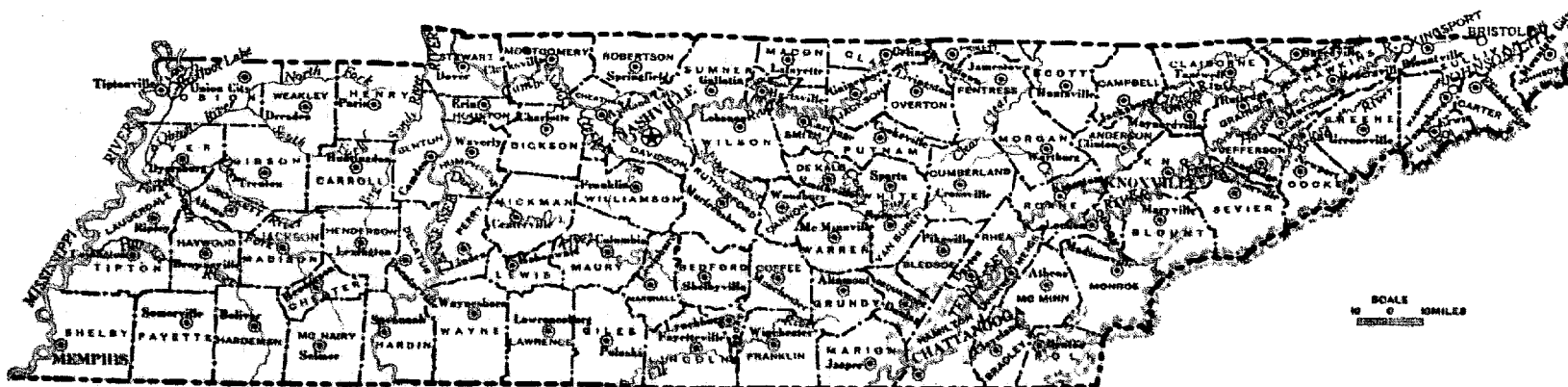


TENNESSEE

COUNTIES, PRINCIPAL CITIES, RIVERS, AND MOUNTAINS



BUREAU OF THE
LIBRARY OF THE
CENTERS

NUMBER OF FARMS, FARM ACREAGE, AND SPECIFIED FARM VALUES, BY COUNTIES AND MINOR CIVIL DIVISIONS: 1930

| COUNTY AND MINOR CIVIL DIVISION | Number of farms April 1, 1930 | ALL LAND IN FARMS, APRIL 1, 1930, CLASSIFIED ACCORDING TO USE IN 1929 | | | | | | | | SPECIFIED FARM VALUES, APRIL 1, 1930 | | | | | |
|------------------------------------|-------------------------------|---|-------------------------|-----------------------|------------------------|-------------------|-------------------|-------------------|------------------|--------------------------------------|-------------------------|-------------------------|--------------------|--------------------|-------------------------------|
| | | Crop land | | | | Pasture land | | | | Wood-land not used for pasture | All other land in farms | Farm land and buildings | All farm buildings | Farmers' dwellings | Farm implements and machinery |
| | | All land in farms (acres) | Crops harvested (acres) | Crop failures (acres) | Idle or fallow (acres) | Plow-able (acres) | Wood-land (acres) | All other (acres) | (dollars) | | | | | | |
| THE STATE | 945,607 | 18,003,241 | 8,108,800 | 145,470 | 1,414,008 | 2,761,200 | 1,628,409 | 687,968 | 3,884,838 | 1,284,930 | 743,222,363 | 227,670,837 | 147,878,759 | 45,758,093 | |
| Anderson County | 1,445 | 120,303 | 22,234 | 870 | 11,315 | 19,801 | 12,129 | 3,426 | 40,454 | 4,273 | 4,011,415 | 1,277,165 | 831,895 | 307,888 | |
| District 1 | 137 | 8,957 | 1,941 | 57 | 1,069 | 1,268 | 525 | 709 | 3,012 | 356 | 230,475 | 77,885 | 48,100 | 19,547 | |
| District 2 | 169 | 13,958 | 2,662 | 76 | 1,251 | 2,682 | 543 | 418 | 6,099 | 225 | 529,700 | 124,200 | 65,685 | 35,048 | |
| District 3 | 129 | 9,359 | 2,530 | 59 | 767 | 1,912 | 541 | 302 | 3,229 | 190 | 418,330 | 169,600 | 115,300 | 30,978 | |
| District 4 | 104 | 11,995 | 3,453 | 9 | 1,155 | 1,686 | 957 | 194 | 4,412 | 130 | 458,550 | 158,400 | 98,300 | 48,075 | |
| District 5 | 87 | 5,604 | 1,194 | 78 | 308 | 916 | 521 | 94 | 1,210 | 883 | 187,400 | 68,750 | 39,725 | 12,062 | |
| District 6 | 130 | 11,766 | 2,964 | 117 | 1,063 | 1,056 | 768 | 3,671 | 381 | 561,365 | 178,365 | 132,355 | 38,210 | | |
| District 7 | 115 | 6,977 | 1,289 | 12 | 584 | 1,570 | 1,082 | 59 | 2,049 | 332 | 152,611 | 52,225 | 34,660 | 14,767 | |
| District 8 | 132 | 13,763 | 3,874 | 115 | 741 | 2,684 | 2,042 | 128 | 3,695 | 484 | 457,885 | 125,770 | 79,450 | 28,722 | |
| District 9 | 118 | 14,328 | 2,621 | 87 | 2,119 | 2,798 | 2,354 | 232 | 3,835 | 512 | 356,345 | 87,375 | 53,950 | 27,085 | |
| District 10 | 56 | 1,834 | 405 | 32 | 100 | 108 | 75 | 4 | 891 | 156 | 65,780 | 20,920 | 14,430 | 6,158 | |
| District 11 | 95 | 8,226 | 1,858 | 83 | 511 | 821 | 573 | 54 | 3,898 | 130 | 220,950 | 84,100 | 57,335 | 15,486 | |
| District 12 | 84 | 8,165 | 1,808 | 91 | 1,023 | 930 | 664 | 137 | 3,372 | 140 | 213,050 | 76,325 | 49,150 | 14,665 | |
| District 13 | 71 | 3,817 | 1,154 | 80 | 624 | 267 | 428 | 318 | 719 | 327 | 142,745 | 50,700 | 42,825 | 14,960 | |
| District 14 | 18 | 849 | 129 | 4 | 163 | 163 | 65 | 9 | 462 | 27 | 16,225 | 6,350 | 4,800 | 1,235 | |
| Bedford County | 2,801 | 263,434 | 97,784 | 3,184 | 26,433 | 47,532 | 48,654 | 31,010 | 14,971 | 13,637 | 11,817,384 | 3,587,410 | 2,230,762 | 706,709 | |
| District 1 | 91 | 15,481 | 6,059 | 28 | 1,722 | 2,753 | 1,385 | 3,125 | 843 | 496 | 756,500 | 203,100 | 124,200 | 45,000 | |
| District 2 | 134 | 13,731 | 4,219 | 111 | 1,113 | 2,143 | 1,279 | 3,264 | 632 | 970 | 656,590 | 170,450 | 108,815 | 29,076 | |
| District 3 | 181 | 20,723 | 7,649 | 85 | 1,443 | 1,671 | 6,057 | 2,512 | 621 | 715 | 1,078,970 | 320,745 | 208,580 | 70,064 | |
| District 4 | 149 | 19,815 | 6,319 | 118 | 718 | 3,896 | 1,174 | 6,992 | 77 | 521 | 854,050 | 247,075 | 137,050 | 37,690 | |
| District 5 | 188 | 14,780 | 5,168 | 229 | 1,536 | 2,115 | 3,117 | 1,824 | 144 | 597 | 637,345 | 186,525 | 119,165 | 45,180 | |
| District 6 | 172 | 15,302 | 5,334 | 70 | 1,910 | 2,063 | 4,857 | 247 | 328 | 463 | 651,480 | 209,000 | 137,790 | 41,725 | |
| District 7 | 101 | 7,620 | 2,896 | 128 | 666 | 2,065 | 851 | 388 | 505 | 101 | 507,125 | 177,225 | 122,100 | 24,440 | |
| District 8 | 119 | 11,477 | 3,182 | 215 | 2,237 | 1,737 | 2,181 | 827 | 782 | 316 | 288,950 | 82,150 | 45,865 | 14,484 | |
| District 9 | 109 | 9,662 | 4,185 | 170 | 847 | 1,265 | 2,327 | 297 | 7 | 574 | 307,260 | 104,575 | 68,475 | 24,875 | |
| District 10 | 171 | 15,331 | 7,168 | 33 | 1,342 | 1,182 | 2,734 | 173 | 1,455 | 1,279 | 464,425 | 142,740 | 88,400 | 42,075 | |
| District 11 | 184 | 16,188 | 6,460 | 47 | 1,737 | 1,323 | 2,792 | 180 | 1,230 | 1,490 | 416,080 | 150,690 | 99,975 | 27,870 | |
| District 12 | 190 | 17,944 | 5,509 | 65 | 2,537 | 1,365 | 4,262 | 999 | 2,451 | 1,166 | 377,475 | 120,810 | 79,965 | 36,443 | |
| District 13 | 147 | 14,153 | 5,095 | 196 | 1,146 | 4,226 | 1,253 | 291 | 810 | 1,126 | 351,500 | 121,615 | 64,400 | 21,486 | |
| District 14 | 151 | 18,186 | 6,913 | 74 | 711 | 2,734 | 4,167 | 2,780 | 825 | 292 | 958,400 | 198,310 | 128,925 | 40,000 | |
| District 15 | 126 | 14,905 | 4,837 | 85 | 1,796 | 1,751 | 4,720 | 709 | 205 | 802 | 616,480 | 178,200 | 110,360 | 40,990 | |
| District 16 | 122 | 11,894 | 3,460 | 83 | 1,065 | 4,096 | 615 | 1,298 | 1,169 | 206 | 536,910 | 205,650 | 126,050 | 34,885 | |
| District 17 | 132 | 14,821 | 5,675 | 73 | 1,305 | 3,349 | 2,080 | 1,614 | 347 | 678 | 775,725 | 204,200 | 117,220 | 48,320 | |
| District 18 | 174 | 16,509 | 4,143 | 129 | 1,189 | 6,664 | 1,159 | 1,111 | 1,206 | 908 | 781,880 | 305,300 | 204,326 | 80,007 | |
| District 19 | 160 | 15,262 | 5,093 | 185 | 1,323 | 1,663 | 1,754 | 2,674 | 1,624 | 947 | 801,200 | 253,250 | 149,100 | 51,680 | |
| Benton County | 1,751 | 197,306 | 47,642 | 2,150 | 21,587 | 11,996 | 15,113 | 12,065 | 62,537 | 24,276 | 3,433,398 | 1,051,340 | 747,545 | 256,456 | |
| District 1 | 57 | 16,657 | 3,024 | 180 | 1,419 | 777 | 506 | 44 | 10,284 | 473 | 225,100 | 55,050 | 38,875 | 23,115 | |
| District 2 | 147 | 15,061 | 4,264 | 100 | 2,322 | 996 | 872 | 1,538 | 4,884 | 2,580 | 259,090 | 85,705 | 71,525 | 19,410 | |
| District 3 | 117 | 11,111 | 2,859 | 80 | 954 | 1,066 | 1,286 | 1,628 | 3,125 | 1,224 | 187,798 | 55,420 | 40,285 | 10,894 | |
| District 4 | 97 | 11,370 | 2,297 | 78 | 800 | 355 | 418 | 1,180 | 3,206 | 8,028 | 115,785 | 41,010 | 27,215 | 12,197 | |
| District 5 | 235 | 20,354 | 5,179 | 171 | 2,719 | 1,002 | 751 | 2,186 | 5,590 | 2,816 | 497,300 | 196,025 | 144,750 | 22,020 | |
| District 6 | 95 | 10,240 | 3,324 | 37 | 1,318 | 660 | 742 | 787 | 1,756 | 1,442 | 196,480 | 64,480 | 41,650 | 17,400 | |
| District 7 | 96 | 17,425 | 8,360 | 42 | 2,548 | 1,236 | 452 | 1,326 | 993 | 3,143 | 206,725 | 48,900 | 34,745 | 13,040 | |
| District 8 | 246 | 21,655 | 6,892 | 192 | 3,211 | 1,855 | 1,851 | 6,504 | 1,761 | 332,580 | 130,785 | 100,415 | 30,437 | | |
| District 9 | 101 | 13,191 | 2,683 | 115 | 1,129 | 839 | 1,429 | 1,236 | 7,245 | 558 | 170,850 | 53,475 | 37,800 | 10,885 | |
| District 10 | 123 | 14,506 | 3,983 | 268 | 1,190 | 856 | 1,290 | 929 | 4,938 | 1,042 | 376,555 | 77,655 | 68,625 | 27,790 | |
| District 11 | 63 | 6,058 | 1,467 | 111 | 475 | 678 | 265 | 58 | 857 | 2,127 | 112,215 | 32,935 | 20,375 | 7,375 | |
| District 12 | 92 | 8,170 | 1,926 | 30 | 681 | 313 | 738 | 689 | 2,450 | 1,323 | 128,275 | 29,955 | 23,110 | 12,485 | |
| District 13 | 49 | 5,844 | 1,549 | 75 | 336 | 267 | 319 | 55 | 3,095 | 1,126 | 139,005 | 36,850 | 21,400 | 9,975 | |
| District 14 | 65 | 6,262 | 1,518 | 113 | 1,050 | 253 | 750 | 279 | 4,798 | 492 | 234,675 | 69,075 | 44,325 | 6,625 | |
| District 15 | 69 | 6,300 | 2,341 | 100 | 725 | 635 | 367 | 237 | 1,870 | 616 | 284,675 | 69,075 | 40,200 | 22,375 | |
| District 16 | 66 | 7,057 | 1,786 | 218 | 756 | 658 | 379 | 184 | 1,543 | 1,533 | 167,375 | 59,350 | 36,750 | 9,555 | |
| Bledsoe County | 927 | 108,480 | 27,610 | 398 | 6,460 | 21,883 | 14,931 | 2,518 | 31,319 | 3,851 | 2,758,161 | 663,715 | 407,630 | 136,406 | |
| District 1 | 316 | 42,179 | 9,643 | 43 | 2,601 | 8,125 | 710 | 591 | 19,373 | 1,098 | 998,180 | 253,415 | 152,070 | 52,813 | |
| District 2 | 159 | 17,398 | 5,662 | 119 | 1,006 | 6,402 | 273 | 127 | 3,022 | 781 | 784,730 | 180,850 | 107,300 | 35,755 | |
| District 3 | 106 | 16,975 | 5,856 | 71 | 367 | 5,022 | 685 | 625 | 4,015 | 314 | 705,068 | 143,615 | 98,400 | 21,658 | |
| District 4 | 132 | 10,522 | 2,792 | 145 | 1,025 | 1,270 | 573 | 458 | 3,794 | 495 | 66,355 | 27,585 | 12,995 | 7,981 | |
| District 5 | 132 | 21,261 | 3,552 | 20 | 1,431 | 1,064 | 12,090 | 417 | 1,014 | 1,173 | 248,900 | 57,950 | 35,965 | 15,232 | |
| Blount County | 2,417 | 197,178 | 61,207 | 960 | 12,750 | 44,535 | 14,548 | 5,899 | 44,280 | 13,082 | 10,498,806 | 2,956,622 | 1,796,975 | 690,937 | |
| District 1 (Wellsville) | 206 | 15,774 | 5,179 | 38 | 1,308 | 2,333 | 182 | 861 | 2,852 | 2,740 | 519,942 | 155,575 | 98,550 | 35,250 | |
| District 2 (Big Springs) | 79 | 7,948 | 2,881 | 24 | 298 | 1,773 | 538 | 400 | 1,714 | 500 | 277,700 | 81,175 | 49,725 | 20,715 | |
| District 3 (Happy Valley or Nasar) | 39 | 1,940 | 334 | 147 | 217 | 121 | 119 | 866 | 38 | 86 | 45,260 | 12,425 | 8,000 | 8,517 | |
| District 4 (Friendsville) | 67 | 6,965 | 1,797 | 2 | 472 | 1,891 | 676 | 291 | 961 | 885 | 259,450 | 80,062 | 55,800 | 12,060 | |
| District 5 (Miser Station) | 131 | 9,946 | 3,200 | 16 | 403 | 2,130 | 322 | 262 | 1,619 | 2,094 | 392,564 | 100,885 | 65,385 | 24,929 | |
| District 6 (Clover Hill) | 158 | 12,933 | 4,283 | 28 | 1,643 | 3,094 | 471 | 553 | 1,736 | 1,126 | 684,700 | 257,660 | 161,135 | 30,798 | |
| District 7 (Carpenter Camp Ground) | 140 | 11,961 | 4,111 | 28 | 200 | 2,878 | 386 | 147 | 3,068 | 1,148 | 474,700 | 126,300 | 70,900 | 30,720 | |
| District 8 (Crooked Creek) | 285 | 14,075 | 2,987 | 56 | 1,761 | 3,021 | 501 | 370 | 3,840 | 537 | 617,440 | 196,640 | 131,125 | 34,090 | |
| District 9 (Maryville) | 117 | 7,268 | 2,6 | | | | | | | | | | | | |

AGRICULTURE—TENNESSEE

NUMBER OF FARMS, FARM ACREAGE, AND SPECIFIED FARM VALUES, BY COUNTIES AND MINOR CIVIL DIVISIONS: 1930—Continued

| COUNTY AND MINOR CIVIL DIVISION | Number of farms April 1, 1930 | ALL LAND IN FARMS, APRIL 1, 1930, CLASSIFIED ACCORDING TO USE IN 1929 | | | | | | | | SPECIFIED FARM VALUES, APRIL 1, 1930 | | | | |
|--|-------------------------------|---|----------------------------|-------------------------|---------------------------|----------------------|----------------------|----------------------|---|--------------------------------------|--------------------------------------|---------------------------------|---------------------------------|--|
| | | All land in farms (acres) | Crop land | | | Pasture land | | | Wood-land not used for pasture (acres) | All other land in farms (acres) | Farm land and buildings (dollars) | All farm buildings (dollars) | Farmers' dwellings (dollars) | Farm implements and machinery (dollars) |
| | | | Crops harvested (acres) | Crop failure (acres) | Idle or fallow (acres) | Plow-able (acres) | Wood-land (acres) | All other (acres) | | | | | | |
| Blount County—Continued. | | | | | | | | | | | | | | |
| District 16 (Cades Cove or Mountain)..... | 52 | 5,628 | 1,016 | ----- | 411 | 1,040 | 639 | 28 | 2,466 | 28 | 255,630 | 75,690 | 26,000 | 15,442 |
| District 17 (Chilhowee)..... | 28 | 4,429 | 610 | 5 | 48 | 281 | 797 | 53 | 2,615 | 20 | 190,290 | 18,500 | 8,325 | 8,915 |
| District 18 (Millers Cove or Walland)..... | 82 | 10,029 | 1,361 | 26 | 415 | 1,054 | 3,582 | 12 | 3,496 | 127 | 240,930 | 62,665 | 28,385 | 15,694 |
| District 19..... | 164 | 9,150 | 4,197 | 59 | 673 | 2,824 | 3,564 | 144 | 727 | 372 | 1,028,050 | 311,490 | 212,360 | 62,757 |
| Bradley County..... | | | | | | | | | | | | | | |
| District 1..... | 941 | 84,042 | 22,875 | 228 | 8,725 | 4,348 | 10,370 | 4,504 | 22,537 | 8,395 | 2,550,260 | 853,292 | 527,210 | 214,362 |
| District 2..... | 505 | 60,979 | 14,067 | 860 | 6,431 | 4,010 | 6,672 | 1,968 | 17,728 | 4,733 | 1,544,292 | 468,623 | 269,658 | 126,874 |
| District 3..... | 213 | 26,076 | 7,988 | 188 | 2,060 | 4,004 | 8,622 | 841 | 5,068 | 1,317 | 1,184,752 | 321,865 | 194,560 | 76,670 |
| District 4..... | 121 | 10,482 | 3,422 | 61 | 966 | 2,116 | 768 | 504 | 2,210 | 432 | 660,355 | 272,600 | 183,675 | 48,190 |
| Campbell County..... | | | | | | | | | | | | | | |
| District 1..... | 542 | 32,848 | 9,397 | 86 | 3,001 | 8,698 | 2,040 | 955 | 6,022 | 749 | 1,106,125 | 426,940 | 278,845 | 80,911 |
| District 2..... | 425 | 30,207 | 8,745 | 151 | 2,267 | 5,294 | 2,863 | 580 | 4,008 | 4,201 | 814,700 | 301,615 | 190,370 | 70,788 |
| District 3..... | 322 | 20,464 | 8,069 | 62 | 635 | 2,921 | 1,217 | 692 | 5,826 | 822 | 844,255 | 237,940 | 222,965 | 66,522 |
| District 4..... | 383 | 18,568 | 4,997 | 51 | 1,701 | 1,888 | 2,667 | 1,333 | 4,743 | 948 | 417,172 | 160,360 | 169,675 | 84,238 |
| District 5..... | 182 | 8,044 | 2,064 | 114 | 1,327 | 827 | 564 | 81 | 2,917 | 122 | 263,800 | 127,920 | 82,950 | 23,275 |
| Cannon County..... | | | | | | | | | | | | | | |
| District 1..... | 97 | 8,562 | 2,674 | 95 | 484 | 994 | 2,145 | 1,771 | 185 | 934 | 390,045 | 102,840 | 70,630 | 14,728 |
| District 2..... | 80 | 7,829 | 1,923 | 55 | 871 | 985 | 2,671 | 951 | 216 | 307 | 293,721 | 82,735 | 63,885 | 8,137 |
| District 3..... | 141 | 6,848 | 2,052 | 50 | 281 | 1,053 | 1,173 | 613 | 244 | 582 | 286,647 | 83,724 | 51,940 | 20,162 |
| District 4..... | 101 | 6,535 | 1,996 | 47 | 678 | 697 | 1,749 | 1,749 | 166 | 166 | 193,210 | 44,690 | 26,825 | 4,935 |
| District 5..... | 173 | 16,193 | 4,809 | 131 | 2,366 | 1,629 | 461 | 88 | 6,699 | 457 | 302,790 | 75,870 | 49,695 | 27,980 |
| District 6..... | 188 | 18,634 | 5,725 | 86 | 1,449 | 3,264 | 2,743 | 906 | 523 | 638 | 538,790 | 235,690 | 134,620 | 76,188 |
| District 7..... | 81 | 7,766 | 1,824 | 30 | 1,464 | 960 | 2,778 | 1,716 | 1,468 | 123 | 211,450 | 65,450 | 39,620 | 8,515 |
| District 8..... | 108 | 8,786 | 2,856 | 67 | 1,260 | 1,147 | 649 | 337 | 3,293 | 423 | 178,900 | 66,250 | 34,725 | 15,230 |
| District 9..... | 143 | 12,881 | 3,813 | 105 | 2,245 | 1,195 | 1,296 | 1,117 | 2,290 | 322 | 178,375 | 57,250 | 39,260 | 13,780 |
| District 10..... | 167 | 11,071 | 3,431 | 263 | 1,693 | 1,406 | 1,062 | 1,228 | 1,650 | 298 | 214,660 | 76,700 | 47,420 | 8,265 |
| District 11..... | 113 | 12,682 | 3,452 | 232 | 481 | 4,061 | 1,123 | 248 | 210 | 310 | 508,900 | 112,300 | 64,950 | 5,460 |
| District 12..... | 106 | 9,829 | 2,493 | 26 | 424 | 3,411 | 2,640 | 140 | 439 | 247 | 314,940 | 88,035 | 49,730 | 12,226 |
| District 13..... | 105 | 10,319 | 2,813 | 54 | 1,261 | 438 | 1,643 | 908 | 3,044 | 392 | 196,325 | 37,535 | 20,800 | 10,370 |
| District 14..... | 78 | 6,495 | 1,567 | 237 | 564 | 812 | 965 | 198 | 1,965 | 111 | 111,360 | 26,045 | 14,640 | 4,080 |
| District 15..... | 61 | 5,046 | 1,060 | 20 | 352 | 884 | 127 | 239 | 2,107 | 126 | 68,450 | 17,130 | 16,540 | 2,862 |
| Carroll County..... | | | | | | | | | | | | | | |
| District 1..... | 325 | 19,842 | 7,428 | 157 | 1,216 | 964 | 795 | 2,094 | 3,435 | 3,293 | 658,260 | 193,120 | 127,925 | 81,645 |
| District 2..... | 352 | 17,675 | 8,121 | 108 | 1,410 | 680 | 1,425 | 1,625 | 2,326 | 2,326 | 724,721 | 222,221 | 167,575 | 62,055 |
| District 3..... | 124 | 7,643 | 3,791 | 50 | 879 | 1,142 | 561 | 1,62 | 709 | 346 | 239,430 | 88,165 | 67,930 | 29,050 |
| District 4..... | 153 | 9,226 | 3,965 | 91 | 549 | 912 | 457 | 1,329 | 1,635 | 1,024 | 435,363 | 143,660 | 97,730 | 32,540 |
| District 5..... | 202 | 14,430 | 5,067 | 81 | 974 | 946 | 822 | 1,696 | 2,461 | 2,923 | 395,860 | 126,975 | 88,285 | 32,040 |
| District 6..... | 186 | 15,232 | 4,066 | 57 | 1,277 | 762 | 1,375 | 1,229 | 2,623 | 3,393 | 314,000 | 117,075 | 75,560 | 45,941 |
| District 7..... | 107 | 12,288 | 2,742 | 31 | 1,031 | 214 | 1,158 | 1,204 | 3,611 | 2,248 | 328,290 | 115,890 | 75,560 | 45,941 |
| District 8..... | 73 | 9,601 | 1,767 | 24 | 1,118 | 780 | 499 | 682 | 2,687 | 1,815 | 110,108 | 38,355 | 23,065 | 11,478 |
| District 9..... | 172 | 11,639 | 4,087 | 91 | 843 | 734 | 682 | 1,018 | 2,497 | 1,815 | 258,240 | 109,490 | 64,635 | 17,266 |
| District 10..... | 104 | 8,338 | 2,093 | 2 | 1,212 | 823 | 532 | 324 | 2,131 | 1,215 | 121,430 | 47,640 | 33,875 | 13,167 |
| District 11..... | 119 | 20,667 | 7,246 | 170 | 2,289 | 961 | 1,285 | 2,053 | 3,383 | 3,383 | 614,825 | 201,705 | 162,060 | 38,520 |
| District 12..... | 318 | 10,406 | 2,831 | 65 | 671 | 447 | 662 | 734 | 8,457 | 1,500 | 191,000 | 68,325 | 47,260 | 23,110 |
| District 13..... | 190 | 10,406 | 6,826 | 124 | 2,160 | 1,328 | 829 | 423 | 4,043 | 1,911 | 351,660 | 118,975 | 91,530 | 45,590 |
| District 14..... | 249 | 17,683 | 6,826 | 124 | 2,160 | 1,328 | 829 | 423 | 4,043 | 1,911 | 351,660 | 118,975 | 91,530 | 45,590 |
| District 15..... | 143 | 14,640 | 3,801 | 107 | 674 | 1,313 | 807 | 679 | 2,792 | 4,567 | 262,177 | 84,005 | 66,270 | 18,075 |
| District 16..... | 129 | 10,723 | 2,897 | 73 | 1,096 | 306 | 688 | 1,076 | 1,767 | 2,378 | 233,800 | 68,990 | 48,690 | 17,305 |
| District 17..... | 176 | 18,443 | 4,709 | 96 | 672 | 481 | 662 | 1,022 | 2,898 | 2,069 | 348,045 | 114,675 | 86,660 | 32,730 |
| District 18..... | 125 | 18,987 | 2,816 | 61 | 548 | 289 | 545 | 1,336 | 2,881 | 4,006 | 126,000 | 46,720 | 31,920 | 21,265 |
| District 19..... | 184 | 13,881 | 2,654 | 43 | 1,311 | 381 | 665 | 1,266 | 4,185 | 3,277 | 194,465 | 70,080 | 60,560 | 26,166 |
| District 20..... | 179 | 9,896 | 3,837 | 60 | 642 | 359 | 761 | 634 | 2,439 | 1,534 | 256,180 | 96,100 | 65,126 | 22,771 |
| District 21..... | 213 | 12,693 | 6,121 | 130 | 1,069 | 1,170 | 1,043 | 289 | 1,727 | 1,020 | 417,813 | 106,060 | 71,060 | 44,490 |
| District 22..... | 237 | 10,846 | 5,573 | 22 | 1,078 | 1,209 | 467 | 122 | 1,259 | 810 | 453,790 | 137,760 | 119,745 | 41,790 |
| District 23..... | 144 | 8,997 | 3,906 | 64 | 841 | 1,690 | 649 | 311 | 689 | 778 | 408,440 | 148,585 | 97,635 | 28,629 |
| District 24..... | 169 | 12,890 | 4,368 | 42 | 1,798 | 1,186 | 1,443 | 648 | 3,375 | 920 | 290,065 | 107,660 | 75,965 | 15,085 |
| District 25..... | 182 | 16,231 | 4,436 | 90 | 1,614 | 713 | 827 | 1,075 | 4,363 | 2,967 | 306,340 | 111,160 | 74,845 | 30,530 |
| Carter County..... | | | | | | | | | | | | | | |
| District 1..... | 174 | 8,368 | 1,716 | 46 | 98 | 1,854 | 1,324 | 1,960 | 2,561 | 379 | 433,225 | 117,665 | 113,795 | 16,738 |
| District 2..... | 217 | 14,989 | 3,165 | 3 | 479 | 3,375 | 1,361 | 1,118 | 6,049 | 167 | 834,420 | 236,728 | 210,968 | 18,186 |
| District 3..... | 314 | 16,328 | 3,325 | 98 | 374 | 2,229 | 942 | 1,813 | 8,372 | 609 | 143,815 | 210,810 | 162,820 | 13,901 |
| District 4..... | 181 | 8,903 | 1,731 | 31 | 479 | 1,260 | 669 | 217 | 4,239 | 306 | 263,665 | 105,225 | 72,545 | 10,810 |
| District 5..... | 148 | 6,445 | 2,290 | 13 | 428 | 1,260 | 810 | 37 | 963 | 614 | 1,045,455 | 282,690 | 224,975 | 49,723 |
| District 6..... | 159 | 9,112 | 3,186 | 19 | 1,060 | 1,718 | 648 | 268 | 2,370 | 384 | 1,261,260 | 323,430 | 218,500 | 69,625 |
| District 7..... | 32 | 1,487 | 496 | ----- | 87 | 173 | 469 | 46 | 99 | 112 | 267,695 | 65,650 | 34,660 | 3,131 |
| District 8..... | 68 | 2,889 | 727 | ----- | 67 | 357 | 372 | 508 | 373 | 87 | 178,175 | 44,330 | 38,909 | 11,045 |
| District 9..... | 62 | 4,996 | 1,251 | 21 | 144 | 621 | 348 | 174 | 960 | 279 | 281,640 | 122,690 | 81,530 | 21,945 |
| District 10..... | 168 | 5,456 | 1,689 | 9 | 300 | 1,615 | 317 | 271 | 989 | 370 | 472,470 | 161,000 | 105,410 | 16,870 |
| District 11..... | 85 | 2,708 | 611 | 1 | 41 | 817 | 689 | 660 | 521 | 8 | 169,830 | 40,430 | 33,730 | 7,675 |
| District 12..... | 70 | 2,456 | 522 | 16 | 219 | 1,008 | 219 | 1,008 | 1,273 | 285 | 241,940 | 88,690 | 60,590 | 12,172 |
| District 13..... | 149 | 7,668 | 2,186 | 70 | 699 | 1,979 | 1,082 | 118 | 1,909 | 725 | 678,840 | 207,960 | 125,670 | 44,620 |
| District 14..... | 74 | 3,215 | 648 | 8 | 578 | 223 | 68 | 6 | 1,071 | 271 | 278,230 | 101,960 | 79,730 | 14,395 |
| District 15..... | 33 | 8,866 | 228 | ----- | 60 | 287 | 7 | 27 | 77 | 46 | 247,590 | 81,260 | 61,100 | 11,395 |
| District 16..... | 210 | 9,041 | 2,816 | 33 | 305 | 350 | 452 | 2,270 | 2,639 | 424 | 424,730 | 179,365 | 128,475 | 21,642 |
| District 17..... | 89 | 5,870 | 2,268 | 28 | 623 | 365 | 481 | 298 | 1,041 | 222 | 686,570 | 161,040 | | |

AGRICULTURE—TENNESSEE

NUMBER OF FARMS, FARM ACREAGE, AND SPECIFIED FARM VALUES, BY COUNTIES AND MINOR CIVIL DIVISIONS: 1930—Continued

| COUNTY AND MINOR CIVIL DIVISION | Number of farms April 1, 1930 | ALL LAND IN FARMS, APRIL 1, 1930, CLASSIFIED ACCORDING TO USE IN 1929 | | | | | | | | SPECIFIED FARM VALUES, APRIL 1, 1930 | | | | |
|---------------------------------|-------------------------------|---|-------------------------|----------------------|------------------------|------------------|-------------------|-------------------|--|--------------------------------------|-----------------------------------|------------------------------|------------------------------|---|
| | | Crop land | | | | Pasture land | | | Wood-land not used for pasture (acres) | All other land in farms (acres) | Farm land and buildings (dollars) | All farm buildings (dollars) | Farmers' dwellings (dollars) | Farm implements and machinery (dollars) |
| | | All land in farms (acres) | Crops harvested (acres) | Crop pasture (acres) | Idle or fallow (acres) | Flowable (acres) | Wood-land (acres) | All other (acres) | | | | | | |
| Cheatham County | 1,508 | 191,501 | 29,533 | 905 | 13,750 | 11,661 | 10,305 | 4,587 | 37,821 | 13,409 | 4,151,448 | 1,444,770 | 793,618 | 385,613 |
| District 1..... | 198 | 15,225 | 3,314 | 90 | 1,724 | 918 | 1,465 | 160 | 6,322 | 1,182 | 492,425 | 139,710 | 84,075 | 29,462 |
| District 2..... | 402 | 25,043 | 6,000 | 97 | 2,279 | 2,722 | 1,509 | 1,144 | 3,123 | 1,109,838 | 411,935 | 226,373 | 92,146 | |
| District 3..... | 306 | 23,138 | 6,051 | 84 | 5,441 | 2,211 | 2,167 | 590 | 3,606 | 2,959 | 787,965 | 360,430 | 200,090 | 89,335 |
| District 4..... | 348 | 23,401 | 6,504 | 129 | 2,787 | 3,991 | 649 | 2,485 | 3,489 | 3,365 | 902,790 | 333,425 | 172,400 | 98,080 |
| District 5..... | 193 | 24,505 | 5,315 | 172 | 1,287 | 1,191 | 2,962 | 78 | 12,812 | 788 | 653,430 | 154,350 | 85,790 | 50,595 |
| District 6..... | 60 | 10,179 | 2,347 | 33 | 232 | 1,053 | 140 | | 3,160 | 1,956 | 224,950 | 44,920 | 24,950 | 5,894 |
| Chester County | 1,861 | 149,638 | 48,089 | 931 | 9,148 | 6,837 | 11,037 | 11,808 | 45,914 | 15,458 | 3,422,715 | 1,058,880 | 757,815 | 319,189 |
| District 1..... | 128 | 10,277 | 3,017 | 57 | 847 | 758 | 451 | 527 | 3,494 | 526 | 240,725 | 74,000 | 55,875 | 19,837 |
| District 2..... | 145 | 11,678 | 4,275 | 59 | 630 | 463 | 533 | 1,247 | 3,905 | 546 | 281,725 | 103,825 | 76,875 | 27,315 |
| District 3..... | 129 | 9,561 | 3,412 | 118 | 561 | 283 | 1,031 | 723 | 2,053 | 1,270 | 229,022 | 66,540 | 49,635 | 25,963 |
| District 4..... | 208 | 13,840 | 6,365 | 84 | 700 | 599 | 490 | 1,293 | 2,661 | 1,662 | 510,873 | 160,575 | 108,025 | 67,390 |
| District 5..... | 261 | 18,879 | 6,411 | 125 | 551 | 514 | 1,212 | 1,626 | 2,878 | 3,062 | 385,515 | 119,025 | 81,445 | 48,163 |
| District 6..... | 293 | 18,088 | 6,998 | 185 | 1,462 | 871 | 1,311 | 913 | 3,532 | 786 | 690,190 | 191,350 | 142,500 | 40,485 |
| District 7..... | 97 | 6,354 | 2,802 | 10 | 213 | 166 | 478 | 334 | 1,696 | 1,055 | 161,190 | 34,265 | 28,935 | 12,760 |
| District 8..... | 194 | 17,065 | 4,949 | 87 | 969 | 1,111 | 2,124 | 628 | 5,701 | 1,436 | 307,300 | 89,105 | 64,505 | 23,475 |
| District 9..... | 79 | 11,606 | 1,780 | 32 | 524 | 1,871 | 512 | 4,027 | 1,929 | 1,430 | 145,780 | 53,850 | 34,860 | 14,806 |
| District 10..... | 78 | 7,488 | 1,869 | 75 | 596 | 362 | 723 | 174 | 3,356 | 334 | 90,100 | 36,825 | 26,025 | 8,787 |
| District 11..... | 86 | 5,698 | 2,077 | 44 | 464 | 75 | 208 | 1,236 | 3,524 | 784 | 129,795 | 47,075 | 35,200 | 15,532 |
| District 12..... | 113 | 12,298 | 2,343 | 64 | 862 | 393 | 728 | 982 | 5,531 | 1,099 | 114,550 | 30,200 | 19,720 | 10,732 |
| District 13..... | 80 | 7,937 | 2,496 | 35 | 749 | 660 | 341 | 192 | 3,057 | 407 | 139,000 | 45,025 | 33,925 | 14,123 |
| Clatsborne County | 2,298 | 166,120 | 45,463 | 1,445 | 15,000 | 42,900 | 16,868 | 10,829 | 42,198 | 12,018 | 3,513,530 | 2,483,060 | 1,657,115 | 428,904 |
| District 1..... | 690 | 26,390 | 7,141 | 9 | 2,631 | 9,116 | 1,742 | 649 | 4,286 | 786 | 1,909,260 | 661,025 | 469,030 | 105,897 |
| District 2..... | 462 | 22,550 | 5,943 | 59 | 3,278 | 4,846 | 1,397 | 479 | 6,044 | 505 | 672,820 | 211,390 | 126,040 | 47,430 |
| District 3..... | 408 | 22,022 | 5,684 | 74 | 1,135 | 3,261 | 621 | 1,210 | 5,730 | 4,957 | 984,295 | 303,375 | 204,690 | 73,645 |
| District 4..... | 587 | 29,811 | 7,171 | 646 | 2,924 | 7,112 | 1,074 | 1,494 | 6,662 | 2,728 | 1,343,270 | 338,195 | 223,055 | 60,478 |
| District 5..... | 816 | 28,952 | 5,916 | 38 | 825 | 3,826 | 1,249 | 3,960 | 7,168 | 790 | 957,025 | 224,700 | 139,145 | 44,111 |
| District 6..... | 486 | 25,306 | 6,525 | 206 | 1,844 | 7,578 | 1,272 | 1,017 | 5,120 | 1,407 | 1,222,720 | 393,805 | 267,805 | 47,390 |
| District 7..... | 203 | 12,947 | 3,066 | 338 | 1,442 | 3,364 | 660 | 624 | 2,959 | 464 | 470,080 | 142,570 | 88,915 | 32,710 |
| District 8..... | 9 | 8,435 | 60 | | 362 | 8,002 | 3 | 3 | 5 | 5 | 277,950 | 12,950 | 2,200 | 145 |
| District 9..... | 79 | 3,323 | 637 | 29 | 482 | 325 | 55 | 1,317 | 136 | 163,700 | 45,325 | 29,060 | 8,102 | |
| District 10..... | 163 | 10,609 | 3,068 | 49 | 349 | 2,961 | 427 | 718 | 2,909 | 198 | 512,405 | 149,125 | 100,225 | 18,841 |
| Clay County | 1,458 | 194,654 | 36,333 | 531 | 13,267 | 12,192 | 10,085 | 3,016 | 54,733 | 4,567 | 3,089,457 | 768,390 | 479,880 | 145,113 |
| District 1..... | 371 | 32,400 | 7,562 | 22 | 3,025 | 3,357 | 3,903 | 178 | 13,520 | 513 | 542,495 | 148,895 | 88,900 | 28,200 |
| District 2..... | 462 | 34,666 | 9,853 | 222 | 2,943 | 1,041 | 635 | 12,423 | 2,520 | 731,157 | 246,160 | 157,275 | 39,281 | |
| District 3..... | 338 | 23,765 | 8,358 | 177 | 2,472 | 3,193 | 2,750 | 383 | 15,704 | 728 | 941,920 | 201,650 | 128,818 | 83,470 |
| District 4..... | 387 | 33,823 | 10,540 | 110 | 2,141 | 3,699 | 2,631 | 820 | 13,076 | 806 | 873,885 | 173,685 | 104,860 | 44,199 |
| Cocke County | 2,707 | 187,013 | 51,163 | 1,110 | 19,438 | 45,806 | 10,440 | 4,143 | 67,436 | 6,627 | 3,193,557 | 2,132,875 | 1,273,255 | 444,383 |
| District 1..... | 280 | 30,704 | 4,114 | 73 | 1,860 | 5,533 | 3,739 | 120 | 14,969 | 297 | 787,010 | 223,990 | 131,960 | 31,063 |
| District 2..... | 514 | 33,363 | 11,073 | 17 | 798 | 10,821 | 463 | 321 | 8,035 | 922 | 1,593,285 | 495,195 | 236,695 | 113,369 |
| District 3..... | 456 | 26,514 | 9,232 | 214 | 1,784 | 7,709 | 460 | 1,189 | 5,733 | 553 | 1,081,175 | 409,105 | 251,200 | 73,480 |
| District 4..... | 197 | 17,012 | 5,533 | 102 | 1,022 | 3,496 | 1,760 | 596 | 3,992 | 892 | 1,069,190 | 189,330 | 106,466 | 60,484 |
| District 5..... | 290 | 21,873 | 5,536 | 206 | 1,780 | 4,056 | 599 | 319 | 8,446 | 615 | 916,800 | 305,525 | 122,360 | 41,361 |
| District 6..... | 174 | 14,910 | 5,757 | 39 | 376 | 4,364 | 609 | 412 | 2,991 | 1,240 | 507,907 | 243,465 | 126,040 | 45,436 |
| District 7..... | 132 | 10,189 | 2,306 | 140 | 606 | 1,333 | 947 | 3,703 | 3,703 | 1,018 | 324,395 | 104,535 | 68,650 | 25,323 |
| District 8..... | 142 | 13,577 | 3,024 | 71 | 315 | 2,073 | 662 | 4,978 | 1,133 | 1,133 | 387,675 | 121,730 | 66,780 | 22,908 |
| District 9..... | 183 | 7,694 | 1,190 | 50 | 1,009 | 1,228 | 518 | 95 | 8,317 | 287 | 360,750 | 112,150 | 75,675 | 18,485 |
| District 10..... | 368 | 16,496 | 2,468 | 56 | 1,014 | 2,863 | 350 | 76 | 8,536 | 33 | 248,895 | 83,455 | 56,105 | 8,109 |
| District 11..... | 112 | 6,561 | 655 | 43 | 309 | 1,600 | 515 | 123 | 2,736 | 470 | 94,475 | 34,550 | 28,045 | 8,809 |
| Coffee County | 3,113 | 191,565 | 58,517 | 1,773 | 21,903 | 35,978 | 17,573 | 9,303 | 49,710 | 7,449 | 5,194,809 | 1,637,625 | 979,793 | 355,894 |
| District 1..... | 121 | 7,839 | 2,461 | 10 | 289 | 2,366 | 88 | 942 | 1,235 | 450 | 238,565 | 59,530 | 36,675 | 8,865 |
| District 2..... | 102 | 8,532 | 1,870 | 82 | 1,185 | 1,216 | 1,928 | 2,385 | 1,730 | 520 | 364,238 | 85,590 | 59,925 | 12,897 |
| District 3..... | 138 | 12,896 | 3,037 | 19 | 1,721 | 1,873 | 1,140 | 2,315 | 1,796 | 873 | 394,700 | 108,545 | 59,240 | 28,630 |
| District 4..... | 85 | 7,437 | 2,032 | 138 | 628 | 1,749 | 784 | 1,096 | 644 | 406 | 169,910 | 50,740 | 33,065 | 14,605 |
| District 5..... | 106 | 11,706 | 3,422 | 98 | 770 | 1,671 | 609 | 293 | 4,773 | 170 | 434,700 | 121,555 | 79,275 | 27,420 |
| District 6..... | 299 | 21,956 | 7,357 | 273 | 3,765 | 3,251 | 3,808 | 370 | 12,408 | 1,204 | 757,125 | 239,325 | 143,795 | 85,935 |
| District 7..... | 149 | 12,375 | 4,875 | 67 | 1,601 | 1,661 | 423 | 153 | 3,106 | 482 | 246,610 | 72,335 | 44,425 | 21,335 |
| District 8..... | 77 | 7,453 | 2,842 | 204 | 607 | 1,007 | 83 | 2,156 | 300 | 300 | 131,435 | 51,470 | 29,240 | 6,535 |
| District 9..... | 130 | 11,415 | 4,932 | 281 | 691 | 2,595 | 1,098 | 282 | 594 | 648 | 324,550 | 118,925 | 58,735 | 36,619 |
| District 10..... | 254 | 21,897 | 6,914 | 130 | 2,434 | 2,526 | 487 | 8,490 | 248 | 248 | 634,075 | 219,950 | 89,715 | 62,461 |
| District 11..... | 117 | 9,034 | 4,069 | 46 | 998 | 2,07 | 321 | 910 | 797 | 659 | 387,550 | 121,730 | 75,675 | 22,201 |
| District 12..... | 111 | 11,521 | 5,387 | 208 | 1,283 | 1,485 | 847 | 150 | 1,852 | 559 | 288,650 | 73,075 | 43,500 | 20,655 |
| District 13..... | 94 | 8,668 | 2,088 | 140 | 988 | 1,044 | 2,332 | 260 | 1,532 | 814 | 337,550 | 162,000 | 100,325 | 21,990 |
| District 14..... | 129 | 13,710 | 3,462 | 37 | 2,394 | 1,223 | 1,922 | 145 | 3,916 | 611 | 387,200 | 134,980 | 69,500 | 20,635 |
| District 15..... | 97 | 9,229 | 2,164 | 42 | 1,237 | 813 | 830 | 45 | 3,924 | 204 | 106,650 | 33,415 | 18,595 | 4,752 |
| District 16..... | 74 | 4,767 | 1,235 | 13 | 790 | 797 | 448 | 14 | 1,294 | 126 | 78,580 | 29,485 | 18,905 | 4,066 |
| Crockett County | 3,143 | 161,732 | 38,533 | 1,111 | 6,446 | 14,061 | 7,909 | 4,415 | 8,145 | 3,362 | 3,177,949 | 2,517,151 | 1,790,485 | 633,709 |
| District 1..... | 248 | 10,559 | 6,798 | 43 | 418 | 1,004 | 877 | 171 | 681</ | | | | | |

AGRICULTURE—TENNESSEE

589

NUMBER OF FARMS, FARM ACREAGE, AND SPECIFIED FARM VALUES, BY COUNTIES AND MINOR CIVIL DIVISIONS: 1930—Continued

| COUNTY AND MINOR CIVIL DIVISION | Number of farms April 1, 1930 | ALL LAND IN FARMS, APRIL 1, 1930, CLASSIFIED ACCORDING TO USE IN 1929 | | | | | | | SPECIFIED FARM VALUES, APRIL 1, 1930 | | | | | |
|---------------------------------|-------------------------------|---|-------------------------|----------------------|------------------------|-------------------|-------------------|-------------------|--|---------------------------------|-----------------------------------|------------------------------|------------------------------|---|
| | | All land in farms (acres) | Crop land | | | Pasture land | | | Wood-land not used for pasture (acres) | All other land in farms (acres) | Farm land and buildings (dollars) | All farm buildings (dollars) | Farmers' dwellings (dollars) | Farm implements and machinery (dollars) |
| | | | Crops harvested (acres) | Crop failure (acres) | Idle or fallow (acres) | Plow-able (acres) | Wood-land (acres) | All other (acres) | | | | | | |
| Cumberland County | 1,034 | 88,819 | 20,940 | 873 | 4,766 | 2,470 | 8,694 | 1,426 | 28,348 | 4,858 | 1,915,319 | 829,135 | 648,468 | 141,031 |
| District 1 | 239 | 19,782 | 4,208 | 65 | 1,200 | 844 | 2,189 | 596 | 9,956 | 663 | 798,929 | 368,190 | 210,285 | 41,516 |
| District 2 | 130 | 14,949 | 3,209 | 26 | 290 | 281 | 433 | 5 | 10,249 | 393 | 237,559 | 87,529 | 54,729 | 20,630 |
| District 3 | 165 | 19,131 | 5,111 | 62 | 1,124 | 1,163 | 5,194 | 578 | 4,844 | 953 | 339,956 | 104,340 | 63,515 | 28,165 |
| District 4 | 115 | 5,878 | 1,690 | 49 | 426 | 89 | 245 | 16 | 1,729 | 133 | 185,659 | 66,090 | 32,150 | 7,685 |
| District 5 | 101 | 3,474 | 2,073 | 33 | 385 | 157 | 187 | 36 | 1,412 | 133 | 83,549 | 30,830 | 17,432 | 4,432 |
| District 6 | 100 | 5,133 | 1,340 | 34 | 454 | 204 | 149 | 3 | 2,717 | 332 | 131,827 | 74,123 | 47,359 | 12,415 |
| District 7 | 46 | 5,183 | 960 | 13 | 192 | 98 | 165 | 23 | 2,384 | 499 | 61,909 | 22,519 | 16,335 | 5,196 |
| District 8 | 138 | 10,282 | 2,249 | 71 | 721 | 580 | 391 | 170 | 5,955 | 229 | 210,350 | 118,309 | 71,833 | 18,063 |
| Davidson County | 2,939 | 236,290 | 71,095 | 2,139 | 13,719 | 48,085 | 42,514 | 17,695 | 28,783 | 14,340 | 2,549,723 | 8,178,208 | 5,489,935 | 1,177,989 |
| District 1 | 5 | 139 | 104 | 20 | 2 | 2 | 3 | 7 | 3 | 3 | 111,559 | 7,069 | 4,590 | 1,129 |
| District 2 | 305 | 21,108 | 5,289 | 304 | 1,543 | 4,512 | 5,312 | 1,045 | 936 | 2,167 | 1,793,755 | 691,395 | 437,613 | 124,231 |
| District 3 | 179 | 15,250 | 6,094 | 118 | 970 | 1,714 | 1,714 | 2,279 | 363 | 1,693 | 2,290,678 | 713,619 | 396,613 | 129,379 |
| District 4 | 305 | 23,449 | 7,881 | 85 | 1,315 | 5,918 | 8,751 | 1,681 | 123 | 893 | 2,908,995 | 945,438 | 426,230 | 73,137 |
| District 5 | 195 | 14,571 | 4,682 | 53 | 282 | 4,143 | 1,443 | 3,221 | 196 | 671 | 1,161,656 | 408,625 | 284,306 | 92,265 |
| District 6 | 161 | 11,078 | 4,462 | 129 | 290 | 3,825 | 1,494 | 613 | 218 | 647 | 2,414,785 | 774,889 | 489,539 | 81,995 |
| District 7 | 139 | 11,800 | 3,000 | 114 | 749 | 3,278 | 2,047 | 127 | 1,236 | 819 | 3,268,000 | 1,264,000 | 1,010,700 | 43,287 |
| District 8 | 190 | 22,044 | 5,968 | 411 | 1,210 | 4,959 | 2,045 | 2,657 | 3,432 | 777 | 2,198,050 | 609,222 | 337,565 | 68,944 |
| District 9 | 249 | 28,165 | 8,343 | 60 | 951 | 3,244 | 7,386 | 1,628 | 8,267 | 759 | 1,764,499 | 499,513 | 323,115 | 68,042 |
| District 10 | 180 | 25,942 | 6,979 | 293 | 1,599 | 7,595 | 4,383 | 2,272 | 1,393 | 1,319 | 1,679,947 | 548,699 | 373,949 | 94,838 |
| District 11 | 311 | 9,831 | 3,705 | 103 | 490 | 2,087 | 1,549 | 646 | 894 | 1,773 | 557,659 | 394,799 | 274,799 | 77,287 |
| District 12 | 203 | 10,387 | 2,626 | 185 | 918 | 1,774 | 2,321 | 1,053 | 394 | 713 | 1,604,550 | 567,399 | 496,249 | 82,396 |
| District 13 | 229 | 21,437 | 7,022 | 210 | 1,079 | 1,162 | 2,846 | 799 | 3,713 | 4,621 | 1,944,556 | 499,299 | 398,225 | 117,329 |
| District 14 | 355 | 20,914 | 6,045 | 61 | 2,433 | 1,627 | 2,465 | 872 | 5,756 | 1,633 | 1,321,275 | 451,673 | 284,899 | 149,296 |
| DeCATUR County | 1,654 | 153,686 | 43,486 | 1,289 | 8,486 | 11,783 | 8,919 | 8,994 | 58,683 | 15,097 | 2,687,689 | 875,155 | 635,610 | 244,976 |
| District 1 | 139 | 14,974 | 3,561 | 44 | 611 | 737 | 226 | 989 | 5,458 | 3,237 | 161,630 | 59,235 | 35,775 | 13,519 |
| District 2 | 126 | 11,193 | 3,858 | 74 | 453 | 737 | 869 | 497 | 4,146 | 2,569 | 213,025 | 28,365 | 20,200 | 14,908 |
| District 3 | 124 | 11,070 | 4,403 | 114 | 445 | 1,073 | 464 | 711 | 2,903 | 957 | 372,220 | 78,062 | 58,715 | 23,235 |
| District 4 | 294 | 28,575 | 8,720 | 211 | 1,565 | 2,446 | 896 | 549 | 13,279 | 1,978 | 448,913 | 143,022 | 101,785 | 29,964 |
| District 5 | 85 | 12,152 | 2,317 | 125 | 591 | 996 | 1,182 | 436 | 6,336 | 799 | 169,109 | 52,000 | 37,600 | 16,049 |
| District 6 | 244 | 16,056 | 4,371 | 253 | 1,199 | 1,635 | 474 | 262 | 7,198 | 674 | 398,206 | 174,620 | 148,455 | 41,831 |
| District 7 | 80 | 7,904 | 2,071 | 144 | 736 | 634 | 690 | 714 | 2,029 | 756 | 190,609 | 53,659 | 43,230 | 16,285 |
| District 8 | 88 | 12,001 | 2,294 | 209 | 1,278 | 936 | 526 | 217 | 5,009 | 1,022 | 99,110 | 38,363 | 26,239 | 9,764 |
| District 9 | 98 | 9,276 | 1,777 | 30 | 447 | 242 | 133 | 69 | 6,406 | 181 | 121,303 | 39,255 | 28,000 | 3,392 |
| District 10 | 138 | 12,390 | 3,368 | 20 | 922 | 933 | 1,373 | 1,249 | 1,397 | 2,967 | 243,799 | 104,575 | 78,899 | 33,523 |
| District 11 | 111 | 5,739 | 2,805 | 1 | 1,105 | 1,003 | 1,123 | 43 | 1,62 | 483 | 131,849 | 51,399 | 34,725 | 13,910 |
| District 12 | 164 | 14,268 | 3,941 | 64 | 1,294 | 559 | 791 | 1,414 | 4,799 | 1,582 | 177,699 | 65,269 | 44,783 | 21,821 |
| De Kalb County | 2,576 | 184,391 | 55,914 | 631 | 37,344 | 18,423 | 19,997 | 17,113 | 54,799 | 9,454 | 6,071,639 | 1,766,996 | 1,189,775 | 389,696 |
| District 1 | 108 | 8,211 | 3,448 | 14 | 714 | 1,259 | 2,181 | 277 | 178 | 149 | 416,635 | 184,925 | 83,490 | 17,466 |
| District 2 | 92 | 5,863 | 1,926 | 10 | 739 | 563 | 699 | 272 | 279 | 279 | 85,759 | 28,365 | 20,950 | 12,999 |
| District 3 | 117 | 6,515 | 1,856 | 20 | 877 | 232 | 1,236 | 1,237 | 317 | 317 | 49,159 | 32,456 | 7,875 | 7,875 |
| District 4 | 89 | 8,955 | 2,387 | 13 | 863 | 877 | 1,374 | 151 | 3,036 | 181 | 259,123 | 72,919 | 60,575 | 16,232 |
| District 5 | 169 | 10,384 | 4,438 | 33 | 1,203 | 1,963 | 1,963 | 75 | 2,041 | 483 | 276,135 | 94,948 | 62,635 | 24,063 |
| District 6 | 60 | 4,696 | 1,107 | 41 | 355 | 1,027 | 745 | 149 | 1,781 | 1,340 | 118,479 | 46,933 | 30,616 | 8,439 |
| District 7 | 60 | 4,696 | 1,107 | 41 | 355 | 1,027 | 745 | 149 | 1,781 | 1,340 | 118,479 | 46,933 | 30,616 | 8,439 |
| District 8 | 91 | 6,057 | 1,434 | 20 | 792 | 1,059 | 976 | 144 | 1,524 | 297 | 154,473 | 33,130 | 23,390 | 6,467 |
| District 9 | 447 | 31,738 | 9,549 | 137 | 5,094 | 8,268 | 3,678 | 2,013 | 6,626 | 1,499 | 1,054,743 | 324,895 | 231,955 | 62,914 |
| District 10 | 59 | 5,027 | 991 | 1 | 1,083 | 1,57 | 489 | 975 | 1,294 | 133 | 124,056 | 31,226 | 20,326 | 4,868 |
| District 11 | 70 | 4,260 | 1,712 | 35 | 454 | 131 | 278 | 899 | 239 | 412 | 182,420 | 56,725 | 34,499 | 10,984 |
| District 12 | 76 | 4,203 | 1,516 | 24 | 538 | 269 | 228 | 853 | 591 | 204 | 129,200 | 49,950 | 29,490 | 8,097 |
| District 13 | 64 | 5,210 | 2,210 | 23 | 449 | 783 | 1,382 | 32 | 91 | 186 | 276,990 | 81,630 | 50,675 | 13,283 |
| District 14 | 122 | 9,800 | 2,169 | 40 | 1,345 | 323 | 630 | 1,132 | 3,233 | 117 | 359,593 | 77,475 | 47,635 | 12,648 |
| District 15 | 143 | 7,855 | 2,449 | 1 | 1,846 | 635 | 647 | 643 | 1,194 | 371 | 305,450 | 99,900 | 58,625 | 6,599 |
| District 16 | 119 | 9,255 | 2,929 | 13 | 1,402 | 1,649 | 328 | 1,080 | 1,068 | 306 | 407,500 | 109,099 | 69,625 | 9,423 |
| District 17 | 54 | 4,278 | 1,383 | 6 | 530 | 91 | 888 | 262 | 277 | 145,319 | 40,209 | 27,190 | 8,627 | |
| District 18 | 54 | 4,924 | 1,404 | 8 | 799 | 423 | 549 | 522 | 1,014 | 183 | 274,550 | 41,725 | 27,690 | 7,325 |
| District 19 | 57 | 2,768 | 1,007 | 8 | 316 | 225 | 326 | 106 | 106 | 245 | 106,995 | 18,426 | 18,739 | 4,491 |
| District 20 | 119 | 7,075 | 2,335 | 27 | 800 | 429 | 917 | 1,090 | 642 | 217 | 375,199 | 109,239 | 72,325 | 13,729 |
| District 21 | 114 | 8,632 | 2,990 | 7 | 1,785 | 1,891 | 465 | 85 | 1,591 | 246 | 268,316 | 78,375 | 52,269 | 21,145 |
| District 22 | 84 | 6,991 | 1,843 | 30 | 1,465 | 374 | 184 | 1,017 | 1,971 | 87 | 184,800 | 59,683 | 35,790 | 8,330 |
| District 23 | 27 | 3,412 | 533 | 13 | 1,016 | 39 | 428 | 357 | 903 | 84 | 60,108 | 11,175 | 6,875 | 1,545 |
| District 24 | 89 | 5,313 | 1,146 | 1 | 992 | 429 | 272 | 473 | 1,912 | 95 | 150,700 | 48,999 | 29,625 | 6,899 |
| District 25 | 44 | 4,210 | 1,108 | 4 | 266 | 719 | 114 | 16 | 1,047 | 306 | 89,039 | 14,363 | 9,396 | 2,083 |
| DICKSON County | 2,487 | 213,609 | 49,795 | 431 | 22,278 | 30,513 | 11,635 | 11,676 | 64,136 | 32,846 | 4,528,460 | 1,621,883 | 1,011,069 | 266,453 |
| District 1 | 147 | 14,438 | 3,100 | 18 | 663 | 2,649 | 594 | 279 | 6,298 | 694 | 316,953 | 82,773 | 45,549 | 13,773 |
| District 2 | 110 | 13,281 | 2,233 | 1 | 1,940 | 1,751 | 677 | 1,273 | 4,115 | 893 | 311,225 | 67,723 | 34,709 | 14,079 |
| District 3 | 111 | 13,088 | 2,804 | 1 | 2,164 | 1,967 | 273 | 1,253 | 3,682 | 994 | 189,525 | 58,773 | 28,429 | 11,943 |
| District 4 | 173 | 18,280 | 3,768 | 82 | 2,184 | 2,365 | 1,198 | 426 | 4,629 | 690 | 372,265 | 149,099 | 96,465 | 27,644 |
| District 5 | 241 | 20,808 | 4,872 | 116 | 2,919 | 4,546 | 1,545 | 1,457 | 6,629 | 611 | 608,606 | 198,043 | 127,928 | 43,268 |
| District 6 | 230 | 22,443 | 5,377 | 133 | 2,769 | 3,772 | 863 | 789 | 6,663 | 1,790 | | | | |

AGRICULTURE—TENNESSEE

NUMBER OF FARMS, FARM ACREAGE, AND SPECIFIED FARM VALUES, BY COUNTIES AND MINOR CIVIL DIVISIONS: 1930—Continued

| COUNTY AND MINOR CIVIL DIVISION | Number of farms April 1, 1930 | ALL LAND IN FARMS, APRIL 1, 1930, CLASSIFIED ACCORDING TO USE IN 1929 | | | | | | | | | SPECIFIED FARM VALUES, APRIL 1, 1930 | | | | |
|---------------------------------|-------------------------------|---|-------------------------|----------------------|------------------------|-------------------|-------------------|-------------------|---------------|--|--------------------------------------|-----------------------------------|------------------------------|------------------------------|---|
| | | All land in farms (acres) | Crop land | | | | Pasture land | | | Wood-land not used for pasture (acres) | All other land in farms (acres) | Farm land and buildings (dollars) | All farm buildings (dollars) | Farmers' dwellings (dollars) | Farm implements and machinery (dollars) |
| | | | Crops harvested (acres) | Crop failure (acres) | Idle or fallow (acres) | Plow-able (acres) | Wood-land (acres) | All other (acres) | | | | | | | |
| | | | | | | | | | | | | | | | |
| Dyer County | 3,911 | 191,418 | 180,483 | 10,404 | 9,779 | 23,384 | 5,585 | 2,933 | 11,706 | 7,144 | 12,446,798 | 3,151,537 | 2,093,505 | 918,770 | |
| District 1 | 140 | 8,690 | 6,052 | 100 | 68 | 732 | 1,051 | 145 | 336 | 185 | 557,100 | 123,250 | 77,100 | 23,575 | |
| District 2 | 232 | 12,412 | 7,118 | 247 | 999 | 1,821 | 456 | 50 | 1,287 | 484 | 815,969 | 194,425 | 129,780 | 63,215 | |
| District 3 | 117 | 4,769 | 3,235 | 30 | 357 | 261 | 398 | 2 | 291 | 185 | 330,871 | 79,540 | 52,850 | 25,950 | |
| District 4 | 278 | 11,441 | 8,155 | 666 | 599 | 1,491 | 226 | — | 164 | 110 | 1,089,400 | 282,700 | 179,950 | 76,470 | |
| District 5 | 460 | 21,472 | 13,599 | 354 | 834 | 2,080 | 409 | 608 | 2,638 | 1,050 | 1,168,025 | 315,938 | 211,915 | 105,880 | |
| District 6 | 433 | 21,692 | 14,796 | 215 | 608 | 4,531 | 240 | 131 | 1,411 | 1,040 | 1,712,516 | 407,844 | 253,280 | 73,485 | |
| District 7 | 299 | 12,241 | 8,044 | 12 | 58 | 2,885 | 342 | — | 238 | 602 | 526,900 | 297,275 | 187,325 | 69,095 | |
| District 8 | 237 | 12,141 | 7,757 | 238 | 674 | 1,774 | 541 | 201 | 722 | 244 | 715,950 | 208,700 | 129,265 | 71,765 | |
| District 9 | 264 | 18,041 | 11,592 | 23 | 1,866 | 3,047 | 208 | 55 | 524 | 726 | 1,161,210 | 359,000 | 238,325 | 111,215 | |
| District 10 | 198 | 11,058 | 6,244 | 1,587 | 267 | 4,03 | 469 | 1,259 | 110 | 429 | 547,325 | 160,400 | 109,500 | 56,125 | |
| District 11 | 121 | 6,036 | 3,417 | 1,066 | 128 | 1,223 | — | — | 1,072 | 110 | 292,100 | 80,550 | 55,835 | 30,785 | |
| District 12 | 118 | 4,860 | 2,711 | 216 | 147 | 315 | 168 | 47 | 103 | 153 | 472,295 | 64,715 | 38,420 | 16,825 | |
| District 13 | 72 | 3,095 | 2,187 | 151 | 25 | 219 | 42 | — | 202 | 134 | 155,610 | 36,995 | 25,220 | 16,790 | |
| District 14 | 83 | 6,644 | 2,061 | 1,465 | 1,010 | 5 | 115 | — | 1,068 | 20 | 268,000 | 78,300 | 53,050 | 42,840 | |
| District 15 | 138 | 7,490 | 5,795 | 245 | 155 | 775 | 192 | 70 | 39 | 209 | 522,630 | 79,555 | 47,125 | 42,840 | |
| District 16 | 224 | 9,846 | 7,161 | 615 | 1,172 | 213 | 144 | — | 240 | 301 | 809,425 | 136,455 | 90,475 | 48,125 | |
| District 17 | 163 | 6,134 | 3,839 | 853 | 88 | 149 | 325 | 228 | 1,220 | 432 | 224,265 | 65,905 | 45,115 | 19,970 | |
| District 18 | 35 | 2,184 | 794 | 442 | 365 | — | — | — | 472 | 39 | 118,550 | 22,400 | 13,700 | 10,120 | |
| District 19 | 206 | 8,422 | 4,706 | 1,417 | 227 | 1,229 | 190 | — | 543 | 110 | 343,705 | 113,040 | 74,555 | 27,880 | |
| District 20 | 53 | 2,770 | 2,200 | 134 | 142 | 189 | 38 | 2 | 4 | 91 | 249,850 | 51,850 | 29,000 | 21,880 | |
| Fayette County | 5,786 | 596,437 | 147,060 | 1,485 | 13,809 | 44,454 | 26,246 | 13,377 | 35,618 | 46,586 | 8,730,975 | 3,487,430 | 1,834,380 | 759,154 | |
| District 1 | 260 | 17,753 | 7,142 | 35 | 577 | 2,302 | 910 | 1,116 | 2,233 | 3,438 | 429,950 | 170,200 | 113,350 | 88,415 | |
| District 2 | 211 | 14,712 | 4,970 | 43 | 1,587 | 2,782 | 1,053 | 672 | 2,174 | 1,561 | 271,920 | 84,805 | 65,100 | 29,815 | |
| District 3 | 304 | 16,825 | 7,549 | 78 | 727 | 2,923 | 1,321 | 1,054 | 2,306 | 867 | 486,145 | 100,690 | 76,575 | 27,745 | |
| District 4 | 565 | 33,019 | 15,715 | 8 | 1,083 | 5,511 | 4,027 | 556 | 2,405 | 1,739 | 1,084,580 | 281,080 | 203,165 | 100,022 | |
| District 5 | 381 | 19,391 | 11,390 | 149 | 645 | 2,699 | 1,324 | 26 | 1,456 | 1,201 | 673,360 | 170,460 | 127,670 | 59,969 | |
| District 6 | 383 | 17,571 | 8,563 | 163 | 1,656 | 2,159 | 1,244 | 109 | 1,595 | 2,060 | 614,910 | 136,365 | 104,675 | 43,063 | |
| District 7 | 387 | 25,262 | 8,812 | 55 | 4,677 | 2,446 | 1,186 | 93 | 3,507 | 1,353 | 587,760 | 110,670 | 86,780 | 36,179 | |
| District 8 | 432 | 24,832 | 10,938 | 89 | 2,464 | 2,967 | 1,120 | 1,120 | 3,476 | 2,553 | 717,925 | 239,035 | 179,055 | 48,112 | |
| District 9 | 485 | 20,637 | 11,112 | 134 | 694 | 2,068 | 1,072 | 1,072 | 1,242 | 2,138 | 546,480 | 182,310 | 145,900 | 51,020 | |
| District 10 | 534 | 29,931 | 13,115 | 134 | 1,710 | 4,360 | 2,529 | 520 | 3,166 | 5,434 | 879,615 | 241,160 | 179,470 | 69,083 | |
| District 11 | 367 | 18,437 | 9,321 | 133 | 1,710 | 2,589 | 897 | 927 | 1,110 | 1,740 | 499,610 | 160,740 | 109,905 | 50,008 | |
| District 12 | 486 | 29,420 | 11,660 | 108 | 890 | 3,642 | 1,402 | 3,808 | 4,443 | 3,808 | 946,640 | 188,540 | 119,670 | 52,324 | |
| District 13 | 333 | 17,674 | 8,569 | 18 | 304 | 2,573 | 1,732 | 1,417 | 3,227 | 1,704 | 494,750 | 171,680 | 125,540 | 52,961 | |
| District 14 | 394 | 24,785 | 9,238 | 185 | 742 | 2,330 | 1,704 | 1,004 | 2,636 | 6,866 | 547,910 | 204,265 | 138,465 | 55,968 | |
| District 15 | 283 | 29,638 | 6,721 | 90 | 647 | 1,468 | 1,555 | 2,089 | 7,187 | 9,501 | 429,430 | 77,490 | 58,990 | 44,420 | |
| Fentress County | 987 | 50,075 | 19,656 | 344 | 4,708 | 3,900 | 4,015 | 1,683 | 40,210 | 5,679 | 1,181,637 | 440,196 | 237,811 | 94,837 | |
| District 1 | 206 | 13,476 | 3,327 | 77 | 554 | 545 | 320 | 344 | 7,604 | 2,504 | 245,780 | 112,640 | 74,420 | 19,854 | |
| District 2 | 219 | 17,710 | 5,870 | 47 | 1,218 | 1,487 | 1,085 | 662 | 5,054 | 1,737 | 304,215 | 108,036 | 61,511 | 30,338 | |
| District 3 | 205 | 18,698 | 4,364 | 77 | 1,396 | 1,124 | 540 | 123 | 11,557 | 607 | 152,830 | 51,870 | 38,415 | 6,090 | |
| District 4 | 197 | 14,932 | 4,026 | 6 | 715 | 401 | 1,179 | 504 | 7,735 | 396 | 261,867 | 96,445 | 67,275 | 21,186 | |
| District 5 | 150 | 12,239 | 2,049 | 37 | 835 | 342 | 391 | 30 | 8,040 | 515 | 156,925 | 68,705 | 46,890 | 17,119 | |
| Franklin County | 2,553 | 214,687 | 79,044 | 2,413 | 12,449 | 34,814 | 14,752 | 5,961 | 51,331 | 7,104 | 8,058,091 | 2,801,901 | 1,632,399 | 608,708 | |
| District 1 | 165 | 13,065 | 5,763 | 132 | 2,082 | 2,841 | 340 | 653 | 836 | 409 | 985,120 | 459,675 | 307,650 | 79,540 | |
| District 2 | 157 | 14,194 | 4,778 | 165 | 1,323 | 3,504 | 706 | 352 | 3,556 | 910 | 497,400 | 172,750 | 92,950 | 38,540 | |
| District 3 | 237 | 17,030 | 7,908 | 390 | 938 | 3,267 | 761 | 445 | 3,969 | 432 | 663,007 | 224,970 | 120,700 | 58,450 | |
| District 4 | 295 | 23,480 | 8,786 | 308 | 2,371 | 2,915 | 2,729 | 992 | 4,777 | 602 | 662,525 | 218,775 | 109,465 | 51,006 | |
| District 5 | 182 | 16,426 | 7,539 | 76 | 243 | 2,404 | 632 | 284 | 4,572 | 670 | 904,430 | 271,650 | 151,125 | 76,104 | |
| District 6 | 68 | 5,931 | 1,923 | 3 | 397 | 1,912 | 332 | 50 | 974 | 439 | 288,375 | 58,900 | 36,900 | 18,570 | |
| District 7 | 89 | 8,501 | 1,465 | 106 | 1,785 | 1,363 | 412 | 445 | 2,713 | 182 | 220,450 | 112,500 | 80,675 | 17,075 | |
| District 8 | 132 | 11,737 | 4,068 | 165 | 1,356 | 1,573 | 1,095 | 24 | 3,138 | 368 | 269,570 | 77,650 | 41,450 | 21,537 | |
| District 9 | 229 | 20,498 | 8,662 | 290 | 1,712 | 2,347 | 1,164 | 563 | 4,399 | 401 | 720,035 | 182,695 | 98,135 | 49,305 | |
| District 10 | 176 | 12,345 | 6,577 | 86 | 1,478 | 2,002 | 337 | 355 | 1,217 | 498 | 590,795 | 160,337 | 100,382 | 81,163 | |
| District 11 | 109 | 8,053 | 2,797 | 54 | 874 | 991 | 445 | 219 | 3,069 | 232 | 309,000 | 91,200 | 61,000 | 24,397 | |
| District 12 | 61 | 3,086 | 1,012 | 186 | 374 | 332 | 633 | 303 | 2,181 | 74 | 86,600 | 27,630 | 19,115 | 6,710 | |
| District 13 | 30 | 3,413 | 642 | 6 | 333 | 231 | 60 | — | 2,074 | 68 | 50,480 | 12,650 | 7,025 | 2,975 | |
| District 14 | 79 | 6,051 | 1,878 | 91 | 786 | 1,997 | 107 | 258 | 1,329 | 105 | 158,900 | 64,800 | 47,825 | 15,621 | |
| District 15 | 129 | 9,285 | 2,271 | 134 | 437 | 2,576 | 1,245 | 91 | 1,910 | 548 | 201,580 | 82,800 | 45,550 | 15,225 | |
| District 16 | 49 | 5,673 | 1,571 | 89 | 637 | 450 | 174 | 6 | 3,741 | 114 | 30,715 | 11,925 | 6,075 | 5,441 | |
| District 17 | 132 | 12,179 | 4,515 | 74 | 1,177 | 2,379 | 1,402 | 225 | 3,136 | 251 | 446,800 | 190,600 | 137,125 | 51,900 | |
| District 18 | 37 | 2,937 | 421 | 16 | 383 | 83 | 1,297 | 55 | 843 | 132 | 185,509 | 115,514 | 38,900 | 11,987 | |
| District 19 | 98 | 3,683 | 1,947 | 20 | 98 | 488 | 351 | — | 714 | 70 | 144,600 | 44,275 | 11,790 | 4,790 | |
| District 20 | 123 | 9,963 | 4,963 | 201 | 576 | 1,858 | 428 | 430 | 666 | 531 | 658,050 | 197,360 | 122,360 | 33,640 | |
| District 21 | 35 | 2,977 | 720 | 90 | 40 | 248 | 98 | 111 | 1,597 | 73 | 90,100 | 25,480 | 18,600 | 8,720 | |
| Gibson County | 6,816 | 333,381 | 182,797 | 3,648 | 21,363 | 49,777 | 13,615 | 8,633 | 21,717 | 20,739 | 13,928,621 | 6,331,558 | 4,412,673 | 1,517,359 | |
| District 1 | 301 | 10,456 | 5,877 | 76 | 744 | 1,277 | 268 | 249 | 1,210 | 562 | 604,370 | 259,855 | 208,015 | 82,224 | |
| District 2 | 316 | 18,164 | 7,280 | 1 | 699 | 1,541 | 631 | 658 | 1,315 | 1,039 | 907,670 | 253,300 | 166,300 | 68,125 | |
| District 3 | 248 | 16,627 | 10,158 | 172 | 663 | 1,537 | 844 | 205 | 1,989 | 959 | 1,322,900 | 370,831 | 270,900 | 84,855 | |
| District 4 | 114 | 4,60 | | | | | | | | | | | | | |

AGRICULTURE—TENNESSEE

591

NUMBER OF FARMS, FARM ACREAGE, AND SPECIFIED FARM VALUES, BY COUNTIES AND MINOR CIVIL DIVISIONS: 1930—Continued

| COUNTY AND MINOR CIVIL DIVISION | Number of farms April 1, 1930 | ALL LAND IN FARMS, APRIL 1, 1930, CLASSIFIED ACCORDING TO USE IN 1929 | | | | | | | SPECIFIED FARM VALUES, APRIL 1, 1930 | | | | | |
|---------------------------------|-------------------------------|---|----------------------------|-------------------------|---------------------------|----------------------|----------------------|----------------------|---|------------------------------------|--------------------------------------|---------------------------------|---------------------------------|--|
| | | All land in farms (acres) | Crop land | | | Pasture land | | | Wood-land not used for pasture (acres) | All other land in farms (acres) | Farm land and buildings (dollars) | All farm buildings (dollars) | Farmers' dwellings (dollars) | Farm implements and machinery (dollars) |
| | | | Crops harvested (acres) | Crop failure (acres) | Idle or fallow (acres) | Flow-slab (acres) | Wood-land (acres) | All other (acres) | | | | | | |
| Gibson County—Continued. | | | | | | | | | | | | | | |
| District 17 | 180 | 9,569 | 4,033 | 107 | 1,238 | 1,908 | 336 | 487 | 833 | 632 | 337,230 | 118,950 | 86,330 | 15,795 |
| District 18 | 449 | 14,788 | 5,782 | 191 | 408 | 1,917 | 482 | 232 | 1,047 | 729 | 994,255 | 306,112 | 228,942 | 117,435 |
| District 19 | 281 | 14,157 | 7,940 | 209 | 1,006 | 2,177 | 231 | 479 | 1,126 | 999 | 832,750 | 327,625 | 322,071 | 73,370 |
| District 20 | 148 | 8,085 | 4,059 | 34 | 897 | 1,130 | 263 | 198 | 348 | 348 | 463,849 | 157,185 | 163,085 | 43,104 |
| District 21 | 391 | 15,442 | 10,002 | 246 | 820 | 2,786 | 1,004 | 803 | 526 | 763 | 1,044,155 | 427,150 | 323,730 | 88,615 |
| District 22 | 138 | 7,673 | 2,836 | 154 | 1,080 | 1,273 | 255 | 237 | 990 | 748 | 312,500 | 96,690 | 63,865 | 23,685 |
| District 23 | 146 | 8,703 | 5,084 | 50 | 527 | 978 | 314 | 128 | 1,386 | 266 | 372,317 | 140,375 | 73,349 | 19,547 |
| District 24 | 163 | 11,249 | 6,843 | 44 | 973 | 1,890 | 519 | 124 | 479 | 361 | 768,000 | 233,325 | 148,025 | 39,077 |
| District 25 | 66 | 3,096 | 1,960 | 27 | 880 | 331 | 184 | 38 | 75 | 101 | 181,165 | 60,673 | 43,050 | 17,000 |
| Giles County | 4,811 | 343,869 | 195,501 | 1,585 | 37,588 | 38,752 | 28,496 | 19,298 | 29,037 | 13,779 | 13,217,057 | 4,398,790 | 2,917,060 | 808,523 |
| District 1 | 245 | 12,250 | 6,557 | 116 | 489 | 1,811 | 1,025 | 394 | 922 | 1,072 | 478,830 | 164,105 | 115,415 | 34,725 |
| District 2 | 288 | 14,913 | 7,975 | 64 | 1,118 | 1,637 | 1,199 | 1,240 | 883 | 930 | 619,777 | 182,885 | 114,928 | 27,813 |
| District 3 | 342 | 20,622 | 8,056 | 73 | 1,886 | 2,219 | 1,233 | 1,077 | 2,301 | 771 | 657,849 | 233,670 | 154,280 | 61,801 |
| District 4 | 347 | 22,199 | 8,038 | 110 | 2,417 | 2,670 | 513 | 244 | 4,536 | 1,661 | 880,128 | 294,590 | 174,140 | 43,060 |
| District 5 | 227 | 16,399 | 6,290 | 64 | 1,820 | 2,712 | 993 | 706 | 3,020 | 1,445 | 501,725 | 154,725 | 86,043 | 26,296 |
| District 6 | 253 | 15,101 | 4,903 | 36 | 813 | 4,422 | 850 | 636 | 2,800 | 768 | 549,120 | 225,145 | 161,150 | 64,235 |
| District 7 | 174 | 14,762 | 6,538 | 106 | 899 | 5,600 | 1,575 | 233 | 323 | 506 | 1,082,550 | 331,000 | 235,050 | 21,460 |
| District 8 | 166 | 13,091 | 4,773 | 42 | 504 | 2,047 | 1,067 | 1,615 | 626 | 505 | 608,842 | 198,675 | 136,493 | 43,862 |
| District 9 | 200 | 11,810 | 4,768 | 146 | 978 | 1,797 | 1,293 | 747 | 396 | 1,185 | 448,565 | 142,690 | 100,590 | 29,790 |
| District 10 | 188 | 16,413 | 6,183 | 53 | 724 | 5,182 | 1,530 | 1,115 | 635 | 941 | 608,806 | 193,740 | 124,905 | 27,706 |
| District 11 | 200 | 11,876 | 4,253 | 18 | 501 | 3,616 | 1,196 | 778 | 1,005 | 609 | 412,126 | 147,730 | 108,565 | 23,834 |
| District 12 | 150 | 12,527 | 4,090 | 15 | 304 | 4,234 | 1,125 | 1,308 | 548 | 213 | 608,430 | 178,500 | 100,150 | 46,835 |
| District 13 | 183 | 12,196 | 4,333 | -18 | 968 | 4,690 | 1,109 | 192 | 811 | 448 | 522,809 | 182,305 | 102,525 | 41,286 |
| District 14 | 338 | 28,722 | 7,056 | 121 | 3,146 | 6,013 | 2,158 | 949 | 6,885 | 394 | 720,104 | 244,810 | 143,000 | 29,374 |
| District 15 | 269 | 22,459 | 7,702 | 189 | 1,666 | 7,290 | 1,137 | 1,287 | 827 | 4,411 | 903,960 | 364,525 | 234,890 | 54,265 |
| District 16 | 104 | 10,359 | 4,565 | 49 | 504 | 2,905 | 301 | 65 | 742 | 228 | 438,095 | 128,790 | 84,070 | 24,455 |
| District 17 | 109 | 9,502 | 3,894 | 69 | 426 | 2,824 | 915 | 805 | 315 | 254 | 428,960 | 178,675 | 110,575 | 27,400 |
| District 18 | 255 | 17,115 | 4,496 | 25 | 3,278 | 2,756 | 447 | 373 | 5,618 | 325 | 348,295 | 127,165 | 91,250 | 25,276 |
| District 19 | 171 | 12,880 | 4,328 | 86 | 886 | 475 | 767 | 3,266 | 2,715 | 440 | 362,940 | 113,425 | 70,735 | 27,368 |
| District 20 | 261 | 16,711 | 5,701 | 68 | 837 | 5,890 | 2,499 | 732 | 116 | 971 | 604,620 | 230,636 | 156,636 | 36,358 |
| District 21 | 192 | 12,811 | 4,875 | 144 | 1,148 | 2,625 | 1,504 | 827 | 645 | 1,042 | 536,725 | 187,130 | 121,145 | 27,438 |
| District 22 | 180 | 12,935 | 5,019 | 6 | 965 | 4,211 | 1,185 | 742 | 227 | 686 | 734,100 | 218,172 | 132,675 | 37,298 |
| District 23 | 99 | 6,720 | 3,048 | 36 | 790 | 1,296 | 713 | 267 | 333 | 395 | 311,520 | 108,800 | 65,630 | 22,145 |
| Granger County | 3,140 | 168,749 | 88,869 | 549 | 12,823 | 36,510 | 7,238 | 3,413 | 48,194 | 9,153 | 5,342,789 | 1,510,757 | 1,006,994 | 264,623 |
| District 1 | 388 | 28,258 | 7,182 | 148 | 1,813 | 6,201 | 678 | 1,857 | 9,165 | 1,519 | 1,851,515 | 320,175 | 216,583 | 43,677 |
| District 2 | 352 | 31,022 | 6,521 | 32 | 651 | 6,046 | 1,912 | 1,936 | 11,982 | 1,880 | 1,098,001 | 307,360 | 226,515 | 35,577 |
| District 3 | 334 | 28,406 | 7,543 | 101 | 3,830 | 5,883 | 1,431 | 633 | 7,260 | 1,684 | 514,735 | 210,260 | 124,470 | 58,331 |
| District 4 | 294 | 21,947 | 3,561 | 28 | 631 | 6,333 | 1,585 | 1,762 | 8,963 | 1,679 | 521,373 | 118,260 | 74,220 | 16,604 |
| District 5 | 235 | 13,449 | 3,376 | 71 | 1,116 | 2,622 | 1,22 | 1,633 | 3,721 | 446 | 489,060 | 154,440 | 107,460 | 36,890 |
| District 6 | 195 | 17,233 | 3,458 | 34 | 2,304 | 4,376 | 1,279 | 5,607 | 624 | 624 | 548,230 | 160,800 | 113,625 | 34,010 |
| District 7 | 292 | 22,612 | 7,243 | 133 | 2,966 | 5,022 | 644 | 211 | 4,470 | 1,821 | 608,843 | 228,462 | 163,661 | 44,840 |
| Greene County | 5,004 | 336,421 | 118,144 | 1,366 | 16,614 | 56,745 | 11,081 | 5,972 | 63,685 | 14,001 | 20,378,841 | 6,040,933 | 3,858,336 | 1,317,124 |
| District 1 | 564 | 27,378 | 9,125 | 88 | 1,668 | 9,367 | 540 | 680 | 4,989 | 1,066 | 2,613,988 | 551,200 | 293,770 | 129,510 |
| District 2 | 496 | 24,080 | 7,456 | 79 | 1,822 | 8,304 | 974 | 593 | 6,937 | 1,063 | 1,063,359 | 238,475 | 212,066 | 71,709 |
| District 3 | 426 | 43,714 | 15,460 | 184 | 3,651 | 13,136 | 1,472 | 1,472 | 8,888 | 1,941 | 2,712,517 | 738,731 | 413,922 | 183,963 |
| District 4 | 410 | 29,299 | 10,844 | 154 | 1,080 | 16,923 | 593 | 293 | 4,123 | 1,210 | 1,586,840 | 479,981 | 270,690 | 104,712 |
| District 5 | 374 | 25,854 | 10,348 | 206 | 482 | 7,268 | 861 | 1,660 | 4,480 | 1,229 | 1,898,190 | 471,060 | 309,990 | 102,687 |
| District 6 | 365 | 24,511 | 8,444 | 91 | 1,257 | 7,134 | 433 | 296 | 5,782 | 1,674 | 1,521,422 | 424,615 | 240,965 | 84,468 |
| District 7 | 331 | 19,013 | 7,602 | 80 | 1,139 | 4,684 | 1,267 | 821 | 2,541 | 513 | 1,432,680 | 447,180 | 306,400 | 94,405 |
| District 8 | 517 | 29,217 | 12,847 | 113 | 754 | 8,655 | 1,610 | 581 | 2,403 | 2,003 | 2,791,060 | 858,170 | 526,260 | 184,765 |
| District 9 | 681 | 39,652 | 12,716 | 129 | 1,168 | 12,240 | 1,625 | 1,613 | 7,136 | 2,106 | 2,624,631 | 713,680 | 423,155 | 139,636 |
| District 10 | 68 | 4,365 | 1,743 | 12 | 181 | 1,093 | 363 | 252 | 827 | 154 | 620,865 | 189,480 | 106,576 | 29,699 |
| District 11 | 486 | 35,869 | 11,663 | 146 | 2,205 | 10,378 | 398 | 161 | 9,438 | 1,317 | 1,068,620 | 477,660 | 279,305 | 108,440 |
| District 12 | 276 | 20,509 | 8,700 | 67 | 483 | 5,404 | 1,058 | 1,204 | 2,344 | 1,252 | 1,429,040 | 364,240 | 214,428 | 79,547 |
| Grundy County | 534 | 41,431 | 11,813 | 363 | 2,194 | 2,489 | 4,133 | 1,792 | 17,697 | 1,458 | 974,027 | 363,905 | 247,097 | 84,370 |
| District 1 | 54 | 4,464 | 2,074 | 11 | 113 | 776 | 30 | 183 | 1,144 | 168 | 99,760 | 27,645 | 17,668 | 12,625 |
| District 2 | 122 | 10,094 | 1,845 | 16 | 185 | 106 | 2,564 | 476 | 6,151 | 232 | 185,600 | 69,060 | 42,573 | 20,670 |
| District 3 | 94 | 8,297 | 3,606 | 113 | 267 | 876 | 607 | 822 | 1,485 | 519 | 333,882 | 113,735 | 78,572 | 22,462 |
| District 4 | 61 | 1,866 | 320 | 24 | 303 | 181 | 146 | 44 | 963 | 35 | 67,620 | 40,110 | 20,005 | 3,482 |
| District 5 | 45 | 1,118 | 212 | 9 | 80 | 27 | 101 | 1 | 640 | 48 | 25,360 | 19,125 | 15,240 | 3,460 |
| District 6 | 74 | 6,438 | 2,291 | 152 | 487 | 329 | 268 | 182 | 2,551 | 176 | 128,626 | 40,873 | 23,470 | 11,065 |
| District 7 | 38 | 4,804 | 843 | 15 | 260 | 146 | 357 | 32 | 3,011 | 230 | 49,600 | 14,120 | 7,163 | 4,865 |
| District 8 | 41 | 4,555 | 817 | 48 | 606 | 167 | 45 | 47 | 2,732 | 81 | 88,640 | 26,225 | 16,373 | 6,731 |
| Hamblen County | 1,501 | 108,319 | 37,329 | 541 | 7,863 | 27,588 | 5,008 | 5,358 | 13,654 | 6,300 | 7,040,482 | 2,316,925 | 1,363,376 | 368,916 |
| District 1 | 70 | 4,389 | 1,494 | 57 | 474 | 969 | 265 | 266 | 542 | 241 | 376,300 | 147,000 | 94,250 | 22,800 |
| District 2 | 216 | 17,940 | 6,767 | 80 | 780 | 5,059 | 1,161 | 584 | 2,579 | 600 | 1,222,390 | 420,625 | 247,530 | 69,200 |
| District 3 | 113 | 8,444 | 3,050 | 38 | 613 | 2,393 | 472 | 678 | 1,065 | 332 | 593,900 | 213,600 | 141,520 | 43,180 |
| District 4 | 295 | 12,684 | 4,910 | 87 | 1,091 | 4,288 | 98 | 64 | 1,404 | 903 | 1,130,729 | 434,635 | 261,745 | 62,372 |
| District 5 | | | | | | | | | | | | | | |

AGRICULTURE—TENNESSEE

NUMBER OF FARMS, FARM ACREAGE, AND SPECIFIED FARM VALUES, BY COUNTIES AND MINOR CIVIL DIVISIONS: 1930—Continued

| COUNTY AND MINOR CIVIL DIVISION | Number of farms April 1, 1930 | ALL LAND IN FARMS, APRIL 1, 1930, CLASSIFIED ACCORDING TO USE IN 1929 | | | | | | | | SPECIFIED FARM VALUES, APRIL 1, 1930 | | | | | |
|---------------------------------|-------------------------------|---|----------------------------|-------------------------|---------------------------|----------------------|----------------------|----------------------|----------------|---|------------------------------------|--------------------------------------|---------------------------------|---------------------------------|--|
| | | All land in farms (acres) | Crop land | | | | Pasture land | | | Wood-land not used for pasture (acres) | All other land in farms (acres) | Farm land and buildings (dollars) | All farm buildings (dollars) | Farmers' dwellings (dollars) | Farm implements and machinery (dollars) |
| | | | Crops harvested (acres) | Crop failure (acres) | Idle or fallow (acres) | Plow-able (acres) | Wood-land (acres) | All other (acres) | | | | | | | |
| Hancock County | 1, 613 | 117, 716 | 22, 918 | 319 | 7, 704 | 24, 113 | 8, 778 | 10, 393 | 37, 884 | 5, 617 | 3, 774, 110 | 886, 492 | 528, 977 | 169, 108 | |
| District 1..... | 177 | 13, 408 | 2, 869 | 28 | 804 | 3, 434 | 249 | 367 | 4, 710 | 907 | 363, 670 | 90, 760 | 50, 110 | 22, 407 | |
| District 2..... | 136 | 11, 498 | 1, 971 | 48 | 478 | 3, 405 | 268 | 176 | 3, 467 | 1, 685 | 375, 110 | 82, 915 | 45, 050 | 5, 368 | |
| District 3..... | 118 | 8, 799 | 1, 491 | 25 | 414 | 2, 730 | 669 | 1, 978 | 3, 453 | 58 | 230, 245 | 48, 175 | 33, 375 | 4, 760 | |
| District 4..... | 150 | 11, 260 | 1, 934 | 22 | 933 | 3, 160 | 222 | 261 | 4, 146 | 593 | 364, 850 | 81, 095 | 57, 325 | 17, 330 | |
| District 5..... | 115 | 7, 595 | 1, 554 | 16 | 294 | 1, 416 | 896 | 742 | 2, 485 | 192 | 313, 775 | 67, 425 | 43, 260 | 10, 747 | |
| District 6..... | 141 | 10, 023 | 2, 077 | 12 | 638 | 1, 802 | 577 | 78 | 4, 667 | 174 | 371, 600 | 97, 842 | 63, 762 | 18, 462 | |
| District 7..... | 174 | 14, 190 | 2, 676 | 57 | 1, 769 | 2, 207 | 1, 517 | 1, 982 | 3, 044 | 918 | 366, 550 | 88, 850 | 45, 850 | 14, 282 | |
| District 8..... | 129 | 10, 567 | 2, 030 | 39 | 419 | 2, 926 | 767 | 3, 135 | 2, 989 | 242 | 457, 515 | 89, 710 | 47, 695 | 17, 823 | |
| District 9..... | 117 | 8, 483 | 1, 468 | 4 | 907 | 2, 221 | 357 | 420 | 2, 752 | 354 | 210, 025 | 67, 165 | 26, 380 | 9, 187 | |
| District 10..... | 162 | 8, 172 | 1, 911 | 11 | 625 | 3, 034 | 283 | 129 | 2, 012 | 177 | 271, 665 | 56, 075 | 36, 910 | 12, 491 | |
| District 11..... | 56 | 5, 410 | 809 | 32 | 153 | 1, 180 | 440 | 70 | 2, 619 | 99 | 100, 775 | 32, 100 | 22, 950 | 3, 575 | |
| District 12..... | 128 | 8, 291 | 2, 108 | 7 | 231 | 2, 617 | 540 | 1, 060 | 1, 510 | 218 | 348, 870 | 84, 280 | 52, 860 | 20, 134 | |
| Hardeman County | 3, 398 | 291, 008 | 82, 398 | 1, 783 | 12, 857 | 32, 458 | 42, 313 | 22, 732 | 66, 186 | 30, 288 | 5, 083, 829 | 1, 731, 706 | 1, 220, 003 | 433, 365 | |
| District 1..... | 299 | 25, 431 | 8, 452 | 63 | 846 | 2, 055 | 3, 605 | 2, 103 | 6, 245 | 1, 080 | 530, 560 | 199, 500 | 116, 400 | 61, 140 | |
| District 2..... | 509 | 39, 024 | 12, 684 | 690 | 854 | 1, 617 | 898 | 623 | 2, 409 | 819 | 666, 694 | 239, 165 | 191, 825 | 44, 278 | |
| District 3..... | 561 | 46, 830 | 13, 921 | 170 | 2, 126 | 7, 526 | 8, 403 | 4, 944 | 5, 490 | 4, 270 | 938, 410 | 293, 845 | 205, 862 | 90, 768 | |
| District 4..... | 477 | 56, 607 | 11, 775 | 175 | 3, 390 | 3, 491 | 7, 454 | 7, 244 | 10, 396 | 12, 682 | 812, 620 | 232, 215 | 176, 155 | 47, 168 | |
| District 5..... | 360 | 31, 662 | 7, 225 | 172 | 884 | 3, 784 | 6, 265 | 3, 226 | 5, 618 | 4, 518 | 466, 524 | 161, 450 | 96, 755 | 47, 002 | |
| District 6..... | 349 | 34, 184 | 8, 170 | 181 | 1, 180 | 4, 838 | 3, 056 | 2, 269 | 11, 199 | 3, 281 | 487, 650 | 180, 021 | 126, 491 | 54, 965 | |
| District 7..... | 282 | 28, 425 | 6, 820 | 130 | 1, 470 | 2, 307 | 4, 275 | 353 | 12, 609 | 481 | 435, 852 | 160, 795 | 111, 710 | 25, 235 | |
| District 8..... | 338 | 25, 994 | 7, 684 | 167 | 1, 114 | 3, 052 | 4, 764 | 1, 208 | 5, 273 | 2, 742 | 497, 380 | 172, 310 | 133, 475 | 46, 641 | |
| District 9..... | 231 | 21, 831 | 5, 651 | 114 | 1, 281 | 2, 808 | 3, 803 | 782 | 6, 977 | 415 | 328, 083 | 92, 405 | 62, 350 | 15, 678 | |
| Hardin County | 2, 798 | 198, 387 | 67, 568 | 4, 254 | 11, 695 | 14, 981 | 13, 978 | 9, 217 | 54, 908 | 22, 488 | 4, 282, 540 | 1, 104, 808 | 774, 043 | 380, 485 | |
| District 1..... | 290 | 24, 205 | 6, 426 | 439 | 1, 294 | 853 | 1, 241 | 1, 895 | 7, 983 | 4, 074 | 519, 321 | 88, 908 | 60, 490 | 27, 929 | |
| District 2..... | 268 | 23, 296 | 5, 619 | 245 | 413 | 2, 208 | 1, 289 | 1, 371 | 9, 002 | 2, 128 | 403, 223 | 109, 080 | 86, 845 | 38, 061 | |
| District 3..... | 338 | 26, 062 | 6, 956 | 222 | 1, 304 | 1, 767 | 1, 779 | 985 | 11, 903 | 4, 545 | 345, 777 | 88, 875 | 68, 265 | 17, 831 | |
| District 4..... | 354 | 17, 608 | 10, 422 | 1, 248 | 809 | 2, 855 | 1, 457 | 653 | 851 | 393 | 525, 700 | 137, 560 | 103, 000 | 39, 110 | |
| District 5..... | 198 | 14, 645 | 4, 664 | 610 | 1, 439 | 1, 544 | 2, 225 | 596 | 2, 683 | 984 | 444, 075 | 94, 025 | 61, 875 | 38, 071 | |
| District 6..... | 301 | 21, 728 | 8, 964 | 263 | 806 | 1, 755 | 2, 377 | 1, 184 | 6, 139 | 1, 178 | 427, 537 | 126, 530 | 83, 622 | 54, 619 | |
| District 7..... | 290 | 19, 446 | 7, 535 | 507 | 1, 910 | 1, 276 | 1, 514 | 997 | 3, 141 | 2, 566 | 403, 757 | 120, 795 | 82, 135 | 55, 361 | |
| District 8..... | 263 | 20, 152 | 7, 312 | 525 | 1, 506 | 2, 802 | 924 | 305 | 4, 262 | 2, 516 | 529, 805 | 143, 860 | 100, 390 | 52, 870 | |
| District 9..... | 105 | 8, 185 | 2, 775 | 62 | 83 | 289 | 169 | | 3, 887 | 890 | 151, 010 | 36, 480 | 26, 225 | 8, 372 | |
| District 10..... | 185 | 12, 436 | 4, 314 | 1 | 1, 185 | 214 | 413 | 1, 683 | 2, 790 | 1, 937 | 279, 620 | 89, 560 | 60, 905 | 22, 666 | |
| District 11..... | 126 | 10, 784 | 2, 580 | 213 | 1, 144 | 878 | 588 | 338 | 2, 767 | 1, 276 | 252, 415 | 69, 045 | 50, 480 | 25, 875 | |
| Hawkins County | 3, 605 | 258, 573 | 68, 583 | 781 | 8, 841 | 67, 600 | 9, 968 | 23, 443 | 71, 816 | 8, 543 | 11, 484, 900 | 3, 019, 056 | 1, 844, 345 | 578, 639 | |
| District 1 (St. Clair)..... | 635 | 43, 632 | 13, 111 | 175 | 1, 154 | 13, 418 | 2, 321 | 3, 992 | 8, 373 | 1, 188 | 1, 970, 954 | 561, 090 | 333, 295 | 130, 606 | |
| District 2 (Mooreburg)..... | 518 | 37, 781 | 10, 281 | 204 | 2, 515 | 5, 790 | 920 | 3, 713 | 13, 173 | 1, 435 | 1, 411, 662 | 405, 180 | 268, 580 | 75, 368 | |
| District 3 (Chinch)..... | 496 | 37, 972 | 7, 429 | 152 | 1, 992 | 8, 466 | 1, 827 | 6, 499 | 9, 835 | 1, 702 | 1, 264, 046 | 291, 040 | 173, 770 | 81, 432 | |
| District 4 (Rogersville)..... | 281 | 20, 400 | 6, 412 | 38 | 790 | 6, 414 | 798 | 1, 896 | 3, 604 | 433 | 1, 400, 105 | 347, 870 | 299, 535 | 44, 654 | |
| District 5 (Burgonsville)..... | 479 | 34, 033 | 10, 212 | 49 | 931 | 10, 206 | 1, 155 | 1, 854 | 8, 195 | 1, 429 | 1, 892, 320 | 457, 155 | 293, 030 | 72, 701 | |
| District 6 (Beech Creek)..... | 621 | 45, 566 | 10, 204 | 77 | 536 | 11, 706 | 1, 830 | 1, 328 | 18, 070 | 1, 214 | 1, 364, 238 | 305, 435 | 178, 795 | 56, 062 | |
| District 7 (Wallace)..... | 400 | 33, 716 | 8, 545 | 55 | 862 | 9, 674 | 1, 394 | 2, 995 | 9, 109 | 872 | 1, 852, 475 | 496, 990 | 298, 125 | 93, 288 | |
| District 8 (Bulls Gap)..... | 19 | 1, 186 | 371 | | 1 | 333 | | 116 | 210 | 70 | 84, 600 | 31, 300 | 19, 560 | 4, 666 | |
| District 9 (Church Hill)..... | 46 | 4, 338 | 1, 511 | 31 | 150 | 1, 591 | 81 | 150 | 647 | 120 | 444, 500 | 102, 375 | 70, 170 | 17, 728 | |
| Haywood County | 5, 079 | 323, 188 | 124, 078 | 1, 022 | 7, 503 | 27, 832 | 15, 391 | 2, 236 | 32, 606 | 12, 150 | 9, 305, 199 | 3, 208, 415 | 2, 181, 037 | 801, 880 | |
| District 1..... | 254 | 17, 188 | 6, 349 | 39 | 728 | 3, 107 | 768 | 4, 749 | 8, 798 | 1, 175 | 412, 295 | 113, 630 | 88, 705 | 60, 055 | |
| District 2..... | 378 | 19, 717 | 11, 568 | 17 | 428 | 8, 940 | 1, 019 | 693 | 2, 024 | 632 | 747, 156 | 261, 845 | 193, 592 | 69, 892 | |
| District 3..... | 536 | 18, 799 | 11, 062 | 228 | 810 | 2, 078 | 1, 152 | 38 | 2, 997 | 964 | 749, 453 | 238, 458 | 177, 170 | 45, 835 | |
| District 4..... | 340 | 19, 827 | 10, 561 | 15 | 608 | 2, 877 | 2, 890 | 20 | 2, 051 | 785 | 784, 334 | 280, 875 | 182, 720 | 37, 246 | |
| District 5..... | 525 | 24, 183 | 14, 645 | 80 | 830 | 3, 190 | 1, 955 | 61 | 2, 417 | 1, 025 | 1, 000, 768 | 399, 470 | 210, 770 | 81, 973 | |
| District 6..... | 439 | 14, 620 | 9, 559 | 22 | 420 | 1, 313 | 541 | 682 | 547 | 1, 536 | 650, 285 | 267, 335 | 177, 170 | 40, 923 | |
| District 7..... | 570 | 23, 611 | 10, 614 | 16 | 211 | 2, 630 | 1, 470 | 335 | 957 | 1, 478 | 1, 263, 250 | 566, 070 | 391, 050 | 106, 000 | |
| District 8..... | 426 | 19, 100 | 10, 969 | 32 | 414 | 2, 190 | 1, 077 | 102 | 3, 268 | 1, 048 | 737, 805 | 190, 375 | 70, 375 | 67, 133 | |
| District 9..... | 618 | 29, 378 | 17, 070 | 463 | 2, 572 | 3, 481 | 1, 421 | 401 | 2, 100 | 1, 838 | 1, 162, 670 | 815, 310 | 228, 806 | 112, 978 | |
| District 10..... | 419 | 13, 600 | 9, 890 | 15 | 32 | 1, 033 | 643 | 97 | 789 | 1, 171 | 730, 200 | 361, 560 | 198, 660 | 106, 142 | |
| District 11..... | 492 | 19, 014 | 18, 691 | 77 | 728 | 1, 591 | 1, 404 | 159 | 1, 019 | 335 | 824, 561 | 335, 950 | 250, 646 | 65, 442 | |
| District 12..... | 94 | 4, 121 | 2, 109 | 17 | 27 | 402 | 1, 051 | 24 | 258 | 233 | 150, 372 | 37, 550 | 25, 705 | 12, 211 | |
| Henderson County | 3, 290 | 266, 754 | 82, 964 | 1, 813 | 21, 681 | 19, 236 | 18, 703 | 20, 356 | 57, 956 | 46, 123 | 5, 257, 535 | 1, 890, 235 | 1, 368, 618 | 518, 646 | |
| District 1..... | 721 | 60, 385 | 18, 820 | 198 | 3, 879 | 3, 504 | 4, 246 | 5, 437 | 11, 247 | 13, 084 | 1, 006, 400 | 404, 435 | 298, 016 | 118, 045 | |
| District 2..... | 590 | 42, 284 | 19, 081 | 152 | 2, 972 | 2, 834 | 3, 610 | 2, 063 | 9, 498 | 4, 737 | 1, 080, 545 | 368, 300 | 266, 285 | 96, 571 | |
| District 3..... | 401 | 35, 618 | 10, 446 | 233 | 3, 089 | 3, 328 | 1, 098 | 2, 008 | 8, 784 | 1, 921 | 1, 083, 860 | 358, 925 | 129, 660 | 33, 395 | |
| District 4..... | 150 | 15, 067 | 3, 909 | 194 | 1, 745 | 643 | 1, 127 | 8, 299 | 1, 228 | 1, 228 | 3 | | | | |

AGRICULTURE—TENNESSEE

593

NUMBER OF FARMS, FARM ACREAGE, AND SPECIFIED FARM VALUES, BY COUNTIES AND MINOR CIVIL DIVISIONS: 1930—Continued

| COUNTY AND MINOR CIVIL DIVISION | Number of farms April 1, 1930 | ALL LAND IN FARMS, APRIL 1, 1930, CLASSIFIED ACCORDING TO USE IN 1929 | | | | | | | | SPECIFIED FARM VALUES, APRIL 1, 1930 | | | | |
|---------------------------------|-------------------------------|---|-------------------------|----------------------|------------------------|-------------------|-------------------|-------------------|--|--------------------------------------|-----------------------------------|------------------------------|------------------------------|---|
| | | All land in farms (acres) | Crop land | | | Pasture land | | | Wood-land not used for pasture (acres) | All other land in farms (acres) | Farm land and buildings (dollars) | All farm buildings (dollars) | Farmers' dwellings (dollars) | Farm implements and machinery (dollars) |
| | | | Crops harvested (acres) | Crop failure (acres) | Idle or fallow (acres) | Plow-able (acres) | Wood-land (acres) | All other (acres) | | | | | | |
| Hickman County | 1,847 | 195,327 | 52,712 | 547 | 11,634 | 22,968 | 11,637 | 7,373 | 77,099 | 11,739 | 4,211,439 | 1,194,495 | 737,585 | 626,747 |
| District 1 | 129 | 20,466 | 6,851 | 52 | 785 | 4,209 | 3,090 | 330 | 4,036 | 260 | 729,900 | 157,100 | 101,550 | 69,180 |
| District 2 | 106 | 11,169 | 3,827 | 45 | 654 | 1,688 | 234 | 861 | 1,063 | 1,367 | 329,725 | 83,230 | 52,660 | 23,840 |
| District 3 | 53 | 7,131 | 2,730 | 10 | 215 | 2,050 | 600 | 461 | 774 | 251 | 263,350 | 71,700 | 43,975 | 14,540 |
| District 4 | 250 | 27,589 | 6,670 | 23 | 2,582 | 2,533 | 1,242 | 1,527 | 8,653 | 4,959 | 324,625 | 108,940 | 70,135 | 32,190 |
| District 5 | 193 | 18,002 | 3,900 | 83 | 2,431 | 2,601 | 1,090 | 660 | 6,147 | 841 | 274,574 | 113,155 | 69,245 | 26,444 |
| District 6 | 109 | 17,307 | 4,056 | 01 | 1,049 | 1,251 | 1,452 | 381 | 8,013 | 934 | 315,023 | 104,790 | 69,215 | 30,307 |
| District 7 | 110 | 14,171 | 4,214 | 40 | 663 | 1,413 | 233 | 478 | 6,693 | 322 | 341,393 | 84,370 | 49,313 | 16,735 |
| District 8 | 96 | 9,012 | 3,427 | 8 | 251 | 765 | 205 | 297 | 3,424 | 595 | 289,393 | 61,300 | 38,195 | 17,675 |
| District 9 | 152 | 20,167 | 4,869 | 32 | 607 | 1,121 | 529 | 367 | 12,437 | 175 | 463,953 | 184,650 | 63,173 | 22,116 |
| District 10 | 115 | 12,148 | 2,580 | 1 | 447 | 797 | 206 | 66 | 8,943 | 106 | 271,473 | 63,156 | 43,470 | 14,760 |
| District 11 | 103 | 11,601 | 2,811 | 10 | 308 | 637 | 306 | 226 | 6,832 | 209 | 166,623 | 35,156 | 20,425 | 20,890 |
| District 12 | 50 | 7,920 | 1,625 | 62 | 345 | 479 | 436 | 228 | 3,856 | 371 | 173,740 | 36,600 | 20,425 | 15,361 |
| District 13 | 87 | 7,853 | 2,406 | 52 | 438 | 2,242 | 632 | 635 | 636 | 312 | 172,459 | 42,565 | 26,725 | 12,780 |
| District 14 | 51 | 6,467 | 1,234 | 31 | 218 | 246 | 391 | 124 | 4,689 | 134 | 99,833 | 27,800 | 17,540 | 6,365 |
| District 15 | 37 | 4,674 | 1,612 | 17 | 568 | 694 | 413 | 294 | 593 | 493 | 121,050 | 26,390 | 12,625 | 4,375 |
| Houston County | 789 | 82,727 | 18,141 | 245 | 5,892 | 8,112 | 6,940 | 2,460 | 35,133 | 2,594 | 1,472,641 | 495,872 | 286,165 | 94,445 |
| District 1 | 82 | 10,149 | 2,725 | 117 | 681 | 794 | 898 | 120 | 4,541 | 275 | 242,150 | 83,450 | 52,250 | 12,860 |
| District 2 | 48 | 3,314 | 792 | 15 | 222 | 348 | 402 | 114 | 1,501 | 130 | 66,040 | 20,850 | 23,625 | 4,230 |
| District 3 | 140 | 15,638 | 2,858 | 5 | 869 | 720 | 845 | 492 | 5,969 | 371 | 221,240 | 84,255 | 64,790 | 13,971 |
| District 4 | 86 | 8,288 | 1,780 | 32 | 968 | 796 | 760 | 415 | 3,492 | 175 | 182,340 | 69,260 | 48,490 | 16,643 |
| District 5 | 96 | 11,967 | 2,575 | 8 | 692 | 1,271 | 600 | 174 | 6,678 | 279 | 185,611 | 63,270 | 23,455 | 11,698 |
| District 6 | 96 | 8,739 | 2,109 | 29 | 1,219 | 1,082 | 845 | 333 | 2,746 | 316 | 174,060 | 56,740 | 29,210 | 15,747 |
| District 7 | 119 | 12,065 | 2,629 | 39 | 782 | 1,393 | 654 | 396 | 5,470 | 661 | 196,950 | 68,675 | 35,360 | 13,744 |
| District 8 | 123 | 12,437 | 3,185 | 39 | 159 | 1,790 | 1,206 | 428 | 4,420 | 1,317 | 162,450 | 52,975 | 31,475 | 8,153 |
| Humphreys County | 1,452 | 184,422 | 48,731 | 1,418 | 11,268 | 18,116 | 8,410 | 2,873 | 64,784 | 6,148 | 4,354,621 | 1,070,214 | 737,276 | 268,454 |
| District 1 | 268 | 27,008 | 6,154 | 183 | 1,951 | 2,603 | 1,116 | 269 | 22,078 | 1,544 | 629,290 | 189,974 | 109,490 | 24,025 |
| District 2 | 364 | 41,608 | 10,650 | 801 | 3,068 | 3,999 | 2,819 | 818 | 18,458 | 1,499 | 1,463,196 | 327,214 | 220,360 | 64,317 |
| District 3 | 359 | 42,854 | 10,005 | 109 | 2,747 | 4,066 | 2,247 | 963 | 26,566 | 1,824 | 624,635 | 211,788 | 173,280 | 51,962 |
| District 4 | 213 | 33,840 | 6,835 | 12 | 1,810 | 1,474 | 1,299 | 1,277 | 20,342 | 351 | 635,329 | 238,850 | 139,565 | 27,962 |
| District 5 | 248 | 29,117 | 9,081 | 748 | 1,680 | 2,073 | 719 | 158 | 12,738 | 836 | 973,450 | 193,125 | 93,360 | 48,618 |
| Jackson County | 2,389 | 170,484 | 62,768 | 417 | 26,535 | 18,585 | 18,022 | 13,506 | 40,487 | 7,222 | 5,660,812 | 1,546,790 | 972,082 | 230,266 |
| District 1 | 258 | 18,511 | 5,107 | 39 | 2,775 | 2,396 | 1,773 | 1,286 | 4,660 | 415 | 784,360 | 212,000 | 133,795 | 26,711 |
| District 2 | 172 | 9,412 | 2,922 | 27 | 1,448 | 220 | 694 | 1,890 | 1,862 | 1,462 | 377,070 | 114,645 | 71,300 | 19,430 |
| District 3 | 142 | 7,964 | 2,180 | 23 | 1,568 | 177 | 567 | 1,350 | 1,870 | 229 | 283,125 | 82,310 | 36,618 | 12,469 |
| District 4 | 149 | 14,842 | 2,436 | 3 | 659 | 937 | 2,325 | 241 | 5,690 | 214 | 426,730 | 116,825 | 72,725 | 23,479 |
| District 5 | 154 | 13,740 | 5,902 | 41 | 1,296 | 317 | 518 | 4,711 | 8,606 | 353 | 606,600 | 183,275 | 96,185 | 29,741 |
| District 6 | 174 | 9,487 | 3,029 | 1 | 1,282 | 514 | 686 | 1,911 | 3,544 | 389 | 154,467 | 56,625 | 30,780 | 10,142 |
| District 7 | 78 | 6,381 | 2,261 | 3 | 886 | 949 | 636 | 361 | 4,656 | 282 | 263,965 | 89,065 | 47,900 | 11,640 |
| District 8 | 130 | 11,790 | 3,655 | 38 | 1,204 | 980 | 620 | 145 | 5,228 | 390 | 471,490 | 127,215 | 78,640 | 23,715 |
| District 9 | 200 | 10,200 | 6,068 | 42 | 2,325 | 1,812 | 1,282 | 780 | 2,116 | 1,143 | 336,128 | 81,715 | 45,475 | 8,988 |
| District 10 | 190 | 14,071 | 3,961 | 20 | 3,783 | 1,064 | 1,994 | 470 | 1,969 | 441 | 679,450 | 186,530 | 118,655 | 26,228 |
| District 11 | 166 | 12,929 | 4,888 | 5 | 1,891 | 2,083 | 1,309 | 1,206 | 790 | 393 | 268,300 | 78,120 | 69,835 | 18,479 |
| District 12 | 162 | 10,421 | 3,628 | 13 | 1,760 | 1,398 | 1,061 | 151 | 3,609 | 1,048 | 442,428 | 89,524 | 65,799 | 12,692 |
| District 13 | 170 | 11,824 | 3,601 | 14 | 1,023 | 1,308 | 1,061 | 151 | 3,609 | 1,048 | 442,428 | 89,524 | 65,799 | 12,692 |
| District 14 | 102 | 8,109 | 3,085 | 137 | 1,783 | 2,109 | 797 | 431 | 370 | 421 | 305,250 | 100,250 | 69,075 | 14,512 |
| District 15 | 84 | 3,801 | 1,619 | 15 | 165 | 657 | 322 | 9 | 710 | 288 | 170,275 | 34,096 | 26,153 | 6,674 |
| Jefferson County | 2,204 | 176,524 | 64,935 | 1,125 | 13,256 | 49,878 | 4,379 | 2,268 | 29,908 | 8,587 | 10,612,805 | 2,950,825 | 1,663,625 | 488,370 |
| District 1 | 388 | 28,906 | 10,048 | 182 | 3,257 | 7,799 | 390 | 652 | 4,764 | 1,894 | 1,048,770 | 322,900 | 201,650 | 68,610 |
| District 2 | 254 | 18,823 | 6,777 | 127 | 1,025 | 4,043 | 601 | 91 | 2,112 | 3,082 | 821,100 | 221,370 | 130,590 | 46,465 |
| District 3 | 277 | 28,375 | 10,366 | 131 | 1,239 | 7,883 | 180 | 508 | 2,861 | 677 | 1,078,160 | 322,415 | 216,900 | 126,488 |
| District 4 | 173 | 17,185 | 6,051 | 142 | 817 | 8,431 | 665 | 218 | 1,046 | 212 | 1,472,418 | 424,050 | 250,000 | 45,126 |
| District 5 | 100 | 9,959 | 3,811 | 98 | 437 | 2,490 | 383 | 329 | 1,527 | 489 | 584,290 | 134,000 | 74,500 | 24,490 |
| District 6 | 308 | 21,781 | 6,133 | 249 | 1,717 | 7,408 | 528 | 949 | 4,431 | 869 | 1,057,290 | 276,550 | 152,375 | 37,150 |
| District 7 | 109 | 11,781 | 6,564 | 68 | 2,942 | 2,650 | 268 | 273 | 2,828 | 1,246 | 1,025,206 | 368,160 | 202,500 | 39,000 |
| District 8 | 209 | 18,012 | 6,564 | 68 | 2,942 | 2,650 | 268 | 273 | 2,828 | 1,246 | 1,025,206 | 368,160 | 202,500 | 39,000 |
| District 9 | 204 | 20,100 | 9,640 | 190 | 1,084 | 6,584 | 1,013 | 751 | 6,089 | 836 | 1,363,625 | 274,160 | 149,510 | 48,656 |
| District 10 | 201 | 11,833 | 3,655 | 8 | 788 | 4,323 | 361 | 57 | 2,461 | 430 | 526,650 | 222,535 | 103,690 | 28,656 |
| Johnson County | 1,583 | 114,766 | 55,322 | 189 | 2,044 | 33,790 | 19,485 | 6,584 | 34,868 | 3,693 | 4,634,666 | 1,031,334 | 1,321,924 | 261,685 |
| District 1 | 161 | 14,382 | 2,930 | 39 | 268 | 1,543 | 2,040 | 198 | 2,876 | 485 | 779,795 | 198,790 | 129,955 | 21,269 |
| District 2 | 313 | 18,877 | 4,549 | 33 | 566 | 1,110 | 1,922 | 68 | 3,756 | 323 | 1,434,616 | 629,871 | 437,323 | 68,392 |
| District 3 | 179 | 10,206 | 1,888 | 34 | 273 | 5,128 | 40 | 83 | 1,870 | 142 | 401,410 | 98,285 | 68,745 | 16,067 |
| District 4 | 161 | 15,802 | 2,938 | 18 | 122 | 3,124 | 1,621 | 1,096 | 2,928 | 976 | 789,625 | 227,490 | 100,630 | 28,010 |
| District 5 | 155 | 10,551 | 2,299 | 31 | 69 | 2,310 | 1,444 | 207 | 3,689 | 302 | 684,600 | 165,306 | 113,050 | 35,475 |
| District 6 | 70 | 7,478 | 1,619 | 6 | 64 | 1,247 | 601 | 358 | 3,174 | 496 | 357,880 | 98,625 | 130,314 | 26,919 |
| District 7 | 140 | 10,906 | 2,873 | 9 | 20 | 3,294 | 1,035 | 183 | 3,635 | 153 | 645,016 | 230,025 | 90,725 | 27,195 |
| District 8 | 149 | 10,655 | 2,690 | 16 | 372 | 2,449 | 616 | 1,039 | 3,278 | 415 | 641,875 | 149,390 | 102,175 | 21,117 |
| District 9 | 142 | 8,874 | 2,187 | 3 | 204 | 3,789 | 1,392 | 483 | 723 | 294 | 326,660 | 134,150 | 102,175 | 21,117 |
| District 10 | 114 | 9,025 | 1,797 | 186 | 186 | 1,895 | 324 | 208 | 4,372 | 161 | 418,750 | 142,550 | 81,900 | 16,917 |
| Knox County | 4,039 | 338,883 | 79,914 | 2,124 | 22,253 | 60,538 | 13,106 | 11,774 | 68,363 | 17,487 | 24,368,488 | 5,264,364 | 6,090,598 | 1,113,638 |
| District 1 | 216 | 6,932 | 2,206 | 67 | 830 | 1,700 | 436 | 2 | | | | | | |

NUMBER OF FARMS, FARM ACREAGE, AND SPECIFIED FARM VALUES, BY COUNTIES AND MINOR CIVIL DIVISIONS: 1930—Continued

| COUNTY AND MINOR CIVIL DIVISION | Number of farms April 1, 1930 | ALL LAND IN FARMS, APRIL 1, 1930, CLASSIFIED ACCORDING TO USE IN 1929 | | | | | | | SPECIFIED FARM VALUES, APRIL 1, 1930 | | | | | |
|---------------------------------|-------------------------------|---|-------------------------|----------------------|------------------------|-------------------|-------------------|-------------------|--------------------------------------|-------------------------|--------------------|--------------------|-------------------------------|----------------|
| | | Crop land | | | | Pasture land | | | All other land in farms | Farm land and buildings | All farm buildings | Farmers' dwellings | Farm implements and machinery | |
| | | All land in farms (acres) | Crops harvested (acres) | Crop failure (acres) | Idle or fallow (acres) | Plow-able (acres) | Wood-land (acres) | All other (acres) | | | | | | (dollars) |
| Knox County—Continued. | | | | | | | | | | | | | | |
| District 10..... | 273 | 24,026 | 8,254 | 253 | 2,961 | 4,711 | 1,799 | 2,105 | 2,331 | 1,882 | 1,899,380 | 542,095 | 310,360 | 74,239 |
| District 11..... | 301 | 20,558 | 6,913 | 239 | 2,167 | 4,561 | 996 | 1,413 | 2,567 | 1,482 | 2,743,900 | 871,615 | 626,805 | 110,115 |
| District 13..... | 451 | 27,399 | 7,559 | 85 | 1,679 | 7,137 | 782 | 618 | 6,260 | 3,250 | 3,158,980 | 1,153,550 | 648,950 | 84,324 |
| District 14..... | 225 | 16,675 | 3,845 | 120 | 1,890 | 3,186 | 380 | 99 | 4,893 | 1,298 | 1,242,600 | 398,400 | 231,700 | 47,222 |
| District 15..... | 370 | 18,814 | 5,640 | 53 | 777 | 6,913 | 1,436 | 489 | 2,551 | 935 | 1,065,500 | 299,272 | 163,275 | 40,491 |
| District 16..... | 201 | 13,420 | 4,251 | 84 | 1,293 | 4,047 | 278 | 201 | 2,497 | 795 | 1,680,020 | 476,300 | 322,565 | 103,450 |
| District 17..... | 91 | 9,238 | 2,837 | 64 | 307 | 2,398 | 521 | 390 | 1,695 | 1,156 | 493,720 | 103,300 | 108,400 | 27,770 |
| Lake County..... | 1,120 | 63,958 | 11,046 | 5,873 | 793 | 628 | 1,065 | 377 | 2,812 | 1,367 | 5,413,722 | 922,057 | 506,092 | 257,216 |
| District 1..... | 48 | 3,777 | 3,618 | 43 | 38 | 14 | 28 | 24 | 10 | 104 | 327,375 | 40,980 | 21,350 | 18,125 |
| District 2..... | 59 | 5,531 | 4,934 | 159 | 20 | 64 | 28 | 24 | 24 | 154 | 643,187 | 111,727 | 64,052 | 45,146 |
| District 3..... | 199 | 10,027 | 7,121 | 923 | 590 | 79 | 140 | 144 | 845 | 185 | 629,885 | 108,600 | 55,785 | 19,275 |
| District 4..... | 155 | 6,597 | 6,483 | 22 | 10 | 69 | 116 | 22 | 184 | 154 | 789,210 | 117,700 | 78,200 | 20,060 |
| District 5..... | 290 | 17,378 | 13,590 | 2,082 | 139 | 251 | 404 | 16 | 762 | 246 | 1,520,575 | 272,430 | 146,765 | 75,280 |
| District 6..... | 122 | 6,961 | 3,725 | 2,113 | 5 | 38 | 272 | 16 | 619 | 173 | 285,700 | 73,580 | 46,050 | 17,785 |
| District 7..... | 78 | 7,182 | 6,484 | 418 | 5 | 34 | 15 | 20 | 23 | 186 | 810,980 | 132,375 | 83,875 | 45,145 |
| District 8..... | 139 | 6,283 | 5,283 | 113 | 37 | 87 | 90 | 46 | 531 | 133 | 506,810 | 64,725 | 89,875 | 10,450 |
| Lauderdale County..... | 3,961 | 169,617 | 103,481 | 3,188 | 2,305 | 13,648 | 9,882 | 3,685 | 17,894 | 10,344 | 9,664,511 | 2,443,177 | 1,890,433 | 616,765 |
| District 1..... | 351 | 16,426 | 8,896 | 333 | 1,237 | 1,208 | 1,902 | 257 | 1,432 | 1,164 | 944,200 | 221,513 | 161,913 | 57,898 |
| District 2..... | 423 | 18,267 | 12,512 | 171 | 644 | 2,449 | 2,140 | 152 | 446 | 743 | 1,263,395 | 358,040 | 227,640 | 69,156 |
| District 3..... | 467 | 16,068 | 11,247 | 62 | 261 | 1,472 | 662 | 650 | 641 | 1,733 | 982,335 | 237,905 | 161,555 | 49,087 |
| District 4..... | 163 | 3,829 | 3,391 | 62 | 62 | 89 | 26 | 69 | 237 | 45 | 165,280 | 50,350 | 30,200 | 21,080 |
| District 5..... | 270 | 14,063 | 7,664 | 455 | 2,118 | 565 | 226 | 67 | 2,420 | 548 | 732,775 | 160,720 | 92,040 | 48,000 |
| District 6..... | 264 | 10,529 | 6,013 | 55 | 472 | 1,450 | 192 | 76 | 1,796 | 496 | 591,905 | 101,500 | 74,040 | 24,232 |
| District 7..... | 171 | 6,824 | 3,800 | 39 | 440 | 386 | 543 | 130 | 904 | 673 | 363,185 | 121,989 | 92,455 | 33,645 |
| District 8..... | 285 | 10,779 | 7,124 | 123 | 621 | 479 | 160 | 494 | 385 | 1,398 | 660,308 | 163,485 | 125,250 | 39,684 |
| District 9..... | 62 | 3,039 | 1,742 | 627 | 210 | 36 | 36 | 213 | 213 | 216 | 190,050 | 40,950 | 22,525 | 23,400 |
| District 10..... | 287 | 10,128 | 7,040 | 425 | 613 | 679 | 261 | 32 | 1,036 | 74 | 531,640 | 150,415 | 114,600 | 29,220 |
| District 11..... | 107 | 8,307 | 5,443 | 409 | 272 | 736 | 145 | 127 | 321 | 854 | 648,550 | 167,600 | 114,800 | 53,400 |
| District 12..... | 184 | 8,294 | 5,480 | 161 | 1,107 | 845 | 372 | 48 | 236 | 45 | 708,320 | 160,850 | 98,825 | 29,960 |
| District 13..... | 144 | 7,527 | 4,091 | 26 | 50 | 147 | 414 | 254 | 2,205 | 360 | 333,015 | 83,405 | 37,950 | 41,440 |
| District 14..... | 198 | 11,935 | 5,916 | 174 | 73 | 833 | 873 | 25 | 3,585 | 426 | 368,500 | 83,875 | 59,275 | 44,625 |
| District 15..... | 146 | 6,542 | 3,445 | 37 | 268 | 634 | 459 | 80 | 354 | 285 | 325,561 | 94,205 | 76,050 | 13,900 |
| District 16..... | 170 | 6,928 | 4,064 | 17 | 414 | 691 | 283 | 112 | 878 | 487 | 340,915 | 102,750 | 82,825 | 20,145 |
| District 17..... | 229 | 9,602 | 5,766 | 66 | 434 | 945 | 1,002 | 62 | 405 | 922 | 514,077 | 144,075 | 107,780 | 17,263 |
| Lawrence County..... | 3,845 | 278,865 | 161,534 | 1,037 | 21,583 | 24,311 | 22,759 | 3,934 | 84,537 | 11,479 | 7,643,030 | 2,607,868 | 1,640,220 | 553,403 |
| District 1..... | 146 | 12,706 | 3,490 | 66 | 999 | 1,160 | 379 | 339 | 3,612 | 2,082 | 308,350 | 107,750 | 77,900 | 15,641 |
| District 2..... | 691 | 38,997 | 18,923 | 147 | 2,266 | 3,296 | 2,766 | 210 | 8,822 | 1,167 | 1,111,693 | 379,153 | 251,035 | 93,965 |
| District 3..... | 470 | 20,771 | 11,662 | 104 | 2,112 | 2,856 | 1,840 | 278 | 7,536 | 875 | 720,910 | 258,550 | 167,905 | 79,625 |
| District 4..... | 340 | 21,783 | 7,386 | 113 | 1,392 | 1,763 | 1,643 | 269 | 8,659 | 365 | 506,870 | 174,275 | 115,880 | 24,945 |
| District 5..... | 244 | 17,629 | 6,023 | 41 | 1,673 | 1,461 | 1,270 | 553 | 6,068 | 529 | 410,000 | 156,480 | 89,985 | 37,555 |
| District 6..... | 188 | 19,053 | 4,823 | 78 | 3,035 | 1,658 | 785 | 41 | 7,854 | 722 | 273,605 | 91,165 | 56,575 | 20,640 |
| District 7..... | 251 | 19,185 | 6,625 | 2 | 2,161 | 1,577 | 1,830 | 72 | 6,181 | 777 | 444,870 | 128,100 | 80,500 | 38,070 |
| District 8..... | 316 | 18,396 | 8,355 | 140 | 768 | 2,878 | 1,657 | 168 | 3,564 | 756 | 1,025,263 | 339,840 | 277,190 | 47,895 |
| District 9..... | 299 | 15,279 | 6,278 | 25 | 668 | 1,382 | 1,059 | 355 | 3,529 | 2,008 | 456,010 | 137,210 | 82,435 | 32,279 |
| District 10..... | 308 | 27,892 | 11,848 | 194 | 2,343 | 2,654 | 3,462 | 320 | 6,493 | 648 | 1,149,742 | 338,415 | 203,430 | 81,136 |
| District 11..... | 150 | 14,911 | 4,280 | 73 | 1,685 | 925 | 2,372 | 644 | 4,707 | 245 | 356,595 | 109,100 | 77,875 | 22,400 |
| District 12..... | 63 | 10,815 | 2,162 | 12 | 511 | 564 | 1,371 | 148 | 5,957 | 100 | 131,975 | 27,500 | 19,630 | 7,600 |
| District 14..... | 233 | 15,530 | 5,746 | 41 | 610 | 1,395 | 1,261 | 273 | 5,968 | 347 | 447,540 | 153,750 | 102,955 | 33,760 |
| District 15..... | 122 | 12,415 | 3,930 | 3 | 1,029 | 730 | 679 | 265 | 5,617 | 263 | 285,705 | 59,520 | 37,825 | 8,688 |
| Lewis County..... | 597 | 57,787 | 11,078 | 289 | 4,397 | 4,368 | 1,383 | 361 | 22,615 | 2,740 | 1,089,305 | 363,950 | 262,050 | 76,945 |
| District 1..... | 39 | 4,447 | 671 | 26 | 18 | 468 | 138 | 38 | 2,441 | 644 | 77,950 | 17,490 | 10,600 | 4,020 |
| District 2..... | 25 | 2,218 | 359 | 280 | 12 | 112 | 12 | 1,365 | 42 | 42 | 54,200 | 18,800 | 9,550 | 2,430 |
| District 3..... | 179 | 15,536 | 3,368 | 43 | 2,342 | 949 | 1,290 | 111 | 7,058 | 396 | 391,125 | 154,475 | 107,325 | 24,140 |
| District 4..... | 43 | 3,439 | 666 | 23 | 449 | 202 | 15 | 1,823 | 262 | 262 | 78,550 | 22,450 | 16,625 | 4,615 |
| District 5..... | 31 | 4,468 | 788 | 23 | 449 | 444 | 11 | 5 | 3,216 | 4 | 64,600 | 16,640 | 10,775 | 4,300 |
| District 6..... | 47 | 6,871 | 1,149 | 20 | 40 | 945 | 22 | 70 | 4,165 | 160 | 128,000 | 40,340 | 30,000 | 7,675 |
| District 7..... | 40 | 7,265 | 1,689 | 66 | 440 | 407 | 257 | 54 | 4,699 | 251 | 68,490 | 19,240 | 10,750 | 10,065 |
| District 8..... | 88 | 5,418 | 1,366 | 495 | 238 | 80 | 1 | 2,910 | 258 | 258 | 86,040 | 29,750 | 21,825 | 8,645 |
| District 9..... | 29 | 5,629 | 780 | 10 | 664 | 65 | 88 | 8 | 4,058 | 24 | 61,550 | 22,915 | 17,500 | 5,635 |
| District 10..... | 26 | 2,866 | 820 | 28 | 233 | 157 | 75 | 24 | 760 | 709 | 87,700 | 26,850 | 17,100 | 4,920 |
| Lincoln County..... | 4,131 | 318,511 | 181,687 | 1,774 | 12,897 | 57,844 | 48,636 | 28,686 | 80,381 | 16,650 | 12,742,180 | 4,316,235 | 2,736,330 | 907,413 |
| District 1..... | 97 | 7,625 | 3,964 | 92 | 204 | 1,268 | 73 | 1,419 | 418 | 289 | 210,745 | 71,485 | 49,775 | 23,635 |
| District 2..... | 112 | 7,423 | 3,310 | 15 | 289 | 1,076 | 787 | 510 | 1,078 | 886 | 268,045 | 60,450 | 42,850 | 24,660 |
| District 3..... | 260 | 15,444 | 6,899 | 69 | 67 | 1,192 | 2,243 | 421 | 3,890 | 993 | 633,350 | 201,185 | 141,785 | 62,680 |
| District 4..... | 171 | 14,366 | 4,748 | 72 | 547 | 3,691 | 2,654 | 1,284 | 697 | 417 | 497,077 | 138,150 | 79,950 | 25,996 |
| District 5..... | 265 | 22,987 | 9,620 | 305 | 610 | 5,397 | 3,048 | 2,667 | 394 | 1,956 | 1,382,675 | 540,870 | 389,215 | 109,451 |
| District 6..... | 168 | 14,370 | 3,345 | 26 | 1,599 | 3,073 | 3,212 | 360 | 2,230 | 683 | 478,570 | 170,490 | 114,800 | 24,760 |
| District 7..... | 193 | 16,963 | 5,876 | 132 | 217 | 3,434 | 5,591 | 711 | 3,096 | 604 | 770,072 | 255,725 | 160,420 | 46,292 |
| District 8..... | 221 | 16,410 | 6,468 | 85 | 455 | 2,775 | 3,339 | 2,347 | 95 | 853 | 1,158,415 | 448,170 | 319,775 | 63,620 |
| District 9..... | 111 | 9,244 | 2,737 | 761 | 2,722 | 1,782 | 145 | | | | | | | |

AGRICULTURE-TENNESSEE

NUMBER OF FARMS, FARM ACREAGE, AND SPECIFIED FARM VALUES, BY COUNTIES AND MINOR CIVIL DIVISIONS: 1930-Continued

Table with columns for County and Minor Civil Division, Number of farms April 1, 1930, All land in farms (acres), Crop land (Crops harvested, Crop failure, Idle or fallow), Pasture land (Plowable, Woodland, All other), Woodland not used for pasture, All other land in farms, and Specified Farm Values (Farm land and buildings, All farm buildings, Farmers' dwellings, Farm implements and machinery) for counties including Loudon, McMinn, McNairy, Macon, Madison, Marion, and Marshall.

AGRICULTURE—TENNESSEE

NUMBER OF FARMS, FARM ACREAGE, AND SPECIFIED FARM VALUES, BY COUNTIES AND MINOR CIVIL DIVISIONS: 1930—Continued

| COUNTY AND MINOR CIVIL DIVISION | Number of farms April 1, 1930 | ALL LAND IN FARMS, APRIL 1, 1930, CLASSIFIED ACCORDING TO USE IN 1929 | | | | | | | | SPECIFIED FARM VALUES, APRIL 1, 1930 | | | | |
|---------------------------------|-------------------------------|---|----------------------------|-------------------------|---------------------------|----------------------|----------------------|----------------------|---|--------------------------------------|--------------------------------------|---------------------------------|---------------------------------|--|
| | | All land in farms (acres) | Crop land | | | Pasture land | | | Wood-land not used for pasture (acres) | All other land in farms (acres) | Farm land and buildings (dollars) | All farm buildings (dollars) | Farmers' dwellings (dollars) | Farm implements and machinery (dollars) |
| | | | Crops harvested (acres) | Crop failure (acres) | Idle or fallow (acres) | Plow-able (acres) | Wood-land (acres) | All other (acres) | | | | | | |
| Maury County | 3,630 | 344,025 | 132,747 | 2,948 | 22,707 | 68,391 | 50,304 | 24,888 | 23,416 | 24,884 | 17,171,391 | 5,667,400 | 3,730,790 | 1,077,133 |
| District 1..... | 511 | 47,601 | 13,984 | 272 | 2,984 | 11,913 | 4,313 | 2,672 | 3,429 | 3,124 | 1,465,830 | 511,425 | 341,550 | 102,271 |
| District 2..... | 445 | 33,904 | 11,489 | 89 | 1,732 | 9,410 | 4,194 | 3,169 | 2,917 | 1,781,055 | 556,520 | 400,065 | 95,523 | |
| District 3..... | 469 | 42,290 | 14,392 | 532 | 3,672 | 7,022 | 9,734 | 3,428 | 1,963 | 2,451,639 | 730,925 | 446,700 | 187,433 | |
| District 4..... | 466 | 43,381 | 13,465 | 97 | 2,690 | 4,422 | 6,903 | 7,429 | 4,149 | 1,409,970 | 506,375 | 322,235 | 115,477 | |
| District 5..... | 418 | 32,158 | 12,263 | 80 | 1,962 | 10,124 | 4,440 | 4,490 | 1,237 | 1,393,150 | 540,475 | 378,765 | 80,301 | |
| District 6..... | 269 | 40,518 | 15,219 | 131 | 4,037 | 5,498 | 5,959 | 4,410 | 2,350 | 2,148,891 | 663,030 | 412,950 | 188,985 | |
| District 7..... | 265 | 28,074 | 11,229 | 949 | 2,445 | 4,420 | 2,278 | 1,622 | 3,265 | 1,535,890 | 415,950 | 247,940 | 111,967 | |
| District 8..... | 271 | 27,294 | 12,624 | 233 | 878 | 7,229 | 1,793 | 1,214 | 1,538 | 1,495,090 | 469,185 | 329,490 | 103,802 | |
| District 9..... | 266 | 28,699 | 9,851 | 178 | 2,108 | 4,621 | 7,196 | 250 | 769 | 2,538,200 | 993,750 | 678,250 | 128,835 | |
| District 10..... | 210 | 23,829 | 8,219 | 347 | 849 | 3,679 | 3,629 | 1,293 | 4,873 | 890,670 | 279,165 | 172,715 | 62,517 | |
| Meigs County | 757 | 121,952 | 31,063 | 1,373 | 16,635 | 18,196 | 5,801 | 4,372 | 33,994 | 13,118 | 3,303,997 | 877,775 | 368,605 | 188,114 |
| District 1..... | 126 | 19,616 | 5,926 | 221 | 2,490 | 2,322 | 1,000 | 924 | 5,132 | 1,062 | 546,800 | 91,900 | 52,725 | 29,840 |
| District 2..... | 255 | 33,261 | 8,755 | 387 | 2,738 | 4,037 | 1,338 | 1,314 | 11,062 | 5,310 | 889,625 | 155,365 | 82,325 | 45,049 |
| District 3..... | 219 | 37,115 | 8,878 | 669 | 3,150 | 5,549 | 2,335 | 1,341 | 11,744 | 3,349 | 1,089,462 | 245,075 | 135,860 | 57,395 |
| District 4..... | 157 | 29,629 | 7,404 | 96 | 1,687 | 5,758 | 919 | 793 | 11,036 | 2,377 | 778,110 | 184,445 | 95,105 | 49,323 |
| Monroe County | 2,800 | 328,585 | 62,136 | 1,396 | 26,149 | 34,533 | 13,685 | 9,655 | 64,863 | 12,679 | 6,776,708 | 2,081,705 | 1,270,835 | 421,655 |
| District 1..... | 385 | 34,664 | 12,496 | 99 | 2,498 | 9,344 | 1,149 | 1,625 | 6,139 | 1,315 | 1,633,238 | 480,890 | 295,768 | 95,711 |
| District 2..... | 590 | 44,791 | 12,744 | 213 | 5,524 | 11,865 | 1,237 | 1,571 | 8,291 | 2,346 | 1,642,175 | 441,883 | 206,063 | 75,670 |
| District 3..... | 714 | 63,586 | 17,066 | 363 | 8,223 | 9,399 | 2,708 | 2,172 | 11,639 | 3,753 | 1,865,970 | 600,375 | 322,550 | 135,490 |
| District 4..... | 663 | 68,748 | 14,080 | 644 | 6,651 | 5,354 | 5,997 | 2,445 | 18,925 | 4,089 | 1,263,675 | 395,995 | 224,689 | 85,992 |
| District 5..... | 408 | 64,569 | 6,558 | 79 | 3,253 | 636 | 1,534 | 2,639 | 19,370 | 690 | 531,645 | 162,660 | 101,175 | 29,083 |
| Montgomery County | 4,636 | 304,355 | 89,511 | 2,178 | 40,717 | 52,771 | 17,501 | 17,040 | 29,859 | 43,810 | 11,431,452 | 4,274,955 | 2,448,253 | 665,868 |
| District 1..... | 227 | 21,908 | 7,368 | 343 | 5,405 | 5,275 | 1,024 | 206 | 1,623 | 562 | 1,145,727 | 461,740 | 277,455 | 57,796 |
| District 2..... | 201 | 13,569 | 6,632 | 47 | 4,474 | 2,826 | 965 | 1,204 | 800 | 481 | 990,370 | 218,475 | 118,345 | 52,836 |
| District 3..... | 278 | 18,399 | 7,202 | 97 | 2,803 | 2,825 | 682 | 520 | 1,631 | 2,549 | 972,610 | 364,535 | 192,070 | 44,642 |
| District 4..... | 371 | 29,600 | 8,272 | 165 | 3,815 | 4,934 | 720 | 1,108 | 3,473 | 7,113 | 789,215 | 257,410 | 107,495 | 55,403 |
| District 5..... | 264 | 14,803 | 5,696 | 71 | 2,213 | 2,868 | 1,000 | 1,057 | 1,297 | 691 | 604,465 | 296,220 | 191,975 | 54,992 |
| District 6..... | 143 | 12,169 | 3,217 | 33 | 4,033 | 1,928 | 216 | 1,235 | 1,078 | 369 | 540,350 | 192,930 | 117,700 | 37,138 |
| District 7..... | 191 | 4,459 | 1,943 | 30 | 1,770 | 1,815 | 500 | 130 | 105 | 146 | 328,300 | 111,075 | 81,465 | 8,610 |
| District 8..... | 183 | 12,941 | 2,672 | 151 | 2,177 | 2,779 | 695 | 1,187 | 1,385 | 1,895 | 322,636 | 98,630 | 55,810 | 25,019 |
| District 9..... | 232 | 20,732 | 4,055 | 261 | 5,564 | 4,814 | 747 | 888 | 4,467 | 546 | 588,165 | 208,590 | 114,390 | 29,508 |
| District 10..... | 157 | 10,176 | 3,148 | 63 | 2,772 | 973 | 494 | 234 | 1,166 | 3,926 | 387,516 | 151,230 | 82,300 | 28,935 |
| District 11..... | 139 | 10,631 | 3,226 | 63 | 647 | 890 | 261 | 1,196 | 1,459 | 2,719 | 510,800 | 197,400 | 128,650 | 34,820 |
| District 12..... | 71 | 4,188 | 2,600 | 32 | 961 | 1,362 | 475 | 120 | 304 | 324 | 575,500 | 267,000 | 176,360 | 23,200 |
| District 13..... | 118 | 7,761 | 2,765 | 401 | 347 | 1,673 | 372 | 235 | 548 | 1,420 | 340,120 | 91,150 | 57,475 | 17,530 |
| District 14..... | 129 | 5,896 | 1,699 | 7 | 54 | 291 | 300 | 607 | 762 | 2,286 | 294,884 | 68,750 | 38,900 | 11,550 |
| District 15..... | 207 | 14,673 | 3,651 | 188 | 1,330 | 731 | 263 | 1,268 | 2,371 | 4,339 | 681,250 | 267,450 | 155,020 | 38,210 |
| District 16..... | 226 | 13,658 | 4,177 | 127 | 1,536 | 3,499 | 1,964 | 1,067 | 1,046 | 466,352 | 141,737 | 75,588 | 21,665 | |
| District 17..... | 211 | 18,003 | 4,837 | 249 | 2,494 | 2,795 | 1,737 | 2,414 | 1,851 | 2,225 | 990,281 | 248,688 | 138,925 | 39,122 |
| District 18..... | 170 | 12,177 | 2,765 | 232 | 2,267 | 2,092 | 799 | 575 | 1,929 | 418 | 228,245 | 91,145 | 58,555 | 13,785 |
| District 19..... | 186 | 15,158 | 3,674 | 47 | 2,039 | 1,805 | 1,874 | 262 | 3,779 | 1,678 | 418,127 | 124,705 | 71,885 | 23,398 |
| District 20..... | 173 | 17,618 | 3,277 | 193 | 53 | 2,464 | 1,968 | 117 | 4,848 | 4,098 | 310,720 | 104,560 | 69,975 | 8,625 |
| District 21..... | 162 | 10,999 | 3,066 | 155 | 662 | 2,260 | 844 | 1,762 | 770 | 540 | 382,510 | 188,945 | 60,585 | 20,935 |
| District 22..... | 157 | 12,617 | 3,159 | 60 | 69 | 1,912 | 449 | 156 | 2,883 | 3,729 | 366,300 | 133,440 | 86,440 | 21,070 |
| Moore County | 978 | 68,818 | 18,397 | 298 | 2,939 | 23,369 | 3,868 | 8,081 | 12,035 | 2,848 | 2,266,214 | 568,133 | 372,998 | 176,007 |
| District 1..... | 155 | 11,700 | 3,884 | 115 | 55 | 4,188 | 2,035 | 694 | 766 | 253 | 568,714 | 164,495 | 100,025 | 56,023 |
| District 2..... | 82 | 5,960 | 1,424 | 17 | 802 | 1,922 | 65 | 222 | 1,524 | 474 | 138,962 | 32,987 | 21,288 | 8,938 |
| District 3..... | 74 | 4,811 | 1,383 | 9 | 151 | 1,859 | 167 | 458 | 611 | 180 | 206,680 | 41,475 | 30,415 | 16,344 |
| District 4..... | 72 | 4,404 | 1,137 | 26 | 108 | 1,620 | 44 | 472 | 818 | 167 | 151,735 | 31,240 | 20,429 | 9,341 |
| District 5..... | 71 | 3,167 | 1,839 | 13 | 147 | 1,612 | 32 | 849 | 615 | 308 | 161,809 | 28,986 | 18,666 | 9,588 |
| District 6..... | 76 | 3,904 | 1,238 | 5 | 374 | 1,745 | 225 | 227 | 792 | 296 | 135,410 | 39,930 | 28,060 | 5,211 |
| District 7..... | 56 | 4,996 | 1,174 | ----- | 190 | 1,276 | 90 | 1,602 | 490 | 164 | 164,540 | 29,040 | 17,300 | 13,252 |
| District 8..... | 113 | 8,965 | 1,965 | 26 | 130 | 2,644 | 106 | 2,075 | 1,212 | 410 | 265,425 | 64,690 | 41,900 | 21,335 |
| District 9..... | 103 | 7,438 | 2,250 | 45 | 29 | 3,422 | 640 | 78 | 954 | 88 | 265,890 | 75,810 | 52,555 | 21,113 |
| District 10..... | 77 | 5,255 | 968 | 1 | 685 | 1,127 | 123 | 165 | 1,989 | 200 | 82,284 | 32,970 | 22,645 | 8,933 |
| District 11..... | 87 | 4,898 | 1,125 | 50 | 845 | 915 | 283 | 52 | 2,051 | 294 | 87,068 | 31,460 | 19,050 | 5,043 |
| Morgan County | 1,074 | 86,874 | 19,142 | 466 | 9,490 | 3,434 | 3,401 | 1,558 | 42,249 | 13,304 | 1,649,915 | 795,885 | 558,291 | 167,958 |
| District 1..... | 119 | 6,117 | 1,335 | 12 | 828 | 70 | 336 | 51 | 2,233 | 649 | 102,975 | 57,850 | 48,300 | 13,755 |
| District 2..... | 88 | 6,290 | 1,480 | 31 | 1,627 | 673 | 400 | 40 | 1,902 | 147 | 238,650 | 114,600 | 72,100 | 17,690 |
| District 3..... | 137 | 11,949 | 3,006 | 2 | 522 | 982 | 682 | 283 | 3,760 | 6,189 | 217,355 | 96,675 | 65,975 | 19,618 |
| District 4..... | 96 | 9,964 | 2,244 | ----- | 328 | 490 | 154 | 463 | 1,704 | 2,901 | 244,550 | 95,550 | 57,725 | 28,906 |
| District 5..... | 82 | 7,924 | 1,287 | 27 | 280 | 194 | 410 | 182 | 4,222 | 222 | 111,950 | 51,725 | 34,825 | 10,506 |
| District 6..... | 93 | 10,847 | 2,625 | 31 | 1,393 | 108 | ----- | 77 | 7,859 | 216 | 132,900 | 78,625 | 56,031 | 8,904 |
| District 7..... | 129 | 14,258 | 1,785 | 234 | 1,472 | 236 | 687 | 84 | 9,418 | 489 | 171,600 | 87,500 | 60,375 | 18,624 |
| District 8..... | 39 | 3,377 | 729 | 16 | 280 | 48 | 96 | 40 | 2,028 | 57 | 28,010 | 16,035 | 10,725 | 2,485 |
| District 9..... | 28 | 2,679 | 374 | ----- | 10 | 30 | ----- | ----- | 1,173 | 492 | 31,050 | 10,550 | 6,860 | 2,090 |
| District 10..... | 99 | 4,485 | 783 | 13 | 971 | 178 | 223 | 65 | 1,972 | 302 | 104,750 | 63,675 | 56,125 | 15,617 |
| District 11..... | | | | | | | | | | | | | | |

AGRICULTURE—TENNESSEE

597

NUMBER OF FARMS, FARM ACREAGE, AND SPECIFIED FARM VALUES, BY COUNTIES AND MINOR CIVIL DIVISIONS: 1930—Continued

Table with columns: COUNTY AND MINOR CIVIL DIVISION, Number of farms April 1, 1930, ALL LAND IN FARMS, APRIL 1, 1930, CLASSIFIED ACCORDING TO USE IN 1930 (Crop land, Pasture land, Wood-land not used for pasture, All other land in farms), SPECIFIED FARM VALUES, APRIL 1, 1930 (Farm land and buildings, All farm buildings, Farmers' dwellings, Farm implements and machinery). Rows include counties like Obion, Overton, Perry, Pickett, Polk, Putnam, Rhea, and Roane.

AGRICULTURE—TENNESSEE

NUMBER OF FARMS, FARM ACREAGE, AND SPECIFIED FARM VALUES, BY COUNTIES AND MINOR CIVIL DIVISIONS: 1930—Continued

| COUNTY AND MINOR CIVIL DIVISION | Number of farms April 1930 | ALL LAND IN FARMS, APRIL 1, 1930, CLASSIFIED ACCORDING TO USE IN 1929 | | | | | | | | | SPECIFIED FARM VALUES, APRIL 1, 1930 | | | |
|---------------------------------|----------------------------|---|-------------------------|----------------------|------------------------|-------------------|-------------------|-------------------|--|---------------------------------|--------------------------------------|------------------------------|------------------------------|---|
| | | All land in farms (acres) | Crop land | | | Pasture land | | | Wood-land not used for pasture (acres) | All other land in farms (acres) | Farm land and buildings (dollars) | All farm buildings (dollars) | Farmers' dwellings (dollars) | Farm implements and machinery (dollars) |
| | | | Crops harvested (acres) | Crop failure (acres) | Idle or fallow (acres) | Flow-able (acres) | Wood-land (acres) | All other (acres) | | | | | | |
| Robertson County | 4,490 | 281,784 | 104,899 | 1,816 | 40,810 | 45,390 | 8,500 | 8,971 | 40,100 | 81,828 | 14,542,268 | 4,740,108 | 2,690,296 | 693,186 |
| District 1 | 265 | 17,504 | 7,206 | 155 | 4,158 | 2,655 | 446 | 854 | 1,635 | 893 | 765,072 | 228,950 | 125,476 | 52,110 |
| District 2 | 320 | 20,621 | 7,213 | 159 | 6,161 | 3,097 | 262 | 80 | 2,818 | 731 | 1,147,100 | 280,550 | 163,800 | 51,860 |
| District 3 | 199 | 11,500 | 4,678 | 9 | 1,290 | 2,019 | 62 | 746 | 1,298 | 803 | 583,715 | 144,047 | 76,190 | 22,860 |
| District 4 | 236 | 15,469 | 5,173 | 61 | 1,407 | 3,107 | 133 | 612 | 2,183 | 2,893 | 668,196 | 203,010 | 108,885 | 32,846 |
| District 5 | 122 | 6,395 | 2,719 | 8 | 4 | 1,193 | 53 | 23 | 1,617 | 278,200 | 109,050 | 70,300 | 18,080 | |
| District 6 | 192 | 12,821 | 4,444 | 77 | 4,042 | 1,430 | 99 | 142 | 1,364 | 1,223 | 727,737 | 232,045 | 141,025 | 41,411 |
| District 7 | 169 | 13,272 | 4,289 | 28 | 122 | 1,043 | 341 | 444 | 1,455 | 4,650 | 465,190 | 155,325 | 70,195 | 32,765 |
| District 8 | 335 | 21,823 | 8,806 | 58 | 180 | 3,229 | 646 | 976 | 8,009 | 4,919 | 1,433,428 | 499,590 | 328,999 | 83,787 |
| District 9 | 406 | 21,777 | 11,679 | 173 | 711 | 3,432 | 286 | 165 | 2,995 | 2,316 | 1,719,635 | 549,615 | 278,098 | 132,990 |
| District 10 | 173 | 12,672 | 4,614 | 18 | 40 | 3,028 | 21 | 2,188 | 2,341 | 422 | 627,425 | 179,600 | 67,152 | 48,625 |
| District 11 | 327 | 15,964 | 5,722 | 52 | 4,463 | 2,365 | 211 | 332 | 1,976 | 793 | 663,897 | 284,900 | 192,676 | 86,730 |
| District 12 | 379 | 23,611 | 7,179 | 40 | 1,159 | 3,991 | 2,865 | 389 | 5,718 | 2,300 | 1,147,240 | 440,715 | 277,600 | 100,896 |
| District 13 | 267 | 16,069 | 5,845 | 52 | 6,635 | 2,206 | 689 | 129 | 2,472 | 1,139 | 1,083,550 | 261,550 | 140,530 | 67,156 |
| District 14 | 163 | 11,903 | 3,805 | 28 | 929 | 667 | 472 | 630 | 2,086 | 3,616 | 408,025 | 180,550 | 80,500 | 27,600 |
| District 15 | 263 | 18,668 | 6,857 | 83 | 5,156 | 2,949 | 245 | 57 | 2,174 | 1,047 | 1,119,275 | 369,500 | 239,075 | 67,235 |
| District 16 | 202 | 13,277 | 4,373 | 13 | 2,297 | 1,583 | 525 | 73 | 3,307 | 905 | 441,290 | 168,080 | 91,395 | 35,717 |
| District 17 | 138 | 12,443 | 4,761 | 204 | 1,975 | 2,699 | 864 | 192 | 1,264 | 969 | 711,206 | 256,990 | 141,950 | 53,120 |
| District 18 | 182 | 13,580 | 5,814 | 95 | 80 | 3,297 | 680 | 1,469 | 1,351 | 691 | 681,885 | 199,750 | 87,050 | 48,476 |
| Rutherford County | 4,653 | 332,398 | 137,346 | 2,237 | 10,803 | 42,153 | 92,906 | 17,052 | 12,415 | 17,458 | 15,988,505 | 5,018,083 | 3,429,797 | 946,637 |
| District 1 | 76 | 5,282 | 2,687 | 61 | 75 | 407 | 1,660 | 55 | 184 | 214 | 121,850 | 37,750 | 27,620 | 12,755 |
| District 2 | 105 | 6,823 | 3,267 | 240 | 155 | 2,705 | 1,931 | 173 | 440 | 194 | 276,400 | 74,075 | 49,325 | 30,201 |
| District 3 | 239 | 15,670 | 6,272 | 155 | 2,705 | 4,462 | 325 | 610 | 901 | 853,965 | 286,123 | 207,860 | 60,884 | |
| District 4 | 186 | 13,967 | 4,255 | 446 | 2,194 | 6,259 | 471 | 802 | 670 | 570 | 494,110 | 136,780 | 94,945 | 33,765 |
| District 5 | 147 | 11,406 | 6,045 | 106 | 1,720 | 2,692 | 170 | 1,179 | 493 | 588,185 | 193,210 | 183,050 | 48,930 | |
| District 6 | 133 | 12,955 | 6,543 | 158 | 1,231 | 1,422 | 1,836 | 611 | 211 | 943 | 780,040 | 208,180 | 139,625 | 40,085 |
| District 7 | 231 | 16,511 | 6,092 | 440 | 1,406 | 2,231 | 2,089 | 1,162 | 1,379 | 1,112 | 781,680 | 252,930 | 150,375 | 45,854 |
| District 8 | 280 | 20,532 | 8,514 | 161 | 239 | 2,222 | 4,244 | 3,821 | 3,100 | 1,121 | 1,134,960 | 384,400 | 261,800 | 39,580 |
| District 9 | 182 | 13,693 | 7,314 | 72 | 161 | 2,600 | 1,994 | 607 | 232 | 1,253 | 871,550 | 290,650 | 213,090 | 55,466 |
| District 10 | 175 | 14,226 | 4,413 | 26 | 436 | 7,223 | 629 | 377 | 641 | 696,850 | 226,475 | 161,426 | 15,465 | |
| District 11 | 253 | 12,466 | 7,053 | 55 | 35 | 2,120 | 2,460 | 7 | 124 | 612 | 717,155 | 210,055 | 155,070 | 53,410 |
| District 12 | 248 | 16,907 | 6,538 | 32 | 515 | 2,182 | 6,593 | 218 | 10 | 704 | 174,050 | 109,375 | 60,780 | 30,780 |
| District 13 | 377 | 15,892 | 9,522 | 8 | 22 | 3,211 | 2,069 | 25 | 362 | 683 | 2,063,000 | 734,830 | 537,230 | 115,112 |
| District 14 | 119 | 12,903 | 4,781 | 875 | 1,475 | 1,127 | 3,061 | 627 | 618 | 939 | 364,200 | 103,350 | 72,326 | 21,082 |
| District 15 | 137 | 12,936 | 4,197 | 83 | 326 | 1,290 | 4,027 | 767 | 458 | 918 | 422,995 | 124,400 | 75,300 | 37,720 |
| District 16 | 144 | 10,089 | 3,026 | 1 | 824 | 382 | 4,806 | 438 | 94 | 418 | 330,785 | 127,075 | 89,635 | 29,175 |
| District 17 | 129 | 11,311 | 3,606 | 10 | 244 | 994 | 5,626 | 679 | 73 | 279 | 343,275 | 119,375 | 75,225 | 19,180 |
| District 18 | 229 | 14,105 | 5,730 | 70 | 180 | 2,263 | 1,707 | 866 | 196 | 644 | 795,740 | 224,540 | 165,200 | 46,780 |
| District 19 | 161 | 13,647 | 4,746 | 13 | 199 | 1,907 | 5,156 | 377 | 440 | 709 | 649,885 | 184,500 | 119,350 | 29,412 |
| District 20 | 263 | 18,829 | 6,942 | 159 | 829 | 2,709 | 5,252 | 1,887 | 602 | 683 | 795,150 | 242,905 | 158,845 | 37,620 |
| District 21 | 145 | 8,738 | 3,354 | 53 | 352 | 1,468 | 1,466 | 114 | 1,143 | 421 | 542,000 | 183,205 | 108,980 | 34,580 |
| District 22 | 180 | 14,673 | 5,370 | 49 | 399 | 1,684 | 4,372 | 1,207 | 1,015 | 777 | 742,600 | 224,545 | 154,840 | 40,465 |
| District 23 | 194 | 12,416 | 4,479 | 53 | 153 | 694 | 6,399 | 459 | 187 | 1,080 | 289,100 | 118,800 | 67,720 | 30,510 |
| District 24 | 189 | 16,060 | 4,734 | 38 | 53 | 2,344 | 5,818 | 1,043 | 1,302 | 697 | 379,430 | 83,600 | 52,947 | 20,155 |
| District 25 | 119 | 10,708 | 4,605 | 186 | 640 | 1,264 | 1,904 | 1,427 | 77 | 605 | 345,892 | 102,800 | 63,300 | 18,207 |
| Scott County | 1,194 | 74,130 | 14,354 | 195 | 4,178 | 6,483 | 4,687 | 1,807 | 30,168 | 11,818 | 1,898,908 | 522,587 | 374,783 | 91,741 |
| District 1 | 231 | 12,132 | 2,369 | 60 | 861 | 1,453 | 605 | 811 | 6,161 | 312 | 186,498 | 62,967 | 43,253 | 6,639 |
| District 2 | 265 | 9,938 | 3,065 | 33 | 804 | 1,077 | 818 | 70 | 3,698 | 363 | 238,050 | 122,835 | 60,525 | 22,797 |
| District 3 | 162 | 6,627 | 1,822 | 26 | 645 | 1,118 | 487 | 169 | 4,496 | 182 | 138,410 | 60,175 | 44,175 | 12,768 |
| District 4 | 332 | 26,621 | 4,124 | 20 | 1,060 | 1,515 | 2,827 | 907 | 7,785 | 8,033 | 444,050 | 182,500 | 134,815 | 38,486 |
| District 5 | 234 | 17,632 | 3,184 | 54 | 788 | 900 | 1,980 | 410 | 8,028 | 2,408 | 261,895 | 98,110 | 66,015 | 16,064 |
| Sequatchie County | 537 | 37,346 | 10,896 | 40 | 3,330 | 6,540 | 735 | 445 | 14,532 | 734 | 1,194,937 | 389,153 | 240,565 | 88,565 |
| District 1 | 74 | 6,046 | 3,099 | 3 | 415 | 1,721 | 138 | 65 | 2,419 | 86 | 181,737 | 41,090 | 27,030 | 12,242 |
| District 2 | 76 | 4,517 | 873 | | 305 | 214 | | 40 | 3,811 | 72 | 32,436 | 23,425 | 10,850 | 7,185 |
| District 3 | 42 | 3,554 | 1,428 | | 166 | 908 | | 86 | 768 | 62 | 171,050 | 49,580 | 31,300 | 15,134 |
| District 4 | 169 | 5,943 | 2,184 | 10 | 440 | 1,226 | 280 | 128 | 1,417 | 185 | 273,835 | 107,665 | 66,626 | 20,724 |
| District 5 | 48 | 6,299 | 1,421 | 2 | 488 | 1,111 | 130 | 3 | 2,049 | 95 | 177,890 | 49,338 | 25,400 | 9,745 |
| District 6 | 106 | 6,052 | 1,957 | 25 | 851 | 808 | 103 | 61 | 2,164 | 123 | 197,740 | 70,025 | 46,925 | 12,611 |
| District 7 | 32 | 3,639 | 739 | | 342 | 414 | 6 | 10 | 3,068 | 70 | 32,750 | 23,900 | 13,925 | 1,918 |
| District 8 | 37 | 999 | 193 | | 211 | 40 | 112 | | 396 | 28 | 37,400 | 18,250 | 12,530 | 3,835 |
| Sevier County | 3,231 | 295,061 | 61,873 | 268 | 14,656 | 53,378 | 11,641 | 3,949 | 71,399 | 7,275 | 6,453,087 | 2,222,490 | 1,346,977 | 489,617 |
| District 1 | 212 | 16,720 | 3,208 | 49 | 1,629 | 2,908 | 406 | 131 | 8,126 | 358 | 820,225 | 93,700 | 51,060 | 20,880 |
| District 2 | 342 | 14,526 | 2,605 | 4 | 1,260 | 2,865 | 1,599 | 144 | 6,714 | 235 | 626,387 | 128,290 | 70,950 | 20,660 |
| District 3 | 183 | 10,711 | 4,197 | 67 | 836 | 3,554 | 132 | 123 | 6,581 | 892 | 595,380 | 113,415 | 78,325 | 35,165 |
| District 4 | 167 | 16,367 | 6,066 | 34 | 323 | 4,267 | 82 | 296 | 4,806 | 314 | 827,380 | 162,530 | 111,495 | 37,908 |
| District 5 | 394 | 22,626 | 7,782 | 153 | 1,697 | 6,634 | 1,270 | 407 | 7,167 | 594 | 1,404,600 | 300,270 | 197,585 | 64,564 |
| District 6 | 182 | 10,988 | 2,822 | 23 | 470 | 1,228 | 683 | 122 | 4,610 | 271 | 409,910 | 87,775 | 51,325 | 22,410 |
| District 7 | 143 | 16,787 | 2,935 | 96 | 845 | 3,518 | 605 | 205 | 1,385 | 294 | 722,175 | 151,105 | 98,450 | 32,476 |
| District 8 | 131 | 11,487 | 4,788 | 8 | 321 | 4,612 | | | 2,485 | 366 | 616,780 | 165,700 | 102,516 | 33,516 |
| District 9 | 137 | 13,891 | 4,886 | 93 | 1,006 | 3,304 | 495 | 123 | | | | | | |

AGRICULTURE—TENNESSEE

599

NUMBER OF FARMS, FARM ACREAGE, AND SPECIFIED FARM VALUES, BY COUNTIES AND MINOR CIVIL DIVISIONS: 1930—Continued

| COUNTY AND MINOR CIVIL DIVISION | Number of farms April 1, 1930 | ALL LAND IN FARMS, APRIL 1, 1930, CLASSIFIED ACCORDING TO USE IN 1929 | | | | | | | | | SPECIFIED FARM VALUES, APRIL 1, 1930 | | | |
|--|-------------------------------|---|-------------------------|----------------------|------------------------|-------------------|-------------------|-------------------|--|---------------------------------|--------------------------------------|------------------------------|------------------------------|---|
| | | All land in farms (acres) | Crop land | | | Pasture land | | | Wood-land not used for pasture (acres) | All other land in farms (acres) | Farm land and buildings (dollars) | All farm buildings (dollars) | Farmers' dwellings (dollars) | Farm implements and machinery (dollars) |
| | | | Crops harvested (acres) | Crop failure (acres) | Idle or fallow (acres) | Plow-able (acres) | Wood-land (acres) | All other (acres) | | | | | | |
| | | | | | | | | | | | | | | |
| Shelby County | 5,585 | 288,838 | 173,598 | 3,314 | 22,802 | 90,733 | 13,736 | 7,504 | 13,018 | 18,143 | 31,173,187 | 8,658,127 | 6,878,019 | 1,613,801 |
| District 1 | 3,430 | 122,447 | 74,674 | 1,109 | 11,009 | 12,088 | 7,439 | 2,945 | 6,332 | 8,764,354 | 2,400,035 | 1,754,932 | 595,167 | |
| District 2 | 1,670 | 65,290 | 39,283 | 498 | 4,583 | 8,282 | 3,416 | 606 | 2,910 | 3,338 | 7,369,454 | 2,019,487 | 1,566,292 | 315,060 |
| District 3 | 1,436 | 38,500 | 25,563 | 445 | 1,856 | 4,470 | 1,446 | 1,795 | 389 | 2,545 | 6,484,645 | 1,908,940 | 1,448,600 | 229,056 |
| District 4 | 419 | 11,323 | 6,260 | 162 | 1,235 | 1,886 | 320 | 339 | 412 | 809 | 4,866,537 | 1,148,659 | 828,355 | 148,534 |
| District 5 | 115 | 2,152 | 1,041 | 92 | 634 | 123 | 87 | 8 | 1 | 186 | 483,960 | 113,123 | 79,625 | 16,043 |
| District 6 | 1,476 | 45,446 | 26,450 | 830 | 3,593 | 4,020 | 3,536 | 1,808 | 2,458 | 2,421 | 4,066,547 | 1,052,680 | 742,690 | 311,890 |
| All other minor civil divisions (2) ¹ | 40 | 1,378 | 345 | 288 | 592 | 174 | 12 | | 6 | 11 | 126,530 | 18,810 | 11,415 | 5,635 |
| Smith County | 2,861 | 192,739 | 64,902 | 1,869 | 23,040 | 17,800 | 37,115 | 22,480 | 12,623 | 8,937 | 8,138,048 | 2,483,934 | 1,580,573 | 406,678 |
| District 1 | 81 | 6,208 | 2,409 | 61 | 682 | 849 | 1,340 | 168 | 351 | 270 | 350,000 | 68,975 | 42,350 | 12,145 |
| District 2 | 93 | 9,896 | 3,246 | 21 | 1,147 | 717 | 914 | 1,474 | 1,071 | 606 | 476,700 | 182,325 | 103,615 | 29,876 |
| District 3 | 121 | 8,981 | 2,954 | 30 | 977 | 1,978 | 954 | 1,54 | 1,999 | 335 | 295,920 | 99,515 | 65,925 | 12,362 |
| District 4 | 110 | 12,101 | 5,431 | 323 | 1,460 | 1,122 | 1,649 | 695 | 594 | 637 | 698,650 | 201,125 | 126,719 | 42,530 |
| District 5 | 222 | 12,989 | 3,142 | 49 | 2,417 | 251 | 1,319 | 2,630 | 2,050 | 1,211 | 415,561 | 118,104 | 78,042 | 10,828 |
| District 6 | 166 | 11,488 | 2,904 | 27 | 1,737 | 843 | 1,400 | 617 | 3,077 | 833 | 305,586 | 155,569 | 108,073 | 31,407 |
| District 7 | 83 | 6,620 | 2,321 | 56 | 961 | 24 | 1,133 | 2,741 | 181 | 163 | 278,300 | 85,975 | 47,380 | 13,160 |
| District 8 | 138 | 7,828 | 2,415 | 54 | 1,771 | 231 | 833 | 1,718 | 1,109 | 197 | 287,340 | 92,768 | 55,253 | 17,555 |
| District 9 | 110 | 7,099 | 2,598 | | 1,149 | 1,264 | 451 | 1,434 | 412 | 181 | 364,497 | 89,345 | 58,320 | 9,798 |
| District 10 | 114 | 6,047 | 1,037 | 64 | 1,435 | 280 | 178 | 1,284 | 836 | 138 | 190,225 | 53,940 | 31,015 | 7,466 |
| District 11 | 108 | 6,882 | 2,450 | 187 | 621 | 866 | 1,105 | 780 | 592 | 251 | 348,800 | 78,825 | 61,225 | 17,065 |
| District 12 | 55 | 9,381 | 3,014 | 95 | 270 | 441 | 472 | 4,674 | 159 | 189 | 298,830 | 56,450 | 61,900 | 13,890 |
| District 13 | 74 | 6,824 | 2,146 | 79 | 896 | 172 | 1,787 | 2,081 | 65 | 148 | 334,135 | 63,400 | 43,800 | 7,329 |
| District 14 | 184 | 13,662 | 5,150 | 363 | 1,039 | 1,838 | 2,483 | 1,263 | 587 | 926 | 645,780 | 212,675 | 131,090 | 39,243 |
| District 15 | 106 | 12,001 | 4,787 | 87 | 1,182 | 1,299 | 1,043 | 3,482 | 554 | 272 | 725,185 | 209,139 | 136,080 | 25,211 |
| District 16 | 85 | 5,441 | 1,878 | 10 | 499 | 929 | 506 | 534 | 963 | 132 | 296,209 | 74,478 | 48,315 | 16,311 |
| District 17 | 203 | 14,451 | 4,748 | 175 | 1,850 | 1,048 | 4,877 | 1,039 | 254 | 892 | 521,799 | 189,375 | 101,825 | 26,930 |
| District 18 | 100 | 8,703 | 2,909 | 122 | 1,070 | 351 | 8,064 | 3,333 | 409 | 455 | 294,500 | 101,825 | 67,789 | 15,630 |
| District 19 | 120 | 7,687 | 2,881 | 12 | 643 | 87 | 70 | 2,679 | 85 | 249 | 138,200 | 43,493 | 28,493 | 21,976 |
| District 20 | 26 | 2,985 | 962 | | 335 | 404 | 713 | 217 | 217 | 80 | 139,160 | 32,493 | 20,300 | 7,370 |
| District 21 | 54 | 5,860 | 2,065 | 23 | 792 | 1,696 | 887 | 242 | 412 | 194 | 209,870 | 69,875 | 37,953 | 6,685 |
| District 22 | 64 | 5,771 | 1,880 | 7 | 700 | 932 | 1,188 | 432 | 226 | 148 | 225,370 | 67,165 | 40,770 | 12,120 |
| District 23 | 56 | 8,074 | 885 | | 387 | 78 | 943 | 770 | 463 | 148 | 104,200 | 33,700 | 22,125 | 7,725 |
| Stewart County | 1,902 | 182,907 | 44,688 | 1,196 | 14,478 | 24,528 | 14,773 | 6,773 | 22,901 | 23,423 | 4,294,251 | 1,294,285 | 714,870 | 277,594 |
| District 1 | 136 | 11,496 | 4,299 | 56 | 702 | 2,098 | 2,808 | 1,076 | 1,874 | 784 | 237,375 | 61,275 | 35,540 | 14,951 |
| District 2 | 231 | 17,146 | 6,168 | 141 | 2,649 | 4,531 | 4,324 | 1,974 | 2,377 | 5,269 | 390,818 | 133,850 | 73,069 | 25,370 |
| District 3 | 249 | 20,145 | 6,168 | 141 | 2,649 | 4,531 | 4,324 | 1,974 | 2,377 | 5,269 | 390,818 | 133,850 | 73,069 | 25,370 |
| District 4 | 150 | 20,951 | 4,508 | 10 | 1,605 | 2,924 | 3,239 | 1,681 | 8,705 | 362 | 619,650 | 186,065 | 112,315 | 27,666 |
| District 5 | 151 | 14,859 | 3,171 | 70 | 1,728 | 1,798 | 1,240 | 1,691 | 4,596 | 405 | 388,364 | 90,720 | 62,800 | 12,937 |
| District 6 | 182 | 18,611 | 5,053 | 240 | 2,038 | 2,227 | 1,033 | 2,123 | 1,737 | 6,791 | 548,700 | 196,905 | 108,040 | 22,985 |
| District 7 | 202 | 20,052 | 4,567 | 270 | 2,059 | 1,909 | 2,239 | 1,115 | 7,432 | 1,391 | 567,833 | 169,630 | 87,770 | 41,292 |
| District 8 | 126 | 13,835 | 3,209 | 72 | 375 | 2,194 | 663 | 304 | 6,520 | 806 | 298,545 | 63,833 | 45,009 | 16,410 |
| District 9 | 157 | 10,489 | 3,859 | 109 | 1,224 | 1,761 | 1,058 | 173 | 7,569 | 496 | 239,649 | 104,889 | 61,969 | 30,698 |
| District 10 | 118 | 13,101 | 3,019 | 62 | 1,066 | 415 | 549 | 888 | 3,057 | 4,006 | 261,675 | 69,590 | 30,934 | 21,922 |
| District 11 | 55 | 4,210 | 1,202 | 56 | 361 | 223 | 236 | 65 | 1,895 | 211 | 64,250 | 22,150 | 15,710 | 7,221 |
| District 12 | 41 | 3,761 | 1,172 | 10 | 188 | 270 | 323 | 76 | 1,012 | 111 | 37,710 | 12,910 | 7,905 | 2,536 |
| District 13 | 94 | 7,351 | 1,484 | 10 | 790 | 752 | 1,563 | 264 | 2,263 | 236 | 114,036 | 32,450 | 14,175 | 5,230 |
| Sullivan County | 3,188 | 208,313 | 87,415 | 902 | 7,753 | 53,738 | 10,544 | 10,861 | 26,034 | 8,986 | 18,874,600 | 4,937,235 | 1,884,310 | 733,106 |
| District 1 | 198 | 10,122 | 2,733 | 48 | 1,025 | 2,261 | 1,107 | 517 | 2,210 | 221 | 638,680 | 194,650 | 145,200 | 19,740 |
| District 2 | 78 | 5,301 | 1,679 | 24 | 213 | 1,420 | 457 | 322 | 1,722 | 424 | 566,808 | 132,900 | 100,650 | 17,443 |
| District 3 | 156 | 6,770 | 1,996 | 83 | 333 | 1,787 | 326 | 226 | 1,084 | 435 | 287,145 | 135,335 | 90,985 | 17,788 |
| District 4 | 108 | 12,899 | 3,309 | 23 | 126 | 3,515 | 978 | 1,170 | 3,492 | 361 | 1,173,400 | 339,435 | 191,005 | 44,863 |
| District 5 | 237 | 15,893 | 5,542 | 15 | 159 | 6,207 | 633 | 821 | 1,731 | 1,032 | 1,377,900 | 321,350 | 350,600 | 116,240 |
| District 6 | 203 | 13,227 | 3,828 | 47 | 899 | 3,310 | 474 | 896 | 3,437 | 440 | 892,375 | 248,650 | 142,583 | 27,810 |
| District 7 | 205 | 12,121 | 5,184 | 14 | 102 | 3,887 | 1,148 | 205 | 1,017 | 514 | 1,008,900 | 400,780 | 327,700 | 42,170 |
| District 8 | 128 | 7,152 | 2,546 | | 166 | 2,908 | 381 | 176 | 255 | 614 | 614,900 | 165,725 | 92,975 | 26,906 |
| District 9 | 180 | 9,436 | 3,770 | 31 | 285 | 2,536 | 367 | 113 | 1,004 | 840 | 742,950 | 161,875 | 101,225 | 30,845 |
| District 10 | 113 | 8,209 | 2,331 | 33 | 94 | 2,621 | 236 | 1,363 | 1,266 | 812 | 670,020 | 225,960 | 189,790 | 31,418 |
| District 11 | 84 | 5,516 | 2,187 | 78 | 79 | 1,561 | 449 | 192 | 710 | 266 | 662,900 | 188,800 | 127,050 | 55,995 |
| District 12 | 68 | 5,964 | 1,810 | 116 | 448 | 1,527 | 100 | 54 | 1,228 | 371 | 682,750 | 243,180 | 169,675 | 18,181 |
| District 13 | 191 | 11,426 | 3,618 | 15 | 278 | 3,393 | 1 | | 1,935 | 810 | 640,280 | 298,080 | 181,815 | 50,681 |
| District 14 | 165 | 9,706 | 3,774 | 171 | 745 | 3,899 | 111 | 580 | 2,797 | 317 | 671,448 | 354,180 | 198,453 | 23,471 |
| District 15 | 181 | 13,524 | 3,783 | 87 | 165 | 5,835 | 656 | 328 | 2,744 | 1,058 | 1,406,225 | 318,040 | 221,323 | 77,817 |
| District 16 | 249 | 17,191 | 5,519 | 2 | 182 | 3,302 | 656 | 328 | 2,744 | 1,058 | 1,406,225 | 318,040 | 221,323 | 77,817 |
| District 17 | 59 | 2,996 | 4,049 | 14 | 568 | 3,338 | 65 | 361 | 1,720 | 486 | 874,820 | 117,890 | 67,690 | 9,700 |
| District 18 | 149 | 10,601 | 1,133 | 25 | 908 | 1,135 | 293 | 67 | 2,392 | 81 | 318,099 | 87,290 | 107,120 | 35,845 |
| District 19 | 130 | 6,907 | 2,970 | 19 | 124 | 1,969 | 239 | 1,607 | 1,653 | 287 | 661,410 | 143,706 | 112,080 | 34,245 |
| District 20 | 149 | 8,888 | 4,332 | 1 | 160 | 2,669 | 1,60 | 879 | 578 | 423 | 686,700 | 143,706 | 112,080 | 34,245 |
| District 21 | 91 | 6,784 | 2,656 | 6 | 85 | 1,801 | 843 | 892 | 1,188 | 522 | 696,400 | 231,000 | 129,875 | 40,100 |
| District 22 | 84 | 7,840 | 2,656 | 133 | | | | | | | | | | |
| Sumner County | 4,481 | 309,884 | 112,529 | 2,987 | 23,423 | 74,399 | 53,106 | 18,008 | 28,871 | 25,908 | 12,023,414 | 6,041,865 | 1,849,261 | 936,694 |
| District 1 | 178 | 17,408 | 7,662 | 156 | 1,145 | 9,524 | 2,261 | 2,038 | 326 | 1,293 | 1,374,348 | 301,165 | 181,620 | 34,765 |

AGRICULTURE—TENNESSEE

NUMBER OF FARMS, FARM ACREAGE, AND SPECIFIED FARM VALUES, BY COUNTIES AND MINOR CIVIL DIVISIONS: 1930—Continued

| COUNTY AND MINOR CIVIL DIVISION | Number of farms April 1, 1930 | ALL LAND IN FARMS, APRIL 1, 1930, CLASSIFIED ACCORDING TO USE IN 1928 | | | | | | | | | SPECIFIED FARM VALUES, APRIL 1, 1930 | | | | |
|-------------------------------------|-------------------------------|---|-------------------------|----------------------|------------------------|-------------------|-------------------|-------------------|---------------|--|--------------------------------------|-----------------------------------|------------------------------|------------------------------|---|
| | | All land in farms (acres) | Crop land | | | | Pasture land | | | Wood-land not used for pasture (acres) | All other land in farms (acres) | Farm land and buildings (dollars) | All farm buildings (dollars) | Farmers' dwellings (dollars) | Farm implements and machinery (dollars) |
| | | | Crops harvested (acres) | Crop failure (acres) | Idle or fallow (acres) | Plow-able (acres) | Wood-land (acres) | All other (acres) | | | | | | | |
| Tipton County | 4,968 | 261,522 | 122,222 | 3,226 | 10,655 | 12,140 | 17,474 | 2,376 | 15,745 | 11,354 | 2,845,297 | 2,860,111 | 2,089,063 | 835,442 | |
| District 1 | 754 | 25,217 | 19,317 | 187 | 1,277 | 1,594 | 1,052 | 178 | 424 | 798 | 1,877,811 | 540,325 | 388,870 | 125,043 | |
| District 2 | 211 | 8,656 | 5,189 | 240 | 716 | 1,077 | 100 | 776 | 844 | 558 | 463,250 | 167,050 | 120,300 | 64,120 | |
| District 3 | 284 | 10,026 | 5,643 | 248 | 774 | 1,623 | 314 | 128 | 844 | 1,052 | 442,880 | 120,830 | 86,515 | 49,961 | |
| District 4 | 391 | 14,249 | 7,848 | 1,647 | 969 | 1,131 | 1,214 | 331 | 1,158 | 611 | 606,945 | 210,575 | 154,725 | 69,660 | |
| District 5 | 374 | 18,473 | 7,596 | 268 | 2,152 | 966 | 1,520 | 178 | 3,874 | 1,923 | 495,925 | 168,225 | 134,860 | 28,273 | |
| District 6 | 320 | 17,900 | 16,481 | 140 | 546 | 968 | 1,414 | 747 | 1,706 | 1,789 | 534,408 | 242,280 | 183,647 | 52,551 | |
| District 7 | 410 | 15,839 | 9,308 | 88 | 406 | 2,045 | 2,031 | 232 | 1,115 | 642 | 787,905 | 241,230 | 179,190 | 68,388 | |
| District 8 | 536 | 20,646 | 12,547 | 279 | 1,436 | 2,540 | 1,603 | 234 | 727 | 1,390 | 1,173,172 | 389,928 | 266,841 | 125,355 | |
| District 9 | 309 | 12,898 | 8,294 | 124 | 802 | 1,083 | 691 | 163 | 1,026 | 705 | 661,270 | 122,435 | 97,455 | 45,175 | |
| District 10 | 295 | 10,053 | 7,297 | 37 | 757 | 758 | 461 | 12 | 527 | 204 | 510,337 | 188,542 | 127,599 | 37,688 | |
| District 11 | 79 | 8,842 | 2,103 | 657 | 91 | 831 | 4,814 | | 80 | 206 | 309,800 | 29,086 | 20,050 | 11,465 | |
| District 12 | 330 | 14,244 | 9,301 | 94 | 493 | 1,248 | 684 | 243 | 1,281 | 1,006 | 745,625 | 187,490 | 124,790 | 65,805 | |
| District 13 | 346 | 12,666 | 10,378 | 24 | 53 | 1,440 | 241 | 13 | 60 | 487 | 758,669 | 182,098 | 133,830 | 59,928 | |
| District 14 | 21 | 4,285 | 853 | 86 | 685 | 190 | 401 | | 2,100 | | 55,150 | 10,410 | 5,080 | 2,195 | |
| District 15 | 284 | 7,508 | 6,074 | | 70 | 1,294 | 17 | 27 | | 89 | 318,150 | 68,650 | 47,875 | 39,770 | |
| Trousdale County | 673 | 70,080 | 26,834 | 654 | 5,173 | 19,007 | 11,005 | 9,087 | 2,369 | 4,951 | 2,710,360 | 1,264,190 | 801,195 | 210,414 | |
| District 1 | 88 | 6,330 | 2,649 | 115 | 435 | 712 | 1,767 | 395 | 62 | 195 | 245,200 | 71,800 | 47,800 | 16,050 | |
| District 2 | 141 | 10,281 | 3,960 | 47 | 1,185 | 933 | 997 | 2,086 | 678 | 485 | 341,820 | 108,060 | 60,450 | 26,480 | |
| District 3 | 102 | 7,426 | 2,905 | 20 | 653 | 399 | 839 | 1,982 | 342 | 414 | 277,300 | 105,260 | 68,250 | 18,600 | |
| District 4 | 95 | 5,616 | 1,985 | 149 | 245 | 994 | 602 | 784 | 156 | 501 | 305,080 | 109,525 | 72,885 | 19,780 | |
| District 5 | 113 | 5,766 | 1,692 | 94 | 175 | 331 | 642 | 574 | 92 | 2,166 | 288,725 | 100,360 | 68,855 | 18,419 | |
| District 6 | 142 | 9,574 | 3,923 | 2 | 690 | 1,613 | 925 | 1,402 | 599 | 418 | 497,070 | 178,190 | 103,226 | 33,200 | |
| District 7 | 236 | 16,828 | 6,576 | 114 | 953 | 3,461 | 3,289 | 1,456 | 379 | 599 | 1,279,840 | 481,700 | 312,900 | 68,210 | |
| District 8 | 17 | 1,142 | 478 | 98 | 30 | 259 | 69 | 126 | 61 | 34 | 57,150 | 21,000 | 12,650 | 5,320 | |
| District 9 | 37 | 3,554 | 1,568 | 15 | 275 | 1,022 | 462 | 132 | | 90 | 198,050 | 59,775 | 34,360 | 11,865 | |
| District 10 | 27 | 3,563 | 1,109 | | 331 | 481 | 1,333 | 170 | | 30 | 139,575 | 30,500 | 19,950 | 7,355 | |
| Union County | 880 | 42,381 | 8,635 | 379 | 2,529 | 6,969 | 3,982 | 1,083 | 17,440 | 1,484 | 1,968,775 | 727,795 | 511,560 | 101,793 | |
| District 1 | 66 | 4,614 | 749 | 77 | 241 | 865 | 165 | 61 | 2,305 | 121 | 125,755 | 47,100 | 23,725 | 5,144 | |
| District 2 | 62 | 4,448 | 1,053 | 40 | 267 | 846 | 365 | 42 | 1,641 | 204 | 211,960 | 71,560 | 50,175 | 8,168 | |
| District 3 | 63 | 3,240 | 1,194 | 3 | 318 | 446 | 206 | 3 | 1,021 | 109 | 254,075 | 64,425 | 45,425 | 14,960 | |
| District 4 | 110 | 3,658 | 1,094 | 24 | 290 | 661 | 162 | 160 | 1,272 | 125 | 225,625 | 100,230 | 75,930 | 8,421 | |
| District 5 | 64 | 1,161 | 325 | 16 | 39 | 237 | 194 | 143 | 98 | 178 | 171,876 | 39,150 | 65,260 | 7,432 | |
| District 6 | 130 | 5,170 | 475 | 36 | 362 | 424 | 56 | 137 | 3,623 | 55 | 139,100 | 51,850 | 28,100 | 7,401 | |
| District 7 | 126 | 6,027 | 1,111 | 35 | 603 | 567 | 298 | 24 | 2,917 | 32 | 171,450 | 87,950 | 42,800 | 15,555 | |
| District 8 | 47 | 2,738 | 269 | 20 | 314 | 643 | 636 | 20 | 673 | 284 | 56,750 | 42,175 | 29,450 | 4,298 | |
| District 9 | 153 | 8,636 | 1,146 | 31 | 891 | 1,409 | 1,606 | 458 | 2,797 | 336 | 216,425 | 85,075 | 50,175 | 11,975 | |
| District 10 | 64 | 2,916 | 922 | 3 | 169 | 411 | 332 | 70 | 1,182 | 17 | 290,620 | 73,165 | 51,700 | 10,109 | |
| All other minor civil divisions (2) | 35 | 864 | 279 | | 5 | 290 | 86 | | 206 | 4 | 135,160 | 51,100 | 41,830 | 8,375 | |
| Union County | 1,966 | 128,098 | 28,775 | 979 | 11,073 | 28,069 | 5,587 | 8,411 | 37,080 | 9,134 | 4,842,819 | 1,314,280 | 796,605 | 270,873 | |
| District 1 | 278 | 19,733 | 4,295 | 252 | 924 | 5,231 | 1,397 | 1,144 | 4,826 | 1,554 | 642,909 | 242,210 | 148,125 | 25,160 | |
| District 2 | 315 | 18,612 | 3,985 | 17 | 1,398 | 2,315 | 537 | 1,701 | 5,597 | 1,442 | 657,560 | 215,470 | 137,200 | 29,674 | |
| District 3 | 398 | 20,998 | 5,262 | 81 | 2,237 | 3,162 | 1,249 | 1,965 | 4,927 | 1,265 | 598,320 | 151,380 | 86,790 | 45,751 | |
| District 4 | 351 | 21,732 | 5,089 | 273 | 2,297 | 4,443 | 1,483 | 1,010 | 5,547 | 1,700 | 834,720 | 232,020 | 154,625 | 52,109 | |
| District 5 | 280 | 10,869 | 3,747 | 176 | 1,566 | 4,245 | 180 | 95 | 4,912 | 1,943 | 473,630 | 138,445 | 78,335 | 31,763 | |
| District 6 | 285 | 26,590 | 4,828 | 128 | 2,094 | 5,149 | 494 | 429 | 6,400 | 1,027 | 838,960 | 231,875 | 130,685 | 51,225 | |
| District 7 | 149 | 11,624 | 2,569 | 22 | 637 | 2,523 | 237 | 67 | 4,751 | 198 | 296,700 | 102,880 | 60,845 | 34,190 | |
| Van Buren County | 498 | 51,783 | 10,194 | 825 | 4,616 | 8,375 | 2,283 | 1,298 | 23,400 | 2,995 | 831,165 | 298,540 | 176,540 | 59,277 | |
| District 1 | 69 | 7,728 | 1,396 | 100 | 1,097 | 1,517 | 436 | 312 | 2,460 | 500 | 106,975 | 44,100 | 26,300 | 7,725 | |
| District 2 | 33 | 4,236 | 772 | 6 | 536 | 875 | 256 | | 2,219 | 72 | 52,700 | 18,400 | 12,450 | 3,065 | |
| District 3 | 66 | 7,406 | 2,015 | 163 | 1,702 | 858 | 284 | 733 | 1,490 | 161 | 238,000 | 74,525 | 46,160 | 14,830 | |
| District 4 | 76 | 9,334 | 1,213 | 196 | 308 | 616 | 225 | 67 | 6,026 | 90 | 70,368 | 19,850 | 11,890 | 5,865 | |
| District 5 | 27 | 3,922 | 794 | 22 | 271 | 155 | 218 | 90 | 1,433 | 919 | 25,150 | 6,100 | 3,580 | 3,525 | |
| District 6 | 68 | 5,546 | 1,893 | 25 | 345 | 725 | 326 | 175 | 1,156 | 1,078 | 106,945 | 34,540 | 14,750 | 8,372 | |
| District 7 | 86 | 7,285 | 1,051 | 5 | 237 | 866 | 123 | 6 | 4,961 | 149 | 158,400 | 75,425 | 47,800 | 12,615 | |
| District 8 | 61 | 5,943 | 1,159 | 11 | 211 | 1,233 | 216 | 10 | 3,085 | 27 | 78,500 | 25,100 | 13,800 | 4,180 | |
| Warren County | 2,413 | 222,096 | 79,936 | 706 | 50,944 | 51,763 | 14,215 | 8,289 | 42,138 | 14,630 | 5,813,834 | 2,265,105 | 1,513,115 | 490,441 | |
| District 1 | 461 | 34,037 | 11,413 | 165 | 2,684 | 6,282 | 2,322 | 1,311 | 8,210 | 1,710 | 1,209,564 | 600,950 | 417,720 | 109,840 | |
| District 2 | 177 | 17,427 | 5,968 | 2 | 2,194 | 2,739 | 1,945 | 913 | 3,451 | 815 | 342,250 | 107,225 | 76,305 | 24,412 | |
| District 3 | 162 | 11,977 | 3,260 | 26 | 1,904 | 2,261 | 839 | 341 | 3,097 | 309 | 375,100 | 168,000 | 112,465 | 39,373 | |
| District 4 | 31 | 6,633 | 658 | | 281 | 368 | 251 | 109 | 1,186 | 180 | 48,550 | 18,775 | 14,860 | 4,555 | |
| District 5 | 160 | 10,094 | 3,060 | 24 | 788 | 1,741 | 995 | 400 | 1,073 | 1,073 | 200,800 | 87,800 | 58,600 | 11,135 | |
| District 6 | 91 | 8,462 | 1,828 | | 687 | 1,129 | 302 | 83 | 4,118 | 246 | 187,350 | 50,050 | 31,025 | 14,710 | |
| District 7 | 104 | 10,667 | 3,845 | 52 | 1,289 | 1,088 | 1,289 | 493 | 2,551 | 1,107 | 263,550 | 111,750 | 73,960 | 28,797 | |
| District 8 | 142 | 17,252 | 7,255 | 45 | 1,219 | 1,812 | 700 | 539 | 4,537 | 845 | 567,965 | 190,845 | 122,655 | 51,325 | |
| District 9 | 120 | 11,524 | 4,279 | 56 | 1,170 | 1,808 | 648 | 293 | 1,990 | 1,084 | 302,855 | 112,675 | 78,110 | 22,150 | |
| District 10 | 250 | 18,795 | 7,569 | 49 | 2,479 | 2,628 | 1,267 | 936 | 3,614 | 1,213 | 481,260 | 169,000 | 99,970 | 35,760 | |
| District 11 | 265 | 21,717 | 7,387 | 180 | 8,990 | 2,378 | 1,226 | 908 | 3,908 | 2,130 | 624,220 | 169,740 | 92,675 | 45,125 | |
| District 12 | 139 | 10,679 | 2,412 | 12 | 2,241 | 1,000 | 677 | 413 | 1,853 | 1,002 | 258,900 | 68,500 | 76,845 | 25,180 | |
| District 13 | 145 | 11,936 | 3,450 | 20 | 2,684 | 3,125 | 370 | 895 | 2,896 | 720 | 239,990 | 89,125 | 57,725 | 18,530 | |
| District 14 | | | | | | | | | | | | | | | |

AGRICULTURE—TENNESSEE

601

NUMBER OF FARMS, FARM ACREAGE, AND SPECIFIED FARM VALUES, BY COUNTIES AND MINOR CIVIL DIVISIONS: 1930—Continued

| COUNTY AND MINOR CIVIL DIVISION | Number of farms April 1, 1930 | ALL LAND IN FARMS, APRIL 1, 1930, CLASSIFIED ACCORDING TO USE IN 1929 | | | | | | | | SPECIFIED FARM VALUES, APRIL 1, 1930 | | | | |
|---------------------------------|-------------------------------|---|-------------------------|----------------------|------------------------|-------------------|-------------------|-------------------|--|--------------------------------------|-----------------------------------|------------------------------|------------------------------|---|
| | | All land in farms (acres) | Crop land | | | Pasture land | | | Wood-land not used for pasture (acres) | All other land in farms (acres) | Farm land and buildings (dollars) | All farm buildings (dollars) | Farmers' dwellings (dollars) | Farm implements and machinery (dollars) |
| | | | Crops harvested (acres) | Crop failure (acres) | Idle or fallow (acres) | Plow-able (acres) | Wood-land (acres) | All other (acres) | | | | | | |
| | | | | | | | | | | | | | | |
| Washington County | 2,980 | 169,936 | 67,817 | 984 | 10,258 | 47,094 | 5,825 | 6,068 | 23,641 | 8,961 | 15,143,555 | 4,325,422 | 2,793,955 | 781,067 |
| District 1 | 184 | 8,797 | 3,440 | 27 | 850 | 1,316 | 324 | 447 | 1,486 | 901 | 610,700 | 186,600 | 84,380 | 19,098 |
| District 2 | 186 | 8,413 | 3,825 | 36 | 809 | 2,026 | 272 | 19 | 904 | 512 | 674,650 | 182,365 | 111,825 | 46,967 |
| District 3 | 137 | 7,068 | 3,261 | 6 | 114 | 2,771 | 102 | 29 | 649 | 296 | 631,850 | 216,450 | 134,450 | 43,560 |
| District 4 | 156 | 8,872 | 2,897 | 49 | 1,245 | 1,287 | 476 | 210 | 2,181 | 427 | 584,630 | 159,180 | 107,525 | 30,530 |
| District 5 | 181 | 8,071 | 3,904 | 43 | 537 | 3,009 | 615 | 30 | 311 | 322 | 602,335 | 206,640 | 138,575 | 17,973 |
| District 6 | 156 | 3,302 | 1,240 | 8 | 57 | 394 | 553 | 139 | 704 | 177 | 413,000 | 84,975 | 57,300 | 6,495 |
| District 7 | 142 | 7,601 | 2,729 | 10 | 57 | 2,247 | 66 | 138 | 2,213 | 141 | 378,850 | 131,390 | 89,365 | 31,562 |
| District 8 | 215 | 11,283 | 3,853 | 207 | 1,190 | 2,853 | 324 | 1,214 | 1,651 | 591 | 1,013,200 | 283,070 | 163,000 | 36,650 |
| District 9 | 170 | 9,284 | 3,210 | 165 | 865 | 2,192 | 671 | 841 | 1,136 | 704 | 1,094,450 | 577,137 | 396,330 | 78,473 |
| District 10 | 180 | 9,574 | 3,958 | 69 | 689 | 1,792 | 210 | 660 | 1,619 | 577 | 1,044,320 | 305,210 | 182,500 | 42,902 |
| District 11 | 228 | 13,533 | 5,314 | 104 | 235 | 4,587 | 146 | 118 | 2,154 | 595 | 1,226,250 | 272,500 | 182,150 | 72,320 |
| District 12 | 139 | 10,338 | 4,200 | 62 | 294 | 3,122 | 478 | 436 | 1,258 | 493 | 870,000 | 298,700 | 164,050 | 35,062 |
| District 13 | 148 | 10,615 | 3,885 | 7 | 751 | 3,555 | 412 | 76 | 1,294 | 395 | 656,730 | 173,070 | 112,235 | 45,671 |
| District 14 | 212 | 14,695 | 5,600 | 47 | 683 | 4,392 | 275 | 298 | 2,642 | 815 | 1,172,300 | 287,630 | 199,612 | 61,535 |
| District 15 | 190 | 8,812 | 3,411 | 6 | 342 | 2,324 | 190 | 135 | 903 | 981 | 962,500 | 326,090 | 259,750 | 68,790 |
| District 16 | 158 | 8,068 | 3,794 | 62 | 241 | 2,403 | 162 | 269 | 240 | 696 | 696,800 | 213,700 | 138,160 | 33,338 |
| District 17 | 205 | 15,104 | 5,926 | 16 | 1,003 | 4,031 | 447 | 1,442 | 1,705 | 534 | 847,530 | 216,625 | 128,325 | 37,890 |
| District 18 | 95 | 6,881 | 2,694 | 20 | 306 | 2,144 | 182 | 35 | 693 | 307 | 678,500 | 231,200 | 142,563 | 37,960 |
| Wayne County | 1,635 | 196,611 | 37,815 | 881 | 18,066 | 8,488 | 2,408 | 3,488 | 109,600 | 8,795 | 2,912,580 | 510,615 | 353,200 | 219,575 |
| District 1 | 215 | 31,175 | 4,068 | 47 | 2,462 | 1,634 | 1,156 | 671 | 19,653 | 354 | 451,850 | 137,620 | 98,245 | 24,030 |
| District 2 | 118 | 13,458 | 3,547 | 94 | 591 | 679 | 391 | 165 | 7,253 | 736 | 216,025 | 66,295 | 46,690 | 10,110 |
| District 3 | 199 | 27,158 | 4,948 | 310 | 1,773 | 930 | 756 | 57 | 17,796 | 678 | 448,830 | 116,825 | 83,830 | 20,319 |
| District 4 | 103 | 14,980 | 2,520 | 22 | 1,522 | 829 | 2,985 | 368 | 8,068 | 3,632 | 357,045 | 63,800 | 39,450 | 17,698 |
| District 5 | 285 | 24,757 | 5,911 | 281 | 2,892 | 1,470 | 1,243 | 262 | 11,331 | 997 | 577,150 | 158,575 | 103,265 | 47,260 |
| District 6 | 80 | 9,210 | 1,901 | 89 | 724 | 521 | 259 | 172 | 4,414 | 180 | 182,700 | 44,550 | 30,515 | 14,960 |
| District 7 | 332 | 36,146 | 6,784 | 21 | 4,240 | 1,003 | 615 | 712 | 21,952 | 819 | 418,380 | 106,885 | 67,745 | 46,647 |
| District 8 | 154 | 20,729 | 3,886 | 10 | 2,482 | 477 | 1,225 | 455 | 11,816 | 878 | 217,630 | 71,725 | 47,775 | 18,635 |
| District 9 | 169 | 18,894 | 4,220 | 107 | 1,400 | 1,095 | 798 | 286 | 10,517 | 471 | 331,560 | 84,160 | 58,675 | 10,164 |
| Weakley County | 4,978 | 309,629 | 130,627 | 2,190 | 31,831 | 60,250 | 14,905 | 6,788 | 36,336 | 27,093 | 12,458,960 | 4,261,040 | 2,806,000 | 826,333 |
| District 1 | 187 | 17,014 | 4,745 | 49 | 2,584 | 2,740 | 1,002 | 614 | 3,977 | 2,203 | 362,290 | 123,990 | 71,835 | 24,027 |
| District 2 | 178 | 9,445 | 5,302 | 138 | 349 | 2,622 | 45 | 594 | 281 | 201 | 665,110 | 214,025 | 129,450 | 35,690 |
| District 3 | 265 | 14,624 | 5,715 | 48 | 410 | 3,112 | 963 | 16 | 844 | 516 | 879,424 | 287,875 | 142,600 | 38,035 |
| District 4 | 114 | 8,587 | 3,335 | 31 | 1,061 | 1,708 | 341 | 118 | 1,401 | 587 | 354,720 | 113,190 | 68,450 | 26,850 |
| District 5 | 211 | 17,325 | 5,140 | 11 | 1,683 | 4,900 | 344 | 396 | 1,707 | 3,464 | 398,830 | 130,075 | 87,810 | 25,379 |
| District 6 | 150 | 12,196 | 4,383 | 146 | 1,173 | 1,774 | 658 | 274 | 2,510 | 1,278 | 299,390 | 100,525 | 60,880 | 26,072 |
| District 7 | 382 | 22,324 | 8,727 | 156 | 3,993 | 4,679 | 709 | 655 | 2,743 | 1,063 | 894,745 | 342,355 | 233,375 | 43,020 |
| District 8 | 252 | 12,905 | 6,282 | 203 | 1,315 | 1,904 | 569 | 200 | 1,628 | 1,413 | 669,420 | 242,650 | 169,735 | 56,729 |
| District 9 | 289 | 14,976 | 8,167 | 204 | 2,806 | 1,941 | 1,133 | 122 | 1,242 | 1,360 | 511,735 | 273,600 | 185,320 | 32,715 |
| District 10 | 242 | 10,833 | 5,893 | 215 | 2,225 | 2,857 | 1,003 | 285 | 2,446 | 2,189 | 354,850 | 106,675 | 123,675 | 49,163 |
| District 11 | 223 | 12,066 | 6,103 | 83 | 1,984 | 2,855 | 459 | 457 | 699 | 698 | 454,900 | 178,550 | 123,025 | 31,991 |
| District 12 | 189 | 13,801 | 6,043 | 68 | 866 | 3,191 | 262 | 79 | 2,694 | 445 | 486,500 | 170,630 | 97,500 | 28,273 |
| District 13 | 244 | 13,547 | 5,408 | 61 | 1,372 | 5,305 | 687 | 62 | 687 | 514 | 624,825 | 223,650 | 149,550 | 53,942 |
| District 14 | 228 | 15,651 | 6,366 | 111 | 1,320 | 2,807 | 1,009 | 259 | 607 | 592 | 560,100 | 201,490 | 134,150 | 32,775 |
| District 15 | 170 | 9,002 | 3,260 | 2 | 1,340 | 1,555 | 355 | 434 | 1,222 | 804 | 334,300 | 129,400 | 97,870 | 22,298 |
| District 16 | 149 | 8,368 | 3,743 | 93 | 597 | 1,883 | 267 | 133 | 1,659 | 961 | 267,845 | 82,780 | 64,940 | 23,291 |
| District 17 | 170 | 11,747 | 4,748 | 48 | 1,112 | 2,789 | 98 | 46 | 2,258 | 440 | 684,805 | 243,150 | 159,400 | 43,635 |
| District 18 | 198 | 9,639 | 4,271 | 86 | 1,002 | 2,346 | 265 | 129 | 806 | 734 | 474,850 | 178,875 | 124,400 | 39,070 |
| District 19 | 234 | 12,342 | 7,622 | 95 | 369 | 1,669 | 598 | 257 | 993 | 730 | 728,620 | 295,504 | 117,790 | 33,005 |
| District 20 | 166 | 11,880 | 4,965 | 152 | 828 | 2,084 | 734 | 744 | 1,045 | 826 | 441,500 | 148,625 | 93,610 | 26,020 |
| District 21 | 172 | 9,389 | 5,631 | 52 | 477 | 1,067 | 957 | 60 | 1,341 | 304 | 340,550 | 126,725 | 113,775 | 43,160 |
| District 22 | 149 | 9,973 | 3,808 | 40 | 1,079 | 1,994 | 919 | 708 | 787 | 628 | 443,050 | 128,150 | 87,625 | 23,695 |
| District 23 | 238 | 16,353 | 5,120 | 103 | 2,455 | 2,768 | 1,082 | 495 | 1,991 | 3,429 | 442,570 | 166,330 | 119,935 | 47,735 |
| District 24 | 178 | 12,194 | 3,622 | 5 | 2,009 | 2,222 | 140 | 188 | 1,465 | 2,573 | 245,930 | 93,000 | 68,540 | 18,483 |
| White County | 1,980 | 165,183 | 52,559 | 722 | 14,373 | 30,998 | 8,687 | 6,929 | 40,237 | 8,684 | 4,880,777 | 1,866,110 | 1,033,800 | 537,250 |
| District 1 | 315 | 26,971 | 9,804 | 216 | 2,154 | 5,809 | 1,637 | 842 | 4,784 | 1,676 | 1,168,141 | 385,990 | 264,615 | 55,331 |
| District 2 | 123 | 13,424 | 3,227 | 87 | 1,238 | 2,623 | 618 | 112 | 5,347 | 1,772 | 299,190 | 78,800 | 45,850 | 20,480 |
| District 3 | 222 | 14,139 | 4,904 | 163 | 218 | 3,481 | 619 | 99 | 1,842 | 2,321 | 448,735 | 198,385 | 134,630 | 46,420 |
| District 4 | 174 | 12,496 | 3,487 | 88 | 808 | 3,709 | 765 | 928 | 2,413 | 386 | 352,550 | 133,625 | 100,600 | 22,150 |
| District 5 | 193 | 17,323 | 6,682 | 53 | 2,059 | 2,274 | 1,367 | 462 | 3,964 | 432 | 408,325 | 139,265 | 94,125 | 34,180 |
| District 6 | 208 | 16,539 | 5,391 | 13 | 3,040 | 2,015 | 648 | 1,690 | 3,485 | 344 | 420,210 | 146,200 | 91,080 | 26,800 |
| District 7 | 180 | 13,808 | 4,605 | 10 | 3,026 | 2,896 | 678 | 559 | 2,073 | 824 | 356,725 | 90,175 | 51,449 | 23,131 |
| District 8 | 85 | 9,384 | 3,257 | 5 | 532 | 1,891 | 289 | 184 | 2,392 | 449 | 315,725 | 77,425 | 51,149 | 15,520 |
| District 9 | 98 | 9,436 | 3,245 | 62 | 714 | 1,903 | 17 | 94 | 2,631 | 442 | 254,683 | 62,050 | 49,655 | 23,022 |
| District 10 | 36 | 5,502 | 600 | 10 | 644 | 435 | 17 | 24 | 3,685 | 77 | 60,950 | 16,960 | 11,115 | 1,995 |
| District 11 | 126 | 11,509 | 2,970 | 39 | 614 | 1,719 | 1,266 | 901 | 3,451 | 539 | 257,840 | 91,925 | 53,215 | 21,265 |
| District 12 | 118 | 11,430 | 3,918 | 33 | 211 | 2,591 | 1,274 | 832 | 2,346 | 429 | 399,000 | 104,400 | 69,010 | 26,615 |
| District 13 | 74 | 3,311 | 527 | 26 | 49 | 261 | 262 | 135 | 1,796 | 315 | 82,127 | 28,650 | 19,085 | 6,392 |
| District 14 | 13 | 411 | 42 | 46 | 25 | 28 | 28 | 28 | 260 | 4 | 22,000 | 18,160 | 8,450 | 1,120 |
| Williamson County | 3,005 | 321,839 | 103,764 | 2,759 | 16,940 | 60,369 | 18,922 | 21,291 | 38,831 | 18,690 | 16,982,796 | 3,275,220 | 2,301,336 | 826,602 |
| District 1 | 354 | 46,590 | 7,839 | 116 | 2,945 | 6,234 | 3, | | | | | | | |

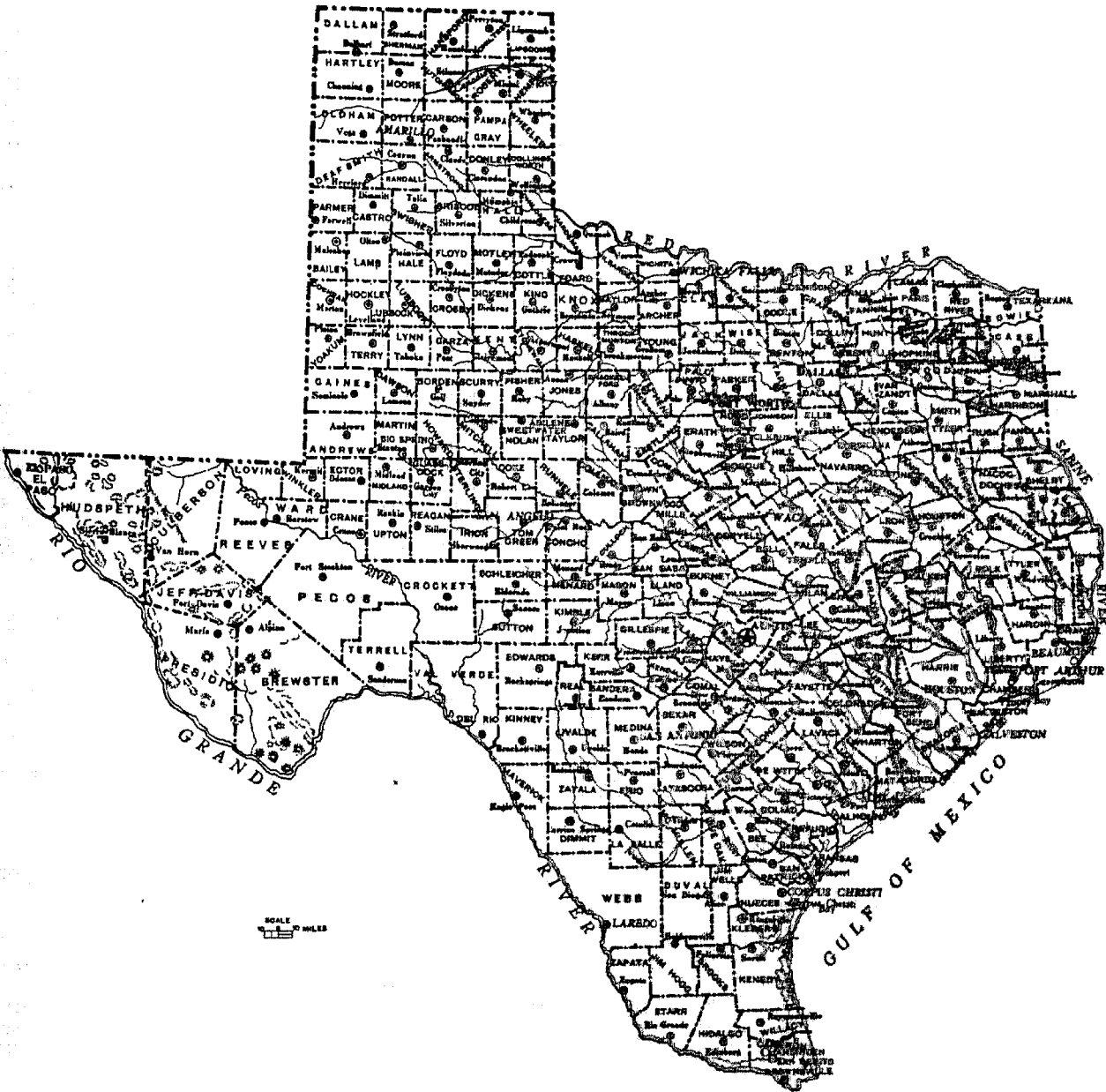
AGRICULTURE—TENNESSEE

NUMBER OF FARMS, FARM ACREAGE, AND SPECIFIED FARM VALUES, BY COUNTIES AND MINOR CIVIL DIVISIONS: 1930—Continued

| COUNTY AND MINOR CIVIL DIVISION | Number of farms April 1, 1930 | ALL LAND IN FARMS, APRIL 1, 1930, CLASSIFIED ACCORDING TO USE IN 1929 | | | | | | | SPECIFIED FARM VALUES, APRIL 1, 1930 | | | | | |
|-------------------------------------|-------------------------------|---|-------------------------|----------------------|------------------------|-------------------|-------------------|-------------------|--|---------------------------------|-----------------------------------|------------------------------|------------------------------|---|
| | | All land in farms (acres) | Crop land | | | Pasture land | | | Wood-land not used for pasture (acres) | All other land in farms (acres) | Farm land and buildings (dollars) | All farm buildings (dollars) | Farmers' dwellings (dollars) | Farm implements and machinery (dollars) |
| | | | Crops harvested (acres) | Crop failure (acres) | Idle or fallow (acres) | Plow-able (acres) | Wood-land (acres) | All other (acres) | | | | | | |
| Williamson County—Continued. | | | | | | | | | | | | | | |
| District 12..... | 120 | 9,641 | 2,125 | 15 | 655 | 1,965 | 2,743 | 484 | 297 | 347 | 440,235 | 182,850 | 120,650 | 21,325 |
| District 13..... | 104 | 7,940 | 1,879 | 176 | 1,615 | 1,506 | 1,323 | 683 | 199 | 549 | 297,320 | 91,680 | 52,590 | 13,520 |
| District 14..... | 153 | 11,162 | 4,270 | 169 | 785 | 2,001 | 2,985 | 331 | 334 | 857 | 681,525 | 244,315 | 184,100 | 44,798 |
| District 15..... | 81 | 13,978 | 5,919 | 227 | 213 | 3,103 | 1,590 | 1,620 | 381 | 625 | 1,648,500 | 522,850 | 361,550 | 66,150 |
| District 16..... | 71 | 8,277 | 2,782 | 121 | 340 | 932 | 2,145 | 1,478 | 201 | 328 | 392,800 | 187,375 | 67,325 | 22,010 |
| District 17..... | 114 | 13,675 | 4,171 | 38 | 1,512 | 7,314 | 329 | 329 | 291 | 595,300 | 222,900 | 142,450 | 25,010 | |
| District 18..... | 107 | 12,998 | 5,060 | 158 | 282 | 4,645 | 1,416 | 1,027 | 146 | 264 | 673,500 | 203,200 | 123,100 | 41,808 |
| District 19..... | 78 | 6,379 | 2,099 | 121 | 181 | 969 | 2,119 | 50 | 237 | 623 | 329,850 | 47,875 | 32,575 | 17,706 |
| District 20..... | 101 | 12,595 | 4,566 | 55 | 559 | 2,786 | 2,733 | 770 | 327 | 889 | 765,780 | 273,050 | 172,360 | 48,240 |
| District 21..... | 115 | 8,508 | 3,044 | 29 | 341 | 1,058 | 2,572 | 198 | 399 | 857 | 355,420 | 79,955 | 43,975 | 27,570 |
| District 22..... | 109 | 8,499 | 2,511 | 20 | 104 | 1,683 | 3,682 | 265 | 38 | 231 | 387,800 | 176,870 | 104,170 | 37,025 |
| District 23..... | 94 | 7,561 | 2,690 | 29 | 445 | 1,433 | 1,994 | 90 | 164 | 714 | 507,175 | 100,775 | 68,475 | 26,510 |
| Wilson County..... | 3,782 | 336,461 | 118,876 | 2,082 | 13,518 | 52,096 | 90,085 | 48,082 | 8,658 | 12,364 | 13,763,022 | 4,769,249 | 3,131,811 | 732,707 |
| District 1..... | 253 | 21,721 | 6,403 | 57 | 739 | 6,583 | 5,705 | 1,440 | 180 | 608 | 1,280,519 | 366,935 | 218,705 | 38,600 |
| District 2..... | 193 | 11,422 | 4,205 | 94 | 595 | 1,688 | 3,222 | 1,024 | 196 | 438 | 488,940 | 169,830 | 90,660 | 43,053 |
| District 3..... | 126 | 14,412 | 5,685 | 40 | 508 | 4,084 | 3,017 | 283 | 376 | 426 | 777,320 | 238,250 | 161,700 | 45,480 |
| District 4..... | 228 | 19,167 | 7,578 | 8 | 2,752 | 3,097 | 3,382 | 106 | 321 | 743 | 770,320 | 228,480 | 143,145 | 45,328 |
| District 5..... | 154 | 16,793 | 8,849 | 36 | 113 | 3,513 | 1,553 | 1,230 | 1,366 | 325 | 561,300 | 164,100 | 127,010 | 16,900 |
| District 6..... | 85 | 8,295 | 2,821 | 80 | 282 | 1,244 | 1,855 | 1,580 | 28 | 399 | 286,700 | 76,900 | 50,015 | 21,910 |
| District 7..... | 81 | 9,608 | 3,545 | 164 | 1,612 | 1,880 | 2,465 | 433 | 230 | 449 | 381,175 | 122,100 | 74,200 | 12,135 |
| District 8..... | 123 | 12,219 | 2,650 | 6 | 347 | 1,194 | 1,261 | 5,474 | 169 | 198 | 459,790 | 159,200 | 106,105 | 21,646 |
| District 9..... | 100 | 12,460 | 4,484 | 151 | 137 | 2,174 | 4,825 | 359 | 329 | 829 | 620,293 | 151,975 | 111,875 | 26,696 |
| District 10..... | 188 | 14,413 | 6,211 | 85 | 265 | 2,542 | 4,229 | 363 | 211 | 638 | 994,900 | 446,400 | 308,570 | 70,026 |
| District 11..... | 121 | 16,512 | 3,338 | 15 | 1,839 | 2,225 | 775 | 946 | 500 | 664 | 419,080 | 126,610 | 90,260 | 22,191 |
| District 12..... | 100 | 7,621 | 2,223 | 15 | 694 | 150 | 1,478 | 2,830 | 234 | 234 | 234,950 | 90,500 | 56,550 | 13,980 |
| District 13..... | 108 | 6,968 | 2,596 | 209 | 410 | 451 | 632 | 2,390 | 183 | 297 | 284,510 | 71,730 | 53,100 | 15,710 |
| District 14..... | 98 | 8,445 | 2,981 | 61 | 277 | 559 | 1,047 | 3,805 | 288 | 498 | 476,700 | 193,875 | 117,295 | 26,244 |
| District 15..... | 211 | 16,189 | 3,964 | 118 | 700 | 1,251 | 3,682 | 5,766 | 5 | 588 | 818,855 | 87,950 | 62,025 | 18,850 |
| District 16..... | 319 | 16,165 | 6,496 | 42 | 83 | 1,449 | 1,630 | 5,876 | 762 | 487 | 900,710 | 365,511 | 249,350 | 22,716 |
| District 17..... | 183 | 17,145 | 5,442 | 432 | 965 | 2,078 | 4,427 | 125 | 963 | 518,136 | 160,635 | 95,000 | 21,335 | |
| District 18..... | 143 | 11,555 | 2,217 | 46 | 559 | 1,339 | 1,371 | 1,361 | 576 | 847 | 367,007 | 155,000 | 98,300 | 25,889 |
| District 19..... | 207 | 16,208 | 6,275 | 64 | 162 | 2,154 | 3,518 | 2,691 | 1,286 | 536 | 786,300 | 328,590 | 219,005 | 65,070 |
| District 20..... | 126 | 14,769 | 5,052 | 60 | 175 | 1,540 | 6,873 | 572 | 222 | 295 | 453,500 | 183,950 | 103,200 | 25,775 |
| District 21..... | 172 | 17,274 | 5,169 | 63 | 224 | 2,204 | 7,326 | 506 | 160 | 333 | 580,350 | 189,575 | 122,550 | 47,575 |
| District 22..... | 147 | 14,191 | 5,440 | 76 | 126 | 1,922 | 3,140 | 1,948 | 991 | 459 | 583,750 | 191,735 | 131,551 | 21,585 |
| District 23..... | 147 | 13,235 | 4,286 | 117 | 72 | 3,461 | 4,633 | 838 | 390 | 806 | 337,425 | 121,660 | 68,975 | 15,590 |
| District 24..... | 157 | 14,136 | 5,105 | 87 | 168 | 3,412 | 3,383 | 418 | 625 | 1,240 | 545,775 | 214,160 | 146,525 | 34,960 |
| District 25..... | 113 | 10,611 | 3,490 | 67 | 453 | 3,063 | 2,622 | 184 | 262 | 500 | 488,717 | 170,615 | 121,710 | 23,425 |

TEXAS

COUNTIES, PRINCIPAL CITIES, RIVERS, AND MOUNTAINS



AGRICULTURE—TEXAS

NUMBER OF FARMS, FARM ACREAGE, AND SPECIFIED FARM VALUES, BY COUNTIES AND MINOR CIVIL DIVISIONS: 1930

| COUNTY AND MINOR CIVIL DIVISION | Number of farms April 1, 1930 | ALL LAND IN FARMS, APRIL 1, 1930, CLASSIFIED ACCORDING TO USE IN 1930 | | | | | | | | SPECIFIED FARM VALUES, APRIL 1, 1930 | | | | |
|--|-------------------------------|---|-------------------------|----------------------|------------------------|-------------------|-------------------|-------------------|--|--------------------------------------|-----------------------------------|------------------------------|------------------------------|---|
| | | All land in farms (acres) | Crop land | | | Pasture land | | | Wood-land not used for pasture (acres) | All other land in farms (acres) | Farm land and buildings (dollars) | All farm buildings (dollars) | Farmers' dwellings (dollars) | Farm implements and machinery (dollars) |
| | | | Crops harvested (acres) | Crop failure (acres) | Idle or fallow (acres) | Plow-able (acres) | Wood-land (acres) | All other (acres) | | | | | | |
| THE STATE | 485,488 | 184,707,130 | 30,634,370 | 1,808,974 | 2,328,223 | 11,136,353 | 14,448,011 | 61,337,071 | 1,240,472 | 1,758,055 | 3,597,406,986 | 534,537,451 | 361,008,434 | 182,186,806 |
| Anderson County | 4,423 | 360,339 | 183,373 | 5,531 | 32,301 | 22,504 | 110,242 | 24,455 | 16,935 | 15,989 | 9,593,834 | 2,861,436 | 2,103,910 | 770,250 |
| Precinct 1..... | 736 | 52,676 | 18,125 | 705 | 6,764 | 5,979 | 14,843 | 2,783 | 1,564 | 1,073 | 1,955,748 | 659,780 | 430,793 | 130,343 |
| Precinct 2..... | 880 | 71,574 | 25,091 | 2,253 | 6,067 | 2,943 | 16,473 | 8,924 | 4,901 | 4,010 | 1,984,800 | 533,951 | 378,365 | 162,950 |
| Precinct 3..... | 609 | 48,726 | 19,723 | 1,040 | 2,596 | 2,251 | 12,858 | 3,549 | 1,903 | 1,720 | 1,163,745 | 378,720 | 262,645 | 97,475 |
| Precinct 4..... | 845 | 66,199 | 26,363 | 644 | 6,640 | 2,729 | 16,939 | 3,230 | 4,232 | 3,602 | 1,558,043 | 498,175 | 379,891 | 119,296 |
| Precinct 5..... | 981 | 105,399 | 32,638 | 781 | 5,030 | 6,864 | 30,713 | 2,609 | 3,622 | 3,054 | 2,431,089 | 605,815 | 471,616 | 204,286 |
| Precinct 6..... | 391 | 23,735 | 10,314 | 90 | 2,274 | 1,648 | 4,386 | 3,360 | 653 | 1,160 | 560,409 | 136,995 | 150,125 | 55,810 |
| Andrews County | 75 | 748,861 | 4,158 | 563 | 2,240 | 59,312 | | 679,900 | 100 | 2,580 | 6,160,499 | 109,100 | 58,750 | 39,925 |
| Precinct 1..... | 65 | 600,412 | 3,785 | 593 | 1,671 | 44,650 | | 547,610 | 100 | 1,993 | 5,619,100 | 86,300 | 58,150 | 84,475 |
| Precinct 2..... | 5 | 2,354 | 321 | 549 | 202 | | | 2,090 | | 192 | 84,204 | 5,800 | 3,000 | 2,250 |
| All other minor civil divisions (2)..... | 5 | 148,115 | 60 | 20 | 14,450 | | | 130,200 | | 395 | 507,195 | 17,500 | 2,600 | 3,200 |
| Angelina County | 2,638 | 175,383 | 50,507 | 4,207 | 13,637 | 7,770 | 55,955 | 6,903 | 38,335 | 7,667 | 5,678,483 | 1,715,015 | 1,333,612 | 403,862 |
| Precinct 1..... | 867 | 47,912 | 16,114 | 872 | 3,947 | 1,824 | 13,424 | 1,446 | 9,617 | 658 | 2,110,417 | 654,295 | 531,050 | 151,688 |
| Precinct 2..... | 490 | 35,590 | 9,117 | 977 | 5,268 | 2,238 | 843 | 4,054 | 711 | 910 | 1,910,735 | 257,730 | 212,015 | 39,908 |
| Precinct 3..... | 245 | 26,545 | 4,737 | 893 | 481 | 881 | 17,175 | 630 | 1,178 | 624,011 | 192,483 | 149,155 | 29,707 | |
| Precinct 4..... | 153 | 9,068 | 3,228 | 210 | 423 | 242 | 3,624 | 65 | 2,033 | 259 | 390,490 | 67,880 | 60,500 | 49,290 |
| Precinct 5..... | 611 | 37,029 | 12,931 | 858 | 2,442 | 1,260 | 5,592 | 2,907 | 8,556 | 2,474 | 1,090,800 | 354,925 | 260,610 | 105,223 |
| Precinct 7..... | 296 | 19,209 | 4,630 | 498 | 1,081 | 325 | 5,740 | 1,122 | 3,436 | 2,387 | 552,040 | 180,230 | 140,282 | 35,981 |
| Aranas County | 143 | 100,485 | 7,914 | 844 | 3,317 | 792 | 3,460 | 35,797 | 48 | 312 | 1,918,900 | 207,095 | 139,975 | 106,506 |
| Commissioner's prec. 1..... | 97 | 46,826 | 7,347 | 806 | 2,134 | 739 | 1,509 | 34,071 | 48 | 187 | 1,331,530 | 151,100 | 102,950 | 96,991 |
| Commissioner's prec. 2..... | 32 | 2,041 | 195 | 42 | 169 | 42 | 239 | 1,227 | | 27 | 177,800 | 30,175 | 21,925 | 4,725 |
| Commissioner's prec. 3..... | 7 | 49,480 | 369 | | | 13 | 712 | 45,380 | | 94 | 290,870 | 24,100 | 13,000 | 3,800 |
| Commissioner's prec. 4..... | 7 | 2,138 | | 3 | 14 | 7 | | 2,140 | | 4 | 68,700 | 1,720 | 1,800 | |
| Archer County | 695 | 504,906 | 52,730 | 19,028 | 5,518 | 12,599 | 17,203 | 392,019 | 2,922 | 2,723 | 18,933,577 | 1,502,845 | 890,500 | 498,627 |
| Precinct 1..... | 95 | 94,616 | 6,126 | 2,983 | 269 | 532 | 93 | 84,295 | 40 | 138 | 2,263,895 | 197,540 | 118,305 | 59,635 |
| Precinct 2..... | 64 | 30,321 | 2,795 | 2,398 | 830 | 246 | | 21,498 | 2,407 | 127 | 836,570 | 75,550 | 47,565 | 21,880 |
| Precinct 3..... | 88 | 64,394 | 4,775 | 3,271 | 631 | 3,075 | 130 | 82,321 | 12 | 179 | 1,430,010 | 120,000 | 78,740 | 46,435 |
| Precinct 4..... | 95 | 34,909 | 9,694 | 188 | 971 | 2,358 | 372 | 21,195 | 52 | 109 | 1,240,975 | 250,850 | 142,015 | 80,185 |
| Precinct 5..... | 52 | 58,393 | 3,464 | 557 | 490 | 77 | 11,993 | 41,590 | 9 | 9 | 982,582 | 98,000 | 60,475 | 27,240 |
| Precinct 6..... | 68 | 46,839 | 7,167 | 1,123 | 300 | 957 | | 36,284 | 80 | 948 | 1,527,780 | 197,480 | 134,500 | 73,062 |
| Precinct 7..... | 139 | 50,906 | 13,772 | 2,370 | 823 | 3,219 | 1,280 | 25,598 | 25 | 519 | 1,873,735 | 248,225 | 138,750 | 88,075 |
| Precinct 8..... | 121 | 124,941 | 5,217 | 6,203 | 1,214 | 1,935 | 3,325 | 106,088 | 306 | 604 | 3,678,030 | 300,200 | 170,150 | 102,115 |
| Armstrong County | 473 | 743,357 | 129,481 | 10,826 | 1,539 | 148,311 | | 450,063 | 40 | 2,098 | 12,232,970 | 1,318,500 | 729,290 | 1,057,341 |
| Precinct 1..... | 86 | 69,732 | 33,206 | 1,584 | 619 | 17,812 | | 7,248 | | 192 | 1,950,920 | 194,000 | 107,050 | 249,760 |
| Precinct 2..... | 115 | 33,463 | 33,331 | 2,243 | 279 | 45,205 | | 1,173 | | 182 | 2,828,355 | 278,950 | 190,900 | 240,806 |
| Precinct 3..... | 138 | 455,195 | 20,641 | 1,927 | 54 | 44,748 | | 396,119 | 40 | 1,676 | 4,046,693 | 639,000 | 234,590 | 204,711 |
| Precinct 4..... | 133 | 144,697 | 42,183 | 4,072 | 625 | 41,546 | | 55,523 | | 148 | 3,427,002 | 305,950 | 200,750 | 362,076 |
| Atascosa County | 1,816 | 592,615 | 118,297 | 2,324 | 12,318 | 14,567 | 390,989 | 39,589 | 3,013 | 12,103 | 14,054,128 | 1,771,181 | 1,191,970 | 609,166 |
| Precinct 1..... | 187 | 50,158 | 15,390 | 563 | 443 | 163 | 33,212 | 75 | 7 | 15 | 1,623,955 | 197,856 | 124,100 | 65,495 |
| Precinct 2..... | 163 | 55,779 | 3,412 | 788 | 793 | 3,167 | 47,643 | 96 | 311 | 589 | 772,457 | 130,755 | 77,195 | 40,140 |
| Precinct 3..... | 652 | 100,582 | 36,928 | 1,501 | 1,650 | 6,678 | 48,711 | 4,141 | 914 | 939 | 2,533,478 | 346,050 | 207,735 | 147,825 |
| Precinct 4..... | 287 | 203,950 | 17,115 | 712 | 2,490 | 1,129 | 170,995 | 11,126 | | 333 | 3,728,995 | 262,570 | 177,515 | 60,970 |
| Precinct 5..... | 68 | 21,146 | 2,460 | 1,310 | 695 | 541 | 15,818 | 335 | 16 | 3 | 367,857 | 48,960 | 33,700 | 21,240 |
| Precinct 6..... | 275 | 82,872 | 13,521 | 2,322 | 2,630 | 1,723 | 23,490 | 1,792 | 364 | 220 | 1,810,353 | 308,750 | 194,085 | 110,219 |
| Precinct 7..... | 163 | 24,321 | 4,814 | 831 | 1,281 | 2,637 | 2,637 | 2,177 | 1,946 | 8,426 | 628,820 | 128,420 | 75,375 | 44,975 |
| Precinct 8..... | 311 | 70,397 | 21,328 | 1,327 | 2,876 | 3,279 | 32,402 | 9,846 | 56 | 1,573 | 2,582,173 | 349,820 | 232,265 | 120,302 |
| Austin County | 3,119 | 349,119 | 104,139 | 10,355 | 3,766 | 71,087 | 68,539 | 69,607 | 8,548 | 13,237 | 15,389,141 | 4,407,740 | 2,944,532 | 1,111,145 |
| Precinct 1..... | 812 | 70,297 | 22,365 | 3,153 | 562 | 17,598 | 11,714 | 8,576 | 2,257 | 4,022 | 2,969,110 | 798,960 | 544,460 | 220,079 |
| Precinct 2..... | 187 | 33,319 | 8,297 | 128 | 738 | 4,860 | 3,960 | 1,183 | 1,479 | 334 | 1,109,739 | 871,902 | 244,575 | 90,545 |
| Precinct 3..... | 521 | 63,142 | 18,453 | 1,100 | 637 | 18,459 | 4,822 | 12,817 | 315 | 4,557 | 2,958,378 | 558,985 | 399,370 | 159,344 |
| Precinct 4..... | 232 | 75,472 | 12,861 | 787 | 863 | 20,316 | 22,117 | 15,992 | 1,857 | 749 | 1,918,598 | 527,521 | 339,457 | 128,545 |
| Precinct 5..... | 457 | 44,374 | 16,267 | 444 | 5,372 | 11,281 | | 8,311 | 465 | 1,913 | 2,322,213 | 891,028 | 564,945 | 181,110 |
| Precinct 6..... | 313 | 28,381 | 11,599 | 321 | 18 | 779 | 3,151 | 10,451 | 1,651 | 745 | 1,535,380 | 609,865 | 439,880 | 148,018 |
| Precinct 7..... | 206 | 19,653 | 7,631 | 19 | 392 | 605 | 4,351 | 4,351 | 329 | 803 | 887,527 | 268,538 | 162,009 | 65,122 |
| Precinct 8..... | 281 | 27,599 | 8,513 | 4,729 | 115 | 3,228 | 4,169 | 7,666 | 196 | 364 | 1,689,890 | 380,931 | 259,830 | 118,382 |
| Bailey County | 738 | 396,623 | 123,366 | 4,496 | 5,664 | 173,563 | | 78,079 | 352 | 9,111 | 10,367,350 | 778,626 | 432,819 | 584,837 |
| Precinct 1..... | 259 | 87,896 | 44,547 | 313 | 2,369 | 29,825 | | 19,169 | 160 | 495 | 3,281,659 | 327,260 | 201,244 | 254,942 |
| Precinct 2..... | 111 | 116,360 | 20,432 | 2,699 | 2,445 | 37,069 | | 52,580 | | 1,135 | 2,121,060 | 151,801 | 77,365 | 117,375 |
| Precinct 3..... | 136 | 60,332 | 21,435 | 620 | 295 | 54,532 | | 10,318 | 180 | 2,632 | 2,129,649 | 102,340 | 48,025 | 68,085 |
| Precinct 4..... | 267 | 102,045 | 38,942 | 874 | 635 | 62,019 | | 4,015 | 12 | 4,048 | 2,837,982 | 197,195 | 105,235 | 144,475 |
| Bandera County | 673 | 605,631 | 27,073 | 2,649 | 3,043 | 11,189 | 249,616 | 308,541 | 193 | 2,242 | 8,126,412 | 1,222,986 | 737,843 | 513,337 |
| Commissioner's prec. 1..... | 243 | 148,408 | 11,290 | 1,590 | 1,078 | 1,504 | 89,330 | 43,201 | | 600 | 2,732,435 | 430,837 | 255,833 | 98,704 |
| Commissioner's prec. 2..... | 190 | 74,111 | 3,537 | 58 | 85 | 4,056 | 11,763 | 52,992 | | 620 | 1,100,065 | 184,706 | 120,080 | 65,680 |
| Commissioner's prec. 3..... | 144 | 144,413 | 7, | | | | | | | | | | | |

AGRICULTURE—TEXAS

605

NUMBER OF FARMS, FARM ACREAGE, AND SPECIFIED FARM VALUES, BY COUNTIES AND MINOR CIVIL DIVISIONS: 1930—Continued

| COUNTY AND MINOR CIVIL DIVISION | Number of farms April 1, 1930 | ALL LAND IN FARMS, APRIL 1, 1930, CLASSIFIED ACCORDING TO USE IN 1929 | | | | | | | | SPECIFIED FARM VALUES, APRIL 1, 1930 | | | | |
|---------------------------------|-------------------------------|---|-------------------------|----------------------|------------------------|-------------------|-------------------|-------------------|--|--------------------------------------|-----------------------------------|------------------------------|------------------------------|---|
| | | All land in farms (acres) | Crop land | | | Pasture land | | | Wood-land not used for pasture (acres) | All other land in farms (acres) | Farm land and buildings (dollars) | All farm buildings (dollars) | Farmers' dwellings (dollars) | Farm implements and machinery (dollars) |
| | | | Crops harvested (acres) | Crop failure (acres) | Idle or fallow (acres) | Plow-able (acres) | Wood-land (acres) | All other (acres) | | | | | | |
| Bastrop County | 3,207 | 381,838 | 128,805 | 11,871 | 13,058 | 15,447 | 168,324 | 34,554 | 4,023 | 8,358 | 12,455,890 | 2,344,920 | 1,600,908 | 629,557 |
| Precinct 1..... | 429 | 47,099 | 17,184 | 1,828 | 1,680 | 1,410 | 21,773 | 2,898 | 140 | 226 | 1,399,280 | 251,790 | 192,378 | 62,488 |
| Precinct 2..... | 334 | 52,773 | 12,671 | 1,087 | 1,094 | 1,663 | 30,201 | 3,467 | 1,429 | 581 | 1,523,069 | 297,069 | 193,239 | 78,820 |
| Precinct 3..... | 619 | 72,841 | 25,899 | 2,391 | 2,101 | 3,448 | 25,460 | 11,465 | 291 | 1,790 | 1,951,189 | 315,090 | 218,730 | 112,892 |
| Precinct 4..... | 493 | 53,753 | 28,772 | 3,108 | 2,856 | 3,754 | 14,735 | 3,266 | 719 | 1,549 | 3,048,899 | 612,781 | 448,103 | 135,375 |
| Precinct 5..... | 398 | 37,364 | 13,822 | 979 | 992 | 1,292 | 16,384 | 2,342 | 310 | 1,243 | 1,758,674 | 222,560 | 133,640 | 64,085 |
| Precinct 6..... | 306 | 43,414 | 5,238 | 1,766 | 8,063 | 2,374 | 20,185 | 5,630 | 317 | 1,353 | 909,694 | 263,510 | 155,060 | 49,667 |
| Precinct 7..... | 334 | 30,726 | 14,428 | 688 | 688 | 807 | 21,073 | 379 | 706 | 1,067 | 1,231,065 | 220,720 | 148,616 | 62,125 |
| Precinct 8..... | 164 | 29,890 | 8,193 | 64 | 31 | 172 | 15,513 | 4,187 | 190 | 639 | 744,960 | 220,510 | 187,060 | 60,483 |
| Baylor County | 867 | 411,588 | 102,053 | 19,863 | 4,848 | 9,713 | 10,334 | 988,483 | 208 | 2,308 | 12,051,418 | 1,311,538 | 873,990 | 378,586 |
| Precinct 1..... | 129 | 33,012 | 13,621 | 2,149 | 689 | 676 | 278 | 15,098 | ----- | 261 | 1,366,136 | 225,609 | 145,790 | 51,642 |
| Precinct 2..... | 187 | 147,215 | 21,109 | 6,682 | 468 | 822 | 1,988 | 115,213 | ----- | 632 | 3,262,225 | 313,130 | 142,065 | 90,162 |
| Precinct 3..... | 164 | 118,360 | 19,319 | 2,901 | 782 | 761 | 408 | 59,496 | ----- | 185 | 3,292,060 | 262,320 | 178,693 | 102,235 |
| Precinct 4..... | 179 | 52,604 | 22,458 | 2,800 | 1,017 | 6,922 | 7,089 | 11,199 | ----- | 18 | 1,990,650 | 303,730 | 123,459 | 128,905 |
| Precinct 5..... | 208 | 60,477 | 25,646 | 5,861 | 1,436 | 431 | 875 | 20,855 | ----- | 6 | 2,137,947 | 330,703 | 237,000 | 140,639 |
| Bee County | 1,731 | 332,661 | 103,077 | 7,012 | 7,980 | 8,770 | 139,483 | 61,373 | 1,355 | 4,611 | 12,169,623 | 1,851,410 | 1,343,882 | 731,659 |
| Precinct 1..... | 520 | 105,185 | 28,019 | 2,017 | 2,091 | 5,410 | 62,859 | 12,694 | 945 | 1,147 | 4,323,874 | 762,038 | 512,940 | 224,847 |
| Precinct 2..... | 364 | 61,069 | 20,421 | 2,501 | 3,210 | 681 | 33,693 | 6,454 | ----- | 648 | 2,272,673 | 211,273 | 143,694 | 49,005 |
| Precinct 3..... | 30 | 14,539 | 966 | 113 | 342 | 77 | 2,199 | 10,972 | ----- | 1 | 399,870 | 39,900 | 19,000 | 12,920 |
| Precinct 4..... | 29 | 6,289 | 711 | 56 | 66 | 422 | 3,729 | 1,130 | ----- | 44 | 226,370 | 22,158 | 13,590 | 10,873 |
| Precinct 5..... | 153 | 48,032 | 11,085 | 419 | 995 | 156 | 803 | 35,304 | ----- | 270 | 1,686,191 | 143,622 | 106,396 | 34,327 |
| Precinct 6..... | 361 | 56,066 | 22,401 | 527 | 248 | 652 | 30,748 | 573 | 64 | 951 | 2,972,821 | 415,529 | 266,620 | 229,219 |
| Precinct 7..... | 129 | 18,707 | 11,416 | 831 | 106 | 494 | 4,128 | 465 | ----- | 1,272 | 744,089 | 120,655 | 71,693 | 69,696 |
| Precinct 8..... | 155 | 22,014 | 8,159 | 548 | 222 | 848 | 11,439 | 190 | ----- | 242 | 654,363 | 142,540 | 108,090 | 45,050 |
| Bell County | 5,430 | 613,138 | 304,092 | 6,489 | 5,364 | 9,049 | 110,838 | 98,611 | 4,524 | 13,334 | 41,618,949 | 6,215,991 | 4,398,079 | 2,047,212 |
| Precinct 1..... | 501 | 53,022 | 27,828 | 795 | 689 | 721 | 20,793 | 539 | 481 | 947 | 2,737,585 | 572,615 | 410,205 | 138,232 |
| Precinct 2..... | 401 | 66,478 | 35,646 | 710 | 238 | 744 | 21,224 | 6,092 | 409 | 1,401 | 3,223,915 | 467,275 | 292,270 | 123,547 |
| Precinct 3..... | 848 | 80,228 | 58,878 | 587 | 643 | 1,680 | 12,490 | 4,468 | 191 | 1,932 | 3,261,385 | 1,408,100 | 842,590 | 354,497 |
| Precinct 4..... | 947 | 84,647 | 67,646 | 1,260 | 681 | 1,423 | 6,638 | 4,664 | 171 | 2,324 | 3,188,367 | 1,222,180 | 792,790 | 281,444 |
| Precinct 5..... | 1,339 | 105,333 | 64,642 | 1,033 | 835 | 2,448 | 4,392 | 3,399 | 332 | 3,642 | 11,122,315 | 1,766,223 | 1,129,795 | 577,642 |
| Precinct 6..... | 389 | 45,134 | 24,758 | 825 | 1,177 | 925 | 11,857 | 3,773 | 1,123 | 829 | 2,436,160 | 463,770 | 278,650 | 129,528 |
| Precinct 7..... | 648 | 101,615 | 46,079 | 538 | 694 | 642 | 28,122 | 22,599 | 1,282 | 1,394 | 3,339,632 | 728,136 | 512,734 | 217,137 |
| Precinct 8..... | 317 | 78,674 | 17,128 | 893 | 137 | 431 | 5,147 | 51,964 | 720 | 548 | 1,298,636 | 217,435 | 142,945 | 73,295 |
| Bexar County | 3,467 | 554,209 | 193,356 | 11,846 | 13,362 | 24,419 | 116,573 | 176,438 | 5,511 | 13,384 | 44,794,873 | 8,964,163 | 4,384,227 | 1,794,067 |
| Precinct 1..... | 101 | 7,134 | 3,311 | 340 | 142 | 745 | 2,019 | 171 | 99 | 298 | 2,912,152 | 652,232 | 435,690 | 110,398 |
| Precinct 2..... | 361 | 114,130 | 23,362 | 492 | 1,670 | 2,302 | 20,627 | 63,822 | 495 | 1,529 | 6,417,026 | 820,070 | 512,790 | 291,500 |
| Precinct 3..... | 534 | 66,016 | 29,410 | 4,731 | 6,723 | 6,273 | 13,211 | 8,126 | 2,350 | 1,194 | 6,493,089 | 1,126,781 | 676,067 | 261,608 |
| Precinct 4..... | 659 | 72,943 | 41,989 | 1,242 | 2,387 | 3,616 | 17,064 | 3,793 | 454 | 3,688 | 5,247,836 | 959,608 | 618,130 | 226,162 |
| Precinct 5..... | 559 | 79,120 | 36,421 | 899 | 4,086 | 2,354 | 22,817 | 10,673 | 360 | 1,661 | 5,944,905 | 734,320 | 515,685 | 265,283 |
| Precinct 6..... | 576 | 58,789 | 26,669 | 744 | 843 | 5,570 | 2,716 | 20,476 | 507 | 2,359 | 3,737,880 | 812,030 | 594,485 | 179,818 |
| Precinct 7..... | 461 | 50,711 | 23,623 | 3,079 | 2,943 | 3,208 | 8,426 | 6,346 | 334 | 2,763 | 4,060,213 | 896,845 | 440,189 | 173,615 |
| Precinct 8..... | 226 | 105,266 | 9,885 | 310 | 508 | 956 | 28,499 | 63,312 | 1,031 | 1,160 | 6,082,574 | 898,310 | 512,000 | 239,890 |
| Blanco County | 708 | 464,564 | 31,121 | 4,118 | 1,588 | 8,046 | 114,086 | 303,086 | 173 | 1,400 | 8,389,969 | 1,314,858 | 873,364 | 394,970 |
| Precinct 1..... | 253 | 162,072 | 9,448 | 2,135 | 812 | 4,021 | 23,283 | 121,378 | 160 | 585 | 2,269,573 | 418,675 | 274,950 | 94,865 |
| Precinct 2..... | 59 | 64,468 | 2,063 | 723 | 234 | 110 | 11,167 | ----- | ----- | 176 | 864,965 | 117,675 | 61,399 | 28,471 |
| Precinct 3..... | 90 | 119,671 | 4,023 | 482 | 808 | 142 | 930 | 113,357 | ----- | 269 | 1,836,790 | 246,250 | 171,850 | 47,950 |
| Precinct 4..... | 284 | 88,162 | 12,672 | 728 | 928 | 3,891 | 64,402 | 6,602 | 15 | 314 | 1,637,650 | 266,001 | 206,355 | 67,909 |
| Precinct 5..... | 52 | 29,201 | 3,007 | ----- | 61 | 132 | 26,473 | 413 | ----- | 63 | 486,000 | 136,354 | 79,000 | 20,375 |
| Borden County | 892 | 468,014 | 28,060 | 11,286 | 457 | 1,136 | ----- | 415,665 | 3 | 1,617 | 4,371,302 | 408,144 | 217,966 | 190,495 |
| Precinct 1..... | 24 | 159,228 | 1,010 | 778 | 77 | ----- | ----- | 187,196 | ----- | 166 | 1,282,659 | 62,190 | 20,180 | 10,225 |
| Precinct 2..... | 82 | 70,230 | 5,488 | 2,187 | 220 | ----- | ----- | 62,012 | ----- | 262 | 614,490 | 57,870 | 69,505 | 21,210 |
| Precinct 3..... | 43 | 98,794 | 6,816 | 870 | 20 | 241 | ----- | 90,600 | 3 | 144 | 1,345,210 | 134,400 | 42,475 | 29,013 |
| Precinct 4..... | 76 | 95,875 | 6,981 | 1,835 | ----- | 795 | ----- | 35,703 | ----- | 862 | 1,190,590 | 92,320 | 60,391 | 33,005 |
| Precinct 5..... | 87 | 33,887 | 7,785 | 6,686 | 140 | ----- | ----- | 19,945 | ----- | 361 | 646,573 | 70,660 | 45,445 | 30,400 |
| Bosque County | 2,239 | 544,335 | 178,682 | 2,914 | 13,531 | 19,499 | 128,787 | 184,763 | 9,897 | 5,292 | 17,245,364 | 2,670,191 | 1,890,541 | 839,562 |
| Precinct 1..... | 304 | 91,686 | 23,662 | 642 | 4,692 | 5,085 | 30,794 | 17,100 | 190 | 845 | 2,519,091 | 385,016 | 269,625 | 102,853 |
| Precinct 2..... | 352 | 80,852 | 23,464 | 571 | 1,604 | 2,060 | 22,798 | 19,432 | 245 | 678 | 1,999,861 | 374,475 | 263,285 | 111,669 |
| Precinct 3..... | 267 | 68,172 | 30,078 | 173 | 1,595 | 3,198 | 8,679 | 30,849 | 289 | 1,429 | 1,914,945 | 326,268 | 227,260 | 112,121 |
| Precinct 4..... | 224 | 64,240 | 19,333 | 372 | 660 | 99 | 13,596 | 24,637 | 4,873 | 699 | 2,006,269 | 366,338 | 179,756 | 65,463 |
| Precinct 5..... | 200 | 57,474 | 17,717 | 453 | 1,601 | 1,462 | 1,243 | 34,906 | ----- | 432 | 1,794,320 | 329,180 | 179,150 | 111,140 |
| Precinct 6..... | 255 | 51,558 | 21,250 | 102 | 1,123 | 1,227 | 6,682 | 19,535 | ----- | 1,072 | 1,631,650 | 372,608 | 247,675 | 139,867 |
| Precinct 7..... | 288 | 47,001 | 21,455 | 385 | 440 | 2,096 | 11,287 | 11,694 | 30 | 157 | 1,664,323 | 210,435 | 144,240 | 70,666 |
| Precinct 8..... | 339 | 83,362 | 29,723 | 236 | 846 | 2,012 | 34,517 | 21,474 | 3,227 | 1,017 | 2,848,692 | 620,198 | 439,691 | 183,244 |
| Bowie County | 5,451 | 344,550 | 166,496 | 4,285 | 16,393 | 23,666 | 78,878 | 18,946 | 24,645 | 13,339 | 12,034,717 | 2,361,289 | 1,896,989 | 893,896 |
| Precinct 1..... | 900 | 41,250 | 23,661 | 766 | 2,251 | 2,096 | 5,866 | 2,122 | 2,627 | 1,020 | 3,106,066 | 773,877 | 523,589 | 191,204 |
| Precinct 2..... | 1,467 | 78,763 | 43,027 | 590 | 3,649 | 7,321 | 18,066 | 1,317 | 3,427 | 1,384 | 2,463,142 | 729,675 | 342,326 | 199,321 |
| Precinct 3..... | 1,223 | 89,190 | 40,285 | 1,997 | 3,899 | 6,426 | 20,263 | 5,416 | 7,284 | 4,506 | 2,630,330 | 675,957 | 4 | |

NUMBER OF FARMS, FARM ACREAGE, AND SPECIFIED FARM VALUES, BY COUNTIES AND MINOR CIVIL DIVISIONS: 1930—Continued

| COUNTY AND MINOR CIVIL DIVISION | Number of farms April 1, 1930 | ALL LAND IN FARMS, APRIL 1, 1930, CLASSIFIED ACCORDING TO USE IN 1929 | | | | | | | | | SPECIFIED FARM VALUES, APRIL 1, 1930 | | | |
|---------------------------------|-------------------------------|---|----------------------------|-------------------------|---------------------------|----------------------|----------------------|----------------------|---|------------------------------------|--------------------------------------|---------------------------------|---------------------------------|--|
| | | All land in farms (acres) | Crop land | | | Pasture land | | | Wood-land not used for pasture (acres) | All other land in farms (acres) | Farm land and buildings (dollars) | All farm buildings (dollars) | Farmers' dwellings (dollars) | Farm implements and machinery (dollars) |
| | | | Crops harvested (acres) | Crop failure (acres) | Idle or fallow (acres) | Plow-able (acres) | Wood-land (acres) | All other (acres) | | | | | | |
| Brazoria County | 2, 143 | 452, 027 | 75, 150 | 12, 710 | 8, 980 | 142, 491 | 55, 417 | 110, 527 | 5, 581 | 4, 171 | 15, 322, 264 | 2, 499, 041 | 1, 628, 255 | 784, 513 |
| Precinct 1..... | 283 | 82, 212 | 21, 135 | 3, 977 | 3, 721 | 24, 282 | 24, 149 | 3, 844 | 45 | 959 | 2, 792, 046 | 502, 652 | 267, 300 | 153, 402 |
| Precinct 2..... | 258 | 35, 134 | 7, 484 | 920 | 572 | 598 | 9, 044 | 15, 297 | 281 | 250 | 1, 487, 450 | 207, 105 | 136, 628 | 68, 651 |
| Precinct 3..... | 579 | 179, 962 | 22, 709 | 1, 806 | 2, 629 | 99, 536 | 3, 439 | 47, 858 | 123 | 1, 721 | 5, 909, 971 | 998, 015 | 633, 155 | 296, 762 |
| Precinct 4..... | 817 | 96, 749 | 12, 415 | 1, 474 | 1, 304 | 12, 279 | 30, 078 | 37, 013 | 1, 617 | 570 | 2, 569, 699 | 406, 449 | 303, 200 | 90, 628 |
| Precinct 5..... | 105 | 5, 659 | 2, 300 | 423 | 357 | 377 | 1, 841 | 25 | 182 | 154 | 537, 275 | 113, 528 | 82, 660 | 35, 616 |
| Precinct 6..... | 191 | 17, 774 | 2, 909 | 796 | 236 | 4, 084 | 7, 359 | 2, 046 | 242 | 242 | 656, 680 | 87, 100 | 55, 536 | 30, 218 |
| Precinct 7..... | 53 | 6, 950 | 342 | 216 | 119 | 4, 264 | 715 | 3, 814 | 37 | 183 | 293, 610 | 73, 555 | 56, 850 | 6, 910 |
| Precinct 8..... | 178 | 24, 667 | 5, 875 | 3, 096 | 1, 043 | 2, 793 | 7, 992 | 530 | 3, 296 | 92 | 1, 081, 557 | 110, 639 | 61, 040 | 64, 526 |
| Brazos County | 2, 493 | 247, 897 | 33, 294 | 6, 622 | 10, 355 | 37, 799 | 98, 674 | 17, 275 | 4, 440 | 6, 317 | 9, 204, 334 | 2, 113, 240 | 1, 287, 910 | 694, 667 |
| Precinct 1..... | 432 | 40, 472 | 15, 620 | 2, 523 | 900 | 2, 115 | 16, 548 | 1, 617 | 361 | 483 | 1, 246, 127 | 179, 579 | 112, 499 | 68, 232 |
| Precinct 2..... | 213 | 38, 517 | 7, 240 | 274 | 184 | 6, 990 | 19, 945 | 1, 455 | 1, 398 | 1, 031 | 698, 379 | 187, 015 | 114, 924 | 24, 029 |
| Precinct 3..... | 450 | 53, 652 | 15, 476 | 773 | 1, 043 | 8, 828 | 21, 166 | 3, 333 | 856 | 975 | 1, 477, 567 | 333, 955 | 229, 890 | 85, 284 |
| Precinct 4..... | 340 | 37, 171 | 12, 849 | 1, 047 | 1, 817 | 8, 119 | 8, 225 | 2, 455 | 943 | 1, 118 | 1, 151, 285 | 243, 875 | 261, 220 | 87, 822 |
| Precinct 5..... | 253 | 20, 399 | 7, 233 | 916 | 4, 078 | 3, 725 | 1, 736 | 713 | 1, 094 | 938 | 824, 760 | 267, 475 | 141, 976 | 101, 150 |
| Precinct 6..... | 218 | 32, 135 | 7, 542 | 186 | 822 | 5, 939 | 16, 223 | 471 | 183 | 369 | 720, 761 | 148, 555 | 103, 006 | 44, 750 |
| Precinct 7..... | 265 | 31, 509 | 9, 249 | 498 | 1, 643 | 2, 021 | 11, 711 | 5, 263 | 135 | 1, 008 | 1, 508, 750 | 465, 706 | 218, 483 | 95, 750 |
| Precinct 8..... | 274 | 13, 742 | 12, 624 | 5 | 79 | 53 | 320 | 76 | ----- | 264 | 1, 471, 685 | 187, 050 | 116, 000 | 159, 620 |
| Brewster County | 387 | 1, 580, 594 | 2, 423 | 1, 539 | 1, 011 | 73, 224 | 3, 000 | 3, 486, 423 | ----- | 11, 895 | 14, 416, 700 | 534, 645 | 299, 900 | 160, 317 |
| Precinct 1..... | 82 | 1, 017, 039 | 2, 121 | 604 | 751 | 73, 197 | 3, 000 | 936, 657 | ----- | 399 | 6, 554, 138 | 202, 285 | 165, 050 | 63, 257 |
| Precinct 2..... | 73 | 221, 365 | 945 | 445 | 210 | 26 | ----- | 219, 620 | ----- | 119 | 1, 161, 945 | 48, 420 | 27, 875 | 30, 365 |
| Precinct 3..... | 89 | 2, 109, 832 | 204 | 10 | 35 | 1 | ----- | 2, 099, 456 | ----- | 10, 126 | 5, 572, 416 | 177, 010 | 81, 120 | 42, 065 |
| Precinct 4..... | 44 | 222, 298 | 93 | 180 | 15 | ----- | ----- | 230, 789 | ----- | 1, 251 | 828, 201 | 46, 030 | 25, 155 | 13, 910 |
| Briscoe County | 679 | 552, 219 | 109, 212 | 15, 473 | 3, 212 | 82, 223 | 6 | 165, 274 | 37 | 2, 695 | 10, 791, 327 | 1, 078, 516 | 660, 661 | 661, 153 |
| Precinct 1..... | 220 | 137, 922 | 40, 457 | 5, 069 | 1, 539 | 55, 314 | ----- | 34, 883 | 20 | 649 | 4, 298, 650 | 407, 100 | 288, 185 | 234, 515 |
| Precinct 2..... | 291 | 156, 862 | 28, 868 | 995 | 153 | 2, 373 | ----- | 112, 245 | 7 | 1, 221 | 3, 901, 497 | 364, 906 | 220, 276 | 200, 563 |
| Precinct 3..... | 120 | 58, 406 | 20, 671 | 6, 127 | 806 | 18, 330 | ----- | 11, 857 | 621 | 621 | 1, 735, 110 | 220, 900 | 111, 800 | 152, 390 |
| Precinct 4..... | 48 | 36, 029 | 9, 216 | 3, 290 | 739 | 15, 965 | 5 | 3, 299 | ----- | 204 | 856, 070 | 86, 550 | 40, 600 | 73, 685 |
| Brooks County | 513 | 557, 650 | 22, 979 | 599 | 5, 406 | 1, 481 | 324, 510 | 991, 769 | 880 | 816 | 6, 322, 794 | 320, 199 | 252, 763 | 160, 361 |
| Precinct 1..... | 221 | 185, 155 | 13, 011 | 85 | 1, 978 | 510 | 60, 268 | 111, 771 | 316 | 216 | 2, 885, 837 | 183, 151 | 126, 935 | 101, 990 |
| Precinct 2..... | 187 | 21, 564 | 4, 261 | 215 | 1, 111 | 332 | 5, 955 | 8, 927 | ----- | 443 | 416, 923 | 52, 100 | 40, 380 | 22, 540 |
| Precinct 3..... | 129 | 171, 250 | 4, 232 | 91 | 680 | 439 | 164, 661 | 1, 014 | 80 | 123 | 1, 444, 981 | 61, 095 | 42, 215 | 33, 751 |
| Precinct 4..... | 42 | 176, 861 | 1, 585 | 118 | 1, 657 | ----- | 3, 686 | 170, 667 | 4 | 34 | 1, 596, 033 | 33, 853 | 23, 283 | 12, 110 |
| Brown County | 2, 158 | 512, 449 | 144, 139 | 7, 961 | 21, 114 | 52, 967 | 126, 856 | 108, 533 | 2, 741 | 4, 149 | 18, 136, 440 | 2, 965, 340 | 1, 985, 869 | 889, 828 |
| Precinct 1..... | 330 | 60, 110 | 17, 550 | 695 | 8, 065 | 4, 279 | 53, 451 | 4, 276 | 3 | 798 | 4, 510, 339 | 799, 240 | 503, 775 | 192, 908 |
| Precinct 2..... | 316 | 53, 679 | 17, 160 | 1, 356 | 2, 412 | 698 | 29, 734 | 1, 617 | 47 | 745 | 1, 231, 476 | 259, 080 | 177, 005 | 67, 390 |
| Precinct 3..... | 271 | 67, 094 | 19, 658 | 1, 634 | 628 | 1, 299 | 42, 356 | 1, 188 | 12 | 859 | 1, 901, 090 | 337, 109 | 229, 419 | 94, 905 |
| Precinct 4..... | 214 | 45, 472 | 13, 996 | 334 | 1, 756 | 1, 849 | 28, 314 | 1, 045 | 1, 175 | 2 | 1, 601, 151 | 231, 765 | 167, 802 | 90, 171 |
| Precinct 5..... | 228 | 108, 975 | 28, 012 | 1, 523 | 437 | 757 | 32, 918 | 43, 899 | 54 | 986 | 3, 542, 432 | 415, 980 | 271, 957 | 167, 040 |
| Precinct 6..... | 340 | 38, 325 | 25, 367 | 637 | 3, 371 | 6, 241 | 13, 342 | 3, 820 | 1, 083 | 703 | 2, 326, 432 | 506, 090 | 369, 190 | 155, 156 |
| Precinct 7..... | 212 | 70, 798 | 11, 877 | 905 | 4, 070 | 2, 516 | 521 | 50, 233 | 3 | 363 | 1, 738, 910 | 236, 070 | 176, 745 | 81, 929 |
| Precinct 8..... | 128 | 41, 066 | 12, 599 | 225 | 455 | 4, 118 | 18, 320 | 3, 963 | 334 | 192 | 1, 136, 400 | 160, 025 | 94, 495 | 53, 305 |
| Burleson County | 2, 123 | 308, 413 | 122, 274 | 15, 210 | 6, 631 | 15, 296 | 118, 263 | 17, 944 | 3, 637 | 9, 109 | 12, 118, 516 | 2, 120, 134 | 1, 518, 809 | 636, 574 |
| Precinct 1..... | 420 | 49, 536 | 18, 761 | 1, 857 | 1, 207 | 3, 662 | 16, 473 | 6, 327 | 127 | 672 | 1, 731, 658 | 344, 375 | 241, 100 | 72, 470 |
| Precinct 2..... | 357 | 73, 712 | 23, 332 | 2, 844 | 1, 766 | 2, 219 | 29, 124 | 1, 822 | 490 | 2, 105 | 3, 265, 175 | 464, 191 | 326, 395 | 208, 665 |
| Precinct 3..... | 396 | 42, 496 | 17, 619 | 1, 167 | 1, 543 | 3, 610 | 18, 079 | 3, 311 | 1, 325 | 842 | 1, 077, 572 | 212, 742 | 153, 195 | 71, 044 |
| Precinct 4..... | 234 | 28, 591 | 5, 448 | 1, 632 | 374 | 1, 046 | 16, 562 | 41 | 14 | 474 | 705, 342 | 134, 800 | 90, 900 | 27, 580 |
| Precinct 5..... | 628 | 26, 267 | 13, 544 | 6, 233 | 251 | 2, 007 | 6, 138 | 1, 956 | 160 | 916 | 2, 895, 325 | 310, 400 | 244, 073 | 95, 785 |
| Precinct 6..... | 245 | 24, 371 | 10, 226 | 293 | 220 | 683 | 9, 110 | 2, 861 | 903 | 465 | 855, 314 | 197, 416 | 135, 454 | 64, 917 |
| Precinct 7..... | 316 | 33, 851 | 14, 187 | 766 | 762 | 1, 401 | 12, 955 | 1, 216 | 537 | 2, 007 | 1, 590, 045 | 407, 085 | 269, 425 | 88, 126 |
| Precinct 8..... | 89 | 18, 589 | 1, 217 | 468 | 608 | 668 | 14, 821 | 198 | 91 | 1, 638 | 297, 680 | 49, 125 | 38, 175 | 13, 058 |
| Burnet County | 1, 845 | 592, 258 | 96, 173 | 2, 336 | 6, 064 | 6, 064 | 252, 985 | 109, 549 | 13, 911 | 4, 651 | 11, 674, 484 | 2, 289, 462 | 1, 502, 210 | 651, 916 |
| Precinct 1..... | 490 | 240, 796 | 26, 718 | 641 | 4, 290 | 1, 716 | 136, 682 | 44, 735 | 9, 714 | 2, 090 | 4, 244, 684 | 707, 377 | 458, 805 | 217, 476 |
| Precinct 2..... | 394 | 122, 554 | 29, 336 | 265 | 318 | 2, 999 | 41, 206 | 45, 139 | 2, 260 | 1, 249 | 2, 472, 512 | 326, 900 | 326, 630 | 148, 610 |
| Precinct 3..... | 390 | 104, 697 | 27, 144 | 110 | 538 | 1, 217 | 65, 794 | 4, 763 | 1, 743 | 468 | 2, 619, 645 | 606, 375 | 413, 825 | 154, 545 |
| Precinct 4..... | 374 | 119, 176 | 13, 975 | 1, 120 | 1, 325 | 222 | 86, 401 | 13, 862 | 194 | 854 | 2, 337, 820 | 458, 800 | 302, 950 | 131, 265 |
| Caldwell County | 2, 149 | 273, 436 | 165, 616 | 11, 243 | 4, 544 | 34, 240 | 40, 657 | 5, 346 | 4, 703 | 5, 237 | 19, 584, 770 | 2, 911, 982 | 1, 905, 289 | 641, 745 |
| Precinct 1..... | 1, 123 | 80, 890 | 60, 517 | 1, 934 | 473 | 1, 634 | 5, 930 | 1, 301 | 112 | 2, 808 | 3, 414, 169 | 1, 320, 560 | 882, 594 | 360, 969 |
| Precinct 2..... | 419 | 41, 606 | 14, 783 | 4, 035 | 1, 549 | 4, 227 | 13, 831 | 637 | 44 | 1, 302 | 2, 817, 262 | 426, 097 | 254, 290 | 135, 620 |
| Precinct 3..... | 230 | 27, 679 | 19, 368 | 1, 800 | 683 | 4, 735 | 3, 037 | 1, 183 | ----- | 444 | 2, 044, 295 | 269, 471 | 140, 500 | 88, 725 |
| Precinct 4..... | 465 | 33, 224 | 2 | | | | | | | | | | | |

AGRICULTURE—TEXAS

607

NUMBER OF FARMS, FARM ACREAGE, AND SPECIFIED FARM VALUES, BY COUNTIES AND MINOR CIVIL DIVISIONS: 1930—Continued

| COUNTY AND MINOR CIVIL DIVISION | Number of farms April 1, 1930 | ALL LAND IN FARMS, APRIL 1, 1930, CLASSIFIED ACCORDING TO USE IN 1929 | | | | | | | | SPECIFIED FARM VALUES, APRIL 1, 1930 | | | | |
|---------------------------------|-------------------------------|---|----------------------------|-------------------------|---------------------------|----------------------|----------------------|----------------------|---|--------------------------------------|--------------------------------------|---------------------------------|---------------------------------|--|
| | | All land in farms (acres) | Crop land | | | Pasture land | | | Wood-land not used for pasture (acres) | All other land in farms (acres) | Farm land and buildings (dollars) | All farm buildings (dollars) | Farmers' dwellings (dollars) | Farm implements and machinery (dollars) |
| | | | Crops harvested (acres) | Crop failure (acres) | Idle or fallow (acres) | Plow-able (acres) | Wood-land (acres) | All other (acres) | | | | | | |
| Callahan County | 1,451 | 488,238 | 100,280 | 12,773 | 8,089 | 22,334 | 87,261 | 938,885 | 3,124 | 5,482 | 12,731,110 | 1,608,943 | 1,263,765 | 550,914 |
| Precinct 1 | 98 | 63,389 | 4,913 | 1,504 | 475 | 729 | 5,974 | 49,227 | 189 | 298 | 1,605,485 | 172,695 | 122,500 | 42,830 |
| Precinct 2 | 277 | 102,475 | 27,788 | 1,049 | 219 | 14,458 | 16,263 | 40,947 | 175 | 1,656 | 2,306,656 | 369,006 | 219,849 | 106,643 |
| Precinct 3 | 173 | 43,412 | 8,818 | 1,443 | 3,164 | 893 | 12,195 | 15,872 | 1,173 | 709 | 774,480 | 169,775 | 117,650 | 46,466 |
| Precinct 4 | 88 | 40,127 | 6,392 | 458 | 672 | 93 | 845 | 32,353 | 51 | 293 | 869,295 | 81,820 | 57,435 | 41,260 |
| Precinct 5 | 400 | 70,973 | 20,728 | 2,767 | 1,272 | 1,080 | 5,400 | 38,031 | 930 | 747 | 2,998,870 | 417,330 | 304,260 | 112,053 |
| Precinct 6 | 200 | 51,509 | 12,671 | 1,119 | 1,390 | 765 | 26,170 | 8,089 | 310 | 599 | 1,958,600 | 316,859 | 224,025 | 108,680 |
| Precinct 8 | 216 | 89,963 | 14,560 | 4,443 | 948 | 4,287 | 20,395 | 44,029 | 111 | 1,190 | 2,237,729 | 328,895 | 217,693 | 92,040 |
| Cameron County | 2,936 | 184,068 | 101,376 | 2,782 | 4,578 | 8,394 | 3,073 | 5,547 | 1,181 | 7,088 | 48,008,482 | 4,174,388 | 3,071,447 | 2,178,916 |
| Precinct 1 | 29 | 7,093 | 3,445 | 67 | 56 | 13 | 3,215 | 77 | 130 | 4,169,600 | 23,259 | 10,924 | 118,260 | |
| Precinct 2 | 428 | 20,683 | 11,067 | 973 | 1,508 | 3,981 | 315 | 1,726 | 163 | 1,613 | 5,235,987 | 696,468 | 381,798 | 191,050 |
| Precinct 3 | 651 | 29,187 | 24,866 | 367 | 456 | 698 | 616 | 218 | 90 | 2,323 | 7,226,935 | 826,930 | 653,749 | 396,987 |
| Precinct 4 | 393 | 13,039 | 10,449 | 244 | 508 | 118 | 264 | 120 | 167 | 1,169 | 3,289,770 | 281,329 | 291,255 | 291,493 |
| Precinct 5 | 61 | 850 | 815 | 22 | 13 | 1 | 1 | 1 | 1 | 1 | 148,730 | 65,325 | 21,285 | 14,800 |
| Precinct 6 | 671 | 30,890 | 27,976 | 301 | 512 | 1,626 | 182 | 17 | 276 | 15,993,479 | 1,264,436 | 1,044,610 | 798,730 | |
| Precinct 7 | 404 | 17,446 | 12,544 | 294 | 1,195 | 383 | 787 | 104 | 269 | 7,600,985 | 779,440 | 634,610 | 347,775 | |
| Precinct 8 | 299 | 14,968 | 10,724 | 514 | 327 | 1,582 | 901 | 133 | 476 | 3,437,135 | 249,590 | 194,183 | 198,695 | |
| Camp County | 1,538 | 93,471 | 49,128 | 1,087 | 4,948 | 3,373 | 11,573 | 16,022 | 4,231 | 3,059 | 2,048,697 | 668,782 | 668,665 | 228,668 |
| Precinct 1 | 641 | 40,667 | 21,003 | 272 | 1,760 | 1,233 | 3,939 | 8,556 | 1,530 | 1,374 | 1,372,646 | 482,985 | 318,305 | 118,378 |
| Precinct 2 | 413 | 21,587 | 13,031 | 485 | 1,042 | 1,100 | 2,397 | 1,994 | 676 | 962 | 574,496 | 209,167 | 158,476 | 48,990 |
| Precinct 3 | 233 | 13,763 | 7,242 | 134 | 1,088 | 35 | 869 | 3,224 | 598 | 283 | 315,940 | 111,105 | 89,534 | 17,822 |
| Precinct 4 | 251 | 17,454 | 7,252 | 146 | 1,058 | 806 | 4,648 | 1,648 | 1,337 | 540 | 383,718 | 130,443 | 96,729 | 40,544 |
| Carson County | 542 | 428,917 | 220,734 | 2,904 | 17,989 | 32,518 | 95,693 | 10,079 | 17,870,925 | 1,781,725 | 844,930 | 1,321,823 | | |
| Precinct 1 | 157 | 127,650 | 73,666 | 1,385 | 4,203 | 25,689 | 16,254 | 6,483 | 5,167,680 | 382,473 | 293,765 | 544,015 | | |
| Precinct 2 | 97 | 70,349 | 42,082 | 490 | 2,506 | 13,631 | 9,826 | 1,822 | 2,896,288 | 294,079 | 128,875 | 465,133 | | |
| Precinct 3 | 52 | 92,703 | 28,297 | 140 | 2,361 | 18,007 | 436 | 436 | 2,944,879 | 178,000 | 78,926 | 273,660 | | |
| Precinct 4 | 116 | 60,838 | 38,714 | 40 | 2,771 | 13,471 | 4,822 | 1,020 | 3,622,820 | 382,390 | 262,323 | 282,987 | | |
| Precinct 5 | 120 | 78,377 | 43,005 | 879 | 6,128 | 13,730 | 14,397 | 299 | 3,363,167 | 377,721 | 145,800 | 329,638 | | |
| Cass County | 5,841 | 396,750 | 174,785 | 3,297 | 28,656 | 37,117 | 79,559 | 18,313 | 55,590 | 2,664 | 9,077,194 | 2,061,449 | 2,527,173 | 758,636 |
| Precinct 1 | 1,476 | 105,315 | 49,855 | 687 | 8,301 | 10,074 | 15,909 | 3,179 | 22,170 | 1,999 | 2,870,932 | 776,189 | 657,920 | 143,822 |
| Precinct 2 | 589 | 44,562 | 18,498 | 676 | 3,312 | 4,365 | 10,152 | 1,111 | 5,798 | 680 | 896,748 | 332,729 | 296,155 | 113,517 |
| Precinct 3 | 1,131 | 69,593 | 34,970 | 483 | 6,092 | 7,292 | 12,545 | 2,248 | 4,870 | 1,112 | 1,630,658 | 657,968 | 495,962 | 142,375 |
| Precinct 4 | 771 | 49,886 | 25,006 | 424 | 2,220 | 3,890 | 10,015 | 1,530 | 4,272 | 2,425 | 1,268,000 | 370,492 | 288,843 | 93,399 |
| Precinct 5 | 555 | 33,890 | 13,888 | 283 | 2,226 | 3,348 | 6,006 | 716 | 6,069 | 673 | 682,828 | 204,648 | 144,369 | 50,621 |
| Precinct 6 | 494 | 33,339 | 13,825 | 664 | 3,855 | 2,720 | 4,223 | 819 | 5,192 | 1,641 | 744,269 | 222,460 | 171,065 | 52,973 |
| Precinct 7 | 616 | 40,492 | 18,594 | 154 | 1,619 | 4,668 | 5,817 | 6,901 | 3,549 | 395 | 1,067,962 | 281,729 | 262,173 | 88,030 |
| Precinct 8 | 209 | 18,734 | 6,212 | 176 | 1,029 | 760 | 6,291 | 617 | 3,100 | 449 | 353,466 | 129,080 | 96,375 | 33,127 |
| Castro County | 751 | 461,023 | 220,371 | 7,107 | 37,402 | 176,913 | 9,592 | 10 | 9,793 | 13,962,442 | 1,431,636 | 772,429 | 1,361,144 | |
| Commissioner's prec. 1 | 270 | 180,829 | 78,383 | 3,693 | 8,069 | 62,411 | 5,821 | 2,732 | 5,682,515 | 569,433 | 283,355 | 490,040 | | |
| Commissioner's prec. 2 | 204 | 97,375 | 49,285 | 1,456 | 12,404 | 29,890 | 1,570 | 2,990 | 3,544,771 | 349,729 | 142,525 | 314,144 | | |
| Commissioner's prec. 3 | 134 | 58,838 | 39,031 | 939 | 10,047 | 30,761 | 1,274 | 1,749 | 2,927,755 | 223,995 | 147,240 | 299,765 | | |
| Commissioner's prec. 4 | 143 | 118,981 | 53,672 | 969 | 6,882 | 33,891 | 1,187 | 10 | 3,470 | 3,827,491 | 378,330 | 197,060 | 327,143 | |
| Chambers County | 577 | 260,437 | 17,150 | 1,758 | 8,234 | 67,533 | 7,553 | 143,381 | 3,484 | 12,304 | 4,594,661 | 678,299 | 628,865 | 231,422 |
| Precinct 1 | 46 | 33,299 | 414 | 71 | 177 | 153 | 455 | 39,631 | 148 | 1,125 | 264,701 | 23,405 | 19,415 | 14,670 |
| Precinct 2 | 68 | 12,991 | 2,219 | 24 | 1,377 | 454 | 7,421 | 221 | 779 | 779 | 278,152 | 88,266 | 65,299 | 54,296 |
| Precinct 3 | 124 | 124,189 | 1,331 | 264 | 147 | 29,618 | 1,022 | 84,823 | 1,729 | 5,125 | 1,718,873 | 141,220 | 113,879 | 38,445 |
| Precinct 4 | 74 | 9,135 | 1,446 | 386 | 1,214 | 770 | 3,796 | 1,234 | 50 | 229 | 331,215 | 98,106 | 45,379 | 25,390 |
| Precinct 5 | 116 | 13,381 | 5,082 | 467 | 2,695 | 1,227 | 899 | 3,655 | 374 | 611 | 396,438 | 111,300 | 81,369 | 64,979 |
| Precinct 6 | 67 | 17,061 | 1,291 | 156 | 116 | 8,164 | 584 | 4,593 | 1,336 | 374 | 489,499 | 89,765 | 77,690 | 35,995 |
| Precinct 7 | 30 | 26,234 | 1,210 | 300 | 31 | 18,276 | 573 | 4,546 | 4,363 | 4,363 | 439,139 | 91,680 | 82,850 | 14,230 |
| Precinct 8 | 52 | 24,197 | 4,167 | 100 | 427 | 11,841 | 7,113 | 559 | 559 | 559 | 519,305 | 72,675 | 41,690 | 57,433 |
| Cherokee County | 6,683 | 414,715 | 170,998 | 3,943 | 24,978 | 38,788 | 100,551 | 39,793 | 89,775 | 15,069 | 13,061,430 | 3,282,097 | 3,076,133 | 1,106,968 |
| Precinct 1 | 1,422 | 95,213 | 35,208 | 632 | 5,363 | 6,743 | 25,285 | 5,709 | 11,269 | 4,727 | 2,683,907 | 855,733 | 727,182 | 264,622 |
| Precinct 2 | 796 | 63,622 | 21,617 | 492 | 3,398 | 8,057 | 20,720 | 2,541 | 5,758 | 1,044 | 1,938,765 | 603,463 | 408,797 | 131,017 |
| Precinct 3 | 1,062 | 91,690 | 35,949 | 455 | 5,812 | 7,790 | 21,283 | 7,668 | 9,626 | 3,417 | 3,773,316 | 970,529 | 763,429 | 274,766 |
| Precinct 4 | 950 | 50,933 | 25,307 | 1,092 | 5,785 | 2,999 | 7,536 | 2,626 | 3,614 | 1,682 | 1,598,157 | 533,675 | 421,662 | 134,372 |
| Precinct 5 | 912 | 58,168 | 25,377 | 550 | 2,889 | 7,467 | 11,358 | 826 | 3,555 | 1,124 | 1,328,282 | 469,498 | 344,932 | 131,260 |
| Precinct 6 | 520 | 31,486 | 18,016 | 689 | 4,163 | 5,082 | 61 | 3,782 | 1,743 | 1,743 | 823,185 | 313,596 | 241,926 | 116,425 |
| Precinct 7 | 134 | 0,121 | 4,324 | 33 | 225 | 1,343 | 1,565 | 470 | 404 | 404 | 177,943 | 62,049 | 46,425 | 21,965 |
| Precinct 8 | 307 | 19,482 | 9,235 | 689 | 873 | 1,572 | 4,422 | 314 | 1,740 | 618 | 468,980 | 137,730 | 104,985 | 28,479 |
| Childress County | 1,348 | 395,892 | 188,037 | 4,395 | 2,067 | 13,463 | 516 | 189,093 | 945 | 8,344 | 14,936,519 | 1,730,569 | 1,111,321 | 614,321 |
| Precinct 1 | 808 | 79,059 | 38,898 | 121 | 350 | 3,179 | 491 | 26,103 | 2 | 954 | 4,030,201 | 496,345 | 325,479 | 162,615 |
| Precinct 2 | 355 | 91,705 | 47,995 | 1,327 | 677 | 333 | 89 | 29,248 | 19 | 1,501 | 3,619,259 | 239,308 | 168,793 | 88,530 |
| Precinct 3 | 331 | 74,935 | 34,370 | 1,078 | 306 | 2,498 | 25 | 27,734 | 1,726 | 1,726 | 3,133,270 | 309,099 | 206,262 | 121,813 |
| Precinct 4 | 87 | 80,527 | 18,870 | 100 | 112 | 6,213 | 66,287 | 47 | 398 | 398 | 1,731,845 | 141,126 | 67,645 | 49,585 |
| Precinct 5 | 145 | 33,997 | 28,328 | 781 | 29 | 709 | 3,779 | 133 | 3,851 | 3,851 | 1,813,163 | 219,090 | 128,895 | 100,030 |
| Precinct 6 | 106 | 21,018 | 12,768 | 28 | 13 | 486 | 5,110 | 42 | 849 | 849 | 1,624,549 | 195,890 | 105,890 | 76,423 |
| Remainder of county | 21 | 11,353 | 2,843 | 235 | 410 | 56 | 7,732 | 88 | 88 | 88 | 274,356 | 38,900 | 17,330 | 17,775 |

AGRICULTURE—TEXAS

NUMBER OF FARMS, FARM ACREAGE, AND SPECIFIED FARM VALUES, BY COUNTIES AND MINOR CIVIL DIVISIONS: 1930—Continued

| COUNTY AND MINOR CIVIL DIVISION | Number of farms April 1, 1930 | ALL LAND IN FARMS, APRIL 1, 1930, CLASSIFIED ACCORDING TO USE IN 1929 | | | | | | | | SPECIFIED FARM VALUES, APRIL 1, 1930 | | | | | |
|-----------------------------------|-------------------------------|---|-------------------------|----------------------|------------------------|-------------------|-------------------|-------------------|--------------|--|---------------------------------|-----------------------------------|------------------------------|------------------------------|---|
| | | All land in farms (acres) | Crop land | | | | Pasture land | | | Wood-land not used for pasture (acres) | All other land in farms (acres) | Farm land and buildings (dollars) | All farm buildings (dollars) | Farmers' dwellings (dollars) | Farm implements and machinery (dollars) |
| | | | Crops harvested (acres) | Crop failure (acres) | Idle or fallow (acres) | Flow-able (acres) | Wood-land (acres) | All other (acres) | | | | | | | |
| | | | | | | | | | | | | | | | |
| Clay County | 2,106 | 606,034 | 168,186 | 9,537 | 12,630 | 123,066 | 70,511 | 215,884 | 908 | 8,509 | 19,981,880 | 2,812,644 | 1,745,795 | 788,283 | |
| Commissioner's prec. 1 | 385 | 134,988 | 34,748 | 678 | 3,201 | 17,456 | 3,252 | 73,182 | 612 | 1,859 | 4,415,396 | 612,135 | 883,875 | 202,393 | |
| Commissioner's prec. 2 | 23 | 63,182 | 57,505 | 6,559 | 1,196 | 43,348 | 21,131 | 46,804 | 1 | 3,284 | 7,775,336 | 921,035 | 547,570 | 285,213 | |
| Commissioner's prec. 3 | 331 | 150,639 | 38,537 | 349 | 4,681 | 28,107 | 17,096 | 58,941 | 95 | 1,413 | 4,203,274 | 624,163 | 410,961 | 172,472 | |
| Commissioner's prec. 4 | 355 | 148,582 | 36,359 | 1,961 | 1,125 | 34,175 | 28,832 | 35,957 | 200 | 1,953 | 3,597,874 | 655,521 | 408,889 | 126,176 | |
| Cochran County | 955 | 371,883 | 28,045 | 2,692 | 2,179 | 68,273 | 188 | 155,861 | | 439 | 4,554,576 | 254,026 | 129,562 | 181,501 | |
| Precinct 1 | 164 | 46,167 | 13,448 | 1,646 | 1,379 | 29,397 | | 83 | | 154 | 1,540,624 | 157,260 | 80,348 | 106,735 | |
| Precinct 2 | 23 | 63,182 | 1,999 | 125 | 40 | 49,630 | | 11,371 | | 17 | 722,600 | 31,525 | 14,810 | 13,950 | |
| Precinct 3 | 14 | 103,932 | 1,591 | | 105 | 2,005 | 26 | 100,074 | | 34 | 794,245 | 13,160 | 0,448 | 7,006 | |
| Precinct 4 | 84 | 58,562 | 11,007 | 921 | 655 | 1,282 | 180 | 44,333 | | 284 | 1,497,106 | 62,090 | 27,956 | 64,811 | |
| Coke County | 838 | 545,517 | 71,453 | 3,568 | 3,020 | 4,582 | 53,035 | 395,180 | 3 | 13,487 | 10,106,888 | 951,620 | 632,480 | 394,096 | |
| Precinct 1 | 149 | 89,626 | 13,615 | 129 | 790 | 134 | 24,026 | 80,945 | | 593 | 1,694,770 | 188,150 | 131,600 | 77,257 | |
| Precinct 2 | 269 | 83,691 | 25,622 | 377 | 413 | 505 | 3,119 | 42,548 | | 11,107 | 2,009,323 | 225,545 | 160,295 | 181,946 | |
| Precinct 3 | 115 | 69,116 | 4,796 | 784 | 967 | 489 | 2,833 | 45,485 | | 494 | 325,920 | 102,100 | 78,125 | 26,370 | |
| Precinct 4 | 61 | 26,358 | 3,774 | 744 | 1,383 | 486 | 2,572 | 17,235 | | 241 | 514,180 | 71,100 | 49,825 | 28,195 | |
| Precinct 5 | 137 | 189,813 | 9,369 | 1,259 | 453 | 215 | 2,897 | 174,699 | | 622 | 2,730,865 | 165,025 | 119,775 | 72,619 | |
| Precinct 6 | 177 | 96,903 | 9,954 | 284 | 394 | 3,111 | 17,560 | 68,968 | | 490 | 1,987,825 | 199,700 | 108,800 | 62,709 | |
| Coleman County | 2,583 | 664,782 | 233,513 | 12,550 | 16,778 | 19,263 | 106,791 | 384,335 | 3,093 | 4,940 | 24,999,743 | 3,260,835 | 2,180,931 | 1,180,633 | |
| Precinct 1 | 478 | 93,611 | 43,973 | 740 | 1,365 | 1,068 | 16,131 | 28,805 | | 3 | 5,289,429 | 600,400 | 377,600 | 259,691 | |
| Precinct 2 | 254 | 73,823 | 38,823 | 1,075 | 2,129 | 1,050 | 8,637 | 36,612 | | 359 | 2,936,656 | 346,000 | 246,935 | 182,262 | |
| Precinct 3 | 408 | 36,476 | 3,692 | 3,762 | 1,128 | 1,909 | 68,911 | 129 | | 766 | 3,067,470 | 394,275 | 256,565 | 158,400 | |
| Precinct 4 | 312 | 113,191 | 28,400 | 1,299 | 2,063 | 3,463 | 16,164 | 63,882 | | 1,164 | 3,095,255 | 394,505 | 241,965 | 99,025 | |
| Precinct 5 | 181 | 60,250 | 18,727 | 232 | 1,805 | 599 | 8,568 | 30,153 | | 65 | 2,692,880 | 316,050 | 190,590 | 120,565 | |
| Precinct 6 | 281 | 88,160 | 30,329 | 1,124 | 3,035 | 3,320 | 38,791 | 20,965 | | 606 | 2,422,078 | 356,090 | 255,906 | 91,205 | |
| Precinct 7 | 517 | 162,279 | 46,682 | 4,485 | 2,589 | 6,161 | 28,731 | 16,781 | | 2,248 | 4,436,475 | 703,285 | 508,350 | 232,145 | |
| Precinct 8 | 122 | 30,671 | 11,132 | | 80 | 2,763 | | 16,816 | | 184 | 1,160,500 | 139,650 | 91,950 | 87,640 | |
| Collin County | 6,049 | 802,408 | 338,795 | 5,983 | 11,115 | 28,147 | 15,785 | 32,613 | 3,562 | 15,493 | 40,631,351 | 6,617,517 | 4,242,391 | 1,678,323 | |
| Precinct 1 | 355 | 101,626 | 78,906 | 1,040 | 2,147 | 5,294 | 4,381 | 6,530 | | 1,107 | 8,006,883 | 1,425,715 | 925,430 | 294,228 | |
| Precinct 2 | 709 | 53,938 | 37,631 | 978 | 1,391 | 7,096 | 1,611 | 3,752 | | 249 | 3,048,290 | 748,390 | 444,390 | 166,325 | |
| Precinct 3 | 590 | 60,019 | 47,683 | 678 | 881 | 3,642 | 1,919 | 3,962 | | 1,533 | 4,067,648 | 899,987 | 688,061 | 164,838 | |
| Precinct 4 | 751 | 64,556 | 51,896 | 987 | 1,149 | 3,243 | 3,485 | 2,213 | | 204 | 5,002,850 | 804,790 | 521,270 | 215,861 | |
| Precinct 5 | 729 | 69,978 | 34,499 | 800 | 1,648 | 8,414 | 1,778 | 4,010 | | 436 | 5,900,167 | 919,470 | 571,910 | 233,021 | |
| Precinct 6 | 709 | 72,270 | 58,745 | 380 | 1,345 | 1,444 | 1,892 | 6,286 | | 125 | 6,232,165 | 829,790 | 521,990 | 313,510 | |
| Precinct 7 | 599 | 49,796 | 32,763 | 295 | 2,072 | 1,376 | 612 | 3,408 | | 1,193 | 4,478,596 | 559,580 | 381,875 | 168,675 | |
| Precinct 8 | 399 | 38,296 | 31,739 | 397 | 484 | 1,696 | 976 | 2,402 | | 147 | 1,994,762 | 459,825 | 307,625 | 136,325 | |
| Collingsworth County | 2,113 | 592,513 | 256,065 | 4,077 | 4,716 | 53,126 | 2,301 | 160,866 | 953 | 39,387 | 19,891,290 | 2,707,339 | 1,679,399 | 1,068,299 | |
| Precinct 1 | 560 | 95,186 | 58,526 | 1,375 | 1,826 | 9,955 | 771 | 24,611 | | 159 | 6,108,700 | 732,370 | 462,760 | 344,773 | |
| Precinct 2 | 320 | 102,333 | 42,530 | 80 | 445 | 21,266 | 235 | 37,063 | | 805 | 2,712,665 | 458,820 | 292,832 | 110,085 | |
| Precinct 3 | 607 | 121,413 | 65,809 | 3,382 | 2,475 | 7,708 | 325 | 38,234 | | 184 | 4,184,440 | 599,000 | 335,245 | 245,371 | |
| Precinct 4 | 329 | 131,690 | 43,070 | 225 | 195 | 1,746 | 160 | 61,023 | | 590 | 4,028,013 | 538,179 | 308,992 | 191,570 | |
| Precinct 5 | 248 | 35,565 | 21,826 | 47 | 21 | 10,883 | 129 | 2,293 | | 11 | 2,646,280 | 331,960 | 203,745 | 158,945 | |
| Remainder of county | 48 | 14,268 | 6,627 | 45 | 64 | 1,537 | 720 | 7,242 | | 8 | 868,242 | 49,410 | 26,825 | 19,385 | |
| Colorado County | 2,589 | 441,294 | 87,200 | 14,173 | 8,732 | 168,285 | 127,427 | 59,074 | 7,390 | 6,014 | 12,787,487 | 2,671,218 | 1,777,435 | 937,230 | |
| Precinct 1 | 267 | 49,977 | 8,223 | 1,366 | 134 | 6,206 | 15,865 | 12,334 | | 188 | 1,287,621 | 213,811 | 158,515 | 80,905 | |
| Precinct 2 | 293 | 101,702 | 12,176 | 350 | 1,418 | 4,218 | 41,630 | 38,663 | | 1,172 | 1,997,313 | 236,560 | 163,680 | 208,285 | |
| Precinct 3 | 250 | 38,777 | 8,168 | 142 | 511 | 3,202 | 11,970 | 16,287 | | 269 | 829,323 | 240,285 | 159,740 | 69,465 | |
| Precinct 4 | 622 | 62,067 | 20,060 | 542 | 1,116 | 4,115 | 16,202 | 7,021 | | 913 | 2,029 | 2,657,605 | 667,230 | 471,425 | 195,179 |
| Precinct 5 | 470 | 73,878 | 16,458 | 1,242 | 1,449 | 6,609 | 35,375 | 9,127 | | 2,678 | 2,275,652 | 605,947 | 389,070 | 180,476 | |
| Precinct 6 | 147 | 42,196 | 7,639 | 189 | 624 | 28,265 | 3,790 | 649 | | 1,502 | 760,990 | 213,950 | 143,500 | 52,778 | |
| Precinct 7 | 81 | 12,134 | 2,463 | 198 | 826 | 5,613 | 1,466 | 1,218 | | 608 | 548,300 | 77,475 | 44,300 | 48,926 | |
| Precinct 8 | 499 | 71,923 | 12,606 | 9,633 | 954 | 42,738 | 1,176 | 3,875 | | 101 | 2,400,063 | 415,960 | 287,205 | 175,210 | |
| Comal County | 897 | 328,828 | 43,776 | 5,110 | 2,336 | 6,874 | 290,333 | 48,923 | 314 | 2,711 | 9,900,940 | 3,139,452 | 1,318,940 | 518,588 | |
| Precinct 1 | 99 | 10,351 | 2,981 | 639 | 177 | 871 | 5,124 | 672 | | 19 | 1,311,875 | 336,975 | 221,145 | 43,015 | |
| Precinct 2 | 212 | 77,896 | 16,043 | 2,007 | 467 | 2,942 | 20,229 | 41,378 | | 341 | 2,247,725 | 529,060 | 333,700 | 126,180 | |
| Precinct 3 | 201 | 115,079 | 16,714 | 274 | 393 | 883 | 100,431 | 1,438 | | 65 | 2,281,860 | 468,200 | 284,600 | 129,755 | |
| Precinct 4 | 64 | 33,479 | 5,678 | 50 | 183 | 698 | 27,673 | | | 166 | 605,588 | 186,660 | 83,725 | 27,875 | |
| Precinct 5 | 218 | 43,186 | 11,525 | 1,918 | 820 | 1,670 | 24,401 | 960 | | 33 | 2,470,403 | 438,302 | 274,045 | 145,015 | |
| Precinct 6 | 43 | 29,832 | 1,873 | 153 | 89 | 25 | 22,366 | 1,938 | | 348 | 309,271 | 85,225 | 61,475 | 14,280 | |
| Precinct 7 | 69 | 23,880 | 2,680 | 96 | 213 | 109 | 19,390 | 699 | | 11 | 474,513 | 100,050 | 60,260 | 30,448 | |
| Comanche County | 2,786 | 512,785 | 158,906 | 7,834 | 17,901 | 16,596 | 117,482 | 159,559 | 3,392 | 8,373 | 12,050,810 | 2,767,825 | 1,808,368 | 845,031 | |
| Precinct 1 | 926 | 96,050 | 41,651 | 1,811 | 3,265 | 1,609 | 12,555 | 30,225 | | 1,044 | 2,924,308 | 651,844 | 437,280 | 195,020 | |
| Precinct 2 | 252 | 37,298 | 17,688 | 618 | 1,111 | 874 | 4,676 | 11,678 | | 285 | 1,027,148 | 249,300 | 158,805 | 79,835 | |
| Precinct 3 | 379 | 58,002 | 25,800 | 487 | 1,283 | 707 | 17,682 | 42,616 | | 368 | 2,119,386 | 440,990 | 287,825 | 137,084 | |
| Precinct 4 | 159 | 36,220 | 11,388 | 575 | 1,043 | 407 | 6,777 | 855 | | 85 | 648,250 | 188,000 | 125,700 | 68,141 | |
| Precinct 5 | 871 | 121,871 | 35,892 | 3,126 | 6,660 | 6,037 | 37,272 | 8,672 | | 749 | 2,610,353 | 676,668 | 408,045 | 201,120 | |
| Precinct 6 | 373 | 55,291 | 17,062 | 1 | | | | | | | | | | | |

AGRICULTURE—TEXAS

609

NUMBER OF FARMS, FARM ACREAGE, AND SPECIFIED FARM VALUES, BY COUNTIES AND MINOR CIVIL DIVISIONS: 1930—Continued

| COUNTY AND MINOR CIVIL DIVISION | Number of farms April 1, 1930 | ALL LAND IN FARMS, APRIL 1, 1930, CLASSIFIED ACCORDING TO USE IN 1929 | | | | | | | | SPECIFIED FARM VALUES, APRIL 1, 1930 | | | | |
|--|-------------------------------|---|----------------------------|-------------------------|---------------------------|----------------------|----------------------|----------------------|---|--------------------------------------|--------------------------------------|---------------------------------|---------------------------------|--|
| | | All land in farms (acres) | Crop land | | | Pasture land | | | Wood-land not used for pasture (acres) | All other land in farms (acres) | Farm land and buildings (dollars) | All farm buildings (dollars) | Farmers' dwellings (dollars) | Farm implements and machinery (dollars) |
| | | | Crops harvested (acres) | Crop failure (acres) | Idle or fallow (acres) | Plow-able (acres) | Wood-land (acres) | All other (acres) | | | | | | |
| | | | | | | | | | | | | | | |
| Concho County | 1,187 | 587,598 | 110,866 | 3,431 | 11,119 | 14,639 | 47,651 | 996,968 | 5 | 2,219 | 15,781,719 | 1,601,648 | 1,108,733 | 681,993 |
| Precinct 1..... | 217 | 130,513 | 10,207 | 220 | 6,742 | 9,531 | 2,967 | 98,495 | ----- | 251 | 2,937,679 | 242,430 | 164,215 | 96,856 |
| Precinct 2..... | 242 | 107,504 | 30,688 | 2,068 | 1,410 | 2,713 | 1,041 | 67,947 | ----- | 1,623 | 3,553,950 | 481,639 | 330,575 | 210,060 |
| Precinct 3..... | 434 | 240,317 | 83,695 | 810 | 2,539 | 1,631 | 2,605 | 193,282 | ----- | 759 | 6,637,070 | 672,536 | 464,459 | 237,460 |
| Precinct 4..... | 244 | 103,254 | 22,286 | 338 | 1,428 | 764 | 41,038 | 36,944 | 5 | 471 | 2,681,040 | 204,926 | 144,493 | 104,965 |
| Cooke County | 2,748 | 473,313 | 185,853 | 7,346 | 18,586 | 39,841 | 94,747 | 94,455 | 4,069 | 14,406 | 12,623,373 | 4,778,576 | 2,274,864 | 1,111,693 |
| Precinct 1..... | 661 | 97,617 | 46,072 | 1,125 | 6,988 | 14,291 | 11,750 | 13,980 | 619 | 2,792 | 5,850,067 | 1,078,559 | 621,265 | 263,410 |
| Precinct 2..... | 246 | 44,588 | 14,693 | 731 | 1,625 | 2,004 | 21,027 | 18,068 | 146 | 121 | 961,254 | 210,275 | 134,859 | 55,320 |
| Precinct 3..... | 309 | 41,187 | 13,968 | 1,171 | 1,601 | 1,440 | 12,391 | 9,081 | 373 | 1,222 | 1,094,438 | 242,521 | 148,909 | 87,681 |
| Precinct 4..... | 198 | 40,896 | 13,155 | 786 | 1,044 | 2,596 | 6,439 | 16,596 | 8 | 772 | 1,280,588 | 221,500 | 132,840 | 56,437 |
| Precinct 5..... | 328 | 50,581 | 23,089 | 508 | 3,378 | 3,708 | 27,227 | 29,662 | 1,069 | 1,690 | 2,387,364 | 379,456 | 235,890 | 111,945 |
| Precinct 6..... | 572 | 69,152 | 49,504 | 447 | 823 | 4,716 | 1,780 | 5,525 | 1,796 | 1,796 | 4,243,135 | 789,189 | 519,458 | 261,441 |
| Precinct 7..... | 260 | 40,094 | 11,457 | 1,898 | 2,609 | 1,237 | 14,230 | 4,743 | 1,188 | 2,732 | 1,075,660 | 242,195 | 161,800 | 56,671 |
| Precinct 8..... | 197 | 50,698 | 24,926 | 680 | 618 | 9,949 | 1,897 | 11,696 | 82 | 1,281 | 3,681,967 | 614,575 | 320,150 | 228,115 |
| Coryell County | 3,101 | 583,085 | 236,969 | 3,104 | 3,764 | 9,792 | 157,730 | 152,713 | 6,423 | 6,361 | 20,308,460 | 2,904,227 | 2,669,795 | 1,361,578 |
| Precinct 1..... | 528 | 96,172 | 43,033 | 290 | 608 | 1,277 | 27,062 | 22,783 | 54 | 1,090 | 3,326,166 | 795,775 | 630,180 | 275,027 |
| Precinct 2..... | 310 | 61,626 | 21,770 | 105 | 606 | 1,064 | 20,962 | 18,068 | 1,537 | 609 | 1,967,337 | 374,212 | 243,174 | 119,448 |
| Precinct 3..... | 427 | 112,877 | 31,752 | 731 | 585 | 1,617 | 30,929 | 33,624 | 3,022 | 1,267 | 2,780,660 | 520,725 | 337,650 | 170,845 |
| Precinct 4..... | 420 | 99,841 | 29,322 | 377 | 494 | 2,270 | 17,858 | 47,086 | 467 | 672 | 2,370,730 | 532,510 | 354,240 | 144,876 |
| Precinct 5..... | 477 | 53,328 | 29,024 | 63 | 376 | 704 | 21,235 | 590 | ----- | 1,336 | 2,399,190 | 526,990 | 330,870 | 161,637 |
| Precinct 6..... | 240 | 32,128 | 20,296 | ----- | 20 | 78 | 8,870 | 2,772 | 70 | 222 | 1,708,710 | 280,473 | 177,730 | 112,750 |
| Precinct 7..... | 283 | 41,139 | 24,108 | 992 | 95 | 140 | 11,240 | 2,364 | 1,484 | 741 | 2,324,840 | 401,000 | 273,130 | 135,026 |
| Precinct 8..... | 416 | 85,971 | 37,619 | 495 | 1,139 | 1,342 | 30,069 | 13,794 | 714 | ----- | 2,680,827 | 472,360 | 304,800 | 191,970 |
| Cottle County | 1,047 | 477,442 | 186,417 | 3,361 | 1,083 | 20,960 | 1,416 | 278,222 | 154 | 5,807 | 12,140,710 | 1,696,375 | 1,082,610 | 620,351 |
| Precinct 1..... | 463 | 143,220 | 66,845 | 2,083 | 360 | 8,932 | 1,037 | 61,991 | 99 | 1,627 | 4,803,890 | 683,580 | 458,263 | 241,170 |
| Precinct 2..... | 286 | 66,160 | 50,565 | 672 | 143 | 5,376 | 34 | 6,197 | ----- | 2,875 | 3,471,134 | 470,635 | 290,445 | 190,585 |
| Precinct 3..... | 103 | 97,819 | 10,565 | 461 | 280 | 5,265 | 345 | 50,427 | 57 | 429 | 1,215,439 | 117,273 | 76,409 | 41,375 |
| Precinct 4..... | 195 | 170,234 | 38,182 | 180 | 800 | 1,407 | ----- | 128,607 | ----- | 578 | 3,047,155 | 416,825 | 250,815 | 174,221 |
| Crane County | 13 | 310,871 | ----- | ----- | ----- | 57,464 | ----- | 253,417 | ----- | ----- | 1,634,720 | 31,785 | 14,500 | 6,595 |
| Commissioner's prec. 1..... | 4 | 89,717 | ----- | ----- | ----- | 10,880 | ----- | 78,837 | ----- | ----- | 437,851 | 4,200 | 3,500 | ----- |
| Commissioner's prec. 2..... | 5 | 172,652 | ----- | ----- | ----- | 42,072 | ----- | 130,560 | ----- | ----- | 1,082,640 | 23,085 | 3,500 | 3,050 |
| All other minor civil divisions (2) ¹ | 4 | 48,502 | ----- | ----- | ----- | 4,502 | ----- | 44,000 | ----- | ----- | 285,260 | 4,500 | 2,500 | 3,475 |
| Crockett County | 134 | 1,215,104 | ----- | ----- | ----- | 2,760 | ----- | 1,312,026 | ----- | 836 | 2,962,036 | 320,400 | 190,154 | 84,700 |
| Precinct 1..... | 117 | 1,063,609 | ----- | ----- | ----- | 2,750 | ----- | 1,040,559 | ----- | 300 | 2,405,696 | 270,500 | 169,735 | 73,350 |
| Precinct 2..... | 13 | 128,091 | ----- | ----- | ----- | ----- | ----- | 128,089 | ----- | 2 | 428,320 | 34,400 | 22,400 | 9,000 |
| All other minor civil divisions (2) ¹ | 4 | 23,404 | ----- | ----- | ----- | ----- | ----- | 23,380 | ----- | 24 | 117,020 | 16,500 | 8,000 | 3,350 |
| Crosby County | 1,739 | 467,296 | 243,185 | 19,876 | 4,474 | 127,996 | 5,762 | 80,181 | 397 | 4,436 | 20,123,549 | 2,174,681 | 1,569,679 | 1,124,776 |
| Precinct 1..... | 607 | 114,594 | 30,807 | 9,927 | 2,760 | 13,959 | 128 | 5,046 | 5 | 1,065 | 5,278,863 | 670,790 | 444,278 | 226,778 |
| Precinct 2..... | 209 | 63,238 | 36,650 | 5,122 | 1,268 | 4,235 | 1,123 | 13,304 | 10 | 702 | 3,002,041 | 450,360 | 261,476 | 230,696 |
| Precinct 3..... | 278 | 37,161 | 28,505 | 745 | 260 | 455 | ----- | 6,182 | ----- | 613 | 1,640,666 | 259,800 | 211,530 | 114,180 |
| Precinct 4..... | 97 | 93,264 | 15,046 | 600 | 20 | 72,432 | ----- | 4,494 | ----- | 269 | 4,165,236 | 147,791 | 95,160 | 196,062 |
| Precinct 5..... | 251 | 97,546 | 33,452 | 501 | 166 | 31,823 | ----- | 5,028 | ----- | 622 | 3,081,730 | 256,270 | 156,785 | 141,240 |
| Precinct 6..... | 297 | 61,498 | 43,664 | 2,921 | ----- | 4,216 | ----- | 139 | ----- | 714 | 2,691,463 | 239,970 | 180,680 | 184,890 |
| Culberson County | 52 | 2,099,258 | 6 | 60 | ----- | 500 | ----- | 2,098,237 | ----- | 245 | 5,828,408 | 216,434 | 108,925 | 47,730 |
| Precinct 1..... | 18 | 602,703 | ----- | ----- | ----- | ----- | ----- | 602,592 | ----- | 111 | 1,097,780 | 49,225 | 29,075 | 7,150 |
| Precinct 2..... | 26 | 1,216,097 | 6 | ----- | ----- | ----- | ----- | 1,215,893 | ----- | 198 | 3,564,225 | 127,500 | 55,200 | 30,300 |
| All other minor civil divisions (2) ¹ | 8 | 280,458 | ----- | 60 | ----- | 500 | ----- | 279,842 | ----- | 56 | 627,464 | 39,700 | 24,450 | 7,330 |
| Dallam County | 660 | 801,469 | 127,828 | 2,453 | 74,058 | 568,255 | ----- | 56,136 | ----- | 5,880 | 14,311,739 | 1,001,504 | 514,546 | 994,329 |
| Precinct 1..... | 143 | 129,592 | 17,219 | 1,478 | 2,227 | 100,453 | ----- | 7,817 | ----- | 298 | 2,061,490 | 211,235 | 141,460 | 148,625 |
| Precinct 2..... | 218 | 289,036 | 42,243 | 1,975 | 12,357 | 229,595 | ----- | 1,180 | ----- | 3,496 | 5,092,094 | 431,604 | 214,604 | 320,184 |
| Precinct 3..... | 150 | 200,470 | 40,748 | 355 | 38,215 | 99,806 | ----- | 20,128 | ----- | 1,218 | 4,131,262 | 157,565 | 76,530 | 287,963 |
| Precinct 4..... | 149 | 182,370 | 27,416 | 435 | 21,159 | 106,401 | ----- | 26,181 | ----- | 868 | 2,996,983 | 201,160 | 81,063 | 228,125 |
| Dallas County | 4,830 | 431,127 | 263,456 | 13,309 | 19,763 | 37,041 | 33,670 | 42,987 | 6,873 | 12,328 | 52,938,614 | 7,286,940 | 4,528,580 | 1,544,419 |
| Precinct 1..... | 189 | 6,813 | 2,686 | 401 | 440 | 1,489 | 339 | 1,031 | 1 | 335 | 4,946,600 | 443,625 | 219,075 | 71,340 |
| Precinct 2..... | 628 | 57,323 | 39,651 | 2,233 | 1,037 | 7,214 | 2,112 | 3,424 | 339 | 1,232 | 2,932,730 | 1,167,960 | 703,600 | 268,049 |
| Precinct 3..... | 1,027 | 80,120 | 60,845 | 1,512 | 1,975 | 4,437 | 2,777 | 6,912 | 379 | 1,263 | 10,745,672 | 1,863,080 | 870,230 | 367,446 |
| Precinct 4..... | 933 | 67,996 | 36,518 | 3,653 | 6,223 | 4,267 | 8,289 | 6,232 | 2,323 | 2,189 | 3,662,972 | 1,277,523 | 590,825 | 192,563 |
| Precinct 5..... | 777 | 66,479 | 43,646 | 2,311 | 4,822 | 5,658 | 4,064 | 2,864 | 37 | 3,017 | 6,274,410 | 973,853 | 646,790 | 277,630 |
| Precinct 6..... | 407 | 55,380 | 34,940 | 560 | 1,501 | 594 | 6,006 | 7,096 | 2,029 | 3,182 | 2,594,915 | 337,005 | 312,200 | 115,585 |
| Precinct 7..... | 391 | 45,943 | 19,441 | 1,671 | 3,152 | 7,726 | 6,074 | 6,846 | 146 | 722 | 6,510,750 | 847,140 | 494,632 | 171,975 |
| Precinct 8..... | 530 | 61,168 | 28,329 | 988 | 603 | 5,566 | 7,958 | 8,228 | 1,299 | 217 | 4,617,777 | 666,860 | 412,236 | 121,641 |

¹ Commissioners' precincts 3 and 4.

² Precincts 2 and 4.

³ Precincts 1 and 4.

AGRICULTURE—TEXAS

NUMBER OF FARMS, FARM ACREAGE, AND SPECIFIED FARM VALUES, BY COUNTIES AND MINOR CIVIL DIVISIONS: 1930—Continued

| COUNTY AND MINOR CIVIL DIVISION | Number of farms April 1, 1930 | ALL LAND IN FARMS, APRIL 1, 1930, CLASSIFIED ACCORDING TO USE IN 1929 | | | | | | | | | SPECIFIED FARM VALUES, APRIL 1, 1930 | | | |
|---------------------------------|-------------------------------|---|-------------------------|----------------------|------------------------|-------------------|-------------------|-------------------|--|---------------------------------|--------------------------------------|------------------------------|------------------------------|---|
| | | All land in farms (acres) | Crop land | | | Pasture land | | | Wood-land not used for pasture (acres) | All other land in farms (acres) | Farm land and buildings (dollars) | All farm buildings (dollars) | Farmers' dwellings (dollars) | Farm implements and machinery (dollars) |
| | | | Crops harvested (acres) | Crop failure (acres) | Idle or fallow (acres) | Plow-able (acres) | Wood-land (acres) | All other (acres) | | | | | | |
| Dawson County | 2, 218 | 598, 707 | 998, 869 | 10, 166 | 4, 868 | 104, 698 | 6, 672 | 97, 130 | 1, 539 | 8, 821 | 17, 849, 098 | 2, 419, 045 | 1, 812, 725 | 968, 471 |
| Precinct 1 | 1, 248 | 330, 866 | 184, 549 | 6, 582 | 2, 131 | 56, 878 | 5, 704 | 68, 057 | 1, 539 | 2, 686 | 11, 793, 698 | 1, 779, 050 | 1, 151, 805 | 645, 804 |
| Precinct 2 | 223 | 60, 010 | 29, 820 | 710 | 833 | 18, 268 | 8 | 10, 374 | | 301 | 1, 760, 425 | 218, 320 | 155, 790 | 94, 015 |
| Precinct 3 | 280 | 65, 030 | 41, 030 | 1, 850 | | 10, 219 | 715 | 350 | 10 | 1, 951 | 2, 310, 190 | 242, 200 | 185, 975 | 123, 025 |
| Precinct 4 | 367 | 82, 701 | 41, 790 | 1, 613 | 1, 896 | 12, 175 | 345 | 18, 349 | | 33 | 1, 085, 810 | 178, 875 | 119, 155 | 93, 827 |
| Deaf Smith County | 630 | 442, 295 | 169, 161 | 6, 755 | 36, 431 | 177, 913 | 637 | 49, 690 | 87 | 2, 581 | 14, 474, 808 | 1, 439, 137 | 855, 392 | 1, 293, 483 |
| Commissioner's prec. 1 | 225 | 142, 529 | 61, 284 | 1, 005 | 9, 364 | 58, 293 | 205 | 21, 804 | | 1, 574 | 4, 680, 250 | 556, 935 | 350, 080 | 397, 185 |
| Commissioner's prec. 2 | 204 | 98, 838 | 44, 363 | 1, 229 | 10, 025 | 21, 489 | 92 | 7, 866 | 57 | 1, 757 | 3, 952, 765 | 452, 040 | 274, 400 | 327, 425 |
| Commissioner's prec. 3 | 90 | 92, 844 | 32, 618 | 4, 371 | 8, 370 | 36, 735 | | 10, 590 | | 140 | 2, 290, 440 | 180, 112 | 85, 242 | 245, 050 |
| Commissioner's prec. 4 | 111 | 111, 014 | 40, 986 | 150 | 8, 672 | 51, 376 | 360 | 9, 410 | | 60 | 3, 681, 248 | 289, 450 | 142, 670 | 328, 803 |
| Delta County | 2, 280 | 142, 489 | 108, 478 | 3, 628 | 2, 636 | 8, 205 | 7, 964 | 5, 550 | 1, 175 | 5, 418 | 11, 929, 785 | 2, 068, 815 | 1, 450, 320 | 530, 378 |
| Precinct 1 | 656 | 39, 014 | 30, 488 | 1, 269 | 580 | 2, 616 | 472 | 74 | 1, 404 | 3, 604, 238 | 573, 740 | 401, 465 | 141, 213 | |
| Precinct 2 | 418 | 20, 264 | 20, 960 | 824 | 1, 241 | 2, 345 | 2, 038 | 358 | 730 | 1, 664, 980 | 375, 080 | 250, 890 | 49, 381 | |
| Precinct 3 | 541 | 31, 457 | 26, 035 | 137 | 193 | 2, 161 | 897 | 168 | 1, 288 | 2, 822, 605 | 528, 215 | 303, 190 | 176, 840 | |
| Precinct 4 | 279 | 18, 361 | 10, 218 | 322 | 281 | 425 | 296 | 406 | 1, 288 | 1, 855, 735 | 328, 700 | 235, 350 | 102, 887 | |
| Precinct 5 | 295 | 24, 173 | 14, 157 | 530 | 451 | 635 | 2, 623 | 3, 805 | 458 | 1, 846, 237 | 278, 080 | 193, 925 | 60, 052 | |
| Denton County | 3, 968 | 589, 254 | 984, 913 | 12, 001 | 27, 841 | 57, 778 | 58, 568 | 72, 496 | 1, 908 | 12, 244 | 30, 495, 961 | 5, 274, 475 | 3, 208, 439 | 1, 368, 679 |
| Precinct 1 | 632 | 82, 199 | 36, 697 | 1, 839 | 4, 671 | 7, 429 | 10, 362 | 17, 474 | 380 | 3, 330 | 4, 738, 190 | 1, 100, 247 | 684, 092 | 222, 348 |
| Precinct 2 | 471 | 55, 301 | 29, 349 | 647 | 3, 857 | 15, 419 | 3, 812 | 1, 744 | 234 | 1, 169 | 2, 666, 770 | 491, 560 | 280, 465 | 116, 582 |
| Precinct 3 | 452 | 49, 241 | 29, 734 | 1, 574 | 5, 114 | 1, 744 | 14, 820 | 3, 881 | 357 | 1, 097 | 2, 447, 904 | 493, 053 | 330, 855 | 93, 070 |
| Precinct 4 | 539 | 105, 705 | 57, 548 | 2, 139 | 4, 563 | 8, 999 | 11, 748 | 18, 121 | 237 | 2, 380 | 5, 647, 369 | 908, 580 | 551, 190 | 285, 492 |
| Precinct 5 | 242 | 48, 224 | 32, 048 | 461 | 623 | 3, 234 | 482 | 8, 667 | 15 | 505 | 2, 955, 975 | 379, 210 | 198, 975 | 164, 805 |
| Precinct 6 | 641 | 77, 706 | 44, 405 | 2, 842 | 2, 822 | 5, 047 | 5, 494 | 11, 975 | 253 | 1, 261 | 5, 617, 146 | 886, 725 | 589, 820 | 192, 166 |
| Precinct 7 | 431 | 42, 017 | 24, 685 | 1, 941 | 2, 456 | 4, 223 | 8, 815 | 1, 509 | 135 | 1, 253 | 2, 146, 057 | 392, 325 | 242, 862 | 94, 645 |
| Precinct 8 | 515 | 70, 961 | 41, 387 | 588 | 3, 399 | 11, 694 | 3, 135 | 9, 227 | 192 | 1, 339 | 4, 276, 550 | 612, 775 | 391, 360 | 210, 657 |
| De Witt County | 3, 548 | 425, 250 | 174, 349 | 20, 294 | 2, 790 | 22, 094 | 156, 065 | 94, 024 | 5, 147 | 6, 458 | 25, 437, 885 | 5, 098, 772 | 3, 248, 831 | 1, 285, 171 |
| Precinct 1 | 525 | 82, 733 | 21, 525 | 4, 796 | 872 | 10, 314 | 20, 321 | 16, 576 | 647 | 1, 672 | 3, 804, 615 | 737, 962 | 464, 028 | 188, 181 |
| Precinct 2 | 325 | 32, 795 | 16, 086 | 564 | 71 | 2, 094 | 12, 226 | 2, 270 | 4 | 488 | 1, 987, 580 | 386, 775 | 280, 175 | 95, 585 |
| Precinct 3 | 976 | 115, 263 | 56, 575 | 1, 833 | 938 | 3, 969 | 34, 262 | 13, 660 | 3, 361 | 1, 083 | 7, 254, 723 | 1, 897, 692 | 961, 610 | 380, 148 |
| Precinct 4 | 843 | 65, 421 | 14, 294 | 2, 692 | 426 | 2, 260 | 37, 104 | 8, 896 | 258 | 177 | 2, 807, 608 | 889, 730 | 447, 285 | 171, 798 |
| Precinct 5 | 319 | 50, 070 | 15, 747 | 5, 284 | 1, 232 | 2, 642 | 8, 816 | 18, 429 | 221 | 779 | 2, 024, 993 | 353, 440 | 235, 065 | 109, 186 |
| Precinct 6 | 584 | 83, 461 | 23, 635 | 3, 087 | 1, 789 | 8, 598 | 26, 003 | 17, 518 | 642 | 1, 269 | 4, 293, 169 | 1, 000, 540 | 610, 178 | 269, 445 |
| Precinct 7 | 78 | 23, 436 | 2, 747 | 1, 049 | 90 | 1, 773 | 6, 284 | 12, 933 | | 480 | 807, 450 | 137, 200 | 75, 790 | 32, 163 |
| Precinct 8 | 426 | 39, 131 | 22, 745 | 2, 240 | 390 | 424 | 3, 089 | 8, 760 | 14 | 480 | 2, 008, 617 | 475, 033 | 327, 300 | 127, 745 |
| Dickens County | 1, 238 | 649, 809 | 186, 049 | 17, 561 | 2, 333 | 51, 404 | 2, 421 | 408, 566 | 2, 564 | 3, 488 | 13, 145, 659 | 1, 997, 779 | 864, 777 | 614, 975 |
| Precinct 1 | 351 | 90, 042 | 40, 694 | 2, 526 | 782 | 3, 665 | 6, 124 | 34, 448 | 96 | 722 | 3, 175, 575 | 311, 230 | 214, 755 | 170, 115 |
| Precinct 2 | 296 | 33, 960 | 23, 399 | 530 | | 22, 151 | 373 | 2, 095 | 5 | 444 | 1, 844, 500 | 231, 425 | 147, 725 | 135, 045 |
| Precinct 3 | 533 | 310, 167 | 53, 446 | 11, 416 | 1, 396 | 2, 534 | 56 | 236, 329 | 58 | 1, 878 | 6, 207, 309 | 622, 324 | 413, 220 | 202, 175 |
| Precinct 4 | 116 | 178, 769 | 16, 129 | 1, 615 | 155 | 23, 060 | 1, 908 | 132, 692 | 2, 405 | 444 | 1, 918, 276 | 132, 800 | 78, 875 | 49, 640 |
| Dimmit County | 241 | 178, 456 | 11, 942 | 630 | 4, 299 | 22, 761 | 6, 299 | 198, 048 | 40 | 1, 487 | 5, 183, 885 | 589, 640 | 285, 775 | 305, 580 |
| Precinct 1 | 44 | 29, 686 | 845 | 81 | 212 | 262 | 2, 091 | 26, 727 | | 367 | 740, 170 | 105, 800 | 66, 000 | 18, 540 |
| Precinct 2 | 5 | 727 | 193 | 12 | 25 | 32 | 445 | | | 27 | 78, 000 | 14, 250 | 9, 690 | 6, 100 |
| Precinct 3 | 30 | 19, 488 | 1, 660 | 100 | 828 | 3, 313 | | 18, 238 | | 7 | 1, 104, 898 | 99, 690 | 42, 450 | 58, 990 |
| Precinct 4 | 66 | 22, 808 | 4, 344 | 117 | 1, 578 | 860 | 3, 743 | 11, 440 | | 426 | 1, 408, 900 | 228, 200 | 107, 500 | 82, 800 |
| Precinct 5 | 54 | 31, 627 | 2, 385 | | 1, 075 | 17, 911 | 30 | 36, 090 | | 16 | 1, 787, 345 | 75, 450 | 30, 000 | 3, 750 |
| Precinct 6 | 13 | 6, 532 | 236 | | 27 | 29 | | 6, 220 | | 20 | 115, 670 | 8, 250 | 2, 475 | 1, 000 |
| Precinct 7 | 29 | 48, 610 | 2, 054 | 320 | 143 | 124 | | 42, 221 | 40 | 504 | 819, 010 | 58, 100 | 27, 700 | 34, 560 |
| Donley County | 1, 364 | 528, 919 | 139, 289 | 8, 859 | 4, 831 | 54, 758 | 2, 333 | 392, 320 | 284 | 9, 476 | 19, 965, 479 | 1, 978, 873 | 1, 854, 516 | 812, 918 |
| Precinct 1 | 268 | 147, 260 | 37, 980 | 942 | 890 | 29, 505 | 63 | 83, 740 | | 1, 280 | 3, 201, 620 | 510, 220 | 322, 100 | 313, 800 |
| Precinct 2 | 303 | 98, 099 | 28, 629 | 671 | 1, 115 | 5, 135 | 44 | 59, 976 | 15 | 984 | 2, 596, 130 | 401, 850 | 294, 672 | 142, 620 |
| Precinct 3 | 445 | 90, 771 | 37, 778 | 781 | 1, 247 | 23, 281 | | 16, 119 | 1 | 2, 464 | 2, 580, 850 | 330, 860 | 353, 075 | 178, 955 |
| Precinct 4 | 191 | 190, 219 | 15, 212 | 1, 118 | 329 | 3, 789 | | 1, 772 | | 2, 668 | 6, 207, 309 | 622, 324 | 413, 220 | 202, 175 |
| Precinct 5 | 217 | 54, 479 | 20, 690 | 947 | 800 | 2, 047 | | 28, 793 | | 206 | 1, 787, 718 | 337, 618 | 222, 844 | 98, 535 |
| Duval County | 1, 241 | 718, 138 | 67, 673 | 1, 630 | 4, 250 | 14, 889 | 77, 042 | 580, 095 | 588 | 2, 287 | 9, 449, 703 | 638, 509 | 419, 999 | 247, 374 |
| Precinct 1 | 183 | 45, 877 | 7, 897 | 52 | 195 | 3, 575 | 7, 747 | 26, 221 | 2 | 278 | 637, 583 | 107, 635 | 67, 865 | 88, 400 |
| Precinct 2 | 165 | 51, 969 | 8, 378 | 694 | 766 | 947 | 2, 894 | 36, 922 | 207 | 148 | 539, 192 | 51, 749 | 15, 650 | 46, 486 |
| Precinct 3 | 280 | 23, 946 | 12, 265 | 234 | 74 | 498 | 18, 105 | 1, 567 | 40 | 208 | 711, 904 | 103, 724 | 80, 209 | 67, 819 |
| Precinct 4 | 69 | 114, 875 | 2, 498 | 111 | 796 | 320 | 174 | 110, 689 | | 327 | 849, 333 | 24, 765 | 15, 185 | 10, 540 |
| Precinct 5 | 155 | 349, 630 | 7, 325 | 178 | 284 | 1, 965 | 34, 279 | 306, 261 | | 324 | 4, 038, 620 | 126, 396 | 74, 865 | 65, 050 |
| Precinct 6 | 242 | 67, 966 | 16, 819 | 166 | 1, 803 | 6, 509 | 861 | 40, 982 | 113 | 873 | 1, 782, 821 | 145, 790 | 97, 280 | 71, 380 |
| Precinct 7 | 124 | 16, 213 | 9, 698 | 396 | 261 | 1, 375 | 4, 890 | 433 | | 81 | 381, 780 | 40, 200 | 36, 725 | 35, 619 |
| Precinct 8 | 49 | 27, 716 | 2, 419 | | 96 | | 7, 101 | 28, 000 | </ | | | | | |

AGRICULTURE—TEXAS

611

NUMBER OF FARMS, FARM ACREAGE, AND SPECIFIED FARM VALUES, BY COUNTIES AND MINOR CIVIL DIVISIONS: 1930—Continued

| COUNTY AND MINOR CIVIL DIVISION | Number of farms April 1, 1930 | ALL LAND IN FARMS, APRIL 1, 1930, CLASSIFIED ACCORDING TO USE IN 1929 | | | | | | | | SPECIFIED FARM VALUES, APRIL 1, 1930 | | | | | |
|---------------------------------|-------------------------------|---|-------------------------|----------------------|------------------------|-------------------|-------------------|-------------------|--|--------------------------------------|-----------------------------------|------------------------------|------------------------------|---|-----------|
| | | All land in farms (acres) | Crop land | | | Pasture land | | | Wood-land not used for pasture (acres) | All other land in farms (acres) | Farm land and buildings (dollars) | All farm buildings (dollars) | Farmers' dwellings (dollars) | Farm implements and machinery (dollars) | |
| | | | Crops harvested (acres) | Crop failure (acres) | Idle or fallow (acres) | Flow-able (acres) | Wood-land (acres) | All other (acres) | | | | | | | |
| | | | | | | | | | | | | | | | |
| Ector County | 69 | 367,609 | 2,580 | 244 | 484 | 537 | | 364,096 | 80 | 588 | 3,431,510 | 242,500 | 112,698 | 32,945 | |
| Precinct 1..... | 12 | 50,571 | 162 | 37 | 90 | 80 | | 49,995 | | 247 | 539,980 | 95,150 | 26,250 | 8,100 | |
| Precinct 2..... | 32 | 78,679 | 1,578 | 207 | 119 | 487 | | 78,000 | 89 | 148 | 908,315 | 74,150 | 49,778 | 14,875 | |
| Precinct 3..... | 7 | 68,419 | | | | | | 68,419 | | | 580,190 | 10,800 | 8,700 | 3,970 | |
| Precinct 4..... | 18 | 139,940 | 850 | | 275 | | | 138,622 | | 193 | 1,293,625 | 61,400 | 30,100 | 25,000 | |
| Edwards County | 258 | 1,203,855 | 2,893 | 952 | 1,246 | 842 | | 65,410 | 1,198,898 | 3,474 | 13,062,604 | 1,134,948 | 555,180 | 321,238 | |
| Precinct 1..... | 85 | 431,892 | 703 | 494 | 978 | 32 | | 1,419 | 455,962 | 2,944 | 5,728,702 | 561,773 | 242,580 | 108,244 | |
| Precinct 2..... | 78 | 131,465 | 973 | 12 | 115 | 542 | | 40,130 | 119,443 | 260 | 1,351,505 | 161,673 | 54,900 | 31,065 | |
| Precinct 3..... | 17 | 138,474 | 84 | 45 | 70 | 70 | | 6,950 | 131,200 | 125 | 1,339,749 | 164,050 | 55,030 | 33,450 | |
| Precinct 4..... | 40 | 254,490 | 460 | 359 | 140 | 60 | | 1,920 | 253,936 | 615 | 2,811,833 | 229,850 | 84,030 | 62,940 | |
| Precinct 5..... | 30 | 153,012 | 20 | 27 | 5 | 5 | | 5,000 | 147,770 | 190 | 1,545,848 | 121,250 | 80,130 | 67,240 | |
| Precinct 6..... | 13 | 34,322 | 593 | 15 | 13 | 133 | | 9,991 | 23,527 | 50 | 231,956 | 16,250 | 8,030 | 8,430 | |
| Ellis County | 6,089 | 597,339 | 432,183 | 6,892 | 7,939 | 15,711 | | 13,378 | 34,878 | 2,718 | 14,911 | 50,898,118 | 7,325,522 | 4,778,920 | 3,050,119 |
| Precinct 1..... | 1,145 | 113,867 | 98,013 | 849 | 2,114 | 2,125 | | 2,027 | 4,909 | 483 | 3,276 | 12,846,867 | 1,811,390 | 1,094,135 | 537,773 |
| Precinct 2..... | 1,048 | 75,453 | 63,039 | 1,501 | 462 | 2,323 | | 1,149 | 4,250 | 95 | 2,428 | 7,876,437 | 1,094,235 | 739,505 | 284,706 |
| Precinct 3..... | 1,761 | 129,109 | 104,941 | 1,103 | 1,945 | 5,339 | | 739 | 9,734 | 462 | 1,829 | 13,138,227 | 1,719,109 | 1,161,785 | 484,163 |
| Precinct 4..... | 571 | 51,773 | 39,618 | 965 | 1,890 | 748 | | 3,365 | 4,041 | 127 | 2,221 | 3,915,738 | 508,087 | 358,412 | 182,195 |
| Precinct 5..... | 402 | 40,765 | 31,778 | 180 | 788 | 948 | | 1,985 | 2,806 | 587 | 1,709 | 3,125,260 | 421,170 | 298,125 | 127,310 |
| Precinct 6..... | 449 | 52,584 | 38,632 | 1,057 | 1,021 | 2,986 | | 1,587 | 5,356 | 61 | 1,264 | 3,756,663 | 787,066 | 544,200 | 162,940 |
| Precinct 7..... | 311 | 63,808 | 28,341 | 255 | 76 | 537 | | 406 | 2,870 | 262 | 661 | 3,292,364 | 434,225 | 265,785 | 177,930 |
| Precinct 8..... | 405 | 33,080 | 28,521 | 120 | 143 | 436 | | 1,100 | 909 | 649 | 1,233 | 2,944,670 | 409,330 | 272,250 | 112,010 |
| El Paso County | 1,263 | 261,185 | 58,456 | 947 | 2,085 | 224 | | 327 | 190,970 | 154 | 7,990 | 19,881,304 | 3,254,591 | 2,166,965 | 1,081,932 |
| Precinct 1..... | 114 | 71,038 | 690 | | | | | 68,550 | | | | 1,562,700 | 374,575 | 266,470 | 60,008 |
| Precinct 2..... | 444 | 18,313 | 7,244 | 186 | 266 | 3 | | 9,149 | | 1,438 | 4,053,387 | 1,222,667 | 850,320 | 247,968 | |
| Precinct 3..... | 185 | 9,980 | 8,226 | 212 | 750 | 108 | | 5 | | 636 | 2,275,315 | 343,113 | 212,980 | 161,844 | |
| Precinct 4..... | 91 | 5,084 | 4,261 | 45 | 49 | 4 | | 45 | | 682 | 940,296 | 98,943 | 74,535 | 35,992 | |
| Precinct 5..... | 140 | 138,051 | 21,965 | 358 | 665 | 24 | | 79 | 112,126 | 33 | 2,798 | 6,428,624 | 419,574 | 219,465 | 272,671 |
| Precinct 6..... | 204 | 10,603 | 9,104 | 101 | 386 | 11 | | 248 | | 629 | 2,826,142 | 609,825 | 357,923 | 183,670 | |
| Precinct 7..... | 70 | 8,090 | 6,987 | 45 | 19 | 76 | | | | 11 | 1,889,940 | 389,372 | 179,775 | 113,987 | |
| Precinct 8..... | 9 | 26 | | | | | | 12 | | 20 | 4,700 | 1,720 | 1,075 | 630 | |
| Erath County | 2,979 | 618,746 | 178,922 | 7,194 | 11,928 | 32,878 | | 163,049 | 217,698 | 3,583 | 7,964 | 13,682,839 | 3,169,632 | 1,997,108 | 892,202 |
| Precinct 1..... | 837 | 116,589 | 45,270 | 620 | 1,574 | 3,800 | | 15,897 | 46,894 | 432 | 2,096 | 3,091,773 | 1,240,456 | 799,900 | 266,712 |
| Precinct 2..... | 386 | 57,083 | 25,184 | 560 | 988 | 14,909 | | 5,418 | 9,224 | 547 | 243 | 1,467,645 | 437,370 | 260,940 | 129,075 |
| Precinct 3..... | 428 | 76,208 | 24,213 | 2,999 | 2,221 | 3,182 | | 3,186 | 5,714 | 5 | 728 | 2,134,000 | 375,691 | 280,576 | 122,281 |
| Precinct 4..... | 408 | 93,659 | 31,465 | 749 | 1,258 | 3,486 | | 29,900 | 25,265 | 528 | 1,943 | 1,744,735 | 329,700 | 116,625 | 63,646 |
| Precinct 5..... | 137 | 68,878 | 8,062 | 10 | 1,841 | 380 | | 21,088 | 36,239 | 4 | 673 | 1,078,650 | 162,350 | 89,635 | 49,090 |
| Precinct 6..... | 214 | 44,245 | 14,331 | 1,232 | 11 | 291 | | 12,880 | 13,312 | 1,350 | 338 | 819,350 | 185,425 | 126,985 | 78,691 |
| Precinct 7..... | 260 | 20,890 | 13,162 | 269 | 1,757 | 2,087 | | 22,290 | 49,737 | 362 | 1,216 | 1,319,425 | 186,810 | 128,815 | 72,115 |
| Precinct 8..... | 309 | 71,194 | 16,139 | 765 | 2,111 | 2,245 | | 17,380 | 31,195 | 624 | 745 | 1,063,909 | 232,000 | 154,450 | 77,782 |
| Falls County | 6,014 | 426,660 | 312,826 | 2,908 | 4,944 | 18,594 | | 47,442 | 21,521 | 1,694 | 10,636 | 34,246,139 | 5,418,199 | 3,696,980 | 1,644,796 |
| Precinct 1..... | 802 | 50,607 | 43,765 | 1,112 | 230 | 7,880 | | 4,785 | 821 | 57 | 937 | 8,074,709 | 732,918 | 483,836 | 218,814 |
| Precinct 2..... | 537 | 45,775 | 20,528 | 955 | 91 | 2,971 | | 6,935 | 1,673 | 715 | 1,569 | 1,745,440 | 385,700 | 285,085 | 104,600 |
| Precinct 3..... | 828 | 50,181 | 31,039 | 2,508 | 990 | 1,404 | | 10,387 | 5,214 | 69 | 1,511 | 2,593,494 | 448,200 | 310,570 | 119,560 |
| Precinct 4..... | 954 | 60,861 | 45,982 | 959 | 635 | 708 | | 6,850 | 4,618 | 303 | 1,459 | 4,167,192 | 830,690 | 561,431 | 203,617 |
| Precinct 5..... | 864 | 52,295 | 44,400 | 508 | 809 | 2,450 | | 2,516 | 4,909 | 188 | 1,114 | 4,760,830 | 663,046 | 419,360 | 229,756 |
| Precinct 6..... | 540 | 47,784 | 34,622 | 65 | 28 | 499 | | 7,363 | 4,127 | 160 | 943 | 4,628,349 | 790,753 | 508,375 | 199,114 |
| Precinct 7..... | 1,247 | 90,287 | 70,655 | 1,522 | 1,039 | 2,458 | | 8,601 | 3,339 | 290 | 2,416 | 5,638,423 | 1,263,696 | 882,045 | 499,776 |
| Precinct 8..... | 222 | 19,920 | 15,825 | 1,804 | 466 | 203 | | 35 | 1,422 | | 667 | 1,797,669 | 286,175 | 188,575 | 62,470 |
| Fannin County | 5,894 | 469,659 | 315,893 | 6,919 | 21,989 | 36,696 | | 37,251 | 20,098 | 4,957 | 16,156 | 22,124,868 | 5,243,987 | 3,599,306 | 1,863,950 |
| Precinct 1..... | 738 | 61,044 | 40,832 | 977 | 6,196 | 2,802 | | 2,486 | 875 | 214 | 1,162 | 3,587,070 | 782,195 | 510,770 | 159,096 |
| Precinct 2..... | 635 | 36,202 | 26,090 | 586 | 268 | 3,496 | | 2,348 | 2,388 | 275 | 722 | 2,182,190 | 417,432 | 311,337 | 78,960 |
| Precinct 3..... | 1,126 | 77,238 | 62,619 | 980 | 2,203 | 4,320 | | 2,311 | 2,839 | 188 | 2,469 | 6,604,698 | 1,226,870 | 911,015 | 260,895 |
| Precinct 4..... | 728 | 46,861 | 33,793 | 1,090 | 2,493 | 4,891 | | 1,172 | 1,575 | 182 | 1,064 | 2,794,469 | 583,573 | 356,335 | 120,462 |
| Precinct 5..... | 370 | 64,952 | 46,693 | 252 | 1,775 | 4,113 | | 4,419 | 4,787 | 455 | 2,448 | 4,978,806 | 961,378 | 637,660 | 164,546 |
| Precinct 6..... | 774 | 46,185 | 29,726 | 1,307 | 1,103 | 7,745 | | 2,260 | 1,181 | 1,991 | 1,786 | 1,786,760 | 280,960 | 185,840 | 54,029 |
| Precinct 7..... | 908 | 76,748 | 59,338 | 2,532 | 4,021 | 6,756 | | 15,195 | 2,147 | 1,989 | 4,839 | 3,061,166 | 636,065 | 437,424 | 173,783 |
| Precinct 8..... | 706 | 60,421 | 37,193 | 641 | 2,095 | 3,226 | | 1,665 | 3,427 | 492 | 781 | 3,478,109 | 612,765 | 396,905 | 157,601 |
| Fayette County | 5,183 | 613,304 | 186,874 | 5,389 | 2,227 | 25,356 | | 188,118 | 78,898 | 1,617 | 11,600 | 24,646,374 | 6,401,601 | 4,212,948 | 1,584,561 |
| Precinct 1..... | 616 | 72,522 | 32,287 | 977 | 810 | 2,314 | | 25,008 | 8,668 | 205 | 2,558 | 4,434,080 | 1,096,038 | 741,231 | 284,850 |
| Precinct 2..... | 665 | 66,174 | 26,550 | 155 | 737 | 1,987 | | 12,789 | 21,328 | 258 | 2,800 | 3,511,216 | 814,185 | 604,740 | 220,418 |
| Precinct 3..... | 864 | 95,004 | 31,866 | 310 | 1,044 | 2,020 | | 60,168 | 7,789 | 907 | 1,878 | 4,269,887 | 1,252,260 | 782,685 | 307,196 |
| Precinct 4..... | 285 | 81,181 | 10,222 | 451 | 487 | 2,087 | | 14,794 | 2,060 | 361 | 618 | 947,175 | 276,600 | 182,890 | 83,187 |
| Precinct 5..... | 611 | 68,480 | 19,263 | 481 | 2,014 | 3,283 | | 40,446 | 2,471 | 263 | 263 | 2,133,321 | 442,800 | 290,106 | 100,187 |
| Precinct 6..... | 623 | 79,618 | 25,854 | 2,355 | 1,281 | 2,577 | | 21,385 | 7,836 | 546 | 1,758 | 3,893,472 | 620,620 | 440,838 | 154,028 |
| Precinct 7..... | 559 | 39,182 | 21,067 | 927 | 323 | 1,611 | | 2,273 | 12,661 | 248 | 737 | 2,987,905 | 700,170 | 460,988 | 172,688 |
| Precinct 8..... | 730 | 62,693 | 31,720 | 821 | 1,521 | 3,490 | | 10,324 | 12,084 | 434 | 1,790 | 4,222,580 | 1,126,950 | 747,060 | 222,326 |
| Fisher County | 2,088 | 492,949 | 281,001 | 16,966 | 2,133 | | | | | | | | | | |

AGRICULTURE—TEXAS

NUMBER OF FARMS, FARM ACREAGE, AND SPECIFIED FARM VALUES, BY COUNTIES AND MINOR CIVIL DIVISIONS: 1930—Continued

| COUNTY AND MINOR CIVIL DIVISION | Number of farms April 1, 1930 | ALL LAND IN FARMS, APRIL 1, 1930, CLASSIFIED ACCORDING TO USE IN 1929 | | | | | | | | | SPECIFIED FARM VALUES, APRIL 1, 1930 | | | |
|---------------------------------|-------------------------------|---|----------------------------|-------------------------|---------------------------|----------------------|----------------------|----------------------|---|------------------------------------|--------------------------------------|---------------------------------|---------------------------------|--|
| | | All land in farms (acres) | Crop land | | | Pasture land | | | Wood-land not used for pasture (acres) | All other land in farms (acres) | Farm land and buildings (dollars) | All farm buildings (dollars) | Farmers' dwellings (dollars) | Farm implements and machinery (dollars) |
| | | | Crops harvested (acres) | Crop failure (acres) | Idle or fallow (acres) | Flow-able (acres) | Wood-land (acres) | All other (acres) | | | | | | |
| Floyd County | 1,871 | 559,985 | 349,010 | 6,373 | 5,937 | 122,599 | 68 | 49,533 | 5,874 | 5,938 | 23,380,066 | 2,876,935 | 1,915,999 | 1,636,482 |
| Precinct 1 | 523 | 148,277 | 101,581 | 2,172 | 1,337 | 6,802 | 20 | 34,540 | | 1,635 | 6,017,833 | 877,335 | 616,040 | 467,937 |
| Precinct 2 | 563 | 148,653 | 113,034 | 925 | 3,431 | 27,423 | 48 | 2,270 | 17 | 1,499 | 7,420,825 | 1,118,050 | 720,475 | 567,430 |
| Precinct 3 | 277 | 114,365 | 80,959 | 1,711 | 599 | 60,049 | | 38 | 2 | 1,039 | 3,556,161 | 818,800 | 217,900 | 178,935 |
| Precinct 4 | 208 | 128,688 | 81,062 | 1,480 | 469 | 23,274 | | 8,962 | 5,555 | 1,685 | 5,265,277 | 563,260 | 351,580 | 428,060 |
| Foard County | 782 | 447,563 | 22,949 | 18,950 | 1,519 | 12,964 | 41,737 | 375,084 | 612 | 3,779 | 10,506,609 | 1,202,440 | 795,800 | 450,849 |
| Precinct 1 | 247 | 162,981 | 31,802 | 12,427 | 633 | 896 | 14,985 | 101,390 | | 798 | 3,337,320 | 451,470 | 295,180 | 185,810 |
| Precinct 2 | 101 | 22,576 | 12,063 | 3,834 | 89 | 237 | 2,063 | 4,292 | | 127 | 1,141,140 | 128,950 | 72,955 | 66,285 |
| Precinct 3 | 189 | 96,524 | 34,545 | 1,739 | 280 | 617 | 8,287 | 63,462 | 585 | 87 | 1,844,165 | 197,500 | 128,725 | 72,800 |
| Precinct 4 | 72 | 142,011 | 7,318 | 1,492 | 259 | 9,230 | 16,134 | 107,421 | 60 | 213 | 1,791,015 | 191,870 | 151,190 | 40,064 |
| Precinct 5 | 81 | 15,130 | 6,833 | 417 | 213 | 974 | 3 | 1,300 | 3 | 2,382 | 361,184 | 110,075 | 72,150 | 56,496 |
| Precinct 6 | 60 | 5,391 | 7,258 | 149 | 123 | 90 | 315 | 240 | 8 | 172 | 911,835 | 121,975 | 75,590 | 38,915 |
| Fort Bend County | 4,289 | 444,442 | 178,008 | 20,775 | 5,539 | 128,658 | 39,522 | 44,281 | 3,833 | 19,535 | 20,192,467 | 4,303,232 | 2,799,038 | 1,530,614 |
| Precinct 1 | 625 | 51,498 | 25,889 | 1,525 | 321 | 9,972 | 2,626 | 243 | 22 | 490 | 4,769,549 | 842,523 | 641,378 | 273,275 |
| Precinct 2 | 377 | 77,021 | 36,351 | 2,221 | 474 | 4,083 | 6,620 | 19,567 | 880 | 6,955 | 6,059,289 | 931,550 | 593,585 | 344,860 |
| Precinct 3 | 475 | 65,687 | 16,233 | 5,122 | 2,669 | 22,623 | 6,690 | 2,870 | 3 | 5,098 | 4,552,668 | 436,684 | 278,210 | 158,709 |
| Precinct 4 | 627 | 57,639 | 31,351 | 7,331 | 900 | 6,759 | 3,188 | 3,382 | 2,343 | 2,655 | 5,443,189 | 502,204 | 268,890 | 175,740 |
| Precinct 5 | 297 | 65,842 | 8,111 | 7,849 | 1,176 | 41,291 | 2,319 | 1,615 | | 1,230 | 1,993,950 | 213,775 | 161,400 | 87,010 |
| Precinct 6 | 444 | 34,891 | 16,590 | 5,447 | 46 | 11,984 | 4,754 | 96 | 354 | 1,628 | 1,471,000 | 270,760 | 184,920 | 60,685 |
| Precinct 7 | 240 | 47,292 | 11,778 | 1,334 | 9 | 23,117 | 6,009 | 663 | 58 | 527 | 2,411,150 | 411,400 | 239,475 | 215,240 |
| Precinct 8 | 563 | 53,872 | 23,745 | 1,459 | 100 | 10,681 | 976 | 15,814 | 165 | 972 | 3,881,082 | 634,346 | 441,080 | 190,089 |
| Franklin County | 1,678 | 126,841 | 58,659 | 998 | 4,569 | 11,421 | 23,983 | 30,181 | 3,788 | 3,087 | 3,497,909 | 1,013,220 | 747,984 | 232,394 |
| Precinct 1 | 326 | 24,962 | 12,966 | 423 | 694 | 4,115 | 4,739 | 311 | 1,099 | 615 | 816,498 | 161,058 | 112,754 | 38,444 |
| Precinct 2 | 321 | 21,184 | 11,823 | 66 | 664 | 1,177 | 3,739 | 3,146 | 421 | 148 | 665,616 | 198,400 | 108,815 | 44,835 |
| Precinct 3 | 301 | 29,047 | 11,718 | 148 | 796 | 424 | 5,670 | 9,893 | 745 | 553 | 917,035 | 231,900 | 172,215 | 68,687 |
| Precinct 4 | 369 | 25,611 | 12,523 | 8 | 497 | 4,094 | 4,454 | 2,881 | 183 | 1,081 | 864,246 | 220,085 | 160,110 | 44,226 |
| Precinct 5 | 359 | 25,167 | 9,906 | 251 | 1,338 | 1,671 | 5,361 | 3,920 | 1,388 | 690 | 614,415 | 241,177 | 196,640 | 36,223 |
| Freesburg County | 5,529 | 378,451 | 183,715 | 5,094 | 15,198 | 27,774 | 140,666 | 40,504 | 6,130 | 8,430 | 9,176,833 | 2,019,872 | 1,509,294 | 465,168 |
| Precinct 1 | 576 | 59,093 | 21,132 | 304 | 2,477 | 2,017 | 28,876 | 1,147 | 1,247 | 693 | 1,813,854 | 364,272 | 277,020 | 92,332 |
| Precinct 2 | 615 | 55,051 | 24,220 | 475 | 1,975 | 6,865 | 18,721 | 2,392 | 210 | 1,460 | 1,396,640 | 333,255 | 260,744 | 85,198 |
| Precinct 3 | 470 | 48,475 | 14,379 | 738 | 3,970 | 3,746 | 22,921 | 11,543 | 298 | 874 | 1,006,649 | 158,910 | 145,750 | 35,701 |
| Precinct 4 | 162 | 30,167 | 7,614 | 60 | 443 | 3,918 | 12,758 | 2,533 | 3,130 | 663 | 535,260 | 118,005 | 87,290 | 37,820 |
| Precinct 5 | 423 | 38,700 | 21,064 | 196 | 156 | 1,849 | 2,828 | 11,636 | 86 | 227 | 1,390,180 | 208,590 | 195,850 | 59,123 |
| Precinct 6 | 387 | 56,687 | 21,548 | 978 | 2,278 | 6,495 | 18,187 | 6,733 | 647 | 673 | 1,541,160 | 390,185 | 274,235 | 68,720 |
| Precinct 7 | 200 | 25,948 | 9,747 | 732 | 1,379 | 1,363 | 16,138 | 2,187 | 850 | 333 | 810,225 | 122,550 | 91,755 | 32,555 |
| Precinct 8 | 446 | 31,425 | 13,489 | 949 | 2,332 | 2,143 | 26,227 | 287 | 667 | 2,269 | 1,176,965 | 221,525 | 170,650 | 67,690 |
| Frisco County | 943 | 569,595 | 53,363 | 5,265 | 21,871 | 27,461 | 27,703 | 391,223 | 219 | 2,411 | 11,993,593 | 1,307,226 | 829,866 | 361,274 |
| Precinct 1 | 291 | 140,449 | 22,904 | 1,847 | 10,078 | 14,491 | 4,481 | 65,982 | 16 | 650 | 3,166,430 | 384,051 | 258,286 | 117,875 |
| Precinct 2 | 143 | 24,940 | 12,850 | 978 | 353 | 2,264 | 139 | 191 | | 840 | 804,155 | 92,425 | 61,750 | 36,525 |
| Precinct 3 | 111 | 69,626 | 4,969 | 389 | 2,978 | 2,542 | 13,681 | 44,789 | 44 | 536 | 1,006,300 | 123,850 | 87,175 | 34,203 |
| Precinct 4 | 260 | 272,145 | 96,398 | 1,627 | 6,533 | 3,337 | 4,411 | 214,666 | 99 | 159 | 6,016,163 | 594,905 | 393,585 | 126,216 |
| Precinct 5 | 97 | 31,465 | 7,136 | 394 | 594 | 3,978 | | 19,654 | 61 | 224 | 773,835 | 97,505 | 49,820 | 29,720 |
| Precinct 6 | 21 | 16,874 | 1,379 | 168 | 1,463 | 369 | | 7,329 | 2 | | 226,710 | 15,100 | 9,260 | 4,975 |
| Guiness County | 487 | 542,736 | 58,591 | 4,964 | 5,677 | 124,671 | 3,335 | 348,089 | 52 | 2,617 | 6,402,919 | 448,505 | 273,980 | 184,348 |
| Precinct 1 | 171 | 426,723 | 19,245 | 2,474 | 2,441 | 161,648 | 915 | 399,483 | 2 | 550 | 3,667,434 | 187,470 | 93,320 | 90,117 |
| Precinct 2 | 296 | 115,978 | 27,356 | 2,486 | 3,236 | 22,923 | 1,410 | 46,596 | 50 | 2,087 | 2,735,485 | 261,035 | 180,540 | 94,222 |
| Galveston County | 674 | 42,677 | 7,568 | 1,293 | 4,248 | 13,369 | 1,490 | 5,671 | 1,311 | 2,096 | 4,048,415 | 1,280,895 | 685,215 | 399,641 |
| Precinct 1 | 6 | 49 | 6 | | | 41 | | 1 | | 1 | 26,000 | 13,860 | 9,850 | 1,050 |
| Precinct 2 | 46 | 4,132 | 378 | 66 | 75 | 2,525 | | 591 | | 597 | 215,490 | 69,425 | 48,075 | 16,117 |
| Precinct 3 | 94 | 2,256 | 295 | 261 | 442 | 2,793 | 12 | 100 | 9 | 64 | 375,200 | 125,050 | 108,000 | 34,698 |
| Precinct 4 | 179 | 6,367 | 2,267 | 396 | 923 | 2,798 | 140 | 1,775 | 28 | 261 | 692,965 | 321,615 | 198,525 | 75,876 |
| Precinct 5 | 63 | 2,441 | 422 | 65 | 199 | 890 | | 237 | | 638 | 322,475 | 111,150 | 87,175 | 17,290 |
| Precinct 6 | 229 | 29,194 | 2,918 | 463 | 2,127 | 5,146 | 1,338 | 4,445 | 1,274 | 481 | 2,082,115 | 870,530 | 393,140 | 117,882 |
| Precinct 7 | 41 | 2,659 | 743 | 36 | 615 | 1,155 | | 43 | | 53 | 301,840 | 66,875 | 43,800 | 23,480 |
| Precinct 8 | 14 | 789 | 207 | 19 | 68 | 134 | | 489 | | 1 | 22,330 | 12,700 | 10,650 | 3,772 |
| Garza County | 796 | 420,636 | 71,897 | 19,166 | 7,893 | 6,897 | 6,984 | 305,668 | 303 | 1,506 | 7,063,906 | 969,803 | 598,228 | 350,719 |
| Precinct 1 | 272 | 131,531 | 29,029 | 7,679 | 260 | 1,796 | | 111,765 | 3 | 712 | 2,399,240 | 383,533 | 248,979 | 161,074 |
| Precinct 2 | 173 | 118,347 | 23,747 | 4,614 | 130 | 4,772 | 2,326 | 82,264 | 26 | 187 | 1,791,919 | 171,920 | 113,875 | 61,700 |
| Precinct 3 | 94 | 116,795 | 4,336 | 791 | | 419 | | 166,625 | | 12 | 1,078,590 | 62,400 | 52,200 | 15,995 |
| Precinct 4 | 312 | 40,213 | 14,286 | 4,632 | 7,315 | 2,519 | 4,056 | 6,593 | 375 | 595 | 1,524,197 | 321,950 | 179,375 | 112,650 |
| Gillespie County | 1,444 | 626,176 | 74,485 | 7,843 | 8,893 | 15,799 | 181,446 | 326,513 | 756 | 4,849 | 15,801,919 | 2,791,275 | 1,977,076 | 784,796 |
| Precinct 1 | 345 | 78,461 | 17,012 | 1,065 | 2,196 | 1,847 | 54,372 | 519 | 267 | 1,962 | 2,994,300 | 743,165 | 556,530 | 182,617 |
| Precinct 2 | 168 | 67,228 | 16,014 | 482 | 690 | 2,443 | 2,705 | 50,873 | 240 | 395 | 1,780,877 | 272,815 | 182,300 | 99,909 |
| Precinct 3 | 193 | 60,733 | 14,263 | 737 | 289 | 3,737 | 137 | 34,273 | | 305 | 2,203,699 | 403,515 | 265,060 | 124,492 |
| Precinct 4 | 279 | 149,735 | 11,291 | 1,243 | 1,978 | 7,147 | 90,043 | 39,914 | 27 | 549 | 3,014,561 | 405,980 | 318,075 | 138,772 |
| Precinct 5 | 83 | 67,290 | 3,716 | 9 | 6 | | | | | | | | | |

AGRICULTURE—TEXAS

613

NUMBER OF FARMS, FARM ACREAGE, AND SPECIFIED FARM VALUES, BY COUNTIES AND MINOR CIVIL DIVISIONS: 1930—Continued

| COUNTY AND MINOR CIVIL DIVISION | Number of farms April 1, 1930 | ALL LAND IN FARMS, APRIL 1, 1930, CLASSIFIED ACCORDING TO USE IN 1930 | | | | | | | | SPECIFIED FARM VALUES, APRIL 1, 1930 | | | | |
|---------------------------------|-------------------------------|---|-------------------------|----------------------|------------------------|-------------------|-------------------|-------------------|--|--------------------------------------|-----------------------------------|------------------------------|------------------------------|---|
| | | All land in farms (acres) | Crop land | | | Pasture land | | | Wood-land not used for pasture (acres) | All other land in farms (acres) | Farm land and buildings (dollars) | All farm buildings (dollars) | Farmers' dwellings (dollars) | Farm implements and machinery (dollars) |
| | | | Crops harvested (acres) | Crop failure (acres) | Idle or fallow (acres) | Plow-able (acres) | Wood-land (acres) | All other (acres) | | | | | | |
| | | | | | | | | | | | | | | |
| Glasscock County | 125 | 382,061 | 10,360 | 80 | 882 | 10,168 | 1,706 | 354,890 | 2,101 | 3,119,407 | 192,824 | 45,100 | 15,890 | |
| Precinct 1..... | 35 | 151,246 | 940 | | 170 | 3,400 | | 144,055 | 681 | 1,190,105 | 24,500 | 14,450 | 6,150 | |
| Precinct 2..... | 13 | 85,800 | 553 | | 122 | 1,665 | | 82,620 | 800 | 654,840 | 35,300 | 5,750 | 1,800 | |
| Precinct 3..... | 42 | 88,292 | 4,200 | 80 | 110 | 3,122 | | 80,400 | 329 | 587,505 | 25,455 | 15,300 | 4,500 | |
| Precinct 4..... | 35 | 56,723 | 4,667 | | 420 | 1,951 | 1,700 | 47,685 | 300 | 685,057 | 39,000 | 9,600 | 2,300 | |
| Goliad County | 1,521 | 395,515 | 82,830 | 2,519 | 1,183 | 12,783 | 104,428 | 182,907 | 6,181 | 2,680 | 11,063,290 | 1,777,093 | 1,179,148 | 533,183 |
| Precinct 1..... | 275 | 90,127 | 13,334 | 859 | 83 | 286 | 1,255 | 71,244 | 2,332 | 624 | 2,123,575 | 337,275 | 229,890 | 98,427 |
| Precinct 2..... | 309 | 100,794 | 21,437 | 685 | 331 | 4,667 | 15,194 | 62,529 | 1,371 | 670 | 2,791,523 | 287,640 | 201,645 | 108,073 |
| Precinct 3..... | 320 | 92,659 | 15,463 | 988 | 341 | 1,795 | 20,938 | 15,107 | 1,430 | 588 | 2,150,215 | 469,743 | 326,342 | 106,705 |
| Precinct 4..... | 300 | 97,177 | 12,526 | 258 | 406 | 4,740 | 44,471 | 33,862 | 502 | 406 | 2,730,297 | 429,510 | 373,145 | 132,122 |
| Precinct 5..... | 211 | 27,192 | 18,514 | 152 | 22 | 286 | 7,633 | 105 | 27 | 385 | 1,122,105 | 214,810 | 118,074 | 32,791 |
| Precinct 6..... | 46 | 11,566 | 950 | 87 | | 908 | 9,051 | 60 | 490 | 7 | 245,545 | 38,103 | 27,150 | 4,045 |
| Gonzales County | 4,686 | 570,221 | 173,901 | 43,009 | 16,068 | 22,144 | 244,248 | 41,492 | 1,898 | 5,774 | 21,067,679 | 3,548,302 | 2,663,623 | 854,050 |
| Precinct 1..... | 1,040 | 88,708 | 30,007 | 10,853 | 3,751 | 2,734 | 34,291 | 5,294 | 172 | 1,004 | 4,403,099 | 728,030 | 480,755 | 161,543 |
| Precinct 2..... | 378 | 46,868 | 11,868 | 8,659 | 1,672 | 892 | 19,185 | 2,659 | 384 | 638 | 1,931,055 | 243,170 | 183,020 | 61,235 |
| Precinct 3..... | 973 | 90,346 | 30,493 | 2,940 | 1,413 | 3,780 | 39,313 | 2,659 | 384 | 638 | 2,078,857 | 519,060 | 407,982 | 141,772 |
| Precinct 4..... | 361 | 66,378 | 14,817 | 4,797 | 1,592 | 4,744 | 24,001 | 16,125 | 229 | 1,210 | 1,079,675 | 496,000 | 326,520 | 82,746 |
| Precinct 5..... | 601 | 111,868 | 26,017 | 5,527 | 3,408 | 3,846 | 66,237 | 4,255 | 122 | 425 | 2,794,045 | 642,501 | 443,128 | 147,256 |
| Precinct 6..... | 487 | 44,641 | 24,557 | 937 | 1,170 | 955 | 11,630 | 4,177 | 845 | 870 | 2,432,500 | 578,330 | 385,873 | 122,125 |
| Precinct 7..... | 370 | 42,635 | 10,558 | 5,900 | 1,951 | 647 | 22,510 | 766 | 148 | 945 | 1,945,039 | 250,020 | 198,850 | 75,960 |
| Precinct 8..... | 506 | 78,779 | 19,984 | 3,389 | 1,101 | 4,866 | 47,064 | 2,209 | 39 | 116 | 2,113,408 | 407,001 | 295,183 | 59,422 |
| Gray County | 701 | 465,188 | 171,851 | 1,288 | 5,459 | 60,156 | 1,246 | 251,372 | 1,052 | 5,734 | 15,124,156 | 1,721,944 | 945,085 | 1,598,045 |
| Precinct 1..... | 116 | 145,254 | 39,180 | 388 | 682 | 6,700 | 365 | 95,935 | 68 | 2,016 | 2,424,075 | 296,425 | 125,000 | 304,760 |
| Precinct 2..... | 174 | 124,702 | 59,727 | 275 | 1,108 | 32,136 | 270 | 20,756 | | 1,430 | 4,820,450 | 694,895 | 394,300 | 712,945 |
| Precinct 3..... | 136 | 102,330 | 41,406 | 15 | 1,452 | 9,096 | 510 | 47,374 | 973 | 1,004 | 3,123,375 | 544,405 | 189,128 | 377,080 |
| Precinct 4..... | 99 | 26,672 | 11,590 | 165 | 637 | 4,587 | 169 | 19,178 | 10 | 345 | 856,240 | 113,700 | 74,009 | 39,895 |
| Precinct 5..... | 176 | 59,170 | 19,968 | 415 | 1,530 | 7,027 | 1 | 29,229 | 1 | 939 | 1,848,016 | 313,061 | 201,060 | 100,415 |
| Grayson County | 5,169 | 538,553 | 322,517 | 12,858 | 27,784 | 41,377 | 57,872 | 58,048 | 4,498 | 13,919 | 22,787,028 | 6,398,417 | 3,870,991 | 1,384,527 |
| Precinct 1..... | 698 | 83,881 | 53,730 | 1,977 | 5,320 | 9,437 | 5,819 | 4,421 | 620 | 2,307 | 5,721,361 | 1,261,995 | 746,420 | 266,510 |
| Precinct 2..... | 698 | 92,821 | 25,791 | 2,221 | 4,132 | 9,615 | 12,795 | 6,269 | 337 | 1,691 | 3,142,126 | 894,330 | 578,083 | 150,832 |
| Precinct 3..... | 909 | 72,058 | 51,634 | 886 | 3,637 | 4,410 | 2,422 | 7,205 | 425 | 1,900 | 4,582,065 | 1,028,280 | 678,610 | 154,155 |
| Precinct 4..... | 657 | 63,792 | 43,994 | 1,057 | 3,397 | 1,127 | 1,898 | 2,556 | 1,175 | 2,088 | 4,447,798 | 779,260 | 508,360 | 185,628 |
| Precinct 5..... | 909 | 98,852 | 67,912 | 3,181 | 3,851 | 6,225 | 4,599 | 10,435 | 235 | 2,394 | 5,321,437 | 1,061,017 | 633,246 | 228,324 |
| Precinct 6..... | 550 | 69,625 | 39,943 | 2,824 | 4,209 | 4,245 | 5,722 | 11,314 | 315 | 1,553 | 3,087,213 | 664,985 | 381,035 | 100,423 |
| Precinct 7..... | 291 | 43,431 | 16,923 | 825 | 2,844 | 1,638 | 12,405 | 836 | 1,020 | 861 | 1,321,513 | 240,135 | 187,915 | 62,968 |
| Precinct 8..... | 367 | 54,128 | 22,551 | 888 | 3,344 | 4,580 | 0,432 | 16,022 | 331 | 975 | 1,022,130 | 465,464 | 296,350 | 109,170 |
| Gregg County | 2,000 | 127,740 | 60,894 | 1,507 | 7,889 | 8,777 | 24,983 | 4,328 | 14,999 | 4,436 | 4,053,300 | 1,155,965 | 953,351 | 282,036 |
| Precinct 1..... | 289 | 13,457 | 7,799 | 119 | 529 | 1,424 | 2,855 | 428 | 340 | 268 | 723,447 | 183,475 | 158,750 | 31,444 |
| Precinct 2..... | 302 | 19,750 | 10,985 | 133 | 1,778 | 2,114 | 1,338 | 1,401 | 1,725 | 235 | 673,390 | 234,775 | 174,814 | 75,451 |
| Precinct 3..... | 181 | 18,022 | 4,394 | 43 | 848 | 5,639 | 6,878 | 1,045 | 372 | 1,035 | 323,690 | 81,140 | 60,749 | 9,909 |
| Precinct 4..... | 346 | 26,145 | 11,343 | 405 | 2,010 | 1,210 | 6,748 | 245 | 4,217 | 1,035 | 523,349 | 122,715 | 97,227 | 30,073 |
| Precinct 5..... | 300 | 19,228 | 9,484 | 63 | 763 | 3,229 | 2,245 | 263 | 3,891 | 679 | 627,411 | 145,900 | 121,766 | 28,865 |
| Precinct 6..... | 222 | 13,522 | 7,046 | 212 | 682 | 1,440 | 1,557 | 83 | 1,847 | 535 | 329,310 | 169,075 | 140,200 | 40,841 |
| Precinct 7..... | 800 | 22,615 | 9,878 | 535 | 979 | 902 | 5,021 | 1,801 | 2,143 | 1,271 | 640,892 | 207,906 | 168,879 | 52,653 |
| Grimes County | 3,223 | 300,265 | 108,480 | 5,105 | 9,912 | 27,899 | 109,714 | 28,880 | 4,518 | 7,767 | 8,581,571 | 2,144,203 | 1,507,154 | 540,377 |
| Precinct 1..... | 830 | 82,601 | 26,869 | 1,009 | 1,901 | 8,470 | 30,059 | 10,909 | 464 | 2,929 | 2,126,014 | 568,789 | 359,785 | 100,444 |
| Precinct 2..... | 408 | 62,257 | 15,375 | 41 | 640 | 6,328 | 35,538 | 2,442 | 70 | 1,023 | 1,064,677 | 281,800 | 214,328 | 64,035 |
| Precinct 3..... | 333 | 18,997 | 10,790 | 1,070 | 263 | 1,231 | 2,781 | 1,363 | 29 | 29 | 861,960 | 204,085 | 144,845 | 34,258 |
| Precinct 4..... | 403 | 31,861 | 13,024 | 772 | 2,874 | 8,539 | 6,896 | 1,768 | 1,496 | 1,496 | 1,376,178 | 280,485 | 164,938 | 78,620 |
| Precinct 5..... | 226 | 14,462 | 7,908 | 41 | 180 | 1,294 | 387 | 3,420 | 832 | 493 | 722,830 | 214,820 | 164,026 | 42,494 |
| Precinct 6..... | 228 | 18,024 | 8,224 | 183 | 200 | 1,681 | 672 | 5,778 | 522 | 414 | 783,320 | 318,788 | 158,535 | 38,485 |
| Precinct 7..... | 453 | 49,421 | 17,036 | 897 | 2,672 | 3,967 | 22,318 | 933 | 1,359 | 1,359 | 979,622 | 324,470 | 193,098 | 75,204 |
| Precinct 8..... | 336 | 22,642 | 10,094 | 522 | 1,232 | 1,530 | 3,321 | 668 | 160 | 80 | 612,490 | 118,377 | 78,813 | 44,938 |
| Guadalupe County | 3,820 | 343,771 | 205,621 | 89,065 | 19,744 | 15,081 | 64,871 | 12,544 | 829 | 10,066 | 27,757,109 | 5,411,367 | 3,607,812 | 1,133,798 |
| Precinct 1..... | 810 | 76,760 | 42,342 | 3,896 | 5,732 | 5,263 | 13,692 | 1,490 | 208 | 2,067 | 6,372,808 | 1,143,789 | 792,893 | 246,547 |
| Precinct 2..... | 936 | 76,288 | 52,962 | 9,260 | 732 | 6,542 | 7,710 | 680 | 128 | 4,269 | 7,986,044 | 1,901,151 | 1,163,444 | 325,485 |
| Precinct 3..... | 489 | 56,071 | 24,368 | 2,545 | 4,948 | 5,309 | 16,590 | 1,359 | 93 | 1,747 | 3,890,599 | 588,289 | 263,377 | 144,340 |
| Precinct 4..... | 302 | 21,607 | 18,896 | 822 | 4 | 51 | 165 | 1,996 | 494 | 494 | 2,080,619 | 694,995 | 438,230 | 127,740 |
| Precinct 5..... | 216 | 20,440 | 5,898 | 3,237 | 718 | 2,828 | 13,234 | 65 | 54 | 54 | 821,783 | 108,230 | 79,030 | 24,266 |
| Precinct 6..... | 545 | 37,155 | 31,143 | 1,113 | 681 | 3,071 | 632 | 569 | 416 | 416 | 3,601,030 | 458,880 | 294,945 | 114,325 |
| Precinct 7..... | 237 | 25,818 | 12,025 | 1,464 | 507 | 614 | 3,246 | 9,900 | 349 | 398 | 1,078,574 | 223,443 | 142,940 | 51,128 |
| Precinct 8..... | 285 | 23,142 | 18,029 | 108 | 110 | 26 | 4,038 | 103 | 22 | 711 | 2,153,855 | 413,705 | 267,255 | 93,942 |
| Hale County | 1,729 | 595,056 | 385,939 | 34,413 | 22,629 | 112,748 | 817 | 22,206 | 75 | 15,134 | 29,426,126 | 3,617,580 | 2,947,800 | 3,331,559 |
| Precinct 1..... | 470 | 132,212 | 95,507 | 4,809 | 6,025 | 19,746 | 431 | 1,205 | 30 | 2,154 | 8,581,004 | 1,297,825 | 839,200 | 686,205 |
| Precinct 2..... | 267 | 119,702 | 72,886 | 4,127 | 4,596 | 20,900 | 56 | 2,916 | 1,322 | 1,322 | 4,660,890 | 459,000 | 308,329 | 234,185 |
| Precinct 3..... | 354 | 119,010 | 76,806 | 6,569 | 3,593 | 17,891 | 5 | 14,472 | | 2,109 | 6,218,265 | 575,265 | 474,786 | 514,051 |
| Precinct 4..... | 262 | 110,549 | 66,858 | 11,842 | 3,154 | 23,417 | 321 | 1,535 | | 6,644 | 4,942,045</ | | | |

AGRICULTURE—TEXAS

NUMBER OF FARMS, FARM ACREAGE, AND SPECIFIED FARM VALUES, BY COUNTIES AND MINOR CIVIL DIVISIONS: 1930—Continued

| COUNTY AND MINOR CIVIL DIVISION | Number of farms April 1, 1930 | ALL LAND IN FARMS, APRIL 1, 1930, CLASSIFIED ACCORDING TO USE IN 1929 | | | | | | | | SPECIFIED FARM VALUES, APRIL 1, 1930 | | | | |
|---------------------------------|-------------------------------|---|----------------------------|-------------------------|---------------------------|----------------------|----------------------|----------------------|---|--------------------------------------|--------------------------------------|---------------------------------|---------------------------------|--|
| | | All land in farms (acres) | Crop land | | | Pasture land | | | Wood-land not used for pasture (acres) | All other land in farms (acres) | Farm land and buildings (dollars) | All farm buildings (dollars) | Farmers' dwellings (dollars) | Farm implements and machinery (dollars) |
| | | | Crops harvested (acres) | Crop failure (acres) | Idle or fallow (acres) | Flow-able (acres) | Wood-land (acres) | All other (acres) | | | | | | |
| Hall County | 1,855 | 387,963 | 212,829 | 899 | 488 | 23,109 | 1,303 | 138,192 | 256 | 10,887 | 17,765,685 | 2,384,790 | 1,539,827 | 1,088,215 |
| Precinct 1..... | 266 | 45,349 | 33,743 | 4 | | 4,822 | 15 | 2,578 | 2 | 4,185 | 2,781,995 | 446,725 | 280,230 | 165,290 |
| Precinct 2..... | 795 | 113,783 | 87,488 | 147 | 90 | 7,474 | 365 | 13,301 | 42 | 4,876 | 6,494,900 | 1,051,180 | 684,445 | 478,583 |
| Precinct 3..... | 307 | 105,631 | 39,804 | 270 | 348 | 3,508 | 40 | 69,575 | 2 | 1,084 | 4,288,250 | 439,965 | 293,315 | 225,086 |
| Precinct 4..... | 370 | 110,021 | 40,798 | 478 | 50 | 7,174 | 883 | 89,872 | 210 | 556 | 3,238,595 | 345,100 | 213,082 | 162,401 |
| Precinct 5..... | 97 | 13,179 | 10,966 | | | 131 | | 1,866 | | 186 | 963,945 | 101,820 | 68,755 | 56,865 |
| Hamilton County | 1,982 | 460,415 | 164,585 | 625 | 4,784 | 8,112 | 79,793 | 183,543 | 1,218 | 17,945 | 14,432,678 | 2,866,842 | 1,801,395 | 920,661 |
| Precinct 1..... | 414 | 109,408 | 31,813 | 20 | 2,090 | 1,700 | 12,118 | 52,090 | 177 | 520 | 3,193,436 | 565,205 | 375,285 | 182,453 |
| Precinct 2..... | 223 | 55,793 | 19,795 | 5 | 458 | 513 | 27,357 | 7,293 | 90 | 462 | 1,011,138 | 299,515 | 180,075 | 99,855 |
| Precinct 3..... | 319 | 73,500 | 28,716 | 47 | 782 | 1,048 | 10,482 | 32,491 | 33 | 881 | 2,131,180 | 441,172 | 269,080 | 137,155 |
| Precinct 4..... | 176 | 39,442 | 14,169 | 110 | 156 | 2,361 | 312 | 21,395 | 640 | 399 | 1,585,255 | 289,495 | 161,090 | 98,530 |
| Precinct 5..... | 270 | 64,352 | 21,068 | 25 | 196 | 611 | 60 | 42,006 | | 366 | 1,702,537 | 304,275 | 226,635 | 105,900 |
| Precinct 6..... | 172 | 47,380 | 14,862 | 151 | 119 | 730 | 27,078 | 3,909 | 98 | 433 | 1,085,940 | 186,505 | 109,790 | 75,459 |
| Precinct 7..... | 240 | 48,112 | 20,438 | 127 | 377 | 848 | 1,757 | 24,049 | 220 | 206 | 2,120,240 | 454,355 | 288,250 | 136,544 |
| Precinct 8..... | 168 | 31,458 | 13,794 | 140 | 666 | 401 | 1,639 | 170 | | 14,648 | 1,002,950 | 271,960 | 184,350 | 84,785 |
| Hansford County | 490 | 415,047 | 177,255 | 2,673 | 48,530 | 74,805 | | 98,988 | | 12,811 | 12,188,799 | 1,116,500 | 480,275 | 1,401,169 |
| Precinct 1..... | 200 | 137,250 | 76,411 | 550 | 9,733 | 39,298 | | 8,749 | | 2,509 | 4,858,820 | 458,900 | 220,975 | 676,400 |
| Precinct 2..... | 70 | 85,924 | 27,145 | 518 | 10,537 | 7,201 | | 39,974 | | 549 | 2,414,185 | 265,290 | 85,600 | 198,698 |
| Precinct 3..... | 82 | 98,675 | 45,393 | 1,510 | 14,906 | 14,109 | | 13,932 | | 8,825 | 2,688,874 | 250,400 | 108,850 | 337,321 |
| Precinct 4..... | 78 | 93,198 | 28,306 | 100 | 13,364 | 14,197 | | 36,313 | | 928 | 2,220,920 | 141,850 | 64,860 | 188,760 |
| Hardeman County | 1,388 | 348,965 | 181,798 | 9,068 | 1,705 | 10,500 | 4,543 | 135,094 | 52 | 4,277 | 14,753,685 | 1,744,410 | 1,141,210 | 711,668 |
| Precinct 1..... | 394 | 117,736 | 54,979 | 3,754 | 60 | 1,786 | 420 | 55,914 | 10 | 807 | 4,336,378 | 517,825 | 333,530 | 211,997 |
| Precinct 2..... | 103 | 20,790 | 11,334 | 125 | | 3,297 | | 14,512 | | 422 | 1,081,480 | 120,955 | 90,160 | 52,980 |
| Precinct 3..... | 514 | 94,856 | 62,351 | 2,344 | 571 | 3,565 | 4,103 | 20,894 | 8 | 1,020 | 6,007,917 | 686,700 | 455,510 | 300,421 |
| Precinct 4..... | 377 | 104,383 | 53,044 | 2,863 | 1,074 | 1,732 | 20 | 43,774 | 28 | 2,028 | 3,327,910 | 418,930 | 262,010 | 146,270 |
| Hardin County | 633 | 35,892 | 7,213 | 956 | 1,629 | 3,816 | 12,051 | 530 | 8,924 | 1,273 | 1,494,865 | 532,366 | 383,465 | 156,865 |
| Precinct 1..... | 51 | 2,894 | 451 | 156 | 218 | 59 | 740 | 2 | 586 | 682 | 105,705 | 53,375 | 43,950 | 5,777 |
| Precinct 2..... | 91 | 4,057 | 652 | 48 | 430 | 44 | 449 | 22 | 2,271 | 141 | 318,025 | 109,340 | 76,880 | 34,145 |
| Precinct 3..... | 45 | 3,277 | 504 | 254 | 314 | 20 | 272 | | 1,854 | 59 | 103,900 | 43,050 | 31,465 | 10,635 |
| Precinct 4..... | 27 | 9,421 | 423 | 10 | 82 | 1,285 | 7,106 | 345 | 154 | 16 | 148,730 | 34,475 | 24,150 | 3,380 |
| Precinct 5..... | 271 | 6,896 | 2,676 | 297 | 538 | 161 | 722 | 108 | 2,089 | 305 | 548,145 | 227,621 | 182,170 | 40,083 |
| Precinct 6..... | 62 | 2,664 | 645 | 184 | 165 | 116 | 215 | 40 | 1,230 | 69 | 89,660 | 28,805 | 21,250 | 8,905 |
| Precinct 7..... | 17 | 1,148 | 299 | 7 | 5 | 836 | | | | 1 | 30,700 | 3,000 | 3,000 | 10,900 |
| Precinct 8..... | 69 | 5,535 | 1,563 | | 82 | 2,126 | 1,711 | 13 | 40 | | 149,100 | 32,700 | 600 | 42,690 |
| Harris County | 4,131 | 478,164 | 82,604 | 11,924 | 24,233 | 179,503 | 57,026 | 83,428 | 19,762 | 19,694 | 44,440,034 | 7,688,075 | 4,615,850 | 1,637,603 |
| Precinct 1..... | 454 | 25,173 | 3,681 | 1,354 | 1,388 | 3,295 | 932 | 12,241 | 1,150 | 1,132 | 9,440,266 | 1,214,944 | 828,010 | 180,267 |
| Precinct 2..... | 831 | 72,065 | 18,694 | 2,832 | 4,243 | 37,732 | 4,219 | 7,544 | 1,089 | 1,712 | 14,204,080 | 2,355,515 | 1,065,840 | 322,321 |
| Precinct 3..... | 780 | 68,016 | 20,592 | 2,010 | 6,558 | 11,470 | 17,318 | 4,733 | 2,979 | 2,336 | 6,548,205 | 952,755 | 615,372 | 330,734 |
| Precinct 4..... | 437 | 37,448 | 2,726 | 621 | 1,192 | 10,238 | 18,501 | 3,130 | 137 | 903 | 2,967,300 | 652,692 | 428,777 | 146,998 |
| Precinct 5..... | 368 | 34,090 | 8,595 | 373 | 558 | 2,441 | 2,894 | 12,734 | 5,382 | 1,323 | 1,131,058 | 380,330 | 285,230 | 93,090 |
| Precinct 6..... | 321 | 52,754 | 9,953 | 2,061 | 1,628 | 37,304 | 3,991 | 25,648 | 476 | 1,693 | 2,286,886 | 471,409 | 296,235 | 120,393 |
| Precinct 7..... | 333 | 52,411 | 6,217 | 273 | 4,347 | 21,993 | 1,855 | 5,007 | 6,447 | 6,172 | 2,011,682 | 707,065 | 510,925 | 330,768 |
| Precinct 8..... | 667 | 106,207 | 12,346 | 2,400 | 4,309 | 55,030 | 7,216 | 18,381 | 2,102 | 4,423 | 5,900,151 | 952,269 | 615,455 | 313,028 |
| Harrison County | 6,802 | 347,097 | 177,312 | 1,843 | 18,545 | 27,608 | 59,089 | 17,798 | 33,721 | 11,138 | 10,941,235 | 3,655,996 | 2,795,086 | 712,136 |
| Precinct 1..... | 545 | 31,818 | 16,052 | 100 | 2,170 | 2,393 | 4,102 | 824 | 5,116 | 1,061 | 589,382 | 172,950 | 149,182 | 37,004 |
| Precinct 2..... | 709 | 34,333 | 17,429 | | 1,723 | 1,630 | 7,882 | 311 | 3,835 | 1,523 | 962,890 | 293,170 | 247,205 | 60,261 |
| Precinct 3..... | 1,474 | 61,143 | 27,668 | 865 | 3,886 | 9,079 | 9,359 | 4,305 | 3,739 | 2,242 | 3,088,250 | 1,098,952 | 778,471 | 161,719 |
| Precinct 4..... | 2,071 | 95,627 | 55,422 | 375 | 3,979 | 3,579 | 13,807 | 8,088 | 6,236 | 4,141 | 3,257,535 | 1,014,760 | 808,908 | 256,015 |
| Precinct 5..... | 637 | 38,286 | 16,825 | 92 | 1,964 | 3,071 | 5,233 | 543 | 4,509 | 762 | 858,782 | 234,261 | 181,045 | 54,946 |
| Precinct 6..... | 737 | 45,774 | 19,111 | 63 | 2,113 | 4,457 | 11,935 | 508 | 7,305 | 282 | 816,148 | 275,330 | 226,995 | 65,043 |
| Precinct 7..... | 343 | 23,954 | 11,477 | 132 | 1,679 | 1,989 | 5,583 | 400 | 2,422 | 272 | 756,653 | 322,963 | 207,015 | 51,520 |
| Precinct 8..... | 492 | 21,159 | 13,328 | 216 | 1,031 | 1,408 | 1,188 | 2,819 | 259 | 910 | 611,595 | 243,510 | 196,185 | 25,528 |
| Hartley County | 264 | 664,490 | 62,591 | 775 | 36,203 | 430,123 | | 131,949 | | 1,780 | 9,992,049 | 518,830 | 295,625 | 422,303 |
| Precinct 1..... | 78 | 77,767 | 20,674 | 75 | 19,585 | 29,241 | | 2,145 | | 47 | 2,113,888 | 139,600 | 89,445 | 163,835 |
| Precinct 2..... | 66 | 235,184 | 14,390 | 280 | 7,362 | 116,249 | | 96,452 | | 451 | 3,000,738 | 101,130 | 62,570 | 97,262 |
| Precinct 3..... | 7 | 223,551 | 1,115 | | 3,900 | 222,129 | | | | 7 | 2,232,124 | 36,700 | 16,200 | 18,200 |
| Precinct 4..... | 97 | 65,328 | 19,742 | 310 | 7,061 | 31,442 | | 5,637 | | 1,139 | 1,927,826 | 206,700 | 111,960 | 120,805 |
| Precinct 5..... | 16 | 62,570 | 1,670 | 110 | 1,895 | 31,061 | | 27,715 | | 119 | 708,473 | 34,700 | 16,450 | 22,200 |
| Haskell County | 2,380 | 534,900 | 272,094 | 37,149 | 1,529 | 17,275 | 39,750 | 161,519 | 504 | 5,080 | 23,833,401 | 3,345,208 | 2,182,630 | 1,254,395 |
| Precinct 1..... | 656 | 198,489 | 70,514 | 8,665 | 549 | 3,502 | 9,868 | 103,257 | 302 | 1,832 | 6,987,202 | 982,750 | 644,910 | 377,400 |
| Precinct 2..... | 419 | 105,900 | 54,144 | 11,155 | 583 | 932 | 23,711 | 15,133 | 60 | 722 | 4,343,807 | 473,120 | 310,325 | 239,625 |
| Precinct 3..... | 308 | 80,397 | 36,304 | 6,061 | 21 | 661 | 416 | 36,141 | 43 | 770 | 3,036,060 | 335,385 | 328,200 | 161,800 |
| Precinct 4..... | 565 | 80,083 | 67,259 | 815 | 308 | 638 | 5,852 | 4,496 | 807 | 807 | 5,220,370 | 729,623 | 473,035 | 274,080 |
| Precinct 5..... | 432 | 60,031 | 43,873 | 663 | 68 | 11,552 | 443 | 2,402 | 51 | 889 | 4,240,462 | 626,330 | 425,050 | 201,490 |
| Hays County | 1,467 | 359,328 | 69,915 | 12,714 | 2,410 | 7,235 | 72,808 | 180,699 | 891 | 3,226 | 10,065,788 | 1,869,855 | 1,165,473 | 440,196 |
| Precinct | | | | | | | | | | | | | | |

AGRICULTURE—TEXAS

615

NUMBER OF FARMS, FARM ACREAGE, AND SPECIFIED FARM VALUES, BY COUNTIES AND MINOR CIVIL DIVISIONS: 1930—Continued

| COUNTY AND MINOR CIVIL DIVISION | Number of farms April 1, 1930 | ALL LAND IN FARMS, APRIL 1, 1930, CLASSIFIED ACCORDING TO USE IN 1929 | | | | | | | | | SPECIFIED FARM VALUES, APRIL 1, 1930 | | | |
|--|-------------------------------|---|-------------------------|----------------------|------------------------|-------------------|-------------------|-------------------|--|---------------------------------|--------------------------------------|------------------------------|------------------------------|---|
| | | All land in farms (acres) | Crop land | | | Pasture land | | | Wood-land not used for pasture (acres) | All other land in farms (acres) | Farm land and buildings (dollars) | All farm buildings (dollars) | Farmers' dwellings (dollars) | Farm implements and machinery (dollars) |
| | | | Crops harvested (acres) | Crop failure (acres) | Idle or fallow (acres) | Plow-able (acres) | Wood-land (acres) | All other (acres) | | | | | | |
| | | | | | | | | | | | | | | |
| Hemphill County | 414 | 454,101 | 71,584 | 99 | 8,617 | 158,248 | 15 | 195,186 | 528 | 1,834 | 7,512,975 | 758,325 | 417,075 | 419,588 |
| Precinct 1..... | 45 | 101,696 | 5,517 | 39 | 612 | 12,695 | | 82,443 | 349 | 41 | 1,175,309 | 89,190 | 53,000 | 24,425 |
| Precinct 3..... | 165 | 122,514 | 31,100 | 30 | 3,547 | 56,190 | 15 | 37,385 | | 547 | 2,831,595 | 303,450 | 166,265 | 221,223 |
| Precinct 4..... | 178 | 128,323 | 28,450 | 30 | 4,428 | 76,988 | | 17,925 | | 179 | 2,896,180 | 301,225 | 159,610 | 147,090 |
| Precinct 2 and remainder of county not in precincts..... | 26 | 81,268 | 6,517 | | 30 | 16,375 | | 58,333 | | | 909,900 | 64,550 | 38,200 | 26,800 |
| Henderson County | 4,471 | 389,151 | 169,724 | 8,867 | 13,108 | 24,669 | 133,566 | 17,135 | 13,342 | 11,742 | 11,296,850 | 2,944,919 | 2,218,784 | 731,655 |
| Precinct 1..... | 1,095 | 108,168 | 39,869 | 851 | 5,890 | 9,581 | 42,736 | 3,133 | 2,952 | 3,150 | 2,264,338 | 1,087,995 | 785,559 | 217,872 |
| Precinct 2..... | 287 | 24,482 | 11,271 | 184 | 1,040 | 1,381 | 8,581 | 1,262 | 98 | 635 | 643,245 | 188,000 | 146,375 | 32,825 |
| Precinct 3..... | 456 | 43,641 | 21,266 | 101 | 250 | 3,345 | 15,015 | 2,606 | 541 | 917 | 1,501,735 | 395,490 | 296,240 | 82,136 |
| Precinct 4..... | 566 | 48,814 | 21,313 | 354 | 3,139 | 3,844 | 13,796 | 1,721 | 2,094 | 2,553 | 1,176,990 | 285,650 | 220,480 | 82,136 |
| Precinct 5..... | 344 | 24,805 | 10,215 | 170 | 1,578 | 455 | 8,155 | 2,164 | 1,494 | 568 | 611,975 | 187,285 | 150,385 | 78,755 |
| Precinct 6..... | 395 | 28,401 | 16,888 | 1,221 | 767 | 1,483 | 6,026 | 596 | 879 | 831 | 1,694,879 | 190,540 | 149,605 | 48,079 |
| Precinct 7..... | 889 | 67,093 | 27,617 | 412 | 4,299 | 2,804 | 19,811 | 5,143 | 4,596 | 2,411 | 1,439,794 | 348,545 | 274,169 | 58,055 |
| Precinct 8..... | 439 | 45,357 | 16,485 | 518 | 1,137 | 1,776 | 19,446 | 890 | 688 | 677 | 1,619,000 | 254,495 | 198,139 | 77,469 |
| Hidalgo County | 4,321 | 548,165 | 180,378 | 9,200 | 21,263 | 19,531 | 38,913 | 251,804 | 4,335 | 12,941 | 79,331,234 | 5,785,359 | 3,952,696 | 1,605,165 |
| Precinct 1..... | 564 | 47,810 | 29,674 | 1,195 | 3,556 | 2,127 | 4,820 | 1,815 | 1,870 | 2,753 | 12,171,872 | 1,095,270 | 729,426 | 564,967 |
| Precinct 2..... | 666 | 29,330 | 22,900 | 408 | 2,224 | 525 | 1,158 | 172 | 187 | 1,666 | 8,778,809 | 887,180 | 678,035 | 372,395 |
| Precinct 3..... | 246 | 12,335 | 9,287 | 461 | 612 | 81 | 283 | 47 | 491 | 438 | 4,538,195 | 631,905 | 389,675 | 187,366 |
| Precinct 4..... | 785 | 81,316 | 29,305 | 1,535 | 5,378 | 5,795 | 8,052 | 27,782 | 1,402 | 2,097 | 14,582,240 | 1,045,108 | 651,833 | 319,125 |
| Precinct 5..... | 1,293 | 330,591 | 64,565 | 4,442 | 5,602 | 8,592 | 24,591 | 220,619 | 54 | 2,126 | 18,977,965 | 982,704 | 689,198 | 585,720 |
| Precinct 6..... | 461 | 25,265 | 17,410 | 667 | 1,968 | 686 | 83 | 1,091 | 535 | 2,825 | 7,052,938 | 743,278 | 543,912 | 396,165 |
| Precinct 7..... | 307 | 21,518 | 17,647 | 492 | 1,723 | 933 | 128 | 72 | 240 | 289 | 4,233,715 | 377,805 | 278,945 | 226,507 |
| Hill County | 5,488 | 539,385 | 388,355 | 7,642 | 15,348 | 23,829 | 41,048 | 45,569 | 2,198 | 14,372 | 42,355,526 | 6,844,767 | 4,554,967 | 1,672,196 |
| Precinct 1..... | 1,012 | 91,978 | 73,151 | 2,090 | 1,833 | 3,104 | 2,568 | 6,968 | 157 | 2,102 | 9,262,225 | 1,598,280 | 1,067,160 | 449,622 |
| Precinct 2..... | 869 | 34,632 | 28,083 | 1,161 | 4,350 | 1,102 | 2,268 | 7,446 | 815 | 2,842 | 7,989,587 | 1,066,615 | 706,415 | 368,027 |
| Precinct 3..... | 475 | 45,712 | 38,568 | 257 | 288 | 2,107 | 581 | 2,580 | 137 | 994 | 4,487,694 | 582,290 | 349,669 | 202,620 |
| Precinct 4..... | 708 | 86,067 | 46,621 | 444 | 3,545 | 7,599 | 18,071 | 7,863 | 494 | 2,526 | 3,143,653 | 532,153 | 469,439 | 163,049 |
| Precinct 5..... | 939 | 82,960 | 67,411 | 524 | 861 | 4,880 | 1,760 | 4,012 | 712 | 2,800 | 6,065,587 | 1,087,635 | 767,590 | 314,842 |
| Precinct 6..... | 372 | 61,970 | 23,752 | 2,299 | 2,401 | 2,341 | 7,887 | 12,457 | 194 | 729 | 1,873,655 | 415,590 | 249,789 | 70,990 |
| Precinct 7..... | 255 | 26,245 | 14,854 | 632 | 1,635 | 663 | 7,080 | 450 | 607 | 324 | 1,253,433 | 176,006 | 122,549 | 55,625 |
| Precinct 8..... | 858 | 65,691 | 56,325 | 235 | 435 | 2,033 | 3,817 | 3,817 | 262 | 2,651 | 8,306,294 | 1,446,648 | 966,382 | 437,960 |
| Hockley County | 1,944 | 346,336 | 174,836 | 10,061 | 8,715 | 130,930 | 803 | 17,711 | 1,797 | 10,452 | 13,931,877 | 1,395,621 | 809,612 | 796,691 |
| Precinct 1..... | 313 | 61,303 | 40,018 | 368 | 8 | 20,199 | | 504 | 27 | 179 | 2,284,194 | 228,394 | 163,769 | 184,688 |
| Precinct 2..... | 160 | 34,632 | 19,988 | 1,897 | 3,590 | 1,458 | 286 | 5,490 | 1,231 | 732 | 1,572,336 | 206,090 | 105,900 | 101,640 |
| Precinct 3..... | 111 | 21,280 | 11,277 | 1,276 | 381 | 7,877 | 90 | 129 | 6 | 233 | 996,726 | 108,136 | 76,441 | 85,645 |
| Precinct 4..... | 587 | 163,190 | 79,391 | 3,649 | 4,367 | 90,371 | 77 | 6,412 | 179 | 8,744 | 6,799,270 | 569,586 | 356,013 | 361,348 |
| Precinct 5..... | 173 | 35,931 | 24,162 | 2,871 | 1,399 | 1,025 | 350 | 5,195 | 354 | 576 | 1,609,421 | 182,565 | 100,958 | 125,860 |
| Hood County | 1,177 | 257,171 | 60,387 | 2,830 | 10,762 | 8,915 | 63,530 | 75,493 | 3,391 | 2,063 | 5,754,635 | 1,149,255 | 744,690 | 337,226 |
| Precinct 1..... | 310 | 52,341 | 14,239 | 278 | 2,325 | 1,984 | 11,917 | 29,969 | 267 | 362 | 1,295,440 | 273,100 | 183,365 | 59,298 |
| Precinct 2..... | 181 | 29,272 | 7,554 | 529 | 1,840 | 1,023 | 14,056 | 3,771 | 119 | 375 | 681,735 | 119,615 | 73,509 | 29,275 |
| Precinct 3..... | 163 | 35,648 | 9,626 | 470 | 2,207 | 1,205 | 11,788 | 9,329 | 497 | 329 | 643,815 | 159,635 | 103,426 | 33,063 |
| Precinct 4..... | 148 | 26,000 | 8,090 | 523 | 1,062 | 1,070 | 5,136 | 5,583 | 2,179 | 284 | 669,466 | 180,770 | 116,329 | 39,730 |
| Precinct 5..... | 137 | 22,618 | 7,567 | 617 | 8,298 | 517 | 8,298 | 4,726 | 34 | 327 | 603,525 | 124,990 | 81,799 | 36,465 |
| Precinct 6..... | 167 | 58,057 | 10,168 | 547 | 962 | 2,657 | 31,876 | 12,173 | 255 | 287 | 1,163,185 | 291,165 | 119,759 | 89,190 |
| Precinct 7..... | 42 | 12,771 | 1,587 | 63 | 1,218 | 24 | 6,886 | 2,797 | 34 | 62 | 295,179 | 42,078 | 29,249 | 5,225 |
| Precinct 8..... | 29 | 18,655 | 1,556 | 13 | 140 | 430 | 663 | 15,947 | 9 | 57 | 419,409 | 62,625 | 33,655 | 12,090 |
| Hopkins County | 5,005 | 389,680 | 208,271 | 6,471 | 15,226 | 34,375 | 56,898 | 48,367 | 7,881 | 12,871 | 13,332,803 | 3,524,395 | 2,491,639 | 774,474 |
| Precinct 1..... | 1,169 | 34,398 | 46,632 | 1,966 | 4,180 | 5,687 | 7,774 | 14,211 | 1,334 | 2,614 | 3,732,055 | 1,049,695 | 789,654 | 198,733 |
| Precinct 2..... | 558 | 43,870 | 20,312 | 398 | 1,869 | 3,268 | 6,783 | 7,378 | 1,357 | 2,305 | 1,086,164 | 321,139 | 228,849 | 71,419 |
| Precinct 3..... | 535 | 40,664 | 16,867 | 1,229 | 3,599 | 2,500 | 8,142 | 5,563 | 1,416 | 1,288 | 1,068,270 | 341,335 | 249,735 | 54,472 |
| Precinct 4..... | 694 | 52,645 | 33,596 | 1,174 | 1,455 | 6,765 | 4,446 | 5,577 | 2,694 | 2,694 | 2,189,048 | 374,435 | 249,296 | 77,455 |
| Precinct 5..... | 525 | 52,670 | 27,174 | 349 | 537 | 8,421 | 10,809 | 3,636 | 1,060 | 1,194 | 1,734,451 | 296,785 | 209,625 | 85,267 |
| Precinct 6..... | 670 | 45,808 | 22,849 | 494 | 1,873 | 1,557 | 5,784 | 10,302 | 1,171 | 1,778 | 1,437,859 | 495,699 | 364,629 | 114,593 |
| Precinct 7..... | 301 | 25,734 | 12,928 | 681 | 1,482 | 784 | 4,619 | 4,078 | 183 | 979 | 778,223 | 202,500 | 146,865 | 44,646 |
| Precinct 8..... | 553 | 43,891 | 27,913 | 180 | 251 | 5,333 | 8,842 | 4,469 | 263 | 629 | 1,365,740 | 342,575 | 223,726 | 127,849 |
| Houston County | 5,666 | 401,044 | 191,664 | 11,644 | 17,843 | 55,717 | 73,490 | 13,336 | 22,268 | 15,092 | 11,784,929 | 2,544,176 | 1,718,585 | 613,635 |
| Precinct 1..... | 2,096 | 128,858 | 56,045 | 3,529 | 4,855 | 27,600 | 18,133 | 8,796 | 4,890 | 3,230 | 3,668,093 | 860,415 | 690,655 | 357,976 |
| Precinct 2..... | 514 | 30,960 | 17,064 | 596 | 421 | 5,819 | 3,459 | 589 | 715 | 2,897 | 602,800 | 206,775 | 148,625 | 77,634 |
| Precinct 3..... | 484 | 31,392 | 11,803 | 1,331 | 2,374 | 2,185 | 4,486 | 384 | 6,177 | 2,652 | 678,445 | 177,732 | 133,790 | 65,803 |
| Precinct 4..... | 940 | 47,130 | 20,293 | 1,885 | 3,077 | 2,377 | 9,900 | 758 | 1,826 | 1,044 | 1,163,201 | 314,603 | 242,753 | 82,687 |
| Precinct 5..... | 614 | 64,862 | 28,382 | 359 | 5,238 | 10,230 | 15,882 | 1,076 | 2,111 | 1,584 | 1,175,177 | 382,594 | 287,630 | 78,911 |
| Precinct 6..... | 467 | 46,683 | 31,562 | 340 | 180 | 3,375 | 6,547 | 390 | 3,775 | 574 | 3,578,895 | 317,710 | 148,295 | 117,585 |
| Precinct 7..... | 141 | 9,637 | 4,426 | 300 | 147 | 1,018 | 897 | 354 | 198 | 2,327 | 172,760 | 45,409 | 26,890 | 26,710 |
| Precinct 8..... | 434 | 43,522 | 16,889 | 3,304 | 1,551 | 3,613 | 14,216 | 1,049 | 2,776 | 924 | 1,038,568 | 268,947 | 119,295 | 79,769 |
| Howard County | 1,194 | 438,469 | 139,403 | 6,152 | 4,413 | 53,909 | 70 | 234,329 | 18 | 1,165 | 11,487,494 | 1,250,541 | 868,605 | 488,266 |
| Precinct 1..... | 900 | 286,206 | 106,569 | 2,608 | 3,846 | 52,180 | 35 | 120,635 | 13 | 860 | 8,415,985 | 1,015,576 | 670,630 | 396,266 |
| Precinct 2..... | | | | | | | | | | | | | | |

AGRICULTURE—TEXAS

NUMBER OF FARMS, FARM ACREAGE, AND SPECIFIED FARM VALUES, BY COUNTIES AND MINOR CIVIL DIVISIONS: 1930—Continued

| COUNTY AND MINOR CIVIL DIVISION | Number of farms April 1, 1930 | ALL LAND IN FARMS, APRIL 1, 1930, CLASSIFIED ACCORDING TO USE IN 1929 | | | | | | | | SPECIFIED FARM VALUES, APRIL 1, 1930 | | | | |
|---------------------------------|-------------------------------|---|-------------------------|----------------------|------------------------|-------------------|-------------------|-------------------|--|--------------------------------------|-----------------------------------|------------------------------|------------------------------|---|
| | | All land in farms (acres) | Crop land | | | Pasture land | | | Wood-land not used for pasture (acres) | All other land in farms (acres) | Farm land and buildings (dollars) | All farm buildings (dollars) | Farmers' dwellings (dollars) | Farm implements and machinery (dollars) |
| | | | Crops harvested (acres) | Crop failure (acres) | Idle or fallow (acres) | Plow-able (acres) | Wood-land (acres) | All other (acres) | | | | | | |
| Hudspeth County | 194 | 1,174,773 | 16,699 | 258 | 284 | 181,644 | 57 | 1,019,900 | | 6,933 | 5,893,997 | 318,920 | 203,725 | 232,437 |
| Precinct 1 | 45 | 257,997 | 507 | 16 | 36 | 42,202 | 5 | 213,674 | | 1,567 | 837,838 | 69,600 | 53,370 | 31,070 |
| Precinct 2 | 118 | 173,914 | 15,035 | 240 | 248 | 20,138 | 37 | 133,488 | | 4,728 | 3,497,212 | 169,630 | 85,765 | 179,367 |
| Precinct 3 | 11 | 538,457 | | | | 21,750 | | 515,366 | | 341 | 1,025,737 | 44,540 | 42,090 | 11,950 |
| Precinct 4 | 20 | 204,405 | 157 | | | 47,554 | 15 | 165,372 | | 307 | 633,210 | 35,160 | 22,500 | 10,050 |
| Hunt County | 5,905 | 468,860 | 325,310 | 9,973 | 14,574 | 35,060 | 54,917 | 13,775 | 3,183 | 12,098 | 28,874,379 | 5,726,640 | 3,955,020 | 1,405,476 |
| Precinct 1 | 1,292 | 106,390 | 73,330 | 3,153 | 3,904 | 7,054 | 12,967 | 2,623 | 648 | 2,711 | 8,422,482 | 1,637,260 | 1,114,360 | 383,706 |
| Precinct 2 | 841 | 60,837 | 47,331 | 582 | 484 | 5,717 | 1,423 | 2,579 | 235 | 2,496 | 3,471,015 | 754,055 | 531,415 | 203,072 |
| Precinct 3 | 557 | 44,001 | 37,903 | 455 | 408 | 1,839 | 1,806 | 134 | 307 | 1,151 | 4,588,245 | 992,890 | 402,025 | 165,627 |
| Precinct 4 | 525 | 41,600 | 26,411 | 442 | 2,440 | 5,278 | 4,240 | 1,085 | 332 | 1,772 | 1,782,994 | 423,410 | 282,960 | 98,873 |
| Precinct 5 | 727 | 42,483 | 33,639 | 236 | 871 | 4,435 | 1,457 | 301 | 60 | 1,414 | 3,187,480 | 630,516 | 467,850 | 155,725 |
| Precinct 6 | 775 | 54,868 | 44,464 | 808 | 1,059 | 3,619 | 2,254 | 839 | 262 | 1,626 | 2,862,647 | 643,070 | 447,920 | 182,516 |
| Precinct 7 | 787 | 85,329 | 42,471 | 3,633 | 4,410 | 3,329 | 25,659 | 3,012 | 1,131 | 1,484 | 3,045,664 | 561,369 | 305,110 | 130,800 |
| Precinct 8 | 431 | 33,352 | 19,761 | 663 | 1,001 | 3,612 | 5,101 | 2,492 | 268 | 454 | 1,513,952 | 384,070 | 283,880 | 85,147 |
| Hutchinson County | 181 | 401,578 | 51,446 | 7,891 | 2,886 | 235,419 | 213 | 101,008 | 1,240 | 976 | 6,176,618 | 335,125 | 173,625 | 462,482 |
| Precinct 1 | 21 | 64,858 | 3,235 | | 100 | 61,473 | | | | 50 | 534,110 | 54,760 | 32,050 | 14,900 |
| Precinct 2 | 11 | 16,039 | 933 | | 475 | 1,711 | | | | 25 | 168,780 | 17,760 | 6,450 | 6,680 |
| Precinct 3 | 81 | 147,446 | 27,039 | 6,651 | 930 | 31,950 | | 79,600 | 1,240 | 45 | 3,028,150 | 109,425 | 67,825 | 253,082 |
| Precinct 4 | 44 | 145,812 | 20,183 | 460 | 2,378 | 118,243 | 213 | 3,576 | | 761 | 2,104,673 | 145,900 | 65,200 | 187,150 |
| Precinct 5 | 4 | 27,423 | 5 | 280 | 2 | 22,041 | | 5,000 | | 95 | 280,905 | 7,300 | 2,100 | 700 |
| Irion County | 180 | 809,685 | 4,888 | 198 | 739 | 1,199 | 9,919 | 785,555 | 2,285 | 4,902 | 14,051,038 | 528,500 | 247,162 | 235,390 |
| Precinct 1 | 50 | 47,688 | 1,952 | 42 | 449 | 663 | 488 | 39,206 | 45 | 4,843 | 1,229,920 | 105,600 | 62,500 | 38,210 |
| Precinct 2 | 38 | 165,266 | 793 | | 170 | 171 | 6,871 | 157,235 | | 26 | 3,701,100 | 176,200 | 92,950 | 89,355 |
| Precinct 3 | 26 | 473,962 | 270 | | 30 | 20 | 2,560 | 471,074 | | 8 | 6,740,316 | 140,300 | 45,212 | 52,925 |
| Precinct 4 | 40 | 122,769 | 1,873 | 156 | 90 | 345 | | 118,040 | 2,240 | 25 | 2,370,700 | 106,400 | 46,500 | 44,900 |
| Jack County | 1,181 | 492,683 | 67,193 | 3,796 | 11,283 | 16,052 | 341,138 | 148,755 | 1,133 | 3,333 | 8,192,347 | 1,070,812 | 750,845 | 329,593 |
| Precinct 1 | 442 | 244,203 | 28,799 | 442 | 5,345 | 8,253 | 86,945 | 112,267 | 581 | 1,601 | 3,386,528 | 465,862 | 339,525 | 127,315 |
| Precinct 2 | 232 | 66,715 | 12,992 | 1,405 | 1,731 | 2,741 | 41,871 | 4,993 | 77 | 905 | 1,428,067 | 165,755 | 117,245 | 52,783 |
| Precinct 3 | 171 | 56,449 | 6,765 | 1,071 | 2,629 | 3,804 | 37,969 | 3,418 | 425 | 368 | 917,780 | 119,960 | 91,465 | 41,850 |
| Precinct 4 | 136 | 74,058 | 8,484 | 818 | 962 | 554 | 41,582 | 21,066 | 32 | 32 | 1,759,665 | 185,500 | 113,535 | 70,635 |
| Precinct 5 | 180 | 51,278 | 10,183 | 60 | 616 | 2,700 | 32,771 | 4,471 | 50 | 427 | 700,307 | 133,735 | 89,075 | 37,010 |
| Jackson County | 1,642 | 376,300 | 55,747 | 36,269 | 7,148 | 118,642 | 107,933 | 47,896 | 1,780 | 6,465 | 14,562,570 | 1,954,615 | 1,251,593 | 736,065 |
| Precinct 1 | 309 | 84,350 | 16,931 | 10,269 | 1,163 | 25,704 | 26,291 | 3,604 | 50 | 344 | 3,687,528 | 628,310 | 405,288 | 209,675 |
| Precinct 2 | 249 | 76,679 | 11,364 | 7,242 | 2,667 | 45,432 | 9,528 | 136 | 18 | 392 | 4,121,204 | 309,725 | 183,350 | 176,989 |
| Precinct 3 | 337 | 74,798 | 14,134 | 4,395 | 1,611 | 19,032 | 14,556 | 18,663 | 402 | 1,940 | 2,617,585 | 449,380 | 296,140 | 136,567 |
| Precinct 4 | 226 | 62,626 | 4,974 | 5,141 | 643 | 16,268 | 22,339 | 12,779 | 396 | 280 | 1,275,675 | 162,370 | 101,785 | 69,876 |
| Precinct 5 | 80 | 16,701 | 1,420 | 2,623 | 397 | 1,875 | 9,123 | 929 | 813 | 116 | 387,536 | 79,565 | 54,565 | 25,013 |
| Precinct 6 | 136 | 42,649 | 4,854 | 5,213 | 767 | 3,246 | 16,662 | 8,777 | 41 | 3,309 | 1,784,442 | 164,867 | 97,745 | 72,391 |
| Precinct 7 | 85 | 18,302 | 2,070 | 2,001 | 60 | 2,085 | 8,994 | 3,008 | | 84 | 688,600 | 160,700 | 82,650 | 45,600 |
| Jasper County | 1,377 | 80,781 | 22,543 | 1,778 | 5,482 | 3,713 | 12,599 | 2,370 | 25,752 | 6,544 | 2,448,135 | 649,020 | 658,325 | 172,217 |
| Precinct 1 | 227 | 17,422 | 3,717 | 382 | 1,303 | 759 | 2,603 | 129 | 7,182 | 1,347 | 391,102 | 135,530 | 103,895 | 35,232 |
| Precinct 2 | 450 | 24,549 | 7,864 | 305 | 1,907 | 1,061 | 2,794 | 725 | 7,458 | 2,435 | 702,645 | 239,790 | 185,495 | 48,667 |
| Precinct 3 | 353 | 19,613 | 6,261 | 835 | 1,198 | 638 | 1,885 | 228 | 7,560 | 1,115 | 722,028 | 242,795 | 182,125 | 44,657 |
| Precinct 4 | 228 | 15,183 | 3,161 | 296 | 717 | 927 | 5,214 | 1,244 | 2,291 | 1,303 | 470,010 | 174,305 | 135,260 | 39,284 |
| Precinct 5 | 119 | 4,014 | 1,540 | 17 | 357 | 438 | 103 | 44 | 1,261 | 254 | 102,350 | 60,000 | 46,550 | 4,316 |
| Jeff Davis County | 99 | 1,807,497 | 909 | 181 | 50 | | 6,803 | 1,777,941 | 9 | 23,114 | 14,214,227 | 665,625 | 471,375 | 146,015 |
| Precinct 1 | 57 | 839,020 | 896 | 108 | 50 | | | 835,961 | | 4,065 | 8,118,576 | 409,250 | 309,500 | 68,050 |
| Precinct 2 | 15 | 226,870 | 85 | 69 | | | | 225,265 | | 1,431 | 1,425,047 | 129,675 | 80,575 | 22,150 |
| Precinct 3 | 7 | 469,909 | 15 | 4 | | | | 458,914 | | 1,967 | 3,018,840 | 47,700 | 38,400 | 13,700 |
| Precinct 4 | 20 | 290,617 | 3 | | | | | 259,781 | | 9 | 1,651,764 | 79,000 | 42,900 | 22,115 |
| Jefferson County | 1,012 | 251,806 | 44,370 | 2,049 | 6,784 | 57,002 | 3,659 | 130,724 | 1,091 | 3,127 | 12,872,730 | 2,036,980 | 1,370,065 | 631,388 |
| Precinct 1 | 118 | 15,641 | 4,039 | 124 | 705 | 5,247 | 1,666 | 3,112 | | 148 | 2,670,460 | 356,410 | 245,415 | 112,600 |
| Precinct 2 | 170 | 6,389 | 972 | 56 | 344 | 1,544 | 14 | 3,294 | | 165 | 1,434,400 | 367,040 | 261,665 | 59,285 |
| Precinct 3 | 40 | 110,873 | 547 | 50 | 2 | 234 | | 110,690 | | 40 | 1,202,400 | 67,900 | 36,100 | 7,125 |
| Precinct 4 | 249 | 41,846 | 14,563 | 484 | 1,954 | 21,299 | 523 | 1,390 | 912 | 721 | 2,044,970 | 353,440 | 244,825 | 165,937 |
| Precinct 5 | 166 | 63,626 | 21,169 | 1,075 | 5,912 | 26,979 | 1,035 | 11,667 | 150 | 1,639 | 2,381,725 | 268,250 | 133,550 | 197,522 |
| Precinct 6 | 85 | 4,608 | 990 | 55 | 296 | 2,634 | 186 | 322 | 8 | 127 | 976,275 | 138,895 | 106,425 | 24,503 |
| Precinct 7 | 164 | 7,020 | 1,250 | 83 | 132 | 4,718 | 195 | 939 | 21 | 282 | 1,647,300 | 410,645 | 314,850 | 48,319 |
| Precinct 8 | 20 | 1,863 | 840 | 122 | 449 | 347 | 40 | | | 5 | 315,200 | 54,400 | 24,235 | 16,097 |
| Jim Hogg County | 312 | 822,463 | 19,254 | 3,407 | 4,308 | 3,383 | 3,246 | 491,470 | 85 | 2,508 | 5,619,200 | 256,865 | 106,430 | 120,139 |
| Precinct 1 | 72 | 103,723 | 7,059 | 589 | 913 | 2,227 | 123 | 91,343 | | 1,469 | 1,428,550 | 108,750 | 26,700 | 38,734 |
| Precinct 2 | 77 | 106,151 | 6,386 | 776 | 1,864 | 1,544 | | 95,303 | | 278 | 1,137,901 | 51,425 | 23,850 | 38,785 |
| Precinct 3 | 73 | 27,945 | 3,400 | 85 | 1,404 | 6 | | 21,576 | | 78 | 194,231 | 21,130 | 12,130 | 16,465 |
| Precinct 4 | 90 | 295,544 | 2,400 | 957 | 427 | 106 | 7,687 | 263,245 | | 7 | 2,553,518 | 75,600 | 43,750 | 26,155 |

AGRICULTURE—TEXAS

617

NUMBER OF FARMS, FARM ACREAGE, AND SPECIFIED FARM VALUES, BY COUNTIES AND MINOR CIVIL DIVISIONS: 1930—Continued

| COUNTY AND MINOR CIVIL DIVISION | Number of farms April 1, 1930 | ALL LAND IN FARMS, APRIL 1, 1930, CLASSIFIED ACCORDING TO USE IN 1929 | | | | | | | | | SPECIFIED FARM VALUES, APRIL 1, 1930 | | | |
|--|-------------------------------|---|----------------------------|-------------------------|---------------------------|----------------------|----------------------|----------------------|---|------------------------------------|--------------------------------------|---------------------------------|---------------------------------|--|
| | | All land in farms (acres) | Crop land | | | Pasture land | | | Wood-land not used for pasture (acres) | All other land in farms (acres) | Farm land and buildings (dollars) | All farm buildings (dollars) | Farmers' dwellings (dollars) | Farm implements and machinery (dollars) |
| | | | Crops harvested (acres) | Crop failure (acres) | Idle or fallow (acres) | Plow-able (acres) | Wood-land (acres) | All other (acres) | | | | | | |
| | | | | | | | | | | | | | | |
| Jim Wells County | 1,303 | 411,284 | 95,273 | 6,965 | 6,714 | 12,307 | 65,005 | 216,603 | 2,112 | 7,965 | 14,545,555 | 1,413,420 | 566,395 | 735,415 |
| Precinct 1..... | 305 | 70,461 | 23,074 | 2,708 | 2,195 | 1,473 | 528 | 24,795 | 33 | 657 | 4,006,379 | 369,639 | 209,500 | 214,821 |
| Precinct 2..... | 110 | 50,941 | 9,472 | 1,869 | 1,547 | 3,930 | 12,956 | 15,619 | 1,818 | 5,539 | 1,757,319 | 129,590 | 123,475 | 112,519 |
| Precinct 3..... | 228 | 74,508 | 17,898 | 180 | 1,370 | 1,829 | 1,573 | 61,409 | 135 | 209 | 2,948,752 | 361,905 | 196,245 | 118,417 |
| Precinct 4..... | 271 | 89,537 | 11,940 | 619 | 899 | 1,688 | 22,861 | 51,091 | 135 | 314 | 2,118,629 | 229,505 | 149,155 | 128,565 |
| Precinct 5..... | 169 | 87,208 | 16,500 | 407 | 152 | 3,317 | 27,087 | 39,033 | 56 | 560 | 2,502,626 | 171,690 | 104,500 | 71,890 |
| Precinct 6..... | 132 | 30,943 | 6,985 | 201 | 296 | 70 | ----- | 23,153 | 80 | 156 | 880,282 | 95,191 | 52,465 | 54,148 |
| Precinct 7..... | 87 | 7,686 | 4,338 | 3 | 255 | ----- | ----- | 3,001 | ----- | 89 | 300,467 | 57,209 | 31,050 | 34,949 |
| Johnson County | 3,334 | 400,056 | 217,643 | 12,033 | 12,894 | 41,549 | 36,474 | 70,975 | 2,727 | 5,761 | 23,379,348 | 3,927,500 | 2,621,585 | 969,965 |
| Precinct 1..... | 865 | 100,842 | 46,358 | 4,556 | 3,663 | 11,578 | 5,770 | 27,404 | 526 | 957 | 5,644,587 | 1,238,650 | 863,790 | 182,232 |
| Precinct 2..... | 400 | 65,202 | 28,136 | 699 | 1,368 | 1,864 | 11,164 | 20,662 | 654 | 665 | 2,837,427 | 469,260 | 318,560 | 162,889 |
| Precinct 3..... | 218 | 26,410 | 13,572 | 355 | 1,641 | 975 | 3,221 | 5,589 | 284 | 773 | 1,161,185 | 308,124 | 194,165 | 49,715 |
| Precinct 4..... | 412 | 37,172 | 24,634 | 2,115 | 1,410 | 928 | 5,003 | 1,875 | 158 | 1,049 | 2,768,640 | 401,500 | 288,375 | 162,035 |
| Precinct 5..... | 455 | 46,146 | 35,013 | 908 | 446 | 847 | 4,273 | 3,320 | 299 | 940 | 3,231,940 | 468,610 | 311,810 | 144,817 |
| Precinct 6..... | 229 | 25,772 | 10,962 | 1,111 | 2,606 | 1,264 | 3,672 | 5,066 | 395 | 756 | 1,086,270 | 194,400 | 130,740 | 41,977 |
| Precinct 7..... | 502 | 45,273 | 33,507 | 1,637 | 1,217 | 1,100 | 3,362 | 3,584 | 311 | 555 | 4,067,317 | 448,265 | 292,890 | 136,960 |
| Precinct 8..... | 283 | 53,239 | 25,461 | 652 | 513 | 22,993 | 9 | 3,545 | ----- | 66 | 2,562,582 | 259,000 | 221,275 | 109,340 |
| Jones County | 2,804 | 587,811 | 331,055 | 20,465 | 2,133 | 7,800 | 76,435 | 142,828 | 1,092 | 6,063 | 29,385,546 | 4,062,186 | 2,592,561 | 1,481,913 |
| Precinct 1..... | 576 | 87,486 | 60,839 | 5,331 | 335 | 1,482 | 10,817 | 6,508 | 485 | 1,639 | 5,694,321 | 1,038,435 | 603,720 | 345,965 |
| Precinct 2..... | 435 | 108,604 | 48,066 | 3,667 | 332 | 1,361 | 5,168 | 45,523 | 43 | 574 | 4,567,272 | 695,149 | 390,045 | 178,496 |
| Precinct 3..... | 355 | 54,959 | 35,118 | 894 | 552 | 307 | 6,798 | 10,261 | 524 | 597 | 3,691,424 | 469,065 | 305,850 | 221,400 |
| Precinct 4..... | 507 | 90,961 | 67,096 | 2,585 | 123 | 1,390 | 21,234 | 6,122 | 3 | 1,108 | 4,690,665 | 596,085 | 409,649 | 249,775 |
| Precinct 5..... | 425 | 85,626 | 55,986 | 1,365 | 2 | 1,508 | 6,813 | 19,220 | 14 | 718 | 4,793,425 | 643,597 | 443,427 | 261,487 |
| Precinct 6..... | 153 | 49,657 | 16,383 | 4,003 | 309 | 795 | 13,908 | 13,608 | 28 | 28 | 1,771,810 | 198,550 | 123,416 | 63,760 |
| Precinct 7..... | 184 | 33,792 | 21,208 | 860 | 410 | 139 | 7,797 | 2,845 | ----- | 467 | 1,636,104 | 279,651 | 159,225 | 92,550 |
| Precinct 8..... | 169 | 67,726 | 25,701 | 874 | 70 | 818 | 3,960 | 35,741 | ----- | 562 | 2,570,885 | 256,850 | 164,230 | 96,610 |
| Karnes County | 3,167 | 376,148 | 198,205 | 22,310 | 7,126 | 32,359 | 80,191 | 30,004 | 1,637 | 4,294 | 19,120,710 | 3,371,965 | 2,040,068 | 990,000 |
| Precinct 1..... | 705 | 86,559 | 44,772 | 8,238 | 632 | 4,681 | 8,892 | 18,662 | ----- | 662 | 4,548,165 | 645,530 | 472,825 | 261,973 |
| Precinct 2..... | 265 | 31,110 | 16,468 | 1,264 | 260 | 1,615 | 9,660 | 11,073 | 26 | 750 | 1,606,951 | 245,195 | 163,786 | 88,401 |
| Precinct 3..... | 526 | 74,400 | 32,109 | 840 | 3,139 | 20,131 | 17,094 | 494 | ----- | 653 | 2,888,309 | 434,250 | 279,790 | 122,775 |
| Precinct 4..... | 545 | 61,803 | 34,268 | 7,850 | 847 | 1,124 | 9,647 | 6,851 | 675 | 1,041 | 3,419,542 | 355,050 | 412,030 | 190,754 |
| Precinct 5..... | 493 | 46,541 | 30,843 | 1,029 | 610 | 1,112 | 11,262 | 77 | 501 | 477 | 2,608,170 | 457,620 | 321,285 | 142,662 |
| Precinct 6..... | 161 | 17,596 | 10,361 | 69 | 320 | 1,052 | 3,501 | 2,995 | 16 | 16 | 911,005 | 111,250 | 82,825 | 46,765 |
| Precinct 7..... | 217 | 22,581 | 15,105 | 642 | 720 | 1,467 | 4,638 | 643 | ----- | 666 | 1,025,500 | 169,300 | 125,725 | 68,600 |
| Precinct 8..... | 250 | 35,520 | 14,289 | 2,278 | 598 | 2,477 | 15,467 | 89 | 293 | 29 | 2,023,128 | 253,170 | 182,603 | 80,110 |
| Kaufman County | 5,131 | 442,637 | 297,602 | 18,812 | 16,153 | 22,733 | 52,949 | 18,346 | 3,580 | 12,472 | 27,522,938 | 4,902,656 | 3,171,380 | 1,086,058 |
| Precinct 1..... | 754 | 61,172 | 44,762 | 1,950 | 1,822 | 3,298 | 5,033 | 3,301 | 84 | 872 | 4,551,440 | 757,230 | 491,585 | 177,850 |
| Precinct 2..... | 527 | 50,775 | 41,500 | 1,440 | 819 | 1,109 | 420 | 2,676 | 418 | 2,227 | 4,812,156 | 832,545 | 490,173 | 139,096 |
| Precinct 3..... | 703 | 67,029 | 43,645 | 2,918 | 2,959 | 3,977 | 2,868 | 3,968 | 135 | 1,541 | 3,530,129 | 598,485 | 526,690 | 142,061 |
| Precinct 4..... | 628 | 49,615 | 29,855 | 2,059 | 2,702 | 4,458 | 8,221 | 6,697 | 492 | 1,071 | 1,977,288 | 433,855 | 296,022 | 102,265 |
| Precinct 5..... | 1,012 | 35,221 | 25,558 | 3,400 | 4,809 | 3,108 | 11,473 | 4,478 | 1,908 | 3,439 | 4,984,379 | 667,737 | 485,215 | 174,685 |
| Precinct 6..... | 354 | 29,398 | 15,312 | 85 | 276 | 823 | 9,554 | 1,19 | 86 | 543 | 1,077,554 | 246,860 | 179,295 | 80,430 |
| Precinct 7..... | 732 | 65,043 | 38,019 | 2,330 | 1,223 | 4,832 | 14,353 | 2,629 | 372 | 1,283 | 2,985,366 | 628,919 | 425,660 | 143,429 |
| Precinct 8..... | 403 | 33,834 | 23,395 | 4,630 | 1,426 | 1,458 | 1,025 | 480 | 85 | 1,385 | 3,504,632 | 420,025 | 267,760 | 100,203 |
| Kendall County | 691 | 388,640 | 33,904 | 783 | 2,084 | 35,466 | 95,621 | 198,289 | 1,026 | 20,458 | 8,068,335 | 1,676,610 | 1,123,034 | 406,877 |
| Precinct 1..... | 147 | 73,283 | 7,293 | 146 | 154 | 7,402 | 651 | 56,936 | ----- | 801 | 2,086,913 | 452,755 | 327,565 | 192,330 |
| Precinct 2..... | 123 | 60,860 | 4,570 | 152 | 282 | 10,728 | 24,006 | 27,550 | 1,025 | 4,563 | 1,378,219 | 269,745 | 188,894 | 59,375 |
| Precinct 3..... | 95 | 51,319 | 3,430 | 75 | 97 | 1,308 | 4,884 | 15,510 | ----- | 13,910 | 840,730 | 131,215 | 85,875 | 45,755 |
| Precinct 4..... | 65 | 36,995 | 8,006 | 200 | 632 | 14,887 | 5,792 | 57,265 | ----- | 172 | 1,714,063 | 406,605 | 269,630 | 92,702 |
| Precinct 5..... | 128 | 69,100 | 4,229 | 76 | 123 | ----- | 63,258 | 1,270 | ----- | 144 | 879,140 | 138,490 | 65,490 | 49,815 |
| Precinct 6..... | 125 | 47,077 | 6,406 | 134 | 746 | 1,081 | ----- | 37,872 | ----- | 538 | 1,169,250 | 271,800 | 175,740 | 62,900 |
| Kenedy County | 13 | 800,120 | 380 | 280 | 1,041 | 1,999 | ----- | 793,939 | ----- | 2,501 | 3,333,171 | 150,700 | 46,300 | 18,953 |
| Precinct 2..... | 9 | 357,907 | 20 | 180 | 219 | 1,341 | ----- | 356,146 | ----- | 1 | 1,190,378 | 22,200 | 16,300 | 6,400 |
| All other minor civil divisions (3) 1..... | 4 | 442,213 | 340 | 100 | 822 | 658 | ----- | 437,793 | ----- | 2,500 | 2,144,793 | 128,500 | 30,000 | 12,553 |
| Kent County | 598 | 381,219 | 67,638 | 5,721 | 1,608 | 26,382 | 18,220 | 240,478 | 109 | 1,583 | 6,327,308 | 653,015 | 422,700 | 277,787 |
| Precinct 1..... | 34 | 16,404 | 4,799 | 630 | 150 | 89 | 5,499 | 5,025 | ----- | 1 | 183,200 | 32,000 | 20,650 | 16,945 |
| Precinct 2..... | 157 | 66,845 | 21,578 | 406 | 488 | 350 | 36 | 43,685 | ----- | 265 | 1,516,619 | 169,325 | 103,465 | 85,233 |
| Precinct 3..... | 91 | 121,614 | 7,471 | 2,163 | 188 | 7,224 | 190 | 104,085 | 60 | 223 | 1,967,569 | 167,795 | 62,310 | 38,561 |
| Precinct 4..... | 39 | 71,687 | 4,395 | 128 | 90 | 16,500 | 8,779 | 41,798 | ----- | ----- | 530,400 | 35,400 | 21,600 | 14,557 |
| Precinct 5..... | 18 | 10,288 | 1,050 | 70 | 435 | 20 | 4,258 | 4,800 | ----- | ----- | 69,900 | 8,150 | 4,850 | 3,830 |
| Precinct 6..... | 58 | 32,060 | 6,825 | 230 | 56 | 134 | 20 | 24,206 | ----- | 284 | 540,588 | 62,230 | 46,795 | 29,780 |
| Precinct 7..... | 137 | 32,060 | 15,300 | 1,256 | 56 | 20 | 14,886 | ----- | ----- | 358 | 1,162,965 | 167,203 | 126,745 | 63,826 |
| Precinct 8..... | 54 | 16,271 | 6,190 | 492 | 63 | 1,034 | 138 | 2,112 | 49 | 192 | 422,067 | 70,912 | 48,285 | 25,065 |
| Kerr County | 591 | 749,281 | 29,658 | 3,442 | 1,930 | 11,180 | 99,991 | 578,560 | 17,479 | 7,031 | 12,625,419 | 1,842,510 | 933,005 | 366,129 |
| Precinct 1..... | 103 | 120,380 | 5,341 | 1,077 | 157 | 645 | 30,724 | 58,336 | 9,080 | 420 | 2,568,040 | 449,275 | 248,450 | 76,823 |
| Precinct 2..... | 114 | 62,012 | 7,458 | 421 | 121 | 785 | 1,128 | 47,673 | 2,980 | 1,448 | 1,494,645 | 290,000 | 179,775 | 51,990 |
| Precinct 3..... | 113 | 78,803 | 9,948 | 199 | 60 | 2,520 | 30,837 | 34,993 | ----- | ----- | 1,630,621 | 332,150 | 219,390 | 119,940 |
| Prec | | | | | | | | | | | | | | |

AGRICULTURE—TEXAS

NUMBER OF FARMS, FARM ACREAGE, AND SPECIFIED FARM VALUES, BY COUNTIES AND MINOR CIVIL DIVISIONS: 1930—Continued

| COUNTY AND MINOR CIVIL DIVISION | Number of farms April 1, 1930 | ALL LAND IN FARMS, APRIL 1, 1930, CLASSIFIED ACCORDING TO USE IN 1929 | | | | | | | | | SPECIFIED FARM VALUES, APRIL 1, 1930 | | | |
|---------------------------------|-------------------------------|---|----------------------------|-------------------------|---------------------------|----------------------|----------------------|----------------------|---|------------------------------------|--------------------------------------|---------------------------------|---------------------------------|--|
| | | All land in farms (acres) | Crop land | | | Pasture land | | | Wood-land not used for pasture (acres) | All other land in farms (acres) | Farm land and buildings (dollars) | All farm buildings (dollars) | Farmers' dwellings (dollars) | Farm implements and machinery (dollars) |
| | | | Crops harvested (acres) | Crop failure (acres) | Idle or fallow (acres) | Plow-able (acres) | Wood-land (acres) | All other (acres) | | | | | | |
| | | | | | | | | | | | | | | |
| Kimble County | 454 | 714,794 | 11,606 | 2,896 | 3,516 | 10,448 | 38,842 | 632,131 | 2,445 | 12,870 | 10,159,803 | 1,212,105 | 642,110 | 292,639 |
| Precinct 1 | 93 | 169,920 | 1,462 | 790 | 1,342 | 6,778 | 3,374 | 144,250 | 2 | 11,922 | 2,437,597 | 297,600 | 179,000 | 61,490 |
| Precinct 2 | 98 | 263,071 | 1,069 | 984 | 1,027 | 96 | 12,575 | 246,437 | 1,453 | 990 | 3,047,905 | 338,900 | 157,385 | 60,830 |
| Precinct 3 | 146 | 97,761 | 6,650 | 585 | 473 | 2,865 | 12,514 | 73,273 | | 411 | 2,062,387 | 238,655 | 147,905 | 89,533 |
| Precinct 4 | 117 | 183,492 | 2,395 | 537 | 674 | 799 | 10,379 | 168,171 | | 537 | 2,611,914 | 330,550 | 157,820 | 80,760 |
| King County | 159 | 508,780 | 26,552 | 355 | 87 | 3,479 | 260 | 487,510 | | 10,537 | 5,439,998 | 389,900 | 172,500 | 92,600 |
| Precinct 1 | 10 | 208,650 | 1,230 | 40 | | | | 206,700 | | 660 | 1,716,000 | 54,500 | 45,200 | 8,050 |
| Precinct 2 | 50 | 104,228 | 9,296 | 99 | | 2,974 | 290 | 91,369 | | 354 | 1,475,205 | 86,350 | 55,050 | 26,450 |
| Precinct 3 | 13 | 88,580 | 1,824 | | | | 20 | 80,016 | | 6,720 | 638,140 | 26,900 | 11,400 | 8,850 |
| Precinct 4 | 8 | 69,449 | 845 | | | | | 68,749 | | 355 | 568,771 | 17,400 | 5,800 | 3,500 |
| Precinct 5 | 78 | 37,898 | 13,947 | 185 | 87 | 605 | 50 | 20,676 | | 2,448 | 1,041,810 | 84,750 | 55,950 | 45,750 |
| Kinney County | 133 | 790,943 | 1,753 | 233 | 723 | 2,302 | 1,991 | 690,918 | | 1,995 | 7,478,483 | 554,225 | 212,850 | 98,036 |
| Precinct 1 | 41 | 232,781 | 396 | 90 | 320 | 547 | 600 | 230,406 | | 422 | 2,489,044 | 112,525 | 75,650 | 29,850 |
| Precinct 2 | 43 | 277,500 | 198 | 78 | 20 | 229 | | 276,007 | | 1,008 | 2,813,444 | 132,400 | 71,900 | 27,475 |
| Precinct 3 | 25 | 97,687 | 156 | 85 | 15 | 881 | | 95,915 | | 535 | 1,034,090 | 55,250 | 30,700 | 18,335 |
| Precinct 4 | 12 | 56,306 | 298 | | 290 | 1,375 | | 54,067 | | | 603,085 | 20,500 | 12,700 | 12,075 |
| Precinct 5 | 9 | 36,268 | 630 | | 80 | 279 | | 34,523 | | 30 | 476,200 | 33,550 | 21,000 | 10,300 |
| Kleberg County | 544 | 510,893 | 38,139 | 498 | 2,134 | 10,785 | 28,997 | 429,044 | 34 | 1,287 | 7,015,676 | 1,075,085 | 768,460 | 330,147 |
| Precinct 1 | 250 | 46,352 | 24,435 | 309 | 615 | 4,544 | 14,791 | 604 | | 720 | 3,414,604 | 507,675 | 356,500 | 230,022 |
| Precinct 2 | 9 | 432,859 | 4,794 | | | 4,800 | 63 | 423,422 | | 71 | 2,490,060 | 352,600 | 252,176 | 30,800 |
| Precinct 3 | 189 | 31,636 | 8,900 | 119 | 1,219 | 1,741 | 14,143 | 5,018 | | 496 | 1,107,022 | 214,810 | 159,786 | 78,326 |
| Knox County | 1,460 | 377,137 | 176,500 | 7,133 | 942 | 17,390 | 21,993 | 148,585 | 516 | 4,378 | 15,534,492 | 1,743,461 | 1,192,505 | 733,864 |
| Precinct 1 | 138 | 133,893 | 17,997 | 1,686 | 540 | 4,540 | 4,000 | 103,770 | | 460 | 2,243,521 | 105,646 | 65,995 | 57,833 |
| Precinct 2 | 268 | 72,117 | 28,890 | 807 | | 6,326 | 7,260 | 28,776 | | 92 | 2,711,454 | 208,296 | 157,385 | 138,150 |
| Precinct 3 | 160 | 31,624 | 18,744 | 837 | 13 | 218 | | 9,546 | | 1,004 | 1,407,305 | 134,820 | 121,500 | 52,655 |
| Precinct 4 | 289 | 47,582 | 32,601 | 2,327 | 130 | 1,487 | 5,638 | 4,123 | | 45 | 2,508,580 | 313,775 | 208,350 | 121,891 |
| Precinct 5 | 313 | 58,068 | 43,543 | 379 | 127 | 3,269 | 4,460 | 371 | | 178 | 3,636,417 | 446,139 | 290,750 | 155,145 |
| Precinct 6 | 194 | 22,655 | 21,076 | 15 | 32 | 1,085 | 87 | 20 | | 2 | 1,948,945 | 310,585 | 230,865 | 85,555 |
| Precinct 7 | 98 | 17,698 | 13,479 | 562 | | 498 | 8 | 1,969 | | 171 | 1,078,240 | 174,200 | 117,660 | 62,635 |
| Lamar County | 6,024 | 454,648 | 294,946 | 7,173 | 11,120 | 39,387 | 59,440 | 29,006 | 7,960 | 13,980 | 24,451,387 | 4,783,898 | 3,216,184 | 1,184,493 |
| Precinct 1 | 1,061 | 78,649 | 55,732 | 283 | 1,231 | 6,973 | 5,578 | 3,599 | 1,090 | 2,154 | 5,034,820 | 990,135 | 667,290 | 289,925 |
| Precinct 2 | 1,186 | 65,227 | 65,712 | 1,920 | 2,161 | 1,993 | 1,816 | 2,671 | 786 | 3,258 | 6,483,140 | 1,187,855 | 790,140 | 305,073 |
| Precinct 3 | 729 | 43,374 | 31,647 | 1,102 | 1,234 | 1,619 | 2,354 | 2,697 | 1,004 | 1,827 | 2,710,290 | 627,473 | 372,679 | 89,355 |
| Precinct 4 | 714 | 59,117 | 30,320 | 319 | 1,728 | 6,983 | 12,461 | 5,150 | 1,787 | 1,259 | 2,256,130 | 432,425 | 303,640 | 97,226 |
| Precinct 5 | 523 | 54,373 | 23,870 | 1,065 | 1,509 | 2,576 | 15,224 | 7,780 | 812 | 1,567 | 1,804,040 | 377,140 | 230,115 | 113,797 |
| Precinct 6 | 671 | 55,218 | 33,079 | 1,078 | 1,370 | 3,797 | 8,343 | 4,123 | 761 | 2,650 | 1,902,591 | 396,380 | 257,175 | 133,300 |
| Precinct 7 | 878 | 59,614 | 43,021 | 848 | 627 | 4,451 | 4,570 | 2,582 | 1,016 | 2,499 | 3,640,201 | 717,065 | 492,870 | 198,205 |
| Precinct 8 | 263 | 26,085 | 11,565 | 396 | 1,249 | 2,085 | 9,094 | 496 | 724 | 366 | 611,176 | 155,475 | 93,275 | 20,903 |
| Lamb County | 2,381 | 555,706 | 316,214 | 19,640 | 16,013 | 189,879 | 202 | 30,380 | 90 | 9,788 | 24,673,273 | 2,873,472 | 1,804,117 | 1,857,246 |
| Precinct 1 | 416 | 110,328 | 68,561 | 3,988 | 2,216 | 31,457 | | 1,376 | 10 | 2,520 | 4,842,680 | 339,793 | 393,360 | 396,420 |
| Precinct 2 | 318 | 137,200 | 38,676 | 1,194 | 1,123 | 39,021 | | 1,373 | | 1,503 | 4,563,478 | 638,735 | 299,470 | 309,575 |
| Precinct 3 | 677 | 126,396 | 87,992 | 5,066 | 2,593 | 23,642 | | 3,885 | 67 | 2,935 | 6,803,457 | 681,554 | 408,377 | 496,060 |
| Precinct 4 | 323 | 57,982 | 41,655 | 1,755 | 176 | 12,777 | | 84 | 106 | 854 | 3,061,919 | 450,085 | 305,265 | 262,920 |
| Precinct 5 | 310 | 84,390 | 48,101 | 1,487 | 8,913 | 1,695 | | 23,857 | 8 | 377 | 3,067,997 | 443,455 | 271,885 | 204,915 |
| Precinct 6 | 337 | 41,010 | 32,129 | 139 | | 7,377 | | 70 | 5 | 1,269 | 2,343,742 | 320,820 | 216,260 | 187,365 |
| Lampasas County | 1,202 | 412,398 | 78,290 | 598 | 4,142 | 69,728 | 78,788 | 159,093 | 373 | 3,417 | 8,944,035 | 1,824,615 | 1,128,875 | 490,657 |
| Precinct 1 | 142 | 44,876 | 6,188 | 63 | 681 | 2,098 | 10,939 | 24,717 | 100 | 292 | 1,220,650 | 310,815 | 197,190 | 68,208 |
| Precinct 2 | 116 | 52,027 | 8,676 | 217 | 1,582 | 3,457 | 30,009 | 8,008 | 20 | 80 | 1,125,980 | 152,565 | 100,885 | 48,465 |
| Precinct 3 | 416 | 157,763 | 29,659 | 243 | 1,635 | 53,337 | 34,844 | 10,326 | 148 | 471 | 3,227,789 | 530,635 | 338,376 | 123,179 |
| Precinct 4 | 181 | 67,489 | 12,476 | 75 | 143 | 213 | 1,840 | 45,899 | | 94 | 1,382,731 | 253,400 | 164,175 | 72,758 |
| Precinct 5 | 183 | 46,233 | 10,734 | | | 240 | 639 | 35,898 | | 10 | 840,635 | 249,600 | 158,000 | 80,778 |
| Precinct 6 | 194 | 54,069 | 11,557 | | | 445 | 801 | 39,286 | | 96 | 1,140,270 | 327,600 | 184,250 | 97,265 |
| La Salle County | 627 | 332,437 | 52,647 | 2,439 | 2,579 | 6,674 | 22,568 | 235,723 | 653 | 1,904 | 6,831,428 | 745,016 | 480,025 | 307,597 |
| Precinct 1 | 274 | 88,696 | 29,747 | 1,313 | 2,890 | 1,385 | 14,866 | 43,268 | 26 | 558 | 2,621,940 | 331,735 | 217,265 | 149,585 |
| Precinct 2 | 3 | 445 | 260 | | | | | 185 | | | 35,000 | 25,000 | 17,000 | 4,700 |
| Precinct 3 | 39 | 42,182 | 2,398 | 327 | 697 | 135 | | 38,458 | | 67 | 749,460 | 43,860 | 27,520 | 23,606 |
| Precinct 4 | 112 | 101,684 | 8,478 | 727 | 2,071 | 168 | | 90,214 | | 36 | 1,159,131 | 102,161 | 65,375 | 40,610 |
| Precinct 5 | 62 | 58,658 | 5,087 | 480 | 377 | 4,610 | 7,990 | 38,560 | | 202 | 886,230 | 65,565 | 45,490 | 26,331 |
| Precinct 6 | 137 | 42,775 | 12,737 | 436 | 1,674 | 983 | 20 | 25,057 | 828 | 1,041 | 1,399,665 | 176,105 | 107,375 | 62,765 |
| Lavaca County | 4,191 | 547,693 | 199,525 | 10,264 | 7,933 | 31,103 | 194,012 | 184,108 | 3,418 | 6,311 | 24,964,736 | 5,345,407 | 3,484,642 | 1,068,435 |
| Precinct 1 | 1,025 | 193,876 | 39,321 | 1,322 | 1,368 | 2,046 | 31,112 | 27,191 | 67 | 1,439 | 5,509,499 | 1,168,242 | 768,982 | 215,067 |
| Precinct 2 | 513 | 43,637 | 21,368 | 667 | 1,264 | 4,268 | 10,606 | 5,075 | 160 | 859 | 2,385,000 | 577,315 | 371,894 | 129,935 |
| Precinct 3 | 847 | 98,961 | 39,602 | 280 | 193 | 4,412 | 2,446 | 10,505 | 319 | 1,254 | 6,270,776 | 1,422,510 | 914,370 | 259,381 |
| Precinct 4 | 433 | 131,355 | 9,488 | 3,596 | 2,426 | 5,811 | 48,108 | 60,970 | 144 | 812 | 2,296,922 | 364,360 | 247,676 | 104,640 |
| Precinct 5 | 173 | 96,119 | 3,439 | 1,990 | 615 | 6,503 | 58,360 | 15,246 | 15 | 262 | 1,001,898 | 139,890 | 82,915 | 44,910 |
| Precinct 6 | 260 | 47,594 | 28,190 | 146 | 151 | 2,704 | 6,982 | 8,272 | 346 | 902 | 3,899,378 | 862,245 | 537,805 | 150,577 |
| P | | | | | | | | | | | | | | |

AGRICULTURE—TEXAS

619

NUMBER OF FARMS, FARM ACREAGE, AND SPECIFIED FARM VALUES, BY COUNTIES AND MINOR CIVIL DIVISIONS: 1930—Continued

| COUNTY AND MINOR CIVIL DIVISION | Number of farms April 1, 1930 | ALL LAND IN FARMS, APRIL 1, 1930, CLASSIFIED ACCORDING TO USE IN 1929 | | | | | | | | | SPECIFIED FARM VALUES, APRIL 1, 1930 | | | |
|---------------------------------|-------------------------------|---|----------------------------|-------------------------|---------------------------|----------------------|----------------------|----------------------|---|------------------------------------|--------------------------------------|---------------------------------|---------------------------------|--|
| | | All land in farms (acres) | Crop land | | | Pasture land | | | Wood-land not used for pasture (acres) | All other land in farms (acres) | Farm land and buildings (dollars) | All farm buildings (dollars) | Farmers' dwellings (dollars) | Farm implements and machinery (dollars) |
| | | | Crops harvested (acres) | Crop failure (acres) | Idle or fallow (acres) | Flow-able (acres) | Wood-land (acres) | All other (acres) | | | | | | |
| | | | | | | | | | | | | | | |
| Lee County | 2,189 | 309,295 | 88,772 | 5,588 | 9,894 | 10,311 | 157,878 | 27,129 | 4,340 | 5,273 | 7,483,692 | 1,794,634 | 1,369,656 | 435,229 |
| Precinct 1 | 442 | 64,136 | 17,196 | 230 | 2,284 | 2,096 | 37,280 | 3,183 | 1,007 | 860 | 1,565,480 | 339,167 | 212,240 | 80,965 |
| Precinct 2 | 132 | 29,327 | 5,607 | 138 | 40 | 571 | 20,688 | 1,604 | | 679 | 619,971 | 199,416 | 143,840 | 47,375 |
| Precinct 3 | 195 | 33,878 | 8,733 | 1,409 | 1,138 | 854 | 18,113 | 2,344 | | 518 | 576,220 | 154,550 | 122,800 | 39,060 |
| Precinct 4 | 347 | 43,072 | 13,095 | 1,290 | 2,246 | 1,134 | 8,741 | 14,412 | | 573 | 1,035,900 | 239,855 | 165,535 | 50,855 |
| Precinct 5 | 285 | 33,752 | 9,156 | 752 | 514 | 3,463 | 19,217 | 86 | | 336 | 627,376 | 140,441 | 30,481 | 38,893 |
| Precinct 6 | 268 | 25,722 | 10,253 | 1,061 | 194 | 358 | 11,210 | 1,861 | | 499 | 1,003,762 | 205,570 | 164,165 | 71,296 |
| Precinct 7 | 160 | 19,607 | 7,188 | 203 | 913 | 747 | 8,530 | 613 | | 421 | 467,200 | 93,635 | 71,095 | 23,060 |
| Precinct 8 | 364 | 59,741 | 16,944 | 485 | 2,665 | 1,088 | 34,069 | 3,084 | | 284 | 1,597,753 | 422,000 | 299,506 | 74,615 |
| Leon County | 4,319 | 341,509 | 126,696 | 7,387 | 20,887 | 26,896 | 133,210 | 7,544 | 6,097 | 12,862 | 6,632,581 | 1,926,248 | 1,379,919 | 610,961 |
| Precinct 1 | 506 | 48,193 | 15,600 | 599 | 2,485 | 5,377 | 20,243 | 1,652 | 1,158 | 1,679 | 722,786 | 232,042 | 162,526 | 36,177 |
| Precinct 2 | 694 | 59,893 | 22,896 | 726 | 941 | 4,438 | 24,740 | 1,341 | 1,013 | 3,828 | 1,340,399 | 294,000 | 220,005 | 104,262 |
| Precinct 3 | 292 | 20,309 | 6,227 | 1,103 | 1,739 | 1,717 | 6,788 | 904 | 950 | 872 | 314,381 | 161,873 | 83,125 | 22,692 |
| Precinct 4 | 425 | 44,908 | 17,687 | 247 | 1,292 | 3,142 | 21,854 | 496 | 203 | 47 | 963,195 | 234,969 | 234,294 | 106,919 |
| Precinct 5 | 1,207 | 63,732 | 26,737 | 2,071 | 8,676 | 5,262 | 15,583 | 1,231 | 422 | 3,700 | 1,069,380 | 482,865 | 350,066 | 199,664 |
| Precinct 6 | 565 | 35,785 | 17,370 | 482 | 1,049 | 2,076 | 12,186 | 445 | 243 | 822 | 924,601 | 141,185 | 119,725 | 51,631 |
| Precinct 7 | 354 | 39,042 | 12,298 | 505 | 1,954 | 2,593 | 19,810 | 819 | 1,183 | 1,280 | 891,780 | 212,180 | 159,525 | 49,432 |
| Precinct 8 | 306 | 28,747 | 7,382 | 1,654 | 2,121 | 2,261 | 12,906 | 1,313 | 876 | 634 | 396,155 | 137,198 | 79,683 | 38,424 |
| Liberty County | 1,535 | 156,282 | 41,151 | 6,865 | 11,850 | 9,880 | 15,069 | 57,514 | 7,811 | 6,192 | 4,442,929 | 1,182,684 | 968,955 | 489,691 |
| Precinct 1 | 241 | 10,221 | 2,214 | 2,025 | 2,013 | 333 | 1,915 | 1,181 | 273 | 267 | 481,110 | 169,130 | 134,440 | 39,212 |
| Precinct 2 | 149 | 7,188 | 1,038 | 938 | 780 | 193 | 1,233 | 50 | 1,961 | 395 | 202,880 | 47,072 | 33,825 | 13,772 |
| Precinct 3 | 295 | 24,093 | 6,840 | 1,425 | 1,939 | 1,742 | 5,238 | 3,449 | 1,588 | 1,872 | 671,280 | 217,490 | 161,640 | 71,542 |
| Precinct 4 | 222 | 17,608 | 9,105 | 173 | 1,378 | 4,991 | 4,991 | 515 | 671 | 315 | 1,017,745 | 311,300 | 216,630 | 140,050 |
| Precinct 5 | 106 | 5,957 | 1,043 | 911 | 493 | 459 | 1,785 | 120 | 326 | 458 | 263,750 | 48,590 | 36,490 | 23,967 |
| Precinct 6 | 89 | 5,530 | 929 | 391 | 670 | 344 | 1,080 | 184 | 1,869 | 287 | 146,475 | 66,895 | 44,940 | 14,301 |
| Precinct 7 | 197 | 70,415 | 13,527 | 412 | 3,632 | 1,004 | 1,404 | 49,430 | 93 | 913 | 1,223,914 | 172,912 | 120,960 | 147,508 |
| Precinct 8 | 236 | 15,270 | 5,255 | 500 | 1,077 | 1,023 | 1,995 | 2,585 | 1,030 | 1,716 | 485,775 | 149,335 | 121,290 | 42,630 |
| Limestone County | 6,081 | 488,887 | 336,634 | 5,587 | 5,901 | 30,860 | 79,709 | 15,764 | 2,898 | 11,084 | 27,567,585 | 4,710,135 | 3,398,574 | 1,456,887 |
| Precinct 1 | 1,093 | 96,062 | 67,249 | 899 | 1,395 | 3,118 | 19,471 | 1,715 | 263 | 1,952 | 5,169,422 | 865,318 | 590,412 | 346,794 |
| Precinct 2 | 1,360 | 87,113 | 30,688 | 229 | 564 | 1,888 | 1,002 | 2,878 | 876 | 2,691 | 6,723,184 | 994,147 | 685,397 | 364,094 |
| Precinct 3 | 497 | 45,611 | 23,125 | 1,297 | 368 | 3,365 | 14,433 | 2,035 | 294 | 694 | 1,603,940 | 420,230 | 324,265 | 95,326 |
| Precinct 4 | 894 | 60,642 | 42,911 | 357 | 1,277 | 4,903 | 5,468 | 3,874 | 218 | 1,624 | 4,543,147 | 797,749 | 568,640 | 178,620 |
| Precinct 5 | 407 | 36,761 | 21,474 | 516 | 303 | 13,064 | 692 | 43 | 139 | 549 | 1,139,780 | 319,150 | 245,765 | 66,530 |
| Precinct 6 | 241 | 37,889 | 9,380 | 1,140 | 444 | 1,353 | 24,827 | 86 | | 659 | 684,593 | 159,150 | 140,955 | 32,179 |
| Precinct 7 | 731 | 60,288 | 49,286 | 1,345 | 965 | 2,490 | 5,339 | 208 | 385 | 1,250 | 4,266,742 | 639,065 | 401,590 | 235,221 |
| Precinct 8 | 808 | 62,791 | 45,521 | 804 | 585 | 969 | 8,177 | 4,925 | 126 | 1,064 | 3,487,317 | 613,965 | 440,430 | 148,633 |
| Lipscomb County | 525 | 476,187 | 157,472 | 2,703 | 9,897 | 106,584 | 335 | 195,707 | 609 | 2,990 | 10,444,458 | 1,279,210 | 760,100 | 1,044,252 |
| Precinct 1 | 87 | 100,109 | 26,834 | 845 | 1,115 | 4,509 | | 72,631 | | 175 | 1,863,755 | 251,195 | 154,830 | 191,325 |
| Precinct 2 | 147 | 125,957 | 51,666 | 1,219 | 643 | 12,818 | 17 | 58,349 | 382 | 863 | 3,224,710 | 317,175 | 171,250 | 324,245 |
| Precinct 3 | 192 | 148,073 | 61,904 | 75 | 5,438 | 79,388 | 180 | 765 | 17 | 356 | 3,852,489 | 496,989 | 303,450 | 433,662 |
| Precinct 4 | 85 | 93,536 | 16,127 | 584 | 2,001 | 9,429 | 128 | 62,998 | 210 | 1,489 | 1,436,474 | 197,090 | 118,559 | 55,090 |
| Remainder of county | 14 | 2,512 | 941 | 10 | 100 | 490 | | 964 | | 7 | 66,030 | 16,770 | 12,080 | 40,530 |
| Live Oak County | 1,146 | 498,698 | 71,684 | 4,799 | 2,502 | 1,986 | 39,751 | 374,893 | 1,042 | 2,031 | 12,533,002 | 1,156,669 | 763,435 | 503,249 |
| Precinct 1 | 399 | 137,278 | 26,477 | 1,442 | 878 | 598 | 12,725 | 93,814 | 605 | 739 | 4,582,782 | 353,302 | 244,724 | 181,439 |
| Precinct 2 | 230 | 69,293 | 14,068 | 326 | 169 | 126 | 20,720 | 33,317 | 184 | 383 | 1,967,155 | 264,885 | 202,200 | 78,260 |
| Precinct 3 | 22 | 7,854 | 1,045 | 70 | | 180 | 6,306 | | | 53 | 189,685 | 32,900 | 21,100 | 7,165 |
| Precinct 4 | 81 | 56,810 | 6,208 | 580 | | 295 | | 49,487 | | 108 | 1,296,780 | 130,705 | 61,555 | 50,750 |
| Precinct 5 | 95 | 61,340 | 7,830 | 935 | 433 | 5 | | 52,140 | | 199 | 1,297,915 | 79,282 | 41,436 | 48,930 |
| Precinct 6 | 108 | 119,779 | 6,069 | 508 | 343 | 610 | | 111,977 | | 155 | 1,534,185 | 94,865 | 55,165 | 46,968 |
| Precinct 7 | 49 | 11,473 | 3,317 | 424 | 282 | 83 | | 7,301 | | 66 | 592,240 | 62,230 | 45,930 | 24,165 |
| Precinct 8 | 162 | 35,062 | 6,980 | 517 | 256 | 89 | | 26,857 | | 328 | 1,169,540 | 139,100 | 91,335 | 65,732 |
| Llano County | 720 | 556,987 | 28,392 | 1,787 | 4,098 | 8,807 | 230,187 | 275,493 | 6,327 | 1,946 | 9,888,736 | 1,134,440 | 710,335 | 275,893 |
| Precinct 1 | 147 | 132,434 | 4,521 | 264 | 1,234 | 124,457 | 1,454 | | | 462 | 2,201,489 | 236,230 | 149,080 | 65,316 |
| Precinct 2 | 83 | 39,805 | 3,046 | 123 | 1,348 | 285 | 29,680 | 5,819 | | 4 | 782,003 | 121,050 | 80,265 | 4,425 |
| Precinct 3 | 116 | 130,161 | 4,915 | 350 | 669 | 127 | 262 | 123,713 | | 185 | 2,064,969 | 188,660 | 166,830 | 44,585 |
| Precinct 4 | 84 | 52,464 | 4,396 | 129 | 833 | 203 | 44,730 | 1,383 | | 345 | 1,155,680 | 117,325 | 82,970 | 44,535 |
| Precinct 5 | 76 | 105,011 | 3,139 | 528 | 89 | 632 | 5,000 | 90,782 | 5,000 | 271 | 1,793,101 | 154,550 | 97,475 | 44,282 |
| Precinct 6 | 41 | 22,898 | 1,316 | 298 | 475 | 5,305 | 2,639 | 12,687 | | 178 | 417,791 | 62,675 | 39,250 | 13,325 |
| Precinct 7 | 86 | 28,761 | 4,140 | 26 | 473 | | 22,979 | 953 | | 180 | 588,290 | 66,450 | 60,550 | 21,590 |
| Precinct 8 | 82 | 44,573 | 2,919 | 49 | 39 | 1,021 | | 39,172 | 1,082 | 281 | 885,422 | 147,500 | 103,825 | 36,925 |
| Loving County | 8 | 229,350 | | | | | | 229,350 | | | 733,300 | 12,700 | 9,190 | 465 |
| Lubbock County | 3,495 | 507,881 | 341,574 | 23,498 | 5,440 | 95,824 | 908 | 31,592 | 384 | 9,361 | 27,513,616 | 4,098,964 | 2,808,170 | 1,512,797 |
| Precinct 1 | 475 | 85,534 | 54,928 | 318 | 1,773 | 20,984 | 29 | 4,194 | 19 | 1,289 | 5,849,996 | 1,012,095 | 683,060 | 211,390 |
| Precinct 2 | 381 | 60,655 | 46,714 | 2,956 | 133 | 7,088 | 10 | 1,620 | 7 | 2,127 | 3,825,989 | 714,705 | 425,270 | 324,465 |
| Precinct 3 | 404 | 74,077 | 54,128 | 5,998 | 309 | 9,674 | 64 | 2,481 | 5 | 1,667 | 3,930,820 | 877,380 | 391,470 | 228,488 |
| Precinct 4 | 373 | 87,477 | 53,287 | 9,224 | 1,013 | 13,151 | 90 | 8,808 | 382 | 1,454 | 4,193,300 | 580,180 | 346,770 | 228,485 |
| Precinct 5 | 200 | 56,892 | 37,371 | 3,367 | 1,156 | 10,994 | | 3,198 | | 807 | 2,294,685 | 372,469 | 223,060 | 179,415 |
| Precinct 6 | 134 | 30,247 | 19,088 | 432 | 86 | 9,493 | | 728 | | 603 | 1,519,590 | 196,100 | 113,450 | 89,835 |
| Precinct 7 | 186 | 43,424 | 31,170 | 703 | 172 | 2,440 | | 8,397 | | 528 | 2,322,455 | 397,135 | 1 | |

AGRICULTURE—TEXAS

NUMBER OF FARMS, FARM ACREAGE, AND SPECIFIED FARM VALUES, BY COUNTIES AND MINOR CIVIL DIVISIONS: 1930—Continued

| COUNTY AND MINOR CIVIL DIVISION] | Number of farms April 1, 1930 | ALL LAND IN FARMS, APRIL 1, 1930, CLASSIFIED ACCORDING TO USE IN 1929 | | | | | | | | | SPECIFIED FARM VALUES, APRIL 1, 1930 | | | |
|----------------------------------|-------------------------------|---|-------------------------|----------------------|------------------------|-------------------|-------------------|-------------------|--|---------------------------------|--------------------------------------|------------------------------|------------------------------|---|
| | | All land in farms (acres) | Crop land | | | Pasture land | | | Wood-land not used for pasture (acres) | All other land in farms (acres) | Farm land and buildings (dollars) | All farm buildings (dollars) | Farmers' dwellings (dollars) | Farm implements and machinery (dollars) |
| | | | Crops harvested (acres) | Crop failure (acres) | Idle or fallow (acres) | Plow-able (acres) | Wood-land (acres) | All other (acres) | | | | | | |
| Lynn County | 2, 138 | 473, 912 | 289, 197 | 12, 282 | 808 | 62, 376 | 395 | 99, 051 | 20 | 9, 783 | 13, 744, 218 | 2, 343, 201 | 1, 591, 200 | 914, 036 |
| Precinct 1..... | 453 | 117, 163 | 67, 237 | 3, 164 | 220 | 4, 154 | 245 | 40, 162 | 15 | 1, 966 | 4, 304, 810 | 579, 510 | 387, 275 | 224, 590 |
| Precinct 2..... | 540 | 82, 309 | 66, 362 | 2, 126 | 327 | 6, 996 | 115 | 4, 807 | 5 | 1, 551 | 4, 727, 311 | 969, 425 | 448, 570 | 252, 885 |
| Precinct 3..... | 324 | 58, 006 | 42, 404 | 2, 468 | ----- | 10, 532 | 35 | 1, 670 | ----- | 2, 837 | 2, 283, 245 | 329, 150 | 328, 235 | 133, 066 |
| Precinct 4..... | 377 | 79, 212 | 59, 087 | 3, 592 | 80 | 1, 969 | ----- | 12, 010 | ----- | 2, 624 | 3, 201, 115 | 369, 300 | 252, 685 | 123, 025 |
| Precinct 5..... | 428 | 136, 322 | 54, 087 | 962 | 201 | 38, 665 | ----- | 41, 502 | ----- | 905 | 4, 227, 735 | 395, 816 | 276, 425 | 179, 870 |
| McCulloch County | 1, 519 | 621, 349 | 134, 988 | 5, 298 | 10, 397 | 13, 094 | 239, 192 | 214, 077 | 1, 043 | 3, 260 | 18, 710, 638 | 2, 034, 944 | 1, 273, 720 | 845, 977 |
| Precinct 1..... | 317 | 174, 686 | 33, 094 | 1, 419 | 3, 672 | 6, 869 | 81, 740 | 46, 493 | 581 | 818 | 5, 321, 522 | 610, 180 | 375, 975 | 251, 335 |
| Precinct 2..... | 140 | 55, 695 | 6, 485 | 373 | 322 | 2, 102 | 20, 618 | 25, 294 | ----- | 401 | 1, 382, 462 | 154, 000 | 104, 025 | 51, 440 |
| Precinct 3..... | 212 | 47, 800 | 22, 088 | 47 | 404 | 149 | 9, 695 | 15, 104 | 7 | 306 | 2, 393, 265 | 279, 755 | 190, 075 | 111, 692 |
| Precinct 4..... | 284 | 90, 189 | 27, 378 | 2, 006 | ----- | 1, 598 | 53, 050 | 4, 474 | 5 | 132 | 3, 226, 734 | 334, 403 | 203, 806 | 168, 445 |
| Precinct 5..... | 185 | 86, 656 | 12, 388 | 1, 642 | 2, 245 | 297 | 60, 694 | 2, 672 | 421 | 297 | 2, 150, 891 | 213, 016 | 123, 755 | 70, 085 |
| Precinct 6..... | 51 | 29, 514 | 2, 221 | 19 | 85 | 844 | 1, 872 | 24, 284 | 29 | 157 | 663, 906 | 86, 000 | 62, 100 | 20, 505 |
| Precinct 7..... | 88 | 81, 335 | 7, 123 | 29 | 42 | 677 | 3, 939 | 69, 558 | ----- | 167 | 1, 768, 333 | 182, 750 | 98, 550 | 43, 100 |
| Precinct 8..... | 242 | 55, 474 | 24, 211 | 823 | 1, 618 | 558 | 984 | 26, 298 | ----- | 682 | 1, 803, 525 | 174, 240 | 100, 435 | 139, 375 |
| McLennan County | 6, 641 | 589, 010 | 417, 198 | 6, 314 | 11, 906 | 19, 877 | 63, 382 | 49, 180 | 3, 481 | 17, 972 | 49, 856, 260 | 8, 048, 025 | 5, 370, 446 | 2, 371, 255 |
| Precinct 1..... | 1, 634 | 118, 062 | 88, 056 | 2, 545 | 3, 395 | 4, 913 | 7, 496 | 8, 153 | 309 | 3, 195 | 12, 377, 432 | 2, 371, 730 | 1, 601, 485 | 507, 813 |
| Precinct 2..... | 766 | 57, 155 | 39, 986 | 1, 126 | 1, 331 | 661 | 8, 404 | 4, 037 | 542 | 1, 068 | 4, 457, 409 | 720, 455 | 479, 905 | 181, 321 |
| Precinct 3..... | 928 | 80, 828 | 55, 176 | 714 | 2, 480 | 3, 162 | 12, 358 | 4, 164 | 473 | 2, 301 | 7, 663, 059 | 1, 393, 409 | 985, 290 | 363, 107 |
| Precinct 4..... | 670 | 77, 468 | 50, 212 | 718 | 1, 111 | 1, 801 | 12, 807 | 5, 073 | 93 | 5, 653 | 6, 049, 050 | 787, 120 | 549, 195 | 198, 852 |
| Precinct 5..... | 737 | 77, 324 | 59, 139 | 388 | 904 | 3, 802 | 3, 617 | 7, 089 | 167 | 2, 318 | 6, 351, 411 | 855, 645 | 544, 020 | 314, 445 |
| Precinct 6..... | 605 | 43, 991 | 34, 004 | 281 | 2, 622 | 3, 725 | 1, 301 | 1, 701 | 19 | 938 | 2, 610, 804 | 379, 174 | 238, 555 | 97, 169 |
| Precinct 7..... | 475 | 63, 713 | 40, 916 | 376 | 218 | 807 | 6, 105 | 12, 614 | 1, 376 | 1, 301 | 3, 392, 980 | 561, 077 | 304, 075 | 196, 132 |
| Precinct 8..... | 836 | 70, 469 | 49, 709 | 166 | 445 | 706 | 11, 394 | 6, 249 | 502 | 1, 198 | 5, 454, 115 | 989, 415 | 607, 011 | 452, 856 |
| McMullen County | 202 | 569, 158 | 10, 907 | 434 | 1, 342 | 3, 221 | ----- | 552, 141 | ----- | 1, 108 | 5, 287, 275 | 184, 769 | 128, 090 | 72, 207 |
| Precinct 1..... | 61 | 277, 525 | 1, 667 | 121 | 417 | 136 | ----- | 275, 160 | ----- | 24 | 2, 103, 870 | 47, 925 | 87, 890 | 16, 007 |
| Precinct 2..... | 44 | 96, 620 | 3, 394 | 145 | 356 | 1, 308 | ----- | 90, 817 | ----- | 600 | 1, 161, 305 | 35, 340 | 22, 015 | 11, 895 |
| Precinct 3..... | 64 | 46, 099 | 4, 689 | 144 | 470 | 1, 234 | ----- | 39, 126 | ----- | 436 | 1, 057, 580 | 66, 169 | 44, 600 | 28, 650 |
| Precinct 4..... | 33 | 148, 909 | 1, 157 | 24 | 99 | 543 | ----- | 147, 038 | ----- | 48 | 974, 620 | 35, 335 | 23, 085 | 14, 755 |
| Madison County | 2, 355 | 238, 379 | 83, 203 | 6, 870 | 4, 538 | 7, 646 | 102, 889 | 10, 160 | 6, 551 | 4, 522 | 4, 868, 492 | 1, 086, 053 | 817, 484 | 332, 442 |
| Precinct 1..... | 781 | 76, 664 | 27, 786 | 2, 283 | 1, 171 | 2, 299 | 40, 368 | 1, 321 | 546 | 860 | 1, 004, 346 | 364, 590 | 283, 032 | 106, 931 |
| Precinct 2..... | 555 | 56, 619 | 22, 329 | 2, 826 | 1, 619 | 1, 707 | 13, 321 | 7, 538 | 5, 206 | 2, 173 | 1, 126, 082 | 232, 590 | 154, 475 | 98, 670 |
| Precinct 3..... | 580 | 46, 830 | 19, 591 | 828 | 1, 244 | 1, 279 | 22, 190 | 4, 407 | 321 | 970 | 1, 252, 838 | 267, 300 | 200, 286 | 69, 788 |
| Precinct 4..... | 403 | 46, 206 | 13, 497 | 933 | 604 | 2, 361 | 27, 010 | 894 | 478 | 480 | 885, 226 | 231, 543 | 179, 691 | 57, 053 |
| Marion County | 1, 558 | 100, 502 | 48, 449 | 1, 313 | 8, 061 | 4, 838 | 6, 856 | 2, 789 | 21, 414 | 12, 782 | 2, 038, 280 | 693, 730 | 538, 198 | 167, 477 |
| Precinct 1..... | 150 | 11, 561 | 3, 544 | 89 | 1, 087 | 209 | 563 | 425 | 4, 630 | 1, 014 | 164, 345 | 54, 100 | 42, 145 | 11, 222 |
| Precinct 2..... | 335 | 23, 296 | 9, 232 | 630 | 1, 845 | 1, 788 | 141 | 360 | 5, 446 | 3, 866 | 368, 154 | 119, 375 | 84, 675 | 15, 647 |
| Precinct 3..... | 803 | 20, 374 | 8, 821 | 165 | 738 | 1, 987 | 2, 779 | 574 | 2, 597 | 2, 713 | 187, 968 | 187, 968 | 140, 015 | 42, 173 |
| Precinct 4..... | 365 | 21, 582 | 8, 805 | 279 | 2, 822 | 342 | 1, 541 | 360 | 3, 676 | 4, 057 | 364, 300 | 90, 740 | 65, 030 | 32, 302 |
| Precinct 5..... | 219 | 11, 693 | 6, 430 | 144 | 912 | 442 | 1, 645 | 362 | 1, 988 | 362 | 289, 860 | 141, 960 | 121, 203 | 33, 078 |
| Precinct 6..... | 183 | 11, 994 | 5, 617 | 6 | 957 | 70 | 777 | 710 | 3, 077 | 780 | 271, 950 | 99, 590 | 85, 125 | 32, 165 |
| Martin County | 776 | 448, 880 | 105, 913 | 10, 198 | 6, 136 | 11, 244 | ----- | 307, 553 | ----- | 7, 816 | 9, 690, 560 | 750, 070 | 530, 120 | 330, 817 |
| Precinct 1..... | 188 | 88, 104 | 24, 990 | 237 | 275 | 4, 550 | ----- | 50, 572 | ----- | 580 | 2, 264, 025 | 241, 825 | 148, 300 | 114, 050 |
| Precinct 2..... | 128 | 62, 417 | 15, 264 | 845 | 1, 490 | 1, 271 | ----- | 40, 894 | ----- | 2, 653 | 1, 580, 125 | 158, 740 | 113, 460 | 69, 592 |
| Precinct 3..... | 141 | 153, 650 | 19, 074 | 2, 221 | 464 | 4, 101 | ----- | 123, 891 | ----- | 3, 809 | 2, 085, 060 | 146, 205 | 107, 600 | 44, 270 |
| Precinct 4..... | 319 | 144, 689 | 46, 585 | 6, 895 | 3, 907 | 332 | ----- | 85, 196 | ----- | 774 | 3, 160, 750 | 208, 240 | 160, 760 | 102, 908 |
| Mason County | 906 | 610, 788 | 36, 722 | 2, 440 | 5, 061 | 8, 315 | 264, 754 | 288, 387 | 1, 376 | 3, 733 | 13, 137, 609 | 1, 580, 520 | 1, 147, 457 | 390, 900 |
| Precinct 1..... | 192 | 166, 656 | 5, 879 | 432 | 838 | 4, 531 | 14, 188 | 128, 790 | 1 | 1, 997 | 3, 961, 273 | 432, 485 | 294, 675 | 79, 073 |
| Precinct 2..... | 144 | 46, 000 | 7, 165 | 57 | 1, 275 | 331 | 35, 215 | 1, 800 | ----- | 157 | 962, 372 | 165, 550 | 129, 717 | 47, 850 |
| Precinct 3..... | 100 | 47, 839 | 4, 398 | 75 | 618 | 462 | 36, 252 | 5, 900 | ----- | 154 | 880, 336 | 106, 500 | 73, 850 | 27, 682 |
| Precinct 4..... | 101 | 43, 590 | 5, 275 | 474 | 170 | 1, 028 | 35, 941 | 511 | 28 | 163 | 1, 028, 570 | 132, 085 | 101, 675 | 41, 190 |
| Precinct 5..... | 164 | 112, 049 | 7, 885 | 790 | 1, 019 | 679 | 96, 418 | 4, 362 | 788 | 608 | 2, 300, 030 | 212, 195 | 157, 965 | 67, 545 |
| Precinct 7..... | 215 | 204, 634 | 6, 420 | 612 | 1, 141 | 1, 384 | 46, 740 | 147, 024 | 559 | 754 | 3, 999, 028 | 531, 705 | 392, 675 | 127, 560 |
| Matagorda County | 1, 673 | 442, 375 | 49, 699 | 25, 309 | 11, 745 | 97, 980 | 38, 895 | 216, 049 | 1, 042 | 3, 656 | 12, 288, 691 | 1, 713, 264 | 1, 109, 087 | 684, 634 |
| Precinct 1..... | 235 | 49, 951 | 13, 238 | 3, 178 | 863 | 28, 276 | 1, 503 | 2, 306 | 2 | 585 | 1, 805, 748 | 292, 399 | 174, 393 | 137, 237 |
| Precinct 2..... | 237 | 138, 519 | 7, 240 | 1, 800 | 1, 736 | 12, 813 | 6, 609 | 107, 606 | 70 | 645 | 2, 617, 639 | 197, 913 | 115, 200 | 114, 483 |
| Precinct 3..... | 192 | 23, 744 | 5, 533 | 2, 599 | 2, 190 | 7, 611 | 5 | 5, 697 | ----- | 159 | 1, 561, 750 | 391, 950 | 258, 525 | 80, 115 |
| Precinct 4..... | 176 | 21, 999 | 2, 170 | 6, 612 | 652 | 6, 195 | 2, 259 | 3, 594 | 78 | 509 | 986, 070 | 190, 440 | 138, 805 | 68, 285 |
| Precinct 5..... | 375 | 34, 940 | 10, 202 | 2, 309 | 2, 714 | 4, 228 | 13, 873 | 732 | 538 | 342 | 955, 290 | 153, 706 | 106, 214 | 47, 383 |
| Precinct 6..... | 196 | 14, 621 | 5, 837 | 1, 070 | 265 | 212 | 4, 097 | 1, 988 | 61 | 500 | 599, 110 | 79, 950 | 58, 345 | 27, 265 |
| Precinct 7..... | 136 | 87, 681 | 3, 812 | 2, 564 | 3, 434 | 2, 617 | 1, 449 | 73, 241 | 293 | 651 | 2, 014, 403 | 192, 515 | 141, 175 | 130, 755 |
| Precinct 8..... | 126 | 70, 670 | 1, 617 | 5, 177 | ----- | 36, 228 | 6, 498 | ----- | ----- | 285 | 1, 988, 781 | 205, 331 | 116, 340 | 82, 111 |
| Maverick County | 52 | 497, 046 | 2, 735 | 80 | 646 | 23, 777 | 28 | 469, 670 | ----- | 130 | 2, 589, 963 | 166, 866 | 98, 325 | 64, 595 |
| Precinct 2..... | 19 | 369, 491 | 1, 018 | ----- | 375 | 1, 078 | 23 | 366, 972 | ----- | 25 | | | | |

AGRICULTURE—TEXAS

621

NUMBER OF FARMS, FARM ACREAGE, AND SPECIFIED FARM VALUES, BY COUNTIES AND MINOR CIVIL DIVISIONS: 1930—Continued

| COUNTY AND MINOR CIVIL DIVISION | Number of farms April 1, 1930 | ALL LAND IN FARMS, APRIL 1, 1930, CLASSIFIED ACCORDING TO USE IN 1929 | | | | | | | | | SPECIFIED FARM VALUES, APRIL 1, 1930 | | | |
|---------------------------------|-------------------------------|---|----------------------------|-------------------------|---------------------------|----------------------|----------------------|----------------------|---|------------------------------------|--------------------------------------|---------------------------------|---------------------------------|--|
| | | All land in farms (acres) | Crop land | | | Pasture land | | | Wood-land not used for pasture (acres) | All other land in farms (acres) | Farm land and buildings (dollars) | All farm buildings (dollars) | Farmers' dwellings (dollars) | Farm implements and machinery (dollars) |
| | | | Crops harvested (acres) | Crop failure (acres) | Idle or fallow (acres) | Flow-able (acres) | Wood-land (acres) | All other (acres) | | | | | | |
| | | | | | | | | | | | | | | |
| Medina County | 1,590 | 684,743 | 103,895 | 17,404 | 8,241 | 19,607 | 106,768 | 421,488 | 2,091 | 4,409 | 17,441,265 | 2,106,718 | 1,357,258 | 702,990 |
| Precinct 1..... | 380 | 163,361 | 21,915 | 10,491 | 404 | 1,663 | 11,707 | 105,978 | 49 | 1,094 | 3,791,576 | 447,258 | 274,948 | 126,032 |
| Precinct 2..... | 160 | 82,269 | 9,529 | 265 | 219 | 400 | 33,718 | 37,785 | 2 | 351 | 1,531,572 | 251,785 | 165,340 | 68,660 |
| Precinct 3..... | 229 | 114,968 | 21,479 | 1,009 | 326 | 840 | 617 | 89,576 | 451 | 670 | 3,496,345 | 386,248 | 244,000 | 208,820 |
| Precinct 4..... | 196 | 181,320 | 16,666 | 8,261 | 416 | 891 | 12,050 | 147,705 | 1 | 336 | 3,509,936 | 491,450 | 245,620 | 191,895 |
| Precinct 5..... | 261 | 46,678 | 12,697 | 791 | 3,978 | 6,681 | 15,695 | 4,702 | 1,684 | 552 | 1,992,451 | 289,340 | 196,115 | 116,490 |
| Precinct 6..... | 116 | 28,810 | 5,063 | 970 | 586 | 1,306 | 13,528 | 5,352 | 573 | 882 | 824,059 | 86,880 | 64,780 | 30,685 |
| Precinct 7..... | 178 | 66,883 | 11,748 | 558 | 2,297 | 6,314 | 15,030 | 30,330 | 231 | 375 | 1,443,019 | 199,557 | 135,205 | 34,120 |
| Precinct 8..... | 70 | 10,448 | 4,288 | 59 | 7 | 1,512 | 4,423 | | | 149 | 642,325 | 55,200 | 30,250 | 26,730 |
| Menard County | 401 | 857,525 | 16,476 | 2,110 | 1,319 | 5,184 | 1,899 | 825,477 | 5 | 5,081 | 14,563,989 | 1,106,912 | 654,587 | 320,556 |
| Precinct 1..... | 131 | 445,981 | 3,623 | 1,103 | 557 | 1,935 | 663 | 439,340 | | 2,890 | 7,362,615 | 432,350 | 259,700 | 159,085 |
| Precinct 2..... | 54 | 90,426 | 1,036 | 803 | 302 | 1,250 | | 87,062 | | 533 | 1,698,120 | 212,257 | 115,502 | 49,330 |
| Precinct 3..... | 43 | 163,054 | 1,776 | 131 | 105 | 2,204 | 84 | 158,424 | | 999 | 2,619,987 | 179,850 | 99,950 | 36,445 |
| Precinct 4..... | 108 | 109,487 | 6,438 | 384 | 144 | 680 | 100,776 | 617 | 5 | 383 | 1,930,740 | 179,650 | 112,625 | 63,519 |
| Precinct 5..... | 65 | 47,977 | 3,703 | 189 | 211 | 98 | 466 | 42,935 | | 375 | 682,098 | 105,075 | 70,050 | 30,390 |
| Midland County | 361 | 577,712 | 47,417 | 506 | 778 | 4,573 | | 530,335 | 510 | 3,595 | 8,775,785 | 641,069 | 373,965 | 140,904 |
| Precinct 1..... | 232 | 142,042 | 32,001 | 300 | 265 | 3,026 | | 104,473 | 490 | 1,487 | 3,661,885 | 370,039 | 241,845 | 106,235 |
| Precinct 2..... | 74 | 58,363 | 9,454 | 106 | 201 | 1,074 | | 47,300 | 29 | 198 | 1,231,200 | 108,800 | 62,660 | 18,125 |
| Precinct 3..... | 28 | 212,433 | 3,157 | | 10 | 300 | | 208,666 | | 300 | 2,203,690 | 161,700 | 38,150 | 8,875 |
| Precinct 4..... | 27 | 164,884 | 2,805 | 100 | 300 | 173 | | 159,896 | | 1,610 | 1,679,160 | 60,050 | 31,850 | 7,650 |
| Milam County | 5,469 | 491,852 | 282,857 | 21,687 | 10,661 | 18,055 | 108,728 | 32,687 | 2,499 | 14,878 | 27,135,030 | 4,591,414 | 3,161,934 | 1,267,533 |
| Precinct 1..... | 583 | 61,095 | 36,154 | 1,440 | 445 | 3,355 | 16,140 | 2,453 | 268 | 840 | 3,829,683 | 526,235 | 318,980 | 160,170 |
| Precinct 2..... | 1,377 | 98,955 | 65,515 | 5,717 | 897 | 3,041 | 17,617 | 3,429 | 250 | 2,489 | 5,487,722 | 1,009,797 | 750,429 | 302,798 |
| Precinct 3..... | 742 | 60,411 | 25,052 | 3,908 | 2,661 | 2,111 | 23,754 | 4,472 | 1,035 | 2,818 | 2,146,728 | 437,846 | 307,591 | 97,512 |
| Precinct 4..... | 579 | 72,741 | 28,797 | 904 | 4,449 | 4,085 | 22,286 | 9,677 | 148 | 2,395 | 1,985,309 | 389,492 | 268,269 | 99,456 |
| Precinct 5..... | 760 | 61,819 | 40,749 | 3,187 | 255 | 789 | 8,815 | 6,142 | 160 | 1,722 | 4,374,214 | 742,063 | 495,420 | 242,776 |
| Precinct 6..... | 308 | 32,749 | 21,141 | 1,330 | 905 | 1,652 | 4,181 | 2,156 | 77 | 1,307 | 2,461,325 | 419,093 | 265,849 | 109,029 |
| Precinct 7..... | 500 | 45,440 | 36,190 | 2,214 | 289 | 641 | 2,879 | 2,123 | 199 | 905 | 4,145,504 | 563,632 | 387,700 | 215,475 |
| Precinct 8..... | 500 | 52,642 | 28,659 | 2,987 | 760 | 2,381 | 13,056 | 2,235 | 462 | 2,102 | 2,794,545 | 512,255 | 367,705 | 93,717 |
| Mills County | 1,484 | 428,512 | 89,343 | 1,980 | 5,180 | 8,005 | 194,598 | 96,688 | 19,313 | 11,490 | 8,797,728 | 1,457,161 | 982,727 | 518,458 |
| Precinct 1..... | 297 | 106,151 | 16,100 | 352 | 1,778 | 945 | 60,201 | 25,344 | 470 | 961 | 2,685,185 | 380,080 | 250,252 | 123,330 |
| Precinct 2..... | 401 | 105,925 | 24,687 | 181 | 541 | 1,529 | 23,278 | 41,514 | 5,962 | 8,223 | 2,297,155 | 447,351 | 301,265 | 147,030 |
| Precinct 3..... | 316 | 97,574 | 24,684 | 708 | 554 | 1,614 | 32,541 | 24,432 | 12,078 | 953 | 1,618,279 | 226,086 | 153,335 | 65,799 |
| Precinct 4..... | 82 | 22,618 | 4,629 | 320 | 774 | 2,840 | 12,885 | 811 | 73 | 276 | 673,851 | 81,350 | 56,435 | 25,165 |
| Precinct 5..... | 177 | 30,518 | 11,469 | 143 | 358 | 95 | 15,161 | 1,954 | 699 | 659 | 1,678,236 | 197,800 | 131,760 | 78,680 |
| Precinct 6..... | 151 | 63,726 | 7,814 | 267 | 1,176 | 982 | 50,469 | 2,611 | | 408 | 1,282,633 | 124,550 | 87,710 | 58,429 |
| Mitchell County | 1,481 | 551,029 | 173,595 | 2,822 | 3,164 | 12,222 | 59,278 | 298,231 | 401 | 1,316 | 15,089,745 | 1,643,940 | 1,091,880 | 587,104 |
| Precinct 1..... | 545 | 98,250 | 60,100 | 1,409 | 1,870 | 1,943 | 478 | 32,698 | | 254 | 4,220,955 | 642,080 | 417,410 | 221,260 |
| Precinct 2..... | 265 | 100,909 | 35,066 | 797 | 729 | 5,281 | 46,994 | 11,879 | 136 | 27 | 3,030,795 | 297,545 | 206,453 | 93,675 |
| Precinct 3..... | 75 | 188,993 | 8,226 | 25 | 273 | 991 | 465 | 178,997 | | 16 | 2,296,325 | 67,600 | 35,990 | 31,445 |
| Precinct 4..... | 43 | 18,517 | 6,543 | 245 | 100 | 25 | 11,289 | | 265 | 50 | 492,400 | 60,150 | 45,930 | 16,573 |
| Precinct 5..... | 449 | 75,879 | 52,874 | 276 | 465 | 3,911 | 22 | 17,972 | | 959 | 3,748,575 | 487,140 | 340,630 | 181,566 |
| Precinct 6..... | 104 | 68,481 | 10,786 | 70 | 227 | 671 | 32 | 56,685 | | 10 | 1,269,385 | 89,575 | 45,265 | 42,592 |
| Montague County | 2,360 | 507,950 | 110,866 | 7,563 | 23,750 | 97,926 | 142,968 | 108,291 | 4,608 | 11,977 | 11,142,049 | 2,568,923 | 1,600,192 | 494,662 |
| Precinct 1..... | 285 | 70,488 | 11,925 | 1,988 | 4,876 | 7,237 | 27,335 | 13,080 | 951 | 3,146 | 855,326 | 225,069 | 142,560 | 41,476 |
| Precinct 2..... | 365 | 91,078 | 15,029 | 1,186 | 3,638 | 12,477 | 34,600 | 21,821 | 1,335 | 932 | 1,783,680 | 297,320 | 197,100 | 63,383 |
| Precinct 3..... | 215 | 55,796 | 8,100 | 1,018 | 3,043 | 3,858 | 20,324 | 18,654 | 96 | 648 | 810,295 | 159,875 | 107,775 | 42,718 |
| Precinct 4..... | 556 | 102,140 | 24,871 | 1,259 | 5,513 | 16,050 | 24,763 | 27,093 | 140 | 1,851 | 2,807,093 | 898,333 | 481,558 | 119,368 |
| Precinct 5..... | 119 | 54,696 | 14,143 | 215 | 1,017 | 33,357 | 100 | 5,448 | 52 | 359 | 968,694 | 226,405 | 178,770 | 38,323 |
| Precinct 6..... | 219 | 28,613 | 10,149 | 307 | 804 | 4,155 | 7,876 | 4,006 | 900 | 525 | 1,303,070 | 184,076 | 92,850 | 64,775 |
| Precinct 7..... | 139 | 28,613 | 10,149 | 307 | 804 | 4,155 | 7,876 | 4,006 | 900 | 525 | 1,303,070 | 184,076 | 92,850 | 64,775 |
| Precinct 8..... | 271 | 53,360 | 17,631 | 273 | 1,864 | 15,133 | 10,883 | 6,690 | 451 | 915 | 1,766,606 | 377,930 | 245,285 | 99,109 |
| Precinct 9..... | 810 | 51,839 | 9,022 | 1,422 | 3,475 | 5,059 | 17,088 | 11,539 | 683 | 3,561 | 860,376 | 231,905 | 139,390 | 45,890 |
| Montgomery County | 1,773 | 140,428 | 34,987 | 5,587 | 12,993 | 12,633 | 33,639 | 14,243 | 20,805 | 5,771 | 3,027,015 | 947,627 | 681,893 | 368,984 |
| Precinct 1..... | 458 | 35,209 | 10,287 | 1,497 | 3,958 | 3,367 | 7,368 | 2,748 | 4,439 | 1,545 | 941,695 | 239,215 | 178,137 | 74,319 |
| Precinct 2..... | 40 | 2,971 | 456 | 148 | 212 | 121 | 1,025 | 59 | 857 | 59 | 63,639 | 25,370 | 18,975 | 5,190 |
| Precinct 3..... | 168 | 21,114 | 3,440 | 280 | 1,324 | 1,238 | 8,406 | 2,761 | 3,354 | 332 | 462,840 | 152,275 | 104,625 | 45,060 |
| Precinct 4..... | 645 | 47,977 | 13,960 | 2,667 | 5,135 | 6,769 | 7,076 | 4,082 | 6,329 | 2,040 | 820,725 | 267,867 | 204,230 | 81,919 |
| Precinct 5..... | 123 | 12,018 | 3,187 | 263 | 498 | 360 | 4,608 | 103 | 2,036 | 965 | 290,770 | 47,715 | 38,925 | 18,633 |
| Precinct 6..... | 84 | 5,390 | 786 | 328 | 485 | 164 | 2,550 | 969 | 432 | 376 | 142,030 | 45,785 | 32,930 | 7,490 |
| Precinct 7..... | 221 | 14,372 | 2,592 | 141 | 1,318 | 517 | 2,865 | 4,078 | 2,896 | 463 | 369,120 | 139,610 | 97,585 | 27,786 |
| Precinct 8..... | 34 | 1,377 | 259 | 183 | 68 | 87 | 2,242 | 33 | 460 | 45 | 35,205 | 18,690 | 11,375 | 2,410 |
| Moore County | 174 | 382,808 | 49,015 | 8,665 | 29,840 | 143,273 | 80 | 144,935 | | 6,998 | 3,349,167 | 450,880 | 323,730 | 590,215 |
| Precinct 1..... | 90 | 116,243 | 27,639 | 4,920 | 15,860 | 60,475 | 80 | 3,160 | | 4,209 | 3,558,895 | 212,295 | 106,395 | 271,940 |
| Precinct 2..... | 8 | 170,410 | 2,185 | | 1,085 | 33,420 | | 133,430 | | 280 | 1,914,400 | 22,000 | 27,000 | 29,000 |
| Precinct 3..... | 24 | 25,748 | 7,785 | 1,820 | 860 | 8,372 | | 6,665 | | 256 | 704,585 | 84,550 | 36,490 | 78,260 |
| Precinct 4..... | 52 | 70,405 | 11,506 | 1,925 | 12,045 | 41,006 | | 1,680 | | 2,243 | 2,111,267 | 101,835 | 53,985 | 133,678 |

AGRICULTURE—TEXAS

NUMBER OF FARMS, FARM ACREAGE, AND SPECIFIED FARM VALUES, BY COUNTIES AND MINOR CIVIL DIVISIONS: 1930—Continued

| COUNTY AND MINOR CIVIL DIVISION | Number of farms April 1, 1930 | ALL LAND IN FARMS, APRIL 1, 1930, CLASSIFIED ACCORDING TO USE IN 1929 | | | | | | | | | SPECIFIED FARM VALUES, APRIL 1, 1930 | | | |
|--|-------------------------------|---|----------------------------|-------------------------|---------------------------|----------------------|----------------------|----------------------|---|------------------------------------|--------------------------------------|---------------------------------|---------------------------------|--|
| | | All land in farms (acres) | Crop land | | | Pasture land | | | Wood-land not used for pasture (acres) | All other land in farms (acres) | Farm land and buildings (dollars) | All farm buildings (dollars) | Farmers' dwellings (dollars) | Farm implements and machinery (dollars) |
| | | | Crops harvested (acres) | Crop failure (acres) | Idle or fallow (acres) | Plow-able (acres) | Wood-land (acres) | All other (acres) | | | | | | |
| | | | | | | | | | | | | | | |
| Morris County | 1,573 | 109,385 | 52,469 | 875 | 3,820 | 9,923 | 19,173 | 11,599 | 8,789 | 3,335 | 2,631,977 | 769,603 | 592,550 | 189,511 |
| Precinct 1..... | 434 | 27,046 | 13,258 | 139 | 556 | 1,129 | 6,048 | 2,632 | 1,901 | 1,383 | 573,045 | 179,750 | 138,880 | 42,464 |
| Precinct 2..... | 180 | 13,613 | 5,399 | 25 | 287 | 1,162 | 3,065 | 407 | 3,028 | 240 | 281,710 | 64,700 | 51,090 | 33,059 |
| Precinct 3..... | 379 | 28,636 | 12,211 | 174 | 1,356 | 3,291 | 5,173 | 3,429 | 2,259 | 743 | 772,155 | 277,175 | 209,335 | 63,650 |
| Precinct 4..... | 248 | 16,463 | 8,085 | 137 | 483 | 2,531 | 2,688 | 1,926 | 344 | 269 | 415,235 | 100,540 | 70,525 | 22,703 |
| Precinct 5..... | 187 | 9,833 | 6,236 | 30 | 289 | 806 | 1,511 | 313 | 313 | 281 | 235,680 | 78,280 | 58,670 | 14,705 |
| Precinct 6..... | 194 | 13,794 | 7,280 | 383 | 869 | 404 | 687 | 2,808 | 944 | 419 | 354,152 | 69,158 | 55,050 | 12,930 |
| Metley County | 910 | 591,496 | 107,471 | 1,945 | 1,554 | 39,811 | 6,551 | 409,829 | 898 | 13,339 | 11,292,096 | 944,270 | 550,195 | 441,212 |
| Precinct 1..... | 117 | 347,515 | 15,254 | 297 | 155 | 2,105 | 184 | 320,183 | ----- | 9,427 | 4,133,217 | 237,509 | 131,735 | 80,205 |
| Precinct 2..... | 172 | 84,509 | 30,611 | 184 | 401 | 1,638 | ----- | 49,615 | 843 | 1,247 | 2,641,140 | 203,100 | 117,813 | 125,941 |
| Precinct 3..... | 136 | 43,808 | 11,190 | 139 | 206 | 14,283 | ----- | 17,613 | ----- | 369 | 958,851 | 73,340 | 40,470 | 41,810 |
| Precinct 4..... | 216 | 56,178 | 25,381 | 1,037 | 385 | 475 | 6,667 | 20,481 | ----- | 1,699 | 1,757,780 | 212,055 | 138,581 | 91,565 |
| Precinct 5..... | 269 | 49,486 | 25,029 | 408 | 407 | 21,108 | ----- | 1,937 | ----- | 597 | 1,801,128 | 218,206 | 121,596 | 101,691 |
| Neacogdoches County | 4,486 | 334,377 | 131,695 | 4,094 | 19,955 | 28,950 | 78,245 | 14,088 | 45,284 | 18,426 | 9,521,277 | 2,918,102 | 2,244,137 | 820,721 |
| Precinct 1..... | 997 | 87,925 | 30,727 | 1,224 | 8,023 | 10,349 | 19,603 | 4,820 | 10,177 | 2,942 | 3,113,157 | 879,943 | 687,278 | 251,820 |
| Precinct 2..... | 316 | 20,931 | 9,178 | 86 | 1,017 | 792 | 3,935 | 1,085 | 4,177 | 651 | 582,749 | 163,765 | 135,080 | 44,852 |
| Precinct 3..... | 742 | 55,355 | 22,569 | 501 | 875 | 6,595 | 16,098 | 1,526 | 3,979 | 3,215 | 1,658,159 | 531,095 | 376,439 | 148,164 |
| Precinct 4..... | 552 | 43,009 | 19,203 | 1,260 | 1,869 | 1,382 | 7,261 | 3,010 | 6,598 | 2,426 | 949,132 | 249,415 | 171,200 | 57,614 |
| Precinct 5..... | 329 | 25,091 | 8,905 | 298 | 1,692 | 1,486 | 4,335 | 678 | 6,995 | 649 | 531,345 | 168,560 | 119,705 | 66,571 |
| Precinct 6..... | 442 | 28,582 | 10,216 | 201 | 2,096 | 2,293 | 5,260 | 1,328 | 6,009 | 1,209 | 697,275 | 188,604 | 153,965 | 57,295 |
| Precinct 7..... | 984 | 46,608 | 19,511 | 291 | 2,890 | 8,661 | 10,430 | 1,017 | 7,228 | 1,620 | 1,310,095 | 416,635 | 353,510 | 98,658 |
| Precinct 8..... | 424 | 27,466 | 11,286 | 203 | 883 | 2,392 | 11,245 | 619 | 124 | 714 | 679,305 | 319,995 | 246,960 | 95,747 |
| Navarro County | 6,513 | 578,358 | 411,323 | 8,039 | 10,563 | 20,279 | 72,265 | 37,420 | 3,400 | 18,089 | 41,554,520 | 5,873,250 | 3,878,389 | 1,866,986 |
| Precinct 1..... | 1,242 | 113,599 | 79,474 | 1,439 | 2,040 | 6,725 | 8,773 | 12,038 | 695 | 2,415 | 6,659,939 | 1,438,710 | 945,065 | 356,720 |
| Precinct 2..... | 892 | 80,360 | 56,686 | 873 | 1,469 | 2,029 | 7,875 | 9,584 | 350 | 1,884 | 5,985,025 | 911,565 | 528,995 | 251,257 |
| Precinct 3..... | 1,182 | 98,237 | 69,779 | 2,976 | 1,001 | 2,983 | 20,210 | 846 | 824 | 2,027 | 7,061,044 | 880,275 | 590,225 | 389,207 |
| Precinct 4..... | 519 | 48,486 | 40,050 | 212 | 1,165 | 1,723 | 2,563 | 845 | 163 | 1,775 | 3,994,114 | 622,500 | 395,197 | 205,274 |
| Precinct 5..... | 1,159 | 94,516 | 78,542 | 402 | 1,584 | 8,309 | 3,446 | 356 | 2,463 | 7,007,288 | 843,925 | 588,630 | 286,448 | |
| Precinct 6..... | 781 | 71,299 | 44,761 | 2,043 | 2,248 | 1,825 | 15,099 | 4,077 | 786 | 4,012,360 | 563,860 | 389,487 | 181,175 | |
| Precinct 7..... | 352 | 36,029 | 19,982 | 140 | 991 | 2,349 | 8,633 | 3,059 | 266 | 609 | 1,713,765 | 287,270 | 206,010 | 97,765 |
| Precinct 8..... | 393 | 33,803 | 28,078 | 254 | 65 | 232 | 803 | 3,575 | 286 | 510 | 2,150,985 | 324,145 | 239,780 | 98,110 |
| Newton County | 1,102 | 64,664 | 16,077 | 1,099 | 3,619 | 1,928 | 18,684 | 1,174 | 18,586 | 3,987 | 1,602,214 | 534,955 | 398,588 | 110,315 |
| Precinct 1..... | 250 | 8,713 | 3,279 | 495 | 431 | 95 | 2,649 | 86 | 1,241 | 437 | 337,549 | 135,372 | 97,849 | 23,002 |
| Precinct 2..... | 190 | 10,839 | 3,031 | 50 | 232 | 460 | 825 | 65 | 4,880 | 1,263 | 246,568 | 82,525 | 62,958 | 16,576 |
| Precinct 3..... | 109 | 6,662 | 2,077 | 101 | 485 | 638 | 2,178 | 76 | 978 | 139 | 226,717 | 38,700 | 32,475 | 12,176 |
| Precinct 4..... | 107 | 9,544 | 1,943 | 33 | 603 | 104 | 5,783 | 318 | 596 | 104 | 149,040 | 50,410 | 36,690 | 10,605 |
| Precinct 5..... | 276 | 16,049 | 3,122 | 338 | 1,521 | 474 | 5,421 | 490 | 4,544 | 739 | 880,270 | 124,578 | 89,606 | 31,558 |
| Precinct 6..... | 32 | 1,817 | 22 | 6 | 89 | ----- | 767 | ----- | 709 | 22 | 61,960 | 33,570 | 25,485 | 8,067 |
| Precinct 7..... | 101 | 6,460 | 1,897 | 32 | 237 | 116 | 393 | 4 | 3,412 | 429 | 131,760 | 40,750 | 37,600 | 10,591 |
| Precinct 8..... | 37 | 3,850 | 534 | 1 | 221 | 21 | 698 | 135 | 2,166 | 74 | 68,370 | 22,970 | 15,685 | 2,442 |
| Nolan County | 1,154 | 421,725 | 126,953 | 7,364 | 1,966 | 27,811 | 39,070 | 210,586 | 1,497 | 6,028 | 13,087,747 | 1,717,345 | 1,080,095 | 548,804 |
| Precinct 1..... | 132 | 48,760 | 10,410 | 1,429 | 282 | 2,777 | 22,523 | 11,012 | 2 | 325 | 1,735,160 | 235,500 | 154,500 | 100,040 |
| Precinct 2..... | 106 | 40,119 | 11,396 | 415 | 11 | 1,052 | 328 | 26,459 | 2 | 426 | 1,509,415 | 168,500 | 86,400 | 54,465 |
| Precinct 3..... | 129 | 63,909 | 14,562 | 334 | 16 | 1,285 | 1,017 | 48,016 | ----- | 695 | 1,597,372 | 199,970 | 136,590 | 53,710 |
| Precinct 4..... | 90 | 36,299 | 11,384 | 240 | 267 | 1,101 | 10 | 22,598 | 175 | 524 | 956,050 | 144,800 | 91,280 | 46,810 |
| Precinct 5..... | 474 | 91,106 | 39,163 | 2,641 | 479 | 17,983 | 805 | 8,596 | 120 | 1,977 | 4,572,420 | 615,865 | 412,660 | 202,446 |
| Precinct 6..... | 131 | 63,807 | 13,017 | 2,438 | 442 | 1,338 | 13,775 | 30,208 | 641 | 1,921 | 1,418,990 | 194,590 | 113,985 | 56,533 |
| Precinct 7..... | 82 | 75,720 | 7,092 | 310 | 476 | 2,302 | 612 | 68,617 | 557 | 760 | 1,301,340 | 137,670 | 84,680 | 34,800 |
| Nueces County | 1,989 | 378,905 | 288,303 | 6,326 | 5,562 | 9,565 | 16,077 | 42,821 | 984 | 9,407 | 43,811,000 | 4,250,415 | 2,085,612 | 2,778,123 |
| Precinct 1..... | 463 | 104,977 | 73,921 | 1,732 | 1,365 | 2,736 | 534 | 20,014 | 101 | 4,276 | 13,971,445 | 1,417,745 | 648,430 | 759,716 |
| Precinct 2..... | 114 | 21,284 | 10,696 | 729 | 1,157 | 690 | 4,260 | 4,164 | 5 | 571 | 1,232,855 | 134,775 | 83,700 | 62,730 |
| Precinct 3..... | 386 | 74,037 | 37,716 | 317 | 547 | 1,363 | 55 | 3,090 | 101 | 848 | 7,870,680 | 866,105 | 442,950 | 673,420 |
| Precinct 4..... | 551 | 72,917 | 39,708 | 442 | 838 | 1,987 | 4,663 | 5,025 | 150 | 101 | 7,795,080 | 551,834 | 302,005 | 485,195 |
| Precinct 5..... | 233 | 64,672 | 36,548 | 913 | 897 | 821 | 2,144 | 1,013 | 8 | 2,328 | 8,408,970 | 908,580 | 410,780 | 552,150 |
| Precinct 6..... | 130 | 21,333 | 9,535 | 1,703 | 582 | 718 | 3,881 | 4,489 | 34 | 671 | 2,138,440 | 176,830 | 103,375 | 139,098 |
| All other minor civil divisions (2)..... | 70 | 19,635 | 10,759 | 393 | 193 | 1,280 | 840 | 5,026 | 585 | 609 | 2,392,950 | 194,550 | 88,372 | 105,824 |
| Ochiltree County | 589 | 478,934 | 242,775 | 6,891 | 21,940 | 132,990 | ----- | 58,737 | ----- | 9,801 | 16,118,091 | 1,542,240 | 736,450 | 2,092,882 |
| Precinct 1..... | 163 | 108,440 | 69,805 | 1,037 | 3,071 | 31,337 | ----- | 2,148 | ----- | 1,042 | 4,702,326 | 497,700 | 235,450 | 635,820 |
| Precinct 2..... | 227 | 154,684 | 90,415 | 1,317 | 10,392 | 33,265 | ----- | 12,995 | ----- | 6,710 | 5,894,420 | 494,567 | 267,990 | 703,029 |
| Precinct 3..... | 133 | 117,710 | 66,169 | 3,922 | 4,909 | 24,204 | ----- | 17,065 | ----- | 1,401 | 3,915,745 | 370,373 | 159,510 | 522,248 |
| Precinct 4..... | 57 | 92,100 | 16,386 | 575 | 3,568 | 44,194 | ----- | 26,929 | ----- | 448 | 1,605,600 | 179,600 | 73,500 | 141,725 |
| Oldham County | 137 | 640,987 | 68,798 | 1,502 | 12,890 | 43,647 | ----- | 512,011 | 60 | 2,091 | 7,500,844 | 359,766 | 171,985 | 427,012 |
| Precinct 1..... | 3 | 399,086 | 225 | ----- | 1,321 | 397,539 | ----- | ----- | 1 | ----- | 2,018,775 | 9,000 | 3,800 | 100 |
| Precinct 2..... | 39 | 133,832 | 14,178 | 543 | 1,198 | 11,821 | ----- | 106,055 | 10 | 247 | 1,847,889 | 103,768 | 50,425 | 109,698 |
| Precinct 3..... | 63 | 58,743 | 35,735 | 769 | 4,877 | 15,730 | ----- | 967 | ----- | 565 | 2,094,840 | 166,050 | 71,810 | 175,395 |
| Precinct 4..... | 32 | 49,306 | 18,658 | 190 | 6,706 | 14,975 | ----- | 7,450 | 50 | 1,278 | 1,539,640 | 90,950 | 46,850 | 141,819 |

1 Precincts 7 and 8.

AGRICULTURE—TEXAS

623

NUMBER OF FARMS, FARM ACREAGE, AND SPECIFIED FARM VALUES, BY COUNTIES AND MINOR CIVIL DIVISIONS: 1930—Continued

| COUNTY AND MINOR CIVIL DIVISION | Number of farms April 1, 1930 | ALL LAND IN FARMS, APRIL 1, 1930, CLASSIFIED ACCORDING TO USE IN 1929 | | | | | | | | | SPECIFIED FARM VALUES, APRIL 1, 1930 | | | |
|---------------------------------|-------------------------------|---|----------------------------|-------------------------|---------------------------|----------------------|----------------------|----------------------|---|------------------------------------|--------------------------------------|---------------------------------|---------------------------------|--|
| | | All land in farms (acres) | Crop land | | | Pasture land | | | Wood-land not used for pasture (acres) | All other land in farms (acres) | Farm land and buildings (dollars) | All farm buildings (dollars) | Farmers' dwellings (dollars) | Farm implements and machinery (dollars) |
| | | | Crops harvested (acres) | Crop failure (acres) | Idle or fallow (acres) | Plow-able (acres) | Wood-land (acres) | All other (acres) | | | | | | |
| | | | | | | | | | | | | | | |
| Orange County | 389 | 66,667 | 5,988 | 658 | 2,667 | 14,699 | 31,942 | 8,400 | 628 | 1,677 | 2,877,515 | 633,375 | 446,695 | 197,715 |
| Precinct 1..... | 60 | 29,756 | 1,048 | 74 | 635 | 1,252 | 21,584 | 5,155 | ----- | 5 | 839,770 | 150,900 | 97,000 | 44,050 |
| Precinct 2..... | 106 | 12,413 | 2,047 | 32 | 1,000 | 6,604 | 930 | 833 | ----- | 262 | 699,610 | 224,390 | 173,895 | 59,349 |
| Precinct 3..... | 52 | 10,625 | 2,091 | 450 | 781 | 6,032 | 4,703 | 1,614 | ----- | 812 | 986,790 | 156,950 | 162,625 | 69,745 |
| Precinct 4..... | 41 | 4,341 | 300 | 43 | 212 | 516 | 2,919 | 250 | ----- | 91 | 265,150 | 70,395 | 48,440 | 21,491 |
| Precinct 5..... | 40 | 3,532 | 512 | 57 | 39 | 295 | 1,806 | 548 | ----- | 154 | 86,265 | 30,650 | 24,735 | 12,180 |
| Palo Pinto County | 1,269 | 629,995 | 66,822 | 9,267 | 10,066 | 20,944 | 325,464 | 191,595 | 1,301 | 4,519 | 9,859,696 | 1,407,680 | 926,945 | 353,432 |
| Precinct 1..... | 99 | 81,161 | 4,810 | 469 | 1,268 | 300 | 5,171 | 68,536 | ----- | 617 | 1,166,150 | 146,850 | 84,800 | 33,160 |
| Precinct 2..... | 218 | 73,210 | 10,063 | 1,054 | 523 | 3,706 | 41,252 | 6,829 | ----- | 1 | 1,764,321 | 240,765 | 164,095 | 69,898 |
| Precinct 3..... | 160 | 56,938 | 6,842 | 3,391 | 1,213 | 2,122 | 20,755 | 21,916 | ----- | 333 | 701,480 | 132,900 | 90,300 | 42,380 |
| Precinct 4..... | 282 | 80,286 | 11,872 | 1,465 | 1,970 | 5,057 | 55,134 | 8,673 | ----- | 745 | 1,234,775 | 227,355 | 152,255 | 61,530 |
| Precinct 5..... | 351 | 61,695 | 13,439 | 1,019 | 2,360 | 2,665 | 26,136 | 14,290 | ----- | 222 | 1,578,000 | 426,760 | 293,090 | 96,061 |
| Precinct 6..... | 75 | 72,803 | 6,542 | 1,038 | 2,019 | 1,755 | 11,138 | 51,119 | ----- | 172 | 1,090,330 | 94,750 | 51,730 | 23,760 |
| Precinct 7..... | 48 | 70,694 | 2,457 | 148 | 105 | 3,797 | 63,598 | 429 | ----- | 180 | 702,910 | 82,600 | 53,499 | 12,880 |
| Precinct 8..... | 30 | 127,218 | 1,797 | 83 | 38 | 2,122 | 102,180 | 19,633 | ----- | 153 | 1,642,730 | 35,700 | 37,230 | 12,774 |
| Panola County | 4,656 | 302,116 | 128,718 | 1,808 | 16,821 | 18,772 | 57,455 | 24,213 | 43,124 | 11,295 | 8,213,956 | 2,356,499 | 1,893,374 | 709,459 |
| Precinct 1..... | 936 | 65,841 | 27,250 | 295 | 3,686 | 2,265 | 15,875 | 6,354 | 7,422 | 2,694 | 1,978,932 | 499,415 | 362,741 | 140,613 |
| Precinct 2..... | 923 | 68,070 | 25,801 | 243 | 5,012 | 3,382 | 17,191 | 6,199 | 8,651 | 1,594 | 2,095,639 | 545,493 | 469,290 | 155,543 |
| Precinct 3..... | 583 | 34,923 | 14,096 | 300 | 2,660 | 1,712 | 4,746 | 2,189 | 7,797 | 1,333 | 848,494 | 234,961 | 198,196 | 73,884 |
| Precinct 4..... | 246 | 18,415 | 8,056 | 25 | 1,225 | 2,053 | 2,192 | 750 | 3,068 | 2,305 | 565,781 | 143,240 | 107,163 | 27,823 |
| Precinct 5..... | 574 | 32,393 | 15,493 | 380 | 1,759 | 1,909 | 4,663 | 955 | 5,921 | 1,313 | 887,525 | 285,790 | 221,000 | 79,967 |
| Precinct 6..... | 303 | 18,061 | 9,077 | 58 | 887 | 2,891 | 984 | 470 | 3,370 | 324 | 312,960 | 105,875 | 85,442 | 87,894 |
| Precinct 7..... | 533 | 31,710 | 14,578 | 317 | 1,803 | 1,669 | 5,998 | 3,300 | 3,237 | 808 | 822,260 | 260,015 | 216,010 | 64,694 |
| Precinct 8..... | 508 | 32,703 | 14,367 | 130 | 869 | 2,891 | 5,806 | 3,999 | 3,718 | 933 | 792,395 | 261,780 | 202,620 | 79,714 |
| Parker County | 2,521 | 447,778 | 113,092 | 9,826 | 24,400 | 25,438 | 164,012 | 109,604 | 2,192 | 8,218 | 12,859,889 | 2,378,415 | 1,648,440 | 608,847 |
| Precinct 1..... | 690 | 90,087 | 22,198 | 3,194 | 4,542 | 5,174 | 24,946 | 27,497 | 557 | 1,979 | 3,074,739 | 836,565 | 560,293 | 191,390 |
| Precinct 2..... | 594 | 105,636 | 28,006 | 1,955 | 3,803 | 11,060 | 43,167 | 14,321 | 544 | 2,790 | 2,530,055 | 424,790 | 320,897 | 101,028 |
| Precinct 3..... | 166 | 22,098 | 7,152 | 65 | 3,705 | 245 | 9,687 | 666 | 360 | ----- | 444,810 | 107,390 | 62,690 | 47,595 |
| Precinct 4..... | 374 | 65,017 | 15,430 | 2,106 | 5,268 | 2,484 | 29,238 | 8,599 | 889 | 1,093 | 1,458,846 | 292,320 | 192,165 | 75,310 |
| Precinct 5..... | 206 | 49,435 | 12,844 | 1,361 | 3,570 | 2,928 | 27,228 | 343 | 10 | 1,151 | 1,397,894 | 225,085 | 169,590 | 65,220 |
| Precinct 6..... | 137 | 36,700 | 7,955 | 392 | 799 | 937 | 10,352 | 15,981 | 8 | 368 | 948,190 | 135,845 | 96,530 | 28,854 |
| Precinct 7..... | 142 | 55,642 | 10,742 | 628 | 1,854 | 1,280 | 8,887 | 32,124 | 4 | 328 | 1,895,420 | 245,680 | 183,275 | 68,125 |
| Precinct 8..... | 146 | 23,135 | 8,765 | 130 | 869 | 1,320 | 10,707 | 1,123 | ----- | 231 | 598,095 | 108,230 | 73,750 | 30,816 |
| Farmer County | 818 | 414,059 | 226,368 | 3,397 | 23,351 | 142,659 | 215 | 11,285 | 35 | 7,949 | 14,509,448 | 1,679,640 | 994,795 | 1,379,369 |
| Precinct 1..... | 223 | 90,988 | 57,089 | 225 | 1,277 | 30,425 | 190 | 350 | ----- | 1,412 | 3,826,815 | 490,910 | 247,370 | 303,196 |
| Precinct 2..... | 253 | 165,935 | 76,190 | 2,240 | 19,309 | 53,910 | 25 | 2,090 | 30 | 2,282 | 5,245,969 | 641,050 | 394,890 | 585,741 |
| Precinct 3..... | 155 | 84,746 | 43,902 | 527 | 975 | 30,145 | ----- | 1,438 | ----- | 1,856 | 2,677,186 | 337,930 | 193,890 | 261,132 |
| Precinct 4..... | 187 | 81,410 | 48,368 | 305 | 1,690 | 22,176 | ----- | 6,467 | 5 | 2,399 | 2,781,135 | 260,750 | 158,839 | 229,380 |
| Pecos County | 385 | 2,386,064 | 13,630 | 1,364 | 1,679 | 14,290 | 99 | 2,351,262 | ----- | 2,740 | 16,775,436 | 804,293 | 518,693 | 415,332 |
| Precinct 1..... | 245 | 997,976 | 8,410 | 866 | 691 | 530 | 99 | 956,263 | ----- | 1,117 | 7,553,784 | 435,908 | 299,553 | 280,037 |
| Precinct 2..... | 20 | 541,581 | 172 | 170 | ----- | 150 | ----- | 540,546 | ----- | 543 | 3,837,395 | 75,800 | 40,100 | 46,000 |
| Precinct 3..... | 20 | 169,950 | 65 | 35 | 300 | 13,610 | ----- | 158,740 | ----- | 269 | 1,705,300 | 105,400 | 58,100 | 19,000 |
| Precinct 4..... | 80 | 389,766 | 4,982 | 298 | 688 | ----- | ----- | 382,497 | ----- | 806 | 1,297,850 | 106,150 | 74,270 | 64,075 |
| Precinct 5..... | 20 | 316,791 | 1 | ----- | ----- | ----- | ----- | 315,716 | ----- | 1,074 | 2,381,106 | 81,340 | 43,610 | 26,050 |
| Polk County | 2,300 | 153,015 | 42,778 | 18,491 | 7,221 | 5,868 | 28,182 | 2,348 | 40,795 | 6,332 | 4,864,924 | 1,050,279 | 762,344 | 321,844 |
| Precinct 1..... | 833 | 41,967 | 14,653 | 8,094 | 1,711 | 2,132 | 7,500 | 1,100 | 4,856 | 1,921 | 1,532,886 | 313,744 | 256,309 | 116,293 |
| Precinct 2..... | 325 | 25,260 | 7,248 | 3,668 | 764 | 667 | 6,778 | 1,099 | 3,033 | 2,013 | 792,668 | 204,860 | 124,265 | 50,123 |
| Precinct 3..... | 136 | 9,511 | 2,598 | 714 | 560 | 674 | 2,041 | 299 | 1,286 | 1,399 | 326,625 | 81,590 | 64,425 | 20,269 |
| Precinct 4..... | 210 | 14,128 | 3,115 | 1,857 | 532 | 368 | 2,060 | 269 | 5,849 | 58 | 367,320 | 85,435 | 64,335 | 31,585 |
| Precinct 5..... | 243 | 23,127 | 4,610 | 1,619 | 1,383 | 688 | 457 | 162 | 13,066 | 342 | 339,815 | 117,555 | 67,645 | 45,392 |
| Precinct 6..... | 199 | 15,683 | 3,153 | 980 | 1,173 | 417 | 4,848 | 177 | 4,665 | 344 | 297,860 | 63,765 | 49,795 | 15,476 |
| Precinct 7..... | 222 | 12,834 | 4,355 | 1,104 | 787 | 767 | 2,454 | 80 | 3,193 | 94 | 411,175 | 103,925 | 94,540 | 32,392 |
| Precinct 8..... | 132 | 10,505 | 3,046 | 649 | 321 | 155 | 2,044 | 202 | 3,927 | 261 | 286,875 | 77,795 | 61,630 | 12,393 |
| Potter County | 322 | 580,267 | 42,548 | 912 | 6,967 | 78,055 | ----- | 450,035 | 87 | 685 | 10,461,170 | 1,002,865 | 561,695 | 369,046 |
| Precinct 1..... | 178 | 145,634 | 5,803 | 204 | 839 | 7,845 | ----- | 139,403 | 87 | 453 | 2,846,450 | 532,865 | 324,745 | 71,125 |
| Precinct 2..... | 57 | 47,841 | 21,769 | 140 | 3,396 | 8,854 | ----- | 13,935 | ----- | 97 | 2,317,280 | 206,600 | 88,960 | 182,621 |
| Precinct 3..... | 77 | 215,632 | 14,199 | 278 | 2,730 | 34,361 | ----- | 156,949 | ----- | 115 | 3,640,840 | 297,400 | 102,259 | 102,100 |
| Precinct 4..... | 10 | 171,160 | 775 | 290 | 2 | 22,996 | ----- | 147,038 | ----- | ----- | 1,666,600 | 56,690 | 36,100 | 13,200 |
| Presidio County | 532 | 957,332 | 9,047 | 1,199 | 14,323 | 177,531 | 4,371 | 738,587 | 492 | 11,022 | 5,505,940 | 487,050 | 339,963 | 273,965 |
| Precinct 1..... | 41 | 258,193 | 306 | 75 | 7,853 | 169,025 | ----- | 80,221 | ----- | 713 | 2,229,537 | 173,223 | 89,960 | 72,470 |
| Precinct 2..... | 25 | 141,858 | 407 | 45 | 490 | 150 | ----- | 132,602 | ----- | 8,364 | 607,188 | 69,700 | 26,000 | 15,200 |
| Precinct 3..... | 50 | 12,026 | 804 | 385 | 221 | 4,368 | ----- | 1,755 | ----- | 809 | 108,540 | 13,725 | 10,505 | 4,885 |
| Precinct 4..... | 177 | 5,161 | 2,867 | 292 | 102 | 31 | ----- | 706 | ----- | 461 | 454,225 | 43,695 | 39,205 | 28,233 |
| Precinct 5..... | 63 | 11,624 | 987 | 163 | 5,635 | ----- | ----- | 4,878 | ----- | 61 | 285,040 | 27,440 | 14,969 | 24,690 |
| Precinct 6..... | 80 | 68,330 | 1,063 | 211 | 122 | 3,883 | ----- | 40 | ----- | 233 | 400,620 | 31,225 | 21,925 | 23,955 |
| Precinct 7..... | 10 | 437,534 | 68 | 30 | 10 | ----- | ----- | 437,266 | ----- | 142 | 1,072,120 | 117,025 | 24,975 | 29,073 |
| Precinct 8..... | 86 | 22,606 | 2,525 | 80 | 64 | ----- | ----- | 17,639 | ----- | 279 | 382,970 | 20,037 | 14,023 | 23,699 |

AGRICULTURE—TEXAS

NUMBER OF FARMS, FARM ACREAGE, AND SPECIFIED FARM VALUES, BY COUNTIES AND MINOR CIVIL DIVISIONS: 1930—Continued

| COUNTY AND MINOR CIVIL DIVISION | Number of farms April 1, 1930 | ALL LAND IN FARMS, APRIL 1, 1930, CLASSIFIED ACCORDING TO USE IN 1929 | | | | | | | | SPECIFIED FARM VALUES, APRIL 1, 1930 | | | | |
|---------------------------------|-------------------------------|---|-------------------------|----------------------|------------------------|------------------|-------------------|-------------------|--|--------------------------------------|-----------------------------------|------------------------------|------------------------------|---|
| | | All land in farms (acres) | Crop land | | | Pasture land | | | Wood-land not used for pasture (acres) | All other land in farms (acres) | Farm land and buildings (dollars) | All farm buildings (dollars) | Farmers' dwellings (dollars) | Farm implements and machinery (dollars) |
| | | | Crops harvested (acres) | Crop failure (acres) | Idle or fallow (acres) | Plowable (acres) | Wood-land (acres) | All other (acres) | | | | | | |
| Rains County | 1,691 | 115,980 | 61,656 | 1,414 | 2,391 | 7,581 | 30,369 | 6,366 | 1,868 | 4,297 | 3,317,793 | 949,500 | 659,485 | 272,768 |
| Precinct 1..... | 613 | 36,069 | 17,494 | 241 | 1,478 | 1,218 | 9,964 | 4,173 | 449 | 1,052 | 888,430 | 298,310 | 209,680 | 99,927 |
| Precinct 2..... | 104 | 7,071 | 3,564 | 264 | 75 | 430 | 1,654 | 428 | 196 | 186,160 | 67,795 | 51,175 | 13,505 | |
| Precinct 3..... | 150 | 16,434 | 6,381 | 243 | 34 | 1,338 | 4,777 | 860 | 521 | 2,280 | 365,575 | 98,935 | 67,095 | 22,600 |
| Precinct 4..... | 594 | 42,911 | 20,266 | 634 | 714 | 3,099 | 11,009 | 665 | 277 | 334 | 1,595,078 | 390,110 | 261,335 | 111,659 |
| Precinct 5..... | 230 | 13,495 | 7,951 | 32 | 90 | 1,586 | 2,965 | 257 | 170 | 435 | 292,550 | 94,350 | 70,200 | 26,075 |
| Randall County | 843 | 649,527 | 218,921 | 4,366 | 96,036 | 331,670 | ----- | ----- | ----- | 8,508 | 20,681,785 | 2,081,320 | 1,082,350 | 1,741,420 |
| Precinct 1..... | 273 | 141,382 | 47,953 | 2,077 | 3,561 | 49,002 | ----- | ----- | ----- | 4,406 | 4,743,255 | 628,100 | 323,320 | 377,280 |
| Precinct 2..... | 167 | 144,125 | 47,492 | 560 | 8,004 | 83,315 | ----- | ----- | ----- | 1,782 | 4,527,060 | 60,800 | 167,135 | 318,405 |
| Precinct 3..... | 168 | 142,170 | 60,739 | 1,069 | 7,073 | 49,602 | ----- | ----- | ----- | 876 | 3,021,440 | 392,760 | 210,125 | 383,430 |
| Precinct 4..... | 235 | 221,850 | 62,737 | 60 | 7,398 | 149,661 | ----- | ----- | ----- | 1,444 | 7,490,030 | 785,670 | 388,770 | 662,305 |
| Reagan County | 73 | 507,392 | 114 | 60 | 15 | 6,055 | ----- | ----- | ----- | ----- | 3,567,020 | 181,900 | 100,950 | 58,785 |
| Precinct 1..... | 18 | 91,018 | 84 | ----- | 15 | 15 | ----- | ----- | ----- | ----- | 900,080 | 37,500 | 29,450 | 18,450 |
| Precinct 2..... | 24 | 171,570 | ----- | ----- | ----- | ----- | ----- | ----- | ----- | ----- | 838,270 | 60,800 | 33,050 | 17,110 |
| Precinct 3..... | 10 | 71,064 | ----- | ----- | ----- | ----- | ----- | ----- | ----- | ----- | 620,930 | 14,600 | 9,450 | 6,400 |
| Precinct 4..... | 14 | 108,160 | 30 | 60 | ----- | ----- | ----- | ----- | ----- | ----- | 864,320 | 17,000 | 11,700 | 5,825 |
| Precinct 5..... | 7 | 65,560 | ----- | ----- | ----- | 6,040 | ----- | ----- | ----- | ----- | 343,420 | 43,000 | 17,300 | 7,850 |
| Real County | 253 | 411,187 | 3,352 | 464 | 2,220 | 1,708 | 10,714 | 390,111 | 1,857 | 766 | 4,058,896 | 514,785 | 288,750 | 100,472 |
| Precinct 1..... | 93 | 104,428 | 1,537 | 284 | 1,415 | 1,060 | 7,548 | 91,503 | 1,000 | 81 | 1,182,512 | 198,430 | 121,400 | 44,510 |
| Precinct 2..... | 38 | 44,362 | 700 | 47 | 206 | 30 | 216 | 42,270 | 840 | 53 | 452,170 | 63,450 | 30,675 | 12,782 |
| Precinct 3..... | 73 | 130,171 | 617 | 91 | 274 | 421 | 2,050 | 126,133 | 17 | 538 | 1,226,499 | 101,255 | 73,075 | 22,215 |
| Precinct 4..... | 49 | 132,226 | 498 | 42 | 325 | 192 | 900 | 180,205 | ----- | 64 | 1,197,715 | 151,650 | 69,600 | 20,965 |
| Red River County .. | 5,329 | 419,402 | 301,297 | 5,012 | 19,668 | 38,804 | 91,225 | 16,064 | 28,007 | 19,325 | 15,152,367 | 3,281,936 | 2,356,253 | 800,377 |
| Precinct 1..... | 1,191 | 80,791 | 48,475 | 757 | 2,511 | 9,185 | 11,795 | 2,897 | 3,172 | 1,099 | 4,308,061 | 855,146 | 614,565 | 166,589 |
| Precinct 2..... | 459 | 31,947 | 13,140 | 569 | 2,232 | 3,199 | 4,631 | 1,515 | 4,020 | 2,115 | 714,820 | 198,965 | 143,115 | 60,144 |
| Precinct 3..... | 674 | 47,211 | 32,044 | 663 | 3,006 | 2,998 | 7,826 | 808 | 881 | 1,685 | 2,355,303 | 508,725 | 352,923 | 167,535 |
| Precinct 4..... | 449 | 44,624 | 18,750 | 392 | 3,961 | 4,275 | 9,810 | 2,022 | 3,016 | 1,798 | 1,383,130 | 298,905 | 218,370 | 86,554 |
| Precinct 5..... | 754 | 88,276 | 24,620 | 596 | 4,837 | 4,902 | 13,054 | 2,014 | 4,895 | 3,198 | 1,280,730 | 291,360 | 205,680 | 70,799 |
| Precinct 6..... | 442 | 48,416 | 16,798 | 865 | 1,923 | 5,597 | 14,005 | 848 | 4,380 | 4,030 | 1,050,293 | 223,780 | 149,610 | 41,870 |
| Precinct 7..... | 604 | 43,981 | 21,673 | 402 | 1,971 | 2,762 | 8,221 | 2,188 | 4,256 | 2,458 | 1,932,785 | 414,010 | 302,093 | 82,017 |
| Precinct 8..... | 756 | 64,206 | 25,819 | 848 | 1,927 | 5,826 | 21,983 | 3,674 | 2,087 | 2,042 | 1,677,620 | 491,045 | 363,895 | 118,519 |
| Reeves County | 327 | 691,116 | 11,335 | 884 | 2,864 | ----- | 12 | 605,249 | 2 | 772 | 4,344,994 | 348,735 | 236,090 | 149,490 |
| Precinct 1..... | 72 | 167,914 | 2,233 | 559 | 764 | ----- | ----- | 164,180 | 2 | 176 | 736,035 | 66,100 | 45,275 | 33,080 |
| Precinct 2..... | 5 | 28,860 | 1 | ----- | ----- | ----- | ----- | 23,806 | ----- | 53 | 80,090 | 12,000 | 11,000 | 4,800 |
| Precinct 3..... | 146 | 135,921 | 5,096 | 258 | 1,073 | ----- | ----- | 12 | ----- | ----- | 1,806,249 | 164,340 | 110,440 | 68,355 |
| Precinct 4..... | 76 | 170,924 | 2,204 | 33 | 859 | ----- | ----- | 166,655 | ----- | 317 | 1,395,910 | 171,345 | 46,225 | 36,155 |
| Precinct 5..... | 22 | 82,650 | 801 | 34 | 168 | ----- | ----- | 81,003 | ----- | 53 | 212,650 | 20,760 | 12,860 | 5,275 |
| Precinct 6..... | 4 | 34,840 | ----- | ----- | ----- | ----- | ----- | 34,840 | ----- | ----- | 111,060 | 11,300 | 10,300 | 1,825 |
| Refugio County | 507 | 374,149 | 32,795 | 15,883 | 953 | 64,991 | 16,965 | 240,625 | 547 | 1,488 | 9,710,038 | 747,076 | 405,795 | 361,507 |
| Precinct 1..... | 15 | 105,968 | 1,588 | 256 | 21 | 554 | ----- | 103,415 | ----- | ----- | 1,854,071 | 33,531 | 11,725 | 12,923 |
| Precinct 2..... | 67 | 77,368 | 5,712 | 466 | 448 | 2,876 | 2,037 | 65,607 | 3 | 219 | 2,801,165 | 138,560 | 67,105 | 67,285 |
| Precinct 3..... | 39 | 67,243 | 1,311 | 321 | 15 | 35,605 | 0,658 | 23,369 | ----- | 64 | 1,100,494 | 48,405 | 31,600 | 20,680 |
| Precinct 4..... | 43 | 35,644 | 739 | 842 | 125 | ----- | ----- | 1,000 | 32,314 | 494 | 443,838 | 41,644 | 22,670 | 10,603 |
| Precinct 5..... | 156 | 15,981 | 8,674 | 2,323 | 49 | 256 | 601 | 3,867 | 12 | 199 | 1,215,815 | 218,096 | 132,415 | 61,043 |
| Precinct 6..... | 33 | 5,746 | 4,056 | 184 | 41 | 60 | 531 | 747 | ----- | 127 | 513,225 | 81,590 | 42,600 | 42,300 |
| Precinct 7..... | 11 | 41,912 | 650 | 80 | ----- | 25,633 | 5,892 | 9,615 | ----- | 72 | 458,325 | 18,950 | 14,400 | 4,560 |
| Precinct 8..... | 138 | 24,297 | 10,068 | 11,441 | 253 | 107 | 246 | 1,591 | 38 | 553 | 2,317,105 | 166,300 | 83,275 | 142,083 |
| Roberts County | 158 | 631,728 | 44,751 | 1,367 | 536 | 79,270 | ----- | 499,218 | ----- | 6,586 | 8,613,407 | 503,895 | 289,500 | 450,505 |
| Precinct 1..... | 84 | 142,734 | 20,377 | 202 | 96 | 13,504 | ----- | 108,120 | ----- | 435 | 2,302,372 | 195,195 | 116,650 | 215,000 |
| Precinct 2..... | 12 | 158,419 | 2,445 | 110 | ----- | 25,870 | ----- | 129,993 | ----- | 1 | 2,805,465 | 23,000 | 12,200 | 10,500 |
| Precinct 3..... | 16 | 262,008 | 2,980 | ----- | ----- | 34,295 | ----- | 218,583 | ----- | 6,150 | 2,871,175 | 99,700 | 38,550 | 31,600 |
| Precinct 4..... | 46 | 68,567 | 18,949 | 1,055 | 440 | 5,601 | ----- | 42,522 | ----- | ----- | 2,024,395 | 186,000 | 102,100 | 193,425 |
| Robertson County .. | 4,065 | 342,005 | 169,791 | 11,923 | 11,279 | 32,655 | 85,061 | 20,250 | 4,368 | 6,668 | 11,593,033 | 2,253,149 | 1,620,467 | 539,939 |
| Precinct 1..... | 929 | 45,923 | 30,946 | 782 | 689 | 5,019 | 4,847 | 1,428 | 2,120 | 92 | 1,909,401 | 434,325 | 302,845 | 72,278 |
| Precinct 2..... | 578 | 39,308 | 25,853 | 444 | 1,261 | 555 | 5,381 | 5,124 | 241 | 644 | 2,067,976 | 282,380 | 223,080 | 42,372 |
| Precinct 3..... | 362 | 40,550 | 18,657 | 400 | 956 | 5,521 | 11,881 | 1,167 | 662 | 1,326 | 930,855 | 252,390 | 161,120 | 66,560 |
| Precinct 4..... | 283 | 31,535 | 13,736 | ----- | 706 | 3,470 | 11,815 | 717 | 396 | 604 | 644,580 | 135,610 | 94,710 | 44,250 |
| Precinct 5..... | 470 | 45,822 | 19,131 | 1,594 | 2,719 | 2,455 | 5,645 | 7,264 | 69 | 956 | 908,378 | 322,423 | 234,930 | 82,505 |
| Precinct 6..... | 646 | 80,160 | 25,357 | 2,207 | 4,147 | 12,885 | 33,435 | 1,033 | 679 | 1,547 | 1,633,108 | 401,231 | 295,670 | 86,179 |
| Precinct 7..... | 434 | 40,138 | 22,669 | 6,041 | 263 | 1,757 | 6,236 | 2,168 | 206 | 793 | 2,723,560 | 285,345 | 161,247 | 119,789 |
| Precinct 8..... | 363 | 21,344 | 15,442 | 455 | 538 | 983 | 2,840 | 470 | 5 | 602 | 709,147 | 188,945 | 115,905 | 25,766 |
| Rockwall County .. | 1,031 | 83,996 | 70,992 | 876 | 1,044 | 2,832 | 1,806 | 3,798 | 1,054 | 1,592 | 7,845,824 | 1,219,895 | 806,005 | 342,882 |
| Precinct 1..... | 330 | 24,608 | 19,090 | 119 | 660 | 567 | 1,030 | 2,384 | 446 | 310 | 2,103,300 | 406,115 | 267,585 | 88,424 |
| Precinct 2..... | 244 | 19,556 | 16,043 | 166 | 231 | 636 | 392 | 927 | 574 | 587 | 1,770,880 | 335,655 | 236,475 | 121,470 |
| Precinct 3..... | 261 | 21,233 | 19,181 | 366 | 130 | 935 | 131 | 189 | 24 | 257 | 1,820,309 | 201,770 | 128,415 | 55,560 |
| Precinct 4..... | 91 | 10,002 | 8,786 | 133 | 9 | 236 | 255 | 275 | 10 | 195 | 1,078,030 | 129,795 | 79,100 | 35,857 |
| Precinct 5..... | 105 | 8,590 | 7,822 | 22 | 14 | 408 | ----- | 23 | ----- | 240 | 1,073,305 | 146,560 | 93,430 | 41,681 |

AGRICULTURE—TEXAS

625

NUMBER OF FARMS, FARM ACREAGE, AND SPECIFIED FARM VALUES, BY COUNTIES AND MINOR CIVIL DIVISIONS: 1930—Continued

| COUNTY AND MINOR CIVIL DIVISION | Number of farms April 1, 1930 | ALL LAND IN FARMS, APRIL 1, 1930, CLASSIFIED ACCORDING TO USE IN 1929 | | | | | | | | SPECIFIED FARM VALUES, APRIL 1, 1930 | | | | |
|-----------------------------------|-------------------------------|---|----------------------------|------------------------|---------------------------|----------------------|----------------------|----------------------|---|--------------------------------------|--------------------------------------|---------------------------------|---------------------------------|--|
| | | All land in farms (acres) | Crop land | | | Pasture land | | | Wood-land not used for pasture (acres) | All other land in farms (acres) | Farm land and buildings (dollars) | All farm buildings (dollars) | Farmers' dwellings (dollars) | Farm implements and machinery (dollars) |
| | | | Crops harvested (acres) | Crop fallow (acres) | Idle or fallow (acres) | Plow-able (acres) | Wood-land (acres) | All other (acres) | | | | | | |
| Runnels County | 2,544 | 585,202 | 308,017 | 5,230 | 9,425 | 41,755 | 108,603 | 180,220 | 1,557 | 7,795 | 28,698,744 | 4,158,151 | 2,682,187 | 1,571,945 |
| Precinct 1..... | 589 | 184,021 | 64,192 | 1,046 | 2,634 | 5,705 | 87,563 | 19,647 | ----- | 3,204 | 7,267,096 | 957,945 | 658,019 | 351,065 |
| Precinct 3..... | 592 | 123,594 | 76,333 | 1,591 | 2,519 | 1,396 | 5,157 | 35,426 | 67 | 1,105 | 6,365,169 | 917,944 | 596,960 | 404,600 |
| Precinct 4..... | 215 | 55,947 | 20,280 | 408 | 155 | 200 | 211 | 24,064 | 390 | 1,179 | 2,519,833 | 462,050 | 210,900 | 130,140 |
| Precinct 5..... | 748 | 141,558 | 81,739 | 1,796 | 1,766 | 14,034 | 8,475 | 32,246 | 100 | 1,312 | 7,453,815 | 1,069,170 | 722,548 | 357,360 |
| Precinct 6..... | 225 | 61,132 | 28,724 | 379 | 1,995 | 18,295 | 5,135 | 5,149 | 995 | 460 | 2,834,811 | 459,329 | 281,679 | 154,480 |
| Precinct 7..... | 175 | 28,950 | 21,749 | 10 | 366 | 2,065 | 32 | 4,188 | 5 | 535 | 2,288,628 | 322,713 | 212,100 | 144,309 |
| Rusk County | 6,426 | 442,432 | 211,720 | 3,057 | 19,233 | 38,735 | 89,032 | 25,503 | 37,357 | 17,735 | 12,024,653 | 3,426,967 | 2,614,710 | 1,091,859 |
| Precinct 1..... | 1,594 | 108,134 | 53,223 | 976 | 4,935 | 14,767 | 21,558 | 2,188 | 7,133 | 3,349 | 3,504,804 | 916,165 | 681,205 | 258,428 |
| Precinct 2..... | 345 | 20,076 | 10,731 | 143 | 2,666 | 3,523 | 5,041 | 529 | 2,229 | 1,184 | 549,277 | 189,243 | 141,777 | 25,880 |
| Precinct 3..... | 1,496 | 101,036 | 51,795 | 594 | 3,615 | 3,221 | 17,928 | 10,401 | 7,858 | 5,621 | 2,732,411 | 762,956 | 614,310 | 277,043 |
| Precinct 4..... | 946 | 58,544 | 20,964 | 308 | 3,464 | 6,593 | 11,932 | 2,557 | 5,343 | 1,623 | 1,456,094 | 364,805 | 292,253 | 95,779 |
| Precinct 5..... | 699 | 52,767 | 22,661 | 347 | 2,101 | 4,882 | 11,366 | 2,061 | 6,947 | 2,312 | 1,362,590 | 408,513 | 304,535 | 163,186 |
| Precinct 6..... | 350 | 25,083 | 11,935 | ----- | 611 | 1,518 | 7,589 | 794 | 1,718 | 1,327 | 515,130 | 162,835 | 138,775 | 60,614 |
| Precinct 7..... | 500 | 36,759 | 15,230 | 358 | 784 | 1,339 | 8,223 | 6,229 | 3,832 | 764 | 276,849 | 873,732 | 209,879 | 90,857 |
| Precinct 8..... | 540 | 33,433 | 19,473 | 271 | 987 | 2,912 | 5,394 | 744 | 2,297 | 1,355 | 1,040,275 | 297,890 | 231,310 | 119,060 |
| Sabine County | 1,458 | 90,680 | 31,682 | 1,366 | 3,922 | 5,957 | 12,437 | 3,099 | 28,411 | 3,826 | 2,668,030 | 697,793 | 681,189 | 332,797 |
| Precinct 1..... | 317 | 19,355 | 6,605 | 309 | 772 | 771 | 1,873 | 790 | 7,346 | 889 | 620,595 | 296,085 | 158,360 | 57,120 |
| Precinct 2..... | 84 | 5,036 | 1,586 | 89 | 530 | 117 | 1,462 | 130 | 869 | 253 | 135,760 | 48,373 | 35,080 | 10,009 |
| Precinct 3..... | 108 | 6,502 | 1,843 | 8 | 157 | 285 | 1,773 | 229 | 2,088 | 169 | 194,295 | 61,475 | 44,875 | 21,445 |
| Precinct 4..... | 282 | 16,951 | 6,321 | 284 | 490 | 1,503 | 2,835 | 146 | 4,791 | 581 | 599,470 | 181,005 | 141,670 | 47,810 |
| Precinct 5..... | 111 | 8,192 | 2,530 | 88 | 314 | 504 | 1,36 | 312 | 3,909 | 399 | 183,420 | 55,270 | 39,822 | 22,666 |
| Precinct 6..... | 214 | 13,937 | 4,559 | 224 | 743 | 1,024 | 2,900 | 594 | 3,247 | 546 | 382,305 | 129,628 | 92,927 | 22,853 |
| Precinct 7..... | 171 | 10,046 | 2,906 | 159 | 434 | 1,079 | 868 | 335 | 3,922 | 443 | 228,575 | 118,875 | 84,975 | 18,475 |
| Precinct 8..... | 191 | 10,661 | 5,412 | 205 | 482 | 674 | 590 | 563 | 2,189 | 546 | 318,610 | 106,700 | 83,445 | 32,287 |
| San Augustine County | 1,823 | 139,615 | 49,537 | 3,283 | 8,402 | 6,720 | 18,627 | 6,166 | 32,594 | 14,266 | 3,325,861 | 621,752 | 658,601 | 362,819 |
| Precinct 1..... | 544 | 37,766 | 10,058 | 652 | 2,752 | 2,912 | 3,475 | 2,371 | 4,980 | 1,566 | 1,314,532 | 365,150 | 292,750 | 99,698 |
| Precinct 2..... | 302 | 26,467 | 8,673 | 633 | 1,747 | 1,295 | 4,304 | 633 | 6,080 | 2,802 | 595,718 | 94,535 | 77,932 | 47,456 |
| Precinct 3..... | 299 | 30,328 | 7,799 | 835 | 1,240 | 1,683 | 5,522 | 902 | 9,904 | 2,537 | 389,116 | 80,817 | 73,239 | 40,563 |
| Precinct 4..... | 303 | 19,093 | 5,249 | 824 | 1,283 | 474 | 2,867 | 1,205 | 6,676 | 513 | 424,675 | 114,870 | 90,100 | 37,090 |
| Precinct 5..... | 102 | 11,581 | 2,764 | 200 | 1,099 | 212 | 2,020 | 494 | 4,066 | 696 | 231,930 | 88,100 | 65,625 | 19,185 |
| Precinct 6..... | 213 | 14,380 | 5,994 | 59 | 305 | 244 | 439 | 281 | 888 | 6,170 | 268,910 | 69,480 | 58,355 | 18,915 |
| San Jacinto County | 1,515 | 74,545 | 34,074 | 1,958 | 2,714 | 2,359 | 6,143 | 821 | 21,872 | 4,899 | 1,833,454 | 515,854 | 398,275 | 138,406 |
| Precinct 1..... | 343 | 11,703 | 7,054 | 642 | 610 | 443 | 511 | 190 | 2,248 | 65 | 314,129 | 76,330 | 62,135 | 17,360 |
| Precinct 2..... | 351 | 14,858 | 7,155 | 379 | 770 | 565 | 640 | 212 | 3,680 | 1,437 | 562,780 | 135,090 | 104,875 | 27,337 |
| Precinct 3..... | 222 | 14,430 | 5,608 | 46 | 276 | 697 | 2,497 | 138 | 3,542 | 1,626 | 391,565 | 96,995 | 72,469 | 40,750 |
| Precinct 4..... | 95 | 7,061 | 2,704 | 228 | 136 | 249 | 552 | 91 | 2,935 | 106 | 140,614 | 28,624 | 19,690 | 12,805 |
| Precinct 5..... | 88 | 4,199 | 1,827 | 82 | 113 | 20 | 679 | 47 | 1,306 | 125 | 85,425 | 29,240 | 24,115 | 4,554 |
| Precinct 6..... | 141 | 9,266 | 4,082 | 260 | 25 | 49 | 399 | 15 | 4,280 | 166 | 230,025 | 58,065 | 48,950 | 10,662 |
| Precinct 7..... | 214 | 11,145 | 4,280 | 316 | 702 | 816 | 627 | 288 | 3,451 | 1,169 | 219,655 | 77,680 | 55,800 | 22,939 |
| Precinct 8..... | 61 | 1,883 | 1,364 | ----- | 82 | 20 | 245 | ----- | 190 | 39 | 39,890 | 14,460 | 13,919 | 2,005 |
| San Patricio County | 1,626 | 987,900 | 179,279 | 5,380 | 3,537 | 8,647 | 25,273 | 137,969 | 1,498 | 6,467 | 26,129,719 | 2,468,336 | 1,321,130 | 2,035,847 |
| Precinct 1..... | 331 | 165,777 | 26,868 | 1,914 | 606 | 1,539 | 12,126 | 126,956 | 141 | 1,347 | 4,874,920 | 427,711 | 263,425 | 240,897 |
| Precinct 2..... | 273 | 31,398 | 20,593 | 1,460 | 444 | 3,378 | 4,522 | 466 | 4,497 | 2,848,070 | 274,899 | 179,545 | 179,545 | |
| Precinct 3..... | 139 | 22,971 | 17,063 | 209 | 235 | ----- | 19 | 5,044 | 401 | 1,947,230 | 169,390 | 96,150 | 115,350 | |
| Precinct 4..... | 278 | 49,197 | 38,920 | 730 | 1,181 | 4,281 | 1,586 | 304 | 1,212 | 963 | 6,008,549 | 539,884 | 239,265 | 601,309 |
| Precinct 5..... | 153 | 23,432 | 11,093 | 116 | 652 | 294 | 6,443 | 3,924 | 40 | 265 | 1,555,515 | 199,165 | 143,595 | 64,739 |
| Precinct 6..... | 75 | 4,877 | 3,105 | 239 | 90 | 432 | 306 | 290 | 18 | 427 | 686,450 | 124,900 | 78,375 | 96,100 |
| Precinct 7..... | 140 | 20,265 | 17,884 | 231 | 60 | 100 | 1,417 | 93 | 21 | 449 | 2,760,775 | 254,790 | 127,790 | 218,962 |
| Precinct 8..... | 237 | 49,693 | 43,143 | 431 | 69 | 978 | 198 | ----- | ----- | 2,288 | 5,458,220 | 512,607 | 210,400 | 520,045 |
| San Saba County | 1,424 | 654,887 | 93,266 | 2,188 | 6,251 | 4,656 | 111,276 | 481,812 | 2,484 | 2,954 | 14,574,663 | 1,965,514 | 1,329,695 | 661,271 |
| Precinct 1..... | 489 | 156,575 | 36,402 | 799 | 2,832 | 2,416 | 1,798 | 111,711 | 29 | 874 | 4,902,190 | 769,782 | 479,810 | 271,366 |
| Precinct 2..... | 618 | 186,389 | 42,960 | 1,130 | 2,106 | 1,512 | 35,287 | 101,258 | 1,234 | 912 | 4,764,226 | 697,635 | 466,085 | 242,085 |
| Precinct 3..... | 187 | 229,452 | 8,811 | 139 | 896 | 210 | 1,778 | 215,154 | 1,224 | 1,240 | 3,725,090 | 327,290 | 189,430 | 119,045 |
| Precinct 4..... | 130 | 82,471 | 5,103 | 120 | 397 | 518 | 72,413 | 3,689 | 3 | 228 | 1,183,157 | 179,897 | 90,770 | 37,765 |
| Schleicher County | 300 | 741,997 | 22,512 | 1,984 | 1,466 | 14,552 | 4,768 | 695,485 | 64 | 1,166 | 13,237,905 | 810,120 | 486,335 | 167,460 |
| Commissioner's prec. 1..... | 171 | 268,804 | 16,354 | 1,294 | 367 | 2,352 | ----- | 247,391 | 64 | 982 | 5,920,904 | 443,755 | 266,370 | 82,910 |
| Commissioner's prec. 2..... | 22 | 133,029 | 768 | 358 | 250 | 444 | ----- | 132,111 | ----- | 127 | 2,015,836 | 78,513 | 37,415 | 6,670 |
| Commissioner's prec. 3..... | 48 | 186,252 | 1,116 | 272 | 303 | 5,965 | 3,660 | 174,939 | ----- | 7 | 2,750,699 | 144,169 | 88,406 | 33,600 |
| Commissioner's prec. 4..... | 59 | 153,312 | 4,269 | 60 | 546 | 6,245 | 1,108 | 141,044 | ----- | 50 | 2,590,545 | 146,430 | 94,550 | 44,880 |
| Scurry County | 1,564 | 524,957 | 197,864 | 4,648 | 3,013 | 42,374 | 19,623 | 252,550 | 178 | 4,709 | 15,768,562 | 2,495,945 | 1,638,723 | 674,554 |
| Precinct 1..... | 852 | 315,834 | 113,520 | 3,660 | 1,601 | 21,497 | 12,044 | 161,104 | 128 | 2,280 | 8,681,222 | 1,535,300 | 1,030,865 | 280,159 |
| Precinct 2..... | 215 | 120,076 | 28,751 | 671 | 20 | 6,021 | 7,053 | 76,798 | ----- | 7 | 2,725,095 | 356,760 | 219,550 | 113,663 |
| Precinct 4..... | 497 | 89,047 | 55,593 | 415 | 1,392 | 14,859 | 528 | 14,648 | 50 | 1,567 | 4,382,245 | 663,945 | 462,290 | 189,715 |
| Shackelford County | 462 | 521,955 | 32,787 | 11,830 | 1,475 | 28,148 | 76,588 | 366,480 | | | | | | |

AGRICULTURE—TEXAS

NUMBER OF FARMS, FARM ACREAGE, AND SPECIFIED FARM VALUES, BY COUNTIES AND MINOR CIVIL DIVISIONS: 1930—Continued

| COUNTY AND MINOR CIVIL DIVISION | Number of farms April 1, 1930 | ALL LAND IN FARMS, APRIL 1, 1930, CLASSIFIED ACCORDING TO USE IN 1929 | | | | | | | | | SPECIFIED FARM VALUES, APRIL 1, 1930 | | | |
|---------------------------------|-------------------------------|---|----------------------------|-------------------------|---------------------------|----------------------|----------------------|----------------------|---|------------------------------------|--------------------------------------|---------------------------------|---------------------------------|--|
| | | All land in farms (acres) | Crop land | | | Pasture land | | | Wood-land not used for pasture (acres) | All other land in farms (acres) | Farm land and buildings (dollars) | All farm buildings (dollars) | Farmers' dwellings (dollars) | Farm implements and machinery (dollars) |
| | | | Crops harvested (acres) | Crop failure (acres) | Idle or fallow (acres) | Plow-able (acres) | Wood-land (acres) | All other (acres) | | | | | | |
| Shelby County | 4,908 | 301,876 | 122,950 | 1,633 | 16,862 | 26,818 | 69,410 | 12,836 | 41,192 | 10,175 | 6,508,057 | 2,737,275 | 2,186,017 | 722,789 |
| Precinct 1..... | 1,072 | 67,761 | 25,038 | 326 | 3,836 | 7,559 | 21,641 | 3,193 | 5,099 | 1,069 | 2,077,549 | 644,300 | 528,834 | 168,102 |
| Precinct 2..... | 908 | 56,106 | 21,349 | 224 | 3,415 | 4,710 | 8,045 | 2,429 | 12,914 | 2,410 | 1,628,666 | 531,835 | 384,903 | 156,680 |
| Precinct 3..... | 480 | 24,528 | 11,839 | 186 | 1,331 | 794 | 1,442 | 477 | 7,348 | 1,111 | 682,840 | 251,250 | 194,465 | 41,458 |
| Precinct 4..... | 534 | 31,525 | 12,850 | 157 | 1,148 | 2,748 | 5,251 | 845 | 6,292 | 1,284 | 1,034,233 | 341,087 | 283,353 | 85,390 |
| Precinct 5..... | 512 | 31,411 | 13,148 | 233 | 3,192 | 3,503 | 8,115 | 691 | 1,062 | 1,467 | 685,465 | 292,902 | 244,133 | 72,038 |
| Precinct 6..... | 270 | 22,190 | 7,867 | 83 | 1,451 | 1,435 | 5,781 | 2,680 | 3,211 | 632 | 480,145 | 171,350 | 136,650 | 56,698 |
| Precinct 7..... | 856 | 48,236 | 24,576 | 366 | 1,595 | 5,482 | 11,743 | 580 | 2,409 | 1,485 | 1,388,579 | 403,490 | 331,864 | 109,523 |
| Precinct 8..... | 276 | 20,119 | 5,883 | 48 | 894 | 587 | 6,792 | 2,591 | 2,857 | 767 | 374,580 | 100,970 | 81,815 | 38,920 |
| Sherman County | 298 | 580,673 | 125,864 | 18,292 | 41,494 | 241,703 | | 91,554 | | 1,766 | 12,664,294 | 680,480 | 380,700 | 908,391 |
| Precinct 1..... | 67 | 138,862 | 24,177 | 7,609 | 14,970 | 87,517 | | 4,210 | | 379 | 3,624,760 | 189,400 | 74,050 | 244,944 |
| Precinct 2..... | 59 | 146,761 | 28,152 | 1,597 | 13,287 | 40,853 | | 61,938 | | 534 | 3,082,757 | 178,800 | 103,750 | 182,351 |
| Precinct 3..... | 84 | 110,567 | 38,241 | 3,868 | 9,280 | 41,879 | | 10,926 | | 393 | 2,776,582 | 191,900 | 99,200 | 241,594 |
| Precinct 4..... | 88 | 124,483 | 43,294 | 4,918 | 3,677 | 71,354 | | 8,480 | | 460 | 3,180,195 | 170,380 | 103,700 | 234,512 |
| Smith County | 6,907 | 446,980 | 217,992 | 4,331 | 35,373 | 29,752 | 82,147 | 32,969 | 28,084 | 18,302 | 15,168,945 | 4,197,694 | 3,198,842 | 1,045,199 |
| Precinct 1..... | 715 | 38,775 | 18,599 | 273 | 4,313 | 1,861 | 5,802 | 3,167 | 2,040 | 2,720 | 2,159,412 | 559,717 | 432,202 | 138,700 |
| Precinct 2..... | 1,571 | 89,315 | 50,632 | 901 | 5,296 | 6,614 | 14,570 | 4,949 | 2,498 | 3,885 | 2,935,065 | 962,349 | 716,175 | 260,788 |
| Precinct 3..... | 839 | 44,088 | 21,641 | 1,169 | 3,144 | 3,532 | 6,829 | 3,856 | 2,532 | 1,385 | 1,940,575 | 564,158 | 453,288 | 124,194 |
| Precinct 4..... | 612 | 48,691 | 20,993 | 257 | 5,467 | 1,895 | 9,073 | 7,019 | 2,800 | 1,187 | 1,450,875 | 365,405 | 262,115 | 153,571 |
| Precinct 5..... | 644 | 56,276 | 24,000 | 161 | 4,018 | 3,317 | 16,300 | 4,544 | 2,434 | 1,502 | 1,507,071 | 396,190 | 293,475 | 100,855 |
| Precinct 6..... | 780 | 58,719 | 26,013 | 464 | 5,178 | 3,882 | 10,635 | 5,154 | 3,296 | 2,097 | 1,805,772 | 530,705 | 412,314 | 84,042 |
| Precinct 7..... | 1,102 | 69,658 | 33,091 | 702 | 4,746 | 6,022 | 13,052 | 2,864 | 6,336 | 2,845 | 2,411,959 | 569,205 | 438,740 | 182,170 |
| Precinct 8..... | 644 | 43,458 | 23,023 | 404 | 3,241 | 2,659 | 5,886 | 1,416 | 4,148 | 2,681 | 956,210 | 249,965 | 198,533 | 52,879 |
| Somervell County | 458 | 64,170 | 21,498 | 655 | 5,540 | 1,400 | 44,888 | 4,746 | 4,859 | 584 | 1,505,690 | 373,178 | 254,200 | 91,818 |
| Precinct 1..... | 206 | 37,194 | 5,737 | 297 | 4,142 | 836 | 21,595 | 1,472 | 3,064 | 51 | 609,230 | 193,880 | 148,400 | 30,112 |
| Precinct 2..... | 92 | 20,980 | 3,968 | 299 | 1,398 | 124 | 11,889 | 1,695 | 1,090 | 517 | 267,390 | 50,674 | 31,550 | 18,032 |
| Precinct 3..... | 63 | 8,269 | 4,608 | 59 | 213 | 3,135 | 193 | 51 | 10 | 10 | 282,185 | 69,750 | 38,145 | 19,897 |
| Precinct 4..... | 95 | 17,727 | 7,185 | | | 227 | 8,269 | 1,386 | 654 | 6 | 346,885 | 58,875 | 30,105 | 23,277 |
| Starr County | 1,349 | 245,404 | 37,916 | 8,786 | 2,059 | 38,170 | 32,620 | 125,591 | 67 | 2,795 | 2,302,389 | 208,816 | 162,255 | 163,383 |
| Precinct 1..... | 266 | 16,327 | 4,680 | 2,917 | 40 | 125 | 8,287 | | 8 | 270 | 275,183 | 48,845 | 39,305 | 34,540 |
| Precinct 2..... | 253 | 37,271 | 4,029 | 2,543 | 456 | 111 | 109 | 29,798 | | 255 | 352,313 | 29,283 | 18,530 | 29,700 |
| Precinct 3..... | 96 | 18,395 | 1,782 | 692 | 380 | 40 | 1,178 | 13,482 | 4 | 837 | 190,200 | 14,850 | 9,400 | 22,890 |
| Precinct 4..... | 374 | 83,893 | 17,873 | 1,290 | 364 | 26,136 | 183 | 37,341 | | 1,008 | 716,815 | 64,270 | 49,995 | 55,065 |
| Precinct 5..... | 259 | 24,022 | 6,362 | 1,344 | 719 | 4,898 | 2,478 | 8,090 | 55 | 206 | 399,581 | 42,268 | 35,500 | 18,975 |
| Precinct 6..... | 101 | 65,496 | 2,890 | | 100 | 4,900 | 20,385 | 37,900 | | 221 | 338,277 | 9,800 | 9,525 | 4,123 |
| Stephens County | 765 | 487,854 | 37,407 | 21,069 | 5,821 | 5,752 | 192,031 | 220,500 | 1,570 | 3,684 | 7,230,539 | 847,545 | 590,380 | 305,843 |
| Precinct 1..... | 263 | 195,997 | 11,238 | 10,446 | 1,784 | 2,661 | 146,997 | 20,226 | 504 | 1,841 | 3,474,672 | 331,050 | 229,625 | 118,140 |
| Precinct 2..... | 91 | 65,288 | 4,666 | 1,983 | 844 | 785 | 50 | 56,742 | | 309 | 814,055 | 51,780 | 51,875 | 22,785 |
| Precinct 3..... | 141 | 98,524 | 6,015 | 4,319 | 1,791 | 1,384 | 1,522 | 82,716 | 202 | 575 | 869,500 | 120,625 | 92,685 | 50,718 |
| Precinct 4..... | 68 | 69,594 | 4,075 | 680 | 770 | 2,098 | 21,750 | 33,073 | | 378 | 1,052,287 | 92,130 | 61,480 | 31,450 |
| Precinct 5..... | 77 | 34,671 | 4,674 | 2,243 | 136 | 169 | 26,480 | 786 | 183 | 183 | 497,250 | 87,650 | 61,290 | 32,490 |
| Precinct 6..... | 125 | 32,920 | 6,739 | 1,368 | 496 | 255 | 21,703 | 1,253 | 78 | 398 | 522,775 | 138,090 | 93,395 | 50,260 |
| Sterling County | 186 | 581,184 | 3,782 | 1,189 | 496 | 410 | | 575,087 | | 210 | 6,781,568 | 322,660 | 182,750 | 78,440 |
| Precinct 1..... | 58 | 332,216 | 1,036 | 345 | 390 | 200 | | 330,152 | | 103 | 3,613,077 | 186,850 | 81,200 | 26,205 |
| Precinct 2..... | 16 | 81,178 | 250 | 45 | 30 | | | 80,833 | | 20 | 796,407 | 45,500 | 22,200 | 10,625 |
| Precinct 3..... | 24 | 40,504 | 1,196 | 309 | 30 | 60 | | 38,876 | | 33 | 559,036 | 49,210 | 28,200 | 11,525 |
| Precinct 4..... | 38 | 127,286 | 1,300 | 590 | 56 | 150 | | 125,226 | | 54 | 1,813,048 | 91,100 | 51,150 | 30,085 |
| Stonewall County | 844 | 484,777 | 95,801 | 14,633 | 2,256 | 2,916 | 12,377 | 321,944 | 2,521 | 2,329 | 9,087,477 | 1,006,638 | 672,613 | 318,119 |
| Precinct 1..... | 191 | 148,637 | 15,018 | 8,851 | 90 | 684 | 11,669 | 111,823 | 225 | 857 | 2,324,997 | 263,955 | 180,315 | 63,342 |
| Precinct 2..... | 232 | 104,968 | 25,241 | 1,801 | 212 | 2,076 | 60 | 75,063 | 482 | 33 | 2,681,833 | 213,790 | 158,910 | 77,475 |
| Precinct 3..... | 102 | 77,568 | 13,077 | 50 | | 31 | 1,218 | 62,910 | 282 | 282 | 1,503,542 | 145,693 | 81,318 | 46,250 |
| Precinct 4..... | 193 | 83,138 | 25,547 | 2,862 | 769 | | | 51,438 | 1,814 | 768 | 1,827,620 | 227,750 | 148,760 | 76,520 |
| Precinct 5..... | 126 | 40,466 | 16,918 | 1,069 | 1,245 | 125 | 10 | 20,710 | | 389 | 1,029,485 | 155,450 | 94,320 | 54,532 |
| Sutton County | 154 | 869,096 | 839 | 8 | | 3,889 | | 865,091 | | 769 | 13,557,740 | 721,800 | 437,900 | 149,000 |
| Precinct 1..... | 44 | 262,719 | 110 | 8 | | | | 262,332 | | 209 | 4,450,185 | 201,700 | 123,850 | 39,240 |
| Precinct 2..... | 38 | 295,104 | 30 | | | | | 294,844 | | 230 | 4,826,790 | 247,300 | 153,200 | 44,900 |
| Precinct 3..... | 38 | 190,544 | 184 | | | 649 | | 189,581 | | 180 | 2,661,250 | 186,050 | 112,250 | 41,460 |
| Precinct 4..... | 34 | 120,729 | 15 | | | 2,240 | | 118,334 | | 140 | 1,719,515 | 86,750 | 48,600 | 28,400 |
| Swisher County | 1,021 | 585,006 | 268,372 | 21,893 | 15,490 | 178,589 | 5 | 43,273 | 50 | 7,334 | 19,465,913 | 1,928,204 | 1,285,221 | 1,980,646 |
| Precinct 1..... | 554 | 274,423 | 138,006 | 3,962 | 7,192 | 97,460 | | 25,338 | 50 | 2,395 | 9,526,865 | 1,014,245 | 704,127 | 1,082,992 |
| Precinct 2..... | 299 | 153,881 | 78,690 | 13,740 | 6,026 | 44,890 | 5 | 11,386 | | 1,144 | 6,292,053 | 540,780 | 349,970 | 547,529 |
| Precinct 3..... | 121 | 70,283 | 38,883 | 3,636 | 1,654 | 25,045 | | 4,013 | | 3,362 | 2,706,845 | 281,900 | 182,475 | 226,000 |
| Precinct 4..... | 47 | 28,409 | 13,686 | 3,535 | 618 | 11,194 | | 2,536 | | 433 | 940,150 | 81,299 | 48,649 | 94,125 |

AGRICULTURE—TEXAS

NUMBER OF FARMS, FARM ACREAGE, AND SPECIFIED FARM VALUES, BY COUNTIES AND MINOR CIVIL DIVISIONS: 1930—Continued

| COUNTY AND MINOR CIVIL DIVISION | Number of farms April 1, 1930 | ALL LAND IN FARMS, APRIL 1, 1930, CLASSIFIED ACCORDING TO USE IN 1929 | | | | | | | | | SPECIFIED FARM VALUES, APRIL 1, 1930 | | | |
|----------------------------------|-------------------------------|---|----------------------------|-------------------------|---------------------------|----------------------|----------------------|----------------------|---|------------------------------------|--------------------------------------|---------------------------------|---------------------------------|--|
| | | All land in farms (acres) | Crop land | | | Pasture land | | | Wood-land not used for pasture (acres) | All other land in farms (acres) | Farm land and buildings (dollars) | All farm buildings (dollars) | Farmers' dwellings (dollars) | Farm implements and machinery (dollars) |
| | | | Crops harvested (acres) | Crop failure (acres) | Idle or fallow (acres) | Plow-able (acres) | Wood-land (acres) | All other (acres) | | | | | | |
| | | | | | | | | | | | | | | |
| Tarrant County | 3,368 | 434,539 | 170,819 | 6,175 | 25,686 | 48,811 | 53,137 | 117,399 | 3,074 | 9,447 | 36,311,982 | 6,299,245 | 3,481,055 | 1,494,438 |
| Precinct 1..... | 638 | 74,257 | 26,501 | 1,097 | 3,388 | 13,839 | 7,813 | 19,174 | 229 | 2,216 | 10,867,325 | 1,794,487 | 999,949 | 451,057 |
| Precinct 2..... | 465 | 39,685 | 17,375 | 432 | 3,275 | 8,182 | 5,194 | 8,412 | 95 | 1,729 | 4,949,766 | 1,452,771 | 623,858 | 192,709 |
| Precinct 3..... | 707 | 60,227 | 24,113 | 1,274 | 4,171 | 4,005 | 15,262 | 9,199 | 733 | 1,470 | 3,963,865 | 703,015 | 470,832 | 146,564 |
| Precinct 4..... | 381 | 60,163 | 28,569 | 914 | 4,505 | 6,113 | 4,773 | 13,910 | 635 | 734 | 4,167,412 | 689,877 | 351,847 | 176,847 |
| Precinct 5..... | 143 | 29,100 | 8,912 | 177 | 2,100 | 1,530 | 6,238 | 10,018 | 80 | 45 | 1,788,238 | 184,650 | 101,505 | 52,615 |
| Precinct 6..... | 158 | 70,139 | 12,280 | 1,031 | 2,276 | 6,723 | 5,459 | 40,913 | 895 | 652 | 3,143,639 | 364,225 | 196,175 | 101,182 |
| Precinct 7..... | 364 | 54,111 | 26,323 | 856 | 2,873 | 4,840 | 3,909 | 14,612 | 202 | 496 | 4,187,237 | 641,215 | 362,200 | 169,745 |
| Precinct 8..... | 610 | 46,897 | 26,746 | 394 | 3,098 | 3,579 | 4,489 | 6,152 | 265 | 2,114 | 3,304,490 | 558,005 | 354,710 | 142,719 |
| Taylor County | 2,233 | 529,851 | 220,537 | 22,642 | 9,895 | 12,120 | 90,404 | 167,035 | 1,209 | 6,009 | 21,708,923 | 3,398,597 | 2,255,035 | 1,098,337 |
| Precinct 1..... | 453 | 93,318 | 37,470 | 10,164 | 3,976 | 4,196 | 13,939 | 22,229 | 78 | 1,266 | 6,595,950 | 1,042,405 | 639,725 | 250,568 |
| Precinct 2..... | 265 | 75,490 | 25,692 | 2,031 | 1,039 | 2,566 | 17,912 | 26,301 | 127 | 422 | 2,336,905 | 375,595 | 230,325 | 109,160 |
| Precinct 3..... | 85 | 23,951 | 8,137 | 1,377 | 123 | 161 | 7,427 | 8,524 | 202 | 202 | 746,613 | 97,825 | 70,330 | 30,115 |
| Precinct 4..... | 158 | 49,588 | 16,085 | 2,106 | 421 | 551 | 4,665 | 25,240 | 148 | 342 | 1,438,894 | 199,867 | 137,290 | 68,540 |
| Precinct 5..... | 600 | 138,712 | 68,662 | 888 | 798 | 718 | 20,066 | 46,308 | 116 | 1,756 | 5,378,724 | 899,295 | 541,835 | 277,111 |
| Precinct 6..... | 306 | 87,572 | 31,209 | 2,574 | 1,332 | 994 | 17,899 | 13,019 | 188 | 387 | 2,478,757 | 387,109 | 255,695 | 124,699 |
| Precinct 7..... | 95 | 16,467 | 10,677 | 999 | 130 | 11 | 2,994 | 1,659 | 73 | 314 | 778,252 | 128,385 | 98,676 | 43,649 |
| Precinct 8..... | 158 | 36,919 | 15,454 | 1,267 | 645 | 578 | 1,663 | 10,683 | 24 | 285 | 1,666,755 | 161,200 | 110,790 | 67,935 |
| Remainder of county.. | 113 | 28,134 | 10,351 | 1,536 | 1,431 | 2,345 | 3,909 | 7,072 | 453 | 1,635 | 1,924,555 | 136,825 | 81,429 | 36,948 |
| Terrell County | 141 | 1,459,847 | 43 | 95 | 100 | 1,458,722 | 857 | 9,411,411 | 438,770 | 287,183 | 128,426 | 30,131 | 39,729 | 22,675 |
| Precinct 1..... | 30 | 302,263 | 1 | 1 | 1 | 302,148 | 115 | 1,957,493 | 83,125 | 50,000 | 30,131 | 39,729 | 22,675 | |
| Precinct 2..... | 68 | 555,119 | 1 | 1 | 1 | 554,859 | 260 | 3,296,926 | 168,250 | 96,960 | 39,875 | 22,675 | | |
| Precinct 3..... | 11 | 169,921 | 42 | 95 | 100 | 169,683 | 257 | 1,509,495 | 50,845 | 39,875 | 100,350 | 35,900 | | |
| Precinct 4..... | 32 | 432,544 | 1 | 1 | 1 | 432,032 | 275 | 2,647,675 | 136,550 | 100,350 | 35,900 | | | |
| Terry County | 1,458 | 459,192 | 210,485 | 8,293 | 7,051 | 150,543 | 72,038 | 390 | 10,392 | 11,843,598 | 1,456,915 | 897,439 | 563,533 | |
| Precinct 1..... | 917 | 300,994 | 124,781 | 7,666 | 5,835 | 107,844 | 54,280 | 300 | 9,198 | 7,486,365 | 894,415 | 543,690 | 329,979 | |
| Precinct 2..... | 311 | 64,474 | 43,877 | 326 | 1,208 | 402 | 17,718 | 945 | 945 | 2,534,642 | 341,335 | 215,699 | 127,140 | |
| Precinct 4..... | 230 | 84,724 | 41,827 | 301 | 10 | 42,297 | 40 | 249 | 249 | 1,822,586 | 220,915 | 138,750 | 129,714 | |
| Throckmorton County | 611 | 484,059 | 53,282 | 9,417 | 687 | 18,323 | 53,494 | 323,600 | 90 | 4,206 | 9,074,431 | 912,618 | 607,455 | 284,441 |
| Precinct 1..... | 197 | 176,287 | 17,230 | 4,163 | 406 | 549 | 17,578 | 134,961 | 62 | 1,338 | 3,271,967 | 380,492 | 236,800 | 124,065 |
| Precinct 2..... | 26 | 128,797 | 2,554 | 723 | 14,919 | 5,355 | 105,148 | 98 | 98 | 1,727,272 | 87,059 | 54,180 | 21,705 | |
| Precinct 3..... | 202 | 80,641 | 14,157 | 3,484 | 211 | 339 | 21,616 | 39,343 | 1,371 | 1,371 | 2,149,215 | 285,520 | 262,150 | 58,720 |
| Precinct 4..... | 186 | 78,434 | 19,321 | 1,047 | 50 | 3,496 | 8,945 | 44,148 | 28 | 1,399 | 1,623,977 | 139,655 | 108,785 | 79,451 |
| Titus County | 2,487 | 193,033 | 86,431 | 1,105 | 5,252 | 15,158 | 49,700 | 21,651 | 7,171 | 6,565 | 5,599,465 | 1,625,012 | 1,164,173 | 548,496 |
| Precinct 1..... | 859 | 57,189 | 28,715 | 109 | 975 | 5,053 | 13,645 | 5,154 | 957 | 2,581 | 2,068,671 | 663,590 | 453,220 | 185,090 |
| Precinct 2..... | 186 | 19,737 | 8,077 | 53 | 1,180 | 2,275 | 6,298 | 1,180 | 583 | 433,050 | 126,175 | 92,180 | 30,560 | |
| Precinct 3..... | 265 | 29,670 | 7,578 | 337 | 376 | 1,752 | 16,758 | 1,764 | 766 | 399 | 632,219 | 124,450 | 95,650 | 22,591 |
| Precinct 4..... | 224 | 17,788 | 7,919 | 26 | 407 | 1,285 | 3,074 | 3,415 | 1,421 | 1,182 | 456,441 | 117,350 | 84,255 | 36,362 |
| Precinct 5..... | 334 | 21,102 | 12,775 | 40 | 317 | 3,110 | 1,833 | 1,819 | 499 | 709 | 550,575 | 181,595 | 132,900 | 37,485 |
| Precinct 6..... | 179 | 15,618 | 6,174 | 387 | 477 | 696 | 4,956 | 2,107 | 536 | 286 | 537,880 | 104,145 | 101,385 | 27,928 |
| Precinct 7..... | 278 | 18,767 | 8,472 | 114 | 503 | 713 | 2,055 | 4,590 | 1,751 | 569 | 498,410 | 165,950 | 122,700 | 36,359 |
| Precinct 8..... | 162 | 13,162 | 6,721 | 10 | 957 | 1,275 | 2,081 | 1,622 | 240 | 256 | 362,789 | 109,767 | 81,983 | 7,606 |
| Tom Green County | 1,234 | 692,894 | 101,158 | 5,088 | 12,162 | 67,142 | 31,193 | 468,194 | 90 | 7,872 | 21,111,276 | 2,329,302 | 1,946,268 | 542,241 |
| Precinct 1..... | 406 | 114,472 | 23,684 | 1,842 | 2,819 | 9,987 | 3,131 | 72,119 | 10 | 880 | 4,996,625 | 811,200 | 517,867 | 210,414 |
| Precinct 2..... | 557 | 295,302 | 60,530 | 1,490 | 6,918 | 43,035 | 65 | 180,370 | 80 | 2,924 | 8,588,235 | 818,635 | 646,181 | 484,585 |
| Precinct 3..... | 118 | 113,103 | 9,273 | 1,222 | 1,112 | 4,877 | 13,354 | 84,481 | 80 | 3,704 | 2,979,009 | 308,537 | 95,896 | 65,590 |
| Precinct 4..... | 78 | 78,860 | 5,654 | 343 | 1,001 | 4,972 | 13,628 | 53,248 | 14 | 14 | 2,042,482 | 173,250 | 96,185 | 61,571 |
| Precinct 5..... | 78 | 86,167 | 2,017 | 221 | 812 | 4,271 | 1,010 | 77,976 | 359 | 359 | 2,594,925 | 320,490 | 99,159 | 55,691 |
| Travis County | 3,624 | 558,872 | 210,088 | 10,567 | 11,406 | 32,473 | 223,924 | 54,354 | 6,132 | 9,948 | 25,917,874 | 4,127,078 | 3,263,627 | 1,390,366 |
| Precinct 1..... | 311 | 27,448 | 15,372 | 625 | 1,958 | 1,735 | 2,882 | 4,564 | 55 | 257 | 1,574,455 | 133,940 | 81,635 | 54,795 |
| Precinct 2..... | 799 | 78,554 | 61,069 | 653 | 1,976 | 3,890 | 4,126 | 4,159 | 164 | 1,851 | 6,249,762 | 1,265,155 | 848,290 | 381,390 |
| Precinct 3..... | 302 | 67,278 | 16,503 | 1,732 | 2,312 | 16,680 | 15,723 | 13,578 | 664 | 664 | 4,137,373 | 904,949 | 569,969 | 133,321 |
| Precinct 4..... | 409 | 81,329 | 34,642 | 1,455 | 741 | 3,382 | 32,775 | 6,686 | 860 | 1,385 | 3,946,883 | 969,841 | 635,066 | 152,475 |
| Precinct 5..... | 300 | 69,612 | 10,305 | 1,686 | 1,695 | 3,979 | 33,471 | 14,327 | 2,061 | 2,088 | 2,119,068 | 447,246 | 268,739 | 106,739 |
| Precinct 6..... | 1,179 | 90,498 | 68,529 | 3,737 | 1,906 | 1,869 | 8,328 | 8,154 | 16 | 2,961 | 6,459,619 | 1,160,287 | 734,133 | 369,018 |
| Precinct 7..... | 84 | 64,097 | 3,583 | 505 | 563 | 418 | 56,765 | 56 | 1,754 | 453 | 548,418 | 54,090 | 39,672 | 12,644 |
| Precinct 8..... | 111 | 80,056 | 4,435 | 174 | 255 | 320 | 69,853 | 3,396 | 1,134 | 299 | 891,321 | 111,230 | 71,200 | 36,804 |
| Trinity County | 1,589 | 143,290 | 41,040 | 3,047 | 6,161 | 3,873 | 59,171 | 16,220 | 11,960 | 2,583 | 3,212,750 | 679,583 | 482,968 | 293,351 |
| Precinct 1..... | 372 | 32,028 | 8,894 | 974 | 1,827 | 668 | 6,913 | 11,301 | 959 | 532 | 987,752 | 261,699 | 172,575 | 94,174 |
| Precinct 2..... | 242 | 13,999 | 5,692 | 607 | 875 | 1,143 | 3,288 | 1,744 | 583 | 195 | 484,165 | 107,005 | 78,295 | 29,127 |
| Precinct 3..... | 124 | 8,699 | 4,294 | 330 | 677 | 233 | 1,422 | 368 | 171 | 171 | 176,731 | 49,110 | 35,749 | 13,699 |
| Precinct 4..... | 371 | 59,348 | 9,011 | 786 | 1,441 | 935 | 40,100 | 1,343 | 5,163 | 629 | 906,700 | 112,643 | 84,435 | 42,046 |
| Precinct 5..... | 266 | 16,705 | 7,710 | 136 | 613 | 265 | 4,412 | 986 | 1,867 | 696 | 413,750 | 110,980 | 76,845 | 30,175 |
| Precinct 6..... | 109 | 8,991 | 3,829 | 790 | 92 | 2,279 | 296 | 2,279 | 154 | 154 | 198,462 | 25,900 | 19,012 | 24,285 |
| Precinct 7..... | 85 | 3,520 | 1,610 | 194 | 77 | 267 | 757 | | | | | | | |

AGRICULTURE—TEXAS

NUMBER OF FARMS, FARM ACREAGE, AND SPECIFIED FARM VALUES, BY COUNTIES AND MINOR CIVIL DIVISIONS: 1930—Continued

| COUNTY AND MINOR CIVIL DIVISION | Number of farms April 1, 1930 | ALL LAND IN FARMS, APRIL 1, 1930, CLASSIFIED ACCORDING TO USE IN 1929 | | | | | | | | SPECIFIED FARM VALUES, APRIL 1, 1930 | | | | |
|--|-------------------------------|---|----------------------------|-------------------------|---------------------------|----------------------|----------------------|----------------------|---|--------------------------------------|--------------------------------------|---------------------------------|---------------------------------|--|
| | | All land in farms (acres) | Crop land | | | Pasture land | | | Wood-land not used for pasture (acres) | All other land in farms (acres) | Farm land and buildings (dollars) | All farm buildings (dollars) | Farmers' dwellings (dollars) | Farm implements and machinery (dollars) |
| | | | Crops harvested (acres) | Crop failure (acres) | Idle or fallow (acres) | Plow-able (acres) | Wood-land (acres) | All other (acres) | | | | | | |
| Tyler County | 998 | 80,075 | 17,874 | 8,522 | 4,425 | 2,909 | 16,815 | 1,980 | 26,858 | 6,962 | 1,922,865 | 736,233 | 559,475 | 153,250 |
| Precinct 1..... | 61 | 7,707 | 1,493 | 247 | 930 | 695 | 1,111 | 179 | 1,194 | 1,858 | 218,885 | 104,045 | 74,760 | 13,865 |
| Precinct 2..... | 82 | 6,601 | 1,264 | 260 | 771 | 664 | 1,436 | 377 | 1,595 | 234 | 185,100 | 82,210 | 59,460 | 18,290 |
| Precinct 3..... | 166 | 17,593 | 3,698 | 692 | 643 | 324 | 6,072 | 149 | 5,342 | 643 | 440,265 | 166,080 | 119,495 | 42,080 |
| Precinct 4..... | 157 | 8,442 | 2,188 | 329 | 247 | 461 | 4,54 | 256 | 3,649 | 378 | 210,300 | 89,950 | 69,300 | 13,250 |
| Precinct 5..... | 141 | 10,465 | 2,302 | 271 | 352 | 111 | 879 | 163 | 1,970 | 3,117 | 258,565 | 112,160 | 91,245 | 21,145 |
| Precinct 6..... | 178 | 16,066 | 2,871 | 858 | 909 | 494 | 3,502 | 657 | 6,495 | 480 | 277,510 | 84,500 | 66,415 | 19,622 |
| Precinct 7..... | 129 | 9,837 | 2,254 | 100 | 278 | 153 | 2,025 | 197 | 4,525 | 205 | 258,060 | 77,613 | 60,810 | 18,498 |
| Precinct 8..... | 53 | 3,694 | 624 | 165 | 295 | 7 | 836 | 2 | 1,718 | 47 | 74,180 | 22,785 | 18,000 | 5,900 |
| Upshur County | 4,230 | 259,080 | 124,473 | 2,188 | 12,830 | 18,657 | 51,435 | 17,185 | 19,555 | 11,758 | 6,044,704 | 2,402,835 | 1,778,664 | 504,899 |
| Precinct 1..... | 1,384 | 79,044 | 40,177 | 744 | 3,705 | 2,870 | 16,943 | 6,582 | 5,005 | 2,958 | 2,479,862 | 878,850 | 655,882 | 189,675 |
| Precinct 2..... | 269 | 17,073 | 9,122 | 53 | 451 | 1,022 | 3,056 | 377 | 2,922 | 70 | 272,195 | 87,825 | 70,825 | 25,462 |
| Precinct 3..... | 545 | 35,408 | 15,752 | 222 | 1,854 | 2,285 | 9,264 | 2,736 | 1,739 | 1,556 | 821,675 | 284,950 | 210,017 | 60,702 |
| Precinct 4..... | 338 | 23,356 | 10,323 | 125 | 1,611 | 3,483 | 6,443 | 741 | 1,842 | 1,288 | 703,900 | 227,260 | 162,390 | 54,600 |
| Precinct 5..... | 403 | 25,026 | 11,795 | 120 | 1,093 | 4,573 | 2,252 | 259 | 2,431 | 2,503 | 705,074 | 250,445 | 165,535 | 43,330 |
| Precinct 6..... | 365 | 25,204 | 10,814 | 151 | 1,255 | 1,508 | 4,123 | 2,906 | 3,305 | 1,142 | 710,655 | 266,785 | 203,245 | 48,831 |
| Precinct 7..... | 419 | 27,739 | 12,949 | 748 | 2,538 | 1,726 | 4,921 | 1,654 | 1,494 | 1,709 | 696,884 | 268,895 | 178,050 | 43,222 |
| Precinct 8..... | 477 | 24,230 | 13,540 | 25 | 323 | 2,190 | 4,433 | 1,930 | 1,257 | 532 | 554,459 | 147,885 | 124,710 | 30,387 |
| Upton County | 36 | 394,337 | 2 | 5 | 20 | 680 | ----- | 393,491 | ----- | 139 | 1,786,866 | 55,950 | 24,625 | 17,350 |
| Precinct 1..... | 21 | 124,596 | ----- | 5 | 20 | 680 | ----- | 123,885 | ----- | 6 | 529,728 | 30,000 | 15,375 | 4,750 |
| Precinct 3..... | 9 | 168,812 | ----- | 2 | ----- | ----- | ----- | 168,772 | ----- | 38 | 745,900 | 17,600 | 5,350 | 7,160 |
| All other minor civil divisions (2) 1..... | 6 | 100,929 | ----- | ----- | ----- | ----- | ----- | 100,834 | ----- | 95 | 511,238 | 8,350 | 3,900 | 5,960 |
| Uvalde County | 761 | 915,686 | 51,985 | 16,000 | 7,328 | 90,978 | 149,017 | 589,680 | 49 | 10,669 | 15,143,833 | 1,538,447 | 905,360 | 386,192 |
| Precinct 1..... | 164 | 389,638 | 11,578 | 2,634 | 1,921 | 73,745 | 102,502 | 196,991 | ----- | 267 | 5,970,732 | 358,650 | 217,025 | 107,935 |
| Precinct 2..... | 231 | 155,958 | 19,348 | 7,820 | 2,033 | 11,937 | 39,060 | 73,761 | 49 | 450 | 3,369,211 | 417,615 | 261,650 | 95,530 |
| Precinct 3..... | 87 | 56,872 | 2,762 | 439 | 611 | 82 | 1,523 | 51,314 | ----- | 141 | 907,325 | 143,400 | 85,275 | 33,005 |
| Precinct 4..... | 54 | 73,042 | 1,544 | 433 | 417 | 135 | 4,990 | 65,332 | ----- | 141 | 778,424 | 88,875 | 50,600 | 20,193 |
| Precinct 5..... | 26 | 40,669 | 328 | 184 | 13 | 707 | 100 | 39,236 | ----- | 131 | 453,293 | 57,530 | 32,550 | 15,289 |
| Precinct 6..... | 64 | 144,763 | 634 | 120 | 245 | 936 | ----- | 142,371 | ----- | 457 | 1,784,808 | 163,785 | 94,905 | 50,108 |
| Precinct 7..... | 135 | 55,614 | 15,791 | 4,370 | 2,088 | 3,436 | 242 | 20,605 | ----- | 9,082 | 1,900,070 | 308,372 | 162,355 | 61,120 |
| Val Verde County | 250 | 1,697,913 | 2,739 | 50 | 333 | 358 | 14 | 1,891,231 | ----- | 2,488 | 10,211,028 | 1,276,286 | 679,682 | 617,438 |
| Precinct 1..... | 87 | 216,470 | 2,731 | ----- | 326 | 216 | 14 | 212,772 | ----- | 411 | 3,819,030 | 391,540 | 185,400 | 111,925 |
| Precinct 2..... | 44 | 825,887 | ----- | 8 | 7 | 92 | ----- | 524,765 | ----- | 1,015 | 5,053,490 | 253,618 | 125,550 | 191,472 |
| Precinct 3..... | 42 | 497,756 | ----- | ----- | ----- | ----- | ----- | 496,990 | ----- | 766 | 4,545,009 | 304,716 | 162,510 | 130,576 |
| Precinct 4..... | 22 | 258,091 | ----- | ----- | ----- | ----- | ----- | 257,795 | ----- | 296 | 2,836,623 | 146,862 | 86,500 | 124,014 |
| Precinct 5..... | 19 | 138,824 | ----- | 50 | ----- | 50 | ----- | 138,724 | ----- | ----- | 1,013,900 | 101,375 | 72,625 | 29,046 |
| Precinct 6..... | 36 | 260,185 | ----- | ----- | ----- | ----- | ----- | 260,185 | ----- | ----- | 1,792,976 | 78,175 | 47,545 | 21,405 |
| Van Zandt County | 5,301 | 442,467 | 233,468 | 4,023 | 12,639 | 34,131 | 108,487 | 31,140 | 8,136 | 10,443 | 15,361,396 | 4,184,524 | 3,080,209 | 1,132,682 |
| Precinct 1..... | 1,114 | 93,178 | 46,947 | 621 | 3,932 | 5,096 | 20,498 | 11,046 | 2,323 | 2,715 | 3,110,650 | 891,660 | 664,585 | 244,292 |
| Precinct 2..... | 689 | 61,770 | 34,133 | 115 | 421 | 4,646 | 16,035 | 3,781 | 636 | 2,003 | 2,116,035 | 611,337 | 479,342 | 107,795 |
| Precinct 3..... | 884 | 81,368 | 55,047 | 1,219 | 851 | 7,239 | 12,249 | 3,589 | 288 | 886 | 3,500,290 | 960,580 | 584,551 | 209,784 |
| Precinct 4..... | 630 | 55,202 | 22,749 | 888 | 1,970 | 1,931 | 20,223 | 5,171 | 600 | 1,770 | 1,771,079 | 471,855 | 347,786 | 100,924 |
| Precinct 5..... | 399 | 35,023 | 15,018 | 10 | 294 | 5,568 | 11,797 | 185 | 1,395 | 759 | 941,267 | 238,790 | 189,720 | 72,195 |
| Precinct 6..... | 397 | 31,965 | 16,015 | 315 | 1,202 | 6,050 | 7,236 | 324 | 518 | 215 | 785,790 | 257,222 | 203,915 | 116,217 |
| Precinct 7..... | 595 | 47,864 | 23,051 | 301 | 2,452 | 2,310 | 12,494 | 4,466 | 1,742 | 1,078 | 1,304,265 | 364,385 | 269,615 | 98,410 |
| Precinct 8..... | 463 | 36,097 | 20,511 | 554 | 1,427 | 1,291 | 7,985 | 2,878 | 734 | 1,017 | 1,572,020 | 445,885 | 340,795 | 93,005 |
| Victoria County | 2,142 | 795,919 | 93,936 | 27,353 | 3,743 | 130,801 | 104,376 | 431,276 | 1,096 | 3,438 | 21,785,543 | 2,633,398 | 1,561,169 | 761,156 |
| Precinct 1..... | 740 | 491,862 | 37,707 | 7,497 | 448 | 54,723 | 28,597 | 361,683 | 292 | 915 | 10,883,412 | 1,112,931 | 675,590 | 293,745 |
| Precinct 2..... | 194 | 50,260 | 8,843 | 1,178 | 175 | 5,228 | 26,762 | 8,469 | 178 | 427 | 1,748,768 | 284,610 | 137,885 | 84,512 |
| Precinct 3..... | 186 | 73,149 | 11,770 | 1,486 | 1,466 | 9,800 | 14,245 | 33,590 | 95 | 688 | 2,557,315 | 262,655 | 107,504 | 78,451 |
| Precinct 4..... | 385 | 83,195 | 11,731 | 10,702 | 290 | 22,080 | 20,004 | 17,842 | 5 | 541 | 2,857,442 | 454,585 | 257,640 | 122,545 |
| Precinct 5..... | 240 | 47,189 | 8,151 | 1,296 | 808 | 33,007 | 2,698 | 1,041 | 138 | 80 | 1,304,906 | 251,045 | 160,985 | 66,947 |
| Precinct 6..... | 215 | 17,063 | 9,179 | 2,986 | 305 | 2,735 | 1,136 | 213 | 258 | 261 | 1,213,072 | 168,150 | 117,080 | 57,635 |
| Precinct 7..... | 36 | 4,403 | 2,009 | 586 | ----- | 678 | ----- | 886 | ----- | 246 | 240,480 | 37,712 | 26,950 | 12,040 |
| Precinct 8..... | 146 | 28,796 | 4,546 | 1,652 | 251 | 2,541 | 11,834 | 7,552 | 130 | 290 | 980,148 | 121,710 | 71,685 | 45,260 |
| Walker County | 2,162 | 166,615 | 57,871 | 2,775 | 9,130 | 11,186 | 59,030 | 10,524 | 10,331 | 5,768 | 3,818,692 | 1,184,320 | 793,049 | 276,707 |
| Precinct 1..... | 380 | 26,097 | 10,995 | 251 | 416 | 1,459 | 8,410 | 5,348 | 295 | 923 | 712,416 | 259,390 | 157,105 | 57,740 |
| Precinct 2..... | 459 | 45,048 | 14,284 | 296 | 1,547 | 984 | 25,500 | 2,312 | 523 | 1,672 | 849,030 | 183,515 | 157,025 | 61,709 |
| Precinct 3..... | 261 | 26,905 | 5,484 | 557 | 3,415 | 2,284 | 11,647 | 1,294 | 979 | 1,262 | 514,339 | 107,009 | 68,166 | 43,602 |
| Precinct 4..... | 360 | 28,487 | 9,862 | 267 | 2,464 | 2,897 | 4,248 | 1,217 | 2,468 | 217 | 688,185 | 207,220 | 141,829 | 23,595 |
| Precinct 5..... | 269 | 17,149 | 9,121 | 70 | 2,500 | 3,962 | 1,149 | 1,149 | 100 | 1,016 | 449,906 | 177,825 | 139,430 | 31,080 |
| Precinct 6..... | 283 | 21,546 | 5,240 | 1,277 | 1,213 | 943 | 6,406 | 134 | 5,651 | 682 | 394,142 | 119,651 | 81,468 | 34,579 |
| Precinct 7..... | 71 | 4,909 | 2,399 | 57 | 45 | 61 | 1,976 | 60 | 237 | 74 | 167,380 | 102,760 | 39,875 | 19,802 |
| Precinct 8..... | 19 | 1,474 | 546 | ----- | 45 | 45 | 791 | 10 | 60 | 19 | 53,300 | 26,950 | 7,560 | 3,600 |
| Waller County | 1,463 | 196,060 | 45,507 | 4,450 | 4,663 | 77,017 | 28,045 | 33,117 | 850 | 2,411 | 5,151,858 | 972,165 | 633,300 | 260,141 |
| Precinct 1..... | 178 | 26,144 | 4,596 | 368 | 1,224 | 10,149 | 8,277 | 749 | 552 | 227 | 643,275 | 92,285 | 55,545 | |

AGRICULTURE—TEXAS

NUMBER OF FARMS, FARM ACREAGE, AND SPECIFIED FARM VALUES, BY COUNTIES AND MINOR CIVIL DIVISIONS: 1930—Continued

| COUNTY AND MINOR CIVIL DIVISION | Number of farms April 1, 1930 | ALL LAND IN FARMS, APRIL 1, 1930, CLASSIFIED ACCORDING TO USE IN 1929 | | | | | | | | SPECIFIED FARM VALUES, APRIL 1, 1930 | | | | |
|---------------------------------|-------------------------------|---|-------------------------|----------------------|------------------------|-------------------|-------------------|-------------------|--|--------------------------------------|-----------------------------------|------------------------------|------------------------------|---|
| | | All land in farms (acres) | Crop land | | | Pasture land | | | Wood-land not used for pasture (acres) | All other land in farms (acres) | Farm land and buildings (dollars) | All farm buildings (dollars) | Farmers' dwellings (dollars) | Farm implements and machinery (dollars) |
| | | | Crops harvested (acres) | Crop failure (acres) | Idle or fallow (acres) | Plow-able (acres) | Wood-land (acres) | All other (acres) | | | | | | |
| Ward County..... | 303 | 521,148 | 12,062 | 193 | 2,676 | 4,697 | 136 | 499,863 | 14 | 1,453 | 5,027,066 | 221,635 | 131,215 | 115,979 |
| Precinct 1..... | 195 | 85,246 | 7,025 | 91 | 610 | 90 | 136 | 76,447 | 14 | 623 | 1,562,446 | 163,536 | 69,165 | 46,595 |
| Precinct 2..... | 19 | 125,244 | | | | | | 125,238 | | 6 | 413,030 | 27,525 | 27,775 | 2,599 |
| Precinct 3..... | 69 | 26,598 | 4,229 | 37 | 1,651 | 2,622 | | 17,392 | | 667 | 557,349 | 37,930 | 38,175 | 33,680 |
| Precinct 4..... | 20 | 234,060 | 298 | | 415 | 1,955 | | 231,365 | | 147 | 2,494,850 | 22,050 | 16,100 | 22,075 |
| Washington County..... | 3,930 | 327,298 | 136,371 | 7,930 | 8,919 | 27,497 | 76,631 | 57,174 | 3,158 | 9,333 | 17,426,535 | 4,313,175 | 2,922,779 | 1,123,636 |
| Precinct 1..... | 812 | 49,904 | 23,111 | 2,371 | 1,657 | 10,445 | 8,388 | 3,115 | 205 | 672 | 2,238,741 | 393,498 | 267,635 | 167,476 |
| Precinct 2..... | 341 | 30,778 | 16,423 | 1,822 | 2,688 | 4,631 | 958 | 3,263 | 422 | 371 | 1,877,905 | 245,635 | 139,415 | 83,993 |
| Precinct 3..... | 834 | 69,503 | 24,822 | 1,983 | 3,709 | 2,781 | 5,605 | 17,689 | 942 | 2,062 | 4,096,595 | 1,160,980 | 908,345 | 232,190 |
| Precinct 4..... | 576 | 69,486 | 22,909 | 455 | 180 | 5,054 | 23,115 | 6,497 | 294 | 1,072 | 2,963,725 | 683,225 | 544,985 | 191,434 |
| Precinct 5..... | 572 | 47,637 | 20,748 | 598 | 207 | 2,006 | 9,278 | 12,505 | 567 | 1,428 | 2,491,363 | 624,830 | 392,675 | 179,716 |
| Precinct 6..... | 278 | 27,274 | 10,598 | 6 | 125 | 309 | 5,643 | 7,512 | 198 | 2,973 | 1,242,190 | 364,559 | 251,480 | 75,990 |
| Precinct 7..... | 517 | 42,566 | 17,960 | 395 | 353 | 2,301 | 13,634 | 6,623 | 680 | 620 | 2,516,356 | 719,619 | 493,435 | 172,527 |
| Webb County..... | 522 | 1,320,512 | 26,887 | 5,140 | 7,352 | 17,987 | 2,132 | 1,242,575 | 960 | 17,489 | 13,213,411 | 645,375 | 375,188 | 505,189 |
| Precinct 1..... | 96 | 50,133 | 4,709 | 533 | 628 | 836 | 367 | 49,836 | 935 | 1,267 | 1,516,736 | 198,924 | 75,633 | 159,673 |
| Precinct 2..... | 12 | 13,545 | 889 | 140 | 1,337 | 289 | | 10,815 | 25 | 50 | 210,250 | 33,060 | 17,430 | 14,780 |
| Precinct 3..... | 24 | 228,200 | 996 | 825 | 26 | 1,391 | | 224,524 | | 448 | 1,494,949 | 65,615 | 16,400 | 42,555 |
| Precinct 4..... | 64 | 398,613 | 3,686 | 1,065 | 1,242 | 1,093 | | 390,413 | | 211 | 3,895,749 | 155,806 | 98,110 | 121,363 |
| Precinct 5..... | 169 | 282,014 | 8,370 | 1,384 | 374 | 4,698 | | 256,675 | | 10,961 | 3,031,820 | 291,296 | 112,482 | 46,063 |
| Precinct 6..... | 167 | 347,407 | 8,248 | 1,253 | 3,745 | 9,658 | | 318,312 | | 4,512 | 3,060,856 | 199,284 | 95,073 | 124,726 |
| Wharton County..... | 3,965 | 483,481 | 167,939 | 29,403 | 13,017 | 65,447 | 61,276 | 136,192 | 2,194 | 6,063 | 24,066,310 | 4,227,059 | 2,671,990 | 1,237,254 |
| Precinct 1..... | 858 | 62,897 | 25,829 | 4,167 | 1,546 | 12,392 | 8,620 | 9,425 | 311 | 807 | 4,027,322 | 690,316 | 371,610 | 265,538 |
| Precinct 2..... | 494 | 46,801 | 10,894 | 8,934 | 2,469 | 7,562 | 6,074 | 10,623 | 1 | 242 | 2,235,638 | 281,228 | 180,130 | 131,189 |
| Precinct 3..... | 548 | 44,518 | 14,015 | 9,103 | 1,731 | 3,591 | 9,562 | 5,098 | 669 | 1,175 | 2,582,009 | 544,767 | 359,635 | 206,335 |
| Precinct 4..... | 381 | 50,514 | 21,641 | 1,235 | 1,297 | 7,487 | 1,311 | 17,227 | 296 | 229 | 3,137,306 | 541,455 | 365,115 | 236,131 |
| Precinct 5..... | 1,110 | 189,635 | 61,427 | 2,747 | 2,981 | 23,526 | 20,451 | 75,561 | 233 | 2,199 | 8,399,573 | 1,698,585 | 979,375 | 604,461 |
| Precinct 6..... | 83 | 19,038 | 4,301 | 145 | 644 | 6,869 | 5,090 | 2,129 | 238 | 141 | 865,624 | 37,225 | 25,159 | 47,360 |
| Precinct 7..... | 444 | 63,016 | 25,882 | 3,040 | 2,349 | 6,746 | 9,727 | 13,000 | 512 | 1,160 | 2,892,852 | 462,159 | 328,725 | 254,580 |
| Precinct 8..... | 68 | 6,862 | 3,350 | 42 | | 274 | 451 | 2,396 | | 149 | 325,315 | 71,310 | 52,200 | 31,720 |
| Wheeler County..... | 1,628 | 471,891 | 184,669 | 7,187 | 17,798 | 122,222 | 189 | 127,514 | 216 | 12,146 | 14,908,546 | 2,091,039 | 1,260,482 | 560,188 |
| Precinct 1..... | 488 | 158,802 | 51,047 | 2,811 | 3,368 | 49,943 | 39 | 44,555 | 19 | 6,990 | 4,673,155 | 619,879 | 336,549 | 225,023 |
| Precinct 2..... | 203 | 60,287 | 25,800 | 1,972 | 1,943 | 2,671 | 69 | 27,015 | 5 | 1,675 | 1,553,635 | 225,829 | 169,999 | 89,163 |
| Precinct 3..... | 548 | 152,435 | 76,931 | 1,822 | 7,093 | 44,701 | 69 | 19,387 | 177 | 2,295 | 5,563,868 | 813,410 | 522,962 | 359,167 |
| Precinct 4..... | 346 | 99,047 | 30,411 | 542 | 5,269 | 24,444 | 36 | 36,877 | 15 | 1,783 | 3,061,121 | 415,480 | 234,375 | 173,635 |
| Remainder of county..... | 10 | 1,320 | 680 | | 135 | 463 | 22 | | | 29 | 37,695 | 7,100 | 8,675 | 3,290 |
| Wichita County..... | 1,432 | 318,682 | 110,302 | 12,088 | 15,328 | 42,131 | 16,733 | 115,692 | 932 | 6,791 | 17,466,720 | 2,977,599 | 1,914,655 | 820,558 |
| Precinct 1..... | 481 | 62,579 | 21,313 | 919 | 2,113 | 14,702 | 483 | 19,490 | 137 | 2,422 | 5,192,949 | 1,352,865 | 942,060 | 154,431 |
| Precinct 2..... | 279 | 55,060 | 27,960 | 2,867 | 1,850 | 11,732 | 735 | 11,067 | 80 | 1,779 | 3,445,298 | 399,845 | 261,875 | 237,661 |
| Precinct 3..... | 390 | 119,099 | 39,037 | 3,131 | 7,342 | 4,596 | 10,957 | 53,008 | 235 | 1,840 | 5,232,445 | 698,635 | 457,065 | 309,649 |
| Precinct 4..... | 282 | 88,947 | 26,002 | 5,119 | 4,021 | 11,091 | 3,557 | 39,127 | 289 | 759 | 3,536,037 | 434,305 | 252,785 | 206,799 |
| Wilbarger County..... | 2,139 | 560,282 | 206,673 | 11,490 | 5,701 | 12,925 | 11,362 | 305,597 | 396 | 6,338 | 27,542,727 | 2,712,591 | 1,794,310 | 1,229,006 |
| Precinct 1..... | 262 | 287,561 | 24,598 | 3,904 | 950 | 1,338 | 310 | 255,759 | | 802 | 8,362,310 | 653,631 | 412,530 | 179,236 |
| Precinct 2..... | 338 | 49,943 | 25,884 | 4,690 | 1,008 | 4,272 | 9,567 | 4,022 | 5 | 496 | 3,233,727 | 379,665 | 223,655 | 138,565 |
| Precinct 3..... | 404 | 50,328 | 39,027 | 719 | 749 | 92 | 508 | 8,293 | 17 | 323 | 4,418,360 | 473,690 | 315,795 | 230,485 |
| Precinct 4..... | 406 | 60,551 | 40,227 | 407 | 1,432 | 3,029 | 77 | 14,631 | 143 | 865 | 4,295,799 | 476,330 | 310,160 | 229,475 |
| Precinct 5..... | 293 | 43,642 | 27,411 | 860 | 747 | 3,472 | 321 | 8,177 | | 2,048 | 2,639,855 | 298,990 | 188,725 | 142,965 |
| Precinct 6..... | 291 | 44,252 | 31,871 | 264 | 401 | 302 | 374 | 10,223 | 181 | 686 | 2,961,170 | 329,479 | 203,525 | 169,399 |
| Precinct 7..... | 142 | 24,085 | 17,655 | 740 | 414 | 423 | 365 | 4,402 | 2 | 244 | 1,551,535 | 111,455 | 69,939 | 102,009 |
| Willacy County..... | 814 | 259,783 | 53,874 | 2,457 | 5,700 | 5,266 | 11,869 | 175,779 | 1,140 | 3,656 | 10,399,250 | 676,559 | 481,355 | 404,469 |
| Precinct 1..... | 111 | 20,289 | 7,786 | 251 | 1,437 | 1,557 | 1,065 | 7,535 | 489 | 179 | 1,777,473 | 119,845 | 91,680 | 74,237 |
| Precinct 2..... | 135 | 16,235 | 8,164 | 304 | 501 | 2,125 | 2,629 | 2,253 | | 256 | 1,809,680 | 171,256 | 121,035 | 87,212 |
| Precinct 3..... | 198 | 14,312 | 11,212 | 352 | 462 | 61 | 15 | 1,053 | 4 | 1,163 | 1,491,365 | 129,800 | 99,723 | 22,855 |
| Precinct 4..... | 126 | 37,665 | 7,542 | 47 | 166 | 445 | 2,227 | 25,622 | 8 | 1,615 | 1,788,369 | 65,590 | 44,373 | 46,349 |
| Precinct 5..... | 134 | 156,824 | 9,780 | 419 | 1,506 | 344 | 5,466 | 139,153 | 35 | 251 | 2,074,469 | 68,799 | 43,779 | 68,139 |
| Precinct 6..... | 110 | 14,458 | 9,410 | 1,084 | 1,648 | 734 | 537 | 173 | 613 | 239 | 1,538,940 | 139,720 | 69,490 | 108,995 |
| Williamson County..... | 4,923 | 625,292 | 370,234 | 4,671 | 7,083 | 17,055 | 177,599 | 35,711 | 1,790 | 11,219 | 49,898,068 | 8,043,155 | 5,173,723 | 2,473,273 |
| Precinct 1..... | 1,013 | 160,496 | 74,668 | 689 | 1,800 | 3,629 | 69,570 | 6,609 | 194 | 3,277 | 9,168,268 | 1,674,096 | 1,094,238 | 496,499 |
| Precinct 2..... | 700 | 69,285 | 59,789 | 995 | 295 | 851 | 2,049 | 3,449 | 269 | 1,947 | 3,635,615 | 1,115,090 | 739,375 | 377,063 |
| Precinct 3..... | 415 | 88,736 | 33,599 | 97 | 457 | 2,710 | 47,852 | 2,233 | 134 | 694 | 2,922,329 | 518,460 | 357,325 | 143,262 |
| Precinct 4..... | 404 | 67,668 | 31,499 | 73 | 280 | 1,031 | 27,285 | 6,637 | | 694 | 3,184,098 | 374,032 | 268,009 | 179,592 |
| Precinct 5..... | 1,409 | 115,301 | 96,510 | 1,928 | 2,621 | 6,181 | 1,614 | 5,533 | 815 | 3,047 | 16,136,330 | 2,652,478 | 1,629,579 | 786,638 |
| Precinct 6..... | 421 | 45,207 | 28,818 | 410 | 868 | 551 | 12,197 | 3,419 | 276 | 698 | 2,953,299 | 519,716 | 328,562 | 183,743 |
| Precinct 7..... | 561 | 85,599 | 47,401 | 479 | 762 | 2,102 | 26,962 | 6,728 | 93 | 1,072 | 7,171,249 | 1,160,393 | 764,044 | 314,666 |

AGRICULTURE—TEXAS

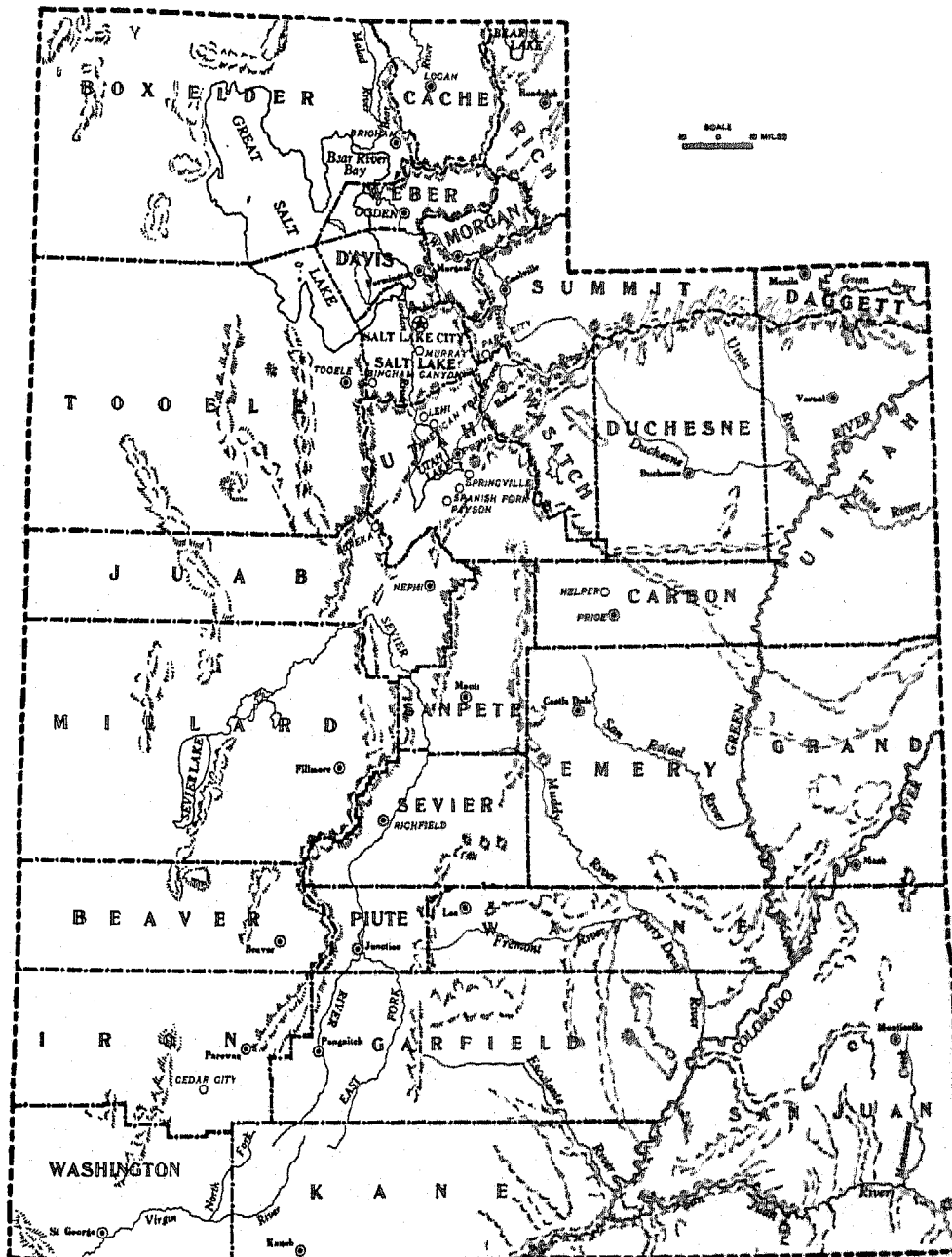
NUMBER OF FARMS, FARM ACREAGE, AND SPECIFIED FARM VALUES, BY COUNTIES AND MINOR CIVIL DIVISIONS: 1930—Continued

| COUNTY AND MINOR CIVIL DIVISION | Number of farms April 1, 1930 | ALL LAND IN FARMS, APRIL 1, 1930, CLASSIFIED ACCORDING TO USE IN 1929 | | | | | | | | | SPECIFIED FARM VALUES, APRIL 1, 1930 | | | |
|--|-------------------------------|---|----------------------------|-------------------------|---------------------------|----------------------|----------------------|----------------------|---|------------------------------------|--------------------------------------|---------------------------------|---------------------------------|--|
| | | All land in farms (acres) | Crop land | | | Pasture land | | | Wood-land not used for pasture (acres) | All other land in farms (acres) | Farm land and buildings (dollars) | All farm buildings (dollars) | Farmers' dwellings (dollars) | Farm implements and machinery (dollars) |
| | | | Crops harvested (acres) | Crop failure (acres) | Idle or fallow (acres) | Plow-able (acres) | Wood-land (acres) | All other (acres) | | | | | | |
| | | | | | | | | | | | | | | |
| Wilson County..... | 2,431 | 361,458 | 131,721 | 15,864 | 24,065 | 24,690 | 114,997 | 41,848 | 2,694 | 5,679 | 15,005,497 | 2,679,226 | 1,779,076 | 692,798 |
| Precinct 1..... | 700 | 95,391 | 43,516 | 779 | 5,796 | 6,422 | 33,886 | 2,589 | 92 | 2,311 | 4,529,800 | 924,645 | 629,290 | 268,554 |
| Precinct 2..... | 253 | 31,443 | 11,947 | 2,292 | 3,776 | 3,312 | 8,163 | 1,347 | 2 | 694 | 1,442,692 | 222,608 | 128,301 | 43,249 |
| Precinct 3..... | 241 | 39,691 | 8,067 | 2,487 | 2,471 | 4,837 | 17,638 | 2,698 | 908 | 885 | 1,132,440 | 239,000 | 163,870 | 71,085 |
| Precinct 4..... | 276 | 42,055 | 11,305 | 3,913 | 2,211 | 3,127 | 13,502 | 6,594 | 280 | 873 | 1,360,468 | 212,220 | 144,610 | 44,180 |
| Precinct 5..... | 418 | 60,032 | 29,461 | 2,283 | 1,565 | 3,820 | 21,762 | 1,857 | 71 | 613 | 2,985,499 | 520,050 | 314,750 | 131,392 |
| Precinct 6..... | 206 | 24,815 | 7,112 | 2,079 | 3,704 | 1,600 | 8,572 | 1,083 | 542 | 223 | 945,625 | 168,045 | 138,846 | 17,430 |
| Precinct 7..... | 280 | 41,940 | 18,680 | 1,064 | 3,222 | 2,089 | 6,453 | 9,970 | 50 | 412 | 1,790,180 | 346,560 | 237,225 | 104,928 |
| Precinct 8..... | 57 | 26,091 | 1,633 | 967 | 1,320 | 383 | 4,721 | 16,240 | 769 | 58 | 811,823 | 48,100 | 33,195 | 12,010 |
| Winkler County..... | 28 | 325,622 | | | | | | 324,570 | | 1,052 | 965,140 | 49,900 | 17,850 | 23,600 |
| Precinct 1..... | 6 | 130,668 | | | | | | 130,160 | | 608 | 437,730 | 33,800 | 6,450 | 12,300 |
| Precinct 4..... | 14 | 44,794 | | | | | | 44,580 | | 214 | 177,200 | 11,500 | 7,600 | 6,800 |
| All other minor civil divisions (2) ¹ | 8 | 150,160 | | | | | | 149,830 | | 330 | 350,150 | 4,600 | 3,800 | 4,500 |
| Wise County..... | 2,534 | 452,361 | 122,319 | 8,564 | 29,228 | 60,739 | 107,502 | 114,068 | 2,132 | 7,811 | 12,247,428 | 2,357,748 | 1,531,922 | 566,035 |
| Precinct 1..... | 440 | 83,879 | 25,186 | 843 | 2,655 | 12,431 | 8,165 | 32,446 | 639 | 1,514 | 2,570,560 | 595,713 | 399,101 | 113,530 |
| Precinct 2..... | 265 | 44,091 | 7,865 | 1,030 | 2,846 | 16,373 | 9,157 | 5,959 | 88 | 773 | 765,845 | 181,000 | 131,455 | 15,395 |
| Precinct 3..... | 270 | 37,544 | 12,850 | 758 | 2,274 | 3,060 | 14,752 | 3,271 | 139 | 440 | 739,022 | 232,450 | 163,065 | 49,740 |
| Precinct 4..... | 344 | 58,925 | 11,781 | 443 | 3,443 | 9,816 | 20,027 | 7,656 | 485 | 274 | 1,166,551 | 255,410 | 158,721 | 61,850 |
| Precinct 5..... | 394 | 59,897 | 25,087 | 740 | 2,769 | 2,359 | 7,388 | 20,053 | 303 | 1,198 | 2,074,251 | 428,235 | 271,650 | 143,886 |
| Precinct 6..... | 323 | 56,585 | 17,157 | 1,270 | 3,813 | 4,403 | 6,765 | 21,584 | 138 | 1,458 | 1,509,092 | 281,055 | 160,695 | 104,120 |
| Precinct 7..... | 337 | 62,640 | 16,354 | 2,110 | 4,033 | 6,419 | 18,773 | 12,909 | 134 | 1,308 | 1,794,651 | 289,280 | 184,390 | 61,169 |
| Precinct 8..... | 152 | 48,797 | 6,039 | 1,370 | 1,795 | 5,878 | 22,475 | 10,188 | 206 | 846 | 726,856 | 121,625 | 72,815 | 36,345 |
| Wood County..... | 3,525 | 276,443 | 115,256 | 2,981 | 17,927 | 28,821 | 59,803 | 25,374 | 15,042 | 11,639 | 7,982,690 | 2,471,508 | 1,874,021 | 556,790 |
| Precinct 1..... | 717 | 59,414 | 26,709 | 451 | 1,443 | 11,950 | 10,771 | 5,240 | 1,876 | 974 | 1,777,547 | 593,655 | 426,310 | 141,748 |
| Precinct 2..... | 426 | 33,729 | 12,160 | 480 | 3,177 | 1,353 | 9,075 | 2,929 | 1,430 | 2,645 | 1,280,695 | 340,055 | 264,500 | 67,304 |
| Precinct 3..... | 507 | 45,728 | 17,387 | 506 | 580 | 5,993 | 10,428 | 4,991 | 1,796 | 4,047 | 922,717 | 317,010 | 128,775 | 76,462 |
| Precinct 4..... | 806 | 57,841 | 25,457 | 754 | 5,757 | 4,345 | 8,405 | 5,913 | 5,376 | 1,834 | 1,725,950 | 502,735 | 398,435 | 100,427 |
| Precinct 5..... | 370 | 25,270 | 11,773 | 137 | 3,309 | 1,755 | 3,845 | 2,379 | 899 | 899 | 672,396 | 208,316 | 165,266 | 28,858 |
| Precinct 6..... | 203 | 17,049 | 6,623 | 179 | 1,975 | 875 | 6,006 | 81 | 1,283 | 17 | 422,160 | 165,965 | 131,840 | 39,891 |
| Precinct 7..... | 258 | 19,477 | 7,935 | 247 | 524 | 567 | 6,814 | 2,240 | 283 | 867 | 612,000 | 166,220 | 118,010 | 39,458 |
| Precinct 8..... | 238 | 17,935 | 7,202 | 227 | 1,162 | 1,303 | 4,259 | 2,807 | 619 | 356 | 569,225 | 177,550 | 140,885 | 43,037 |
| Yoakum County..... | 239 | 357,544 | 34,626 | 2,190 | 698 | 218,997 | | 100,945 | | 88 | 3,878,075 | 284,800 | 153,375 | 98,184 |
| Precinct 1..... | 99 | 88,262 | 14,506 | 1,400 | 240 | 50,836 | | 21,280 | | | 1,175,655 | 113,500 | 67,680 | 44,774 |
| Precinct 2..... | 32 | 108,220 | 2,860 | 540 | 50 | 63,815 | | 38,875 | | 80 | 1,114,240 | 44,100 | 24,975 | 9,060 |
| Precinct 3..... | 24 | 87,720 | 2,462 | 200 | 8 | 79,947 | | 5,095 | | 8 | 746,900 | 28,500 | 13,700 | 8,760 |
| Precinct 4..... | 84 | 73,342 | 14,798 | 50 | 400 | 22,399 | | 35,695 | | | 841,250 | 98,700 | 47,020 | 33,610 |
| Young County..... | 1,520 | 483,804 | 123,986 | 15,045 | 5,875 | 27,531 | 157,742 | 145,725 | 4,271 | 3,629 | 13,595,123 | 1,840,865 | 1,235,032 | 634,696 |
| Precinct 1..... | 311 | 114,549 | 18,195 | 3,566 | 2,825 | 3,489 | 66,265 | 18,035 | 1,424 | 700 | 2,655,429 | 350,925 | 247,415 | 120,600 |
| Precinct 2..... | 86 | 56,109 | 5,387 | 2,846 | 799 | 14,211 | 15,547 | 17,048 | | 361 | 684,680 | 83,550 | 52,625 | 63,540 |
| Precinct 3..... | 447 | 92,824 | 47,713 | 2,642 | 327 | 1,818 | 1,375 | 37,260 | 251 | 1,438 | 4,177,315 | 646,335 | 439,975 | 151,453 |
| Precinct 4..... | 204 | 65,523 | 16,241 | 1,951 | 1,014 | 1,079 | 19,748 | 28,143 | 83 | 296 | 1,721,435 | 211,915 | 153,810 | 76,160 |
| Precinct 5..... | 226 | 68,014 | 16,859 | 3,477 | 373 | 1,300 | 19,510 | 23,707 | 2,463 | 320 | 1,991,928 | 195,170 | 128,747 | 92,308 |
| Precinct 6..... | 197 | 56,949 | 16,705 | 96 | 470 | 5,156 | 17,925 | 16,187 | 50 | 300 | 1,873,594 | 302,650 | 176,330 | 128,010 |
| Precinct 7..... | 49 | 26,804 | 2,886 | 467 | 152 | 478 | 17,382 | 5,846 | | 94 | 490,742 | 50,320 | 36,130 | 16,167 |
| Zapata County..... | 338 | 288,690 | 13,440 | 1,422 | 4,016 | 10,361 | 7,315 | 238,697 | 818 | 12,621 | 1,656,619 | 56,380 | 11,610 | 44,594 |
| Precinct 1..... | 168 | 144,180 | 6,547 | 10 | 187 | 500 | 25 | 136,770 | 49 | 92 | 773,685 | 13,840 | 3,950 | 27,640 |
| Precinct 2..... | 61 | 76,609 | 2,896 | 81 | 3,209 | 9,388 | 6,725 | 53,704 | 421 | 185 | 441,380 | 9,290 | 5,250 | 4,125 |
| Precinct 3..... | 75 | 52,182 | 2,604 | 1,091 | 444 | 473 | 565 | 37,573 | 313 | 9,119 | 204,624 | 23,435 | 1,035 | 8,809 |
| Precinct 4..... | 34 | 15,719 | 1,393 | 240 | 176 | | | 10,660 | 35 | 3,225 | 146,930 | 9,815 | 1,375 | 4,020 |
| Zavala County..... | 304 | 461,581 | 18,153 | 2,439 | 5,873 | 23,913 | 32,018 | 373,113 | | 7,069 | 8,623,419 | 494,855 | 273,455 | 377,499 |
| Precinct 1..... | 72 | 184,864 | 541 | 289 | 437 | 119 | 15,254 | 168,143 | | 81 | 2,293,619 | 123,175 | 60,700 | 28,166 |
| Precinct 2..... | 60 | 139,097 | 4,191 | 1,069 | 2,168 | 1,428 | 13,491 | 116,092 | | 668 | 2,265,320 | 87,609 | 54,500 | 81,054 |
| Precinct 3..... | 75 | 99,951 | 6,042 | 360 | 1,633 | 3,302 | 1,658 | 46,251 | | 615 | 1,993,850 | 156,766 | 86,850 | 179,567 |
| Precinct 4..... | 97 | 77,669 | 7,379 | 721 | 1,635 | 18,974 | 1,515 | 41,030 | | 5,705 | 2,070,630 | 127,305 | 71,405 | 88,712 |

¹ Precincts 2 and 3.

UTAH

COUNTIES, PRINCIPAL CITIES, RIVERS, AND MOUNTAINS



AGRICULTURE—UTAH

NUMBER OF FARMS, FARM ACREAGE, AND SPECIFIED FARM VALUES, BY COUNTIES AND MINOR CIVIL DIVISIONS: 1930

| COUNTY AND MINOR CIVIL DIVISION | Number of farms April 1, 1930 | ALL LAND IN FARMS, APRIL 1, 1930, CLASSIFIED ACCORDING TO USE IN 1929 | | | | | | | | SPECIFIED FARM VALUES, APRIL 1, 1930 | | | | |
|----------------------------------|-------------------------------|---|----------------------------|-------------------------|---------------------------|----------------------|----------------------|----------------------|---|--------------------------------------|--------------------------------------|---------------------------------|---------------------------------|--|
| | | All land in farms (acres) | Crop land | | | Pasture land | | | Wood-land not used for pasture (acres) | All other land in farms (acres) | Farm land and buildings (dollars) | All farm buildings (dollars) | Farmers' dwellings (dollars) | Farm implements and machinery (dollars) |
| | | | Crops harvested (acres) | Crop failure (acres) | Idle or fallow (acres) | Plow-able (acres) | Wood-land (acres) | All other (acres) | | | | | | |
| | | | | | | | | | | | | | | |
| THE STATE | 27,159 | 5,615,101 | 1,159,890 | 47,550 | 388,057 | 228,205 | 177,014 | 3,258,558 | 14,322 | 441,505 | 321,223,172 | 46,881,887 | 32,290,238 | 13,636,571 |
| Beaver County | 395 | 67,075 | 18,834 | 884 | 2,556 | 4,203 | 2,140 | 27,176 | 1,918 | 9,386 | 3,085,781 | 505,140 | 348,060 | 181,637 |
| Adamsville precinct | 18 | 1,840 | 577 | 13 | 71 | 71 | | 387 | 593 | 199 | 79,900 | 9,820 | 7,320 | 0,025 |
| Beaver precinct | 198 | 24,433 | 9,636 | 568 | 639 | 2,207 | 1,718 | 5,803 | 354 | 3,508 | 1,421,189 | 303,785 | 212,955 | 89,005 |
| Crampion precinct | 4 | 681 | 13 | | | | | 667 | | 1 | 10,755 | 3,500 | 1,325 | 2,205 |
| Greenville precinct | 29 | 3,514 | 1,241 | 91 | 36 | 121 | 422 | 877 | 652 | 74 | 200,900 | 29,525 | 21,350 | 11,600 |
| Minersville precinct | 88 | 26,558 | 3,814 | 152 | 574 | 1,099 | | 14,623 | 317 | 5,379 | 622,570 | 78,769 | 44,710 | 43,435 |
| Star precinct | 58 | 10,049 | 3,553 | 40 | 1,307 | 105 | | 4,819 | | 225 | 780,470 | 84,750 | 60,400 | 29,367 |
| Box Elder County | 1,977 | 687,895 | 154,168 | 4,900 | 81,022 | 24,208 | 2,008 | 341,179 | 985 | 49,415 | 21,521,028 | 3,714,003 | 2,575,241 | 1,679,547 |
| Bear River precinct | 187 | 33,638 | 10,181 | 412 | 3,569 | 351 | 57 | 17,891 | 431 | 746 | 1,705,305 | 300,145 | 199,150 | 118,750 |
| Beaver Dam precinct | 24 | 6,797 | 2,699 | 75 | 1,631 | 296 | | 2,019 | | 177 | 272,800 | 50,250 | 33,600 | 23,550 |
| Boothe Valley precinct | 9 | 7,748 | 1,402 | 11 | 397 | | | 5,916 | | 22 | 96,950 | 12,600 | 8,950 | 5,325 |
| Box Elder precinct | 247 | 30,546 | 6,477 | 138 | 1,764 | 4,167 | 323 | 15,845 | 80 | 1,752 | 1,846,560 | 352,104 | 263,980 | 87,235 |
| Calls Fort precinct | 32 | 4,259 | 1,577 | 32 | 90 | 357 | | 1,811 | | 392 | 408,450 | 81,000 | 50,190 | 27,245 |
| Centerdale precinct | 48 | 39,843 | 14,329 | 177 | 12,894 | 1,056 | | 3,387 | | 8,000 | 842,800 | 37,740 | 25,790 | 131,600 |
| Clear Creek precinct | 18 | 12,171 | 761 | 6 | | 18 | 50 | 11,087 | | 249 | 114,985 | 24,450 | 14,150 | 7,058 |
| Collinston precinct | 21 | 7,277 | 2,003 | 148 | 1,006 | 25 | | 3,750 | 21 | 324 | 286,200 | 48,600 | 30,300 | 27,875 |
| Curlew precinct | 37 | 39,046 | 6,714 | 410 | 7,058 | 1,731 | | 19,024 | | 4,109 | 601,740 | 52,900 | 32,550 | 55,415 |
| Deweyville precinct | 48 | 7,973 | 2,919 | 127 | 1,059 | 473 | 50 | 2,883 | | 462 | 584,050 | 124,350 | 78,550 | 43,950 |
| East Garland precinct | 40 | 4,839 | 2,021 | 17 | 617 | 144 | | 1,284 | | 756 | 473,600 | 118,400 | 80,050 | 37,287 |
| Elwood precinct | 96 | 7,707 | 5,065 | 19 | 1,120 | 102 | 95 | 600 | 31 | 615 | 1,136,944 | 203,630 | 145,750 | 72,005 |
| Felding precinct | 80 | 13,996 | 6,315 | 63 | 3,368 | 23 | 199 | 3,292 | | 676 | 1,010,305 | 203,120 | 158,080 | 76,994 |
| Garland precinct | 90 | 11,877 | 6,939 | 216 | 1,813 | 105 | | 2,150 | 3 | 545 | 1,031,045 | 221,450 | 161,654 | 79,940 |
| Grouse Creek precinct | 50 | 85,821 | 2,544 | 56 | 289 | 4 | 447 | 80,581 | | 1,920 | 672,400 | 82,000 | 56,500 | 20,405 |
| Honeyville precinct | 81 | 10,676 | 4,189 | 18 | 1,387 | 553 | 21 | 4,202 | | 246 | 857,613 | 162,670 | 116,780 | 55,175 |
| Howell precinct | 67 | 58,407 | 18,558 | 987 | 17,157 | 3,947 | | 5,299 | | 12,450 | 1,191,500 | 92,200 | 56,125 | 131,450 |
| Junction precinct | 14 | 10,932 | 894 | 59 | 60 | | | 9,768 | | 151 | 113,530 | 20,200 | 12,200 | 11,915 |
| Kelton precinct | 6 | 1,923 | 304 | 15 | 186 | | | 4,710 | | 608 | 60,505 | 10,400 | 6,300 | 5,085 |
| Malad precinct | 89 | 18,895 | 6,133 | 103 | 1,263 | 1,186 | 2 | 8,891 | | 1,317 | 715,560 | 111,250 | 71,475 | 100,732 |
| Mantua precinct | 49 | 7,581 | 2,354 | 17 | 77 | 367 | 50 | 3,628 | | 1,103 | 284,413 | 65,525 | 45,745 | 14,075 |
| Park Valley precinct | 22 | 24,005 | 2,133 | 360 | 160 | 219 | 48 | 26,458 | | 627 | 203,875 | 60,825 | 33,800 | 21,666 |
| Penrose precinct | 25 | 7,585 | 2,014 | 13 | 751 | 227 | | 4,787 | 373 | 624 | 440,365 | 56,360 | 20,500 | 20,445 |
| Plymouth precinct | 46 | 13,955 | 4,502 | 177 | 3,456 | 938 | | 4,787 | | 82 | 440,365 | 56,360 | 31,700 | 40,550 |
| Portage precinct | 88 | 25,718 | 6,345 | 131 | 4,637 | 710 | 21 | 13,760 | | 214 | 682,875 | 97,890 | 66,155 | 56,295 |
| Promontory precinct | 26 | 62,882 | 5,421 | 75 | 6,042 | 2,443 | 200 | 48,646 | | 55 | 517,225 | 28,235 | 10,550 | 46,095 |
| Rawlins precinct | 108 | 22,404 | 8,507 | 153 | 3,636 | 348 | 280 | 4,861 | 43 | 4,576 | 1,114,955 | 196,110 | 140,500 | 99,410 |
| Riverside precinct | 29 | 20,909 | 3,764 | 24 | 2,824 | 60 | | 13,300 | | 927 | 554,397 | 71,250 | 49,900 | 36,850 |
| Rosette precinct | 12 | 12,691 | 1,293 | 317 | 160 | | | 10,383 | | 538 | 178,400 | 20,450 | 12,100 | 11,362 |
| Three Mile precinct | 44 | 3,272 | 1,449 | 12 | 377 | 1,114 | | 41 | | 279 | 421,870 | 115,700 | 79,850 | 30,220 |
| Tremont precinct | 124 | 10,716 | 7,214 | 134 | 1,453 | 895 | | 7,711 | | 339 | 1,311,424 | 297,159 | 198,580 | 81,418 |
| Willard precinct | 132 | 13,449 | 4,993 | 188 | 507 | 1,655 | 70 | 2,025 | | 4,007 | 1,273,920 | 315,000 | 231,657 | 61,396 |
| Yost precinct | 32 | 13,721 | 1,718 | 164 | 322 | | | 11,199 | | 328 | 221,430 | 45,500 | 26,700 | 21,365 |
| All other minor civil divs. (2)1 | 6 | 4,726 | 467 | 56 | 12 | 20 | 95 | 3,901 | | 185 | 78,535 | 16,300 | 11,400 | 5,220 |
| Cache County | 2,372 | 392,068 | 121,584 | 1,991 | 34,720 | 13,597 | 25,997 | 175,949 | 1,698 | 16,532 | 24,049,060 | 5,251,483 | 3,508,843 | 1,255,090 |
| Amalga precinct | 32 | 3,541 | 2,008 | 2 | 210 | 176 | 43 | 833 | | 299 | 479,450 | 92,675 | 56,050 | 23,185 |
| Avon precinct | 24 | 8,946 | 1,617 | 55 | 738 | 535 | 640 | 4,571 | | 490 | 242,900 | 34,900 | 25,000 | 8,610 |
| Benson precinct | 46 | 6,886 | 2,643 | 8 | 369 | 674 | | 3,103 | 20 | 69 | 537,400 | 106,550 | 66,400 | 29,650 |
| Clarkston precinct | 105 | 109,503 | 11,286 | 233 | 9,403 | 1,512 | 263 | 86,000 | | 806 | 1,607,050 | 240,245 | 156,800 | 90,920 |
| College precinct | 84 | 8,395 | 5,031 | 48 | 646 | 458 | 115 | 1,595 | | 502 | 1,112,226 | 189,100 | 131,480 | 55,295 |
| Cornish precinct | 54 | 8,358 | 2,891 | 116 | 140 | 142 | 202 | 4,168 | | 999 | 690,915 | 110,250 | 72,800 | 43,595 |
| Coveville precinct | 48 | 6,182 | 2,690 | 8 | 592 | 202 | 273 | 2,103 | | 314 | 440,450 | 80,750 | 51,350 | 23,124 |
| Hyde Park precinct | 109 | 7,678 | 3,553 | 42 | 910 | 193 | 3 | 2,200 | | 655 | 962,952 | 249,090 | 168,800 | 41,025 |
| Hyrum precinct | 231 | 52,555 | 8,891 | 397 | 3,670 | 1,132 | 13,960 | 20,280 | 950 | 3,265 | 2,009,089 | 498,950 | 349,700 | 110,230 |
| Lewiston precinct | 238 | 18,421 | 12,043 | 182 | 944 | 1,135 | 309 | 2,707 | | 1,101 | 2,670,880 | 514,505 | 348,800 | 168,289 |
| Logan precinct | 166 | 10,198 | 4,441 | 75 | 766 | 1,192 | 2 | 3,126 | | 536 | 1,081,600 | 260,900 | 121,250 | 37,941 |
| Mendon precinct | 69 | 10,212 | 4,967 | 12 | 1,778 | 467 | 379 | 3,052 | 7 | 180 | 604,720 | 147,350 | 103,400 | 42,220 |
| Millville precinct | 48 | 2,986 | 1,828 | | 570 | 82 | 7 | 324 | | 176 | 291,470 | 67,230 | 42,825 | 17,360 |
| Mount Sterling precinct | 27 | 7,776 | 2,738 | 77 | 298 | 463 | 3,279 | 514 | | 407 | 807,830 | 56,500 | 39,050 | 12,875 |
| Newton precinct | 120 | 21,446 | 9,791 | 121 | 5,166 | 483 | 50 | 4,527 | | 1,308 | 1,385,352 | 225,395 | 145,550 | 79,125 |
| Nibley precinct | 47 | 2,599 | 1,429 | 16 | 813 | 227 | 128 | 243 | | 153 | 306,100 | 78,525 | 57,950 | 23,405 |
| North Logan precinct | 91 | 6,993 | 3,890 | 168 | 1,122 | 306 | 17 | 1,838 | | 652 | 802,960 | 181,950 | 118,175 | 34,890 |
| Paradise precinct | 68 | 27,825 | 4,300 | 73 | 916 | 1,059 | 2,598 | 18,140 | 23 | 716 | 729,100 | 115,630 | 78,250 | 32,725 |
| Petersboro precinct No. 1 | 19 | 7,515 | 2,950 | 6 | 1,881 | 282 | 289 | 1,866 | | 451 | 866,205 | 42,200 | 28,900 | 15,190 |
| Petersboro precinct No. 2 | 6 | 2,049 | 882 | | 565 | | | 806 | | 85 | 83,860 | 8,400 | 4,600 | 3,260 |
| Providence precinct | 109 | 5,042 | 3,288 | 26 | 897 | 128 | 241 | 759 | | 203 | 881,725 | 204,175 | 157,000 | 32,105 |
| Richmond precinct | 121 | 15,051 | 6,889 | 110 | 1,571 | 442 | 430 | 4,656 | 459 | 494 | 1,238,930 | 311,650 | 170,650 | 65,790 |
| River Heights precinct | 20 | 5,684 | 360 | 2 | 46 | 60 | 3 | 448 | | 65 | 177,700 | 83,100 | 68,200 | 2,955 |
| Riverside precinct | 23 | 2,920 | 1,328 | 14 | 369 | 450 | 48 | 4,696 | | 31 | 433,600 | 107,500 | 62,300 | 18,055 |
| Smithfield precinct | 219 | 16,041 | 7,668 | 91 | 1,087 | 553 | 1,477 | 4,066 | | 1,067 | 2,147,815 | 621,223 | 480,760 | 90,181 |
| Trenton precinct | 70 | 7,903 | 4,453 | 52 | 893 | 513 | 20 | 1,805 | 30 | 637 | 864,275 | 164,090 | 100,650 | 72,780 |
| Wellsville precinct | 170 | 14,164 | 7,633 | 57 | 460 | 731 | 1,221 | 2,908 | 83 | 1,071 | 1,898,006 | 478,650 | 340,050 | 90,520 |
| Carbon County | 285 | 30,869 | 8,672 | 334 | 2,226 | 4,348 | 251 | 7,940 | 29 | 7,769 | 1,513,530 | 317,997 | 203,260 | 123,007 |
| Precinct | | | | | | | | | | | | | | |

AGRICULTURE—UTAH

633

NUMBER OF FARMS, FARM ACREAGE, AND SPECIFIED FARM VALUES, BY COUNTIES AND MINOR CIVIL DIVISIONS: 1930—Continued

| COUNTY AND MINOR CIVIL DIVISION | Number of farms April 1, 1930 | ALL LAND IN FARMS, APRIL 1, 1930, CLASSIFIED ACCORDING TO USE IN 1929 | | | | | | | SPECIFIED FARM VALUES, APRIL 1, 1930 | | | | | |
|--------------------------------------|-------------------------------|---|----------------------------|-------------------------|---------------------------|----------------------|----------------------|----------------------|---|------------------------------------|--------------------------------------|---------------------------------|---------------------------------|--|
| | | All land in farms (acres) | Crop land | | | Pasture land | | | Wood-land not used for pasture (acres) | All other land in farms (acres) | Farm land and buildings (dollars) | All farm buildings (dollars) | Farmers' dwellings (dollars) | Farm implements and machinery (dollars) |
| | | | Crops harvested (acres) | Crop failure (acres) | Idle or fallow (acres) | Plow-able (acres) | Wood-land (acres) | All other (acres) | | | | | | |
| | | | | | | | | | | | | | | |
| Daggett County | 52 | 24,832 | 4,531 | 68 | 1,393 | 905 | 796 | 15,017 | 37 | 2,063 | 481,615 | 60,900 | 37,200 | 47,005 |
| Precinct 1, Linwood..... | 11 | 8,405 | 1,165 | 68 | 500 | 340 | 10 | 5,426 | 866 | 180,000 | 28,275 | 10,275 | 13,500 | |
| Precinct 2, Manila..... | 24 | 8,838 | 1,596 | ----- | 773 | 315 | ----- | 5,133 | 963 | 135,000 | 19,775 | 13,475 | 10,000 | |
| Precinct 3, Antelope..... | 10 | 5,580 | 1,208 | ----- | 120 | 40 | ----- | 3,000 | 209 | 118,000 | 17,850 | 11,400 | 10,000 | |
| All other minor civil divs. (2)..... | 7 | 2,009 | 562 | ----- | ----- | 210 | ----- | 383 | 826 | 28,000 | 3,000 | 1,000 | 1,000 | |
| Davis County | 1,481 | 162,357 | 35,690 | 1,550 | 3,803 | 6,814 | 6,105 | 104,394 | 155 | 4,954 | 15,162,142 | 3,386,041 | 2,555,485 | 911,782 |
| Bountiful precinct..... | 229 | 4,823 | 1,890 | 14 | 93 | 703 | 1,797 | 26 | 3 | 295 | 1,597,255 | 561,450 | 420,000 | 72,205 |
| Centerville precinct..... | 93 | 3,038 | 1,100 | 42 | 37 | 172 | 40 | 595 | 2 | 895 | 900,350 | 288,550 | 215,825 | 43,210 |
| Clearfield precinct..... | 104 | 4,165 | 2,386 | 152 | 206 | 100 | 639 | 246 | 4 | 432 | 1,158,800 | 265,000 | 102,600 | 67,000 |
| Clinton precinct..... | 110 | 3,522 | 2,431 | 226 | 129 | 81 | ----- | 468 | 9 | 178 | 1,070,000 | 108,500 | 121,000 | 80,250 |
| Farlington precinct..... | 110 | 31,450 | 2,763 | 145 | 77 | 548 | 712 | 26,302 | 49 | 554 | 1,137,450 | 270,700 | 215,100 | 71,614 |
| Kaysville precinct..... | 151 | 43,826 | 4,163 | 40 | 492 | 237 | 262 | 28,294 | 37 | 311 | 1,527,420 | 336,000 | 230,700 | 78,100 |
| Layton precinct..... | 245 | 33,704 | 9,878 | 283 | 1,744 | 900 | 2,349 | 17,707 | ----- | 883 | 3,462,055 | 614,061 | 430,300 | 221,807 |
| South Bountiful precinct..... | 103 | 9,399 | 1,589 | 124 | 178 | 2,732 | 349 | 3,841 | 11 | 575 | 690,800 | 166,000 | 143,475 | 17,000 |
| South Weber precinct..... | 49 | 13,003 | 1,651 | 67 | 453 | 100 | 57 | 11,061 | 18 | 256 | 506,050 | 85,000 | 50,725 | 49,525 |
| Syracuse precinct..... | 130 | 6,578 | 4,004 | 174 | 233 | 333 | ----- | 1,385 | ----- | 389 | 1,487,791 | 264,400 | 183,575 | 102,850 |
| West Bountiful precinct..... | 72 | 2,329 | 975 | 38 | 21 | 322 | ----- | 880 | 2 | 91 | 610,500 | 175,120 | 131,000 | 31,965 |
| West Point precinct..... | 85 | 5,800 | 2,700 | 245 | 140 | 286 | ----- | 2,394 | ----- | 55 | 943,200 | 177,200 | 123,000 | 72,270 |
| Duchesne County | 1,050 | 173,686 | 54,008 | 2,692 | 3,639 | 12,025 | 1,632 | 56,878 | 487 | 42,305 | 5,247,800 | 668,740 | 604,608 | 424,550 |
| Precinct 1, Neola..... | 102 | 11,072 | 3,796 | 158 | 63 | 1,442 | ----- | 4,341 | 47 | 1,225 | 463,675 | 69,750 | 51,450 | 41,874 |
| Precinct 2, Cedarview..... | 74 | 11,857 | 4,855 | 72 | 299 | 870 | ----- | 2,078 | 65 | 3,618 | 315,920 | 60,250 | 47,300 | 36,915 |
| Precinct 3, Roosevelt..... | 101 | 15,035 | 5,843 | 751 | 689 | 861 | ----- | 2,534 | ----- | 4,327 | 628,345 | 114,415 | 84,075 | 60,777 |
| Precinct 4, Myton..... | 111 | 17,847 | 6,097 | 783 | 1,407 | 2,117 | 144 | 3,230 | 398 | 3,731 | 697,307 | 94,430 | 74,155 | 49,885 |
| Precinct 5, Antelope..... | 15 | 2,000 | 863 | ----- | 25 | ----- | ----- | ----- | ----- | 1,112 | 63,000 | 7,650 | 5,300 | 4,450 |
| Precinct 6, Midview..... | 28 | 5,115 | 1,501 | 344 | 139 | 125 | 10 | 1,106 | ----- | 1,706 | 135,700 | 30,925 | 22,675 | 8,750 |
| Precinct 7, Fork Lake..... | 47 | 6,211 | 2,323 | 106 | 115 | 171 | 603 | 1,717 | ----- | 1,176 | 296,200 | 35,875 | 22,200 | 16,000 |
| Precinct 8, Bluebell..... | 20 | 3,784 | 1,111 | ----- | 80 | ----- | ----- | 1,450 | ----- | 1,134 | 87,550 | 12,550 | 5,500 | 6,485 |
| Precinct 9, Altonah..... | 74 | 10,322 | 3,458 | 53 | 312 | 680 | ----- | 3,820 | ----- | 1,009 | 280,070 | 34,500 | 21,925 | 23,515 |
| Precinct 10, Boneta..... | 41 | 6,737 | 1,875 | 14 | 24 | 473 | ----- | 2,799 | ----- | 1,550 | 161,000 | 29,025 | 18,100 | 10,950 |
| Precinct 11, Duchesne..... | 50 | 20,827 | 3,542 | 5 | 15 | 393 | 19 | 15,037 | 17 | 1,503 | 467,950 | 54,500 | 38,100 | 28,400 |
| Precinct 12, Tabiona..... | 34 | 5,116 | 1,649 | 40 | 156 | 429 | 62 | 696 | ----- | 2,284 | 170,000 | 28,100 | 25,100 | 13,100 |
| Precinct 13, Fruitland..... | 19 | 5,323 | 654 | ----- | 239 | ----- | ----- | 3,120 | ----- | 1,110 | 80,000 | 11,400 | 6,000 | 10,550 |
| Precinct 14, Utah..... | 26 | 3,402 | 1,171 | ----- | 25 | 173 | ----- | ----- | ----- | 2,003 | 138,700 | 41,375 | 20,075 | 9,150 |
| Precinct 15, Hanna..... | 25 | 4,160 | 1,412 | ----- | 20 | 322 | ----- | ----- | ----- | 2,400 | 171,500 | 64,500 | 41,800 | 6,850 |
| Precinct 16, Talmage..... | 34 | 4,563 | 1,298 | ----- | 13 | 303 | ----- | ----- | ----- | 2,855 | 86,000 | 19,550 | 7,325 | 2,465 |
| Precinct 17, Ioka..... | 56 | 11,547 | 3,264 | 179 | 67 | 307 | 20 | 6,280 | ----- | 1,431 | 343,700 | 45,445 | 34,025 | 23,275 |
| Precinct 18, Monarch..... | 17 | 2,240 | 969 | ----- | 285 | ----- | ----- | 895 | ----- | 91 | 62,000 | 6,525 | 4,320 | 4,750 |
| Precinct 19, Strawberry..... | 17 | 1,841 | 467 | ----- | 63 | ----- | ----- | ----- | ----- | 1,311 | 30,500 | 5,800 | 3,400 | 4,000 |
| Precinct 20, Harper..... | 8 | 1,920 | 520 | 41 | 48 | 135 | ----- | 265 | ----- | 811 | 30,500 | 6,175 | 4,550 | 4,550 |
| Precinct 21, Mountain Home..... | 41 | 8,555 | 2,031 | 80 | 8 | 1,440 | 92 | 2,311 | ----- | 2,302 | 185,000 | 26,775 | 17,100 | 11,750 |
| Precinct 22, Mount Emmons..... | 37 | 5,090 | 1,936 | 22 | 10 | 428 | ----- | 2,645 | ----- | 649 | 136,400 | 20,000 | 10,100 | 14,610 |
| Precinct 23, Red Cap..... | 44 | 6,551 | 2,600 | 40 | 189 | 353 | 711 | 1,482 | ----- | 1,086 | 219,855 | 34,000 | 21,400 | 24,275 |
| Precinct 24, Hayden..... | 14 | 1,951 | 684 | 4 | 40 | 274 | ----- | 877 | ----- | 72 | 51,700 | 8,350 | 5,300 | 5,400 |
| Emery County | 758 | 115,087 | 30,782 | 1,639 | 5,723 | 6,296 | 2,432 | 24,019 | 323 | 43,083 | 2,147,182 | 602,100 | 496,725 | 200,738 |
| Castle Dale precinct..... | 87 | 12,126 | 3,129 | 124 | 563 | 1,173 | ----- | 3,865 | ----- | 3,272 | 436,000 | 137,650 | 103,750 | 21,000 |
| Clawson precinct..... | 9 | 1,054 | 365 | ----- | 166 | 100 | ----- | 223 | 40 | 1,600 | 24,000 | 4,750 | 2,000 | 2,000 |
| Cleveland precinct..... | 65 | 7,330 | 2,221 | 28 | 520 | 859 | ----- | 454 | ----- | 3,148 | 139,445 | 22,975 | 14,650 | 17,315 |
| Desert Lake precinct..... | 35 | 13,364 | 1,510 | 200 | 622 | 440 | 720 | | | | | | | |

NUMBER OF FARMS, FARM ACREAGE, AND SPECIFIED FARM VALUES, BY COUNTIES AND MINOR CIVIL DIVISIONS: 1930—Continued

| COUNTY AND MINOR CIVIL DIVISION | Number of farms April 1, 1930 | ALL LAND IN FARMS, APRIL 1, 1930, CLASSIFIED ACCORDING TO USE IN 1929 | | | | | | | | | SPECIFIED FARM VALUES, APRIL 1, 1930 | | | |
|--------------------------------------|-------------------------------|---|----------------------------|-------------------------|---------------------------|----------------------|----------------------|----------------------|---|------------------------------------|--------------------------------------|---------------------------------|---------------------------------|--|
| | | All land in farms (acres) | Crop land | | | Pasture land | | | Wood-land not used for pasture (acres) | All other land in farms (acres) | Farm land and buildings (dollars) | All farm buildings (dollars) | Farmers' dwellings (dollars) | Farm implements and machinery (dollars) |
| | | | Crops harvested (acres) | Crop failure (acres) | Idle or fallow (acres) | Plow-able (acres) | Wood-land (acres) | All other (acres) | | | | | | |
| Iron County | 588 | 354,223 | 22,698 | 3,302 | 5,185 | 34,240 | 17,631 | 251,728 | 328 | 19,131 | 5,501,317 | 683,060 | 459,900 | 269,135 |
| Cedar City precinct..... | 225 | 201,388 | 8,955 | 803 | 888 | 21,959 | 4,987 | 162,779 | 30 | 957 | 2,752,213 | 229,395 | 150,450 | 117,930 |
| Enoch precinct..... | 23 | 4,900 | 1,220 | 142 | 871 | 2,308 | 571 | 2,308 | 48,925 | 34,675 | 10,875 | 10,875 | 9,125 | 12,365 |
| Hamlin Valley precinct..... | 20 | 23,200 | 313 | 1,212 | 284 | 348 | 4,665 | 15,706 | 672 | 17,400 | 5,640 | 24,400 | 12,365 | 5,740 |
| Kanarra precinct..... | 25 | 8,112 | 1,033 | 237 | 475 | 43 | 6,080 | 118 | 120 | 239,825 | 33,950 | 24,400 | 2,500 | 14,950 |
| Lund precinct..... | 15 | 10,203 | 68 | 15 | 110 | ----- | 5,720 | ----- | 4,290 | 66,500 | 5,100 | 2,500 | 14,950 | 14,950 |
| New Castle precinct..... | 22 | 31,434 | 1,130 | 341 | 342 | 1,915 | ----- | 27,675 | 31 | 360,300 | 41,500 | 28,300 | 19,335 | 63,190 |
| Paragonah precinct..... | 86 | 15,644 | 2,280 | 138 | 329 | 188 | 1,080 | 7,182 | 130 | 4,326 | 298,810 | 50,525 | 41,075 | 10,010 |
| Parowan precinct..... | 137 | 46,955 | 6,367 | 265 | 1,153 | 1,634 | 6,666 | 23,216 | ----- | 7,654 | 1,192,385 | 226,740 | 157,280 | 5,515 |
| Summit precinct..... | 34 | 7,401 | 1,223 | 102 | 382 | 5,621 | ----- | 43 | ----- | 30 | 184,320 | 28,575 | 11,950 | ----- |
| All other minor civil divs. (2)..... | 11 | 4,986 | 109 | 47 | 340 | 224 | 233 | 3,327 | 50 | 666 | 78,830 | 9,950 | 3,650 | ----- |
| Juab County | 496 | 159,555 | 38,660 | 1,001 | 24,055 | 4,255 | 2,433 | 82,368 | 610 | 8,185 | 4,243,748 | 415,370 | 220,000 | 320,005 |
| Callao precinct..... | 22 | 5,682 | 692 | 10 | 101 | 30 | ----- | 4,202 | 14 | 633 | 148,405 | 36,260 | 18,750 | 16,115 |
| Eureka precinct..... | 8 | 2,943 | 389 | 100 | 670 | 25 | 75 | ----- | ----- | 1,684 | 28,400 | 4,950 | 3,600 | 3,400 |
| Levan precinct..... | 100 | 23,831 | 8,868 | 175 | 6,092 | 866 | 139 | 7,317 | 250 | 124 | 643,915 | 53,965 | 29,250 | 58,965 |
| Mammoth precinct..... | 7 | 8,164 | 1,586 | ----- | 428 | ----- | ----- | 4,526 | ----- | 1,624 | 400,200 | 16,475 | 4,025 | 12,100 |
| Mills precinct..... | 24 | 8,694 | 1,797 | ----- | 670 | 15 | ----- | 6,112 | ----- | 100 | 196,888 | 12,200 | 7,525 | 14,709 |
| Mona precinct..... | 59 | 14,288 | 4,548 | 59 | 2,654 | 599 | 364 | 6,747 | 11 | 306 | 629,640 | 89,000 | 40,250 | 58,104 |
| Nephi precinct..... | 268 | 90,248 | 17,784 | 537 | 12,740 | 2,620 | 1,855 | 52,426 | 335 | 1,981 | 2,042,650 | 177,280 | 100,250 | 138,512 |
| Silver City precinct..... | 7 | 2,083 | 100 | 20 | 610 | ----- | ----- | 100 | ----- | 1,253 | 17,150 | 1,150 | 600 | 1,700 |
| Trout Creek precinct..... | 11 | 3,622 | 926 | 100 | 90 | 100 | ----- | 1,926 | ----- | 480 | 136,500 | 24,100 | 14,850 | 16,400 |
| Kane County | 200 | 112,752 | 5,834 | 486 | 794 | 1,512 | 160 | 103,546 | 7 | 413 | 1,185,025 | 228,965 | 158,395 | 81,560 |
| Precinct 1, Kanab..... | 64 | 41,438 | 2,818 | 268 | 376 | 244 | ----- | 37,714 | ----- | 18 | 352,940 | 41,100 | 27,550 | 23,100 |
| Precinct 2, Mount Carmel..... | 18 | 9,097 | 425 | 21 | ----- | 100 | ----- | 8,538 | ----- | 3 | 95,450 | 14,200 | 3,850 | 3,850 |
| Precinct 3, Orderville..... | 36 | 21,831 | 913 | 89 | 151 | 70 | 100 | 20,328 | 7 | 108 | 245,635 | 49,265 | 30,275 | 22,215 |
| Precinct 4, Glendale..... | 24 | 23,751 | 612 | 43 | 120 | 40 | ----- | 22,497 | ----- | 79 | 264,460 | 60,800 | 49,250 | 20,700 |
| Precinct 5, Alton..... | 24 | 9,322 | 748 | 35 | 145 | 338 | ----- | 7,851 | ----- | 205 | 163,500 | 36,850 | 26,550 | 8,275 |
| Precinct 6, Johnson..... | 14 | 7,313 | 313 | 20 | 2 | 360 | ----- | 6,015 | ----- | ----- | 63,040 | 12,900 | 10,670 | 3,450 |
| Millard County | 1,243 | 268,666 | 74,222 | 4,561 | 26,656 | 9,752 | 2,052 | 120,023 | 10 | 31,370 | 9,130,078 | 1,560,785 | 1,140,697 | 588,040 |
| Abraham precinct..... | 56 | 7,027 | 3,587 | 214 | 751 | 43 | ----- | 1,276 | ----- | 826 | 436,859 | 61,470 | 34,600 | 29,906 |
| Black Rock precinct..... | 3 | 698 | ----- | ----- | ----- | ----- | ----- | 609 | ----- | 28 | 9,010 | 5,000 | 4,000 | 2,500 |
| Burbank precinct..... | 7 | 3,740 | 746 | ----- | ----- | 58 | ----- | 2,080 | ----- | 856 | 133,000 | 19,200 | 14,150 | 6,700 |
| Clear Lake precinct..... | 5 | 6,030 | 220 | ----- | 120 | ----- | ----- | 4,150 | ----- | 1,540 | 64,000 | 4,900 | 3,700 | 1,050 |
| Delta precinct..... | 141 | 18,094 | 8,768 | 687 | 985 | 1 | 978 | 3,981 | ----- | 2,644 | 826,374 | 157,220 | 105,600 | 76,410 |
| Deseret precinct..... | 87 | 12,505 | 3,862 | 13 | 1,168 | 175 | ----- | 3,979 | 10 | 3,298 | 548,396 | 101,075 | 74,015 | 43,710 |
| Fillmore precinct..... | 101 | 16,027 | 4,848 | 423 | 2,606 | 2,003 | 634 | 2,802 | ----- | 2,810 | 629,170 | 164,025 | 124,300 | 30,195 |
| Flowers precinct..... | 36 | 6,240 | 3,262 | 263 | 1,746 | 511 | ----- | 235 | ----- | 223 | 400,900 | 51,830 | 33,050 | 36,535 |
| Gandy precinct..... | 12 | 3,662 | 961 | ----- | 200 | 170 | ----- | 1,050 | ----- | 1,281 | 132,500 | 10,400 | 5,950 | 7,400 |
| Garrison precinct..... | 12 | 3,241 | 1,133 | ----- | 220 | 140 | ----- | 1,240 | ----- | 499 | 132,000 | 13,300 | 8,900 | 8,600 |
| Greenwood precinct..... | 5 | 2,440 | 520 | 50 | 100 | 138 | ----- | 1,615 | ----- | 17 | 42,200 | 3,900 | 1,850 | 3,450 |
| Hinckley precinct..... | 113 | 10,679 | 6,509 | 497 | 1,346 | 127 | ----- | 708 | ----- | 1,492 | 873,535 | 172,245 | 128,125 | 57,800 |
| Holden precinct..... | 73 | 30,818 | 4,382 | 171 | 2,744 | 1,249 | ----- | 22,064 | ----- | 208 | 429,727 | 122,200 | 90,450 | 29,490 |
| Kanosh precinct..... | 87 | 48,665 | 4,278 | 324 | 2,544 | 1,490 | ----- | 36,743 | ----- | 2,986 | 659,298 | 10,470 | 12,402 | 23,203 |
| Leamington precinct..... | 43 | 16,612 | 3,255 | 699 | 675 | 292 | ----- | 8,235 | ----- | 3,386 | 536,310 | 86,100 | 65,200 | 24,105 |
| Lynnville precinct..... | 15 | 3,198 | 834 | 70 | ----- | 215 | ----- | 1,526 | ----- | 553 | 104,700 | 30,600 | 22,300 | 8,350 |
| McCormick precinct..... | 13 | 2,457 | 391 | ----- | 610 | 627 | ----- | 125 | ----- | 404 | 83,260 | 13,550 | 7,950 | 4,545 |
| Meadow precinct..... | 66 | 13,823 | 3,532 | 63 | 2,057 | 62 | 440 | 5,204 | ----- | 1,975 | 379,020 | 132,000 | 111,650 | 19,775 |
| Oak City precinct..... | 60 | 15,221 | 2,945 | 464 | 1,887 | 69 | ----- | 6,960 | ----- | 3,266 | 508,430 | 59,300 | 32,850 | 33,805 |
| Oasis precinct..... | 67 | 6,141 | 3,250 | 36 | 1,622 | 13 | ----- | 500 | ----- | 820 | 494,605 | 90,700 | 56,095 | 25,728 |
| Scipio precinct..... | 93 | 22,764 | 5,324 | 255 | 3,023 | 2,220 | ----- | 11,827 | ----- | 135 | 341,044 | 90,600 | 69,650 | 26,950 |
| Southerland precinct..... | 81 | 11,027 | 6,213 | 180 | 964 | 190 | ----- | 2,612 | ----- | 808 | 794,170 | 107,550 | 74,880 | 47,270 |
| Woodrow precinct..... | 67 | 8,147 | 5,042 | 222 | 1,158 | ----- | ----- | 470 | ----- | 1,255 | 511,600 | 64,050 | 50,150 | 40,885 |
| Morgan County | 247 | 126,065 | 11,973 | 403 | 957 | 727 | 13,839 | 88,803 | 62 | 9,922 | 2,770,760 | 674,487 | 464,200 | 182,988 |
| Canyon Creek precinct..... | 70 | 38,925 | 2,865 | 189 | 365 | 233 | 6,149 | 28,877 | 4 | 273 | 746,781 | 200,400 | 140,050 | 54,740 |
| Croyden precinct..... | 15 | 41,681 | 1,078 | 20 | 40 | 15 | 6,886 | 25,016 | ----- | 8,626 | 327,901 | 42,000 | 25,100 | 14,465 |
| Milton precinct..... | 40 | 11,660 | 1,786 | 4 | 213 | 51 | ----- | 9,396 | ----- | 210 | 382,680 | 60,095 | 52,175 | 26,430 |
| Morgan precinct..... | 87 | 22,329 | 3,481 | 205 | 178 | 313 | 445 | 17,281 | 58 | 369 | 806,403 | 228,180 | 153,850 | 68,443 |
| Peterson precinct..... | 35 | 12,090 | 2,762 | 15 | 161 | 115 | 359 | 8,223 | ----- | 445 | 506,985 | 113,842 | 80,025 | 28,880 |
| Piute County | 239 | 40,132 | 12,936 | 165 | 809 | 643 | 280 | 15,467 | 66 | 9,766 | 1,602,520 | 246,350 | 183,360 | 118,778 |
| Circleville precinct..... | 78 | 12,015 | 4,824 | 25 | 338 | 13 | ----- | 4,836 | 2 | 1,977 | 612,260 | 90,425 | 70,675 | 39,013 |
| Greenwich precinct..... | 26 | 4,340 | 1,506 | ----- | 244 | 145 | 150 | 1,098 | ----- | 1,194 | 182,100 | 19,550 | 13,250 | 16,890 |
| Junction precinct..... | 31 | 5,162 | 1,352 | 39 | 126 | 223 | 2 | 2,075 | ----- | 1,845 | 153,955 | 18,550 | 17,825 | 14,155 |
| Kingston precinct..... | 38 | 7,445 | 2,165 | 101 | 84 | 299 | 108 | 2,229 | 64 | 2,435 | 232,005 | 35,625 | 26,610 | 17,245 |
| Marysville precinct..... | 56 | 11,170 | 3,069 | ----- | 17 | ----- | 20 | 5,229 | ----- | 2,815 | 422,200 | 82,200 | 55,100 | 30,875 |
| Rich County | 273 | 381,236 | 48,969 | 312 | 2,024 | 7,541 | 1,113 | 318,018 | 27 | 3,233 | 3,650,229 | 518,080 | 324,810 | 258,244 |
| Garden City precinct..... | 66 | 15,848 | 2,508 | 152 | 117 | 162 | 772 | 11,931 | 27 | 179 | 361,533 | 106,400 | 79,550 | 22,585 |
| Laketown precinct..... | 58 | 45,789 | 5,313 | 189 | 912 | 185 | ----- | 38,733 | ----- | 507 | 573,220 | 136,425 | 78,775 | 79,924 |
| Randolph precinct..... | 66 | 45,618 | 14,682 | 2 | 247 | 1,793 | 25 | 27,470 | ----- | 1,299 | 803,363 | 103,835 | 71,900 | 68,840 |
| Round Valley precinct..... | 16 | 18,950 | 1,228 | ----- | 181 | 380 | 282 | 16,752 | ----- | 147 | 208,020 | 23,935 | 14,410 | 17,875 |
| Sage Creek precinct..... | 18 | 22,781 | 7,409 | ----- | 375 | ----- | ----- | 14,287 | ----- | 710 | 400,215 | 45,400 | 16,800 | 18,650 |
| Woodruff precinct..... | 49 | 232,860 | 17,829 | 19 | 192 | 5,041 | 33 | 208,845 | ----- | 391 | 1,303,878 | 102,085 | 63,875 | 60,6 |

AGRICULTURE—UTAH

635

NUMBER OF FARMS, FARM ACREAGE, AND SPECIFIED FARM VALUES, BY COUNTIES AND MINOR CIVIL DIVISIONS: 1930—Continued

| COUNTY AND MINOR CIVIL DIVISION | Number of farms April 1, 1930 | ALL LAND IN FARMS, APRIL 1, 1930, CLASSIFIED ACCORDING TO USE IN 1929 | | | | | | | | SPECIFIED FARM VALUES, APRIL 1, 1930 | | | | |
|--|-------------------------------|---|----------------------------|-------------------------|---------------------------|----------------------|----------------------|----------------------|---|--------------------------------------|--------------------------------------|---------------------------------|---------------------------------|--|
| | | All land in farms (acres) | Crop land | | | Pasture land | | | Wood-land not used for pasture (acres) | All other land in farms (acres) | Farm land and buildings (dollars) | All farm buildings (dollars) | Farmers' dwellings (dollars) | Farm implements and machinery (dollars) |
| | | | Crops harvested (acres) | Crop failure (acres) | Idle or fallow (acres) | Plow-able (acres) | Wood-land (acres) | All other (acres) | | | | | | |
| | | | | | | | | | | | | | | |
| Salt Lake County | 2,932 | 134,582 | 60,132 | 3,336 | 19,065 | 7,375 | 1,364 | 25,597 | 971 | 16,512 | 27,050,232 | 3,275,985 | 5,923,695 | 1,983,087 |
| Precinct 1..... | 390 | 9,913 | 4,262 | 294 | 333 | 658 | 428 | 2,097 | 218 | 1,623 | 5,480,920 | 1,738,065 | 1,319,565 | 239,840 |
| Precinct 2..... | 77 | 1,732 | 845 | 27 | 132 | 338 | 9 | 391 | 89 | 59 | 767,955 | 189,610 | 139,825 | 43,160 |
| Precinct 3..... | 335 | 8,246 | 2,022 | 58 | 122 | 426 | 9 | 231 | 378 | 283 | 2,848,275 | 1,121,345 | 783,445 | 100,627 |
| Precinct 4..... | 84 | 3,097 | 1,082 | 75 | 312 | 167 | 566 | 734 | 295 | 295 | 666,782 | 193,610 | 131,470 | 37,966 |
| Precinct 5..... | 444 | 20,439 | 12,973 | 541 | 4,083 | 1,845 | 8 | 4,644 | 5,345 | 4,192,960 | 1,155,825 | 793,875 | 239,887 | |
| Precinct 6..... | 214 | 5,485 | 2,812 | 53 | 594 | 117 | 68 | 1,734 | 1 | 606 | 1,269,945 | 379,750 | 259,615 | 81,597 |
| Precinct 7..... | 340 | 14,293 | 6,450 | 497 | 1,189 | 1,085 | 129 | 2,899 | 2,084 | 2,653,935 | 709,675 | 591,675 | 124,690 | |
| Precinct 8..... | 386 | 31,892 | 12,935 | 761 | 3,462 | 1,045 | 559 | 16,511 | 743 | 1,876 | 3,774,760 | 1,144,010 | 666,775 | 210,832 |
| Precinct 9..... | 339 | 26,140 | 13,458 | 492 | 7,524 | 842 | 30 | 1,185 | 5 | 2,646 | 2,898,850 | 666,975 | 427,725 | 200,095 |
| Precinct 10..... | 4 | 1,021 | 309 | 1 | 400 | 23 | 287 | 1 | 1 | 1 | 39,475 | 4,660 | 2,300 | 7,600 |
| Precinct 11..... | 169 | 3,849 | 1,799 | 382 | 402 | 264 | 13 | 638 | 4 | 347 | 1,322,035 | 446,120 | 308,400 | 72,935 |
| Precinct 12..... | 18 | 1,893 | 142 | 69 | 139 | 372 | 126 | 126 | 1,045 | 77,400 | 22,000 | 12,760 | 7,200 | |
| Salt Lake City precinct..... | 132 | 2,576 | 943 | 76 | 393 | 393 | 140 | 448 | 183 | 1,146,000 | 423,760 | 294,325 | 34,265 | |
| San Juan County | 442 | 110,477 | 15,832 | 1,236 | 7,780 | 3,468 | 6,714 | 64,112 | 1,430 | 19,925 | 1,241,477 | 179,964 | 114,085 | 126,975 |
| Precinct 1, Bluff..... | 152 | 10,495 | 744 | 5 | 2 | 31 | 74 | 8,164 | 1,473 | 99,410 | 37,255 | 23,230 | 22,613 | |
| Precinct 2, Monticello..... | 88 | 46,133 | 6,173 | 632 | 3,399 | 2,104 | 937 | 24,225 | 150 | 7,913 | 451,460 | 45,275 | 28,250 | |
| Precinct 3, Blanding..... | 127 | 24,115 | 4,384 | 464 | 1,871 | 1,298 | 3,651 | 6,068 | 980 | 5,369 | 337,835 | 60,180 | 53,445 | |
| Precinct 4, La Sal..... | 30 | 10,675 | 2,381 | 51 | 348 | 35 | 10 | 4,509 | 20 | 3,521 | 298,298 | 32,850 | 29,990 | |
| Precinct 5, Lockerby..... | 22 | 8,961 | 1,259 | 78 | 1,517 | --- | --- | 580 | 4,628 | 280 | 55,010 | 7,925 | 6,450 | |
| Precinct 6, Cedar Point..... | 15 | 7,051 | 690 | 8 | 453 | --- | --- | 1,167 | 3,694 | 1,129 | 64,174 | 5,150 | 2,825 | |
| Precinct 7, Summit Point..... | 8 | 3,047 | 201 | --- | 170 | --- | --- | 265 | 2,316 | 30 | 13,990 | 1,345 | 1,225 | |
| Sanpete County | 1,703 | 466,208 | 81,916 | 1,603 | 13,475 | 7,444 | 19,784 | 321,873 | 450 | 19,721 | 13,300,789 | 2,059,105 | 1,419,377 | 741,086 |
| Axtell precinct..... | 51 | 5,274 | 2,567 | 32 | 276 | 93 | --- | 1,458 | 11 | 837 | 337,325 | 64,400 | 52,735 | |
| Centerfield precinct..... | 97 | 10,317 | 5,092 | 13 | 362 | 70 | 640 | 1,692 | --- | 2,098 | 672,940 | 134,850 | 94,450 | |
| Chester precinct..... | 34 | 8,210 | 2,204 | 53 | 504 | 144 | 2,920 | 1,809 | --- | 896 | 332,100 | 60,900 | 33,900 | |
| Ephraim precinct..... | 202 | 43,897 | 9,889 | 185 | 1,619 | 149 | 1,196 | 31,130 | 720 | 720 | 1,489,695 | 76,650 | 34,550 | |
| Fairview precinct..... | 166 | 48,075 | 7,178 | 70 | 828 | 252 | 2,675 | 25,659 | 24 | 1,389 | 1,287,055 | 255,595 | 191,862 | |
| Fayette precinct..... | 43 | 7,205 | 1,828 | 89 | 47 | --- | 360 | 4,645 | 3 | 539 | 200,450 | 7,350 | 4,000 | |
| Fountain Green precinct..... | 103 | 75,766 | 4,371 | 18 | 1,714 | 1,232 | 1,004 | 66,225 | 1,291 | 1,291 | 1,104,625 | 156,205 | 108,050 | |
| Gunnison precinct..... | 153 | 21,696 | 6,770 | 498 | 388 | 606 | 400 | 9,863 | 177 | 2,764 | 1,274,150 | 305,460 | 228,975 | |
| Indianola precinct..... | 22 | 11,225 | 2,315 | 40 | 1,669 | 290 | 640 | 5,261 | --- | 1,010 | 286,200 | 34,320 | 25,260 | |
| Manti precinct..... | 144 | 81,708 | 7,945 | 113 | 356 | 130 | 4,718 | 67,963 | 40 | 443 | 1,898,191 | 365,350 | 297,400 | |
| Mayfield precinct..... | 72 | 6,442 | 2,872 | --- | 80 | 188 | 1,228 | 1,229 | 105 | 740 | 343,635 | 14,380 | 9,175 | |
| Milburn precinct..... | 26 | 12,293 | 1,095 | 32 | 128 | 406 | 2,570 | 7,414 | 51 | 51 | 384,300 | 34,708 | 23,600 | |
| Moron precinct..... | 109 | 29,921 | 6,356 | 56 | 2,487 | 688 | 40 | 19,267 | 49 | 1,027 | 982,831 | 194,690 | 177,950 | |
| Mount Pleasant precinct..... | 200 | 80,373 | 12,614 | 176 | 1,231 | 1,442 | 1,268 | 61,080 | 49 | 2,552 | 1,792,280 | 213,090 | 93,900 | |
| Spring City precinct..... | 137 | 12,941 | 4,501 | 201 | 766 | 745 | 159 | 3,372 | 50 | 3,149 | 593,475 | 28,490 | 14,409 | |
| Sterling precinct..... | 41 | 2,495 | 1,140 | 27 | --- | 36 | 660 | 621 | 11 | 11 | 178,530 | 24,790 | 16,530 | |
| Wales precinct..... | 43 | 8,370 | 1,979 | --- | 1,020 | 778 | 246 | 4,693 | --- | 254 | 267,060 | 15,960 | 9,430 | |
| Sevier County | 1,038 | 121,721 | 49,401 | 1,294 | 2,167 | 6,075 | 13,569 | 39,181 | 198 | 9,866 | 8,056,393 | 1,065,345 | 767,855 | 509,445 |
| Annabella precinct..... | 49 | 3,360 | 1,426 | 51 | 63 | 83 | --- | 1,299 | --- | 438 | 277,145 | 65,325 | 51,150 | |
| Aurora precinct..... | 62 | 6,151 | 3,916 | 121 | 278 | 102 | 31 | 1,400 | --- | 395 | 515,276 | 49,810 | 21,800 | |
| Burrville precinct..... | 13 | 1,854 | 642 | --- | 97 | --- | --- | 970 | --- | 235 | 103,440 | 15,000 | 11,800 | |
| Central precinct..... | 49 | 4,503 | 1,940 | 16 | 77 | 296 | --- | 1,971 | --- | 203 | 384,247 | 67,040 | 45,240 | |
| Cove precinct..... | 25 | 3,417 | 737 | 16 | 52 | 10 | 2 | 2,214 | --- | 286 | 117,712 | 20,400 | 14,920 | |
| Elsinore precinct..... | 86 | 9,880 | 3,372 | 34 | 2 | 31 | 3,647 | 1,975 | 52 | 767 | 622,475 | 82,590 | 64,475 | |
| Glenwood precinct..... | 53 | 3,211 | 1,228 | 45 | 64 | 1,384 | --- | 1,11 | 10 | 469 | 232,165 | 29,660 | 1,450 | |
| Joseph precinct..... | 42 | 6,773 | 1,957 | 36 | 110 | 159 | 780 | 2,968 | 40 | 693 | 307,602 | 41,660 | 28,650 | |
| Koosharem precinct..... | 47 | 7,727 | 2,132 | 43 | 207 | 72 | 1,000 | 3,459 | --- | 814 | 222,170 | 8,680 | 4,330 | |
| Monroe precinct..... | 152 | 16,122 | 8,445 | 10 | 47 | 763 | 1,982 | 3,665 | 1,210 | 1,559,713 | 368,475 | 239,000 | | |
| Richmond precinct..... | 78 | 9,284 | 3,428 | 266 | 318 | 531 | 678 | 3,526 | 542 | 448,280 | 22,190 | 15,040 | | |
| Richfield precinct..... | 162 | 16,178 | 6,551 | 108 | 226 | 1,166 | 3,727 | 3,351 | 1 | 1,649 | 1,294,655 | 191,655 | 145,260 | |
| Salina precinct..... | 124 | 23,042 | 8,074 | 429 | 345 | 353 | 832 | 11,249 | 96 | 1,668 | 1,033,698 | 81,960 | 52,930 | |
| Sigurd precinct..... | 27 | 4,912 | 2,402 | --- | 120 | 160 | 820 | 303 | --- | 567 | 408,815 | 43,600 | 27,930 | |
| Venice precinct..... | 48 | 3,816 | 2,200 | 40 | 134 | 903 | 40 | --- | --- | 459 | 426,425 | 54,550 | 41,800 | |
| Vermilion precinct..... | 21 | 1,491 | 966 | 79 | 27 | 63 | --- | 90 | --- | 266 | 148,506 | 31,770 | 20,000 | |
| Summit County | 509 | 202,823 | 38,960 | 211 | 1,625 | 5,895 | 2,789 | 150,661 | 745 | 2,736 | 4,980,298 | 1,057,000 | 661,435 | 296,196 |
| Coalville precinct..... | 58 | 20,847 | 1,715 | 22 | 495 | 1,068 | 118 | 16,251 | 120 | 618 | 391,750 | 114,125 | 82,480 | |
| Echo precinct..... | 8 | 6,630 | 198 | 8 | 30 | 15 | 84 | 6,262 | --- | 53 | 56,619 | 9,000 | 7,780 | |
| Francis precinct..... | 29 | 2,926 | 1,498 | --- | 137 | 218 | --- | 1,629 | 1 | 122 | 217,030 | 46,625 | 29,235 | |
| Henefer precinct..... | 47 | 55,459 | 1,999 | 17 | 566 | 83 | 335 | 62,867 | --- | 465 | 436,870 | 106,275 | 74,600 | |
| Hoytsville precinct..... | 51 | 17,097 | 2,541 | 44 | 39 | 633 | --- | 13,357 | --- | 66 | 384,900 | 118,075 | 66,690 | |
| Kamas precinct..... | 56 | 6,799 | 2,358 | --- | 22 | 383 | --- | 3,882 | 98 | 9 | 354,795 | 68,635 | 43,850 | |
| Marion precinct..... | 36 | 5,278 | 2,097 | --- | 28 | 162 | 280 | 2,707 | --- | 268 | 576,680 | 122,400 | 78,230 | |
| Oakley precinct..... | 55 | 17,060 | 3,405 | 20 | 22 | 246 | 325 | 12,774 | 26 | 286 | 262,350 | 61,430 | 25,800 | |
| Park City precinct..... | 21 | 4,470 | 1,308 | 5 | 35 | 717 | 167 | 1,927 | --- | 1,643 | 621,740 | 187,600 | 41,460 | |
| Parleys Park precinct..... | 19 | 26,547 | 3,068 | --- | 40 | 1,527 | 42 | 20,787 | 60 | 149 | 233,440 | 44,300 | 32,360 | |
| Peoa precinct..... | 31 | 4,074 | 1,918 | 3 | 1 | 6 | 368 | 1,976 | --- | 198 | 136,655 | 28,765 | 13,275 | |
| Rockport precinct..... | 17 | 5,211 | 910 | 18 | 72 | 122 | 368 | 1,183 | 24 | 109 | 266,470 | 21,800 | 16,050 | |
| Upton precinct..... | 22 | 17,301 | 2,275 | 41 | 231 | 186 | 311 | 3,663 | --- | 270 | 164,960 | 32,800 | 16,050 | |
| Wanship precinct..... | 20 | 5,424 | 1,302 | 13 | 15 | 161 | --- | 816 | --- | 19 | 243,305 | 66,955 | 40,300 | |
| Woodland precinct..... | 6 | 2,958 | 1,246 | --- | 29 | 359 | 426 | --- | --- | 45 | 74,300 | 7,620 | 4,300 | |
| All other minor civil divs. (2) ¹ | 85 | 5,247 | 1,122 | 20 | --- | --- | 74 | 3,983 | --- | --- | --- | --- | --- | 6,360 |

¹ Beaver Creek and Castle Rock precincts.

AGRICULTURE—UTAH

NUMBER OF FARMS, FARM ACREAGE, AND SPECIFIED FARM VALUES, BY COUNTIES AND MINOR CIVIL DIVISIONS: 1930—Continued

| COUNTY AND MINOR CIVIL DIVISION | Number of farms April 1, 1930 | ALL LAND IN FARMS, APRIL 1, 1930, CLASSIFIED ACCORDING TO USE IN 1929 | | | | | | | | SPECIFIED FARM VALUES, APRIL 1, 1930 | | | | |
|--------------------------------------|-------------------------------|---|-------------------------|----------------------|------------------------|-------------------|-------------------|-------------------|--|--------------------------------------|-----------------------------------|------------------------------|------------------------------|---|
| | | All land in farms (acres) | Crop land | | | Pasture land | | | Wood-land not used for pasture (acres) | All other land in farms (acres) | Farm land and buildings (dollars) | All farm buildings (dollars) | Farmers' dwellings (dollars) | Farm implements and machinery (dollars) |
| | | | Crops harvested (acres) | Crop failure (acres) | Idle or fallow (acres) | Plow-able (acres) | Wood-land (acres) | All other (acres) | | | | | | |
| Tooele County | 494 | 138,134 | 24,036 | 1,825 | 16,280 | 19,583 | | 67,562 | | 8,868 | 3,279,151 | 793,145 | 545,210 | 233,725 |
| Precinct 1, Tooele..... | 72 | 15,718 | 2,590 | 102 | 1,371 | 1,341 | | 9,707 | | 547 | 429,414 | 105,710 | 124,225 | 32,242 |
| Precinct 2, Grantsville..... | 129 | 25,200 | 5,012 | 303 | 3,455 | 711 | | 13,729 | | 1,993 | 837,247 | 206,750 | 199,100 | 44,680 |
| Precinct 3, Lake Point..... | 37 | 9,899 | 1,314 | 68 | 651 | 4,579 | | 3,248 | | 9 | 155,211 | 45,570 | 28,900 | 22,797 |
| Precinct 4, Erda..... | 29 | 6,537 | 2,018 | 208 | 1,405 | 2,802 | | 90 | | 34 | 302,505 | 53,700 | 40,900 | 27,575 |
| Precinct 5, Lakeview..... | 34 | 15,485 | 3,352 | 99 | 2,911 | 2,131 | | 6,923 | | 39 | 298,720 | 74,500 | 49,520 | 31,990 |
| Precinct 6, St. John..... | 19 | 10,637 | 1,543 | 277 | 2,592 | 27 | | 6,160 | | 238 | 157,205 | 24,400 | 15,765 | 9,550 |
| Precinct 7, Clover..... | 22 | 12,790 | 1,607 | 180 | 1,724 | 841 | | 7,490 | | 948 | 248,800 | 27,500 | 10,300 | 10,800 |
| Precinct 8, Vernon..... | 49 | 23,518 | 3,089 | 134 | 1,455 | 3,651 | | 12,342 | | 3,152 | 421,825 | 85,155 | 41,700 | 28,716 |
| Precinct 9, Ophir..... | 5 | 2,568 | 633 | 190 | 177 | 15 | | 1,111 | | 164 | 100,000 | 6,150 | 4,100 | 5,550 |
| Precinct 10, Stockton..... | 12 | 7,675 | 960 | 254 | 222 | 1,719 | | 4,439 | | 72 | 115,714 | 12,760 | 6,700 | 7,900 |
| Precinct 11, Deep Creek..... | 22 | 5,897 | 1,951 | 10 | 47 | 1,206 | | 1,069 | | 1,487 | 179,710 | 27,250 | 10,250 | 10,925 |
| All other minor civil divs. (5)..... | 4 | 2,220 | 128 | | 177 | 660 | | 1,200 | | 185 | 32,800 | 5,700 | 1,750 | 1,000 |
| Uintah County | 1,076 | 150,107 | 47,420 | 3,375 | 7,620 | 10,113 | 2,128 | 56,108 | 187 | 23,156 | 5,942,789 | 1,125,760 | 768,485 | 465,598 |
| Davis precinct..... | 47 | 5,711 | 2,392 | 30 | 119 | 356 | | 1,967 | | 847 | 253,330 | 62,925 | 33,800 | 18,055 |
| Dragon precinct..... | 9 | 13,614 | 362 | | 60 | 762 | | 12,000 | | 430 | 68,245 | 6,920 | 3,850 | 4,725 |
| Hayden precinct..... | 70 | 9,936 | 2,856 | | 159 | 1,790 | | 4,830 | | 152 | 324,480 | 41,050 | 34,800 | 24,875 |
| Jensen precinct..... | 56 | 12,089 | 3,864 | 92 | | 205 | | 5,984 | | 1,914 | 539,050 | 70,935 | 44,620 | 38,130 |
| La Point precinct..... | 93 | 12,503 | 5,035 | 353 | 802 | 954 | 114 | 2,685 | 20 | 2,540 | 540,790 | 109,185 | 74,105 | 47,675 |
| Moffat precinct..... | 46 | 8,127 | 2,648 | 355 | 235 | 923 | 80 | 674 | | 3,214 | 261,456 | 41,550 | 20,775 | 26,314 |
| Mountain Dell precinct..... | 18 | 2,810 | 687 | 40 | 35 | 184 | 445 | 677 | | 742 | 114,600 | 19,800 | 14,000 | 7,500 |
| Naples precinct..... | 90 | 5,356 | 2,502 | 19 | 115 | 565 | 1 | 1,560 | 2 | 592 | 393,711 | 32,505 | 65,800 | 23,800 |
| North Ashley precinct..... | 90 | 7,888 | 3,000 | 94 | 330 | 301 | 450 | 2,979 | 40 | 694 | 579,930 | 143,345 | 100,755 | 55,886 |
| Ouray Valley precinct..... | 44 | 7,656 | 1,590 | 470 | 957 | 288 | | 753 | | 3,598 | 187,600 | 27,400 | 16,800 | 27,220 |
| Randlett precinct..... | 63 | 11,293 | 4,135 | 602 | 1,850 | 364 | 280 | 2,059 | 40 | 1,963 | 303,130 | 39,840 | 27,985 | 21,498 |
| South Ashley precinct..... | 87 | 4,942 | 3,080 | 87 | 98 | 87 | 9 | 935 | | 646 | 526,980 | 129,800 | 103,290 | 28,690 |
| Vernal precinct..... | 122 | 10,332 | 3,350 | 149 | 744 | 1,474 | 398 | 3,221 | 39 | 957 | 653,882 | 182,270 | 105,710 | 40,210 |
| White Rocks precinct..... | 105 | 13,313 | 4,752 | 135 | 585 | 179 | 5 | 5,971 | | 1,686 | 413,835 | 59,275 | 40,325 | 47,950 |
| Willow precinct..... | 39 | 10,231 | 1,516 | 167 | 129 | 160 | 80 | 7,070 | | 1,109 | 155,155 | 12,560 | 6,700 | 18,850 |
| Wilson precinct..... | 82 | 11,453 | 4,852 | 687 | 1,104 | 1,621 | 3 | 1,253 | 5 | 2,028 | 578,075 | 91,910 | 57,320 | 48,765 |
| Woods precinct..... | 15 | 2,853 | 801 | 95 | | | 85 | 1,490 | 40 | 44 | 48,020 | 4,500 | 2,850 | 5,495 |
| Utah County | 3,581 | 469,435 | 97,634 | 3,891 | 12,590 | 11,447 | 28,580 | 288,952 | 1,685 | 24,556 | 27,039,285 | 7,104,471 | 4,938,192 | 1,594,905 |
| Alpine precinct..... | 77 | 12,893 | 1,858 | 55 | 417 | 155 | 359 | 9,524 | 5 | 1,150 | 449,689 | 104,950 | 107,950 | 31,655 |
| American Fork precinct..... | 284 | 61,829 | 6,093 | 220 | 683 | 300 | 10,931 | 41,858 | 59 | 1,185 | 2,109,079 | 717,400 | 461,760 | 123,363 |
| Benjamin precinct..... | 101 | 5,866 | 3,701 | 24 | 21 | 10 | | 8,667 | 183 | 960 | 770,725 | 148,400 | 90,900 | 54,930 |
| Cedar Fort precinct..... | 24 | 13,075 | 1,399 | 110 | 1,220 | 40 | 1,841 | 8,517 | | 202 | 209,300 | 36,300 | 25,975 | 17,001 |
| Clinton precinct..... | 18 | 22,416 | 1,301 | 53 | 167 | 298 | 1,648 | 16,730 | | 2,129 | 290,250 | 18,220 | 13,100 | 10,450 |
| Elberta precinct..... | 38 | 5,244 | 1,255 | 191 | 69 | | | 6,195 | | 534 | 332,800 | 52,650 | 34,600 | 23,415 |
| Fairfield precinct..... | 18 | 36,547 | 1,555 | 204 | 296 | 76 | | 35,723 | | 265 | 176,310 | 28,300 | 11,300 | 9,395 |
| Genola precinct..... | 46 | 5,385 | 2,043 | 134 | 38 | 384 | 165 | 2,721 | | 605 | 325,300 | 54,675 | 30,845 | 21,480 |
| Goshen precinct..... | 70 | 18,227 | 2,524 | 43 | 38 | | | 9,221 | 657 | 5,195 | 337,275 | 115,200 | 84,600 | 25,520 |
| Highland precinct..... | 43 | 2,727 | 1,724 | 64 | 280 | 104 | 7 | 284 | | 285 | 337,275 | 91,400 | 59,150 | 25,565 |
| Lakeshore precinct..... | 86 | 8,465 | 3,840 | 23 | 80 | 104 | | 3,233 | | 1,355 | 670,075 | 103,150 | 74,550 | 49,109 |
| Lakeview precinct..... | 64 | 2,611 | 1,309 | 72 | 65 | 41 | 33 | 634 | 20 | 287 | 691,280 | 153,800 | 100,340 | 31,011 |
| Lehi precinct..... | 313 | 29,352 | 10,368 | 757 | 3,827 | 1,220 | 274 | 10,311 | 20 | 2,575 | 1,750,756 | 507,680 | 351,050 | 118,753 |
| Mapleton precinct..... | 108 | 4,680 | 3,286 | 94 | 185 | 391 | 324 | 156 | | 244 | 816,485 | 189,550 | 133,800 | 72,375 |
| Orem precinct..... | 296 | 6,335 | 4,554 | 209 | 755 | 96 | 14 | 194 | | 513 | 2,559,425 | 728,400 | 624,590 | 167,028 |
| Payson precinct..... | 271 | 15,389 | 8,325 | 89 | 243 | 2,173 | 46 | 4,156 | | 367 | 1,562,005 | 335,985 | 224,000 | 64,226 |
| Pleasant Grove precinct..... | 316 | 18,666 | 6,602 | 321 | 553 | 490 | 3,451 | 6,428 | 5 | 816 | 2,098,174 | 688,190 | 491,475 | 129,901 |
| Pleasant View precinct..... | 141 | 15,317 | 2,184 | 25 | 95 | 100 | 528 | 11,567 | | 838 | 1,345,450 | 378,047 | 284,572 | 63,925 |
| Provo precinct..... | 245 | 107,414 | 4,707 | 622 | 542 | 2,784 | 1,444 | 96,891 | 28 | 398 | 2,419,785 | 595,800 | 354,410 | 30,635 |
| Provo Bench precinct..... | 104 | 1,722 | 1,234 | 13 | 62 | 85 | 84 | 1,712 | 7 | 110 | 674,350 | 212,080 | 154,205 | 44,165 |
| Salem precinct..... | 124 | 7,834 | 3,408 | 33 | 303 | 191 | 1,964 | 4,127 | | 223 | 779,200 | 202,600 | 96,950 | 31,850 |
| Santaquin precinct..... | 99 | 6,437 | 3,304 | 97 | 977 | 210 | 172 | 1,296 | 10 | 371 | 451,125 | 124,875 | 83,800 | 147,920 |
| Spanish Fork precinct..... | 288 | 19,159 | 11,012 | 264 | 426 | 738 | 162 | 5,648 | 1 | 908 | 2,312,480 | 599,875 | 434,800 | 100,278 |
| Spring Lake precinct..... | 43 | 1,837 | 1,336 | 7 | 83 | 42 | 4 | 259 | 4 | 102 | 290,670 | 83,200 | 64,200 | 18,470 |
| Springville precinct..... | 234 | 19,988 | 6,246 | 193 | 591 | 1,213 | 1,586 | 9,309 | 126 | 724 | 2,093,125 | 590,035 | 428,400 | 100,278 |
| Thistle precinct..... | 19 | 11,471 | 1,096 | 75 | 355 | 115 | 2,739 | 3,472 | 560 | 3,059 | 225,605 | 39,800 | 28,150 | 9,470 |
| Vineyard precinct..... | 87 | 4,704 | 2,724 | 103 | 47 | 93 | 10 | 1,410 | 2 | 315 | 989,392 | 227,600 | 119,180 | 58,850 |
| All other minor civil divs. (3)..... | 4 | 1,405 | 36 | | | 15 | 944 | 359 | | 51 | 24,800 | 6,300 | 3,700 | 800 |
| Wasatch County | 450 | 181,547 | 18,748 | 279 | 488 | 5,370 | 4,864 | 97,284 | 222 | 4,294 | 3,648,367 | 881,110 | 565,975 | 219,177 |
| Center precinct..... | 34 | 10,613 | 1,847 | 80 | 96 | 479 | 46 | 7,865 | 10 | 210 | 334,570 | 65,750 | 44,150 | 24,450 |
| Charleston precinct..... | 66 | 7,753 | 3,079 | 90 | 108 | 1,329 | 316 | 2,499 | 1 | 331 | 620,845 | 160,350 | 98,090 | 44,810 |
| Daniels precinct..... | 42 | 2,623 | 1,708 | 32 | 59 | 129 | | 618 | | 77 | 231,274 | 68,850 | 52,000 | 23,135 |
| Heber precinct..... | 140 | 44,377 | 6,601 | 82 | 104 | 524 | 2,365 | 34,327 | 15 | 361 | 1,115,311 | 309,955 | 228,600 | 65,792 |
| Midway precinct..... | 99 | 21,550 | 2,817 | 14 | 110 | 2,476 | 1,688 | 12,267 | 119 | 2,059 | 640,725 | 162,050 | 110,125 | 32,455 |
| Wallsburg precinct..... | 56 | 6,575 | 1,904 | 1 | 11 | 213 | 291 | 2,988 | 57 | 1,110 | 363,906 | 67,855 | 41,560 | 24,360 |
| All other minor civil divs. (2)..... | 13 | 38,086 | 790 | | | 220 | 160 | 36,720 | 20 | 140 | 341,736 | 46,300 | 11,450 | 4,175 |

1 Precincts: 14, Iosepa; 15, Wendover; 17, Gold Hill; 19, Burmester; and 20, Topliif.
 2 Colton, Dividend, and Soldier Summit precincts.
 3 Kestley and Soldier Summit precincts.

AGRICULTURE—UTAH

637

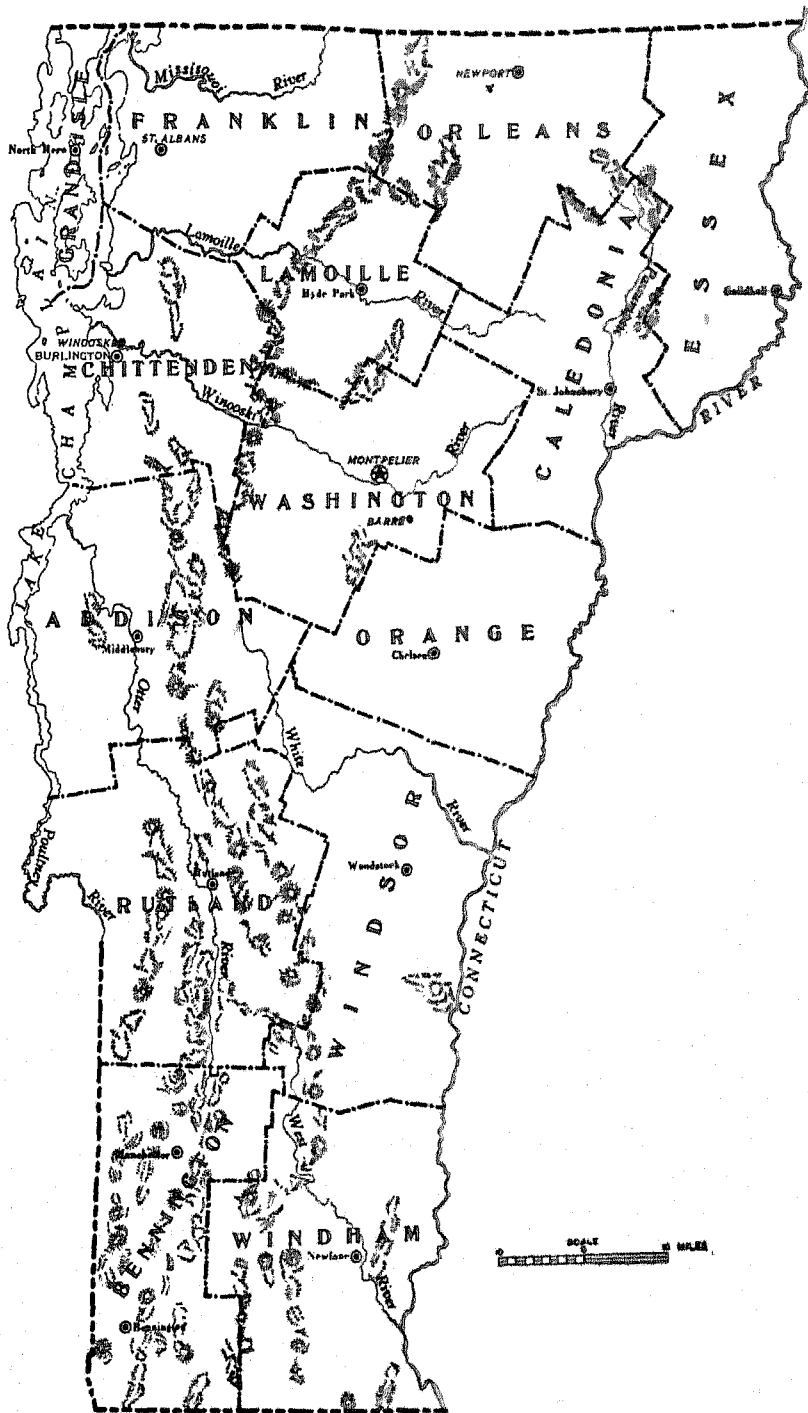
NUMBER OF FARMS, FARM ACREAGE, AND SPECIFIED FARM VALUES, BY COUNTIES AND MINOR CIVIL DIVISIONS: 1930—Continued

| COUNTY AND MINOR CIVIL DIVISION | Number of farms April 1, 1930 | ALL LAND IN FARMS, APRIL 1, 1930, CLASSIFIED ACCORDING TO USE IN 1929 | | | | | | | | | SPECIFIED FARM VALUES, APRIL 1, 1930 | | | | |
|---------------------------------|-------------------------------|---|----------------------------|-------------------------|---------------------------|----------------------|----------------------|----------------------|---|------------------------------------|--------------------------------------|---------------------------------|---------------------------------|--|--|
| | | All land in farms (acres) | Crop land | | | Pasture land | | | Wood-land not used for pasture (acres) | All other land in farms (acres) | Farm land and buildings (dollars) | All farm buildings (dollars) | Farmers' dwellings (dollars) | Farm implements and machinery (dollars) | |
| | | | Crops harvested (acres) | Crop failure (acres) | Idle or fallow (acres) | Plow-able (acres) | Wood-land (acres) | All other (acres) | | | | | | | |
| | | | | | | | | | | | | | | | |
| Washington County | 656 | 120,751 | 11,998 | 2,439 | 5,748 | 8,806 | 4,188 | 66,356 | 1,202 | 19,224 | 2,483,564 | 837,776 | 649,861 | 219,493 | |
| Bloomington precinct | 5 | 261 | 109 | 2 | 85 | | | 47 | | 18 | 16,480 | 2,180 | 1,800 | 975 | |
| Central precinct | 17 | 5,825 | 714 | 412 | 236 | 25 | 50 | 3,579 | 20 | 789 | 124,900 | 26,640 | 20,230 | 13,650 | |
| Enterprise precinct | 54 | 11,101 | 1,102 | 913 | 1,321 | 963 | 577 | 4,841 | 721 | 663 | 316,590 | 37,924 | 16,400 | 22,323 | |
| Grafton precinct | 6 | 175 | 40 | | 35 | 30 | | 40 | | 21 | 12,690 | 4,200 | 2,500 | 725 | |
| Gunlock precinct | 17 | 2,808 | 259 | 13 | 50 | 1 | 80 | | | 2,405 | 49,630 | 5,850 | 4,450 | 3,765 | |
| Harmony precinct | 21 | 6,523 | 707 | 200 | 70 | 169 | | 5,131 | | 216 | 135,905 | 31,600 | 24,600 | 11,100 | |
| Hurricane precinct | 125 | 28,878 | 1,730 | 176 | 1,109 | 4,321 | 400 | 21,025 | | 117 | 769,842 | 243,897 | 211,331 | 36,435 | |
| La Verkin precinct | 30 | 1,466 | 474 | 25 | 48 | 352 | | 238 | | 279 | 160,920 | 28,450 | 23,600 | 16,655 | |
| Leeds precinct | 28 | 3,341 | 321 | 81 | 157 | 132 | 279 | 1,616 | | 735 | 164,650 | 67,430 | 48,700 | 9,325 | |
| Motocua precinct | 9 | 3,038 | 134 | 3 | 23 | 15 | | 251 | | 2,612 | 32,625 | 3,500 | 2,600 | 3,199 | |
| Pine Valley precinct | 12 | 1,291 | 368 | 10 | 6 | 15 | | 415 | | 477 | 38,700 | 19,150 | 13,050 | 6,625 | |
| Pinto precinct | 3 | 408 | 118 | 13 | 40 | | | | | 237 | 19,500 | 1,400 | | 1,450 | |
| Rockville precinct | 31 | 9,728 | 261 | 22 | 473 | 1,772 | 2,331 | 4,326 | 168 | 375 | 145,905 | 36,475 | 30,340 | 7,435 | |
| St. George precinct | 108 | 21,449 | 2,368 | 83 | 442 | 33 | 59 | 16,288 | 57 | 2,139 | 606,829 | 74,275 | 52,775 | 33,845 | |
| Santa Clara precinct | 44 | 1,518 | 610 | 4 | 257 | 60 | 26 | 190 | 20 | 351 | 183,230 | 83,950 | 74,900 | 10,825 | |
| Springdale precinct | 29 | 3,010 | 314 | 71 | 430 | 259 | 323 | 1,525 | 2 | 86 | 136,440 | 35,150 | 32,755 | 7,655 | |
| Toquerville precinct | 31 | 3,853 | 532 | 159 | 193 | 97 | 50 | 2,430 | 214 | 208 | 255,330 | 49,200 | 32,100 | 19,060 | |
| Veyo precinct | 12 | 5,074 | 575 | 124 | 405 | 100 | | 765 | | 3,165 | 42,945 | 12,950 | 9,700 | 3,330 | |
| Virgin precinct | 17 | 2,776 | 292 | 63 | 68 | 300 | | 2,024 | | 29 | 55,500 | 26,160 | 14,900 | 4,295 | |
| Washington precinct | 57 | 8,228 | 861 | 65 | 330 | | 13 | 3,655 | | 3,302 | 205,773 | 45,475 | 35,200 | 16,950 | |
| Wayne County | 258 | 36,475 | 12,504 | 19 | 2,373 | 237 | 190 | 7,854 | | 13,368 | 1,267,645 | 174,095 | 109,040 | 106,073 | |
| Precinct 1, Fremont | 31 | 3,271 | 1,500 | 10 | 111 | 112 | | 611 | | 867 | 137,050 | 13,950 | 8,775 | 11,695 | |
| Precinct 2, Lon | 56 | 7,144 | 3,273 | | 387 | | | 1,545 | | 1,339 | 326,270 | 49,350 | 23,775 | 23,113 | |
| Precinct 3, Lyman | 32 | 4,489 | 2,004 | | 666 | | | 751 | | 1,065 | 159,650 | 17,750 | 12,150 | 11,825 | |
| Precinct 4, Bicknell | 34 | 5,311 | 1,763 | 9 | 262 | | | 1,556 | | 1,721 | 208,400 | 38,630 | 19,825 | 18,775 | |
| Precinct 5, Teasdale | 26 | 3,661 | 1,270 | | 200 | | 120 | 455 | | 1,616 | 119,280 | 12,775 | 6,675 | 21,000 | |
| Precinct 6, Grover | 11 | 2,112 | 610 | | 39 | | | 192 | | 1,271 | 58,000 | 8,150 | 5,650 | 4,650 | |
| Precinct 7, Torrey | 35 | 5,100 | 1,121 | | 99 | 25 | | 1,837 | | 2,021 | 158,705 | 22,050 | 15,050 | 10,230 | |
| Precinct 9, Caineville | 12 | 2,774 | 280 | | 534 | 160 | | 673 | | 1,187 | 42,300 | 5,900 | 3,940 | 1,900 | |
| Precinct 10, Hanksville | 11 | 1,452 | 405 | | 76 | | | 164 | | 867 | 22,210 | 2,200 | 1,900 | 2,650 | |
| All other minor civil divs.(3) | 9 | 1,164 | 218 | | 2 | | | 70 | | 874 | 35,860 | 3,050 | 2,100 | 1,325 | |
| Weber County | 1,776 | 319,164 | 46,557 | 3,554 | 1,848 | 6,545 | 8,555 | 944,743 | 421 | 6,941 | 16,931,814 | 3,763,945 | 2,591,127 | 851,369 | |
| Burch Creek precinct | 41 | 3,863 | 1,058 | 76 | 138 | 77 | 1,984 | 230 | 97 | 174 | 498,485 | 132,090 | 75,250 | 19,455 | |
| Eden precinct | 60 | 10,390 | 3,302 | 16 | 8 | 264 | 1,066 | 5,559 | 3 | 181 | 682,972 | 119,738 | 68,150 | 36,112 | |
| Fairmont precinct | 36 | 813 | 577 | 48 | 43 | 2 | | 36 | | 102 | 231,105 | 31,790 | 39,115 | 8,606 | |
| Farr West precinct | 53 | 3,566 | 1,768 | 269 | 74 | 1,120 | | 195 | | 140 | 465,730 | 99,600 | 75,730 | 22,870 | |
| Harrisville precinct | 51 | 1,530 | 869 | 50 | 78 | 294 | | 154 | 1 | 84 | 416,115 | 147,765 | 113,300 | 19,997 | |
| Hooper precinct | 142 | 12,066 | 3,389 | 404 | 24 | 267 | | 7,655 | | 325 | 1,101,310 | 235,190 | 163,500 | 68,640 | |
| Huntsville precinct | 128 | 20,601 | 5,639 | 72 | 102 | 1,128 | 2,259 | 16,361 | 8 | 532 | 1,117,714 | 274,675 | 173,949 | 74,994 | |
| Kanaville precinct | 58 | 3,711 | 1,600 | 194 | 6 | 127 | 62 | 1,627 | 1 | 94 | 495,400 | 76,750 | 47,662 | 34,435 | |
| Liberty precinct | 47 | 7,331 | 2,876 | 35 | 101 | 281 | 1,426 | 2,289 | 102 | 221 | 443,290 | 75,060 | 63,550 | 16,549 | |
| Marriott precinct | 47 | 1,371 | 820 | 68 | 5 | 37 | 14 | 250 | | 167 | 450,590 | 83,725 | 266,690 | 60,349 | |
| North Ogden precinct | 118 | 5,914 | 2,747 | 517 | 31 | 72 | 409 | 1,470 | 28 | 640 | 1,421,920 | 383,100 | 340,025 | 98,310 | |
| Ogden City precinct | 200 | 180,598 | 4,344 | 298 | 187 | 894 | 147 | 174,335 | 15 | 363 | 2,834,339 | 494,502 | 330,750 | 232,925 | |
| Plain City precinct | 138 | 12,148 | 3,455 | 25 | 371 | 128 | 31 | 6,928 | 1 | 1,269 | 1,178,339 | 330,750 | 232,925 | 98,378 | |
| Pleasant View precinct | 59 | 2,703 | 1,418 | 82 | 155 | 612 | 15 | 314 | 14 | 93 | 387,300 | 149,775 | 90,060 | 20,549 | |
| Randall precinct | 20 | 705 | 302 | 5 | 53 | 93 | | 88 | | 164 | 183,200 | 49,590 | 31,750 | 5,690 | |
| Riverdale precinct | 82 | 2,403 | 1,313 | 36 | 110 | 26 | 13 | 537 | 62 | 306 | 731,635 | 164,995 | 137,050 | 27,690 | |
| Roy precinct | 97 | 3,764 | 1,827 | 353 | 43 | 94 | 6 | 1,189 | 9 | 217 | 545,830 | 192,695 | 135,775 | 54,155 | |
| Slaterville precinct | 73 | 19,135 | 2,121 | 109 | 11 | 81 | | 16,186 | 17 | 610 | 675,774 | 121,970 | 86,575 | 31,290 | |
| Taylor precinct | 59 | 4,004 | 1,444 | 183 | 35 | 169 | | 601 | | 48 | 344,900 | 78,515 | 44,450 | 9,516 | |
| Uinta precinct | 34 | 2,680 | 967 | 59 | 28 | 411 | | 522 | | 273 | 495,780 | 71,745 | 53,120 | 27,955 | |
| Warren precinct | 58 | 4,585 | 1,468 | 90 | 134 | 148 | | 32 | | 174 | 121,890 | 39,220 | 25,325 | 7,310 | |
| West Warren precinct | 25 | 1,784 | 544 | 111 | 38 | 126 | | 422 | | 271 | 478,390 | 104,650 | 78,130 | 24,592 | |
| West Weber precinct | 60 | 4,814 | 1,528 | 88 | 7 | 165 | | 422 | | 217 | 711,595 | 139,025 | 116,750 | 38,885 | |
| Wilson precinct | 60 | 2,684 | 1,171 | 336 | 56 | 49 | | 86 | | 217 | | | | | |

¹ Precincts: 8, Fruita; 11, Giles; and Notom precinct.

VERMONT

COUNTIES, PRINCIPAL CITIES, RIVERS, AND MOUNTAINS



AGRICULTURE—VERMONT

NUMBER OF FARMS, FARM ACREAGE, AND SPECIFIED FARM VALUES, BY COUNTIES AND MINOR CIVIL DIVISIONS: 1930

| COUNTY AND MINOR CIVIL DIVISION | Number of farms April 1, 1930 | ALL LAND IN FARMS, APRIL 1, 1930, CLASSIFIED ACCORDING TO USE IN 1929 | | | | | | | | SPECIFIED FARM VALUES, APRIL 1, 1930 | | | | |
|--|-------------------------------|---|-------------------------|----------------------|------------------------|-------------------|-------------------|-------------------|--|--------------------------------------|-----------------------------------|------------------------------|------------------------------|---|
| | | All land in farms (acres) | Crop land | | | Pasture land | | | Wood-land not used for pasture (acres) | All other land in farms (acres) | Farm land and buildings (dollars) | All farm buildings (dollars) | Farmers' dwellings (dollars) | Farm implements and machinery (dollars) |
| | | | Crops harvested (acres) | Crop failure (acres) | Idle or fallow (acres) | Plow-able (acres) | Wood-land (acres) | All other (acres) | | | | | | |
| | | | | | | | | | | | | | | |
| THE STATE | 24,898 | 3,896,097 | 1,073,693 | 6,489 | 47,635 | 274,179 | 1,017,750 | 899,742 | 485,931 | 90,478 | 145,835,241 | 82,316,178 | 42,988,909 | 30,787,600 |
| Addison County | 2,023 | 354,792 | 129,307 | 2,370 | 7,287 | 44,247 | 57,227 | 67,062 | 37,964 | 9,328 | 14,759,773 | 8,110,375 | 3,980,679 | 2,133,987 |
| Addison town..... | 106 | 22,529 | 10,614 | 445 | 494 | 4,607 | 2,085 | 3,697 | 384 | 202 | 992,400 | 555,525 | 262,080 | 162,204 |
| Bridport town..... | 124 | 24,878 | 10,728 | 246 | 523 | 4,287 | 4,208 | 3,701 | 740 | 445 | 922,410 | 555,140 | 243,400 | 156,885 |
| Bristol town..... | 118 | 17,986 | 4,366 | 7 | 35 | 1,491 | 3,891 | 3,293 | 4,385 | 555 | 740,040 | 393,090 | 213,640 | 117,463 |
| Cornwall town..... | 119 | 17,537 | 7,817 | 82 | 274 | 3,290 | 986 | 2,836 | 1,581 | 671 | 977,300 | 553,750 | 300,450 | 138,540 |
| Ferrisburg town..... | 188 | 29,182 | 13,408 | 140 | 41 | 5,395 | 3,107 | 4,306 | 1,720 | 1,065 | 1,897,100 | 1,140,800 | 575,900 | 207,078 |
| Goshen town..... | 26 | 3,651 | 931 | 1 | 10 | 219 | 597 | 616 | 898 | 379 | 61,900 | 39,300 | 23,050 | 13,965 |
| Granville town..... | 38 | 9,347 | 1,354 | 110 | 219 | 108 | 1,872 | 1,347 | 4,345 | 211 | 132,350 | 66,325 | 33,100 | 24,925 |
| Hancock town..... | 33 | 4,977 | 1,966 | 65 | 184 | 1,304 | 1,151 | 1,226 | 81 | 90 | 60,350 | 54,500 | 31,550 | 18,480 |
| Leicester town..... | 64 | 8,996 | 2,931 | 119 | 362 | 1,034 | 1,600 | 1,395 | 1,442 | 113 | 324,075 | 184,250 | 102,675 | 53,830 |
| Lincoln town..... | 116 | 17,662 | 4,418 | 15 | 717 | 1,400 | 6,526 | 1,868 | 2,597 | 323 | 389,100 | 181,400 | 93,400 | 63,070 |
| Middlebury town..... | 167 | 20,383 | 7,824 | 242 | 609 | 2,068 | 2,516 | 3,114 | 3,661 | 340 | 1,108,124 | 678,925 | 381,500 | 142,302 |
| Monkton town..... | 113 | 20,958 | 7,610 | 90 | 149 | 1,184 | 4,117 | 5,251 | 2,400 | 157 | 708,531 | 373,550 | 180,450 | 123,445 |
| New Haven town..... | 138 | 23,790 | 9,190 | 53 | 1,073 | 3,858 | 4,177 | 4,040 | 1,271 | 128 | 1,272,850 | 712,380 | 327,150 | 202,660 |
| Orwell town..... | 122 | 24,971 | 9,703 | 130 | 370 | 1,293 | 3,551 | 8,370 | 1,098 | 450 | 911,843 | 503,650 | 220,820 | 120,810 |
| Panton town..... | 51 | 9,276 | 4,116 | 85 | 195 | 2,143 | 854 | 1,068 | 100 | 115 | 433,150 | 253,950 | 110,600 | 81,910 |
| Ripton town..... | 24 | 3,650 | 940 | 21 | 27 | 1,777 | 199 | 608 | 78 | 89 | 89,200 | 42,850 | 21,075 | 9,120 |
| Salisbury town..... | 91 | 13,545 | 4,641 | 184 | 2 | 1,054 | 2,066 | 2,811 | 2,316 | 581 | 589,900 | 311,700 | 162,200 | 71,049 |
| Shoreham town..... | 135 | 27,385 | 10,451 | 184 | 687 | 4,123 | 1,492 | 8,309 | 794 | 1,345 | 1,147,700 | 534,300 | 232,100 | 135,998 |
| Starksboro town..... | 104 | 23,497 | 5,206 | 51 | 1,056 | 1,470 | 6,873 | 4,001 | 3,195 | 1,645 | 543,400 | 300,650 | 151,750 | 100,780 |
| Vergennes city..... | 6 | 1,728 | 649 | 93 | 369 | 30 | 384 | 116 | 97 | 128 | 128,950 | 69,200 | 22,500 | 17,958 |
| Waltham town..... | 29 | 7,423 | 3,455 | 20 | 1,332 | 1,069 | 1,238 | 248 | 61 | 388,000 | 185,100 | 73,950 | 51,800 | |
| Weybridge town..... | 56 | 10,426 | 4,197 | 174 | 82 | 1,516 | 946 | 1,999 | 1,376 | 136 | 515,650 | 265,840 | 106,304 | 62,195 |
| Whiting town..... | 55 | 11,006 | 3,792 | 172 | 296 | 1,795 | 1,643 | 1,670 | 1,513 | 125 | 343,450 | 213,100 | 110,875 | 50,340 |
| Bennington County | 950 | 161,973 | 40,287 | 324 | 4,822 | 10,937 | 28,512 | 28,972 | 42,341 | 5,978 | 7,955,235 | 4,781,778 | 2,685,825 | 827,001 |
| Arlington town..... | 66 | 11,684 | 2,377 | 44 | 307 | 1,126 | 2,967 | 706 | 3,590 | 567 | 393,200 | 217,800 | 125,250 | 40,488 |
| Bennington town..... | 150 | 21,367 | 7,142 | 81 | 788 | 1,733 | 2,084 | 3,225 | 5,135 | 1,179 | 2,742,005 | 1,686,148 | 823,075 | 190,617 |
| Dorset town..... | 47 | 13,775 | 2,873 | 11 | 185 | 1,713 | 2,145 | 1,169 | 3,731 | 1,948 | 873,500 | 383,850 | 217,600 | 86,785 |
| Landgrove town..... | 20 | 3,123 | 594 | 251 | 31 | 944 | 592 | 673 | 38 | 94 | 84,900 | 27,100 | 16,250 | 9,620 |
| Manchester town..... | 82 | 11,172 | 3,184 | 15 | 302 | 902 | 1,392 | 2,714 | 2,375 | 285 | 821,700 | 545,000 | 342,000 | 50,305 |
| Peru town..... | 25 | 5,781 | 780 | 2 | 110 | 135 | 1,181 | 438 | 1,075 | 60 | 88,200 | 44,850 | 21,300 | 12,764 |
| Pownal town..... | 113 | 17,960 | 4,846 | 58 | 709 | 1,006 | 2,711 | 3,217 | 5,119 | 294 | 509,850 | 348,475 | 203,950 | 81,995 |
| Readsboro town..... | 37 | 6,024 | 930 | 10 | 89 | 138 | 1,596 | 543 | 2,528 | 100 | 99,300 | 66,850 | 45,250 | 17,910 |
| Rupert town..... | 80 | 20,240 | 4,477 | 60 | 444 | 1,924 | 4,398 | 6,237 | 2,430 | 270 | 641,400 | 416,400 | 222,200 | 102,625 |
| Sandgate town..... | 37 | 10,453 | 1,494 | 105 | 229 | 2,275 | 2,744 | 3,387 | 199 | 198 | 146,550 | 100,500 | 58,800 | 31,670 |
| Shafesbury town..... | 169 | 22,236 | 7,622 | 12 | 834 | 1,140 | 2,258 | 5,319 | 4,562 | 489 | 927,870 | 620,525 | 418,650 | 122,187 |
| Stamford town..... | 43 | 6,532 | 1,323 | 26 | 168 | 289 | 1,068 | 9,910 | 2,651 | 97 | 237,100 | 154,580 | 97,290 | 38,000 |
| Sunderland town..... | 18 | 2,747 | 872 | 85 | 103 | 740 | 609 | 364 | 174 | 34 | 84,000 | 50,150 | 27,550 | 9,075 |
| Winhall town..... | 50 | 7,851 | 1,615 | 114 | 359 | 2,583 | 424 | 2,571 | 185 | 167 | 167,300 | 73,550 | 34,450 | 25,075 |
| Woodford town..... | 6 | 925 | 58 | 128 | 32 | 8 | 8 | 699 | 3 | 26 | 26,200 | 16,000 | 10,800 | 4,440 |
| All other minor civil divs. (2) ¹ | 7 | 2,123 | 280 | 2 | 3 | 97 | 162 | 125 | 1,451 | 3 | 52,160 | 30,000 | 21,500 | 3,575 |
| Caledonia County | 2,085 | 300,927 | 77,106 | 306 | 1,386 | 22,765 | 90,010 | 77,049 | 25,533 | 6,770 | 10,204,045 | 5,661,060 | 2,928,380 | 1,586,063 |
| Barnet town..... | 164 | 25,142 | 5,514 | 52 | 206 | 2,150 | 7,332 | 7,808 | 1,729 | 201 | 939,500 | 527,275 | 271,650 | 159,699 |
| Burke town..... | 141 | 18,724 | 4,552 | 49 | 72 | 931 | 4,501 | 6,832 | 1,415 | 372 | 624,660 | 355,200 | 179,150 | 73,572 |
| Burlington town..... | 251 | 33,681 | 9,238 | 66 | 104 | 3,041 | 11,145 | 7,157 | 2,520 | 400 | 1,255,900 | 677,275 | 378,350 | 182,200 |
| Groton town..... | 91 | 11,563 | 2,055 | 32 | 529 | 5,492 | 7,224 | 1,798 | 433 | 278 | 278,800 | 158,300 | 99,790 | 41,630 |
| Hardwick town..... | 203 | 22,963 | 6,537 | 15 | 149 | 1,389 | 7,003 | 5,754 | 1,440 | 676 | 1,026,350 | 579,950 | 331,850 | 122,200 |
| Kirby town..... | 63 | 11,288 | 3,239 | 8 | 120 | 2,013 | 3,209 | 1,564 | 1,053 | 82 | 399,100 | 174,800 | 79,300 | 74,150 |
| Lyndon town..... | 119 | 15,947 | 4,981 | 66 | 101 | 4,077 | 2,584 | 2,655 | 679 | 804 | 681,615 | 375,500 | 187,845 | 94,150 |
| Newark town..... | 57 | 11,631 | 2,716 | 2 | 220 | 872 | 4,050 | 959 | 2,473 | 339 | 183,375 | 80,035 | 41,070 | 48,107 |
| Peacham town..... | 100 | 15,474 | 4,133 | 47 | 1,275 | 6,323 | 1,904 | 1,604 | 98 | 98 | 477,350 | 301,600 | 144,425 | 94,100 |
| Ryegate town..... | 130 | 20,188 | 4,668 | 24 | 1,339 | 6,689 | 5,762 | 1,358 | 358 | 358 | 782,800 | 438,250 | 223,050 | 104,384 |
| St. Johnsbury town..... | 226 | 23,037 | 7,241 | 7 | 161 | 328 | 3,566 | 10,576 | 1,092 | 57 | 1,224,200 | 734,350 | 404,750 | 128,474 |
| Sheffield town..... | 88 | 15,940 | 4,083 | 2 | 115 | 566 | 5,017 | 3,704 | 1,934 | 519 | 356,220 | 169,100 | 80,850 | 67,876 |
| Stannard town..... | 37 | 5,221 | 1,447 | 96 | 1,305 | 1,900 | 1,900 | 443 | 30 | 144 | 144,600 | 74,650 | 40,300 | 30,560 |
| Sutton town..... | 123 | 16,093 | 4,242 | 11 | 30 | 1,134 | 2,991 | 5,718 | 624 | 1,343 | 891,775 | 194,150 | 89,250 | 54,823 |
| Walden town..... | 114 | 10,075 | 4,387 | 3 | 634 | 7,354 | 5,655 | 809 | 236 | 236 | 467,700 | 264,225 | 137,500 | 84,534 |
| Waterford town..... | 117 | 22,826 | 5,221 | 4 | 3 | 1,303 | 7,902 | 5,049 | 2,953 | 391 | 798,400 | 385,600 | 172,500 | 138,179 |
| Wheelock town..... | 71 | 12,134 | 2,864 | 26 | 3 | 1,078 | 3,547 | 2,769 | 1,509 | 341 | 231,700 | 120,850 | 66,750 | 37,475 |
| Chittenden County | 1,842 | 277,498 | 94,143 | 689 | 3,528 | 24,492 | 84,715 | 80,661 | 23,583 | 5,787 | 14,737,710 | 8,274,340 | 4,017,275 | 1,706,012 |
| Bolton town..... | 42 | 8,175 | 1,361 | 20 | 192 | 478 | 2,687 | 746 | 2,637 | 54 | 161,450 | 76,275 | 43,225 | 20,445 |
| Burlington city..... | 36 | 3,420 | 1,490 | 8 | 270 | 635 | 274 | 133 | 488 | 172 | 774,900 | 396,600 | 189,500 | 38,910 |
| Charlotte town..... | 159 | 24,783 | 11,168 | 35 | 408 | 4,036 | 2,741 | 5,373 | 581 | 441 | 1,716,700 | 1,102,650 | 555,950 | 194,461 |
| Colchester town..... | 147 | 18,419 | 6,971 | 76 | 177 | 1,004 | 2,967 | 5,534 | 668 | 1,022 | 1,388,425 | 606,200 | 301,950 | 115,083 |
| Essex town..... | 154 | 21,475 | 8,102 | 32 | 508 | 888 | 1,922 | 5,140 | 1,569 | 278 | 1,254,150 | 716,350 | 390,015 | 174,553 |
| Hinesburg town..... | 134 | 18,738 | 5,117 | 2 | 81 | 503 | 11,241 | 8,498 | 994 | 380 | 966,250 | 488,600 | 242,150 | 148,250 |
| Huntington town..... | 94 | 13,972 | 4,372 | 640 | 5,349 | 3,054 | 5,062 | 261 | 5,062 | 261 | 366,000 | 196,300 | 111,390 | 56,517 |
| Jericho town..... | 165 | 19,243 | | | | | | | | | | | | |

AGRICULTURE—VERMONT

641

NUMBER OF FARMS, FARM ACREAGE, AND SPECIFIED FARM VALUES, BY COUNTIES AND MINOR CIVIL DIVISIONS: 1930—Continued

| COUNTY AND MINOR CIVIL DIVISION | Number of farms April 1, 1930 | ALL LAND IN FARMS, APRIL 1, 1930, CLASSIFIED ACCORDING TO USE IN 1929 | | | | | | | | SPECIFIED FARM VALUES, APRIL 1, 1930 | | | | |
|--|-------------------------------|---|-------------------------|----------------------|------------------------|-------------------|-------------------|-------------------|--|--------------------------------------|-----------------------------------|------------------------------|------------------------------|---|
| | | All land in farms (acres) | Crop land | | | Pasture land | | | Wood-land not used for pasture (acres) | All other land in farms (acres) | Farm land and buildings (dollars) | All farm buildings (dollars) | Farmers' dwellings (dollars) | Farm implements and machinery (dollars) |
| | | | Crops harvested (acres) | Crop failure (acres) | Idle or fallow (acres) | Plow-able (acres) | Wood-land (acres) | All other (acres) | | | | | | |
| Essex County | 572 | 114,744 | 23,895 | 91 | 1,440 | 2,939 | 38,547 | 25,033 | 29,764 | 2,333 | 2,962,308 | 1,609,589 | 796,245 | 449,282 |
| Bloomfield town..... | 39 | 5,684 | 1,312 | 15 | | 48 | 1,656 | 1,294 | 1,138 | 221 | 143,909 | 76,500 | 42,000 | 21,823 |
| Brighton town..... | 81 | 14,455 | 3,092 | 16 | 368 | 700 | 3,773 | 2,690 | 3,138 | 748 | 494,499 | 199,530 | 106,700 | 49,280 |
| Brunswick town..... | 33 | 4,353 | 798 | | | 115 | 615 | 639 | 2,098 | 88 | 119,509 | 54,490 | 27,000 | 11,695 |
| Canaan town..... | 54 | 11,002 | 2,548 | 31 | 105 | 439 | 3,322 | 2,057 | 2,065 | 405 | 343,690 | 199,490 | 92,306 | 44,910 |
| Concord town..... | 122 | 20,588 | 4,460 | | 191 | 98 | 4,798 | 6,785 | 3,957 | 399 | 590,159 | 349,890 | 155,625 | 52,750 |
| East Haven town..... | 18 | 2,414 | 500 | | 7 | 117 | 870 | 646 | 239 | 35 | 51,499 | 22,789 | 8,829 | 8,629 |
| Granby town..... | 12 | 2,436 | 494 | | | 75 | 592 | 284 | 865 | 106 | 45,959 | 19,900 | 9,459 | 5,500 |
| Guildhall town..... | 51 | 10,033 | 2,181 | | 39 | 13 | 1,773 | 1,734 | 4,023 | 273 | 277,399 | 139,506 | 74,259 | 41,225 |
| Lemington town..... | 19 | 5,306 | 895 | 27 | 131 | 185 | 1,162 | 710 | 1,982 | 294 | 141,299 | 61,900 | 26,359 | 12,269 |
| Lunenburg town..... | 85 | 17,498 | 4,096 | | 100 | 299 | 5,230 | 5,821 | 1,83 | 183 | 485,499 | 285,500 | 129,450 | 131,909 |
| Maidstone town..... | 20 | 7,043 | 1,446 | | 100 | 336 | 755 | 1,481 | 2,949 | 15 | 188,899 | 76,699 | 37,399 | 20,499 |
| Norton town..... | 37 | 5,207 | 1,263 | | 33 | 89 | 2,330 | 339 | 165 | 178,588 | 103,739 | 38,479 | 33,885 | |
| Victory town..... | 16 | 7,736 | 388 | 2 | 364 | 435 | 893 | 339 | 5,065 | 259 | 76,421 | 28,399 | 11,659 | 15,615 |
| All other minor civil divs. (6) ¹ | 5 | 951 | 252 | | 55 | 50 | 358 | 62 | 109 | 74 | 18,909 | 8,399 | 4,699 | 1,289 |
| Franklin County | 2,303 | 361,109 | 124,230 | 379 | 1,322 | 19,803 | 77,457 | 196,491 | 23,055 | 8,462 | 17,952,695 | 8,976,489 | 4,144,400 | 2,177,311 |
| Bakersfield town..... | 130 | 26,403 | 6,288 | 1 | 96 | 1,586 | 6,803 | 6,615 | 5,138 | 176 | 669,659 | 367,725 | 174,399 | 116,547 |
| Berkshire town..... | 172 | 29,501 | 7,931 | 24 | 9 | 1,417 | 4,670 | 11,268 | 747 | 440 | 1,373,359 | 684,609 | 274,699 | 139,171 |
| Enosburg town..... | 185 | 28,546 | 9,684 | 11 | 63 | 1,767 | 5,768 | 9,213 | 1,781 | 289 | 1,516,625 | 731,009 | 333,399 | 178,715 |
| Fairfax town..... | 198 | 26,181 | 8,322 | 7 | 87 | 1,331 | 4,356 | 16,547 | 1,218 | 313 | 1,115,559 | 585,175 | 298,375 | 176,938 |
| Fairfield town..... | 226 | 42,595 | 14,237 | 20 | 30 | 1,358 | 14,654 | 11,289 | 529 | 437 | 1,699,165 | 972,419 | 398,025 | 211,999 |
| Fletcher town..... | 122 | 18,092 | 5,022 | | 75 | 814 | 4,316 | 6,586 | 422 | 857 | 618,209 | 295,199 | 139,259 | 103,499 |
| Franklin town..... | 140 | 23,431 | 7,096 | 2 | 90 | 1,143 | 4,084 | 8,759 | 1,068 | 569 | 1,062,409 | 716,909 | 374,699 | 199,509 |
| Georgia town..... | 105 | 24,178 | 9,597 | 60 | 49 | 2,151 | 3,299 | 7,184 | 1,065 | 822 | 1,379,372 | 773,329 | 343,699 | 155,665 |
| Highgate town..... | 188 | 27,378 | 11,043 | 136 | 268 | 1,155 | 7,439 | 4,210 | 1,195 | 1,832 | 1,354,669 | 689,499 | 364,199 | 174,529 |
| Montgomery town..... | 186 | 22,902 | 4,802 | | 113 | 723 | 6,664 | 8,899 | 4,569 | 142 | 605,609 | 293,499 | 139,759 | 96,099 |
| Richford town..... | 122 | 19,131 | 5,061 | 14 | 116 | 1,094 | 4,855 | 5,947 | 2,663 | 281 | 639,421 | 352,399 | 189,699 | 107,999 |
| St. Albans city..... | 16 | 440 | 225 | | 3 | 44 | 98 | 19 | 18 | 42 | 178,969 | 125,299 | 78,699 | 8,599 |
| St. Albans town..... | 192 | 23,439 | 11,861 | 65 | 84 | 2,165 | 1,497 | 6,799 | 719 | 499 | 1,999,844 | 1,099,844 | 599,844 | 184,729 |
| Sheldon town..... | 144 | 24,779 | 9,303 | 10 | 107 | 1,291 | 8,271 | 4,794 | 897 | 196 | 1,197,249 | 593,525 | 302,639 | 149,899 |
| Swanton town..... | 197 | 27,222 | 13,118 | 29 | 162 | 1,554 | 5,222 | 8,535 | 1,015 | 1,687 | 1,728,995 | 789,699 | 399,699 | 179,899 |
| Grand Isle County | 434 | 45,794 | 21,966 | 291 | 377 | 7,148 | 4,914 | 6,398 | 2,926 | 1,776 | 4,056,798 | 2,061,988 | 1,062,759 | 438,334 |
| Albany town..... | 141 | 17,379 | 7,524 | 89 | 100 | 3,272 | 2,114 | 1,732 | 1,743 | 895 | 1,125,148 | 567,799 | 291,659 | 119,335 |
| Grand Isle town..... | 113 | 9,272 | 5,094 | 47 | 121 | 1,196 | 819 | 1,436 | 254 | 395 | 1,084,622 | 478,537 | 268,699 | 95,877 |
| Isle La Motte town..... | 38 | 4,104 | 1,852 | 24 | 24 | 839 | 684 | 316 | 293 | 112 | 378,169 | 232,299 | 99,199 | 51,272 |
| North Hero town..... | 69 | 6,370 | 3,582 | 81 | 60 | 1,068 | 696 | 345 | 391 | 237 | 578,219 | 325,675 | 151,399 | 71,985 |
| South Hero town..... | 83 | 8,579 | 3,914 | 50 | 72 | 771 | 691 | 2,479 | 375 | 317 | 871,288 | 469,271 | 261,199 | 99,065 |
| Lamoille County | 1,434 | 200,032 | 61,961 | 85 | 1,177 | 11,431 | 57,589 | 46,113 | 29,634 | 2,052 | 5,994,719 | 3,397,775 | 1,619,459 | 978,574 |
| Belvidere town..... | 41 | 10,149 | 1,488 | 3 | 5 | 293 | 2,154 | 1,298 | 4,776 | 122 | 169,909 | 61,899 | 39,825 | 22,913 |
| Cambridge town..... | 185 | 30,355 | 8,524 | 11 | 85 | 2,027 | 8,792 | 2,799 | 2,96 | 296 | 951,725 | 489,925 | 257,475 | 128,299 |
| Eden town..... | 109 | 16,444 | 3,618 | 1 | 251 | 558 | 5,194 | 4,059 | 2,862 | 349 | 276,159 | 149,459 | 78,799 | 38,192 |
| Elmore town..... | 98 | 13,701 | 3,520 | | 153 | 462 | 3,126 | 2,982 | 3,348 | 110 | 276,959 | 126,959 | 65,759 | 35,995 |
| Hyde Park town..... | 199 | 21,495 | 7,095 | 34 | 57 | 494 | 7,770 | 4,599 | 1,375 | 299 | 649,175 | 398,759 | 209,159 | 91,699 |
| Johnson town..... | 162 | 21,047 | 5,372 | 2 | 523 | 1,656 | 6,691 | 4,264 | 2,383 | 156 | 665,499 | 358,975 | 211,259 | 91,699 |
| Morristown town..... | 263 | 29,639 | 8,266 | 4 | 51 | 1,371 | 8,199 | 3,119 | 596 | 127 | 1,269,909 | 728,125 | 441,259 | 162,675 |
| Stowe town..... | 198 | 25,885 | 7,039 | 12 | 50 | 2,068 | 7,031 | 7,536 | 1,599 | 566 | 963,259 | 579,159 | 313,689 | 146,845 |
| Stowville town..... | 67 | 14,237 | 2,054 | 1 | | 839 | 2,614 | 1,499 | 7,136 | 112 | 277,599 | 136,359 | 89,799 | 54,136 |
| Wolcott town..... | 141 | 20,189 | 5,014 | 17 | 2 | 1,572 | 6,295 | 4,043 | 2,966 | 371 | 559,279 | 265,669 | 131,399 | 65,065 |
| Orange County | 2,298 | 351,247 | 83,244 | 285 | 4,791 | 23,244 | 104,646 | 88,215 | 34,374 | 11,468 | 9,939,629 | 5,175,477 | 2,578,175 | 1,377,572 |
| Bradford town..... | 131 | 16,089 | 4,158 | 8 | 301 | 1,031 | 5,457 | 2,788 | 1,837 | 599 | 727,299 | 431,949 | 209,875 | 65,699 |
| Braintree town..... | 116 | 18,388 | 3,958 | 4 | 491 | 1,178 | 7,549 | 2,422 | 2,572 | 194 | 399,375 | 297,865 | 112,799 | 94,239 |
| Brookfield town..... | 159 | 23,948 | 6,241 | 19 | 206 | 1,943 | 4,797 | 8,647 | 1,765 | 349 | 639,299 | 405,659 | 222,299 | 142,755 |
| Chelsea town..... | 172 | 29,954 | 6,597 | 10 | 107 | 2,144 | 6,511 | 8,535 | 2,584 | 256 | 519,137 | 276,222 | 154,759 | 102,353 |
| Corinth town..... | 172 | 24,684 | 6,035 | | 247 | 1,934 | 8,013 | 6,865 | 1,997 | 599 | 471,459 | 232,125 | 173,675 | 129,172 |
| Fairlee town..... | 36 | 4,992 | 1,397 | 6 | 214 | 296 | 1,825 | 179 | 859 | 315 | 229,899 | 142,975 | 77,959 | 35,829 |
| Newbury town..... | 159 | 30,628 | 6,778 | 17 | 179 | 1,821 | 12,399 | 5,976 | 3,034 | 693 | 854,399 | 461,459 | 249,959 | 132,699 |
| Orange town..... | 84 | 13,666 | 3,263 | 8 | 59 | 589 | 3,895 | 2,813 | 3,275 | 82 | 348,559 | 199,959 | 107,799 | 41,619 |
| Randolph town..... | 251 | 33,159 | 9,352 | 54 | 799 | 3,618 | 6,999 | 8,976 | 2,115 | 429 | 1,467,999 | 899,199 | 462,399 | 232,159 |
| Stratford town..... | 111 | 20,794 | 4,856 | | 13 | 589 | 8,099 | 6,431 | 1,623 | 131 | 359,199 | 189,459 | 109,799 | 59,975 |
| Theford town..... | 195 | 23,139 | 5,029 | 41 | 315 | 499 | 6,687 | 6,126 | 3,032 | 1,519 | 699,899 | 375,175 | 237,675 | 109,157 |
| Topsham town..... | 129 | 20,682 | 4,967 | 25 | 473 | 1,774 | 8,499 | 5,294 | 1,899 | 1,449 | 268,475 | 158,659 | 89,139 | 35,889 |
| Tunbridge town..... | 178 | 27,277 | 8,899 | 11 | 159 | 1,767 | 10,199 | 5,993 | 2,654 | 342 | 645,899 | 373,675 | 199,259 | 135,967 |
| Vershire town..... | 75 | 16,536 | 3,558 | 15 | 303 | 1,392 | 2,957 | 2,579 | 2,079 | 3,732 | 188,299 | 85,899 | 45,859 | 35,599 |
| Washington town..... | 131 | 18,259 | 4,354 | 24 | 428 | 949 | 8,438 | 1,468 | 2,191 | 398 | 359,799 | 219,359 | 119,199 | 53,358 |
| West Fairlee town..... | 42 | 8,866 | 1,682 | 6 | 25 | 291 | 3,147 | 2,267 | 1,391 | 117 | 169,739 | 87,299 | 51,159 | 26,175 |
| Williamstown town..... | 173 | 23,498 | 6,499 | 17 | 198 | 1,176 | 5,695 | 8,932 | 566 | 419 | 759,625 | 449,699 | 239,699 | 129,687 |
| Orleans County | 2,337 | 359,561 | 99,129 | 231 | 2,337 | 25,761 | 94,225 | 192,321 | 89,484 | 7,979 | 13,648,295 | 7,795,793 | 3,559,291 | 2,332,593 |
| Albany town..... | 151 | 23,696 | 6,554 | 6 | 156 | 1,092 | 7,092 | 7,234 | 985 | 67 | 734,699 | 434,599 | 213,259 | 139,189 |
| Barton town..... | 178 | 24,038 | 6,963 | 29 | 449 | 1,489 | 4,542 | 8,067 | 1,999 | 382 | 1,391,459 | 844,175 | 467,999 | 198,745 |
| Brownington town..... | 151 | 18,064 | 5,189 | | 8 | 397 | 4,937 | 6,296 | 873 | 537 | 604,275 | 326,925 | 173,431 | 92,982 |
| Charleston town..... | 135 | 24,299 | 5,475 | 2 | 465 | 1,042</ | | | | | | | | |

AGRICULTURE—VERMONT

NUMBER OF FARMS, FARM ACREAGE, AND SPECIFIED FARM VALUES, BY COUNTIES AND MINOR CIVIL DIVISIONS: 1930—Continued

| COUNTY AND MINOR CIVIL DIVISION | Number of farms April 1, 1930 | ALL LAND IN FARMS, APRIL 1, 1930, CLASSIFIED ACCORDING TO USE IN 1929 | | | | | | | | SPECIFIED FARM VALUES, APRIL 1, 1930 | | | | |
|----------------------------------|-------------------------------|---|-------------------------|----------------------|------------------------|-------------------|-------------------|-------------------|--|--------------------------------------|-----------------------------------|------------------------------|------------------------------|---|
| | | All land in farms (acres) | Crop land | | | Pasture land | | | Wood-land not used for pasture (acres) | All other land in farms (acres) | Farm land and buildings (dollars) | All farm buildings (dollars) | Farmers' dwellings (dollars) | Farm implements and machinery (dollars) |
| | | | Crops harvested (acres) | Crop failure (acres) | Idle or fallow (acres) | Plow-able (acres) | Wood-land (acres) | All other (acres) | | | | | | |
| Orleans County—Continued. | | | | | | | | | | | | | | |
| Jay town..... | 52 | 10,252 | 2,456 | | 50 | 3,135 | 2,822 | 1,728 | 49 | 252,800 | 155,700 | 64,050 | 30,070 | |
| Lowell town..... | 121 | 22,274 | 5,293 | | 4,232 | 7,666 | 402 | 4,519 | 142 | 461,400 | 185,150 | 92,900 | 68,825 | |
| Morgan town..... | 63 | 11,524 | 3,063 | 8 | 672 | 3,431 | 3,399 | 751 | 193 | 361,650 | 178,900 | 82,000 | 72,850 | |
| Newport city..... | 43 | 3,065 | 1,068 | 22 | 231 | 636 | 312 | 270 | 235 | 491,950 | 262,350 | 146,200 | 35,772 | |
| Newport town..... | 175 | 26,531 | 8,541 | 4 | 114 | 2,917 | 9,883 | 4,544 | 1,168 | 1,258,200 | 649,400 | 296,550 | 196,145 | |
| Troy town..... | 155 | 25,497 | 7,639 | 5 | 74 | 1,076 | 4,851 | 9,815 | 1,800 | 970,950 | 578,950 | 256,450 | 116,175 | |
| Westfield town..... | 68 | 12,984 | 3,470 | | 2,625 | 4,460 | 49 | 2,317 | 72 | 344,150 | 175,500 | 80,850 | 54,125 | |
| Westmore town..... | 44 | 6,678 | 1,582 | | 43 | 207 | 1,634 | 2,075 | 573 | 182,400 | 112,550 | 45,550 | 37,765 | |
| Rutland County..... | 2,151 | 383,442 | 105,718 | 459 | 8,455 | 23,356 | 58,195 | 95,848 | 51,177 | 9,174 | 14,099,932 | 8,211,025 | 4,588,965 | 1,919,629 |
| Benson town..... | 110 | 22,304 | 7,939 | 54 | 257 | 2,267 | 6,002 | 4,047 | 1,436 | 302 | 592,872 | 309,585 | 168,550 | 111,780 |
| Brandon town..... | 149 | 22,161 | 5,274 | 29 | 365 | 1,998 | 5,205 | 4,725 | 848 | 868,135 | 528,200 | 288,650 | 97,935 | |
| Castleton town..... | 121 | 19,705 | 5,424 | 56 | 454 | 1,078 | 8,076 | 1,900 | 2,314 | 703 | 886,800 | 501,150 | 291,240 | 85,795 |
| Chittenden town..... | 60 | 9,831 | 1,940 | 6 | 261 | 1,229 | 3,680 | 339 | 2,100 | 216 | 273,100 | 162,760 | 109,300 | 32,925 |
| Clarendon town..... | 125 | 24,755 | 6,217 | 5 | 902 | 258 | 4,109 | 7,709 | 5,040 | 515 | 1,081,500 | 589,100 | 343,200 | 138,225 |
| Danby town..... | 103 | 21,435 | 5,971 | 18 | 832 | 850 | 4,794 | 6,132 | 2,629 | 209 | 558,210 | 318,100 | 165,950 | 90,330 |
| Fair Haven town..... | 50 | 7,497 | 2,277 | 20 | 199 | 692 | 1,449 | 1,119 | 1,321 | 420 | 371,000 | 170,750 | 93,700 | 42,750 |
| Hubbardtown town..... | 60 | 10,633 | 2,973 | 26 | 128 | 523 | 844 | 4,856 | 798 | 485 | 325,100 | 194,300 | 119,000 | 49,200 |
| Ira town..... | 45 | 9,713 | 2,282 | | 664 | 2,475 | 2,467 | 1,733 | 94 | 255,100 | 162,100 | 79,600 | 45,222 | |
| Mendon town..... | 36 | 3,867 | 825 | | 219 | 297 | 911 | 334 | 1,143 | 138 | 256,000 | 185,150 | 130,700 | 33,690 |
| Middletown Springs town..... | 67 | 14,890 | 4,306 | 2 | 245 | 1,054 | 2,849 | 4,148 | 1,950 | 336 | 835,200 | 414,470 | 175,950 | 76,707 |
| Mount Holly town..... | 130 | 10,816 | 5,353 | 1 | 142 | 254 | 1,078 | 8,069 | 3,535 | 184 | 538,800 | 315,400 | 183,650 | 57,967 |
| Mount Tabor town..... | 4 | 450 | 57 | 1 | 3 | 142 | 41 | 76 | 10 | 120 | 9,900 | 6,225 | 4,400 | 685 |
| Pawlet town..... | 119 | 24,565 | 7,256 | 39 | 582 | 2,196 | 4,106 | 6,943 | 2,763 | 695 | 841,900 | 523,450 | 245,050 | 153,255 |
| Pittsfield town..... | 41 | 7,247 | 1,271 | 3 | 80 | 267 | 3,870 | 347 | 944 | 465 | 144,850 | 86,950 | 56,250 | 32,735 |
| Pittsford town..... | 113 | 19,134 | 5,443 | 33 | 305 | 789 | 4,169 | 7,022 | 1,235 | 147 | 772,850 | 416,500 | 232,450 | 123,600 |
| Poultney town..... | 136 | 19,885 | 7,174 | 39 | 256 | 1,978 | 3,744 | 5,809 | 674 | 121 | 797,900 | 505,650 | 278,200 | 122,718 |
| Proctor town..... | 8 | 1,082 | 299 | | 3 | 106 | 142 | 220 | 273 | 19 | 99,500 | 66,050 | 32,000 | 15,178 |
| Rutland city..... | 35 | 2,992 | 774 | | 78 | 772 | 182 | 301 | 704 | 180 | 626,750 | 321,500 | 203,800 | 29,699 |
| Rutland town..... | 100 | 14,352 | 4,327 | 13 | 187 | 696 | 3,074 | 3,566 | 1,753 | 736 | 882,300 | 584,000 | 386,200 | 89,620 |
| Sherburne town..... | 47 | 10,948 | 1,626 | | 136 | 287 | 4,113 | 1,195 | 2,322 | 169 | 135,100 | 88,200 | 45,500 | 27,610 |
| Shrewsbury town..... | 91 | 17,907 | 3,825 | 1 | 832 | 312 | 5,097 | 5,041 | 2,493 | 306 | 372,350 | 210,850 | 118,775 | 90,015 |
| Sudbury town..... | 62 | 11,536 | 3,884 | 4 | 65 | 818 | 881 | 5,158 | 1,000 | 226 | 537,450 | 362,350 | 228,700 | 45,635 |
| Tinmouth town..... | 58 | 14,548 | 4,908 | 25 | 101 | 1,212 | 4,122 | 2,446 | 1,483 | 251 | 354,500 | 203,025 | 88,200 | 67,127 |
| Wallingford town..... | 125 | 18,607 | 5,342 | 37 | 42 | 709 | 4,210 | 5,069 | 3,000 | 198 | 611,615 | 423,350 | 227,600 | 107,990 |
| Wells town..... | 59 | 9,760 | 1,794 | 8 | 1,126 | 630 | 2,848 | 946 | 2,242 | 166 | 432,050 | 211,800 | 103,100 | 32,867 |
| West Haven town..... | 53 | 17,186 | 5,017 | 35 | 669 | 1,178 | 3,948 | 4,087 | 1,353 | 873 | 316,500 | 187,280 | 96,350 | 79,681 |
| West Rutland town..... | 44 | 6,852 | 1,942 | 3 | 26 | 1,372 | 2,178 | 1,087 | 20 | 49 | 322,000 | 172,750 | 99,690 | 39,837 |
| Washington County..... | 2,178 | 503,756 | 77,456 | 330 | 2,178 | 17,837 | 87,896 | 73,408 | 41,123 | 4,538 | 10,759,820 | 6,252,153 | 3,387,070 | 1,745,892 |
| Barre city..... | 13 | 1,262 | 384 | | 200 | 371 | 99 | 197 | 4 | 7 | 138,000 | 72,900 | 44,700 | 15,880 |
| Barre town..... | 138 | 17,403 | 6,364 | 22 | 197 | 966 | 2,722 | 6,365 | 282 | 385 | 1,239,200 | 746,750 | 445,600 | 163,994 |
| Berlin town..... | 164 | 22,218 | 6,199 | 10 | 73 | 642 | 6,131 | 6,786 | 232 | 225 | 1,007,105 | 639,065 | 329,200 | 134,114 |
| Cabot town..... | 155 | 21,620 | 6,011 | 10 | 151 | 686 | 7,810 | 6,069 | 862 | 21 | 696,100 | 400,000 | 193,375 | 105,163 |
| Calais town..... | 141 | 18,617 | 4,595 | 19 | 243 | 1,176 | 4,568 | 5,530 | 2,285 | 212 | 622,000 | 309,018 | 171,400 | 86,610 |
| Duxbury town..... | 66 | 17,356 | 1,924 | 15 | 45 | 453 | 3,192 | 1,995 | 9,608 | 124 | 299,700 | 162,000 | 77,600 | 39,710 |
| East Montpelier town..... | 147 | 18,504 | 5,708 | | 78 | 2,608 | 3,777 | 5,072 | 1,015 | 246 | 899,100 | 674,800 | 285,750 | 163,797 |
| Fayston town..... | 46 | 7,668 | 1,612 | | 279 | 2,683 | 1,942 | 1,052 | | | 124,000 | 52,250 | 24,200 | 28,200 |
| Marshfield town..... | 145 | 18,990 | 4,666 | 8 | 45 | 638 | 5,338 | 6,235 | 1,839 | 221 | 598,350 | 357,270 | 198,820 | 96,079 |
| Middlesex town..... | 130 | 17,835 | 3,974 | 16 | 163 | 991 | 5,563 | 2,931 | 3,706 | 491 | 664,500 | 361,050 | 226,800 | 98,955 |
| Montpelier city..... | 53 | 4,521 | 1,455 | 24 | 309 | 398 | 852 | 1,033 | 288 | 162 | 453,450 | 275,850 | 154,950 | 53,443 |
| Moretown town..... | 112 | 19,459 | 5,870 | 37 | 217 | 776 | 5,032 | 5,074 | 4,165 | 288 | 511,400 | 315,550 | 170,050 | 88,878 |
| Northfield town..... | 185 | 24,120 | 5,961 | 13 | 38 | 926 | 7,877 | 5,535 | 3,386 | 434 | 644,600 | 392,400 | 237,925 | 124,190 |
| Plainfield town..... | 98 | 10,190 | 3,352 | | 8 | 366 | 1,703 | 4,464 | 276 | 31 | 472,140 | 307,225 | 176,025 | 111,320 |
| Roxbury town..... | 85 | 16,771 | 2,471 | 2 | 87 | 406 | 3,144 | 2,795 | 1,725 | 141 | 186,850 | 103,250 | 56,500 | 43,475 |
| Waitsfield town..... | 76 | 14,424 | 3,288 | 17 | 16 | 548 | 5,190 | 3,829 | 1,431 | 105 | 462,400 | 253,900 | 114,300 | 95,465 |
| Warren town..... | 90 | 14,879 | 6,003 | | 65 | 2,528 | 5,596 | 1,243 | 330 | 179 | 300,125 | 170,750 | 82,950 | 67,850 |
| Waterbury town..... | 112 | 21,129 | 5,383 | 82 | 65 | 1,867 | 8,436 | 2,751 | 2,195 | 320 | 880,200 | 435,600 | 206,900 | 126,090 |
| Woodbury town..... | 95 | 11,596 | 3,155 | 1 | 224 | 868 | 4,690 | 829 | 1,603 | 316 | 269,050 | 177,575 | 100,450 | 47,570 |
| Worcester town..... | 77 | 11,304 | 2,084 | 44 | 17 | 324 | 3,493 | 1,724 | 2,988 | 630 | 261,550 | 148,950 | 89,075 | 64,100 |
| Windham County..... | 1,965 | 382,105 | 54,262 | 234 | 4,750 | 15,590 | 111,245 | 30,138 | 61,044 | 4,842 | 8,096,930 | 4,486,945 | 2,506,075 | 1,139,244 |
| Athens town..... | 28 | 5,817 | 904 | 1 | 107 | 1 | 3,780 | 80 | 873 | 71 | 99,400 | 46,800 | 27,350 | 21,000 |
| Brattleboro town..... | 119 | 17,219 | 3,992 | 17 | 276 | 691 | 4,393 | 2,287 | 4,773 | 580 | 1,256,080 | 720,570 | 366,700 | 105,164 |
| Brookline town..... | 17 | 3,559 | 693 | | 8 | 60 | 1,894 | 341 | 669 | 24 | 62,000 | 32,400 | 17,800 | 12,064 |
| Dover town..... | 46 | 8,479 | 1,474 | 4 | 226 | 352 | 4,182 | 816 | 1,261 | 162 | 139,650 | 71,200 | 39,400 | 32,710 |
| Dummerston town..... | 67 | 13,026 | 2,509 | 1 | 163 | 1,097 | 2,445 | 1,686 | 2,248 | 136 | 376,500 | 199,825 | 83,650 | 55,375 |
| Grafton town..... | 47 | 12,623 | 2,417 | 1 | 12 | 269 | 3,922 | 2,260 | 5,169 | 116 | 198,425 | 90,750 | 59,560 | 28,640 |
| Guilford town..... | 110 | 16,613 | 3,815 | 20 | 50 | 401 | 5,817 | 4,280 | 2,825 | 175 | 488,375 | 272,575 | 173,100 | 86,520 |
| Halfax town..... | 77 | 16,454 | 2,800 | 15 | 412 | 401 | 5,671 | 585 | 6,689 | 78 | 252,325 | 107,250 | 67,000 | 42,287 |
| Jamaica town..... | 102 | 16,952 | 1,849 | 6 | 352 | 455 | 6,690 | 2,771 | 3,441 | 489 | 267,490 | 132,300 | 80,625 | 46,850 |
| Londonderry town..... | 99 | 19,664 | 3,117 | 1 | 552 | 633 | 12,812 | 1,315 | 3,522 | 161 | 418,450 | 213,800 | 124,000 | 65,750 |
| Marlboro town..... | 50 | 11,720 | 2,043 | 3 | 299 | 832 | 4,128 | 1,181 | 3,507 | 262 | 877,225 | 214,950 | 141,750 | 78,591 |
| Newfane town..... | 99 | 14,318 | 2,464 | 23 | 267 | 386 | 5,785 | 1,314 | 3,522 | 368 | 195,050 | 74,950 | 44,750 | 29,0 |

AGRICULTURE—VERMONT

643

NUMBER OF FARMS, FARM ACREAGE, AND SPECIFIED FARM VALUES, BY COUNTIES AND MINOR CIVIL DIVISIONS: 1930—Continued

| COUNTY AND MINOR CIVIL DIVISION | Number of farms April 1, 1930 | ALL LAND IN FARMS, APRIL 1, 1930, CLASSIFIED ACCORDING TO USE IN 1929 | | | | | | | | SPECIFIED FARM VALUES, APRIL 1, 1930 | | | | |
|---------------------------------|-------------------------------|---|----------------------------|-------------------------|---------------------------|----------------------|----------------------|----------------------|---|--------------------------------------|--------------------------------------|---------------------------------|---------------------------------|--|
| | | All land in farms (acres) | Crop land | | | Pasture land | | | Wood-land not used for pasture (acres) | All other land in farms (acres) | Farm land and buildings (dollars) | All farm buildings (dollars) | Farmers' dwellings (dollars) | Farm implements and machinery (dollars) |
| | | | Crops harvested (acres) | Crop failure (acres) | Idle or fallow (acres) | Plow-able (acres) | Wood-land (acres) | All other (acres) | | | | | | |
| | | | | | | | | | | | | | | |
| Windsor County..... | 2, 836 | 400, 207 | 91, 214 | 445 | 4, 167 | 24, 681 | 120, 569 | 92, 313 | 56, 690 | 9, 998 | 12, 596, 429 | 7, 708, 088 | 4, 355, 329 | 1, 910, 981 |
| Andover town..... | 30 | 7, 390 | 1, 064 | ----- | 193 | 729 | 2, 272 | 1, 499 | 1, 001 | 32 | 131, 100 | 77, 960 | 37, 900 | 41, 555 |
| Baltimore town..... | 6 | 698 | 181 | ----- | 117 | 303 | 16 | 50 | 32 | ----- | 10, 200 | 4, 400 | 3, 250 | 86, 087 |
| Barnard town..... | 120 | 13, 710 | 4, 363 | ----- | 10 | 515 | 5, 789 | 4, 420 | 3, 119 | 494 | 438, 425 | 265, 795 | 147, 500 | 95, 373 |
| Bethel town..... | 130 | 20, 542 | 4, 342 | 15 | 37 | 237 | 11, 048 | 1, 738 | 2, 337 | 135 | 565, 290 | 350, 550 | 223, 850 | 95, 373 |
| Bridgewater town..... | 95 | 16, 205 | 2, 864 | ----- | 17 | 1, 068 | 6, 643 | 1, 091 | 3, 982 | 40 | 307, 300 | 147, 000 | 84, 650 | 35, 338 |
| Cavendish town..... | 30 | 8, 204 | 1, 744 | 42 | 308 | 853 | 2, 102 | 1, 104 | 1, 506 | 475 | 208, 900 | 94, 500 | 50, 550 | 22, 747 |
| Chester town..... | 173 | 24, 544 | 4, 998 | 1 | 326 | 619 | 9, 423 | 5, 884 | 2, 930 | 303 | 640, 400 | 407, 475 | 260, 900 | 74, 361 |
| Hartford town..... | 183 | 27, 346 | 6, 018 | 47 | 581 | 3, 167 | 6, 560 | 6, 724 | 3, 189 | 1, 060 | 1, 182, 026 | 726, 033 | 416, 555 | 140, 214 |
| Hartland town..... | 169 | 22, 135 | 6, 103 | 66 | 65 | 2, 625 | 4, 858 | 6, 333 | 1, 732 | 323 | 729, 325 | 393, 000 | 224, 225 | 106, 960 |
| Ludlow town..... | 88 | 10, 062 | 3, 088 | 13 | 28 | 156 | 1, 068 | 4, 275 | 2, 197 | 137 | 417, 400 | 237, 950 | 127, 900 | 40, 222 |
| Norwich town..... | 116 | 16, 517 | 4, 687 | 3 | 5 | 1, 919 | 5, 184 | 3, 339 | 1, 224 | 136 | 538, 345 | 421, 000 | 255, 350 | 100, 511 |
| Plymouth town..... | 58 | 8, 863 | 1, 952 | ----- | 5 | 464 | 1, 642 | 340 | 4, 092 | 318 | 119, 060 | 72, 150 | 53, 500 | 12, 965 |
| Pomfret town..... | 125 | 22, 717 | 5, 108 | 62 | 208 | 1, 074 | 4, 622 | 6, 954 | 3, 127 | 972 | 691, 560 | 413, 197 | 190, 200 | 138, 813 |
| Reading town..... | 65 | 11, 798 | 2, 465 | ----- | 388 | 142 | 5, 728 | 2, 125 | 846 | 154 | 167, 550 | 98, 000 | 55, 960 | 20, 465 |
| Rochester town..... | 125 | 23, 144 | 4, 488 | 10 | 67 | 790 | 6, 693 | 6, 724 | 3, 492 | 690 | 444, 200 | 278, 075 | 158, 075 | 107, 530 |
| Royalton town..... | 218 | 25, 026 | 6, 630 | 3 | 24 | 663 | 10, 211 | 4, 847 | 2, 051 | 697 | 954, 695 | 575, 740 | 334, 750 | 181, 477 |
| Sharon town..... | 81 | 15, 632 | 2, 805 | ----- | 40 | 1, 488 | 4, 329 | 3, 612 | 2, 262 | 616 | 358, 300 | 227, 325 | 143, 600 | 45, 332 |
| Springfield town..... | 197 | 24, 568 | 6, 663 | 101 | 304 | 1, 907 | 5, 722 | 6, 771 | 2, 314 | 766 | 1, 121, 218 | 721, 710 | 457, 815 | 117, 073 |
| Stockbridge town..... | 32 | 12, 357 | 2, 215 | 1 | 304 | 864 | 3, 352 | 3, 208 | 3, 208 | 359 | 139, 075 | 71, 125 | 43, 050 | 32, 623 |
| Weathersfield town..... | 180 | 27, 192 | 5, 737 | 26 | 570 | 1, 202 | 8, 454 | 5, 407 | 4, 737 | 1, 059 | 730, 875 | 437, 050 | 261, 850 | 144, 701 |
| Weston town..... | 43 | 7, 650 | 1, 807 | 12 | 226 | 502 | 2, 067 | 1, 722 | 1, 015 | 248 | 149, 150 | 78, 400 | 44, 630 | 28, 075 |
| West Windsor town..... | 80 | 13, 869 | 3, 320 | ----- | 75 | 368 | 3, 220 | 5, 301 | 1, 381 | 204 | 436, 300 | 311, 000 | 193, 000 | 60, 275 |
| Windsor town..... | 36 | 9, 923 | 2, 276 | 9 | 60 | 307 | 2, 281 | 3, 314 | 1, 605 | 71 | 499, 000 | 314, 000 | 142, 330 | 77, 100 |
| Woodstock town..... | 182 | 24, 206 | 5, 636 | 44 | 209 | 1, 979 | 5, 926 | 4, 931 | 4, 785 | 696 | 1, 550, 125 | 982, 650 | 436, 450 | 203, 607 |

VIRGINIA

COUNTIES, PRINCIPAL CITIES, RIVERS, AND MOUNTAINS



NUMBER OF FARMS, FARM ACREAGE, AND SPECIFIED FARM VALUES, BY COUNTIES AND MINOR CIVIL DIVISIONS: 1930

| COUNTY AND MINOR CIVIL DIVISION | Number of farms April 1, 1930 | ALL LAND IN FARMS, APRIL 1, 1930, CLASSIFIED ACCORDING TO USE IN 1929 | | | | | | | | | SPECIFIED FARM VALUES, APRIL 1, 1930 | | | |
|---------------------------------|-------------------------------|---|----------------------------|-------------------------|---------------------------|----------------------|----------------------|----------------------|---|------------------------------------|--------------------------------------|---------------------------------|---------------------------------|--|
| | | All land in farms (acres) | Crop land | | | Pasture land | | | Wood-land not used for pasture (acres) | All other land in farms (acres) | Farm land and buildings (dollars) | All farm buildings (dollars) | Farmers' dwellings (dollars) | Farm implements and machinery (dollars) |
| | | | Crops harvested (acres) | Crop failure (acres) | Idle or fallow (acres) | Plow-able (acres) | Wood-land (acres) | All other (acres) | | | | | | |
| THE STATE | 170,610 | 16,728,690 | 3,975,307 | 90,465 | 1,002,545 | 2,925,350 | 1,527,728 | 1,140,272 | 5,187,430 | 909,525 | 855,849,672 | 321,941,879 | 209,083,898 | 44,319,253 |
| Accomac County | 2,924 | 175,532 | 73,645 | 499 | 5,773 | 2,237 | 3,753 | 15,135 | 62,568 | 11,922 | 19,306,810 | 6,328,360 | 4,368,990 | 1,369,270 |
| Atlantic district..... | 655 | 47,771 | 17,047 | 271 | 2,907 | 696 | 1,256 | 1,100 | 19,931 | 4,503 | 4,027,075 | 1,492,025 | 955,000 | 187,914 |
| Chincoteague district..... | 17 | 13,997 | 26 | | | 88 | 2,000 | 11,560 | | 323 | 70,490 | 32,300 | 23,600 | 50 |
| Lee district..... | 779 | 39,798 | 19,855 | 152 | 890 | 753 | 170 | 914 | 15,899 | 1,165 | 5,499,250 | 1,719,660 | 1,250,875 | 478,128 |
| Metompkin district..... | 739 | 31,110 | 16,921 | 51 | 558 | 152 | 262 | 589 | 10,960 | 1,617 | 5,149,785 | 1,898,575 | 937,940 | 449,270 |
| Pungoteague district..... | 734 | 42,856 | 19,796 | 25 | 1,338 | 548 | 65 | 972 | 15,778 | 4,314 | 4,569,300 | 1,685,900 | 1,201,575 | 233,010 |
| Albemarle County | 2,527 | 346,035 | 71,941 | 1,710 | 15,520 | 68,180 | 30,633 | 15,377 | 109,562 | 13,692 | 24,142,435 | 10,703,537 | 6,892,070 | 1,038,255 |
| Charlottesville district..... | 207 | 21,189 | 4,933 | 11 | 804 | 6,211 | 1,702 | 1,698 | 4,339 | 1,521 | 3,009,800 | 1,373,600 | 961,610 | 77,904 |
| Ivy district..... | 127 | 21,540 | 6,169 | 101 | 1,901 | 6,326 | 2,097 | 905 | 4,133 | 508 | 1,963,600 | 869,550 | 629,550 | 108,639 |
| Rivanna district..... | 565 | 81,219 | 16,415 | 358 | 4,410 | 23,160 | 5,797 | 3,699 | 23,321 | 2,059 | 4,688,040 | 2,298,207 | 1,593,990 | 173,008 |
| Samuel Miller district..... | 495 | 75,829 | 17,397 | 500 | 2,941 | 13,534 | 6,092 | 2,456 | 27,094 | 5,896 | 6,629,940 | 2,848,055 | 1,708,830 | 367,357 |
| Scottsville district..... | 600 | 76,965 | 12,487 | 646 | 2,560 | 17,031 | 8,949 | 2,049 | 30,917 | 2,306 | 4,771,480 | 2,047,800 | 1,140,225 | 183,068 |
| White Hall district..... | 533 | 69,302 | 13,940 | 94 | 3,504 | 19,898 | 6,086 | 4,600 | 19,778 | 1,402 | 3,079,625 | 1,266,325 | 857,865 | 128,249 |
| Alleghany County | 471 | 78,835 | 11,562 | 205 | 1,566 | 7,950 | 13,729 | 5,044 | 31,824 | 6,955 | 3,057,875 | 1,128,953 | 701,100 | 153,120 |
| Boiling Spring district..... | 209 | 31,018 | 5,547 | 49 | 783 | 4,606 | 5,301 | 1,657 | 8,764 | 4,311 | 992,575 | 326,850 | 188,250 | 62,067 |
| Clifton district..... | 71 | 11,272 | 1,602 | 77 | 439 | 698 | 2,612 | 1,930 | 2,861 | 1,053 | 468,200 | 192,200 | 95,950 | 86,236 |
| Covington district..... | 191 | 36,545 | 4,413 | 79 | 344 | 2,646 | 5,816 | 1,457 | 20,199 | 1,591 | 1,596,900 | 607,903 | 416,900 | 71,775 |
| Amelia County | 1,475 | 157,256 | 30,431 | 973 | 18,139 | 9,368 | 25,331 | 4,137 | 61,598 | 7,301 | 5,290,225 | 2,318,294 | 1,506,513 | 346,444 |
| Giles district..... | 674 | 67,530 | 15,430 | 320 | 7,022 | 3,303 | 11,764 | 1,704 | 24,949 | 3,038 | 2,941,205 | 1,314,634 | 788,849 | 195,896 |
| Jackson district..... | 358 | 42,437 | 7,695 | 376 | 5,784 | 2,855 | 5,282 | 696 | 16,999 | 2,750 | 1,223,650 | 581,700 | 402,193 | 86,236 |
| Leigh district..... | 443 | 47,289 | 7,306 | 277 | 5,333 | 3,200 | 8,285 | 1,727 | 19,648 | 1,513 | 1,125,370 | 421,960 | 315,473 | 64,312 |
| Amherst County | 2,144 | 195,832 | 33,872 | 1,402 | 17,556 | 37,481 | 26,831 | 10,603 | 51,602 | 16,285 | 7,198,595 | 3,086,713 | 2,154,036 | 388,632 |
| Court House district..... | 659 | 54,602 | 8,061 | 452 | 3,236 | 11,059 | 8,559 | 2,334 | 16,693 | 4,208 | 2,295,195 | 966,815 | 731,415 | 138,881 |
| Elon district..... | 278 | 28,805 | 5,830 | 213 | 3,808 | 4,120 | 1,939 | 1,171 | 8,213 | 3,505 | 1,511,535 | 705,290 | 454,050 | 118,826 |
| Pedlar district..... | 625 | 60,282 | 9,121 | 334 | 6,344 | 10,581 | 10,194 | 4,239 | 13,129 | 6,340 | 1,453,465 | 570,238 | 391,756 | 37,487 |
| Temperance district..... | 582 | 81,943 | 10,860 | 403 | 4,108 | 11,715 | 6,139 | 2,859 | 13,567 | 2,232 | 1,988,400 | 844,350 | 546,215 | 93,438 |
| Appomattox County .. | 1,246 | 156,291 | 23,639 | 838 | 16,365 | 18,891 | 11,968 | 5,460 | 69,718 | 9,402 | 3,389,474 | 1,558,370 | 1,064,762 | 237,131 |
| Clover Hill district..... | 375 | 52,243 | 7,570 | 617 | 6,260 | 4,811 | 3,077 | 2,028 | 25,374 | 2,591 | 1,136,379 | 565,355 | 359,988 | 88,027 |
| Southside district..... | 335 | 41,844 | 6,219 | 128 | 5,231 | 3,253 | 1,818 | 1,409 | 20,464 | 3,227 | 1,054,730 | 463,715 | 331,356 | 47,892 |
| Stonewall district..... | 536 | 62,194 | 9,841 | 108 | 4,798 | 10,827 | 7,073 | 2,023 | 23,880 | 3,584 | 1,198,815 | 529,300 | 373,418 | 101,212 |
| Arlington County | 51 | 1,505 | 519 | 10 | 64 | 337 | 69 | 109 | 180 | 217 | 1,367,000 | 397,500 | 245,450 | 24,725 |
| Arlington district..... | 23 | 669 | 244 | 9 | 26 | 188 | 23 | 30 | 20 | 129 | 522,000 | 139,000 | 92,450 | 9,425 |
| Jefferson district..... | 3 | 65 | 15 | | 10 | 33 | | 3 | | 4 | 91,000 | 42,000 | 25,000 | 1,700 |
| Washington district..... | 25 | 771 | 260 | 1 | 28 | 116 | 46 | 76 | 160 | 84 | 754,000 | 216,500 | 128,000 | 13,600 |
| Augusta County | 2,635 | 346,047 | 148,075 | 1,275 | 5,254 | 78,126 | 21,514 | 42,221 | 38,648 | 12,934 | 28,056,433 | 10,536,735 | 5,961,077 | 1,616,654 |
| Beverly Manor district..... | 374 | 44,372 | 18,039 | 41 | 410 | 14,734 | 2,703 | 4,285 | 2,684 | 1,476 | 4,789,145 | 1,680,992 | 1,030,534 | 212,787 |
| Middle River district..... | 667 | 70,362 | 35,022 | 97 | 882 | 15,525 | 3,020 | 5,686 | 7,335 | 2,785 | 6,451,145 | 2,933,705 | 1,654,050 | 362,460 |
| North River district..... | 428 | 69,415 | 22,560 | 147 | 45 | 17,590 | 2,040 | 9,838 | 6,096 | 1,099 | 4,402,820 | 1,403,860 | 737,858 | 249,310 |
| Pastures district..... | 312 | 44,103 | 12,450 | 441 | 1,254 | 10,003 | 6,192 | 3,688 | 7,755 | 2,320 | 2,624,450 | 1,145,425 | 700,335 | 140,631 |
| Riverhead district..... | 442 | 68,814 | 27,582 | 329 | 1,928 | 9,867 | 4,744 | 12,036 | 9,398 | 2,930 | 3,712,250 | 1,411,075 | 801,450 | 228,371 |
| South River district..... | 412 | 68,991 | 30,422 | 220 | 785 | 10,407 | 2,815 | 6,688 | 5,380 | 2,324 | 6,096,623 | 1,961,688 | 1,036,860 | 426,096 |
| Bath County | 649 | 132,428 | 21,777 | 128 | 372 | 18,057 | 30,773 | 12,823 | 45,518 | 2,980 | 5,233,830 | 2,182,285 | 1,452,050 | 246,265 |
| Cedar Creek district..... | 116 | 21,017 | 3,103 | 1 | 107 | 5,200 | 6,118 | 856 | 4,373 | 1,259 | 1,848,600 | 961,000 | 653,250 | 98,680 |
| Millboro district..... | 153 | 27,231 | 4,206 | 11 | 120 | 1,750 | 9,099 | 2,906 | 6,631 | 578 | 601,100 | 344,410 | 240,865 | 47,340 |
| Warm Springs district..... | 220 | 44,382 | 9,068 | 68 | 8 | 8,472 | 11,899 | 6,487 | 8,002 | 490 | 1,760,830 | 588,585 | 377,200 | 156,915 |
| Williamsville district..... | 160 | 39,798 | 5,462 | 48 | 137 | 2,635 | 3,727 | 2,624 | 24,512 | 653 | 873,300 | 288,290 | 180,735 | 43,330 |
| Bedford County | 3,967 | 391,679 | 81,134 | 2,271 | 25,662 | 75,869 | 50,422 | 37,480 | 94,206 | 24,805 | 16,149,575 | 6,413,139 | 4,369,293 | 839,563 |
| Bellevue district..... | 155 | 15,409 | 3,851 | 107 | 863 | 4,162 | 2,181 | 1,739 | 2,117 | 389 | 819,650 | 384,550 | 271,750 | 43,460 |
| Chamblissburg district..... | 558 | 61,587 | 8,286 | 276 | 1,139 | 13,683 | 9,764 | 4,786 | 12,077 | 2,186 | 1,806,340 | 661,525 | 425,235 | 87,856 |
| Charlottesville district..... | 335 | 38,765 | 7,367 | 683 | 1,469 | 10,029 | 6,002 | 945 | 11,737 | 1,633 | 1,890,850 | 671,380 | 413,610 | 94,525 |
| Forest district..... | 382 | 43,619 | 8,889 | 224 | 3,698 | 3,388 | 4,798 | 8,467 | 11,210 | 2,945 | 2,617,776 | 888,204 | 575,843 | 86,910 |
| Liberty district..... | 646 | 64,872 | 16,070 | 424 | 2,783 | 16,966 | 6,119 | 9,671 | 8,873 | 3,956 | 3,696,080 | 1,523,510 | 1,009,990 | 197,293 |
| Lisbon district..... | 599 | 48,210 | 9,995 | 93 | 3,071 | 9,833 | 5,563 | 5,722 | 11,280 | 2,603 | 2,473,694 | 973,720 | 704,040 | 109,542 |
| Otter district..... | 596 | 57,818 | 12,360 | 261 | 5,319 | 9,012 | 6,864 | 3,330 | 13,405 | 7,268 | 1,565,250 | 665,670 | 448,730 | 78,964 |
| Staunton district..... | 696 | 71,399 | 14,316 | 303 | 7,320 | 9,426 | 10,151 | 2,761 | 22,507 | 3,625 | 1,779,955 | 789,700 | 511,105 | 140,604 |

AGRICULTURE—VIRGINIA

647

NUMBER OF FARMS, FARM ACREAGE, AND SPECIFIED FARM VALUES, BY COUNTIES AND MINOR CIVIL DIVISIONS: 1930—Continued

| COUNTY AND MINOR CIVIL DIVISION | Number of farms April 1, 1930 | ALL LAND IN FARMS, APRIL 1, 1930, CLASSIFIED ACCORDING TO USE IN 1929 | | | | | | | | | SPECIFIED FARM VALUES, APRIL 1, 1930 | | | |
|---------------------------------|-------------------------------|---|----------------------------|-------------------------|---------------------------|----------------------|----------------------|----------------------|---|------------------------------------|--------------------------------------|---------------------------------|---------------------------------|--|
| | | All land in farms (acres) | Crop land | | | Pasture land | | | Wood-land not used for pasture (acres) | All other land in farms (acres) | Farm land and buildings (dollars) | All farm buildings (dollars) | Farmers' dwellings (dollars) | Farm implements and machinery (dollars) |
| | | | Crops harvested (acres) | Crop failure (acres) | Idle or fallow (acres) | Plow-able (acres) | Wood-land (acres) | All other (acres) | | | | | | |
| | | | | | | | | | | | | | | |
| Bland County | 693 | 128,156 | 19,033 | 163 | 778 | 18,863 | 2,520 | 22,338 | 60,238 | 3,493 | 5,277,765 | 1,317,000 | 683,248 | 177,409 |
| Mechanicsburg district..... | 193 | 42,715 | 5,482 | 137 | 353 | 3,676 | 786 | 9,384 | 22,191 | 706 | 1,613,950 | 397,900 | 260,095 | 64,512 |
| Rocky Gap district..... | 230 | 37,243 | 6,268 | 24 | 823 | 3,432 | 397 | 4,578 | 22,746 | 475 | 1,365,395 | 360,300 | 264,838 | 42,393 |
| Seddon district..... | 128 | 22,177 | 4,113 | 2 | 24 | 6,706 | 854 | 3,225 | 266 | 266 | 1,352,835 | 251,920 | 171,775 | 42,376 |
| Sharon district..... | 142 | 24,021 | 4,170 | | 78 | 4,849 | 483 | 5,151 | 8,334 | 956 | 945,585 | 206,250 | 138,560 | 26,089 |
| Botetourt County | 1,524 | 179,030 | 39,147 | 1,011 | 7,441 | 46,510 | 23,964 | 10,106 | 42,577 | 8,372 | 19,886,765 | 3,750,475 | 2,463,373 | 474,513 |
| Amsterdam district..... | 638 | 62,513 | 17,302 | 374 | 2,170 | 19,095 | 8,088 | 3,072 | 8,949 | 3,473 | 5,588,390 | 1,740,240 | 1,182,290 | 240,221 |
| Buchanan district..... | 466 | 51,111 | 10,623 | 370 | 2,889 | 15,221 | 4,123 | 3,795 | 11,651 | 2,428 | 2,688,925 | 1,172,175 | 739,875 | 104,466 |
| Fincastle district..... | 420 | 65,406 | 11,222 | 258 | 2,382 | 12,204 | 11,751 | 3,241 | 21,977 | 2,371 | 2,419,230 | 638,099 | 549,309 | 129,797 |
| Brunswick County .. | 2,681 | 250,216 | 59,648 | 1,067 | 25,428 | 20,198 | 27,743 | 6,719 | 98,398 | 18,017 | 6,078,656 | 2,897,370 | 1,694,776 | 462,697 |
| Meherrin district..... | 614 | 62,466 | 13,207 | 250 | 5,539 | 2,542 | 9,180 | 2,457 | 19,918 | 9,273 | 1,224,477 | 526,230 | 346,090 | 82,590 |
| Powellton district..... | 396 | 35,400 | 8,477 | 121 | 5,039 | 2,750 | 3,011 | 526 | 14,696 | 810 | 822,123 | 322,450 | 225,680 | 96,478 |
| Red Oak district..... | 683 | 68,322 | 12,062 | 280 | 7,265 | 9,219 | 6,600 | 1,984 | 26,323 | 4,989 | 1,478,750 | 756,415 | 488,740 | 88,724 |
| Sturgeon district..... | 503 | 41,778 | 8,669 | 117 | 4,041 | 1,788 | 3,496 | 253 | 20,867 | 2,547 | 1,081,773 | 555,560 | 300,065 | 81,275 |
| Totaro district..... | 435 | 42,250 | 10,231 | 299 | 3,544 | 3,859 | 5,456 | 1,499 | 16,024 | 668 | 1,491,835 | 784,645 | 304,291 | 93,590 |
| Buchanan County ... | 2,048 | 161,642 | 22,427 | 758 | 8,848 | 20,079 | 17,194 | 10,754 | 63,971 | 17,511 | 4,896,694 | 1,674,894 | 1,142,126 | 129,907 |
| Garden district..... | 314 | 24,109 | 3,864 | 163 | 370 | 3,383 | 1,910 | 121 | 13,562 | 736 | 753,760 | 268,225 | 180,774 | 25,262 |
| Grundy district..... | 757 | 61,585 | 8,123 | 366 | 2,714 | 9,110 | 6,585 | 3,427 | 22,601 | 8,652 | 1,616,841 | 492,726 | 367,965 | 26,619 |
| Hurricane district..... | 466 | 34,606 | 5,448 | 36 | 946 | 3,853 | 5,596 | 5,343 | 11,994 | 1,640 | 831,495 | 325,455 | 208,895 | 28,389 |
| Knox district..... | 335 | 25,877 | 3,014 | 127 | 3,149 | 2,385 | 2,295 | 1,577 | 8,897 | 4,733 | 946,425 | 354,255 | 194,340 | 25,998 |
| Rock Lick district..... | 176 | 15,375 | 1,978 | 66 | 1,669 | 1,548 | 808 | 296 | 7,277 | 1,743 | 518,093 | 249,293 | 200,233 | 13,809 |
| Buckingham County .. | 1,698 | 213,669 | 34,730 | 1,460 | 21,160 | 19,563 | 20,317 | 7,012 | 95,398 | 14,129 | 5,642,122 | 2,132,790 | 1,482,621 | 311,742 |
| Curdsville district..... | 351 | 40,525 | 6,840 | 616 | 6,073 | 2,628 | 4,502 | 1,956 | 13,681 | 2,329 | 908,815 | 426,735 | 276,921 | 63,423 |
| Francisco district..... | 203 | 31,934 | 5,235 | 103 | 2,947 | 2,313 | 3,508 | 1,465 | 14,019 | 784 | 635,685 | 267,740 | 161,300 | 37,693 |
| James River district..... | 281 | 45,974 | 8,933 | 478 | 4,673 | 4,908 | 1,726 | 1,089 | 33,130 | 4,059 | 888,479 | 359,090 | 267,843 | 46,577 |
| Marshall district..... | 349 | 33,761 | 6,247 | 117 | 3,322 | 1,542 | 5,467 | 895 | 18,399 | 702 | 1,087,645 | 488,535 | 323,585 | 74,327 |
| Maysville district..... | 210 | 23,533 | 4,135 | 69 | 2,867 | 2,649 | 3,263 | 84 | 9,728 | 740 | 561,615 | 268,595 | 183,955 | 45,532 |
| Slate River district..... | 302 | 38,572 | 6,340 | 110 | 1,278 | 5,463 | 1,851 | 1,613 | 16,373 | 5,533 | 901,600 | 358,345 | 256,715 | 44,661 |
| Campbell County ... | 2,670 | 261,052 | 49,328 | 1,824 | 27,373 | 27,576 | 27,698 | 8,283 | 96,781 | 14,541 | 8,027,028 | 3,598,295 | 2,774,640 | 426,405 |
| Brookville district..... | 365 | 19,922 | 4,228 | 55 | 1,929 | 2,571 | 2,863 | 997 | 8,533 | 1,746 | 1,968,295 | 1,130,575 | 812,565 | 66,440 |
| Falling River district..... | 756 | 63,818 | 12,680 | 271 | 8,501 | 4,808 | 6,339 | 719 | 27,118 | 4,262 | 1,726,694 | 690,345 | 608,135 | 114,768 |
| Ottar River district..... | 280 | 35,005 | 6,212 | 748 | 4,300 | 4,173 | 5,271 | 2,119 | 13,509 | 1,673 | 1,067,493 | 572,465 | 426,890 | 45,644 |
| Rustburg district..... | 736 | 70,699 | 14,862 | 616 | 6,904 | 8,026 | 7,681 | 3,222 | 30,799 | 4,639 | 1,908,941 | 746,140 | 498,460 | 111,369 |
| Seneca district..... | 624 | 62,608 | 8,944 | 134 | 6,739 | 8,298 | 5,594 | 1,876 | 19,822 | 2,291 | 1,343,525 | 629,710 | 427,410 | 71,609 |
| Caroline County | 2,188 | 249,686 | 48,178 | 2,583 | 23,935 | 19,013 | 26,060 | 6,169 | 108,562 | 15,316 | 7,472,550 | 3,248,785 | 2,311,697 | 491,761 |
| Bowling Green district... | 786 | 86,487 | 16,901 | 1,432 | 7,365 | 4,496 | 9,287 | 2,665 | 39,812 | 4,329 | 2,265,224 | 1,134,380 | 779,770 | 166,981 |
| Madison district..... | 539 | 66,409 | 10,374 | 257 | 4,861 | 6,892 | 12,234 | 1,940 | 23,548 | 6,363 | 1,691,425 | 626,720 | 445,687 | 119,992 |
| Port Royal district..... | 452 | 62,263 | 11,980 | 381 | 6,279 | 5,264 | 4,481 | 155 | 21,312 | 2,451 | 2,087,690 | 834,175 | 597,665 | 133,773 |
| Reedy Church district.... | 409 | 44,537 | 8,973 | 453 | 5,430 | 2,361 | 2,048 | 1,209 | 21,830 | 2,233 | 1,437,920 | 659,250 | 387,945 | 71,105 |
| Carroll County | 3,315 | 253,858 | 52,510 | 623 | 7,287 | 78,412 | 11,839 | 24,178 | 69,103 | 8,969 | 10,897,790 | 3,562,210 | 2,586,385 | 591,359 |
| Fancy Gap district..... | 672 | 35,303 | 7,445 | 95 | 3,111 | 4,162 | 2,926 | 990 | 15,488 | 1,086 | 1,212,305 | 416,910 | 291,429 | 81,119 |
| Laurel Fork district..... | 893 | 72,235 | 15,285 | 148 | 1,317 | 18,466 | 2,781 | 13,783 | 16,798 | 3,622 | 2,961,379 | 1,059,245 | 785,879 | 128,941 |
| Pine Creek district..... | 531 | 49,120 | 10,072 | 126 | 1,144 | 20,543 | 1,769 | 2,063 | 12,657 | 756 | 1,916,806 | 657,590 | 376,079 | 69,577 |
| Piper Gap district..... | 658 | 52,062 | 10,921 | 138 | 1,129 | 18,666 | 2,381 | 4,618 | 11,817 | 2,622 | 2,247,780 | 780,110 | 546,463 | 138,184 |
| Sulphur Springs district.. | 661 | 45,078 | 8,687 | 116 | 566 | 16,555 | 2,042 | 2,726 | 12,242 | 2,044 | 2,459,765 | 788,445 | 609,890 | 116,338 |
| Charles City County .. | 557 | 66,815 | 14,327 | 948 | 7,126 | 4,098 | 2,409 | 1,365 | 34,408 | 2,997 | 2,305,755 | 791,465 | 490,130 | 158,499 |
| Chickahominy district.... | 98 | 23,010 | 3,460 | 112 | 1,288 | 941 | 1,247 | 454 | 14,321 | 1,181 | 867,195 | 187,696 | 168,775 | 39,179 |
| Harrison district..... | 194 | 20,615 | 5,347 | 47 | 1,988 | 1,808 | 208 | 190 | 11,105 | 817 | 816,079 | 306,115 | 131,975 | 43,815 |
| Tyler district..... | 265 | 28,190 | 5,414 | 89 | 3,849 | 1,649 | 959 | 761 | 8,980 | 1,499 | 1,001,980 | 344,700 | 249,460 | 73,665 |
| Charlotte County ... | 2,349 | 233,248 | 40,375 | 1,659 | 25,368 | 19,139 | 27,775 | 9,298 | 93,639 | 18,011 | 6,931,698 | 2,178,356 | 2,114,650 | 428,563 |
| Bacon district..... | 521 | 52,872 | 9,594 | 642 | 5,148 | 3,871 | 10,289 | 1,604 | 19,065 | 2,789 | 1,656,120 | 622,280 | 471,455 | 100,941 |
| Central district..... | 143 | 16,319 | 2,342 | 65 | 1,151 | 466 | 1,295 | 847 | 5,795 | 4,358 | 401,010 | 166,290 | 222,725 | 23,325 |
| Madison district..... | 574 | 49,581 | 10,195 | 126 | 5,612 | 4,311 | 8,299 | 3,214 | 17,949 | 2,872 | 1,523,006 | 748,965 | 599,500 | 104,629 |
| Midway district..... | 214 | 21,203 | 3,394 | 102 | 2,717 | 1,020 | 2,485 | 666 | 10,480 | 540 | 447,425 | 179,090 | 94,495 | 42,350 |
| Roanoke district..... | 604 | 58,827 | 9,063 | 738 | 6,162 | 5,967 | 4,693 | 2,177 | 26,523 | 3,804 | 1,683,410 | 626,695 | 522,295 | 102,300 |
| Walton district..... | 393 | 34,446 | 5,784 | 86 | 4,578 | 3,494 | 3,714 | 965 | 13,827 | 1,978 | 1,260,728 | 535,700 | 309,795 | 63,120 |
| Chesterfield County .. | 1,289 | 119,301 | 23,335 | 663 | 10,861 | 6,064 | 14,133 | 2,693 | 55,108 | 6,344 | 5,071,920 | 2,384,286 | 2,762,239 | 466,862 |
| Bermuda district..... | 219 | 20,338 | 4,731 | 84 | 2,145 | 1,665 | 1,465 | 572 | 7,962 | 1,773 | 1,897,960 | 874,320 | 579,055 | 69,175 |
| Clover Hill district..... | 185 | 30,694 | 3,493 | 10 | 2,830 | 882 | 4,681 | 669 | 17,848 | 1,770 | 785,210 | 324,460 | 222,725 | 46,996 |
| Dale district..... | 251 | 19,605 | 3,729 | 121 | 2,125 | 732 | 1,526 | 199 | 9,933 | 1,240 | 1,329,968 | 620,460 | 429,128 | 54,215 |
| Manchester district..... | 239 | 11,711 | 3,301 | 191 | 954 | 1,241 | 1,361 | 882 | 2,845 | 616 | 2,285,162 | 837,979 | 603,710 | 104,379 |
| Matosa district..... | 301 | 28,283 | 6,024 | 181 | 2,007 | 896 | 2,478 | 721 | 9,867 | 1,519 | 1,619,780 | 623,722 | 608,670 | 97,848 |
| Midlothian district..... | 94 | 13,770 | 2,457 | 76 | 600 | 658 | 2,062 | 339 | 7,152 | 426 | 862,530 | 408,565 | 269,690 | 67,840 |

AGRICULTURE—VIRGINIA

NUMBER OF FARMS, FARM ACREAGE, AND SPECIFIED FARM VALUES, BY COUNTIES AND MINOR CIVIL DIVISIONS: 1930—Continued

| COUNTY AND MINOR CIVIL DIVISION | Number of farms April 1, 1930 | ALL LAND IN FARMS, APRIL 1, 1930, CLASSIFIED ACCORDING TO USE IN 1929 | | | | | | | | SPECIFIED FARM VALUES, APRIL 1, 1930 | | | | |
|------------------------------------|-------------------------------|---|-------------------------|----------------------|------------------------|-------------------|-------------------|-------------------|--|--------------------------------------|-----------------------------------|------------------------------|------------------------------|---|
| | | All land in farms (acres) | Crop land | | | Pasture land | | | Wood-land not used for pasture (acres) | All other land in farms (acres) | Farm land and buildings (dollars) | All farm buildings (dollars) | Farmers' dwellings (dollars) | Farm implements and machinery (dollars) |
| | | | Crops harvested (acres) | Crop failure (acres) | Idle or fallow (acres) | Plow-able (acres) | Wood-land (acres) | All other (acres) | | | | | | |
| | | | | | | | | | | | | | | |
| Clarke County | 559 | 100,189 | 58,162 | 628 | 688 | 36,407 | 7,798 | 4,893 | 9,276 | 2,342 | 10,863,165 | 4,040,610 | 2,122,545 | 454,268 |
| Battlestown district..... | 106 | 23,406 | 9,868 | 163 | 77 | 8,264 | 151 | 92 | 4,337 | 454 | 2,465,045 | 1,091,000 | 512,800 | 117,188 |
| Chapel district..... | 177 | 27,624 | 8,075 | 185 | 228 | 12,164 | 4,023 | 609 | 1,788 | 552 | 3,286,390 | 1,217,000 | 687,145 | 83,007 |
| Greenway district..... | 119 | 24,251 | 7,818 | 134 | 189 | 8,054 | 2,336 | 2,947 | 2,337 | 436 | 2,632,830 | 911,060 | 578,530 | 70,138 |
| Long Marsh district..... | 137 | 24,908 | 12,401 | 146 | 194 | 7,925 | 1,283 | 1,245 | 814 | 900 | 2,478,900 | 821,550 | 443,760 | 153,935 |
| Craig County | 559 | 79,261 | 10,819 | 199 | 1,712 | 23,737 | 1,948 | 3,365 | 35,044 | 2,437 | 3,004,505 | 817,250 | 578,240 | 168,265 |
| Alleghany district..... | 215 | 30,685 | 3,886 | 76 | 642 | 10,655 | 682 | 1,760 | 11,976 | 1,008 | 1,305,800 | 326,725 | 231,875 | 67,230 |
| Newcastle district..... | 191 | 26,648 | 3,958 | 122 | 965 | 3,660 | 381 | 1,264 | 15,018 | 780 | 831,480 | 336,250 | 174,500 | 38,545 |
| Simmons ville district..... | 153 | 21,928 | 2,975 | 1 | 105 | 9,422 | 386 | 341 | 8,050 | 649 | 867,225 | 254,275 | 171,865 | 82,490 |
| Culpeper County | 1,254 | 188,774 | 55,743 | 862 | 3,976 | 78,289 | 11,886 | 7,581 | 31,780 | 4,317 | 10,027,893 | 3,949,918 | 2,661,000 | 655,328 |
| Catalpa district..... | 220 | 27,287 | 10,136 | 268 | 1,204 | 10,449 | 643 | 478 | 3,402 | 577 | 1,871,000 | 674,420 | 458,700 | 100,665 |
| Cedar Mountain district..... | 212 | 36,428 | 11,769 | 19 | 203 | 13,507 | 1,628 | 1,103 | 7,475 | 724 | 2,116,678 | 938,016 | 599,775 | 127,400 |
| Jefferson district..... | 185 | 37,077 | 8,562 | 101 | 708 | 17,620 | 1,449 | 547 | 7,649 | 448 | 2,213,280 | 727,250 | 440,000 | 100,270 |
| Salem district..... | 363 | 40,053 | 11,073 | 16 | 405 | 17,970 | 1,858 | 310 | 7,418 | 996 | 1,516,860 | 780,225 | 525,400 | 162,070 |
| Stevensburg district..... | 274 | 47,959 | 14,203 | 358 | 1,456 | 13,743 | 5,708 | 5,083 | 5,836 | 1,572 | 2,310,175 | 879,405 | 537,125 | 155,923 |
| Cumberland County | 1,034 | 120,941 | 21,433 | 535 | 14,984 | 10,301 | 21,191 | 5,053 | 39,270 | 8,144 | 2,891,600 | 1,328,282 | 916,915 | 207,769 |
| Hamilton district..... | 301 | 34,672 | 7,096 | 74 | 2,033 | 4,863 | 5,514 | 2,791 | 10,454 | 1,937 | 916,280 | 415,657 | 272,305 | 78,497 |
| Madison district..... | 390 | 41,831 | 7,216 | 123 | 7,232 | 1,666 | 7,527 | 1,209 | 14,530 | 2,328 | 947,520 | 490,220 | 359,465 | 60,918 |
| Randolph district..... | 343 | 44,438 | 7,231 | 338 | 5,719 | 3,772 | 8,150 | 1,063 | 14,286 | 3,879 | 1,027,800 | 422,405 | 284,645 | 68,374 |
| Dickenson County | 1,558 | 93,047 | 18,013 | 594 | 5,531 | 16,693 | 7,460 | 4,955 | 35,304 | 3,667 | 4,002,870 | 1,266,220 | 843,860 | 57,324 |
| Clintwood district..... | 350 | 20,146 | 3,346 | 253 | 1,262 | 5,370 | 4,176 | 1,849 | 2,784 | 1,106 | 1,197,070 | 419,470 | 242,925 | 18,300 |
| Ervinton district..... | 276 | 13,615 | 3,115 | 37 | 1,076 | 2,335 | 665 | 5,231 | 333 | 838 | 746,310 | 218,735 | 150,165 | 10,766 |
| Kenady district..... | 164 | 9,216 | 1,745 | 92 | 688 | 1,372 | 209 | 108 | 4,329 | 673 | 430,150 | 126,250 | 90,900 | 0,860 |
| Sand Lick district..... | 388 | 32,263 | 4,332 | 71 | 1,512 | 3,025 | 2,014 | 2,103 | 18,261 | 945 | 852,630 | 236,580 | 163,155 | 0,272 |
| Willis district..... | 380 | 17,804 | 3,475 | 71 | 993 | 4,591 | 376 | 89 | 7,599 | 610 | 776,710 | 266,185 | 196,515 | 9,126 |
| Dinwiddie County | 1,852 | 211,482 | 41,840 | 1,040 | 21,530 | 11,551 | 21,538 | 5,667 | 99,345 | 8,971 | 5,671,505 | 2,550,679 | 1,687,204 | 432,266 |
| Darvills district..... | 371 | 53,631 | 8,443 | 230 | 6,278 | 3,478 | 10,458 | 1,420 | 21,591 | 1,633 | 1,348,425 | 607,150 | 396,725 | 106,057 |
| Namozine district..... | 504 | 49,494 | 11,240 | 251 | 4,787 | 2,853 | 4,259 | 1,928 | 21,858 | 2,318 | 1,975,015 | 970,085 | 605,135 | 145,855 |
| Rowanty district..... | 565 | 63,374 | 12,661 | 143 | 6,012 | 3,702 | 3,058 | 687 | 34,212 | 2,899 | 1,472,340 | 562,249 | 390,649 | 122,149 |
| Sapony district..... | 412 | 44,983 | 9,496 | 316 | 4,453 | 1,518 | 3,763 | 1,632 | 21,684 | 2,121 | 876,725 | 411,195 | 294,795 | 58,225 |
| Elizabeth City County | 396 | 12,654 | 5,059 | 205 | 1,290 | 972 | 440 | 941 | 2,501 | 1,246 | 1,971,035 | 730,758 | 498,310 | 104,439 |
| Chesapeake district..... | 103 | 3,893 | 1,883 | 69 | 201 | 303 | 311 | 334 | 474 | 318 | 847,960 | 346,450 | 254,950 | 38,370 |
| Wythe district..... | 163 | 5,761 | 3,176 | 136 | 1,089 | 669 | 129 | 607 | 2,027 | 928 | 1,123,075 | 384,308 | 243,360 | 66,069 |
| Essex County | 1,181 | 194,560 | 27,278 | 1,065 | 11,231 | 14,080 | 11,359 | 6,753 | 45,737 | 7,057 | 4,024,080 | 1,863,517 | 1,385,945 | 339,116 |
| Central district..... | 365 | 37,433 | 9,021 | 274 | 2,796 | 2,213 | 8,173 | 3,823 | 9,652 | 1,481 | 1,183,950 | 548,050 | 391,150 | 146,405 |
| Occupacia district..... | 372 | 53,061 | 11,208 | 532 | 6,334 | 5,978 | 2,561 | 2,860 | 19,740 | 4,328 | 1,391,160 | 633,025 | 471,835 | 96,205 |
| Rappahannock district..... | 444 | 34,066 | 7,049 | 259 | 2,101 | 5,899 | 625 | 570 | 16,345 | 1,248 | 1,448,950 | 682,442 | 522,960 | 96,505 |
| Fairfax County | 1,244 | 123,626 | 33,900 | 845 | 7,039 | 29,449 | 11,134 | 3,978 | 39,476 | 7,805 | 16,897,827 | 6,718,940 | 4,070,805 | 589,830 |
| Centreville district..... | 234 | 30,001 | 6,181 | 282 | 1,591 | 9,822 | 2,832 | 902 | 7,436 | 955 | 1,646,517 | 489,345 | 314,805 | 65,535 |
| Dranesville district..... | 242 | 30,929 | 10,437 | 204 | 877 | 9,822 | 2,843 | 996 | 5,977 | 959 | 3,588,000 | 1,399,730 | 715,300 | 130,380 |
| Falls Church district..... | 94 | 9,750 | 2,180 | 56 | 562 | 1,511 | 1,066 | 471 | 2,421 | 1,476 | 1,066,410 | 623,750 | 354,725 | 77,795 |
| Lee district..... | 120 | 15,305 | 2,944 | 94 | 525 | 1,866 | 2,303 | 136 | 5,310 | 2,128 | 896,400 | 344,190 | 264,975 | 41,923 |
| Mount Vernon district..... | 147 | 14,893 | 3,504 | 104 | 1,967 | 2,085 | 1,337 | 537 | 4,127 | 1,282 | 2,950,400 | 1,182,250 | 617,750 | 84,498 |
| Providence district..... | 407 | 22,749 | 8,654 | 105 | 1,517 | 5,077 | 1,248 | 937 | 4,205 | 1,005 | 6,141,100 | 2,679,675 | 1,803,050 | 189,199 |
| Fauquier County | 1,787 | 344,841 | 81,727 | 839 | 9,514 | 139,508 | 19,301 | 38,644 | 67,942 | 7,466 | 25,918,066 | 9,395,176 | 5,264,576 | 967,811 |
| Cedar Run district..... | 377 | 59,621 | 14,909 | 14 | 1,615 | 23,215 | 7,132 | 1,898 | 9,628 | 1,150 | 3,040,115 | 1,213,386 | 703,400 | 173,036 |
| Center district..... | 266 | 56,653 | 13,310 | 65 | 2,201 | 23,270 | 1,666 | 5,804 | 9,016 | 1,321 | 6,887,810 | 2,738,115 | 1,295,125 | 224,855 |
| Lee district..... | 459 | 56,271 | 16,730 | 292 | 2,104 | 16,695 | 5,130 | 3,980 | 11,141 | 2,239 | 2,871,765 | 1,243,850 | 698,575 | 209,065 |
| Marshall district..... | 381 | 91,608 | 17,382 | 66 | 1,891 | 36,438 | 2,987 | 12,304 | 19,190 | 1,320 | 5,016,992 | 1,591,400 | 925,750 | 177,158 |
| Scott district..... | 284 | 78,698 | 16,336 | 372 | 1,643 | 39,890 | 2,286 | 4,658 | 8,967 | 1,436 | 7,492,884 | 2,608,425 | 1,641,725 | 183,698 |
| Floyd County | 2,244 | 228,481 | 48,636 | 598 | 3,866 | 88,859 | 18,363 | 22,705 | 40,428 | 7,288 | 8,524,663 | 2,487,703 | 1,692,431 | 464,514 |
| Alum Ridge district..... | 226 | 25,046 | 5,091 | 107 | 87 | 12,426 | 416 | 957 | 5,377 | 585 | 933,070 | 278,420 | 197,325 | 68,435 |
| Burks Fork district..... | 359 | 38,406 | 7,327 | 218 | 642 | 16,082 | 4,460 | 4,011 | 4,471 | 992 | 1,212,125 | 376,415 | 234,085 | 68,488 |
| Court House district..... | 441 | 48,706 | 8,639 | 69 | 654 | 12,489 | 5,288 | 12,493 | 7,067 | 1,437 | 1,854,470 | 524,570 | 408,305 | 77,713 |
| Indian Valley district..... | 423 | 36,133 | 6,903 | 43 | 46 | 15,708 | 2,360 | 2,540 | 6,720 | 1,763 | 1,084,103 | 330,773 | 209,751 | 56,598 |
| Little River district..... | 373 | 41,065 | 8,816 | 50 | 267 | 19,903 | 1,073 | 1,573 | 7,792 | 991 | 1,695,545 | 442,675 | 292,775 | 91,845 |
| Locust Grove district..... | 422 | 39,126 | 8,600 | 49 | 1,970 | 12,251 | 4,196 | 1,131 | 8,401 | 1,530 | 1,645,350 | 534,850 | 350,190 | 116,635 |

AGRICULTURE—VIRGINIA

649

NUMBER OF FARMS, FARM ACREAGE, AND SPECIFIED FARM VALUES, BY COUNTIES AND MINOR CIVIL DIVISIONS: 1930—Continued

| COUNTY AND MINOR CIVIL DIVISION | Number of farms April 1, 1930 | ALL LAND IN FARMS, APRIL 1, 1930, CLASSIFIED ACCORDING TO USE IN 1929 | | | | | | | | SPECIFIED FARM VALUES, APRIL 1, 1930 | | | | |
|---------------------------------|-------------------------------|---|----------------------------|-------------------------|---------------------------|----------------------|----------------------|----------------------|---|--------------------------------------|--------------------------------------|---------------------------------|---------------------------------|---|
| | | All land in farms (acres) | Crop land | | | Pasture land | | | Wood-land not used for pasture (acres) | All other land in farms (acres) | Farm land and buildings (dollars) | All farm buildings (dollars) | Farmers' dwellings (dollars) | Farms implements and machinery (dollars) |
| | | | Crops harvested (acres) | Crop failure (acres) | Idle or fallow (acres) | Plow-able (acres) | Wood-land (acres) | All other (acres) | | | | | | |
| | | | | | | | | | | | | | | |
| Fluvanna County | 1,109 | 127,148 | 20,827 | 832 | 9,926 | 14,010 | 11,224 | 7,476 | 82,787 | 10,064 | 3,632,131 | 1,659,250 | 1,150,909 | 296,090 |
| Columbia district..... | 244 | 25,905 | 4,638 | 327 | 1,481 | 3,662 | 2,187 | 611 | 10,767 | 2,262 | 712,462 | 355,085 | 243,375 | 67,414 |
| Cunningham district..... | 320 | 40,415 | 5,159 | 204 | 3,842 | 2,628 | 2,645 | 2,316 | 19,873 | 3,748 | 919,790 | 460,985 | 297,125 | 81,744 |
| Fork Union district..... | 294 | 31,397 | 6,618 | 195 | 1,987 | 4,217 | 4,605 | 2,304 | 10,462 | 1,039 | 1,221,294 | 673,390 | 382,100 | 64,272 |
| Palmyra district..... | 251 | 29,309 | 4,412 | 106 | 2,616 | 3,478 | 1,787 | 2,245 | 11,685 | 3,045 | 778,615 | 329,790 | 227,790 | 82,600 |
| Franklin County | 3,762 | 383,017 | 71,044 | 3,245 | 24,334 | 53,932 | 46,107 | 34,363 | 94,277 | 55,695 | 10,747,361 | 4,472,644 | 2,933,218 | 551,451 |
| Blackwater district..... | 431 | 30,023 | 9,487 | 512 | 1,141 | 6,257 | 7,730 | 2,651 | 6,468 | 4,827 | 1,483,250 | 694,712 | 347,786 | 67,177 |
| Bonbrook district..... | 268 | 30,081 | 6,517 | 278 | 690 | 3,903 | 5,442 | 4,040 | 5,184 | 4,137 | 937,485 | 416,255 | 293,160 | 41,541 |
| Brown Hill district..... | 304 | 30,093 | 4,087 | 258 | 5,251 | 5,387 | 4,132 | 2,605 | 5,606 | 2,267 | 937,010 | 565,690 | 376,730 | 43,950 |
| Gills Creek district..... | 467 | 56,889 | 10,600 | 208 | 1,945 | 7,099 | 7,646 | 5,910 | 7,437 | 15,954 | 1,626,166 | 430,725 | 262,325 | 42,862 |
| Little Creek district..... | 230 | 23,469 | 5,491 | 213 | 857 | 1,353 | 1,193 | 4,917 | 7,912 | 1,433 | 1,062,990 | 465,210 | 269,480 | 45,176 |
| Long Branch district..... | 308 | 28,249 | 4,790 | 602 | 1,811 | 6,333 | 5,671 | 3,547 | 4,545 | 860 | 581,785 | 284,900 | 139,010 | 32,110 |
| Magdodoe district..... | 171 | 16,355 | 2,984 | 19 | 1,081 | 4,244 | 2,809 | 47 | 5,662 | 169 | 471,475 | 153,335 | 114,750 | 33,635 |
| Rocky Mount district..... | 431 | 34,805 | 7,764 | 308 | 3,468 | 4,922 | 3,997 | 1,485 | 10,062 | 2,729 | 1,179,210 | 512,000 | 392,665 | 60,585 |
| Snow Creek district..... | 389 | 41,880 | 6,941 | 408 | 5,401 | 6,415 | 3,095 | 2,492 | 14,278 | 2,859 | 1,273,280 | 416,212 | 301,350 | 51,143 |
| Union Hill district..... | 703 | 82,173 | 12,693 | 289 | 2,599 | 8,009 | 4,892 | 5,889 | 27,343 | 20,459 | 1,769,520 | 753,905 | 465,950 | 130,322 |
| Frederick County | 1,736 | 223,928 | 70,327 | 1,673 | 10,591 | 52,062 | 17,018 | 9,236 | 55,269 | 7,430 | 16,119,793 | 5,169,870 | 3,108,175 | 694,331 |
| Back Creek district..... | 293 | 42,381 | 6,037 | 110 | 997 | 6,898 | 4,180 | 1,510 | 21,936 | 713 | 945,221 | 411,650 | 237,755 | 71,375 |
| Gainesboro district..... | 349 | 59,743 | 12,289 | 366 | 4,479 | 11,438 | 5,227 | 3,239 | 21,265 | 1,350 | 1,420,562 | 522,975 | 281,055 | 82,775 |
| Opequon district..... | 452 | 43,750 | 17,247 | 168 | 1,579 | 13,149 | 2,210 | 1,859 | 4,510 | 3,028 | 3,708,270 | 1,361,025 | 765,175 | 166,896 |
| Shawnee district..... | 206 | 32,179 | 13,099 | 897 | 3,083 | 6,465 | 2,391 | 2,172 | 2,967 | 1,105 | 4,178,510 | 1,247,175 | 797,785 | 208,987 |
| Stonewall district..... | 370 | 45,873 | 21,655 | 142 | 753 | 14,112 | 3,010 | 356 | 4,611 | 1,294 | 5,867,165 | 1,647,045 | 1,117,490 | 364,196 |
| Giles County | 1,290 | 139,437 | 22,962 | 215 | 1,228 | 45,570 | 22,069 | 12,529 | 39,103 | 4,761 | 7,170,693 | 2,458,260 | 1,738,939 | 281,819 |
| Newport district..... | 153 | 18,265 | 2,804 | 4 | 34 | 7,474 | 3,573 | 1,780 | 2,188 | 438 | 1,080,455 | 358,650 | 236,450 | 47,980 |
| Pearisburg district..... | 453 | 46,015 | 7,489 | 48 | 406 | 12,738 | 5,398 | 1,613 | 17,163 | 1,165 | 2,342,760 | 779,750 | 574,375 | 91,861 |
| Pembroke district..... | 306 | 25,861 | 4,526 | 67 | 598 | 9,643 | 4,618 | 3,147 | 2,484 | 1,483 | 1,553,843 | 671,140 | 457,439 | 53,476 |
| Walkers Creek district..... | 373 | 49,296 | 8,143 | 100 | 130 | 16,315 | 8,585 | 4,989 | 8,288 | 1,730 | 2,191,845 | 648,780 | 448,873 | 88,562 |
| Gloucester County | 1,247 | 83,471 | 22,466 | 254 | 8,553 | 4,926 | 1,098 | 1,612 | 41,010 | 5,322 | 4,898,000 | 2,143,063 | 1,490,936 | 354,543 |
| Abingdon district..... | 400 | 28,094 | 9,638 | 98 | 2,324 | 1,505 | 423 | 1,261 | 8,556 | 4,274 | 2,019,770 | 918,255 | 641,615 | 176,083 |
| Potsdam district..... | 436 | 33,236 | 6,409 | 114 | 2,450 | 895 | 590 | 105 | 21,756 | 937 | 1,221,260 | 550,678 | 347,566 | 85,995 |
| Ware district..... | 321 | 22,101 | 6,419 | 42 | 1,779 | 2,226 | 80 | 246 | 10,698 | 611 | 1,568,030 | 674,150 | 502,255 | 92,520 |
| Goosland County | 1,054 | 113,482 | 25,297 | 512 | 7,559 | 12,535 | 21,852 | 4,394 | 31,312 | 10,221 | 4,358,679 | 1,717,745 | 1,076,668 | 266,825 |
| Byrd district..... | 408 | 41,680 | 7,771 | 195 | 2,210 | 4,792 | 10,109 | 1,444 | 12,208 | 2,951 | 1,118,830 | 519,725 | 377,128 | 60,862 |
| Dover district..... | 304 | 31,147 | 8,351 | 215 | 1,996 | 3,146 | 5,077 | 1,162 | 7,148 | 4,052 | 1,397,524 | 512,755 | 301,620 | 72,776 |
| Licking Hole district..... | 342 | 40,655 | 9,175 | 102 | 3,353 | 4,597 | 6,466 | 1,788 | 11,956 | 3,218 | 1,742,325 | 685,265 | 400,239 | 67,187 |
| Grayson County | 2,557 | 240,245 | 50,591 | 737 | 1,631 | 102,749 | 17,080 | 12,189 | 48,794 | 6,474 | 12,597,948 | 3,160,660 | 2,055,465 | 518,406 |
| Elk Creek district..... | 708 | 70,124 | 14,565 | 441 | 338 | 31,228 | 773 | 4,760 | 16,638 | 1,381 | 3,913,396 | 878,296 | 572,315 | 167,018 |
| Old Town district..... | 522 | 41,096 | 9,186 | 163 | 133 | 19,356 | 4,953 | 1,611 | 5,314 | 990 | 2,685,729 | 801,659 | 540,470 | 119,635 |
| Providence district..... | 288 | 28,285 | 5,234 | 28 | 10 | 13,802 | 1,351 | 1,107 | 7,003 | 730 | 1,493,859 | 408,215 | 294,215 | 72,148 |
| Wilson Creek district..... | 1,039 | 100,140 | 21,606 | 115 | 1,150 | 35,383 | 10,063 | 5,711 | 19,839 | 2,383 | 4,504,982 | 1,072,500 | 698,465 | 159,606 |
| Greene County | 824 | 80,482 | 17,598 | 660 | 6,055 | 21,568 | 5,207 | 7,154 | 18,568 | 4,658 | 2,890,600 | 1,126,660 | 723,895 | 165,836 |
| Monroe district..... | 294 | 26,820 | 5,283 | 231 | 1,924 | 6,820 | 2,149 | 3,547 | 6,061 | 808 | 843,830 | 293,690 | 177,095 | 34,129 |
| Ruckersville district..... | 292 | 26,743 | 7,106 | 281 | 2,988 | 5,449 | 818 | 1,479 | 6,062 | 3,060 | 1,031,150 | 476,380 | 321,880 | 78,702 |
| Stanardsville district..... | 238 | 26,899 | 5,209 | 148 | 143 | 9,299 | 2,740 | 2,128 | 6,445 | 787 | 935,620 | 357,420 | 226,926 | 53,107 |
| Greensville County | 1,285 | 111,728 | 33,924 | 795 | 5,781 | 2,162 | 11,563 | 1,328 | 22,847 | 3,341 | 3,362,060 | 1,328,066 | 958,909 | 233,559 |
| Belfield district..... | 452 | 40,920 | 10,040 | 238 | 1,828 | 1,015 | 4,824 | 766 | 20,247 | 1,062 | 1,324,630 | 528,685 | 374,670 | 86,615 |
| Hicksford district..... | 435 | 40,112 | 12,201 | 94 | 2,780 | 757 | 2,612 | 307 | 19,891 | 1,490 | 1,165,090 | 462,030 | 304,636 | 56,870 |
| Zion district..... | 398 | 30,694 | 10,783 | 463 | 1,173 | 390 | 4,132 | 255 | 12,709 | 789 | 832,430 | 327,265 | 244,025 | 50,667 |
| Halifax County | 5,991 | 466,425 | 94,142 | 3,333 | 80,309 | 38,737 | 52,191 | 13,932 | 162,089 | 41,742 | 14,784,417 | 6,157,181 | 4,060,060 | 618,472 |
| Banister district..... | 546 | 42,028 | 9,893 | 310 | 4,594 | 3,414 | 5,640 | 2,063 | 12,623 | 3,491 | 1,901,522 | 760,660 | 505,635 | 72,139 |
| Birch Creek district..... | 696 | 63,837 | 14,542 | 728 | 12,137 | 6,355 | 2,967 | 1,914 | 20,527 | 4,677 | 2,316,163 | 939,687 | 613,660 | 112,121 |
| Black Walnut district..... | 659 | 60,508 | 10,776 | 626 | 6,415 | 6,451 | 7,702 | 2,675 | 11,889 | 4,055 | 2,087,663 | 816,475 | 577,215 | 112,975 |
| Meadsfield district..... | 560 | 37,740 | 8,331 | 189 | 5,155 | 3,780 | 4,693 | 987 | 11,920 | 2,491 | 908,590 | 350,206 | 210,518 | 67,501 |
| Mount Carmel district..... | 480 | 35,197 | 6,020 | 216 | 5,634 | 3,298 | 5,582 | 1,346 | 8,999 | 2,182 | 1,336,701 | 574,403 | 403,890 | 74,322 |
| Redbank district..... | 415 | 37,449 | 6,318 | 215 | 2,996 | 2,756 | 4,319 | 9,151 | 10,782 | 1,062 | 1,161,297 | 441,285 | 285,620 | 70,750 |
| Roanoke district..... | 1,219 | 114,318 | 18,672 | 999 | 14,744 | 7,623 | 13,400 | 1,699 | 52,449 | 4,787 | 2,510,180 | 1,111,829 | 693,283 | 123,893 |
| Staunton district..... | 1,406 | 85,282 | 17,340 | 181 | 9,244 | 5,056 | 7,888 | 1,765 | 34,481 | 9,377 | 2,562,151 | 1,162,835 | 791,463 | 165,071 |
| Hanover County | 1,954 | 195,583 | 45,773 | 1,098 | 17,665 | 17,822 | 22,023 | 4,808 | 71,394 | 15,003 | 8,108,640 | 3,761,890 | 2,535,113 | 687,958 |
| Ashland district..... | 497 | 48,418 | 12,186 | 119 | 4,765 | 3,785 | 5,494 | 917 | 18,294 | 3,026 | 2,487,170 | 1,171,175 | 736,790 | 156,910 |
| Beaverdam district..... | 756 | 81,020 | 15,123 | 350 | 7,934 | 5,647 | 10,688 | 1,508 | 35,648 | 4,086 | 2,329,695 | 1,124,600 | 828,863 | 182,929 |
| Henry district..... | 701 | 66,145 | 18,464 | 593 | 4,966 | 8,410 | 5,931 | 2,381 | 17,511 | 7,859 | 3,262,795 | 1,406,445 | 935,476 | 377,219 |
| Henrico County | 1,032 | 79,027 | 22,975 | 557 | 5,120 | 8,173 | < | | | | | | | |

AGRICULTURE—VIRGINIA

NUMBER OF FARMS, FARM ACREAGE, AND SPECIFIED FARM VALUES, BY COUNTIES AND MINOR CIVIL DIVISIONS: 1930—Continued

| COUNTY AND MINOR CIVIL DIVISION | Number of farms April 1, 1930 | ALL LAND IN FARMS, APRIL 1, 1930, CLASSIFIED ACCORDING TO USE IN 1929 | | | | | | | | SPECIFIED FARM VALUES, APRIL 1, 1930 | | | | |
|------------------------------------|-------------------------------|---|-------------------------|----------------------|------------------------|-------------------|-------------------|-------------------|--|--------------------------------------|-----------------------------------|------------------------------|------------------------------|---|
| | | All land in farms (acres) | Crop land | | | Pasture land | | | Wood-land not used for pasture (acres) | All other land in farms (acres) | Farm land and buildings (dollars) | All farm buildings (dollars) | Farmers' dwellings (dollars) | Farm implements and machinery (dollars) |
| | | | Crops harvested (acres) | Crop failure (acres) | Idle or fallow (acres) | Plow-able (acres) | Wood-land (acres) | All other (acres) | | | | | | |
| Henry County | 1,839 | 161,130 | 98,184 | 832 | 18,083 | 18,199 | 12,708 | 6,543 | 58,568 | 16,075 | 4,519,810 | 2,118,056 | 1,447,496 | 814,426 |
| Horse Pasture district..... | 692 | 50,531 | 9,118 | 259 | 6,109 | 5,386 | 4,256 | 2,295 | 21,282 | 1,826 | 1,578,285 | 771,205 | 517,430 | 116,560 |
| Irisburg district..... | 226 | 21,875 | 4,498 | 130 | 1,762 | 3,327 | 966 | 827 | 7,979 | 2,386 | 569,300 | 268,200 | 170,175 | 41,005 |
| Leatherwood district..... | 358 | 29,529 | 6,267 | 191 | 4,905 | 5,427 | 2,311 | 787 | 7,782 | 2,456 | 724,490 | 418,520 | 308,080 | 72,341 |
| Martinsville district..... | 94 | 11,244 | 2,266 | 20 | 876 | 559 | 764 | 495 | 3,732 | 2,662 | 509,910 | 213,970 | 148,675 | 20,348 |
| Reed Creek district..... | 175 | 18,902 | 2,526 | 29 | 2,578 | 1,281 | 2,510 | 761 | 7,156 | 1,770 | 410,070 | 188,850 | 139,208 | 16,172 |
| Ridgeway district..... | 294 | 29,682 | 5,219 | 212 | 3,453 | 2,170 | 1,999 | 1,378 | 10,637 | 4,075 | 727,765 | 257,221 | 163,931 | 30,010 |
| Highland County | 636 | 168,989 | 18,044 | 55 | 214 | 26,763 | 28,715 | 42,840 | 80,996 | 3,850 | 6,202,825 | 1,346,810 | 881,300 | 230,572 |
| Blue Grass district..... | 298 | 55,406 | 6,097 | 5 | | 19,637 | 5,984 | 5,934 | 17,369 | 342 | 2,792,045 | 542,050 | 351,050 | 91,585 |
| Monterey district..... | 237 | 49,429 | 6,412 | 1 | 52 | 2,149 | 2,507 | 14,044 | 20,321 | 2,143 | 1,787,410 | 395,945 | 236,775 | 53,881 |
| Stonewall district..... | 213 | 67,152 | 6,535 | 49 | 162 | 4,987 | 18,424 | 22,842 | 13,296 | 1,365 | 1,623,370 | 406,816 | 244,476 | 84,706 |
| Isle of Wight County | 1,335 | 124,813 | 45,967 | 512 | 3,549 | 6,062 | 12,456 | 5,199 | 47,132 | 4,674 | 4,473,214 | 1,495,380 | 1,057,955 | 171,631 |
| Hardy district..... | 596 | 52,171 | 19,087 | 269 | 1,224 | 1,116 | 4,379 | 1,113 | 22,406 | 2,537 | 1,691,327 | 627,910 | 426,520 | 88,192 |
| Newport district..... | 332 | 36,499 | 13,376 | 141 | 1,127 | 3,004 | 8,089 | 2,649 | 10,266 | 766 | 1,324,270 | 387,700 | 268,935 | 42,332 |
| Windsor district..... | 500 | 36,344 | 12,824 | 22 | 1,198 | 1,942 | 3,030 | 1,437 | 14,460 | 1,381 | 1,457,617 | 479,770 | 362,500 | 41,407 |
| James City County | 416 | 56,438 | 10,631 | 128 | 1,612 | 8,039 | 2,148 | 1,843 | 24,363 | 6,464 | 2,908,885 | 1,105,483 | 709,080 | 172,239 |
| Jamestown district..... | 113 | 19,207 | 3,171 | 66 | 865 | 2,066 | 1,141 | 1,098 | 9,771 | 1,029 | 1,414,600 | 407,010 | 243,065 | 56,437 |
| Powhatan district..... | 175 | 19,974 | 3,815 | 43 | 866 | 746 | 629 | 104 | 12,130 | 1,641 | 788,783 | 364,298 | 229,655 | 51,132 |
| Stonehouse district..... | 127 | 11,257 | 3,645 | 29 | 81 | 227 | 378 | 641 | 2,462 | 3,794 | 706,500 | 334,176 | 236,300 | 64,660 |
| King and Queen County | 1,278 | 118,174 | 26,166 | 524 | 7,963 | 6,994 | 10,371 | 3,677 | 87,155 | 5,304 | 3,270,804 | 1,509,574 | 1,149,716 | 314,030 |
| Buena Vista district..... | 303 | 28,163 | 6,556 | 272 | 1,755 | 1,786 | 2,484 | 1,132 | 11,739 | 2,459 | 626,570 | 342,170 | 265,023 | 89,177 |
| Newtown district..... | 522 | 47,363 | 11,349 | 109 | 4,654 | 1,984 | 2,733 | 1,171 | 23,722 | 1,582 | 1,269,050 | 696,055 | 528,120 | 117,793 |
| Stevensville district..... | 454 | 42,708 | 8,261 | 144 | 1,694 | 3,224 | 5,154 | 1,374 | 21,694 | 1,263 | 1,075,184 | 601,279 | 356,573 | 107,060 |
| King George County | 844 | 86,982 | 19,648 | 726 | 7,194 | 12,550 | 11,189 | 5,204 | 23,584 | 6,664 | 3,696,160 | 1,541,100 | 1,113,990 | 272,609 |
| Potomac district..... | 325 | 32,339 | 6,802 | 225 | 2,147 | 4,402 | 4,412 | 3,445 | 8,314 | 3,194 | 1,614,665 | 624,910 | 451,135 | 114,148 |
| Rappahannock district..... | 255 | 25,364 | 6,598 | 269 | 2,391 | 4,131 | 3,297 | 1,864 | 4,708 | 2,613 | 1,112,569 | 483,450 | 334,700 | 70,677 |
| Shiloh district..... | 264 | 29,289 | 6,244 | 232 | 2,556 | 4,417 | 3,453 | 395 | 10,562 | 857 | 908,896 | 432,740 | 323,155 | 87,784 |
| King William County | 555 | 100,061 | 25,058 | 582 | 6,853 | 5,423 | 5,804 | 2,658 | 43,907 | 7,176 | 3,269,235 | 1,338,545 | 819,995 | 215,412 |
| Aquinton district..... | 234 | 37,124 | 9,545 | 472 | 1,619 | 4,395 | 2,258 | 929 | 14,555 | 3,241 | 1,184,830 | 441,545 | 260,480 | 80,783 |
| Mangoletic district..... | 344 | 38,807 | 7,959 | 187 | 3,819 | 2,288 | 2,716 | 1,330 | 15,714 | 1,941 | 1,016,635 | 459,040 | 261,168 | 58,730 |
| West Point district..... | 277 | 24,450 | 7,524 | 223 | 1,415 | 1,770 | 820 | 399 | 9,638 | 2,341 | 1,067,760 | 487,360 | 298,305 | 69,919 |
| Lancaster County | 898 | 42,668 | 12,858 | 497 | 3,900 | 3,603 | 688 | 342 | 15,015 | 2,484 | 2,238,835 | 1,129,285 | 848,125 | 247,714 |
| Mantua district..... | 252 | 16,128 | 4,590 | 165 | 972 | 1,226 | 101 | 50 | 8,130 | 815 | 626,105 | 305,770 | 248,845 | 106,210 |
| Whitechapel district..... | 317 | 15,693 | 4,803 | 213 | 1,653 | 667 | 657 | 186 | 6,565 | 1,039 | 792,420 | 393,325 | 254,930 | 70,675 |
| Whitestone district..... | 229 | 10,867 | 3,465 | 119 | 1,265 | 1,610 | 230 | 107 | 3,811 | 630 | 820,310 | 430,190 | 344,350 | 61,829 |
| Lee County | 2,438 | 184,327 | 41,447 | 1,028 | 8,567 | 55,580 | 5,042 | 16,245 | 41,635 | 10,648 | 9,352,237 | 2,234,335 | 1,512,560 | 256,558 |
| Jonesville district..... | 738 | 59,243 | 11,081 | 330 | 8,291 | 14,021 | 2,169 | 2,943 | 12,363 | 4,088 | 2,226,267 | 494,030 | 354,475 | 51,939 |
| Rocky Station district..... | 415 | 34,701 | 7,245 | 127 | 1,466 | 11,985 | 1,645 | 3,072 | 7,701 | 1,430 | 1,877,576 | 415,800 | 274,255 | 43,445 |
| Rose Hill district..... | 491 | 40,479 | 10,188 | 372 | 1,292 | 18,278 | 1,865 | 1,182 | 7,967 | 3,308 | 2,148,195 | 602,025 | 391,815 | 52,670 |
| White Shoals district..... | 501 | 34,116 | 8,243 | 98 | 2,642 | 12,010 | 1,205 | 1,755 | 7,215 | 948 | 1,700,195 | 324,770 | 277,910 | 70,225 |
| Yokum Station district..... | 297 | 24,798 | 4,693 | 106 | 906 | 4,236 | 1,141 | 6,293 | 6,579 | 1,044 | 1,390,615 | 397,710 | 214,126 | 38,279 |
| Loudoun County | 1,641 | 283,837 | 91,977 | 794 | 5,102 | 124,307 | 14,819 | 6,855 | 30,577 | 9,106 | 24,590,130 | 11,536,015 | 6,381,199 | 1,162,283 |
| Broad Run district..... | 298 | 65,851 | 19,897 | 160 | 2,198 | 23,409 | 5,241 | 3,430 | 8,553 | 3,017 | 3,809,885 | 1,687,450 | 771,900 | 207,624 |
| Jefferson district..... | 261 | 40,663 | 15,666 | 86 | 133 | 17,297 | 1,396 | 681 | 4,182 | 1,282 | 3,594,900 | 1,762,700 | 845,625 | 175,145 |
| Leesburg district..... | 269 | 42,343 | 12,796 | 129 | 453 | 19,800 | 1,014 | 341 | 4,988 | 1,340 | 4,416,657 | 2,161,683 | 1,316,104 | 211,744 |
| Levettsville district..... | 174 | 36,824 | 12,480 | 266 | 659 | 15,821 | 1,490 | 180 | 2,693 | 995 | 2,385,770 | 1,191,830 | 678,345 | 162,680 |
| Mercer district..... | 207 | 55,469 | 14,342 | 100 | 722 | 29,083 | 2,134 | 1,748 | 4,804 | 1,546 | 6,718,160 | 3,005,285 | 1,764,260 | 210,164 |
| Mount Giload district..... | 296 | 42,457 | 14,904 | 47 | 597 | 19,097 | 2,504 | 536 | 3,387 | 926 | 3,664,768 | 1,766,117 | 1,004,975 | 195,010 |
| Louisiana County | 1,583 | 199,518 | 87,693 | 741 | 15,811 | 87,527 | 22,244 | 7,985 | 77,666 | 10,489 | 6,060,549 | 2,678,795 | 1,521,355 | 344,578 |
| Cuckoo district..... | 426 | 39,578 | 7,552 | 300 | 2,423 | 4,654 | 4,409 | 1,360 | 15,190 | 2,685 | 1,100,459 | 533,985 | 382,615 | 77,367 |
| Green Spring district..... | 452 | 59,841 | 8,986 | 96 | 4,807 | 16,501 | 2,975 | 1,665 | 29,654 | 1,157 | 2,070,855 | 859,100 | 565,325 | 82,690 |
| Jackson district..... | 378 | 42,052 | 7,742 | 113 | 4,618 | 2,863 | 8,261 | 1,912 | 12,404 | 4,539 | 976,035 | 402,895 | 266,575 | 59,076 |
| Louisa district..... | 379 | 26,539 | 8,183 | 124 | 2,704 | 3,469 | 3,434 | 2,390 | 13,261 | 1,354 | 1,282,605 | 618,615 | 422,225 | 88,978 |
| Mineral district..... | 234 | 21,511 | 6,190 | 108 | 1,159 | 4,310 | 2,166 | 968 | 6,587 | 764 | 620,595 | 266,200 | 204,615 | 36,467 |
| Lunenburg County | 1,544 | 186,343 | 28,439 | 513 | 26,718 | 14,940 | 80,763 | 4,370 | 72,872 | 13,830 | 5,381,656 | 2,413,915 | 1,571,261 | 327,498 |
| Browns Store district..... | 359 | 28,627 | 6,988 | 198 | 4,266 | 2,074 | 2,322 | 839 | 9,874 | 2,466 | 1,028,400 | 417,130 | 279,825 | 53,377 |
| Columbian Grove district..... | 260 | 26,163 | 5,459 | 160 | 3,533 | 2,939 | 1,715 | 1,096 | 9,235 | 2,026 | 696,095 | 368,300 | 238,600 | 33,772 |
| Leitch district..... | 215 | 24,964 | 3,827 | 82 | 2,474 | 1,843 | 2,684 | 654 | 10,712 | 2,778 | 624,186 | 210,880 | 126,856 | 24,165 |
| Loch Leven district..... | 203 | 31,462 | 6,892 | 27 | 7,012 | 2,268 | 3,634 | 261 | 10,528 | 810 | 949,040 | 408,535 | 273,725 | 75,444 |
| Pleasant Grove district..... | 221 | 31,771 | 5,028 | 96 | 4,228 | 2,726 | 5,006 | 640 | 12,075 | 1,474 | 785,730 | 323,650 | 207,505 | 52,747 |
| Plymouth district..... | 179 | 13,182 | 2,482 | 9 | 1,699 | 1,487 | 1,547 | 201 | 4,008 | 1,482 | 507,095 | 260,440 | 173,800 | 21,972 |
| Rehoboth district..... | 349 | 34,264 | 5,763 | 40 | 3,809 | 1,534 | 3,065 | 1,279 | 16,640 | 2,914 | 791,310 | 440,300 | 270,950 | 56,021 |
| Madison County | 1,287 | 159,245 | 49,372 | 740 | 2,9 | | | | | | | | | |

AGRICULTURE—VIRGINIA

651

NUMBER OF FARMS, FARM ACREAGE, AND SPECIFIED FARM VALUES, BY COUNTIES AND MINOR CIVIL DIVISIONS: 1930—Continued

| COUNTY AND MINOR CIVIL DIVISION | Number of farms April 1, 1930 | ALL LAND IN FARMS, APRIL 1, 1930, CLASSIFIED ACCORDING TO USE IN 1929 | | | | | | | | SPECIFIED FARM VALUES, APRIL 1, 1930 | | | | |
|------------------------------------|-------------------------------|---|----------------------------|-------------------------|---------------------------|----------------------|----------------------|----------------------|---|--------------------------------------|--------------------------------------|---------------------------------|---------------------------------|--|
| | | All land in farms (acres) | Crop land | | | Pasture land | | | Wood-land not used for pasture (acres) | All other land in farms (acres) | Farm land and buildings (dollars) | All farm buildings (dollars) | Farmers' dwellings (dollars) | Farm implements and machinery (dollars) |
| | | | Crops harvested (acres) | Crop failure (acres) | Idle or fallow (acres) | Plow-able (acres) | Wood-land (acres) | All other (acres) | | | | | | |
| | | | | | | | | | | | | | | |
| Mathews County | 1,316 | 31,968 | 11,208 | 143 | 4,434 | 1,664 | 2,110 | 1,179 | 8,907 | 2,123 | 5,117,439 | 3,015,290 | 2,524,070 | 369,197 |
| Chesapeake district..... | 490 | 9,776 | 3,245 | 57 | 1,497 | 598 | 1,796 | 56 | 1,816 | 581 | 1,906,700 | 1,069,125 | 996,795 | 188,215 |
| Piankank district..... | 352 | 9,925 | 3,856 | 22 | 960 | 639 | 288 | 291 | 3,353 | 526 | 1,278,393 | 774,973 | 591,875 | 111,295 |
| Westville district..... | 486 | 12,267 | 4,007 | 64 | 1,987 | 627 | 26 | 802 | 3,738 | 1,016 | 2,082,355 | 1,139,190 | 955,790 | 89,687 |
| Mecklenburg County | 4,538 | 337,024 | 88,179 | 2,412 | 34,858 | 23,813 | 30,309 | 9,999 | 119,191 | 33,256 | 12,556,291 | 8,842,759 | 4,050,435 | 787,693 |
| Bluestone district..... | 432 | 36,101 | 8,720 | 246 | 4,082 | 3,600 | 2,030 | 1,223 | 11,774 | 4,326 | 1,424,206 | 723,226 | 514,175 | 64,586 |
| Boydton district..... | 767 | 55,188 | 16,915 | 642 | 7,367 | 5,436 | 5,323 | 886 | 17,195 | 3,471 | 2,075,998 | 920,540 | 674,580 | 143,829 |
| Buckhorn district..... | 651 | 46,871 | 11,569 | 162 | 5,696 | 4,964 | 4,976 | 1,293 | 16,857 | 2,354 | 1,695,047 | 714,009 | 444,665 | 191,695 |
| Chase City district..... | 623 | 50,239 | 12,972 | 532 | 5,870 | 2,496 | 4,487 | 2,208 | 19,471 | 2,144 | 1,536,270 | 899,305 | 672,760 | 112,952 |
| Chesapeake district..... | 629 | 49,815 | 10,931 | 428 | 4,593 | 3,082 | 5,027 | 2,296 | 16,325 | 6,154 | 1,617,772 | 756,235 | 497,710 | 88,239 |
| La Crosse district..... | 578 | 39,812 | 11,456 | 183 | 1,905 | 1,440 | 4,560 | 382 | 13,139 | 6,737 | 1,416,955 | 622,760 | 447,955 | 79,635 |
| Palmer Springs district..... | 434 | 29,171 | 8,747 | 161 | 2,535 | 1,277 | 1,778 | 381 | 12,686 | 1,606 | 1,227,955 | 457,915 | 298,600 | 74,845 |
| South Hill district..... | 524 | 29,777 | 8,739 | 58 | 2,812 | 1,873 | 2,338 | 230 | 12,761 | 1,466 | 1,591,895 | 748,775 | 509,019 | 93,049 |
| Middlesex County | 1,042 | 56,183 | 16,197 | 332 | 5,205 | 4,038 | 5,288 | 1,640 | 20,081 | 3,398 | 3,629,337 | 1,895,195 | 1,321,492 | 392,366 |
| Jamaica district..... | 267 | 20,323 | 4,647 | 153 | 2,105 | 1,079 | 1,087 | 326 | 9,869 | 462 | 829,650 | 360,126 | 262,985 | 68,244 |
| Pine Top district..... | 442 | 18,203 | 6,700 | 42 | 1,877 | 1,074 | 2,241 | 743 | 4,534 | 963 | 1,594,159 | 827,699 | 697,437 | 122,370 |
| Saluda district..... | 333 | 17,057 | 4,841 | 132 | 1,223 | 1,885 | 1,354 | 571 | 5,678 | 1,973 | 1,205,587 | 767,415 | 451,089 | 101,162 |
| Montgomery County | 1,709 | 174,029 | 34,985 | 787 | 3,466 | 63,749 | 18,517 | 19,744 | 34,447 | 7,324 | 11,479,291 | 3,537,313 | 2,313,096 | 347,470 |
| Alleghany district..... | 404 | 44,013 | 6,553 | 226 | 1,509 | 6,910 | 5,026 | 3,491 | 18,286 | 2,912 | 2,226,975 | 798,870 | 590,862 | 53,531 |
| Auburn district..... | 465 | 45,048 | 10,090 | 200 | 526 | 23,218 | 2,295 | 1,316 | 6,124 | 1,369 | 3,137,180 | 901,925 | 584,478 | 118,639 |
| Blacksburg district..... | 300 | 44,170 | 8,453 | 345 | 496 | 18,347 | 6,618 | 2,355 | 6,222 | 2,304 | 2,733,922 | 882,809 | 544,739 | 68,699 |
| Christiansburg district..... | 480 | 30,898 | 9,929 | 16 | 985 | 15,274 | 2,578 | 5,382 | 4,785 | 799 | 3,381,144 | 693,730 | 622,970 | 199,700 |
| Nansemond County | 2,154 | 152,082 | 60,890 | 428 | 3,952 | 3,288 | 11,904 | 2,663 | 63,173 | 6,774 | 8,199,118 | 2,787,376 | 1,899,736 | 419,519 |
| Obuchatuck district..... | 462 | 38,290 | 15,888 | 115 | 976 | 544 | 4,610 | 1,164 | 14,276 | 707 | 1,859,193 | 571,269 | 396,210 | 104,229 |
| Cypress district..... | 252 | 19,812 | 6,245 | 56 | 769 | 351 | 1,453 | 738 | 6,994 | 3,216 | 1,035,200 | 299,929 | 191,179 | 38,555 |
| Holy Neck district..... | 953 | 52,704 | 22,134 | 59 | 584 | 1,080 | 5,636 | 164 | 22,167 | 874 | 2,551,285 | 995,567 | 672,367 | 117,670 |
| Sleepy Hole district..... | 105 | 15,876 | 7,267 | 176 | 386 | 1,046 | 134 | 295 | 4,763 | 1,819 | 1,715,890 | 474,425 | 281,225 | 122,026 |
| Whaleyville district..... | 382 | 25,480 | 9,388 | 22 | 237 | 271 | 71 | 302 | 14,983 | 158 | 1,028,630 | 448,176 | 322,755 | 37,432 |
| Nelson County | 1,723 | 200,818 | 34,696 | 1,422 | 16,003 | 30,149 | 23,624 | 9,284 | 77,796 | 7,944 | 7,764,844 | 2,737,399 | 1,733,037 | 497,313 |
| Lovings-ton district..... | 483 | 63,928 | 9,956 | 461 | 6,889 | 10,538 | 6,561 | 3,473 | 23,141 | 3,054 | 2,287,133 | 829,228 | 542,427 | 104,522 |
| Massies Mill district..... | 528 | 55,740 | 10,298 | 662 | 3,697 | 8,613 | 8,047 | 1,922 | 20,598 | 1,993 | 2,198,946 | 761,432 | 481,375 | 129,862 |
| Rockfish district..... | 418 | 41,538 | 8,818 | 119 | 3,723 | 6,971 | 4,634 | 2,726 | 13,721 | 1,129 | 2,225,449 | 748,545 | 514,625 | 169,329 |
| Schuyler district..... | 296 | 39,712 | 8,924 | 180 | 1,894 | 3,977 | 4,382 | 1,189 | 20,426 | 1,771 | 1,053,125 | 398,095 | 244,600 | 72,545 |
| New Kent County | 414 | 53,162 | 10,518 | 141 | 5,111 | 2,043 | 3,843 | 1,316 | 37,993 | 2,397 | 1,800,125 | 688,796 | 472,320 | 134,479 |
| Black Creek district..... | 68 | 14,027 | 2,890 | 22 | 1,086 | 784 | 1,009 | 388 | 6,903 | 439 | 372,460 | 133,050 | 89,590 | 39,379 |
| Cumberland district..... | 194 | 17,289 | 3,034 | 94 | 1,456 | 445 | 150 | 178 | 10,498 | 1,434 | 510,069 | 194,856 | 141,745 | 42,866 |
| St. Peters district..... | 59 | 11,990 | 2,610 | 15 | 1,238 | 405 | 606 | 590 | 5,827 | 879 | 423,793 | 155,390 | 99,150 | 29,815 |
| Weir Creek district..... | 123 | 9,866 | 1,978 | 10 | 1,311 | 409 | 1,173 | 160 | 4,768 | 45 | 491,626 | 182,501 | 142,475 | 28,428 |
| Norfolk County | 1,044 | 79,408 | 43,723 | 941 | 5,950 | 3,633 | 4,065 | 1,047 | 15,233 | 4,811 | 7,892,663 | 2,385,135 | 1,478,245 | 423,663 |
| Butts Road district..... | 285 | 22,059 | 13,315 | 138 | 2,295 | 767 | 989 | 98 | 2,085 | 1,372 | 1,809,069 | 452,345 | 333,365 | 84,400 |
| Deep Creek district..... | 162 | 8,110 | 4,676 | 67 | 658 | 280 | 559 | 33 | 831 | 1,001 | 997,410 | 383,115 | 273,345 | 66,699 |
| Pleasant Grove district..... | 279 | 22,995 | 11,492 | 181 | 1,338 | 1,093 | 1,378 | 520 | 6,102 | 981 | 1,212,594 | 367,575 | 282,075 | 71,906 |
| Tanners Creek district..... | 40 | 2,570 | 1,900 | 91 | 134 | 188 | 100 | 2 | 132 | 23 | 1,343,750 | 220,800 | 76,000 | 49,685 |
| Washington district..... | 151 | 12,470 | 4,959 | 247 | 656 | 1,115 | 822 | 369 | 3,622 | 670 | 1,461,847 | 424,700 | 270,250 | 66,562 |
| Western Branch district..... | 127 | 11,204 | 7,381 | 217 | 859 | 280 | 217 | 20 | 1,496 | 764 | 1,567,922 | 436,600 | 267,180 | 92,859 |
| Northampton County | 1,105 | 77,617 | 39,960 | 558 | 4,483 | 496 | 601 | 644 | 24,446 | 6,429 | 12,522,505 | 3,550,569 | 2,455,096 | 327,433 |
| Capeville district..... | 349 | 21,186 | 12,493 | 49 | 909 | 154 | 36 | 34 | 5,587 | 1,924 | 5,159,510 | 1,399,500 | 1,043,250 | 245,815 |
| Eastville district..... | 424 | 35,065 | 17,701 | 443 | 2,372 | 228 | 452 | 491 | 11,085 | 2,263 | 4,882,345 | 1,320,069 | 806,481 | 304,955 |
| Franktown district..... | 332 | 21,366 | 9,766 | 66 | 1,202 | 114 | 113 | 119 | 7,774 | 2,212 | 2,780,660 | 831,000 | 551,355 | 146,663 |
| Northumberland County | 1,972 | 84,193 | 25,212 | 704 | 5,712 | 6,559 | 2,144 | 2,297 | 36,651 | 4,921 | 4,259,849 | 2,080,879 | 1,578,549 | 350,933 |
| Fairfield district..... | 492 | 18,684 | 5,665 | 206 | 2,097 | 1,594 | 246 | 135 | 7,204 | 1,787 | 1,142,998 | 603,420 | 499,960 | 96,999 |
| Heathsville district..... | 364 | 28,862 | 7,893 | 241 | 456 | 1,736 | 747 | 695 | 16,663 | 531 | 999,430 | 456,429 | 331,355 | 139,099 |
| Lottsburg district..... | 303 | 18,622 | 7,434 | 33 | 1,992 | 1,212 | 558 | 452 | 5,449 | 1,692 | 1,307,209 | 587,175 | 490,369 | 71,998 |
| Wicomeo district..... | 308 | 17,625 | 4,220 | 224 | 1,167 | 2,010 | 593 | 1,105 | 7,345 | 991 | 808,111 | 453,589 | 341,275 | 51,857 |
| Nottoway County | 1,423 | 130,230 | 23,347 | 401 | 13,585 | 10,565 | 23,773 | 1,903 | 48,648 | 8,011 | 4,593,110 | 2,184,320 | 1,595,065 | 323,073 |
| Bellefonte district..... | 519 | 44,767 | 7,377 | 73 | 4,988 | 4,986 | 5,949 | 661 | 16,922 | 3,801 | 1,479,710 | 813,100 | 622,910 | 94,915 |
| Blendon district..... | 413 | 40,865 | 7,220 | 156 | 4,096 | 3,209 | 7,407 | 1,137 | 14,181 | 2,980 | 1,421,045 | 628,430 | 470,090 | 82,327 |
| Haytokah district..... | 329 | 36,132 | 6,732 | 74 | 3,629 | 2,031 | 7,886 | 92 | 15,180 | 807 | 1,278,630 | 556,940 | 361,419 | 78,316 |
| Winningham district..... | 162 | 8,966 | 2,018 | 98 | 872 | 339 | 2,831 | 12 | 2,352 | 444 | 413,733 | 186,330 | 140,665 | 26,515 |
| Orange County | 1,192 | 154,730 | 39,700 | 673 | 3,003 | 43,840 | 12,740 | 7,563 | 43,864 | 3,368 | 8,648,613 | 3,866,755 | 2,609,341 | 501,377 |
| Barbour district..... | 177 | 28,900 | 6,304 | 136 | 781 | 9,560 | 2,016 | 1,690 | 7,745 | 676 | 1,866,770 | 800,610 | 505,780 | 117,725 |
| Gordon district..... | 278 | 36,052 | 8,694 | 115 | 1,175 | 7,150 | 1,456 | 871 | 16,117 | 574 | 1,087,180 | 516,425 | 372,880 | 82,267 |
| Madison district..... | 229 | 28,612 | 8,768 | 88 | 957 | 7,834 | 2,133 | 1,718 | 5,479 | 1,615 | 3,002,110 | 1,298,200 | 867,810 | 134,593 |
| Taylor district..... | 508 | 61,166 | 16,032 | 334 | 89 | 18,806 | 7,115 | 3,284 | 14,523 | 1,003 | 2,693,583 | 1,267,520 | 874,291 | 166,682 |

AGRICULTURE—VIRGINIA

NUMBER OF FARMS, FARM ACREAGE, AND SPECIFIED FARM VALUES, BY COUNTIES AND MINOR CIVIL DIVISIONS: 1930—Continued

| COUNTY AND MINOR CIVIL DIVISION | Number of farms April 1, 1930 | ALL LAND IN FARMS, APRIL 1, 1930, CLASSIFIED ACCORDING TO USE IN 1929 | | | | | | | | SPECIFIED FARM VALUES, APRIL 1, 1930 | | | | |
|-------------------------------------|-------------------------------|---|-------------------------|----------------------|------------------------|-------------------|-------------------|-------------------|--|--------------------------------------|-----------------------------------|------------------------------|------------------------------|---|
| | | All land in farms (acres) | Crop land | | | Pasture land | | | Wood-land not used for pasture (acres) | All other land in farms (acres) | Farm land and buildings (dollars) | All farm buildings (dollars) | Farmers' dwellings (dollars) | Farm implements and machinery (dollars) |
| | | | Crops harvested (acres) | Crop failure (acres) | Idle or fallow (acres) | Plow-able (acres) | Wood-land (acres) | All other (acres) | | | | | | |
| Page County | 1,585 | 142,371 | 35,077 | 492 | 1,655 | 29,438 | 11,620 | 20,771 | 38,087 | 5,251 | 8,443,186 | 3,273,248 | 2,119,670 | 376,469 |
| Luray district..... | 305 | 31,133 | 7,953 | 84 | 472 | 5,900 | 3,171 | 5,433 | 7,362 | 768 | 2,046,220 | 863,270 | 516,090 | 95,526 |
| Marksville district..... | 476 | 35,060 | 10,719 | 153 | 501 | 8,475 | 2,543 | 4,721 | 6,308 | 1,635 | 2,322,415 | 888,520 | 569,825 | 93,983 |
| Shenandoah Iron Works district..... | 367 | 30,106 | 7,809 | 59 | 431 | 7,878 | 1,497 | 1,710 | 9,798 | 924 | 1,790,450 | 697,225 | 490,250 | 108,920 |
| Springfield district..... | 437 | 46,072 | 8,599 | 191 | 251 | 7,185 | 4,409 | 8,907 | 14,599 | 1,934 | 2,284,101 | 824,233 | 642,905 | 78,040 |
| Patrick County | 2,716 | 943,684 | 46,178 | 1,119 | 22,009 | 26,527 | 17,243 | 8,280 | 104,596 | 17,682 | 6,721,333 | 2,316,285 | 1,650,230 | 391,225 |
| Dan River district..... | 1,065 | 82,705 | 18,912 | 455 | 10,527 | 9,259 | 4,588 | 606 | 34,737 | 3,581 | 2,788,873 | 932,445 | 649,735 | 155,640 |
| Mayo River district..... | 851 | 71,926 | 13,969 | 286 | 8,282 | 3,363 | 4,130 | 5,160 | 30,661 | 6,075 | 1,954,975 | 700,475 | 485,100 | 104,550 |
| Smith River district..... | 800 | 89,003 | 13,297 | 348 | 3,190 | 13,905 | 8,525 | 2,514 | 39,198 | 8,026 | 1,977,485 | 683,365 | 515,395 | 131,035 |
| Pittsylvania County | 7,563 | 559,203 | 133,041 | 3,375 | 73,653 | 39,326 | 33,068 | 16,958 | 220,369 | 39,393 | 21,021,353 | 8,629,130 | 5,290,882 | 1,234,539 |
| Banister district..... | 772 | 59,513 | 14,547 | 632 | 9,712 | 4,819 | 3,604 | 1,294 | 21,877 | 3,028 | 2,110,152 | 826,090 | 460,255 | 134,079 |
| Callands district..... | 900 | 67,214 | 15,525 | 185 | 9,620 | 4,721 | 3,284 | 4,131 | 26,609 | 3,159 | 1,724,723 | 745,394 | 407,467 | 121,525 |
| Chatham district..... | 1,343 | 88,664 | 26,360 | 242 | 6,701 | 6,556 | 6,317 | 2,350 | 30,748 | 9,390 | 3,610,515 | 1,780,390 | 1,081,880 | 233,164 |
| Dan River district..... | 1,422 | 89,482 | 20,862 | 1,178 | 13,517 | 5,827 | 4,156 | 3,838 | 28,702 | 11,402 | 4,225,452 | 1,796,170 | 1,053,870 | 233,174 |
| Pigg River district..... | 723 | 58,014 | 12,166 | 333 | 6,819 | 4,493 | 3,891 | 1,797 | 26,205 | 2,810 | 1,598,412 | 699,090 | 472,300 | 109,868 |
| Staunton River district..... | 881 | 82,477 | 18,153 | 332 | 11,867 | 6,376 | 3,924 | 1,400 | 37,717 | 2,708 | 2,174,516 | 842,520 | 502,360 | 141,689 |
| Tunstall district..... | 1,522 | 113,839 | 25,428 | 473 | 15,417 | 6,534 | 7,982 | 2,148 | 48,511 | 7,396 | 6,262,683 | 1,935,900 | 1,263,260 | 291,162 |
| Powhatan County | 788 | 103,092 | 17,455 | 359 | 10,472 | 5,764 | 19,179 | 1,583 | 45,713 | 2,587 | 3,472,625 | 1,552,360 | 1,037,390 | 304,246 |
| Huguenot district..... | 196 | 32,041 | 5,704 | 114 | 3,005 | 1,426 | 7,340 | 1,209 | 12,379 | 864 | 1,165,070 | 521,450 | 358,100 | 98,510 |
| Macon district..... | 335 | 40,118 | 5,537 | 186 | 5,090 | 2,216 | 6,655 | 293 | 19,122 | 1,019 | 1,248,030 | 583,685 | 390,290 | 119,096 |
| Spencer district..... | 237 | 30,933 | 6,214 | 69 | 2,377 | 2,122 | 5,184 | 81 | 14,212 | 684 | 1,059,625 | 447,225 | 289,000 | 86,730 |
| Prince Edward County | 1,694 | 160,967 | 30,449 | 954 | 19,795 | 9,982 | 23,687 | 5,444 | 60,368 | 10,298 | 4,790,360 | 2,245,620 | 1,493,680 | 293,628 |
| Buffalo district..... | 324 | 27,452 | 5,969 | 289 | 3,758 | 1,662 | 2,466 | 998 | 10,890 | 2,320 | 811,250 | 397,620 | 277,120 | 78,250 |
| Farmville district..... | 171 | 16,016 | 3,558 | 134 | 1,469 | 1,612 | 2,140 | 1,028 | 3,791 | 1,278 | 719,550 | 354,350 | 237,480 | 42,915 |
| Hampden district..... | 347 | 33,034 | 5,172 | 137 | 4,241 | 1,421 | 4,791 | 1,403 | 15,019 | 850 | 841,690 | 384,975 | 285,370 | 45,517 |
| Leigh district..... | 299 | 29,486 | 4,680 | 70 | 2,445 | 1,943 | 5,309 | 450 | 7,234 | 1,355 | 683,450 | 318,150 | 209,150 | 43,685 |
| Lockett district..... | 278 | 28,024 | 5,266 | 210 | 4,007 | 2,041 | 3,969 | 596 | 11,608 | 927 | 777,100 | 376,990 | 219,040 | 37,656 |
| Prospect district..... | 305 | 32,355 | 6,704 | 114 | 3,875 | 1,303 | 4,006 | 969 | 11,816 | 3,568 | 917,320 | 413,635 | 264,920 | 50,605 |
| Prince George County | 865 | 102,805 | 26,754 | 464 | 15,871 | 2,978 | 4,193 | 1,198 | 45,572 | 5,775 | 3,436,980 | 1,489,331 | 989,382 | 270,369 |
| Blackwater district..... | 192 | 26,514 | 6,186 | 119 | 4,426 | 1,319 | 1,126 | 494 | 9,774 | 3,070 | 555,060 | 205,438 | 149,094 | 45,623 |
| Bland district..... | 165 | 14,378 | 4,098 | 117 | 1,867 | 493 | 1,314 | 157 | 5,422 | 910 | 895,425 | 354,350 | 173,370 | 60,986 |
| Brandon district..... | 90 | 18,402 | 4,434 | 82 | 2,632 | 382 | 605 | 120 | 9,849 | 298 | 534,350 | 228,560 | 117,575 | 36,340 |
| Rives district..... | 214 | 21,076 | 5,472 | 18 | 4,142 | 695 | 545 | 299 | 8,868 | 1,137 | 976,730 | 563,353 | 378,848 | 90,844 |
| Templeton district..... | 204 | 22,435 | 6,564 | 128 | 2,804 | 189 | 603 | 128 | 11,659 | 360 | 534,415 | 230,190 | 150,495 | 36,566 |
| Prince William County | 818 | 125,417 | 34,065 | 455 | 2,983 | 39,008 | 12,956 | 3,527 | 28,472 | 3,951 | 6,731,957 | 3,952,880 | 1,710,005 | 377,882 |
| Brentsville district..... | 207 | 32,042 | 9,654 | 89 | 613 | 11,859 | 4,505 | 674 | 3,755 | 893 | 1,709,242 | 710,230 | 417,100 | 108,584 |
| Coles district..... | 85 | 13,289 | 2,619 | 31 | 182 | 1,522 | 2,506 | 177 | 6,161 | 91 | 319,900 | 129,050 | 81,560 | 27,450 |
| Dumfries district..... | 32 | 4,139 | 778 | ----- | 548 | 412 | 454 | 44 | 1,745 | 163 | 112,100 | 60,650 | 38,550 | 15,700 |
| Gainesville district..... | 258 | 39,674 | 10,897 | 149 | 379 | 15,083 | 2,369 | 1,249 | 9,042 | 806 | 2,222,550 | 997,760 | 674,060 | 85,020 |
| Manassas district..... | 168 | 28,043 | 8,883 | 40 | 545 | 8,908 | 2,060 | 1,058 | 5,640 | 924 | 2,001,725 | 901,550 | 416,750 | 129,465 |
| Occoquan district..... | 68 | 8,226 | 1,539 | 146 | 718 | 1,224 | 1,072 | 325 | 2,129 | 1,074 | 366,140 | 147,650 | 82,200 | 11,773 |
| Princess Anne County | 1,180 | 90,050 | 45,313 | 685 | 7,506 | 2,214 | 5,095 | 3,419 | 18,380 | 7,458 | 9,123,675 | 2,927,750 | 1,687,101 | 497,330 |
| Blackwater district..... | 114 | 10,539 | 4,365 | 70 | 435 | 153 | 839 | 130 | 2,944 | 1,606 | 468,445 | 187,550 | 121,275 | 40,010 |
| Kempsville district..... | 248 | 23,115 | 12,109 | 297 | 2,426 | 560 | 897 | 1,889 | 3,936 | 1,001 | 3,394,410 | 1,013,120 | 497,340 | 213,611 |
| Lynnhaven district..... | 185 | 10,949 | 5,941 | 111 | 1,150 | 390 | 511 | 88 | 2,403 | 855 | 2,164,340 | 656,200 | 371,821 | 71,880 |
| Pungo district..... | 264 | 19,437 | 10,381 | 43 | 1,323 | 529 | 1,327 | 484 | 3,610 | 1,740 | 1,648,200 | 555,700 | 351,475 | 102,136 |
| Seaboard district..... | 399 | 26,010 | 12,517 | 104 | 2,172 | 582 | 1,524 | 828 | 5,467 | 2,766 | 1,653,280 | 515,180 | 345,190 | 69,693 |
| Pulaski County | 1,248 | 137,741 | 30,759 | 252 | 764 | 70,901 | 4,639 | 3,899 | 22,652 | 3,375 | 12,143,362 | 3,183,940 | 2,075,625 | 414,921 |
| Dublin district..... | 243 | 38,827 | 9,629 | 48 | 115 | 21,472 | 1,618 | 2,431 | 2,624 | 890 | 4,068,667 | 880,475 | 532,650 | 93,014 |
| Hiwassee district..... | 348 | 30,853 | 6,348 | 131 | 258 | 14,289 | 457 | 470 | 7,888 | 1,006 | 1,836,975 | 553,460 | 341,750 | 71,254 |
| Newbern district..... | 341 | 38,542 | 9,200 | 49 | 112 | 22,028 | 577 | 407 | 5,164 | 1,005 | 3,395,640 | 944,570 | 641,550 | 153,641 |
| Pulaski district..... | 316 | 29,519 | 5,582 | 24 | 279 | 13,112 | 1,987 | 585 | 6,976 | 974 | 2,842,020 | 806,335 | 559,675 | 97,012 |
| Rappahannock County | 893 | 140,561 | 27,709 | 208 | 910 | 58,350 | 6,970 | 12,082 | 30,020 | 4,314 | 6,576,867 | 2,180,487 | 1,339,070 | 349,223 |
| Hampton district..... | 195 | 30,875 | 6,082 | 59 | 356 | 13,931 | 770 | 2,027 | 6,577 | 473 | 1,821,089 | 401,617 | 270,100 | 67,330 |
| Hawthorne district..... | 94 | 17,060 | 3,496 | 41 | 37 | 6,062 | 1,134 | 1,985 | 3,389 | 916 | 713,620 | 267,760 | 147,550 | 55,522 |
| Jackson district..... | 226 | 27,750 | 4,970 | 31 | 79 | 16,832 | 1,589 | 303 | 3,611 | 485 | 1,102,950 | 363,050 | 258,510 | 75,452 |
| Piedmont district..... | 135 | 19,375 | 5,418 | 40 | 115 | 6,310 | 2,707 | 441 | 5,540 | 804 | 1,023,290 | 367,120 | 186,635 | 37,340 |
| Stonewall district..... | 131 | 17,460 | 3,618 | ----- | 114 | 8,760 | 242 | 415 | 3,465 | 846 | 719,838 | 294,550 | 204,065 | 38,019 |
| Wakefield district..... | 112 | 28,041 | 5,528 | 35 | 209 | 6,606 | 528 | 6,911 | 7,438 | 780 | 1,695,075 | 486,550 | 272,210 | 75,590 |
| Richmond County | 1,084 | 85,522 | 22,681 | 560 | 4,172 | 4,884 | 4,685 | 3,643 | 41,391 | 3,508 | 3,067,423 | 1,308,380 | 988,570 | 311,605 |
| Farnham district..... | 193 | 13,266 | 3,964 | 128 | 797 | 658 | 312 | 215 | 6,982 | 210 | 4,141,970 | 202,740 | 153,625 | 46,209 |
| Marshall district..... | 393 | 30,349 | 8,891 | 143 | 454 | 1,922 | 1,760 | 1,733 | 14,291 | 1,185 | 1,178,095 | 528,250 | 410,625 | 134,880 |
| Stonewall district..... | 186 | 21,908 | 4,460 | 155 | 905 | 925 | 1,814 | 1,530 | 10,707 | 1,412 | 598,025 | 215,105 | 149,400 | 54,807 |
| Washington district..... | 312 | 19,999 | 5,466 | 134 | 2,010 | 1,309 | 809 | 165 | 9,411 | 699 | 879,333 | 364,205 | 254,020 | 75,759 |

AGRICULTURE—VIRGINIA

653

NUMBER OF FARMS, FARM ACREAGE, AND SPECIFIED FARM VALUES, BY COUNTIES AND MINOR CIVIL DIVISIONS: 1930—Continued

| COUNTY AND MINOR CIVIL DIVISION | Number of farms April 1, 1930 | ALL LAND IN FARMS, APRIL 1, 1930, CLASSIFIED ACCORDING TO USE IN 1929 | | | | | | | | SPECIFIED FARM VALUES, APRIL 1, 1930 | | | | |
|----------------------------------|-------------------------------|---|-------------------------|----------------------|------------------------|-------------------|-------------------|-------------------|--|--------------------------------------|-----------------------------------|------------------------------|------------------------------|---|
| | | All land in farms (acres) | Crop land | | | Pasture land | | | Wood-land not used for pasture (acres) | All other land in farms (acres) | Farm land and buildings (dollars) | All farm buildings (dollars) | Farmers' dwellings (dollars) | Farm implements and machinery (dollars) |
| | | | Crops harvested (acres) | Crop failure (acres) | Idle or fallow (acres) | Flow-able (acres) | Wood-land (acres) | All other (acres) | | | | | | |
| Roanoke County | 1,802 | 112,650 | 30,230 | 560 | 5,896 | 19,669 | 9,767 | 9,281 | 28,519 | 8,768 | 17,289,885 | 5,641,515 | 2,825,921 | 617,367 |
| Big Lick district..... | 530 | 25,184 | 9,492 | 215 | 1,899 | 4,890 | 1,633 | 1,531 | 4,022 | 1,192 | 7,926,310 | 2,534,930 | 1,791,930 | 237,528 |
| Catawba district..... | 114 | 21,814 | 2,815 | 17 | 612 | 4,861 | 2,190 | 3,128 | 7,194 | 1,907 | 811,465 | 391,430 | 119,690 | 24,295 |
| Cave Spring district..... | 506 | 37,955 | 10,222 | 265 | 1,732 | 3,653 | 3,391 | 3,871 | 16,295 | 4,736 | 3,173,869 | 1,092,006 | 734,370 | 198,819 |
| Salem district..... | 452 | 27,697 | 7,691 | 83 | 1,403 | 6,285 | 2,543 | 851 | 7,008 | 1,833 | 3,378,300 | 1,813,715 | 1,161,201 | 156,825 |
| Rockbridge County | 1,810 | 244,927 | 61,775 | 635 | 3,068 | 49,676 | 23,491 | 32,010 | 54,961 | 16,861 | 19,599,677 | 4,451,925 | 2,618,445 | 621,435 |
| Buffalo district..... | 286 | 37,937 | 6,041 | 262 | 620 | 6,133 | 5,715 | 6,211 | 5,950 | 7,065 | 1,206,897 | 485,215 | 299,695 | 58,945 |
| Kerr's Creek district..... | 256 | 38,878 | 7,339 | 150 | 570 | 7,912 | 3,592 | 5,353 | 12,328 | 1,354 | 1,349,135 | 527,306 | 367,600 | 93,491 |
| Lexington district..... | 132 | 15,120 | 4,418 | 13 | 75 | 3,080 | 1,031 | 5,186 | 799 | 508 | 1,125,940 | 525,025 | 361,460 | 56,767 |
| Natural Bridge district..... | 377 | 62,957 | 13,873 | 101 | 436 | 18,293 | 9,694 | 1,659 | 4,747 | 4,214 | 2,353,730 | 973,790 | 691,685 | 116,472 |
| South River district..... | 432 | 46,593 | 17,777 | 104 | 1,189 | 7,332 | 2,457 | 4,777 | 10,413 | 2,544 | 2,434,963 | 1,129,735 | 716,065 | 143,341 |
| Walkers Creek district..... | 327 | 53,442 | 12,327 | 65 | 778 | 6,926 | 2,672 | 8,844 | 20,714 | 1,116 | 2,639,190 | 1,166,410 | 691,600 | 156,630 |
| Rockingham County | 3,434 | 338,684 | 128,534 | 841 | 6,284 | 69,714 | 34,771 | 33,019 | 52,949 | 14,064 | 31,118,195 | 13,240,671 | 7,127,927 | 1,669,129 |
| Ashby district..... | 958 | 71,090 | 36,872 | 61 | 1,306 | 11,380 | 2,967 | 10,729 | 5,171 | 4,020 | 8,742,445 | 4,004,787 | 2,199,115 | 492,323 |
| Central district..... | 567 | 43,197 | 18,941 | 19 | 421 | 12,337 | 3,527 | 2,145 | 4,146 | 1,691 | 5,449,769 | 2,471,213 | 1,369,710 | 255,265 |
| Linville district..... | 544 | 51,156 | 18,373 | 13 | 221 | 14,713 | 7,656 | 5,167 | 3,438 | 1,873 | 4,244,960 | 1,840,414 | 926,140 | 208,860 |
| Natural Bridge district..... | 775 | 105,344 | 28,847 | 119 | 769 | 22,037 | 11,592 | 10,957 | 27,330 | 3,782 | 7,264,190 | 3,282,635 | 1,824,570 | 436,172 |
| Stonewall district..... | 590 | 66,977 | 25,801 | 129 | 3,567 | 9,447 | 7,129 | 4,021 | 13,958 | 3,025 | 5,426,520 | 2,123,690 | 1,224,352 | 305,692 |
| Russell County | 2,796 | 272,140 | 50,743 | 228 | 1,800 | 68,796 | 27,493 | 99,291 | 30,892 | 7,093 | 14,174,090 | 3,911,823 | 2,778,534 | 308,698 |
| Castlewood district..... | 490 | 38,127 | 6,738 | 2 | 537 | 12,990 | 4,490 | 6,309 | 6,253 | 808 | 2,124,837 | 612,225 | 475,814 | 32,188 |
| Cleveland district..... | 243 | 19,550 | 3,789 | 35 | 85 | 1,225 | 3,190 | 5,998 | 5,279 | 549 | 892,940 | 210,590 | 163,345 | 13,830 |
| Copper Creek district..... | 361 | 28,486 | 6,371 | 23 | 300 | 12,534 | 587 | 3,712 | 3,904 | 1,165 | 1,671,710 | 593,725 | 393,155 | 28,491 |
| Elk Garden district..... | 219 | 77,119 | 9,624 | 28 | 42 | 23,145 | 9,533 | 27,594 | 6,383 | 870 | 3,671,533 | 1,584,730 | 936,090 | 69,990 |
| Lebanon district..... | 319 | 31,426 | 6,647 | 75 | 343 | 861 | 3,024 | 15,510 | 1,108 | 858 | 1,969,275 | 699,798 | 396,820 | 51,769 |
| Moccasin district..... | 308 | 29,866 | 6,888 | 25 | 198 | 2,832 | 2,361 | 13,582 | 2,107 | 298 | 1,792,530 | 424,930 | 268,299 | 34,619 |
| New Garden district..... | 834 | 47,566 | 11,285 | 40 | 300 | 10,228 | 4,333 | 13,066 | 5,738 | 2,428 | 2,724,426 | 1,166,789 | 696,178 | 89,830 |
| Scott County | 3,791 | 264,689 | 51,094 | 1,098 | 13,403 | 35,830 | 19,804 | 55,959 | 67,164 | 10,217 | 11,418,697 | 3,100,696 | 2,166,947 | 390,158 |
| De Kalb district..... | 614 | 42,975 | 8,490 | 128 | 2,757 | 4,818 | 3,977 | 6,892 | 14,821 | 1,092 | 1,730,751 | 485,028 | 299,695 | 48,426 |
| Estillville district..... | 577 | 42,820 | 7,626 | 184 | 2,218 | 7,536 | 2,136 | 6,223 | 14,679 | 2,197 | 2,689,930 | 875,600 | 499,715 | 44,867 |
| Floyd district..... | 450 | 19,743 | 3,891 | 34 | 268 | 322 | 4,721 | 9,693 | 2,858 | 321 | 797,851 | 181,740 | 126,890 | 19,969 |
| Fulkerson district..... | 276 | 36,149 | 5,732 | 37 | 2,499 | 1,243 | 1,717 | 9,338 | 13,241 | 2,122 | 1,421,100 | 497,076 | 262,397 | 47,161 |
| Johnson district..... | 656 | 35,086 | 10,327 | 78 | 409 | 3,636 | 1,594 | 13,496 | 5,598 | 1,092 | 2,090,898 | 832,875 | 529,390 | 67,803 |
| Powell district..... | 697 | 42,935 | 8,869 | 322 | 2,747 | 16,781 | 3,831 | 2,318 | 6,390 | 2,176 | 1,790,112 | 690,281 | 391,995 | 58,823 |
| Taylor district..... | 522 | 34,261 | 6,968 | 267 | 2,409 | 1,594 | 1,808 | 8,699 | 10,686 | 1,820 | 1,674,830 | 471,695 | 348,335 | 43,269 |
| Shenandoah County | 2,305 | 218,288 | 73,490 | 899 | 6,699 | 33,256 | 13,898 | 19,653 | 50,323 | 19,275 | 15,033,721 | 4,696,370 | 3,761,715 | 879,627 |
| Ashby district..... | 439 | 43,667 | 15,868 | 159 | 1,118 | 10,595 | 2,843 | 1,796 | 10,613 | 676 | 3,543,765 | 1,233,520 | 793,445 | 188,526 |
| Davis district..... | 356 | 34,043 | 10,944 | 179 | 763 | 5,885 | 3,260 | 4,092 | 7,781 | 1,139 | 2,465,969 | 1,017,375 | 612,700 | 152,960 |
| Johnston district..... | 337 | 33,434 | 7,985 | 167 | 1,636 | 6,525 | 2,556 | 1,117 | 11,334 | 2,114 | 1,788,073 | 749,730 | 474,360 | 106,914 |
| Lee district..... | 817 | 38,272 | 13,268 | 101 | 553 | 7,268 | 1,306 | 4,985 | 7,287 | 3,046 | 2,852,177 | 978,240 | 630,930 | 169,166 |
| Madison district..... | 352 | 30,131 | 11,993 | 153 | 1,098 | 5,033 | 1,932 | 3,292 | 5,687 | 823 | 2,401,670 | 1,018,125 | 574,459 | 141,090 |
| Stonewall district..... | 504 | 33,741 | 12,904 | 71 | 1,531 | 2,927 | 1,939 | 4,271 | 7,621 | 2,477 | 2,891,168 | 1,261,160 | 796,876 | 132,421 |
| Smyth County | 1,829 | 180,941 | 40,848 | 258 | 2,555 | 44,338 | 10,899 | 31,985 | 42,538 | 7,065 | 19,161,665 | 3,173,659 | 2,161,470 | 439,638 |
| Marion district..... | 733 | 77,086 | 18,858 | 56 | 1,159 | 19,331 | 4,070 | 14,367 | 15,123 | 4,129 | 6,839,433 | 1,676,139 | 1,129,175 | 228,882 |
| Rich Valley district..... | 494 | 60,182 | 10,145 | 29 | 699 | 12,266 | 2,997 | 14,111 | 18,579 | 1,375 | 3,167,072 | 651,200 | 469,269 | 71,073 |
| St. Clair district..... | 505 | 43,073 | 11,845 | 173 | 607 | 12,766 | 3,832 | 2,307 | 9,843 | 1,510 | 3,138,930 | 848,709 | 581,695 | 139,862 |
| Southampton County | 3,212 | 268,572 | 92,080 | 1,028 | 10,785 | 5,210 | 32,738 | 3,444 | 113,562 | 7,739 | 9,442,500 | 3,264,370 | 2,468,190 | 578,962 |
| Berlin and Ivor district..... | 682 | 60,631 | 16,336 | 208 | 4,311 | 805 | 5,991 | 1,246 | 30,626 | 2,398 | 1,642,145 | 537,639 | 377,225 | 118,394 |
| Boykens district..... | 479 | 35,156 | 14,779 | 173 | 491 | 587 | 6,981 | 426 | 16,365 | 1,354 | 1,357,590 | 496,025 | 374,773 | 79,394 |
| Capron district..... | 399 | 30,786 | 11,723 | 196 | 1,139 | 738 | 5,366 | 352 | 10,673 | 637 | 1,163,469 | 397,875 | 274,345 | 62,830 |
| Drewryville district..... | 370 | 31,086 | 10,718 | 135 | 2,101 | 464 | 3,212 | 399 | 13,304 | 813 | 877,870 | 318,639 | 231,175 | 48,151 |
| Franklin district..... | 278 | 25,002 | 9,894 | 63 | 1,034 | 1,072 | 2,209 | 252 | 10,062 | 416 | 1,396,025 | 484,899 | 287,650 | 66,839 |
| Jerusalem district..... | 444 | 41,753 | 13,159 | 136 | 1,058 | 719 | 2,610 | 198 | 22,517 | 1,419 | 1,437,399 | 643,135 | 487,240 | 84,487 |
| Newsums district..... | 560 | 42,123 | 15,451 | 127 | 651 | 814 | 7,024 | 631 | 16,633 | 722 | 1,487,920 | 566,395 | 419,485 | 161,867 |
| Spotsylvania County | 1,464 | 184,651 | 30,882 | 1,439 | 22,217 | 20,908 | 5,907 | 64,486 | 9,299 | 5,724,914 | 2,561,099 | 1,708,000 | 439,286 | |
| Berkeley district..... | 334 | 39,941 | 6,493 | 299 | 2,404 | 4,095 | 9,432 | 1,243 | 13,437 | 2,498 | 933,150 | 460,250 | 298,573 | 81,113 |
| Chancellor district..... | 358 | 40,109 | 6,400 | 310 | 1,271 | 5,648 | 3,663 | 1,942 | 19,467 | 1,428 | 1,365,995 | 659,460 | 459,793 | 165,793 |
| Courland district..... | 320 | 38,897 | 7,593 | 468 | 4,767 | 5,394 | 4,188 | 1,375 | 12,621 | 2,891 | 2,040,069 | 833,510 | 566,415 | 127,641 |
| Livingston district..... | 452 | 45,604 | 9,796 | 331 | 1,697 | 7,140 | 3,639 | 1,347 | 16,861 | 2,763 | 1,368,460 | 636,390 | 429,939 | 106,138 |
| Stafford County | 928 | 103,471 | 21,595 | 966 | 6,858 | 17,311 | 9,069 | 2,452 | 40,181 | 5,079 | 4,635,153 | 2,190,195 | 1,438,165 | 276,756 |
| Aquia district..... | 191 | 28,605 | 3,332 | 128 | 1,855 | 3,509 | 1,125 | 366 | 15,664 | 2,206 | 906,075 | 412,265 | 266,325 | 41,673 |
| Falmouth district..... | 256 | 23,230 | 8,098 | 351 | 1,879 | 4,677 | 1,799 | 721 | 4,849 | 1,390 | 1,762,830 | 822,675 | 591,290 | 98,492 |
| Hartwood district..... | 303 | 28,647 | 6,074 | 237 | 2,037 | 4,419 | 4,086 | 777 | 9,860 | 1,167 | 1,595,960 | 631,740 | 492,939 | 82,996 |
| Rock Hill district..... | 178 | 22,989 | 4,091 | 290 | 1,587 | 4,306 | 2,109 | 59 | | | | | | |

NUMBER OF FARMS, FARM ACREAGE, AND SPECIFIED FARM VALUES, BY COUNTIES AND MINOR CIVIL DIVISIONS: 1930--Continued

| COUNTY AND MINOR CIVIL DIVISION | Number of farms April 1, 1930 | ALL LAND IN FARMS, APRIL 1, 1930, CLASSIFIED ACCORDING TO USE IN 1929 | | | | | | | | | SPECIFIED FARM VALUES, APRIL 1, 1930 | | | |
|---|-------------------------------|---|-------------------------|-----------------------|------------------------|-------------------|-------------------|-------------------|--|---------------------------------|--------------------------------------|------------------------------|------------------------------|---|
| | | All land in farms (acres) | Crop land | | | Pasture land | | | Wood-land not used for pasture (acres) | All other land in farms (acres) | Farm land and buildings (dollars) | All farm buildings (dollars) | Farmers' dwellings (dollars) | Farm implements and machinery (dollars) |
| | | | Crops harvested (acres) | Crop failures (acres) | Idle or fallow (acres) | Plow-able (acres) | Wood-land (acres) | All other (acres) | | | | | | |
| | | | | | | | | | | | | | | |
| Sussex County | 1,265 | 172,061 | 42,522 | 1,101 | 13,424 | 7,658 | 17,031 | 6,989 | 70,995 | 12,961 | 2,968,210 | 1,662,994 | 1,162,283 | 277,194 |
| Courthouse district..... | 166 | 28,190 | 5,079 | | 527 | 656 | 3,520 | 1,299 | 14,988 | 1,121 | 545,800 | 202,370 | 125,275 | 43,440 |
| Henry district..... | 251 | 38,249 | 6,298 | 298 | 4,127 | 823 | 3,477 | 1,422 | 17,774 | 900 | 725,000 | 271,945 | 188,000 | 49,555 |
| Newville district..... | 190 | 28,933 | 5,898 | 140 | 3,297 | 2,512 | 3,945 | 2,207 | 2,817 | 8,087 | 531,660 | 242,894 | 179,403 | 32,000 |
| Stony Creek district..... | 318 | 34,209 | 10,650 | 449 | 3,189 | 2,549 | 2,186 | 1,334 | 12,765 | 1,087 | 834,100 | 390,355 | 285,100 | 61,690 |
| Wakfield district..... | 165 | 20,515 | 4,741 | 49 | 891 | 448 | 1,565 | 26 | 12,281 | 504 | 503,030 | 181,430 | 126,550 | 29,312 |
| Waverly district..... | 193 | 22,015 | 5,746 | 165 | 1,393 | 649 | 2,338 | 761 | 8,770 | 1,262 | 828,020 | 374,000 | 257,935 | 61,127 |
| Tazewell County | 1,748 | 215,280 | 38,685 | 185 | 1,950 | 53,227 | 14,995 | 57,696 | 43,751 | 4,139 | 14,203,408 | 4,232,778 | 2,926,767 | 410,225 |
| Clear Fork district..... | 532 | 78,185 | 13,736 | 93 | 1,270 | 17,465 | 6,980 | 20,143 | 15,361 | 1,087 | 5,250,263 | 1,481,235 | 1,000,145 | 143,239 |
| Jeffersonville district..... | 536 | 62,493 | 10,587 | 52 | 294 | 19,996 | 2,467 | 13,436 | 14,546 | 1,150 | 4,425,559 | 1,401,596 | 1,009,829 | 91,210 |
| Maiden Spring district..... | 710 | 76,627 | 14,342 | 13 | 485 | 16,496 | 5,533 | 24,947 | 13,844 | 1,902 | 4,524,786 | 1,850,145 | 907,793 | 170,776 |
| Warren County | 593 | 91,185 | 24,040 | 239 | 2,693 | 23,191 | 6,121 | 7,176 | 19,676 | 3,750 | 4,582,629 | 1,660,940 | 924,775 | 251,452 |
| Cedarville district..... | 216 | 35,446 | 11,494 | 130 | 843 | 7,448 | 4,287 | 4,550 | 5,485 | 989 | 2,128,950 | 767,425 | 438,100 | 115,637 |
| Fork district..... | 111 | 16,629 | 4,961 | 27 | 791 | 2,908 | 979 | 73 | 5,974 | 471 | 245,104 | 245,755 | 142,250 | 39,490 |
| Front Royal district..... | 88 | 13,909 | 3,899 | 36 | 239 | 6,014 | 1,252 | 912 | 552 | 1,095 | 914,550 | 303,700 | 132,360 | 35,705 |
| South River district..... | 178 | 23,771 | 5,845 | 116 | 590 | 5,626 | 2,603 | 1,641 | 7,865 | 1,195 | 960,925 | 353,360 | 212,125 | 60,620 |
| Warwick County | 243 | 12,660 | 3,836 | 36 | 740 | 737 | 1,619 | 348 | 4,958 | 588 | 1,623,118 | 595,109 | 374,445 | 116,459 |
| Denbigh district..... | 124 | 5,822 | 2,085 | 5 | 178 | 322 | 472 | 215 | 2,204 | 343 | 757,415 | 284,315 | 183,020 | 63,286 |
| Newport district..... | 111 | 4,891 | 1,375 | 31 | 484 | 293 | 746 | 133 | 1,495 | 244 | 746,523 | 267,844 | 170,495 | 48,573 |
| Stanley district..... | 8 | 2,327 | 293 | | 86 | 82 | 401 | | 1,289 | 1 | 119,180 | 42,950 | 20,930 | 4,000 |
| Washington County | 3,613 | 374,196 | 69,532 | 643 | 4,779 | 69,698 | 18,441 | 54,948 | 46,148 | 11,673 | 21,162,847 | 6,851,333 | 4,156,262 | 682,499 |
| Abingdon district..... | 658 | 42,729 | 11,920 | 92 | 673 | 13,120 | 621 | 6,922 | 7,473 | 1,638 | 3,065,855 | 1,294,065 | 832,325 | 115,146 |
| Glade Spring district..... | 394 | 39,537 | 9,495 | 135 | 1,156 | 15,131 | 494 | 2,883 | 1,490 | 1,046 | 3,410,052 | 944,150 | 609,100 | 33,348 |
| Goodson district..... | 855 | 53,343 | 16,361 | 146 | 1,253 | 11,749 | 6,076 | 12,356 | 3,549 | 1,851 | 5,338,520 | 1,559,295 | 1,044,750 | 141,620 |
| Holston district..... | 470 | 39,898 | 12,721 | 21 | 425 | 13,971 | 3,340 | 2,402 | 5,428 | 1,532 | 2,894,030 | 769,555 | 458,020 | 101,215 |
| Kinderhook district..... | 496 | 39,413 | 6,033 | 150 | 1,430 | 4,066 | 5,222 | 12,156 | 7,965 | 2,364 | 1,676,140 | 571,075 | 382,450 | 55,940 |
| North Fork district..... | 560 | 37,853 | 6,751 | 27 | 552 | 1,628 | 500 | 14,063 | 13,274 | 1,077 | 2,063,940 | 665,258 | 429,452 | 71,291 |
| Saltville district..... | 408 | 29,527 | 6,171 | 19 | 293 | 8,971 | 1,588 | 3,564 | 6,971 | 1,945 | 1,775,180 | 547,935 | 370,165 | 53,959 |
| Westmerland County | 1,047 | 99,207 | 27,692 | 237 | 5,326 | 3,499 | 6,530 | 2,372 | 39,590 | 5,452 | 4,624,765 | 1,920,325 | 1,335,375 | 330,639 |
| Cople district..... | 592 | 39,895 | 12,497 | 779 | 3,695 | 3,376 | 2,672 | 738 | 12,817 | 3,431 | 1,920,200 | 816,065 | 542,125 | 142,775 |
| Montross district..... | 239 | 21,330 | 5,674 | 27 | 1,281 | 1,518 | 1,579 | 94 | 10,564 | 523 | 949,635 | 491,125 | 368,250 | 53,062 |
| Washington district..... | 286 | 38,972 | 9,491 | 431 | 3,350 | 3,415 | 2,108 | 1,540 | 16,189 | 1,498 | 1,754,930 | 618,135 | 425,000 | 134,802 |
| Wise County | 1,633 | 66,363 | 18,367 | 455 | 7,926 | 19,539 | 7,734 | 3,436 | 21,374 | 7,182 | 5,379,180 | 2,073,450 | 1,508,556 | 139,493 |
| Gladeville district..... | 542 | 25,476 | 5,708 | 76 | 2,133 | 5,733 | 1,291 | 399 | 7,609 | 2,426 | 1,777,350 | 637,860 | 477,170 | 98,256 |
| Lapps district..... | 460 | 16,736 | 4,191 | 113 | 2,133 | 3,347 | 2,320 | 847 | 2,765 | 1,040 | 1,236,080 | 589,740 | 439,545 | 61,439 |
| Richmond district..... | 291 | 13,980 | 3,843 | 141 | 1,269 | 2,693 | 1,940 | 932 | 1,918 | 1,329 | 1,239,745 | 399,810 | 281,658 | 33,168 |
| Roberson district..... | 540 | 30,171 | 5,065 | 95 | 2,371 | 7,821 | 2,183 | 1,258 | 8,991 | 2,387 | 1,125,105 | 446,040 | 305,183 | 16,628 |
| Wythe County | 1,885 | 234,996 | 50,686 | 648 | 3,102 | 89,676 | 18,241 | 14,923 | 58,778 | 5,596 | 10,570,588 | 4,076,223 | 2,571,725 | 629,679 |
| Black Lick district..... | 555 | 61,295 | 14,397 | 39 | 267 | 17,941 | 1,295 | 4,120 | 22,051 | 1,155 | 4,330,756 | 1,162,793 | 792,400 | 201,006 |
| Fort Chiswell district..... | 232 | 37,772 | 9,719 | 132 | 1,389 | 23,999 | 3,402 | 3,959 | 12,922 | 1,110 | 3,690,740 | 742,680 | 435,275 | 84,125 |
| Lead Mines district..... | 367 | 34,997 | 7,395 | 249 | 687 | 14,860 | 3,659 | 2,651 | 4,270 | 1,596 | 2,533,632 | 678,770 | 267,810 | 56,568 |
| Speedwell district..... | 418 | 41,576 | 9,030 | 86 | 346 | 14,324 | 1,832 | 3,470 | 11,246 | 1,188 | 2,863,735 | 739,435 | 493,900 | 136,725 |
| Wytheville district..... | 342 | 39,477 | 8,925 | 99 | 312 | 16,362 | 3,132 | 1,614 | 8,295 | 537 | 3,209,725 | 852,545 | 592,340 | 151,255 |
| York County | 636 | 33,936 | 8,439 | 96 | 2,468 | 1,471 | 3,584 | 1,087 | 14,866 | 2,048 | 2,484,600 | 1,048,850 | 828,055 | 165,325 |
| Bruton district..... | 120 | 15,996 | 3,290 | 26 | 668 | 727 | 2,563 | 818 | 7,995 | 511 | 640,550 | 208,430 | 144,680 | 38,360 |
| Grafton district..... | 249 | 8,310 | 2,622 | 43 | 1,093 | 395 | 786 | 62 | 3,286 | 408 | 849,550 | 450,620 | 372,185 | 54,020 |
| Nelson district..... | 4 | 2,832 | 236 | | 80 | 37 | 35 | | 1,216 | 866 | 135,000 | 27,700 | 22,700 | 5,815 |
| Poquoson district..... | 277 | 7,680 | 2,799 | 25 | 627 | 492 | 150 | 147 | 2,869 | 261 | 859,500 | 362,100 | 288,490 | 67,140 |
| INDEPENDENT CITIES | | | | | | | | | | | | | | |
| Alexandria..... | 11 | 280 | 55 | 26 | 102 | 37 | | 35 | | 11 | 289,000 | 163,500 | 60,000 | 8,600 |
| Buena Vista..... | 24 | 487 | 293 | 8 | 43 | 70 | 48 | 28 | 18 | 50 | 88,480 | 41,000 | 32,300 | 1,783 |
| Charlottesville..... | 10 | 206 | 51 | | 25 | 163 | 5 | | 19 | 265,600 | 96,300 | 65,300 | 2,700 | |
| Clifton Forge..... | 4 | 46 | | | | 7 | 39 | | | | 23,800 | 12,500 | 10,950 | 625 |
| Harrisonburg..... | 7 | 680 | 215 | | 16 | 325 | 105 | 10 | | 17 | 136,500 | 41,990 | 34,900 | 1,925 |
| Hopewell..... | 3 | 76 | 19 | | 3 | 29 | 19 | | | 22 | 12,000 | 5,500 | 4,000 | 3,455 |
| Lynchburg..... | 39 | 1,771 | 325 | 20 | 82 | 426 | 148 | 75 | 235 | 460 | 1,015,500 | 432,850 | 314,250 | 25,425 |
| Newport News..... | 4 | 9 | 7 | | | | | 1 | | 1 | 38,000 | 31,700 | 8,350 | 3,500 |
| Norfolk..... | 45 | 3,466 | 2,150 | 131 | 290 | 121 | 34 | 77 | 368 | 232 | 1,664,830 | 247,915 | 110,950 | 41,022 |
| Petersburg..... | 12 | 296 | 124 | 24 | | 22 | 90 | 2 | | 7 | 116,350 | 42,800 | 5,535 | |
| Portsmouth..... | 12 | 121 | 65 | 12 | | 12 | | | | 1 | 53,000 | 13,820 | 11,600 | 1,000 |
| Radford..... | 25 | 1,016 | 171 | | 32 | 493 | 79 | 9 | 105 | 127 | 203,900 | 85,075 | 70,650 | 1,595 |
| Richmond..... | 16 | 396 | 72 | 1 | 26 | 65 | 65 | | | 21 | 401,500 | 129,300 | 75,800 | 8,180 |
| Roanoke..... | 5 | 171 | 22 | 19 | 47 | 30 | 10 | | | 3 | 138,500 | 25,200 | 21,900 | 1,000 |
| South Norfolk..... | 3 | 53 | | | | | | | | | | | | |
| Staunton..... | 10 | 1,182 | 356 | | | 722 | | | | 21 | 17,500 | 1,000 | 950 | 550 |
| Suffolk..... | 3 | 43 | | 1 | 2 | | | | | 27 | 338,000 | 77,100 | 37,600 | 8,500 |
| Williamsburg..... | 3 | 1,794 | 390 | 3 | | 48 | | | | 12 | 13,750 | 3,000 | 1,000 | 980 |
| Winchester..... | 20 | 1,123 | 675 | | 36 | 319 | 10 | 20 | 1,164 | 12 | 145,000 | 38,675 | 15,000 | 6,025 |
| All other independent cities (6) ¹ | 4 | 126 | 35 | | 1 | 57 | | 20 | | 2 | 106,000 | 14,500 | 6,900 | 2,015 |

¹ Bristol, Danville, Fredericksburg, Hampton, and Martinsville.

AGRICULTURE—WASHINGTON

NUMBER OF FARMS, FARM ACREAGE, AND SPECIFIED FARM VALUES, BY COUNTIES AND MINOR CIVIL DIVISIONS: 1930

| COUNTY AND MINOR CIVIL DIVISION | Number of farms April 1, 1930 | ALL LAND IN FARMS, APRIL 1, 1930, CLASSIFIED ACCORDING TO USE IN 1929 | | | | | | | | SPECIFIED FARM VALUES, APRIL 1, 1930 | | | | |
|---------------------------------|-------------------------------|---|-------------------------|----------------------|------------------------|-------------------|-------------------|-------------------|--|--------------------------------------|-----------------------------------|------------------------------|------------------------------|---|
| | | All land in farms (acres) | Crop land | | | Pasture land | | | Wood-land not used for pasture (acres) | All other land in farms (acres) | Farm land and buildings (dollars) | All farm buildings (dollars) | Farmers' dwellings (dollars) | Farm implements and machinery (dollars) |
| | | | Crops harvested (acres) | Crop failure (acres) | Idle or fallow (acres) | Plow-able (acres) | Wood-land (acres) | All other (acres) | | | | | | |
| THE STATE | 70,904 | 13,533,778 | 3,658,514 | 178,465 | 2,438,371 | 577,901 | 1,487,813 | 4,175,098 | 388,427 | 631,189 | 773,862,802 | 165,289,228 | 93,478,382 | 50,611,853 |
| Adams County | 818 | 1,006,582 | 335,321 | 19,528 | 354,303 | 26,553 | 2,192 | 234,816 | 1,112 | 32,759 | 22,982,466 | 2,840,363 | 1,477,380 | 2,189,257 |
| Batum precinct | 97 | 80,153 | 32,708 | 1,738 | 37,685 | 4,310 | 338 | 3,003 | 401 | 2,333,760 | 437,325 | 196,295 | 274,690 | |
| Benge precinct | 41 | 63,293 | 7,448 | 268 | 9,826 | 1,673 | --- | 43,141 | 362 | 777,028 | 93,950 | 52,450 | 77,145 | |
| Cunningham precinct | 19 | 49,540 | 21,670 | 1,800 | 22,900 | 220 | 200 | 2,150 | 640 | 677,550 | 51,350 | 19,550 | 76,485 | |
| Fairview precinct | 33 | 61,878 | 26,890 | 2,280 | 27,045 | 1,520 | --- | 3,015 | 1,128 | 1,438,940 | 169,300 | 64,100 | 173,870 | |
| Fletcher precinct | 36 | 38,013 | 17,557 | 450 | 16,000 | 663 | --- | 290 | 3,053 | 1,278,000 | 113,500 | 66,600 | 193,850 | |
| Hatton precinct | 30 | 50,759 | 20,835 | 1,575 | 24,018 | 1,347 | --- | 1,665 | 1,319 | 1,014,545 | 110,500 | 59,650 | 132,023 | |
| Keystone precinct | 33 | 76,569 | 9,184 | 350 | 8,242 | 858 | --- | 57,715 | 190 | 1,014,545 | 138,400 | 52,050 | 90,320 | |
| Lantz precinct | 23 | 47,378 | 4,471 | 120 | 5,378 | --- | --- | 35,734 | 85 | 467,100 | 62,900 | 30,400 | 45,250 | |
| Lind precinct | 74 | 59,215 | 35,300 | 1,748 | 40,612 | 2,320 | --- | 3,740 | 5,195 | 2,110,780 | 278,550 | 130,050 | 207,076 | |
| Newland precinct | 8 | 13,790 | 4,820 | 100 | 6,920 | 700 | --- | 1,220 | --- | 159,860 | 10,800 | 3,600 | 10,935 | |
| Othello precinct | 40 | 39,966 | 9,969 | 3,495 | 16,561 | 2,010 | 78 | 5,237 | 160 | 826,960 | 36,125 | 15,720 | 33,550 | |
| Paha precinct | 31 | 32,976 | 14,425 | 1,730 | 11,638 | 1,735 | 140 | 5,522 | --- | 1,093,240 | 93,000 | 68,930 | 106,950 | |
| Ritzville precinct | 129 | 116,637 | 33,515 | 1,404 | 35,622 | 2,299 | 300 | 30,544 | 590 | 3,020,857 | 581,258 | 323,450 | 283,295 | |
| Ritzville City precinct | 3 | 0 | 0 | 0 | 0 | 0 | 0 | 0 | 0 | 10,000 | 12,500 | 8,500 | --- | |
| Schrag precinct | 40 | 49,519 | 20,243 | 1,020 | 21,000 | 4,511 | 142 | 1,245 | 2 | 1,090,304 | 118,000 | 62,525 | 100,270 | |
| Washtucna precinct | 74 | 107,189 | 34,869 | 880 | 32,873 | 455 | 5 | 37,732 | 345 | 2,454,670 | 246,405 | 130,550 | 195,017 | |
| Willis precinct | 107 | 89,701 | 41,115 | 538 | 37,612 | 1,902 | --- | 1,893 | 6,671 | 3,268,725 | 381,500 | 207,960 | 252,832 | |
| Asotin County | 622 | 279,253 | 49,022 | 2,688 | 35,942 | 2,736 | 18,367 | 165,093 | 1,346 | 4,061 | 7,693,664 | 1,386,529 | 600,635 | 512,260 |
| Alpowa precinct | 12 | 8,716 | 1,209 | --- | 478 | 31 | --- | 6,998 | --- | 434,000 | 78,880 | 12,800 | 27,300 | |
| Anatone precinct | 52 | 44,423 | 5,837 | 0 | 3,475 | 501 | 4,874 | 28,891 | 60 | 677,861 | 85,760 | 35,240 | 62,390 | |
| Asotin precinct | 15 | 82 | 47 | --- | 5 | 12 | --- | 18 | --- | 45,000 | 13,450 | 12,900 | 2,650 | |
| Bly precinct | 8 | 11,710 | 252 | --- | 105 | --- | --- | 11,353 | --- | 50,980 | 6,100 | 3,900 | 925 | |
| Clarkston precinct | 3 | 12 | 9 | --- | 2 | --- | --- | --- | 1 | 19,600 | 6,000 | 4,600 | 200 | |
| Clarkston Heights precinct | 68 | 16,688 | 5,932 | 916 | 4,853 | 498 | --- | 4,056 | 433 | 1,055,352 | 192,212 | 97,175 | 58,320 | |
| Cloverland precinct | 83 | 56,350 | 10,797 | 680 | 9,686 | 87 | 3,920 | 29,627 | 1,286 | 1,148,964 | 124,835 | 60,000 | 74,597 | |
| Grande Ronde precinct | 21 | 19,726 | 3,441 | 283 | 2,165 | --- | --- | 13,646 | --- | 438,423 | 62,685 | 27,620 | 29,972 | |
| Grouse precinct | 15 | 5,814 | 871 | --- | 279 | 6 | 1,712 | 2,845 | --- | 91,005 | 14,450 | 7,000 | 9,020 | |
| Hansen precinct | 28 | 16,626 | 1,395 | 25 | 780 | 610 | 000 | 13,206 | --- | 179,685 | 24,650 | 11,450 | 9,250 | |
| Highland precinct | 22 | 77 | 82 | 1 | 6 | --- | --- | 3 | 5 | 117,950 | 61,900 | 52,200 | 14,150 | |
| Pleasant precinct | 7 | 19,398 | 2,396 | 100 | 1,882 | 400 | 200 | 14,385 | --- | 221,274 | 19,500 | 9,200 | 4,665 | |
| South Clarkston precinct | 119 | 1,064 | 610 | 11 | 38 | 125 | --- | --- | 270 | 613,850 | 231,417 | 169,440 | 14,150 | |
| Theon precinct | 32 | 64,104 | 12,711 | 610 | 9,869 | 345 | 7,000 | 32,389 | 1,180 | 1,610,790 | 134,900 | 54,050 | 33,633 | |
| West Asotin precinct | 47 | 13,835 | 2,783 | 50 | 2,143 | 5 | --- | 7,677 | 997 | 436,000 | 104,200 | 65,050 | 122,378 | |
| West Clarkston precinct | 49 | 277 | 184 | --- | 23 | 82 | --- | --- | 38 | 278,700 | 102,800 | 79,700 | 23,365 | |
| West Highland precinct | 46 | 543 | 335 | 4 | 103 | 84 | --- | --- | 17 | 273,300 | 118,800 | 98,950 | 12,785 | |
| Benton County | 1,666 | 390,805 | 58,899 | 7,089 | 45,482 | 10,380 | 53 | 187,755 | 12 | 11,202 | 10,545,670 | 2,713,135 | 1,868,985 | 968,792 |
| Benton City precinct | 117 | 31,705 | 3,489 | 189 | 238 | 404 | --- | 26,015 | --- | 922,130 | 199,740 | 127,270 | 81,070 | |
| Carley precinct | 8 | 9,418 | 164 | --- | 886 | 84 | --- | 8,773 | --- | 44,700 | 10,960 | 7,800 | 4,150 | |
| Columbia precinct | 26 | 3,835 | 156 | 57 | 1,127 | 80 | --- | 26 | 1,249 | 358,500 | 67,860 | 34,850 | 21,550 | |
| East Prosser precinct | 38 | 24,162 | 3,449 | 664 | 2,590 | 1,741 | --- | 14,696 | 722 | 290,060 | 83,420 | 45,000 | 49,670 | |
| Expansion precinct | 7 | 6,094 | 36 | --- | 16 | --- | --- | 15 | --- | 5,985 | 34,595 | 9,450 | 7,200 | |
| Finley precinct | 113 | 3,644 | 1,787 | 73 | 494 | 49 | --- | 845 | 316 | 473,990 | 162,650 | 103,375 | 46,695 | |
| Hanford precinct | 90 | 2,003 | 1,124 | 67 | 300 | 58 | --- | 102 | 352 | 577,000 | 138,505 | 102,275 | 41,728 | |
| Highlands precinct | 97 | 11,266 | 3,150 | 545 | 3,618 | 1,416 | --- | 2,421 | 216 | 515,350 | 160,500 | 118,400 | 47,595 | |
| Horn Rapids precinct | 120 | 6,225 | 2,364 | 52 | 271 | 15 | --- | 3,248 | 253 | 769,450 | 147,895 | 100,445 | 48,203 | |
| Horse Heaven precinct | 24 | 49,095 | 7,947 | --- | 11,880 | 3,042 | --- | 25,427 | 849 | 401,875 | 44,050 | 27,900 | 57,272 | |
| Hover precinct | 30 | 16,347 | 1,631 | 2 | 1,222 | 168 | --- | 12,947 | 387 | 198,650 | 47,650 | 37,075 | 13,200 | |
| Kennewick precinct | 45 | 368 | 269 | 5 | 46 | 23 | --- | 5 | 20 | 283,575 | 93,425 | 76,650 | 9,500 | |
| Kennewick Gardens pre-cinct | 52 | 1,055 | 511 | 23 | 92 | 67 | --- | 97 | 265 | 272,400 | 95,250 | 71,825 | 15,860 | |
| Kennewick Valley precinct | 100 | 2,175 | 1,105 | 27 | 159 | 81 | --- | 674 | 129 | 394,050 | 127,840 | 100,645 | 26,738 | |
| Kiona precinct | 15 | 7,112 | 1,632 | 12 | 1,710 | 65 | --- | 3,815 | 178 | 128,900 | 30,480 | 17,250 | 13,903 | |
| Lower Yakima precinct | 71 | 2,322 | 948 | 65 | 380 | 138 | --- | 553 | 288 | 262,550 | 86,800 | 64,425 | 18,525 | |
| North Prosser precinct | 146 | 4,218 | 2,582 | 144 | 68 | 81 | 14 | --- | 517 | 746,875 | 253,855 | 170,950 | 64,660 | |
| Paterson precinct | 9 | 1,900 | 211 | 11 | 165 | 119 | --- | 1,382 | 5 | 126,700 | 12,550 | 8,550 | 5,100 | |
| Prosser precinct | 13 | 85 | 33 | 11 | 12 | 5 | --- | 5 | 19 | 49,000 | 28,000 | 20,600 | 2,090 | |
| Rattlesnake precinct | 33 | 54,593 | 10,516 | 1,925 | 11,797 | 831 | --- | 27,202 | 2,822 | 444,945 | 41,950 | 23,125 | 68,545 | |
| Richland precinct | 21 | 190 | 127 | --- | 17 | 11 | --- | 12 | 28 | 51,650 | 26,100 | 21,900 | 2,700 | |
| Riverside precinct | 105 | 5,724 | 3,412 | 84 | 190 | 73 | 14 | --- | 708 | 812,380 | 207,270 | 133,220 | 76,405 | |
| South Kennewick precinct | 98 | 1,799 | 1,315 | 126 | 158 | 5 | --- | 71 | 41 | 405,250 | 139,475 | 105,125 | 44,585 | |
| Vale precinct | 20 | 25,425 | 311 | 8 | 77 | 24 | --- | 24,964 | 124 | 90,100 | 17,400 | 10,850 | 8,982 | |
| Walnut Grove precinct | 107 | 4,100 | 2,664 | 35 | 180 | 220 | --- | 645 | 357 | 788,725 | 206,310 | 133,845 | 68,065 | |
| Wellington precinct | 13 | 40,096 | 4,210 | 2,640 | 7,276 | 1,410 | --- | 24,540 | 20 | 134,000 | 10,850 | 8,550 | 31,245 | |
| West Prosser precinct | 32 | 3,001 | 1,023 | 223 | 671 | 55 | --- | 923 | 106 | 197,500 | 61,960 | 38,800 | 15,800 | |
| White Bluffs precinct | 118 | 2,928 | 1,740 | 54 | 124 | 125 | 3 | 22 | 7 | 855,000 | 224,960 | 152,285 | 68,761 | |
| Chelan County | 2,218 | 159,501 | 34,865 | 1,004 | 6,808 | 4,966 | 29,990 | 44,404 | 8,456 | 28,908 | 56,115,713 | 7,440,947 | 4,657,079 | 2,534,447 |
| Apple Yard precinct | 18 | 1,418 | 216 | 7 | 3 | 72 | --- | 95 | 1,025 | 285,000 | 57,100 | 40,050 | 24,350 | |
| Blewett precinct | 10 | 2,257 | 365 | --- | 71 | 1 | 1,589 | 202 | 28 | 101,000 | 21,750 | 14,800 | 6,155 | |
| Boyd precinct | 13 | 3,463 | 652 | 66 | 587 | 150 | 180 | 1,600 | 108 | 169,100 | 37,800 | 18,600 | 27,295 | |
| Brender precinct | 75 | 3,101 | 980 | 1 | 34 | 562 | --- | 9 | 503 | 1,088,800 | 229,125 | 139,950 | 92,422 | |
| Canyon precinct | 121 | 1,541 | 910 | 1 | 76 | 26 | --- | 24 | 84 | 1,655,065 | 455,200 | 344,300 | 95,411 | |
| Chelan precinct | 11 | 61 | 27 | --- | --- | --- | --- | 32 | 2 | 50,200 | 21,950 | 18,600 | 1,000 | |
| Chelan Falls precinct | 11 | 389 | 315 | 10 | 2 | --- | --- | 62 | 62 | 556,900 | 161,800 | 37,350 | 40,600 | |
| Clockum precinct | 22 | 9,499 | 684 | 16 | 110 | --- | --- | 260 | 207,100 | 25,850 | 13,450 | 13,460 | | |
| Dryden precinct | 115 | 3,735 | 1,884 | 63 | 176 | 42 | 909 | 19 | 278 | 2,126,377 | 427,860 | 256,850 | 160,760 | |
| Entiat precinct | 94 | 6,237 | 1,826 | 1 | 122 | 177 | 311 | 458 | 591 | 1,871,875 | 351,800 | 217,100 | 139,298</ | |

AGRICULTURE—WASHINGTON

NUMBER OF FARMS, FARM ACREAGE, AND SPECIFIED FARM VALUES, BY COUNTIES AND MINOR CIVIL DIVISIONS: 1930—Continued

| COUNTY AND MINOR CIVIL DIVISION | Number of farms April 1, 1930 | ALL LAND IN FARMS, APRIL 1, 1930, CLASSIFIED ACCORDING TO USE IN 1930 | | | | | | | SPECIFIED FARM VALUES, APRIL 1, 1930 | | | | | |
|---------------------------------|-------------------------------|---|---------------|----------------|--------------|---------------|---------------|--------------------------------|--------------------------------------|-------------------------|--------------------|--------------------|--------------------------------|------------------|
| | | Crop land | | | Pasture land | | | Wood-land not used for pasture | All other land in farms | Farm land and buildings | All farm buildings | Farmers' dwellings | Farms implements and machinery | |
| | | Crops harvested | Crop failure | Idle or fallow | Flow-able | Wood-land | All other | | | | | | | (acres) |
| (acres) | (acres) | (acres) | (acres) | (acres) | (acres) | (acres) | (acres) | (acres) | (dollars) | (dollars) | (dollars) | (dollars) | | |
| Chelan County—Continued. | | | | | | | | | | | | | | |
| Lincoln precinct..... | 69 | 851 | 775 | | 287 | 241 | 1,760 | 195 | 135 | 76 | 1,437,689 | 362,210 | 229,373 | 106,375 |
| McKenzie precinct..... | 53 | 5,177 | 743 | | 372 | 68 | 790 | 1,208 | 19 | 1,122 | 544,296 | 195,755 | 72,460 | 23,765 |
| Malaga precinct..... | 87 | 4,729 | 1,208 | 4 | 287 | 68 | 790 | 1,208 | 19 | 1,122 | 1,556,000 | 229,550 | 125,400 | 167,595 |
| Manson precinct..... | 179 | 6,488 | 2,835 | 32 | 202 | 14 | 705 | 2,549 | 59 | 448 | 3,256,950 | 555,257 | 233,604 | 186,899 |
| Merritt precinct..... | 5 | 1,826 | 213 | | | 14 | 705 | | | 187 | 55,506 | 15,500 | 8,250 | 4,250 |
| Millerdale precinct..... | 59 | 3,763 | 548 | 19 | 207 | | 1,275 | 1,169 | 11 | 594 | 325,899 | 154,759 | 342,389 | 59,645 |
| Monitor precinct..... | 120 | 5,165 | 1,865 | 31 | 319 | 220 | 21 | 1,369 | 32 | 1,368 | 2,798,869 | 528,950 | 345,450 | 219,455 |
| Olallie precinct..... | 15 | 5,185 | 658 | 108 | 128 | 16 | 875 | 1,630 | | 1,770 | 258,950 | 64,450 | 33,600 | 23,633 |
| Peshastin precinct..... | 144 | 5,169 | 1,843 | | 200 | 24 | 731 | 272 | | 1,354 | 2,256,800 | 394,000 | 242,725 | 138,307 |
| Plain precinct..... | 16 | 1,782 | 257 | | 6 | 18 | 1,055 | 145 | 298 | 59 | 76,400 | 27,900 | 17,600 | 7,185 |
| South Cashmere precinct..... | 7 | 54 | 46 | | | 5 | | | | 3 | 67,500 | 39,000 | 26,000 | 8,175 |
| Stehekin precinct..... | 6 | 641 | 84 | | 4 | 4 | 215 | | 105 | 229 | 119,500 | 39,000 | 7,100 | 23,375 |
| Stemilt precinct..... | 35 | 4,917 | 770 | 58 | 551 | 224 | 512 | 1,224 | 120 | 1,458 | 375,600 | 55,000 | 34,150 | 32,050 |
| Suburban precinct..... | 99 | 14,886 | 811 | 4 | 167 | 280 | 2,000 | 11,315 | | 366 | 1,747,454 | 431,000 | 302,375 | 99,890 |
| Sunnyslope precinct..... | 109 | 6,605 | 2,648 | 70 | 310 | 634 | 100 | 294 | | 2,479 | 3,868,350 | 787,129 | 444,180 | 282,720 |
| Tumwater precinct..... | 105 | 12,842 | 2,183 | 32 | 78 | 105 | 7,289 | 546 | 1,220 | 909 | 1,011,700 | 204,200 | 151,000 | 74,004 |
| Valley precinct..... | 162 | 7,187 | 1,723 | 7 | 214 | 19 | 2,559 | 90 | 1,151 | 1,453 | 2,046,550 | 408,310 | 295,000 | 164,200 |
| Wapato precinct..... | 49 | 6,054 | 1,005 | 202 | 872 | 294 | 962 | 1,891 | 270 | 858 | 994,112 | 99,000 | 64,500 | 35,712 |
| Warner precinct..... | 53 | 5,096 | 1,044 | 9 | 46 | 30 | 495 | 3,415 | 302 | 355 | 958,500 | 224,000 | 142,500 | 73,175 |
| Wenatchee precinct..... | 14 | 65 | 60 | | | 3 | | | | 2 | 165,500 | 56,000 | 26,750 | 7,500 |
| Winesap precinct..... | 10 | 3,994 | 441 | 163 | 122 | 368 | 1,117 | 111 | 40 | 1,634 | 233,000 | 42,400 | 27,400 | 10,375 |
| Winton precinct..... | 8 | 2,530 | 196 | | 6 | | 1,870 | 46 | 40 | 372 | 47,700 | 17,500 | 12,250 | 3,010 |
| All other minor civil divs. (3) | 4 | 471 | 270 | | 1 | 7 | | | | 193 | 270,400 | 53,100 | 7,700 | 3,000 |
| Clallam County..... | 729 | 57,820 | 12,662 | 73 | 945 | 7,065 | 16,629 | 3,507 | 12,408 | 2,531 | 6,360,435 | 1,622,645 | 892,000 | 241,541 |
| Beaver precinct..... | 23 | 1,941 | 299 | | 8 | 249 | 449 | 262 | 707 | 27 | 145,400 | 59,700 | 51,900 | 34,850 |
| Belleview precinct..... | 36 | 2,515 | 457 | 25 | 85 | 233 | 989 | 227 | 945 | 141 | 275,700 | 69,600 | 49,415 | 12,622 |
| Blyn precinct..... | 38 | 3,755 | 563 | 23 | 29 | 278 | 1,180 | 261 | 1,364 | 82 | 175,100 | 62,000 | 34,600 | 17,600 |
| Carlsborg precinct..... | 67 | 4,801 | 1,542 | 9 | 635 | 1,077 | 1,149 | 128 | 1,149 | 128 | 697,400 | 136,500 | 69,450 | 34,877 |
| Clallam precinct..... | 9 | 936 | 128 | | 84 | 22 | 41 | 74 | 94 | 112 | 67,600 | 16,800 | 9,500 | 4,200 |
| Clallam Bay precinct..... | 9 | 775 | 70 | | 7 | 4 | 549 | 10 | 53 | 66 | 33,000 | 24,100 | 14,200 | 1,675 |
| De Fuca precinct..... | 43 | 1,415 | 285 | 6 | | 135 | 322 | 17 | 582 | 68 | 294,950 | 53,000 | 27,975 | 3,255 |
| Dugeness precinct..... | 94 | 8,253 | 2,653 | 2 | 294 | 2,044 | 1,275 | 545 | 763 | 677 | 1,488,160 | 282,375 | 133,425 | 77,540 |
| Eden precinct..... | 11 | 1,854 | 268 | | 18 | 1,019 | 138 | 137 | 274 | 274 | 162,625 | 27,575 | 11,650 | 4,765 |
| Edgewood precinct..... | 44 | 2,677 | 738 | 3 | 96 | 134 | 1,163 | 59 | 320 | 124 | 349,200 | 161,000 | 89,900 | 35,625 |
| Elwha precinct..... | 8 | 571 | 132 | | 41 | 383 | | | | 15 | 61,000 | 19,500 | 14,400 | 3,000 |
| Enright precinct..... | 11 | 826 | 122 | | 20 | 387 | 89 | 192 | 16 | 16 | 62,000 | 19,900 | 12,500 | 6,700 |
| Forks precinct..... | 24 | 1,271 | 263 | | 9 | 642 | 69 | 16 | 235 | 37 | 182,600 | 56,000 | 29,700 | 11,950 |
| Freshwater precinct..... | 16 | 2,219 | 372 | | 14 | 1,867 | | | | 26 | 139,500 | 28,700 | 17,550 | 7,800 |
| Geraghty precinct..... | 8 | 532 | 86 | 4 | 28 | 10 | 271 | | 121 | 12 | 58,000 | 24,900 | 16,000 | 3,500 |
| Happy Valley precinct..... | 13 | 1,600 | 455 | | 69 | 125 | 349 | 58 | 470 | 94 | 98,000 | 32,100 | 17,400 | 4,275 |
| Hoko Falls precinct..... | 6 | 1,105 | 93 | | 20 | 462 | 127 | 297 | 116 | 116 | 42,000 | 6,100 | 4,400 | 1,800 |
| Joyce precinct..... | 45 | 4,463 | 940 | | 32 | 4 | 3,253 | 110 | 10 | 108 | 325,200 | 169,500 | 59,500 | 10,970 |
| Lost Mountain precinct..... | 13 | 1,745 | 392 | | 141 | 493 | 40 | 655 | 24 | 24 | 78,500 | 25,100 | 12,500 | 1,625 |
| Mora precinct..... | 6 | 920 | 120 | | 3 | 598 | 68 | 121 | 19 | 19 | 64,500 | 13,000 | 7,500 | 2,700 |
| Port Angeles precinct..... | 5 | 38 | 10 | | | 3 | 20 | | 5 | 5 | 26,000 | 11,500 | 68,700 | 11,670 |
| Port Williams precinct..... | 25 | 3,250 | 657 | | 20 | 331 | 1,328 | 174 | 651 | 89 | 434,500 | 183,750 | 166,400 | 28,785 |
| Prairie precinct..... | 80 | 2,947 | 639 | | 1,068 | 363 | 178 | 530 | 179 | 179 | 694,500 | 182,410 | 5,800 | 4,000 |
| Pyshet precinct..... | 5 | 460 | 85 | | | 5 | 278 | 95 | 62 | 62 | 62,410 | 5,800 | 21,400 | 5,100 |
| Quillayute precinct..... | 16 | 1,585 | 201 | | 97 | 567 | 280 | 58 | 58 | 28 | 97,500 | 21,400 | 9,100 | 4,500 |
| Sequim precinct..... | 14 | 667 | 130 | | 153 | 252 | 352 | 44 | 80 | 8 | 81,500 | 25,200 | 11,700 | 2,600 |
| Van Kuren precinct..... | 11 | 1,155 | 197 | 6 | 12 | 150 | 456 | 341 | 1,563 | 73 | 280,550 | 66,350 | 42,165 | 15,213 |
| Weaver precinct..... | 47 | 3,276 | 647 | 4 | | 228 | | | | 11 | 21,200 | 2,800 | 2,000 | 940 |
| All other minor civil divs. (3) | 5 | 368 | 97 | | | | | | | | | | | |
| Clark County..... | 3,563 | 194,492 | 64,109 | 1,970 | 5,784 | 11,371 | 75,967 | 17,897 | 8,589 | 11,825 | 27,318,861 | 7,678,252 | 4,505,065 | 1,468,956 |
| Alpine precinct..... | 58 | 2,863 | 563 | 2 | 57 | 29 | 378 | 1,435 | 194 | 205 | 215,100 | 81,290 | 42,400 | 18,305 |
| Barberton precinct..... | 85 | 3,890 | 1,789 | 30 | 55 | 299 | 1,290 | 170 | 50 | 204 | 764,600 | 209,400 | 115,000 | 33,655 |
| Bush Prairie precinct..... | 174 | 6,420 | 2,713 | 6 | 163 | 315 | 1,676 | 1,086 | 128 | 342 | 1,156,350 | 385,750 | 227,700 | 84,975 |
| Camas precinct..... | 6 | 118 | 34 | | 1 | 27 | 42 | 3 | 11 | 11 | 48,000 | 21,500 | 6,500 | 2,525 |
| Cedar Creek precinct..... | 59 | 5,239 | 1,043 | 25 | 40 | 628 | 2,896 | 454 | 73 | 80 | 327,400 | 92,200 | 50,400 | 17,600 |
| Chelanahle precinct..... | 74 | 8,252 | 1,709 | 24 | 101 | 405 | 4,930 | 520 | 91 | 62 | 458,250 | 161,425 | 49,000 | 17,325 |
| East Columbia precinct..... | 87 | 2,429 | 1,073 | 14 | 7 | 94 | 889 | 295 | 28 | 119 | 408,200 | 147,400 | 85,250 | 24,740 |
| East La Center precinct..... | 108 | 9,097 | 2,862 | 4 | 92 | 869 | 1,715 | 564 | 540 | 540 | 849,750 | 273,250 | 144,200 | 60,345 |
| Evergreen precinct..... | 57 | 5,139 | 1,050 | 13 | 101 | 71 | 2,572 | 169 | 465 | 767 | 348,910 | 81,250 | 37,825 | 16,712 |
| Fern Prairie precinct..... | 100 | 6,167 | 1,773 | 51 | 18 | 128 | 3,920 | 52 | 6 | 6 | 529,600 | 169,925 | 94,185 | 36,572 |
| Fourth Plain precinct..... | 78 | 2,099 | 931 | 30 | 302 | 56 | 573 | 76 | 8 | 123 | 348,500 | 109,235 | 133,000 | 32,345 |
| Fruit Valley precinct..... | 87 | 5,191 | 2,034 | 118 | 91 | 1,442 | 637 | 582 | 48 | 48 | 1,278,270 | 310,505 | 158,800 | 69,525 |
| Gibbons precinct..... | 115 | 8,989 | 3,289 | 212 | 131 | 306 | 2,502 | 1,148 | 963 | 239 | 1,117,585 | 340,985 | 149,600 | 79,901 |
| Harney precinct..... | 111 | 3,217 | 1,393 | 49 | 50 | 202 | 773 | 227 | 150 | 88 | 307,500 | 85,225 | 40,600 | 17,640 |
| Hayes precinct..... | 49 | 3,585 | 908 | 6 | 38 | 454 | 1,744 | 143 | 133 | 259 | 1,639,181 | 482,000 | 317,865 | 76,218 |
| Hazel Dell precinct..... | 184 | 3,534 | 1,824 | 20 | 171 | 95 | 3,801 | 496 | 264 | 640 | 360,000 | 114,000 | 60,740 | 22,507 |
| Hisson precinct..... | 67 | 6,333 | 1,182 | 27 | 88 | 355 | 3,801 | 4 | 41 | 28 | 104,545 | 44,295 | 36,135 | 8,400 |
| Hidden precinct..... | 28 | 422 | 208 | 3 | 18 | 60 | 60 | 51 | 258 | 189 | 868,775 | 203,705 | 147,120 | 52,365 |
| Jaggy precinct..... | 125 | 3,527 | 1,706 | 45 | 142 | 193 | 4,216 | 911 | 379 | 615 | 1,106,800 | 319,225 | 158,555 | 76,154 |
| Lackamas precinct..... | 165 | 10,188 | 3,341 | 88 | 143 | 498 | 830 | 611 | 130 | 521 | 1,222,630 | 394,500 | 176,300 | 57,000 |
| Lake Shore precinct..... | 111 | 3,711 | 1,907 | 13 | 43 | 280 | 2,019 | 324 | 231 | 402 | 888,700 | 180,675 | 108,500 | 54,370 |
| Manor precinct..... | 122 | 6,024 | 2,449 | 18 | 88 | 83 | 214 | 8 | | | | | | |

AGRICULTURE—WASHINGTON

NUMBER OF FARMS, FARM ACREAGE, AND SPECIFIED FARM VALUES, BY COUNTIES AND MINOR CIVIL DIVISIONS: 1930—Continued

| COUNTY AND MINOR CIVIL DIVISION | Number of farms April 1, 1930 | ALL LAND IN FARMS, APRIL 1, 1930, CLASSIFIED ACCORDING TO USE IN 1929 | | | | | | | | | SPECIFIED FARM VALUES, APRIL 1, 1930 | | | |
|----------------------------------|-------------------------------|---|-------------------------|----------------------|------------------------|-------------------|-------------------|-------------------|--|---------------------------------|--------------------------------------|------------------------------|------------------------------|---|
| | | All land in farms (acres) | Crop land | | | Pasture land | | | Wood-land not used for pasture (acres) | All other land in farms (acres) | Farm land and buildings (dollars) | All farm buildings (dollars) | Farmers' dwellings (dollars) | Farm implements and machinery (dollars) |
| | | | Crops harvested (acres) | Crop failure (acres) | Idle or fallow (acres) | Plow-able (acres) | Wood-land (acres) | All other (acres) | | | | | | |
| Clark County—Continued. | | | | | | | | | | | | | | |
| South Battle Ground precinct | 91 | 4,929 | 1,779 | 37 | 32 | 251 | 663 | 1,649 | 306 | 212 | 647,900 | 211,750 | 98,275 | 39,561 |
| South Ridgefield precinct | 52 | 2,654 | 1,095 | 3 | 69 | 130 | 989 | 29 | 350 | 26 | 410,500 | 140,600 | 81,300 | 34,031 |
| Vancouver precinct | 30 | 606 | 401 | 6 | 13 | 21 | 43 | 95 | | 27 | 347,300 | 124,550 | 67,050 | 11,990 |
| Washington precinct | 6 | 250 | 167 | | | 11 | 3 | | | 79 | 98,500 | 27,500 | 14,300 | 2,375 |
| West Columbia precinct | 40 | 2,484 | 1,044 | 125 | 23 | 187 | 547 | 111 | 249 | 168 | 447,800 | 118,475 | 62,225 | 18,515 |
| West La Center precinct | 77 | 6,180 | 1,655 | 8 | 852 | 168 | 2,431 | 850 | 385 | 334 | 539,060 | 143,300 | 74,300 | 35,395 |
| Whipple Creek precinct | 147 | 7,924 | 3,075 | 48 | 123 | 933 | 2,329 | 532 | 212 | 669 | 1,538,210 | 307,780 | 175,825 | 88,585 |
| Yacolt precinct | 29 | 8,071 | 434 | 41 | 35 | 71 | 2,384 | 24 | 35 | 47 | 116,300 | 38,550 | 24,050 | 7,700 |
| All other minor civil divs. (6) | 7 | 614 | 98 | 5 | | 13 | 492 | | | 6 | 19,616 | 7,700 | 3,350 | 9,970 |
| Columbia County | 544 | 838,960 | 103,390 | 887 | 86,801 | 10,067 | 22,688 | 107,049 | 2,649 | 5,279 | 17,948,154 | 1,624,180 | 886,175 | 951,808 |
| Alto precinct | 35 | 29,077 | 12,855 | | 11,646 | 1,174 | 166 | 2,677 | | 559 | 2,263,020 | 169,600 | 90,950 | 115,701 |
| Bundy precinct | 18 | 12,411 | 5,392 | | 5,062 | 83 | 285 | 807 | 10 | 412 | 1,164,190 | 82,950 | 32,300 | 53,050 |
| Columbia precinct | 34 | 12,975 | 6,269 | 6 | 5,169 | 102 | 51 | 624 | 1 | 323 | 1,253,960 | 119,450 | 68,150 | 62,695 |
| Covello precinct | 12 | 10,639 | 5,108 | | 3,713 | 9 | 15 | 1,645 | | 149 | 707,352 | 55,000 | 25,700 | 42,650 |
| Dayton precinct | 3 | 94 | 3 | | 1 | 70 | | 19 | | 1 | 10,500 | 2,900 | 1,600 | 8,30 |
| Harmony precinct | 14 | 5,753 | 2,451 | 60 | 2,261 | 496 | 30 | 243 | | 162 | 533,115 | 51,200 | 23,650 | 23,680 |
| Highland precinct | 31 | 20,791 | 5,283 | | 2,762 | 35 | 4,976 | 6,914 | 660 | 161 | 634,100 | 46,300 | 22,650 | 32,076 |
| Huntsville precinct | 34 | 11,374 | 5,269 | 85 | 4,416 | 128 | 97 | 908 | 15 | 458 | 1,160,780 | 97,950 | 60,800 | 46,850 |
| Lost Springs precinct | 20 | 20,818 | 9,357 | | 9,333 | 40 | 5 | 1,779 | | 204 | 1,186,838 | 100,500 | 39,800 | 85,600 |
| Marengo precinct | 16 | 12,868 | 1,701 | 40 | 1,289 | 100 | 1,624 | 7,768 | 346 | | 275,690 | 35,650 | 20,200 | 11,370 |
| Mount Pleasant precinct | 12 | 3,948 | 1,211 | | 566 | 19 | 501 | 1,270 | 378 | 8 | 164,820 | 9,700 | 4,950 | 8,215 |
| Mountain precinct | 28 | 8,994 | 2,341 | 24 | 1,836 | 61 | 2,616 | 2,221 | 305 | 90 | 411,000 | 37,820 | 18,860 | 22,375 |
| Mustard precinct | 3 | 79 | 40 | | | | | 20 | | 19 | 7,000 | 2,900 | 2,450 | 2,200 |
| Patit precinct | 3 | 897 | 590 | | 235 | 11 | | | | 61 | 90,300 | 11,800 | 6,500 | 6,850 |
| Pine Grove precinct | 29 | 20,094 | 2,419 | 68 | 1,699 | 142 | 4,399 | 10,775 | 574 | 18 | 503,292 | 53,350 | 29,840 | 32,895 |
| Ping precinct | 28 | 14,946 | 5,945 | 49 | 5,554 | 1,706 | 858 | 545 | 65 | 221 | 1,423,200 | 100,060 | 50,900 | 70,900 |
| Railroad precinct | 46 | 14,426 | 6,580 | 3 | 5,631 | 287 | 327 | 1,027 | 274 | 207 | 1,403,190 | 142,925 | 91,600 | 70,700 |
| Smith Hollow precinct | 9 | 14,234 | 5,208 | 20 | 4,867 | 230 | 4 | 3,779 | | 126 | 607,780 | 47,350 | 23,550 | 46,000 |
| Star precinct | 53 | 20,175 | 5,022 | 42 | 2,762 | 741 | 3,990 | 7,505 | 51 | 62 | 1,145,481 | 174,825 | 83,025 | 54,367 |
| Starbuck Country precinct | 21 | 29,272 | 5,340 | 345 | 4,321 | 101 | 400 | 18,280 | 1 | 484 | 576,100 | 51,150 | 21,250 | 22,800 |
| Touchet precinct | 8 | 1,410 | 214 | | 54 | 1 | 1,061 | | | 80 | 39,540 | 14,000 | 12,150 | 1,255 |
| Tucanum precinct | 29 | 44,032 | 5,300 | 93 | 5,186 | 3,949 | 226 | 28,984 | | 284 | 774,857 | 97,000 | 45,500 | 55,950 |
| Tumalum precinct | 21 | 7,049 | 332 | 2 | 104 | 25 | 189 | 6,143 | | 254 | 88,400 | 18,650 | 11,760 | 3,375 |
| Turner precinct | 32 | 21,866 | 8,915 | | 8,334 | 647 | 200 | 3,153 | 320 | 397 | 1,475,360 | 85,250 | 38,850 | 72,305 |
| All other minor civil divs. (3) | 5 | 38 | 12 | | | 10 | 8 | 5 | | 3 | 18,300 | 7,000 | 4,200 | 1,520 |
| Cowlitz County | 1,147 | 93,589 | 16,169 | 364 | 997 | 8,000 | 35,458 | 10,382 | 11,360 | 10,869 | 8,488,079 | 1,984,929 | 1,092,624 | 435,562 |
| Arkansaw precinct | 98 | 6,336 | 1,677 | 17 | 47 | 415 | 1,477 | 934 | 1,064 | 714 | 630,081 | 135,551 | 95,327 | 33,680 |
| Brinton Mountain precinct | 28 | 1,378 | 255 | 3 | 2 | 101 | 604 | 307 | 4 | 102 | 140,700 | 41,275 | 8,625 | 5,625 |
| Coal Creek precinct | 45 | 5,616 | 332 | 19 | 40 | 795 | 1,791 | 1,204 | 688 | 684 | 316,400 | 48,480 | 24,295 | 11,225 |
| Columbia Garden precinct | 6 | 458 | 160 | 4 | 13 | 263 | 157 | 15 | | 3 | 107,350 | 12,700 | 5,260 | 6,850 |
| Columbia Heights precinct | 21 | 2,468 | 230 | | 4 | 159 | 1,242 | 82 | 183 | 548 | 114,000 | 33,300 | 20,100 | 5,470 |
| Gobia Creek precinct | 20 | 2,352 | 189 | | 26 | 74 | 670 | 243 | 638 | 303 | 71,200 | 15,800 | 11,200 | 7,845 |
| Green River precinct | 4 | 402 | 81 | | 24 | 20 | 45 | | 224 | 7 | 19,500 | 4,600 | 2,100 | 950 |
| Greenwood precinct | 11 | 943 | 89 | | 60 | 61 | 587 | 20 | 92 | 95 | 23,900 | 5,000 | 3,625 | 2,845 |
| Hazel Dell precinct | 32 | 2,594 | 370 | | 200 | 169 | 1,307 | 252 | 2 | 343 | 180,500 | 42,700 | 26,050 | 12,776 |
| La Due precinct | 3 | 1,690 | 60 | | 169 | | 1,298 | | | 154 | 138,000 | 5,200 | 1,250 | 4,250 |
| Lake Merrill precinct | 3 | 350 | 38 | 2 | | | 157 | | | 153 | 19,100 | 5,500 | 2,300 | 2,625 |
| Lerington precinct | 25 | 1,989 | 426 | | 17 | 107 | 511 | 510 | 80 | 338 | 336,500 | 60,750 | 37,300 | 15,240 |
| Lower Cowseman precinct | 34 | 1,791 | 390 | 1 | | 247 | 458 | 317 | | 378 | 290,200 | 73,650 | 41,700 | 16,270 |
| McGowan precinct | 18 | 660 | 202 | 7 | 8 | 328 | 187 | 5 | | 110 | 148,900 | 45,725 | 21,875 | 10,897 |
| Martins Bluff precinct | 20 | 2,222 | 354 | 6 | 47 | 129 | 865 | 526 | 170 | 125 | 98,300 | 22,200 | 12,200 | 6,249 |
| Mineral precinct | 15 | 2,250 | 234 | 9 | 33 | 30 | 239 | | 162 | 1,563 | 156,000 | 30,600 | 12,850 | 8,175 |
| Mount Solo precinct | 12 | 329 | 168 | 1 | | 31 | 36 | | | 44 | 210,200 | 69,240 | 51,700 | 6,880 |
| North Castle Rock precinct | 50 | 2,764 | 528 | 21 | 17 | 172 | 1,047 | 33 | 220 | 716 | 298,650 | 81,835 | 48,450 | 29,800 |
| North Kalama precinct | 50 | 4,990 | 564 | 5 | 1 | 243 | 1,961 | 1,027 | 847 | 322 | 327,650 | 74,275 | 45,375 | 18,744 |
| North Woodland precinct | 183 | 11,040 | 3,090 | 123 | 100 | 1,688 | 3,579 | 1,238 | 500 | 768 | 1,237,800 | 276,740 | 131,825 | 70,823 |
| Oak Point precinct | 43 | 2,296 | 255 | 3 | 32 | 142 | 1,273 | 152 | 233 | 206 | 122,630 | 36,490 | 21,725 | 5,788 |
| Olequa precinct | 27 | 2,162 | 474 | 31 | 43 | 106 | 1,061 | 20 | 315 | 102 | 200,600 | 48,445 | 31,360 | 10,330 |
| Olympic precinct | 4 | 543 | 87 | | 1 | 382 | 99 | | | 4 | 513,000 | 11,750 | 8,300 | 1,315 |
| Ostrander precinct | 29 | 1,762 | 412 | 6 | 79 | 276 | 547 | 201 | 162 | 79 | 220,800 | 63,850 | 34,000 | 10,555 |
| Owl Creek precinct | 91 | 5,630 | 833 | 39 | 116 | 171 | 3,890 | 1,977 | 1,121 | 464 | 887,280 | 106,008 | 69,357 | 27,823 |
| Pigeon Springs precinct | 3 | 400 | 17 | | | | 380 | | | 8 | 7,500 | 1,000 | 350 | 450 |
| Pleasant Hill precinct | 14 | 1,528 | 324 | 2 | | 342 | 412 | 295 | 120 | 33 | 160,000 | 32,200 | 16,900 | 3,900 |
| Rainbow precinct | 7 | 291 | 12 | | | 41 | | 53 | 170 | 15 | 104,400 | 25,800 | 12,600 | 2,700 |
| Reno precinct | 24 | 1,642 | 433 | | 10 | 150 | 759 | 155 | 24 | 101 | 143,500 | 47,800 | 25,700 | 8,825 |
| St. Helens precinct | 11 | 1,209 | 99 | 9 | 57 | | 105 | | 298 | 641 | 50,100 | 10,715 | 4,900 | 3,515 |
| Silver Lake precinct | 41 | 3,583 | 532 | 10 | 91 | 131 | 1,190 | 138 | 1,337 | 154 | 213,600 | 68,875 | 39,350 | 13,428 |
| South Kalama precinct | 72 | 2,299 | 567 | 3 | 6 | 22 | 1,123 | 236 | 62 | 250 | 317,650 | 110,630 | 63,460 | 20,875 |
| South Woodland precinct | 33 | 3,351 | 1,426 | 27 | 4 | 519 | 811 | 85 | 115 | 364 | 607,838 | 90,910 | 42,200 | 17,510 |
| Stella precinct | 51 | 6,323 | 610 | 8 | 25 | 283 | 4,103 | 183 | 270 | 841 | 299,860 | 105,260 | 62,175 | 18,805 |
| Toutle precinct | 20 | 2,109 | 398 | 2 | 75 | 16 | 516 | 37 | 991 | 74 | 114,800 | 31,700 | 16,750 | 7,620 |
| Upper Cowseman precinct | 9 | 1,315 | 37 | | 1 | 10 | 525 | 16 | 688 | 18 | 31,400 | 8,850 | 4,500 | 1,285 |
| Willamette precinct | 6 | 788 | 96 | | 2 | 124 | 20 | 522 | 14 | | 80,500 | 10,100 | 6,450 | 860 |
| All other minor civil divs. (18) | 8 | 847 | 142 | | 9 | 163 | 477 | 3 | 17 | 36 | 94,700 | 25,250 | 16,470 | 8,068 |
| Douglas County | 1,214 | 705,955 | 182,406 | 98,846 | 185,775 | 32,335 | 8,716 | 225,132 | 435 | 46,608 | 18,647,820 | 2,552,679 | 1,476,655 | 1,695,058 |
| Bar precinct | 32 | 4,811 | 1,273 | 42 | 354 | 302 | | 1,414 | 80 | 896 | 1,233,200 | 125,300 | 45,450 | 58,015 |
| Barry precinct | 52 | 53,344 | 5,270 | 766 | 4,901 | 39 | | 1,105 | | | 216,725 | | | |

AGRICULTURE—WASHINGTON

659

NUMBER OF FARMS, FARM ACREAGE, AND SPECIFIED FARM VALUES, BY COUNTIES AND MINOR CIVIL DIVISIONS: 1930—Continued

| COUNTY AND MINOR CIVIL DIVISION | Number of farms April 1, 1930 | ALL LAND IN FARMS, APRIL 1, 1930, CLASSIFIED ACCORDING TO USE IN 1929 | | | | | | | | SPECIFIED FARM VALUES, APRIL 1, 1930 | | | | |
|--|-------------------------------|---|-------------------------|----------------------|------------------------|-------------------|-------------------|-------------------|--|--------------------------------------|-----------------------------------|------------------------------|------------------------------|---|
| | | All land in farms (acres) | Crop land | | | Pasture land | | | Wood-land not used for pasture (acres) | All other land in farms (acres) | Farm land and buildings (dollars) | All farm buildings (dollars) | Farmers' dwellings (dollars) | Farm implements and machinery (dollars) |
| | | | Crops harvested (acres) | Crop failure (acres) | Idle or fallow (acres) | Plow-able (acres) | Wood-land (acres) | All other (acres) | | | | | | |
| Douglas County—Continued. | | | | | | | | | | | | | | |
| Burke precinct..... | 62 | 57,403 | 15,082 | 2,558 | 17,719 | 6,041 | ----- | 13,466 | ----- | 2,537 | 622,368 | 93,775 | 54,690 | 79,815 |
| Columbia precinct..... | 33 | 37,411 | 5,234 | 1,062 | 3,549 | 4,000 | ----- | 22,147 | ----- | 1,419 | 133,040 | 18,990 | 7,913 | 22,295 |
| Douglas precinct..... | 35 | 29,634 | 13,258 | 1,615 | 13,850 | 12 | 20 | ----- | ----- | 769 | 461,720 | 45,460 | 18,990 | 69,363 |
| Dyer precinct..... | 24 | 35,932 | 7,112 | 1,125 | 9,537 | ----- | ----- | ----- | ----- | 371 | 285,109 | 37,550 | 12,290 | 63,675 |
| Farmer precinct..... | 04 | 48,511 | 18,108 | 2,318 | 18,346 | 1,049 | ----- | 17,047 | ----- | 5,585 | 714,060 | 110,055 | 49,640 | 75,815 |
| Greene precinct..... | 76 | 55,254 | 18,707 | 4,120 | 18,505 | 3,472 | 1,945 | ----- | ----- | 2,784 | 1,956,125 | 296,083 | 98,895 | 128,815 |
| Leahy precinct..... | 46 | 61,295 | 7,916 | 3,175 | 8,237 | 3,060 | ----- | 28,112 | ----- | 965 | 223,446 | 31,806 | 15,710 | 27,696 |
| Majestic precinct..... | 64 | 1,124 | 641 | ----- | 6,021 | 4 | ----- | ----- | ----- | 254 | 1,071,025 | 150,270 | 113,250 | 52,174 |
| Mansfield precinct..... | 6 | 992 | 160 | 160 | 320 | 26 | ----- | 324 | ----- | 2 | 14,150 | 6,270 | 6,050 | 3,550 |
| Midland precinct..... | 23 | 17,820 | 4,575 | 865 | 5,059 | 500 | ----- | 6,211 | ----- | 620 | 168,920 | 23,550 | 11,250 | 23,940 |
| Minton precinct..... | 7 | 24,180 | 2,550 | 660 | 4,315 | 200 | ----- | 16,360 | ----- | 85 | 178,640 | 21,500 | 7,500 | 14,780 |
| Mold precinct..... | 19 | 27,203 | 6,279 | 1,793 | 5,005 | 4,810 | ----- | 3,954 | 80 | 5,777 | 194,500 | 34,550 | 13,975 | 33,035 |
| Mountain precinct..... | 25 | 24,144 | 5,007 | 590 | 6,812 | 120 | ----- | 8,208 | ----- | 3,437 | 183,290 | 27,625 | 16,950 | 35,460 |
| Orondo precinct..... | 51 | 3,252 | 1,046 | ----- | 36 | ----- | ----- | 724 | ----- | 1,446 | 1,164,900 | 194,375 | 126,500 | 134,925 |
| Owens precinct..... | 42 | 6,284 | 1,117 | 259 | 239 | 564 | ----- | 3,292 | ----- | 813 | 482,814 | 55,045 | 26,805 | 37,240 |
| Pearl precinct..... | 16 | 18,025 | 3,865 | 430 | 4,560 | 685 | ----- | 8,017 | ----- | 138 | 105,220 | 14,250 | 7,300 | 19,160 |
| Pierpont precinct..... | 37 | 40,752 | 12,280 | 2,080 | 11,165 | 3,690 | ----- | 10,528 | ----- | 1,189 | 275,652 | 25,500 | 13,000 | 41,860 |
| River precinct..... | 8 | 3,733 | 619 | ----- | 100 | ----- | ----- | 1,141 | ----- | 1,811 | 672,500 | 79,250 | 21,550 | 32,400 |
| Rock Island precinct..... | 55 | 9,595 | 2,937 | 95 | 2,416 | 110 | ----- | 295 | ----- | 1,145 | 812,650 | 99,019 | 62,300 | 73,325 |
| St. Andrews precinct..... | 28 | 28,182 | 11,675 | 1,177 | 9,574 | 883 | ----- | 4,269 | ----- | 613 | 247,450 | 46,450 | 28,550 | 34,545 |
| Southside precinct..... | 31 | 33,469 | 7,815 | 1,351 | 8,092 | 25 | 317 | ----- | ----- | 4,624 | 393,120 | 53,500 | 27,000 | 49,090 |
| Valley precinct..... | 119 | 9,059 | 2,319 | 208 | 1,624 | 63 | ----- | 1,235 | ----- | 3,753 | 2,190,274 | 324,191 | 206,179 | 124,110 |
| Waterville precincts 1 and 2..... | 1 | 87 | 18 | 8 | 6 | ----- | ----- | ----- | ----- | 5 | 13,300 | 6,525 | 5,900 | 2,845 |
| Withrow precinct..... | 68 | 52,616 | 19,879 | 660 | 22,852 | 850 | ----- | 7,999 | ----- | 476 | 1,615,620 | 159,800 | 78,230 | 204,610 |
| Ferry County¹..... | 577 | 139,840 | 18,861 | 1,828 | 5,193 | 6,931 | 52,771 | 39,609 | 3,900 | 4,645 | 1,982,132 | 477,795 | 363,076 | 212,770 |
| Barnaby precinct..... | 20 | 5,394 | 736 | 4 | 268 | 132 | 743 | 3,296 | 110 | ----- | 118,100 | 30,200 | 21,850 | 19,100 |
| Boysd precinct..... | 23 | 3,455 | 375 | 60 | 80 | 172 | 1,512 | 1,200 | 52 | 4 | 74,630 | 22,500 | 15,400 | 8,325 |
| Covada precinct..... | 23 | 8,180 | 719 | 41 | 605 | 181 | 1,970 | 4,268 | 120 | 236 | 73,200 | 14,995 | 9,140 | 6,943 |
| Curlew precinct..... | 15 | 12,013 | 1,801 | 175 | 237 | 1,441 | 1,962 | 5,746 | 175 | 426 | 163,490 | 40,450 | 17,000 | 16,900 |
| Danville precinct..... | 14 | 4,331 | 985 | 32 | 55 | 222 | 1,175 | 2,218 | ----- | 634 | 65,600 | 21,500 | 11,600 | 10,300 |
| Hazelmere precinct..... | 28 | 4,876 | 1,175 | 38 | 2 | 98 | 1,381 | 1,428 | 554 | ----- | 85,500 | 11,600 | 4,725 | 6,690 |
| Keller precinct..... | 81 | 20,832 | 2,200 | 204 | 325 | 1,472 | 9,603 | 4,754 | 366 | 1,968 | 169,800 | 36,150 | 18,600 | 12,375 |
| Laurier precinct..... | 7 | 692 | 120 | 43 | 45 | 70 | 222 | 87 | ----- | 195 | 11,190 | 3,700 | 2,100 | 1,475 |
| Malco precinct..... | 59 | 10,609 | 2,259 | 396 | 838 | 903 | 7,822 | 3,737 | 502 | 152 | 216,012 | 48,500 | 24,400 | 24,372 |
| Meteor precinct..... | 77 | 16,878 | 3,017 | 162 | 940 | 350 | 10,422 | 1,223 | 258 | 204 | 315,200 | 67,500 | 39,730 | 24,375 |
| Orient precinct..... | 32 | 3,890 | 883 | 43 | 128 | 367 | 1,706 | 439 | 83 | 341 | 93,700 | 12,560 | 28,000 | 12,995 |
| San Foil precinct..... | 55 | 15,242 | 1,929 | 411 | 883 | 640 | 7,035 | 3,513 | 762 | 69 | 197,360 | 49,960 | 23,000 | 24,955 |
| Sherman precinct..... | 59 | 9,664 | 1,494 | 111 | 453 | 71 | 4,039 | 3,500 | 156 | 10 | 215,050 | 39,750 | 27,775 | 28,150 |
| Toroda precinct..... | 6 | 2,411 | 342 | ----- | 107 | 394 | 140 | 1,031 | 169 | 297 | 37,500 | 15,600 | 7,550 | 6,700 |
| West Fork precinct..... | 8 | 764 | 197 | ----- | 14 | 10 | 394 | 50 | ----- | 90 | 13,000 | 4,000 | 2,100 | 1,200 |
| West Republic precinct..... | 37 | 9,041 | 929 | 108 | 285 | 398 | 3,630 | 2,999 | 622 | 70 | 109,470 | 23,690 | 13,720 | 12,795 |
| Franklin County..... | 354 | 553,547 | 100,785 | 9,678 | 128,075 | 26,250 | ----- | 271,935 | ----- | 16,524 | 6,827,213 | 894,455 | 390,760 | 762,269 |
| Connell precinct..... | 56 | 144,101 | 35,283 | 3,370 | 45,272 | 5,823 | ----- | 51,183 | ----- | 3,190 | 2,655,225 | 269,775 | 79,330 | 261,259 |
| Eltopia precinct..... | 24 | 70,062 | 3,142 | 1,160 | 7,265 | 4,615 | ----- | 52,331 | ----- | 1,639 | 256,670 | 14,150 | 8,650 | 18,770 |
| Fishhook precinct..... | 26 | 50,172 | 13,079 | 62 | 12,642 | 5,885 | ----- | 21,864 | ----- | 837 | 617,350 | 77,750 | 32,700 | 53,433 |
| Kahloot precinct..... | 76 | 169,526 | 38,523 | 1,540 | 48,163 | 8,110 | ----- | 74,614 | ----- | 3,876 | 2,399,073 | 277,785 | 93,255 | 286,676 |
| Mesa precinct..... | 20 | 70,771 | 6,275 | 3,355 | 15,345 | 8,730 | ----- | 38,245 | ----- | 721 | 429,335 | 75,190 | 24,000 | 21,600 |
| Pasco precinct 2..... | 10 | 8,673 | 241 | 13 | 16 | 20 | ----- | 8,189 | ----- | 84 | 189,600 | 59,600 | 14,200 | 14,200 |
| Ringold precinct..... | 24 | 15,288 | 2,027 | 100 | 2,278 | 904 | ----- | 4,263 | ----- | 5,696 | 293,473 | 44,000 | 22,050 | 21,750 |
| Riverview precinct..... | 110 | 3,809 | 1,694 | 88 | 281 | 363 | ----- | 141 | ----- | 742 | 53,825 | 124,275 | 63,945 | 63,695 |
| All other minor civil divs. (4) ² | 9 | 24,165 | 641 | ----- | 710 | ----- | ----- | 22,795 | ----- | 19 | 71,280 | 13,700 | 6,200 | 2,455 |
| Garfield County..... | 393 | 367,086 | 89,932 | 2,097 | 85,026 | 6,568 | 5,359 | 161,987 | 1,363 | 5,461 | 11,238,487 | 1,622,625 | 790,260 | 1,126,268 |
| East Pomeroy precinct 4..... | 32 | 27,156 | 7,350 | ----- | 6,755 | 726 | 57 | 11,944 | ----- | 294 | 1,489,830 | 134,975 | 82,200 | 63,530 |
| Mayview precinct..... | 68 | 50,133 | 16,490 | 105 | 14,153 | 1,605 | 534 | 16,280 | ----- | 996 | 2,541,678 | 245,250 | 115,600 | 227,190 |
| Pataha precinct..... | 80 | 70,603 | 19,646 | 61 | 17,826 | 268 | 224 | 31,813 | ----- | 765 | 4,094,095 | 391,625 | 227,500 | 205,090 |
| Peola precinct..... | 21 | 19,594 | 3,957 | ----- | 8,614 | 100 | 2,678 | 8,269 | 800 | 176 | 575,100 | 39,650 | 16,800 | 33,350 |
| Ping precinct..... | 33 | 54,056 | 9,483 | 145 | 10,085 | 175 | 105 | 32,581 | ----- | 1,481 | 1,395,965 | 115,100 | 59,760 | 104,835 |
| Pleasant precinct..... | 50 | 49,425 | 12,898 | 1,193 | 12,836 | 69 | ----- | 22,133 | ----- | 296 | 2,195,765 | 246,250 | 62,250 | 229,690 |
| Sooggin precinct..... | 22 | 11,466 | 3,288 | ----- | 2,823 | 53 | 399 | 4,746 | 10 | 147 | 550,280 | 64,800 | 28,200 | 49,541 |
| Tucannon precinct..... | 19 | 24,235 | 4,693 | 123 | 4,139 | 2,100 | ----- | 12,417 | 555 | 208 | 769,355 | 75,700 | 49,900 | 31,110 |
| West Pomeroy precinct 1..... | 61 | 48,579 | 11,728 | 470 | 12,691 | 1,372 | 12 | 21,204 | ----- | 1,161 | 1,663,240 | 199,075 | 113,750 | 131,690 |
| All other minor civil divs. (3) ³ | 7 | 1,840 | 369 | ----- | 104 | 99 | 1,241 | ----- | ----- | 27 | 43,100 | 9,600 | 6,730 | 1,730 |
| Grant County..... | 787 | 764,407 | 143,058 | 20,956 | 163,967 | 27,609 | 1,507 | 378,542 | 678 | 28,090 | 10,482,412 | 1,499,786 | 754,700 | 652,837 |
| Beverly precinct..... | 3 | 650 | 230 | 14 | 10 | 260 | ----- | 116 | ----- | ----- | 7,400 | 3,200 | 1,100 | 1,375 |
| Corfu precinct..... | 10 | 1,702 | 860 | 20 | 30 | 150 | ----- | 877 | ----- | 255 | 30,400 | 9,800 | 5,800 | 4,400 |
| Coules City precinct..... | 110 | 98,602 | 5,945 | 1,669 | 5,924 | 3,812 | ----- | 79,009 | ----- | 2,023 | 760,565 | 102,100 | 60,775 | 43,325 |
| Ephrata precinct..... | 61 | 114,746 | 13,324 | 1,052 | 13,236 | 1,547 | 60 | 79,887 | ----- | 5,940 | 554,570 | 108,450 | 60,800 | 119,355 |
| Gloyd precinct..... | 12 | 11,709 | 599 | 9 | 623 | 440 | ----- | 10,139 | ----- | 6 | 32,605 | 7,200 | 4,050 | 3,590 |
| Hartline precinct..... | 160 | 155,985 | 57,047 | 3,173 | 60,445 | 3,414 | 1,447 | 26,408 | 489 | 3,273 | 3,368,010 | 365,635 | 179,485 | 296,300 |
| Krupp precinct..... | 29 | 30,510 | 8,162 | 200 | 8,725 | 5,474 | ----- | 7,661 | ----- | 58 | 572,940 | 68,800 | 37,275 | 24,175 |
| Neppel precinct..... | 119 | 29,530 | 7,283 | 3,670 | 11,235 | 1,292 | ----- | 6,153 | ----- | 1,197 | 994,635 | 193,281 | 90,120 | 101,857 |
| Quincy precinct..... | 6 | | | | | | | | | | | | | |

AGRICULTURE—WASHINGTON

NUMBER OF FARMS, FARM ACREAGE, AND SPECIFIED FARM VALUES, BY COUNTIES AND MINOR CIVIL DIVISIONS: 1930—Continued

| COUNTY AND MINOR CIVIL DIVISION | Number of farms April 1, 1930 | ALL LAND IN FARMS, APRIL 1, 1930, CLASSIFIED ACCORDING TO USE IN 1930 | | | | | | | | SPECIFIED FARM VALUES, APRIL 1, 1930 | | | | |
|---------------------------------|-------------------------------|---|-------------------------|----------------------|------------------------|------------------|------------------|-------------------|---------------------------------------|--------------------------------------|-----------------------------------|------------------------------|------------------------------|---|
| | | Crop land | | | | Pasture land | | | | All other land in farms (acres) | Farm land and buildings (dollars) | All farm buildings (dollars) | Farmers' dwellings (dollars) | Farm implements and machinery (dollars) |
| | | All land in farms (acres) | Crops harvested (acres) | Crop failure (acres) | Idle or fallow (acres) | Plowable (acres) | Woodland (acres) | All other (acres) | Woodland not used for pasture (acres) | | | | | |
| Grays Harbor County | 1,151 | 89,473 | 18,961 | 181 | 1,092 | 11,333 | 21,603 | 12,650 | 16,298 | 9,331 | 9,103,473 | 2,874,185 | 1,580,160 | 558,678 |
| Aberdeen precinct | 28 | 449 | 69 | | | 64 | 24 | 45 | 5 | 242 | 102,600 | 69,100 | 49,550 | 5,515 |
| Artic precinct | 18 | 1,448 | 289 | | 9 | 77 | 269 | 240 | 549 | 95 | 155,000 | 37,400 | 27,400 | 8,800 |
| Axford precinct | 31 | 1,312 | 211 | 5 | 7 | 282 | 1,159 | 103 | 29 | 16 | 98,955 | 42,360 | 27,950 | 5,380 |
| Black House precinct | 40 | 3,325 | 1,018 | 3 | 6 | 341 | 1,327 | 763 | 224 | 243 | 305,740 | 97,800 | 49,680 | 20,660 |
| Brady precinct | 59 | 3,354 | 1,385 | 3 | 39 | 1,003 | 304 | 597 | 805 | 538 | 896,825 | 268,300 | 138,650 | 56,860 |
| Central Park precinct | 16 | 161 | 17 | 2 | 2 | 2 | 1 | 9 | 32 | 92 | 84,000 | 35,700 | 25,550 | 2,880 |
| Chehalis precinct | 4 | 2,566 | 47 | | 29 | 209 | 1,004 | 1,144 | 148 | 7 | 42,000 | 8,000 | 2,500 | 1,900 |
| Coats Landing precinct | 24 | 652 | 108 | 2 | 5 | 49 | 216 | 74 | 148 | 50 | 134,750 | 46,500 | 16,550 | 4,050 |
| Connie precinct | 37 | 3,072 | 887 | 9 | 204 | 272 | 1,032 | 114 | 377 | 163 | 280,925 | 96,410 | 49,200 | 32,820 |
| Cosmopolis precinct | 7 | 365 | 28 | | 31 | 82 | | | | 1 | 31,000 | 13,050 | 8,850 | 4,100 |
| Delezenne precinct | 27 | 2,115 | 312 | 4 | 49 | 281 | 492 | 182 | 557 | 328 | 182,900 | 71,300 | 37,250 | 14,400 |
| Elma precinct | 139 | 9,596 | 2,060 | | 161 | 1,122 | 3,210 | 385 | 1,885 | 733 | 1,102,810 | 340,445 | 180,900 | 96,390 |
| Fairview precinct | 38 | 2,343 | 594 | | 19 | 588 | 181 | 391 | 186 | 384 | 472,500 | 148,325 | 69,985 | 30,212 |
| Fords Prairie precinct | 32 | 2,843 | 1,012 | 1 | | 270 | 367 | 574 | 354 | 265 | 346,700 | 104,550 | 52,400 | 18,503 |
| Grayland precinct | 49 | 1,288 | 176 | 10 | 13 | 20 | 3 | 677 | | 469 | 210,325 | 81,825 | 52,600 | 12,900 |
| Gray Gables precinct | 8 | 936 | 173 | 4 | 4 | 503 | 74 | 75 | 102 | 102 | 140,500 | 36,800 | 24,500 | 6,450 |
| Grove precinct | 17 | 3,226 | 382 | | 27 | 272 | 422 | 676 | 665 | 782 | 129,480 | 26,510 | 14,100 | 7,530 |
| Hequiam precinct | 15 | 716 | 74 | 1 | 20 | 196 | 91 | | 77 | 267 | 127,005 | 51,455 | 20,200 | 4,760 |
| Humtulpis precinct | 26 | 1,843 | 389 | | 3 | 137 | 1,187 | 122 | 15 | 157 | 159,900 | 58,115 | 29,150 | 11,364 |
| Johns River precinct | 6 | 922 | 133 | | | 96 | 38 | 416 | 214 | 25 | 65,000 | 11,500 | 4,200 | 2,375 |
| Junction precinct | 7 | 184 | | 10 | | 4 | | | 33 | 130 | 65,000 | 25,200 | 17,850 | 1,905 |
| Malone precinct | 22 | 4,390 | 863 | 15 | | 417 | 539 | 1,999 | 367 | 150 | 347,500 | 79,025 | 36,900 | 21,072 |
| Melbourne precinct | 8 | 567 | 58 | | 6 | 90 | 40 | 38 | 61 | 274 | 41,500 | 13,000 | 10,100 | 2,310 |
| Montsano precinct | 67 | 2,166 | 433 | 3 | 39 | 637 | 406 | 169 | 294 | 145 | 441,500 | 147,000 | 83,930 | 17,106 |
| Neeson precinct | 17 | 748 | 58 | 1 | 1 | 119 | 93 | 412 | 63 | 63 | 75,700 | 32,750 | 19,100 | 3,670 |
| Oakville precinct | 97 | 6,616 | 1,791 | 4 | 73 | 507 | 1,338 | 1,301 | 766 | 830 | 601,320 | 166,180 | 98,365 | 21,427 |
| Ocosta precinct | 14 | 513 | 89 | | 1 | 120 | 82 | 125 | 76 | 20 | 68,900 | 34,450 | 24,750 | 6,775 |
| Porter precinct | 24 | 2,293 | 404 | 1 | 28 | 190 | 426 | 425 | 624 | 165 | 140,700 | 47,900 | 27,200 | 9,380 |
| Quinalt precinct | 20 | 1,022 | 223 | | 10 | 62 | 465 | 138 | 83 | 69 | 97,200 | 37,250 | 23,050 | 10,630 |
| Satsop precinct | 49 | 4,838 | 907 | 13 | 97 | 729 | 1,355 | 264 | 836 | 637 | 490,943 | 183,350 | 81,800 | 32,584 |
| Summit precinct | 17 | 2,373 | 365 | | 94 | 269 | 1,353 | 103 | 730 | 67 | 169,600 | 54,350 | 31,600 | 11,703 |
| Vesta precinct | 17 | 3,022 | 336 | | 1 | 264 | 501 | 188 | 762 | 940 | 178,900 | 53,425 | 31,100 | 12,005 |
| Western precinct | 8 | 493 | 27 | | 1 | 82 | 156 | | 196 | 31 | 28,300 | 12,000 | 9,175 | 2,350 |
| Westport precinct | 14 | 2,408 | 84 | | 2 | 1 | | 385 | | 133 | 66,685 | 28,000 | 17,260 | 4,600 |
| White Star precinct | 33 | 2,299 | 149 | 5 | 101 | 299 | 964 | 248 | 491 | 81 | 154,775 | 41,225 | 22,575 | 5,565 |
| Wilderness precinct | 8 | 833 | 109 | 23 | 5 | 215 | | 37 | 108 | 34 | 69,200 | 22,700 | 9,750 | 4,900 |
| Wilson precinct | 15 | 2,641 | 441 | | | 339 | 435 | 198 | 1,060 | 148 | 188,005 | 54,900 | 24,300 | 6,200 |
| Wishkah precinct | 43 | 3,861 | 485 | 18 | 10 | 231 | 1,686 | 342 | 993 | 212 | 347,900 | 106,075 | 61,800 | 16,637 |
| Wynoochee precinct | 44 | 3,759 | 790 | 22 | 5 | 424 | 425 | 221 | 1,617 | 355 | 386,900 | 116,350 | 67,200 | 21,520 |
| All other minor civil divs. (8) | 6 | 373 | 25 | | 29 | 114 | | 21 | 174 | 10 | 24,400 | 12,700 | 8,900 | 1,260 |
| Island County | 877 | 48,877 | 13,199 | 181 | 1,089 | 3,767 | 12,101 | 3,767 | 11,678 | 3,159 | 5,153,585 | 1,697,153 | 910,318 | 362,301 |
| Austin precinct | 74 | 2,300 | 695 | 4 | 13 | 222 | 878 | 89 | 264 | 125 | 318,900 | 117,800 | 78,050 | 15,895 |
| Camano precinct | 15 | 1,734 | 108 | | 12 | 10 | 804 | 709 | 84 | 27 | 93,700 | 37,600 | 20,150 | 6,735 |
| Clinton precinct | 58 | 2,102 | 388 | 5 | 64 | 153 | 370 | 98 | 770 | 254 | 315,600 | 89,250 | 49,980 | 21,335 |
| Clover Valley precinct | 106 | 5,804 | 2,176 | 23 | 107 | 453 | 1,222 | 47 | 1,405 | 341 | 621,000 | 186,778 | 81,028 | 48,390 |
| Coupeville precinct | 3 | 143 | 58 | 15 | | | 62 | | | 8 | 22,120 | 9,500 | 5,000 | 1,300 |
| Crecent precinct | 61 | 5,742 | 1,682 | 27 | 209 | 556 | 801 | 156 | 2,114 | 217 | 423,665 | 120,225 | 51,625 | 36,180 |
| Glendale precinct | 26 | 1,017 | 112 | 7 | 49 | 80 | 91 | 130 | 216 | 282 | 95,200 | 32,610 | 18,900 | 4,647 |
| Greenbank precinct | 26 | 682 | 142 | | 2 | 199 | 147 | 163 | 29 | 29 | 99,000 | 33,660 | 24,750 | 7,575 |
| Langley precinct | 46 | 990 | 213 | 4 | 11 | 71 | 126 | 2 | 320 | 233 | 182,415 | 70,425 | 47,125 | 11,160 |
| Livingston Bay precinct | 51 | 2,970 | 848 | 5 | 32 | 112 | 518 | 1,041 | 227 | 176 | 383,050 | 119,725 | 62,225 | 18,394 |
| Mabana precinct | 19 | 1,206 | 89 | | 1 | 6 | 748 | 43 | 255 | 68 | 90,660 | 31,100 | 19,010 | 5,155 |
| Oak Harbor precinct | 18 | 644 | 156 | | 10 | 121 | 80 | | 238 | 39 | 102,800 | 36,800 | 20,200 | 12,765 |
| Prairie precinct | 59 | 5,942 | 1,864 | 13 | 24 | 879 | 942 | 151 | 1,982 | 87 | 596,900 | 139,150 | 75,900 | 35,055 |
| San De Flaca precinct | 45 | 3,492 | 1,280 | 37 | 129 | 148 | 886 | 244 | 683 | 95 | 355,125 | 104,750 | 60,400 | 27,281 |
| Saratoga precinct | 17 | 545 | 156 | 2 | 14 | 13 | 20 | 12 | 79 | 249 | 54,700 | 14,025 | 7,100 | 5,861 |
| Skagit Head precinct | 39 | 2,607 | 572 | 12 | 2 | 196 | 893 | 121 | 580 | 231 | 315,700 | 90,300 | 52,225 | 13,030 |
| Swantown precinct | 117 | 6,208 | 1,961 | 27 | 313 | 414 | 1,371 | 162 | 1,083 | 324 | 689,550 | 284,975 | 140,500 | 68,823 |
| Useless Bay precinct | 56 | 2,249 | 646 | | 40 | 160 | 373 | 101 | 402 | 327 | 282,600 | 117,600 | 68,450 | 16,675 |
| Utsalady precinct | 21 | 2,490 | 163 | | 24 | | 1,589 | 661 | 143 | 40 | 112,000 | 51,900 | 26,800 | 6,175 |
| Jefferson County | 373 | 86,646 | 4,180 | 828 | 547 | 3,739 | 7,869 | 9,967 | 5,137 | 1,484 | 2,011,344 | 643,070 | 389,735 | 144,104 |
| Brianon precinct | 7 | 466 | 113 | | 2 | 34 | 199 | 37 | 81 | | 45,100 | 19,840 | 13,270 | 4,510 |
| Center precinct | 30 | 3,563 | 670 | | 103 | 627 | 539 | 369 | 791 | 102 | 237,314 | 91,500 | 34,750 | 16,825 |
| Chimacum precinct | 23 | 3,629 | 811 | 112 | 10 | 1,241 | 418 | 305 | 652 | 171 | 330,750 | 84,000 | 30,200 | 28,375 |
| Clearwater precinct | 10 | 777 | 99 | | | 21 | 266 | 10 | 262 | 19 | 55,000 | 15,500 | 10,250 | 4,750 |
| Duckabush precinct | 3 | 478 | 34 | | | 25 | 439 | 10 | | | 36,000 | 14,250 | 3,800 | 1,220 |
| Evergreen precinct | 9 | 1,850 | 143 | | | 37 | 1,033 | 257 | | | 68,000 | 17,500 | 5,050 | 2,860 |
| Gardiner precinct | 17 | 2,103 | 139 | | 19 | 78 | 433 | 1,148 | 199 | 123 | 127,500 | 26,320 | 15,650 | 7,500 |
| Leland precinct | 14 | 1,399 | 184 | | | 207 | 408 | 45 | 268 | 227 | 107,500 | 30,200 | 18,325 | 7,025 |
| Nordland precinct | 18 | 639 | 132 | | 98 | 243 | 189 | 2 | | 40 | 74,000 | 24,450 | 12,550 | 6,050 |
| Norton precinct | 7 | 405 | 60 | | 2 | 27 | 158 | | 143 | 7 | 20,300 | 8,160 | 5,040 | 2,100 |
| Pacific precinct | 8 | 881 | 66 | | 18 | 400 | | 274 | | 123 | 28,500 | 5,600 | 3,500 | 1,255 |
| Port Discovery precinct | 12 | 1,390 | 198 | | 10 | 170 | 832 | 4 | 102 | 73 | 108,500 | 31,435 | 17,600 | 7,295 |
| Port Ludlow precinct | 14 | 1,444 | 218 | | 37 | 9 | 215 | 199 | 462 | 138 | 116,900 | 36,200 | 23,175 | 20,580 |
| Port Townsend precinct | 21 | 269 | 89 | | 38 | 40 | 25 | 12 | 7 | 27 | 118,800 | 51,750 | 27,700 | 8,110 |
| Quilcene precinct | 21 | 3,323 | 388 | | 70 | 172 | 1,038 | 69 | 308 | 276 | 175,900 | 76,475 | 44,575 | 13,861 |
| Quinalt precinct | 5 | 322 | 65 | | | | 142 | | 119 | 5 | 17,000 | 7,500 | 5,150 | 650 |
| Shine precinct | 9 | 431 | 78 | | 4 | 8 | | | | | | | | |

AGRICULTURE—WASHINGTON

661

NUMBER OF FARMS, FARM ACREAGE, AND SPECIFIED FARM VALUES, BY COUNTIES AND MINOR CIVIL DIVISIONS: 1930—Continued

| COUNTY AND MINOR CIVIL DIVISION | Number of farms April 1, 1930 | ALL LAND IN FARMS, APRIL 1, 1930, CLASSIFIED ACCORDING TO USE IN 1929 | | | | | | | SPECIFIED FARM VALUES, APRIL 1, 1930 | | | | | |
|------------------------------------|-------------------------------|---|-------------------------|----------------------|------------------------|-------------------|-------------------|-------------------|--|---------------------------------|-----------------------------------|------------------------------|------------------------------|---|
| | | All land in farms (acres) | Crop land | | | Pasture land | | | Wood-land not used for pasture (acres) | All other land in farms (acres) | Farm land and buildings (dollars) | All farm buildings (dollars) | Farmers' dwellings (dollars) | Farm implements and machinery (dollars) |
| | | | Crops harvested (acres) | Crop failure (acres) | Idle or fallow (acres) | Flow-able (acres) | Wood-land (acres) | All other (acres) | | | | | | |
| King County | 4,656 | 187,813 | 35,402 | 1,007 | 4,588 | 21,868 | 24,744 | 15,538 | 18,050 | 16,638 | 40,410,222 | 12,044,561 | 6,618,349 | 1,843,704 |
| Aaron precinct..... | 28 | 782 | 483 | 9 | 43 | 54 | 143 | 1 | 49 | 383,150 | 73,300 | 41,780 | 19,475 | |
| Algon precinct..... | 116 | 1,502 | 524 | 4 | 68 | 445 | 83 | 19 | 291 | 653,710 | 221,865 | 145,335 | 22,530 | |
| Arburn precinct..... | 27 | 1,026 | 152 | 87 | 28 | 42 | 476 | 64 | 208 | 135,800 | 48,850 | 30,980 | 6,210 | |
| Auburn precinct..... | 5 | 87 | 55 | 5 | 6 | 10 | 6 | 6 | 5 | 36,400 | 18,880 | 7,100 | 3,950 | |
| Avondale precinct..... | 20 | 1,432 | 256 | 5 | 90 | 73 | 432 | 103 | 275 | 207,400 | 64,400 | 38,750 | 4,140 | |
| Bellvue precinct..... | 72 | 961 | 378 | 10 | 80 | 56 | 36 | 13 | 24 | 526,000 | 163,133 | 127,085 | 22,465 | |
| Birch precinct..... | 43 | 3,173 | 798 | 22 | 6 | 476 | 890 | 25 | 847 | 527,000 | 132,025 | 65,300 | 32,940 | |
| Black Diamond precinct 1..... | 17 | 767 | 32 | 7 | 25 | 19 | 85 | 55 | 472 | 66,340 | 14,925 | 8,505 | 4,000 | |
| Black Diamond precinct 2..... | 7 | 83 | 32 | 10 | 10 | 23 | 23 | 16 | 7 | 27,160 | 9,650 | 7,500 | 1,145 | |
| Black River precinct..... | 15 | 70 | 32 | 9 | 9 | 5 | 7 | 7 | 24 | 183,500 | 85,310 | 25,760 | 23,740 | |
| Boddy precinct..... | 30 | 271 | 131 | 4 | 44 | 9 | 54 | 5 | 9 | 247,200 | 68,400 | 46,500 | 5,310 | |
| Boise precinct..... | 76 | 2,750 | 720 | 175 | 423 | 559 | 500 | 137 | 236 | 661,425 | 190,725 | 100,150 | 25,374 | |
| Bossert precinct..... | 15 | 191 | 25 | 27 | 20 | 110 | 172 | 3 | 183 | 181,000 | 66,000 | 30,600 | 4,650 | |
| Bothell precinct 1..... | 23 | 707 | 258 | 10 | 110 | 112 | 268 | 27 | 123 | 106,000 | 67,900 | 30,300 | 14,150 | |
| Bothell precinct 2..... | 32 | 749 | 155 | 13 | 18 | 10 | 110 | 208 | 27 | 267,700 | 77,900 | 60,800 | 13,285 | |
| Broadview precinct..... | 4 | 27 | 9 | 40 | 10 | 64 | 58 | 37 | 23 | 86,500 | 41,700 | 8,000 | 5,889 | |
| Buenna precinct..... | 30 | 450 | 70 | 21 | 6 | 6 | 7 | 7 | 149 | 272,300 | 75,400 | 43,450 | 6,210 | |
| Burien precinct..... | 14 | 83 | 21 | 28 | 13 | 17 | 17 | 8 | 30 | 131,500 | 51,100 | 33,500 | 3,490 | |
| Burton precinct..... | 41 | 459 | 155 | 29 | 13 | 6 | 6 | 7 | 15 | 242,650 | 107,500 | 57,890 | 4,940 | |
| Carnation precinct..... | 70 | 3,561 | 1,050 | 5 | 28 | 598 | 878 | 59 | 478 | 714,770 | 189,300 | 87,680 | 49,381 | |
| Cedar Mountain precinct..... | 56 | 2,141 | 398 | 27 | 88 | 253 | 597 | 313 | 465 | 351,600 | 98,100 | 78,750 | 16,569 | |
| Cedar River precinct..... | 29 | 681 | 286 | 5 | 18 | 178 | 89 | 59 | 44 | 329,550 | 65,150 | 43,150 | 18,470 | |
| Cherry Valley precinct..... | 63 | 5,083 | 1,156 | 2 | 9 | 650 | 317 | 494 | 1,041 | 581,780 | 132,800 | 64,075 | 34,750 | |
| Christopher precinct..... | 105 | 3,719 | 1,585 | 20 | 46 | 656 | 23 | 1,134 | 31 | 1,662,000 | 261,150 | 103,500 | 58,205 | |
| Coal Field precinct..... | 41 | 2,460 | 237 | 1 | 89 | 274 | 584 | 248 | 850 | 249,400 | 83,650 | 57,475 | 7,280 | |
| Cove precinct..... | 43 | 696 | 126 | 20 | 69 | 73 | 101 | 27 | 205 | 252,700 | 113,775 | 64,850 | 8,608 | |
| Covington precinct..... | 40 | 811 | 159 | 100 | 28 | 192 | 47 | 211 | 74 | 160,300 | 69,300 | 38,850 | 5,450 | |
| Cumberland precinct..... | 10 | 475 | 90 | 19 | 58 | 93 | 25 | 178 | 12 | 53,750 | 14,850 | 9,300 | 2,000 | |
| Des Moines precinct..... | 18 | 230 | 78 | 4 | 33 | 20 | 52 | 4 | 18 | 160,900 | 37,410 | 27,100 | 4,735 | |
| Dookton precinct..... | 7 | 64 | 37 | 9 | 9 | 18 | 18 | 11 | 53 | 32,500 | 17,500 | 11,200 | 485 | |
| Dolphin precinct..... | 17 | 325 | 149 | 17 | 8 | 1 | 15 | 11 | 83 | 178,500 | 51,350 | 31,250 | 2,900 | |
| Durham precinct..... | 8 | 745 | 63 | 18 | 22 | 405 | 144 | 28 | 55 | 54,200 | 39,150 | 14,100 | 3,100 | |
| Duwamish precinct..... | 40 | 435 | 274 | 2 | 15 | 18 | 4 | 25 | 97 | 342,082 | 69,600 | 40,100 | 23,635 | |
| Earlington precinct..... | 11 | 39 | 20 | 6 | 5 | 5 | 5 | 8 | 8 | 67,300 | 35,430 | 24,600 | 1,050 | |
| Elliott precinct..... | 21 | 794 | 154 | 17 | 68 | 166 | 42 | 67 | 69 | 156,100 | 42,150 | 13,000 | 11,305 | |
| Enatic precinct..... | 4 | 94 | 37 | 33 | 33 | 33 | 33 | 20 | 4 | 55,000 | 9,700 | 4,050 | 4,750 | |
| Enumclaw precinct, North Ward..... | 62 | 814 | 247 | 27 | 13 | 179 | 176 | 18 | 92 | 356,825 | 129,990 | 94,250 | 16,890 | |
| Enumclaw precinct, South Ward..... | 69 | 1,977 | 685 | 38 | 721 | 192 | 88 | 160 | 113 | 695,500 | 200,350 | 112,400 | 41,740 | |
| Fall City precinct..... | 97 | 5,701 | 958 | 1 | 495 | 753 | 1,260 | 407 | 1,267 | 1,042,000 | 331,330 | 161,800 | 46,567 | |
| Foster precinct..... | 9 | 80 | 38 | 11 | 9 | 9 | 9 | 9 | 24 | 114,800 | 67,500 | 24,900 | 24,502 | |
| Foy precinct..... | 4 | 16 | 4 | 3 | 3 | 3 | 3 | 3 | 9 | 47,357 | 20,557 | 11,200 | 2,875 | |
| Gilman precinct..... | 73 | 3,038 | 695 | 1 | 93 | 677 | 252 | 150 | 262 | 670,650 | 227,700 | 94,290 | 39,425 | |
| Green River precinct..... | 24 | 2,040 | 356 | 4 | 107 | 390 | 454 | 99 | 492 | 294,000 | 99,780 | 58,760 | 11,115 | |
| Greenwood precinct..... | 36 | 152 | 84 | 2 | 2 | 2 | 2 | 10 | 106 | 236,600 | 140,500 | 82,050 | 6,144 | |
| Haller Lake precinct..... | 11 | 29 | 19 | 1 | 5 | 223 | 652 | 119 | 303 | 103,000 | 41,300 | 27,500 | 3,525 | |
| Happy Valley precinct..... | 51 | 1,815 | 385 | 4 | 61 | 49 | 250 | 82 | 59 | 394,550 | 122,250 | 68,350 | 14,838 | |
| Harding precinct..... | 22 | 651 | 78 | 4 | 44 | 8 | 29 | 29 | 16 | 135,770 | 46,550 | 24,250 | 3,423 | |
| Hazlewood precinct..... | 12 | 95 | 36 | 11 | 5 | 9 | 9 | 17 | 74 | 77,500 | 25,850 | 16,950 | 4,650 | |
| Hilland precinct..... | 47 | 1,072 | 381 | 7 | 52 | 100 | 398 | 105 | 17 | 303,550 | 111,900 | 63,200 | 25,219 | |
| Hilbert precinct..... | 38 | 2,280 | 466 | 20 | 83 | 42 | 50 | 24 | 40 | 206,500 | 77,700 | 51,300 | 5,800 | |
| Hobart precinct..... | 65 | 2,318 | 449 | 8 | 61 | 203 | 683 | 183 | 291 | 312,400 | 102,255 | 56,325 | 17,603 | |
| Hollywood precinct..... | 61 | 2,031 | 366 | 4 | 18 | 460 | 369 | 232 | 76 | 608,989 | 144,419 | 65,104 | 53,800 | |
| Houghton precinct..... | 47 | 687 | 140 | 2 | 49 | 59 | 63 | 9 | 248 | 318,600 | 121,100 | 83,900 | 7,445 | |
| Inglewood precinct..... | 29 | 728 | 118 | 16 | 36 | 186 | 99 | 167 | 75 | 162,500 | 68,370 | 30,400 | 14,145 | |
| Island precinct..... | 12 | 228 | 47 | 24 | 24 | 24 | 24 | 10 | 147 | 63,000 | 12,925 | 8,650 | 700 | |
| Jovita precinct..... | 15 | 288 | 36 | 3 | 5 | 35 | 67 | 114 | 26 | 80,850 | 31,550 | 13,990 | 2,950 | |
| Juanita precinct..... | 128 | 1,670 | 439 | 24 | 65 | 233 | 217 | 137 | 281 | 968,118 | 378,900 | 200,000 | 36,400 | |
| Kanmors precinct..... | 7 | 70 | 17 | 7 | 1 | 13 | 8 | 8 | 31 | 41,500 | 17,040 | 11,200 | 3,200 | |
| Kennydale precinct..... | 40 | 323 | 80 | 1 | 67 | 23 | 60 | 22 | 74 | 249,500 | 98,010 | 61,500 | 5,855 | |
| Kant precinct..... | 13 | 123 | 84 | 4 | 44 | 21 | 21 | 20 | 20 | 129,000 | 61,700 | 39,400 | 4,725 | |
| Kirkland precinct 1..... | 3 | 20 | 6 | 14 | 875 | 1,982 | 96 | 608 | 378 | 27,000 | 6,000 | 3,300 | 390 | |
| Kirkland precinct 2..... | 9 | 28 | 12 | 19 | 33 | 1 | 1 | 24 | 26 | 64,900 | 20,600 | 14,400 | 1,400 | |
| Krain precinct..... | 90 | 5,218 | 1,273 | 52 | 14 | 875 | 1,982 | 96 | 608 | 815,600 | 202,400 | 117,870 | 43,940 | |
| Lake precinct..... | 10 | 135 | 31 | 6 | 19 | 33 | 1 | 1 | 24 | 81,000 | 27,450 | 16,300 | 1,600 | |
| Lake City precinct..... | 7 | 25 | 7 | 6 | 6 | 6 | 6 | 6 | 12 | 52,000 | 27,000 | 8,000 | 3,900 | |
| Lake View precinct..... | 5 | 164 | 42 | 31 | 35 | 35 | 35 | 62 | 4 | 89,490 | 10,550 | 4,650 | 1,315 | |
| Lester precinct..... | 3 | 1,547 | 18 | 11 | 8 | 80 | 33 | 26 | 210 | 27,500 | 8,200 | 3,600 | 800 | |
| Lisabuela precinct..... | 35 | 494 | 141 | 22 | 11 | 8 | 23 | 23 | 49 | 159,460 | 61,710 | 34,650 | 4,613 | |
| McGilvra precinct..... | 3 | 197 | 38 | 4 | 4 | 4 | 4 | 4 | 5 | 31,000 | 11,400 | 4,700 | 2,075 | |
| McKinley precinct..... | 45 | 290 | 177 | 8 | 17 | 39 | 1 | 13 | 35 | 338,200 | 72,065 | 46,175 | 17,105 | |
| Manhattan precinct..... | 30 | 502 | 114 | 5 | 7 | 97 | 92 | 10 | 110 | 321,200 | 82,245 | 55,400 | 6,520 | |
| Maple Leaf precinct..... | 25 | 117 | 39 | 2 | 6 | 12 | 18 | 12 | 28 | 223,950 | 82,800 | 29,050 | 6,860 | |
| Maury precinct..... | 48 | 718 | 223 | 8 | 23 | 27 | 367 | 19 | 93 | 196,000 | 71,425 | 44,485 | 6,880 | |
| Maywood precinct..... | 5 | 560 | 20 | 2 | 9 | 176 | 176 | 299 | 54 | 8,900 | 2,550 | 1,400 | 269 | |
| Meadow Point precinct..... | 6 | 32 | 12 | 17 | 19 | 13 | 2 | 7 | 14 | 61,000 | 10,300 | 12,000 | 2,500 | |
| Medina precinct..... | 26 | 171 | 109 | 14 | 68 | 1,111 | 197 | 3 | 38 | 185,200 | 69,800 | 40,900 | 6,150 | |
| Meeker precinct..... | 179 | 3,536 | 1,567 | 262 | 744 | 586 | 163 | 248 | 509 | 1,877,800 | 492,425 | 319,025 | 65,490 | |
| Meridian precinct..... | 168 | 3,456 | 944 | 61 | 73 | 194 | 394 | 180 | 156 | 1,219,350 | 480,030 | 280,015 | 60,635 | |
| Monohon precinct..... | 40 | 1,279 | 211 | 2 | 72 | 2 | 2 | 5 | 15 | 301,500 | 102,625 | 43,200 | 17,343 | |
| Morningside precinct..... | 10 | 112 | 36 | 3 | 17 | 17 | 17 | 5 | 5 | 135,500 | 32,000 | 22,500 | 2,560 | |
| Mount View precinct..... | 17 | 81 | 34 | 7 | 22 | 256 | 808 | 787 | 32 | 104,400 | 42,500 | 20,100 | 4,335 | |
| Muckleshoot precinct..... | 52 | 2,128 | 649 | 11 | 11 | 16 | 165 | 27 | 5 | 485,200 | 114,639 | 74,265 | 24,552 | |
| Newcastle precinct..... | 17 | 351 | 57 | 1 | 9 | 64 | 64 | 8 | 69 | 70,300 | 21,830 | 13,63 | | |

AGRICULTURE—WASHINGTON

NUMBER OF FARMS, FARM ACREAGE, AND SPECIFIED FARM VALUES, BY COUNTIES AND MINOR CIVIL DIVISIONS: 1930—Continued

| COUNTY AND MINOR CIVIL DIVISION | Number of farms April 1, 1930 | ALL LAND IN FARMS, APRIL 1, 1930, CLASSIFIED ACCORDING TO USE IN 1929 | | | | | | | | SPECIFIED FARM VALUES, APRIL 1, 1930 | | | | |
|--|-------------------------------|---|-------------------------|----------------------|------------------------|-------------------|-------------------|-------------------|--|--------------------------------------|-----------------------------------|------------------------------|------------------------------|---|
| | | All land in farms (acres) | Crop land | | | Pasture land | | | Wood-land not used for pasture (acres) | All other land in farms (acres) | Farm land and buildings (dollars) | All farm buildings (dollars) | Farmers' dwellings (dollars) | Farm implements and machinery (dollars) |
| | | | Crops harvested (acres) | Crop failure (acres) | Idle or fallow (acres) | Flow-able (acres) | Wood-land (acres) | All other (acres) | | | | | | |
| King County—Continued. | | | | | | | | | | | | | | |
| Pacific precinct..... | 32 | 365 | 135 | 9 | 4 | 183 | | 20 | 3 | 41 | 195,350 | 55,920 | 43,125 | 5,445 |
| Palmer precinct..... | 4 | 114 | 11 | | 2 | 2 | 19 | 41 | 29 | 10 | 15,600 | 7,500 | 4,000 | 1,225 |
| Preston precinct..... | 14 | 977 | 66 | | 18 | 105 | 58 | 521 | 197 | 17 | 117,700 | 26,800 | 11,450 | 2,900 |
| Quartermaster precinct..... | 61 | 1,040 | 379 | 8 | 53 | 66 | 60 | 157 | 49 | 268 | 667,950 | 210,950 | 103,100 | 20,820 |
| Ravenna precinct..... | 14 | 119 | 54 | 2 | 1 | | | 9 | 1 | 56 | 152,200 | 33,500 | 18,650 | 4,635 |
| Ravensdale precinct..... | 12 | 461 | 61 | | 126 | 842 | 753 | 98 | 100 | 167 | 36,650 | 9,200 | 5,650 | 2,725 |
| Redmond precinct..... | 88 | 2,732 | 621 | 25 | 1 | | | | | | 1,042,400 | 281,930 | 148,680 | 24,385 |
| Redondo precinct..... | 4 | 42 | 10 | 1 | 6 | 9 | 15 | | | 1 | 19,900 | 7,300 | 4,500 | 250 |
| Renton precinct..... | 3 | 89 | 1 | | 10 | 7 | | | | 5 | 108,500 | 12,150 | 6,000 | |
| Richmond precinct..... | 12 | 86 | 32 | | 1 | 12 | 5 | | | 3 | 181,000 | 60,500 | 22,700 | 9,000 |
| Riverton precinct..... | 21 | 99 | 45 | 18 | | 16 | 1 | | | 19 | 129,500 | 58,950 | 34,950 | 4,640 |
| Riverton Heights precinct..... | 26 | 100 | 55 | | 9 | 13 | 41 | 1 | 6 | 35 | 206,000 | 76,100 | 49,300 | 9,340 |
| Rose Hill precinct..... | 65 | 1,245 | 600 | 20 | 87 | 85 | 201 | 195 | 27 | 133 | 715,000 | 195,850 | 83,550 | 45,806 |
| Sattle precinct..... | 114 | 176 | 469 | 4 | 29 | 62 | 56 | 8 | 10 | 82 | 1,421,000 | 377,230 | 219,625 | 53,440 |
| Sherwood precinct..... | 5 | 170 | 86 | 1 | 2 | 100 | 2 | 8 | | 10 | 30,100 | 8,300 | 0,700 | 2,280 |
| Snoqualmie precinct..... | 12 | 364 | 86 | | 4 | 107 | 189 | 30 | 10 | 37 | 80,800 | 29,500 | 10,825 | 2,275 |
| Springbrook precinct..... | 42 | 689 | 215 | 6 | 43 | 107 | 177 | 17 | 91 | 73 | 285,250 | 102,750 | 48,200 | 19,495 |
| Squak precinct..... | 15 | 628 | 139 | | 98 | 35 | 332 | 9 | | 34 | 136,400 | 21,250 | 14,350 | 8,625 |
| Star Lake precinct..... | 32 | 178 | 21 | | 1 | 9 | | | | 23 | 56,500 | 10,200 | 5,400 | 1,300 |
| Stillwater precinct..... | 13 | 1,674 | 200 | | 96 | 94 | 575 | 125 | 462 | 40 | 128,700 | 83,455 | 15,600 | 7,410 |
| Suisse Creek precinct..... | 86 | 3,078 | 856 | 2 | 16 | 362 | 62 | 1,149 | 148 | 485 | 530,900 | 175,600 | 95,250 | 25,898 |
| Sunnysdale precinct..... | 80 | 720 | 230 | 26 | 101 | 89 | 19 | 17 | 46 | 192 | 750,420 | 271,070 | 143,780 | 33,485 |
| Swan Lake precinct..... | 11 | 375 | 90 | | | 42 | 66 | 117 | 42 | 18 | 69,750 | 23,780 | 14,075 | 4,410 |
| Tanner precinct..... | 19 | 1,008 | 55 | | | 101 | 202 | | 595 | 55 | 71,900 | 45,000 | 21,400 | 8,660 |
| Tukwila precinct..... | 13 | 209 | 29 | 8 | 63 | | | 44 | | 65 | 118,700 | 46,000 | 21,400 | 2,640 |
| Valley precinct..... | 82 | 2,250 | 498 | 3 | 50 | 513 | 557 | 127 | 349 | 153 | 587,100 | 174,050 | 100,950 | 36,775 |
| Vashon precinct..... | 79 | 1,159 | 389 | 100 | 87 | 111 | 108 | 8 | 56 | 300 | 686,350 | 293,550 | 143,500 | 25,480 |
| Vincent precinct..... | 35 | 3,349 | 645 | | 5 | 750 | 430 | 856 | 517 | 146 | 595,050 | 172,225 | 44,825 | 13,565 |
| Wabash precinct..... | 86 | 5,159 | 1,434 | 81 | 59 | 377 | 339 | 1,669 | 391 | 309 | 855,950 | 223,975 | 101,235 | 41,185 |
| Warren precinct..... | 27 | 2,230 | 716 | 35 | 154 | 596 | 160 | 75 | 104 | 399 | 603,900 | 156,625 | 57,500 | 8,552 |
| Webster precinct..... | 42 | 1,331 | 255 | 15 | 11 | 55 | 138 | 567 | 267 | 233 | 168,950 | 59,850 | 37,200 | 8,790 |
| White River precinct..... | 60 | 2,062 | 945 | 46 | | 835 | 43 | 56 | 55 | 109 | 887,925 | 174,805 | 85,665 | 40,644 |
| Wilburton precinct..... | 36 | 579 | 171 | 3 | 41 | 73 | 186 | 18 | 70 | 17 | 214,500 | 70,350 | 36,390 | 14,350 |
| Woodinville precinct..... | 41 | 1,333 | 351 | 26 | 83 | 152 | 325 | 95 | 89 | 212 | 354,300 | 93,475 | 53,255 | 21,800 |
| Wynoches precinct..... | 18 | 1,735 | 246 | | 15 | 128 | 488 | 244 | 483 | 134 | 147,050 | 29,550 | 15,100 | 5,775 |
| All other minor civil divs. (24) | 13 | 156 | 12 | | 12 | 38 | 11 | | 39 | 27 | 100,600 | 33,000 | 20,250 | 3,025 |
| King County Total | 1,557 | 39,367 | 7,739 | 149 | 2,097 | 3,671 | 9,389 | 2,593 | 9,234 | 3,495 | 7,385,112 | 3,322,424 | 2,064,083 | 400,918 |
| Kitsap County | | | | | | | | | | | | | | |
| Annapolis precinct..... | 62 | 858 | 198 | 6 | 14 | 78 | 185 | 96 | 236 | 80 | 253,070 | 114,800 | 79,150 | 13,581 |
| Bangor precinct..... | 29 | 857 | 141 | | 18 | 41 | 109 | 38 | 32 | 178 | 142,300 | 59,350 | 29,900 | 8,945 |
| Bethel precinct..... | 83 | 2,383 | 684 | 8 | 84 | 148 | 469 | 320 | 551 | 119 | 294,050 | 109,880 | 65,550 | 17,385 |
| Breidablick precinct..... | 107 | 2,935 | 720 | 6 | 42 | 353 | 223 | 792 | 503 | 178 | 410,200 | 178,780 | 110,385 | 20,105 |
| Brownsville precinct..... | 28 | 689 | 157 | | 64 | 46 | 237 | 12 | 108 | 35 | 183,400 | 56,750 | 36,610 | 4,815 |
| Burley precinct..... | 37 | 1,416 | 207 | 24 | 47 | 173 | 192 | 78 | 217 | 478 | 169,500 | 60,500 | 32,330 | 8,645 |
| Chico precinct..... | 26 | 495 | 51 | 3 | 67 | 76 | 58 | 2 | 217 | 21 | 185,700 | 107,550 | 82,025 | 7,895 |
| Colby precinct..... | 31 | 633 | 89 | 4 | 43 | 122 | 266 | 30 | 51 | 28 | 139,200 | 62,300 | 40,000 | 8,450 |
| Croby precinct..... | 12 | 1,211 | 139 | 1 | 60 | 197 | 43 | 40 | 688 | 43 | 58,500 | 25,000 | 11,950 | 6,030 |
| Eagle Harbor precinct..... | 35 | 553 | 219 | | 115 | 5 | 166 | | 2 | 56 | 100,580 | 51,300 | 37,150 | 23,945 |
| Fragaria precinct..... | 31 | 1,044 | 177 | 7 | 100 | 35 | 180 | 8 | 450 | 87 | 204,000 | 94,580 | 62,800 | 12,282 |
| Gleaswood precinct..... | 27 | 1,058 | 152 | 1 | 129 | 22 | 104 | 44 | 538 | 103 | 96,950 | 35,535 | 16,515 | 6,590 |
| Harper precinct..... | 66 | 1,630 | 174 | 9 | 132 | 53 | 208 | 8 | 388 | 58 | 321,450 | 182,535 | 107,175 | 23,163 |
| Holly Center..... | 4 | 19 | | | 37 | 2 | 30 | 5 | | 4 | 17,800 | 5,900 | 4,200 | 925 |
| Inland Center precinct..... | 23 | 409 | 105 | | 79 | 4 | 169 | | 38 | 73 | 111,550 | 53,250 | 25,900 | 8,065 |
| Keyport precinct..... | 37 | 704 | 161 | 1 | 20 | 155 | 274 | 18 | 10 | 6 | 202,000 | 112,150 | 70,340 | 5,575 |
| Kingston precinct..... | 77 | 2,345 | 373 | | 32 | 98 | 858 | 393 | 216 | 380 | 268,350 | 108,010 | 69,260 | 14,095 |
| Liberty precinct..... | 12 | 176 | 52 | | 127 | 27 | 45 | | 18 | 12 | 65,090 | 27,000 | 17,100 | 2,035 |
| Long Lake precinct..... | 35 | 1,277 | 167 | | 127 | 27 | 446 | | 52 | 303 | 225,650 | 69,950 | 45,050 | 11,288 |
| Manchester precinct..... | 3 | 60 | 10 | | 1 | | | | | 1 | 9,250 | 2,550 | 1,900 | 375 |
| Manetta precinct..... | 29 | 596 | 73 | | 31 | 62 | 292 | | | 34 | 149,300 | 70,675 | 52,500 | 4,850 |
| Marine Drive precinct..... | 5 | 81 | 8 | | 17 | 35 | 10 | | | 7 | 34,500 | 16,400 | 9,250 | 3,060 |
| Navy Yard City precinct..... | 19 | 247 | 36 | 1 | 15 | 78 | 57 | 8 | | 13 | 95,500 | 40,460 | 23,650 | 8,401 |
| Olalla precinct..... | 45 | 843 | 162 | 15 | 32 | 216 | 49 | 41 | 78 | 250 | 185,700 | 92,045 | 55,910 | 14,745 |
| Pearson precinct..... | 87 | 1,458 | 230 | 34 | 67 | 307 | 174 | 98 | 442 | 136 | 848,400 | 202,200 | 117,760 | 7,380 |
| Point No Point precinct..... | 18 | 478 | 169 | 3 | 7 | 14 | 169 | 49 | | 87 | 102,600 | 47,500 | 29,400 | 4,780 |
| Port Blakely precinct..... | 24 | 558 | 96 | 1 | 3 | 144 | 24 | 2 | 268 | 20 | 149,030 | 54,100 | 32,900 | 3,480 |
| Port Gamble precinct..... | 4 | 525 | 54 | | | 30 | 441 | | | 77 | 21,500 | 6,650 | 4,100 | 500 |
| Port Madison precinct..... | 32 | 606 | 172 | | 36 | 39 | 119 | 74 | | 44 | 180,700 | 80,178 | 34,638 | 7,230 |
| Port Orchard precinct..... | 39 | 597 | 130 | | 54 | 58 | 183 | 54 | 74 | 44 | 145,250 | 75,900 | 53,750 | 8,070 |
| Poulsbo precinct..... | 214 | 5,431 | 1,206 | 10 | 238 | 344 | 1,717 | 180 | 1,357 | 379 | 983,525 | 444,370 | 288,485 | 41,670 |
| Rolling Bay precinct..... | 33 | 482 | 146 | 5 | 40 | 91 | 71 | 3 | | 69 | 178,700 | 67,500 | 40,800 | 9,170 |
| Seabeck precinct..... | 25 | 1,800 | 119 | | 192 | 49 | 58 | | 1,465 | 7 | 206,400 | 101,050 | 54,850 | 6,710 |
| Silverdale precinct..... | 85 | 2,250 | 540 | 1 | 179 | 247 | 418 | 13 | 645 | 207 | 564,300 | 273,535 | 134,800 | 48,465 |
| Suquamish precinct..... | 35 | 1,109 | 189 | 2 | 9 | 55 | 811 | 6 | | 37 | 170,300 | 68,750 | 40,800 | 10,780 |
| Tracyton precinct..... | 49 | 788 | 254 | 4 | 30 | 36 | 314 | 30 | 38 | 82 | 230,417 | 119,401 | 82,300 | 12,525 |
| Waterman precinct..... | 29 | 509 | 162 | 3 | 3 | 68 | 148 | 99 | 2 | 24 | 120,550 | 64,500 | 42,250 | 6,350 |
| All other minor civil divs. (4) and United States Navy Yard..... | 3 | 13 | 7 | | | 1 | | | | 5 | 42,850 | 20,000 | 10,800 | 3,725 |
| Kitsap County Total | 888 | 359,003 | 61,814 | 2,509 | 5,961 | 14,837 | 71,258 | 182,518 | 1,809 | 18,906 | 14,877,961 | 3,144,765 | 1,683,135 | 1,005,367 |
| Kititas County | | | | | | | | | | | | | | |
| Cle Elum precinct..... | 4 | 121 | 10 | | | 83 | | | 1 | 57 | 11,500 | 6,750 | 3,050 | 275 |
| Colocum precinct..... | 6 | 22,187 | 130 | | 65 | 120 | 19,918 | 1,952 | | 5 | 186,679 | 21,744 | 12,000 | 10,082 |
| Columbia River precinct..... | 4 | 20,181 | 19 | | 100 | | | 20,006 | | 65 | 99,805 | 5,400 | 3,700 | 6,200 |
| East Kittitas precinct..... | 6 | 57,038 | 8,961 | 433 | 600 | 3,708 | 9,777 | 32,041 | 9 | | | | | |

AGRICULTURE—WASHINGTON

663

NUMBER OF FARMS, FARM ACREAGE, AND SPECIFIED FARM VALUES, BY COUNTIES AND MINOR CIVIL DIVISIONS: 1930—Continued

| COUNTY AND MINOR CIVIL DIVISION | Number of farms April 1, 1930 | ALL LAND IN FARMS, APRIL 1, 1930, CLASSIFIED ACCORDING TO USE IN 1930 | | | | | | | | SPECIFIED FARM VALUES, APRIL 1, 1930 | | | | |
|--|-------------------------------|---|----------------------------|-------------------------|---------------------------|----------------------|----------------------|----------------------|---|--------------------------------------|--------------------------------------|---------------------------------|---------------------------------|--|
| | | All land in farms (acres) | Crop land | | | Pasture land | | | Wood-land not used for pasture (acres) | All other land in farms (acres) | Farm land and buildings (dollars) | All farm buildings (dollars) | Farmers' dwellings (dollars) | Farm implements and machinery (dollars) |
| | | | Crops harvested (acres) | Crop failure (acres) | Idle or fallow (acres) | Flow-able (acres) | Wood-land (acres) | All other (acres) | | | | | | |
| | | | | | | | | | | | | | | |
| Kititas County—Continued. | | | | | | | | | | | | | | |
| Liberty precinct..... | 6 | 553 | 115 | 5 | 3 | 415 | | | 15 | 26,250 | 7,750 | 4,500 | 3,700 | |
| Manastash precinct..... | 02 | 28,992 | 5,048 | 83 | 792 | 829 | 1,268 | 20,004 | 80 | 1,290,035 | 279,710 | 152,600 | 83,781 | |
| North Ellensburg precinct..... | 19 | 1,522 | 707 | | 28 | 105 | | 632 | 778 | 194,400 | 43,500 | 27,800 | 9,185 | |
| North Kittitas precinct..... | 83 | 19,758 | 5,090 | 117 | 905 | 2,595 | 872 | 9,310 | 85 | 1,243,300 | 312,915 | 180,750 | 81,170 | |
| Reoh Point precinct..... | 81 | 5,630 | 1,871 | | 37 | 350 | 2,526 | 301 | 104 | 296,100 | 69,200 | 37,150 | 30,520 | |
| Ridgeway precinct..... | 62 | 13,030 | 6,000 | 110 | 353 | 611 | 665 | 5,538 | 5 | 1,523,745 | 317,300 | 172,100 | 113,883 | |
| Roslyn precinct..... | 9 | 178 | 31 | | 3 | 107 | 8 | 2 | 13 | 22,100 | 14,750 | 3,200 | 1,550 | |
| Sanders precinct..... | 33 | 4,757 | 2,201 | 38 | 152 | 700 | 15 | 1,358 | 40 | 447,490 | 101,630 | 63,000 | 19,000 | |
| South Ellensburg precinct..... | 71 | 6,074 | 3,083 | 15 | 277 | 746 | 674 | 539 | 59 | 1,035,100 | 239,785 | 165,200 | 85,345 | |
| South Kittitas precinct..... | 64 | 28,117 | 5,235 | 225 | 339 | 841 | 45 | 20,987 | 30 | 1,562,255 | 398,550 | 183,250 | 124,827 | |
| Swauk precinct..... | 32 | 13,613 | 2,523 | 177 | 450 | 107 | 9,841 | 399 | 30 | 425,225 | 89,700 | 43,100 | 27,410 | |
| Teanaway precinct..... | 40 | 15,956 | 2,084 | 149 | 339 | 206 | 12,451 | 622 | | 427,240 | 108,550 | 68,700 | 28,566 | |
| Upper Teanaway precinct..... | 16 | 9,007 | 807 | | | | 8,892 | 869 | 270 | 178,450 | 34,100 | 17,850 | 13,900 | |
| West Kittitas precinct..... | 87 | 16,550 | 5,396 | 79 | 204 | 1,469 | 3,115 | 3,641 | 124 | 1,090,917 | 264,200 | 148,150 | 67,170 | |
| All other minor civil divs. (4) ¹ | 4 | 1,733 | 60 | | | 9 | 455 | 1,195 | | 8,300 | 3,700 | 2,600 | 273 | |
| Klickitat County..... | 1,074 | 651,395 | 93,705 | 7,624 | 77,671 | 21,960 | 84,050 | 337,019 | 11,362 | 17,993 | 12,607,130 | 2,399,675 | 1,343,631 | 864,419 |
| Alder Creek precinct..... | 36 | 44,845 | 8,660 | 740 | 9,394 | 170 | 3,918 | 20,289 | 920 | 734 | 868,500 | 131,610 | 60,440 | 75,740 |
| Alderdale precinct..... | 5 | 1,334 | 35 | 210 | 249 | | 785 | | 45 | 25,700 | 5,350 | 3,225 | 2,200 | |
| Appleton precinct..... | 43 | 9,961 | 1,092 | 75 | 290 | 397 | 410 | 6,459 | 377 | 861 | 218,000 | 58,850 | 23,825 | 18,800 |
| Bend precinct..... | 14 | 10,050 | 2,483 | | 2,510 | 30 | 200 | 4,527 | 180 | 120 | 166,600 | 23,100 | 11,775 | 21,700 |
| Bingen precinct..... | 3 | 350 | 41 | | 4 | 8 | 116 | | 10 | 177 | 7,900 | 3,400 | 2,700 | 400 |
| Burdoin Heights precinct..... | 54 | 6,421 | 1,017 | 152 | 254 | 244 | 1,573 | 2,252 | 272 | 257 | 238,700 | 71,150 | 44,825 | 11,372 |
| Camas Prairie precinct..... | 50 | 16,051 | 3,480 | 67 | 341 | 726 | 3,035 | 7,479 | 623 | 300 | 542,100 | 122,200 | 68,000 | 34,655 |
| Centerville precinct..... | 28 | 51,007 | 13,976 | 442 | 12,204 | 144 | 382 | 22,619 | 310 | 1,530 | 1,600,365 | 258,950 | 150,800 | 111,725 |
| Cleveland precinct..... | 88 | 41,585 | 4,253 | 60 | 3,874 | 927 | 6,435 | 25,685 | | 351 | 347,226 | 67,500 | 17,525 | 23,184 |
| Cliffs precinct..... | 8 | 9,066 | 243 | 10 | 230 | 131 | 1,280 | 6,991 | | 181 | 129,400 | 22,450 | 8,850 | 6,700 |
| Columbia precinct..... | 14 | 1,651 | 335 | | 55 | 10 | 241 | | 675 | | 191,630 | 27,575 | 16,500 | 10,794 |
| Columbus precinct..... | 10 | 7,243 | 480 | 5 | 399 | 83 | | 6,265 | | 11 | 153,500 | 24,900 | 17,100 | 6,650 |
| Dead Canyon precinct..... | 3 | 24,700 | 860 | 745 | 2,675 | | 3,830 | 16,470 | | 290 | 157,500 | 31,000 | 8,200 | 11,450 |
| Fruit Valley precinct..... | 66 | 3,679 | 884 | 62 | 194 | 95 | 1,238 | 569 | 445 | 192 | 417,800 | 132,800 | 60,625 | 28,750 |
| Gaunt precinct..... | 18 | 50,905 | 2,070 | 2,265 | 3,760 | 3,530 | 10,000 | 28,755 | | 495 | 327,936 | 39,850 | 18,200 | 33,275 |
| Hardison precinct..... | 23 | 69,808 | 4,624 | 475 | 3,990 | 770 | 8,960 | 50,025 | 80 | 684 | 496,782 | 42,400 | 18,200 | 25,000 |
| Hartland precinct..... | 22 | 15,137 | 3,200 | 142 | 3,375 | 2,107 | 1,792 | 4,310 | 40 | 171 | 326,130 | 42,500 | 17,000 | 32,755 |
| Husum precinct..... | 62 | 4,336 | 828 | 97 | 190 | 39 | 2,451 | 225 | 380 | 96 | 381,500 | 117,500 | 64,800 | 35,500 |
| Klickitat precinct..... | 6 | 1,276 | 87 | | 17 | 258 | 743 | 1,150 | | 18 | 23,000 | 8,700 | 2,055 | |
| Laurel precinct..... | 29 | 8,431 | 2,018 | | 74 | 966 | 1,508 | 1,240 | 2,459 | 166 | 239,310 | 49,700 | 23,700 | 6,000 |
| Lyle precinct..... | 86 | 17,085 | 1,853 | 115 | 785 | 789 | 2,000 | 11,670 | | 399 | 337,515 | 67,675 | 34,630 | 18,435 |
| Major Creek precinct..... | 20 | 4,212 | 503 | 16 | 115 | 53 | 3,224 | 8,107 | | 227 | 194,800 | 34,800 | 18,500 | 8,775 |
| Pine Forest precinct..... | 29 | 11,223 | 2,787 | 60 | 2,631 | | 1,576 | 3,769 | | 100 | 483,800 | 80,100 | 31,500 | 44,700 |
| Pleasant precinct..... | 26 | 25,835 | 4,291 | 250 | 3,944 | 377 | 3,727 | 11,180 | 10 | 1,659 | 299,450 | 42,150 | 21,200 | 17,600 |
| Rookland precinct..... | 8 | 20,599 | 1,099 | 370 | 903 | 4,788 | | 3,375 | | 4,184 | 93,540 | 13,700 | 7,150 | 3,690 |
| Roosevelt precinct..... | 12 | 8,440 | 1,009 | 345 | 1,250 | 1,308 | | 4,508 | | 29 | 208,450 | 29,800 | 12,000 | 19,435 |
| Sand Springs precinct..... | 7 | 12,954 | 2,861 | 20 | 2,940 | 236 | 55 | 6,722 | | 140 | 241,800 | 29,800 | 12,000 | 26,000 |
| Shepard precinct..... | 13 | 40,329 | 3,849 | 161 | 3,182 | 1,025 | 9,500 | 22,407 | | 246 | 305,910 | 57,500 | 22,850 | 36,000 |
| Spring Canyon precinct..... | 7 | 14,253 | 2,795 | 150 | 2,921 | 80 | 4,360 | 8,107 | 88 | 209 | 174,370 | 16,000 | 5,700 | 11,800 |
| Spring Creek precinct..... | 53 | 22,081 | 4,583 | 376 | 2,633 | 300 | 4,360 | 8,107 | 88 | 322 | 437,940 | 111,900 | 57,000 | 28,415 |
| Trout Lake precinct..... | 71 | 10,778 | 2,036 | 2 | 1,132 | 949 | 2,214 | 4,432 | 3,559 | 834 | 748,050 | 198,700 | 92,575 | 35,500 |
| Wahkiacus precinct..... | 18 | 5,667 | 810 | 15 | 641 | 190 | 1,445 | 1,876 | 369 | 21 | 96,325 | 28,675 | 12,531 | 15,251 |
| White Salmon precinct..... | 18 | 470 | 69 | 7 | 54 | 5 | 28 | | 142 | 126 | 101,200 | 42,350 | 34,475 | 2,585 |
| Whitman precinct..... | 5 | 21,672 | 488 | 75 | 488 | 75 | 105 | 20,995 | | 9 | 119,200 | 17,100 | 7,750 | 5,600 |
| Woodland precinct..... | 6 | 12,479 | 1,038 | 12 | 1,058 | 227 | 5,768 | 3,476 | 572 | 330 | 205,450 | 55,150 | 26,450 | 15,460 |
| Precinct A..... | 45 | 23,666 | 6,542 | 135 | 4,841 | 318 | 228 | 9,276 | 270 | 2,058 | 908,500 | 162,650 | 80,350 | 67,754 |
| Precinct B..... | 25 | 20,481 | 5,786 | 50 | 4,297 | 172 | 900 | 3,891 | | 385 | 323,940 | 98,450 | 48,400 | 50,800 |
| Precinct C..... | 4 | 335 | 82 | 20 | 30 | 13 | 187 | | | 3 | 19,600 | 8,600 | 8,600 | 600 |
| All other minor civil divs. (4) ¹ | 4 | | | | | | | | | | | | | |
| Lewis County..... | 3,380 | 237,499 | 59,373 | 497 | 7,485 | 13,090 | 94,180 | 27,333 | 23,946 | 12,542 | 21,565,209 | 6,730,034 | 3,732,921 | 1,294,213 |
| Adna precinct..... | 40 | 5,801 | 2,071 | 19 | 129 | 259 | 1,930 | 637 | 442 | 294 | 661,225 | 222,650 | 112,625 | 61,840 |
| Agate precinct..... | 94 | 4,531 | 1,444 | 9 | 22 | 146 | 1,997 | 1,222 | 544 | 247 | 415,900 | 118,400 | 67,220 | 25,220 |
| Albusio precinct..... | 80 | 3,207 | 774 | | 28 | 5 | 2,119 | 72 | 95 | 114 | 345,300 | 145,125 | 77,460 | 18,514 |
| Alpha precinct..... | 44 | 3,002 | 615 | | 17 | 267 | 1,189 | 472 | 334 | 108 | 221,900 | 88,250 | 49,200 | 16,710 |
| Big Bottom precinct..... | 32 | 3,009 | 492 | 1 | 86 | 267 | 1,025 | 178 | 723 | 237 | 137,870 | 29,665 | 18,200 | 8,951 |
| Bolstorf precinct..... | 112 | 14,543 | 4,249 | 34 | 14 | 388 | 7,509 | 148 | 1,329 | 895 | 1,133,375 | 276,029 | 133,115 | 75,650 |
| Bunker precinct..... | 32 | 5,607 | 614 | 7 | 78 | 139 | 1,123 | 2,861 | 487 | 406 | 205,180 | 69,295 | 39,585 | 19,500 |
| Centralia precinct..... | 17 | 52 | 27 | | 5 | 13 | | 1 | 1 | | 61,430 | 27,025 | 19,525 | 6,590 |
| Chehalis precinct..... | 29 | 468 | 302 | | 57 | 57 | 8 | | 175 | 29 | 182,600 | 60,250 | 40,100 | 8,325 |
| Cinebar precinct..... | 54 | 3,808 | 705 | 7 | 257 | 273 | 1,534 | 596 | 412 | 31 | 241,300 | 78,925 | 42,535 | 8,162 |
| Clatsop precinct..... | 76 | 7,123 | 2,761 | | 146 | 521 | 2,339 | 649 | 313 | 305 | 847,450 | 214,200 | 116,000 | 58,268 |
| Clarke precinct..... | 71 | 2,972 | 1,395 | 3 | 25 | 222 | 689 | 23 | 58 | 174 | 559,700 | 161,250 | 84,400 | 28,575 |
| Coal Creek precinct..... | 29 | 1,929 | 501 | 8 | 32 | 122 | 1,033 | 62 | 66 | 164 | 230,300 | 70,500 | 46,200 | 5,600 |
| Cowlitz precinct..... | 83 | 9,603 | 3,633 | 9 | 512 | 1,241 | 2,652 | 632 | 295 | 559 | 928,150 | 261,450 | 144,385 | 43,319 |
| Cowlitz Bend precinct..... | 28 | 1,630 | 412 | | 29 | 6 | 1,390 | 156 | 559 | 71 | 167,700 | 67,740 | 32,200 | 9,930 |
| Crego precinct..... | 46 | 4,287 | 701 | | 57 | 105 | 2,638 | | 161 | 26 | 221,368 | 77,705 | 38,250 | 12,600 |
| Doty precinct..... | 29 | 2,738 | 356 | 2 | 100 | 43 | 1,538 | 464 | 469 | 102 | 150,900 | 58,450 | 28,400 | 11,800 |
| Dreus Prairie precinct..... | 24 | 3,454 | 681 | | 147 | 112 | 1,538 | 464 | 469 | 102 | 271,200 | 47,000 | 26,300 | 11,800 |
| Dryad precinct..... | 17 | 2,112 | 323 | 17 | 115 | 41 | 237 | 808 | 359 | 193 | 162,000 | 24,000 | 14,000 | 10,875 |
| Eagleton precinct..... | 25 | 1,269 | 457 | 7 | 41 | 65 | 2,711 | 504 | 161 | 43 | 354,600 | 77,425 | 43,785 | 13,100 |
| Eden precinct..... | 42 | 5,491 | 1,477 | 8 | 478 | 251 | 1,462 | 1,836 | 963 | 1,303 | 858,120 | 332,675 | 183,700 | 38,514 |
| Emery precinct..... | 164 | 8,163 | 1,862 | 18 | 98 | 303 | 3,037 | 337 | 573 | 386 | 367,890 | 106,235 | 66,000 | 28,474 |
| Ethel precinct..... | 70 | 6,049 | 1,270 | 6 | 32 | 84 | 648 | 34 | 534 | 57 | 103,000 | 32,900 | 19,200 | 4,305 |
| Ferry precinct..... | 10 | 1,650 | 260 | 1 | 189 | 210 | 877 | 54 | 32 | 232 | 811,100 | 375,935 | 236,200 | 46,965 |
| Fords Prairie precinct..... | 140 | 2,343 | 1,230 | 10 | 70 | 245 | 1,970 | 64 | 167 | 190 | 448,400 | 159,717 | 88,700 | 36,440 |
| Forest precinct..... | 74 | 3,886 | 1,170 | 10 | 98 | 19 | 247 | 2,014 | 60 | 172 | 237,630 | 63,720 | 33,400 | 16, |

AGRICULTURE—WASHINGTON

NUMBER OF FARMS, FARM ACREAGE, AND SPECIFIED FARM VALUES, BY COUNTIES AND MINOR CIVIL DIVISIONS: 1930—Continued

| COUNTY AND MINOR CIVIL DIVISION | Number of farms April 1, 1930 | ALL LAND IN FARMS, APRIL 1, 1930, CLASSIFIED ACCORDING TO USE IN 1929 | | | | | | | | SPECIFIED FARM VALUES, APRIL 1, 1930 | | | | |
|---|-------------------------------|---|-------------------------|----------------------|------------------------|-------------------|-------------------|-------------------|--|--------------------------------------|-----------------------------------|------------------------------|------------------------------|---|
| | | All land in farms (acres) | Crop land | | | Pasture land | | | Wood-land not used for pasture (acres) | All other land in farms (acres) | Farm land and buildings (dollars) | All farm buildings (dollars) | Farmers' dwellings (dollars) | Farm implements and machinery (dollars) |
| | | | Crops harvested (acres) | Crop failure (acres) | Idle or fallow (acres) | Plow-able (acres) | Wood-land (acres) | All other (acres) | | | | | | |
| Lewis County—Continued. | | | | | | | | | | | | | | |
| Harmony precinct..... | 28 | 2,249 | 381 | 7 | 24 | 190 | 1,113 | 257 | 219 | 65 | 135,100 | 35,300 | 22,075 | 9,195 |
| Independence precinct..... | 33 | 2,754 | 438 | 7 | 166 | 44 | 1,091 | 400 | 500 | 118 | 153,150 | 47,200 | 23,450 | 9,180 |
| Klickitat precinct..... | 86 | 7,030 | 1,995 | 5 | 255 | 440 | 3,067 | 582 | 485 | 201 | 633,800 | 139,595 | 91,267 | 36,255 |
| Kopiah precinct..... | 11 | 1,138 | 227 | 10 | 180 | 125 | 287 | 60 | 129 | 180 | 89,000 | 23,150 | 10,500 | 3,870 |
| Lincoln Creek precinct..... | 34 | 4,754 | 1,120 | 10 | 80 | 1,145 | 938 | 833 | 383 | 235 | 349,100 | 80,650 | 34,350 | 35,615 |
| Logan precinct..... | 22 | 2,020 | 432 | 118 | 83 | 1,113 | 257 | 251 | 33 | 33 | 115,450 | 27,000 | 14,325 | 9,115 |
| McCormick precinct..... | 11 | 1,086 | 87 | 15 | 4 | 922 | 12 | 12 | 12 | 12 | 35,300 | 15,000 | 8,675 | 2,145 |
| Mauermann precinct..... | 92 | 5,126 | 1,155 | 13 | 84 | 164 | 2,678 | 65 | 663 | 104 | 425,525 | 137,395 | 86,425 | 15,650 |
| Meekill precinct..... | 29 | 2,694 | 364 | 3 | 35 | 17 | 735 | 659 | 696 | 85 | 142,300 | 42,300 | 26,000 | 15,025 |
| Meyer precinct..... | 36 | 2,493 | 599 | 14 | 77 | 20 | 1,352 | 204 | 139 | 88 | 162,000 | 48,000 | 24,295 | 7,230 |
| Mineral precinct..... | 37 | 3,533 | 423 | 10 | 55 | 156 | 2,728 | 161 | 161 | 161 | 207,450 | 76,075 | 31,990 | 12,800 |
| Napavine precinct..... | 4 | 543 | 94 | 75 | 4 | 49 | 312 | 2 | 2 | 13 | 33,600 | 11,100 | 7,500 | 650 |
| Newaukum precinct..... | 75 | 3,312 | 1,096 | 55 | 122 | 153 | 1,247 | 262 | 261 | 176 | 361,000 | 112,425 | 65,075 | 23,884 |
| Onalaska precinct..... | 42 | 2,693 | 635 | 1 | 159 | 114 | 159 | 1,317 | 206 | 112 | 242,500 | 66,900 | 33,500 | 18,785 |
| Pareuvia precinct..... | 25 | 1,185 | 530 | 8 | 38 | 68 | 442 | 4 | 4 | 50 | 289,780 | 109,380 | 38,150 | 5,070 |
| Park precinct..... | 10 | 723 | 145 | 5 | 45 | 6 | 290 | 10 | 195 | 24 | 71,000 | 23,850 | 14,200 | 3,075 |
| Pe Ell precinct..... | 20 | 1,183 | 63 | 3 | 4 | 4 | 91 | 2 | 2 | 12 | 59,000 | 30,300 | 21,500 | 755 |
| Prescott precinct..... | 156 | 7,670 | 2,041 | 3 | 657 | 106 | 4,283 | 195 | 44 | 249 | 1,013,190 | 422,350 | 229,200 | 87,855 |
| Randall precinct..... | 102 | 10,906 | 2,183 | 44 | 198 | 1,033 | 4,316 | 775 | 1,910 | 467 | 690,430 | 152,625 | 94,790 | 41,150 |
| Salkum precinct..... | 72 | 5,992 | 1,549 | 13 | 214 | 364 | 2,714 | 58 | 739 | 346 | 572,025 | 147,415 | 74,900 | 31,295 |
| Salmon Creek precinct..... | 121 | 6,404 | 1,840 | 1 | 353 | 381 | 2,860 | 355 | 73 | 541 | 573,050 | 216,280 | 118,445 | 34,803 |
| Salzer precinct..... | 31 | 2,893 | 530 | 1 | 127 | 99 | 1,083 | 53 | 262 | 139 | 206,120 | 61,175 | 31,770 | 10,825 |
| Seminary Hill precinct..... | 17 | 2,805 | 207 | 29 | 138 | 215 | 79 | 31 | 104 | 106 | 101,100 | 25,000 | 15,350 | 2,990 |
| Skookumchuck precinct..... | 56 | 2,099 | 535 | 1 | 74 | 123 | 809 | 41 | 310 | 86 | 347,150 | 152,135 | 91,250 | 16,792 |
| Stillwater precinct..... | 91 | 3,611 | 893 | 1 | 147 | 85 | 2,153 | 103 | 120 | 109 | 312,651 | 93,721 | 51,064 | 16,412 |
| Sulphur Creek precinct..... | 79 | 6,574 | 1,423 | 7 | 150 | 286 | 2,100 | 906 | 874 | 823 | 457,150 | 135,070 | 80,675 | 26,861 |
| Temple precinct..... | 65 | 4,628 | 918 | 12 | 113 | 168 | 1,464 | 385 | 1,240 | 337 | 329,325 | 104,010 | 67,275 | 25,772 |
| Tilton precinct..... | 18 | 2,020 | 301 | 20 | 95 | 114 | 1,108 | 76 | 219 | 87 | 82,800 | 22,775 | 9,800 | 3,350 |
| Union precinct..... | 90 | 4,802 | 1,912 | 30 | 304 | 284 | 850 | 1,010 | 264 | 145 | 725,700 | 196,800 | 117,800 | 32,870 |
| Vader precinct..... | 13 | 456 | 103 | 1 | 31 | 5 | 284 | 27 | 27 | 6 | 54,400 | 16,500 | 8,500 | 1,500 |
| Venas precinct..... | 114 | 4,310 | 1,067 | 18 | 57 | 44 | 448 | 2,163 | 192 | 325 | 523,425 | 215,550 | 113,200 | 32,798 |
| Verndale precinct..... | 63 | 4,796 | 910 | 15 | 47 | 290 | 1,626 | 327 | 1,411 | 170 | 376,650 | 104,750 | 68,275 | 35,995 |
| Windom precinct..... | 3 | 160 | 42 | 1 | 11 | 85 | 1 | 12 | 10 | 8 | 5,500 | 1,300 | 900 | 500 |
| Winlock precinct..... | 9 | 61 | 12 | 12 | 19 | 1 | 9 | 9 | 8 | 10 | 35,100 | 20,900 | 6,200 | 2,250 |
| All other minor civil divs. (4) land part of Mount Rainier National Park..... | 5 | 489 | 27 | | | | 288 | 160 | | 14 | 21,500 | 8,700 | 7,400 | 1,585 |
| Lincoln County..... | 1,497 | 1,356,446 | 418,572 | 16,035 | 364,485 | 28,463 | 46,895 | 431,950 | 8,027 | 42,039 | 37,014,414 | 4,511,399 | 2,117,228 | 2,882,370 |
| Almira precinct..... | 43 | 42,518 | 15,770 | 170 | 16,310 | 140 | 8,783 | 1,345 | 1,029,200 | 108,500 | 54,200 | 94,481 | | |
| Columbia precinct..... | 23 | 14,405 | 2,814 | 98 | 2,911 | 575 | 1,036 | 6,644 | 332,300 | 35,950 | 16,350 | 21,750 | | |
| Condon precinct..... | 31 | 24,756 | 8,648 | 350 | 9,406 | 460 | 2,942 | 5,516 | 17 | 117 | 753,410 | 75,200 | 34,100 | 42,990 |
| Cottage School precinct..... | 11 | 11,237 | 2,085 | 1 | 1,719 | | 7,374 | 59 | 149,915 | 27,050 | 9,800 | 9,550 | | |
| Crab Creek precinct..... | 29 | 37,596 | 10,452 | 60 | 12,069 | 6 | 4,774 | 7,400 | 490 | 332 | 893,505 | 67,500 | 29,400 | 63,850 |
| Oreston precinct..... | 70 | 67,999 | 16,924 | 579 | 12,042 | 3,477 | 2,787 | 30,700 | 985 | 445 | 1,273,600 | 144,035 | 56,205 | 92,775 |
| Downs precinct..... | 15 | 8,422 | 2,425 | 2 | 2,975 | 215 | 1,694 | 1,694 | 1,183 | 1,183 | 207,590 | 28,500 | 16,400 | 37,876 |
| Earl precinct..... | 26 | 29,108 | 4,391 | 3 | 3,155 | 227 | 21,339 | 11 | 5 | 5 | 344,975 | 40,200 | 17,050 | 24,150 |
| East Davenport precinct..... | 24 | 17,796 | 7,992 | 25 | 6,253 | 135 | 2,961 | 135 | 284 | 284 | 765,985 | 99,750 | 42,400 | 54,847 |
| East Harrington precinct..... | 18 | 10,212 | 7,533 | 1,500 | 4,779 | | 2,071 | 2,071 | 329 | 329 | 688,800 | 92,400 | 32,900 | 60,550 |
| East Odessa precinct..... | 36 | 35,105 | 10,406 | 20 | 11,522 | 322 | 12,033 | 201 | 722,559 | 201 | 1,242,559 | 121,275 | 63,000 | 62,955 |
| Edwall precinct..... | 62 | 47,747 | 20,779 | 800 | 14,202 | 335 | 361 | 9,107 | 2,108 | 2,108 | 1,944,270 | 259,900 | 158,300 | 142,150 |
| Egypt precinct..... | 34 | 25,627 | 5,180 | 4 | 4,987 | 443 | 9,327 | 4,832 | 281 | 627 | 600,300 | 80,350 | 32,650 | 42,730 |
| Enos precinct..... | 31 | 26,020 | 8,083 | 1,353 | 12,361 | 65 | 13,336 | 252 | 503,900 | 252 | 503,900 | 61,450 | 24,210 | 50,480 |
| Finns precinct..... | 19 | 26,146 | 10,715 | 1,975 | 9,811 | 20 | 443 | 2,677 | 505 | 505 | 492,130 | 45,875 | 24,850 | 52,570 |
| Govan precinct..... | 16 | 20,160 | 5,744 | 6 | 6,123 | | 7,984 | 389 | 511,600 | 389 | 511,600 | 53,100 | 29,300 | 32,100 |
| Grand Coulee precinct..... | 51 | 40,226 | 16,242 | 5 | 14,046 | 40 | 2,342 | 2,342 | 7,551 | 7,551 | 1,458,550 | 139,250 | 61,025 | 116,634 |
| Indian Creek precinct..... | 17 | 12,115 | 1,949 | 80 | 1,554 | 30 | 5,277 | 3,034 | 230 | 1,638 | 1,276,000 | 159,050 | 82,400 | 121,449 |
| Irby precinct..... | 43 | 31,519 | 8,728 | 536 | 9,779 | 420 | 11,432 | 787 | 614 | 614 | 771,400 | 92,650 | 37,860 | 34,580 |
| Lamona precinct..... | 45 | 42,745 | 15,124 | 470 | 16,306 | 1,070 | 220 | 7,686 | 230 | 1,638 | 1,276,000 | 159,050 | 82,400 | 121,449 |
| Laraine precinct..... | 52 | 30,172 | 10,500 | 113 | 9,374 | 90 | 3,872 | 4,526 | 787 | 110 | 975,730 | 127,300 | 62,650 | 102,285 |
| Layton precinct..... | 28 | 30,697 | 7,876 | 115 | 7,912 | 175 | 290 | 14,463 | 17 | 17 | 473,270 | 59,400 | 29,800 | 56,150 |
| Lincoln precinct..... | 6 | 3,936 | 661 | 32 | 559 | 40 | 902 | 1,682 | 30 | 30 | 53,600 | 15,500 | 9,000 | 7,100 |
| Long Lake precinct..... | 8 | 1,438 | 127 | 15 | 284 | 105 | 677 | 85 | 195 | 20 | 62,000 | 6,050 | 2,850 | 3,795 |
| Miles precinct..... | 12 | 4,630 | 453 | 40 | 606 | 338 | 2,489 | 285 | 73 | 73 | 120,500 | 39,300 | 19,100 | 8,535 |
| Mohler precinct..... | 31 | 36,555 | 16,820 | 655 | 16,515 | 89 | 353 | 2,086 | 479 | 479 | 1,067,250 | 79,900 | 37,600 | 115,605 |
| Mondovi precinct..... | 79 | 59,799 | 22,516 | 770 | 17,143 | 2,038 | 5,096 | 10,622 | 543 | 543 | 2,519,586 | 306,950 | 138,250 | 169,935 |
| Moscow precinct..... | 32 | 31,252 | 13,471 | 690 | 9,190 | 150 | 540 | 8,880 | 411 | 411 | 1,290,320 | 155,150 | 69,940 | 91,395 |
| Mountain View precinct..... | 11 | 18,045 | 1,865 | 140 | 2,200 | 100 | 70 | 13,020 | 60 | 60 | 1,200,640 | 19,000 | 10,300 | 13,675 |
| North Davenport precinct..... | 21 | 15,463 | 6,638 | 200 | 4,482 | 35 | 150 | 8,621 | 180 | 177 | 543,750 | 68,900 | 30,900 | 33,655 |
| North Sprague precinct..... | 66 | 62,311 | 19,322 | 847 | 15,704 | 112 | 1,714 | 23,343 | 241 | 1,028 | 1,883,915 | 332,700 | 146,325 | 145,185 |
| North Wilbur precinct..... | 31 | 26,786 | 10,244 | 140 | 9,405 | 1,221 | 2,206 | 4,495 | 530 | 748 | 996,200 | 112,665 | 59,950 | 55,000 |
| Peach precinct..... | 36 | 7,030 | 667 | 33 | 329 | 2,115 | 2,206 | 1,675 | 5 | 5 | 210,890 | 40,500 | 23,050 | 12,350 |
| Reardon precinct..... | 55 | 28,392 | 13,223 | 867 | 9,280 | 710 | 330 | 2,442 | 190 | 1,291 | 1,606,945 | 204,150 | 101,875 | 105,475 |
| Rocklyn precinct..... | 37 | 27,974 | 8,758 | 4 | 6,301 | 1,580 | 9,543 | 1,019 | 799 | 799 | 776,240 | 116,800 | 53,000 | 51,680 |
| Sedalia precinct..... | 15 | 25,061 | 9,504 | 80 | 8,387 | 415 | 5,982 | 6,982 | 763 | 763 | 950,700 | 131,150 | 51,500 | 76,500 |
| Bherman precinct..... | 29 | 23,556 | 9,224 | 770 | 7,687 | 361 | 318 | 4,688 | 608 | 608 | 903,200 | 97,600 | 48,000 | 71,470 |
| South Sprague precinct..... | 15 | 75,633 | 2,143 | 1 | 100 | 351 | 1,00 | | | | | | | |

AGRICULTURE—WASHINGTON

665

NUMBER OF FARMS, FARM ACREAGE, AND SPECIFIED FARM VALUES, BY COUNTIES AND MINOR CIVIL DIVISIONS: 1930—Continued

| COUNTY AND MINOR CIVIL DIVISION | Number of farms April 1, 1930 | ALL LAND IN FARMS, APRIL 1, 1930, CLASSIFIED ACCORDING TO USE IN 1929 | | | | | | | | | SPECIFIED FARM VALUES, APRIL 1, 1930 | | | |
|--------------------------------------|-------------------------------|---|----------------------------|-------------------------|---------------------------|---------------------|----------------------|----------------------|--------------------------------|-------------------------|--------------------------------------|--------------------|--------------------|-------------------------------|
| | | Crop land | | | | Pasture land | | | Wood-land not used for pasture | All other land in farms | Farm land and buildings | All farm buildings | Farmers' dwellings | Farm implements and machinery |
| | | All land in farms (acres) | Crops harvested (acres) | Crop failure (acres) | Idle or fallow (acres) | Plowable (acres) | Wood-land (acres) | All other (acres) | | | | | | |
| | | | | | | | | | (acres) | (acres) | (acres) | (acres) | (dollars) | (dollars) |
| Mason County | 452 | 38,552 | 5,630 | 104 | 1,499 | 1,526 | 13,064 | 4,265 | 10,250 | 2,214 | 3,162,226 | 1,068,219 | 698,235 | 219,208 |
| Allyn precinct..... | 15 | 508 | 58 | ----- | 57 | 10 | 296 | 14 | 97 | 36 | 76,000 | 36,800 | 21,600 | 5,675 |
| Clifton precinct..... | 20 | 1,709 | 241 | ----- | 23 | 44 | 375 | 468 | 377 | 41 | 263,400 | 62,625 | 43,725 | 9,154 |
| Cloquallum precinct..... | 24 | 1,900 | 272 | ----- | 44 | 44 | 1,296 | ----- | 196 | 196 | 132,500 | 39,500 | 23,400 | 11,975 |
| Dayton precinct..... | 20 | 2,389 | 345 | ----- | 162 | 44 | 1,296 | ----- | 196 | 196 | 132,500 | 39,500 | 23,400 | 11,975 |
| Dewatto precinct..... | 3 | 585 | 96 | ----- | 141 | 147 | 675 | 215 | 264 | 232 | 131,500 | 35,400 | 23,400 | 10,365 |
| Ealls precinct..... | 43 | 2,361 | 514 | ----- | 116 | 67 | 1,040 | 94 | 25 | 505 | 294,455 | 95,500 | 57,500 | 1,525 |
| Grapaview precinct..... | 28 | 806 | 167 | 2 | 119 | 23 | 170 | 23 | 344 | 48 | 208,500 | 78,045 | 49,000 | 21,250 |
| Hartline precinct..... | 25 | 1,169 | 225 | 1 | 18 | 15 | 246 | 52 | 559 | 53 | 199,500 | 47,100 | 31,000 | 9,841 |
| Kamlicha precinct..... | 50 | 7,070 | 897 | 26 | 370 | 192 | 1,588 | 2,018 | 1,531 | 147 | 413,100 | 116,170 | 65,700 | 8,365 |
| Matlock precinct..... | 38 | 5,434 | 895 | 1 | 2 | 85 | 3,188 | 313 | 1,085 | 65 | 250,255 | 77,100 | 41,250 | 29,536 |
| Miller precinct..... | 42 | 2,980 | 391 | ----- | 83 | 57 | 1,246 | 36 | 984 | 183 | 226,000 | 88,900 | 56,200 | 28,183 |
| Northside precinct..... | 9 | 485 | 52 | ----- | 8 | 23 | 104 | 73 | 297 | 18 | 55,800 | 24,800 | 15,000 | 16,675 |
| Pickering precinct..... | 27 | 1,369 | 146 | ----- | 10 | 6 | 487 | 2 | 630 | 25 | 109,000 | 42,500 | 28,700 | 8,350 |
| Satsop precinct..... | 16 | 2,780 | 397 | ----- | 75 | 152 | 1,101 | 111 | 871 | 78 | 120,470 | 37,500 | 20,200 | 11,775 |
| Shelton precinct 2..... | 4 | 16 | 7 | ----- | 3 | 2 | ----- | ----- | 3 | ----- | 18,500 | 8,100 | 2,025 | ----- |
| Shelton precinct 7..... | 41 | 2,918 | 411 | ----- | 266 | 154 | 783 | 607 | 826 | 271 | 365,700 | 90,010 | 59,700 | 14,925 |
| Skokomish precinct..... | 10 | 633 | 99 | ----- | 25 | 47 | 116 | 53 | 133 | 160 | 73,250 | 22,500 | 13,500 | 7,795 |
| Tahuyah precinct..... | 6 | 475 | 62 | ----- | 4 | 20 | 102 | 5 | 265 | 11 | 42,800 | 10,300 | 4,200 | 2,965 |
| Union precinct..... | 4 | 741 | 99 | 74 | 84 | 25 | 85 | ----- | 361 | 13 | 6,500 | 5,000 | 4,000 | 5,000 |
| Westside precinct..... | 8 | 1,626 | 233 | ----- | 29 | 288 | 128 | 83 | 756 | 104 | 202,000 | 38,710 | 12,300 | 13,200 |
| All other minor civil divs. (3)..... | 4 | 269 | 18 | ----- | 4 | 5 | 5 | 163 | 62 | 12 | 35,500 | 9,500 | 6,500 | 1,100 |
| Okanogan County | 2,326 | 681,558 | 80,363 | 12,584 | 43,368 | 26,099 | 81,060 | 408,731 | 7,800 | 36,763 | 17,723,438 | 3,255,674 | 1,964,305 | 1,303,740 |
| Aeneas precinct..... | 19 | 10,520 | 561 | 130 | 219 | 421 | 1,527 | 7,521 | 141 | 61,100 | 10,950 | 4,925 | 7,395 | |
| Anglin precinct..... | 26 | 15,890 | 751 | 7 | 230 | 154 | 584 | 14,002 | 99 | 134,550 | 14,050 | 7,800 | 9,935 | |
| Beeman precinct..... | 63 | 25,511 | 2,948 | 485 | 902 | 730 | 3,526 | 15,991 | 110 | 799 | 180,440 | 56,425 | 34,100 | 26,020 |
| Bodie precinct..... | 15 | 5,271 | 372 | 39 | 311 | 275 | 2,348 | 1,817 | 109 | 109 | 63,900 | 14,370 | 3,600 | 16,020 |
| Boston precinct..... | 8 | 1,833 | 746 | 5 | 306 | ----- | ----- | 751 | 23 | 23 | 633,000 | 112,000 | 20,200 | 28,500 |
| Brewster precinct..... | 30 | 9,993 | 1,049 | 460 | 987 | 324 | 1,066 | 5,822 | 195 | 738,900 | 142,000 | 101,800 | 53,905 | |
| Cameron precinct..... | 13 | 32,978 | 659 | 65 | 545 | 287 | 2,229 | 28,728 | 139 | 463 | 78,107 | 10,000 | 6,600 | 9,651 |
| Carlton precinct..... | 50 | 6,746 | 1,570 | 15 | 110 | 25 | 3,696 | 6,544 | 354 | 354 | 267,435 | 52,265 | 30,275 | 20,670 |
| Chesaw precinct..... | 40 | 20,518 | 2,817 | 1,422 | 2,374 | 1,373 | 3,270 | 8,544 | 384 | 384 | 366,360 | 47,100 | 28,720 | 28,872 |
| Concouilly precinct..... | 57 | 22,256 | 3,136 | 388 | 2,277 | 7,821 | 3,424 | 3,038 | 755 | 1,417 | 294,000 | 45,555 | 28,720 | 20,462 |
| Disautel precinct..... | 22 | 9,225 | 700 | 25 | 55 | 115 | 4,000 | 4,180 | 190 | 190 | 70,510 | 12,800 | 8,575 | 9,250 |
| Duley Lake precinct..... | 44 | 48,210 | 3,899 | 123 | 3,075 | 1,006 | 715 | 38,631 | 108 | 656 | 161,000 | 29,433 | 17,280 | 30,907 |
| Ellemah precinct..... | 12 | 6,170 | 710 | 193 | 312 | 31 | 50 | 4,041 | 108 | 864 | 46,200 | 8,500 | 5,500 | 7,790 |
| Ellisforde precinct..... | 30 | 6,081 | 644 | 62 | 312 | 31 | 820 | 3,332 | 756 | 122 | 324,700 | 35,800 | 21,475 | 17,316 |
| Havillah precinct..... | 35 | 16,438 | 4,061 | 189 | 2,701 | 222 | 271 | 8,806 | 188 | 188 | 208,100 | 38,425 | 23,875 | 30,600 |
| Huntley precinct..... | 15 | 6,869 | 1,435 | ----- | 150 | 185 | 100 | 4,477 | 420 | 102 | 49,500 | 13,325 | 9,000 | 7,000 |
| Kipling precinct..... | 39 | 18,160 | 4,930 | 1,282 | 3,387 | 298 | 2,180 | 5,483 | 133 | 465 | 272,550 | 47,625 | 22,255 | 32,540 |
| Loomis precinct..... | 48 | 18,273 | 1,631 | 113 | 1,233 | 981 | 2,471 | 9,218 | 45 | 2,578 | 337,800 | 76,100 | 41,000 | 24,200 |
| Malott precinct 1..... | 21 | 6,445 | 872 | 38 | 376 | 300 | 59 | 5,250 | 80 | 80 | 88,425 | 16,650 | 8,200 | 6,200 |
| Malott precinct 2..... | 42 | 7,822 | 1,057 | 118 | 294 | 97 | 2,607 | 2,508 | 81 | 1,000 | 435,400 | 77,565 | 54,100 | 34,500 |
| Mazama precinct..... | 34 | 6,999 | 696 | 51 | 242 | 92 | 3,084 | 263 | 297 | 374 | 308,150 | 61,320 | 51,025 | 15,025 |
| Methow precinct..... | 45 | 6,058 | 1,010 | 48 | 248 | 206 | 543 | 3,216 | 787 | 787 | 532,025 | 102,425 | 64,900 | 33,300 |
| Molson precinct..... | 65 | 29,633 | 6,258 | 1,682 | 3,494 | 669 | 2,444 | 14,045 | 1,041 | 501,200 | 86,975 | 44,250 | 68,825 | |
| Monse precinct 1..... | 29 | 20,299 | 1,492 | 568 | 2,266 | 1,721 | 208 | 13,618 | 156 | 156 | 189,040 | 16,000 | 11,625 | 15,000 |
| Monse precinct 2..... | 19 | 6,293 | 1,050 | ----- | 1,220 | 23 | 80 | 3,825 | ----- | ----- | 205,700 | 15,025 | 9,600 | 17,500 |
| Nespelem precinct..... | 108 | 47,576 | 2,797 | 577 | 2,496 | 689 | 7,614 | 28,904 | 690 | 3,800 | 371,004 | 46,767 | 31,667 | 20,615 |
| Nighthawk precinct..... | 13 | 6,313 | 510 | 657 | 150 | 445 | 520 | 3,245 | 20 | 766 | 166,000 | 30,000 | 12,000 | 5,200 |
| Okanogan precinct 1..... | 62 | 6,909 | 994 | 40 | 241 | 22 | 252 | 4,344 | 416 | 416 | 714,550 | 119,150 | 78,000 | 64,670 |
| Okanogan precinct 2..... | 62 | 3,223 | 650 | 8 | 70 | 167 | 222 | 2,044 | 262 | 262 | 538,040 | 121,726 | 90,550 | 35,430 |
| Omak precinct 1..... | 88 | 2,671 | 1,227 | 76 | 495 | 3 | 18 | 571 | 281 | 281 | 833,250 | 143,655 | 93,225 | 56,470 |
| Omak precinct 2..... | 99 | 2,785 | 1,352 | 16 | 166 | 393 | ----- | 328 | 80 | 430 | 1,074,150 | 223,590 | 130,775 | 108,028 |
| Omak precinct 3..... | 30 | 3,038 | 808 | 220 | 165 | 63 | 230 | 3,990 | ----- | ----- | 174,200 | 27,000 | 11,925 | 11,595 |
| Omak precinct 4..... | 21 | 1,026 | 372 | 10 | 215 | 1 | ----- | 125 | ----- | ----- | 249,600 | 50,600 | 31,255 | 21,255 |
| Oroville precinct 1..... | 80 | 8,909 | 1,211 | 396 | 996 | 99 | 867 | 4,633 | 707 | 707 | 539,560 | 92,815 | 57,475 | 32,735 |
| Oroville precinct 2..... | 91 | 4,553 | 1,061 | 20 | 207 | 35 | 6 | 2,408 | 162 | 664 | 814,680 | 119,050 | 86,450 | 44,900 |
| Pateros precinct..... | 63 | 12,199 | 1,227 | 142 | 475 | 392 | 714 | 7,906 | 5 | 1,278 | 564,133 | 143,796 | 70,965 | 27,093 |
| Pine Creek precinct..... | 16 | 10,055 | 879 | 11 | 319 | 140 | 2,980 | 5,129 | 80 | 192 | 73,250 | 24,275 | 13,125 | 6,900 |
| Pleasant Valley precinct..... | 16 | 4,540 | 284 | ----- | 319 | 111 | 1,639 | 1,897 | ----- | ----- | 47,733 | 10,500 | 6,975 | 6,120 |
| Riverside precinct..... | 76 | 25,114 | 1,692 | 238 | 1,795 | 642 | 1,776 | 19,619 | 70 | 832 | 690,445 | 129,000 | 78,500 | 27,670 |
| San Poil precinct..... | 34 | 15,423 | 1,286 | 106 | 269 | 494 | 5,242 | 7,372 | 309 | 309 | 110,440 | 18,575 | 8,400 | 12,940 |
| Slwash precinct..... | 13 | 11,261 | 1,071 | 10 | 598 | 455 | 639 | 7,347 | 1,080 | 51 | 67,600 | 17,700 | 8,600 | 6,470 |
| Spring Coulee precinct..... | 30 | 9,206 | 1,121 | 81 | 462 | 53 | 824 | 4,472 | 155 | 1,998 | 180,778 | 50,000 | 32,500 | 27,370 |
| Tonasket precinct 1..... | 152 | 40,172 | 3,395 | 978 | 434 | 294 | 1,294 | 32,833 | ----- | ----- | 1,719,100 | 264,426 | 180,175 | 90,675 |
| Tonasket precinct 2..... | 65 | 13,693 | 979 | 285 | 1,171 | 1,006 | 367 | 4,868 | 401 | 4,623 | 316,870 | 63,345 | 47,625 | 19,205 |
| Tunk Creek precinct..... | 42 | 15,710 | 1,743 | 73 | 700 | 1,444 | 1,175 | 9,556 | 740 | 267 | 111,440 | 20,800 | 13,175 | 17,565 |
| Twisp precinct 1..... | 60 | 10,101 | 1,715 | 121 | 223 | 418 | 1,652 | 8,605 | 137 | 290 | 349,375 | 72,805 | 48,730 | 35,255 |
| Twisp precinct 2..... | 59 | 18,731 | 2,293 | 78 | 538 | 606 | 1,780 | 12,598 | 62 | 776 | 448,400 | 91,800 | 61,650 | 38,965 |
| Wauconda precinct..... | 68 | 21,827 | 2,867 | 908 | 2,532 | 302 | 9,530 | 4,329 | 280 | 779 | 280,510 | 48,145 | 28,435 | 35,010 |
| Winthrop precinct..... | 123 | 29,297 | 4,272 | 725 | 510 | 446 | 4,908 | 16,236 | 347 | 1,852 | 758,950 | 106,560 | 115,925 | 67,443 |
| Pacific County | 570 | 56,430 | 7,500 | 83 | 674 | 6,714 | 16,381 | 6,700 | 11,191 | 8,187 | 4,082,365 | 1,247,840 | 682,320 | 344,447 |
| Bay Center precinct..... | 10 | 1,433 | 163 | 10 | 1 | 527 | 400 | 135 | 153 | 44 | 95,000 | 24,500 | 11,700</ | |

NUMBER OF FARMS, FARM ACREAGE, AND SPECIFIED FARM VALUES, BY COUNTIES AND MINOR CIVIL DIVISIONS: 1930—Continued

| COUNTY AND MINOR CIVIL DIVISION | Number of farms April 1, 1930 | ALL LAND IN FARMS, APRIL 1, 1930, CLASSIFIED ACCORDING TO USE IN 1929 | | | | | | | | SPECIFIED FARM VALUES, APRIL 1, 1930 | | | | |
|----------------------------------|-------------------------------|---|----------------------------|-------------------------|---------------------------|----------------------|----------------------|----------------------|---|--------------------------------------|--------------------------------------|---------------------------------|---------------------------------|--|
| | | All land in farms (acres) | Crop land | | | Pasture land | | | Wood-land not used for pasture (acres) | All other land in farms (acres) | Farm land and buildings (dollars) | All farm buildings (dollars) | Farmers' dwellings (dollars) | Farm implements and machinery (dollars) |
| | | | Crops harvested (acres) | Crop failure (acres) | Idle or fallow (acres) | Plow-able (acres) | Wood-land (acres) | All other (acres) | | | | | | |
| Pacific County—Continued. | | | | | | | | | | | | | | |
| North River precinct..... | 17 | 1,414 | 206 | | | 97 | 530 | 36 | 507 | 38 | 94,450 | 31,150 | 17,700 | 8,825 |
| Oysterville precinct..... | 7 | 497 | 112 | | 1 | 17 | 264 | 57 | 36 | 10 | 46,000 | 14,200 | 4,900 | 3,550 |
| Raymond precinct..... | 45 | 1,755 | 357 | | 15 | 197 | 492 | 344 | 199 | 151 | 228,005 | 89,405 | 55,425 | 14,880 |
| Salmon Creek precinct..... | 13 | 1,701 | 118 | | | 20 | 146 | 213 | 578 | 628 | 51,500 | 22,900 | 14,100 | 4,485 |
| Seaview precinct..... | 38 | 1,629 | 345 | 27 | 19 | 56 | 258 | 306 | 53 | 535 | 284,650 | 73,950 | 33,800 | 21,670 |
| Smith Creek precinct..... | 14 | 1,789 | 168 | 5 | 6 | 98 | 304 | 200 | 675 | 303 | 56,700 | 23,050 | 9,175 | 7,100 |
| South Bend precinct 1..... | 7 | 2,928 | 137 | | | 893 | 266 | 450 | 460 | 722 | 146,500 | 26,275 | 7,750 | 5,985 |
| South Bend precinct 2..... | 9 | 291 | 21 | | 4 | 6 | 54 | 192 | | 14 | 21,200 | 9,125 | 6,425 | 2,350 |
| Sylvan precinct..... | 38 | 987 | 191 | | | 112 | 211 | 170 | 178 | 125 | 187,900 | 85,815 | 63,000 | 11,773 |
| Willapa precinct..... | 44 | 2,265 | 366 | 3 | 1 | 297 | 498 | 125 | 719 | 256 | 180,800 | 67,150 | 26,735 | 10,655 |
| All other minor civil divs. (6) | 5 | 78 | 7 | | | 38 | 23 | 7 | | 3 | 10,000 | 7,300 | 3,750 | 850 |
| Fend Oreille County..... | 613 | 114,631 | 20,029 | 2,708 | 5,145 | 8,078 | 52,673 | 6,266 | 13,778 | 5,924 | 2,954,840 | 757,965 | 386,700 | 246,361 |
| Bealand precinct..... | 26 | 6,234 | 760 | 40 | 342 | 298 | 3,309 | 987 | 160 | 338 | 122,250 | 23,575 | 12,125 | 14,425 |
| Camden precinct..... | 44 | 6,941 | 654 | 19 | 234 | 297 | 4,303 | 87 | 660 | 637 | 164,450 | 38,085 | 22,200 | 9,569 |
| Cusick precinct..... | 36 | 10,964 | 3,085 | 644 | 1,256 | 2,237 | 2,512 | 490 | 567 | 203 | 281,550 | 53,200 | 20,720 | 18,565 |
| Daikena precinct..... | 57 | 7,398 | 1,067 | 192 | 238 | 106 | 2,969 | 933 | 1,047 | 146 | 217,450 | 70,955 | 35,010 | 30,065 |
| Diamond Lake precinct..... | 37 | 6,843 | 925 | 103 | 486 | 319 | 4,886 | 137 | 128 | 358 | 176,700 | 38,020 | 16,110 | 14,210 |
| East Iona precinct..... | 12 | 1,356 | 191 | 36 | 58 | 23 | 677 | 52 | 254 | 63 | 44,350 | 10,840 | 5,080 | 5,375 |
| Fertile Valley precinct..... | 54 | 6,255 | 496 | 69 | 152 | 181 | 2,943 | 305 | 1,343 | 796 | 145,600 | 34,100 | 16,010 | 9,935 |
| Furport precinct..... | 24 | 4,212 | 1,191 | 114 | 99 | 45 | 2,295 | 68 | 397 | 397 | 135,700 | 49,775 | 21,900 | 11,410 |
| Johnston precinct..... | 36 | 5,969 | 683 | 73 | 285 | 29 | 4,341 | 150 | 252 | 96 | 158,620 | 38,530 | 21,000 | 12,272 |
| Lenora precinct..... | 29 | 6,016 | 1,522 | 373 | 507 | 111 | 4,552 | 1 | 321 | 99 | 237,200 | 36,550 | 15,225 | 12,085 |
| Locke precinct..... | 20 | 6,284 | 1,350 | 236 | 605 | 406 | 1,137 | 269 | 2,460 | 249 | 180,510 | 49,290 | 30,680 | 14,340 |
| Lost Creek precinct..... | 9 | 3,250 | 141 | 17 | 40 | 17 | 1,119 | 675 | 905 | 36 | 48,750 | 12,775 | 6,650 | 4,050 |
| Metaline precinct..... | 11 | 1,806 | 188 | 8 | 19 | 4 | 1,217 | 100 | | 270 | 53,000 | 18,550 | 11,700 | 3,700 |
| Metaline Falls precinct..... | 8 | 1,052 | 153 | 32 | 12 | 35 | 501 | 319 | | 561 | 33,500 | 10,400 | 7,100 | 3,900 |
| North Newport precinct..... | 38 | 6,543 | 1,003 | 229 | 198 | 218 | 3,568 | 810 | 456 | 681 | 237,800 | 75,700 | 33,250 | 26,700 |
| Rocky Ford precinct..... | 19 | 4,541 | 979 | 60 | 78 | 91 | 1,145 | 80 | 1,833 | 275 | 69,500 | 21,150 | 12,115 | 5,270 |
| Ruby precinct..... | 14 | 2,376 | 203 | 26 | 16 | 88 | 1,139 | 83 | 728 | 93 | 60,575 | 15,300 | 8,200 | 4,250 |
| Sachsen precinct..... | 23 | 5,667 | 707 | 28 | 6 | 13 | 3,624 | 352 | 185 | 752 | 106,450 | 28,300 | 15,725 | 6,670 |
| South Newport precinct..... | 18 | 2,385 | 251 | 65 | 138 | 58 | 1,355 | 90 | 48 | 380 | 74,835 | 26,150 | 18,050 | 9,310 |
| Tiger precinct..... | 36 | 3,674 | 448 | 121 | 176 | 1,724 | 808 | 306 | 13 | 78 | 109,400 | 36,400 | 15,000 | 5,950 |
| Usk precinct..... | 27 | 9,426 | 3,863 | 212 | 179 | 1,659 | 2,636 | 360 | 414 | 103 | 221,900 | 51,950 | 23,050 | 20,265 |
| West Iona precinct..... | 38 | 3,499 | 338 | 11 | 111 | 144 | 2,107 | 200 | 585 | 3 | 78,750 | 27,560 | 13,800 | 6,645 |
| Pierce County..... | 4,696 | 139,678 | 29,844 | 547 | 5,460 | 16,353 | 49,865 | 10,789 | 15,581 | 12,359 | 32,990,454 | 10,383,166 | 6,294,020 | 1,509,491 |
| Alder precinct..... | 38 | 3,491 | 311 | 1 | 10 | 25 | 2,975 | 48 | 115 | 24 | 136,550 | 47,705 | 27,330 | 12,344 |
| Alderton precinct..... | 92 | 2,131 | 1,053 | 3 | 182 | 263 | 173 | 44 | 197 | 216 | 1,113,000 | 238,975 | 167,550 | 39,220 |
| American Lake precinct..... | 31 | 478 | 62 | 1 | 24 | 69 | 49 | 15 | 210 | 48 | 133,200 | 61,525 | 39,050 | 10,320 |
| Anderson Island precinct..... | 40 | 2,357 | 358 | 3 | 74 | 158 | 1,074 | 334 | 376 | 10 | 267,980 | 72,360 | 41,850 | 10,405 |
| Artondale precinct..... | 39 | 1,286 | 165 | 22 | 194 | 156 | 118 | 54 | 354 | 223 | 209,200 | 70,700 | 41,800 | 9,855 |
| Ashford precinct..... | 8 | 719 | 71 | 76 | 9 | 256 | 22 | 220 | | 5 | 87,750 | 52,200 | 13,700 | 3,640 |
| Breckon precinct..... | 138 | 2,269 | 627 | 9 | 46 | 51 | 760 | 241 | 176 | 359 | 773,500 | 257,875 | 162,575 | 29,135 |
| Brookdale precinct..... | 63 | 700 | 177 | 2 | 21 | 174 | 173 | | 25 | 128 | 337,450 | 166,875 | 95,170 | 18,643 |
| Buckley precinct 1..... | 82 | 1,855 | 378 | 1 | 69 | 151 | 258 | 194 | 367 | 437 | 372,700 | 153,515 | 100,020 | 7,092 |
| Buckley precinct 2..... | 65 | 2,193 | 608 | 12 | 27 | 293 | 639 | 28 | 457 | 134 | 491,600 | 141,625 | 84,270 | 10,695 |
| Collins precinct..... | 46 | 1,059 | 132 | 6 | 39 | 81 | 93 | 508 | 39 | 162 | 222,250 | 64,800 | 33,375 | 4,300 |
| Dieringer precinct..... | 28 | 700 | 196 | | 5 | 213 | 163 | 5 | 75 | 41 | 200,900 | 42,550 | 23,500 | 11,804 |
| DuPont precinct..... | 13 | 811 | 126 | | 16 | 148 | 124 | 800 | 19 | 78 | 109,175 | 20,850 | 9,950 | 7,215 |
| Eatonville precinct..... | 42 | 4,430 | 469 | 1 | 1 | 159 | 604 | 62 | 887 | 74 | 269,180 | 93,900 | 48,200 | 20,975 |
| Edgewood precinct..... | 173 | 2,128 | 736 | 28 | 110 | 290 | 674 | 58 | 166 | 206 | 1,083,600 | 392,100 | 243,400 | 33,545 |
| Elba precinct..... | 6 | 671 | 108 | | | | | 33 | | | 45,700 | 11,800 | 6,150 | 3,670 |
| Elk Plain precinct..... | 94 | 3,470 | 689 | | 224 | 335 | 1,780 | 134 | 112 | 196 | 385,200 | 150,760 | 96,030 | 26,995 |
| Fairfax precinct..... | 6 | 520 | 21 | | 5 | 19 | | 99 | 307 | 69 | 35,400 | 9,200 | 4,100 | 1,300 |
| Fir Crest precinct..... | 4 | 71 | 15 | | | 34 | 16 | 3 | 11 | 11 | 14,040 | 5,000 | 3,700 | 1,125 |
| Fox Island precinct..... | 41 | 813 | 160 | 4 | 50 | 28 | 175 | 93 | 191 | 112 | 220,000 | 89,415 | 68,600 | 7,025 |
| Gardenville precinct..... | 235 | 4,263 | 1,935 | 17 | 220 | 1,114 | 190 | 358 | 158 | 276 | 2,440,130 | 557,900 | 339,350 | 152,280 |
| Gig Harbor precinct 1..... | 38 | 600 | 143 | 10 | 68 | 113 | 120 | 15 | 98 | 24 | 180,800 | 77,350 | 46,950 | 9,761 |
| Gig Harbor precinct 2..... | 56 | 710 | 143 | 24 | 74 | 63 | 93 | 70 | 129 | 114 | 290,100 | 105,500 | 63,500 | 11,245 |
| Graham precinct..... | 115 | 4,771 | 1,004 | 5 | 196 | 1,085 | 1,736 | 410 | 193 | 142 | 572,600 | 197,775 | 114,950 | 37,230 |
| Grant precinct..... | 148 | 1,520 | 438 | 10 | 179 | 96 | 149 | 247 | 68 | 333 | 763,600 | 295,565 | 190,500 | 17,389 |
| Hales Pass precinct..... | 75 | 1,311 | 301 | 23 | 185 | 67 | 91 | 45 | 302 | 297 | 457,500 | 169,995 | 129,700 | 11,335 |
| Holz precinct..... | 25 | 2,918 | 289 | 68 | 122 | 1,006 | 16 | 707 | 110 | 110 | 355,100 | 63,350 | 28,295 | 19,695 |
| Home precinct..... | 60 | 420 | 102 | 2 | 17 | 33 | 47 | 13 | 138 | 68 | 160,200 | 76,590 | 38,600 | 3,188 |
| Hunts Prairie precinct..... | 12 | 727 | 45 | | 8 | 260 | 20 | 366 | | 28 | 128,600 | 39,700 | 19,600 | 14,500 |
| Interlaaken precinct..... | 8 | 588 | 13 | | | 379 | 152 | | 3 | 41 | 103,700 | 36,450 | 13,400 | 8,760 |
| Kapowsin precinct..... | 14 | 454 | 83 | 1 | 5 | | 130 | 117 | 46 | 72 | 56,800 | 24,550 | 14,900 | 1,235 |
| Kally Lake precinct..... | 72 | 2,745 | 558 | 1 | 55 | 153 | 730 | 107 | 879 | 262 | 350,700 | 117,400 | 68,100 | 20,995 |
| La Camas precinct..... | 40 | 3,914 | 572 | 18 | 251 | 18 | 2,786 | | 206 | 63 | 264,250 | 63,650 | 33,110 | 16,467 |
| Lake Bay precinct..... | 38 | 1,479 | 144 | 3 | 28 | 110 | 410 | 300 | 372 | 112 | 160,300 | 44,900 | 28,710 | 3,995 |
| Lake City precinct..... | 7 | 69 | | 4 | 14 | 2 | 21 | | 7 | 14 | 56,800 | 20,600 | 13,350 | 3,350 |
| Lake Tapps precinct..... | 23 | 3,443 | 506 | 2 | | 241 | 1,252 | 3 | 1,342 | 97 | 276,000 | 61,475 | 35,100 | 8,800 |
| Lake View precinct..... | 7 | 136 | 7 | | 47 | 10 | | | 72 | 58 | 53,780 | 31,180 | 10,300 | 4,950 |
| Larabmont precinct..... | 80 | 471 | 167 | 6 | 91 | 81 | 78 | 4 | 37 | 7 | 314,200 | 119,940 | 86,290 | 11,785 |
| Long Branch precinct..... | 113 | 3,266 | 618 | 22 | 167 | 358 | 870 | 96 | 840 | 395 | 337,105 | 128,340 | 90,200 | 10,965 |
| McKenna precinct..... | 36 | 6,004 | 878 | 18 | 15 | 739 | 4,002 | 174 | 135 | 43 | 352,750 | 67,000 | 33,700 | 19,900 |
| McMillin precinct..... | 65 | 2,088 | 612 | 8 | 122 | 157 | 663 | 149 | 149 | 368 | 499,600 | 122,650 | 62,050 | 14,450 |
| McNeill Island precinct.....</ | | | | | | | | | | | | | | |

AGRICULTURE—WASHINGTON

667

NUMBER OF FARMS, FARM ACREAGE, AND SPECIFIED FARM VALUES, BY COUNTIES AND MINOR CIVIL DIVISIONS: 1930—Continued

| COUNTY AND MINOR CIVIL DIVISION | Number of farms April 1, 1930 | ALL LAND IN FARMS, APRIL 1, 1930, CLASSIFIED ACCORDING TO USE IN 1929 | | | | | | | SPECIFIED FARM VALUES, APRIL 1, 1930 | | | | | |
|--|-------------------------------|---|-------------------------|-----------------------|------------------------|-------------------|-------------------|-------------------|--|---------------------------------|-----------------------------------|------------------------------|------------------------------|---|
| | | All land in farms (acres) | Crop land | | | Pasture land | | | Wood-land not used for pasture (acres) | All other land in farms (acres) | Farm land and buildings (dollars) | All farm buildings (dollars) | Farmers' dwellings (dollars) | Farm implements and machinery (dollars) |
| | | | Crops harvested (acres) | Crop failures (acres) | Idle or fallow (acres) | Plow-able (acres) | Wood-land (acres) | All other (acres) | | | | | | |
| Pierce County—Continued. | | | | | | | | | | | | | | |
| Puyallup precinct..... | 371 | 2,551 | 1,284 | 3 | 196 | 339 | 249 | 88 | 64 | 328 | 2,268,450 | 1,100,871 | 798,530 | 122,688 |
| Riverside precinct..... | 102 | 1,701 | 743 | 20 | 24 | 454 | 65 | 6 | 80 | 339 | 1,563,250 | 417,500 | 306,370 | 62,276 |
| Rosedale precinct..... | 32 | 966 | 218 | 7 | 82 | 282 | 148 | 200 | 27 | 192,200 | 68,910 | 40,260 | 6,798 | |
| Roy precinct..... | 98 | 9,221 | 1,761 | 407 | 1,120 | 4,566 | 738 | 56 | 573 | 726,200 | 168,620 | 91,780 | 40,780 | |
| Silver Lake precinct..... | 52 | 5,185 | 1,065 | 15 | 456 | 1,239 | 560 | 1,328 | 526 | 434,800 | 124,850 | 81,160 | 33,720 | |
| South Prairie precinct..... | 52 | 8,050 | 408 | 3 | 22 | 289 | 840 | 761 | 137 | 640 | 396,300 | 60,925 | 37,675 | 9,311 |
| Spanaway precinct..... | 140 | 6,018 | 964 | 2 | 77 | 577 | 64 | 690 | 395 | 520,340 | 268,365 | 211,775 | 45,268 | |
| Stellacoom precinct..... | 28 | 1,016 | 233 | 2 | 121 | 64 | 114 | 70 | 122 | 291 | 222,100 | 161,860 | 42,830 | 8,900 |
| Summer precinct 1..... | 59 | 932 | 258 | 4 | 146 | 235 | 74 | 74 | 141 | 644,450 | 187,280 | 94,660 | 28,040 | |
| Summer precinct 2..... | 141 | 2,327 | 1,081 | 14 | 104 | 161 | 352 | 25 | 354 | 1,712,186 | 398,620 | 221,050 | 72,624 | |
| Summer precinct 3..... | 66 | 611 | 291 | 4 | 46 | 195 | 27 | 13 | 35 | 642,235 | 162,575 | 112,400 | 28,040 | |
| Tacoma precinct..... | 135 | 641 | 233 | 10 | 26 | 191 | 14 | 66 | 97 | 730,350 | 214,690 | 162,130 | 40,872 | |
| Tanwax precinct..... | 131 | 7,864 | 1,233 | 6 | 289 | 639 | 4,067 | 272 | 690 | 842,235 | 317,296 | 176,490 | 20,300 | |
| University Place precinct..... | 16 | 90 | 32 | 5 | 10 | 19 | 14 | 2 | 22 | 730,350 | 214,690 | 162,130 | 40,872 | |
| Vaughn precinct..... | 77 | 2,534 | 323 | 32 | 119 | 133 | 692 | 71 | 632 | 95,800 | 49,675 | 42,050 | 2,490 | |
| Victor Falls precinct..... | 25 | 918 | 111 | 1 | 12 | 84 | 218 | 15 | 437 | 369,410 | 190,265 | 102,260 | 17,328 | |
| Webstone precinct..... | 47 | 937 | 322 | 23 | 86 | 309 | 22 | 14 | 68 | 78,200 | 24,290 | 17,800 | 3,149 | |
| Wilkeson precinct..... | 33 | 586 | 60 | 15 | 5 | 165 | 15 | 165 | 53 | 409,220 | 90,690 | 54,480 | 18,145 | |
| Wollachet precinct..... | 34 | 642 | 133 | 4 | 106 | 49 | 49 | 9 | 142 | 192,700 | 68,300 | 38,405 | 1,682 | |
| Woodrow precinct..... | 92 | 1,141 | 325 | 22 | 31 | 367 | 14 | 28 | 268 | 192,700 | 68,300 | 45,650 | 5,835 | |
| All other minor civil divs. (8) and part of Mount Rainier National Park..... | 7 | 517 | 78 | 19 | 226 | 100 | 41 | 53 | 100,700 | 41,800 | 28,800 | 6,580 | | |
| San Juan County..... | 472 | 63,795 | 9,693 | 71 | 1,133 | 8,363 | 20,623 | 14,737 | 6,610 | 3,205 | 3,471,375 | 1,170,220 | 678,925 | 221,000 |
| Blakely precinct..... | 9 | 2,095 | 45 | 3 | 190 | 1,472 | 161 | 160 | 63 | 67,600 | 18,700 | 11,700 | 1,680 | |
| Deer Harbor precinct..... | 23 | 1,608 | 234 | 172 | 85 | 624 | 409 | 9 | 75 | 126,500 | 59,490 | 34,930 | 7,655 | |
| Dee Bay precinct..... | 8 | 455 | 79 | 17 | 93 | 88 | 2 | 170 | 5 | 30,300 | 10,900 | 6,300 | 1,220 | |
| East Sound precinct..... | 52 | 3,841 | 701 | 24 | 98 | 725 | 377 | 591 | 128 | 787 | 337,500 | 125,330 | 71,000 | 16,950 |
| Friday Harbor precinct..... | 6 | 448 | 87 | 38 | 24 | 174 | 121 | 121 | 7 | 42,600 | 21,100 | 14,000 | 1,750 | |
| Lopez precinct 1..... | 68 | 5,110 | 1,408 | 13 | 16 | 237 | 2,117 | 34 | 1,121 | 166 | 316,500 | 122,260 | 65,730 | 16,450 |
| Lopez precinct 2..... | 12 | 8,937 | 1,920 | 1 | 7 | 832 | 4,335 | 577 | 752 | 532 | 582,500 | 187,750 | 107,750 | 29,025 |
| Olga precinct..... | 25 | 3,848 | 88 | 6 | 118 | 348 | 37 | 235 | 16 | 65,000 | 19,900 | 10,300 | 2,765 | |
| Oreas precinct..... | 62 | 2,430 | 232 | 5 | 243 | 351 | 559 | 1,144 | 400 | 179 | 145,200 | 49,950 | 24,400 | 16,295 |
| San Juan precinct 1..... | 25 | 11,330 | 2,130 | 143 | 2,527 | 3,448 | 2,982 | 655 | 230 | 790,700 | 190,720 | 111,630 | 33,690 | |
| San Juan precinct 2..... | 48 | 11,052 | 1,478 | 82 | 2,242 | 3,030 | 2,184 | 329 | 297 | 615,825 | 179,690 | 105,000 | 28,675 | |
| San Juan precinct 3..... | 18 | 3,998 | 392 | 1 | 29 | 375 | 1,178 | 1,983 | 60 | 152,600 | 49,700 | 23,690 | 5,340 | |
| Shaw precinct..... | 26 | 3,030 | 310 | 101 | 731 | 682 | 1,053 | 83 | 101,400 | 40,700 | 22,100 | 5,340 | | |
| Stewart Island precinct..... | 6 | 1,210 | 60 | 50 | 340 | 636 | 100 | 14 | 22,650 | 7,850 | 5,630 | 2,690 | | |
| Waldron precinct..... | 11 | 2,063 | 159 | 67 | 87 | 336 | 389 | 55 | 87 | 69,200 | 28,300 | 10,200 | 1,690 | |
| West Sound precinct..... | 32 | 4,306 | 316 | 4 | 190 | 356 | 641 | 1,785 | 343 | 193,300 | 67,660 | 44,900 | 10,140 | |
| Skagit County..... | 2,731 | 139,928 | 55,552 | 1,228 | 2,253 | 19,407 | 32,823 | 6,421 | 12,567 | 9,672 | 24,364,190 | 6,974,450 | 3,854,625 | 1,464,065 |
| Anacortes precinct..... | 38 | 338 | 155 | 2 | 8 | 61 | 25 | 36 | 61 | 232,800 | 81,600 | 55,600 | 9,460 | |
| Bay View precinct..... | 56 | 2,977 | 554 | 12 | 215 | 1,708 | 128 | 189 | 171 | 428,423 | 88,450 | 49,650 | 17,110 | |
| Belfast precinct..... | 64 | 5,834 | 1,231 | 16 | 29 | 569 | 2,708 | 186 | 811 | 863,000 | 191,875 | 78,600 | 28,285 | |
| Bessner precinct..... | 24 | 3,814 | 2,572 | 43 | 141 | 421 | 389 | 22 | 10 | 638,225 | 98,900 | 45,000 | 40,200 | |
| Big Lake precinct..... | 69 | 2,930 | 634 | 11 | 36 | 309 | 861 | 69 | 510 | 390,600 | 88,150 | 50,235 | 21,600 | |
| Birdsview precinct..... | 21 | 1,362 | 292 | 4 | 46 | 88 | 452 | 209 | 328 | 413 | 145,100 | 42,450 | 19,050 | 10,520 |
| Blanchard precinct..... | 20 | 1,224 | 458 | 2 | 3 | 251 | 347 | 28 | 85 | 50 | 222,400 | 45,100 | 26,650 | 13,875 |
| Bow precinct..... | 39 | 1,839 | 618 | 5 | 9 | 314 | 334 | 98 | 368 | 93 | 368,100 | 80,800 | 54,330 | 13,550 |
| Cascade precinct..... | 21 | 1,516 | 205 | 144 | 18 | 661 | 10 | 274 | 204 | 116,600 | 28,100 | 12,750 | 4,000 | |
| Cavanaugh precinct..... | 10 | 505 | 69 | 19 | 77 | 30 | 29 | 55 | 206 | 27,600 | 12,255 | 6,800 | 4,600 | |
| Conway precinct..... | 129 | 5,332 | 2,676 | 118 | 49 | 1,184 | 623 | 47 | 442 | 1,325,650 | 392,000 | 206,790 | 71,810 | |
| Dewey precinct..... | 65 | 2,421 | 370 | 28 | 57 | 125 | 707 | 91 | 387 | 656 | 240,315 | 76,260 | 52,600 | 8,190 |
| East Clear Lake precinct..... | 57 | 2,904 | 640 | 12 | 188 | 974 | 245 | 523 | 224 | 365,325 | 108,675 | 61,375 | 22,467 | |
| East Concrete precinct..... | 7 | 494 | 128 | 5 | 10 | 130 | 187 | 34 | 84 | 30,300 | 10,600 | 5,575 | 2,490 | |
| East Hamilton precinct..... | 26 | 1,238 | 380 | 5 | 33 | 662 | 47 | 69 | 42 | 163,000 | 34,040 | 21,200 | 13,010 | |
| East Lyman precinct..... | 28 | 1,280 | 334 | 214 | 309 | 118 | 179 | 85 | 153 | 163,500 | 52,350 | 28,120 | 9,275 | |
| Edison precinct..... | 31 | 2,572 | 1,578 | 4 | 111 | 459 | 146 | 24 | 124 | 114 | 538,300 | 121,000 | 58,100 | 21,328 |
| Fidalgo precinct..... | 97 | 2,536 | 816 | 12 | 34 | 198 | 720 | 202 | 406 | 88 | 487,510 | 198,950 | 105,625 | 33,680 |
| Fir precinct..... | 105 | 6,756 | 3,551 | 65 | 253 | 1,833 | 394 | 174 | 54 | 492 | 1,986,775 | 432,080 | 222,530 | 84,877 |
| Groves precinct..... | 37 | 2,244 | 510 | 13 | 161 | 194 | 827 | 20 | 452 | 67 | 173,400 | 62,925 | 31,800 | 14,785 |
| Harmony precinct..... | 30 | 4,842 | 3,203 | 15 | 120 | 1,018 | 46 | 74 | 36 | 121 | 1,141,450 | 291,800 | 178,450 | 63,690 |
| Lookout precinct..... | 90 | 2,219 | 268 | 69 | 311 | 616 | 15 | 264 | 26 | 134,900 | 38,200 | 22,800 | 7,345 | |
| McMurray precinct..... | 16 | 1,390 | 140 | 1 | 11 | 430 | 778 | 237 | 14 | 40 | 211,700 | 66,600 | 19,800 | 3,751 |
| Mansford precinct..... | 24 | 1,814 | 490 | 1 | 19 | 123 | 439 | 187 | 612 | 87 | 424,045 | 144,400 | 84,800 | 24,024 |
| Milltown precinct..... | 51 | 3,438 | 914 | 11 | 19 | 30 | 284 | 204 | 44 | 72,000 | 27,900 | 18,300 | 4,814 | |
| Montborne precinct..... | 17 | 680 | 116 | 2 | 66 | 1,278 | 1,590 | 169 | 299 | 447 | 2,196,300 | 768,580 | 456,016 | 121,921 |
| Mount Vernon precinct..... | 273 | 7,527 | 3,502 | 176 | 25 | 709 | 176 | 58 | 7 | 166 | 800,600 | 204,884 | 110,700 | 67,695 |
| North Allen precinct..... | 61 | 3,398 | 2,238 | 17 | 25 | 709 | 176 | 58 | 7 | 166 | 800,600 | 204,884 | 110,700 | 67,695 |
| North Avon precinct..... | 66 | 4,322 | 2,116 | 42 | 2 | 680 | 968 | 230 | 177 | 117 | 810,625 | 322,170 | 96,965 | 62,617 |
| Northeast Burlington precinct..... | 64 | 2,295 | 1,274 | 8 | 614 | 153 | 10 | 133 | 108 | 698,700 | 211,550 | 110,950 | 30,870 | |
| North La Conner precinct..... | 55 | 6,837 | 4,233 | 157 | 280 | 836 | 570 | 193 | 52 | 416 | 1,530,980 | 392,250 | 135,825 | 112,691 |
| Northwest Burlington precinct..... | 36 | 1,798 | 1,247 | 8 | 9 | 295 | 90 | 54 | 2 | 22 | 548,750 | 144,900 | 73,700 | 49,734 |
| Pingry precinct..... | 8 | 345 | 73 | 1 | 5 | 209 | 5 | 22 | 26 | 26 | 33,800 | 18,750 | 14,400 | 1,900 |
| Point Williams precinct..... | 17 | 880 | 189 | 23 | 35 | 43 | 270 | 61 | 56 | 203 | 160,400 | 26,050 | 21,500 | 4,730 |
| Prairie precinct..... | 35 | 3,099 | 643 | 9 | 157 | 1,200 | 98 | 584 | 158 | 337,500 | 60,000 | 33,000 | 12,235 | |
| Rockport precinct..... | 22 | 1,760 | 305 | 1 | 33 | 36 | 262 | 763 | 36 | 126,900 | 36,160 | 22,800 | 3,140 | |
| Sauk precinct..... | 23 | 1,683 | 268 | 8 | 883 | 317 | 170 | 32 | 32 | 106,800 | 28,750 | 18,950 | 2,695 | |
| Sedro-Woolley precinct..... | 201 | 5,333 | 1,584 | 36 | 96 | 792 | 772 | 63 | 992 | 1,036,000 | 418,200 | 228,000 | 25,428 | |
| Sinclair precinct..... | 4 | 905 | 126 | 2 | 54 | 72 | 626 | 20 | 5 | 20 | 38,450 | 6,600 | 4, | |

AGRICULTURE—WASHINGTON

NUMBER OF FARMS, FARM ACREAGE, AND SPECIFIED FARM VALUES, BY COUNTIES AND MINOR CIVIL DIVISIONS: 1930—Continued

| COUNTY AND MINOR CIVIL DIVISION | Number of farms April 1, 1930 | ALL LAND IN FARMS, APRIL 1, 1930, CLASSIFIED ACCORDING TO USE IN 1929 | | | | | | | | SPECIFIED FARM VALUES, APRIL 1, 1930 | | | | |
|------------------------------------|-------------------------------|---|-------------------------|----------------------|------------------------|-------------------|-------------------|-------------------|--|--------------------------------------|-----------------------------------|------------------------------|------------------------------|---|
| | | All land in farms (acres) | Crop land | | | Pasture land | | | Wood-land not used for pasture (acres) | All other land in farms (acres) | Farm land and buildings (dollars) | All farm buildings (dollars) | Farmers' dwellings (dollars) | Farm implements and machinery (dollars) |
| | | | Crops harvested (acres) | Crop failure (acres) | Idle or fallow (acres) | Plow-able (acres) | Wood-land (acres) | All other (acres) | | | | | | |
| Skagit County—Continued. | | | | | | | | | | | | | | |
| Southeast Burlington precinct. | 47 | 767 | 424 | 12 | 49 | 141 | 58 | 7 | 11 | 65 | 204,850 | 98,500 | 65,600 | 15,430 |
| South La Conner precinct. | 47 | 4,653 | 2,414 | 212 | 46 | 482 | 765 | 149 | 349 | 236 | 744,781 | 154,800 | 84,100 | 46,240 |
| Southwest Burlington precinct. | 40 | 1,003 | 504 | | | 245 | 83 | 20 | 65 | 86 | 297,450 | 96,300 | 49,900 | 17,440 |
| Sterling precinct. | 43 | 1,564 | 562 | | | 187 | 623 | 10 | 104 | 78 | 329,350 | 139,000 | 66,175 | 21,530 |
| Tisley precinct. | 39 | 2,331 | 533 | 7 | 2 | 153 | 878 | 118 | 495 | 165 | 208,550 | 64,550 | 41,010 | 8,804 |
| West Clear Lake precinct. | 61 | 2,192 | 572 | 57 | 37 | 206 | 1,004 | 123 | 90 | 103 | 312,240 | 111,650 | 62,950 | 16,405 |
| West Concrete precinct. | 22 | 1,201 | 134 | | 24 | 64 | 226 | 31 | 129 | 593 | 60,780 | 24,550 | 12,975 | 5,535 |
| West Hamilton precinct. | 30 | 1,148 | 418 | | 1 | 98 | 241 | 261 | 58 | 71 | 140,600 | 42,550 | 24,125 | 6,600 |
| West Lyman precinct. | 37 | 2,103 | 338 | | 23 | 802 | 502 | 123 | 196 | 119 | 235,200 | 73,100 | 41,050 | 12,796 |
| Whitney precinct. | 29 | 4,092 | 2,601 | 8 | 45 | 542 | 469 | 100 | 116 | 211 | 594,175 | 104,100 | 49,500 | 48,245 |
| Skamania County¹ | 278 | 25,073 | 4,013 | 128 | 588 | 711 | 11,663 | 1,636 | 4,625 | 1,709 | 1,863,136 | 524,486 | 305,465 | 129,930 |
| Cape Horn precinct. | 33 | 3,506 | 638 | 1 | 136 | 69 | 2,017 | | 533 | 142 | 221,200 | 64,950 | 35,250 | 14,685 |
| Cascades precinct. | 3 | 1,924 | 142 | | | 30 | 281 | 1,245 | | 226 | 60,000 | 8,300 | 2,350 | 1,500 |
| Chenoweth precinct. | 23 | 1,632 | 195 | 4 | 65 | 24 | 588 | | 685 | 71 | 150,150 | 33,450 | 17,050 | 9,910 |
| Mount Pleasant precinct. | 40 | 3,152 | 1,118 | | 6 | 67 | 1,424 | 120 | 345 | 72 | 311,950 | 68,540 | 36,040 | 17,070 |
| Rock Creek precinct. | 45 | 1,852 | 290 | 10 | 41 | 17 | 1,069 | 190 | 149 | 166 | 151,186 | 72,036 | 58,400 | 11,765 |
| Skamania precinct. | 23 | 3,359 | 210 | 3 | 4 | 46 | 2,816 | 10 | 38 | 237 | 101,466 | 43,000 | 21,000 | 4,270 |
| Slye precinct. | 10 | 1,330 | 196 | | 7 | 25 | 978 | 24 | 41 | 59 | 52,000 | 9,900 | 4,850 | 6,450 |
| Underwood precinct. | 33 | 2,626 | 640 | 57 | 143 | 121 | 483 | | 845 | 237 | 523,200 | 122,850 | 70,300 | 42,025 |
| Wind Mountain precinct. | 15 | 2,090 | 189 | 6 | 49 | 236 | 954 | | 31 | 472 | 78,600 | 26,450 | 10,700 | 3,620 |
| Wind River precinct. | 50 | 3,512 | 395 | 47 | 137 | 46 | 1,063 | 18 | 1,522 | 266 | 222,910 | 77,010 | 47,925 | 18,635 |
| Snohomish County | 4,922 | 160,810 | 38,253 | 423 | 3,655 | 18,373 | 41,017 | 13,417 | 30,912 | 14,260 | 31,735,500 | 10,204,594 | 5,708,675 | 1,743,362 |
| Alderwood precinct. | 114 | 782 | 185 | 2 | 22 | 83 | 26 | 55 | 4 | 362 | 791,250 | 449,075 | 191,300 | 54,293 |
| Allen precinct. | 70 | 526 | 130 | 5 | 45 | 54 | 54 | 7 | 189 | 39 | 474,850 | 190,275 | 132,800 | 6,995 |
| Armstrong precinct. | 66 | 3,018 | 1,065 | | 18 | 726 | 423 | 321 | 283 | 182 | 797,450 | 216,750 | 100,050 | 37,075 |
| Bear Creek precinct. | 26 | 646 | 121 | 1 | 23 | 132 | 233 | 17 | 75 | 44 | 156,800 | 49,400 | 25,880 | 4,355 |
| Beverly Park precinct. | 18 | 89 | 5 | 3 | 7 | 9 | 3 | | 61 | 1 | 69,200 | 38,900 | 20,750 | 3,345 |
| Bryant precinct. | 135 | 7,934 | 787 | 54 | 174 | 377 | 4,408 | 775 | 1,278 | 81 | 666,412 | 231,342 | 118,605 | 19,939 |
| Cadheart precinct. | 87 | 2,021 | 401 | 2 | 166 | 198 | 223 | 78 | 714 | 239 | 352,100 | 114,080 | 60,285 | 16,752 |
| Cedarhoma precinct. | 145 | 4,842 | 1,378 | 11 | 59 | 342 | 2,011 | 40 | 705 | 296 | 824,490 | 313,170 | 203,925 | 31,400 |
| Cedar Valley precinct. | 90 | 679 | 119 | | 24 | 92 | 66 | 80 | 10 | 288 | 376,000 | 153,365 | 93,775 | 27,282 |
| Centerville precinct. | 23 | 355 | 74 | | 11 | 8 | 140 | 11 | 81 | 30 | 124,900 | 49,650 | 34,800 | 4,775 |
| Cliff precinct. | 62 | 4,397 | 589 | | 78 | 231 | 20 | 20 | 161 | 181 | 313,850 | 124,400 | 76,625 | 15,007 |
| Currie precinct. | 61 | 313 | 118 | 3 | 22 | 29 | 4 | 7 | 89 | 41 | 544,300 | 223,405 | 162,005 | 12,500 |
| Darrington precinct. | 36 | 2,424 | 224 | | 11 | 97 | 829 | 703 | 299 | 251 | 195,600 | 65,000 | 36,800 | 10,155 |
| East Everett precinct. | 66 | 2,574 | 567 | 18 | 111 | 119 | 255 | 61 | 1,368 | 75 | 642,000 | 162,900 | 102,750 | 22,011 |
| East Starwood precinct. | 4 | 99 | 56 | 20 | | 13 | 4 | | | | 47,000 | 18,850 | 13,300 | 1,910 |
| Edgcomb precinct. | 84 | 3,220 | 690 | | 102 | 318 | 987 | 258 | 406 | 459 | 551,550 | 195,400 | 110,150 | 63,343 |
| Edmonds precinct. | 9 | 25 | 14 | | 2 | 11 | 3 | | | 5 | 47,000 | 18,700 | 12,450 | 2,725 |
| Everett precinct. | 9 | 56 | 8 | | 2 | | 20 | | | 24 | 63,800 | 47,950 | 11,100 | 8,166 |
| Fernwood precinct. | 70 | 2,881 | 525 | 12 | 71 | 393 | 878 | 338 | 448 | 216 | 705,000 | 229,700 | 88,260 | 30,815 |
| Florence precinct. | 40 | 3,880 | 1,394 | 10 | 240 | 605 | 558 | 171 | 406 | 526 | 793,800 | 237,100 | 134,100 | 31,780 |
| Forsyth precinct. | 72 | 2,188 | 408 | | 9 | 86 | 314 | 635 | 319 | 322 | 198,200 | 83,400 | 55,800 | 15,965 |
| Goshall precinct. | 71 | 2,642 | 461 | | 37 | 139 | 1,203 | 66 | 547 | 189 | 345,400 | 124,580 | 62,500 | 14,955 |
| Gold Bar precinct. | 16 | 162 | 16 | | 1 | | | | | | 26,025 | 14,075 | 6,450 | 1,758 |
| Granite Falls precinct. | 6 | 135 | 25 | | 1 | 17 | 47 | | 42 | 3 | 32,000 | 11,900 | 6,450 | 1,758 |
| Gregory precinct. | 39 | 2,656 | 299 | 2 | 9 | 118 | 1,417 | 95 | 202 | 424 | 237,400 | 85,550 | 45,900 | 9,670 |
| Hartford precinct. | 53 | 1,291 | 307 | 5 | 18 | 118 | 233 | 225 | 303 | 82 | 221,800 | 84,375 | 55,650 | 11,530 |
| Hazel precinct. | 9 | 970 | 85 | | 18 | 163 | 168 | 205 | 164 | 245 | 75,000 | 29,100 | 12,900 | 1,785 |
| Jim Creek precinct. | 107 | 5,165 | 846 | | 9 | 333 | 284 | 1,837 | 1,314 | 541 | 623,460 | 192,950 | 108,835 | 36,380 |
| Lake precinct. | 7 | 883 | 129 | | 12 | 387 | 50 | 233 | 72 | 72 | 57,050 | 16,450 | 8,350 | 3,375 |
| Lake Cassidy precinct. | 20 | 178 | 39 | 5 | 3 | 7 | 64 | | 42 | 18 | 65,000 | 31,350 | 14,040 | 2,810 |
| Lake Stevens precinct. | 79 | 773 | 138 | | 41 | 43 | 142 | 43 | 269 | 107 | 335,000 | 135,540 | 80,850 | 8,347 |
| Locksley precinct. | 26 | 1,676 | 397 | 21 | 8 | 157 | 597 | 108 | 128 | 230 | 262,000 | 60,385 | 31,450 | 7,695 |
| Lowell precinct 1. | 41 | 1,231 | 218 | 1 | 12 | 153 | 346 | 228 | 106 | 67 | 255,025 | 85,600 | 54,625 | 13,346 |
| Ludwig precinct. | 95 | 1,003 | 379 | 10 | 5 | 251 | 104 | 32 | 139 | 82 | 589,600 | 258,925 | 184,440 | 27,975 |
| Machias precinct. | 69 | 2,842 | 473 | | 4 | 454 | 348 | 896 | 136 | 531 | 503,335 | 182,700 | 78,550 | 51,890 |
| Maltby precinct. | 52 | 2,232 | 284 | 7 | | 184 | 270 | 664 | 665 | 158 | 245,750 | 79,175 | 44,700 | 6,195 |
| Manor Lake precinct. | 59 | 332 | 97 | | 9 | 12 | 37 | 5 | 102 | 70 | 323,586 | 162,819 | 73,950 | 10,884 |
| Marion precinct. | 126 | 1,781 | 495 | 14 | 79 | 87 | 497 | 91 | 331 | 167 | 648,800 | 271,260 | 198,100 | 48,290 |
| Marsh precinct. | 39 | 3,333 | 1,067 | | 9 | 736 | 670 | 228 | 492 | 101 | 652,100 | 128,000 | 60,450 | 41,533 |
| Marshville precinct. | 5 | 169 | 106 | 2 | | 37 | 11 | | | 13 | 61,000 | 14,500 | 9,100 | 1,900 |
| Meadowdale precinct. | 38 | 507 | 126 | 6 | | 32 | 113 | 12 | 160 | 58 | 261,800 | 61,750 | 40,650 | 10,022 |
| Milton precinct. | 123 | 4,872 | 995 | 19 | 91 | 525 | 736 | 615 | 1,006 | 885 | 654,798 | 226,361 | 129,801 | 35,598 |
| Mukilteo precinct. | 14 | 64 | 16 | | 3 | 5 | 29 | | 6 | 5 | 50,900 | 24,400 | 17,250 | 10 |
| Nelson precinct. | 18 | 148 | 50 | | 8 | 3 | 43 | | 10 | 34 | 65,400 | 18,200 | 10,125 | 1,055 |
| Norden precinct. | 46 | 2,177 | 427 | | 14 | 193 | 668 | 82 | 672 | 121 | 222,350 | 64,650 | 37,200 | 10,090 |
| Norman precinct. | 51 | 2,589 | 930 | | 7 | 548 | 594 | 163 | 203 | 155 | 617,350 | 173,630 | 88,600 | 49,635 |
| Olney precinct. | 8 | 290 | 35 | | 4 | 112 | 10 | 8 | 5 | 116 | 47,500 | 19,000 | 9,425 | 4,380 |
| Oso precinct. | 85 | 4,847 | 733 | 2 | 37 | 421 | 1,028 | 142 | 1,915 | 569 | 606,600 | 166,350 | 98,600 | 28,873 |
| Outlook precinct. | 33 | 3,424 | 693 | | 17 | 265 | 1,638 | 44 | 546 | 221 | 615,050 | 167,300 | 91,950 | 12,021 |
| Park Place precinct. | 73 | 3,261 | 1,039 | 1 | 24 | 789 | 826 | 70 | 349 | 133 | 868,500 | 232,225 | 110,850 | 43,295 |
| Pearson precinct. | 16 | 1,042 | 271 | | 48 | 105 | 231 | | 20 | 221 | 146,500 | 25,260 | 14,470 | 5,545 |
| Pinalhurst precinct. | 13 | 1,34 | 1 | | 1 | | | | 1 | 2 | 67,850 | 37,550 | 18,450 | 3,456 |
| Port Susan precinct. | 100 | 2,029 | 341 | 17 | 132 | 172 | 377 | 77 | 779 | 114 | 351,050 | 106,932 | 61,867 | 13,200 |
| Richmond precinct. | 32 | 372 | 74 | | 26 | 116 | 3 | 21 | 105 | 27 | 280,850 | 114,000 | 69,250 | 4,020 |
| Riverview precinct. | 42 | 552 | 208 | | 8 | 117 | 50 | | 90 | 83 | 239,100 | 96,300 | 57,200 | 15,785 |
| Robe precinct. | 4 | 420 | 29 | | 1 | 48 | 292 | | 90 | 1 | 22,000 | 9,200 | 8,500 | 1,450 |
| Roosevelt precinct. | 56 | 3,969 | 865 | | 685 | 125 | 682 | 457 | 627 | 528 | 661,4 | | | |

AGRICULTURE—WASHINGTON

669

NUMBER OF FARMS, FARM ACREAGE, AND SPECIFIED FARM VALUES, BY COUNTIES AND MINOR CIVIL DIVISIONS: 1930—Continued

| COUNTY AND MINOR CIVIL DIVISION | Number of farms April 1, 1930 | ALL LAND IN FARMS, APRIL 1, 1930, CLASSIFIED ACCORDING TO USE IN 1929 | | | | | | | | SPECIFIED FARM VALUES, APRIL 1, 1930 | | | | |
|------------------------------------|-------------------------------|---|-------------------------|----------------------|------------------------|-------------------|-------------------|-------------------|--|--------------------------------------|-----------------------------------|------------------------------|------------------------------|---|
| | | All land in farms (acres) | Crop land | | | Pasture land | | | Wood-land not used for pasture (acres) | All other land in farms (acres) | Farm land and buildings (dollars) | All farm buildings (dollars) | Farmers' dwellings (dollars) | Farm implements and machinery (dollars) |
| | | | Crops harvested (acres) | Crop failure (acres) | Idle or fallow (acres) | Plow-able (acres) | Wood-land (acres) | All other (acres) | | | | | | |
| Snohomish County—Continued. | | | | | | | | | | | | | | |
| South Lake Stevens precinct..... | 44 | 446 | 60 | 3 | 17 | 6 | 171 | 17 | 137 | 35 | 182,000 | 76,325 | 56,550 | 8,690 |
| South Snohomish precinct..... | 29 | 2,088 | 780 | | 158 | 398 | 416 | 185 | 135 | 76 | 443,460 | 121,500 | 56,050 | 32,820 |
| Standby precinct..... | 54 | 3,782 | 1,694 | 35 | 165 | 728 | 501 | 285 | 99 | 255 | 946,170 | 297,675 | 134,260 | 36,450 |
| Stanwood precinct..... | 4 | 34 | 25 | | | 8 | | | | 1 | 32,800 | 18,800 | 15,250 | 1,750 |
| Sultan precinct..... | 11 | 212 | 65 | | 3 | 46 | 28 | 49 | 5 | 16 | 63,900 | 24,000 | 15,700 | 5,970 |
| Sultan River precinct..... | 97 | 4,674 | 974 | 8 | 152 | 631 | 742 | 175 | 1,819 | 173 | 642,200 | 195,800 | 114,250 | 34,462 |
| Sunnyside precinct..... | 49 | 3,063 | 220 | | 29 | 51 | 124 | 45 | 69 | 125 | 279,500 | 119,200 | 60,950 | 18,285 |
| Three Lakes precinct..... | 50 | 3,002 | 230 | | 52 | 145 | 562 | 349 | 763 | 500 | 216,805 | 90,855 | 39,780 | 15,740 |
| Trafton precinct..... | 66 | 4,470 | 838 | 47 | 1 | 468 | 1,322 | 162 | 954 | 618 | 594,900 | 171,850 | 104,450 | 33,910 |
| Tualco precinct..... | 82 | 4,822 | 1,331 | 13 | 10 | 772 | 995 | 202 | 1,037 | 362 | 975,100 | 173,975 | 87,225 | 47,930 |
| Tulalip precinct..... | 100 | 4,780 | 1,936 | | 37 | 520 | 965 | 535 | 1,456 | 344 | 960,771 | 228,295 | 131,150 | 42,492 |
| Union precinct..... | 117 | 3,050 | 1,101 | | 28 | 289 | 745 | 120 | 445 | 301 | 949,800 | 314,540 | 167,780 | 45,156 |
| Wallace precinct..... | 48 | 1,618 | 558 | | 22 | 237 | 330 | 133 | 257 | 81 | 459,150 | 163,150 | 86,200 | 22,775 |
| Wenango precinct..... | 58 | 1,882 | 751 | 4 | 106 | 191 | 210 | 191 | 89 | 78 | 429,740 | 137,180 | 76,150 | 26,519 |
| Whaleback precinct..... | 3 | 2,226 | 1,196 | | 74 | | | | | 52 | 315,000 | 165,000 | 77,000 | 25,000 |
| Winter Lake precinct..... | 24 | 1,073 | 129 | | 3 | 56 | 336 | 62 | 439 | 28 | 160,150 | 35,730 | 18,375 | 5,330 |
| All other minor civil divs. (8) | 6 | 122 | 28 | | | 79 | 2 | | 13 | | 26,500 | 12,000 | 8,250 | 1,325 |
| Spokane County..... | 4,368 | 765,772 | 255,510 | 10,761 | 140,446 | 80,571 | 188,764 | 82,551 | 24,706 | 30,443 | 45,500,787 | 10,327,180 | 5,981,239 | 2,697,832 |
| Blanchard township..... | 22 | 3,359 | 383 | | 28 | 2,389 | 677 | 2,389 | 529 | 30 | 70,390 | 18,325 | 11,610 | 6,495 |
| Buckeye township..... | 39 | 21,941 | 10,887 | 145 | 5,554 | 2,401 | 1,770 | 299 | 268 | 268 | 1,163,410 | 181,200 | 82,600 | 77,995 |
| Chattaroy township..... | 103 | 16,398 | 2,463 | 110 | 1,428 | 942 | 10,056 | 492 | 525 | 392 | 465,250 | 97,475 | 69,735 | 27,155 |
| Cheney township..... | 89 | 34,106 | 8,970 | 973 | 4,021 | 1,575 | 14,932 | 2,773 | 152 | 710 | 1,120,458 | 228,248 | 130,375 | 101,575 |
| Chester township..... | 79 | 8,583 | 2,064 | 206 | 1,697 | 300 | 3,155 | 215 | 188 | 738 | 386,925 | 165,785 | 104,950 | 18,865 |
| Colbert township..... | 87 | 9,788 | 2,290 | 243 | 1,492 | 639 | 2,679 | 797 | 1,028 | 611 | 555,045 | 152,520 | 105,120 | 32,817 |
| Coulee township..... | 71 | 27,882 | 9,551 | 284 | 8,424 | 709 | 6,597 | 1,099 | 120 | 873 | 1,138,500 | 157,300 | 84,660 | 39,735 |
| Deep Creek township..... | 66 | 22,008 | 10,153 | 93 | 8,292 | 933 | 387 | 2,028 | 30 | 692 | 1,283,450 | 172,720 | 95,700 | 87,415 |
| Deer Park township..... | 128 | 12,790 | 3,047 | 60 | 1,504 | 730 | 5,448 | 504 | 1,215 | 292 | 321,000 | 135,500 | 76,500 | 34,862 |
| Danison township..... | 66 | 7,221 | 2,080 | 201 | 1,358 | 221 | 2,132 | 175 | 875 | 179 | 405,200 | 110,955 | 57,930 | 33,625 |
| Duncan township..... | 60 | 21,503 | 5,095 | 519 | 4,885 | 1,751 | 7,094 | 1,330 | 419 | 470 | 970,000 | 123,230 | 64,370 | 26,595 |
| East Cheney township..... | 51 | 16,490 | 2,218 | 687 | 874 | 2,381 | 8,655 | 1,307 | 105 | 298 | 432,920 | 87,435 | 49,800 | 26,595 |
| East Spokane township..... | 67 | 1,050 | 297 | 9 | 235 | 76 | 208 | | 46 | 185 | 494,222 | 267,847 | 147,875 | 33,269 |
| Elk township..... | 74 | 7,249 | 937 | 73 | 593 | 148 | 4,328 | 40 | 717 | 218 | 230,800 | 75,930 | 43,925 | 20,871 |
| Espanola township..... | 47 | 23,510 | 7,246 | 214 | 5,519 | 700 | 2,890 | 6,419 | 55 | 496 | 941,945 | 211,900 | 59,445 | 63,035 |
| Fairfield township..... | 63 | 20,124 | 12,715 | 341 | 2,915 | 454 | 2,016 | 496 | 50 | 668 | 1,528,469 | 220,450 | 133,350 | 91,315 |
| Five Mile township..... | 76 | 7,037 | 2,101 | 90 | 801 | 1,170 | 598 | 1,256 | 225 | 225 | 1,039,400 | 444,550 | 141,725 | 43,910 |
| Foot Hills township..... | 103 | 11,076 | 3,546 | 160 | 1,723 | 416 | 2,610 | 598 | 920 | 1,116 | 821,255 | 225,565 | 148,615 | 47,968 |
| Four Lakes township..... | 118 | 18,568 | 5,000 | 691 | 2,372 | 1,715 | 3,014 | 2,923 | 410 | 383 | 783,820 | 193,900 | 114,525 | 51,778 |
| Graves township..... | 85 | 15,578 | 5,336 | 85 | 3,603 | 220 | 3,122 | 198 | 515 | 488 | 793,340 | 149,700 | 77,900 | 32,980 |
| Green township..... | 85 | 28,469 | 3,144 | 127 | 2,576 | 276 | 1,514 | 19,660 | 19 | 1,159 | 478,520 | 89,725 | 47,780 | 30,640 |
| Greenacres township..... | 153 | 17,249 | 5,061 | 243 | 2,256 | 449 | 3,983 | 4,832 | 425 | 425 | 1,574,675 | 467,150 | 311,000 | 41,361 |
| Green Bluff township..... | 143 | 10,811 | 3,008 | 74 | 1,542 | 603 | 4,558 | 399 | 229 | 497 | 873,650 | 230,225 | 144,700 | 53,916 |
| Latah township..... | 85 | 23,486 | 15,353 | 96 | 902 | 690 | 3,925 | 1,643 | 165 | 709 | 1,992,955 | 244,030 | 137,675 | 144,487 |
| McIntosh township..... | 94 | 24,888 | 9,299 | 160 | 6,402 | 1,241 | 3,273 | 2,989 | 255 | 1,264 | 1,486,362 | 184,650 | 109,710 | 94,715 |
| Marshall township..... | 102 | 17,535 | 4,523 | 315 | 2,807 | 5,879 | 1,959 | 1,188 | 391 | 391 | 779,860 | 175,825 | 93,975 | 47,760 |
| Mead township..... | 117 | 7,980 | 2,541 | 373 | 1,403 | 501 | 1,011 | 383 | 499 | 1,089 | 915,700 | 303,725 | 159,875 | 46,555 |
| Mica township..... | 42 | 7,241 | 2,490 | 82 | 1,363 | 89 | 2,285 | 78 | 541 | 313 | 359,630 | 68,625 | 31,685 | 20,340 |
| Milan township..... | 51 | 9,058 | 1,666 | 158 | 398 | 1,247 | 3,092 | 953 | 730 | 814 | 264,450 | 76,695 | 38,295 | 15,910 |
| Moran township..... | 142 | 5,342 | 2,499 | 185 | 508 | 118 | 639 | 737 | 120 | 641 | 990,800 | 449,800 | 299,875 | 56,188 |
| Mount Carleton township..... | 20 | 3,495 | 205 | 44 | 225 | 398 | 1,731 | 422 | 455 | 35 | 53,000 | 9,675 | 5,630 | 2,270 |
| Mount Hope township..... | 50 | 14,216 | 6,183 | 32 | 4,638 | 302 | 2,376 | 182 | 147 | 346 | 1,001,200 | 135,600 | 81,900 | 67,370 |
| Newman township..... | 138 | 14,886 | 5,262 | 140 | 1,900 | 434 | 3,542 | 938 | 1,696 | 504 | 1,331,550 | 377,670 | 229,365 | 84,630 |
| Nine Mile township..... | 20 | 6,385 | 870 | 68 | 903 | | 2,245 | 939 | 1,155 | 655 | 2,673,200 | 27,400 | 14,600 | 10,525 |
| Opportunity township..... | 402 | 8,702 | 4,065 | 230 | 2,140 | 1,562 | 69 | 354 | 237 | 581 | 1,182,210 | 362,740 | 160,540 | 100,540 |
| Peone township..... | 52 | 7,955 | 2,884 | 283 | 1,281 | 589 | 1,527 | 83 | 821 | 70 | 708,100 | 113,290 | 63,695 | 39,790 |
| Pioneer township..... | 30 | 10,824 | 6,255 | 32 | 3,230 | 245 | 7,196 | 2,836 | 39 | 367 | 972,795 | 178,900 | 93,895 | 62,395 |
| Plaza township..... | 50 | 21,724 | 9,663 | 67 | 4,437 | 689 | 2,478 | 1,203 | 300 | 954 | 1,304,800 | 226,375 | 141,065 | 67,560 |
| Pleasant Prairie township..... | 114 | 6,713 | 2,596 | 94 | 1,292 | 171 | 1,697 | 204 | 208 | 336 | 903,350 | 205,850 | 178,150 | 36,785 |
| Rock Creek Valley township..... | 62 | 19,671 | 15,358 | 30 | 1,587 | 490 | 414 | 946 | 40 | 808 | 1,819,700 | 204,530 | 182,830 | 126,910 |
| Rock Lake township..... | 42 | 24,575 | 3,427 | 276 | 2,150 | 310 | 9,609 | 5,661 | 2,939 | 203 | 420,450 | 78,875 | 38,725 | 29,960 |
| South Moran township..... | 91 | 9,381 | 3,697 | 60 | 1,873 | 355 | 1,974 | 359 | 690 | 473 | 708,500 | 162,300 | 95,025 | 36,490 |
| Spangle township..... | 98 | 26,435 | 18,989 | 60 | 9,373 | 72 | 881 | 1,856 | 49 | 222 | 2,091,585 | 218,180 | 141,250 | 127,495 |
| Spence township..... | 78 | 18,920 | 5,341 | 666 | 6,335 | 205 | 2,202 | 4,098 | 150 | 983 | 763,100 | 151,400 | 94,560 | 49,235 |
| Spokane city..... | 70 | 780 | 5,241 | 105 | 93 | 155 | 28 | 39 | 16 | 123 | 436,100 | 228,625 | 98,640 | 25,430 |
| Stevens township..... | 80 | 18,496 | 3,622 | 202 | 4,018 | 224 | 7,738 | 890 | 1,092 | 709 | 596,875 | 144,400 | 65,700 | 34,865 |
| Tyler township..... | 45 | 25,003 | 3,733 | 247 | 2,104 | 416 | 18,006 | 1,115 | 655 | 1,725 | 599,050 | 89,550 | 45,200 | 36,795 |
| Valeyford township..... | 115 | 9,538 | 3,469 | 140 | 2,871 | 384 | 1,776 | 233 | 39 | 821 | 712,500 | 204,175 | 112,145 | 56,585 |
| Waverly township..... | 63 | 19,378 | 11,003 | 150 | 6,329 | 823 | 118 | 512 | 74 | 869 | 1,657,400 | 194,780 | 96,300 | 78,250 |
| Wayside township..... | 95 | 17,276 | 4,744 | 282 | 2,923 | 471 | 5,851 | 608 | 1,734 | 608 | 843,440 | 198,965 | 104,190 | 69,417 |
| West Spokane township..... | 121 | 12,689 | 2,605 | 777 | 2,209 | 364 | 1,774 | 2,528 | 29 | 2,393 | 556,950 | 233,275 | 108,420 | 61,539 |
| Stevens County..... | 2,633 | 467,414 | 89,543 | 7,616 | 21,921 | 25,185 | 177,298 | 60,812 | 41,365 | 43,584 | 15,988,540 | 3,890,920 | 2,128,167 | 1,066,549 |
| Addy precinct..... | 80 | 13,275 | 4,180 | 49 | 503 | 248 | 2,101 | 2,057 | 1,193 | 2,938 | 649,900 | 171,675 | 84,520 | 35,771 |
| Allen precinct..... | 10 | 3,240 | 1,188 | 3 | 35 | 6 | 953 | 1,123 | 718 | 299 | 55,525 | | | |

NUMBER OF FARMS, FARM ACREAGE, AND SPECIFIED FARM VALUES, BY COUNTIES AND MINOR CIVIL DIVISIONS: 1930—Continued

| COUNTY AND MINOR CIVIL DIVISION | Number of farms April 1, 1930 | ALL LAND IN FARMS, APRIL 1, 1930, CLASSIFIED ACCORDING TO USE IN 1929 | | | | | | | | SPECIFIED FARM VALUES, APRIL 1, 1930 | | | | |
|----------------------------------|-------------------------------|---|-----------------|--------------|----------------|--------------|-----------|-----------|--------------------------------|--------------------------------------|-------------------------|--------------------|--------------------|-------------------------------|
| | | All land in farms | Crop land | | | Pasture land | | | Wood-land not used for pasture | All other land in farms | Farm land and buildings | All farm buildings | Farmers' dwellings | Farm implements and machinery |
| | | | Crops harvested | Crop failure | Idle or fallow | Plow-able | Wood-land | All other | | | | | | |
| (acres) | (acres) | (acres) | (acres) | (acres) | (acres) | (acres) | (acres) | (acres) | (acres) | (dollars) | (dollars) | (dollars) | (dollars) | |
| Stevens County—Continued. | | | | | | | | | | | | | | |
| Columbia precinct..... | 52 | 10,328 | 2,484 | 205 | 949 | 168 | 2,405 | 1,713 | 1,553 | 851 | 255,400 | 79,240 | 40,990 | 29,450 |
| Colville precinct 1..... | 59 | 7,224 | 2,528 | 185 | 501 | 550 | 2,405 | 266 | 1,230 | 678 | 530,700 | 138,050 | 82,000 | 43,250 |
| Colville precinct 2..... | 46 | 5,455 | 1,290 | 53 | 198 | 315 | 2,518 | 87 | 165 | 829 | 244,350 | 82,450 | 40,800 | 7,645 |
| Colville precinct 3..... | 68 | 3,403 | 1,241 | 60 | 219 | 240 | 1,211 | 21 | 160 | 251 | 276,500 | 107,075 | 76,885 | 7,470 |
| Conwell precinct..... | 5 | 1,298 | 91 | 15 | 219 | 46 | 568 | 25 | 223 | 11 | 16,800 | 5,500 | 3,150 | 2,900 |
| Corbet Creek precinct..... | 15 | 2,751 | 91 | 43 | 129 | 295 | 135 | 200 | 1,105 | 753 | 23,850 | 9,590 | 3,415 | 1,525 |
| Cronin precinct..... | 17 | 5,844 | 355 | 26 | 2 | 191 | 4,285 | 180 | 641 | 164 | 85,000 | 22,600 | 10,850 | 5,300 |
| Cummins precinct..... | 18 | 3,078 | 528 | 10 | 27 | 309 | 741 | 304 | 758 | 401 | 162,750 | 38,640 | 19,320 | 11,850 |
| Daisy precinct..... | 35 | 6,915 | 1,441 | 63 | 334 | 965 | 2,293 | 1,324 | 265 | 230 | 158,350 | 37,250 | 24,800 | 12,060 |
| Deep Creek precinct..... | 23 | 3,859 | 496 | 51 | 14 | 158 | 2,909 | 7 | 162 | 62 | 127,500 | 40,700 | 18,100 | 8,775 |
| Doyle precinct..... | 46 | 4,814 | 949 | 72 | 41 | 217 | 2,691 | 364 | 489 | 291 | 284,045 | 74,175 | 32,550 | 13,400 |
| Echo precinct..... | 31 | 6,911 | 1,230 | 123 | 104 | 669 | 3,496 | 1,354 | 154 | ----- | 183,800 | 60,060 | 33,490 | 20,760 |
| Edendale precinct..... | 13 | 1,931 | 311 | ----- | 255 | 1,128 | 163 | 50 | 18 | 6 | 37,670 | 8,875 | 5,175 | 2,350 |
| Evans precinct..... | 14 | 3,091 | 560 | 120 | 210 | 28 | 1,686 | 262 | 160 | 35 | 81,800 | 26,100 | 14,800 | 10,200 |
| First Thought precinct..... | 13 | 4,074 | 348 | 34 | 108 | ----- | 906 | 1,040 | 330 | 1,308 | 63,600 | 8,350 | 3,025 | 2,575 |
| Flat Creek precinct..... | 23 | 6,624 | 498 | 51 | 171 | 63 | 2,453 | 2,898 | 827 | 163 | 157,600 | 35,125 | 13,425 | 8,170 |
| Forest Center precinct..... | 53 | 9,229 | 2,376 | 141 | 349 | 787 | 5,119 | 253 | 125 | 79 | 421,900 | 103,400 | 62,125 | 34,500 |
| Frontier precinct..... | 10 | 1,787 | 161 | 10 | 42 | 245 | 979 | 108 | 248 | 4 | 60,900 | 20,400 | 11,575 | 5,450 |
| Garden Spot precinct..... | 29 | 3,133 | 311 | 98 | 41 | 144 | 2,289 | 20 | 188 | 42 | 68,900 | 19,400 | 13,450 | 3,380 |
| Harvey Creek precinct..... | 45 | 16,891 | 1,808 | 222 | 429 | 1,641 | 7,453 | 4,837 | 40 | 470 | 358,000 | 87,360 | 31,595 | 15,675 |
| Hunters precinct..... | 47 | 11,847 | 2,310 | 292 | 688 | 551 | 944 | 6,760 | ----- | 302 | 328,500 | 70,375 | 38,525 | 21,050 |
| Kettle Falls precinct..... | 72 | 4,945 | 1,291 | 103 | 190 | 279 | 1,573 | 1,129 | 16 | 154 | 304,300 | 104,515 | 64,550 | 17,705 |
| Lake Creek precinct..... | 29 | 8,764 | 1,302 | 194 | 172 | 250 | 2,115 | 3,237 | 267 | 1,197 | 152,930 | 23,350 | 10,250 | 10,350 |
| Laurier precinct..... | 9 | 2,602 | 158 | 32 | 105 | 1,055 | 8,296 | ----- | 152 | 709 | 28,000 | 7,650 | 3,620 | 2,900 |
| Loon Lake precinct..... | 62 | 12,077 | 1,412 | 442 | 342 | 864 | 8,296 | 511 | 78 | 142 | 337,500 | 96,750 | 51,150 | 19,810 |
| Marble precinct..... | 7 | 4,930 | 540 | 205 | 73 | 60 | 2,692 | ----- | ----- | 1,370 | 881,000 | 37,300 | 3,825 | 45,915 |
| Mareus precinct..... | 50 | 6,652 | 1,556 | 169 | 372 | 107 | 953 | 2,342 | 46 | 1,137 | 238,850 | 64,925 | 33,807 | 18,145 |
| Mayers Falls precinct..... | 90 | 13,305 | 2,944 | 8 | 741 | 20 | 1,150 | 3,177 | 1,464 | 1,715 | 443,935 | 128,175 | 76,070 | 23,275 |
| Middleport precinct..... | 9 | 1,718 | 102 | 46 | 8 | 10 | 2,718 | ----- | ----- | 3 | 70,500 | 26,700 | 16,800 | 6,375 |
| Mill Creek precinct..... | 21 | 3,248 | 503 | ----- | ----- | ----- | ----- | 575 | 1,566 | 585 | 255,400 | 63,890 | 33,190 | 20,549 |
| Narcisse precinct..... | 38 | 7 | 800 | 77 | 20 | 23 | 9 | 528 | ----- | 115 | 22,000 | 5,100 | 2,200 | 6,775 |
| Niger Creek precinct..... | 7 | 4,108 | 401 | 259 | 70 | 862 | 1,303 | 719 | 342 | 157 | 168,900 | 34,250 | 15,450 | 6,400 |
| Northport precinct..... | 25 | 4,172 | 721 | 14 | 165 | 215 | 2,754 | 30 | 12 | 261 | 122,800 | 29,915 | 10,665 | 5,095 |
| Old Dominion precinct..... | 22 | 4,138 | 353 | 58 | 5 | 191 | 3,146 | 299 | 60 | 26 | 116,000 | 23,855 | 10,725 | 10,880 |
| Orin precinct..... | 33 | 6,030 | 1,944 | 258 | 463 | 455 | 748 | 308 | 1,409 | 445 | 314,700 | 61,200 | 33,700 | 16,300 |
| Parker precinct..... | 10 | 1,831 | 435 | 2 | 47 | 300 | 465 | 55 | 150 | 377 | 57,500 | 18,700 | 9,250 | 5,650 |
| Pleasant Valley precinct..... | 34 | 6,482 | 1,234 | 23 | 673 | 162 | 1,481 | 1,623 | 969 | 317 | 120,500 | 51,150 | 27,800 | 15,050 |
| Reldel precinct..... | 31 | 5,780 | 1,740 | 39 | 120 | 199 | 1,312 | 43 | 2,265 | 1,062 | 90,900 | 25,650 | 20,325 | 8,500 |
| Riverside precinct..... | 80 | 7,891 | 1,041 | 121 | 405 | 116 | 5,914 | 75 | ----- | 219 | 151,900 | 37,000 | 22,300 | 11,000 |
| Rock Cut precinct..... | 8 | 1,991 | 86 | ----- | 219 | 27 | 426 | 300 | ----- | 933 | 14,160 | 2,900 | 1,250 | 665 |
| South Fork precinct..... | 9 | 1,424 | 186 | 17 | 36 | 8 | 88 | 234 | ----- | 875 | 18,500 | 8,900 | 6,350 | 3,200 |
| Springdale precinct..... | 93 | 10,731 | 2,765 | 279 | 904 | 1,003 | 6,131 | 5,174 | 246 | 259 | 681,020 | 74,735 | 34,800 | 24,600 |
| Spring Valley precinct..... | 144 | 32,215 | 6,355 | 612 | 2,356 | 1,972 | 13,402 | 5,772 | 986 | 758 | 762,315 | 184,500 | 105,875 | 53,546 |
| Squaw Creek precinct..... | 10 | 2,045 | 164 | 6 | 20 | 21 | 1,202 | 151 | 184 | 297 | 23,500 | 7,700 | 4,675 | 2,575 |
| Stensgar precinct..... | 26 | 5,025 | 871 | 88 | 233 | 141 | 2,605 | 430 | 299 | 388 | 107,500 | 25,250 | 14,600 | 12,250 |
| Summit precinct..... | 53 | 10,036 | 1,694 | 63 | 160 | 385 | 4,377 | 129 | 2,733 | 495 | 306,700 | 65,490 | 34,260 | 22,600 |
| Tum Tum precinct..... | 14 | 2,995 | 421 | 87 | 288 | ----- | 2,016 | ----- | ----- | 203 | 68,750 | 23,250 | 11,850 | 6,425 |
| Valley precinct..... | 141 | 23,782 | 6,821 | 354 | 993 | 1,016 | 11,512 | 1,146 | 899 | 1,101 | 1,126,600 | 280,400 | 167,025 | 44,355 |
| Walkers Prairie precinct..... | 46 | 11,164 | 2,181 | 148 | 1,234 | 268 | 6,261 | 765 | ----- | 307 | 297,950 | 65,200 | 36,075 | 24,365 |
| Wellpinit precinct..... | 22 | 4,063 | 663 | ----- | 387 | 207 | 1,122 | 335 | 1,216 | 153 | 78,110 | 13,500 | 8,400 | 12,235 |
| White Lake precinct..... | 38 | 7,167 | 1,580 | 105 | 465 | 115 | 3,334 | 1,003 | 281 | 284 | 160,550 | 57,000 | 34,155 | 12,580 |
| Williams precinct..... | 7 | 2,226 | 319 | 93 | 88 | ----- | 420 | 381 | 160 | 815 | 65,500 | 15,300 | 8,200 | 4,275 |
| Williams Valley precinct..... | 84 | 11,324 | 1,667 | 109 | 628 | 966 | 4,363 | 669 | 2,727 | 195 | 370,300 | 90,825 | 51,220 | 31,961 |
| Thurston County..... | | | | | | | | | | | | | | |
| | 2,082 | 145,378 | 25,236 | 315 | 7,523 | 12,708 | 49,727 | 25,011 | 14,468 | 8,868 | 12,488,989 | 3,597,155 | 2,229,375 | 576,222 |
| Bald Hills precinct..... | 42 | 6,841 | 1,037 | 30 | 221 | 2,845 | 488 | 1,573 | 647 | ----- | 320,000 | 73,750 | 41,825 | 14,560 |
| Bucoda precinct..... | 34 | 3,978 | 696 | 3 | 61 | 373 | 2,193 | 250 | 332 | 70 | 319,765 | 98,600 | 48,630 | 21,763 |
| Bush precinct..... | 35 | 2,594 | 504 | 6 | 132 | 363 | 1,018 | 75 | 392 | 104 | 241,025 | 78,104 | 51,900 | 11,990 |
| Chambers precinct..... | 79 | 4,880 | 1,090 | 17 | 332 | 895 | 1,901 | 208 | 246 | 191 | 461,200 | 107,600 | 49,420 | 21,135 |
| Delphi precinct..... | 21 | 2,153 | 226 | 72 | 52 | 794 | 55 | 879 | 75 | 75 | 159,750 | 39,420 | 25,665 | 4,165 |
| Freedom precinct..... | 56 | 6,094 | 914 | ----- | 270 | 621 | 2,341 | 276 | 1,373 | 299 | 417,000 | 87,550 | 65,050 | 15,860 |
| Gate precinct..... | 49 | 3,647 | 1,129 | 77 | 166 | 166 | 1,654 | 368 | 130 | 323 | 340,900 | 90,850 | 50,130 | 24,597 |
| Grand Mound precinct..... | 214 | 13,407 | 2,156 | 13 | 1,480 | 2,850 | 3,293 | 2,733 | 594 | 318 | 1,299,600 | 310,930 | 188,030 | 46,110 |
| Gull Harbor precinct..... | 106 | 2,121 | 513 | 8 | 246 | 133 | 331 | 31 | 773 | 39 | 463,800 | 154,650 | 109,200 | 9,985 |
| Hays precinct..... | 63 | 2,021 | 703 | ----- | 91 | 173 | 697 | 55 | 163 | 136 | 360,030 | 135,500 | 97,400 | 12,090 |
| Hunters Point precinct..... | 15 | 1,213 | 158 | 10 | 42 | 83 | 254 | 10 | 87 | 539 | 128,300 | 27,800 | 15,410 | 4,030 |
| Independence precinct..... | 48 | 2,593 | 565 | 18 | 55 | 155 | 1,044 | 375 | 284 | 397 | 212,625 | 70,250 | 43,275 | 14,940 |
| Lacey precinct..... | 59 | 3,041 | 548 | ----- | 184 | 443 | 458 | 255 | 944 | 209 | 426,675 | 125,041 | 80,700 | 19,135 |
| Little Rock precinct..... | 45 | 5,390 | 1,133 | 197 | 425 | 1,741 | 1,034 | 708 | 152 | 152 | 334,200 | 108,850 | 69,975 | 26,859 |
| Maytown precinct..... | 30 | 4,203 | 532 | 8 | 155 | 270 | 1,083 | 402 | 795 | 358 | 180,050 | 58,850 | 39,360 | 10,052 |
| McLane precinct..... | 31 | 2,468 | 528 | 3 | 105 | 269 | 766 | 337 | 366 | 104 | 273,500 | 96,200 | 49,900 | 12,850 |
| Nisqually precinct..... | 21 | 4,588 | 1,081 | 131 | 1,153 | 704 | 894 | 225 | 420 | 420 | 388,700 | 76,750 | 34,750 | 20,200 |
| Offut Lake precinct..... | 33 | 3,345 | 324 | 142 | 125 | 766 | 1,581 | 398 | 39 | 39 | 140,460 | 31,300 | 17,500 | 6,150 |
| Olympia precinct..... | 70 | 647 | 261 | 5 | 62 | 75 | 117 | 40 | 15 | 72 | 415,800 | 149,880 | 102,400 | 16,680 |
| Peninsula precinct..... | 42 | 586 | 152 | 45 | 54 | 138 | 6 | 380 | 111 | 111 | 265,650 | 96,820 | 54,720 | 4,100 |
| Puget precinct..... | | | | | | | | | | | | | | |

AGRICULTURE—WASHINGTON

671

NUMBER OF FARMS, FARM ACREAGE, AND SPECIFIED FARM VALUES, BY COUNTIES AND MINOR CIVIL DIVISIONS: 1930—Continued

| COUNTY AND MINOR CIVIL DIVISION | Number of farms April 1, 1930 | ALL LAND IN FARMS, APRIL 1, 1930, CLASSIFIED ACCORDING TO USE IN 1929 | | | | | | | | SPECIFIED FARM VALUES, APRIL 1, 1930 | | | | |
|----------------------------------|-------------------------------|---|----------------------------|-------------------------|---------------------------|----------------------|----------------------|----------------------|---|--------------------------------------|--------------------------------------|---------------------------------|---------------------------------|--|
| | | All land in farms (acres) | Crop land | | | Pasture land | | | Wood-land not used for pasture (acres) | All other land in farms (acres) | Farm land and buildings (dollars) | All farm buildings (dollars) | Farmers' dwellings (dollars) | Farm implements and machinery (dollars) |
| | | | Crops harvested (acres) | Crop failure (acres) | Idle or fallow (acres) | Plow-able (acres) | Wood-land (acres) | All other (acres) | | | | | | |
| Wahkiakum County | 388 | 31,713 | 4,412 | 68 | 464 | 4,576 | 4,174 | 3,039 | 11,744 | 3,246 | 3,258,543 | 940,775 | 525,935 | 169,361 |
| Brookfield precinct..... | 3 | 500 | 37 | 20 | 42 | 55 | 340 | 6 | 25,000 | 8,100 | 1,700 | 1,000 | | |
| Cathlamet precinct..... | 61 | 6,998 | 895 | 8 | 16 | 706 | 1,584 | 2,687 | 516 | 539,590 | 155,900 | 77,688 | 33,926 | |
| Crooked Creek precinct..... | 17 | 1,977 | 255 | 15 | 20 | 205 | 117 | 949 | 308 | 134,000 | 26,400 | 16,550 | 6,885 | |
| Dahla precinct..... | 4 | 185 | 13 | | | 43 | 92 | 22 | 10 | 27,000 | 11,800 | 6,400 | 150 | |
| Deep River precinct..... | 51 | 4,928 | 548 | | 5 | 830 | 387 | 537 | 1,413 | 352,750 | 95,800 | 54,910 | 17,718 | |
| Eureka precinct..... | 6 | 198 | 34 | | 11 | 11 | 40 | 23 | 40 | 12,700 | 7,500 | 4,700 | 450 | |
| Grays River precinct..... | 34 | 4,156 | 654 | | | 1,123 | 332 | 268 | 1,554 | 493,765 | 136,100 | 63,790 | 25,076 | |
| Puget Island precinct..... | 95 | 2,766 | 751 | 9 | 352 | 234 | 642 | 410 | 86 | 717,010 | 224,825 | 141,375 | 35,297 | |
| Seal River precinct..... | 46 | 2,852 | 449 | 21 | 9 | 559 | 201 | 312 | 901 | 365,500 | 92,500 | 57,490 | 16,924 | |
| Skamokawa precinct..... | 71 | 7,155 | 776 | | 11 | 793 | 724 | 770 | 3,734 | 621,920 | 181,550 | 98,930 | 31,965 | |
| Walla Walla County | 1,498 | 702,909 | 248,191 | 3,055 | 323,411 | 15,316 | 23,001 | 171,452 | 1,964 | 17,519 | 43,263,948 | 4,901,366 | 2,560,364 | 3,614,391 |
| Attalla precinct..... | 30 | 33,382 | 145 | 13 | 3 | 465 | 177 | 32,870 | | 351 | 271,350 | 61,950 | 29,490 | 27,445 |
| Baker precinct..... | 38 | 24,869 | 11,720 | 27 | 11,830 | 465 | 177 | 477 | | 173 | 2,785,465 | 178,600 | 79,350 | 161,715 |
| Berney precinct..... | 24 | 723 | 377 | 2 | 258 | 19 | 4 | | | 35 | 217,500 | 132,100 | 105,200 | 14,745 |
| Blalock precinct..... | 60 | 2,657 | 1,261 | 12 | 602 | 264 | | | | 310 | 685,770 | 261,500 | 128,325 | 28,420 |
| Braden precinct..... | 80 | 3,060 | 1,618 | 31 | 870 | 244 | 28 | 149 | 2 | 118 | 687,206 | 213,265 | 139,825 | 38,355 |
| Burbank precinct..... | 19 | 7,321 | 109 | 12 | 28 | 16 | | 6,553 | | 442 | 109,150 | 34,830 | 21,400 | 11,250 |
| Clyde precinct..... | 54 | 152,266 | 51,440 | 225 | 63,652 | 660 | 7,405 | 38,330 | | 625 | 4,644,725 | 399,100 | 73,700 | 389,590 |
| Dixie precinct..... | 82 | 32,232 | 12,465 | 399 | 9,132 | 331 | 5,379 | 2,720 | 899 | 898 | 2,946,381 | 370,652 | 174,149 | 167,065 |
| East College Place precinct..... | 21 | 163 | 122 | | 20 | 4 | | | | 17 | 138,500 | 33,850 | 21,250 | 3,550 |
| East Waitsburg precinct..... | 18 | 128 | 73 | 2 | 14 | 11 | 6 | 7 | | 15 | 67,350 | 42,425 | 32,700 | 2,500 |
| Eureka precinct..... | 44 | 80,896 | 30,760 | 530 | 32,883 | 2,690 | 555 | 18,510 | | 978 | 3,249,485 | 175,850 | 98,700 | 239,745 |
| Frenchtown precinct..... | 86 | 39,681 | 15,645 | 46 | 13,820 | 724 | 145 | 8,079 | | 1,322 | 1,882,630 | 154,830 | 98,700 | 181,390 |
| Gardena precinct..... | 59 | 6,183 | 2,968 | 53 | 351 | 30 | 5 | 2,390 | | 380 | 643,725 | 90,090 | 57,050 | 38,700 |
| Garrison precinct..... | 54 | 529 | 444 | | 36 | | | 4 | | 45 | 598,330 | 165,735 | 102,490 | 28,755 |
| Gosse precinct..... | 46 | 11,242 | 6,713 | 110 | 3,769 | 47 | 8 | 308 | | 287 | 1,492,225 | 182,650 | 97,950 | 139,265 |
| Hadley precinct..... | 39 | 35,202 | 17,017 | 600 | 16,254 | 103 | 400 | 426 | | 462 | 2,158,545 | 130,900 | 82,190 | 143,675 |
| Hill precinct..... | 68 | 38,198 | 9,201 | 244 | 8,598 | 2,537 | 359 | 15,128 | | 2,121 | 1,026,515 | 158,170 | 90,140 | 83,627 |
| Lincoln precinct..... | 79 | 65,642 | 27,547 | | 25,180 | 4,140 | 250 | 6,163 | 12 | 2,350 | 2,790,185 | 259,570 | 116,200 | 293,693 |
| Lower Dry Creek precinct..... | 20 | 25,349 | 12,280 | 30 | 12,173 | 242 | 225 | 90 | 309 | 1,631,100 | 113,050 | 44,350 | 61,500 | |
| Mill Creek precinct..... | 47 | 26,256 | 6,895 | | 5,181 | 317 | 1,459 | 11,501 | 460 | 443 | 1,887,384 | 170,050 | 98,500 | 66,788 |
| Millin precinct..... | 3 | 23 | 11 | | 15 | | | | | 2 | 8,300 | 5,400 | 2,200 | 700 |
| Prospect Point precinct..... | 120 | 13,876 | 8,772 | 60 | 2,592 | 468 | 694 | 312 | 120 | 389 | 2,814,320 | 369,633 | 235,850 | 139,290 |
| Ritz precinct..... | 147 | 9,057 | 4,263 | 19 | 2,392 | 1,469 | 60 | 1,035 | 16 | 403 | 1,953,900 | 452,610 | 274,725 | 104,385 |
| Russell Creek precinct..... | 38 | 10,764 | 4,638 | 11 | 2,982 | 44 | 486 | 1,968 | 314 | 421 | 1,255,411 | 136,960 | 70,600 | 94,987 |
| Simms precinct..... | 5 | 16 | 3 | | 11 | | | | | | 17,000 | 8,450 | 2,200 | 260 |
| Stephens precinct..... | 22 | 729 | 420 | | 300 | | | | | 9 | 198,200 | 500 | | 525 |
| Valley Homes precinct..... | 22 | 490 | | | 5 | | | | | 30 | 220,290 | 67,250 | 46,150 | 8,020 |
| Wallula precinct..... | 30 | 25,205 | 2,017 | 322 | 1,399 | 75 | 57 | 20,075 | | 1,260 | 282,850 | 32,750 | 21,415 | 11,370 |
| Washington precinct..... | 97 | 47,822 | 17,571 | 252 | 17,819 | 440 | 4,549 | 3,895 | 42 | 3,214 | 5,168,584 | 361,534 | 170,864 | 210,473 |
| West College Place precinct..... | 34 | 53 | 32 | | 11 | | | | | 28 | 391,700 | 85,812 | 68,890 | 12,475 |
| West Waitsburg precinct..... | 11 | 50 | 36 | | 2 | | | 1 | | 7 | 29,600 | 29,850 | 18,000 | 2,900 |
| All other minor civil divs. (23) | 10 | 1,902 | 985 | 3 | 805 | 32 | | 2 | 6 | 6 | 264,200 | 28,800 | 15,030 | 23,510 |
| Whatcom County | 4,282 | 183,447 | 59,805 | 421 | 1,669 | 16,917 | 55,379 | 18,094 | 16,013 | 18,146 | 23,327,182 | 10,151,279 | 5,442,530 | 1,730,335 |
| Acme township..... | 76 | 4,604 | 923 | | 32 | 171 | 134 | 1,809 | 314 | 1,221 | 470,850 | 142,695 | 77,625 | 23,210 |
| Baker township..... | 102 | 5,212 | 972 | | 102 | 207 | 105 | 1,454 | 710 | 1,662 | 859,635 | 139,910 | 78,540 | 40,670 |
| Bellingham city..... | 102 | 633 | 211 | 12 | 17 | 60 | 124 | 80 | 35 | 94 | 432,500 | 245,800 | 152,600 | 15,800 |
| Columbia township..... | 55 | 3,862 | 518 | | 60 | 356 | 1,063 | 10 | 1,184 | 71 | 177,750 | 63,425 | 38,470 | 11,825 |
| Crescent township..... | 20 | 1,102 | 74 | 8 | 10 | 69 | 162 | 55 | 667 | 67 | 149,000 | 45,900 | 33,200 | 4,825 |
| Custer township..... | 355 | 15,439 | 4,554 | 36 | 147 | 946 | 6,545 | 912 | 1,653 | 646 | 1,974,315 | 774,990 | 400,130 | 139,955 |
| Delta township..... | 329 | 18,673 | 6,971 | 55 | 116 | 1,801 | 7,453 | 449 | 998 | 530 | 2,428,567 | 848,235 | 390,670 | 199,728 |
| Deming township..... | 69 | 2,901 | 646 | 1 | 51 | 404 | 782 | 139 | 743 | 135 | 324,800 | 126,910 | 68,650 | 23,715 |
| Ferndale township..... | 583 | 10,267 | 7,961 | 52 | 183 | 2,182 | 4,846 | 1,245 | 1,634 | 1,264 | 4,116,525 | 1,452,725 | 843,730 | 235,712 |
| Geneva township..... | 15 | 826 | 62 | | 5 | 219 | 30 | 4 | 499 | 17 | 66,300 | 25,450 | 18,250 | 6,377 |
| Glacier township..... | 12 | 1,235 | 158 | | 13 | 156 | 187 | 107 | 559 | 55 | 55,900 | 24,700 | 12,700 | 4,000 |
| Lawrence township..... | 210 | 9,430 | 2,418 | 20 | 354 | 5,061 | 498 | 529 | 534 | 1,379,150 | 421,200 | 224,650 | 70,845 | |
| Lummi Island township..... | 16 | 3,005 | 255 | | 730 | 1,556 | 59 | 15 | 390 | 141,500 | 63,400 | 33,600 | 6,000 | |
| Lynden township..... | 477 | 21,755 | 9,125 | 55 | 94 | 3,152 | 2,101 | 5,917 | 185 | 1,128 | 4,809,735 | 1,490,451 | 722,360 | 306,897 |
| Maple Falls township..... | 31 | 3,059 | 316 | 11 | 21 | 246 | 1,354 | 156 | 335 | 620 | 180,910 | 66,175 | 45,675 | 4,397 |
| Marietta township..... | 196 | 8,392 | 1,178 | 49 | 56 | 351 | 1,052 | 853 | 1,622 | 291 | 1,185,665 | 514,960 | 295,490 | 67,837 |
| Mountain View township..... | 386 | 16,642 | 6,490 | 45 | 177 | 1,664 | 5,834 | 478 | 1,070 | 764 | 2,432,915 | 839,725 | 451,475 | 162,196 |
| Nooksack township..... | 434 | 20,093 | 8,037 | 39 | 151 | 2,882 | 5,125 | 1,277 | 1,852 | 1,600 | 3,490,355 | 1,047,480 | 540,290 | 201,083 |
| Park township..... | 20 | 1,038 | 115 | 2 | 142 | 234 | 115 | 362 | 68 | 118 | 76,200 | 27,550 | 18,240 | 3,635 |
| Point Roberts township..... | 46 | 2,057 | 499 | 1 | 33 | 166 | 623 | 233 | 808 | 199 | 224,725 | 160,715 | 54,875 | 19,916 |
| Rome township..... | 77 | 3,260 | 582 | | 55 | 99 | 1,138 | 242 | 405 | 739 | 373,330 | 128,010 | 76,235 | 17,645 |
| Semahmoo township..... | 34 | 2,125 | 534 | | 1 | 299 | 724 | 573 | 144 | 50 | 177,900 | 51,340 | 32,820 | 4,895 |
| Ten Mile township..... | 396 | 14,698 | 4,573 | 15 | 119 | 1,214 | 5,287 | 1,702 | 1,215 | 573 | 2,588,640 | 1,049,200 | 561,865 | 136,500 |
| Van Wyck township..... | 186 | 4,254 | 1,167 | 16 | 71 | 415 | 1,674 | 113 | 231 | 567 | 663,350 | 350,608 | 218,525 | 30,789 |
| Lummi Indian Reservation..... | 52 | 4,888 | 1,467 | 4 | 169 | 782 | 1,565 | 314 | 180 | 180 | 681,965 | 92,718 | 50,625 | 60,650 |
| All other minor civil divs. (47) | 3 | 97 | 2 | | | | | | 92 | 3 | 3,010 | 700 | 800 | 250 |
| Whitman County | 2,631 | 1,303,743 | 582,864 | 10,365 | 387,806 | 41,355 | 14,444 | 232,468 | 1,308 | 43,149 | 56,822,715 | 8,415,115 | 4,265,510 | 3,247,496 |
| Precinct 1, Uniontown..... | 57 | 27,558 | 12,470 | 451 | 7,636 | 948 | 11 | 6,164 | | 478 | 1,984,740 | 253,750 | 110,250 | 100,200 |
| Precinct 2, Clanton..... | 29 | 9,789 | 6,021 | | 2,817 | 266 | 47 | 289 | 2 | 527 | 829,835 | 94,560 | 41,750 | 76,225 |
| Precinct 3, Bran | | | | | | | | | | | | | | |

AGRICULTURE—WASHINGTON

NUMBER OF FARMS, FARM ACREAGE, AND SPECIFIED FARM VALUES, BY COUNTIES AND MINOR CIVIL DIVISIONS: 1930—Continued

| COUNTY AND MINOR CIVIL DIVISION | Number of farms April 1, 1930 | ALL LAND IN FARMS, APRIL 1, 1930, CLASSIFIED ACCORDING TO USE IN 1929 | | | | | | | | SPECIFIED FARM VALUES, APRIL 1, 1930 | | | | |
|------------------------------------|-------------------------------|---|-------------------------|----------------------|------------------------|-------------------|-------------------|-------------------|--|--------------------------------------|-----------------------------------|------------------------------|------------------------------|---|
| | | All land in farms (acres) | Crop land | | | Pasture land | | | Wood-land not used for pasture (acres) | All other land in farms (acres) | Farm land and buildings (dollars) | All farm buildings (dollars) | Farmers' dwellings (dollars) | Farm implements and machinery (dollars) |
| | | | Crops harvested (acres) | Crop failure (acres) | Idle or fallow (acres) | Plow-able (acres) | Wood-land (acres) | All other (acres) | | | | | | |
| | | | | | | | | | | | | | | |
| Whitman County—Continued. | | | | | | | | | | | | | | |
| Precinct 10, Onecho..... | 46 | 18,822 | 9,830 | 10 | 6,162 | 585 | 60 | 2,441 | 13 | 278 | 1,323,800 | 176,000 | 60,800 | 83,545 |
| Precinct 11, Seatz..... | 33 | 18,860 | 7,824 | | 5,162 | 1,529 | 45 | 1,536 | | 802 | 1,351,000 | 126,000 | 55,990 | 80,325 |
| Precinct 12, Alnota..... | 38 | 27,187 | 9,205 | | 7,968 | 145 | 70 | 10,104 | | 294 | 1,649,660 | 149,600 | 78,100 | 108,400 |
| Precinct 13, Penawawa..... | 22 | 10,845 | 2,784 | 20 | 3,020 | 4,690 | 6 | 195 | | 130 | 526,900 | 81,250 | 41,900 | 34,450 |
| Precinct 14, La Crosse..... | 62 | 69,893 | 19,681 | 525 | 22,784 | 854 | 132 | 19,977 | | 5,940 | 2,912,505 | 205,700 | 112,400 | 202,045 |
| Precinct 15, Endicott..... | 104 | 72,820 | 32,691 | | 28,896 | 2,383 | 180 | 7,674 | 5 | 991 | 4,375,515 | 421,100 | 235,550 | 241,145 |
| Precinct 16, Pine City..... | 80 | 43,406 | 15,164 | 33 | 14,250 | 886 | 4,396 | 7,016 | 25 | 1,636 | 2,170,755 | 210,550 | 116,515 | 166,200 |
| Precinct 17, Rock Creek..... | 49 | 32,711 | 13,348 | 80 | 12,783 | 1,535 | | 4,241 | | 724 | 1,400,450 | 95,700 | 38,100 | 89,630 |
| Precinct 18, South Colfax..... | 123 | 40,939 | 20,467 | 257 | 14,490 | 1,204 | | 3,193 | 47 | 950 | 3,499,600 | 523,750 | 284,400 | 202,185 |
| Precinct 19, Texas..... | 15 | 30,353 | 6,028 | 275 | 5,352 | | | 18,226 | | 472 | 597,460 | 40,700 | 19,000 | 57,800 |
| Precinct 20, Diamond..... | 47 | 29,264 | 13,483 | 615 | 11,621 | 343 | 278 | 2,433 | 118 | 373 | 2,072,927 | 174,300 | 84,950 | 100,033 |
| Precinct 21, Pampa..... | 18 | 22,069 | 9,621 | 270 | 9,003 | 307 | | 2,234 | | 1,224 | 1,170,850 | 112,750 | 55,000 | 113,430 |
| Precinct 22, Winona..... | 51 | 57,605 | 10,910 | 439 | 11,455 | 290 | 2 | 33,505 | 355 | 649 | 1,063,250 | 85,350 | 43,000 | 68,700 |
| Precinct 23, Elberton..... | 56 | 19,742 | 10,002 | 10 | 6,402 | 542 | 1,271 | 998 | 64 | 483 | 1,528,670 | 168,750 | 67,650 | 113,090 |
| Precinct 24, Johnson..... | 24 | 11,590 | 5,690 | 309 | 2,724 | 116 | 35 | 2,543 | 43 | 149 | 967,380 | 96,000 | 39,800 | 60,825 |
| Precinct 25, Tekoa..... | 54 | 16,045 | 9,969 | 60 | 3,298 | 514 | 438 | 1,151 | 8 | 607 | 1,286,920 | 124,950 | 72,650 | 84,650 |
| Precinct 26, Colton..... | 53 | 34,879 | 12,210 | 153 | 5,321 | 499 | | 6,177 | 5 | 511 | 1,918,110 | 286,500 | 137,300 | 143,235 |
| Precinct 27, Pullman..... | 108 | 18,239 | 11,440 | 43 | 4,246 | 792 | 143 | 1,205 | 35 | 335 | 1,928,900 | 359,600 | 197,700 | 111,871 |
| Precinct 28, Garfield..... | 119 | 29,878 | 19,696 | 139 | 6,396 | 1,314 | 835 | 419 | 1 | 1,088 | 2,572,225 | 257,150 | 135,980 | 154,740 |
| Precinct 29, Oakesdale..... | 95 | 38,072 | 24,983 | 591 | 10,556 | 499 | 19 | 347 | | 1,077 | 3,199,780 | 252,850 | 116,000 | 131,285 |
| Precinct 30, Guy..... | 76 | 26,791 | 13,629 | 390 | 7,090 | 1,191 | 425 | 3,438 | 76 | 621 | 2,094,380 | 199,800 | 83,550 | 114,410 |
| Precinct 31, Ewartsville..... | 45 | 24,263 | 12,690 | | 7,755 | 1,030 | 293 | 2,358 | 138 | 599 | 2,042,205 | 212,900 | 111,450 | 144,100 |
| Precinct 32, Harper..... | 57 | 28,682 | 13,772 | 1,148 | 9,454 | 747 | | 2,492 | 40 | 429 | 1,975,195 | 198,550 | 110,000 | 115,675 |
| Precinct 33, St. John..... | 5 | 791 | 432 | | 309 | 57 | | | 13 | 13 | 65,980 | 11,750 | 6,800 | 5,560 |
| Precinct 34, Union..... | 23 | 24,906 | 7,159 | 350 | 7,483 | 921 | | 8,561 | 141 | 824 | 1,115 | 61,500 | 26,950 | 61,785 |
| Precinct 35, Thornton..... | 47 | 25,843 | 14,501 | 16 | 9,898 | 431 | 23 | 12 | 30 | 932 | 2,024,405 | 139,900 | 80,800 | 60,890 |
| Precinct 38, Rosalia..... | 7 | 21 | | | 8 | 1 | | | | 4 | 10,400 | 5,400 | 1,000 | 1,090 |
| Precinct 39, Uniontown..... | 4 | 584 | 389 | 10 | 145 | 19 | | | 18 | 18 | 65,400 | 14,200 | 9,500 | 6,510 |
| Precinct 41, Pullman..... | 3 | 241 | 192 | | 37 | | | | 12 | 12 | 33,000 | 16,500 | 10,000 | 300 |
| Precinct 42, Garfield..... | 3 | 10 | | | 6 | | | | 4 | 4 | 7,500 | 3,500 | 3,500 | 350 |
| Precinct 44, Palouse..... | 4 | 40 | 34 | | 3 | | | | 3 | 3 | 8,640 | 4,000 | 2,900 | 365 |
| Precinct 45, Colton..... | 9 | 1,134 | 325 | 5 | 87 | 30 | | 658 | 29 | 29 | 81,350 | 22,100 | 14,100 | 4,385 |
| Precinct 47, Sunset..... | 28 | 15,975 | 8,460 | 15 | 6,588 | 269 | 26 | 5 | | 612 | 1,119,745 | 83,300 | 37,500 | 52,685 |
| Precinct 48, Mallock..... | 34 | 16,849 | 8,907 | | 6,831 | 738 | | 58 | | 315 | 1,457,820 | 163,200 | 76,300 | 83,100 |
| Precinct 49, Ewan..... | 63 | 48,739 | 15,246 | 93 | 13,812 | 1,164 | 171 | 17,506 | | 747 | 1,836,107 | 183,100 | 71,905 | 140,857 |
| Precinct 50, Hooper..... | 21 | 41,883 | 8,139 | 103 | 6,622 | 3 | | 26,893 | | 153 | 810,180 | 67,225 | 34,805 | 47,815 |
| Precinct 51, Pullman..... | 8 | 493 | 386 | | 12 | 43 | 2 | 2 | | 50 | 68,375 | 20,050 | 10,500 | 2,500 |
| Precinct 54, Turnbow..... | 94 | 20,618 | 15,075 | 20 | 3,118 | 528 | 1,004 | 167 | 64 | 642 | 1,992,390 | 290,660 | 161,350 | 151,220 |
| Precinct 55, Bethel..... | 50 | 18,742 | 9,661 | 576 | 4,679 | 927 | 1,278 | 649 | 108 | 864 | 1,446,140 | 170,425 | 69,550 | 103,075 |
| Precinct 57, Hay..... | 37 | 38,354 | 12,729 | 440 | 13,848 | 2,040 | | 140 | | 9,157 | 1,531,000 | 138,250 | 66,200 | 106,100 |
| Precinct 58, Russell..... | 27 | 7,578 | 5,713 | | 1,345 | 159 | 40 | 142 | | 57 | 721,700 | 97,160 | 38,050 | 55,662 |
| Precinct 59, Bald Butte..... | 28 | 7,547 | 4,240 | 40 | 2,127 | 153 | 128 | 676 | 10 | 173 | 581,750 | 71,500 | 32,950 | 38,900 |
| Precinct 60, Staley..... | 21 | 8,627 | 4,398 | 15 | 3,065 | 630 | 15 | 165 | | 319 | 779,230 | 56,850 | 27,550 | 48,875 |
| Precinct 61, Leroy..... | 39 | 27,548 | 10,861 | 615 | 10,966 | 4,053 | | 133 | | 920 | 1,708,400 | 148,500 | 71,000 | 105,675 |
| Precinct 62, St. John..... | 68 | 36,329 | 17,963 | 750 | 14,600 | 4,665 | 4 | 1,061 | | 1,546 | 2,321,075 | 213,300 | 109,430 | 187,200 |
| Precinct 63, Belmont..... | 26 | 12,429 | 8,162 | | 3,591 | 249 | | 9 | | 418 | 972,300 | 67,800 | 33,450 | 58,100 |
| Precinct 65, Endicott..... | 8 | 15,854 | 2,820 | | 2,820 | 53 | 30 | 10,017 | | 14 | 445,500 | 48,200 | 31,150 | 28,025 |
| Precinct 67, Albion..... | 11 | 149 | 78 | | 15 | 13 | | 31 | | 12 | 29,500 | 10,150 | 7,300 | 400 |
| Precinct 68, Lamont..... | 24 | 19,649 | 6,932 | 43 | 7,323 | 1,265 | 50 | 3,833 | 35 | 168 | 760,461 | 67,950 | 33,950 | 49,380 |
| Precinct 73, Palouse..... | 4 | 22 | 18 | | 2 | | | | | 2 | 5,800 | 2,900 | 1,850 | 225 |
| Precinct 76, Cashup..... | 12 | 6,479 | 3,906 | | 2,363 | 138 | | 25 | | 47 | 555,650 | 26,400 | 17,050 | 27,800 |
| Precinct 77, Oakesdale..... | 17 | 190 | 155 | | 10 | 16 | | | | 9 | 30,000 | 9,400 | 6,350 | 520 |
| Precinct 79, Evans..... | 8 | 3,734 | 323 | 8 | 288 | 170 | | 2,894 | | 51 | 161,000 | 28,700 | 16,950 | 9,805 |
| All other minor civil divs.(16) | 12 | 212 | 165 | | 12 | 7 | | 15 | 3 | 10 | 41,650 | 23,700 | 16,600 | 17,400 |
| Yakima County..... | 6,906 | 599,369 | 221,683 | 3,340 | 23,978 | 20,197 | 80,181 | 280,213 | 5,834 | 42,930 | 80,355,056 | 15,971,373 | 10,089,727 | 5,709,155 |
| Precinct 12..... | 4 | 10 | 8 | 1 | | | | 1 | | | 28,500 | 10,550 | 8,000 | 850 |
| Precinct 16..... | 3 | 8,591 | 170 | | 90 | | | 8,240 | | 1 | 51,005 | 6,500 | 1,600 | 4,500 |
| Precinct 21, Alfalfa..... | 97 | 22,151 | 8,547 | 55 | 505 | 46 | 606 | 10,627 | | 1,765 | 1,027,035 | 90,500 | 49,200 | 89,738 |
| Precinct 32, Belma..... | 111 | 4,000 | 2,901 | 40 | 110 | 208 | | 358 | 9 | 474 | 842,085 | 203,615 | 111,190 | 58,932 |
| Precinct 33, Buena..... | 114 | 3,119 | 2,134 | 28 | 267 | 97 | 236 | 92 | 84 | 241 | 1,624,150 | 374,850 | 242,060 | 138,510 |
| Precinct 34, Byron..... | 30 | 18,742 | 957 | | 78 | 2,521 | 7 | 12,658 | | 241 | 153,550 | 31,255 | 21,305 | 22,935 |
| Precinct 35, Cascade..... | 26 | 254 | 209 | 2 | 7 | 5 | | 30 | | 7 | 274,700 | 68,850 | 52,100 | 10,100 |
| Precinct 36, Cottonwood..... | 46 | 4,445 | 1,344 | 2 | 7 | 48 | | 2,763 | | 281 | 376,041 | 77,420 | 53,485 | 34,123 |
| Precinct 37, Cowiche..... | 162 | 31,087 | 4,164 | 14 | 719 | 210 | 254 | 21,359 | 2,510 | 1,517 | 2,032,320 | 328,725 | 202,610 | 119,000 |
| Precinct 38, East Ahtanum..... | 93 | 4,715 | 2,119 | 100 | 52 | 889 | 64 | 516 | | 747 | 908,280 | 264,070 | 173,665 | 77,333 |
| Precinct 39, East Broadway..... | 50 | 481 | 459 | 4 | 1 | | | 2 | | 24 | 555,650 | 152,500 | 116,275 | 35,880 |
| Precinct 40, East Moses..... | 49 | 3,202 | 1,732 | 18 | 70 | 31 | | 505 | | 846 | 548,250 | 123,900 | 68,400 | 32,060 |
| Precinct 41, East Naches..... | 44 | 1,787 | 1,142 | | 14 | 77 | 20 | 178 | 67 | 289 | 1,134,810 | 207,200 | 149,300 | 63,715 |
| Precinct 42, East Nob Hill..... | 21 | 3,064 | 228 | 1 | 2 | | | 2,800 | | 33 | 361,065 | 184,025 | 93,800 | 27,075 |
| Precinct 43, East Selah..... | 64 | 3,290 | 848 | 28 | 569 | 9 | 20 | 1,135 | 2 | 679 | 347,380 | 63,865 | 41,750 | 25,435 |
| Precinct 44, East Summit-view..... | 24 | 290 | 248 | 10 | 17 | | | | | 15 | 370,500 | 133,800 | 113,100 | 19,000 |
| Precinct 45, East Wapato..... | 98 | 5,876 | 3,998 | 23 | 97 | 717 | | 599 | 5 | 527 | 948,060 | 142,770 | 86,650 | 77,390 |
| Precinct 46, East Zillah..... | 106 | 3,66 | | | | | | | | | | | | |

AGRICULTURE—WASHINGTON

673

NUMBER OF FARMS, FARM ACREAGE, AND SPECIFIED FARM VALUES, BY COUNTIES AND MINOR CIVIL DIVISIONS: 1930—Continued

| COUNTY AND MINOR CIVIL DIVISION | Number of farms April 1, 1930 | ALL LAND IN FARMS, APRIL 1, 1930, CLASSIFIED ACCORDING TO USE IN 1929 | | | | | | | | SPECIFIED FARM VALUES, APRIL 1, 1930 | | | | |
|---------------------------------|-------------------------------|---|-------------------------|----------------------|------------------------|-------------------|-------------------|-------------------|--|--------------------------------------|-----------------------------------|------------------------------|------------------------------|---|
| | | All land in farms (acres) | Crop land | | | Pasture land | | | Wood-land not used for pasture (acres) | All other land in farms (acres) | Farm land and buildings (dollars) | All farm buildings (dollars) | Farmers' dwellings (dollars) | Farm implements and machinery (dollars) |
| | | | Crops harvested (acres) | Crop failure (acres) | Idle or fallow (acres) | Flow-able (acres) | Wood-land (acres) | All other (acres) | | | | | | |
| Yakima County—Continued. | | | | | | | | | | | | | | |
| Precinct 82, Mabton Rural | 142 | 8,074 | 4,835 | 54 | 240 | 24 | 63 | 1,698 | 1,160 | 915,300 | 173,275 | 112,150 | 63,145 | |
| Precinct 83, McKinley | 210 | 21,548 | 14,383 | 17 | 550 | 385 | 5,033 | 57 | 1,113 | 2,223,070 | 301,877 | 203,817 | 211,962 | |
| Precinct 85, Moxee Rural | 89 | 7,592 | 2,378 | 1 | 265 | 99 | 4,439 | 6 | 404 | 937,560 | 266,350 | 139,175 | 57,320 | |
| Precinct 87, Naches Heights | 109 | 4,569 | 3,096 | 12 | 95 | 132 | 20 | 74 | 1,140 | 2,437,735 | 364,590 | 243,750 | 165,520 | |
| Precinct 88, Nile | 28 | 4,351 | 814 | 36 | 65 | 130 | 1,338 | 834 | 747 | 290,400 | 53,750 | 34,100 | 13,090 | |
| Precinct 89, North Buena | 80 | 2,140 | 1,805 | 17 | 121 | 47 | 2 | 5 | 143 | 1,506,100 | 240,650 | 157,400 | 120,925 | |
| Precinct 70, North Grandview | 189 | 5,222 | 4,074 | 19 | 269 | 310 | 299 | 251 | 1,490,960 | 340,750 | 234,150 | 89,904 | | |
| Precinct 71, Orchardvale | 108 | 2,969 | 2,322 | 10 | 227 | 144 | 50 | 5 | 211 | 937,700 | 236,650 | 160,800 | 72,770 | |
| Precinct 72, Outlook | 142 | 6,862 | 4,871 | 36 | 158 | 28 | 1 | 1,101 | 667 | 872,030 | 204,028 | 125,990 | 77,140 | |
| Precinct 73, Parker | 82 | 3,469 | 2,713 | 7 | 2 | 309 | 100 | 10 | 286 | 2,645,950 | 415,450 | 274,700 | 126,570 | |
| Precinct 75, Riverside | 183 | 25,000 | 3,718 | 35 | 107 | 298 | 463 | 18,887 | 841 | 2,187,700 | 467,435 | 311,855 | 134,997 | |
| Precinct 77, Selah Central | 127 | 3,563 | 2,229 | 29 | 25 | 119 | 217 | 365 | 673 | 1,618,400 | 382,550 | 243,325 | 127,495 | |
| Precinct 78, Selah Extension | 162 | 4,815 | 2,607 | 271 | 21 | 118 | 10 | 1,186 | 554 | 2,041,450 | 502,450 | 324,850 | 173,948 | |
| Precinct 79, Selah Heights | 156 | 3,534 | 2,687 | 5 | 15 | 105 | 7 | 41 | 694 | 2,645,345 | 536,776 | 350,013 | 189,568 | |
| Precinct 80, South Grandview | 151 | 3,784 | 3,040 | 69 | 211 | 157 | 4 | 1 | 307 | 1,334,090 | 328,500 | 216,325 | 87,924 | |
| Precinct 82, Sunnyside 2 | 4 | 32 | 19 | 3 | 5 | 4 | 1 | 1 | 1 | 15,600 | 6,150 | 4,500 | 300 | |
| Precinct 84, Sunnyside Rural 1 | 87 | 25,488 | 2,131 | 25 | 107 | 110 | 8 | 22,995 | 112 | 532,550 | 142,670 | 96,456 | 28,271 | |
| Precinct 85, Sunnyside Rural 2 | 165 | 5,864 | 4,187 | 46 | 174 | 322 | 20 | 928 | 187 | 888,000 | 246,250 | 178,850 | 56,774 | |
| Precinct 86, Sunnyside Rural 3 | 93 | 3,068 | 1,930 | 67 | 115 | 175 | 658 | 123 | 685,200 | 182,030 | 113,135 | 40,932 | | |
| Precinct 87, Sunnyside Rural 4 | 97 | 5,090 | 2,910 | 99 | 234 | 190 | 1,383 | 11 | 263 | 518,570 | 212,275 | 134,625 | 60,380 | |
| Precinct 88, Tangleo | 38 | 19,378 | 1,993 | 54 | 158 | 183 | 8,236 | 8,979 | 265 | 487,472 | 94,400 | 44,500 | 42,360 | |
| Precinct 89, East Tieton | 169 | 5,468 | 4,056 | 36 | 108 | 159 | 123 | 123 | 986 | 2,136,100 | 261,080 | 175,930 | 119,515 | |
| Precinct 94, Toppenish Rural 1 | 41 | 4,101 | 2,462 | 21 | 250 | 189 | 444 | 441 | 314 | 302,285 | 54,275 | 26,075 | 13,550 | |
| Precinct 95, Toppenish Rural 2 | 74 | 5,236 | 3,407 | 40 | 71 | 327 | 256 | 417 | 663 | 784,070 | 137,000 | 71,247 | 56,440 | |
| Precinct 96, Toppenish Rural 3 | 104 | 9,085 | 5,413 | 179 | 66 | 574 | 41 | 2,103 | 709 | 882,268 | 138,915 | 81,510 | 62,585 | |
| Precinct 97, Union Gap | 24 | 1,066 | 407 | 182 | 277 | 111 | 92 | 17 | 17 | 200,700 | 50,800 | 28,850 | 9,400 | |
| Precinct 98, Upper Wanau | 20 | 30,996 | 1,628 | 23 | 706 | 369 | 1,758 | 34,855 | 156 | 480,100 | 39,675 | 19,700 | 10,350 | |
| Precinct 99, Wanau | 66 | 3,838 | 2,258 | 34 | 91 | 307 | 4 | 772 | 372 | 436,224 | 101,635 | 58,865 | 32,130 | |
| Precinct 102, Wendell Phillips | 109 | 6,775 | 4,400 | 33 | 189 | 349 | 1,025 | 779 | 779 | 898,255 | 205,450 | 133,850 | 60,675 | |
| Precinct 103, West Ahtanum | 122 | 5,826 | 3,808 | 2 | 362 | 179 | 48 | 1,053 | 373 | 1,682,200 | 314,000 | 197,240 | 118,100 | |
| Precinct 104, West Broadway | 9 | 80 | 51 | 23 | 310 | 952 | 3,122 | 127 | 6 | 109,000 | 43,100 | 32,500 | 3,475 | |
| Precinct 105, West Naches | 85 | 8,031 | 2,501 | 24 | 200 | 310 | 952 | 3,122 | 795 | 1,441,850 | 241,075 | 143,350 | 88,043 | |
| Precinct 106, West Nob Hill | 71 | 1,717 | 967 | 22 | 11 | 572 | 7 | 7 | 138 | 1,381,474 | 425,802 | 274,850 | 107,895 | |
| Precinct 107, West Parker | 170 | 10,060 | 5,789 | 49 | 1,384 | 213 | 59 | 928 | 1,606 | 1,917,706 | 240,201 | 146,168 | 150,445 | |
| Precinct 108, West Summitview | 51 | 536 | 468 | 3 | 18 | 18 | 18 | 31 | 31 | 681,000 | 228,400 | 181,350 | 24,120 | |
| Precinct 109, West Wapato | 215 | 10,899 | 8,484 | 49 | 209 | 901 | 15 | 191 | 1,050 | 2,356,516 | 323,267 | 227,091 | 145,975 | |
| Precinct 110, White Swan | 205 | 25,478 | 9,386 | 250 | 474 | 877 | 400 | 12,317 | 1,762 | 1,240,830 | 226,525 | 106,000 | 115,720 | |
| Precinct 111, Wide Hollow | 162 | 3,799 | 3,355 | 12 | 47 | 16 | 4 | 123 | 238 | 3,273,877 | 873,065 | 416,685 | 284,840 | |
| Precinct 112, Wiley City | 159 | 14,396 | 6,733 | 163 | 224 | 63 | 6,739 | 48 | 426 | 2,618,058 | 490,720 | 251,625 | 262,212 | |
| Precinct 113, Zillah | 13 | 160 | 115 | 5 | 12 | 12 | 6 | 22 | 22 | 114,000 | 24,900 | 13,500 | 3,175 | |
| Precinct 114, West Tieton | 79 | 8,140 | 2,594 | 34 | 472 | 446 | 2,038 | 2,104 | 452 | 1,039,605 | 150,300 | 102,325 | 58,170 | |
| Precinct 115, North Harrah | 152 | 13,685 | 10,872 | 176 | 180 | 424 | 704 | 52 | 1,277 | 2,032,700 | 235,245 | 157,445 | 187,440 | |
| Precinct 116, East Granger | 49 | 2,466 | 1,543 | 43 | 80 | 138 | 1 | 238 | 423 | 264,380 | 72,000 | 47,400 | 22,790 | |
| All other minor civil divs.(41) | 20 | 875 | 437 | 4 | 17 | 224 | 24 | 169 | 169 | 233,015 | 59,000 | 40,100 | 8,300 | |

NUMBER OF FARMS, FARM ACREAGE, AND SPECIFIED FARM VALUES, BY COUNTIES AND MINOR CIVIL DIVISIONS: 1930

| COUNTY AND MINOR CIVIL DIVISION | Number of farms April 1, 1930 | ALL LAND IN FARMS, APRIL 1, 1930, CLASSIFIED ACCORDING TO USE IN 1929 | | | | | | | | SPECIFIED FARM VALUES, APRIL 1, 1930 | | | | |
|---------------------------------|-------------------------------|---|------------------|---------------|----------------|------------------|------------------|------------------|--------------------------------|--------------------------------------|-------------------------|--------------------|--------------------|-------------------------------|
| | | Crop land | | | | Pasture land | | | Wood-land not used for pasture | All other land in farms | Farm land and buildings | All farm buildings | Farmers' dwellings | Farm implements and machinery |
| | | All land in farms | Crops harvested | Crop failure | Idle or fallow | Plow-able | Wood-land | All other | | | | | | |
| | | (acres) | (acres) | (acres) | (acres) | (acres) | (acres) | (acres) | (acres) | (dollars) | (dollars) | (dollars) | (dollars) | |
| THE STATE | 82,541 | 8,802,348 | 1,655,950 | 25,304 | 226,810 | 1,717,927 | 1,120,811 | 1,672,105 | 2,007,939 | 376,442 | 841,976,894 | 119,212,536 | 77,776,083 | 15,287,497 |
| Barbour County | 1,934 | 184,288 | 37,770 | 267 | 3,010 | 41,834 | 19,896 | 56,264 | 19,759 | 5,509 | 7,940,060 | 2,467,992 | 1,896,420 | 353,671 |
| Barker district | 280 | 19,992 | 4,658 | 28 | 805 | 3,519 | 2,827 | 4,788 | 2,654 | 522 | 852,261 | 373,135 | 273,625 | 42,810 |
| Cove district | 277 | 30,496 | 8,609 | 88 | 207 | 6,902 | 3,522 | 9,214 | 3,025 | 928 | 874,140 | 285,800 | 108,400 | 30,406 |
| Elk district | 140 | 17,321 | 2,049 | 4 | 189 | 4,155 | 630 | 8,375 | 807 | 133 | 375,405 | 231,173 | 167,850 | 37,855 |
| Glade district | 207 | 25,235 | 5,179 | 32 | 165 | 5,932 | 3,930 | 4,930 | 2,197 | 477 | 762,824 | 245,695 | 171,100 | 40,305 |
| Philippi district | 339 | 22,643 | 3,868 | 5 | 798 | 6,648 | 2,122 | 7,425 | 1,857 | 799 | 1,034,815 | 350,962 | 282,890 | 54,309 |
| Pleasant district | 245 | 27,668 | 4,531 | 5 | 246 | 9,742 | 3,389 | 4,835 | 1,943 | 875 | 1,138,450 | 356,650 | 240,800 | 50,410 |
| Union district | 199 | 25,368 | 4,512 | 26 | 51 | 1,672 | 1,496 | 14,077 | 2,670 | 855 | 1,107,285 | 302,600 | 197,720 | 42,911 |
| Valley district | 230 | 17,677 | 3,600 | 66 | 453 | 2,945 | 2,549 | 2,607 | 4,586 | 860 | 694,880 | 282,875 | 194,435 | 30,006 |
| Berkeley County | 1,801 | 150,167 | 63,748 | 1,259 | 6,407 | 90,019 | 9,996 | 8,854 | 23,095 | 5,891 | 10,991,873 | 3,908,035 | 2,137,145 | 634,217 |
| Arden district | 212 | 23,426 | 11,293 | 197 | 294 | 7,998 | 816 | 799 | 1,475 | 554 | 2,177,100 | 519,050 | 462,950 | 115,055 |
| Gerardstown district | 253 | 33,633 | 12,557 | 519 | 1,738 | 4,436 | 1,798 | 995 | 8,601 | 1,689 | 2,221,245 | 639,800 | 384,775 | 136,930 |
| Hedgesville district | 246 | 35,057 | 13,169 | 70 | 2,665 | 5,070 | 2,320 | 1,019 | 9,644 | 1,100 | 2,001,818 | 702,820 | 354,930 | 134,281 |
| Mill Creek district | 161 | 19,453 | 8,353 | 124 | 506 | 4,211 | 2,275 | 3,012 | 1,392 | 580 | 1,398,670 | 531,865 | 284,240 | 101,298 |
| Opequon district | 181 | 10,725 | 8,999 | 161 | 639 | 3,791 | 1,216 | 2,727 | 1,123 | 1,130 | 1,816,800 | 671,350 | 383,600 | 92,235 |
| Allother minor civil divs. (2) | 148 | 18,873 | 9,075 | 248 | 565 | 4,513 | 1,471 | 1,302 | 861 | 838 | 1,376,740 | 543,150 | 286,760 | 54,618 |
| Boone County | 793 | 51,806 | 7,011 | 228 | 3,556 | 5,684 | 5,131 | 1,413 | 25,761 | 2,622 | 2,244,215 | 849,625 | 635,725 | 68,448 |
| Crook district | 163 | 6,533 | 1,154 | 19 | 432 | 443 | 886 | 40 | 3,451 | 108 | 801,005 | 224,400 | 185,175 | 17,793 |
| Peytona district | 74 | 4,693 | 698 | 2 | 241 | 670 | 481 | 146 | 2,008 | 847 | 158,500 | 78,200 | 49,600 | 8,655 |
| Scott district | 241 | 16,729 | 2,137 | 83 | 1,209 | 2,001 | 1,071 | 255 | 9,265 | 608 | 665,820 | 279,475 | 215,550 | 15,035 |
| Sherman district | 29 | 1,050 | 230 | 13 | 74 | 87 | 241 | 3 | 295 | 113 | 110,200 | 54,650 | 28,650 | 2,710 |
| Washington district | 260 | 22,795 | 2,792 | 111 | 1,800 | 2,483 | 2,452 | 909 | 10,742 | 1,446 | 802,090 | 217,900 | 158,450 | 17,255 |
| Braxton County | 2,559 | 265,619 | 47,203 | 277 | 2,437 | 46,727 | 27,220 | 71,156 | 64,685 | 5,732 | 7,730,591 | 2,548,325 | 1,711,515 | 282,980 |
| Hitch district | 603 | 61,755 | 11,960 | 7 | 472 | 16,107 | 9,892 | 9,531 | 13,483 | 782 | 1,763,042 | 604,735 | 409,920 | 69,643 |
| Holly district | 493 | 45,280 | 8,550 | 172 | 617 | 16,181 | 7,147 | 498 | 11,160 | 957 | 1,247,170 | 468,840 | 319,675 | 51,965 |
| Otter district | 794 | 62,928 | 13,696 | 61 | 1,424 | 8,196 | 5,042 | 24,314 | 27,880 | 2,874 | 2,615,123 | 809,616 | 622,480 | 79,018 |
| Salt Lick district | 719 | 75,616 | 12,975 | 37 | 123 | 6,263 | 5,640 | 36,847 | 12,142 | 1,589 | 2,105,256 | 760,435 | 469,240 | 82,534 |
| Brooks County | 222 | 28,484 | 7,502 | 70 | 1,399 | 6,658 | 2,489 | 3,843 | 3,531 | 4,195 | 1,724,987 | 794,765 | 619,350 | 104,973 |
| Buffalo district | 89 | 15,160 | 4,184 | 16 | 469 | 4,322 | 1,174 | 2,306 | 442 | 2,276 | 720,742 | 352,550 | 228,450 | 67,087 |
| Cross Creek district | 133 | 13,267 | 3,118 | 54 | 930 | 2,326 | 1,315 | 1,536 | 2,089 | 1,919 | 1,004,245 | 442,215 | 290,900 | 47,886 |
| Cabell County | 2,004 | 140,561 | 28,467 | 634 | 12,401 | 30,354 | 11,849 | 8,939 | 36,994 | 10,823 | 8,348,080 | 2,632,860 | 1,629,035 | 283,861 |
| Barboursville district | 248 | 21,597 | 4,431 | 150 | 1,579 | 5,240 | 1,919 | 3,285 | 3,607 | 1,406 | 2,299,220 | 771,875 | 486,975 | 69,239 |
| Gideon district | 35 | 378 | 55 | 2 | 49 | 131 | 4 | 23 | 31 | 53 | 302,500 | 77,400 | 57,450 | 10,575 |
| Grant district | 462 | 35,011 | 6,307 | 172 | 3,240 | 7,505 | 1,964 | 1,679 | 12,624 | 1,120 | 1,433,285 | 464,800 | 327,800 | 48,354 |
| Guyandot district | 174 | 10,129 | 1,922 | 72 | 768 | 2,708 | 1,184 | 924 | 1,549 | 1,002 | 1,026,750 | 349,830 | 217,700 | 20,400 |
| Hyle district | 9 | 301 | 15 | 3 | 15 | 14 | 200 | 51 | 5 | 51 | 66,200 | 2,000 | 1,060 | |
| McComas district | 474 | 33,863 | 7,807 | 117 | 2,214 | 10,404 | 2,409 | 664 | 7,401 | 2,807 | 1,446,755 | 408,160 | 251,895 | 77,795 |
| Union district | 502 | 29,262 | 7,897 | 138 | 4,336 | 4,366 | 4,355 | 2,164 | 11,482 | 4,424 | 1,771,870 | 568,795 | 287,155 | 56,398 |
| Calhoun County | 1,492 | 146,064 | 29,913 | 561 | 2,025 | 31,181 | 20,663 | 23,618 | 33,037 | 3,136 | 4,064,674 | 1,448,799 | 999,269 | 161,485 |
| Center district | 214 | 18,207 | 3,484 | 4 | 10 | 715 | 999 | 5,974 | 5,738 | 333 | 565,955 | 242,500 | 160,610 | 28,908 |
| Lee district | 324 | 41,095 | 8,206 | 366 | 165 | 10,450 | 4,811 | 9,568 | 6,688 | 738 | 920,959 | 245,289 | 171,510 | 15,055 |
| Sheridan district | 188 | 20,044 | 3,766 | 23 | 715 | 4,190 | 4,640 | 6,158 | 6,227 | 254 | 367,110 | 142,890 | 106,040 | 10,452 |
| Sherman district | 309 | 23,468 | 5,258 | 43 | 723 | 4,325 | 757 | 219 | 7,079 | 1,048 | 761,850 | 275,210 | 196,290 | 39,372 |
| Washington district | 450 | 41,249 | 9,129 | 118 | 409 | 11,431 | 9,467 | 3,608 | 6,806 | 763 | 1,478,800 | 542,850 | 355,819 | 61,638 |
| Clay County | 1,147 | 82,037 | 16,882 | 202 | 1,924 | 21,784 | 8,099 | 1,906 | 28,467 | 2,741 | 2,392,725 | 758,140 | 541,258 | 127,467 |
| Buffalo district | 181 | 11,228 | 2,512 | 38 | 82 | 3,737 | 800 | 855 | 4,527 | 187 | 263,655 | 105,475 | 73,370 | 13,369 |
| Henry district | 286 | 20,678 | 3,928 | 80 | 413 | 6,925 | 2,046 | 415 | 5,532 | 1,338 | 509,020 | 178,455 | 131,250 | 26,060 |
| Otter district | 259 | 28,684 | 5,894 | 15 | 15 | 9,056 | 3,043 | 418 | 9,871 | 387 | 687,990 | 202,325 | 141,640 | 25,225 |
| Pleasant district | 188 | 8,479 | 2,024 | 28 | 119 | 602 | 823 | 581 | 4,040 | 282 | 259,735 | 108,290 | 73,700 | 21,066 |
| Union district | 233 | 12,658 | 2,524 | 56 | 1,295 | 2,403 | 1,387 | 229 | 4,497 | 567 | 372,425 | 163,595 | 121,298 | 31,118 |
| Doddridge County | 1,284 | 178,449 | 23,682 | 105 | 1,552 | 58,971 | 21,620 | 34,171 | 35,897 | 2,471 | 5,770,470 | 1,592,790 | 1,056,670 | 182,450 |
| Central district | 138 | 13,786 | 2,485 | 21 | 483 | 5,787 | 1,155 | 376 | 2,767 | 322 | 541,940 | 185,700 | 130,545 | 24,259 |
| Cove district | 82 | 15,672 | 2,577 | 12 | 420 | 1,963 | 4,698 | 1,833 | 299 | 209 | 452,970 | 86,175 | 58,175 | 14,605 |
| Grant district | 220 | 25,056 | 3,604 | 26 | 188 | 10,462 | 2,606 | 1,559 | 5,976 | 635 | 970,219 | 332,030 | 245,685 | 29,007 |
| Greenbrier district | 171 | 19,110 | 2,680 | 11 | 26 | 2,605 | 1,968 | 5,645 | 2,974 | 166 | 600,175 | 188,650 | 127,025 | 33,447 |
| McClellan district | 307 | 32,295 | 4,457 | 22 | 156 | 4,648 | 1,588 | 10,619 | 10,306 | 400 | 822,706 | 280,060 | 186,080 | 85,055 |
| New Milton district | 146 | 22,415 | 2,934 | 2 | 18 | 12,716 | 3,611 | 416 | 2,331 | 367 | 661,430 | 164,400 | 100,000 | 19,395 |
| Southwest district | 75 | 18,164 | 1,943 | 2 | 4 | 9,392 | 1,777 | 1,134 | 3,735 | 177 | 628,310 | 83,405 | 53,065 | 14,042 |
| West Union district | 145 | 31,961 | 2,922 | 21 | 655 | 8,940 | 6,507 | 6,824 | 5,977 | 76 | 1,162,720 | 263,370 | 188,996 | 12,640 |
| Fayette County | 1,446 | 80,098 | 18,898 | 373 | 4,947 | 14,874 | 8,868 | 5,481 | 20,375 | 5,082 | 4,708,488 | 2,061,905 | 1,487,955 | 277,575 |
| Falls district | 65 | 3,005 | 422 | 19 | 99 | 291 | 250 | 65 | 677 | 242 | 140,300 | 61,950 | 41,120 | 8,666 |
| Fayetteville district | 537 | 24,796 | 5,554 | 237 | 2,126 | 5,856 | 1,405 | 1,758 | 6,216 | 1,584 | 2,268,225 | 1,106,725 | 762,000 | 132,631 |
| Kanawha district | 88 | 2,529 | 619 | 102 | 407 | 285 | 92 | 210 | 703 | 210 | 188,468 | 82,875 | 58,905 | 16,332 |
| Mountain Cove district | 139 | 19,176 | 3,647 | 239 | 757 | 2,314 | 2,066 | 1,757 | 4,068 | 790 | 604,280 | 236,350 | 161,800 | 31,245 |

AGRICULTURE—WEST VIRGINIA

677

NUMBER OF FARMS, FARM ACREAGE, AND SPECIFIED FARM VALUES, BY COUNTIES AND MINOR CIVIL DIVISIONS: 1930—Continued

| COUNTY AND MINOR CIVIL DIVISION | Number of farms April 1, 1930 | ALL LAND IN FARMS, APRIL 1, 1930, CLASSIFIED ACCORDING TO USE IN 1929 | | | | | | | | SPECIFIED FARM VALUES, APRIL 1, 1930 | | | | |
|---------------------------------|-------------------------------|---|----------------------------|-------------------------|---------------------------|----------------------|----------------------|----------------------|---|--------------------------------------|--------------------------------------|---------------------------------|---------------------------------|--|
| | | All land in farms (acres) | Crop land | | | Pasture land | | | Wood-land not used for pasture (acres) | All other land in farms (acres) | Farm land and buildings (dollars) | All farm buildings (dollars) | Farmers' dwellings (dollars) | Farm implements and machinery (dollars) |
| | | | Crops harvested (acres) | Crop failure (acres) | Idle or fallow (acres) | Plow-able (acres) | Wood-land (acres) | All other (acres) | | | | | | |
| Gilmer County | 1,454 | 188,042 | 30,295 | 547 | 2,139 | 31,065 | 18,034 | 56,354 | 43,352 | 4,256 | 5,878,071 | 1,718,430 | 1,182,200 | 230,032 |
| Center district..... | 505 | 60,416 | 10,394 | 209 | 405 | 6,999 | 5,796 | 17,496 | 17,826 | 1,321 | 1,515,378 | 423,470 | 278,890 | 66,259 |
| De Kalb district..... | 300 | 36,790 | 5,911 | 117 | 376 | 3,715 | 2,995 | 12,226 | 11,008 | 448 | 1,109,940 | 331,500 | 226,770 | 36,261 |
| Glenville district..... | 385 | 49,151 | 8,205 | 184 | 1,049 | 11,432 | 5,538 | 12,159 | 8,927 | 1,657 | 1,863,938 | 641,990 | 439,990 | 78,059 |
| Troy district..... | 264 | 39,679 | 5,785 | 37 | 309 | 8,919 | 3,735 | 14,473 | 5,591 | 830 | 1,088,815 | 316,480 | 206,620 | 48,213 |
| Grant County | 873 | 201,015 | 24,200 | 220 | 1,016 | 20,496 | 47,218 | 57,734 | 40,656 | 9,475 | 4,454,357 | 1,217,544 | 746,916 | 222,757 |
| Grant district..... | 294 | 69,274 | 8,717 | 105 | 587 | 10,673 | 9,888 | 22,137 | 14,840 | 2,327 | 1,633,352 | 445,900 | 302,235 | 87,820 |
| Milroy district..... | 334 | 66,792 | 9,676 | 99 | 269 | 6,955 | 13,436 | 11,853 | 3,641 | 1,660,275 | 471,469 | 261,090 | 60,952 | |
| Union district..... | 245 | 64,949 | 5,807 | 16 | 160 | 2,868 | 16,469 | 22,161 | 13,981 | 3,507 | 1,160,730 | 390,175 | 183,590 | 53,985 |
| Greenbrier County | 2,242 | 292,783 | 55,894 | 114 | 3,444 | 35,230 | 42,318 | 80,841 | 64,400 | 10,642 | 12,263,750 | 4,066,991 | 2,706,754 | 592,699 |
| Anthony Creek district..... | 116 | 19,525 | 2,984 | 222 | 1,541 | 1,095 | 1,694 | 10,908 | 1,241 | 400,300 | 118,575 | 73,975 | 15,580 | |
| Blue Sulphur district..... | 306 | 53,510 | 8,315 | 24 | 945 | 9,092 | 6,464 | 16,805 | 10,592 | 1,273 | 1,734,371 | 578,737 | 421,385 | 53,899 |
| Falling Spring district..... | 226 | 34,112 | 6,229 | 1 | 376 | 2,979 | 6,702 | 9,325 | 6,218 | 2,282 | 974,325 | 288,339 | 195,149 | 56,615 |
| Fort Spring district..... | 136 | 13,835 | 3,148 | ----- | 616 | 1,672 | 2,328 | 4,429 | 1,360 | 332 | 378,175 | 348,635 | 238,469 | 33,267 |
| Frankford district..... | 287 | 34,220 | 6,634 | ----- | 144 | 3,060 | 3,656 | 10,545 | 9,454 | 748 | 1,577,795 | 487,325 | 316,565 | 117,283 |
| Irish Corner district..... | 119 | 15,950 | 4,025 | ----- | 123 | 1,499 | 995 | 6,940 | 2,130 | 247 | 487,065 | 291,385 | 177,350 | 37,952 |
| Lewisburg district..... | 193 | 34,516 | 5,675 | 10 | 23 | 3,705 | 5,570 | 15,426 | 3,784 | 322 | 2,323,790 | 719,325 | 442,650 | 60,918 |
| Meadow Bluff district..... | 439 | 41,251 | 10,119 | 50 | 700 | 5,867 | 7,044 | 4,896 | 9,949 | 3,126 | 1,632,323 | 642,600 | 437,715 | 66,523 |
| White Sulphur district..... | 56 | 6,051 | 1,047 | 2 | 175 | 732 | 2,584 | 230 | 996 | 285 | 422,230 | 192,970 | 121,650 | 23,980 |
| Williamsburg district..... | 294 | 39,764 | 7,818 | 27 | 300 | 5,054 | 5,940 | 10,851 | 8,979 | 785 | 1,391,564 | 422,890 | 290,915 | 73,399 |
| Hampshire County | 1,421 | 308,180 | 41,585 | 781 | 3,648 | 50,635 | 50,042 | 27,608 | 105,768 | 23,215 | 5,855,171 | 2,436,692 | 1,376,395 | 488,434 |
| Bloomery district..... | 185 | 51,014 | 4,975 | 82 | 111 | 6,948 | 7,241 | 2,753 | 28,222 | 682 | 689,700 | 238,450 | 182,265 | 43,065 |
| Capon district..... | 92 | 20,991 | 2,833 | 35 | 592 | 2,578 | 1,607 | 806 | 8,812 | 3,728 | 338,710 | 152,800 | 76,600 | 24,665 |
| Core district..... | 349 | 60,897 | 10,168 | 94 | 329 | 10,914 | 5,531 | 4,996 | 24,695 | 4,180 | 1,193,029 | 442,597 | 247,770 | 126,875 |
| Mill Creek district..... | 143 | 24,408 | 2,252 | 93 | 431 | 3,066 | 5,306 | 2,726 | 6,420 | 4,114 | 428,947 | 160,235 | 99,245 | 34,333 |
| Romney district..... | 114 | 41,736 | 5,208 | 152 | 845 | 5,433 | 6,896 | 2,437 | 19,536 | 899 | 894,000 | 308,190 | 174,325 | 65,636 |
| Sherman district..... | 347 | 61,429 | 9,926 | 244 | 540 | 15,158 | 6,856 | 8,778 | 11,831 | 8,097 | 1,159,085 | 495,510 | 224,940 | 81,625 |
| Springfield district..... | 191 | 42,685 | 6,164 | 81 | 793 | 6,538 | 16,635 | 5,012 | 5,952 | 1,515 | 1,181,700 | 532,090 | 301,730 | 95,165 |
| Hancock County | 325 | 31,803 | 7,918 | 560 | 5,322 | 7,547 | 2,379 | 2,847 | 2,186 | 3,044 | 2,076,364 | 1,136,425 | 660,236 | 168,545 |
| Butler district..... | 60 | 5,058 | 1,059 | 73 | 1,089 | 713 | 713 | 899 | 529 | 583 | 313,560 | 157,500 | 98,600 | 33,210 |
| Clay district..... | 129 | 13,167 | 3,639 | 224 | 2,720 | 2,338 | 1,103 | 1,153 | 978 | 1,002 | 676,750 | 380,475 | 229,696 | 69,905 |
| Grant district..... | 139 | 12,938 | 3,220 | 263 | 1,513 | 4,496 | 563 | 795 | 679 | 1,459 | 1,086,054 | 398,450 | 321,390 | 65,630 |
| Hardy County | 1,088 | 222,970 | 27,888 | 402 | 3,696 | 36,007 | 28,973 | 35,216 | 83,612 | 7,176 | 5,263,070 | 1,822,100 | 1,116,140 | 309,218 |
| Capon district..... | 194 | 40,815 | 3,375 | 20 | 350 | 3,935 | 8,512 | 7,416 | 13,781 | 3,426 | 646,840 | 277,375 | 161,610 | 34,550 |
| Lost River district..... | 410 | 72,480 | 9,687 | 185 | 1,562 | 6,573 | 7,195 | 13,618 | 35,103 | 1,266 | 1,389,125 | 538,700 | 314,410 | 64,217 |
| Moorefield district..... | 246 | 64,106 | 9,437 | 60 | 1,141 | 10,778 | 6,547 | 7,449 | 19,198 | 547 | 1,822,353 | 578,700 | 398,530 | 91,800 |
| South Fork district..... | 239 | 45,500 | 8,089 | 128 | 643 | 5,721 | 6,710 | 6,733 | 15,530 | 1,937 | 1,568,730 | 427,325 | 271,590 | 118,651 |
| Harrison County | 2,103 | 210,177 | 37,546 | 578 | 2,612 | 91,537 | 7,877 | 47,329 | 15,594 | 6,604 | 12,608,343 | 4,259,745 | 2,961,680 | 418,748 |
| Clark district..... | 77 | 9,594 | 1,812 | 28 | 168 | 5,074 | 408 | 1,513 | 324 | 267 | 1,057,630 | 394,650 | 185,600 | 25,468 |
| Clay district..... | 222 | 19,332 | 4,107 | 32 | 69 | 5,256 | 824 | 7,360 | 935 | 749 | 1,516,335 | 573,130 | 390,375 | 59,745 |
| Coal district..... | 85 | 9,780 | 1,799 | 47 | 505 | 4,068 | 475 | 1,612 | 614 | 719 | 217,300 | 143,450 | 11,585 | |
| Eagle district..... | 252 | 19,369 | 3,673 | 40 | 862 | 9,721 | 657 | 2,063 | 1,754 | 599 | 1,027,190 | 422,680 | 281,585 | 38,900 |
| Elk district..... | 156 | 20,273 | 3,805 | 22 | 88 | 13,015 | 503 | 1,444 | 1,096 | 398 | 1,085,950 | 262,450 | 195,600 | 34,000 |
| Grant district..... | 247 | 23,459 | 4,066 | 88 | 151 | 7,232 | 888 | 9,615 | 403 | 1,016 | 1,532,115 | 557,675 | 420,430 | 38,432 |
| Sardis district..... | 357 | 25,950 | 4,751 | 9 | 239 | 9,175 | 538 | 6,187 | 4,114 | 943 | 1,072,843 | 391,995 | 304,970 | 47,176 |
| Simpson district..... | 190 | 23,795 | 4,249 | 164 | 176 | 11,963 | 719 | 4,423 | 1,349 | 752 | 1,497,980 | 468,550 | 285,100 | 45,196 |
| Tennille district..... | 233 | 27,647 | 3,865 | 109 | 235 | 15,361 | 1,332 | 2,810 | 4,157 | 278 | 1,310,770 | 458,020 | 338,975 | 32,735 |
| Union district..... | 279 | 30,992 | 5,419 | 39 | 118 | 10,652 | 1,533 | 11,502 | 846 | 883 | 1,783,300 | 637,295 | 411,625 | 65,311 |
| Jackson County | 2,517 | 271,033 | 54,093 | 605 | 6,025 | 77,238 | 31,797 | 67,338 | 26,031 | 8,006 | 9,515,348 | 3,390,918 | 2,182,255 | 473,392 |
| Grant district..... | 450 | 46,918 | 9,752 | 59 | 613 | 23,358 | 3,780 | 2,492 | 4,728 | 1,186 | 1,598,900 | 589,750 | 363,325 | 126,015 |
| Ravenwood district..... | 517 | 60,418 | 9,330 | 100 | 1,391 | 13,197 | 5,741 | 13,589 | 5,363 | 1,681 | 1,973,540 | 738,850 | 452,630 | 51,984 |
| Ripley district..... | 700 | 34,353 | 16,024 | 172 | 2,013 | 16,890 | 10,465 | 31,064 | 5,396 | 2,823 | 2,928,598 | 926,056 | 615,450 | 119,470 |
| Union district..... | 272 | 29,683 | 6,900 | 55 | 689 | 9,839 | 2,535 | 6,599 | 2,476 | 490 | 1,434,260 | 572,725 | 341,675 | 74,048 |
| Washington district..... | 578 | 60,661 | 12,037 | 113 | 1,319 | 14,348 | 9,326 | 13,594 | 8,048 | 1,826 | 1,580,070 | 572,535 | 348,875 | 71,875 |
| Jefferson County | 824 | 122,942 | 62,834 | 71 | 1,185 | 26,927 | 3,345 | 11,615 | 10,860 | 6,615 | 9,568,099 | 3,373,690 | 1,835,625 | 587,518 |
| Charles Town district..... | 173 | 24,997 | 13,041 | 25 | 151 | 8,319 | 621 | 589 | 373 | 878 | 2,207,710 | 910,850 | 466,650 | 145,460 |
| Harpers Ferry district..... | 131 | 14,673 | 6,403 | ----- | 255 | 8,199 | 291 | 944 | 3,233 | 348 | 1,079,961 | 354,960 | 212,025 | 64,123 |
| Kablotown district..... | 204 | 31,605 | 15,514 | 128 | 7,290 | 643 | 2,102 | 4,671 | 1,047 | 1,047 | 2,484,200 | 1,066,190 | 551,300 | 161,155 |
| Middleway district..... | 152 | 27,652 | 14,167 | 20 | 273 | 7,296 | 1,287 | 919 | 401 | 3,299 | 1,869,808 | 885,400 | 255,250 | 116,055 |
| Shepherdstown district..... | 164 | 23,925 | 13,119 | 28 | 378 | 823 | 303 | 7,051 | 1,172 | 1,043 | 1,936,400 | 666,390 | 351,490 | 110,725 |
| Kanawha County | 2,828 | 179,000 | 55,894 | 683 | 8,373 | 41,539 | 24,477 | 30,009 | 25,555 | 12,470 | 11,268,801 | 3,752,096 | 2,536,427 | 396,193 |
| Big Sandy district..... | 265 | 17,336 | 3,439 | 87 | 724 | 1,804 | 2,412 | 3,843 | 2,766 | 2,271 | 724,075 | 271,900 | 191,315 | 16,127 |
| Cabin Creek district..... | 180 | 3,217 | 1,473 | 11 | 429 | 701 | 226 | 32 | 117 | 228 | 1,136,123 | 534,518 | 396,170 | 104,519 |
| Charleston district..... | 82 | 2,941 | 6,792 | 6 | 281 | 216 | 464 | 511 | 638 | 93 | 556,260 | 182,750 | 128,390 | 18,195 |
| Elk district..... | 615 | 44,460 | 6,911 | 6 | 343 | 6,481 | 3,611 | 13,894 | 6,589 | 1,715 | 2,383,550 | 789,600 | 527,630 | 177,360 |
| Jefferson district..... | 245 | 13,590 | 3,383 | 103 | 707 | 2,884 | 1,082 | 786 | 2,312 | 1,224 | 1,156,776 | 411,425 | 304,476 | 45,848 |
| Louden district..... | 37 | 2,013 | 600 | 46 | 1,062 | 63 | 160 | 37 | 63 | 63 | 455,400 | 140,800 | 94,100 | 29,080 |
| Malden district..... | 130 | 4,744 | 683 | 23 | 59 | 333 | 1,369 | 90 | 755 | | | | | |

AGRICULTURE—WEST VIRGINIA

NUMBER OF FARMS, FARM ACREAGE, AND SPECIFIED FARM VALUES, BY COUNTIES AND MINOR CIVIL DIVISIONS: 1930—Continued

| COUNTY AND MINOR CIVIL DIVISION | Number of farms April 1, 1930 | ALL LAND IN FARMS, APRIL 1, 1930, CLASSIFIED ACCORDING TO USE IN 1929 | | | | | | | | | SPECIFIED FARM VALUES, APRIL 1, 1930 | | | |
|----------------------------------|-------------------------------|---|-------------------------|----------------------|------------------------|-------------------|-------------------|-------------------|--|---------------------------------|--------------------------------------|------------------------------|------------------------------|---|
| | | All land in farms (acres) | Crop land | | | Pasture land | | | Wood-land not used for pasture (acres) | All other land in farms (acres) | Farm land and buildings (dollars) | All farm buildings (dollars) | Farmers' dwellings (dollars) | Farm implements and machinery (dollars) |
| | | | Crops harvested (acres) | Crop failure (acres) | Idle or fallow (acres) | Plow-able (acres) | Wood-land (acres) | All other (acres) | | | | | | |
| Lewis County | 1,755 | 225,369 | 32,066 | 549 | 849 | 58,650 | 19,290 | 84,990 | 27,161 | 4,088 | 9,550,037 | 2,985,690 | 2,061,260 | 359,765 |
| Collins Settlement district..... | 398 | 52,811 | 7,436 | 18 | 7 | 22,988 | 2,958 | 8,943 | 9,956 | 605 | 1,628,902 | 522,092 | 358,390 | 69,185 |
| Court House district..... | 344 | 43,973 | 6,281 | 289 | 545 | 19,454 | 7,152 | 4,167 | 5,027 | 1,058 | 1,530,002 | 489,556 | 320,690 | 57,878 |
| Freemans Creek district..... | 355 | 69,433 | 9,610 | 233 | 148 | 7,616 | 5,154 | 35,384 | 9,537 | 1,751 | 3,196,799 | 983,947 | 712,710 | 127,682 |
| Hackers Creek district..... | 315 | 35,151 | 5,321 | 9 | 149 | 6,095 | 1,004 | 19,731 | 2,021 | 621 | 2,355,134 | 777,925 | 527,500 | 88,380 |
| Skin Creek district..... | 153 | 23,935 | 3,218 | | | 497 | 2,682 | 16,565 | 620 | 53 | 839,200 | 212,100 | 142,500 | 16,645 |
| Lincoln County | 2,326 | 185,920 | 31,769 | 569 | 8,471 | 23,428 | 23,512 | 11,164 | 75,276 | 10,810 | 4,810,879 | 1,649,552 | 1,129,755 | 118,666 |
| Carroll district..... | 321 | 31,077 | 4,897 | 195 | 2,480 | 6,599 | 2,804 | 1,169 | 12,084 | 939 | 894,075 | 325,970 | 221,615 | 18,478 |
| Duval district..... | 315 | 27,359 | 4,635 | 144 | 1,157 | 5,332 | 3,596 | 1,272 | 8,574 | 2,730 | 817,900 | 342,025 | 226,895 | 20,710 |
| Harts Creek district..... | 269 | 29,745 | 4,498 | 90 | 1,093 | 1,652 | 2,390 | 1,219 | 16,185 | 2,298 | 609,070 | 172,320 | 117,295 | 16,106 |
| Jefferson district..... | 244 | 21,638 | 2,799 | 46 | 1,270 | 2,057 | 2,129 | 2,063 | 10,465 | 829 | 700,795 | 188,797 | 96,720 | 16,587 |
| Laurel Hill district..... | 339 | 23,222 | 4,359 | 13 | 54 | 2,194 | 4,541 | 43 | 11,767 | 252 | 488,604 | 170,340 | 119,920 | 6,182 |
| Sheridan district..... | 349 | 23,037 | 4,863 | 83 | 900 | 4,161 | 3,826 | 1,469 | 5,807 | 2,044 | 709,390 | 230,010 | 158,170 | 18,141 |
| Union district..... | 185 | 16,395 | 3,253 | 5 | 667 | 1,065 | 2,826 | 1,324 | 4,832 | 1,418 | 365,320 | 149,950 | 101,640 | 12,020 |
| Washington district..... | 216 | 14,436 | 2,601 | 70 | 1,290 | 528 | 1,580 | 2,545 | 5,562 | 300 | 325,675 | 120,060 | 87,500 | 10,442 |
| Logan County | 642 | 51,644 | 7,220 | 410 | 3,366 | 6,900 | 5,190 | 1,095 | 20,926 | 7,325 | 1,882,818 | 475,750 | 323,626 | 31,292 |
| Chapmansville district..... | 503 | 31,296 | 4,857 | 255 | 2,626 | 3,434 | 904 | 513 | 12,302 | 6,945 | 839,716 | 211,670 | 152,036 | 12,869 |
| Logan district..... | 373 | 14,571 | 1,825 | 128 | 642 | 2,241 | 859 | 556 | 8,049 | 277 | 738,800 | 206,940 | 128,710 | 15,192 |
| Trisdelphia district..... | 66 | 5,777 | 528 | 27 | 700 | 325 | 3,277 | 32 | 575 | 103 | 304,300 | 57,140 | 42,880 | 3,241 |
| McDowell County | 1,430 | 89,170 | 10,370 | 1,109 | 6,423 | 8,627 | 11,539 | 4,098 | 40,977 | 5,811 | 2,589,051 | 847,941 | 599,626 | 89,594 |
| Adkin district..... | 210 | 16,843 | 1,775 | 182 | 1,238 | 1,730 | 2,069 | 2,249 | 6,556 | 1,034 | 448,585 | 173,435 | 133,100 | 25,562 |
| Big Creek district..... | 235 | 16,519 | 1,685 | 147 | 451 | 1,624 | 6,458 | 1,224 | 3,791 | 1,799 | 501,165 | 142,804 | 101,120 | 11,537 |
| Browns Creek district..... | 190 | 6,756 | 1,094 | 11 | 666 | 344 | 1,541 | 89 | 1,988 | 1,023 | 301,750 | 65,910 | 43,500 | 12,893 |
| Elkhorn district..... | 16 | 1,515 | | | 294 | 208 | 94 | 5 | 80 | 715 | 51,526 | 22,824 | 8,924 | 3,437 |
| North Fork district..... | 24 | 1,644 | 217 | 11 | 98 | 112 | 82 | 108 | 384 | 632 | 57,950 | 18,625 | 12,825 | 1,065 |
| Sandy River district..... | 515 | 46,899 | 5,450 | 748 | 3,712 | 5,419 | 1,295 | 423 | 28,178 | 668 | 1,228,075 | 424,183 | 300,157 | 34,960 |
| Marion County | 1,808 | 128,120 | 26,043 | 398 | 3,091 | 48,007 | 7,891 | 18,041 | 16,896 | 7,714 | 8,467,440 | 3,400,380 | 2,342,210 | 281,299 |
| Fairmont district..... | 88 | 5,796 | 1,296 | 6 | 80 | 2,494 | 407 | 628 | 483 | 494 | 987,000 | 401,900 | 220,150 | 25,378 |
| Grant district..... | 186 | 11,088 | 2,797 | 9 | 529 | 4,295 | 339 | 2,163 | 435 | 521 | 863,660 | 297,170 | 220,100 | 29,078 |
| Lincoln district..... | 389 | 24,378 | 4,848 | 75 | 745 | 11,549 | 1,940 | 1,122 | 3,231 | 908 | 1,445,275 | 563,725 | 392,645 | 43,840 |
| Mannington district..... | 400 | 35,217 | 6,413 | 82 | 496 | 8,882 | 2,830 | 8,624 | 5,926 | 1,904 | 1,324,045 | 600,950 | 430,350 | 69,591 |
| Paw Paw district..... | 241 | 18,173 | 4,142 | 62 | 942 | 7,630 | 874 | 2,938 | 1,076 | 509 | 1,201,450 | 468,020 | 295,095 | 47,020 |
| Union district..... | 249 | 14,710 | 2,843 | 101 | 169 | 6,301 | 565 | 1,466 | 2,591 | 677 | 1,485,900 | 610,350 | 466,850 | 34,522 |
| Winfield district..... | 255 | 18,556 | 3,703 | 69 | 163 | 6,946 | 976 | 1,070 | 3,054 | 2,581 | 1,160,110 | 452,265 | 317,020 | 37,870 |
| Marshall County | 1,606 | 163,783 | 43,917 | 1,170 | 5,733 | 53,432 | 11,596 | 14,725 | 20,511 | 12,699 | 9,209,700 | 3,659,880 | 2,191,185 | 497,232 |
| Cameron district..... | 197 | 19,447 | 5,805 | 71 | 311 | 7,331 | 756 | 3,364 | 1,013 | 796 | 1,173,285 | 470,605 | 280,000 | 61,780 |
| Clay district..... | 148 | 15,378 | 4,113 | 37 | 949 | 3,823 | 1,544 | 978 | 3,278 | 656 | 1,115,825 | 369,925 | 207,500 | 51,611 |
| Franklin district..... | 182 | 24,569 | 5,973 | 66 | 533 | 5,617 | 2,045 | 2,838 | 1,394 | 5,520 | 1,075,790 | 436,500 | 254,625 | 62,045 |
| Liberty district..... | 228 | 24,487 | 5,855 | 193 | 665 | 10,259 | 6,183 | 3,274 | 3,419 | 3,397 | 1,039,795 | 434,050 | 252,250 | 49,488 |
| Meade district..... | 188 | 22,218 | 5,655 | 350 | 484 | 6,282 | 1,630 | 3,787 | 3,118 | 1,365 | 901,060 | 369,700 | 202,850 | 44,045 |
| Sand Hill district..... | 112 | 13,066 | 3,812 | 122 | 401 | 5,001 | 1,086 | 832 | 844 | 966 | 739,885 | 281,000 | 165,800 | 54,849 |
| Union district..... | 174 | 11,966 | 3,738 | 117 | 1,067 | 2,119 | 1,646 | 1,049 | 998 | 641 | 1,148,360 | 620,300 | 331,200 | 81,865 |
| Washington district..... | 120 | 10,570 | 3,308 | 169 | 827 | 4,475 | 877 | 442 | 436 | 296 | 902,975 | 340,950 | 195,350 | 56,876 |
| Webster district..... | 257 | 22,062 | 5,608 | 163 | 696 | 8,523 | 1,077 | 870 | 2,242 | 2,891 | 1,112,725 | 438,860 | 301,610 | 74,073 |
| Mason County | 2,294 | 246,991 | 51,504 | 1,345 | 10,341 | 45,540 | 37,790 | 58,668 | 31,417 | 10,396 | 9,946,301 | 3,237,165 | 1,922,885 | 456,045 |
| Arbuckle district..... | 255 | 49,544 | 8,214 | 169 | 1,099 | 5,832 | 7,758 | 8,073 | 6,941 | 1,618 | 1,929,190 | 642,040 | 313,160 | 58,290 |
| Clendenin district..... | 411 | 44,205 | 8,667 | 273 | 1,372 | 4,757 | 4,782 | 16,541 | 5,486 | 2,125 | 1,732,625 | 609,615 | 305,215 | 53,095 |
| Coloene district..... | 232 | 21,594 | 4,298 | 27 | 328 | 4,876 | 4,645 | 4,342 | 2,323 | 715 | 682,456 | 298,235 | 154,570 | 42,438 |
| Cooper district..... | 299 | 28,062 | 4,861 | 198 | 1,540 | 5,837 | 6,183 | 4,229 | 3,795 | 1,428 | 898,100 | 367,650 | 229,825 | 52,748 |
| Graham district..... | 147 | 12,508 | 3,804 | 89 | 717 | 3,829 | 2,441 | 715 | 3,752 | 440 | 545,890 | 290,900 | 166,250 | 61,875 |
| Hannan district..... | 328 | 29,277 | 6,282 | 228 | 2,444 | 6,808 | 1,402 | 5,245 | 4,493 | 2,164 | 987,770 | 337,300 | 187,615 | 33,076 |
| Lewis district..... | 82 | 16,172 | 2,494 | 35 | 178 | 2,264 | 621 | 2,904 | 1,645 | 131 | 634,400 | 177,875 | 116,625 | 27,510 |
| Robinson district..... | 142 | 18,686 | 4,497 | 191 | 498 | 4,780 | 4,372 | 2,977 | 867 | 514 | 992,950 | 282,500 | 178,000 | 62,835 |
| Union district..... | 312 | 34,629 | 6,477 | 144 | 693 | 5,073 | 6,646 | 11,743 | 4,333 | 707 | 894,260 | 304,075 | 169,825 | 41,483 |
| Wagener district..... | 86 | 7,963 | 1,610 | 58 | 370 | 1,481 | 1,040 | 1,908 | 922 | 544 | 450,660 | 169,475 | 101,900 | 23,195 |
| Mercer County | 2,240 | 172,268 | 33,792 | 665 | 5,430 | 40,128 | 19,587 | 24,706 | 41,253 | 6,637 | 9,508,546 | 3,556,870 | 2,542,344 | 361,835 |
| Beaver Pond district..... | 473 | 33,024 | 6,440 | 98 | 2,200 | 11,429 | 1,784 | 2,722 | 7,025 | 1,256 | 3,403,611 | 1,199,380 | 853,526 | 180,405 |
| East River district..... | 431 | 40,672 | 8,336 | 33 | 949 | 7,607 | 5,787 | 8,287 | 8,461 | 1,369 | 1,628,440 | 547,075 | 411,900 | 50,994 |
| Jumping Branch district..... | 157 | 17,971 | 3,203 | 85 | 762 | 1,459 | 3,896 | 367 | 5,042 | 157 | 503,180 | 199,260 | 144,340 | 21,785 |
| Plymouth district..... | 267 | 34,455 | 6,576 | 176 | 539 | 9,932 | 4,632 | 7,281 | 5,008 | 1,237 | 1,557,760 | 592,600 | 420,820 | 35,470 |
| Rock district..... | 782 | 46,176 | 9,159 | 273 | 1,121 | 19,601 | 3,488 | 5,969 | 12,717 | 2,818 | 2,615,555 | 1,017,655 | 711,758 | 73,211 |
| Mineral County | 764 | 133,697 | 21,050 | 338 | 6,746 | 24,016 | 24,871 | 19,618 | 45,936 | 11,062 | 4,347,832 | 1,424,618 | 864,890 | 241,618 |
| Cabin Run district..... | 177 | 41,017 | 4,126 | 102 | 946 | 7,919 | 8,407 | 4,172 | 11,786 | 3,559 | 621,590 | 216,920 | 148,915 | 39,602 |
| Elk district..... | 86 | 15,881 | 2,476 | 58 | 445 | 2,171 | 1,778 | 4,662 | 2,430 | 1,861 | 460,870 | 125,425 | 67,100 | 12,335 |
| Frankfort district..... | 214 | 42,837 | 6,444 | 41 | 1,092 | 7,131 | 6,075 | 1,937 | 15,427 | 4,120 | 1,316,290 | 479,570 | 290,450 | 76,160 |
| New Creek district..... | 184 | 29,338 | 5,086 | 68 | | | | | | | | | | |

AGRICULTURE—WEST VIRGINIA

679

NUMBER OF FARMS, FARM ACREAGE, AND SPECIFIED FARM VALUES, BY COUNTIES AND MINOR CIVIL DIVISIONS: 1930—Continued

| COUNTY AND MINOR CIVIL DIVISION | Number of farms April 1, 1930 | ALL LAND IN FARMS, APRIL 1, 1930, CLASSIFIED ACCORDING TO USE IN 1929 | | | | | | | | | SPECIFIED FARM VALUES, APRIL 1, 1930 | | | |
|--|-------------------------------|---|-------------------------|----------------------|------------------------|-------------------|-------------------|-------------------|--|---------------------------------|--------------------------------------|------------------------------|------------------------------|---|
| | | All land in farms (acres) | Crop land | | | Pasture land | | | Wood-land not used for pasture (acres) | All other land in farms (acres) | Farm land and buildings (dollars) | All farm buildings (dollars) | Farmers' dwellings (dollars) | Farm implements and machinery (dollars) |
| | | | Crops harvested (acres) | Crop failure (acres) | Idle or fallow (acres) | Plow-able (acres) | Wood-land (acres) | All other (acres) | | | | | | |
| Mingo County | 628 | 40,751 | 5,161 | 419 | 2,226 | 2,861 | 3,186 | 1,832 | 18,878 | 6,188 | 1,790,702 | 497,255 | 359,715 | 57,482 |
| Harvey district..... | 58 | 2,432 | 670 | 22 | 24 | 261 | 572 | 43 | 550 | 290 | 65,850 | 21,705 | 14,050 | 1,877 |
| Kornit district..... | 126 | 5,848 | 1,023 | 26 | 370 | 833 | 244 | 5,391 | 456 | 260,075 | 60,770 | 46,625 | 5,586 | |
| Lee district..... | 122 | 5,993 | 774 | 65 | 453 | 613 | 960 | 1,099 | 1,694 | 1,440 | 412,297 | 109,235 | 80,500 | 4,695 |
| Magnolia district..... | 135 | 10,914 | 807 | 7 | 574 | 559 | 438 | 280 | 6,718 | 1,431 | 425,690 | 143,425 | 92,900 | 28,499 |
| Stafford district..... | 149 | 7,457 | 1,281 | 209 | 465 | 146 | 316 | 58 | 3,835 | 1,147 | 463,750 | 112,220 | 86,690 | 11,370 |
| All other minor civil divs. (2) ¹ | 38 | 4,602 | 806 | 90 | 340 | 344 | 656 | 352 | 790 | 1,424 | 169,700 | 49,900 | 38,950 | 7,995 |
| Monongalia County | 1,684 | 139,800 | 29,426 | 411 | 3,335 | 58,612 | 16,780 | 12,300 | 12,690 | 6,846 | 9,330,856 | 3,497,422 | 2,443,565 | 372,032 |
| Battelle district..... | 276 | 30,008 | 6,777 | 132 | 106 | 12,165 | 3,057 | 3,194 | 2,427 | 2,088 | 1,382,100 | 519,400 | 373,550 | 95,155 |
| Cass district..... | 143 | 13,973 | 2,400 | 10 | 261 | 7,409 | 1,529 | 1,029 | 861 | 414 | 1,076,025 | 407,300 | 278,275 | 49,318 |
| Clay district..... | 385 | 35,107 | 7,520 | 82 | 847 | 16,109 | 6,767 | 640 | 3,498 | 234 | 2,070,676 | 629,535 | 448,240 | 60,081 |
| Clinton district..... | 314 | 23,800 | 4,773 | 13 | 1,812 | 8,490 | 1,571 | 3,656 | 2,886 | 863 | 1,084,279 | 305,000 | 208,000 | 48,460 |
| Grant district..... | 262 | 17,682 | 3,468 | 94 | 661 | 7,923 | 1,392 | 1,762 | 907 | 1,475 | 1,740,310 | 611,167 | 447,725 | 57,258 |
| Morgan district..... | 83 | 5,911 | 1,610 | 20 | 118 | 2,040 | 355 | 682 | 721 | 362 | 711,600 | 315,195 | 177,670 | 31,147 |
| Union district..... | 221 | 12,962 | 2,818 | 60 | 470 | 4,470 | 1,806 | 1,337 | 1,591 | 410 | 1,261,875 | 592,175 | 413,125 | 30,615 |
| Monroe County | 1,826 | 222,848 | 40,372 | 471 | 1,839 | 47,590 | 23,722 | 55,430 | 45,208 | 8,214 | 9,589,773 | 2,963,690 | 1,905,490 | 374,042 |
| Red Sulphur district..... | 491 | 50,911 | 10,545 | 94 | 402 | 7,326 | 3,618 | 15,090 | 11,749 | 2,288 | 2,237,590 | 687,290 | 477,630 | 85,390 |
| Second Creek district..... | 231 | 27,316 | 5,495 | 30 | 469 | 11,202 | 3,832 | 478 | 5,545 | 297 | 1,448,635 | 464,550 | 271,410 | 75,390 |
| Springfield district..... | 412 | 49,007 | 8,312 | 41 | 419 | 4,164 | 6,230 | 20,802 | 7,540 | 1,558 | 1,313,325 | 498,950 | 323,905 | 80,466 |
| Sweet Springs district..... | 275 | 40,300 | 5,957 | 90 | 35 | 7,295 | 3,338 | 8,793 | 12,331 | 2,661 | 1,237,153 | 390,725 | 246,765 | 59,946 |
| Union district..... | 193 | 27,695 | 5,427 | 190 | 451 | 14,455 | 3,135 | 1,366 | 1,926 | 745 | 2,163,179 | 687,250 | 413,125 | 38,631 |
| Wolf Creek district..... | 224 | 27,557 | 4,836 | 26 | 63 | 3,148 | 3,589 | 8,901 | 6,319 | 695 | 939,895 | 249,625 | 167,865 | 31,406 |
| Morgan County | 667 | 88,242 | 19,830 | 712 | 5,363 | 13,522 | 6,976 | 3,853 | 23,409 | 4,477 | 2,479,273 | 938,135 | 559,795 | 169,067 |
| Allen district..... | 155 | 18,507 | 5,127 | 80 | 591 | 4,240 | 2,180 | 1,036 | 4,657 | 656 | 517,310 | 257,860 | 144,860 | 41,670 |
| Bath district..... | 84 | 9,009 | 2,304 | 61 | 526 | 1,111 | 1,814 | 267 | 2,957 | 349 | 288,785 | 123,355 | 88,140 | 13,380 |
| Cacaapon district..... | 120 | 17,632 | 2,967 | 78 | 829 | 1,711 | 1,323 | 1,073 | 7,894 | 1,757 | 595,430 | 145,050 | 85,675 | 28,595 |
| Rock Gap district..... | 115 | 16,637 | 3,916 | 143 | 1,052 | 2,880 | 483 | 4,474 | 7,035 | 664 | 445,323 | 193,340 | 113,500 | 23,060 |
| Sleepy Creek district..... | 91 | 8,383 | 1,704 | 11 | 891 | 587 | 394 | 191 | 4,169 | 436 | 365,135 | 106,400 | 65,950 | 14,692 |
| Timber Ridge district..... | 102 | 18,014 | 3,912 | 339 | 1,474 | 2,903 | 1,282 | 702 | 6,697 | 615 | 287,800 | 111,600 | 61,670 | 37,686 |
| Nicholas County | 1,800 | 148,307 | 31,279 | 164 | 1,761 | 29,237 | 12,000 | 15,280 | 51,317 | 7,869 | 5,482,591 | 2,019,861 | 1,563,770 | 272,000 |
| Beaver district..... | 323 | 24,214 | 5,214 | 58 | 198 | 5,828 | 1,448 | 1,800 | 8,405 | 1,263 | 786,118 | 273,625 | 197,775 | 43,443 |
| Grant district..... | 159 | 13,234 | 2,605 | 182 | 2,608 | 1,786 | 1,482 | 4,089 | 502 | 502 | 391,995 | 122,480 | 85,065 | 18,815 |
| Hamilton district..... | 329 | 37,494 | 6,380 | 6 | 149 | 9,031 | 4,019 | 3,047 | 13,340 | 1,822 | 1,121,825 | 342,228 | 261,945 | 67,170 |
| Jefferson district..... | 156 | 9,302 | 1,819 | 7 | 402 | 655 | 261 | 1,218 | 4,270 | 640 | 484,210 | 182,525 | 107,806 | 25,710 |
| Kentucky district..... | 324 | 23,815 | 6,206 | 16 | 122 | 3,699 | 628 | 3,262 | 8,439 | 1,473 | 698,848 | 346,805 | 178,620 | 44,755 |
| Summersville district..... | 219 | 17,236 | 3,489 | 884 | 4,053 | 1,573 | 2,484 | 4,289 | 1,004 | 1,004 | 1,331,605 | 606,995 | 492,875 | 54,281 |
| Wilderness district..... | 290 | 28,012 | 6,566 | 77 | 324 | 3,353 | 2,305 | 2,037 | 8,453 | 895 | 708,290 | 275,325 | 189,865 | 47,826 |
| Ohio County ² | 513 | 46,988 | 15,474 | 312 | 2,904 | 14,801 | 2,772 | 6,592 | 1,584 | 2,800 | 4,974,260 | 2,177,805 | 1,430,400 | 267,278 |
| Liberty district..... | 177 | 17,057 | 5,893 | 53 | 579 | 8,038 | 788 | 782 | 179 | 745 | 1,847,605 | 617,650 | 380,700 | 68,982 |
| Richland district..... | 106 | 12,428 | 3,905 | 49 | 1,521 | 2,520 | 484 | 2,709 | 42 | 1,198 | 1,360,700 | 600,290 | 420,050 | 67,034 |
| Richie district..... | 30 | 1,787 | 459 | 46 | 108 | 549 | 176 | 59 | 91 | 299 | 322,050 | 134,215 | 97,250 | 5,675 |
| Triadelphia district..... | 200 | 16,717 | 5,217 | 164 | 696 | 3,494 | 1,324 | 3,042 | 1,222 | 558 | 1,794,905 | 822,450 | 522,400 | 123,587 |
| Pendleton County | 1,272 | 272,805 | 39,429 | 532 | 1,743 | 10,700 | 54,305 | 52,673 | 112,553 | 7,871 | 7,344,337 | 2,069,640 | 1,250,151 | 333,276 |
| Bethel district..... | 159 | 34,753 | 4,378 | 24 | 280 | 876 | 3,590 | 6,440 | 18,663 | 504 | 760,325 | 237,695 | 134,781 | 26,744 |
| Circleville district..... | 160 | 36,745 | 4,180 | 47 | 246 | 551 | 1,881 | 11,523 | 17,054 | 1,283 | 1,094,050 | 215,345 | 104,000 | 55,346 |
| Franklin district..... | 244 | 49,223 | 4,927 | 24 | 54 | 2,699 | 9,874 | 4,517 | 26,172 | 956 | 1,404,007 | 405,960 | 289,550 | 32,430 |
| Mill Run district..... | 237 | 48,540 | 6,321 | 278 | 195 | 1,905 | 11,041 | 8,555 | 18,495 | 1,450 | 1,278,670 | 419,280 | 255,255 | 94,795 |
| Sugar Grove district..... | 237 | 43,593 | 5,714 | 65 | 753 | 1,810 | 3,301 | 9,856 | 19,313 | 2,781 | 1,215,830 | 328,855 | 203,220 | 51,590 |
| Union district..... | 235 | 59,951 | 6,911 | 94 | 215 | 2,859 | 24,638 | 11,482 | 12,555 | 897 | 1,471,355 | 462,475 | 263,375 | 62,391 |
| Pleasants County | 578 | 56,000 | 12,665 | 72 | 879 | 9,456 | 8,257 | 14,169 | 7,628 | 2,574 | 1,984,434 | 666,935 | 477,686 | 70,187 |
| Grant district..... | 78 | 7,672 | 1,902 | 7 | 79 | 675 | 1,640 | 2,488 | 691 | 190 | 401,905 | 119,800 | 97,670 | 9,025 |
| Jefferson district..... | 87 | 9,959 | 1,991 | 5 | 262 | 909 | 2,068 | 3,143 | 1,443 | 138 | 193,464 | 58,357 | 41,266 | 6,094 |
| Lafayette district..... | 75 | 7,963 | 1,517 | 10 | 103 | 661 | 215 | 3,645 | 1,238 | 574 | 184,750 | 81,675 | 56,100 | 12,940 |
| McKim district..... | 97 | 10,294 | 2,655 | 8 | 89 | 657 | 491 | 3,814 | 2,066 | 524 | 281,455 | 113,900 | 68,990 | 14,895 |
| Union district..... | 154 | 14,683 | 3,216 | 17 | 189 | 4,881 | 2,946 | 7,115 | 1,446 | 1,173 | 553,880 | 160,103 | 99,245 | 21,918 |
| Washington district..... | 87 | 5,529 | 1,384 | 25 | 157 | 1,673 | 997 | 364 | 754 | 275 | 349,200 | 114,415 | 85,100 | 5,315 |
| Pocahontas County | 1,201 | 230,324 | 30,250 | 187 | 4,455 | 13,359 | 73,845 | 59,933 | 48,373 | 5,520 | 5,844,145 | 1,870,957 | 1,210,917 | 266,716 |
| Edray district..... | 313 | 67,161 | 8,156 | 100 | 2,919 | 3,694 | 17,547 | 14,918 | 17,408 | 2,419 | 1,572,465 | 485,775 | 292,490 | 82,670 |
| Greenbank district..... | 412 | 68,368 | 8,276 | 67 | 929 | 6,253 | 23,377 | 10,373 | 6,280 | 1,883 | 1,623,235 | 614,550 | 401,340 | 79,127 |
| Huntersville district..... | 160 | 36,548 | 5,594 | 16 | 13 | 687 | 7,115 | 8,078 | 18,728 | 316 | 880,630 | 255,350 | 158,255 | 47,269 |
| Little Levels district..... | 316 | 59,747 | 8,234 | 4 | 594 | 2,697 | 20,508 | 30,663 | 6,159 | 902 | 1,798,875 | 545,262 | 358,632 | 86,550 |
| Preston County | 2,162 | 251,140 | 60,830 | 375 | 4,787 | 41,683 | 84,478 | 43,190 | 51,883 | 13,996 | 8,366,670 | 2,351,644 | 1,066,139 | 668,068 |
| Grant district..... | 219 | 33,794 | 9,612 | 103 | 204 | 7,340 | 4,354 | 2,920 | 5,401 | 3,860 | 1,086,372 | 473,270 | 251,498 | 96,463 |
| Kingwood district..... | 171 | 17,224 | 4,437 | 9 | 411 | 2,607 | 1,954 | 2,691 | 2,937 | 1,028 | 610,250 | 269,450 | 149,650 | 39,290 |
| Lyon district..... | 227 | 23,079 | 3,616 | 44 | 671 | 5,668 | 3,034 | 1,827 | 7,145 | 2,174 | 656,210 | 247,550 | 169,550 | 46,730 |
| Pleasant district..... | 267 | 35,488 | 9,599 | | | | | | | | | | | |

AGRICULTURE—WEST VIRGINIA

NUMBER OF FARMS, FARM ACREAGE, AND SPECIFIED FARM VALUES, BY COUNTIES AND MINOR CIVIL DIVISIONS: 1930—Continued

| COUNTY AND MINOR CIVIL DIVISION | Number of farms April 1, 1930 | ALL LAND IN FARMS, APRIL 1, 1930, CLASSIFIED ACCORDING TO USE IN 1929 | | | | | | | | | SPECIFIED FARM VALUES, APRIL 1, 1930 | | | |
|---------------------------------|-------------------------------|---|-------------------------|----------------------|------------------------|-------------------|-------------------|-------------------|--|---------------------------------|--------------------------------------|------------------------------|------------------------------|---|
| | | All land in farms (acres) | Crop land | | | Pasture land | | | Wood-land not used for pasture (acres) | All other land in farms (acres) | Farm land and buildings (dollars) | All farm buildings (dollars) | Farmers' dwellings (dollars) | Farm implements and machinery (dollars) |
| | | | Crops harvested (acres) | Crop failure (acres) | Idle or fallow (acres) | Plow-able (acres) | Wood-land (acres) | All other (acres) | | | | | | |
| Putnam County | 1,851 | 170,598 | 33,895 | 603 | 14,763 | 29,368 | 24,033 | 17,819 | 43,901 | 7,012 | 6,222,354 | 2,198,018 | 1,892,095 | 260,427 |
| Buffalo district..... | 291 | 27,233 | 6,215 | 131 | 1,060 | 3,124 | 5,491 | 4,084 | 6,322 | 806 | 1,030,830 | 350,590 | 195,180 | 64,581 |
| Curry district..... | 453 | 38,056 | 6,596 | 65 | 3,702 | 5,388 | 5,399 | 3,165 | 11,246 | 2,595 | 1,374,625 | 490,658 | 335,695 | 30,605 |
| Focatalico district..... | 132 | 9,069 | 1,787 | 114 | 799 | 2,300 | 1,015 | 1,733 | 930 | 389 | 403,475 | 143,900 | 98,425 | 15,065 |
| Scott district..... | 294 | 28,117 | 4,970 | 26 | 4,122 | 4,901 | 2,358 | 130 | 10,753 | 857 | 1,191,974 | 383,500 | 225,985 | 44,971 |
| Teays Valley district..... | 307 | 30,233 | 5,963 | 242 | 2,552 | 7,528 | 3,698 | 1,807 | 7,091 | 1,442 | 1,222,400 | 467,305 | 307,945 | 40,127 |
| Union district..... | 394 | 37,888 | 7,704 | 25 | 2,528 | 6,127 | 6,164 | 6,698 | 7,659 | 923 | 999,150 | 362,065 | 228,965 | 59,078 |
| Raleigh County | 1,668 | 114,498 | 22,511 | 267 | 6,306 | 30,836 | 13,632 | 11,690 | 34,382 | 4,904 | 6,028,275 | 2,008,540 | 1,401,290 | 198,239 |
| Clear Fork district..... | 97 | 8,416 | 1,262 | 64 | 855 | 1,607 | 807 | 113 | 3,275 | 443 | 355,400 | 82,025 | 58,050 | 4,785 |
| Marsh Fork district..... | 341 | 21,577 | 3,075 | 52 | 1,818 | 3,752 | 3,463 | 1,593 | 7,201 | 623 | 860,625 | 247,650 | 174,215 | 3,800 |
| Richmond district..... | 180 | 13,681 | 3,028 | 2 | 1,909 | 1,081 | 3,059 | 4,079 | 523 | 623 | 329,730 | 117,915 | 91,450 | 5,510 |
| Steady Spring district..... | 339 | 23,843 | 6,115 | 44 | 984 | 4,727 | 2,751 | 1,701 | 6,450 | 1,071 | 1,600,930 | 533,975 | 374,110 | 77,633 |
| Slab Fork district..... | 135 | 9,188 | 2,018 | 28 | 575 | 1,954 | 1,826 | 709 | 1,429 | 649 | 407,180 | 185,000 | 99,625 | 23,306 |
| Town district..... | 379 | 18,326 | 3,454 | 73 | 1,066 | 2,668 | 1,219 | 3,807 | 5,222 | 817 | 1,423,515 | 548,125 | 386,020 | 49,870 |
| Trap Hill district..... | 197 | 19,487 | 3,559 | 6 | 1,006 | 4,229 | 2,485 | 698 | 6,706 | 778 | 1,051,495 | 343,850 | 217,820 | 33,336 |
| Randolph County | 1,755 | 275,146 | 36,354 | 430 | 3,154 | 27,138 | 61,650 | 55,918 | 83,391 | 6,921 | 8,492,000 | 2,631,590 | 1,661,673 | 298,795 |
| Beverly district..... | 205 | 28,068 | 4,797 | 27 | 672 | 3,318 | 6,268 | 2,627 | 9,544 | 815 | 1,086,720 | 374,200 | 251,050 | 48,860 |
| Dry Fork district..... | 279 | 69,887 | 5,630 | 92 | 644 | 8,001 | 23,843 | 24,667 | 5,178 | 1,832 | 1,783,825 | 355,655 | 217,655 | 47,992 |
| Huttonsville district..... | 183 | 32,522 | 4,456 | 10 | 133 | 1,561 | 8,297 | 5,909 | 11,689 | 467 | 724,700 | 239,025 | 156,115 | 30,345 |
| Leadville district..... | 327 | 33,247 | 5,568 | 155 | 879 | 5,643 | 5,378 | 3,690 | 11,020 | 914 | 2,352,115 | 587,150 | 324,849 | 56,110 |
| Middle Fork district..... | 197 | 22,278 | 4,083 | 41 | 139 | 2,790 | 2,620 | 1,647 | 10,229 | 729 | 441,700 | 157,710 | 107,140 | 24,050 |
| Mingo district..... | 187 | 44,791 | 3,790 | 14 | 18 | 1,864 | 4,550 | 10,355 | 23,495 | 705 | 759,470 | 205,800 | 135,805 | 25,523 |
| New Interest district..... | 188 | 18,454 | 3,428 | 38 | 402 | 1,323 | 4,807 | 4,166 | 4,069 | 731 | 633,650 | 205,800 | 135,805 | 8,385 |
| Rearing Creek district..... | 63 | 4,308 | 891 | 16 | 236 | 692 | 1,042 | 371 | 703 | 352 | 170,790 | 71,825 | 41,470 | 8,385 |
| Valley Bend district..... | 126 | 21,596 | 3,711 | 27 | 31 | 1,946 | 5,645 | 2,496 | 7,164 | 676 | 638,130 | 183,525 | 92,915 | 22,670 |
| Ritchie County | 1,630 | 210,696 | 33,069 | 198 | 1,535 | 33,036 | 19,870 | 70,347 | 46,171 | 6,379 | 6,434,425 | 2,196,080 | 1,466,880 | 274,111 |
| Clay district..... | 423 | 49,871 | 7,629 | 8 | 368 | 9,490 | 3,221 | 18,269 | 9,386 | 1,500 | 1,063,600 | 403,850 | 337,415 | 73,111 |
| Grant district..... | 234 | 45,453 | 8,026 | 125 | 558 | 6,392 | 7,478 | 7,975 | 11,937 | 2,492 | 1,206,660 | 486,585 | 291,025 | 53,225 |
| Murphy district..... | 442 | 60,068 | 8,625 | 36 | 268 | 6,282 | 3,922 | 16,476 | 18,639 | 1,820 | 1,361,220 | 440,670 | 311,165 | 46,006 |
| Union district..... | 431 | 59,174 | 8,789 | 26 | 41 | 10,666 | 5,249 | 27,627 | 6,299 | 567 | 2,203,045 | 774,975 | 527,275 | 101,709 |
| Roane County | 2,367 | 281,662 | 52,967 | 659 | 1,504 | 43,705 | 23,957 | 109,577 | 45,107 | 5,186 | 6,519,995 | 3,316,675 | 2,283,370 | 411,636 |
| Curtis district..... | 168 | 22,451 | 3,904 | 43 | 106 | 1,428 | 241 | 13,085 | 3,185 | 459 | 795,654 | 243,545 | 160,150 | 36,088 |
| Gary district..... | 456 | 45,925 | 8,944 | 75 | 289 | 6,679 | 6,296 | 14,325 | 8,225 | 1,092 | 1,582,066 | 568,275 | 397,375 | 87,315 |
| Harper district..... | 328 | 37,895 | 7,729 | 215 | 367 | 5,013 | 4,801 | 13,164 | 5,709 | 797 | 990,820 | 347,275 | 229,180 | 49,837 |
| Reedy district..... | 243 | 31,662 | 6,354 | 10 | 10 | 1,218 | 812 | 10,308 | 3,379 | 571 | 1,110,400 | 324,890 | 236,730 | 29,035 |
| Smithfield district..... | 382 | 45,800 | 9,227 | 118 | 503 | 10,566 | 1,757 | 12,372 | 10,365 | 862 | 1,416,225 | 453,375 | 314,365 | 69,896 |
| Spencer district..... | 444 | 60,416 | 9,859 | 104 | 124 | 9,259 | 4,558 | 25,779 | 9,962 | 771 | 2,198,575 | 833,450 | 580,110 | 88,182 |
| Walton district..... | 336 | 37,513 | 6,950 | 94 | 165 | 9,542 | 5,292 | 10,544 | 4,252 | 634 | 1,426,255 | 645,765 | 365,460 | 50,133 |
| Summers County | 1,912 | 195,039 | 32,045 | 387 | 4,612 | 25,339 | 28,069 | 28,897 | 52,867 | 9,803 | 6,805,543 | 2,154,731 | 1,508,584 | 337,633 |
| Forest Hill district..... | 255 | 27,506 | 5,535 | 12 | 690 | 2,264 | 4,860 | 8,959 | 3,413 | 1,773 | 1,187,675 | 390,300 | 254,875 | 76,370 |
| Greenbrier district..... | 191 | 18,138 | 2,870 | 145 | 1,377 | 2,190 | 3,118 | 2,602 | 4,217 | 1,719 | 810,725 | 270,285 | 185,980 | 39,574 |
| Green Sulphur district..... | 451 | 41,108 | 7,697 | 18 | 915 | 7,053 | 9,174 | 4,378 | 10,518 | 1,153 | 1,075,075 | 345,680 | 237,150 | 51,439 |
| Jumping Branch district..... | 425 | 36,539 | 6,354 | 171 | 1,058 | 5,619 | 3,341 | 4,567 | 12,430 | 2,999 | 966,073 | 333,678 | 261,487 | 40,200 |
| Pipestem district..... | 259 | 36,984 | 4,591 | 9 | 298 | 7,699 | 1,705 | 15,565 | 340 | 731 | 959,260 | 297,258 | 214,532 | 53,245 |
| Talcott district..... | 331 | 31,364 | 5,298 | 32 | 314 | 3,514 | 5,671 | 7,980 | 6,744 | 1,811 | 1,306,735 | 518,130 | 354,560 | 76,805 |
| Taylor County | 970 | 82,336 | 16,743 | 95 | 1,469 | 34,865 | 5,692 | 13,804 | 7,994 | 2,181 | 4,119,565 | 1,673,665 | 1,210,950 | 160,058 |
| Booths Creek district..... | 211 | 19,754 | 3,821 | 29 | 80 | 7,808 | 1,956 | 4,789 | 899 | 372 | 921,050 | 351,050 | 228,500 | 26,025 |
| Court House district..... | 230 | 18,191 | 4,093 | 39 | 351 | 8,998 | 733 | 2,988 | 587 | 402 | 1,180,255 | 422,005 | 317,900 | 42,694 |
| Fetterman district..... | 254 | 22,779 | 4,263 | 26 | 918 | 8,808 | 1,442 | 1,574 | 4,768 | 850 | 851,075 | 426,400 | 308,800 | 58,038 |
| Flemington district..... | 91 | 7,640 | 1,131 | 9 | 9 | 2,824 | 3,278 | 3,278 | 324 | 83 | 418,300 | 121,700 | 85,600 | 11,473 |
| Grafton district..... | 5 | 7 | 7 | | | 2 | | | | | 32,700 | 24,600 | 20,000 | 25 |
| Knottsville district..... | 179 | 13,963 | 3,298 | 1 | 113 | 6,225 | 1,561 | 875 | 1,416 | 474 | 688,185 | 328,010 | 250,150 | 21,801 |
| Tucker County | 711 | 102,667 | 13,975 | 164 | 1,467 | 15,733 | 18,531 | 25,157 | 25,056 | 2,584 | 2,071,568 | 671,950 | 406,665 | 69,950 |
| Black Fork district..... | 169 | 14,383 | 2,012 | 44 | 244 | 1,699 | 5,136 | 513 | 3,822 | 913 | 421,255 | 153,250 | 90,775 | 14,925 |
| Clover district..... | 113 | 12,647 | 2,216 | 51 | 208 | 1,515 | 985 | 2,130 | 5,206 | 336 | 170,150 | 65,450 | 40,320 | 14,080 |
| Davis district..... | 24 | 14,386 | 243 | | | 2,148 | 839 | 10,967 | 100 | 83 | 147,270 | 24,500 | 12,000 | 800 |
| Dry Fork district..... | 138 | 29,972 | 4,116 | 18 | 53 | 7,378 | 3,287 | 8,657 | 6,164 | 299 | 727,795 | 193,450 | 120,025 | 18,760 |
| Fairfax district..... | 13 | 13 | 1 | | | | | | | 12 | 21,000 | 18,500 | 15,800 | |
| Licking district..... | 96 | 11,163 | 1,813 | 25 | 330 | 2,061 | 1,524 | 915 | 3,975 | 459 | 200,495 | 89,450 | 56,700 | 13,250 |
| St. George district..... | 167 | 20,169 | 3,574 | 26 | 632 | 932 | 6,760 | 1,974 | 5,789 | 482 | 377,603 | 127,350 | 71,045 | 28,135 |
| Tyler County | 1,221 | 139,496 | 26,339 | 213 | 1,987 | 31,925 | 8,160 | 28,610 | 22,063 | 4,179 | 3,699,303 | 1,351,288 | 863,860 | 201,033 |
| Centerville district..... | 169 | 23,117 | 4,079 | 3 | 17 | 3,676 | 261 | 11,679 | 3,665 | 397 | 455,315 | 125,390 | 74,335 | 19,900 |
| Ellsworth district..... | 311 | 31,068 | 6,662 | 73 | 1,075 | 5,711 | 3,068 | 8,922 | 4,507 | 1,020 | 824,613 | 299,613 | 196,265 | 35,966 |
| Lincoln district..... | 163 | 16,369 | 3,919 | 13 | 207 | 3,824 | 1,470 | 4,256 | 1,022 | 1,658 | 675,185 | 272,905 | 158,765 | 43,141 |
| McElroy district..... | 319 | 30,198 | 4,875 | 110 | 351 | 6,622 | 828 | 7,636 | 8,681 | 895 | 708,925 | 269,875 | 173,820 | 38,081 |
| Meade district..... | 158 | 19,831 | 3,965 | 14 | | 6,933 | 40 | 5,327 | 3,463 | 89 | 618,405 | 220,115 | 143,975 | 26,170 |

AGRICULTURE—WEST VIRGINIA

681

NUMBER OF FARMS, FARM ACREAGE, AND SPECIFIED FARM VALUES, BY COUNTIES AND MINOR CIVIL DIVISIONS: 1930—Continued

| COUNTY AND MINOR CIVIL DIVISION | Number of farms April 1, 1930 | ALL LAND IN FARMS, APRIL 1, 1930, CLASSIFIED ACCORDING TO USE IN 1929 | | | | | | | | SPECIFIED FARM VALUES, APRIL 1, 1930 | | | | |
|---------------------------------|-------------------------------|---|-------------------------|----------------------|------------------------|-------------------|-------------------|-------------------|--|--------------------------------------|-----------------------------------|------------------------------|------------------------------|---|
| | | All land in farms (acres) | Crop land | | | Pasture land | | | Wood-land not used for pasture (acres) | All other land in farms (acres) | Farm land and buildings (dollars) | All farm buildings (dollars) | Farmers' dwellings (dollars) | Farm implements and machinery (dollars) |
| | | | Crops harvested (acres) | Crop failure (acres) | Idle or fallow (acres) | Plow-able (acres) | Wood-land (acres) | All other (acres) | | | | | | |
| Upshur County | 1,955 | 188,878 | 32,947 | 218 | 1,006 | 26,898 | 14,524 | 57,831 | 31,089 | 4,365 | 6,759,290 | 2,459,843 | 1,719,710 | 256,429 |
| Banks district..... | 387 | 31,268 | 5,810 | 32 | 123 | 5,326 | 1,993 | 8,465 | 8,549 | 1,000 | 881,380 | 314,700 | 217,665 | 46,960 |
| Buckhannon district..... | 231 | 22,083 | 4,033 | 1 | 4 | 2,136 | 1,482 | 13,125 | 833 | 469 | 1,332,295 | 458,525 | 345,375 | 53,215 |
| Meado district..... | 363 | 30,144 | 5,697 | 87 | 245 | 3,004 | 2,659 | 11,678 | 6,022 | 752 | 1,032,625 | 489,950 | 379,793 | 28,927 |
| Union district..... | 341 | 26,004 | 5,891 | 17 | 260 | 7,079 | 4,158 | 2,590 | 5,957 | 952 | 968,300 | 384,530 | 267,913 | 41,950 |
| Warren district..... | 238 | 27,715 | 4,688 | 32 | 62 | 1,738 | 1,903 | 18,041 | 705 | 548 | 1,031,300 | 394,450 | 295,709 | 49,660 |
| Washington district..... | 395 | 30,764 | 6,828 | 49 | 312 | 7,615 | 2,359 | 3,932 | 9,023 | 646 | 915,390 | 414,490 | 262,125 | 41,967 |
| Wayne County | 2,745 | 208,677 | 36,211 | 708 | 10,329 | 46,840 | 30,010 | 9,088 | 58,141 | 16,350 | 6,387,135 | 2,295,285 | 1,594,107 | 187,338 |
| Butler district..... | 455 | 38,557 | 7,157 | 77 | 1,255 | 13,506 | 5,081 | 852 | 3,470 | 7,159 | 1,086,066 | 402,600 | 280,750 | 38,006 |
| Ceredo district..... | 300 | 21,198 | 4,015 | 262 | 1,446 | 5,414 | 4,850 | 2,221 | 1,852 | 1,138 | 1,225,178 | 412,625 | 345,685 | 40,344 |
| Grant district..... | 324 | 29,118 | 4,226 | 19 | 112 | 2,286 | 3,945 | 858 | 14,384 | 2,288 | 521,820 | 174,365 | 126,340 | 12,225 |
| Lincoln district..... | 525 | 38,527 | 6,073 | 23 | 2,288 | 7,786 | 3,199 | 2,221 | 15,094 | 1,893 | 884,109 | 367,220 | 268,090 | 26,188 |
| Stonewall district..... | 528 | 34,531 | 6,218 | 163 | 1,890 | 7,416 | 1,772 | 559 | 14,714 | 2,623 | 680,875 | 248,800 | 178,852 | 19,053 |
| Union district..... | 581 | 44,039 | 8,063 | 161 | 2,317 | 9,415 | 10,632 | 2,040 | 8,243 | 3,767 | 1,788,615 | 625,675 | 396,825 | 53,015 |
| Westmoreland district..... | 20 | 3,107 | 459 | 3 | 21 | 1,290 | 531 | 337 | 384 | 82 | 200,481 | 54,000 | 33,626 | 4,476 |
| Webster County | 1,104 | 98,809 | 16,625 | 189 | 1,549 | 18,037 | 15,064 | 2,535 | 38,834 | 2,476 | 2,489,890 | 911,691 | 648,115 | 191,870 |
| Fork Lick district..... | 278 | 23,066 | 4,016 | 71 | 149 | 4,294 | 6,120 | 305 | 7,296 | 845 | 696,155 | 269,495 | 202,705 | 38,132 |
| Glade district..... | 446 | 33,820 | 6,516 | 40 | 675 | 4,070 | 1,128 | 14,356 | 782 | 1,627,529 | 369,475 | 256,630 | 39,478 | |
| Hacker Valley district..... | 171 | 21,717 | 3,469 | 9 | 212 | 4,170 | 3,035 | 1,124 | 9,207 | 601 | 463,750 | 163,181 | 110,460 | 27,655 |
| Holly district..... | 209 | 14,370 | 2,034 | 69 | 513 | 1,823 | 1,830 | 278 | 7,973 | 348 | 299,455 | 109,630 | 78,300 | 16,165 |
| Wetzel County | 1,684 | 158,054 | 34,166 | 852 | 4,149 | 38,389 | 21,248 | 17,353 | 34,842 | 7,055 | 5,565,748 | 2,222,167 | 1,490,730 | 188,992 |
| Center district..... | 239 | 24,417 | 5,781 | 59 | 412 | 5,837 | 5,524 | 3,310 | 2,520 | 1,024 | 741,242 | 316,620 | 189,075 | 45,164 |
| Church district..... | 260 | 17,996 | 4,099 | 42 | 217 | 4,937 | 4,681 | 1,835 | 929 | 1,256 | 1,038,820 | 462,175 | 350,500 | 14,910 |
| Clay district..... | 122 | 8,690 | 1,666 | 47 | 290 | 2,388 | 900 | 137 | 1,919 | 843 | 312,235 | 130,300 | 92,225 | 12,445 |
| Grant district..... | 384 | 35,827 | 6,555 | 291 | 1,715 | 2,581 | 2,881 | 5,894 | 18,285 | 2,121 | 855,835 | 318,240 | 215,555 | 25,335 |
| Green district..... | 210 | 22,941 | 4,835 | 55 | 229 | 2,179 | 4,761 | 5,568 | 814 | 506,757 | 226,100 | 154,890 | 12,380 | |
| Magnolia district..... | 197 | 16,740 | 3,898 | 47 | 270 | 5,729 | 1,454 | 1,311 | 3,451 | 680 | 933,679 | 383,500 | 234,800 | 20,790 |
| Proctor district..... | 252 | 31,947 | 7,372 | 311 | 1,016 | 14,238 | 1,047 | 376 | 7,170 | 417 | 1,087,180 | 376,232 | 202,675 | 68,008 |
| Wirt County | 978 | 109,069 | 20,459 | 211 | 1,258 | 21,433 | 13,151 | 53,129 | 16,717 | 2,708 | 3,329,354 | 1,188,730 | 764,350 | 130,525 |
| Burning Springs district..... | 154 | 16,037 | 3,473 | 19 | 39 | 2,544 | 3,689 | 2,585 | 3,402 | 286 | 491,055 | 168,060 | 111,345 | 23,235 |
| Clay district..... | 110 | 12,830 | 1,985 | 47 | 264 | 3,212 | 573 | 2,361 | 4,229 | 159 | 292,916 | 101,225 | 68,200 | 7,860 |
| Elizabeth district..... | 162 | 16,791 | 3,128 | 14 | 125 | 4,673 | 1,806 | 3,891 | 2,272 | 684 | 644,735 | 228,745 | 145,450 | 15,992 |
| Newark district..... | 79 | 7,292 | 1,733 | 5 | 81 | 2,047 | 287 | 1,337 | 1,330 | 172 | 282,000 | 108,625 | 74,780 | 10,075 |
| Reedy district..... | 185 | 23,578 | 4,039 | 70 | 339 | 2,832 | 11,364 | 1,683 | 461 | 703,790 | 242,300 | 137,250 | 26,930 | |
| Spring Creek district..... | 128 | 13,503 | 2,292 | 65 | 194 | 1,370 | 844 | 6,587 | 2,606 | 595 | 298,150 | 144,900 | 105,675 | 8,040 |
| Tucker district..... | 160 | 19,038 | 3,811 | 61 | 185 | 3,953 | 3,320 | 6,064 | 1,195 | 449 | 516,684 | 193,925 | 122,150 | 28,398 |
| Wood County | 1,828 | 159,870 | 39,533 | 665 | 4,819 | 36,548 | 17,947 | 40,261 | 13,073 | 7,622 | 8,086,243 | 3,582,126 | 2,286,262 | 369,577 |
| Clay district..... | 161 | 13,584 | 3,752 | 143 | 767 | 5,364 | 1,414 | 319 | 1,353 | 442 | 945,425 | 394,600 | 253,600 | 46,433 |
| Harris district..... | 280 | 24,498 | 5,925 | 76 | 621 | 2,145 | 2,781 | 10,377 | 1,592 | 981 | 1,094,760 | 427,300 | 259,200 | 69,100 |
| Lubeck district..... | 198 | 14,919 | 4,535 | 73 | 722 | 3,255 | 1,237 | 3,944 | 805 | 345 | 1,443,250 | 615,250 | 422,565 | 37,769 |
| Parkersburg district..... | 92 | 3,614 | 1,007 | 27 | 13 | 1,070 | 158 | 1,045 | 148 | 146 | 709,060 | 264,100 | 194,885 | 28,855 |
| Slate district..... | 142 | 16,571 | 3,660 | 10 | 138 | 6,288 | 2,466 | 4,060 | 359 | 500 | 624,100 | 229,300 | 132,280 | 23,406 |
| Steels district..... | 246 | 26,101 | 6,012 | 21 | 676 | 6,060 | 2,289 | 9,787 | 1,260 | 1,076 | 854,515 | 310,400 | 171,845 | 30,315 |
| Tygart district..... | 171 | 14,331 | 3,909 | 85 | 423 | 6,185 | 1,058 | 659 | 1,373 | 577 | 1,114,350 | 396,590 | 232,375 | 38,845 |
| Union district..... | 176 | 19,009 | 4,209 | 30 | 260 | 3,689 | 2,092 | 5,619 | 2,536 | 578 | 676,926 | 274,300 | 204,490 | 35,010 |
| Walker district..... | 156 | 15,396 | 3,254 | 13 | 550 | 1,765 | 2,279 | 2,462 | 2,597 | 2,476 | 350,200 | 116,025 | 68,750 | 16,940 |
| Williams district..... | 200 | 11,847 | 3,210 | 187 | 749 | 2,737 | 1,573 | 1,998 | 990 | 408 | 1,262,717 | 494,261 | 350,822 | 35,965 |
| Wyoming County | 1,154 | 104,277 | 13,684 | 322 | 8,054 | 13,262 | 15,066 | 3,683 | 47,009 | 3,197 | 4,449,546 | 841,630 | 623,565 | 67,997 |
| Baileysville district..... | 173 | 7,743 | 1,551 | 50 | 1,133 | 1,866 | 1,546 | 1,236 | 233 | 128 | 415,325 | 112,225 | 90,500 | 13,347 |
| Barkers Ridge district..... | 87 | 5,843 | 1,870 | 35 | 328 | 774 | 704 | 286 | 1,796 | 110 | 244,345 | 58,855 | 36,795 | 19,074 |
| Center district..... | 199 | 12,288 | 2,387 | 14 | 1,332 | 2,551 | 852 | 694 | 3,786 | 672 | 678,671 | 152,560 | 112,800 | 12,080 |
| Clear Fork district..... | 159 | 22,018 | 2,716 | 14 | 868 | 3,998 | 4,436 | 103 | 9,555 | 363 | 1,135,185 | 94,100 | 64,080 | 10,080 |
| Huff Creek district..... | 162 | 8,543 | 1,361 | 8 | 1,390 | 562 | 30 | 2 | 4,899 | 291 | 346,550 | 143,885 | 119,395 | 6,558 |
| Oceana district..... | 242 | 25,754 | 2,187 | 66 | 1,615 | 1,613 | 67 | 212 | 19,545 | 239 | 801,770 | 172,570 | 129,280 | 17,390 |
| Slab Fork district..... | 132 | 22,088 | 1,612 | 135 | 1,193 | 1,928 | 7,441 | 1,160 | 7,255 | 1,374 | 827,700 | 167,435 | 69,515 | 9,478 |

AGRICULTURE—WISCONSIN

NUMBER OF FARMS, FARM ACREAGE, AND SPECIFIED FARM VALUES, BY COUNTIES AND MINOR CIVIL DIVISIONS: 1930

| COUNTY AND MINOR CIVIL DIVISION | Number of farms April 1, 1930 | ALL LAND IN FARMS, APRIL 1, 1930, CLASSIFIED ACCORDING TO USE IN 1929 | | | | | | | | SPECIFIED FARM VALUES, APRIL 1, 1930 | | | | |
|---------------------------------|-------------------------------|---|-------------------------|----------------------|------------------------|-------------------|-------------------|-------------------|--|--------------------------------------|-----------------------------------|------------------------------|------------------------------|---|
| | | All land in farms (acres) | Crop land | | | Pasture land | | | Wood-land not used for pasture (acres) | All other land in farms (acres) | Farm land and buildings (dollars) | All farm buildings (dollars) | Farmers' dwellings (dollars) | Farm implements and machinery (dollars) |
| | | | Crops harvested (acres) | Crop failure (acres) | Idle or fallow (acres) | Plow-able (acres) | Wood-land (acres) | All other (acres) | | | | | | |
| THE STATE | 181,767 | 21,874,155 | 9,616,831 | 122,475 | 465,649 | 1,899,616 | 4,439,937 | 2,483,050 | 1,265,435 | 1,579,642 | 1,781,517,017 | 745,931,771 | 343,122,372 | 170,278,688 |
| Adams County | 1,239 | 258,093 | 80,107 | 2,652 | 34,629 | 16,292 | 60,585 | 16,768 | 27,695 | 29,367 | 6,744,867 | 2,755,340 | 1,372,620 | 649,662 |
| Adams town..... | 41 | 9,078 | 2,031 | 121 | 373 | 1,103 | 2,375 | 1,016 | 651 | 828 | 203,810 | 77,900 | 45,500 | 17,860 |
| Big Flats town..... | 39 | 9,498 | 2,818 | 190 | 1,073 | 433 | 1,822 | 432 | 1,712 | 958 | 144,100 | 68,160 | 32,950 | 21,800 |
| Colburn town..... | 54 | 10,163 | 3,245 | 95 | 1,369 | 554 | 1,555 | 432 | 625 | 2,241 | 189,850 | 86,950 | 49,700 | 16,562 |
| Dell Prairie town..... | 75 | 13,689 | 4,640 | 132 | 2,012 | 1,034 | 1,555 | 430 | 1,869 | 2,017 | 516,700 | 238,250 | 101,250 | 54,750 |
| Easton town..... | 67 | 12,302 | 4,006 | 58 | 1,352 | 759 | 3,499 | 550 | 1,223 | 855 | 308,900 | 126,400 | 66,690 | 26,025 |
| Jackson town..... | 105 | 20,090 | 8,123 | 40 | 659 | 1,262 | 4,530 | 1,459 | 1,208 | 2,719 | 689,200 | 267,600 | 128,500 | 57,695 |
| Leola town..... | 48 | 16,209 | 4,169 | 428 | 1,517 | 2,454 | 5,586 | 917 | 2,490 | 3,638 | 689,200 | 302,225 | 128,500 | 49,070 |
| Lincoln town..... | 83 | 19,415 | 6,849 | 162 | 1,856 | 1,319 | 5,547 | 616 | 1,066 | 1,980 | 488,065 | 225,525 | 108,000 | 53,920 |
| Monroe town..... | 61 | 10,956 | 3,473 | 249 | 1,378 | 712 | 2,658 | 416 | 1,427 | 643 | 362,540 | 114,950 | 59,900 | 26,340 |
| New Chester town..... | 75 | 14,631 | 4,650 | 87 | 616 | 617 | 4,705 | 269 | 1,286 | 1,401 | 371,000 | 196,400 | 84,775 | 38,400 |
| New Haven town..... | 131 | 17,617 | 7,864 | 100 | 511 | 1,177 | 3,228 | 2,335 | 950 | 1,512 | 900,325 | 371,400 | 167,350 | 84,000 |
| Preston town..... | 40 | 9,249 | 1,906 | 101 | 1,134 | 197 | 3,543 | 443 | 1,340 | 595 | 140,960 | 68,000 | 34,450 | 18,530 |
| Quincy town..... | 70 | 16,764 | 4,399 | 93 | 1,188 | 1,215 | 5,047 | 1,308 | 928 | 2,524 | 489,075 | 207,575 | 110,100 | 48,460 |
| Richfield town..... | 60 | 11,931 | 4,591 | 139 | 1,449 | 690 | 1,836 | 355 | 1,069 | 1,862 | 228,075 | 112,300 | 65,060 | 26,110 |
| Rome town..... | 60 | 17,239 | 4,695 | 313 | 2,208 | 621 | 4,440 | 1,319 | 2,463 | 1,180 | 328,350 | 103,350 | 62,015 | 25,805 |
| Springville town..... | 84 | 10,272 | 5,225 | 30 | 2,103 | 778 | 5,260 | 1,421 | 2,392 | 2,063 | 437,575 | 181,190 | 88,500 | 29,758 |
| Strongs Prairie town..... | 146 | 28,982 | 7,393 | 312 | 2,831 | 1,427 | 9,399 | 1,283 | 5,006 | 2,331 | 615,792 | 228,975 | 114,275 | 54,977 |
| Ashland County | 1,087 | 109,834 | 33,279 | 318 | 988 | 2,947 | 38,363 | 11,597 | 11,920 | 10,411 | 5,004,874 | 2,139,598 | 1,082,418 | 533,765 |
| Agenda town..... | 113 | 13,376 | 2,792 | 5 | 30 | 315 | 5,631 | 354 | 2,198 | 2,145 | 494,175 | 235,300 | 133,625 | 68,113 |
| Ashland town..... | 158 | 15,050 | 5,161 | 57 | 45 | 174 | 3,236 | 4,148 | 1,481 | 2,145 | 594,900 | 238,150 | 120,650 | 55,179 |
| Butternut town..... | 91 | 11,751 | 2,535 | 2 | 299 | 4,311 | 272 | 2,825 | 1,507 | 2,225 | 429,330 | 225,760 | 115,225 | 71,425 |
| Gingles town..... | 183 | 15,938 | 6,749 | 120 | 110 | 650 | 5,911 | 650 | 384 | 518 | 1,028,949 | 464,113 | 221,178 | 84,018 |
| Gordon town..... | 43 | 4,155 | 740 | 66 | 95 | 228 | 669 | 724 | 423 | 2,210 | 108,700 | 49,150 | 30,075 | 15,878 |
| Jacobs town..... | 62 | 6,041 | 1,733 | 15 | 17 | 172 | 1,313 | 761 | 774 | 1,251 | 225,650 | 107,500 | 64,085 | 20,543 |
| La Pointe town..... | 27 | 2,036 | 639 | 5 | 21 | 79 | 1,899 | 99 | 874 | 48 | 128,700 | 47,100 | 25,400 | 10,520 |
| Marengo town..... | 165 | 9,669 | 3,297 | 28 | 194 | 137 | 2,438 | 2,882 | 2,289 | 404 | 465,950 | 206,605 | 104,020 | 47,075 |
| Morse town..... | 85 | 8,098 | 1,894 | 7 | 78 | 69 | 4,244 | 112 | 1,410 | 254 | 304,750 | 129,320 | 76,500 | 29,760 |
| Peeksville town..... | 46 | 5,481 | 1,144 | 5 | 50 | 45 | 1,584 | 528 | 1,149 | 976 | 180,900 | 69,850 | 41,000 | 15,040 |
| Sanborn town..... | 35 | 2,843 | 920 | 6 | 96 | 339 | 1,052 | 106 | 259 | 65 | 158,460 | 70,460 | 23,895 | 36,650 |
| Shanagolden town..... | 20 | 2,172 | 548 | 7 | 259 | 434 | 5,516 | 890 | 233 | 453 | 80,410 | 296,760 | 114,650 | 68,009 |
| White River town..... | 119 | 13,095 | 5,306 | 7 | 259 | 434 | 5,516 | 890 | 233 | 453 | 80,410 | 296,760 | 114,650 | 68,009 |
| Barron County | 4,480 | 458,124 | 194,199 | 954 | 3,336 | 30,827 | 146,333 | 45,294 | 18,960 | 28,321 | 33,706,040 | 14,613,045 | 6,778,678 | 3,645,370 |
| Almena town..... | 222 | 19,112 | 9,113 | 7 | 9 | 384 | 1,762 | 5,896 | 95 | 1,840 | 1,355,300 | 567,350 | 250,455 | 174,628 |
| Arland town..... | 181 | 18,397 | 7,571 | 62 | 232 | 1,312 | 7,252 | 1,956 | 218 | 794 | 1,409,892 | 682,255 | 310,070 | 170,690 |
| Barron town..... | 197 | 20,097 | 10,819 | 28 | 169 | 1,189 | 6,224 | 666 | 874 | 688 | 1,947,001 | 941,968 | 424,175 | 209,722 |
| Bear Lake town..... | 118 | 12,906 | 3,786 | 5 | 189 | 4,828 | 2,140 | 871 | 707 | 707 | 870,530 | 364,500 | 161,900 | 79,880 |
| Cedar Lake town..... | 71 | 7,944 | 3,042 | 61 | 963 | 4,610 | 1,326 | 1,005 | 1,372 | 727 | 694,081 | 255,363 | 95,870 | 51,465 |
| Chetek town..... | 157 | 17,291 | 7,864 | 11 | 79 | 594 | 6,244 | 940 | 1,856 | 2,079 | 1,853,610 | 598,495 | 285,200 | 123,760 |
| Clinton town..... | 222 | 21,140 | 10,337 | 81 | 59 | 612 | 6,180 | 1,792 | 1,850 | 2,220 | 1,635,940 | 894,701 | 366,240 | 232,280 |
| Crystal Lake town..... | 198 | 18,316 | 6,735 | 14 | 5 | 815 | 2,153 | 5,205 | 193 | 1,383 | 1,423,840 | 575,051 | 288,085 | 125,082 |
| Dalmenland town..... | 296 | 21,057 | 11,291 | 22 | 83 | 1,807 | 4,796 | 2,332 | 830 | 845 | 1,643,756 | 597,080 | 339,425 | 198,459 |
| Dallas town..... | 189 | 21,010 | 10,265 | 32 | 220 | 968 | 6,665 | 1,485 | 1,034 | 2,048 | 1,624,175 | 717,890 | 302,700 | 175,677 |
| Dovre town..... | 166 | 20,497 | 7,937 | 140 | 220 | 968 | 6,665 | 1,485 | 1,034 | 2,048 | 1,310,771 | 462,827 | 210,800 | 122,038 |
| Doyle town..... | 111 | 13,749 | 5,217 | 2 | 211 | 843 | 1,506 | 4,508 | 768 | 634 | 849,050 | 343,580 | 160,050 | 111,340 |
| Lakeland town..... | 144 | 12,911 | 4,277 | 12 | 22 | 193 | 5,748 | 402 | 1,357 | 900 | 716,520 | 295,505 | 162,530 | 40,305 |
| Maple Grove town..... | 265 | 22,434 | 10,595 | 13 | 59 | 1,073 | 7,649 | 907 | 346 | 792 | 1,879,450 | 825,931 | 390,883 | 195,011 |
| Maple Plain town..... | 161 | 12,754 | 3,339 | 28 | 282 | 1,193 | 7,186 | 507 | 685 | 534 | 674,334 | 240,639 | 109,425 | 49,690 |
| Oak Grove town..... | 215 | 22,177 | 8,510 | 24 | 81 | 1,165 | 9,141 | 204 | 691 | 1,361 | 1,057,150 | 798,850 | 298,500 | 145,617 |
| Prairie Farm town..... | 173 | 18,738 | 8,034 | 3 | 98 | 1,243 | 7,711 | 1,094 | 410 | 1,045 | 1,384,295 | 638,550 | 282,140 | 197,992 |
| Prairie Lake town..... | 192 | 20,378 | 9,143 | 115 | 539 | 1,363 | 6,333 | 792 | 665 | 1,137 | 1,378,488 | 647,900 | 260,900 | 145,617 |
| Rice Lake town..... | 264 | 26,857 | 9,635 | 136 | 424 | 2,029 | 3,809 | 1,235 | 1,284 | 1,901 | 1,885,303 | 819,850 | 398,450 | 198,154 |
| Sioux Creek town..... | 214 | 21,088 | 8,008 | 123 | 171 | 1,628 | 9,059 | 390 | 382 | 872 | 1,339,540 | 571,880 | 259,725 | 158,760 |
| Stanford town..... | 171 | 20,386 | 9,008 | 10 | 735 | 8,403 | 388 | 330 | 912 | 1,114 | 1,794,950 | 746,925 | 343,325 | 180,035 |
| Stanley town..... | 183 | 19,348 | 8,174 | 30 | 103 | 890 | 6,161 | 1,491 | 345 | 1,114 | 1,052,193 | 741,935 | 382,525 | 149,007 |
| Summer town..... | 107 | 14,308 | 4,276 | 2 | 113 | 343 | 6,273 | 1,030 | 1,903 | 365 | 731,775 | 314,675 | 152,900 | 62,554 |
| Turtle Lake town..... | 186 | 21,189 | 8,232 | 55 | 107 | 461 | 4,571 | 6,897 | 362 | 784 | 1,451,381 | 493,295 | 201,050 | 141,965 |
| Vance Creek town..... | 197 | 21,537 | 6,788 | 20 | 38 | 261 | 10,125 | 1,695 | 2,005 | 605 | 1,264,665 | 583,660 | 273,750 | 135,069 |
| Bayfield County | 1,931 | 193,168 | 49,491 | 557 | 1,466 | 7,035 | 79,783 | 10,136 | 30,753 | 13,927 | 8,221,362 | 3,338,005 | 1,742,980 | 796,509 |
| Barksdale town..... | 117 | 9,248 | 2,728 | 140 | 81 | 299 | 3,782 | 775 | 1,185 | 268 | 464,360 | 218,675 | 120,600 | 46,413 |
| Barnes town..... | 19 | 2,783 | 894 | 93 | 253 | 949 | 8 | 8 | 8 | 309 | 80,300 | 31,250 | 19,500 | 5,900 |
| Bayfield town..... | 118 | 7,817 | 2,008 | 20 | 122 | 169 | 2,321 | 847 | 2,878 | 412 | 490,240 | 195,755 | 111,050 | 33,394 |
| Bayview town..... | 92 | 6,846 | 1,754 | 52 | 169 | 1,377 | 847 | 810 | 1,757 | 403 | 298,650 | 127,750 | 54,375 | 27,909 |
| Bell town..... | 43 | 2,911 | 804 | 21 | 114 | 294 | 1,114 | 275 | 403 | 403 | 173,500 | 64,500 | 44,585 | 11,165 |
| Cable town..... | 66 | 14,296 | 1,727 | 46 | 150 | 1,175 | 4,720 | 155 | 5,794 | 529 | 435,255 | 172,650 | 94,600 | 26,520 |
| Clover town..... | 56 | 4,319 | 1,333 | 37 | 8 | 60 | 1,025 | 510 | 1,133 | 227,300 | 89,125 | 51,400 | 32,020 | |
| Delta town..... | 31 | 4,059 | 488 | 1 | 4 | 378 | 2,048 | 1,469 | 1,457 | 306 | 163,800 | 50,250 | 21,150 | 11,975 |
| Drummond town..... | 70 | 5,200 | 928 | 1 | | | | | | | | | | |

AGRICULTURE—WISCONSIN

NUMBER OF FARMS, FARM ACREAGE, AND SPECIFIED FARM VALUES, BY COUNTIES AND MINOR CIVIL DIVISIONS: 1930—Continued

| COUNTY AND MINOR CIVIL DIVISION | Number of farms April 1, 1930 | ALL LAND IN FARMS, APRIL 1, 1930, CLASSIFIED ACCORDING TO USE IN 1929 | | | | | | | | | SPECIFIED FARM VALUES, APRIL 1, 1930 | | | |
|---------------------------------|-------------------------------|---|----------------------------|-------------------------|---------------------------|----------------------|----------------------|----------------------|---|------------------------------------|--------------------------------------|---------------------------------|---------------------------------|--|
| | | All land in farms (acres) | Crop land | | | Pasture land | | | Wood-land not used for pasture (acres) | All other land in farms (acres) | Farm land and buildings (dollars) | All farm buildings (dollars) | Farmers' dwellings (dollars) | Farm implements and machinery (dollars) |
| | | | Crops harvested (acres) | Crop failure (acres) | Idle or fallow (acres) | Plow-able (acres) | Wood-land (acres) | All other (acres) | | | | | | |
| | | | | | | | | | | | | | | |
| Brown County | 3,076 | 295,680 | 182,347 | 1,658 | 7,677 | 34,580 | 43,186 | 22,461 | 7,030 | 16,761 | 29,391,507 | 12,871,687 | 5,848,071 | 3,097,282 |
| Alouez town | 13 | 3,126 | 2,295 | 11 | 23 | 411 | 116 | 135 | 40 | 95 | 457,190 | 72,940 | 37,900 | 27,792 |
| Ashwaubenon town | 85 | 6,809 | 4,027 | 39 | 146 | 641 | 1,411 | 325 | 19 | 201 | 809,150 | 308,700 | 141,350 | 83,080 |
| Bellevue town | 105 | 9,609 | 5,908 | 100 | 197 | 1,001 | 877 | 851 | 91 | 554 | 948,250 | 381,475 | 171,825 | 108,450 |
| De Pere town | 162 | 12,896 | 7,289 | 67 | 597 | 1,367 | 1,828 | 1,081 | 11 | 656 | 1,410,095 | 590,885 | 287,950 | 100,063 |
| Eaton town | 156 | 14,679 | 8,229 | 244 | 266 | 2,331 | 2,352 | 30 | 579 | 648 | 1,078,750 | 299,650 | 148,500 | 76,785 |
| Glenmore town | 188 | 21,353 | 12,679 | 183 | 264 | 3,888 | 2,610 | 212 | 190 | 1,327 | 2,311,345 | 1,100,175 | 412,050 | 233,250 |
| Green Bay town | 115 | 12,841 | 7,275 | 11 | 755 | 1,187 | 2,706 | 238 | 621 | 48 | 1,208,450 | 323,650 | 139,450 | 105,260 |
| Hohart town | 127 | 11,363 | 4,855 | 51 | 1,122 | 2,992 | 2,139 | 1,923 | 58 | 223 | 939,738 | 274,003 | 145,415 | 69,133 |
| Holland town | 187 | 20,712 | 10,692 | 91 | 925 | 2,598 | 2,628 | 1,067 | 198 | 987 | 2,038,500 | 1,018,950 | 434,050 | 180,940 |
| Howard town | 147 | 11,245 | 6,113 | 09 | 453 | 886 | 1,667 | 1,461 | 97 | 499 | 1,246,989 | 541,694 | 251,471 | 134,541 |
| Humboldt town | 146 | 14,155 | 9,407 | 27 | 470 | 1,472 | 1,925 | 1,194 | 181 | 679 | 1,377,750 | 647,500 | 279,300 | 136,550 |
| Lawrence town | 130 | 14,197 | 8,979 | 58 | 160 | 1,474 | 1,542 | 1,741 | 1,525 | 3,615 | 1,697,170 | 869,200 | 389,200 | 271,815 |
| Morrison town | 229 | 22,595 | 10,649 | 212 | 59 | 3,283 | 2,511 | 3,329 | 694 | 1,250 | 2,624,750 | 1,425,300 | 666,100 | 267,040 |
| New Denmark town | 208 | 22,198 | 11,472 | 62 | 99 | 3,942 | 3,329 | 1,462 | 177 | 936 | 2,173,215 | 1,015,350 | 464,700 | 317,040 |
| Pittsfield town | 217 | 11,590 | 7,117 | 93 | 415 | 1,348 | 1,841 | 2,297 | 75 | 404 | 1,747,550 | 823,700 | 379,400 | 185,920 |
| Preble town | 119 | 14,148 | 8,137 | 86 | 256 | 1,825 | 995 | 1,367 | 324 | 883 | 1,616,890 | 734,350 | 389,450 | 161,109 |
| Rockland town | 144 | 12,441 | 7,418 | 49 | 65 | 573 | 1,702 | 1,367 | 777 | 949 | 1,478,150 | 692,800 | 311,300 | 161,375 |
| Scott town | 163 | 16,939 | 6,309 | 132 | 424 | 858 | 4,553 | 2,867 | 255 | 1,688 | 1,075,900 | 440,800 | 192,900 | 109,705 |
| Swamico town | 216 | 21,812 | 12,677 | 16 | 123 | 1,970 | 2,205 | 2,868 | | | 1,000,400 | 411,675 | 206,750 | 123,865 |
| Wrightstown town | | | | | | | | | | | 2,151,275 | 898,900 | 396,950 | 234,630 |
| Buffalo County | 2,042 | 407,918 | 147,864 | 1,013 | 6,575 | 29,583 | 108,910 | 39,885 | 51,121 | 23,488 | 20,588,791 | 7,581,700 | 3,137,854 | 2,227,400 |
| Alma town | 117 | 20,152 | 8,102 | 10 | 99 | 1,624 | 4,954 | 4,016 | 8,291 | 2,056 | 1,192,592 | 447,600 | 231,550 | 158,602 |
| Belvidere town | 143 | 23,790 | 9,560 | 25 | 76 | 1,422 | 8,402 | 978 | 2,865 | 471 | 1,605,350 | 715,210 | 294,800 | 200,780 |
| Buffalo town | 109 | 18,626 | 6,189 | 16 | 20 | 458 | 7,504 | 655 | 2,399 | 1,376 | 908,484 | 359,740 | 153,810 | 82,063 |
| Canton town | 110 | 20,463 | 7,428 | 78 | 17 | 1,671 | 4,809 | 1,644 | 2,787 | 2,031 | 1,171,170 | 493,580 | 197,275 | 149,486 |
| Cross town | 101 | 23,397 | 7,665 | 22 | 190 | 836 | 4,173 | 7,026 | 1,707 | 1,715 | 1,000,900 | 299,580 | 106,600 | 94,535 |
| Dover town | 148 | 22,730 | 9,387 | 25 | 220 | 2,895 | 4,560 | 2,405 | 1,757 | 1,178 | 1,229,088 | 419,705 | 187,625 | 130,323 |
| Gilmanston town | 117 | 22,890 | 10,248 | 171 | 410 | 2,073 | 5,307 | 1,084 | 1,889 | 1,098 | 1,408,785 | 453,775 | 196,940 | 126,088 |
| Glencoe town | 130 | 25,177 | 9,895 | 28 | 468 | 1,846 | 7,905 | 1,373 | 4,395 | 802 | 1,200,488 | 441,600 | 188,183 | 119,285 |
| Lincoln town | 90 | 22,693 | 6,983 | 13 | 335 | 887 | 7,762 | 2,855 | 1,614 | 709 | 1,200,488 | 441,600 | 188,183 | 119,285 |
| Marvill town | 97 | 22,416 | 6,725 | 79 | 1,038 | 1,113 | 8,520 | 2,089 | 1,129 | 1,723 | 1,408,785 | 453,775 | 196,940 | 126,088 |
| Milton town | 52 | 13,615 | 3,534 | 30 | 249 | 908 | 1,454 | 5,743 | 737 | 1,580 | 865,640 | 331,250 | 144,250 | 85,054 |
| Modena town | 127 | 23,256 | 8,566 | 30 | 658 | 1,856 | 6,170 | 1,115 | 4,094 | 767 | 1,272,600 | 526,650 | 218,550 | 120,854 |
| Mondovi town | 146 | 21,195 | 9,913 | 148 | 460 | 2,492 | 3,021 | 1,892 | 1,992 | 1,277 | 1,601,885 | 647,625 | 272,800 | 130,812 |
| Montana town | 114 | 30,221 | 11,444 | 40 | 810 | 1,903 | 3,998 | 2,274 | 2,900 | 1,852 | 1,114,675 | 319,135 | 146,236 | 175,675 |
| Naples town | 144 | 21,340 | 10,481 | 217 | 829 | 3,166 | 8,018 | 1,620 | 1,215 | 802 | 1,406,765 | 510,025 | 181,830 | 133,002 |
| Nelson town | 176 | 40,005 | 11,404 | 33 | 350 | 2,214 | 13,985 | 1,640 | 7,980 | 2,399 | 1,817,340 | 707,400 | 270,650 | 176,055 |
| Waumandee town | 121 | 26,946 | 9,837 | 78 | 387 | 2,759 | 8,070 | 1,478 | 3,310 | 1,082 | 1,359,637 | 418,775 | 185,000 | 162,960 |
| Burnett County | 1,721 | 207,884 | 61,845 | 754 | 6,041 | 6,702 | 86,780 | 10,137 | 17,018 | 18,807 | 8,774,555 | 3,635,770 | 1,855,696 | 842,209 |
| Anderson town | 92 | 14,439 | 4,074 | ----- | 136 | 479 | 6,847 | 401 | 732 | 1,770 | 473,900 | 176,850 | 90,900 | 46,525 |
| Blaine town | 33 | 3,914 | 751 | ----- | 213 | 427 | 1,688 | 142 | 405 | 283 | 100,450 | 41,322 | 24,185 | 11,334 |
| Daniels town | 148 | 15,926 | 4,228 | 100 | 609 | 113 | 8,459 | 274 | 375 | 1,768 | 787,440 | 335,750 | 158,540 | 72,663 |
| Dewey town | 123 | 15,818 | 6,393 | 82 | 12 | 479 | 6,214 | 230 | 1,558 | 910 | 839,700 | 285,175 | 145,250 | 78,125 |
| Grantsburg town | 94 | 11,562 | 3,623 | 22 | 444 | 307 | 4,886 | 379 | 743 | 1,098 | 559,050 | 212,300 | 105,500 | 68,704 |
| Jackson town | 40 | 5,548 | 1,432 | 22 | 24 | 191 | 2,302 | 151 | 930 | 496 | 160,955 | 67,115 | 39,625 | 15,044 |
| La Follette town | 68 | 10,062 | 2,846 | 10 | 106 | 368 | 4,274 | 597 | 1,202 | 429 | 325,440 | 133,600 | 78,125 | 30,598 |
| Lincoln town | 74 | 10,508 | 2,911 | 45 | 647 | 30 | 3,839 | 479 | 2,402 | 346 | 247,000 | 110,000 | 68,000 | 24,440 |
| Meenon town | 96 | 10,325 | 3,233 | 20 | 533 | 503 | 4,775 | 211 | 263 | 776 | 525,200 | 263,305 | 128,615 | 46,133 |
| Oakland town | 62 | 8,370 | 2,042 | 77 | 339 | 194 | 4,044 | 243 | 196 | 1,235 | 201,050 | 128,248 | 79,700 | 28,601 |
| Roosevelt town | 77 | 9,475 | 2,484 | 12 | 6 | 182 | 4,673 | 263 | 1,308 | 547 | 444,700 | 173,325 | 85,700 | 33,891 |
| Rusk town | 55 | 6,826 | 1,879 | 70 | 208 | 448 | 2,681 | 27 | 1,096 | 357 | 220,800 | 68,620 | 34,900 | 19,350 |
| Sand Lake town | 53 | 7,173 | 1,890 | 3 | 100 | 341 | 2,461 | 225 | 887 | 1,266 | 251,400 | 109,360 | 51,400 | 16,600 |
| Scott town | 25 | 4,182 | 1,149 | 55 | 40 | 154 | 1,268 | 126 | 906 | 494 | 141,760 | 38,500 | 19,349 | 45,215 |
| Siren town | 87 | 11,058 | 2,805 | 6 | 424 | 106 | 5,138 | 1,084 | 721 | 774 | 487,900 | 220,000 | 115,800 | 58,567 |
| Swiss town | 57 | 7,518 | 1,679 | 111 | 817 | 374 | 2,723 | 239 | 1,067 | 518 | 200,090 | 84,915 | 45,735 | 136,717 |
| Trade Lake town | 224 | 19,448 | 6,900 | ----- | 68 | 275 | 7,810 | 2,628 | 31 | 2,036 | 1,311,775 | 580,775 | 280,075 | 6,300 |
| Union town | 29 | 3,018 | 914 | 7 | 202 | 22 | 1,891 | 84 | 182 | 182 | 81,600 | 29,500 | 15,400 | 9,180 |
| Weblake town | 19 | 2,153 | 461 | 10 | 172 | 195 | 826 | ----- | 350 | 139 | 39,300 | 17,750 | 50,950 | 27,677 |
| West Marshland town | 62 | 9,124 | 2,201 | 18 | 472 | 305 | 3,768 | 160 | 908 | 1,292 | 215,060 | 97,000 | 234,700 | 79,607 |
| Wood River town | 203 | 20,537 | 8,245 | 78 | 409 | 1,170 | 6,223 | 2,194 | 312 | 1,906 | 1,059,985 | 462,200 | 234,700 | 79,607 |
| Calumet County | 2,018 | 192,538 | 107,061 | 2,116 | 2,007 | 31,402 | 15,289 | 10,720 | 8,581 | 15,382 | 25,922,346 | 12,308,655 | 5,544,485 | 2,853,069 |
| Brillion town | 245 | 21,747 | 12,415 | 172 | 610 | 3,119 | 2,628 | 897 | 635 | 1,271 | 3,171,230 | 1,461,125 | 735,900 | 286,272 |
| Brotherton town | 232 | 21,444 | 12,367 | 225 | 152 | 2,358 | 1,732 | 1,414 | 1,387 | 1,809 | 2,922,360 | 1,335,500 | 654,375 | 359,865 |
| Charlestown town | 154 | 19,480 | 8,533 | 291 | 97 | 2,728 | 1,805 | 1,494 | 1,833 | 2,409 | 2,192,805 | 1,017,025 | 468,900 | 254,652 |
| Chilton town | 244 | 21,825 | 12,211 | 408 | 161 | 4,407 | 1,657 | 1,435 | 282 | 1,204 | 3,217,060 | 1,644,695 | 702,260 | 342,078 |
| Harrison town | 276 | 24,419 | 14,251 | 330 | 133 | 4,571 | 1,933 | 616 | 424 | 2,131 | 3,295,175 | 2,079,915 | 749,600 | 359,623 |
| New Holstein town | 220 | 20,027 | 11,247 | 234 | 237 | 4,016 | 756 | 1,154 | 453 | 1,930 | 2,745,190 | 1,083,250 | 518,350 | 329,775 |
| Rantoul town | 199 | 20,484 | 10, | | | | | | | | | | | |

AGRICULTURE—WISCONSIN

NUMBER OF FARMS, FARM ACREAGE, AND SPECIFIED FARM VALUES, BY COUNTIES AND MINOR CIVIL DIVISIONS: 1930—Continued

| COUNTY AND MINOR CIVIL DIVISION | Number of farms April 1, 1930 | ALL LAND IN FARMS, APRIL 1, 1930, CLASSIFIED ACCORDING TO USE IN 1929 | | | | | | | | SPECIFIED FARM VALUES, APRIL 1, 1930 | | | | |
|-----------------------------------|-------------------------------|---|-------------------------|----------------------|------------------------|-------------------|-------------------|-------------------|--------------------------------|--------------------------------------|-------------------------|--------------------|--------------------|-------------------------------|
| | | Crop land | | | | Pasture land | | | Wood-land not used for pasture | All other land in farms | Farm land and buildings | All farm buildings | Farmers' dwellings | Farm implements and machinery |
| | | All land in farms (acres) | Crops harvested (acres) | Crop failure (acres) | Idle or fallow (acres) | Plow-able (acres) | Wood-land (acres) | All other (acres) | | | | | | |
| Chippewa County—Continued. | | | | | | | | | | | | | | |
| Estella town..... | 121 | 14,661 | 3,154 | 14 | 79 | 698 | 5,499 | 797 | 3,350 | 1,070 | 671,405 | 204,025 | 102,210 | 69,065 |
| Goetz town..... | 128 | 17,325 | 5,782 | 8 | 56 | 391 | 4,424 | 5,330 | 482 | 852 | 900,050 | 411,275 | 178,500 | 100,379 |
| Hallie town..... | 222 | 15,695 | 7,534 | 289 | 1,561 | 1,883 | 2,618 | 975 | 358 | 477 | 1,369,498 | 594,350 | 325,900 | 133,009 |
| Holcombe town..... | 77 | 6,795 | 1,988 | 43 | 87 | 51 | 2,110 | 282 | 1,167 | 397 | 309,550 | 110,475 | 72,825 | 27,785 |
| Howard town..... | 132 | 20,119 | 9,590 | 64 | 178 | 1,975 | 3,794 | 1,468 | 2,001 | 1,049 | 1,177,261 | 632,875 | 240,510 | 103,981 |
| Lafayette town..... | 180 | 20,540 | 9,827 | 74 | 289 | 1,649 | 3,276 | 3,252 | 603 | 1,570 | 1,392,693 | 726,150 | 366,100 | 154,860 |
| Ruby town..... | 88 | 7,161 | 1,298 | 11 | 31 | 55 | 3,189 | 349 | 1,318 | 910 | 331,985 | 110,780 | 51,150 | 37,515 |
| Sampson town..... | 136 | 16,835 | 5,967 | 58 | 55 | 910 | 5,158 | 1,188 | 1,299 | 2,199 | 887,950 | 353,775 | 159,900 | 78,280 |
| Sigel town..... | 153 | 18,856 | 6,108 | 10 | 125 | 478 | 7,696 | 2,431 | 1,067 | 941 | 921,676 | 356,380 | 163,600 | 99,446 |
| Tilden town..... | 146 | 22,965 | 13,008 | 80 | 19 | 2,335 | 2,435 | 905 | 2,604 | 979 | 1,680,430 | 592,100 | 223,525 | 167,628 |
| Wheaton town..... | 234 | 30,110 | 16,330 | 485 | 1,525 | 4,366 | 4,121 | 709 | 1,274 | 1,300 | 2,073,595 | 931,655 | 417,120 | 191,153 |
| Woodmoor town..... | 177 | 23,396 | 13,582 | 51 | 93 | 2,606 | 2,337 | 2,079 | 1,311 | 1,338 | 2,052,015 | 841,033 | 327,880 | 226,712 |
| Clark County..... | 5,085 | 592,752 | 195,499 | 1,114 | 4,015 | 25,498 | 138,008 | 97,326 | 18,242 | 23,137 | 40,120,278 | 18,674,980 | 8,369,297 | 4,282,663 |
| Beaver town..... | 197 | 18,370 | 8,030 | 11 | 419 | 414 | 7,934 | 392 | 198 | 972 | 1,563,350 | 811,450 | 356,420 | 177,376 |
| Butler town..... | 29 | 5,011 | 1,501 | 45 | 45 | 81 | 1,232 | 399 | 325 | 96 | 120,191 | 36,800 | 18,450 | 8,780 |
| Colby town..... | 184 | 19,003 | 8,469 | 74 | 748 | 3,277 | 5,083 | 319 | 1,033 | 1,033 | 1,824,145 | 948,375 | 423,975 | 180,050 |
| Dewhurst town..... | 29 | 4,621 | 1,377 | 193 | 193 | 1,875 | 20 | 1,302 | 444 | 128,200 | 60,855 | 31,250 | 11,316 | |
| Eaton town..... | 172 | 17,741 | 6,422 | 30 | 1,536 | 4,097 | 4,851 | 423 | 412 | 412 | 1,486,820 | 702,500 | 291,300 | 122,749 |
| Foster town..... | 18 | 5,440 | 1,463 | 30 | 40 | 1,143 | 510 | 2,395 | 859 | 79,800 | 27,350 | 14,450 | 5,455 | |
| Fremont town..... | 205 | 20,209 | 7,713 | 31 | 137 | 746 | 5,140 | 4,350 | 1,157 | 985 | 1,680,870 | 787,595 | 370,000 | 186,438 |
| Grant town..... | 209 | 21,150 | 9,966 | 52 | 981 | 8,333 | 868 | 278 | 672 | 672 | 1,850,651 | 837,945 | 363,025 | 164,723 |
| Green Grove town..... | 171 | 17,020 | 5,956 | 11 | 180 | 787 | 7,776 | 1,296 | 648 | 336 | 1,317,140 | 632,820 | 286,275 | 135,196 |
| Hendren town..... | 190 | 13,175 | 3,447 | 9 | 89 | 480 | 8,273 | 4,934 | 305 | 638 | 871,900 | 399,550 | 163,650 | 77,644 |
| Hawett town..... | 42 | 3,966 | 1,064 | 74 | 202 | 585 | 977 | 917 | 47 | 100 | 208,155 | 93,550 | 39,460 | 17,408 |
| Hixton town..... | 237 | 19,073 | 6,590 | 21 | 16 | 503 | 2,238 | 7,518 | 1,403 | 784 | 1,578,455 | 880,700 | 440,925 | 168,367 |
| Hoard town..... | 172 | 16,077 | 5,728 | 3 | 112 | 734 | 8,544 | 158 | 421 | 377 | 1,346,000 | 606,629 | 271,950 | 157,553 |
| Levis town..... | 103 | 13,583 | 4,217 | 3 | 176 | 980 | 5,953 | 1,142 | 570 | 562 | 756,880 | 368,200 | 172,075 | 99,990 |
| Longwood town..... | 194 | 17,522 | 6,393 | 19 | 32 | 1,001 | 7,249 | 1,153 | 1,240 | 335 | 1,584,970 | 730,030 | 338,515 | 173,104 |
| Loyal town..... | 295 | 21,791 | 10,595 | 46 | 69 | 1,694 | 6,898 | 1,315 | 631 | 543 | 2,077,950 | 828,650 | 382,000 | 221,323 |
| Lynn town..... | 181 | 16,394 | 6,075 | 21 | 150 | 693 | 5,106 | 3,290 | 580 | 479 | 1,191,965 | 635,770 | 286,800 | 141,638 |
| Mayville town..... | 256 | 20,839 | 9,823 | 38 | 17 | 1,512 | 3,355 | 5,050 | 159 | 888 | 1,727,150 | 939,200 | 457,650 | 209,375 |
| Mead town..... | 103 | 6,306 | 1,315 | 28 | 243 | 2,933 | 1,119 | 247 | 145 | 145 | 345,575 | 135,295 | 60,220 | 31,761 |
| Mentor town..... | 58 | 11,830 | 6,170 | 3 | 83 | 1,138 | 1,911 | 1,584 | 671 | 1,270 | 621,900 | 214,450 | 93,950 | 58,560 |
| Pine Valley town..... | 209 | 19,602 | 8,706 | 20 | 189 | 1,066 | 4,577 | 3,793 | 594 | 657 | 1,828,870 | 791,125 | 366,850 | 172,907 |
| Roseburg town..... | 227 | 21,257 | 8,413 | 8 | 80 | 813 | 4,497 | 6,153 | 583 | 710 | 1,925,930 | 901,175 | 389,600 | 192,928 |
| Seil town..... | 44 | 6,008 | 1,702 | 2 | 205 | 140 | 2,215 | 1,624 | 65 | 55 | 449,300 | 201,530 | 91,180 | 44,255 |
| Sherman town..... | 150 | 19,163 | 7,667 | 244 | 42 | 479 | 3,223 | 5,179 | 865 | 1,044 | 1,565,290 | 641,370 | 277,080 | 152,327 |
| Sherwood town..... | 44 | 5,996 | 1,652 | 37 | 237 | 363 | 2,725 | 653 | 55 | 359 | 229,480 | 128,450 | 52,250 | 24,606 |
| Thorp town..... | 270 | 21,449 | 8,456 | 37 | 408 | 525 | 1,329 | 7,797 | 224 | 2,178 | 1,906,500 | 858,800 | 367,250 | 195,387 |
| Unity town..... | 171 | 17,979 | 7,953 | 31 | 8 | 698 | 4,111 | 4,204 | 326 | 678 | 1,474,240 | 718,900 | 324,740 | 166,987 |
| Warner town..... | 167 | 16,899 | 6,014 | 148 | 145 | 1,828 | 4,328 | 2,555 | 1,057 | 324 | 1,441,245 | 608,475 | 263,500 | 122,161 |
| Washburn town..... | 89 | 9,475 | 3,610 | 62 | 61 | 536 | 2,065 | 2,528 | 126 | 477 | 539,700 | 299,400 | 118,350 | 71,700 |
| Weston town..... | 159 | 18,370 | 7,442 | 7 | 990 | 8,410 | 8,410 | 155 | 620 | 620 | 1,204,400 | 515,850 | 207,675 | 168,245 |
| Withee town..... | 234 | 20,293 | 7,920 | 176 | 12 | 887 | 2,817 | 6,119 | 214 | 2,148 | 1,557,000 | 651,670 | 284,482 | 162,993 |
| Warden town..... | 195 | 18,077 | 7,215 | 5 | 238 | 607 | 4,093 | 5,112 | 40 | 787 | 1,485,600 | 745,450 | 342,850 | 177,650 |
| York town..... | 231 | 21,395 | 10,095 | 284 | 1,404 | 3,276 | 4,584 | 612 | 1,040 | 1,040 | 2,152,620 | 980,071 | 422,850 | 259,709 |
| Columbia County..... | 3,043 | 445,355 | 234,494 | 7,339 | 10,700 | 40,263 | 44,087 | 55,536 | 15,183 | 37,753 | 30,383,962 | 13,565,893 | 5,890,645 | 3,236,216 |
| Arlington town..... | 122 | 22,414 | 15,263 | 119 | 60 | 3,840 | 850 | 740 | 496 | 1,040 | 1,985,335 | 935,800 | 350,275 | 218,405 |
| Caledonia town..... | 222 | 38,876 | 18,732 | 282 | 467 | 4,316 | 5,487 | 3,314 | 2,658 | 3,620 | 2,410,730 | 1,016,320 | 444,675 | 260,812 |
| Columbus town..... | 170 | 21,271 | 12,484 | 615 | 134 | 1,947 | 973 | 3,943 | 257 | 918 | 2,218,542 | 1,008,435 | 430,200 | 247,469 |
| Courland town..... | 161 | 21,732 | 12,245 | 251 | 446 | 1,016 | 909 | 5,932 | 187 | 846 | 1,612,320 | 626,950 | 253,000 | 153,690 |
| DeKorra town..... | 149 | 22,925 | 9,965 | 66 | 522 | 3,123 | 3,587 | 3,348 | 883 | 1,411 | 999,475 | 472,800 | 233,685 | 73,310 |
| Fort Winnebago town..... | 113 | 18,987 | 7,614 | 688 | 1,319 | 1,677 | 2,490 | 1,819 | 1,008 | 2,372 | 866,055 | 493,775 | 204,250 | 94,475 |
| Fontaine Prairie town..... | 182 | 20,690 | 12,290 | 96 | 581 | 1,533 | 964 | 3,699 | 142 | 1,475 | 1,901,700 | 757,600 | 362,850 | 152,220 |
| Hampden town..... | 162 | 22,185 | 13,912 | 294 | 187 | 1,515 | 927 | 3,332 | 855 | 1,383 | 1,839,955 | 963,115 | 409,900 | 210,469 |
| Leeds town..... | 176 | 22,452 | 15,965 | 107 | 292 | 3,375 | 810 | 480 | 317 | 1,196 | 2,196,495 | 1,009,340 | 356,250 | 242,073 |
| Lewistown town..... | 146 | 28,233 | 16,010 | 497 | 1,437 | 938 | 4,026 | 3,823 | 2,148 | 5,354 | 992,805 | 473,870 | 197,850 | 142,195 |
| Lodi town..... | 123 | 16,044 | 8,117 | 132 | 334 | 1,274 | 1,978 | 2,528 | 467 | 1,214 | 1,204,395 | 489,175 | 233,400 | 110,623 |
| Lowville town..... | 128 | 21,326 | 11,910 | 112 | 251 | 2,744 | 2,056 | 2,479 | 424 | 1,350 | 1,360,675 | 559,700 | 219,100 | 143,710 |
| Marcellon town..... | 150 | 23,098 | 12,579 | 211 | 693 | 1,991 | 3,654 | 1,858 | 1,097 | 1,585 | 1,217,005 | 619,105 | 277,700 | 143,960 |
| Osgo town..... | 163 | 12,347 | 5,520 | 106 | 530 | 611 | 1,696 | 972 | 925 | 1,987 | 860,020 | 412,460 | 183,450 | 76,232 |
| Pacific town..... | 47 | 7,691 | 1,196 | 179 | 676 | 1,571 | 1,863 | 3,534 | 884 | 884 | 1,620,780 | 801,580 | 401,400 | 175,236 |
| Randolph town..... | 173 | 21,391 | 12,759 | 95 | 160 | 290 | 1,035 | 899 | 280 | 1,622 | 262,770 | 145,000 | 75,100 | 28,115 |
| Scott town..... | 139 | 20,995 | 11,089 | 1,321 | 111 | 1,979 | 1,887 | 1,937 | 121 | 1,365 | 2,025,850 | 871,450 | 348,730 | 180,025 |
| Springvale town..... | 132 | 22,449 | 10,616 | 1,036 | 278 | 1,281 | 2,024 | 3,012 | 535 | 1,242 | 1,296,865 | 433,700 | 184,520 | 104,129 |
| West Point town..... | 125 | 17,098 | 9,360 | 49 | 42 | 1,608 | 2,798 | 1,799 | 351 | 1,586 | 1,214,535 | 456,725 | 197,400 | 146,266 |
| Wyoena town..... | 152 | 22,779 | 9,435 | 748 | 1,420 | 2,810 | 1,895 | 1,433 | 787 | 4,251 | 993,726 | 473,078 | 226,010 | 100,611 |
| Crawford County..... | 1,916 | 328,019 | 113,093 | 898 | 7,381 | 22,173 | 128,979 | 96,893 | 11,466 | 17,156 | 17,139,323 | 6,422,750 | 2,961,805 | 1,470,815 |
| Bridgport town..... | 55 | 10,270 | 5,829 | 4 | | | | | | | | | | |

AGRICULTURE—WISCONSIN

687

NUMBER OF FARMS, FARM ACREAGE, AND SPECIFIED FARM VALUES, BY COUNTIES AND MINOR CIVIL DIVISIONS: 1930—Continued

| COUNTY AND MINOR CIVIL DIVISION | Number of farms April 1, 1930 | ALL LAND IN FARMS, APRIL 1, 1930, CLASSIFIED ACCORDING TO USE IN 1929 | | | | | | | | SPECIFIED FARM VALUES, APRIL 1, 1930 | | | | |
|---------------------------------|-------------------------------|---|----------------------------|-------------------------|---------------------------|----------------------|----------------------|----------------------|---|--------------------------------------|--------------------------------------|---------------------------------|---------------------------------|--|
| | | All land in farms (acres) | Crop land | | | Pasture land | | | Wood-land not used for pasture (acres) | All other land in farms (acres) | Farm land and buildings (dollars) | All farm buildings (dollars) | Farmers' dwellings (dollars) | Farm implements and machinery (dollars) |
| | | | Crops harvested (acres) | Crop failure (acres) | Idle or fallow (acres) | Flow-able (acres) | Wood-land (acres) | All other (acres) | | | | | | |
| | | | | | | | | | | | | | | |
| Dane County | 5,858 | 710,214 | 383,246 | 5,839 | 14,353 | 87,536 | 73,622 | 86,247 | 15,402 | 43,968 | 76,528,052 | 32,324,435 | 13,642,145 | 6,255,963 |
| Ablon town..... | 236 | 21,581 | 12,935 | 498 | 527 | 1,347 | 1,397 | 3,662 | 287 | 940 | 2,658,140 | 1,486,025 | 625,175 | 265,960 |
| Barry town..... | 163 | 21,527 | 10,156 | 319 | 156 | 1,283 | 3,176 | 4,675 | 1,072 | 1,312 | 1,632,225 | 709,730 | 280,775 | 190,909 |
| Black Earth town..... | 74 | 10,372 | 3,949 | 88 | 152 | 556 | 3,379 | 1,522 | 297 | 449 | 869,620 | 329,300 | 131,800 | 77,196 |
| Bloomington town..... | 177 | 13,585 | 7,698 | 220 | 722 | 1,699 | 571 | 1,189 | 197 | 1,319 | 2,553,950 | 965,900 | 436,879 | 119,213 |
| Blue Mounds town..... | 152 | 21,236 | 9,679 | 14 | 371 | 1,847 | 5,277 | 1,222 | 108 | 627 | 1,830,100 | 951,100 | 424,800 | 145,865 |
| Bristol town..... | 166 | 22,026 | 14,352 | 230 | 754 | 3,435 | 5,277 | 1,222 | 164 | 1,344 | 2,349,250 | 941,450 | 362,600 | 190,610 |
| Burke town..... | 204 | 22,803 | 12,404 | 110 | 1,167 | 2,735 | 873 | 1,616 | 191 | 1,457 | 3,050,950 | 1,188,525 | 524,900 | 216,581 |
| Christiana town..... | 282 | 22,803 | 13,250 | 172 | 203 | 2,438 | 1,271 | 2,307 | 408 | 1,224 | 2,596,525 | 1,319,700 | 555,150 | 276,016 |
| Cottage Grove town..... | 210 | 21,965 | 12,619 | 281 | 471 | 3,338 | 1,036 | 2,925 | 503 | 792 | 2,456,346 | 1,110,700 | 463,550 | 224,337 |
| Cross Plains town..... | 134 | 22,705 | 10,651 | 100 | 136 | 1,999 | 7,140 | 1,287 | 549 | 843 | 1,976,490 | 877,250 | 409,900 | 162,726 |
| Dane town..... | 168 | 21,942 | 13,142 | 30 | 227 | 2,154 | 1,800 | 2,166 | 990 | 1,343 | 2,233,620 | 835,750 | 361,575 | 217,946 |
| Deerfield town..... | 181 | 21,104 | 10,211 | 109 | 529 | 1,897 | 1,296 | 4,354 | 771 | 1,937 | 2,115,000 | 1,043,500 | 373,400 | 150,972 |
| Dunkirk town..... | 235 | 21,931 | 13,144 | 357 | 617 | 3,830 | 563 | 2,500 | 79 | 841 | 2,802,077 | 1,298,280 | 487,980 | 203,726 |
| Dunn town..... | 176 | 18,215 | 9,328 | 100 | 442 | 1,980 | 1,420 | 2,378 | 332 | 1,715 | 2,028,030 | 859,865 | 384,250 | 153,080 |
| Fitchburg town..... | 165 | 20,997 | 12,012 | 233 | 484 | 3,817 | 1,784 | 1,478 | 282 | 907 | 2,406,925 | 810,530 | 385,600 | 193,545 |
| Madison town..... | 81 | 3,704 | 2,307 | 37 | 49 | 464 | 385 | 215 | 32 | 275 | 1,707,310 | 404,000 | 271,500 | 72,702 |
| Mazomanie town..... | 82 | 14,691 | 5,450 | 39 | 357 | 1,034 | 2,027 | 3,164 | 447 | 2,167 | 781,605 | 307,050 | 128,720 | 63,828 |
| Medina town..... | 181 | 21,297 | 11,728 | 243 | 401 | 641 | 1,203 | 5,345 | 426 | 1,310 | 1,745,615 | 881,100 | 376,100 | 176,214 |
| Middleton town..... | 198 | 21,387 | 12,999 | 280 | 569 | 4,073 | 1,476 | 535 | 443 | 1,012 | 2,925,585 | 1,246,462 | 537,450 | 237,008 |
| Montrose town..... | 141 | 21,937 | 10,473 | 31 | 247 | 3,698 | 1,710 | 3,856 | 819 | 1,103 | 1,909,874 | 773,530 | 312,730 | 188,909 |
| Oregon town..... | 175 | 20,834 | 11,669 | 338 | 321 | 3,838 | 1,906 | 969 | 525 | 1,268 | 1,967,619 | 849,505 | 389,200 | 142,866 |
| Perry town..... | 151 | 22,313 | 9,056 | 88 | 283 | 3,837 | 2,778 | 6,282 | 162 | 566 | 2,191,950 | 894,130 | 486,700 | 206,380 |
| Pleasant Springs town..... | 217 | 20,770 | 11,291 | 85 | 283 | 2,206 | 1,548 | 3,287 | 252 | 1,528 | 2,503,560 | 1,130,800 | 477,800 | 199,970 |
| Primrose town..... | 127 | 21,128 | 8,990 | 150 | 63 | 5,593 | 1,544 | 2,027 | 1,255 | 1,500 | 1,787,600 | 1,022,100 | 412,790 | 151,849 |
| Roxbury town..... | 141 | 21,650 | 10,117 | 65 | 1,063 | 6,666 | 1,645 | 259 | 259 | 1,841 | 1,976,600 | 617,900 | 299,000 | 152,999 |
| Rutland town..... | 202 | 21,318 | 12,474 | 255 | 481 | 2,479 | 1,325 | 2,695 | 232 | 1,377 | 2,181,531 | 847,700 | 371,700 | 184,771 |
| Springdale town..... | 160 | 22,975 | 10,790 | 410 | 110 | 2,605 | 4,496 | 1,947 | 1,011 | 1,696 | 2,399,420 | 1,337,440 | 516,710 | 173,163 |
| Springfield town..... | 159 | 22,871 | 13,877 | 216 | 422 | 3,192 | 1,458 | 1,140 | 903 | 1,663 | 2,504,225 | 983,975 | 434,400 | 237,762 |
| Sun Prairie town..... | 206 | 20,927 | 13,001 | 149 | 1,145 | 2,828 | 1,132 | 1,179 | 217 | 1,176 | 2,233,075 | 993,250 | 391,375 | 220,130 |
| Vermont town..... | 134 | 22,371 | 7,572 | 13 | 138 | 1,641 | 6,584 | 4,329 | 570 | 1,324 | 1,696,470 | 651,025 | 277,800 | 123,038 |
| Verona town..... | 146 | 21,032 | 11,644 | 37 | 338 | 4,220 | 1,541 | 1,384 | 765 | 1,203 | 2,393,651 | 823,965 | 338,600 | 169,637 |
| Vienna town..... | 180 | 22,443 | 14,759 | 140 | 502 | 4,019 | 822 | 1,665 | 301 | 835 | 2,638,346 | 1,036,185 | 421,600 | 220,194 |
| Westport town..... | 133 | 20,288 | 12,083 | 313 | 491 | 1,617 | 1,336 | 1,703 | 165 | 2,575 | 2,222,060 | 675,800 | 285,790 | 116,827 |
| Windsor town..... | 216 | 21,932 | 14,026 | 121 | 781 | 3,662 | 300 | 1,487 | 198 | 1,199 | 2,561,718 | 1,118,173 | 492,545 | 218,323 |
| York town..... | 156 | 21,735 | 13,045 | 153 | 597 | 1,368 | 1,519 | 4,006 | 261 | 790 | 2,211,560 | 946,750 | 431,000 | 198,561 |
| Dodge County | 4,586 | 515,455 | 314,122 | 5,570 | 5,228 | 45,509 | 27,323 | 68,289 | 7,201 | 42,199 | 61,708,354 | 29,598,503 | 13,130,495 | 7,198,620 |
| Ashippun town..... | 200 | 22,093 | 12,129 | 157 | 257 | 1,543 | 2,831 | 2,704 | 630 | 1,842 | 2,454,930 | 1,288,900 | 628,400 | 375,747 |
| Beaver Dam town..... | 233 | 23,185 | 15,468 | 241 | 165 | 2,050 | 642 | 2,579 | 217 | 1,824 | 2,863,975 | 1,226,930 | 602,350 | 319,574 |
| Burnett town..... | 149 | 18,560 | 12,395 | 64 | 122 | 1,602 | 940 | 2,191 | 275 | 971 | 2,457,000 | 1,052,950 | 438,300 | 282,091 |
| Calamus town..... | 183 | 22,162 | 13,182 | 524 | 84 | 671 | 963 | 4,335 | 268 | 2,135 | 1,972,376 | 832,107 | 344,090 | 246,397 |
| Chester town..... | 114 | 16,002 | 9,928 | 230 | 62 | 1,081 | 543 | 3,033 | 42 | 1,083 | 1,812,135 | 662,342 | 280,550 | 176,536 |
| Clyman town..... | 181 | 22,307 | 13,741 | 395 | 179 | 2,104 | 688 | 3,686 | 382 | 1,137 | 2,247,308 | 1,242,435 | 538,900 | 299,223 |
| Elba town..... | 156 | 20,752 | 13,478 | 215 | 100 | 1,329 | 726 | 2,661 | 184 | 2,059 | 1,990,548 | 843,393 | 467,360 | 228,828 |
| Emmet town..... | 226 | 20,962 | 13,449 | 221 | 482 | 1,790 | 983 | 2,529 | 435 | 1,053 | 2,747,690 | 1,252,690 | 552,950 | 277,619 |
| Fox Lake town..... | 142 | 18,676 | 11,335 | 263 | 680 | 1,731 | 467 | 1,774 | 106 | 2,260 | 1,832,690 | 786,325 | 361,250 | 234,900 |
| Herman town..... | 212 | 20,016 | 13,572 | 44 | 51 | 2,385 | 2,403 | 2,995 | 343 | 1,222 | 3,268,320 | 1,937,359 | 929,500 | 425,465 |
| Hubbard town..... | 211 | 20,135 | 11,381 | 168 | 186 | 1,512 | 1,219 | 3,505 | 212 | 1,982 | 2,618,895 | 1,288,555 | 579,730 | 296,837 |
| Hustisford town..... | 176 | 21,251 | 10,782 | 152 | 99 | 2,208 | 1,791 | 1,613 | 897 | 4,099 | 2,946,655 | 1,178,650 | 467,000 | 308,669 |
| Lebanon town..... | 208 | 21,579 | 13,250 | 121 | 658 | 2,005 | 1,429 | 2,121 | 734 | 1,252 | 2,871,746 | 1,217,240 | 577,200 | 353,543 |
| Leroy town..... | 180 | 15,935 | 12,634 | 99 | 5 | 2,479 | 437 | 1,427 | 302 | 1,632 | 3,662,490 | 1,781,400 | 751,050 | 418,940 |
| Lomira town..... | 240 | 23,322 | 15,338 | 95 | 182 | 3,010 | 1,235 | 2,001 | 278 | 1,365 | 2,429,932 | 1,191,800 | 511,900 | 318,940 |
| Lowell town..... | 233 | 31,741 | 17,663 | 347 | 428 | 2,198 | 736 | 6,306 | 585 | 3,478 | 3,115,420 | 1,571,430 | 637,150 | 362,223 |
| Oak Grove town..... | 222 | 22,777 | 14,266 | 78 | 165 | 2,969 | 596 | 3,173 | 149 | 865 | 3,319,533 | 1,944,900 | 837,525 | 353,762 |
| Portland town..... | 166 | 22,750 | 12,196 | 965 | 335 | 1,107 | 816 | 4,697 | 200 | 1,742 | 2,718,800 | 1,448,050 | 562,850 | 369,090 |
| Rubicon town..... | 196 | 22,594 | 13,510 | 101 | 135 | 2,298 | 2,021 | 2,497 | 212 | 344 | 1,558,050 | 814,670 | 374,730 | 169,915 |
| Shields town..... | 131 | 14,793 | 9,074 | 603 | 85 | 1,203 | 1,269 | 2,497 | 181 | 1,212 | 2,539,140 | 1,492,600 | 674,190 | 322,880 |
| Theresa town..... | 221 | 22,255 | 12,097 | 43 | 283 | 2,057 | 2,275 | 2,003 | 139 | 1,731 | 3,957,745 | 1,776,600 | 749,200 | 480,486 |
| Trenton town..... | 261 | 32,934 | 23,296 | 803 | 250 | 3,658 | 584 | 2,613 | 139 | 1,595 | 2,054,255 | 756,375 | 347,000 | 214,015 |
| Westford town..... | 161 | 18,161 | 11,047 | 73 | 184 | 1,438 | 692 | 2,929 | 201 | 1,595 | 2,054,255 | 756,375 | 347,000 | 214,015 |
| Williamstown town..... | 144 | 15,100 | 9,202 | 13 | 49 | 1,084 | 725 | 619 | 270 | 2,838 | 2,168,095 | 1,032,500 | 428,300 | 179,894 |
| Door County | 2,069 | 231,377 | 107,853 | 1,273 | 3,748 | 30,673 | 37,739 | 12,159 | 36,440 | 11,994 | 30,360,635 | 7,765,671 | 3,746,084 | 2,165,059 |
| Baileys Harbor town..... | 70 | 9,819 | 3,943 | 13 | 165 | 1,184 | 1,865 | 331 | 1,408 | 965 | 464,800 | 215,950 | 101,800 | 46,896 |
| Brussels town..... | 186 | 22,413 | 12,843 | 69 | 208 | 3,275 | 2,560 | 281 | 2,410 | 767 | 1,941,590 | 717,800 | 330,500 | 181,593 |
| Claybanks town..... | 89 | 5,497 | 4,236 | 40 | 123 | 2,124 | 1,030 | 355 | 58 | 58 | 757,550 | 316,000 | 163,775 | 129,126 |
| Egg Harbor town..... | 127 | 21,419 | 9,336 | 30 | 385 | 3,011 | 3,219 | 983 | 5,149 | 305 | 1,937,290 | 829,240 | 259,802 | 115,275 |
| Forestville town..... | 201 | 22,512 | | | | | | | | | | | | |

AGRICULTURE—WISCONSIN

NUMBER OF FARMS, FARM ACREAGE, AND SPECIFIED FARM VALUES, BY COUNTIES AND MINOR CIVIL DIVISIONS: 1930—Continued

| COUNTY AND MINOR CIVIL DIVISION | Number of farms April 1, 1930 | ALL LAND IN FARMS, APRIL 1, 1930, CLASSIFIED ACCORDING TO USE IN 1929 | | | | | | | | SPECIFIED FARM VALUES, APRIL 1, 1930 | | | | |
|--|-------------------------------|---|-------------------------|----------------------|------------------------|-------------------|-------------------|-------------------|--|--------------------------------------|-----------------------------------|------------------------------|------------------------------|---|
| | | All land in farms (acres) | Crop land | | | Pasture land | | | Wood-land not used for pasture (acres) | All other land in farms (acres) | Farm land and buildings (dollars) | All farm buildings (dollars) | Farmers' dwellings (dollars) | Farm implements and machinery (dollars) |
| | | | Crops harvested (acres) | Crop failure (acres) | Idle or fallow (acres) | Plow-able (acres) | Wood-land (acres) | All other (acres) | | | | | | |
| | | | | | | | | | | | | | | |
| Douglas County—Continued. | | | | | | | | | | | | | | |
| Maple town..... | 150 | 8,961 | 3,120 | 51 | 24 | 175 | 4,105 | 441 | 530 | 515 | 451,170 | 152,350 | 79,025 | 41,437 |
| Oakland town..... | 136 | 10,429 | 2,845 | 17 | 423 | 15 | 1,628 | 3,624 | 365 | 2,414 | 568,240 | 261,005 | 154,605 | 57,405 |
| Parkland town..... | 120 | 6,431 | 3,066 | 85 | 215 | 169 | 1,769 | 459 | 775 | 583 | 501,155 | 231,650 | 117,120 | 41,040 |
| Solon Springs town..... | 97 | 9,305 | 1,496 | 32 | 382 | 327 | 3,707 | 1,818 | 1,268 | 250 | 276,330 | 119,735 | 66,665 | 17,776 |
| Summit town..... | 167 | 11,980 | 3,362 | 65 | 53 | 149 | 2,800 | 2,217 | 1,747 | 1,587 | 513,200 | 208,415 | 106,854 | 49,243 |
| Superior town..... | 328 | 23,643 | 8,956 | 109 | 389 | 1,324 | 8,656 | 877 | 2,622 | 710 | 1,720,767 | 787,657 | 413,000 | 117,721 |
| Wascott town..... | 56 | 11,704 | 1,380 | 148 | 446 | 879 | 3,211 | 375 | 1,718 | 3,547 | 226,960 | 103,189 | 60,494 | 23,191 |
| Dunn County..... | 3,515 | 496,398 | 218,396 | 1,500 | 8,127 | 35,155 | 143,003 | 29,997 | 22,198 | 23,922 | 32,139,618 | 13,151,616 | 6,080,620 | 3,028,008 |
| Colfax town..... | 132 | 18,046 | 7,924 | 80 | 305 | 2,490 | 2,461 | 2,068 | 1,417 | 1,321 | 1,018,820 | 452,200 | 206,100 | 93,210 |
| Dunn town..... | 192 | 30,627 | 13,961 | 71 | 256 | 2,631 | 11,698 | 969 | 326 | 695 | 2,247,850 | 816,975 | 375,900 | 190,410 |
| Eau Galle town..... | 193 | 26,935 | 13,254 | 16 | 483 | 776 | 8,781 | 2,047 | 810 | 768 | 2,199,700 | 1,013,350 | 437,000 | 248,530 |
| Elk Mound town..... | 140 | 19,327 | 9,744 | 17 | 169 | 1,618 | 2,942 | 1,079 | 2,400 | 1,352 | 1,434,910 | 755,615 | 332,750 | 150,616 |
| Grant town..... | 128 | 21,685 | 8,660 | 192 | 385 | 1,806 | 3,618 | 1,287 | 1,817 | 4,020 | 1,150,475 | 469,025 | 206,050 | 118,065 |
| Hay River town..... | 145 | 21,421 | 8,971 | 105 | 352 | 1,517 | 8,486 | 65 | 409 | 5,116 | 1,230,620 | 511,250 | 220,800 | 105,380 |
| Lucas town..... | 153 | 20,518 | 8,495 | 190 | 160 | 3,556 | 9,508 | 995 | 604 | 400 | 1,467,600 | 540,850 | 235,250 | 119,880 |
| Menomonie town..... | 362 | 28,444 | 14,662 | 19 | 192 | 1,511 | 9,895 | 801 | 246 | 1,118 | 3,004,840 | 1,452,850 | 715,850 | 254,777 |
| New Haven town..... | 173 | 20,539 | 6,689 | 11 | 11 | 3,068 | 11,744 | 382 | 472 | 933 | 1,280,750 | 547,050 | 256,200 | 140,670 |
| Otter Creek town..... | 103 | 16,897 | 5,798 | 118 | 794 | 408 | 7,364 | 297 | 1,040 | 1,078 | 648,540 | 286,175 | 145,850 | 55,484 |
| Peru town..... | 57 | 11,541 | 4,877 | 34 | 1,274 | 832 | 2,413 | 611 | 570 | 930 | 461,205 | 224,000 | 99,900 | 45,615 |
| Red Cedar town..... | 177 | 28,432 | 18,983 | 7 | 7 | 3,382 | 2,007 | 3,239 | 1,297 | 1,517 | 2,716,242 | 854,655 | 372,150 | 273,061 |
| Rock Creek town..... | 196 | 17,883 | 8,219 | 144 | 1,093 | 1,477 | 3,217 | 1,686 | 674 | 1,375 | 832,085 | 373,555 | 181,525 | 86,372 |
| Sand Creek town..... | 141 | 21,246 | 9,539 | 107 | 222 | 2,184 | 2,743 | 3,893 | 1,731 | 827 | 1,041,530 | 388,971 | 184,840 | 111,094 |
| Sheridan town..... | 136 | 20,455 | 7,901 | 14 | 167 | 1,114 | 7,318 | 1,373 | 1,112 | 1,456 | 955,890 | 407,825 | 206,840 | 94,068 |
| Sherman town..... | 164 | 20,849 | 8,220 | 40 | 127 | 1,223 | 8,447 | 800 | 1,395 | 1,395 | 1,575,395 | 688,525 | 319,355 | 148,965 |
| Spring Brook town..... | 214 | 35,018 | 18,768 | 415 | 1,961 | 2,854 | 4,433 | 2,798 | 1,199 | 2,590 | 2,184,900 | 712,000 | 356,110 | 207,875 |
| Stanton town..... | 185 | 19,922 | 7,534 | 40 | 42 | 2,508 | 5,663 | 1,236 | 138 | 2,761 | 1,212,600 | 544,900 | 235,400 | 139,500 |
| Tainter town..... | 120 | 18,647 | 10,088 | 147 | 702 | 2,522 | 4,740 | 753 | 386 | 1,323 | 1,107,990 | 480,475 | 223,200 | 70,732 |
| Tiffany town..... | 186 | 22,836 | 9,981 | 19 | 120 | 1,226 | 8,289 | 1,753 | 325 | 1,123 | 1,457,986 | 679,514 | 274,435 | 145,969 |
| Weston town..... | 180 | 25,116 | 9,380 | 2 | 19 | 1,817 | 8,907 | 1,307 | 3,178 | 506 | 1,993,590 | 711,200 | 330,000 | 150,490 |
| Wilson town..... | 148 | 20,602 | 6,848 | 19 | 297 | 595 | 8,329 | 1,432 | 1,627 | 855 | 917,150 | 340,050 | 165,025 | 76,845 |
| Eau Claire County..... | 2,208 | 294,978 | 139,745 | 2,106 | 12,566 | 30,427 | 54,928 | 16,656 | 23,163 | 15,385 | 17,919,194 | 7,535,167 | 3,574,332 | 1,827,763 |
| Bridge Creek town..... | 272 | 32,663 | 15,902 | 238 | 1,067 | 4,113 | 7,252 | 481 | 2,689 | 1,521 | 1,976,030 | 900,250 | 434,458 | 164,061 |
| Brunswick town..... | 118 | 20,676 | 9,628 | 228 | 902 | 2,083 | 3,493 | 1,246 | 1,032 | 1,164 | 1,066,193 | 464,465 | 219,330 | 99,294 |
| Clear Creek town..... | 147 | 22,865 | 11,915 | 55 | 1,903 | 2,629 | 3,739 | 2,124 | 2,361 | 1,212 | 1,364,895 | 533,530 | 240,700 | 120,865 |
| Drummen town..... | 140 | 20,181 | 8,161 | 103 | 913 | 1,812 | 3,875 | 2,124 | 1,931 | 1,242 | 957,690 | 411,535 | 200,125 | 93,334 |
| Fairchild town..... | 109 | 10,940 | 4,092 | 47 | 635 | 831 | 3,739 | 1,268 | 806 | 967 | 581,865 | 135,675 | 75,800 | 31,279 |
| Lincoln town..... | 209 | 32,856 | 17,837 | 157 | 2,423 | 3,816 | 7,912 | 1,399 | 2,980 | 1,500 | 2,553,105 | 1,126,970 | 431,230 | 270,648 |
| Ludington town..... | 162 | 20,929 | 6,665 | 56 | 960 | 1,067 | 7,912 | 1,391 | 1,498 | 1,790 | 648,610 | 391,410 | 167,000 | 86,272 |
| Otter Creek town..... | 139 | 21,805 | 12,729 | 37 | 379 | 3,356 | 1,104 | 1,082 | 1,082 | 1,699 | 1,577,692 | 598,490 | 241,215 | 153,832 |
| Pleasant Valley town..... | 226 | 30,954 | 14,253 | 335 | 590 | 3,144 | 5,748 | 1,665 | 3,157 | 2,073 | 1,391,045 | 453,995 | 226,050 | 147,064 |
| Seymour town..... | 110 | 14,333 | 5,721 | 91 | 501 | 1,050 | 5,358 | 1,774 | 985 | 792 | 733,050 | 325,155 | 154,925 | 65,156 |
| Union town..... | 211 | 19,731 | 11,725 | 437 | 581 | 1,634 | 2,193 | 1,344 | 1,344 | 1,622 | 1,472,359 | 661,377 | 463,444 | 174,693 |
| Washington town..... | 291 | 38,519 | 19,562 | 294 | 1,358 | 5,252 | 5,497 | 2,158 | 3,112 | 1,286 | 2,618,960 | 1,204,485 | 689,280 | 189,200 |
| Wilson town..... | 74 | 9,146 | 1,945 | 28 | 354 | 460 | 3,847 | 782 | 1,215 | 515 | 377,850 | 117,830 | 50,625 | 31,955 |
| Florence County..... | 356 | 40,503 | 9,987 | 114 | 748 | 1,634 | 13,231 | 2,393 | 9,829 | 2,587 | 1,735,737 | 613,489 | 438,660 | 264,934 |
| Aurora town..... | 96 | 9,497 | 3,016 | 42 | 282 | 2,889 | 617 | 1,091 | 383 | 528,460 | 245,000 | 139,475 | 73,215 | |
| Commonwealth town..... | 27 | 2,747 | 638 | 12 | 112 | 2,377 | 1,309 | 167 | 173 | 104 | 110,600 | 55,100 | 32,900 | 20,000 |
| Fence town..... | 40 | 4,508 | 910 | 7 | 64 | 73 | 1,417 | 51 | 1,931 | 55 | 160,265 | 74,965 | 38,050 | 22,152 |
| Florence town..... | 83 | 8,997 | 2,767 | 39 | 74 | 464 | 2,621 | 1,292 | 610 | 1,310 | 456,372 | 212,279 | 101,185 | 64,199 |
| Homestead town..... | 80 | 11,333 | 2,048 | 6 | 87 | 234 | 3,502 | 148 | 4,222 | 406 | 375,750 | 180,675 | 103,500 | 70,388 |
| Tippler town..... | 18 | 1,636 | 388 | 8 | 40 | 47 | 759 | 3 | 238 | 153 | 39,450 | 10,870 | 5,350 | 7,555 |
| All other minor civil divisions (2)..... | 12 | 1,765 | 290 | 89 | 57 | 734 | 175 | 264 | 156 | 64,950 | 34,600 | 18,200 | 7,425 | |
| Fond du Lac County..... | 4,065 | 432,284 | 253,487 | 3,842 | 10,136 | 46,843 | 32,004 | 55,135 | 5,721 | 35,436 | 49,312,029 | 23,268,613 | 10,608,650 | 5,318,838 |
| Alto town..... | 229 | 22,775 | 14,499 | 175 | 672 | 2,077 | 407 | 2,919 | 155 | 1,871 | 2,951,800 | 1,294,035 | 637,850 | 324,261 |
| Ashford town..... | 242 | 22,931 | 12,451 | 99 | 508 | 2,377 | 2,134 | 3,718 | 407 | 1,237 | 2,897,180 | 1,636,460 | 693,120 | 351,713 |
| Auburn town..... | 185 | 21,144 | 10,653 | 67 | 842 | 2,091 | 2,317 | 1,499 | 209 | 4,476 | 2,021,700 | 899,050 | 416,500 | 225,676 |
| Byron town..... | 200 | 22,641 | 14,475 | 240 | 939 | 2,824 | 1,496 | 1,593 | 225 | 750 | 2,650,690 | 1,417,555 | 600,050 | 259,568 |
| Calumet town..... | 179 | 18,622 | 10,444 | 100 | 822 | 2,419 | 1,352 | 938 | 457 | 2,480 | 2,428,515 | 1,046,760 | 475,510 | 250,140 |
| Elden town..... | 202 | 23,656 | 13,701 | 157 | 279 | 2,776 | 1,027 | 1,423 | 447 | 2,696 | 2,253,250 | 1,099,605 | 411,220 | 288,735 |
| El Dorado town..... | 218 | 21,097 | 12,835 | 79 | 384 | 1,968 | 659 | 3,010 | 123 | 1,109 | 2,081,833 | 940,100 | 426,400 | 191,009 |
| Empire town..... | 138 | 17,482 | 9,876 | 63 | 131 | 1,968 | 899 | 3,610 | 192 | 934 | 2,066,297 | 923,450 | 461,575 | 195,708 |
| Fond du Lac town..... | 240 | 19,681 | 12,433 | 102 | 1,269 | 2,968 | 1,138 | 1,097 | 313 | 834 | 3,414,624 | 1,718,003 | 779,800 | 336,665 |
| Forest town..... | 179 | 20,461 | 11,790 | 45 | 255 | 1,512 | 1,628 | 1,448 | 683 | 1,540 | 2,277,605 | 1,025,110 | 468,700 | 262,829 |
| Friendship town..... | 115 | 10,914 | 4,962 | 68 | 115 | 1,213 | 648 | 417 | 9 | 546 | 1,295,883 | 526,475 | 272,200 | 132,558 |
| Lamartine town..... | 211 | 21,726 | 12,352 | 144 | 1,109 | 1,410 | 1,678 | 4,680 | 96 | 1,360 | 2,410,245 | 1,121,675 | 465,200 | 302,367 |
| Marshfield town..... | 190 | 21,474 | 11,196 | 364 | 315 | 2,452 | 840 | 2,920 | 730 | 2,657 | 2,533,795 | 1,289,890 | 558,500 | 278,708 |
| Metomen town..... | 198 | 22,153 | 14,770 | 169 | 147 | 3,073 | 444 | 2,394 | 290 | 986 | 2,532,960 | 1,224,840 | 504,550 | 252,679 |
| Oakfield town..... | 161 | 22,29 | | | | | | | | | | | | |

AGRICULTURE—WISCONSIN

689

NUMBER OF FARMS, FARM ACREAGE, AND SPECIFIED FARM VALUES, BY COUNTIES AND MINOR CIVIL DIVISIONS: 1930—Continued

| COUNTY AND MINOR CIVIL DIVISION | Number of farms April 1, 1930 | ALL LAND IN FARMS, APRIL 1, 1930, CLASSIFIED ACCORDING TO USE IN 1929 | | | | | | | | SPECIFIED FARM VALUES, APRIL 1, 1930 | | | | |
|---------------------------------|-------------------------------|---|-------------------------|----------------------|------------------------|-------------------|-------------------|-------------------|--|--------------------------------------|-----------------------------------|------------------------------|------------------------------|---|
| | | All land in farms (acres) | Crop land | | | Pasture land | | | Wood-land not used for pasture (acres) | All other land in farms (acres) | Farm land and buildings (dollars) | All farm buildings (dollars) | Farmers' dwellings (dollars) | Farm implements and machinery (dollars) |
| | | | Crops harvested (acres) | Crop failure (acres) | Idle or fallow (acres) | Plow-able (acres) | Wood-land (acres) | All other (acres) | | | | | | |
| | | | | | | | | | | | | | | |
| Forest County | 533 | 60,984 | 13,770 | 454 | 1,382 | 2,320 | 18,120 | 5,948 | 11,283 | 7,679 | 2,582,594 | 1,013,184 | 483,795 | 263,505 |
| Alvin town..... | 31 | 3,309 | 947 | 9 | 5 | 82 | 769 | 495 | 690 | 492 | 92,500 | 38,140 | 22,340 | 8,587 |
| Argonne town..... | 73 | 9,663 | 2,470 | 48 | 140 | 844 | 1,554 | 1,739 | 1,522 | 1,216 | 512,100 | 215,330 | 94,649 | 56,863 |
| Armstrong Creek town..... | 103 | 6,804 | 1,062 | 62 | 54 | 6 | 3,374 | 41 | 530 | 775 | 271,708 | 123,560 | 71,925 | 18,970 |
| Blackwell town..... | 6 | 1,120 | 435 | | | | 70 | 300 | 75 | 240 | 50,900 | 8,000 | 4,000 | 3,250 |
| Caswell town..... | 18 | 2,275 | 415 | 43 | 4 | | 1,012 | 211 | 533 | 47 | 95,300 | 36,400 | 20,900 | 7,470 |
| Crandon town..... | 31 | 2,921 | 709 | 90 | 1 | 239 | 607 | 484 | 647 | 244 | 139,100 | 66,900 | 19,620 | 9,635 |
| Freedom town..... | 35 | 4,407 | 1,000 | 29 | 10 | 10 | 1,667 | 355 | 931 | 355 | 162,300 | 66,900 | 33,050 | 17,524 |
| Hiles town..... | 27 | 2,387 | 538 | 8 | 2 | 64 | 699 | 625 | 129 | 322 | 81,300 | 61,200 | 23,000 | 19,349 |
| Laona town..... | 39 | 6,066 | 1,667 | 6 | 50 | 279 | 1,232 | 429 | 1,544 | 859 | 415,434 | 159,134 | 70,181 | 32,371 |
| Lincoln town..... | 43 | 6,066 | 937 | 37 | 234 | 136 | 1,676 | 239 | 2,508 | 1,139 | 231,550 | 73,450 | 33,650 | 44,498 |
| Nashville town..... | 73 | 6,613 | 1,289 | 54 | 104 | 75 | 3,927 | 66 | 683 | 415 | 268,429 | 90,633 | 37,229 | 8,475 |
| Popple River town..... | 15 | 2,953 | 282 | 52 | 540 | 182 | 440 | 225 | 622 | 620 | 64,700 | 15,125 | 5,735 | 8,370 |
| Ross town..... | 10 | 1,510 | 250 | 8 | 238 | 247 | 607 | 105 | 15 | 40 | 37,900 | 18,750 | 8,150 | 8,370 |
| Wabeno town..... | 29 | 3,780 | 809 | 8 | | 155 | 486 | 594 | 953 | 775 | 171,200 | 73,700 | 35,225 | 29,540 |
| Grant County | 4,087 | 678,159 | 300,002 | 4,287 | 12,788 | 65,390 | 135,900 | 112,424 | 20,317 | 27,821 | 60,901,674 | 16,849,661 | 7,188,945 | 4,100,547 |
| Beetown town..... | 169 | 28,915 | 14,341 | 243 | 108 | 1,563 | 6,189 | 4,104 | 1,375 | 992 | 2,130,249 | 635,885 | 260,030 | 190,201 |
| Bloomington town..... | 135 | 23,101 | 11,399 | 355 | 718 | 3,065 | 3,620 | 2,304 | 921 | 719 | 1,987,215 | 631,950 | 300,875 | 191,297 |
| Boscobel town..... | 41 | 4,809 | 1,104 | 32 | 1,040 | 237 | 1,601 | 300 | 84 | 511 | 259,579 | 110,700 | 68,400 | 26,553 |
| Cassville town..... | 115 | 21,076 | 9,582 | 213 | 318 | 1,558 | 6,830 | 1,962 | 793 | 1,020 | 1,357,896 | 427,680 | 193,260 | 95,118 |
| Castle Rock town..... | 111 | 21,888 | 6,088 | 103 | 706 | 1,527 | 9,220 | 1,235 | 790 | 1,739 | 1,638,100 | 302,550 | 136,560 | 141,324 |
| Clifton town..... | 127 | 21,074 | 11,230 | 15 | 144 | 3,760 | 1,565 | 3,221 | 277 | 862 | 1,776,105 | 471,525 | 230,375 | 156,370 |
| Ellenhorn town..... | 132 | 21,815 | 8,594 | 47 | 544 | 1,071 | 1,615 | 7,760 | 705 | 289 | 1,699,550 | 587,600 | 244,950 | 106,683 |
| Pennimore town..... | 148 | 21,067 | 9,812 | 119 | 372 | 3,110 | 3,070 | 3,084 | 230 | 670 | 1,748,780 | 686,470 | 280,175 | 141,740 |
| Glen Haven town..... | 122 | 20,932 | 10,416 | 17 | 286 | 3,186 | 2,575 | 2,445 | 795 | 562 | 1,958,497 | 610,150 | 253,125 | 146,101 |
| Harrison town..... | 135 | 21,047 | 9,489 | 100 | | 453 | 6,099 | 2,769 | 365 | 835 | 1,625,040 | 671,450 | 300,750 | 147,270 |
| Hazel Green town..... | 163 | 22,558 | 13,800 | 5 | 158 | 4,466 | 6,660 | 2,066 | 14 | 1,334 | 2,494,705 | 789,390 | 333,400 | 141,966 |
| Hickory Grove town..... | 112 | 22,692 | 8,782 | 27 | 160 | 2,102 | 4,553 | 5,374 | 1,092 | 842 | 1,129,445 | 373,890 | 149,800 | 104,501 |
| Jamestown town..... | 144 | 17,671 | 9,052 | 970 | 341 | 1,009 | 2,876 | 3,357 | 612 | 875 | 1,674,835 | 529,175 | 247,450 | 142,232 |
| Liberty town..... | 110 | 21,248 | 8,552 | 39 | 852 | 2,124 | 3,100 | 4,701 | 865 | 1,095 | 1,341,842 | 615,580 | 212,625 | 126,169 |
| Lima town..... | 167 | 22,565 | 11,038 | 60 | 980 | 3,651 | 4,402 | 106 | 843 | 1,817,729 | 781,815 | 331,800 | 185,969 | |
| Little Grant town..... | 103 | 21,611 | 9,006 | 67 | 806 | 1,718 | 2,873 | 6,810 | 467 | 631 | 1,420,400 | 593,270 | 230,900 | 124,289 |
| Marion town..... | 100 | 20,129 | 7,301 | 87 | 806 | 1,856 | 6,963 | 1,837 | 695 | 1,034 | 988,300 | 413,690 | 178,790 | 100,407 |
| Millville town..... | 50 | 10,033 | 2,607 | 11 | 101 | 384 | 4,488 | 1,155 | 655 | 432 | 490,181 | 154,480 | 62,675 | 24,550 |
| Mount Hope town..... | 107 | 17,095 | 7,935 | 44 | 397 | 1,907 | 3,194 | 3,745 | 112 | 361 | 1,271,800 | 418,719 | 197,600 | 95,518 |
| Mount Ida town..... | 140 | 22,370 | 9,679 | 9 | 310 | 3,072 | 3,457 | 4,733 | 387 | 723 | 1,557,140 | 549,550 | 240,085 | 109,843 |
| Muscoda town..... | 77 | 17,067 | 4,421 | 160 | 876 | 978 | 5,429 | 2,960 | 1,925 | 900 | 927,365 | 365,400 | 140,210 | 57,115 |
| North Lancaster town..... | 100 | 21,350 | 10,006 | 349 | 55 | 4,324 | 2,278 | 2,898 | 541 | 997 | 1,990,993 | 626,376 | 244,056 | 156,204 |
| Paris town..... | 122 | 20,022 | 9,413 | 118 | 627 | 1,113 | 6,017 | 1,676 | 258 | 690 | 1,482,490 | 494,400 | 214,400 | 100,182 |
| Patch Grove town..... | 105 | 19,840 | 9,763 | | 18 | 1,328 | 3,486 | 3,461 | 1,090 | 694 | 1,458,699 | 492,815 | 180,400 | 117,230 |
| Platteville town..... | 179 | 21,607 | 11,723 | 168 | 454 | 1,298 | 2,241 | 4,534 | 331 | 748 | 2,209,265 | 747,650 | 342,000 | 158,311 |
| Potosi town..... | 218 | 32,187 | 14,118 | 155 | 551 | 1,417 | 8,205 | 4,997 | 994 | 1,760 | 2,596,655 | 866,555 | 374,640 | 185,496 |
| Smelser town..... | 134 | 22,244 | 12,870 | 173 | 84 | 6,800 | 1,442 | 4,115 | 3 | 457 | 2,379,635 | 584,625 | 246,170 | 170,993 |
| South Lancaster town..... | 105 | 24,095 | 11,895 | 215 | 542 | 2,316 | 2,000 | 5,900 | 144 | 523 | 2,756,242 | 927,165 | 375,440 | 203,447 |
| Waterloo town..... | 142 | 22,594 | 9,308 | 159 | 295 | 485 | 5,859 | 5,667 | 573 | 748 | 1,398,138 | 337,575 | 147,970 | 101,669 |
| Waterstown town..... | 84 | 15,028 | 4,827 | 62 | 362 | 1,391 | 6,798 | 852 | 716 | 620 | 804,359 | 271,025 | 117,550 | 68,220 |
| Wingville town..... | 124 | 20,836 | 9,327 | 22 | 216 | 1,659 | 3,144 | 5,126 | 472 | 828 | 1,652,575 | 398,980 | 158,730 | 106,618 |
| Woodman town..... | 62 | 15,953 | 4,667 | 118 | 370 | 1,167 | 6,019 | 1,802 | 626 | 1,284 | 628,152 | 164,820 | 68,050 | 45,793 |
| Wyalusing town..... | 126 | 20,539 | 7,730 | 86 | 153 | 669 | 6,266 | 3,260 | 1,091 | 1,374 | 1,106,621 | 371,925 | 170,800 | 124,506 |
| Green County | 2,386 | 366,597 | 181,188 | 957 | 3,554 | 73,015 | 25,197 | 47,616 | 7,315 | 17,875 | 33,466,914 | 14,004,246 | 5,955,235 | 3,069,629 |
| Adams town..... | 137 | 22,712 | 9,623 | 56 | 450 | 2,904 | 2,244 | 6,594 | 308 | 533 | 1,714,540 | 714,950 | 337,270 | 140,890 |
| Albany town..... | 139 | 22,509 | 11,073 | 37 | 211 | 6,000 | 1,435 | 2,176 | 614 | 963 | 1,480,806 | 610,600 | 314,000 | 119,586 |
| Brooklyn town..... | 163 | 21,733 | 11,026 | 63 | 435 | 4,067 | 1,534 | 2,621 | 307 | 1,690 | 1,872,600 | 833,075 | 371,200 | 194,233 |
| Cadiz town..... | 182 | 22,232 | 11,676 | 65 | 74 | 4,294 | 1,881 | 2,790 | 604 | 848 | 2,131,911 | 948,770 | 410,375 | 199,949 |
| Clarno town..... | 192 | 24,025 | 13,908 | | 30 | 4,346 | 1,039 | 3,773 | 89 | 843 | 3,127,145 | 1,183,850 | 479,810 | 275,258 |
| Decatur town..... | 137 | 19,481 | 10,895 | 233 | 162 | 5,119 | 1,129 | 489 | 415 | 1,039 | 1,576,826 | 596,750 | 270,750 | 123,802 |
| Exeter town..... | 127 | 20,934 | 10,128 | 110 | 110 | 4,930 | 1,603 | 1,985 | 536 | 1,582 | 1,823,010 | 728,880 | 397,400 | 188,622 |
| Jefferson town..... | 167 | 23,428 | 13,663 | | 120 | 6,579 | 579 | 1,740 | 68 | 654 | 2,581,325 | 1,071,690 | 488,760 | 263,610 |
| Jordan town..... | 142 | 21,895 | 10,415 | 67 | 194 | 2,570 | 1,371 | 5,748 | 540 | 1,000 | 1,811,225 | 931,250 | 352,650 | 212,270 |
| Monroe town..... | 157 | 21,876 | 11,649 | 99 | 237 | 4,904 | 1,227 | 2,789 | 164 | 896 | 2,615,825 | 1,241,751 | 479,200 | 229,020 |
| Mount Pleasant town..... | 133 | 22,593 | 11,461 | 60 | 758 | 4,437 | 961 | 3,487 | 645 | 711 | 2,269,100 | 912,150 | 370,450 | 179,095 |
| New Glarus town..... | 123 | 21,634 | 9,426 | | 53 | 3,550 | 2,302 | 1,697 | 1,070 | 3,236 | 2,084,500 | 822,000 | 396,260 | 207,598 |
| Spring Grove town..... | 173 | 24,449 | 14,231 | 77 | 274 | 5,176 | 1,343 | 1,982 | 423 | 943 | 2,397,405 | 964,795 | 408,700 | 235,680 |
| Sylvester town..... | 151 | 22,583 | 12,880 | 40 | 51 | 4,995 | 991 | 2,748 | 742 | 1,236 | 2,481,340 | 953,300 | 373,850 | 200,724 |
| Washington town..... | 117 | 21,824 | 10,462 | 59 | 170 | 4,583 | 1,242 | 3,367 | 694 | 944 | 1,686,647 | 771,300 | 304,260 | 167,683 |
| York town..... | 146 | 22,890 | 9,255 | 11 | 225 | 4,161 | 4,396 | 3,620 | 245 | 977 | 1,797,709 | 789,225 | 299,350 | 167,437 |
| Green Lake County | 1,403 | 206,333 | 111,023 | 2,274 | 4,465 | 15,699 | 16,435 | 30,013 | 5,505 | 21,019 | 15,082,241 | 6,016,874 | 2,660,945 | 1,711,744 |
| Berlin town..... | 188 | 17,822 | 10,162 | 176 | 250 | 2,482 | 1,014 | 2,001 | 443 | 1,294 | 1,632,999 | 631,175 | 225,600 | 168,155 |
| Brooklyn town..... | 143 | 21,961 | 11,010 | 313 | 357 | 1,390 | 1,631 | 3,060 | 301 | 2,000 | 1,861,410 | 816,700 | 327,300 | 236,814 |
| Green Lake town..... | 195 | 26,672 | 20,145 | 237 | 948 | 3,609 | 1 | | | | | | | |

AGRICULTURE—WISCONSIN

NUMBER OF FARMS, FARM ACREAGE, AND SPECIFIED FARM VALUES, BY COUNTIES AND MINOR CIVIL DIVISIONS: 1930—Continued

| COUNTY AND MINOR CIVIL DIVISION | Number of farms April 1, 1930 | ALL LAND IN FARMS, APRIL 1, 1930, CLASSIFIED ACCORDING TO USE IN 1929 | | | | | | | | SPECIFIED FARM VALUES, APRIL 1, 1930 | | | | |
|---------------------------------|-------------------------------|---|---------------------------------|-------------------------|---------------------------|--------------------------|--------------------------|----------------------|---|--------------------------------------|--------------------------------------|---------------------------------|---------------------------------|--|
| | | All land in farms (acres) | Crop land | | | Pasture land | | | Wood-land not used for pasture (acres) | All other land in farms (acres) | Farm land and buildings (dollars) | All farm buildings (dollars) | Farmers' dwellings (dollars) | Farm im- ple- ments and ma- chinery (dollars) |
| | | | Crops har- vested (acres) | Crop failure (acres) | Idle or fallow (acres) | Plow- able (acres) | Wood- land (acres) | All other (acres) | | | | | | |
| | | | | | | | | | | | | | | |
| Iowa County | 2,436 | 458,034 | 174,277 | 1,109 | 5,512 | 85,232 | 87,489 | 95,365 | 12,465 | 18,585 | 32,234,928 | 11,515,875 | 4,996,386 | 2,483,397 |
| Arena town..... | 188 | 44,378 | 13,762 | 230 | 1,729 | 2,693 | 13,860 | 6,530 | 2,564 | 3,004 | 1,362,600 | 697,550 | 313,869 | 158,220 |
| Brigham town..... | 195 | 35,941 | 14,849 | 67 | 320 | 5,007 | 5,504 | 10,770 | 1,018 | 1,406 | 3,117,200 | 1,164,600 | 497,280 | 247,014 |
| Clyde town..... | 115 | 21,922 | 7,192 | 111 | 150 | 1,235 | 10,016 | 1,739 | 882 | 597 | 1,267,328 | 452,730 | 196,620 | 98,134 |
| Dodgeville town..... | 334 | 56,523 | 20,553 | 122 | 1,302 | 10,138 | 10,482 | 10,092 | 1,234 | 2,600 | 4,133,285 | 1,515,950 | 678,575 | 310,043 |
| Eden town..... | 121 | 23,215 | 11,099 | 60 | 20 | 2,885 | 2,887 | 4,866 | 404 | 374 | 2,033,500 | 597,900 | 270,650 | 138,806 |
| Highland town..... | 250 | 37,692 | 14,905 | 42 | 324 | 4,055 | 11,761 | 4,780 | 925 | 891 | 2,612,600 | 1,005,155 | 414,385 | 245,502 |
| Linden town..... | 207 | 39,331 | 16,915 | 145 | 317 | 4,119 | 2,757 | 13,080 | 590 | 819 | 3,576,645 | 1,059,450 | 434,105 | 228,453 |
| Mifflin town..... | 163 | 38,050 | 15,867 | 130 | 463 | 2,758 | 6,188 | 5,002 | 602 | 833 | 2,520,200 | 760,750 | 320,600 | 177,050 |
| Mineral Point town..... | 203 | 38,050 | 14,503 | 68 | 258 | 6,655 | 1,783 | 13,343 | 525 | 915 | 3,200,555 | 1,039,060 | 503,100 | 280,820 |
| Moscow town..... | 157 | 26,264 | 10,113 | 35 | 45 | 5,907 | 3,865 | 5,092 | 294 | 943 | 2,264,125 | 934,510 | 402,280 | 184,051 |
| Pulaski town..... | 142 | 27,602 | 8,928 | 38 | 499 | 2,352 | 8,989 | 3,343 | 1,642 | 1,811 | 1,691,370 | 643,495 | 252,072 | 134,835 |
| Ridgeway town..... | 113 | 22,407 | 9,879 | 6 | 105 | 2,050 | 4,000 | 10,352 | 567 | 454 | 1,732,500 | 620,200 | 244,700 | 110,075 |
| Waldwick town..... | 132 | 27,413 | 8,188 | 177 | 107 | 11,009 | 9,488 | 1,098 | 360 | 850 | 1,508,827 | 578,560 | 293,100 | 111,827 |
| Wyoming town..... | 116 | 23,395 | 9,924 | 8 | 146 | 1,844 | 8,193 | 3,484 | 988 | 1,083 | 1,224,123 | 445,075 | 197,450 | 90,477 |
| Iron County | 585 | 43,892 | 11,100 | 319 | 969 | 1,414 | 12,005 | 4,527 | 7,617 | 5,941 | 2,045,181 | 956,685 | 538,430 | 226,073 |
| Anderson town..... | 16 | 1,654 | 279 | 13 | 50 | 72 | 279 | 10 | 1,007 | 16 | 38,040 | 19,950 | 16,000 | 2,710 |
| Carey town..... | 46 | 2,511 | 686 | 13 | 40 | 22 | 522 | 144 | 535 | 499 | 197,900 | 70,450 | 45,025 | 16,225 |
| Gurney town..... | 36 | 3,495 | 810 | 51 | 178 | 72 | 1,151 | 154 | 690 | 199 | 131,900 | 68,660 | 31,400 | 17,156 |
| Kimball town..... | 168 | 10,671 | 2,872 | 201 | 92 | 376 | 3,696 | 1,012 | 1,181 | 1,241 | 514,925 | 261,375 | 163,475 | 48,259 |
| Knight town..... | 56 | 3,372 | 1,052 | 1 | 27 | 145 | 656 | 357 | 969 | 165 | 145,150 | 59,190 | 34,925 | 15,943 |
| Mercer town..... | 26 | 2,571 | 403 | 40 | 331 | 27 | 58 | 389 | 4 | 1,319 | 100,400 | 66,150 | 36,925 | 7,600 |
| Oma town..... | 81 | 5,154 | 1,255 | 2 | 8 | 1,094 | 1,726 | 279 | 690 | 228 | 220,876 | 114,200 | 57,850 | 30,967 |
| Peace town..... | 23 | 1,341 | 241 | 35 | 170 | 60 | 231 | 28 | 578 | 55 | 55,430 | 20,600 | 12,975 | 5,860 |
| Saxon town..... | 122 | 11,589 | 3,350 | 214 | 354 | 4,339 | 404 | 2,744 | 184 | 28 | 538,870 | 254,610 | 122,955 | 72,399 |
| Sherman town..... | 11 | 1,534 | 152 | 150 | 100 | 80 | 1,052 | 80,600 | 1,052 | 80,600 | 34,800 | 16,300 | 8,535 | |
| Jackson County | 2,284 | 349,569 | 132,000 | 1,848 | 7,613 | 31,203 | 79,217 | 31,038 | 39,693 | 26,967 | 16,702,863 | 7,359,488 | 3,301,767 | 1,756,590 |
| Albion town..... | 303 | 41,248 | 16,058 | 340 | 1,403 | 2,876 | 10,185 | 3,009 | 4,341 | 2,076 | 2,015,210 | 984,363 | 412,572 | 219,191 |
| Alma town..... | 170 | 23,909 | 10,020 | 162 | 418 | 2,146 | 4,306 | 2,336 | 2,535 | 2,191 | 1,309,740 | 533,375 | 231,825 | 104,098 |
| Beaer Bluff town..... | 9 | 7,040 | 355 | 7 | 7 | 1,317 | 355 | 550 | 398 | 4,023 | 93,000 | 27,300 | 11,960 | 8,696 |
| Brockway town..... | 33 | 3,726 | 791 | 15 | 309 | 102 | 1,432 | 180 | 469 | 428 | 91,590 | 35,190 | 15,225 | 9,235 |
| City Point town..... | 57 | 6,655 | 911 | 21 | 69 | 36 | 20 | 3,248 | 299 | 2,051 | 193,300 | 82,850 | 44,400 | 27,900 |
| Curran town..... | 148 | 22,071 | 9,696 | 64 | 368 | 1,960 | 4,493 | 960 | 3,696 | 935 | 1,002,300 | 405,200 | 175,310 | 94,862 |
| Franklin town..... | 124 | 15,927 | 7,247 | 61 | 156 | 1,442 | 3,555 | 1,643 | 3,430 | 1,397 | 1,041,180 | 458,550 | 219,775 | 96,891 |
| Garden Valley town..... | 130 | 21,510 | 6,847 | 144 | 62 | 1,816 | 9,338 | 1,107 | 1,032 | 564 | 867,390 | 489,000 | 236,600 | 97,577 |
| Garfield town..... | 133 | 22,806 | 10,669 | 115 | 128 | 3,288 | 1,754 | 1,647 | 3,118 | 2,087 | 1,323,200 | 530,465 | 238,550 | 137,523 |
| Hixton town..... | 124 | 20,650 | 7,714 | 195 | 1,074 | 1,717 | 4,298 | 1,385 | 3,409 | 888 | 942,335 | 436,435 | 198,400 | 99,225 |
| Irving town..... | 159 | 21,453 | 9,672 | 128 | 553 | 2,305 | 3,385 | 2,341 | 1,020 | 1,020 | 1,050,800 | 292,155 | 126,400 | 101,845 |
| Knappton town..... | 79 | 9,317 | 11,164 | 87 | 694 | 3,228 | 5,129 | 1,384 | 2,960 | 1,449 | 1,472,995 | 610,720 | 238,350 | 182,090 |
| Komensky town..... | 25 | 1,297 | 114 | 292 | 221 | 174,520 | 241 | 1,597 | 995 | 241 | 174,520 | 89,600 | 53,300 | 9,300 |
| Manchester town..... | 87 | 15,586 | 1,718 | 26 | 569 | 427 | 4,394 | 291 | 979 | 987 | 245,483 | 114,985 | 51,800 | 29,296 |
| Melrose town..... | 93 | 15,178 | 4,111 | 110 | 538 | 1,173 | 6,400 | 472 | 1,768 | 1,014 | 446,800 | 191,875 | 87,275 | 54,132 |
| Millston town..... | 29 | 5,704 | 986 | 33 | 128 | 1,079 | 4,715 | 1,331 | 793 | 996 | 889,875 | 392,450 | 171,525 | 107,890 |
| North Bend town..... | 99 | 15,183 | 5,714 | 38 | 61 | 907 | 3,290 | 71 | 707 | 144 | 133,700 | 55,250 | 26,860 | 12,575 |
| Northfield town..... | 185 | 23,108 | 11,235 | 12 | 264 | 2,715 | 2,747 | 1,951 | 2,783 | 1,431 | 1,432,985 | 638,305 | 312,700 | 138,460 |
| Springfield town..... | 151 | 23,052 | 9,865 | 71 | 230 | 2,073 | 3,395 | 3,994 | 1,825 | 1,599 | 1,127,390 | 581,150 | 266,000 | 111,302 |
| Jefferson County | 3,209 | 323,653 | 182,341 | 5,061 | 3,747 | 20,126 | 22,092 | 54,667 | 6,462 | 29,127 | 34,121,583 | 17,689,328 | 8,039,216 | 3,525,717 |
| Aztalan town..... | 174 | 15,537 | 10,286 | 193 | 164 | 921 | 1,212 | 2,105 | 129 | 527 | 2,009,000 | 1,031,650 | 473,235 | 248,633 |
| Cold Spring town..... | 96 | 14,108 | 7,663 | 839 | 226 | 858 | 423 | 2,938 | 8 | 1,153 | 1,421,100 | 660,450 | 255,800 | 150,005 |
| Concord town..... | 214 | 21,444 | 10,717 | 270 | 36 | 525 | 1,228 | 4,940 | 415 | 3,313 | 2,045,525 | 898,765 | 430,000 | 131,966 |
| Farmington town..... | 290 | 23,468 | 14,370 | 118 | 341 | 973 | 1,650 | 4,863 | 471 | 1,271 | 2,732,538 | 1,574,472 | 766,850 | 341,647 |
| Hebron town..... | 144 | 16,143 | 7,959 | 666 | 204 | 371 | 1,960 | 2,963 | 238 | 1,782 | 1,480,050 | 720,975 | 308,400 | 185,587 |
| Ixonia town..... | 208 | 22,404 | 13,350 | 176 | 19 | 2,390 | 1,600 | 2,798 | 450 | 1,612 | 2,874,191 | 1,107,310 | 486,950 | 214,410 |
| Jefferson town..... | 329 | 28,175 | 16,119 | 293 | 374 | 1,553 | 1,905 | 4,755 | 792 | 2,414 | 3,334,139 | 1,788,093 | 805,660 | 336,221 |
| Koshkonong town..... | 265 | 26,718 | 14,995 | 307 | 498 | 3,615 | 1,474 | 3,175 | 338 | 2,271 | 2,841,829 | 1,839,528 | 831,150 | 346,602 |
| Lake Mills town..... | 169 | 18,520 | 10,163 | 224 | 225 | 553 | 962 | 4,098 | 445 | 1,852 | 2,009,936 | 1,059,275 | 433,056 | 173,860 |
| Milford town..... | 195 | 19,753 | 12,005 | 270 | 171 | 1,742 | 753 | 2,670 | 509 | 1,639 | 2,170,955 | 1,171,000 | 498,850 | 241,417 |
| Oakland town..... | 196 | 21,167 | 12,844 | 261 | 224 | 1,283 | 1,531 | 3,252 | 400 | 1,372 | 2,029,374 | 1,117,010 | 440,550 | 190,076 |
| Palmyra town..... | 134 | 18,896 | 9,926 | 510 | 355 | 822 | 1,820 | 3,478 | 318 | 1,667 | 1,352,290 | 749,130 | 355,325 | 140,932 |
| Sullivan town..... | 166 | 20,757 | 9,715 | 370 | 414 | 1,488 | 2,604 | 3,440 | 524 | 2,202 | 1,764,060 | 858,690 | 390,450 | 184,533 |
| Sumner town..... | 80 | 8,816 | 4,464 | 52 | 67 | 236 | 1,021 | 1,377 | 142 | 1,457 | 623,750 | 299,990 | 129,560 | 71,125 |
| Watertown town..... | 179 | 21,149 | 10,809 | 379 | 365 | 1,424 | 647 | 4,125 | 715 | 2,635 | 1,794,822 | 920,442 | 428,300 | 163,010 |
| Watertown town..... | 370 | 26,603 | 16,956 | 103 | 74 | 1,363 | 1,396 | 4,220 | 531 | 1,900 | 3,628,425 | 1,882,660 | 948,500 | 390,213 |
| Juneau County | 2,221 | 304,302 | 111,671 | 3,475 | 17,549 | 20,312 | 73,068 | 28,470 | 27,616 | 24,223 | 15,733,538 | 6,501,092 | 3,158,959 | 1,460,343 |
| Armenia town..... | 83 | 18,804 | 4,720 | 233 | 1,626 | 1,015 | 5,776 | 767 | 3,408 | 1,259 | 467,500 | 169,525 | 92,775 | 42,165 |
| Clearfield town..... | 76 | 11,020 | 3,078 | 87 | 724 | 494 | 2,959 | 423 | 1,370 | 1,370 | 427,000 | 153,400 | 90,950 | 40,320 |
| Cutler town..... | 62 | 5,866 | 2,434 | 104 | 273 | 661 | 3,917 | 709 | 696 | 172 | 260,628 | | | |

AGRICULTURE—WISCONSIN

691

NUMBER OF FARMS, FARM ACREAGE, AND SPECIFIED FARM VALUES, BY COUNTIES AND MINOR CIVIL DIVISIONS: 1930—Continued

| COUNTY AND MINOR CIVIL DIVISION | Number of farms April 1, 1930 | ALL LAND IN FARMS, APRIL 1, 1930, CLASSIFIED ACCORDING TO USE IN 1929 | | | | | | | | SPECIFIED FARM VALUES, APRIL 1, 1930 | | | | |
|---------------------------------|-------------------------------|---|-----------------|--------------|----------------|---------------|---------------|---------------|--------------------------------|--------------------------------------|-------------------------|--------------------|--------------------|-------------------------------|
| | | Crop land | | | | Pasture land | | | Wood-land not used for pasture | All other land in farms | Farm land and buildings | All farm buildings | Farmers' dwellings | Farm implements and machinery |
| | | All land in farms | Crops harvested | Crop failure | Idle or fallow | Flow-able | Wood-land | All other | | | | | | |
| | | | | | | | | | (acres) | (acres) | (acres) | (acres) | (acres) | (acres) |
| Kenosha County | 1,220 | 139,502 | 78,899 | 1,007 | 2,823 | 13,665 | 12,197 | 90,773 | 801 | 9,337 | 23,626,113 | 7,336,315 | 3,500,319 | 1,358,630 |
| Brighton town..... | 135 | 19,736 | 10,900 | 90 | 585 | 2,026 | 1,995 | 3,109 | 75 | 1,256 | 2,215,135 | 1,004,925 | 395,730 | 240,053 |
| Bristol town..... | 155 | 19,046 | 10,195 | 70 | 214 | 1,265 | 1,651 | 4,440 | 73 | 1,138 | 2,649,721 | 970,040 | 457,769 | 178,968 |
| Paris town..... | 155 | 20,162 | 11,551 | 284 | 424 | 4,022 | 1,120 | 1,759 | 77 | 925 | 2,346,622 | 730,200 | 347,600 | 182,539 |
| Pleasant Prairie town..... | 189 | 17,358 | 10,257 | 27 | 642 | 1,221 | 1,368 | 2,514 | 35 | 1,291 | 3,717,925 | 1,233,550 | 620,250 | 181,494 |
| Randall town..... | 101 | 12,724 | 6,970 | 63 | 108 | 1,071 | 1,062 | 1,094 | 82 | 798 | 1,549,700 | 688,600 | 308,300 | 113,093 |
| Salem town..... | 142 | 17,732 | 8,564 | 191 | 406 | 1,134 | 2,681 | 3,005 | 175 | 1,566 | 2,445,390 | 737,750 | 345,900 | 140,543 |
| Somers town..... | 241 | 19,138 | 13,834 | 147 | 208 | 1,945 | 743 | 649 | 108 | 1,454 | 4,648,175 | 1,379,740 | 718,800 | 377,781 |
| Wheatland town..... | 105 | 13,616 | 6,872 | 135 | 236 | 981 | 977 | 3,333 | 173 | 909 | 1,454,255 | 565,575 | 287,870 | 124,281 |
| Kewaunee County | 1,972 | 207,118 | 109,698 | 1,034 | 1,133 | 34,012 | 22,151 | 12,099 | 13,856 | 13,135 | 19,645,792 | 7,774,461 | 3,462,736 | 2,156,061 |
| Ahnapee town..... | 190 | 20,799 | 11,016 | 108 | 181 | 3,663 | 1,336 | 622 | 1,946 | 1,537 | 1,711,182 | 682,520 | 271,125 | 200,325 |
| Carlton town..... | 218 | 21,342 | 11,791 | 288 | 141 | 3,892 | 2,324 | 549 | 856 | 1,433 | 2,096,750 | 675,361 | 282,186 | 261,483 |
| Casco town..... | 173 | 20,212 | 11,001 | 13 | 21 | 771 | 2,177 | 3,298 | 1,296 | 1,663 | 1,753,775 | 705,399 | 329,600 | 176,295 |
| Franklin town..... | 211 | 21,828 | 9,738 | 12 | 161 | 6,757 | 2,260 | 536 | 962 | 1,492 | 1,484,675 | 691,000 | 238,000 | 132,250 |
| Lincoln town..... | 185 | 20,819 | 11,539 | 85 | 178 | 2,405 | 2,115 | 761 | 2,373 | 1,365 | 1,951,605 | 734,630 | 303,000 | 187,430 |
| Luxemburg town..... | 213 | 22,979 | 12,829 | 158 | 88 | 4,168 | 3,099 | 1,467 | 443 | 1,443 | 2,959,200 | 1,050,390 | 507,500 | 296,615 |
| Montpelier town..... | 227 | 22,952 | 11,505 | 104 | 88 | 3,014 | 3,004 | 549 | 2,172 | 1,910 | 1,050,390 | 547,675 | 322,705 | 222,705 |
| Pierce town..... | 115 | 12,110 | 6,378 | 69 | 47 | 2,391 | 947 | 627 | 373 | 1,278 | 1,182,655 | 469,460 | 213,000 | 133,153 |
| Red River town..... | 212 | 21,109 | 12,208 | 83 | 195 | 2,263 | 3,054 | 901 | 1,489 | 916 | 2,157,690 | 722,450 | 324,600 | 198,133 |
| West Kewaunee town..... | 228 | 23,158 | 11,693 | 116 | 35 | 3,818 | 1,835 | 2,819 | 1,660 | 1,182 | 2,120,625 | 630,550 | 434,500 | 244,650 |
| La Crosse County | 1,733 | 273,294 | 104,385 | 1,559 | 7,280 | 19,922 | 70,892 | 26,283 | 27,147 | 15,867 | 17,994,318 | 7,912,931 | 3,502,885 | 1,851,737 |
| Bangor town..... | 125 | 24,711 | 9,212 | 61 | 123 | 914 | 4,866 | 3,654 | 3,021 | 2,960 | 1,409,950 | 714,230 | 289,490 | 117,829 |
| Barre town..... | 83 | 13,845 | 6,121 | 49 | 62 | 820 | 2,300 | 2,300 | 1,269 | 825 | 1,107,090 | 444,460 | 200,600 | 114,269 |
| Burns town..... | 188 | 30,268 | 11,958 | 149 | 698 | 2,454 | 9,203 | 2,190 | 2,697 | 909 | 2,026,650 | 816,905 | 335,585 | 190,663 |
| Campbell town..... | 147 | 16,655 | 6,456 | 213 | 2,296 | 1,330 | 3,468 | 810 | 1,201 | 911 | 1,421,940 | 663,446 | 337,375 | 164,092 |
| Farmington town..... | 278 | 47,839 | 16,185 | 264 | 1,456 | 3,002 | 14,897 | 4,514 | 5,468 | 2,053 | 2,412,920 | 1,189,230 | 547,425 | 256,360 |
| Greenfield town..... | 117 | 15,016 | 6,848 | 75 | 95 | 1,184 | 6,720 | 1,419 | 871 | 804 | 1,176,100 | 473,000 | 212,000 | 126,994 |
| Hamilton town..... | 219 | 31,120 | 12,498 | 107 | 378 | 3,806 | 5,213 | 3,973 | 3,250 | 1,902 | 2,667,176 | 1,090,180 | 451,000 | 240,575 |
| Holland town..... | 131 | 23,576 | 8,979 | 217 | 1,042 | 2,091 | 4,182 | 1,759 | 2,611 | 1,695 | 1,196,385 | 530,735 | 232,900 | 120,148 |
| Onalaska town..... | 166 | 27,610 | 10,237 | 247 | 741 | 1,966 | 6,848 | 2,022 | 3,236 | 2,313 | 1,616,516 | 727,360 | 331,000 | 197,909 |
| Shelby town..... | 147 | 17,723 | 6,498 | 71 | 337 | 1,173 | 4,429 | 2,587 | 1,986 | 672 | 1,655,827 | 775,085 | 359,000 | 153,400 |
| Washington town..... | 132 | 22,936 | 9,423 | 108 | 62 | 1,276 | 5,673 | 1,033 | 1,537 | 823 | 1,304,590 | 482,200 | 209,000 | 133,155 |
| Lafayette County | 2,254 | 376,292 | 183,111 | 2,484 | 6,040 | 66,404 | 28,779 | 71,410 | 5,139 | 12,925 | 30,743,041 | 10,928,272 | 4,617,045 | 2,593,264 |
| Argyle town..... | 142 | 21,460 | 8,928 | 26 | 331 | 2,917 | 2,426 | 5,606 | 656 | 677 | 1,910,665 | 829,420 | 373,260 | 183,260 |
| Belmont town..... | 124 | 25,333 | 13,431 | 15 | 190 | 3,575 | 3,959 | 3,706 | 30 | 427 | 2,069,590 | 673,800 | 272,300 | 144,672 |
| Benton town..... | 124 | 17,158 | 8,596 | 185 | 68 | 2,130 | 753 | 4,573 | 165 | 688 | 1,333,090 | 329,200 | 138,725 | 84,123 |
| Blanchard town..... | 68 | 11,300 | 4,831 | 55 | 126 | 1,475 | 1,439 | 2,966 | 119 | 269 | 838,385 | 408,900 | 176,560 | 73,799 |
| Darlington town..... | 197 | 27,673 | 13,217 | 305 | 147 | 5,507 | 1,257 | 5,796 | 149 | 1,325 | 2,263,645 | 797,325 | 366,250 | 158,433 |
| Elk Grove town..... | 115 | 20,443 | 11,790 | 80 | 10 | 4,834 | 982 | 2,355 | 115 | 291 | 1,919,645 | 498,480 | 210,700 | 146,768 |
| Fayette town..... | 126 | 21,365 | 8,750 | 570 | 438 | 3,105 | 1,490 | 5,539 | 534 | 624 | 1,658,582 | 606,210 | 286,600 | 136,647 |
| Grafton town..... | 198 | 32,897 | 17,775 | 62 | 70 | 6,083 | 2,840 | 4,192 | 638 | 1,331 | 2,604,760 | 962,720 | 482,800 | 210,190 |
| Kendall town..... | 107 | 23,614 | 10,663 | 169 | 53 | 2,968 | 1,954 | 7,224 | 195 | 388 | 1,725,691 | 493,325 | 226,800 | 107,197 |
| Lamont town..... | 84 | 12,487 | 5,301 | 99 | 171 | 1,567 | 1,072 | 3,459 | 358 | 358 | 962,765 | 371,790 | 165,850 | 87,695 |
| Monticello town..... | 55 | 11,400 | 6,382 | 134 | 13 | 2,234 | 741 | 1,336 | 6 | 500 | 802,680 | 271,850 | 106,040 | 70,279 |
| New Diggins town..... | 88 | 13,812 | 6,518 | 189 | 122 | 1,544 | 1,820 | 3,180 | 290 | 149 | 769,495 | 209,190 | 86,930 | 49,780 |
| Seymour town..... | 123 | 22,372 | 12,839 | 140 | 872 | 6,872 | 98 | 958 | 7 | 590 | 2,257,652 | 482,325 | 215,490 | 127,567 |
| Shullsburg town..... | 121 | 20,982 | 11,477 | 57 | 435 | 7,354 | 440 | 217 | 38 | 994 | 1,690,790 | 515,150 | 223,000 | 134,448 |
| Wayne town..... | 144 | 22,235 | 11,011 | 38 | 497 | 3,319 | 1,271 | 4,306 | 276 | 1,017 | 1,606,109 | 671,100 | 246,850 | 181,910 |
| White Oak Springs town..... | 48 | 10,094 | 5,347 | 126 | 268 | 2,026 | 951 | 627 | 90 | 629 | 865,955 | 279,590 | 113,000 | 61,022 |
| Willow Springs town..... | 155 | 27,123 | 11,065 | 157 | 749 | 3,480 | 2,335 | 7,727 | 870 | 1,049 | 2,136,319 | 781,515 | 327,360 | 136,797 |
| Wiota town..... | 235 | 33,540 | 16,124 | 79 | 450 | 5,414 | 2,937 | 6,876 | 1,103 | 1,006 | 3,024,702 | 1,613,747 | 672,150 | 343,075 |
| Langlade County | 1,728 | 176,879 | 57,467 | 501 | 1,374 | 7,278 | 56,462 | 19,190 | 16,929 | 16,478 | 11,944,566 | 4,912,130 | 2,387,575 | 1,476,665 |
| Ackley town..... | 154 | 13,600 | 5,067 | 41 | 13 | 1,000 | 4,678 | 393 | 915 | 893 | 1,189,211 | 502,940 | 206,525 | 140,341 |
| Ainsworth town..... | 32 | 3,809 | 728 | 14 | 22 | 80 | 1,600 | 386 | 795 | 265 | 142,650 | 63,600 | 31,800 | 26,150 |
| Antigo town..... | 249 | 19,031 | 10,102 | 115 | 654 | 1,878 | 2,184 | 3,549 | 236 | 613 | 2,321,560 | 880,900 | 493,700 | 306,674 |
| Elcho town..... | 58 | 4,902 | 1,491 | 12 | 43 | 645 | 647 | 1,307 | 392 | 495 | 267,735 | 98,000 | 61,000 | 27,091 |
| Evergreen town..... | 78 | 8,124 | 1,830 | 23 | 8 | 298 | 3,256 | 699 | 778 | 1,482 | 193,350 | 73,000 | 28,765 | 23,035 |
| Langlade town..... | 45 | 6,280 | 1,470 | 7 | 1 | 144 | 1,366 | 939 | 750 | 597 | 263,600 | 108,400 | 67,300 | 31,004 |
| Neva town..... | 192 | 16,080 | 6,451 | 86 | 131 | 708 | 6,514 | 692 | 813 | 745 | 1,871,450 | 731,000 | 371,720 | 211,960 |
| Northwood town..... | 107 | 19,425 | 6,505 | 24 | 17 | 1,000 | 5,979 | 2,290 | 810 | 3,701 | 1,130,300 | 503,200 | 226,250 | 140,252 |
| Parrish town..... | 13 | 1,057 | 283 | ----- | 12 | 710 | 22 | 22 | 346 | 274 | 52,800 | 20,200 | 7,450 | ----- |
| Peck town..... | 93 | 9,897 | 2,782 | 56 | 46 | 162 | 4,341 | 947 | 857 | 586 | 672,325 | 188,590 | 72,670 | 49,255 |
| Polar town..... | 164 | 17,932 | 5,055 | 35 | 183 | 356 | 6,595 | 2,011 | 1,918 | 1,779 | 1,978,250 | 374,675 | 189,065 | 108,626 |
| Price town..... | 74 | 10,979 | 3,642 | 15 | 23 | 233 | 3,479 | 720 | 2,471 | 396 | 674,790 | 275,680 | 137,950 | 90,281 |
| Rolling town..... | 174 | 16,838 | 6,205 | 20 | 23 | 631 | 5,823 | 2,096 | 915 | 1,125 | 1,377,790 | 678,915 | 336,590 | 209,131 |
| Summit town..... | 42 | 4,202 | 1,120 | ----- | 98 | 84 | 1,932 | 59 | 828 | 142 | 171,615 | 71,300 | 35,050 | 19,395 |
| Upham town..... | 52 | 6,506 | 1,185 | 22 | 50 | 92 | 1,273</ | | | | | | | |

AGRICULTURE—WISCONSIN

NUMBER OF FARMS, FARM ACREAGE, AND SPECIFIED FARM VALUES, BY COUNTIES AND MINOR CIVIL DIVISIONS: 1930—Continued

| COUNTY AND MINOR CIVIL DIVISION | Number of farms April 1, 1930 | ALL LAND IN FARMS, APRIL 1, 1930, CLASSIFIED ACCORDING TO USE IN 1929 | | | | | | | | SPECIFIED FARM VALUES, APRIL 1, 1930 | | | | |
|----------------------------------|-------------------------------|---|-------------------------|----------------------|------------------------|--------------------|-------------------|-------------------|--|--------------------------------------|-----------------------------------|------------------------------|------------------------------|---|
| | | All land in farms (acres) | Crop land | | | Pasture land | | | Wood-land not used for pasture (acres) | All other land in farms (acres) | Farm land and buildings (dollars) | All farm buildings (dollars) | Farmers' dwellings (dollars) | Farm implements and machinery (dollars) |
| | | | Crops harvested (acres) | Crop failure (acres) | Idle or fallow (acres) | Plow-able (acres) | Wood-land (acres) | All other (acres) | | | | | | |
| | | | | | | | | | | | | | | |
| Lincoln County—Continued. | | | | | | | | | | | | | | |
| Seely town..... | 204 | 20,827 | 4,807 | 1 | 122 | 183 | 6,301 | 5,975 | 2,089 | 1,149 | 979,565 | 375,700 | 179,725 | 90,035 |
| Scott town..... | 173 | 18,738 | 8,835 | 2 | 2 | 320 | 3,040 | 6,704 | 1,203 | 629 | 1,666,010 | 686,250 | 311,640 | 167,865 |
| Skawanaw town..... | 48 | 6,820 | 1,342 | 15 | 71 | 88 | 1,213 | 1,882 | 668 | 1,351 | 296,200 | 121,200 | 49,950 | 35,543 |
| Somo town..... | 50 | 3,365 | 306 | 13 | 65 | 65 | 2,230 | 12 | 468 | 101 | 105,940 | 50,200 | 35,600 | 16,500 |
| Tomahawk town..... | 70 | 6,840 | 954 | 83 | 71 | 338 | 4,142 | 43 | 963 | 246 | 208,970 | 92,150 | 57,750 | 31,585 |
| Wilson town..... | 32 | 2,208 | 342 | 8 | 133 | 40 | 750 | | 887 | 48 | 66,400 | 28,000 | 19,650 | 10,950 |
| Manitowoc County..... | 3,767 | 350,069 | 182,541 | 1,817 | 5,463 | 52,206 | 29,544 | 22,464 | 21,964 | 30,070 | 39,820,575 | 20,998,653 | 9,655,843 | 4,738,872 |
| Cato town..... | 258 | 23,048 | 12,720 | 165 | 265 | 3,284 | 1,219 | 1,640 | 1,096 | 2,556 | 2,595,220 | 1,374,640 | 683,700 | 332,785 |
| Centerville town..... | 179 | 15,182 | 9,246 | 16 | 319 | 2,673 | 434 | 319 | 678 | 1,497 | 1,982,900 | 990,150 | 469,400 | 259,521 |
| Cooperstown town..... | 207 | 21,469 | 10,734 | 130 | 221 | 2,406 | 1,179 | 2,295 | 2,696 | 1,738 | 2,326,500 | 1,214,400 | 571,000 | 290,846 |
| Eaton town..... | 158 | 19,736 | 8,026 | 253 | 852 | 2,375 | 3,775 | 1,369 | 1,859 | 1,811,545 | 873,595 | 308,550 | 143,435 | |
| Franklin town..... | 298 | 22,616 | 12,128 | 94 | 423 | 3,282 | 2,097 | 1,003 | 1,127 | 2,462 | 2,818,200 | 1,291,490 | 634,100 | 361,635 |
| Gibson town..... | 225 | 21,509 | 11,929 | 75 | 26 | 2,649 | 2,067 | 1,701 | 846 | 1,816 | 1,858,030 | 796,580 | 341,700 | 203,647 |
| Kessith town..... | 285 | 23,931 | 12,840 | 191 | 922 | 3,637 | 2,817 | 2,074 | 350 | 1,100 | 2,927,250 | 1,788,550 | 829,300 | 379,778 |
| Liberty town..... | 210 | 20,191 | 10,148 | 21 | 175 | 3,571 | 442 | 1,699 | 2,180 | 2,215 | 2,384,400 | 1,170,300 | 537,100 | 230,500 |
| Manitowoc town..... | 119 | 7,041 | 4,298 | 38 | 92 | 1,171 | 596 | 526 | 144 | 546 | 1,909,907 | 644,960 | 290,280 | 118,177 |
| Manitowoc Rapids town..... | 254 | 20,466 | 12,374 | 163 | 122 | 3,735 | 1,294 | 877 | 628 | 1,457 | 2,752,550 | 1,614,150 | 758,000 | 334,722 |
| Maple Grove town..... | 202 | 22,235 | 10,799 | 106 | 136 | 3,775 | 2,708 | 1,645 | 1,985 | 1,079 | 2,577,960 | 1,370,030 | 640,370 | 303,704 |
| Meeme town..... | 227 | 22,500 | 12,498 | 135 | 161 | 4,178 | 1,767 | 635 | 612 | 2,274 | 2,533,900 | 1,222,625 | 590,225 | 317,463 |
| Mishicot town..... | 182 | 17,924 | 9,815 | 31 | 566 | 1,544 | 2,117 | 1,996 | 573 | 1,134 | 1,969,270 | 1,183,120 | 455,850 | 230,660 |
| Newton town..... | 276 | 21,782 | 13,366 | 160 | 216 | 3,454 | 1,184 | 863 | 1,140 | 1,367 | 2,718,600 | 1,750,700 | 699,300 | 340,235 |
| Rockland town..... | 187 | 20,970 | 9,631 | 18 | 273 | 2,654 | 1,755 | 1,949 | 1,110 | 3,560 | 2,227,855 | 1,325,400 | 602,700 | 255,390 |
| Schleswig town..... | 233 | 21,636 | 11,129 | 117 | 352 | 2,867 | 1,872 | 1,425 | 1,729 | 2,151 | 2,596,318 | 1,217,933 | 577,468 | 343,819 |
| Two Creeks town..... | 96 | 9,190 | 5,507 | 7 | 241 | 2,157 | 356 | 40 | 373 | 516 | 885,000 | 365,600 | 179,400 | 100,945 |
| Two Rivers town..... | 181 | 18,703 | 9,341 | 79 | 159 | 3,004 | 985 | 628 | 3,174 | 1,333 | 1,759,170 | 899,600 | 427,550 | 197,110 |
| Marathon County..... | 6,359 | 713,796 | 357,844 | 1,562 | 3,210 | 22,898 | 313,979 | 119,961 | 40,535 | 52,819 | 58,228,298 | 24,714,341 | 11,608,415 | 5,711,806 |
| Bergen town..... | 85 | 7,308 | 2,144 | 6 | 7 | 321 | 1,085 | 2,033 | 146 | 666 | 524,750 | 250,000 | 128,100 | 53,131 |
| Berlin town..... | 158 | 22,296 | 9,365 | 85 | 33 | 1,124 | 5,751 | 3,367 | 1,447 | 1,124 | 1,801,945 | 854,635 | 348,800 | 204,011 |
| Bern town..... | 82 | 8,830 | 2,941 | | 51 | 1,193 | 1,299 | 2,696 | 1,522 | 1,68 | 612,875 | 325,300 | 166,800 | 63,089 |
| Bevent town..... | 127 | 19,709 | 6,781 | 105 | 45 | 600 | 6,077 | 737 | 503 | 4,961 | 678,200 | 329,150 | 170,250 | 106,370 |
| Brighton town..... | 134 | 15,462 | 6,995 | 24 | 9 | 424 | 5,945 | 1,514 | 1,017 | 434 | 1,171,020 | 490,900 | 213,300 | 128,835 |
| Cassel town..... | 172 | 21,737 | 8,757 | 18 | 24 | 581 | 5,037 | 5,414 | 91 | 1,815 | 1,676,800 | 458,950 | 217,850 | 183,356 |
| Cleveland town..... | 195 | 20,943 | 7,700 | 11 | 32 | 661 | 5,367 | 5,659 | 655 | 868 | 1,711,085 | 889,300 | 391,050 | 219,745 |
| Day town..... | 166 | 18,477 | 8,318 | 49 | 9 | 948 | 572 | 4,966 | 2,454 | 1,161 | 1,775,580 | 958,785 | 455,685 | 215,703 |
| Easton town..... | 194 | 24,498 | 8,416 | 21 | 113 | 956 | 10,836 | 734 | 2,849 | 873 | 1,996,900 | 916,030 | 368,425 | 197,645 |
| Eau Claire town..... | 170 | 16,837 | 6,247 | 27 | 204 | 5,519 | 3,484 | 611 | 745 | 1,871 | 1,471,900 | 669,850 | 258,550 | 135,507 |
| Elderon town..... | 93 | 13,310 | 4,058 | 39 | 43 | 583 | 2,622 | 3,083 | 1,128 | 1,784 | 798,300 | 331,000 | 142,450 | 99,200 |
| Emmet town..... | 151 | 20,631 | 7,096 | 8 | 62 | 741 | 9,176 | 1,858 | 900 | 790 | 1,510,675 | 610,450 | 266,825 | 157,010 |
| Fitch town..... | 86 | 7,875 | 2,272 | 40 | 114 | 367 | 2,184 | 1,365 | 798 | 795 | 474,740 | 218,100 | 118,600 | 61,965 |
| Frankfort town..... | 149 | 16,872 | 6,545 | 24 | 4 | 338 | 3,617 | 3,405 | 494 | 445 | 1,284,600 | 666,600 | 304,975 | 168,965 |
| Franken town..... | 88 | 10,698 | 3,349 | 5 | 38 | 256 | 1,254 | 3,487 | 3,907 | 1,411 | 600,130 | 266,600 | 137,400 | 67,065 |
| Green Valley town..... | 70 | 7,095 | 2,422 | 6 | 6 | 179 | 3,132 | 593 | 20 | 772 | 511,100 | 248,850 | 99,675 | 45,645 |
| Guenther town..... | 51 | 5,219 | 1,245 | 31 | 6 | 6 | 3,362 | 361 | 206 | 301 | 215,155 | 60,375 | 29,295 | 15,233 |
| Halsey town..... | 147 | 14,039 | 4,715 | 15 | 9 | 518 | 3,908 | 2,168 | 2,350 | 370 | 1,167,671 | 499,046 | 244,675 | 128,030 |
| Hamburg town..... | 149 | 22,117 | 7,009 | 107 | 136 | 326 | 7,182 | 2,263 | 2,298 | 2,594 | 1,669,230 | 725,800 | 347,050 | 189,226 |
| Harrison town..... | 99 | 10,254 | 2,533 | 98 | 219 | 256 | 3,305 | 649 | 1,826 | 1,968 | 491,090 | 181,015 | 87,635 | 61,128 |
| Hewitt town..... | 106 | 12,873 | 5,361 | 11 | 90 | 126 | 6,336 | 632 | 1,710 | 307 | 675,750 | 279,800 | 113,600 | 63,715 |
| Holton town..... | 227 | 22,644 | 10,118 | 70 | 53 | 1,118 | 6,012 | 3,149 | 424 | 1,102 | 1,640,435 | 632,360 | 414,160 | 217,563 |
| Hull town..... | 219 | 20,511 | 9,285 | 5 | 24 | 304 | 4,014 | 4,757 | 394 | 637 | 2,032,900 | 1,073,800 | 567,000 | 159,972 |
| Johnson town..... | 137 | 18,204 | 7,162 | 34 | 23 | 326 | 4,857 | 4,634 | 675 | 553 | 1,513,935 | 778,050 | 377,000 | 184,615 |
| Knowlton town..... | 123 | 12,684 | 4,323 | 13 | 113 | 335 | 3,247 | 1,290 | 846 | 2,408 | 852,050 | 390,150 | 179,975 | 102,320 |
| Kronenwetter town..... | 252 | 29,324 | 6,968 | 44 | 190 | 342 | 6,010 | 5,387 | 327 | 1,056 | 1,610,600 | 645,150 | 319,725 | 128,697 |
| McMillan town..... | 229 | 20,908 | 9,162 | 96 | 25 | 557 | 3,221 | 5,497 | 557 | 1,793 | 1,939,880 | 1,104,500 | 498,850 | 236,438 |
| Maine town..... | 229 | 24,450 | 8,931 | 73 | 33 | 936 | 7,765 | 3,986 | 1,737 | 967 | 2,064,880 | 1,069,200 | 495,745 | 244,335 |
| Marathon town..... | 141 | 18,308 | 6,951 | 28 | 52 | 510 | 5,319 | 3,753 | 1,246 | 528 | 1,401,120 | 630,685 | 273,130 | 137,779 |
| Mosinee town..... | 142 | 15,028 | 4,181 | 39 | 48 | 256 | 6,334 | 915 | 161 | 661 | 1,022,860 | 455,950 | 234,950 | 74,791 |
| Norrie town..... | 166 | 18,744 | 5,554 | 16 | 15 | 197 | 4,876 | 3,748 | 1,015 | 3,323 | 1,181,800 | 638,100 | 340,200 | 157,248 |
| Plover town..... | 115 | 12,377 | 3,061 | 28 | 13 | 482 | 5,336 | 1,217 | 338 | 1,902 | 680,960 | 296,975 | 142,150 | 74,839 |
| Read town..... | 99 | 13,928 | 3,993 | 35 | 6 | 374 | 6,660 | 403 | 40 | 2,217 | 585,100 | 335,400 | 168,250 | 76,450 |
| Reitbrock town..... | 202 | 21,165 | 8,518 | 41 | 37 | 642 | 6,160 | 4,077 | 1,338 | 332 | 1,722,275 | 885,720 | 430,850 | 174,392 |
| Rib Falls town..... | 150 | 19,246 | 7,570 | 10 | 163 | 429 | 7,067 | 2,432 | 1,204 | 380 | 1,419,625 | 860,270 | 352,820 | 161,886 |
| Ringle town..... | 113 | 15,569 | 4,113 | 89 | 20 | 2,007 | 3,280 | 1,848 | 604 | 3,782 | 906,485 | 392,600 | 162,050 | 81,875 |
| Spencer town..... | 178 | 18,716 | 6,438 | 28 | 3 | 304 | 1,686 | 5,583 | 625 | 1,149 | 1,394,670 | 655,050 | 345,100 | 119,050 |
| Stettin town..... | 210 | 26,287 | 10,247 | 69 | 204 | 1,243 | 6,640 | 5,680 | 228 | 1,946 | 1,783,700 | 683,225 | 304,650 | 188,128 |
| Texas town..... | 179 | 21,254 | 6,516 | 40 | 168 | 688 | 9,714 | 1,562 | 1,606 | 960 | 1,243,085 | 486,050 | 226,975 | 133,663 |
| Wausau town..... | 71 | 5,339 | 9,424 | 36 | 162 | 520 | 5,540 | 5,367 | 1,478 | 842 | 2,153,462 | 893,900 | 383,375 | 181,655 |
| Weston town..... | 165 | 18,973 | 6,053 | 74 | 103 | 919 | 6,822 | 2,071 | 1,516 | 1,415 | 1,394,575 | 673,420 | 355,770 | 138,980 |
| Wien town..... | 188 | 19,596 | 7,909 | 8 | 88 | 885 | 7,393 | 1,973 | 849 | 464 | 1,578,050 | 753,350 | 333,900 | 186,966 |
| Marinette County..... | 2,307 | 260,527 | 85,434 | 1,219 | 5,469 | 24,194</ | | | | | | | | |

AGRICULTURE—WISCONSIN

693

NUMBER OF FARMS, FARM ACREAGE, AND SPECIFIED FARM VALUES, BY COUNTIES AND MINOR CIVIL DIVISIONS: 1930—Continued

| COUNTY AND MINOR CIVIL DIVISION | Number of farms April 1, 1930 | ALL LAND IN FARMS, APRIL 1, 1930, CLASSIFIED ACCORDING TO USE IN 1929 | | | | | | | | | SPECIFIED FARM VALUES, APRIL 1, 1930 | | | |
|---------------------------------|-------------------------------|---|----------------------------|-------------------------|---------------------------|---------------------|----------------------|----------------------|---|------------------------------------|--------------------------------------|---------------------------------|---------------------------------|--|
| | | All land in farms (acres) | Crop land | | | Pasture land | | | Wood-land not used for pasture (acres) | All other land in farms (acres) | Farm land and buildings (dollars) | All farm buildings (dollars) | Farmers' dwellings (dollars) | Farm implements and machinery (dollars) |
| | | | Crops harvested (acres) | Crop failure (acres) | Idle or fallow (acres) | Flowable (acres) | Wood-land (acres) | All other (acres) | | | | | | |
| | | | | | | | | | | | | | | |
| Marquette County | 1,302 | 251,930 | 96,026 | 2,104 | 11,948 | 11,177 | 49,018 | 31,899 | 15,232 | 34,526 | 8,715,570 | 3,589,510 | 1,735,273 | 920,799 |
| Buffalo town..... | 142 | 28,293 | 10,765 | 237 | 1,389 | 1,793 | 3,339 | 3,736 | 1,660 | 3,374 | 1,114,575 | 484,050 | 238,080 | 95,740 |
| Crystal Lake town..... | 77 | 17,828 | 6,514 | 45 | 927 | 274 | 3,598 | 2,282 | 1,009 | 3,016 | 387,500 | 154,700 | 77,200 | 23,150 |
| Douglas town..... | 91 | 16,515 | 7,060 | 147 | 267 | 1,097 | 1,212 | 2,497 | 981 | 3,224 | 764,205 | 300,050 | 190,700 | 86,420 |
| Harris town..... | 93 | 17,105 | 6,681 | 526 | 890 | 984 | 3,698 | 1,833 | 1,807 | 826 | 458,100 | 207,600 | 115,150 | 41,985 |
| Megan town..... | 92 | 16,059 | 6,958 | 57 | 340 | 60 | 2,614 | 2,700 | 1,359 | 1,941 | 534,900 | 201,900 | 98,250 | 60,005 |
| Montello town..... | 84 | 14,634 | 5,037 | 139 | 1,234 | 425 | 1,728 | 2,771 | 767 | 2,535 | 593,200 | 242,725 | 119,150 | 56,285 |
| Moundville town..... | 80 | 12,734 | 5,460 | 62 | 242 | 659 | 1,078 | 1,900 | 745 | 2,881 | 455,100 | 245,050 | 120,550 | 50,389 |
| Neshkoro town..... | 75 | 15,001 | 5,464 | 43 | 487 | 451 | 1,740 | 2,963 | 1,964 | 1,964 | 523,250 | 239,300 | 138,000 | 56,678 |
| Newton town..... | 97 | 20,560 | 7,564 | 139 | 961 | 657 | 7,143 | 1,062 | 1,070 | 1,070 | 688,700 | 291,170 | 127,600 | 57,963 |
| Oxford town..... | 89 | 18,374 | 6,667 | 148 | 859 | 821 | 4,852 | 2,426 | 883 | 1,718 | 688,700 | 291,170 | 127,600 | 57,963 |
| Packwaukee town..... | 104 | 20,202 | 7,200 | 110 | 1,099 | 916 | 4,211 | 2,242 | 1,058 | 2,736 | 715,465 | 288,875 | 140,715 | 86,072 |
| Shields town..... | 79 | 18,447 | 7,728 | 103 | 430 | 405 | 3,772 | 2,569 | 1,061 | 2,379 | 610,700 | 223,715 | 94,208 | 66,500 |
| Springfield town..... | 103 | 18,810 | 6,538 | 133 | 1,470 | 1,176 | 5,585 | 3,34 | 908 | 2,266 | 640,050 | 304,475 | 131,000 | 81,257 |
| Westfield town..... | 96 | 17,308 | 6,310 | 215 | 823 | 1,399 | 4,448 | 1,907 | 1,124 | 1,082 | 720,550 | 252,700 | 127,000 | 67,020 |
| Milwaukee County | 1,761 | 78,608 | 50,173 | 688 | 4,044 | 5,112 | 6,535 | 3,440 | 496 | 6,221 | 34,832,023 | 10,445,674 | 5,738,292 | 1,645,406 |
| Franklin town..... | 315 | 20,321 | 12,983 | 118 | 990 | 1,014 | 2,641 | 1,230 | 41 | 1,304 | 4,631,940 | 1,850,115 | 944,742 | 365,849 |
| Granville town..... | 269 | 14,598 | 10,005 | 155 | 804 | 1,174 | 820 | 616 | 56 | 938 | 6,461,520 | 1,913,300 | 911,600 | 385,535 |
| Greenfield town..... | 381 | 13,296 | 8,520 | 88 | 887 | 579 | 1,361 | 699 | 74 | 1,082 | 8,243,125 | 2,100,870 | 1,374,550 | 294,754 |
| Lake town..... | 256 | 4,620 | 2,911 | 40 | 632 | 300 | 161 | 66 | 82 | 522 | 4,426,808 | 1,741,700 | 978,500 | 156,516 |
| Milwaukee city..... | 24 | 111 | 69 | 4 | 11 | 11 | 11 | 16 | 16 | 16 | 526,650 | 175,400 | 47,700 | 9,385 |
| Milwaukee town..... | 128 | 3,285 | 2,103 | 70 | 69 | 467 | 73 | 83 | 40 | 360 | 4,092,106 | 704,375 | 411,000 | 122,641 |
| Oak Creek town..... | 306 | 16,564 | 11,048 | 88 | 639 | 1,179 | 1,374 | 671 | 132 | 1,433 | 3,994,865 | 1,413,600 | 825,800 | 215,576 |
| Wauwatosa town..... | 82 | 3,813 | 2,527 | 10 | 112 | 388 | 105 | 75 | 41 | 546 | 2,501,809 | 545,814 | 242,400 | 92,102 |
| Monroe County | 3,366 | 466,234 | 172,735 | 2,080 | 9,187 | 36,168 | 127,929 | 49,177 | 38,340 | 30,618 | 30,279,931 | 12,857,420 | 5,692,005 | 3,064,994 |
| Adrian town..... | 101 | 14,756 | 6,115 | 13 | 118 | 658 | 4,214 | 2,051 | 870 | 717 | 1,245,035 | 648,000 | 394,300 | 104,775 |
| Angelo town..... | 84 | 13,595 | 4,442 | 29 | 607 | 986 | 4,245 | 1,952 | 832 | 699 | 523,250 | 226,175 | 167,650 | 50,759 |
| Byron town..... | 116 | 17,483 | 4,931 | 67 | 1,129 | 994 | 1,426 | 2,602 | 1,410 | 5,024 | 608,000 | 306,050 | 126,250 | 61,351 |
| Clifton town..... | 163 | 21,459 | 8,379 | 78 | 80 | 1,582 | 3,893 | 4,083 | 1,406 | 1,952 | 1,424,550 | 688,050 | 219,900 | 234,425 |
| Glendale town..... | 184 | 21,898 | 9,824 | 30 | 42 | 1,802 | 3,891 | 4,287 | 1,248 | 804 | 1,775,078 | 739,623 | 334,455 | 168,014 |
| Grant town..... | 73 | 11,477 | 3,265 | 1 | 225 | 603 | 3,456 | 298 | 1,836 | 1,868 | 375,800 | 176,050 | 81,550 | 48,401 |
| Greenfield town..... | 110 | 14,876 | 5,020 | 15 | 283 | 616 | 6,632 | 808 | 1,526 | 470 | 638,300 | 378,375 | 178,219 | 35,908 |
| Jefferson town..... | 181 | 22,712 | 9,385 | 243 | 134 | 1,870 | 6,662 | 2,760 | 870 | 768 | 1,738,475 | 634,550 | 274,850 | 163,196 |
| Lafayette town..... | 65 | 14,257 | 3,959 | 6 | 428 | 1,523 | 4,143 | 1,928 | 1,825 | 445 | 690,300 | 198,400 | 90,700 | 40,950 |
| La Grange town..... | 171 | 18,994 | 7,963 | 44 | 369 | 1,170 | 3,104 | 3,044 | 634 | 2,321 | 1,523,472 | 639,518 | 301,562 | 142,754 |
| Leon town..... | 133 | 21,350 | 8,236 | 44 | 369 | 2,125 | 6,520 | 1,253 | 1,887 | 916 | 1,451,825 | 519,175 | 227,850 | 157,850 |
| Lincoln town..... | 139 | 14,841 | 4,740 | 76 | 231 | 1,019 | 4,217 | 798 | 2,539 | 1,221 | 768,240 | 307,500 | 145,800 | 88,621 |
| Little Falls town..... | 213 | 37,021 | 11,726 | 238 | 840 | 4,126 | 11,141 | 2,217 | 5,853 | 850 | 1,405,185 | 631,795 | 291,150 | 150,095 |
| New Lyme town..... | 54 | 10,948 | 2,747 | 79 | 292 | 682 | 4,059 | 550 | 1,745 | 844 | 267,300 | 145,875 | 71,825 | 49,793 |
| Oakdale town..... | 126 | 18,326 | 6,737 | 77 | 565 | 1,107 | 5,473 | 1,509 | 1,489 | 1,369 | 1,074,685 | 506,052 | 225,310 | 109,526 |
| Portland town..... | 199 | 21,319 | 8,907 | 163 | 132 | 2,443 | 6,258 | 1,210 | 1,949 | 727 | 1,784,650 | 789,025 | 336,990 | 196,414 |
| Ridgeville town..... | 24 | 22,405 | 9,574 | 12 | 674 | 70 | 430 | 821 | 814 | 1,020 | 1,875,100 | 768,300 | 329,250 | 213,423 |
| Scott town..... | 156 | 5,614 | 3,14 | 12 | 674 | 70 | 430 | 821 | 814 | 2,179 | 133,220 | 48,500 | 21,925 | 10,225 |
| Sheldon town..... | 150 | 22,153 | 7,707 | 62 | 568 | 1,230 | 9,014 | 1,390 | 1,268 | 844 | 1,532,640 | 532,175 | 227,700 | 167,302 |
| Sparta town..... | 281 | 30,989 | 12,996 | 272 | 1,300 | 4,107 | 7,277 | 2,113 | 2,054 | 863 | 2,550,764 | 1,265,505 | 676,076 | 220,692 |
| Tomah town..... | 166 | 23,169 | 10,482 | 97 | 227 | 1,518 | 3,317 | 2,909 | 2,200 | 3,199 | 2,018,430 | 976,350 | 433,075 | 177,365 |
| Wellington town..... | 187 | 22,898 | 8,012 | 48 | 256 | 2,176 | 8,010 | 3,558 | 417 | 421 | 1,718,600 | 679,450 | 296,950 | 181,425 |
| Wells town..... | 116 | 20,204 | 7,064 | 67 | 121 | 1,173 | 8,122 | 1,392 | 835 | 830 | 1,141,825 | 456,975 | 189,050 | 125,323 |
| Wilton town..... | 171 | 22,617 | 9,297 | 78 | 88 | 1,071 | 5,436 | 3,914 | 1,893 | 842 | 1,683,600 | 638,950 | 277,550 | 169,848 |
| Oconto County | 2,784 | 305,804 | 122,410 | 1,683 | 8,449 | 25,301 | 72,084 | 29,350 | 18,722 | 27,835 | 19,165,659 | 8,159,799 | 3,908,405 | 2,257,601 |
| Abrams town..... | 116 | 11,865 | 4,798 | 89 | 344 | 1,474 | 3,483 | 753 | 393 | 534 | 754,230 | 315,310 | 145,310 | 80,143 |
| Armstrong town..... | 43 | 4,470 | 1,022 | 41 | 151 | 139 | 1,570 | 841 | 314 | 288 | 292,900 | 94,700 | 46,875 | 23,999 |
| Bngley town..... | 20 | 2,517 | 754 | 8 | 164 | 946 | 197 | 95 | 353 | 75 | 75,625 | 24,250 | 15,050 | 5,555 |
| Brazau town..... | 169 | 10,090 | 6,826 | 57 | 376 | 2,137 | 4,689 | 411 | 1,407 | 3,187 | 1,061,100 | 485,150 | 222,915 | 121,815 |
| Breed town..... | 72 | 8,284 | 2,871 | 19 | 197 | 510 | 3,416 | 253 | 343 | 675 | 400,490 | 172,201 | 86,125 | 48,595 |
| Chase town..... | 177 | 19,151 | 9,555 | 74 | 236 | 499 | 3,798 | 532 | 1,271 | 1,271 | 1,438,850 | 643,395 | 267,880 | 191,171 |
| Doty town..... | 12 | 1,690 | 314 | 1 | 94 | 694 | 116 | 116 | 323 | 119 | 64,250 | 19,850 | 12,875 | 3,640 |
| Gillett town..... | 193 | 18,799 | 8,189 | 70 | 818 | 1,810 | 2,751 | 2,103 | 1,325 | 1,724 | 1,590,490 | 665,510 | 295,800 | 156,078 |
| How town..... | 128 | 16,037 | 5,818 | 36 | 588 | 1,314 | 3,168 | 1,353 | 1,584 | 2,778 | 1,121,655 | 527,450 | 218,000 | 151,526 |
| Lena town..... | 175 | 18,755 | 7,940 | 41 | 288 | 1,108 | 4,151 | 2,879 | 746 | 1,062 | 1,422,125 | 629,400 | 269,575 | 158,550 |
| Little River town..... | 184 | 22,005 | 9,855 | 69 | 460 | 1,379 | 6,082 | 2,340 | 653 | 1,177 | 1,365,358 | 670,845 | 309,500 | 171,105 |
| Little Sranico town..... | 174 | 18,476 | 6,284 | 113 | 775 | 1,349 | 4,122 | 3,097 | 560 | 2,176 | 1,314,400 | 444,150 | 235,250 | 117,040 |
| Maple Valley town..... | 176 | 17,592 | 6,554 | 41 | 116 | 1,873 | 5,616 | 729 | 534 | 2,269 | 842,100 | 374,120 | 175,135 | 129,940 |
| Morgan town..... | 124 | 13,580 | 5,461 | 115 | 301 | 1,067 | 2,437 | 704 | 686 | 2,129 | 1,118,585 | 460,080 | 225,550 | 142,060 |
| Oconto town..... | 175 | 18,257 | 9,241 | 128 | 615 | 1,111 | 3,415 | 2,207 | 781 | 759 | 1,422,900 | 521,300 | 244,300 | 120,173 |
| Oconto Falls town..... | 166 | 18,219 | 7,696 | 204 | 1,192 | 3,147 | 5,010 | 2,224 | 880 | 531 | 969,471 | 456,735 | 205,155 | 124,305 |
| Pensaukee town..... | 135 | 15,079 | 6,030 | 160 | 751 | 818 | 2,869 | 2,440 | 298 | 459 | 1,57,500 | 52,500 | 27,875 | 11,800 |
| Riverview town..... | 33 | 3,980 | 938 | 37 | 20 | 219 | 1,537 | 177 | 2,1 | | | | | |

NUMBER OF FARMS, FARM ACREAGE, AND SPECIFIED FARM VALUES, BY COUNTIES AND MINOR CIVIL DIVISIONS: 1930—Continued

| COUNTY AND MINOR CIVIL DIVISION | Number of farms April 1, 1930 | ALL LAND IN FARMS, APRIL 1, 1930, CLASSIFIED ACCORDING TO USE IN 1929 | | | | | | | | SPECIFIED FARM VALUES, APRIL 1, 1930 | | | | |
|---------------------------------|-------------------------------|---|----------------------------|-------------------------|---------------------------|----------------------|----------------------|----------------------|---|--------------------------------------|--------------------------------------|---------------------------------|---------------------------------|--|
| | | All land in farms (acres) | Crop land | | | Pasture land | | | Wood-land not used for pasture (acres) | All other land in farms (acres) | Farm land and buildings (dollars) | All farm buildings (dollars) | Farmers' dwellings (dollars) | Farm implements and machinery (dollars) |
| | | | Crops harvested (acres) | Crop failure (acres) | Idle or fallow (acres) | Plow-able (acres) | Wood-land (acres) | All other (acres) | | | | | | |
| Oneida County—Continued. | | | | | | | | | | | | | | |
| Monroe town..... | 11 | 1,858 | 401 | 44 | 20 | 31 | 395 | 259 | 484 | 224 | 70,700 | 28,700 | 16,750 | 11,080 |
| Newbold town..... | 44 | 5,187 | 1,304 | 36 | 260 | 183 | 1,656 | 207 | 607 | 844 | 238,700 | 96,850 | 49,600 | 29,743 |
| Pelican town..... | 47 | 5,643 | 1,592 | 2 | 105 | 250 | 1,048 | 421 | 870 | 1,355 | 257,500 | 97,250 | 51,150 | 25,586 |
| Piehl town..... | 11 | 716 | 166 | 20 | 24 | 224 | 40 | 112 | 130 | 32,200 | 15,950 | 11,650 | 2,125 | |
| Pine Lake town..... | 41 | 7,983 | 2,332 | 52 | 200 | 197 | 235 | 641 | 1,405 | 306,200 | 119,350 | 51,850 | 21,560 | |
| Schoepke town..... | 46 | 6,201 | 845 | 40 | 12 | 19 | 4,040 | 98 | 730 | 301,100 | 125,410 | 81,900 | 13,900 | |
| Stella town..... | 16 | 7,494 | 2,086 | 744 | 510 | 325 | 52 | 2,371 | 1,606 | 252,500 | 72,250 | 26,450 | 30,650 | |
| Sugar Camp town..... | 88 | 9,873 | 2,198 | 112 | 311 | 348 | 3,914 | 298 | 1,092 | 549,675 | 257,600 | 139,990 | 57,253 | |
| Three Lakes town..... | 99 | 8,463 | 2,263 | 15 | 138 | 568 | 2,400 | 257 | 691 | 700,000 | 308,415 | 172,525 | 49,800 | |
| Tomahawk Lake town..... | 18 | 1,921 | 381 | 1 | 30 | 6 | 888 | 109 | 359 | 130,050 | 64,750 | 29,700 | 16,080 | |
| Woodboro town..... | 26 | 3,479 | 774 | 54 | 78 | 901 | 563 | 861 | 248 | 187,850 | 39,630 | 16,610 | 18,607 | |
| Woodruff town..... | 11 | 1,258 | 340 | 91 | 58 | 641 | 557 | 49 | 79 | 134,240 | 61,250 | 17,400 | 7,637 | |
| Outagamie County..... | 3,480 | 536,179 | 181,372 | 1,728 | 9,852 | 41,974 | 40,011 | 29,245 | 10,616 | 21,883 | 33,240,036 | 16,279,895 | 7,765,030 | 3,924,815 |
| Black Creek town..... | 180 | 18,720 | 9,576 | 94 | 730 | 2,481 | 2,367 | 1,260 | 1,261 | 945 | 1,742,105 | 817,820 | 392,150 | 246,223 |
| Bovina town..... | 139 | 15,624 | 6,734 | 153 | 958 | 2,188 | 2,196 | 1,211 | 825 | 1,320 | 1,002,815 | 511,130 | 293,200 | 139,025 |
| Buchanan town..... | 174 | 13,433 | 8,494 | 20 | 240 | 1,690 | 990 | 1,267 | 198 | 616 | 1,809,088 | 941,786 | 481,850 | 199,045 |
| Center town..... | 239 | 21,918 | 14,022 | 99 | 124 | 3,184 | 1,323 | 1,241 | 887 | 1,088 | 2,318,600 | 1,138,500 | 509,600 | 282,816 |
| Cleora town..... | 190 | 21,102 | 10,303 | 7 | 828 | 2,700 | 4,855 | 607 | 708 | 1,084 | 1,795,200 | 960,150 | 479,530 | 242,700 |
| Dale town..... | 155 | 16,348 | 8,165 | 85 | 1,220 | 1,549 | 889 | 1,156 | 517 | 2,827 | 1,906,900 | 954,950 | 436,250 | 249,890 |
| Deer Creek town..... | 184 | 20,132 | 10,272 | 244 | 343 | 1,968 | 2,783 | 3,811 | 470 | 741 | 1,458,575 | 641,025 | 308,350 | 164,620 |
| Ellington town..... | 193 | 20,973 | 11,224 | 176 | 286 | 2,314 | 1,476 | 2,911 | 1,124 | 1,462 | 2,157,875 | 1,144,600 | 463,050 | 329,127 |
| Freedom town..... | 235 | 23,516 | 15,407 | 51 | 89 | 4,193 | 1,267 | 1,610 | 68 | 851 | 2,183,600 | 1,169,450 | 607,700 | 299,783 |
| Grand Chute town..... | 313 | 19,705 | 12,464 | 68 | 130 | 3,154 | 564 | 1,206 | 437 | 1,682 | 3,082,671 | 1,331,839 | 723,050 | 260,785 |
| Greenville town..... | 207 | 21,169 | 12,275 | 56 | 988 | 3,110 | 1,455 | 268 | 786 | 2,281 | 2,632,200 | 1,393,340 | 673,350 | 338,984 |
| Hortonia town..... | 113 | 10,890 | 5,330 | 17 | 372 | 1,047 | 1,361 | 2,527 | 76 | 160 | 1,306,000 | 695,000 | 321,350 | 127,145 |
| Kaukauna town..... | 121 | 11,128 | 7,469 | 111 | 16 | 1,917 | 1,014 | 337 | 12 | 252 | 1,272,740 | 644,800 | 307,600 | 130,825 |
| Liberty town..... | 99 | 12,559 | 4,884 | 26 | 503 | 1,178 | 1,119 | 1,640 | 742 | 2,561 | 1,340,950 | 457,500 | 198,550 | 105,803 |
| Maine town..... | 130 | 14,102 | 4,610 | 122 | 765 | 1,478 | 4,568 | 1,618 | 752 | 589 | 689,050 | 331,400 | 160,350 | 71,270 |
| Maple Creek town..... | 131 | 14,206 | 6,856 | 82 | 373 | 981 | 1,501 | 2,287 | 600 | 1,466 | 1,340,950 | 691,850 | 274,325 | 178,988 |
| Oneida town..... | 205 | 19,301 | 8,689 | 166 | 877 | 642 | 6,411 | 1,964 | 355 | 1,097 | 1,618,790 | 669,305 | 269,625 | 136,945 |
| Osborn town..... | 105 | 12,077 | 6,538 | 47 | 18 | 1,369 | 1,144 | 1,483 | 416 | 1,082 | 954,810 | 375,850 | 184,400 | 98,995 |
| Seymour town..... | 224 | 21,277 | 12,562 | 33 | 322 | 3,574 | 2,418 | 1,412 | 299 | 667 | 2,127,225 | 1,083,000 | 579,450 | 265,068 |
| Vandenberg town..... | 123 | 7,999 | 5,558 | 69 | 190 | 1,557 | 290 | 97 | 35 | 203 | 1,113,252 | 626,000 | 291,300 | 116,204 |
| Ozaukee County..... | 1,671 | 131,893 | 81,835 | 481 | 1,315 | 15,057 | 11,330 | 9,187 | 4,845 | 8,243 | 19,799,340 | 8,435,315 | 4,292,100 | 1,837,219 |
| Belgium town..... | 209 | 22,111 | 14,766 | 94 | 98 | 3,857 | 1,103 | 267 | 669 | 1,257 | 2,611,340 | 1,059,400 | 520,200 | 205,741 |
| Cedarburg town..... | 231 | 17,478 | 10,342 | 43 | 68 | 1,170 | 1,815 | 2,735 | 471 | 834 | 2,980,725 | 1,285,305 | 688,550 | 271,686 |
| Fredonia town..... | 213 | 21,800 | 12,701 | 95 | 169 | 1,760 | 2,499 | 1,866 | 1,076 | 1,434 | 2,380,890 | 998,200 | 507,800 | 265,424 |
| Grafton town..... | 170 | 13,310 | 8,091 | 89 | 79 | 1,783 | 867 | 1,235 | 347 | 819 | 2,164,300 | 852,400 | 432,560 | 158,278 |
| Mequon town..... | 365 | 24,855 | 15,932 | 65 | 708 | 2,925 | 1,900 | 943 | 648 | 1,724 | 6,495,650 | 2,129,395 | 1,066,100 | 480,664 |
| Port Washington town..... | 152 | 12,493 | 7,689 | 18 | 113 | 1,981 | 660 | 806 | 260 | 985 | 1,670,795 | 748,275 | 410,350 | 159,451 |
| Saukville town..... | 231 | 20,046 | 12,123 | 77 | 80 | 1,571 | 2,486 | 1,335 | 1,184 | 1,190 | 2,595,640 | 1,362,340 | 660,600 | 305,995 |
| Pepin County..... | 939 | 134,836 | 59,069 | 442 | 4,326 | 7,537 | 36,796 | 6,158 | 12,940 | 7,368 | 7,908,810 | 3,060,270 | 1,470,675 | 706,589 |
| Albany town..... | 109 | 19,758 | 8,355 | 27 | 727 | 1,571 | 3,659 | 1,636 | 2,081 | 1,702 | 957,775 | 377,400 | 155,025 | 75,484 |
| Durand town..... | 55 | 9,519 | 3,722 | 116 | 179 | 884 | 2,047 | 988 | 1,000 | 886 | 487,450 | 137,800 | 64,700 | 25,454 |
| Frankfort town..... | 165 | 18,217 | 7,596 | 10 | 141 | 380 | 5,276 | 96 | 1,340 | 496 | 1,027,555 | 404,250 | 209,575 | 92,247 |
| Lima town..... | 127 | 24,335 | 11,635 | 216 | 1,657 | 1,862 | 2,420 | 1,307 | 3,264 | 1,975 | 1,615,110 | 805,400 | 234,750 | 122,670 |
| Pepin town..... | 190 | 24,584 | 10,649 | 90 | 464 | 1,572 | 6,096 | 1,583 | 3,254 | 946 | 1,560,485 | 647,600 | 345,025 | 151,890 |
| Stockholm town..... | 79 | 9,602 | 4,856 | 28 | 198 | 288 | 2,174 | 497 | 1,008 | 643 | 661,965 | 295,925 | 107,225 | 59,425 |
| Waterville town..... | 188 | 22,189 | 9,975 | 25 | 818 | 754 | 9,220 | 239 | 494 | 664 | 1,587,370 | 673,000 | 307,175 | 151,789 |
| Waubeek town..... | 26 | 6,432 | 2,581 | 145 | 246 | 2,902 | 112 | 300 | 146 | 321,700 | 107,900 | 47,100 | 27,630 | |
| Pierce County..... | 3,013 | 343,004 | 170,216 | 952 | 5,697 | 19,065 | 73,226 | 52,244 | 7,974 | 13,630 | 25,493,711 | 11,090,420 | 5,090,855 | 2,395,391 |
| Clifton town..... | 108 | 21,246 | 12,639 | 13 | 650 | 1,282 | 1,705 | 3,968 | 390 | 629 | 1,304,450 | 537,690 | 238,000 | 113,908 |
| Diamond Bluff town..... | 57 | 7,781 | 3,827 | 178 | 188 | 172 | 2,186 | 937 | 310 | 161 | 482,100 | 185,950 | 94,500 | 38,650 |
| Ellsworth town..... | 277 | 22,879 | 11,842 | 37 | 584 | 1,216 | 2,361 | 5,352 | 141 | 846 | 1,917,800 | 1,003,400 | 452,425 | 194,175 |
| El Paso town..... | 172 | 20,988 | 9,774 | 134 | 378 | 5,691 | 4,044 | 431 | 526 | 1,201,325 | 400,400 | 179,250 | 93,510 | |
| Gilman town..... | 226 | 21,261 | 10,523 | 2 | 13 | 1,057 | 7,496 | 969 | 168 | 1,033 | 1,665,450 | 931,700 | 422,900 | 162,486 |
| Hartland town..... | 212 | 22,305 | 11,307 | 296 | 199 | 1,457 | 3,688 | 3,323 | 988 | 1,047 | 1,820,080 | 775,725 | 348,900 | 166,086 |
| Isabelle town..... | 40 | 4,914 | 1,978 | 150 | 146 | 769 | 1,199 | 150 | 522 | 310,755 | 110,050 | 60,700 | 24,820 | |
| Maiden Rock town..... | 214 | 25,633 | 12,613 | 33 | 170 | 1,635 | 6,275 | 2,885 | 1,349 | 673 | 1,763,710 | 752,600 | 337,750 | 139,137 |
| Martell town..... | 195 | 23,259 | 11,260 | 39 | 398 | 1,443 | 5,391 | 3,567 | 182 | 988 | 1,782,220 | 765,275 | 369,900 | 174,381 |
| Oak Grove town..... | 158 | 23,828 | 13,703 | 199 | 1,012 | 1,799 | 1,359 | 4,694 | 544 | 558 | 1,351,590 | 694,920 | 237,000 | 88,165 |
| River Falls town..... | 215 | 26,095 | 13,459 | 65 | 439 | 1,121 | 3,674 | 6,045 | 314 | 1,578 | 1,796,025 | 717,300 | 342,270 | 191,898 |
| Rock Elm town..... | 181 | 20,629 | 9,656 | 50 | 508 | 1,890 | 5,188 | 2,509 | 184 | 674 | 1,938,450 | 855,800 | 419,850 | 202,205 |
| Salem town..... | 169 | 21,643 | 9,455 | 27 | 46 | 1,468 | 6,737 | 2,336 | 765 | 779 | 1,392,525 | 651,880 | 285,940 | 180,483 |
| Spring Lake town..... | 182 | 19,483 | 7,490 | 7 | 702 | 807 | 7,090 | 2,116 | 324 | 977 | 1,998,285 | 804,330 | 354,200 | 107,247 |
| Trenton town..... | 160 | 15,197 | 7,385 | 72 | 265 | 248 | 1,157 | 4,590 | 723 | 757 | 1,095,731 | 466,440 | 260,495 | 61,265 |
| Trimabelle town..... | 243 | 22,732 | 12,388 | 67 | 184 | 879 | 4,849 | 3,461 | 243 | 661 | 1,666,040 | 693,685 | 280,900 | 161,005 |
| Union town..... | 204 | 23,021 | 10,987 | 45 | 56 | 2,067 | 7,640 | 279 | 767 | 1,211 | 1,998,175 | 843,275 | 405,975 | 217,370 |
| Polk County..... | 4,142 | 444,911 | 171,746 | 1,018 | 2,716 | | | | | | | | | |

AGRICULTURE—WISCONSIN

NUMBER OF FARMS, FARM ACREAGE, AND SPECIFIED FARM VALUES, BY COUNTIES AND MINOR CIVIL DIVISIONS: 1930—Continued

| COUNTY AND MINOR CIVIL DIVISION | Number of farms April 1, 1930 | ALL LAND IN FARMS, APRIL 1, 1930, CLASSIFIED ACCORDING TO USE IN 1929 | | | | | | | | SPECIFIED FARM VALUES, APRIL 1, 1930 | | | | |
|---------------------------------|-------------------------------|---|----------------------------|-------------------------|---------------------------|----------------------|----------------------|----------------------|---|--------------------------------------|--------------------------------------|---------------------------------|---------------------------------|--|
| | | All land in farms (acres) | Crop land | | | Pasture land | | | Wood-land not used for pasture (acres) | All other land in farms (acres) | Farm land and buildings (dollars) | All farm buildings (dollars) | Farmers' dwellings (dollars) | Farm implements and machinery (dollars) |
| | | | Crops harvested (acres) | Crop failure (acres) | Idle or fallow (acres) | Plow-able (acres) | Wood-land (acres) | All other (acres) | | | | | | |
| Polk County—Continued. | | | | | | | | | | | | | | |
| Clayton town..... | 206 | 19,930 | 7,700 | 42 | 384 | 951 | 8,716 | 605 | 255 | 1,277 | 1,714,743 | 711,338 | 362,650 | 155,854 |
| Clear Lake town..... | 260 | 23,612 | 10,218 | 17 | 86 | 3,861 | 8,123 | 594 | 132 | 578 | 1,764,320 | 862,530 | 448,280 | 176,953 |
| Eureka town..... | 299 | 29,402 | 12,124 | 28 | 34 | 747 | 7,635 | 6,561 | 288 | 1,965 | 2,156,235 | 1,025,185 | 621,650 | 232,227 |
| Farmington town..... | 157 | 27,045 | 12,711 | 10 | 23 | 2,607 | 6,928 | 721 | 2,346 | 1,699 | 1,872,695 | 930,191 | 422,800 | 229,870 |
| Garfield town..... | 167 | 19,274 | 9,096 | 6 | 17 | 894 | 5,530 | 1,479 | 247 | 2,065 | 1,882,395 | 533,170 | 264,330 | 150,458 |
| Georgetown town..... | 97 | 10,881 | 3,923 | 23 | 88 | 672 | 4,000 | 558 | 517 | 1,100 | 733,600 | 313,650 | 132,000 | 68,445 |
| Johnstown town..... | 85 | 10,734 | 3,284 | 1 | ----- | 234 | 5,466 | 222 | 353 | 1,174 | 508,000 | 203,500 | 91,675 | 36,315 |
| Laketown town..... | 197 | 20,159 | 7,340 | 18 | 184 | 268 | 9,702 | 454 | 75 | 2,118 | 1,482,500 | 623,490 | 316,400 | 149,500 |
| Lincoln town..... | 224 | 22,864 | 9,889 | 80 | 179 | 805 | 7,373 | 1,450 | 424 | 2,464 | 1,684,900 | 829,675 | 427,900 | 183,964 |
| Lorain town..... | 108 | 13,719 | 3,804 | 23 | 8 | 631 | 6,119 | 1,455 | 1,455 | 316 | 656,225 | 238,460 | 115,010 | 70,317 |
| Luck town..... | 173 | 13,130 | 4,609 | 117 | 30 | 548 | 6,568 | 363 | 701 | 194 | 1,143,380 | 578,400 | 310,650 | 93,125 |
| McKinley town..... | 85 | 11,279 | 2,967 | 2 | 20 | 328 | 6,433 | 468 | 290 | 771 | 529,910 | 195,405 | 82,890 | 47,915 |
| Milltown town..... | 198 | 16,546 | 7,093 | 46 | 16 | 890 | 6,374 | 183 | 422 | 1,532 | 1,690,075 | 776,175 | 378,300 | 150,760 |
| Oseola town..... | 184 | 22,288 | 9,096 | 67 | 209 | 1,191 | 8,805 | 437 | 1,177 | 1,216 | 1,328,380 | 580,980 | 296,000 | 126,967 |
| St. Croix Falls town..... | 224 | 20,415 | 8,857 | 36 | 53 | 1,382 | 5,661 | 2,864 | 658 | 904 | 1,596,625 | 749,775 | 344,675 | 154,550 |
| Sterling town..... | 96 | 14,285 | 4,361 | 173 | 524 | 322 | 3,729 | 3,704 | 261 | 1,211 | 609,865 | 245,200 | 123,400 | 73,225 |
| West Sweden town..... | 195 | 17,660 | 5,211 | 100 | 22 | 817 | 4,683 | 5,114 | 1,031 | 672 | 1,355,185 | 532,830 | 293,225 | 112,062 |
| Portage County..... | 3,016 | 419,614 | 177,551 | 2,502 | 22,740 | 42,622 | 65,975 | 43,011 | 35,989 | 22,324 | 2,583,737 | 2,299,600 | 4,423,580 | 2,125,545 |
| Alban town..... | 166 | 20,068 | 7,713 | 11 | 161 | 747 | 5,657 | 1,190 | 3,420 | 1,169 | 1,279,000 | 529,800 | 237,460 | 127,605 |
| Almond town..... | 152 | 24,763 | 13,191 | 236 | 4,394 | 2,788 | 2,054 | 304 | 1,177 | 621 | 1,070,825 | 465,000 | 210,700 | 127,615 |
| Amherst town..... | 220 | 25,940 | 12,355 | 12 | 376 | 1,028 | 4,741 | 3,226 | 1,912 | 2,290 | 1,948,720 | 898,455 | 494,260 | 209,531 |
| Belmont town..... | 130 | 19,120 | 7,994 | 98 | 3,089 | 2,910 | 1,717 | 685 | 1,683 | 944 | 937,990 | 454,300 | 181,590 | 97,370 |
| Buena Vista town..... | 181 | 30,573 | 15,169 | 440 | 751 | 5,826 | 3,678 | 1,715 | 1,493 | 1,701 | 1,684,520 | 543,575 | 281,200 | 131,863 |
| Carson town..... | 264 | 31,236 | 12,928 | 241 | 633 | 922 | 3,923 | 8,596 | 547 | 3,416 | 1,743,432 | 686,202 | 353,490 | 164,500 |
| Dewey town..... | 123 | 19,945 | 9,081 | 20 | 96 | 2,265 | 1,021 | 1,433 | 5,348 | 681 | 996,400 | 580,470 | 237,325 | 134,665 |
| Eau Claire town..... | 222 | 24,374 | 8,751 | 104 | 515 | 945 | 5,666 | 6,501 | 845 | 986 | 1,327,765 | 614,490 | 237,325 | 134,665 |
| Grant town..... | 99 | 26,892 | 9,302 | 302 | 1,527 | 2,151 | 6,005 | 3,638 | 768 | 3,144 | 1,625,622 | 743,259 | 410,323 | 200,450 |
| Hull town..... | 209 | 21,393 | 9,534 | 72 | 1,279 | 940 | 4,780 | 1,152 | 2,779 | 857 | 1,060,773 | 410,323 | 200,450 | 81,121 |
| Lanark town..... | 171 | 22,285 | 9,013 | 96 | 1,117 | 2,891 | 5,495 | 1,225 | 1,204 | 1,874 | 1,322,050 | 557,900 | 252,950 | 120,430 |
| Linwood town..... | 124 | 15,143 | 4,273 | 87 | 280 | 113 | 26 | 8,394 | 2,313 | 1,741 | 1,406,825 | 564,350 | 251,490 | 148,650 |
| New Hope town..... | 165 | 21,235 | 8,343 | 17 | 143 | 787 | 7,102 | 776 | 649 | 649 | 1,168,200 | 252,200 | 123,525 | 41,110 |
| Pine Grove town..... | 103 | 19,605 | 7,967 | 327 | 3,694 | 3,790 | 2,052 | 921 | 1,479 | 1,121 | 1,217,300 | 438,400 | 236,800 | 110,075 |
| Plover town..... | 161 | 24,895 | 11,513 | 158 | 3,068 | 4,539 | 4,538 | 2,052 | 490 | 7,335 | 1,802,690 | 841,785 | 428,610 | 172,543 |
| Sharon town..... | 280 | 37,308 | 13,549 | 32 | 408 | 4,351 | 6,370 | 621 | 1,950 | 2,156 | 2,098,865 | 918,690 | 417,340 | 207,973 |
| Stockton town..... | 256 | 34,839 | 16,855 | 132 | 1,241 | 6,271 | 4,259 | 1,950 | 2,156 | 1,966 | 2,098,865 | 918,690 | 417,340 | 207,973 |
| Price County..... | 1,997 | 182,778 | 37,275 | 553 | 1,176 | 6,907 | 68,178 | 20,023 | 29,745 | 19,611 | 7,613,536 | 4,547,390 | 1,811,190 | 756,779 |
| Catawba town..... | 101 | 9,738 | 2,120 | ----- | 14 | 438 | 4,213 | 121 | 2,576 | 256 | 468,210 | 207,500 | 89,125 | 44,273 |
| Eisenstein town..... | 110 | 9,695 | 1,703 | ----- | 83 | 430 | 4,030 | 246 | 1,046 | 1,127 | 266,190 | 115,530 | 49,885 | 44,685 |
| Elk town..... | 128 | 16,694 | 2,202 | 9 | 253 | 1,017 | 5,215 | 613 | 5,671 | 1,614 | 578,075 | 229,620 | 121,435 | 44,685 |
| Emery town..... | 110 | 9,707 | 1,673 | 37 | 117 | 348 | 3,859 | 1,148 | 1,573 | 922 | 322,564 | 147,620 | 78,549 | 33,955 |
| Fifield town..... | 80 | 7,833 | 1,578 | 46 | 15 | 80 | 4,069 | 49 | 1,414 | 582 | 285,212 | 149,740 | 71,540 | 30,179 |
| Flambeau town..... | 61 | 4,708 | 1,018 | 5 | ----- | 57 | 2,594 | 298 | 99 | 665 | 204,300 | 91,725 | 49,325 | 24,160 |
| Georgetown town..... | 59 | 5,430 | 1,131 | 15 | 5 | 67 | 2,669 | 198 | 176 | 1,169 | 249,495 | 109,875 | 54,775 | 22,536 |
| Hackett town..... | 46 | 4,708 | 747 | 25 | 1 | 109 | 2,184 | 315 | 1,079 | 246 | 143,670 | 54,390 | 27,735 | 12,600 |
| Harmony town..... | 69 | 6,050 | 1,356 | 30 | 36 | 219 | 2,422 | 262 | 372 | 1,353 | 293,730 | 122,325 | 60,990 | 32,030 |
| Hill town..... | 83 | 7,273 | 1,240 | ----- | 2 | 163 | 3,911 | 133 | 1,352 | 472 | 269,540 | 149,025 | 87,390 | 36,500 |
| Kennan town..... | 122 | 10,792 | 2,304 | 24 | 16 | 456 | 5,025 | 256 | 2,159 | 512 | 441,380 | 173,030 | 88,450 | 41,191 |
| Knox town..... | 154 | 12,384 | 2,385 | 39 | ----- | 17 | 3,183 | 5,894 | 422 | 444 | 766,590 | 361,250 | 165,875 | 69,923 |
| Lake town..... | 145 | 13,905 | 3,102 | 61 | 29 | 415 | 4,873 | 620 | 2,176 | 2,029 | 601,478 | 302,335 | 161,990 | 82,955 |
| Osage town..... | 251 | 24,340 | 5,895 | 104 | 41 | 220 | 4,630 | 6,343 | 4,155 | 2,752 | 939,150 | 498,330 | 241,000 | 145,350 |
| Prentice town..... | 118 | 10,142 | 2,042 | 58 | 111 | 519 | 4,317 | 692 | 966 | 1,478 | 439,330 | 229,150 | 119,300 | 40,794 |
| Spirit town..... | 102 | 10,837 | 1,944 | 41 | 76 | 323 | 5,188 | 345 | 2,655 | 313 | 501,320 | 238,425 | 119,300 | 40,794 |
| Worcester town..... | 260 | 19,226 | 4,835 | 59 | 377 | 1,329 | 5,796 | 2,320 | 1,855 | 2,655 | 1,078,765 | 489,625 | 223,730 | 117,873 |
| Racine County..... | 1,854 | 175,203 | 106,022 | 2,105 | 6,085 | 14,279 | 17,028 | 18,188 | 1,360 | 12,176 | 26,678,684 | 10,598,617 | 5,141,905 | 2,366,432 |
| Burlington town..... | 172 | 20,761 | 10,085 | 349 | 110 | 794 | 3,166 | 3,953 | 675 | 1,729 | 2,300,552 | 1,057,530 | 488,100 | 234,369 |
| Caladonia town..... | 334 | 21,740 | 15,610 | 147 | 239 | 1,943 | 1,184 | 1,202 | 260 | 1,155 | 4,957,045 | 2,025,065 | 1,132,000 | 394,738 |
| Dover town..... | 157 | 21,124 | 12,311 | 442 | 666 | 2,342 | 2,337 | 1,693 | 172 | 1,161 | 2,365,508 | 963,390 | 414,105 | 206,338 |
| Mount Pleasant town..... | 277 | 20,122 | 13,893 | 206 | 1,284 | 2,443 | 3,844 | 819 | 45 | 1,285 | 5,053,450 | 1,542,460 | 793,690 | 418,162 |
| Norway town..... | 163 | 18,763 | 10,436 | 212 | 197 | 768 | 3,036 | 2,227 | 25 | 1,822 | 2,697,378 | 854,720 | 407,605 | 182,147 |
| Raymond town..... | 282 | 21,104 | 14,221 | 27 | 649 | 2,079 | 1,339 | 1,325 | 48 | 1,416 | 3,163,225 | 1,352,000 | 632,075 | 298,790 |
| Rochester town..... | 81 | 10,638 | 5,469 | 155 | 346 | 880 | 2,008 | 821 | 96 | 983 | 1,194,055 | 560,700 | 241,000 | 145,350 |
| Waterford town..... | 175 | 19,857 | 10,899 | 251 | 1,117 | 1,021 | 2,676 | 2,255 | 77 | 1,559 | 2,397,910 | 1,035,370 | 496,850 | 239,691 |
| Yorkville town..... | 213 | 21,104 | 13,068 | 316 | 1,487 | 2,009 | 936 | 2,043 | 62 | 1,153 | 3,297,500 | 1,162,125 | 543,690 | 246,706 |
| Richland County..... | 2,442 | 357,898 | 123,956 | 753 | 5,059 | 31,708 | 116,089 | 53,881 | 10,612 | 13,840 | 25,167,067 | 8,927,227 | 3,884,145 | 1,836,166 |
| Akan town..... | 154 | 21,898 | 7,475 | 71 | 190 | 1,187 | 10,370 | 1,286 | 166 | 1,153 | 1,236,000 | 415,625 | 203,665 | 95,860 |
| Bloom town..... | 155 | 22,307 | 8,137 | 36 | 55 | 2,691 | 5,421 | 4,535 | 328 | 899 | 1,428,875 | 478,425 | 222,425 | 114,131 |
| Buena Vista town..... | 137 | 23,145 | 8,121 | 58 | ----- | 1,750 | 2,296 | 6,584 | 3,315 | 322 | 1,731,225 | 561,625 | 268,040 | 137,335 |
| Dayton town..... | 167 | 22,316 | 7,204 | | | | | | | | | | | |

AGRICULTURE—WISCONSIN

NUMBER OF FARMS, FARM ACREAGE AND SPECIFIED FARM VALUES, BY COUNTIES AND MINOR CIVIL DIVISIONS: 1930—Continued

| COUNTY AND MINOR CIVIL DIVISION | Number of farms April 1, 1930 | ALL LAND IN FARMS, APRIL 1, 1930, CLASSIFIED ACCORDING TO USE IN 1929 | | | | | | | | | SPECIFIED FARM VALUES, APRIL 1, 1930 | | | |
|---------------------------------|-------------------------------|---|----------------------------|-------------------------|---------------------------|----------------------|----------------------|----------------------|---|------------------------------------|--------------------------------------|---------------------------------|---------------------------------|--|
| | | All land in farms (acres) | Crop land | | | Pasture land | | | Wood-land not used for pasture (acres) | All other land in farms (acres) | Farm land and buildings (dollars) | All farm buildings (dollars) | Farmers' dwellings (dollars) | Farm implements and machinery (dollars) |
| | | | Crops harvested (acres) | Crop failure (acres) | Idle or fallow (acres) | Plow-able (acres) | Wood-land (acres) | All other (acres) | | | | | | |
| | | | | | | | | | | | | | | |
| Rock County | 3,361 | 418,162 | 249,982 | 3,746 | 15,943 | 57,147 | 24,724 | 39,133 | 5,717 | 21,790 | 39,512,478 | 16,895,078 | 7,537,150 | 3,286,313 |
| Avon town..... | 138 | 19,730 | 8,677 | 178 | 1,505 | 1,807 | 1,271 | 3,443 | 749 | 2,100 | 1,117,152 | 462,780 | 217,000 | 97,504 |
| Beloit town..... | 154 | 18,161 | 11,031 | 294 | 1,950 | 2,319 | 499 | 1,583 | 115 | 370 | 1,994,722 | 837,320 | 404,398 | 158,230 |
| Bradford town..... | 137 | 21,874 | 14,549 | 155 | 792 | 4,106 | 470 | 757 | 114 | 931 | 2,300,490 | 840,682 | 306,800 | 181,210 |
| Center town..... | 173 | 21,001 | 12,313 | 108 | 1,237 | 4,528 | 752 | 590 | 181 | 1,292 | 1,793,255 | 895,350 | 409,225 | 164,495 |
| Clinton town..... | 189 | 22,555 | 14,546 | 350 | 304 | 2,844 | 1,220 | 1,975 | 145 | 1,171 | 2,599,232 | 1,229,112 | 453,100 | 254,249 |
| Fulton town..... | 205 | 19,993 | 10,793 | 188 | 488 | 1,395 | 2,437 | 3,918 | 138 | 636 | 2,030,115 | 968,750 | 502,410 | 177,646 |
| Janesville town..... | 188 | 20,800 | 13,343 | 11 | 1,589 | 3,016 | 1,068 | 727 | 364 | 682 | 2,499,520 | 1,055,825 | 541,550 | 195,974 |
| Johnstown town..... | 148 | 15,307 | 11,390 | 65 | 394 | 2,171 | 2,604 | 774 | 197 | 772 | 2,371,189 | 937,000 | 404,700 | 159,233 |
| La Prairie town..... | 160 | 21,954 | 14,021 | 114 | 172 | 3,692 | 1,563 | 693 | 392 | 1,317 | 2,078,850 | 819,230 | 314,550 | 183,054 |
| Lima town..... | 142 | 22,216 | 15,873 | 102 | 418 | 3,440 | 91 | 834 | 96 | 1,016 | 2,719,350 | 1,035,330 | 465,050 | 172,830 |
| Magnolia town..... | 165 | 20,662 | 12,024 | 347 | 555 | 2,075 | 1,956 | 2,851 | 218 | 2,190 | 1,881,585 | 956,570 | 381,225 | 160,054 |
| Milton town..... | 172 | 18,987 | 11,531 | 202 | 446 | 2,446 | 1,125 | 3,178 | 312 | 1,122 | 1,492,323 | 645,917 | 256,800 | 157,031 |
| Newark town..... | 108 | 23,005 | 11,642 | 172 | 391 | 3,082 | 1,621 | 884 | 239 | 1,036 | 1,802,277 | 772,600 | 366,245 | 145,553 |
| Plymouth town..... | 191 | 20,731 | 11,998 | 266 | 1,885 | 1,574 | 1,373 | 3,974 | 743 | 1,213 | 1,481,510 | 738,545 | 342,450 | 140,298 |
| Porter town..... | 170 | 22,378 | 13,075 | 256 | 204 | 3,170 | 1,721 | 3,188 | 281 | 903 | 1,699,771 | 659,135 | 325,850 | 112,587 |
| Rock town..... | 145 | 17,825 | 10,484 | 485 | 378 | 2,979 | 1,967 | 2,129 | 274 | 1,025 | 1,821,055 | 806,560 | 291,800 | 133,940 |
| Spring Valley town..... | 181 | 22,362 | 11,535 | 149 | 1,037 | 2,706 | 1,124 | 1,917 | 74 | 597 | 1,761,700 | 683,500 | 332,500 | 159,292 |
| Turtle town..... | 179 | 20,648 | 13,574 | 105 | 644 | 2,815 | 1,173 | 3,499 | 606 | 1,706 | 1,446,060 | 687,500 | 308,125 | 128,125 |
| Union town..... | 190 | 23,050 | 14,046 | 60 | 686 | 4,921 | 1,082 | 790 | 80 | 815 | 2,339,705 | 919,630 | 443,050 | 177,954 |
| | | | | | | | | | | | 2,232,542 | 943,702 | 410,202 | 177,954 |
| Rusk County | 2,058 | 200,049 | 53,138 | 195 | 391 | 5,699 | 61,185 | 37,116 | 16,458 | 25,869 | 9,638,375 | 3,579,548 | 1,810,960 | 952,955 |
| Atlanta town..... | 133 | 15,319 | 4,060 | 25 | 528 | 4,074 | 5,147 | 80 | 1,399 | 749,975 | 301,215 | 165,415 | 59,841 | |
| Big Bend town..... | 88 | 2,269 | 2,269 | 19 | 94 | 86 | 2,299 | 1,669 | 2,542 | 372,055 | 137,455 | 60,260 | 41,316 | |
| Big Falls town..... | 11 | 1,280 | 212 | --- | --- | --- | 483 | --- | --- | 62 | 11,080 | 6,960 | 2,425 | |
| Cedar Rapids town..... | 16 | 1,168 | 189 | --- | --- | --- | 50 | --- | --- | 55 | 14,800 | 0,000 | 3,688 | |
| Dewey town..... | 116 | 10,297 | 3,189 | 26 | 525 | 4,249 | 70 | 1,351 | 887 | 44,800 | 200,325 | 180,175 | 65,918 | |
| Flambeau town..... | 121 | 10,370 | 2,710 | 30 | 130 | 2,889 | 2,694 | 1,215 | 722 | 611,750 | 270,500 | 126,125 | 64,340 | |
| Grant town..... | 186 | 12,479 | 4,160 | 21 | 60 | 241 | 3,366 | 607 | 1,620 | 741,290 | 321,392 | 177,900 | 75,397 | |
| Grow town..... | 113 | 11,409 | 3,296 | --- | --- | --- | 106 | 4,500 | 335 | 3,168 | 709,130 | 270,968 | 116,840 | |
| Hawkins town..... | 64 | 5,778 | 1,496 | 25 | 3 | 77 | 2,665 | 30 | 1,290 | 192 | 283,000 | 95,160 | 53,475 | |
| Hubbard town..... | 23 | 3,367 | 576 | --- | --- | --- | 14 | 1,404 | 350 | 917 | 127,500 | 47,500 | 16,960 | |
| Lawrence town..... | 39 | 4,570 | 1,014 | 13 | 10 | 170 | 1,252 | 448 | 1,668 | 207,040 | 87,610 | 29,590 | 24,300 | |
| Marshall town..... | 183 | 15,462 | 4,237 | 10 | 80 | 3,816 | 3,927 | 1,407 | 1,985 | 800,730 | 289,725 | 146,540 | 67,454 | |
| Murry town..... | 92 | 8,267 | 2,245 | 2 | 153 | 1,972 | 2,663 | 593 | 639 | 373,850 | 108,650 | 57,700 | 35,440 | |
| Richland town..... | 50 | 5,019 | 1,179 | 8 | 33 | 188 | 1,934 | 693 | 891 | 93 | 241,050 | 76,056 | 38,475 | |
| Rusk town..... | 109 | 11,279 | 2,928 | 7 | 9 | 249 | 4,816 | 1,041 | 613 | 1,016 | 451,475 | 167,450 | 80,860 | |
| South Fork town..... | 58 | 4,048 | 1,038 | --- | --- | --- | 82 | 2,244 | 450 | 234 | 193,100 | 53,450 | 26,725 | |
| Strickland town..... | 100 | 10,871 | 2,462 | 3 | 120 | 5,939 | 70 | 472 | 1,805 | 336,100 | 150,100 | 70,135 | 34,005 | |
| Stubbins town..... | 163 | 15,806 | 4,518 | 26 | 10 | 456 | 6,390 | 1,225 | 1,508 | 1,673 | 632,350 | 214,170 | 108,365 | |
| Thornapple town..... | 144 | 14,694 | 4,748 | 6 | 37 | 2,413 | 900 | 3,435 | 108 | 2,927 | 880,750 | 281,550 | 166,450 | |
| True town..... | 95 | 8,337 | 2,332 | 6 | 59 | 29 | 5,287 | 26 | 390 | 208 | 402,950 | 173,000 | 87,200 | |
| Washington town..... | 38 | 7,261 | 1,625 | 4 | --- | --- | 190 | 2,655 | 1,641 | 159 | 283,600 | 85,575 | 36,400 | |
| Wilkinson town..... | 18 | 2,308 | --- | --- | --- | --- | 66 | 1,042 | 31 | 655 | 56,200 | 17,425 | 8,630 | |
| Willard town..... | 99 | 7,147 | 1,625 | --- | --- | --- | 1,346 | 2,159 | 803 | 1,186 | 315,790 | 119,300 | 57,250 | |
| Wilson town..... | 30 | 2,590 | 535 | --- | --- | --- | 325 | 1,048 | --- | 82 | 116,400 | 44,800 | 26,500 | |
| St. Croix County | 3,321 | 427,556 | 237,808 | 1,141 | 5,911 | 50,405 | 70,729 | 31,374 | 7,285 | 22,905 | 28,939,354 | 13,973,704 | 5,739,925 | 3,042,442 |
| Baldwin town..... | 261 | 20,968 | 11,806 | 10 | 32 | 4,596 | 2,615 | 531 | 184 | 1,104 | 1,708,609 | 990,314 | 400,070 | |
| Cady town..... | 214 | 22,309 | 9,233 | 7 | 5 | 630 | 8,217 | 3,215 | 75 | 927 | 1,830,240 | 853,400 | 353,460 | |
| Cylon town..... | 128 | 19,519 | 10,249 | 74 | 149 | 1,247 | 3,450 | 1,099 | 780 | 2,471 | 1,967,922 | 589,720 | 240,500 | |
| Eau Claire town..... | 209 | 19,993 | 10,214 | 11 | 69 | 590 | 3,060 | 4,070 | 79 | 780 | 1,647,625 | 666,495 | 323,825 | |
| Emerald town..... | 174 | 21,386 | 12,138 | 32 | 336 | 2,810 | 3,829 | 1,778 | 658 | 1,000,400 | 545,200 | 236,950 | | |
| Erin Prairie town..... | 102 | 19,974 | 12,034 | 130 | 606 | 3,718 | 3,498 | 1,783 | 753 | 1,148,820 | 556,100 | 233,950 | | |
| Forest town..... | 151 | 18,455 | 7,912 | --- | --- | --- | 944 | 9,106 | 169 | 157 | 1,364,000 | 667,160 | 280,620 | |
| Glenwood town..... | 227 | 21,911 | 10,209 | 15 | 175 | 834 | 8,901 | 1,050 | 508 | 1,354,000 | 667,160 | 280,620 | | |
| Hammond town..... | 167 | 21,315 | 14,436 | --- | --- | --- | 122 | 4,337 | 515 | 560 | 1,746,100 | 846,050 | 370,950 | |
| Hudson town..... | 108 | 18,266 | 9,945 | 99 | 449 | 2,697 | 2,234 | 2,245 | 1,140 | 1,649,336 | 924,764 | 238,500 | | |
| Kinnickinnic town..... | 131 | 21,597 | 12,663 | 118 | 348 | 2,116 | 3,003 | 1,884 | 600 | 1,338,496 | 600,417 | 283,150 | | |
| Pleasant Valley town..... | 99 | 10,110 | 6,630 | 15 | 100 | 1,889 | 466 | 440 | 62 | 499 | 1,686,110 | 650,450 | 151,200 | |
| Richmond town..... | 118 | 21,249 | 12,949 | 67 | 1,138 | 3,794 | 1,123 | 629 | 85 | 1,494 | 1,556,325 | 307,825 | 141,800 | |
| Rush River town..... | 95 | 11,885 | 7,746 | 81 | 30 | 1,285 | 1,340 | 585 | 336 | 492 | 1,304,555 | 663,335 | 287,300 | |
| St. Joseph town..... | 107 | 18,503 | 10,260 | 168 | 291 | 2,508 | 2,897 | 700 | 684 | 995 | 874,025 | 388,550 | 140,450 | |
| Somerset town..... | 186 | 28,936 | 15,285 | 88 | 193 | 4,076 | 4,996 | 387 | 609 | 3,302 | 1,107,010 | 448,600 | 188,550 | |
| Springfield town..... | 228 | 22,624 | 10,756 | 24 | 15 | 842 | 4,321 | 5,679 | 134 | 853 | 1,250,280 | 673,720 | 318,350 | |
| Stanton town..... | 132 | 21,614 | 13,989 | 10 | 247 | 3,271 | 1,911 | 579 | 413 | 1,194 | 1,618,511 | 749,074 | 357,600 | |
| Star Prairie town..... | 156 | 22,075 | 12,307 | 77 | 80 | 2,365 | 3,458 | 1,867 | 723 | 1,192 | 1,397,270 | 609,650 | 304,850 | |
| Troy town..... | 137 | 23,673 | 13,575 | 60 | 611 | 2,519 | 2,044 | 2,869 | 612 | 1,363 | 1,597,065 | 636,760 | 268,600 | |
| Warren town..... | 121 | 21,174 | 13,470 | 35 | 650 | 4,127 | 917 | 269 | 793 | 1,451,000 | 711,400 | 321,600 | | |
| Sauk County | 3,485 | 490,412 | 207,462 | 2,316 | 11,575 | 32,797 | 98,587 | 71,645 | 35,421 | 30,609 | 38,138,973 | 15,767,960 | 6,884,439 | 3,732,359 |
| Baraboo town..... | 241 | 21,665 | 10,615 | 104 | 343 | 1,606 | 4,174 | 3,082 | 1,275 | 666 | 2,533,680 | 1,085,130 | 523,895 | |
| Bear Creek town..... | 156 | 30,448 | 9,239 | 93 | 333 | 922 | 10,335 | 7,510 | 729 | 1,251 | 1,955,150 | 828,400 | 285,450 | |
| Dellona town..... | 107 | 10,558 | 7,353 | 192 | 1,298 | 1,559 | 2,845 | 1,272 | 2,781 | 2,290 | 884,200 | 310,110 | 146,260 | |
| Delton town..... | 132 | 16,986 | 7,654 | 80 | 878 | 1,084 | 3,336 | 2,261 | 639 | 1,054 | | | | |

AGRICULTURE—WISCONSIN

697

NUMBER OF FARMS, FARM ACREAGE, AND SPECIFIED FARM VALUES, BY COUNTIES AND MINOR CIVIL DIVISIONS: 1930—Continued

| COUNTY AND MINOR CIVIL DIVISION | Number of farms April 1, 1930 | ALL LAND IN FARMS, APRIL 1, 1930, CLASSIFIED ACCORDING TO USE IN 1929 | | | | | | | SPECIFIED FARM VALUES, APRIL 1, 1930 | | | | | |
|--|-------------------------------|---|-------------------------|----------------------|------------------------|-------------------|-------------------|-------------------|--|---------------------------------|-----------------------------------|------------------------------|------------------------------|---|
| | | All land in farms (acres) | Crop land | | | Pasture land | | | Wood-land not used for pasture (acres) | All other land in farms (acres) | Farm land and buildings (dollars) | All farm buildings (dollars) | Farmers' dwellings (dollars) | Farm implements and machinery (dollars) |
| | | | Crops harvested (acres) | Crop failure (acres) | Idle or fallow (acres) | Plow-able (acres) | Wood-land (acres) | All other (acres) | | | | | | |
| | | | | | | | | | | | | | | |
| Sank County—Continued. | | | | | | | | | | | | | | |
| Troy town..... | 153 | 33,314 | 12,170 | 421 | 1,061 | 2,051 | 8,534 | 4,152 | 2,946 | 1,959 | 2,262,150 | 803,279 | 338,619 | 238,829 |
| Washington town..... | 189 | 22,096 | 11,733 | 41 | 54 | 1,499 | 3,753 | 2,845 | 785 | 916 | 2,189,425 | 843,700 | 385,900 | 173,450 |
| Westfield town..... | 177 | 23,722 | 11,647 | 7 | 21 | 1,439 | 3,641 | 4,423 | 1,731 | 815 | 2,186,530 | 885,996 | 349,760 | 249,684 |
| Winfield town..... | 153 | 20,657 | 8,502 | 253 | 465 | 2,045 | 3,355 | 2,654 | 2,294 | 1,119 | 1,279,800 | 454,460 | 213,715 | 137,766 |
| Woodland town..... | 194 | 22,629 | 9,771 | 5 | 101 | 1,638 | 3,319 | 4,496 | 690 | 690 | 1,782,400 | 779,690 | 327,255 | 148,787 |
| Sawyer County..... | 1,008 | 102,278 | 23,909 | 208 | 1,851 | 3,999 | 37,663 | 5,323 | 15,206 | 14,119 | 4,394,093 | 1,623,396 | 511,900 | 360,030 |
| Bass Lake town..... | 44 | 6,294 | 1,597 | 92 | 312 | 625 | 2,431 | 201 | 404 | 622 | 399,000 | 169,690 | 51,950 | 26,186 |
| Couderay town..... | 59 | 5,039 | 399 | 10 | 99 | 57 | 2,175 | 100 | 1,090 | 606 | 263,450 | 96,739 | 34,267 | 14,086 |
| Draper town..... | 28 | 1,851 | 331 | 2 | 4 | 28 | 1,027 | 98 | 197 | 164 | 69,730 | 26,406 | 17,959 | 7,330 |
| Edgewater town..... | 41 | 4,239 | 653 | 7 | 144 | 117 | 1,638 | 366 | 814 | 500 | 146,250 | 49,496 | 29,935 | 14,819 |
| Fishtrap town..... | 31 | 1,633 | 354 | 11 | 61 | 61 | 221 | 339 | 149 | 507 | 106,775 | 32,505 | 15,399 | 8,035 |
| Hayward town..... | 101 | 12,076 | 3,988 | 248 | 256 | 6,046 | 6,046 | 341 | 479 | 717 | 366,775 | 214,556 | 106,330 | 41,949 |
| Hunter town..... | 8 | 346 | 227 | 8 | 4 | 30 | 440 | ----- | 129 | 8 | 478,350 | 214,556 | 106,330 | 41,949 |
| Lenroot town..... | 102 | 13,521 | 3,260 | 46 | 382 | 208 | 4,412 | 890 | 1,319 | 3,114 | 547,750 | 200,575 | 66,675 | 3,000 |
| Meadow Brook town..... | 53 | 5,027 | 1,062 | 4 | 38 | 170 | 1,553 | 283 | 1,445 | 512 | 163,660 | 51,575 | 26,575 | 51,000 |
| Meteor town..... | 68 | 5,444 | 838 | 4 | 38 | 69 | 2,050 | 109 | 1,822 | 519 | 168,565 | 68,500 | 24,100 | 11,045 |
| Ojibwa town..... | 43 | 3,877 | 680 | 4 | ----- | 19 | 1,103 | 558 | 1,308 | 165 | 128,960 | 51,399 | 24,100 | 20,635 |
| Radlson town..... | 90 | 7,050 | 1,650 | 11 | 394 | 1,169 | 896 | 696 | 972 | 1,296 | 351,868 | 198,043 | 58,118 | 14,875 |
| Round Lake town..... | 72 | 8,084 | 1,784 | 6 | 30 | 240 | 2,945 | 620 | 1,507 | 952 | 260,200 | 122,475 | 55,439 | 24,215 |
| Sand Lake town..... | 57 | 9,044 | 2,237 | 2 | 66 | 287 | 3,326 | 212 | 1,624 | 1,296 | 482,850 | 168,240 | 52,650 | 32,030 |
| Spider Lake town..... | 18 | 3,223 | 743 | 1 | 1 | 365 | 1,113 | 261 | 517 | 191 | 151,700 | 55,925 | 23,125 | 11,900 |
| Weirgo town..... | 71 | 6,863 | 1,063 | 7 | 42 | 280 | 2,357 | 241 | 609 | 364 | 297,010 | 117,800 | 37,590 | 28,587 |
| Winter town..... | 130 | 9,167 | 1,677 | 8 | 47 | 15 | 3,940 | 78 | 1,709 | 1,732 | 407,130 | 165,385 | 52,295 | 26,622 |
| Shawano County..... | 3,737 | 434,540 | 158,801 | 1,257 | 2,198 | 36,083 | 94,786 | 46,041 | 43,439 | 51,945 | 39,818,691 | 13,796,476 | 6,445,540 | 3,766,160 |
| Almon town..... | 141 | 18,707 | 5,736 | 40 | 374 | 7,248 | 472 | 690 | 4,297 | 871,450 | 369,675 | 267,450 | 116,938 | |
| Angelica town..... | 245 | 21,632 | 11,135 | 430 | 62 | 3,098 | 2,179 | 2,530 | 1,950 | 263 | 1,573,690 | 591,675 | 412,550 | 239,916 |
| Aniwa town..... | 136 | 19,092 | 4,186 | 11 | 147 | 7,063 | 6,536 | 1,899 | 1,269 | 4,237 | 828,024 | 365,999 | 196,690 | 122,062 |
| Bartelme town..... | 35 | 3,458 | 817 | 5 | ----- | 95 | 2,324 | 34 | 1,269 | 4,237 | 153,725 | 79,025 | 43,910 | 16,940 |
| Belle Plaine town..... | 168 | 21,391 | 8,702 | 9 | 277 | 2,831 | 3,865 | 1,294 | 1,969 | 3,449 | 1,536,599 | 714,450 | 238,150 | 221,566 |
| Biramwood town..... | 189 | 18,431 | 4,966 | 176 | 386 | 1,265 | 4,143 | 2,257 | 1,467 | 3,771 | 1,099,895 | 597,928 | 241,965 | 118,422 |
| Fairbanks town..... | 141 | 19,111 | 5,752 | 31 | 47 | 4,762 | 8,869 | 920 | 1,410 | 1,696 | 1,129,890 | 568,367 | 269,590 | 164,166 |
| Germania town..... | 87 | 10,730 | 2,424 | 15 | 2 | 362 | 6,369 | 505 | 481,694 | 203,667 | 303,667 | 181,325 | 66,297 | |
| Grant town..... | 109 | 22,556 | 7,638 | 20 | 17 | 1,106 | 3,286 | 4,561 | 3,422 | 2,506 | 1,711,709 | 842,306 | 368,590 | 195,950 |
| Green Valley town..... | 212 | 19,692 | 8,604 | 45 | 52 | 2,174 | 2,541 | 3,258 | 1,744 | 1,274 | 1,454,675 | 728,535 | 325,625 | 294,136 |
| Hartland town..... | 187 | 22,207 | 10,277 | ----- | 4 | 3,019 | 2,655 | 1,982 | 3,283 | 3,777 | 1,779,790 | 663,909 | 309,300 | 229,267 |
| Herman town..... | 157 | 19,991 | 7,388 | 17 | 17 | 1,504 | 2,964 | 2,024 | 3,648 | 2,446 | 1,332,425 | 754,225 | 309,300 | 229,267 |
| Hutchins town..... | 143 | 15,247 | 3,365 | 99 | 207 | 940 | 4,793 | 1,736 | 1,803 | 3,324 | 1,718,355 | 829,160 | 329,395 | 216,439 |
| Lessor town..... | 202 | 21,357 | 9,666 | 92 | 16 | 2,657 | 2,417 | 3,965 | 1,417 | 1,127 | 1,640,650 | 867,350 | 368,990 | 277,490 |
| Maple Grove town..... | 234 | 22,010 | 13,210 | 42 | 31 | 4,188 | 2,665 | 2,665 | 609 | 961 | 2,222,675 | 102,575 | 469,590 | 197,665 |
| Morris town..... | 112 | 15,387 | 3,694 | 33 | 47 | 472 | 6,290 | 1,254 | 749 | 2,978 | 540,640 | 248,785 | 130,470 | 59,569 |
| Navarino town..... | 71 | 10,733 | 3,263 | 8 | ----- | 339 | 1,806 | 4,198 | 613 | 896 | 472,500 | 232,150 | 114,025 | 39,120 |
| Pella town..... | 146 | 21,252 | 7,764 | 6 | 42 | 2,070 | 3,411 | 1,676 | 5,267 | 1,076 | 1,429,900 | 767,000 | 324,590 | 204,613 |
| Red Springs town..... | 85 | 7,556 | 2,707 | 13 | 57 | 2,677 | 2,585 | 820 | 549 | 787 | 527,265 | 215,690 | 101,130 | 58,190 |
| Richmond town..... | 162 | 19,901 | 7,579 | 9 | 187 | 1,706 | 4,097 | 1,942 | 2,635 | 1,796 | 1,639,150 | 804,806 | 384,400 | 229,147 |
| Seneca town..... | 105 | 14,468 | 3,958 | 15 | 28 | 438 | 2,803 | 2,521 | 2,138 | 2,557 | 765,650 | 297,200 | 139,390 | 99,426 |
| Washington town..... | 191 | 21,295 | 8,714 | 61 | 112 | 2,936 | 1,500 | 1,595 | 2,618 | 3,759 | 2,140,340 | 923,125 | 442,920 | 242,618 |
| Waukechon town..... | 178 | 21,392 | 9,071 | 118 | 161 | 1,909 | 3,350 | 1,909 | 3,344 | 1,840 | 1,137,267 | 762,625 | 306,725 | 203,160 |
| Wescott town..... | 76 | 7,989 | 2,598 | 10 | 224 | 555 | 2,595 | 400 | 678 | 859 | 567,430 | 254,660 | 136,090 | 77,090 |
| Wittenberg town..... | 140 | 16,883 | 5,052 | 13 | 37 | 607 | 5,548 | 2,512 | 876 | 2,328 | 1,073,740 | 515,617 | 262,090 | 133,610 |
| Menominee Indian Reservation (part)..... | 26 | 1,913 | 629 | 4 | 40 | 331 | 643 | 14 | 175 | 77 | 168,221 | 58,521 | 21,930 | 18,560 |
| Sheboygan County..... | 3,513 | 298,064 | 166,714 | 1,911 | 3,815 | 45,142 | 20,081 | 21,360 | 17,371 | 21,870 | 38,666,977 | 19,443,925 | 6,567,460 | 4,035,920 |
| Greenbush town..... | 231 | 27,446 | 12,677 | 479 | 574 | 3,468 | 3,382 | 3,068 | 2,335 | 1,496 | 2,266,400 | 1,148,450 | 542,575 | 246,897 |
| Herman town..... | 264 | 22,410 | 13,115 | 19 | 62 | 3,782 | 1,041 | 780 | 1,659 | 1,958 | 2,991,470 | 1,543,429 | 784,260 | 490,921 |
| Holland town..... | 436 | 26,335 | 17,034 | 76 | 226 | 4,223 | 1,137 | 1,189 | 637 | 1,814 | 4,640,690 | 2,253,690 | 1,220,180 | 399,521 |
| Lima town..... | 328 | 22,462 | 15,008 | 162 | 99 | 3,720 | 990 | 793 | 238 | 1,452 | 2,978,550 | 1,699,335 | 842,350 | 399,198 |
| Lyndon town..... | 224 | 21,385 | 11,642 | 198 | 436 | 3,592 | 1,567 | 1,647 | 1,238 | 1,055 | 2,335,305 | 1,276,330 | 643,990 | 244,036 |
| Mitchell town..... | 166 | 21,258 | 9,418 | 19 | 251 | 3,467 | 1,727 | 2,689 | 2,160 | 1,627 | 1,777,825 | 762,325 | 393,690 | 143,725 |
| Mosel town..... | 248 | 15,240 | 8,183 | 27 | 226 | 2,370 | 355 | 246 | 649 | 893 | 2,087,245 | 919,960 | 436,530 | 186,534 |
| Plymouth town..... | 148 | 20,823 | 11,539 | 148 | 248 | 2,960 | 1,364 | 1,687 | 1,061 | 1,579 | 3,069,890 | 1,461,780 | 719,690 | 332,634 |
| Rhine town..... | 249 | 21,707 | 10,362 | 57 | 147 | 3,164 | 1,686 | 1,803 | 2,243 | 2,245 | 2,242,900 | 1,205,850 | 498,675 | 262,262 |
| Russell town..... | 225 | 21,707 | 10,362 | 178 | 204 | 1,376 | 388 | 300 | 1,429 | 459 | 1,124,050 | 529,925 | 295,300 | 121,591 |
| Scott town..... | 80 | 8,649 | 4,314 | 19 | 216 | 2,095 | 2,673 | 1,865 | 616 | 2,624 | 2,434,395 | 1,122,160 | 625,460 | 295,230 |
| Sheboygan town..... | 233 | 22,324 | 6,915 | 72 | 453 | 1,535 | 377 | 376 | 261 | 809 | 2,708,760 | 1,255,455 | 669,150 | 308,134 |
| Sheboygan Falls town..... | 281 | 22,292 | 13,217 | 236 | 271 | 4,511 | 902 | 839 | 1,312 | 1,312 | 3,561,200 | 2,043,490 | 940,000 | 398,515 |
| Sherman town..... | 228 | 22,702 | 12,181 | 176 | 156 | 3,691 | 1,550 | 3,181 | 1,364 | 1,463 | 2,696,490 | 1,364,530 | 591,730 | 263,729 |
| Wilson town..... | 166 | 14,198 | 8,606 | 46 | 46 | 2,188 | 742 | 927 | 556 | 1,087 | 2,372,450 | 1,025,090 | 527,450 | 197,277 |
| Taylor County..... | 2,464 | 246,665 | 68,032 | 478 | 1,735 | 4,226 | 75,739 | 43,737 | 21,563 | 20,865 | 12,844,131 | 6,096,161 | 2,823,098 | 1,459,247 |
| Aurora town..... | 118 | 11,173 | 2,542 | 41 | 47 | 144 | 5,329 | 1 | 2,855 | 223 | 568,180 | 162,300 | 87,560 | |

AGRICULTURE—WISCONSIN

NUMBER OF FARMS, FARM ACREAGE, AND SPECIFIED FARM VALUES, BY COUNTIES AND MINOR CIVIL DIVISIONS: 1930—Continued

| COUNTY AND MINOR CIVIL DIVISION | Number of farms April 1, 1930 | ALL LAND IN FARMS, APRIL 1, 1930, CLASSIFIED ACCORDING TO USE IN 1929 | | | | | | | | | SPECIFIED FARM VALUES, APRIL 1, 1930 | | | |
|---------------------------------|-------------------------------|---|----------------------------|-------------------------|---------------------------|----------------------|----------------------|----------------------|---|------------------------------------|--------------------------------------|---------------------------------|---------------------------------|--|
| | | All land in farms (acres) | Crop land | | | Pasture land | | | Wood-land not used for pasture (acres) | All other land in farms (acres) | Farm land and buildings (dollars) | All farm buildings (dollars) | Farmers' dwellings (dollars) | Farm implements and machinery (dollars) |
| | | | Crops harvested (acres) | Crop failure (acres) | Idle or fallow (acres) | Plow-able (acres) | Wood-land (acres) | All other (acres) | | | | | | |
| | | | | | | | | | | | | | | |
| Taylor County—Continued. | | | | | | | | | | | | | | |
| Medford town..... | 252 | 21,422 | 7,852 | 74 | 333 | 444 | 3,219 | 6,333 | 1,669 | 1,498 | 1,594,455 | 748,243 | 374,373 | 208,616 |
| Mollitor town..... | 45 | 5,045 | 950 | | 13 | 320 | 1,913 | 358 | 648 | 648 | 206,535 | 87,520 | 41,370 | 34,333 |
| Ferishing town..... | 47 | 3,851 | 674 | | 4 | | 791 | 1,221 | 974 | 187 | 162,940 | 67,470 | 39,325 | 11,235 |
| Rib Lake town..... | 127 | 16,126 | 4,457 | 7 | 12 | 109 | 8,952 | 611 | 1,082 | 896 | 909,000 | 431,050 | 208,200 | 93,605 |
| Roosevelt town..... | 215 | 17,486 | 4,921 | 13 | 163 | 101 | 430 | 6,344 | 1,680 | 3,834 | 1,093,925 | 523,965 | 234,405 | 80,284 |
| Taft town..... | 76 | 9,687 | 2,061 | 52 | 156 | 236 | 1,648 | 2,444 | 1,116 | 1,974 | 516,850 | 217,092 | 105,850 | 46,443 |
| Westboro town..... | 123 | 14,533 | 2,970 | | 90 | 275 | 8,061 | 191 | 1,909 | 1,037 | 603,200 | 258,925 | 120,550 | 56,034 |
| Trempealeau County. | 3,051 | 444,201 | 192,182 | 1,154 | 10,677 | 47,361 | 81,412 | 47,899 | 35,449 | 28,067 | 27,471,297 | 11,529,266 | 5,298,940 | 2,967,194 |
| Albion town..... | 178 | 22,531 | 10,349 | 63 | 534 | 4,255 | 3,523 | 1,355 | 1,598 | 874 | 1,386,966 | 549,706 | 259,650 | 129,511 |
| Arcadia town..... | 400 | 70,674 | 24,080 | 142 | 1,890 | 3,812 | 13,679 | 12,427 | 5,288 | 4,356 | 3,964,555 | 1,632,065 | 682,320 | 401,567 |
| Burnside town..... | 160 | 23,369 | 11,044 | 102 | 497 | 1,929 | 2,600 | 3,909 | 2,236 | 1,052 | 1,597,820 | 571,270 | 270,050 | 151,490 |
| Caledonia town..... | 69 | 13,284 | 5,422 | 25 | 538 | 2,281 | 2,182 | 1,001 | 1,258 | 577 | 1,035,230 | 220,475 | 99,400 | 62,399 |
| Chimney Rock town..... | 185 | 22,769 | 9,040 | 10 | 242 | 1,647 | 2,496 | 4,978 | 2,817 | 1,539 | 1,143,375 | 494,650 | 250,140 | 153,100 |
| Dodge town..... | 64 | 12,409 | 4,606 | 36 | 285 | 898 | 3,205 | 1,301 | 583 | 1,495 | 611,315 | 215,050 | 102,350 | 78,569 |
| Etrick town..... | 350 | 48,766 | 18,685 | 80 | 308 | 3,517 | 10,935 | 6,604 | 3,818 | 4,929 | 2,461,500 | 1,261,750 | 587,025 | 298,623 |
| Gale town..... | 251 | 36,452 | 14,868 | 105 | 938 | 3,431 | 10,035 | 3,654 | 1,689 | 1,752 | 2,866,055 | 1,165,050 | 533,700 | 311,291 |
| Hale town..... | 296 | 41,235 | 18,932 | 77 | 1,003 | 6,390 | 5,555 | 2,362 | 3,512 | 3,404 | 2,453,445 | 1,038,000 | 456,850 | 283,522 |
| Lincoln town..... | 107 | 17,406 | 8,041 | 112 | 735 | 2,277 | 2,604 | 1,056 | 1,377 | 1,204 | 1,335,361 | 442,390 | 214,450 | 160,608 |
| Pigeon town..... | 182 | 24,167 | 11,145 | 11 | 609 | 3,215 | 4,195 | 2,066 | 2,009 | 827 | 1,619,350 | 809,235 | 372,700 | 169,165 |
| Preston town..... | 319 | 38,599 | 16,750 | 121 | 403 | 3,251 | 11,285 | 1,447 | 3,455 | 1,887 | 2,892,230 | 1,331,775 | 639,730 | 280,657 |
| Summer town..... | 148 | 21,241 | 9,967 | 46 | 809 | 3,757 | 1,699 | 651 | 1,935 | 2,377 | 1,857,275 | 781,150 | 259,150 | 144,000 |
| Trempealeau town..... | 197 | 29,097 | 13,657 | 131 | 1,201 | 3,641 | 5,253 | 3,072 | 1,100 | 1,042 | 1,863,650 | 596,550 | 323,000 | 216,968 |
| Unity town..... | 145 | 22,202 | 10,596 | 93 | 685 | 3,060 | 2,276 | 2,036 | 2,704 | 752 | 1,284,350 | 510,225 | 242,425 | 135,346 |
| Vernon County. | 4,016 | 488,934 | 193,599 | 1,140 | 3,723 | 42,413 | 161,920 | 46,538 | 20,735 | 18,860 | 37,231,781 | 13,673,133 | 6,120,604 | 3,028,801 |
| Bergen town..... | 162 | 21,920 | 7,563 | 20 | 124 | 827 | 8,263 | 1,078 | 1,806 | 2,200 | 1,359,108 | 566,950 | 252,425 | 139,516 |
| Christiana town..... | 258 | 22,257 | 12,561 | 70 | 107 | 2,624 | 3,938 | 1,206 | 937 | 814 | 2,608,950 | 923,600 | 430,000 | 192,027 |
| Clinton town..... | 202 | 22,217 | 9,123 | 63 | 99 | 1,608 | 6,765 | 2,999 | 468 | 1,092 | 1,605,880 | 579,420 | 292,700 | 123,708 |
| Coon town..... | 228 | 22,174 | 8,880 | 44 | 160 | 1,733 | 7,043 | 2,475 | 953 | 866 | 1,800,235 | 740,010 | 323,625 | 148,106 |
| Forest town..... | 177 | 22,330 | 8,420 | 73 | 10 | 1,307 | 10,785 | 2,787 | 801 | 601 | 1,637,640 | 681,470 | 255,465 | 143,927 |
| Franklin town..... | 250 | 34,413 | 15,087 | 78 | 425 | 4,578 | 9,297 | 2,562 | 1,564 | 822 | 2,901,061 | 1,109,148 | 430,425 | 203,967 |
| Genoa town..... | 127 | 20,917 | 7,100 | 40 | 265 | 996 | 8,543 | 1,486 | 1,482 | 1,005 | 1,113,310 | 425,000 | 190,150 | 92,474 |
| Greenwood town..... | 160 | 21,369 | 8,136 | 22 | 100 | 2,296 | 5,426 | 3,890 | 816 | 693 | 1,610,770 | 705,465 | 224,575 | 137,104 |
| Hamburg town..... | 168 | 22,884 | 7,994 | 50 | 243 | 1,888 | 7,599 | 2,616 | 1,303 | 1,451 | 1,799,750 | 576,100 | 346,250 | 163,097 |
| Harmony town..... | 178 | 25,521 | 8,642 | 46 | 88 | 3,812 | 8,393 | 1,904 | 1,930 | 700 | 1,792,200 | 638,060 | 283,960 | 169,534 |
| Hillsboro town..... | 193 | 27,665 | 9,193 | 19 | 97 | 1,837 | 5,533 | 3,050 | 1,003 | 1,881 | 1,970,015 | 623,465 | 274,350 | 152,159 |
| Jefferson town..... | 242 | 27,665 | 12,521 | 140 | 120 | 3,636 | 5,457 | 3,874 | 704 | 913 | 2,607,100 | 1,044,000 | 445,900 | 199,025 |
| Kickapoo town..... | 194 | 24,084 | 10,112 | 4 | 192 | 1,658 | 6,579 | 1,594 | 554 | 681 | 1,588,480 | 565,020 | 260,000 | 118,264 |
| Liberty town..... | 95 | 14,346 | 4,369 | 13 | 156 | 623 | 6,279 | 1,674 | 658 | 314 | 679,890 | 210,550 | 95,883 | 40,965 |
| Stark town..... | 167 | 20,703 | 7,230 | 67 | 79 | 828 | 10,213 | 1,241 | 302 | 748 | 1,058,440 | 353,100 | 171,175 | 67,953 |
| Sterling town..... | 196 | 29,382 | 11,211 | 74 | 560 | 3,269 | 8,700 | 2,645 | 1,794 | 1,079 | 2,091,600 | 694,395 | 323,421 | 212,343 |
| Union town..... | 137 | 21,999 | 7,161 | 44 | 118 | 1,402 | 8,167 | 3,846 | 1,068 | 493 | 1,847,240 | 407,410 | 168,225 | 104,953 |
| Viroqua town..... | 385 | 32,251 | 16,960 | 78 | 236 | 4,064 | 6,261 | 2,664 | 808 | 1,150 | 3,996,750 | 1,620,370 | 703,560 | 294,724 |
| Webster town..... | 192 | 21,751 | 7,927 | 85 | 178 | 1,637 | 9,304 | 1,511 | 511 | 598 | 1,474,102 | 642,460 | 240,175 | 102,379 |
| Wheatland town..... | 124 | 16,007 | 6,469 | 44 | 217 | 1,047 | 6,842 | 1,146 | 597 | 245 | 848,910 | 302,510 | 144,800 | 69,380 |
| Whitestown town..... | 181 | 21,551 | 6,670 | 66 | 129 | 1,224 | 9,593 | 2,500 | 1,064 | 505 | 1,351,920 | 546,625 | 252,050 | 113,106 |
| Vilas County. | 451 | 37,301 | 8,617 | 82 | 986 | 1,417 | 13,860 | 1,130 | 5,017 | 6,212 | 2,369,200 | 1,194,480 | 627,800 | 222,428 |
| Arbor Vitae town..... | 23 | 2,452 | 722 | 24 | 80 | 250 | 583 | 76 | 342 | 375 | 135,800 | 60,800 | 30,600 | 17,595 |
| Boulder Junction town..... | 11 | 866 | 63 | 7 | 11 | 158 | 323 | 33 | 94 | 177 | 43,000 | 14,025 | 4,900 | 6,425 |
| Cloverland town..... | 24 | 2,026 | 460 | 2 | 7 | 49 | 880 | | 172 | 456 | 83,100 | 26,975 | 10,600 | 6,740 |
| Conover town..... | 59 | 4,864 | 911 | 8 | 98 | 96 | 2,790 | 24 | 371 | 566 | 277,700 | 152,100 | 75,550 | 27,260 |
| Farmington town..... | 15 | 1,216 | 238 | | 79 | 14 | 676 | | 80 | 179 | 107,100 | 52,800 | 28,000 | 2,550 |
| Flambeau town..... | 10 | 1,636 | 152 | 13 | 30 | 74 | 56 | 122 | 349 | 840 | 57,300 | 31,725 | 17,075 | 2,380 |
| Lincoln town..... | 91 | 7,848 | 2,092 | 412 | 180 | 2,793 | 8,167 | 88 | 456 | 1,827 | 541,900 | 250,175 | 119,150 | 63,795 |
| Phelps town..... | 123 | 7,789 | 2,167 | 2 | 180 | 314 | 3,056 | 328 | 1,247 | 507 | 519,700 | 286,180 | 185,175 | 41,925 |
| Plum Lake town..... | 22 | 1,872 | 374 | | 20 | 1,063 | 1,063 | | 272 | 133 | 244,200 | 137,100 | 60,000 | 3,898 |
| Presque Isle town..... | 11 | 964 | 174 | 18 | 49 | 77 | 152 | 79 | 24 | 391 | 73,300 | 29,300 | 21,300 | 5,430 |
| Spider Lake town..... | 3 | 160 | 54 | | 14 | | | | 81 | 21 | 25,500 | 14,700 | 12,600 | 1,800 |
| State Line town..... | 11 | 1,468 | 114 | | 20 | 36 | 479 | 42 | 742 | 35 | 91,500 | 61,400 | 18,500 | 14,350 |
| Washington town..... | 39 | 3,215 | 911 | | 86 | 849 | 30 | 807 | 532 | 1,031 | 138,800 | 62,900 | 36,750 | 26,150 |
| Winchester town..... | 9 | 925 | 195 | 8 | 49 | 160 | 260 | | 80 | 173 | 34,300 | 14,300 | 3,700 | 2,700 |
| Walworth County. | 2,502 | 313,300 | 175,632 | 3,717 | 9,906 | 35,029 | 33,211 | 36,483 | 2,437 | 17,586 | 34,803,258 | 16,904,333 | 7,597,385 | 3,014,364 |
| Bloomfield town..... | 114 | 17,902 | 9,445 | 246 | 405 | 2,222 | 1,874 | 2,562 | 132 | 1,016 | 2,102,110 | 899,030 | 328,600 | 186,580 |
| Darien town..... | 153 | 20,543 | 12,322 | 275 | 613 | 2,953 | 1,582 | 1,789 | 214 | 795 | 2,164,110 | 897,675 | 376,525 | 190,157 |
| Delavan town..... | 174 | 17,722 | 11,158 | 231 | 807 | 2,790 | 1,033 | 410 | 143 | 1,150 | 2,066,204 | 1,191,377 | 605,900 | 172,204 |
| East Troy town..... | 138 | 18,663 | 9,410 | 38 | 328 | 800 | 2,722 | 3,664 | 1,479 | 2,479 | 1,607,555 | 832,475 | 380,000 | 126,595 |
| Geneva town..... | 174 | 17,804 | 9,577 | 380 | 1,393 | 2,381 | 1,422 | 1,441 | 230 | 1,024 | 2,597,270 | 1,151,886 | 513,350 | 202,850 |
| Lafayette town..... | 155 | 21,899 | 11,763 | 241 | 555 | 1,395 | 2,387 | 3,840 | 21 | 997 | 1,928,650 | 907,855 | 362,300 | 205,247 |
| La Grange town..... | 140 | 20,777 | 11,473 | 129 | 651 | 2,244 | 3,860 | 535 | 415 | 1,300 | 1,854,140 | 1,130,185 | 519,960 | 188,833 |
| | | | | | | | | | | | | | | |

AGRICULTURE—WISCONSIN

NUMBER OF FARMS, FARM ACREAGE, AND SPECIFIED FARM VALUES, BY COUNTIES AND MINOR CIVIL DIVISIONS: 1930—Continued

| COUNTY AND MINOR CIVIL DIVISION | Number of farms April 1, 1930 | ALL LAND IN FARMS, APRIL 1, 1930, CLASSIFIED ACCORDING TO USE IN 1929 | | | | | | | | | | SPECIFIED FARM VALUES, APRIL 1, 1930 | | | |
|---------------------------------|-------------------------------|---|----------------------------|-------------------------|---------------------------|----------------------|----------------------|----------------------|---|------------------------------------|--------------------------------------|--------------------------------------|---------------------------------|--|--|
| | | All land in farms (acres) | Crop land | | | Pasture land | | | Wood-land not used for pasture (acres) | All other land in farms (acres) | Farm land and buildings (dollars) | All farm buildings (dollars) | Farmers' dwellings (dollars) | Farm implements and machinery (dollars) | |
| | | | Crops harvested (acres) | Crop failure (acres) | Idle or fallow (acres) | Plow-able (acres) | Wood-land (acres) | All other (acres) | | | | | | | |
| | | | | | | | | | | | | | | | |
| Washburn County | 1,341 | 168,088 | 47,194 | 1,414 | 3,698 | 7,979 | 61,708 | 15,942 | 19,692 | 12,124 | 7,187,202 | 3,627,187 | 1,512,187 | 721,726 | |
| Barronett town..... | 105 | 9,748 | 3,438 | 11 | 536 | 2,083 | 1,975 | 404 | 701 | 586,250 | 285,200 | 122,790 | 66,280 | | |
| Bashaw town..... | 162 | 16,054 | 0,368 | 94 | 100 | 6,422 | 483 | 1,103 | 1,061 | 912,300 | 460,920 | 243,150 | 82,566 | | |
| Bass Lake town..... | 47 | 6,307 | 1,717 | 75 | 466 | 1,793 | 156 | 1,066 | 232 | 247,375 | 85,130 | 14,302 | 14,302 | | |
| Beaver Brook town..... | 105 | 10,040 | 3,832 | 64 | 200 | 373 | 1,809 | 3,543 | 911 | 674,310 | 294,422 | 143,400 | 60,664 | | |
| Birewood town..... | 79 | 10,154 | 1,037 | 11 | 93 | 622 | 3,505 | 2,828 | 321 | 469,280 | 171,040 | 85,985 | 32,715 | | |
| Brooklyn town..... | 49 | 7,798 | 1,856 | 16 | 15 | 180 | 3,417 | 2,227 | 1,850 | 185,950 | 58,650 | 31,250 | 24,339 | | |
| Casey town..... | 24 | 3,709 | 751 | 34 | 126 | 209 | 1,373 | 165 | 628 | 108,850 | 33,010 | 15,350 | 5,060 | | |
| Chicago town..... | 31 | 5,669 | 967 | 70 | 114 | 193 | 1,530 | 181 | 1,843 | 108,250 | 39,345 | 16,125 | 14,610 | | |
| Crystal town..... | 75 | 10,416 | 3,608 | 127 | 220 | 174 | 5,021 | 385 | 604 | 406,610 | 179,925 | 87,460 | 42,345 | | |
| Evergreen town..... | 74 | 10,022 | 3,151 | 158 | 69 | 424 | 3,973 | 468 | 1,201 | 361,800 | 143,770 | 72,675 | 38,885 | | |
| Frog Creek town..... | 55 | 4,845 | 1,569 | 90 | 213 | 1,463 | 799 | 349 | 342 | 161,855 | 87,460 | 34,125 | 21,211 | | |
| Gull Lake town..... | 30 | 4,339 | 1,092 | 43 | 8 | 75 | 1,761 | 130 | 969 | 124,842 | 54,560 | 29,725 | 14,695 | | |
| Long Lake town..... | 62 | 11,301 | 2,300 | 32 | 206 | 490 | 6,650 | 912 | 342 | 617,500 | 202,500 | 97,800 | 51,345 | | |
| Madge town..... | 44 | 7,110 | 2,156 | 22 | 203 | 490 | 2,247 | 912 | 349 | 412,650 | 182,000 | 59,875 | 52,200 | | |
| Minong town..... | 43 | 4,329 | 1,140 | 32 | 203 | 414 | 1,885 | 251 | 303 | 132,925 | 65,500 | 44,550 | 15,965 | | |
| Sarona town..... | 88 | 11,549 | 2,668 | 43 | 197 | 1,178 | 3,576 | 2,154 | 1,022 | 484,230 | 221,367 | 103,527 | 56,000 | | |
| Spooner town..... | 77 | 7,047 | 2,046 | 270 | 518 | 654 | 1,862 | 324 | 748 | 418,610 | 177,080 | 94,540 | 39,653 | | |
| Spring Brook town..... | 43 | 6,283 | 1,961 | 48 | 235 | 445 | 1,910 | 165 | 1,199 | 178,240 | 77,100 | 47,380 | 19,941 | | |
| Stinnett town..... | 31 | 3,358 | 930 | 61 | 111 | 176 | 1,422 | 72 | 267 | 102,680 | 45,900 | 27,725 | 14,665 | | |
| Stone Lake town..... | 51 | 5,752 | 1,353 | 27 | 384 | 169 | 2,154 | 92 | 1,119 | 190,700 | 95,000 | 50,800 | 21,335 | | |
| Trego town..... | 66 | 11,347 | 2,734 | 190 | 324 | 438 | 5,340 | 281 | 1,351 | 319,695 | 122,825 | 63,725 | 30,540 | | |
| Washington County | 2,723 | 260,921 | 150,762 | 1,073 | 2,058 | 20,410 | 27,957 | 30,389 | 7,856 | 20,416 | 31,724,566 | 16,450,141 | 7,893,425 | 3,960,396 | |
| Addison town..... | 244 | 23,295 | 13,438 | 231 | 36 | 1,072 | 1,633 | 4,526 | 537 | 1,816 | 2,612,500 | 1,654,300 | 762,200 | 302,320 | |
| Barton town..... | 160 | 13,500 | 7,685 | 99 | 148 | 1,112 | 1,818 | 968 | 412 | 1,358 | 1,322,175 | 713,125 | 355,625 | 172,400 | |
| Erin town..... | 181 | 20,787 | 10,074 | 113 | 327 | 1,734 | 2,451 | 2,216 | 771 | 3,161 | 2,661,525 | 1,301,957 | 490,500 | 249,845 | |
| Farmington town..... | 221 | 22,223 | 13,258 | 67 | 102 | 2,241 | 2,301 | 2,198 | 825 | 1,228 | 2,430,305 | 1,200,350 | 546,350 | 284,908 | |
| Germantown town..... | 272 | 21,525 | 13,810 | 78 | 258 | 1,669 | 2,220 | 2,080 | 361 | 1,149 | 3,306,000 | 1,626,800 | 756,600 | 337,660 | |
| Hartford town..... | 234 | 22,191 | 13,936 | 36 | 315 | 896 | 1,256 | 4,534 | 182 | 1,096 | 3,107,869 | 1,591,489 | 821,150 | 289,530 | |
| Jackson town..... | 267 | 23,186 | 13,312 | 93 | 272 | 3,754 | 3,613 | 348 | 1,189 | 1,665 | 3,251,337 | 1,591,255 | 891,200 | 383,487 | |
| Kewaskum town..... | 161 | 14,848 | 7,477 | 11 | 61 | 803 | 1,416 | 2,435 | 816 | 1,829 | 1,348,450 | 796,500 | 376,200 | 132,470 | |
| Polk town..... | 208 | 21,228 | 12,413 | 20 | 203 | 1,463 | 2,668 | 1,800 | 401 | 2,170 | 2,539,200 | 1,344,700 | 627,500 | 298,200 | |
| Richfield town..... | 232 | 22,138 | 13,006 | 56 | 25 | 1,596 | 3,146 | 1,918 | 308 | 1,883 | 2,798,555 | 1,225,650 | 602,500 | 266,961 | |
| Trenton town..... | 231 | 22,619 | 12,970 | 180 | 80 | 1,614 | 2,749 | 3,314 | 485 | 1,227 | 2,690,650 | 1,327,700 | 633,250 | 271,716 | |
| Wayne town..... | 204 | 20,499 | 11,878 | 73 | 157 | 1,864 | 1,739 | 1,739 | 913 | 2,262 | 2,355,500 | 1,490,800 | 615,000 | 354,825 | |
| West Bend town..... | 138 | 12,882 | 7,605 | 16 | 74 | 716 | 1,103 | 2,223 | 483 | 662 | 1,803,347 | 856,129 | 405,300 | 181,486 | |
| Waukesha County | 3,164 | 296,535 | 165,581 | 2,547 | 11,456 | 27,001 | 31,403 | 29,641 | 3,375 | 25,351 | 46,227,750 | 20,614,920 | 10,033,943 | 3,068,786 | |
| Brookfield town..... | 252 | 18,701 | 12,046 | 67 | 581 | 1,296 | 1,274 | 2,034 | 426 | 978 | 4,441,675 | 1,541,450 | 785,760 | 270,191 | |
| Delafield town..... | 105 | 16,051 | 8,847 | 35 | 652 | 1,812 | 1,318 | 818 | 25 | 1,481 | 2,236,930 | 1,182,600 | 561,700 | 214,353 | |
| Eagle town..... | 133 | 18,422 | 8,663 | 301 | 1,187 | 1,113 | 3,728 | 1,678 | 134 | 1,618 | 1,593,330 | 660,880 | 315,100 | 155,918 | |
| Genesee town..... | 144 | 19,673 | 10,425 | 104 | 117 | 2,327 | 2,120 | 3,084 | 88 | 1,408 | 2,421,308 | 1,300,592 | 627,063 | 296,395 | |
| Lisbon town..... | 220 | 21,165 | 12,496 | 76 | 265 | 2,320 | 1,295 | 2,885 | 543 | 1,283 | 2,995,930 | 1,400,620 | 635,800 | 352,677 | |
| Manomonee town..... | 302 | 19,524 | 12,174 | 89 | 305 | 1,342 | 2,238 | 1,587 | 373 | 1,416 | 2,954,196 | 1,811,780 | 912,500 | 233,300 | |
| Merton town..... | 264 | 19,456 | 10,809 | 107 | 1,076 | 2,170 | 2,000 | 613 | 447 | 2,144 | 4,231,955 | 2,079,135 | 1,050,825 | 332,973 | |
| Mukwonago town..... | 165 | 18,956 | 9,082 | 372 | 500 | 1,208 | 2,173 | 2,576 | 81 | 2,367 | 2,919,375 | 1,511,780 | 853,630 | 172,607 | |
| Muskogo town..... | 211 | 17,667 | 10,290 | 125 | 1,543 | 408 | 1,460 | 1,737 | 118 | 1,086 | 2,695,580 | 1,079,100 | 540,900 | 146,715 | |
| New Berlin town..... | 327 | 21,008 | 12,892 | 205 | 266 | 1,201 | 2,472 | 2,300 | 100 | 1,566 | 4,312,100 | 1,778,475 | 1,050,050 | 308,287 | |
| Oconomowoc town..... | 206 | 18,732 | 10,976 | 106 | 158 | 1,535 | 1,833 | 1,829 | 356 | 1,939 | 2,955,975 | 1,408,600 | 678,350 | 254,422 | |
| Ottawa town..... | 121 | 19,446 | 8,316 | 70 | 119 | 1,419 | 3,529 | 2,045 | 98 | 2,804 | 1,621,100 | 780,900 | 383,100 | 143,950 | |
| Pewaukee town..... | 162 | 13,107 | 7,370 | 157 | 1,082 | 2,955 | 384 | 773 | 125 | 251 | 1,932,197 | 1,101,027 | 547,200 | 204,943 | |
| Summit town..... | 120 | 15,757 | 8,670 | 75 | 777 | 1,700 | 1,373 | 1,491 | 167 | 1,704 | 2,287,350 | 996,300 | 557,000 | 255,609 | |
| Vernon town..... | 209 | 20,375 | 11,028 | 275 | 1,323 | 641 | 1,531 | 2,694 | 220 | 1,563 | 2,856,400 | 1,465,230 | 726,450 | 345,867 | |
| Waukesha town..... | 173 | 18,465 | 10,277 | 293 | 475 | 3,262 | 1,812 | 1,291 | 274 | 811 | 2,869,479 | 1,166,081 | 696,850 | 270,531 | |
| Waupaca County | 3,437 | 409,529 | 187,222 | 1,676 | 9,254 | 31,030 | 67,987 | 52,896 | 32,997 | 47,697 | 31,602,362 | 14,343,254 | 6,528,873 | 3,297,207 | |
| Bear Creek town..... | 198 | 21,603 | 10,108 | 30 | 55 | 2,197 | 2,475 | 3,662 | 1,668 | 1,408 | 2,187,615 | 1,100,550 | 444,025 | 257,696 | |
| Caledonia town..... | 139 | 17,177 | 7,351 | 23 | 132 | 1,247 | 1,896 | 4,008 | 1,208 | 1,312 | 1,284,400 | 598,050 | 252,300 | 148,037 | |
| Dayton town..... | 125 | 18,742 | 6,542 | 224 | 2,737 | 1,778 | 1,224 | 987 | 1,675 | 2,575 | 830,480 | 394,850 | 185,250 | 84,335 | |
| Dupont town..... | 101 | 21,842 | 8,634 | 69 | 115 | 1,717 | 3,447 | 1,760 | 2,750 | 3,150 | 1,754,700 | 846,925 | 375,410 | 226,780 | |
| Farmington town..... | 168 | 19,198 | 8,365 | 152 | 608 | 2,211 | 2,709 | 1,104 | 1,209 | 2,840 | 1,589,500 | 780,200 | 354,700 | 156,565 | |
| Fremont town..... | 83 | 9,395 | 3,937 | 19 | 54 | 943 | 943 | 624 | 1,962 | 1,962 | 732,140 | 342,200 | 143,000 | 62,300 | |
| Harrison town..... | 129 | 15,021 | 4,691 | 8 | 240 | 358 | 3,109 | 4,595 | 354 | 1,660 | 796,450 | 348,655 | 158,995 | 84,950 | |
| Helvetia town..... | 117 | 18,199 | 5,230 | 105 | 267 | 737 | 5,393 | 1,145 | 2,796 | 2,524 | 904,495 | 413,740 | 203,765 | 90,440 | |
| Iola town..... | 161 | 21,543 | 7,786 | 20 | 173 | 881 | 7,922 | 1,702 | 2,238 | 1,821 | 1,267,470 | 590,450 | 246,950 | 136,965 | |
| Larrabee town..... | 224 | 21,738 | 10,215 | 44 | 194 | 2,989 | 2,829 | 1,160 | 2,263 | 2,044 | 1,833,250 | 1,091,400 | 494,700 | 226,115 | |
| Lebanon town..... | 107 | 21,056 | 8,878 | 4 | 282 | 1,143 | 2,609 | 4,190 | 2,627 | 1,263 | 1,778,100 | 983,600 | 275,000 | 176,500 | |
| Lind town..... | 179 | 21,846 | 8,819 | 69 | 1,361 | 2,011 | 1,410 | 2,906 | 1,084 | 4,186 | 1,615,275 | 564,600 | 275,000 | 176,370 | |
| Little Wolf town..... | 204 | 20,307 | 10,578 | 86 | 56 | 1,681 | 6,173 | 86 | 93 | 1,554 | 1,867,690 | 821,430 | 429,100 | 200,046 | |
| Matteson town..... | 172 | 18,990 | 7,968 | 104 | 51 | 1,672 | 2,008 | 3,307 | 1,192 | 2,698 | 1,237,500 | 528,425 | 274,675 | | |

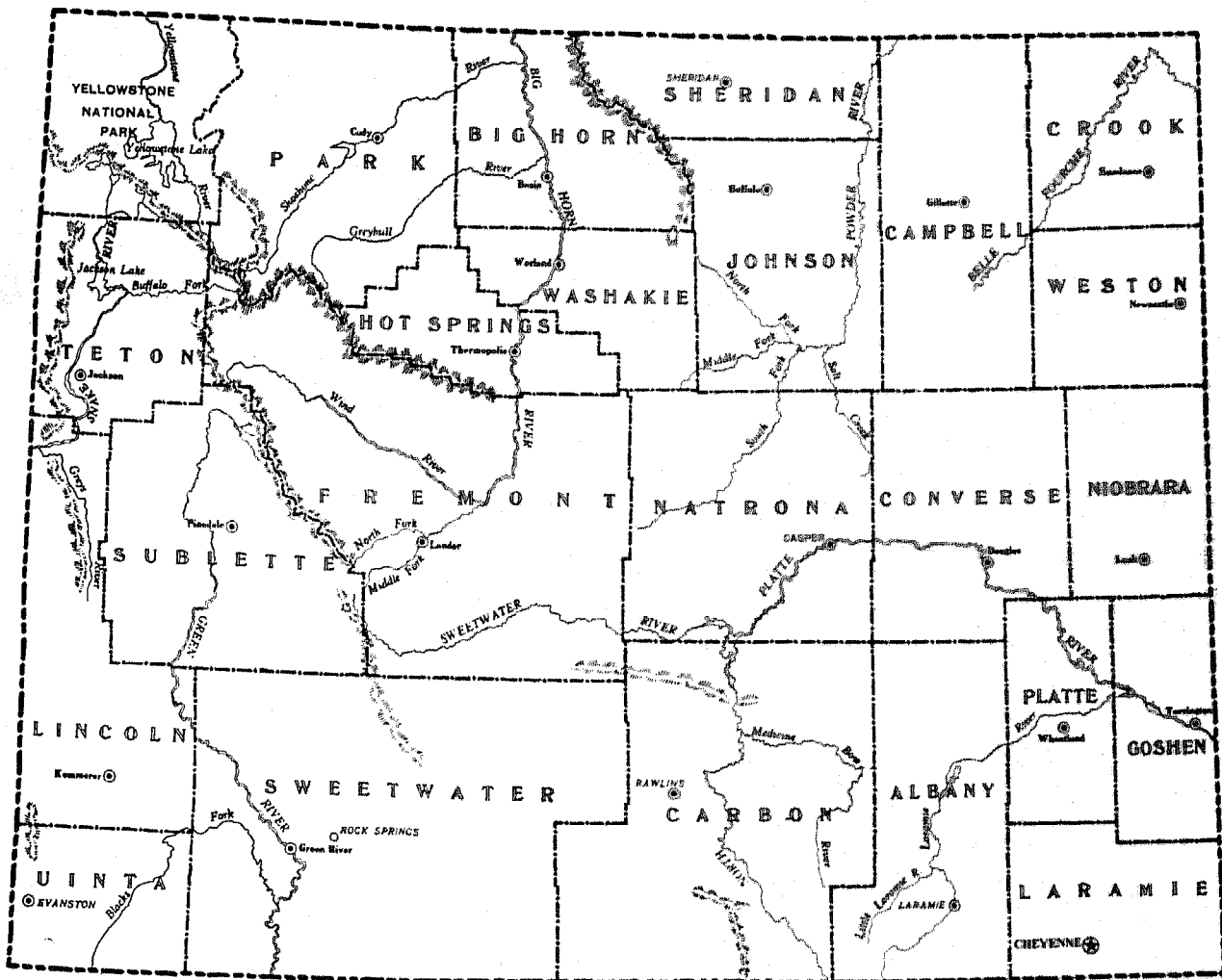
AGRICULTURE—WISCONSIN

NUMBER OF FARMS, FARM ACREAGE, AND SPECIFIED FARM VALUES, BY COUNTIES AND MINOR CIVIL DIVISIONS: 1930—Continued

| COUNTY AND MINOR CIVIL DIVISION | Number of farms April 1, 1930 | ALL LAND IN FARMS, APRIL 1, 1930, CLASSIFIED ACCORDING TO USE IN 1929 | | | | | | | | SPECIFIED FARM VALUES, APRIL 1, 1930 | | | | |
|---------------------------------|-------------------------------|---|----------------------------|-------------------------|---------------------------|----------------------|----------------------|----------------------|---|--------------------------------------|--------------------------------------|---------------------------------|---------------------------------|--|
| | | All land in farms (acres) | Crop land | | | Pasture land | | | Wood-land not used for pasture (acres) | All other land in farms (acres) | Farm land and buildings (dollars) | All farm buildings (dollars) | Farmers' dwellings (dollars) | Farm implements and machinery (dollars) |
| | | | Crops harvested (acres) | Crop failure (acres) | Idle or fallow (acres) | Plow-able (acres) | Wood-land (acres) | All other (acres) | | | | | | |
| | | | | | | | | | | | | | | |
| Waushara County | 2,186 | 337,527 | 141,432 | 2,126 | 31,896 | 30,316 | 46,844 | 24,305 | 27,434 | 33,672 | 14,856,985 | 6,746,457 | 3,253,147 | 1,730,454 |
| Aurora town..... | 153 | 18,188 | 8,619 | 124 | 201 | 1,845 | 1,610 | 1,472 | 1,145 | 3,172 | 1,438,470 | 600,215 | 241,200 | 141,243 |
| Bloomfield town..... | 155 | 21,196 | 8,514 | 55 | 292 | 1,889 | 1,889 | 2,062 | 3,368 | 3,453 | 1,640,900 | 680,700 | 335,700 | 180,150 |
| Coloma town..... | 107 | 20,712 | 8,677 | 146 | 3,322 | 1,434 | 4,067 | 1,061 | 1,262 | 743 | 461,199 | 214,875 | 107,250 | 49,275 |
| Dakota town..... | 85 | 18,778 | 6,510 | 86 | 1,710 | 1,322 | 4,398 | 519 | 1,052 | 3,181 | 546,600 | 283,000 | 125,175 | 59,260 |
| Deerfield town..... | 112 | 18,583 | 8,933 | 185 | 1,569 | 1,617 | 3,759 | 450 | 997 | 1,073 | 718,900 | 372,000 | 182,050 | 79,825 |
| Hancock town..... | 116 | 18,733 | 9,098 | 83 | 3,708 | 1,819 | 1,457 | 314 | 1,470 | 784 | 672,200 | 305,500 | 183,925 | 72,500 |
| Leon town..... | 111 | 14,910 | 5,146 | 82 | 1,331 | 1,518 | 1,512 | 1,594 | 2,445 | 3,077 | 397,300 | 271,385 | 135,775 | 61,780 |
| Marion town..... | 119 | 18,099 | 7,117 | 62 | 1,199 | 1,511 | 3,345 | 2,214 | 1,247 | 1,404 | 653,145 | 288,800 | 157,750 | 88,150 |
| Mount Morris town..... | 106 | 18,954 | 6,711 | 16 | 2,014 | 1,969 | 2,737 | 1,805 | 2,384 | 1,518 | 681,550 | 322,250 | 157,750 | 88,150 |
| Oasis town..... | 122 | 20,754 | 11,191 | 126 | 2,924 | 2,949 | 1,633 | 543 | 228 | 1,160 | 914,900 | 378,900 | 184,000 | 100,200 |
| Plainfield town..... | 165 | 19,540 | 8,522 | 436 | 3,991 | 1,476 | 1,767 | 729 | 1,408 | 1,211 | 614,086 | 251,482 | 122,075 | 72,212 |
| Poyssippi town..... | 135 | 16,334 | 6,700 | 49 | 4,228 | 465 | 1,603 | 3,075 | 1,451 | 2,205 | 1,177,240 | 496,350 | 235,300 | 170,612 |
| Richford town..... | 95 | 21,239 | 8,861 | 103 | 1,523 | 638 | 6,476 | 1,451 | 1,407 | 690 | 609,000 | 288,100 | 147,175 | 70,340 |
| Rose town..... | 133 | 19,715 | 9,019 | 149 | 1,456 | 2,369 | 2,765 | 1,451 | 1,393 | 2,073 | 963,868 | 500,225 | 265,185 | 115,385 |
| Saxeville town..... | 123 | 20,177 | 6,856 | 16 | 1,496 | 2,433 | 1,731 | 1,406 | 2,913 | 3,191 | 1,034,780 | 451,805 | 185,200 | 138,295 |
| Springwater town..... | 94 | 14,805 | 5,577 | 18 | 1,592 | 2,402 | 1,635 | 503 | 1,733 | 1,345 | 580,454 | 273,280 | 138,400 | 59,370 |
| Warren town..... | 110 | 16,467 | 6,976 | 90 | 1,111 | 1,326 | 1,453 | 2,630 | 698 | 2,221 | 787,461 | 345,790 | 167,637 | 97,418 |
| Wautoma town..... | 145 | 20,403 | 8,325 | 130 | 1,637 | 2,480 | 3,103 | 722 | 2,207 | 1,799 | 885,850 | 433,300 | 224,200 | 99,346 |
| Winnebago County | 2,573 | 252,789 | 143,191 | 2,761 | 7,078 | 27,728 | 14,308 | 30,292 | 4,740 | 22,671 | 27,478,823 | 12,634,848 | 6,774,602 | 2,998,610 |
| Algoma town..... | 135 | 9,300 | 5,965 | 74 | 121 | 1,573 | 447 | 590 | 5 | 525 | 1,630,800 | 774,900 | 330,850 | 107,441 |
| Black Wolf town..... | 134 | 9,425 | 6,116 | 10 | 53 | 827 | 1,150 | 676 | 10 | 533 | 1,406,720 | 657,385 | 267,235 | 120,139 |
| Clayton town..... | 198 | 21,512 | 12,757 | 170 | 1,108 | 2,301 | 930 | 2,152 | 905 | 1,194 | 2,355,110 | 1,264,900 | 568,000 | 300,490 |
| Menasha town..... | 127 | 8,418 | 4,746 | 107 | 415 | 1,246 | 745 | 793 | 57 | 309 | 1,466,387 | 672,337 | 342,900 | 180,244 |
| Neenah town..... | 120 | 9,003 | 5,161 | 54 | 815 | 1,248 | 747 | 493 | 59 | 436 | 1,305,025 | 650,525 | 284,850 | 137,237 |
| Nekimi town..... | 196 | 19,168 | 13,259 | 155 | 580 | 2,126 | 934 | 1,095 | 111 | 908 | 2,152,895 | 935,035 | 422,700 | 270,033 |
| Nepeuskun town..... | 161 | 18,922 | 10,131 | 402 | 640 | 1,933 | 628 | 4,075 | 225 | 888 | 1,528,275 | 650,850 | 283,300 | 169,456 |
| Omro town..... | 240 | 20,934 | 12,659 | 175 | 115 | 2,354 | 1,195 | 2,545 | 40 | 1,845 | 2,263,945 | 940,050 | 431,850 | 212,922 |
| Oshkosh town..... | 157 | 10,370 | 6,558 | 124 | 80 | 1,793 | 467 | 632 | 76 | 650 | 1,801,338 | 841,478 | 441,192 | 132,686 |
| Poygan town..... | 122 | 14,556 | 6,858 | 114 | 196 | 1,155 | 939 | 3,286 | 122 | 1,846 | 1,037,180 | 445,500 | 181,050 | 101,303 |
| Rushford town..... | 225 | 20,581 | 11,163 | 153 | 265 | 1,348 | 1,036 | 3,830 | 165 | 2,631 | 2,026,815 | 901,115 | 386,050 | 218,195 |
| Utica town..... | 180 | 21,190 | 11,806 | 476 | 422 | 2,242 | 850 | 3,525 | 324 | 1,545 | 1,990,200 | 918,000 | 395,400 | 210,438 |
| Vinland town..... | 178 | 18,077 | 11,917 | 90 | 572 | 2,104 | 993 | 1,612 | 155 | 929 | 2,174,470 | 1,070,825 | 454,000 | 331,655 |
| Winchester town..... | 165 | 20,532 | 10,647 | 496 | 1,450 | 2,284 | 1,271 | 1,814 | 1,802 | 1,898 | 1,650,125 | 907,030 | 413,325 | 212,523 |
| Winneconne town..... | 103 | 13,236 | 7,361 | 125 | 101 | 1,359 | 731 | 1,800 | 189 | 1,534 | 1,292,165 | 578,518 | 224,700 | 141,646 |
| Wolf River town..... | 130 | 17,565 | 6,687 | 56 | 150 | 1,795 | 1,640 | 1,393 | 989 | 4,680 | 1,331,275 | 676,300 | 356,600 | 176,542 |
| Wood County | 2,819 | 306,188 | 118,236 | 2,321 | 6,672 | 18,176 | 71,518 | 48,490 | 12,648 | 28,127 | 23,528,097 | 10,657,465 | 4,787,066 | 2,301,901 |
| Arpin town..... | 197 | 19,025 | 7,449 | 112 | 10 | 593 | 8,543 | 1,438 | 267 | 613 | 1,674,350 | 785,200 | 318,520 | 150,810 |
| Auburndale town..... | 203 | 21,767 | 10,271 | 31 | 58 | 1,377 | 3,105 | 4,664 | 939 | 1,322 | 1,868,700 | 822,700 | 313,800 | 179,420 |
| Cameron town..... | 55 | 5,172 | 2,577 | 22 | 3 | 303 | 994 | 999 | 74 | 200 | 608,200 | 294,800 | 126,375 | 77,459 |
| Cary town..... | 68 | 10,095 | 3,106 | 21 | 11 | 171 | 2,521 | 3,545 | 438 | 282 | 470,515 | 186,500 | 82,950 | 51,459 |
| Cranmoor town..... | 22 | 16,402 | 647 | 160 | 14 | 13 | 239 | 507 | 474 | 14,408 | 479,475 | 96,375 | 30,200 | 19,448 |
| Dexter town..... | 57 | 7,363 | 1,513 | 101 | 251 | 1,138 | 708 | 2,158 | 118 | 1,376 | 292,290 | 127,615 | 58,225 | 15,740 |
| Grand Rapids town..... | 86 | 8,941 | 2,417 | 217 | 957 | 763 | 3,148 | 356 | 494 | 589 | 427,700 | 221,200 | 132,400 | 45,850 |
| Hansen town..... | 144 | 16,046 | 7,439 | 224 | 138 | 695 | 2,452 | 4,436 | 136 | 526 | 1,387,495 | 621,125 | 264,955 | 141,180 |
| Hiles town..... | 37 | 4,366 | 1,110 | 7 | 42 | 9 | 914 | 1,588 | 404 | 327 | 194,700 | 86,200 | 39,050 | 19,126 |
| Lincoln town..... | 250 | 20,688 | 10,539 | 18 | 35 | 1,225 | 5,013 | 300 | 2,352 | 606 | 2,537,985 | 1,037,000 | 490,700 | 292,390 |
| Marshfield town..... | 220 | 15,628 | 8,357 | 35 | 51 | 1,797 | 2,812 | 1,741 | 292 | 543 | 1,980,134 | 1,232,523 | 539,796 | 207,471 |
| Milladore town..... | 177 | 17,142 | 7,805 | 54 | 82 | 1,232 | 5,736 | 1,280 | 289 | 664 | 1,432,500 | 472,600 | 192,260 | 108,164 |
| Port Edwards town..... | 110 | 14,818 | 5,747 | 556 | 1,444 | 3,068 | 1,273 | 352 | 1,879 | 490 | 754,900 | 366,800 | 232,325 | 71,995 |
| Remington town..... | 41 | 7,612 | 1,111 | 54 | 617 | 1,494 | 2,155 | 1,974 | 90 | 117 | 156,795 | 72,155 | 35,675 | 12,135 |
| Richfield town..... | 184 | 19,199 | 6,864 | 53 | 145 | 129 | 2,910 | 8,077 | 266 | 755 | 1,559,312 | 802,423 | 358,070 | 162,260 |
| Rock town..... | 124 | 13,030 | 5,748 | 161 | 52 | 779 | 4,894 | 748 | 103 | 545 | 916,630 | 413,575 | 192,500 | 85,675 |
| Rudolph town..... | 172 | 16,990 | 7,921 | 2 | 6 | 179 | 7,015 | 37 | 223 | 1,007 | 1,248,650 | 597,075 | 273,850 | 133,292 |
| Saratoga town..... | 93 | 14,002 | 3,457 | 64 | 1,817 | 503 | 5,826 | 347 | 1,408 | 580 | 498,400 | 233,400 | 125,600 | 55,830 |
| Seneca town..... | 69 | 8,695 | 2,263 | 298 | 511 | 263 | 2,960 | 420 | 972 | 978 | 404,150 | 170,160 | 88,600 | 28,010 |
| Sherry town..... | 140 | 14,355 | 6,027 | 53 | 17 | 719 | 1,863 | 4,770 | 229 | 697 | 1,232,584 | 554,650 | 230,400 | 141,190 |
| Sigel town..... | 234 | 22,556 | 10,720 | 123 | 335 | 1,335 | 3,386 | 4,832 | 764 | 1,059 | 2,417,506 | 1,011,500 | 478,100 | 217,325 |
| Wood town..... | 126 | 12,266 | 5,148 | 33 | 76 | 391 | 1,821 | 3,926 | 437 | 434 | 928,096 | 461,239 | 192,725 | 85,172 |

WYOMING

COUNTIES, PRINCIPAL CITIES, RIVERS, AND MOUNTAINS



NUMBER OF FARMS, FARM ACREAGE, AND SPECIFIED FARM VALUES, BY COUNTIES AND MINOR CIVIL DIVISIONS: 1930

| COUNTY AND MINOR CIVIL DIVISIONS | Number of farms April 1, 1930 | ALL LAND IN FARMS, APRIL 1, 1930, CLASSIFIED ACCORDING TO USE IN 1929 | | | | | | | | SPECIFIED FARM VALUES, APRIL 1, 1930 | | | | |
|----------------------------------|-------------------------------|---|-------------------------|----------------------|------------------------|------------------|------------------|-------------------|--------------------------------|--------------------------------------|-------------------------|--------------------|--------------------|-------------------------------|
| | | Crop land | | | | Pasture land | | | Wood land not used for pasture | All other land in farms | Farm land and buildings | All farm buildings | Farmers' dwellings | Farm implements and machinery |
| | | All land in farms (acres) | Crops harvested (acres) | Crop failure (acres) | Fall or fallow (acres) | Flowable (acres) | Woodland (acres) | All other (acres) | | | | | | |
| THE STATE | 16,911 | 23,525,234 | 2,007,751 | 96,264 | 188,633 | 2,321,531 | 465,113 | 18,047,336 | 47,530 | 348,058 | 206,852,171 | 32,387,716 | 15,866,118 | 17,617,867 |
| Albany County | 548 | 1,302,481 | 101,456 | 608 | 7,020 | 17,862 | 11,321 | 1,156,492 | 40 | 27,652 | 9,408,279 | 1,551,412 | 773,372 | 589,865 |
| Dist. 1, Sherman | 8 | 9,577 | 180 | 20 | 10 | 10 | | 7,877 | | 1,490 | 40,300 | 6,500 | 3,800 | 900 |
| Dist. 2, The Siding | 43 | 162,297 | 6,038 | 15 | 238 | 3,246 | 640 | 147,011 | | 5,009 | 802,183 | 112,250 | 87,400 | 24,980 |
| Dist. 3, Red Buttes | 7 | 40,403 | 1,858 | 3 | 1,000 | | | 30,923 | | 6,619 | 210,677 | 48,960 | 17,050 | 4,600 |
| Dist. 7, West Laramie | 59 | 16,915 | 4,973 | 170 | 1,073 | 1,287 | 286 | 8,756 | | 6,370 | 1,076,396 | 336,300 | 157,250 | 71,650 |
| Dist. 8, Wyoming | 32 | 163,639 | 12,108 | 65 | 356 | 2,345 | | 148,424 | | 361 | 750,372 | 112,065 | 62,340 | 65,225 |
| Dist. 9, Boster | 15 | 60,926 | 5,260 | 30 | 81 | 2,291 | | 52,476 | | 788 | 262,905 | 34,250 | 7,000 | 14,700 |
| Dist. 11, Rock River | 4 | 1,831 | 176 | | | | | 1,614 | | 141 | 18,765 | 4,450 | 3,450 | 450 |
| Dist. 12, Rock Creek | 25 | 67,680 | 7,247 | 75 | 710 | 70 | | 59,458 | | 120 | 562,094 | 34,750 | 8,650 | 25,641 |
| Dist. 13, Little Medicine | 12 | 15,617 | 911 | 39 | 59 | 1,455 | | 13,069 | | 84 | 105,315 | 22,675 | 8,650 | 5,370 |
| Dist. 14, Teton | 38 | 64,121 | 3,111 | 120 | 745 | 991 | 718 | 58,325 | | 111 | 472,765 | 58,900 | 25,080 | 17,720 |
| Dist. 15, Laramie Peak | 19 | 8,044 | 665 | | 23 | 450 | | 6,559 | 40 | 35 | 51,586 | 10,700 | 5,805 | 7,635 |
| Dist. 17, North Laramie | 12 | 27,980 | 1,104 | | | 480 | | 25,445 | | 951 | 120,760 | 22,490 | 15,340 | 10,000 |
| Dist. 18, Duck Creek | 30 | 61,070 | 1,965 | 30 | 209 | 180 | | 700 | | 97 | 261,500 | 49,050 | 34,275 | 18,075 |
| Dist. 19, Sibylee | 49 | 97,051 | 3,336 | 15 | 219 | 650 | | 89,962 | | 101 | 386,800 | 65,100 | 34,430 | 34,822 |
| Dist. 20, Horse Creek | 20 | 53,251 | 1,961 | 15 | 20 | 242 | | 50,953 | | 59 | 308,159 | 34,050 | 18,400 | 16,550 |
| Dist. 21, Sanders | 12 | 98,894 | 1,428 | | 10 | | | 97,062 | | 314 | 424,965 | 39,920 | 22,177 | 10,040 |
| Dist. 22, Big Laramie | 56 | 8,589 | 442 | | 40 | 20 | | 7,428 | | 1,089 | 57,146 | 11,852 | 8,300 | 6,947 |
| Dist. 23, Woods | 16 | 75,471 | 16,180 | 30 | 173 | 1,895 | | 55,556 | | 687 | 1,017,445 | 225,800 | 126,950 | 73,025 |
| Dist. 25, Centennial | 11 | 10,495 | 1,769 | | 7 | 450 | | 11,005 | | 289 | 129,305 | 41,000 | 24,300 | 11,330 |
| Dist. 26, Sheep Mountain | 14 | 21,314 | 4,304 | | 3 | | | 5,987 | | 660 | 305,400 | 45,200 | 27,100 | 12,750 |
| Dist. 27, Mandel | 27 | 152,616 | 18,048 | | 30 | 2,180 | | 16,367 | | 483 | 259,011 | 48,100 | 30,000 | 13,935 |
| Dist. 28, Seven Mile | 8 | 57,973 | 3,170 | | 30 | | | 870 | | 4,487 | 1,126,270 | 144,900 | 54,875 | 67,330 |
| All other minor civ. divs. (5) | 6 | 21,607 | 1,277 | | 4 | | | 20,086 | | 230 | 187,560 | 18,300 | 5,300 | 7,575 |
| Big Horn County | 948 | 187,966 | 62,567 | 2,175 | 9,887 | 5,951 | 2,681 | 53,561 | 1,407 | 49,637 | 7,661,065 | 1,603,885 | 952,095 | 1,198,865 |
| Dist. 2, Burlington | 69 | 13,168 | 4,055 | 54 | 914 | 83 | | 278 | | 2,502 | 471,670 | 91,050 | 58,350 | 62,410 |
| Dist. 3, Otto | 53 | 11,678 | 3,691 | 421 | 1,078 | 439 | | 1,686 | | 4,158 | 413,600 | 86,475 | 59,220 | 61,725 |
| Dist. 4, St. Joe | 14 | 4,309 | 1,374 | 89 | 415 | 317 | | 424 | | 1,463 | 158,200 | 22,050 | 13,500 | 20,255 |
| Dist. 5, Emblem | 59 | 9,797 | 5,644 | 190 | 60 | 612 | | 449 | | 2,852 | 505,800 | 106,800 | 55,550 | 123,300 |
| Dist. 6, Hystville | 40 | 13,988 | 4,250 | 200 | 447 | 998 | | 275 | | 621 | 801,945 | 87,700 | 58,650 | 66,930 |
| Dist. 7, Bonanza | 11 | 3,646 | 777 | | 856 | 44 | | 10 | | 203 | 61,945 | 87,700 | 58,650 | 50,300 |
| Dist. 8, Manderson | 62 | 12,459 | 5,557 | 12 | 853 | 388 | | 82 | | 151 | 119,590 | 25,350 | 16,700 | 8,160 |
| Dist. 9, Orchard Bench | 22 | 2,817 | 1,632 | | 20 | 80 | | | | 3,219 | 766,900 | 141,700 | 79,900 | 138,710 |
| Dist. 10, Greybull | 21 | 2,068 | 411 | 28 | 233 | 3 | | 40 | | 908 | 190,000 | 61,660 | 48,550 | 30,400 |
| Dist. 12, Greybull Heights | 28 | 3,725 | 941 | 4 | 724 | 156 | | 55 | | 1,061 | 62,800 | 17,575 | 12,500 | 9,075 |
| Dist. 13, Basin | 48 | 7,782 | 2,511 | 288 | 981 | 564 | | 433 | | 5 | 269,000 | 67,900 | 45,550 | 20,560 |
| Dist. 15, Odessa | 29 | 5,043 | 2,206 | | 262 | 231 | | 140 | | 1,067 | 376,800 | 68,550 | 46,100 | 52,925 |
| Dist. 15, Cloverly | 12 | 7,462 | 1,757 | | | | | 1,127 | | 1,067 | 316,900 | 52,250 | 29,800 | 45,200 |
| Dist. 16, Shell | 48 | 11,407 | 3,466 | | 259 | 714 | | 680 | | 2,191 | 629,200 | 41,300 | 18,900 | 27,400 |
| Dist. 17, Himes | 8 | 3,081 | 504 | | | | | 1,690 | | 1,357 | 300,000 | 85,050 | 76,300 | 30,000 |
| Dist. 18, Kane | 62 | 15,299 | 3,560 | 15 | 445 | | | 5,201 | 160 | 4,918 | 66,500 | 11,550 | 8,100 | 9,800 |
| Dist. 19, Lovell | 27 | 3,782 | 1,298 | 25 | 167 | 70 | | 1,759 | | 463 | 441,500 | 71,825 | 39,625 | 71,650 |
| Dist. 20, Lovell | 47 | 7,462 | 3,213 | 135 | 261 | 80 | | 90 | | 2,483 | 213,640 | 63,700 | 20,600 | 42,800 |
| Dist. 21, Lovell | 55 | 5,765 | 2,182 | 65 | 49 | 14 | | 615 | | 2,840 | 375,400 | 84,800 | 59,250 | 59,355 |
| Dist. 22, Cowley | 85 | 11,893 | 4,369 | 97 | 922 | 16 | | 3 | | 3,063 | 235,700 | 35,050 | 38,550 | 38,250 |
| Dist. 23, Byron | 54 | 8,185 | 2,580 | 105 | 437 | | | 60 | | 2,722 | 309,700 | 57,300 | 38,000 | 44,200 |
| Dist. 24, Raymond | 13 | 7,735 | 1,192 | 40 | 128 | | | 98 | | 1,237 | 152,200 | 25,800 | 19,250 | 13,800 |
| Dist. 25, Avert | 21 | 6,417 | 2,053 | 50 | | 1,123 | | 500 | | 1,781 | 210,500 | 35,850 | 19,700 | 31,400 |
| Dist. 26, Denver | 37 | 5,814 | 2,305 | 195 | 224 | 67 | | 360 | | 2,443 | 163,300 | 41,450 | 23,650 | 40,750 |
| Dist. 27, Franconia | 22 | 3,141 | 894 | 162 | 161 | 24 | | 799 | | 1,101 | 104,450 | 30,300 | 15,800 | 21,550 |
| All other minor civ. divs. (2) | 4 | 35 | 35 | | 1 | | | 25 | | 52 | 10,550 | 7,800 | 5,750 | 1,000 |
| Campbell County | 1,310 | 2,569,755 | 187,546 | 11,714 | 22,938 | 605,599 | 34,525 | 1,702,191 | 2,469 | 23,823 | 12,498,633 | 1,522,817 | 775,095 | 1,358,592 |
| District 1 | 3 | 21,560 | 210 | | | | | 21,350 | | 751 | 126,340 | 1,000 | 1,000 | 2,250 |
| District 2 | 63 | 88,280 | 7,242 | 1,083 | 513 | 12,416 | | 85,834 | | 1,172 | 554,920 | 82,210 | 49,150 | 60,500 |
| District 3 | 93 | 81,867 | 14,889 | 1,028 | 787 | 14,282 | | 47,963 | | 2,918 | 818,373 | 106,600 | 54,820 | 98,360 |
| District 4 | 47 | 92,057 | 3,761 | 97 | 594 | 8,102 | | 79,593 | | | 329,862 | 35,071 | 17,940 | 29,830 |
| District 5 | 64 | 54,823 | 6,513 | 282 | 908 | 16,519 | | 24,938 | 560 | 1,033 | 430,950 | 68,625 | 37,765 | 59,599 |
| District 6 | 6 | 41,980 | 683 | 25 | 50 | 6,280 | | 34,929 | | 3 | 114,980 | 11,600 | 3,650 | 8,850 |
| District 7 | 16 | 40,445 | 1,607 | 7 | | 2,885 | | 35,316 | | 639 | 129,781 | 18,625 | 13,030 | 7,320 |
| District 8 | 36 | 73,969 | 5,538 | 123 | 995 | 7,065 | | 67,789 | | 2,079 | 313,326 | 22,650 | 10,340 | 44,475 |
| District 9 | 49 | 74,338 | 4,222 | 115 | 556 | 4,586 | | 62,043 | | 795 | 290,805 | 33,120 | 13,275 | 31,435 |
| District 10 | 28 | 117,580 | 2,442 | 222 | 960 | 13,871 | | 96,344 | 320 | 401 | 271,635 | 29,805 | 10,685 | 22,822 |
| District 11 | 45 | 95,712 | 5,832 | 745 | 187 | 16,726 | | 70,752 | | 1,127 | 665,757 | 72,550 | 37,425 | 83,830 |
| District 12 | 53 | 51,954 | 7,224 | 645 | 1,592 | 4,706 | | 37,687 | | 100 | 242,082 | 50,840 | 24,800 | 40,744 |
| District 13 | 33 | 121,309 | 4,480 | 87 | 775 | 19,401 | | 2,661 | | 701 | 388,675 | 51,300 | 22,650 | 40,075 |
| District 14 | 71 | 87,286 | 9,087 | 1,616 | 1,671 | 8,793 | | 65,644 | 430 | 25 | 382,554 | 60,559 | 31,720 | 80,552 |
| District 15 | 11 | 35,732 | 3,247 | 75 | 400 | 1,345 | | 30,380 | | 285 | 229,900 | 37,200 | 18,450 | 17,235 |
| District 16 | 56 | 103,791 | 4,922 | 210 | 298 | 7,740 | | 90,046 | 373 | | 358,634 | 51,450 | 27,990 | 35,734 |
| District 17 | 43 | 94,874 | 6,323 | 291 | 272 | 13,348 | | 64,739 | 4 | 1,081 | 376,731 | 48,625 | 23,400 | 25,934 |
| District 18 | 73 | 74,338 | 6,533 | 534 | 570 | 15,407 | | 484,891 | | 616 | 424,590 | 69,980 | 37,125 | 54,730 |
| District 19 | 23 | 66,438 | 1,918 | 32 | 175 | 28,091 | | 35,214 | | 908 | 86,150 | 51,700 | 54,540 | 23,685 |
| District 20 | 72 | 96,638 | 9,258 | 395 | 1,945 | 26,825 | | 53,818 | 830 | 330 | 385,747 | 31,065 | 15,335 | 33,685 |
| District 21 | 57 | 74,771 | 7,594 | 141 | 3,655 | 22,566 | | 29,839 | | 976 | 865,580 | 69,370 | 33,210 | 82,87 |

AGRICULTURE—WYOMING

703

NUMBER OF FARMS, FARM ACREAGE, AND SPECIFIED FARM VALUES, BY COUNTIES AND MINOR CIVIL DIVISIONS: 1930—Continued

| COUNTY AND MINOR CIVIL DIVISION | Number of farms April 1, 1930 | ALL LAND IN FARMS, APRIL 1, 1930, CLASSIFIED ACCORDING TO USE IN 1929 | | | | | | | SPECIFIED FARM VALUES, APRIL 1, 1930 | | | | | |
|--|-------------------------------|---|----------------------------|-------------------------|---------------------------|----------------------|----------------------|----------------------|---|------------------------------------|--------------------------------------|---------------------------------|---------------------------------|--|
| | | All land in farms (acres) | Crop land | | | Pasture land | | | Wood-land not used for pasture (acres) | All other land in farms (acres) | Farm land and buildings (dollars) | All farm buildings (dollars) | Farmers' dwellings (dollars) | Farm implements and machinery (dollars) |
| | | | Crops harvested (acres) | Crop failure (acres) | Idle or fallow (acres) | Flow-able (acres) | Wood-land (acres) | All other (acres) | | | | | | |
| | | | | | | | | | | | | | | |
| Carbon County | 500 | 2,048,810 | 108,380 | 2,043 | 1,994 | 14,209 | 25,676 | 1,882,078 | 770 | 13,285 | 11,897,699 | 1,844,979 | 678,430 | 694,966 |
| Dist. 1, Rawlins..... | 3 | 65,681 | 200 | | | 1,480 | | 64,000 | | 1 | 100,900 | 3,000 | 600 | 2,900 |
| Dist. 2, Rawlins..... | 35 | 848,868 | 5,213 | 100 | 169 | 630 | 19,200 | 821,098 | | 458 | 1,965,970 | 189,050 | 30,600 | 123,875 |
| Dist. 3, Rawlins..... | 10 | 26,833 | 700 | | | 300 | | 25,966 | | 467 | 67,242 | 11,800 | 6,650 | 11,825 |
| Dist. 4, Oil Fields, Marvin and Lamont..... | 16 | 34,480 | 1,330 | | | | | 29,840 | | 3,310 | 273,940 | 45,860 | 25,600 | 19,225 |
| Dist. 5, Fort Steele..... | 4 | 31,215 | 245 | | | | | 30,950 | | 20 | 61,500 | 6,450 | 5,400 | 1,425 |
| Dist. 6, Leo, Shirley, Cowdin, Pedro, Difficulty, and Troublesome..... | 48 | 86,281 | 5,420 | 6 | 22 | 10 | | 79,878 | | 945 | 739,255 | 116,910 | 61,200 | 55,797 |
| Dist. 7, Medicine Bow..... | 31 | 243,705 | 4,927 | 111 | 175 | 2,775 | | 234,714 | | 1,906 | 816,973 | 83,950 | 32,950 | 43,295 |
| Dist. 8, Hanna and Elmo..... | 6 | 118,267 | 740 | | | 270 | | 117,267 | | | 399,800 | 55,000 | 14,800 | 13,000 |
| Dist. 9, Elk Mountain..... | 33 | 167,569 | 14,455 | | 20 | 279 | | 152,815 | | | 806,080 | 120,500 | 61,200 | 35,155 |
| Dist. 10, McFadden, Morgan, and Widdowfield..... | 22 | 66,564 | 8,315 | | | | 40 | 58,079 | 130 | | 361,950 | 52,350 | 29,050 | 19,390 |
| Dist. 11, Green..... | 18 | 28,097 | 6,229 | 15 | 65 | 520 | 374 | 20,398 | 320 | 796 | 531,350 | 78,675 | 36,450 | 28,100 |
| Dist. 12, Saratoga..... | 43 | 68,849 | 12,170 | 185 | 304 | 555 | 180 | 54,474 | | 1,081 | 1,098,390 | 185,300 | 63,675 | 59,612 |
| Dist. 13, Spring Creek, Cow Creek, and Riverside..... | 64 | 69,768 | 18,614 | 154 | 590 | 1,085 | 213 | 48,173 | | 939 | 1,548,455 | 182,212 | 87,730 | 108,537 |
| Dist. 14, Bennett and French..... | 11 | 20,612 | 5,835 | 1,240 | 200 | 1,590 | 500 | 10,227 | | 1,020 | 427,710 | 54,300 | 8,550 | 8,573 |
| Dist. 15, Encampment and Collins..... | 39 | 57,027 | 10,974 | 207 | 122 | 8 | 357 | 43,470 | | 1,869 | 946,840 | 139,548 | 51,935 | 59,765 |
| Dist. 16, Savery, Dixon, Baggs, Sand Creek, and Brown's Hill..... | 107 | 55,708 | 11,457 | 25 | 407 | 3,348 | 4,812 | 34,963 | | 666 | 1,201,000 | 228,375 | 128,250 | 93,792 |
| Dist. 18, Walcott..... | 5 | 59,580 | 2,385 | | | 1,353 | | 55,472 | 320 | 50 | 253,639 | 21,000 | 10,000 | 12,300 |
| All other minor civ. divs. (2) ¹ | 5 | 1,106 | 51 | | 20 | | | 885 | | 150 | 16,275 | 9,900 | 1,500 | 1,000 |
| Converse County | 811 | 1,788,907 | 83,546 | 6,594 | 5,415 | 339,641 | 14,310 | 1,380,916 | 550 | 22,235 | 11,183,254 | 1,429,659 | 627,595 | 891,676 |
| Dist. 1..... | 31 | 30,318 | 3,159 | 401 | 807 | 10,370 | | 15,300 | | 281 | 371,950 | 52,150 | 31,185 | 22,979 |
| Dist. 2, Orin..... | 44 | 41,821 | 6,202 | 284 | 105 | 1,584 | 100 | 33,194 | | 332 | 494,080 | 61,800 | 29,230 | 46,675 |
| Dist. 3, La Bonte..... | 21 | 91,182 | 3,338 | 65 | 21 | 5,480 | | 81,283 | | 945 | 593,363 | 72,500 | 31,700 | 30,000 |
| Dist. 4, Guthrie..... | 16 | 53,253 | 3,397 | 40 | | 320 | 1,245 | 47,993 | | 258 | 301,655 | 55,200 | 23,000 | 18,425 |
| Dist. 5, Beaver..... | 20 | 60,117 | 3,965 | 240 | 18 | 530 | 2,020 | 52,738 | | 708 | 385,900 | 46,625 | 39,200 | 30,200 |
| Dist. 6, Box Elder..... | 40 | 63,789 | 2,003 | 1,011 | 23 | 2,270 | 4,177 | 54,032 | | 279 | 716,190 | 78,175 | 32,975 | 33,115 |
| Dist. 7, Lower La Prele..... | 36 | 30,170 | 4,862 | 50 | | 888 | | 23,594 | 390 | 489 | 664,665 | 104,800 | 46,425 | 46,825 |
| Dist. 8, Careyhurst..... | 22 | 25,392 | 3,310 | 183 | | 180 | 18 | 21,206 | | 431 | 493,200 | 88,500 | 35,800 | 30,430 |
| Dist. 9, Glenrock..... | 38 | 68,745 | 3,634 | 325 | 230 | 5,413 | 129 | 62,819 | | 137 | 446,300 | 64,400 | 28,220 | 27,800 |
| Dist. 10, Ross..... | 12 | 143,520 | 1,532 | 175 | | 5,413 | | 135,773 | | 2,860 | 534,700 | 49,090 | 12,200 | 18,535 |
| Dist. 11, Theresa..... | 21 | 92,611 | 2,687 | 233 | 300 | 5,388 | | 81,769 | | 1,306 | 489,448 | 19,000 | 4,975 | 6,000 |
| Dist. 12, Janet..... | 22 | 51,990 | 2,325 | 593 | 270 | 9,400 | | 192,168 | | 210 | 532,447 | 47,850 | 19,750 | 64,000 |
| Dist. 13, Box Creek..... | 39 | 207,109 | 4,099 | 633 | | 270 | | 196,339 | | 1,048 | 159,923 | 17,450 | 7,900 | 22,000 |
| Dist. 15, Bear Creek..... | 34 | 135,938 | 2,335 | 155 | 350 | 27,310 | 360 | 96,142 | 250 | 8,756 | 543,680 | 33,800 | 13,200 | 21,612 |
| Dist. 15, Shawnee..... | 49 | 46,815 | 4,180 | 517 | 1,130 | 12,804 | | 27,113 | | 371 | 613,210 | 61,300 | 33,500 | 69,050 |
| Dist. 17, Cheyenne River..... | 43 | 191,928 | 5,187 | 485 | 505 | 35,086 | 3,200 | 86,865 | | 600 | 406,615 | 45,740 | 24,425 | 37,285 |
| Dist. 18, Skunk Creek Flats..... | 25 | 89,355 | 2,478 | 200 | 42 | 8,373 | | 77,966 | | 64 | 236,370 | 28,570 | 7,475 | 36,101 |
| Dist. 19, Sage Creek..... | 21 | 24,156 | 2,187 | 85 | 270 | 9,873 | | 11,891 | | 350 | 110,965 | 14,270 | 8,525 | 23,010 |
| Dist. 20, Orpha..... | 22 | 71,410 | 2,729 | 165 | 70 | 28,243 | | 39,887 | | 316 | 694,532 | 36,150 | 17,800 | 27,966 |
| Dist. 21, Twenty Mile..... | 32 | 30,906 | 4,068 | 260 | | 8,252 | 536 | 17,444 | | 406 | 461,965 | 36,850 | 22,125 | 31,525 |
| Dist. 23, Douglas..... | 103 | 72,537 | 9,957 | 341 | 797 | 1,413 | 640 | 58,041 | | 1,148 | 1,087,950 | 202,100 | 90,250 | 123,077 |
| Dist. 24, Walker Creek..... | 54 | 68,371 | 5,205 | 383 | 357 | 11,017 | 1,000 | 49,187 | | 622 | 432,170 | 51,700 | 22,520 | 42,895 |
| Dist. 25, Wagon Hound..... | 16 | 49,274 | 1,732 | 12 | 140 | 27,365 | 200 | 16,825 | | | 320,538 | 49,080 | 15,500 | 18,700 |
| All other minor civ. divs. (2) ¹ | 8 | 75,640 | 973 | 30 | | 15,275 | | 59,340 | | 20 | 211,600 | 33,275 | 16,130 | 9,600 |
| Crook County | 953 | 1,241,621 | 102,292 | 3,117 | 11,974 | 145,676 | 154,185 | 804,794 | 8,683 | 11,770 | 9,758,695 | 1,364,835 | 672,945 | 589,437 |
| Dist. 1, Sundance..... | 3 | 1,444 | 343 | | 82 | 60 | 250 | 33,640 | | 69 | 20,500 | 6,000 | 1,300 | 1,300 |
| Dist. 2, Sundance..... | 61 | 70,065 | 8,698 | 436 | 1,777 | 6,815 | 15,791 | 33,501 | 1,109 | 1,071 | 721,373 | 117,100 | 57,575 | 60,782 |
| Dist. 3, Beulah..... | 33 | 42,458 | 5,984 | 225 | 571 | 5,141 | 7,867 | 21,343 | 384 | 1,943 | 443,514 | 67,450 | 36,150 | 64,845 |
| Dist. 4, Inyan Kara..... | 35 | 32,670 | 4,556 | 179 | 323 | 2,823 | 6,245 | 17,164 | 70 | 1,308 | 253,270 | 53,330 | 22,875 | 38,200 |
| Dist. 5, Williams..... | 32 | 34,275 | 5,112 | | 1,367 | 3,157 | 4,334 | 13,805 | 155 | 1,185 | 363,280 | 50,400 | 24,750 | 43,725 |
| Dist. 6, Farrall..... | 15 | 17,660 | 1,806 | 10 | 196 | 1,420 | 4,580 | 9,376 | | 212 | 180,960 | 29,200 | 11,750 | 25,960 |
| Dist. 7, Hay Creek..... | 52 | 56,900 | 5,234 | 79 | 290 | 2,562 | 7,121 | 41,205 | 196 | 273 | 539,166 | 90,600 | 54,000 | 85,300 |
| Dist. 8, Pine Creek..... | 36 | 51,406 | 8,010 | 60 | 601 | 3,402 | 2,818 | 40,404 | | 211 | 435,170 | 73,700 | 40,200 | 37,075 |
| Dist. 9, Alva..... | 31 | 26,742 | 4,358 | 40 | 255 | 2,993 | 1,869 | 16,210 | 60 | 977 | 312,400 | 40,825 | 20,700 | 27,320 |
| Dist. 10, Little Missouri..... | 50 | 89,393 | 4,506 | 28 | 375 | 12,498 | 5,548 | 64,803 | 794 | 661 | 487,094 | 65,100 | 34,690 | 35,293 |
| Dist. 11, Pine Ridge..... | 10 | 71,715 | 5,674 | 235 | 527 | 17,026 | 8,747 | 38,395 | 220 | 921 | 494,433 | 72,880 | 37,700 | 61,285 |
| Dist. 12, Elmore..... | 10 | 5,060 | 751 | 10 | 495 | 1,154 | 320 | 2,282 | | 38 | 30,170 | 4,850 | 2,940 | 3,315 |
| Dist. 13, Hulett..... | 99 | 99,779 | 9,861 | 300 | 1,519 | 12,459 | 20,655 | 42,693 | 2,413 | 349 | 870,085 | 135,325 | 64,435 | 62,244 |
| Dist. 14, Thorn..... | 38 | 65,707 | 3,602 | 31 | 331 | 5,861 | 19,369 | 36,330 | 160 | 20 | 599,079 | 61,800 | 25,200 | 24,775 |
| Dist. 15, Jenkins..... | 44 | 36,877 | 4,295 | 213 | 213 | 4,566 | 4,880 | 22,636 | | 41 | 399,509 | 64,800 | 25,950 | 35,050 |
| Dist. 16, Moorcroft..... | 45 | 119,275 | 6,783 | 292 | 260 | 12,496 | 1,166 | 88,910 | 160 | 208 | 739,227 | 98,630 | 48,445 | 48,555 |
| Dist. 17, Deep Creek..... | 49 | 34,382 | 2,354 | 25 | 356 | 1,697 | 4,123 | 23,214 | 140 | 473 | 268,977 | 42,970 | 24,700 | 22,691 |
| Dist. 19, Forest..... | 13 | 18,161 | 1,415 | | 31 | 883 | 5,078 | 10,112 | 550 | 91 | 139,439 | 16,300 | 8,200 | 13,590 |
| Dist. 20, Rocky Point..... | 29 | 37,826 | 2,818 | 102 | | 2,314 | 300 | 32,277 | | 15 | 289,524 | 34,925 | 15,425 | 24,600 |
| Dist. 21, Cold Springs..... | 5 | 2,510 | 413 | | 52 | 100 | 1,540 | 435 | | 79 | 437,162 | 47,125 | 26,400 | 31,290 |
| Dist. 23, New Haven..... | 44 | 77,380 | 3,739 | 172 | 172 | 2,381 | 5,964 | 65,051 | | 535 | 609,315 | 72,100 | 32,325 | 43,565 |
| Dist. 24, Colony..... | 41 | 106,889 | 4,754 | 175 | 505 | 19,235 | 2,293 | 78,763 | 690 | 50 | 164,030 | 23,400 | 12,730 | 24,775 |
| Dist. 25, Tower..... | 27 | 26,706 | 3,095 | 212 | 642 | 3,066 | 13,467 | 6,271 | | 759 | 367,867 | 45,925 | 20,185 | 29,292 |
| Dist. 26, Oshoto..... | 61 | 60,689 | 3,906 | 414 | 172 | 14,510 | 3,905 | 42,923 | 280 | 368 | 225,534 | 27,000 | 16,275 | 26,320 |
| Dist. 27, Rocky Ford..... | 23 | 22,423 | 2,294 | 21 | 739 | 2,285 | 1,990 | 15,534 | | | 261, | | | |

AGRICULTURE—WYOMING

NUMBER OF FARMS, FARM ACREAGE, AND SPECIFIED FARM VALUES, BY COUNTIES AND MINOR CIVIL DIVISIONS: 1930—Continued

| COUNTY AND MINOR CIVIL DIVISION | Number of farms April 1, 1930 | ALL LAND IN FARMS, APRIL 1, 1930, CLASSIFIED ACCORDING TO USE IN 1929 | | | | | | | | SPECIFIED FARM VALUES, APRIL 1, 1930 | | | | |
|-------------------------------------|-------------------------------|---|-------------------------|----------------------|------------------------|-------------------|-------------------|-------------------|--|--------------------------------------|-----------------------------------|------------------------------|------------------------------|---|
| | | All land in farms (acres) | Crop land | | | Pasture land | | | Wood-land not used for pasture (acres) | All other land in farms (acres) | Farm land and buildings (dollars) | All farm buildings (dollars) | Farmers' dwellings (dollars) | Farm implements and machinery (dollars) |
| | | | Crops harvested (acres) | Crop failure (acres) | Idle or fallow (acres) | Plow-able (acres) | Wood-land (acres) | All other (acres) | | | | | | |
| | | | | | | | | | | | | | | |
| Fremont County | 843 | 1,088,284 | 57,465 | 2,064 | 6,336 | 12,076 | 36,221 | 671,319 | 38 | 12,945 | 7,905,985 | 1,517,884 | 834,605 | 729,691 |
| District 1..... | 11 | 460 | 131 | | | 240 | | 54 | | 35 | 76,616 | 42,050 | 30,875 | 4,536 |
| District 6..... | 485 | 180,991 | 24,185 | 943 | 2,496 | 2,862 | 702 | 145,898 | 13 | 3,892 | 2,680,969 | 510,549 | 281,070 | 251,075 |
| District 7..... | 39 | 10,085 | 1,692 | 30 | 1,061 | 210 | 40 | 5,843 | | 309 | 265,200 | 57,750 | 39,275 | 22,450 |
| District 8..... | 95 | 18,282 | 7,552 | 48 | 103 | 1,503 | 183 | 4,605 | | 4,288 | 839,040 | 176,400 | 105,775 | 95,675 |
| District 9..... | 21 | 52,982 | 1,072 | 153 | | | 569 | 51,010 | | 187 | 188,980 | 35,000 | 19,525 | 29,705 |
| District 10..... | 42 | 159,285 | 1,728 | 30 | 230 | 6,335 | 40 | 151,441 | | 481 | 628,040 | 151,060 | 58,600 | 51,711 |
| District 11..... | 9 | 11,227 | 1,082 | | | | | 10,032 | | 113 | 66,900 | 9,100 | 4,300 | 4,825 |
| District 12..... | 41 | 95,759 | 3,806 | | 110 | 40 | | 91,459 | | 284 | 663,880 | 79,650 | 37,300 | 55,115 |
| District 13..... | 97 | 410,262 | 6,251 | 605 | 1,246 | 916 | 4,610 | 396,182 | | 452 | 1,098,210 | 164,800 | 88,780 | 95,305 |
| District 14..... | 99 | 148,724 | 9,599 | 275 | 390 | 970 | 20,086 | 114,600 | | 25 | 1,381,550 | 298,825 | 167,375 | 124,545 |
| All other minor civ. divs. (4)..... | 3 | 227 | 7 | | | | | 195 | | 25 | 9,600 | 2,700 | 1,750 | 860 |
| Goshen County | 1,487 | 1,082,004 | 228,808 | 11,573 | 31,561 | 173,307 | 13,787 | 564,377 | 3,842 | 24,855 | 18,050,872 | 2,413,152 | 1,180,208 | 1,932,763 |
| District 1, Myers..... | 52 | 72,989 | 8,587 | 88 | 80 | 1,710 | 7 | 61,588 | 3 | 926 | 621,127 | 61,965 | 32,675 | 58,165 |
| District 2, Jay Em..... | 68 | 144,703 | 10,702 | 367 | 395 | 27,424 | | 103,993 | 90 | 1,732 | 1,005,720 | 121,760 | 52,805 | 54,165 |
| District 3, Rawhide Buttes..... | 34 | 63,400 | 5,135 | 60 | 394 | 9,903 | 230 | 46,991 | | 1,087 | 511,100 | 43,700 | 19,700 | 40,350 |
| District 4, Frederick..... | 72 | 55,117 | 7,043 | 315 | 1,435 | 14,455 | 8,530 | 21,094 | 1,050 | 1,190 | 833,600 | 164,760 | 44,425 | 102,760 |
| District 5, Hayes..... | 49 | 33,446 | 6,749 | 1,168 | 719 | 10,345 | 155 | 13,624 | | 982 | 564,800 | 90,650 | 25,925 | 101,820 |
| District 6, Spoon Buttes..... | 38 | 55,818 | 6,100 | 403 | 138 | 2,176 | | 46,522 | 6 | 473 | 657,169 | 61,000 | 28,055 | 43,805 |
| District 7, Empire..... | 31 | 29,942 | 5,371 | 190 | 379 | 7,626 | | 14,653 | 1,477 | 246 | 332,070 | 81,510 | 14,850 | 27,930 |
| District 8, Lingle..... | 140 | 51,371 | 14,336 | 240 | 1,476 | 2,331 | 270 | 30,909 | 36 | 1,773 | 1,641,400 | 282,120 | 144,170 | 208,884 |
| District 9, Fort Laramie..... | 160 | 43,717 | 10,579 | 386 | 644 | 5,195 | 1,943 | 24,393 | 206 | 371 | 921,532 | 134,110 | 86,163 | 67,032 |
| District 10, Torrington..... | 56 | 71,846 | 20,002 | 842 | 2,226 | 7,485 | 1,451 | 37,593 | 700 | 1,547 | 1,917,575 | 336,710 | 176,165 | 150,800 |
| District 11, Cottler..... | 35 | 11,722 | 6,305 | 69 | 122 | 1,593 | 64 | 2,613 | | 956 | 697,700 | 108,550 | 53,900 | 87,510 |
| District 12, Doty..... | 96 | 43,910 | 7,435 | 615 | 4,008 | 4,691 | 26,186 | | | 1,025 | 499,230 | 47,050 | 25,275 | 66,550 |
| District 13, Veteran..... | 32 | 37,688 | 13,561 | 922 | 3,742 | 8,798 | 8,781 | | | 1,934 | 838,450 | 119,020 | 61,975 | 138,400 |
| District 14, Notch..... | 75 | 31,641 | 8,327 | 390 | 2,045 | 7,448 | | 12,380 | | 951 | 430,882 | 25,662 | 12,875 | 60,335 |
| District 15, Yoder..... | 192 | 40,770 | 17,704 | 705 | 4,456 | 3,310 | 649 | 4,375 | | 3,677 | 1,056,094 | 157,955 | 82,425 | 151,208 |
| District 16, Huntley..... | 20 | 16,892 | 19,759 | 1,022 | 1,023 | 5,723 | | 8,970 | 84 | 3,520 | 1,694,610 | 276,970 | 135,700 | 242,335 |
| District 17, Hawk Springs..... | 161 | 128,483 | 24,615 | 355 | 674 | 5,392 | 3 | 5,107 | 190 | 482 | 205,000 | 30,300 | 18,440 | 29,474 |
| District 18, La Grange..... | 38 | 71,719 | 5,383 | 450 | 8 | 12,635 | | 65,731 | | 1,391 | 2,278,980 | 195,710 | 98,575 | 199,700 |
| District 19, Phillips..... | 61 | 41,054 | 13,720 | 1,050 | 1,415 | 16,375 | 455 | 6,585 | | 924 | 798,014 | 63,420 | 38,800 | 43,150 |
| District 20, Iowa Center..... | | | | | | | | | | | 615,330 | 64,850 | 31,705 | 58,310 |
| Hot Springs County | 229 | 275,685 | 17,004 | 2,351 | 1,945 | 8,336 | 509 | 244,080 | 92 | 1,388 | 2,937,476 | 530,980 | 242,695 | 295,215 |
| District 2..... | 8 | 40 | 4 | | | 30 | | 16,443 | | 6 | 21,600 | 8,925 | 7,000 | 370 |
| District 3..... | 62 | 23,064 | 3,242 | 1,067 | 450 | 1,382 | 109 | 18,443 | | 299 | 464,540 | 110,105 | 58,250 | 60,000 |
| District 4..... | 143 | 204,146 | 12,499 | 1,189 | 1,267 | 5,693 | 379 | 182,011 | | 1,017 | 2,100,730 | 366,380 | 161,695 | 225,910 |
| District 5..... | 5 | 1,263 | 186 | 75 | 128 | 565 | | 591 | | 8 | 36,080 | 8,300 | 2,550 | 2,260 |
| District 6..... | 11 | 46,682 | 1,103 | 30 | | 606 | 30 | 44,775 | | 88 | 814,626 | 37,250 | 13,200 | 16,685 |
| Johnson County | 536 | 1,299,248 | 61,031 | 3,421 | 6,164 | 129,291 | 18,128 | 998,765 | 5 | 14,445 | 9,666,689 | 1,271,515 | 801,940 | 537,447 |
| District 1..... | 70 | 98,010 | 12,024 | 914 | 147 | 5,903 | 2,287 | 74,325 | 5 | 2,405 | 2,228,780 | 402,860 | 127,750 | 101,380 |
| District 2..... | 42 | 51,790 | 7,735 | 296 | 391 | 6,935 | 104 | 35,628 | | 689 | 780,427 | 130,955 | 71,900 | 49,895 |
| District 3..... | 44 | 44,929 | 3,711 | 220 | 3,331 | 9,071 | 360 | 21,398 | | 6,838 | 654,074 | 124,275 | 76,050 | 44,586 |
| District 4..... | 66 | 330,295 | 10,027 | 468 | 280 | 55,073 | 13,221 | 250,478 | | 548 | 2,585,930 | 163,020 | 74,635 | 87,763 |
| District 5..... | 40 | 87,135 | 4,806 | 13 | 400 | 923 | 510 | 80,480 | | 3 | 685,050 | 103,800 | 65,700 | 42,836 |
| District 6..... | 90 | 168,075 | 7,311 | 1,020 | 999 | 29,549 | 10 | 118,582 | | 604 | 664,445 | 70,790 | 33,825 | 67,389 |
| District 7..... | 77 | 150,805 | 4,489 | 328 | 60 | 3,906 | | 149,579 | | 963 | 714,538 | 76,020 | 33,525 | 47,809 |
| District 8..... | 46 | 116,408 | 4,288 | 20 | 55 | 6,980 | 1,436 | 103,271 | | 403 | 612,511 | 67,220 | 59,180 | 43,384 |
| District 9..... | 58 | 181,601 | 6,618 | 140 | 451 | 951 | 200 | 171,394 | | 1,977 | 936,625 | 108,775 | 52,925 | 52,245 |
| All other minor civ. divs. (2)..... | 3 | 645 | 92 | | 50 | | | 500 | | 3 | 14,000 | 3,300 | 1,950 | 210 |
| Laramie County | 896 | 1,644,740 | 206,946 | 21,981 | 24,091 | 274,789 | 10,760 | 1,083,436 | 2,335 | 20,403 | 14,390,174 | 2,538,960 | 1,090,635 | 1,207,222 |
| District 1..... | 23 | 20,877 | 2,160 | 140 | 230 | 6,206 | | 10,884 | 480 | 777 | 243,920 | 57,275 | 26,475 | 10,395 |
| District 2..... | 22 | 22,365 | 1,523 | 25 | 215 | 7,762 | | 12,762 | 5 | 73 | 172,728 | 48,750 | 23,800 | 11,416 |
| District 3..... | 25 | 34,379 | 1,315 | 3 | 2,158 | 8,166 | | 27,364 | | 378 | 465,850 | 204,200 | 82,850 | 18,175 |
| District 8..... | 114 | 120,310 | 25,860 | 5,996 | 2,488 | 61,819 | 140 | 17,904 | | 6,233 | 1,713,810 | 286,945 | 123,850 | 218,673 |
| District 10..... | 867 | 1,446,809 | 176,088 | 15,917 | 19,030 | 195,836 | 10,620 | 1,014,521 | 1,850 | 12,947 | 11,788,868 | 1,961,790 | 763,560 | 948,563 |
| Lincoln County | 666 | 417,202 | 84,416 | 1,188 | 6,014 | 21,393 | 12,774 | 285,185 | 2,194 | 4,128 | 5,835,410 | 1,139,880 | 708,985 | 479,593 |
| District 3..... | 4 | 2,693 | 105 | | 553 | | | 2,095 | | 11 | 16,600 | 650 | 300 | 650 |
| District 4..... | 3 | 527 | 180 | | | 35 | | 3,061 | | | 22,928 | 5,850 | 3,650 | 2,250 |
| District 5..... | 33 | 6,289 | 2,357 | 97 | 150 | 1,271 | | 2,289 | | 5 | 197,210 | 31,100 | 23,200 | 9,740 |
| District 7..... | 3 | 449 | 156 | | | | | 285 | | 28 | 10,500 | 6,500 | 5,400 | 350 |
| District 8..... | 46 | 73,856 | 10,427 | 57 | 1,400 | 3,336 | 430 | 58,191 | | 105 | 562,921 | 97,500 | 53,425 | 39,690 |
| District 9..... | 42 | 40,325 | 10,164 | | 584 | | | 28,734 | 190 | 653 | 674,710 | 124,750 | 80,150 | 41,670 |
| District 10..... | 77 | 153,673 | 20,930 | 250 | 1,346 | 4,507 | 1,388 | 154,021 | 615 | 616 | 1,312,712 | 210,950 | 129,500 | 100,555 |
| District 11..... | 289 | 61,742 | 23,737 | 309 | 947 | 3,870 | 2,009 | 29,340 | 717 | 913 | 1,789,715 | 401,170 | 258,685 | 148,462 |
| District 12..... | 174 | 47,641 | 16,360 | 475 | 1,588 | 7,697 | 8,777 | 10,279 | 672 | 1,793 | 1,251,814 | 241,960 | 147,575 | 134,906 |
| All other minor civ. divs. (3)..... | 4 | 7 | | | | | | | | 4 | 6,300 | 3,450 | 2,100 | 1,210 |
| Natrona County | 399 | 1,133,104 | 21,944 | 806 | 989 | 21,132 | 2,843 | 1,076,892 | 880 | 8,988 | 5,383,236 | 981,246 | 388,245 | 334,947 |
| District 1, Muddy..... | 36 | 123,172 | 3,609 | 161 | 86 | 7,946 | 457 | 111,673 | 880 | 300 | 671,590 | 111,100 | 46,500 | 39,950 |
| District 2..... | 4 | 8,054 | 25 | | | | | 6,567 | | 1,462 | 15,590 | | | |

AGRICULTURE—WYOMING

705

NUMBER OF FARMS, FARM ACREAGE, AND SPECIFIED FARM VALUES, BY COUNTIES AND MINOR CIVIL DIVISIONS: 1930—Continued

| COUNTY AND MINOR CIVIL DIVISION | Number of farms April 1, 1930 | ALL LAND IN FARMS, APRIL 1, 1930, CLASSIFIED ACCORDING TO USE IN 1929 | | | | | | | | SPECIFIED FARM VALUES, APRIL 1, 1930 | | | | |
|---|-------------------------------|---|----------------------------|-------------------------|---------------------------|----------------------|----------------------|----------------------|---|--------------------------------------|--------------------------------------|---------------------------------|---------------------------------|--|
| | | All land in farms (acres) | Crop land | | | Pasture land | | | Wood-land not used for pasture (acres) | All other land in farms (acres) | Farm land and buildings (dollars) | All farm buildings (dollars) | Farmers' dwellings (dollars) | Farm implements and machinery (dollars) |
| | | | Crops harvested (acres) | Crop failure (acres) | Idle or fallow (acres) | Plow-able (acres) | Wood-land (acres) | All other (acres) | | | | | | |
| | | | | | | | | | | | | | | |
| Natrona County—Continued. | | | | | | | | | | | | | | |
| District 8 | 6 | 2,361 | 104 | 10 | 20 | 1,340 | | 587 | | 23,029 | 6,650 | 1,360 | | |
| District 9 | 32 | 70,875 | 1,248 | 166 | 50 | 949 | 1 | 68,224 | | 344,060 | 83,375 | 32,359 | 15,685 | |
| District 10 | 20 | 10,935 | 452 | | | 590 | | 9,822 | | 192,560 | 56,100 | 24,300 | 14,160 | |
| District 11 | 66 | 273,054 | 5,232 | 12 | 130 | 6,516 | 1,180 | 237,334 | 2,650 | 1,127,547 | 290,569 | 166,290 | 64,163 | |
| District 12 | 27 | 167,036 | 3,166 | 50 | | 2,382 | | 161,211 | | 629,615 | 108,069 | 49,178 | 30,690 | |
| District 13 | 86 | 217,422 | 1,409 | 137 | 191 | 660 | 1,200 | 213,824 | | 579,870 | 96,590 | 37,765 | 32,647 | |
| District 14 | 30 | 76,365 | 3,026 | | 160 | | | 73,157 | | 681,139 | 130,536 | 32,459 | 44,533 | |
| All other minor div. divs. (2) ¹ | 4 | 7,600 | 55 | | 5 | 300 | | 7,168 | | 10,990 | 1,225 | 776 | 1,606 | |
| Niobrara County | 727 | 1,221,741 | 92,242 | 5,755 | 9,516 | 229,231 | 5,615 | 859,704 | 2,625 | 11,206,792 | 1,179,616 | 622,856 | 767,894 | |
| District 1, Keeline | 96 | 181,285 | 14,667 | 659 | 3,014 | 44,014 | | 116,535 | 395 | 2,257,215 | 173,375 | 60,150 | 75,535 | |
| District 2 | 77 | 161,647 | 11,709 | 233 | 1,905 | 20,693 | | 115,294 | | 1,783,915 | 143,463 | 65,499 | 85,910 | |
| District 3 | 170 | 326,779 | 23,174 | 2,308 | 2,738 | 73,078 | | 213,009 | 289 | 3,254,479 | 331,679 | 139,825 | 253,760 | |
| District 4 | 99 | 146,222 | 20,750 | 124 | 436 | 68,567 | 3,872 | 49,023 | 1,860 | 1,188,667 | 187,465 | 96,625 | 104,269 | |
| District 5, Warren | 278 | 415,808 | 21,942 | 2,431 | 823 | 22,879 | 140 | 365,843 | | 2,755,285 | 320,500 | 140,650 | 256,190 | |
| Park County | 688 | 471,906 | 73,465 | 1,001 | 3,104 | 6,038 | 1,515 | 381,093 | 799 | 8,822,128 | 1,995,441 | 1,152,165 | 617,875 | |
| District 1 | 33 | 31,048 | 4,280 | 30 | 70 | 690 | 50 | 24,265 | | 1,661 | 585,190 | 78,469 | 50,400 | 35,220 |
| District 2 | 27 | 27,558 | 1,721 | 101 | 105 | 211 | | 25,528 | | 122 | 128,250 | 75,309 | 51,525 | 26,195 |
| District 3 | 36 | 125,666 | 19,578 | 80 | 173 | 963 | 215 | 61,433 | 319 | 7,909 | 666,258 | 138,297 | 68,906 | 66,350 |
| District 4 | 40 | 79,840 | 8,754 | 80 | 173 | 963 | 215 | 61,433 | 319 | 2,353 | 895,919 | 206,950 | 149,450 | 114,590 |
| District 5 | 99 | 11,122 | 7,959 | 77 | 30 | 623 | | 78 | 2 | 463 | 450,700 | 117,975 | 59,359 | 31,445 |
| District 6 | 33 | 28,040 | 4,278 | 60 | 109 | 362 | 83 | 29,694 | | 6,059 | 1,985,590 | 314,100 | 316,175 | 211,425 |
| District 7 | 184 | 23,740 | 14,595 | 158 | 520 | 1,766 | | 635 | 7 | 98 | 184,000 | 49,000 | 26,200 | 12,590 |
| District 8 | 10 | 4,895 | 775 | | | 216 | | 3,812 | | 169 | 221,290 | 52,890 | 26,000 | 16,590 |
| District 9 | 15 | 33,122 | 1,615 | 10 | 35 | 300 | | 31,393 | | 135 | 344,890 | 113,300 | 66,450 | 36,230 |
| District 10 | 20 | 22,516 | 1,749 | 180 | 188 | 360 | 490 | 19,474 | | 139 | 229,000 | 49,775 | 22,300 | 19,125 |
| District 11 | 19 | 8,233 | 2,306 | | 300 | 151 | 625 | 4,712 | | 260 | 333,590 | 99,409 | 41,269 | 41,980 |
| District 12 | 29 | 14,290 | 2,609 | 42 | 22 | 186 | | 11,171 | | 1,553 | 147,960 | 49,250 | 31,500 | 28,890 |
| District 13 | 28 | 3,065 | 1,387 | | | 71 | | 7,419 | | 1,259 | 302,600 | 79,809 | 41,890 | 31,890 |
| District 14 | 32 | 12,158 | 3,082 | 240 | 96 | | | 1,647 | | 1,628 | 401,140 | 109,954 | 65,415 | 59,750 |
| District 15 | 69 | 9,061 | 4,630 | 23 | 933 | 300 | | | | 694 | 92,590 | 14,600 | 10,100 | 12,600 |
| District 16 | 11 | 1,574 | 810 | | | 160 | | | | 260 | 532,200 | 129,300 | 35,200 | 20,100 |
| All other minor div. divs. (6) ¹ | 3 | 38,000 | 2,527 | 10 | | | | 35,203 | | | | | | |
| Platte County | 1,148 | 1,487,504 | 157,318 | 8,988 | 15,597 | 100,046 | 33,401 | 1,164,594 | 5,535 | 12,127 | 14,394,845 | 2,277,052 | 1,091,066 | 1,327,679 |
| Dist. 1 | 153 | 56,127 | 15,205 | 216 | 794 | 1,588 | 15 | 85,796 | 1,260 | 1,233 | 2,391,760 | 515,775 | 292,590 | 236,914 |
| Dist. 2 | 61 | 37,803 | 5,610 | 267 | 240 | 1,679 | | 19,571 | 16 | 1,426 | 417,962 | 43,120 | 28,230 | 48,292 |
| Dist. 3 | 10 | 11,922 | 342 | | 40 | 4,240 | 3,852 | 2,470 | | 978 | 47,537 | 6,750 | 2,180 | 2,400 |
| Dist. 4, Sunrise | 10 | 5,920 | 414 | 65 | 80 | 516 | 640 | 3,969 | | 45 | 72,900 | 9,450 | 4,000 | 4,000 |
| Dist. 5 | 139 | 114,631 | 14,472 | 314 | 272 | 2,291 | 679 | 95,916 | 213 | 475 | 1,566,830 | 233,195 | 117,835 | 124,935 |
| Dist. 6, Glendo | 92 | 81,031 | 10,513 | 660 | 263 | 10,712 | 6,048 | 51,848 | | 637 | 880,505 | 169,865 | 60,950 | 95,595 |
| Dist. 7, Badger | 49 | 47,374 | 2,668 | 165 | 504 | 2,640 | 2,554 | 37,082 | 1,561 | 210 | 379,220 | 53,660 | 22,990 | 29,455 |
| Dist. 8, Uva | 45 | 59,669 | 7,795 | 189 | 135 | 1,680 | 1,800 | 49,476 | | 163 | 775,290 | 89,750 | 43,175 | 62,225 |
| Dist. 9, Bordeaux | 49 | 68,198 | 10,006 | 533 | 1,704 | 5,646 | | 50,129 | | 180 | 823,390 | 73,045 | 37,300 | 54,265 |
| Dist. 10, Cheyenne | 63 | 562,990 | 29,808 | 3,390 | 5,261 | 10,398 | | 520,154 | 5 | 2,974 | 2,286,399 | 433,277 | 125,590 | 182,153 |
| Dist. 11, Diamond | 28 | 47,940 | 1,782 | | 4,329 | 1,878 | 30,164 | 618 | | 169 | 160,420 | 32,875 | 17,375 | 4,910 |
| Dist. 12, Iowa Center | 38 | 29,640 | 9,853 | 575 | 715 | 6,298 | 2,880 | 8,895 | | 440 | 253,670 | 43,850 | 23,100 | 41,660 |
| Dist. 13, Four Jay | 59 | 63,795 | 6,828 | 246 | 998 | 10,445 | 803 | 43,906 | | 569 | 689,365 | 57,985 | 23,665 | 41,435 |
| Dist. 14, Chimney Rock | 33 | 23,520 | 14,201 | 253 | 995 | 3,587 | | 4,248 | | 206 | 470,855 | 58,190 | 20,850 | 68,180 |
| Dist. 15, Sebern | 47 | 33,813 | 8,826 | 1,036 | 2,465 | 7,885 | | 13,394 | | 297 | 599,646 | 80,890 | 35,230 | 27,930 |
| Dist. 16, Cassa | 30 | 20,501 | 3,500 | 373 | 62 | 1,685 | 133 | 19,533 | 500 | 315 | 249,680 | 21,000 | 25,230 | 22,160 |
| Dist. 17, Dwyer | 44 | 29,795 | 4,728 | 354 | 328 | 6,454 | 1,446 | 16,250 | | 235 | 232,290 | 39,470 | 9,331 | 12,930 |
| Dist. 18, Gray Rock | 17 | 26,531 | 3,543 | 30 | 215 | 1,695 | | 21,996 | | 48 | 166,800 | 22,650 | 10,875 | 19,970 |
| Dist. 19, Tank Farm | 31 | 59,535 | 3,198 | 100 | 150 | 2,715 | 290 | 51,787 | | 1,385 | 469,640 | 83,250 | 48,225 | 30,285 |
| Dist. 20 | 137 | 101,693 | 12,626 | 169 | 376 | 6,073 | 503 | 80,316 | 1,398 | 272 | 1,730,792 | 286,765 | 151,555 | 211,010 |
| Sheridan County | 928 | 989,550 | 108,133 | 5,693 | 7,026 | 83,040 | 11,771 | 749,994 | 6,766 | 17,927 | 16,682,185 | 3,079,494 | 1,378,966 | 1,110,494 |
| District 5 | 16 | 12,149 | 2,460 | 27 | 183 | 799 | 75 | 3,225 | | 5,370 | 481,490 | 97,100 | 44,790 | 35,480 |
| District 6 | 110 | 29,452 | 7,328 | 262 | 141 | 798 | 624 | 18,976 | 5 | 1,268 | 1,479,946 | 426,278 | 154,011 | 94,909 |
| District 7 | 47 | 38,210 | 4,807 | 225 | 665 | 4,152 | 143 | 27,846 | | 370 | 651,120 | 85,830 | 41,510 | 43,967 |
| District 8 | 45 | 62,897 | 5,058 | 358 | 318 | 3,148 | 705 | 53,063 | | 337 | 679,630 | 82,525 | 38,690 | 56,690 |
| District 9 | 68 | 81,651 | 6,658 | 596 | 400 | 12,721 | 1,105 | 59,055 | | 1,104 | 486,676 | 76,326 | 27,956 | 71,737 |
| District 10 | 50 | 124,030 | 5,243 | 201 | 569 | 13,110 | 245 | 104,097 | | 665 | 531,466 | 53,775 | 32,650 | 50,779 |
| District 11 | 44 | 95,337 | 5,177 | 244 | 270 | 3,828 | 8 | 85,422 | | 388 | 590,155 | 68,030 | 37,150 | 88,992 |
| District 12 | 6 | 1,611 | 341 | | 100 | 242 | | 860 | | 40 | 69,245 | 18,700 | 2,228 | 6,459 |
| District 13 | 3 | 1,189 | 11 | | 161 | | | 17 | | | 2,130 | 890 | 350 | 160 |
| District 14 | 6 | 830 | 97 | | 38 | | | 640 | | 3 | 7,850 | 14,990 | 6,805 | 4,310 |
| District 15 | 26 | 7,624 | 843 | 116 | 225 | 70 | 220 | 6,142 | 5 | | 106,180 | 14,890 | 4,900 | 1,600 |
| District 16 | 4 | 708 | 267 | | 170 | | | 271 | | 69 | 45,600 | 83,120 | 39,700 | 37,499 |
| District 17 | 23 | 25,427 | 4,419 | 288 | 762 | 1,859 | 10 | 17,441 | | 648 | 556,629 | 133,018 | 48,660 | 76,817 |
| District 18 | 14 | 51,186 | 7,894 | 175 | 769 | 6,272 | 108 | 35,571 | 100 | 297 | 1,790,903 | 206,290 | 81,570 | 84,835 |
| District 19 | 48 | 31,995 | 4,879 | 365 | 265 | 5,420 | 539 | 20,214 | | 142 | 964,652 | 249,450 | 20,800 | 12,175 |
| District 20 | 11 | 17,018 | 1,804 | 135 | 180 | 248 | 788 | 13,721 | | 559 | 347,300 | 64,450 | 12,275 | 18,543 |
| District 21 | 19 | 18,730 | 1,865 | 131 | 60 | 2,165 | | 13,920 | | 156 | 226,687 | 29,250 | 17,385 | 91,985 |
| District 22 | 74 | 61,047 | 11,509 | 549 | 296 | 2,396 | 3,838 | 42,871 | | 283 | 209,680 | 20,700 | 18,600 | 25,250 |
| District 23 | 28 | 28,609 | 2,847 | 230 | 332 | 3,811 | | 121,013 | | 1,251 | 2,324,765 | 616,621 | 226,500 | 121,267 |
| District 24 | 86 | 144,772 | 13,052 | 59 | 221 | 8,327 | 769 | 36,976 | 25 | 300 | 337,756 | 36,265 | 22,550 | 31,875 |
| District 25 | 30 | 42,207 | 3,360 | 301 | 255 | 1,000 | | 29,576 | | 3,440 | 1,674,166 | 346,900 | 185,555 | 140,145 |
| District 26 | 100 | 60,242 | 9,739 | 642 | 590 | 10,404 | 3,270 | 9,986 | | 723 | 341,060 | 48,150 | 22,525 | 15,159 |
| District 27 | 29 | 15,577 | 3,273 | 127 | 105 | 47 | 226 | 19,835 | 2,050 | 209 | 551,650 | 163,500 | 105,200 | 49,460 |
| District 28 | 31 | 28,475 | 4,177 | 567 | 150 | 1,547 | | 7,200 | | 61 | 186,000 | 31,000 | 19,600 | 8,940 |
| All other minor div. divs. (6) ¹ | 4 | 9,637 | 1,033 | | | 418 | | | | | | | | |

¹ Districts 4 and 6.

AGRICULTURE—WYOMING

NUMBER OF FARMS, FARM ACREAGE, AND SPECIFIED FARM VALUES, BY COUNTIES AND MINOR CIVIL DIVISIONS: 1930—Continued

| COUNTY AND MINOR CIVIL DIVISION | Number of farms April 1, 1930 | ALL LAND IN FARMS, APRIL 1, 1930 CLASSIFIED ACCORDING TO USE IN 1930 | | | | | | | | SPECIFIED FARM VALUES, APRIL 1, 1930 | | | | |
|--|-------------------------------|--|----------------------------|----------------------|------------------------|-------------------|-------------------|-------------------|--|--------------------------------------|-----------------------------------|------------------------------|------------------------------|---|
| | | All land in farms (acres) | Crop land | | | Pasture land | | | Wood-land not used for pasture (acres) | All other land in farms (acres) | Farm land and buildings (dollars) | All farm buildings (dollars) | Farmers' dwellings (dollars) | Farm implements and machinery (dollars) |
| | | | Cropland harvested (acres) | Crop failure (acres) | Idle or fallow (acres) | Plow-able (acres) | Wood-land (acres) | All other (acres) | | | | | | |
| Sublette County | 262 | 413,924 | 95,434 | 330 | 2,778 | 6,381 | 877 | 308,510 | 667 | 2,601 | 5,468,034 | 734,965 | 387,305 | 868,973 |
| District 5..... | 164 | 299,699 | 51,523 | 111 | 820 | 5,475 | 877 | 148,499 | 59 | 2,123 | 2,631,881 | 355,965 | 182,375 | 175,512 |
| All other minor civ. divs. (4)..... | 134 | 209,727 | 47,131 | 219 | 1,958 | 865 | | 159,011 | 608 | 478 | 2,930,153 | 369,000 | 214,930 | 218,460 |
| Sweetwater County | 284 | 1,241,371 | 17,120 | 275 | 314 | 1,355 | 1,153 | 1,217,088 | 101 | 6,633 | 3,698,718 | 484,802 | 217,387 | 377,041 |
| Dist. 1, Grandeur..... | 4 | 3,642 | 830 | 190 | | | | 4,069 | | 4 | 45,800 | 4,400 | 2,500 | 2,400 |
| Dist. 2, Burntfork..... | 14 | 6,799 | 1,747 | | 207 | 314 | 216 | 3,078 | | 1,158 | 139,350 | 23,380 | 21,325 | 12,070 |
| Dist. 3, Washburn..... | 9 | 3,267 | 1,659 | | 27 | 60 | 70 | 2,630 | | 411 | 64,090 | 14,875 | 7,928 | 4,760 |
| Dist. 4, Corral Creek..... | 18 | 53,016 | 1,936 | | 70 | 172 | | 51,923 | 1 | 122 | 208,175 | 24,800 | 17,180 | 20,100 |
| Dist. 5, Maxon..... | 14 | 243,708 | 849 | 85 | 90 | | | 162,753 | 11 | 11 | 268,679 | 24,925 | 18,768 | 23,870 |
| Dist. 16, Green River..... | 17 | 8,793 | 132 | 6 | 3 | | | 8,417 | | 104 | 90,908 | 21,500 | 14,390 | 13,900 |
| Dist. 11, Big Island..... | 13 | 6,933 | 323 | | | 110 | 102 | 6,701 | | | 95,830 | 8,375 | 6,575 | 4,175 |
| Dist. 17, Guna..... | 22 | 85,892 | 2,930 | | 150 | 162 | | 823,168 | | 41 | 1,348,908 | 64,980 | 28,915 | 77,100 |
| Dist. 20, Eden Farnon..... | 73 | 13,441 | 4,785 | 28 | 20 | 325 | | 2,410 | | 4,680 | 841,623 | 161,923 | 69,033 | 78,780 |
| Dist. 21, Point of Rocks..... | 4 | 135,834 | 180 | | | | | 135,658 | | 8 | 284,440 | 6,450 | 2,700 | 11,100 |
| Dist. 24, McKinnon..... | 20 | 9,968 | 2,922 | 35 | 237 | 120 | 719 | 8,984 | 100 | 623 | 214,328 | 28,235 | 22,450 | 18,095 |
| All other minor civ. divs. (14)..... | 12 | 1,473 | 52 | | 50 | 305 | | 1,296 | | | 35,056 | 17,500 | 11,600 | 3,725 |
| Teton County | 290 | 94,685 | 94,326 | 674 | 1,785 | 4,630 | 12,561 | 63,534 | 2,013 | 3,096 | 3,968,079 | 907,450 | 593,737 | 303,494 |
| District 1..... | 169 | 41,398 | 11,291 | 218 | 492 | 1,030 | 1,440 | 25,335 | 839 | 904 | 1,542,670 | 325,825 | 164,050 | 95,225 |
| District 2..... | 60 | 13,520 | 4,375 | 181 | 865 | 1,012 | 980 | 6,685 | 19 | 1,241 | 690,820 | 131,550 | 68,775 | 54,825 |
| District 3..... | 53 | 9,353 | 2,944 | 34 | 166 | 549 | 698 | 3,625 | 1,240 | 136 | 391,110 | 101,080 | 48,300 | 49,000 |
| District 4..... | 19 | 22,261 | 3,548 | 232 | 190 | 1,383 | 8,724 | 6,737 | 1,117 | 624 | 1,198,212 | 288,073 | 96,962 | 65,773 |
| District 5..... | 30 | 8,690 | 2,166 | 19 | 92 | 847 | 2,254 | 101 | | 193 | 187,260 | 50,380 | 27,060 | 38,592 |
| Uinta County | 425 | 375,410 | 52,494 | 922 | 1,334 | 3,688 | 2,734 | 337,393 | 417 | 5,686 | 4,163,568 | 789,287 | 411,310 | 304,911 |
| Dist. 1, Evanston..... | 4 | 232 | 135 | | | 3 | | 190 | | 14 | 29,875 | 14,750 | 10,075 | 1,490 |
| Dist. 2, Almy..... | 24 | 63,824 | 6,799 | 183 | 14 | 132 | | 56,336 | | 80 | 610,326 | 79,890 | 29,280 | 38,090 |
| Dist. 3, Sulphur Springs..... | 26 | 30,492 | 3,041 | 5 | 279 | 333 | 43 | 23,639 | | 115 | 392,441 | 84,620 | 29,625 | 26,774 |
| Dist. 4, Rawlson..... | 21 | 42,446 | 3,303 | | 18 | 390 | 49 | 36,854 | | 39 | 484,729 | 54,500 | 30,980 | 17,471 |
| Dist. 5, Hilliard..... | 37 | 31,893 | 4,541 | | 4 | 640 | | 26,357 | | 10 | 345,124 | 80,060 | 21,150 | 19,579 |
| Dist. 6, Mediant..... | 17 | 22,296 | 1,733 | | 95 | | | 20,109 | | 1,258 | 233,130 | 35,797 | 16,400 | 9,068 |
| Dist. 7, Carter..... | 4 | 4,357 | | | | | | 4,000 | | 481 | 19,068 | 3,200 | 1,700 | 3,200 |
| Dist. 8, Keet Byrdger..... | 19 | 2,174 | | 50 | 111 | 10 | 17 | 2,048 | | 477 | 146,610 | 23,600 | 19,800 | 12,200 |
| Dist. 9, Millburns..... | 24 | 15,587 | 2,064 | | 172 | 190 | 39 | 11,702 | 37 | 694 | 328,794 | 43,400 | 19,225 | 20,683 |
| Dist. 10, Babcock..... | 28 | 37,314 | 5,329 | | 430 | 4 | 217 | 2,269 | | 1,150 | 861,894 | 40,630 | 27,375 | 33,100 |
| Dist. 11, Mountain View..... | 64 | 27,060 | 4,713 | 192 | 108 | 600 | 33 | 19,837 | | 407 | 514,280 | 83,890 | 46,300 | 38,695 |
| Dist. 12, Lynton..... | 91 | 61,475 | 9,988 | 130 | 732 | 1,025 | 320 | 47,977 | 300 | 2,005 | 1,178,274 | 186,300 | 127,180 | 67,891 |
| Dist. 13, Laramie..... | 23 | 17,213 | 6,115 | | 20 | 300 | | 13,299 | 40 | 1 | 330,400 | 34,900 | 22,580 | 21,610 |
| Washakie County | 328 | 258,283 | 53,152 | 686 | 1,581 | 1,930 | 231 | 206,148 | 798 | 11,841 | 3,921,653 | 694,500 | 500,875 | 594,493 |
| District 1..... | 27 | 83,294 | 3,029 | 180 | 254 | 1,481 | 119 | 71,968 | | 3,183 | 626,830 | 117,660 | 70,300 | 45,045 |
| District 2..... | 23 | 37,293 | 1,272 | 85 | 13 | 104 | 104 | 35,469 | | 291 | 327,290 | 41,650 | 25,075 | 21,480 |
| District 3..... | 40 | 65,277 | 4,469 | 133 | 62 | 55 | 250 | 62,265 | | 1,043 | 732,480 | 102,050 | 61,260 | 72,080 |
| District 4..... | 47 | 48,273 | 3,256 | 237 | 237 | 58 | 322 | 46,007 | | 1,044 | 714,009 | 108,050 | 65,928 | 117,930 |
| District 5..... | 44 | 24,182 | 10,204 | 34 | 253 | 23 | 29 | 6,000 | 19 | 4,023 | 1,810,223 | 369,773 | 187,180 | 189,681 |
| District 6..... | 62 | 42,082 | 8,061 | 9 | 2 | 75 | 21 | 38,937 | 719 | 1,657 | 1,008,650 | 188,320 | 110,575 | 137,137 |
| Weston County | 615 | 296,790 | 58,612 | 2,323 | 3,445 | 218,035 | 78,133 | 629,080 | 4,450 | 10,706 | 6,104,907 | 790,895 | 549,327 | 618,854 |
| Dist. 1, Beaver Creek..... | 13 | 14,180 | 1,528 | | 49 | 208 | 4,290 | 7,937 | | 112 | 194,200 | 42,100 | 14,000 | 12,650 |
| Dist. 2, Boyd..... | 69 | 21,669 | 3,537 | 20 | 2,214 | 91 | 7,050 | 6,460 | | 673 | 232,360 | 42,700 | 20,850 | 41,200 |
| Dist. 3, Buffalo Creek..... | 47 | 46,098 | 4,709 | 103 | 1,000 | 6,340 | | 38,654 | | 262 | 382,615 | 70,150 | 39,480 | 68,373 |
| Dist. 4, Cheban..... | 61 | 96,711 | 3,899 | 119 | 260 | 22,526 | 3,588 | 68,018 | 2 | 408 | 617,810 | 88,170 | 33,065 | 51,866 |
| Dist. 5, Green Mountain..... | 20 | 31,573 | 1,643 | 11 | 1,492 | 2,002 | 3,040 | 17,064 | 20 | 700 | 372,148 | 40,875 | 18,760 | 37,440 |
| Dist. 6, Harpshaw..... | 94 | 229,923 | 7,937 | 965 | 591 | 58,432 | 6,955 | 136,441 | 1 | 770 | 1,022,680 | 80,800 | 33,325 | 72,900 |
| Dist. 7, Hay Creek..... | 45 | 120,671 | 4,358 | 339 | 130 | 45,460 | | 76,198 | | 208 | 686,780 | 64,950 | 31,520 | 64,060 |
| Dist. 8, Hoeser..... | 37 | 66,965 | 2,907 | 139 | 126 | 14,421 | | 29,069 | | 285 | 326,691 | 33,435 | 11,805 | 27,375 |
| Dist. 10, Old Creek..... | 13 | 25,206 | 1,767 | | 30 | 1,290 | | 22,262 | | 1,086 | 372,240 | 33,180 | 14,300 | 24,400 |
| Dist. 11, Platte Creek..... | 21 | 1,767 | | 12 | 641 | 2,597 | 27,894 | 26,328 | | 3,616 | 343,590 | 25,150 | 10,400 | 17,860 |
| Dist. 12, Reed Creek..... | 21 | 50,048 | 2,087 | 157 | 54 | 14,314 | 360 | 37,990 | | 92 | 578,980 | 34,880 | 15,700 | 28,260 |
| Dist. 13, Red Butte..... | 27 | 17,291 | 2,523 | | 1,199 | 263 | 6,819 | 6,427 | | 429 | 180,328 | 35,600 | 16,900 | 34,180 |
| Dist. 14, Salt Creek..... | 9 | 6,260 | 582 | | 177 | 263 | 4,439 | 4,137 | | 46 | 53,300 | 9,890 | 3,825 | 2,210 |
| Dist. 15, Shell Creek..... | 34 | 45,413 | 4,486 | | 11 | 9,327 | 6,614 | 21,773 | 2,348 | 772 | 426,792 | 64,300 | 33,362 | 51,447 |
| Dist. 16, Soda Creek..... | 41 | 63,440 | 4,412 | 280 | 709 | 30,127 | | 34,382 | 1,053 | 296 | 627,520 | 31,500 | 13,635 | 28,485 |
| Dist. 17, Spencer..... | 14 | 57,406 | 2,735 | | 50 | 8,598 | 599 | 44,823 | | 31 | 221,185 | 46,750 | 29,780 | 15,700 |
| Dist. 18, Thurston..... | 29 | 14,092 | 1,368 | | 53 | 4,954 | 279 | 7,133 | | 243 | 130,833 | 9,625 | 6,200 | 9,200 |
| Dist. 19, Upton..... | 4 | 11,820 | 693 | | 40 | 2,200 | 1,090 | 6,330 | | | 29,120 | 7,650 | 3,950 | 10,800 |
| Dist. 20, Orange..... | 25 | 14,608 | 101 | 100 | 1,623 | 300 | | 11,765 | | 794 | 74,695 | 8,000 | 3,925 | 2,830 |
| Yellowstone National Park (part of) | | | | | | | | | | | | | | |

1 Districts: 1, Pinedale; 2, Big Flaxy; 3, Marbleton; and district 4. No farms in district 9, Newcastle.

2 No farms in that part of Yellowstone National Park in the State of Wyoming.