

Com 7/9/45

UNITED STATES DEPARTMENT OF COMMERCE

JESSE H. JONES, Secretary

BUREAU OF THE CENSUS

J. C. CAPT, Director (Appointed May 22, 1941)

WILLIAM LANE AUSTIN, Director (Retired January 31, 1941)

PHILIP M. HAUSER, Assistant Director



SIXTEENTH CENSUS OF THE UNITED STATES: 1940

DRAINAGE OF ALLUVIAL LANDS

A Comparison of Agriculture Within and
Outside of Drainage Enterprises in the
Alluvial Lands of the Lower
Mississippi Valley

UNITED STATES
GOVERNMENT PRINTING OFFICE
WASHINGTON : 1943

BUREAU OF THE CENSUS

J. C. CAPT, *Director (Appointed May 22, 1941)*

WILLIAM LANE AUSTIN, *Director (Retired January 31, 1941)*

PHILIP M. HAUSER, *Assistant Director*

Agriculture—ZELLMER R. PETTET, *Chief Statistician.*

SHERMAN S. SLICK, *Assistant Chief Statistician*

Technical Staff—Warder B. Jenkins, *Chief.*

Farm Information—Hilton E. Robison, *Principal Statistician.*

Field Crops—Hubert L. Collins, *Principal Statistician.*

Fruits, Vegetables—Henry M. Taylor, *Senior Statistician.*

Cotton—Henry L. Rasor, *Statistician.*

Livestock—Edward C. Paxton, *Principal Statistician.*

Poultry—Carl R. Nyman, *Statistician.*

Values and Farm Income—Irvin Holmes, *Senior Statistician.*

Editing and Personnel—Glenn D. Simpson, *Statistician.*

Drainage—Roger D. Marsden, *Principal Engineer.*

Irrigation—Milo B. Williams, *Principal Engineer.*

Paul A. Ewing, *Consultant.*

Administrative Service—F. R. PITMAN, *Acting Chief.*

Basic Materials—RAY HURLEY, *Chief Statistician.*

Business—JOHN ALBRIGHT, *Chief Statistician.*

Geography—CLARENCE E. BATSCHULET, *Geographer.*

Information and Publications—A. W. VON STRUVE, *Acting Chief.*

Machine Tabulation—RALPH E. GALLOWAY, *Chief.*

Manufactures—THOMAS J. FITZGERALD, *Chief Statistician.*

Population—LEON E. TRUESDELL, *Chief Statistician.*

State and Local Government—EDWARD R. GRAY, *Chief Statistician.*

Vital Statistics—HALBERT L. DUNN, *Chief Statistician.*

SIXTEENTH CENSUS OF THE UNITED STATES: 1940

REPORTS ON AGRICULTURE, IRRIGATION, AND DRAINAGE¹

Volume I.—Statistics by Counties for Farms and Farm Property, with Related Information for Farms and Farm Operators; Livestock and Livestock Products; and Crops (six parts).

Part 1.—New England, Middle Atlantic, and
East North Central States
2.—West North Central States
3.—South Atlantic States

Part 4.—East South Central States
5.—West South Central States
6.—Mountain and Pacific States

Volume II.—Statistics by Counties for Value of Farm Products, Farms Classified by Major Source of Income, and Farms Classified by Total Value of Products (three parts).

Part 1.—Northern States

Part 2.—Southern States

Part 3.—Western States

Volume III.—General Report—Statistics by Subjects for the United States, Geographic Divisions, and States (one volume).

Chapter I.—Farms and Farm Property
II.—Size of Farms
III.—Color, Tenure, and Race of
Farm Operator
IV.—Farm Mortgages and Farm
Taxes
V.—Work Off Farm, Age, and
Years on Farm

Chapter VI.—Cooperation, Labor, Expenditures,
Machinery, Facilities, and
Residence
VII.—Livestock and Livestock Products
VIII.—Field Crops and Vegetables
IX.—Fruits and Nuts, and
Horticultural Specialties
X.—Value of Farm Products

United States Summary Bulletins.—Statistics for the United States, Geographic Divisions, and States in condensed form as follows:

First Series Summary—Number of Farms, Uses of Land, Values, Principal Classes of Livestock and Livestock Products; and Specified Crops Harvested.

Second Series Summary—Farm Mortgages, Taxes, Labor, Expenditures, and Miscellaneous Farm Information; Goats and Mohair; and Fruits, Vegetables, and Minor Crops.

Third Series Summary—Value of Farm Products, Farms Classified by Major Source of Income, and Farms Classified by Total Value of Products.

Territories and Possessions.—Farms and Farm Property, Livestock and Livestock Products, and Crops (one volume). (Separate agricultural bulletins are available for Hawaii and Puerto Rico)

Territories:
Alaska
Hawaii

Possessions:
American Samoa
Guam

Puerto Rico
Virgin Islands of the United States

Irrigation of Agricultural Lands.—Statistics by Drainage Basins and by Counties for 20 Irrigation States and a Summary for the United States (one volume).

Twenty Separate State Maps Showing Irrigation by Drainage Basins.
A Separate Composite Map Showing Irrigation by Drainage Basins.

Drainage of Agricultural Lands.—Statistics for 38 Drainage States with County Data for 36 States and a Summary for the United States (one volume).

A Separate Map of the United States Showing Location of Land in Drainage Enterprises for 38 States.

SPECIAL STUDIES AND MONOGRAPHS

Special Poultry Report.—Statistics by Geographic Divisions and States for Poultry of All Kinds on Hand and Raised; by Counties for Chickens and Chicken Egg Production by Number of Chickens on Hand; and by Counties for Farms Reporting Chickens and Turkeys Raised by Numbers Raised (one volume).

Cows Milked and Dairy Products.—Number of Cows Milked, Milk Produced, Disposition of Dairy Products, and Number of Cows Kept Mainly for Milk Production, Classified by Number of Cows Milked, by Counties; with Related Data for Other Classes of Livestock and Livestock Products for the States and also for the United States (one volume).

Special Cotton Report.—Cotton Harvested by Number of Bales Harvested, and by Counties, with Acreage and Production of Cotton, and Value of Farm Products (one volume).

Special Cross-line Acreage Report.—Farms Reporting and Acreage by Place of Enumeration and by Location of Acreage, with Relationship to All Farms, by Counties: 1940 and 1935 (one volume).

Drainage Monograph.—A Comparison of Agriculture Within and Outside of Drainage Enterprises in the Alluvial Lands of the Lower Mississippi Valley (paper bound).

Irrigation Monograph.—A Tabular and Graphic Presentation of Specified Irrigation Census Statistics (paper bound).

¹Agriculture volumes I and II and the volumes "Irrigation of Agricultural Lands" and "Drainage of Agricultural Lands" are comprised of State bulletins. Separate bulletins for each State are available. Separate chapters of Agriculture volume III are also available.

CONTENTS

	Page
Introduction-----	1
Scope and purpose of the study-----	1
General description of the area-----	1
Soils of the alluvial lands-----	1
Flood protection-----	1
Drainage enterprises-----	2
Method of study-----	2
Selection of areas to be compared-----	2
Presentation of the statistics-----	2
Definitions and explanations-----	2

MAPS

	Page
Alluvial lands of Lower Mississippi Valley-----	4
Drainage enterprises in Lower Mississippi Valley-----	5
Alluvial lands in St. Francis-White Basin-----	6
Alluvial lands in Yazoo Basin-----	7
Alluvial lands in Black River Basin-----	8
Alluvial lands in Red River Basin-----	9
Alluvial lands in Atchafalaya-Mississippi Basin-----	10

Missouri, Arkansas, Louisiana

TABLES

	Page
Drainage enterprises in the alluvial lands of the Lower Mississippi Valley, by counties or parishes, Jan. 1, 1940-----	11
Farms and farm acreage, Apr. 1, 1940; farm land according to use, 1939; number of farms by color of operator and specified values, Apr. 1, 1940; in drainage and in nondrainage areas, by counties or parishes-----	12
Specified livestock on farms with percentages and averages, in drainage and in nondrainage areas, by counties or parishes, Apr. 1, 1940-----	24
Corn, sorghums, oats, winter wheat, rice, hay, cotton, and sugarcane harvested, in drainage and in nondrainage areas, by counties or parishes, 1939-----	36
Proportions of farms reporting and of harvested cropland used for corn, sorghums, oats, winter wheat, rice, hay, cotton, and sugarcane, and average yields of specified crops, in drainage and in nondrainage areas, by counties or parishes, 1939-----	48
Value of farm products sold, traded, or used by farm households, in drainage and in nondrainage areas, by counties or parishes, 1939-----	60
Work off farm for pay or income, in drainage and in nondrainage areas, by counties or parishes, 1939-----	68
Specified farm expenditures with averages, in drainage and in nondrainage areas, by counties or parishes, 1939-----	70
Farms reporting specified farm machinery and facilities with percentage of all farms, in drainage and in nondrainage areas, by counties or parishes, April 1, 1940-----	82
Farm mortgage debt status of owners on April 1, 1940; and farm real-estate taxes levied in 1939 on full-owner farms, in drainage and in nondrainage areas; also drainage taxes collected in 1939; by counties or parishes-----	90

A COMPARISON OF AGRICULTURE WITHIN AND OUTSIDE OF DRAINAGE ENTERPRISES IN THE ALLUVIAL LANDS OF THE LOWER MISSISSIPPI VALLEY

By Roger D. Marsden

INTRODUCTION

SCOPE AND PURPOSE OF THE STUDY¹

The region with which this study deals is that comprising the flood plain of Mississippi River from the vicinity of Cape Girardeau, Missouri, to the Gulf of Mexico. Included in the study is the valley of Red River in Louisiana and Arkansas, although this stream at Alexandria, Louisiana, is above flood level of the Mississippi. Maps showing the principal physiographic features of the region, the boundaries of the alluvial lands, and the lands included in drainage enterprises, are shown on pages 4 to 10.

The purpose of the study is to discover what differences in agricultural conditions and practices there may be between the lands included in drainage enterprises organized to benefit agriculture and the lands not so included, in the region named, as shown by the 1940 Census of Agriculture.

GENERAL DESCRIPTION OF THE AREA

The alluvial area herein discussed is about 600 miles long extending from Cape Girardeau, about 125 miles below St. Louis, Missouri, to the Gulf of Mexico, and is mostly between 30 and 100 miles wide, exclusive of Red River Valley. The latter in Louisiana and Arkansas extends some 230 miles above Alexandria, Louisiana, and its alluvial lands are generally 8 to 10 miles in width. The boundaries mapped (pages 4 to 10) are as determined by the War Department,² except on Red River above Alexandria for which the boundaries are those indicated by the Department of Agriculture³ for bottom-land soils.

Between Mississippi River and the escarpment forming the west boundary of the alluvial area are certain elongated areas that stand above the surrounding bottom lands. (See map, page 4). Longest and highest of these is Crowley's Ridge which, including detached portions at either end, extends from Cape Girardeau to the vicinity of Helena, Arkansas. In places, this ridge rises 150 feet or more above the adjacent bottoms. It has been subject to erosion by streams, and has been cut entirely across by Little and Castor Rivers in Missouri, by St. Francis River at the Missouri-Arkansas boundary, and by L'Anguille River near the southern end. Second in extent is Macon Ridge, which separates Boeuf River and Bayou Macon in Chicot County, Arkansas, and in West Carroll, Richland, and Franklin Parishes, Louisiana. In elevation, this highland is not comparable to Crowley's Ridge, nor are the others outlined on the map.

The flood plain of lower Mississippi River is divided naturally into five basins, herein referred to as follows: (1) St. Francis-White Basin, comprising the lowlands on the west side of the Mississippi from Cape Girardeau to Arkansas River; (2) Yazoo Basin, on the east side of the Mississippi between Memphis, Tennessee, and Vicksburg, Mississippi; (3) Black River Basin, in southeast Arkansas and northeast Louisiana, from Pine Bluff on the Arkansas to Red River; (4) Red River Basin, in Arkansas, Texas, and Louisiana, from the west Arkansas State line to the junction of Red River with the Mississippi; and (5) Atchafalaya-Mississippi Basin, comprising the alluvial lands in Louisiana southward from Red River to the Gulf, including those naturally subject to overflow from the Mississippi and from the Atchafalaya. The St. Francis-White Basin as described includes a small acreage that is drained into Arkansas River or directly into Mississippi River. The alluvial lands in Illinois, Kentucky, and Tennessee, and in Mississippi and Louisiana between Vicksburg and Baton Rouge are so narrow that data for them cannot be segregated in the Census statistics.

Soils of the alluvial lands.—The Department of Agriculture has designated⁴ the lowland soils of this region as alluvial, and the higher included lands of Crowley's Ridge and Macon Ridge as Memphis-Grenada. Soils of the latter classification border the alluvial lowlands on the east, from Illinois to Louisiana, but on the west for only a part of the length of Atchafalaya River.

Concerning the "Southern alluvial soil areas" (from South Carolina to mid-Texas), it is stated:⁵

The largest area of alluvial soils in the United States is along the Mississippi River below the mouth of the Ohio. * * * These soils occupy mainly first bottoms and low second bottoms and are subject to rather frequent and heavy overflow. They are almost flat, and drainage ranges from fairly good to poor. The land, where uncleared, has a covering of oaks, hickory, gums, beech, ash, cypress, holly, ironwood, cottonwood, and pine.

These soils come from a great variety of soil materials. They are, for the most part, inherently fertile, and where drained and protected from overflow are highly productive. There is a range of soil texture from sand to clay. The alluvial soils of the lower Mississippi Valley * * * are commonly of finer texture and more fertile than the soils of the Coastal Plain. Among the more important soils of the Mississippi flood plain are the Sharkey, Sarpy, and Yazoo soils. * * *

Cotton and corn are the most important crops on these soils. Cotton is the chief crop on the Mississippi Delta, and large yields are obtained without fertilization.

The area mapped as alluvial in the lower Mississippi Valley corresponds with that designated, on the basis of natural vegetation, cypress-tupelo-red gum lands (riverbottom forests), described as follows:⁶

The bottom-land areas are occupied by forest stands which near the Gulf coast are characterized by the presence of cypress, red gum, tupelo, yellow oak, over cup oak, and cow oak, and farther north by cottonwood, silver maple, white elm, river birch, sycamore, box elder, and ash. In most of the river bottoms there are distinguished three situations, namely, the "glades," the "ridges," and the "back sloughs." The sloughs remain under water during the larger part of the growing season and their characteristic forest growth is cypress and tupelo gum. The glades are those parts of bottoms which are subject to overflow for from a few weeks to several months. They support a forest of cypress, tupelo, water ash, cottonwood, and white and red bays. The glades are often irregularly divided by lower ridges, seldom over 6 feet in elevation, and often sloping imperceptibly to the level of the glades. They support a forest made up of red gum, slash pine, over cup oak, water oak, hickory, black gum, ash, red maple, and honey locust. In the poorer drained swamps with highly acid soils tupelo usually is absent and the pond pine, or black gum and pine, make up the stand.

Flood protection.—The lands in these drainage basins are protected in considerable measure from overflows of the Mississippi and other rivers by levees, largely constructed or controlled by the Federal Government through the Mississippi River Commission. Along the east bank of Mississippi River, such levees extend from the hills at the southern Tennessee line to within a few miles of Vicksburg at the mouth of Yazoo River, and from high land at Baton Rouge practically to the mouth of the river. Elsewhere the alluvial lands east of the river are relatively very narrow. On the west bank, levees extend from the hills near Cape Girardeau to the mouth of White River, with openings at New Madrid and Helena to give outlet for St. Johns Bayou and St. Francis River; from Pine Bluff along the south bank of Arkansas River and along the Mississippi to Red River; and from thence to the mouth of the Mississippi. Levees at some distance on each side of Atchafalaya River have been built from Red River to the Gulf, and connected to those along Mississippi River. Other levees have been built at places on the tributary streams.⁷

At each of the interruptions in the line of levees along Mississippi River, high floods spread over large areas that

¹Special acknowledgment is due John A. McKnight for the assembling of data and the preparation of tables. Acknowledgment is made of the cooperation of representatives of the United States Department of Agriculture, the Department of the Interior, the War Department, the State conservation departments, and of the Division of Statistical Standards, Bureau of the Budget. ²Maps by Mississippi River Commission, 1929; scale 1:250,000. ³Atlas of American Agriculture, 1936; Soils, plate 5. ⁴Yearbook of Agriculture, 1938, map of soil associations. ⁵Ibid., pp. 1184-55. ⁶U. S. Department of Agriculture, 1936; Atlas of American Agriculture, Natural Vegetation, fig. 2 and p. 14. ⁷For plans of flood protection on Mississippi River and tributaries by the Federal Government, and amendments as adopted, see reports of the Chief of Engineers, U. S. Army, and public laws of the Congress.

otherwise would be available for development and agricultural use. When Atchafalaya River receives a large flow from the Red, a broad area along its middle and lower course above Morgan City, Louisiana, is inundated. These backwater areas as mapped by the Mississippi River Commission⁸ for the flood of 1929 are shown on the maps, pages 4 and 5. The extent of these, omitting the larger water areas included and the lands between the levees and the river channel, is approximately as follows:

	Acres
St. Johns Bayou, Mo.-----	105,000
St. Francis River, Ark.-----	280,000
White and Arkansas Rivers, Ark.-----	650,000
Yazoo River, Miss.-----	800,000
Black and Red Rivers, La.-----	1,280,000
Atchafalaya River, La., north of Bayou	
Teche and Bayou Boeuf at Morgan City, La.-	1,110,000

Levees have been constructed entirely around some 150,000 acres of the White River backwater area, and to reduce the backwater area on Atchafalaya River by perhaps 520,000 acres. Plans have been adopted for levees to protect about 630,000 acres in the Yazoo River backwater area, against all but extreme floods and about 230,000 acres of land in the Red River backwater area between Black and Tensas Rivers and the Mississippi.

DRAINAGE ENTERPRISES

To enable or encourage cooperation among owners of wet and overflowed lands in the construction of ditches and other works that would be of common benefit, all of the States of this region have enacted general laws for the establishment of drainage districts. The first general drainage district laws in the lower Mississippi Valley were enacted in 1859 in Missouri, 1838 in Louisiana, 1891 in Arkansas, and 1898 in Mississippi.⁹ Prior to these dates, certain drainage districts were created in some of these States by special acts of the legislatures.

Such districts are established, under the laws in effect in 1940, upon petition from landowners who will be assessed to pay for the improvement works, by decree of the circuit courts in Missouri, the county or circuit courts in Arkansas, the chancery courts in Mississippi, and the parish police juries in Louisiana, after public hearing and determination that the proposed drainage will be a public benefit and will not cost more than the value of the benefits. After establishment of the district, management is vested in a board of commissioners or supervisors selected by or for the interested landowners, empowered to obtain construction of the works, to collect the costs thereof by levies against the lands benefited, and to issue bonds of the district in anticipation of assessments to be collected.

The Census of Agriculture in 1940 did not collect information as to drainage by the farm owners, and the Census of Drainage 1940 related particularly to enterprises organized under State drainage laws. However, the Census of Drainage did include data on operations that drained as much as 500 acres each undertaken by individual farm owners, partnerships, and by corporations organized under other than State drainage laws, and such enterprises are included with the others in determining the drainage areas considered in this study.

The extent of drainage enterprises within the boundaries of the alluvial lands as shown on the maps herein, including those on such elevated portions as Crowleys and Macon Ridges, and including the private drainage enterprises, is approximately 10,500,000 acres, and the capital invested therein about \$102,000,000. The distribution by counties or parishes in each of the 5 drainage basins is shown in table 1.

METHOD OF STUDY

Selection of areas to be compared.—Determination of what lands are included in drainage enterprises was made by the Census of Drainage, which collected and tabulated the information with respect to counties only. The data concerning individual farms were collected by the Census of Agriculture, and no indication was obtained as to which farms were situated within and which outside of drainage enterprises. The farm data were collected and tabulated with respect to minor civil divisions—designated civil townships in Arkansas and Missouri,

police jury wards in Louisiana, and beats in Mississippi—but most drainage enterprises include land in more than one minor civil division although relatively few include all of any one such division. Therefore, comparison of the statistics of agriculture for areas not comprising entire counties must be made on a basis of minor civil divisions.

To admit to the comparison only those minor civil divisions wholly included in drainage enterprises and those divisions including no land whatever in such enterprises would limit the areas compared to an unduly small portion of the entire area being considered. On the other hand, if there is any general difference in agriculture between land in drainage enterprises and land outside such enterprises, because of such inclusion or exclusion, tabulation of each minor civil division partly in drainage enterprises with either the drainage or the nondrainage group would tend to minimize or obliterate such differences.

As the most practicable compromise, it has been assumed that agriculture within drainage enterprises is represented by the census of those minor civil divisions that are each three-fourths or more included in such enterprises, and that agriculture outside of drainage enterprises is represented by the census of those minor civil divisions that are not more than one-fourth included in such enterprises. The comparison presented herein is based on this assumption. The areas compared are shown on the drainage-basin maps, pages 6 to 10.

Those minor civil divisions that were more than 25 percent but less than 75 percent included in drainage enterprises have been omitted from both the "drainage" and the "nondrainage" areas that are compared, and so are those divisions that are mostly, or in considerable part, outside the alluvial area or on the ridge lands mapped.

Presentation of the statistics.—The items of agricultural data that are compared for the drainage and nondrainage areas comprise Census of Agriculture statistics relating to number of farms, acreage in farms, use of the land, farm facilities and equipment, and color of farm operators; value of farms (land and buildings), of buildings alone, and of implements and machinery; major items of livestock and crops; values of farm products; work off the farm for pay or income; specified farm expenditures; mortgage debt status; and farm taxes. These data are presented by drainage basins and by counties or parishes in 9 tables. With the figures for the drainage and the nondrainage areas are shown also county or parish totals for comparison. Percentages for numbers of farms reporting the various items and for areas used for particular purposes, average values per farm and per acre, and average yields of certain crops are presented in order that correct comparisons may be made.

The Census law requires that the information be not published in such manner as to disclose operations of an individual farm or enterprise. This necessitates that each item of data shown be for not less than 3 farms or enterprises together. For some counties or groups of minor civil divisions, the original tabulations showed only 1 or 2 farms reporting certain items. In such cases the data have not been shown separately. Where there was more than 1 such county in the same State and drainage basin, which together included 3 or more farms reporting the particular item, the undisclosed data have been included in the State and basin total figures although not in the counties. Where data for at least 3 farms could not be so combined, they have been omitted entirely from the county, State, and basin figures. In similar instances regarding drainage enterprises, combinations of counties have been made in such manner that disclosures have been avoided. In all such cases, the combinations in the tables have been indicated by appropriate footnotes.

DEFINITIONS AND EXPLANATIONS

The following definitions and explanations are practically those used in the publications of the Census of Agriculture, 1940, and some are phrased as the instructions to enumerators:

A separate schedule was required for every farm.

The Agriculture Census of 1940, in accordance with the law, was taken as of April 1, 1940; consequently all inventory items relate to that date. Crop and livestock productions, unless specifically noted otherwise, are for the calendar year 1939.

⁸ Alluvial Valley of the Mississippi River; edition of 1935, scale 1:500,000. ⁹ Reports of the Fourteenth Decennial Census, vol. VII, p. 354.

A farm, for Census purposes, is all the land on which some agricultural operations are performed by one person, either by his own labor alone or with the assistance of members of his household, or hired employees. The land operated by a partnership is likewise considered a farm. A "farm" may consist of a single tract of land, or a number of separate tracts, and the several tracts may be held under different tenures, as when one tract is owned by the farmer and another tract is rented by him. When a landowner has one or more tenants, renters, croppers, or managers, the land operated by each is considered a farm. Thus, on a plantation the land operated by each cropper, renter, or tenant should be reported as a separate farm, and the land operated by the owner or manager by means of wage hands should likewise be reported as a separate farm.

Do not report as a farm any tract of land of less than 3 acres, unless its agricultural products in 1939 were valued at \$250 or more.

A "farm operator," according to the Census definition, is a person who operates a farm, either performing the labor himself or directly supervising it. For all practical purposes, the number of farm operators is identical with the number of farms.

Farm operators are classified as "white" and "nonwhite." White includes Mexicans and nonwhite includes Negroes, Indians, Chinese, Japanese, and all other nonwhite classes.

Full owners own all the land they operate.

The term "farms reporting," as used in the tables, indicates the number of farms for which the specified items shown in the particular table were reported. If there were 1,922 farms in a county and only 1,465 of these had chickens on hand over 4 months old, April 1, 1940, and the enumeration of that item was complete, the number of farms reporting chickens for that year would be 1,465.

The acreage designated as "all land in farms" includes considerable areas of land not actually under cultivation and some land not even used for pasture or grazing, but all such land must have been under the control of the operator and considered a part of his farm. However, large areas of timberland or other nonagricultural land held by an operator of a farm as a separate business, and not used for pasture or grazing, or for any other farm purpose, were to be excluded. Land neither owned nor leased but from which crops, including wild hay, were harvested was to be reported as part of the farm. When cattle, sheep, or other livestock were grazed or pastured on land neither owned nor leased by the operator, such land was not to be included as a part of the farm.

In 1940, data were secured for six classes of land based upon the use made of the land in 1939, as follows:

1. Cropland harvested.—The land from which cultivated crops were harvested; land from which hay (including wild hay) was cut; and land in small fruits, orchards, vineyards, nurseries, and greenhouses. Where two or more crops were harvested in 1939 from the same acreage, such acreage was included only once in the acreage for cropland harvested. However, the acreage and the quantity of each individual crop were reported separately as crops harvested. Thus, in some counties the total of the acreage of crops may greatly exceed the acreage designated as cropland harvested.

2. Crop failure.—The land from which no crop was harvested in 1939 because of destruction by wind, hail, drought, floods, insects, disease, or from any cause, or failure to harvest because of low prices or lack of labor. If a crop was harvested, even though the yield was very low, the land from which the crop was actually harvested was included in the acreage for cropland harvested, not crop failure. The acreage designated as crop failure does not represent the entire acreage of crops which failed, but only that acreage of land in crops that failed and which was not successfully replanted to a crop that was harvested in 1939.

3. Cropland lying idle or in summer fallow.—Cropland which was lying idle or which was in cultivated summer fallow; or land on which crops were planted for soil improvement or the prevention of erosion, and which was not pastured, or from which no crop of any kind was harvested in 1939.

4. Plowable pasture.—Land used only for pasture in 1939 which

could have been used for crops without additional clearing, drainage, or irrigating. (Land from which a crop was harvested in 1939 but which was later used for pasture was included under cropland harvested rather than under pasture land.)

5. Woodland.—All farm wood lots or timber tracts, natural or planted, and cut-over land with young growth, which has or will have value as wood or timber. Chaparral and woody shrubs were to be omitted.

6. All other land in farms.—This classification includes pasture land other than plowable and woodland pasture, all wasteland, house yards, barnyards, feed lots, lanes, roads, etc.

Farm values.—The enumerators were instructed to obtain from each farm operator the total value of the farm (land and buildings). This total value was to be reported in accordance with the market value. In deriving the average value per farm, it has always been assumed that the total value should be divided by the total number of farms. This has been done * * *.

The operator was also asked to give the value of all farm buildings on the farm. These values were necessarily the nearest approximation the farm operator could give, and the figures obtained are probably somewhat less satisfactory than the figures for the total real-estate value; in other words, the value of the buildings should not be subtracted from the total value of the farm and the difference assumed to represent accurately the market value of the land alone.

Finally, the operator was asked to place a value on the farm implements and machinery used in operating the farm. This was to represent the present market value and was to include not only the farm implements but also the tools; automobiles; tractors; motortrucks; trailers; wagons; harnesses; dairy equipment; cotton gins; threshing machines; combines; apparatus for making cider, grape juice, and sirup, and for drying fruits; and all other farm machinery. However, the values of commercial mills and factories, also permanently installed irrigation and drainage equipment, were mentioned specifically to be omitted.

For convenience, the term "livestock" in the Census Reports is made to include not only domestic animals, such as horses, mules, cattle, swine, sheep, and goats, but also fur-bearing animals kept in captivity, poultry, and bees. It follows, then, that the term "livestock products" should include production from the above classes.

The farm mortgage inquiries were to be answered by operating owners only, and were not intended to ascertain the actual acreage under mortgage.

The inquiry concerning taxes, on the Farm and Ranch Schedule, was specifically applied to real estate, including farm buildings and other improvements but not taxes levied by drainage districts.

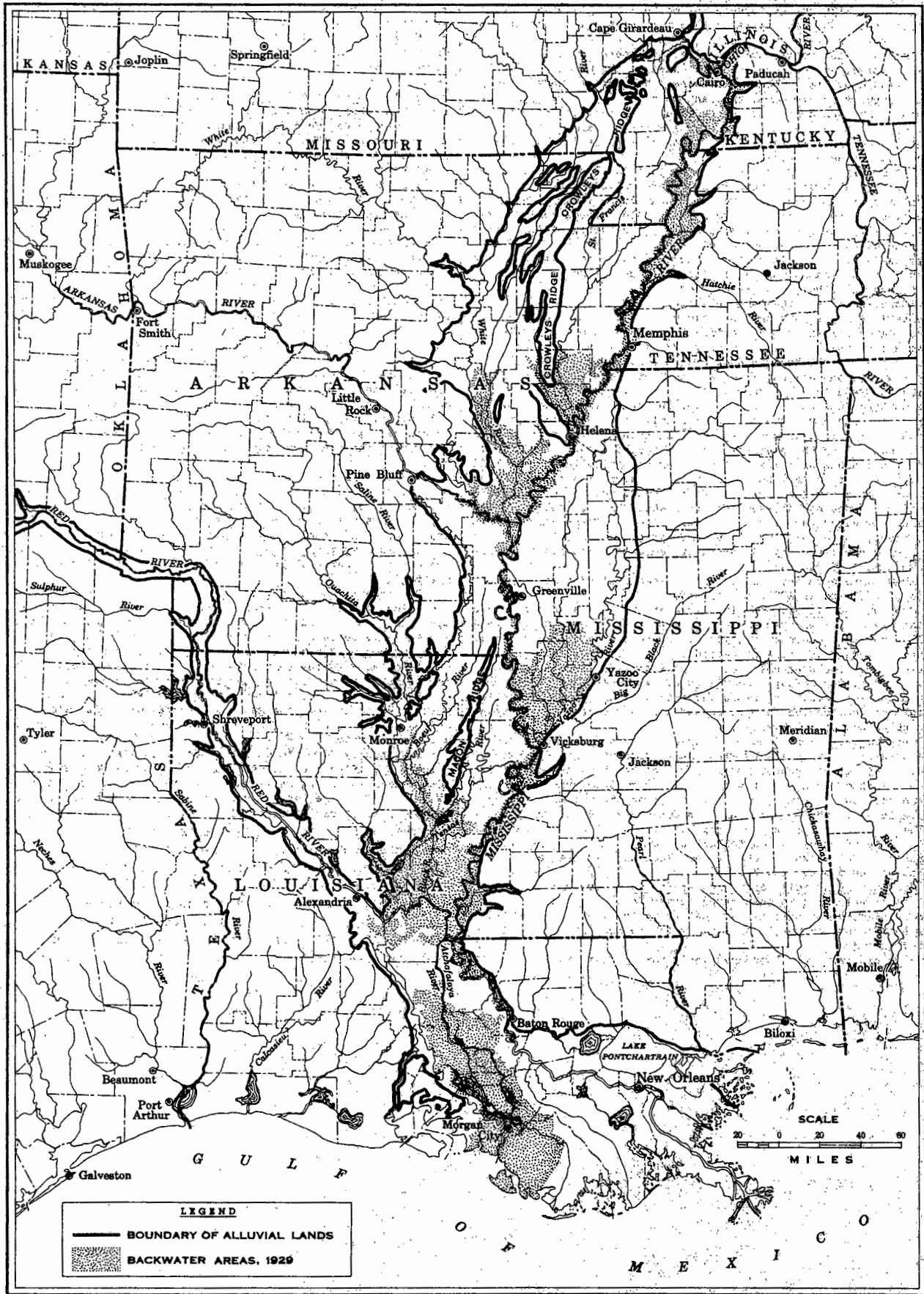
Farm expenditures for labor represent only the amounts paid in cash, although for certain types of labor, cash payments often are supplemented with the furnishing of board, housing, feed and pasture for animals, or products of the farm for use of the laborer's family.

For all farm expenditures other than labor, the enumerators were instructed to include obligations incurred as well as cash paid out, and to include contributions made by the landlord with those made by a tenant operator.

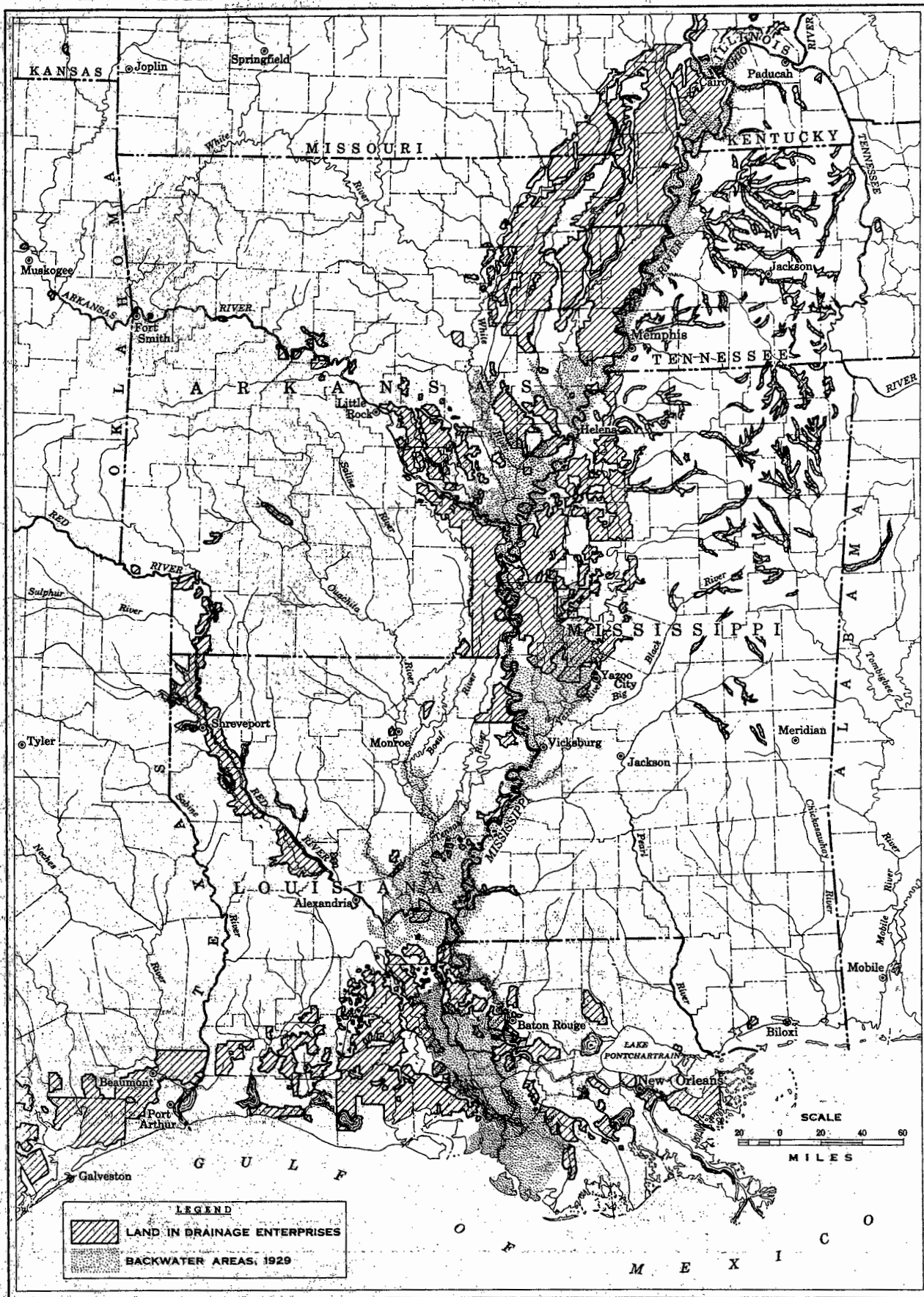
The inquiry for the amount expended for farm implements and machinery specified the inclusion of expenditures for automobiles, tractors, and motortrucks, while that for expenditures for building materials specified the inclusion of lumber, roofing materials, hardware, cement, paint, fencing material, etc., for use on the farm.

The figures for drainage taxes, in table 10, are taken from the Census of Drainage. They represent taxes collected in 1939, whereas the real-estate taxes determined from the Census of Agriculture represent taxes levied in that year. The average drainage tax shown is computed on the entire acreage in all drainage enterprises in the county, including the enterprises that collected no taxes, to approximate an average annual drainage tax.

ALLUVIAL LANDS OF LOWER MISSISSIPPI VALLEY

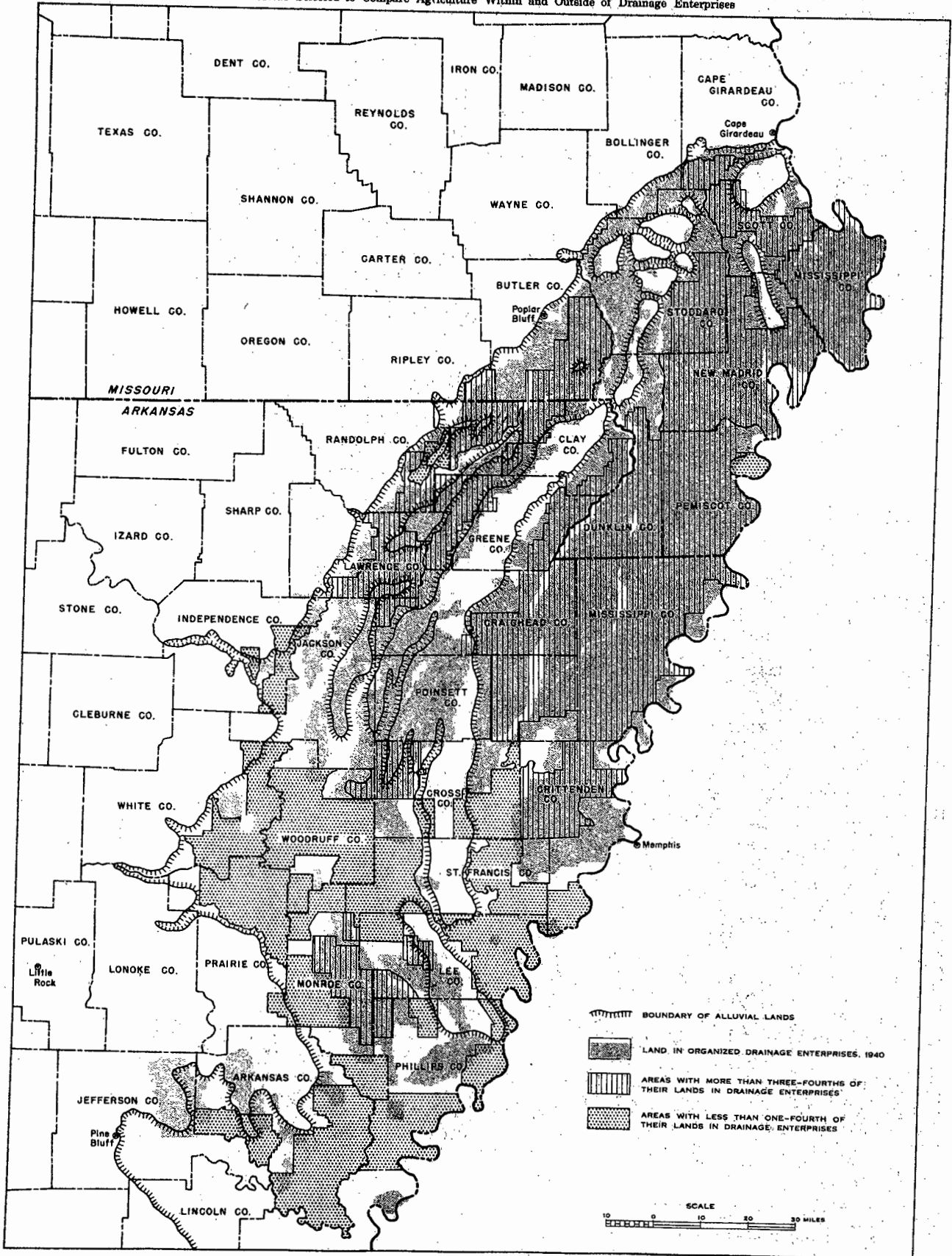


DRAINAGE ENTERPRISES IN LOWER MISSISSIPPI VALLEY



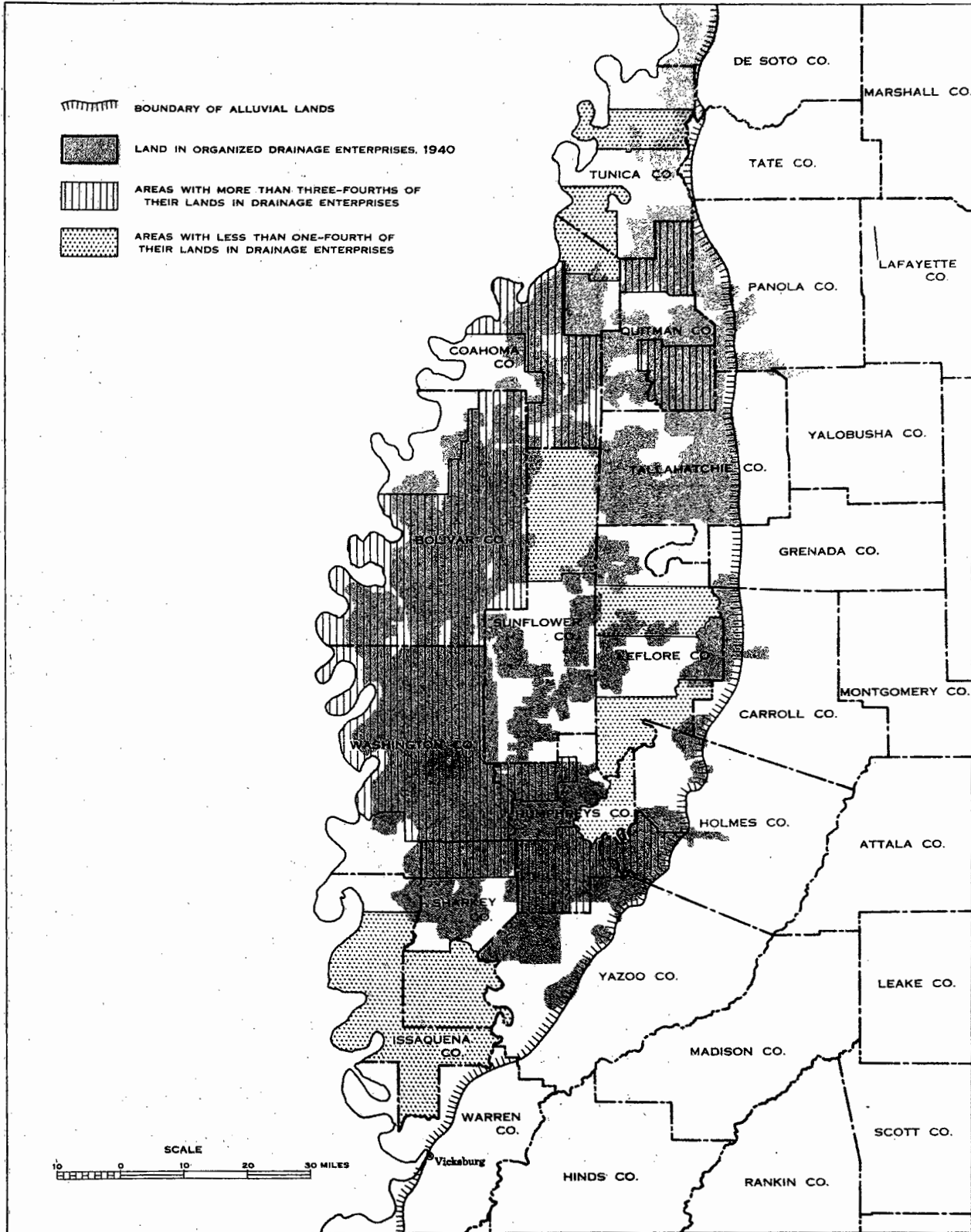
ALLUVIAL LANDS IN ST. FRANCIS - WHITE BASIN, MISSOURI-ARKANSAS

Area Selected to Compare Agriculture Within and Outside of Drainage Enterprises



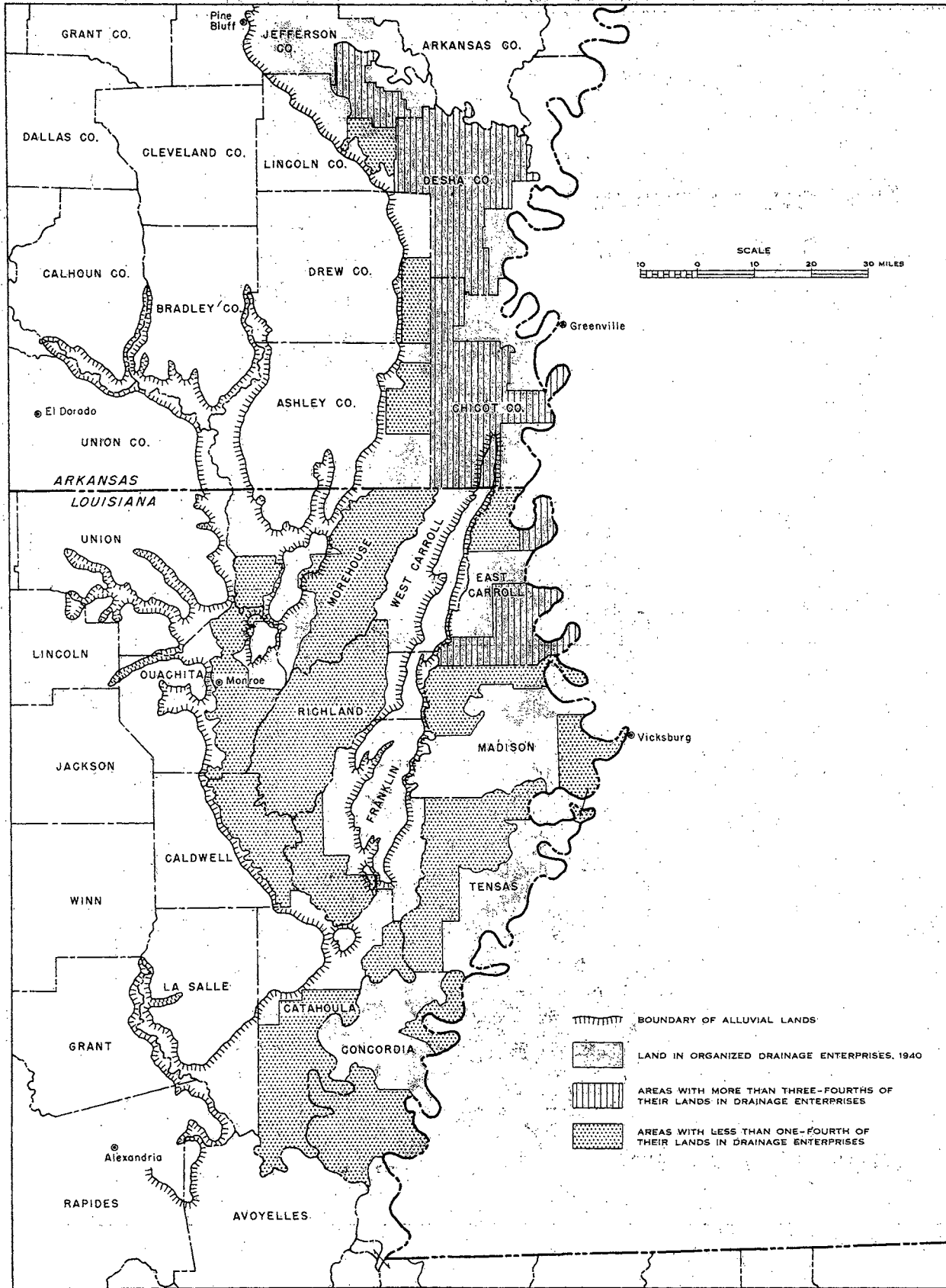
ALLUVIAL LANDS IN YAZOO BASIN, MISSISSIPPI

Areas Selected to Compare Agriculture Within and Outside of Drainage Enterprises



ALLUVIAL LANDS IN BLACK RIVER BASIN, ARKANSAS-LOUISIANA

Areas Selected to Compare Agriculture Within and Outside of Drainage Enterprises



ALLUVIAL LANDS IN RED RIVER BASIN, ARKANSAS-LOUISIANA

Areas Selected to Compare Agriculture Within and Outside of Drainage Enterprises

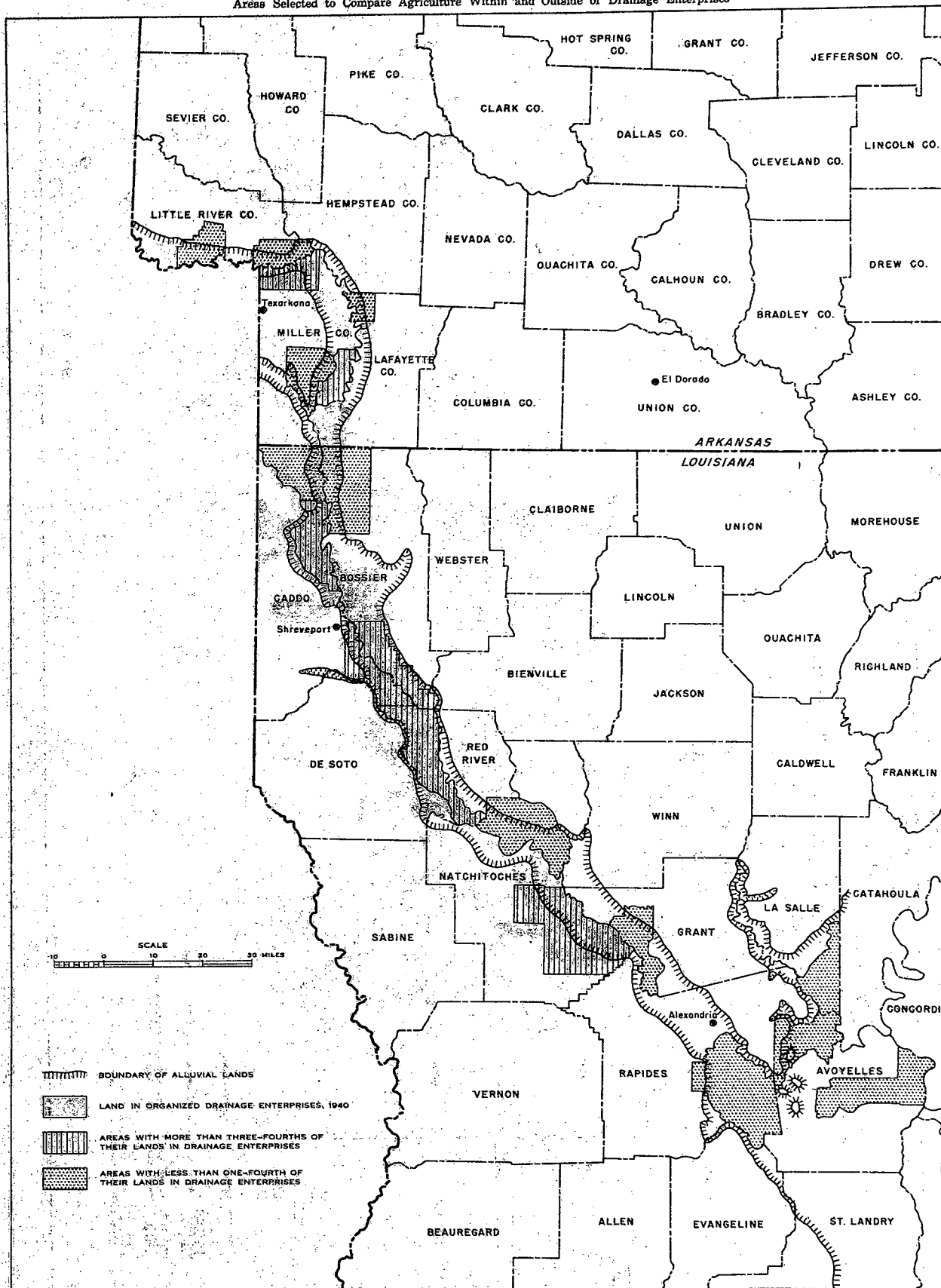


TABLE 1.—DRAINAGE ENTERPRISES IN THE ALLUVIAL LANDS OF THE LOWER MISSISSIPPI VALLEY, BY COUNTIES OR PARISHES, JAN. 1, 1940

BASIN, STATE, AND COUNTY OR PARISH	DRAINAGE ENTERPRISES			BASIN, STATE, AND COUNTY OR PARISH	DRAINAGE ENTERPRISES		
	Land (acres)	Capital invested (dollars)			Land (acres)	Capital invested (dollars)	
		Total	Per acre			Total	Per acre
The alluvial area	10,557,889	102,598,165	9.71	Black River Basin	1,118,514	6,175,697	5.52
St. Francis-White Basin	5,018,414	61,982,528	12.55	Arkansas	825,515	4,922,397	5.96
Missouri	1,978,624	32,429,911	16.42	Ashley ⁶	375,561	1,878,854	5.00
Bollinger ¹	56,219	915,904	25.99	Chicot ⁶	507,825	2,083,866	6.80
Batler	229,701	1,960,541	8.55	Desha	3,440	6,706	1.95
Cape Girardeau	47,495	719,518	15.15	Drew	58,020	272,488	7.17
Dunklin	265,198	2,986,059	11.26	Jefferson	100,669	670,585	6.65
Mississippi	219,444	2,075,879	9.45	Lincoln	292,999	1,253,200	4.28
New Madrid	886,191	9,205,648	25.94	Louisiana (parishes)	64,903	78,500	1.18
Pemiscot	266,655	6,441,885	25.98	Concordia	142,354	855,000	6.01
Ripley	24,255	171,760	7.09	East Carroll	18,462	26,000	1.41
Scott	159,859	2,520,494	15.82	Madison ⁷	67,500	299,000	4.44
Stoddard	385,154	5,484,445	18.21	Morehouse			
Wayne ²				Ouachita ⁷			
Arkansas	3,044,780	29,502,617	9.68	Texas ⁷			
Arkansas ²	89,715	585,965	6.29	Red River Basin	813,681	4,641,637	5.70
Clay	285,498	2,365,500	8.28	Arkansas	140,315	1,151,486	8.20
Craighead	361,726	3,101,130	8.57	Lafayette	42,074	293,786	6.98
Crittenden	259,187	1,887,670	7.21	Little River ⁸	98,241	857,700	8.73
Cross	124,810	550,502	4.46	Miller ⁸	673,366	3,490,151	5.18
Desha ²				Louisiana (parishes)			
Greene	198,897	1,861,588	9.36	Avoyelles ⁹	128,840	697,000	5.41
Independence	21,858	62,500	2.95	Caddo ¹⁰	552,250	2,609,651	7.41
Jackson	165,698	870,749	5.26	De Soto ¹⁰			
Jefferson ²				Natchitoches ⁹	192,276	183,500	0.95
Lawrence	176,764	840,785	4.76	Rapides ⁹			
Lee	105,665	495,500	4.69	Red River ¹⁰			
Mississippi	491,772	8,432,825	17.15	Atchafalaya-Mississippi Basin	1,376,145	11,464,728	8.34
Monroe	157,680	167,245	1.21	Louisiana (parishes)	1,376,145	11,464,728	8.34
Phillips	108,707	748,774	6.89	Ascension	85,175	426,000	5.00
Poinsett	378,518	6,905,574	18.55	Assumption	28,850	175,500	6.08
Randolph	53,189	249,212	4.68	Avoyelles	66,720	505,500	5.83
St. Francis	33,199	204,602	6.16	East Baton Rouge ¹¹	26,928	106,625	3.96
White ³				Iberia	98,588	483,540	4.90
Woodruff ³	55,139	216,500	3.92	Jefferson	45,800	3,627,000	82.80
Iasoo Basin	2,174,515	17,957,229	8.65	Lafourche	118,724	922,000	7.76
Mississippi	2,174,515	17,957,229	8.65	Orleans ¹²	25,678	1,096,911	42.71
Bolivar	375,400	3,527,310	9.40	Pointe Coupee	190,519	384,289	2.02
Carroll	30,586	215,896	7.06	St. Bernard ¹²	259,845	1,564,000	5.69
Coahoma	180,756	1,086,312	6.01	St. Charles ¹¹	48,126	646,092	13.43
De Soto ⁴				St. Landry	112,145	421,256	3.76
Holmes	68,520	428,351	6.25	St. Martin	82,803	514,875	6.22
Humphreys	188,669	1,251,882	6.64	St. Mary	41,113	343,000	8.33
Issaquena ⁵				St. Tammany ¹²	94,158	191,000	2.03
LeFlore	82,192	611,347	7.44	Terrebonne	52,973	257,160	4.85
Panola	52,582	709,720	13.50	West Baton Rouge	56,600	426,344	7.53
Quitman	182,060	2,057,645	11.30	Other basins ¹³			
Sharkey ⁶	118,152	1,235,530	10.37				
Sunflower	155,579	755,501	5.50				
Tallahatchie	194,885	1,429,562	7.35				
Tunica ⁴	98,626	1,146,216	11.64				
Washington	576,131	2,808,957	7.46				
Yazoo	91,897	715,200	7.78				

¹ Wayne County data combined with those for Bollinger County.
² Data for parts of Desha and Jefferson Counties north of Arkansas River combined with those for that part of Arkansas County within alluvial area. These enterprises are drained into Mississippi and Arkansas Rivers, and not into White River.
³ White County data combined with those for Woodruff County.
⁴ Data for part of De Soto County in alluvial area combined with those for Tunica County.
⁵ Issaquena County data combined with those for Sharkey County.
⁶ Data for Ashley County combined with those for Chicot County.
⁷ Data for Madison and Ouachita Parishes combined with those for Texas Parish.
⁸ Data for Little River County combined with those for Miller County.
⁹ Data for Avoyelles and Rapides Parishes combined with those for Natchitoches Parish.
¹⁰ Data for De Soto and Red River Parishes combined with those for Caddo Parish.
¹¹ East Baton Rouge Parish data combined with those for St. Charles Parish.
¹² Data for Orleans and St. Tammany Parishes combined with those for St. Bernard Parish.
¹³ In Kentucky, Tennessee, and southwest Mississippi.

TABLE 2.—FARMS AND FARM ACREAGE, APR. 1, 1940; FARM LAND ACCORDING TO USE, 1939; NUMBER OF FARMS BY COLOR OF

(A drainage M.C.D. is a minor civil division of which three-fourths or more of the land is included in drainage enterprises; a nondrainage M.C.D. is such a division, one-third or less of the land is included in drainage enterprises. This table is presented in two sections,

ITEM	THE ALLUVIAL AREA	ST. FRANCIS-WHITE BASIN									
		The Basin	Arkansas								
			The State	Arkansas	Clay	Craighead	Crittenden	Cross	Greene	Independence	Lawrence
FARMS AND FARM ACREAGE											
Number of farms:											
1 County total	279,219	98,547	72,512	2,324	5,307	4,541	6,475	3,858	3,878	3,412	2,757
2 Drainage M.C.D.'s	83,999	55,888	21,284		1,289	2,752	2,949	270	1,559		923
3 Nondrainage M.C.D.'s	51,733	15,405	15,385	904			609	1,810		578	
Approximate land area, acres:											
4 County total	34,973,440	11,575,680	8,179,200	662,400	418,000	458,880	398,720	400,640	370,560	485,200	378,880
5 Drainage M.C.D.'s	7,004,188	5,529,280	1,902,592		178,888	228,992	173,120	70,400	175,616		188,240
6 Nondrainage M.C.D.'s	7,529,664	2,025,344	2,006,848	512,960			40,320	134,720		61,440	
All land in farms, acres:											
7 County total	17,655,846	7,880,898	5,451,445	595,056	289,680	337,346	305,728	258,684	277,891	302,315	272,732
8 Drainage M.C.D.'s	4,874,533	2,605,775	1,582,292		113,734	176,603	138,729	35,001	115,617		96,752
9 Nondrainage M.C.D.'s	3,319,181	1,142,411	1,126,101	150,723			34,781	99,537		28,746	
Average size of farm, acres:											
10 County total	63	80	75	169	88	74	47	62	76	89	89
11 Drainage M.C.D.'s	58	73	65		88	64	47	130	74		104
12 Nondrainage M.C.D.'s	64	74	73	167			57	52		76	
FARM LAND ACCORDING TO USE, 1939											
Cropland harvested, acres:											
13 County total	8,942,400	4,022,720	2,724,964	169,726	144,203	188,162	206,658	114,755	126,649	87,329	108,750
14 Drainage M.C.D.'s	3,088,279	1,739,292	926,939		81,776	124,155	97,970	10,688	59,447		50,578
15 Nondrainage M.C.D.'s	1,610,723	544,246	542,655	54,426			19,025	58,787		14,650	
Crop failure, acres:											
16 County total	148,652	76,338	51,621	7,796	2,462	5,252	1,740	1,014	1,763	1,818	3,191
17 Drainage M.C.D.'s	45,083	27,691	14,609		1,530	3,177	750	41	1,019		1,787
18 Nondrainage M.C.D.'s	30,149	12,004	11,926	2,406			457	155		402	
Cropland, idle or fallow, acres:											
19 County total	684,709	350,532	246,790	38,506	11,230	14,979	9,192	10,366	9,094	16,551	8,234
20 Drainage M.C.D.'s	152,874	88,488	34,658		5,101	4,311	2,932	6,273	3,220		1,921
21 Nondrainage M.C.D.'s	112,185	43,212	43,137	9,895			1,658	1,191		1,614	
Flowable pasture, acres:											
22 County total	1,777,175	928,557	562,665	64,053	39,440	30,874	9,909	20,961	41,335	53,024	37,157
23 Drainage M.C.D.'s	346,769	210,324	81,186		9,060	10,879	5,821	3,073	9,358		7,098
24 Nondrainage M.C.D.'s	228,191	86,727	86,464	25,549			1,324	4,511		3,524	
Woodland, acres:											
25 County total	4,564,138	1,900,027	1,426,255	84,537	66,439	72,447	59,621	75,358	68,904	117,584	89,382
26 Drainage M.C.D.'s	845,874	566,370	251,163		27,769	24,028	21,262	15,665	32,006		27,644
27 Nondrainage M.C.D.'s	1,097,813	582,890	588,456	48,204			10,316	31,919		6,490	
All other land, acres:											
28 County total	1,536,772	602,724	419,148	28,458	25,906	25,632	18,608	16,210	30,148	26,009	26,018
29 Drainage M.C.D.'s	397,654	173,610	93,737		8,498	10,053	9,694	1,285	10,567		7,724
30 Nondrainage M.C.D.'s	242,320	75,352	73,265	10,241			1,701	5,174		2,066	
Land used for crops (harvested and failure), acres:											
31 County total	9,091,052	4,099,058	2,776,585	177,522	146,665	193,414	208,398	125,769	128,412	89,147	111,941
32 Drainage M.C.D.'s	3,181,362	1,766,985	941,548		63,308	127,332	98,720	10,707	60,466		52,565
33 Nondrainage M.C.D.'s	1,640,512	556,250	554,779	56,884			19,482	56,942		15,052	
Land available for crops (harvested, failure, idle or fallow, and plowable pasture), acres:											
34 County total	11,552,936	5,378,147	3,586,040	280,061	197,355	239,287	227,499	147,316	178,839	158,722	157,532
35 Drainage M.C.D.'s	3,631,003	2,065,795	1,057,392		77,467	142,522	107,473	20,053	73,044		61,364
36 Nondrainage M.C.D.'s	1,978,888	686,189	684,380	92,278			22,464	62,444		20,190	
Proportion of all land in farms:											
37 Cropland harvested, percent:											
County total	50.7	51.0	50.2	43.2	49.8	55.8	67.6	48.1	45.6	28.9	39.9
38 Drainage M.C.D.'s	63.4	65.7	67.1		54.5	70.3	70.6	50.5	51.4		52.3
39 Nondrainage M.C.D.'s	48.5	47.6	48.2	56.1			54.7	57.1		51.0	
Crop failure, percent:											
40 County total	0.8	1.0	1.0	2.0	0.8	1.6	0.6	0.4	0.6	0.6	1.2
41 Drainage M.C.D.'s	0.9	1.1	1.1		1.3	1.8	0.5	0.1	0.9		1.8
42 Nondrainage M.C.D.'s	0.9	1.1	1.1	1.6			1.3	0.2		1.4	
Woodland, percent:											
43 County total	25.9	24.1	26.2	21.5	22.9	21.5	19.5	51.6	24.8	38.9	32.8
44 Drainage M.C.D.'s	17.4	14.1	16.7		24.4	13.8	15.5	39.0	27.7		26.6
45 Nondrainage M.C.D.'s	35.1	33.5	32.7	32.0			30.5	52.1		22.6	
Used for crops, percent:											
46 County total	51.5	52.0	51.1	45.2	50.6	57.3	68.2	48.5	46.2	29.5	41.0
47 Drainage M.C.D.'s	64.2	67.8	68.2		55.7	72.1	71.2	50.6	52.3		54.1
48 Nondrainage M.C.D.'s	49.4	48.7	49.3	37.7			56.0	57.3		52.4	
Available for crops, percent:											
49 County total	65.4	68.2	66.0	71.2	68.1	70.9	74.4	61.6	64.4	52.5	57.7
50 Drainage M.C.D.'s	74.5	79.3	76.5		68.1	80.7	77.5	57.2	65.2		63.4
51 Nondrainage M.C.D.'s	59.8	60.1	60.8	61.2			64.6	62.8		70.2	
COLOR OF OPERATOR											
Farms of white operators, number:											
52 County total	158,458	70,422	46,868	1,850	3,305	4,498	1,168	2,070	3,676	3,387	2,742
53 Drainage M.C.D.'s	40,183	27,485	15,161		1,289	2,722	625	270	1,559		923
54 Nondrainage M.C.D.'s	19,350	6,379	6,357	672			51	709		369	
Farms of nonwhite operators, number:											
55 County total	139,761	28,125	25,843	474	2	43	5,307	1,766		25	15
56 Drainage M.C.D.'s	43,808	8,205	6,103			30	2,324				3
57 Nondrainage M.C.D.'s	32,585	9,026	9,026	232			558	1,201		9	

LOWER MISSISSIPPI VALLEY ALLUVIAL LANDS

OPERATOR AND SPECIFIED VALUES, APR. 1, 1940; IN DRAINAGE AND IN NONDRAINAGE AREAS, BY COUNTIES OR PARISHES

Fourth or less in drainage enterprises. Data for minor civil divisions neither "drainage" nor "nondrainage" are included only in county total. See text, p. 2 and maps. The second section beginning on p. 19)

ST. FRANCIS-WHITE BASIN—Continued																				
Arkansas—Continued										Missouri										
Lee	Mississippi	Monroe	Phil-lips	Poin-sett	Prairie	Ran-dolph	St. Fran-cis	White	Wood-ruff	The State	Butler	Cape Girar-deau	Dunk-lin	Mis-sis-sippi	New Madrid	Pemis-cot	Ripley	Scott	Stod-dard	
4,280	7,866	2,633	5,774	4,136	2,063	2,469	5,456	4,780	2,747	26,055	5,373	2,864	3,475	2,320	3,473	3,002	1,940	1,852	3,956	1
653	7,247	939	278	2,092		239			71	14,424	1,276	270	2,476	2,320	2,993	2,868	206	828	1,187	2
1,594		1,265	2,199		841	206	2,712	755	2,010	22					22					3
396,800	588,160	394,890	450,560	487,680	431,360	407,680	407,040	866,880	378,880	3,396,480	458,240	368,640	347,520	263,040	434,560	312,320	408,960	267,520	535,680	4
48,384	528,784	116,160	21,120	171,648		43,968			14,272	1,626,688	147,848	37,568	240,960	263,040	375,488	277,120	22,144	121,792	140,928	5
192,256		205,968	217,728		162,624	27,200	209,088	162,816	281,728	18,496					18,496					6
247,999	481,406	187,477	302,522	277,788	263,182	299,145	300,203	426,832	217,457	2,449,455	254,315	319,826	281,586	201,609	298,764	262,952	198,172	223,638	406,593	7
32,282	447,460	70,354	14,589	104,982		31,489			4,700	1,223,483	83,755	29,049	190,251	201,609	255,363	237,482	16,155	95,867	113,952	8
103,775		87,310	141,029		85,718	22,920	145,979	87,490	158,093	16,310										9
58	62	71	52	67	128	121	55	90	79	94	75	120	81	87	86	86	102	122	103	10
42	62	75	52	50		132			66	85	66	106	77	87	85	83	78	116	96	11
65		69	64		102	111	54	89	78	741					741					12
147,387	395,001	86,090	168,020	165,199	107,517	88,244	167,013	145,970	110,541	1,297,756	86,488	120,824	181,534	128,285	221,684	186,369	42,075	132,798	197,701	13
16,813	362,965	31,278	7,080	83,711		18,650			1,832	812,353	34,007	15,208	152,760	128,285	187,588	178,433	6,012	60,645	67,415	14
58,305		40,918	65,681		52,819	13,351	82,413	22,562	81,966	1,595					1,595					15
2,679	4,545	2,821	1,724	2,297	4,438	1,198	1,628	3,279	1,976	24,717	5,147	1,168	2,765	2,235	2,239	3,686	1,176	5,425	2,876	16
114	3,808	870	175	1,075		255			8	13,082	608	123	1,928	2,235	2,042	3,582	217	1,961	381	17
2,065		1,429	763		959	153	594	1,071	1,490	78					78					18
6,480	8,613	7,889	9,947	12,770	28,167	9,250	8,870	35,659	5,343	103,742	11,793	15,036	9,278	12,213	6,673	11,954	5,210	18,122	15,463	19
332	5,415	2,651	557	1,456		551			138	58,880	2,953	254	5,651	12,213	6,070	11,875	575	10,246	3,993	20
4,854		4,113	5,502		4,158	413	3,117	2,444	4,176	75						75				21
14,572	24,227	14,445	12,163	22,530	29,291	49,004	22,287	61,298	16,297	365,892	31,366	75,949	42,800	22,550	25,277	18,287	37,100	32,080	82,583	22
1,369	22,607	3,931	420	5,009		2,375			186	129,138	8,720	3,534	25,202	22,550	22,186	17,435	1,384	13,083	15,094	23
4,661		8,207	4,249		6,538	1,745	7,713	6,077	12,566	263					263					24
66,988	23,316	68,550	68,786	57,182	71,088	120,425	78,504	147,401	69,143	473,772	101,655	78,631	30,121	25,929	18,793	24,111	95,776	23,632	75,144	25
12,503	19,596	29,227	5,075	8,868		7,868			2,352	185,207	32,754	6,757	15,456	25,929	17,641	8,946	5,305	5,864	16,555	26
29,199		29,432	53,719		33,741	4,991	42,987	30,751	46,407	14,434					14,434					27
9,945	39,404	7,732	21,882	18,010	22,881	31,024	21,901	55,225	14,157	183,576	19,886	32,318	15,088	10,397	24,098	18,545	16,857	11,581	54,826	28
1,151	33,051	3,397	1,282	4,863		1,990			184	79,873	4,718	3,173	9,254	10,397	19,836	17,201	662	4,118	10,514	29
4,691		3,211	11,115		7,523	2,285	9,155	4,585	11,518	67					67					30
180,016	397,546	88,911	169,744	167,496	111,755	89,442	168,641	149,249	112,517	1,322,473	89,655	121,992	184,299	130,520	223,323	190,055	43,249	138,223	200,577	31
16,927	368,791	32,148	7,255	84,786		18,905			1,840	825,435	34,610	15,331	134,688	150,520	189,630	182,025	8,229	62,606	67,796	32
60,370		42,547	66,444		33,758	13,484	85,007	23,633	85,426	1,471					1,471					33
171,068	428,086	111,185	191,854	202,586	169,213	147,696	199,798	244,206	134,157	1,792,107	132,794	208,877	236,377	165,283	255,873	220,296	85,559	189,425	298,623	34
18,822	394,813	38,750	8,232	91,251		21,631			2,164	1,008,403	46,283	19,119	165,541	165,283	217,886	211,335	10,188	85,885	86,885	35
69,985		54,667	76,193		44,454	15,644	93,837	32,154	100,168	1,809					1,809					36
59.4	80.0	45.9	55.5	59.5	40.8	29.5	55.6	34.2	50.8	53.0	54.0	37.8	64.5	63.6	74.2	70.9	21.2	59.4	48.4	37
52.1	81.1	44.4	49.3	79.7		59.2			39.0	66.4	40.6	52.4	69.8	63.6	73.4	75.1	49.6	63.2	59.2	38
56.2		46.9	46.6		38.3	58.2	56.4	53.4	31.8	8.5					8.5					39
1.1	0.9	1.5	0.6	0.8	1.7	0.4	0.5	0.8	0.9	1.0	1.2	0.4	1.0	1.1	0.7	1.4	0.6	2.4	0.7	40
0.4	0.8	1.2	1.2	1.0		0.8			0.2	1.1	0.7	0.4	1.0	1.1	0.8	1.5	1.3	2.0	0.3	41
2.0		1.6	0.5		1.1	0.7	0.4	1.6	0.9	0.5					0.5					42
27.0	4.9	36.6	29.3	20.6	27.0	40.2	26.2	34.5	31.8	19.3	40.0	24.6	10.7	12.9	6.3	9.2	48.5	10.6	18.4	43
38.7	4.4	40.1	34.8	8.4		25.0			50.0	11.0	39.1	23.3	8.1	12.9	6.9	3.8	32.8	6.1	14.5	44
28.1		55.7	38.1		39.4	21.8	29.4	45.6	29.4	88.5					88.5					45
60.5	80.9	47.4	56.1	60.3	42.5	29.9	56.2	35.0	51.7	54.0	35.2	38.1	65.4	64.7	74.9	72.3	21.8	61.8	49.1	46
52.4	82.0	45.7	49.7	80.8		60.0			39.1	67.5	41.3	32.8	70.8	64.7	74.3	76.6	50.9	65.3	59.5	47
58.2		48.5	47.1		39.4	58.8	59.9	35.0	52.8	9.0					9.0					48
69.0	87.1	59.3	63.4	72.9	64.3	49.4	66.6	57.2	61.7	73.2	52.2	65.3	85.9	82.0	85.6	85.8	43.2	84.3	75.1	49
57.7	88.2	55.0	56.4	86.9		68.7			46.0	82.4	55.2	65.8	87.0	82.0	85.3	89.0	65.1	89.6	76.2	50
67.3		62.6	54.0		51.9	68.2	64.3	47.6	63.4	11.1					11.1					51
1,278	5,161	1,044	1,128	3,469	1,749	2,449	1,533	4,699	1,645	25,555	3,163	2,633	3,394	1,425	2,966	2,597	1,940	1,677	3,758	52
220	4,973	469	48	1,754		258			71	12,322	1,276	268	2,395	1,425	2,556	2,465	206	724	1,009	53
413		410	374		624	201	560	744	1,230	22					22					54
3,002	2,705	1,589	4,646	667	314	20	3,903	61	1,104	2,482	210	31	81	895	507	405		155	198	55
433	2,274	470	230	338		1				2,102		2	81	895	437	405		104	178	56
1,181		855	1,825		217	5	2,132	11	780											57

DRAINAGE AND AGRICULTURE

TABLE 2.—FARMS AND FARM ACREAGE, APR. 1, 1940; FARM LAND ACCORDING TO USE, 1939; NUMBER OF FARMS BY COLOR OF

(A drainage M.C.D. is a minor civil division of which three-fourths or more of the land is included in drainage enterprises; a nondrainage M.C.D. is such a division, one-

ITEM	YAZOO BASIN											
	The Basin	Mississippi										
		Bolivar	Coahoma	Holmes	Humphreys	Issaquena	Leflore	Quitman	Sharkey	Sunflower	Tunica	Washington
FARMS AND FARM ACREAGE												
Number of farms:												
1 County total	71,053	12,005	7,758	6,350	4,304	1,158	7,727	5,511	2,244	10,981	5,080	7,915
2 Drainage M.C.D.'s	29,036	10,600	4,462	680	2,486	---	---	2,848	1,162	---	---	6,798
3 Nondrainage M.C.D.'s	11,092	---	919	---	420	585	3,618	---	220	3,478	1,852	---
Approximate land area, acres:												
4 County total	4,090,240	586,890	564,800	488,960	262,400	265,600	376,320	263,660	279,040	445,520	295,120	465,920
5 Drainage M.C.D.'s	1,466,944	496,852	185,472	50,880	143,104	---	---	137,344	57,472	---	---	395,840
6 Nondrainage M.C.D.'s	846,848	---	36,872	---	46,592	209,792	181,440	---	116,224	147,456	108,672	---
All land in farms, acres:												
7 County total	3,049,953	449,398	290,789	381,877	191,071	112,847	308,743	219,508	115,529	413,740	214,917	351,534
8 Drainage M.C.D.'s	1,157,329	389,061	165,490	36,977	114,222	---	---	112,469	42,252	---	---	296,858
9 Nondrainage M.C.D.'s	524,898	---	36,487	---	24,736	79,813	141,521	---	19,997	141,564	80,780	---
Average size of farm, acres:												
10 County total	43	37	37	60	44	97	40	40	51	38	42	44
11 Drainage M.C.D.'s	40	37	37	54	46	---	---	39	36	---	---	44
12 Nondrainage M.C.D.'s	47	---	40	---	59	136	39	---	91	41	44	---
FARM LAND ACCORDING TO USE, 1939												
Cropland harvested, acres:												
13 County total	1,920,344	524,349	204,389	142,988	124,021	46,247	199,454	136,896	77,653	314,421	123,094	227,432
14 Drainage M.C.D.'s	797,237	287,708	120,586	16,143	75,014	---	---	72,098	28,552	---	---	197,136
15 Nondrainage M.C.D.'s	323,096	---	23,498	---	12,859	27,202	88,589	---	12,572	111,174	47,222	---
Crop failure, acres:												
16 County total	20,875	2,466	1,595	856	2,372	1,475	1,908	1,804	415	3,283	1,049	3,670
17 Drainage M.C.D.'s	7,042	1,495	1,188	113	294	---	---	1,181	171	---	---	2,600
18 Nondrainage M.C.D.'s	4,250	---	311	---	1,156	1,048	764	---	14	872	85	---
Cropland, idle or fallow, acres:												
19 County total	83,936	14,311	9,685	8,957	5,624	3,165	7,480	2,590	6,412	6,362	6,496	12,856
20 Drainage M.C.D.'s	36,680	10,511	5,946	167	3,608	---	---	1,501	5,824	---	---	11,103
21 Nondrainage M.C.D.'s	10,050	---	523	---	825	2,563	2,403	---	1,212	1,657	869	---
Flowable pasture, acres:												
22 County total	140,321	15,301	7,381	57,402	6,452	8,948	9,715	4,066	1,970	11,679	4,751	14,656
23 Drainage M.C.D.'s	36,354	11,595	4,505	3,986	4,845	---	---	923	---	---	---	8,397
24 Nondrainage M.C.D.'s	18,027	---	1,208	---	279	5,059	4,357	---	256	5,335	1,533	---
Woodland, acres:												
25 County total	628,864	51,107	46,413	105,978	44,935	46,272	64,166	58,803	20,444	51,201	66,984	74,563
26 Drainage M.C.D.'s	186,188	39,888	21,094	9,255	25,023	---	---	25,647	5,356	---	---	61,955
27 Nondrainage M.C.D.'s	136,493	---	8,015	---	9,000	37,969	38,077	---	5,492	10,612	27,328	---
All other land, acres:												
28 County total	255,015	43,864	21,326	67,718	7,667	6,742	26,020	15,549	8,635	26,794	12,543	18,357
29 Drainage M.C.D.'s	91,848	37,864	12,181	7,333	5,438	---	---	9,959	3,426	---	---	15,667
30 Nondrainage M.C.D.'s	32,982	---	2,932	---	639	5,972	7,331	---	451	11,914	3,748	---
Land used for crops (harvested and failure), acres:												
31 County total	1,941,817	326,815	205,984	143,824	126,393	47,722	201,382	138,700	78,068	317,704	124,143	231,102
32 Drainage M.C.D.'s	804,279	289,203	121,774	16,256	75,308	---	---	73,279	28,723	---	---	199,736
33 Nondrainage M.C.D.'s	327,346	---	23,809	---	15,995	28,250	89,353	---	12,586	112,046	47,307	---
Land available for crops (harvested, failure, idle or fallow, and plowable pasture), acres:												
34 County total	2,168,074	354,427	223,050	210,183	138,469	59,833	218,557	145,556	86,450	335,745	135,390	258,614
35 Drainage M.C.D.'s	877,298	311,509	132,225	20,409	85,761	---	---	76,883	35,470	---	---	219,256
36 Nondrainage M.C.D.'s	355,423	---	25,540	---	15,097	35,872	96,115	---	14,054	119,038	49,709	---
Proportion of all land in farms:												
Cropland harvested, percent:												
37 County total	65.0	72.2	70.3	37.4	64.9	41.0	64.6	62.4	67.2	76.0	57.5	64.7
38 Drainage M.C.D.'s	68.9	75.9	72.9	45.8	65.7	---	---	64.1	67.6	---	---	66.4
39 Nondrainage M.C.D.'s	61.6	---	64.4	---	51.9	54.1	62.6	---	62.9	78.5	58.4	---
Crop failure, percent:												
40 County total	0.7	0.5	0.5	0.2	1.2	1.3	0.6	0.8	0.4	0.8	0.5	1.0
41 Drainage M.C.D.'s	0.6	0.4	0.7	0.3	0.2	---	---	1.0	0.4	---	---	0.9
42 Nondrainage M.C.D.'s	0.8	---	0.8	---	4.7	1.3	0.5	---	0.1	0.6	0.1	---
Woodland, percent:												
43 County total	20.6	11.4	16.0	27.2	25.5	41.0	20.8	26.8	17.7	12.4	31.2	21.2
44 Drainage M.C.D.'s	16.3	10.2	12.7	25.0	21.9	---	---	22.8	12.7	---	---	20.9
45 Nondrainage M.C.D.'s	26.0	---	22.0	---	36.4	47.6	26.9	---	27.5	7.5	33.8	---
Used for crops, percent:												
46 County total	63.7	72.7	70.8	37.7	66.1	42.3	65.2	63.2	67.6	76.8	57.8	65.7
47 Drainage M.C.D.'s	69.5	74.3	73.6	44.0	65.9	---	---	65.2	68.0	---	---	67.3
48 Nondrainage M.C.D.'s	62.4	---	65.2	---	56.6	35.4	65.1	---	62.9	79.1	58.6	---
Available for crops, percent:												
49 County total	71.0	78.9	76.7	55.0	72.5	53.0	70.8	66.2	74.8	81.1	63.0	73.6
50 Drainage M.C.D.'s	75.8	80.0	80.0	55.2	73.3	---	---	68.4	79.2	---	---	73.8
51 Nondrainage M.C.D.'s	67.7	---	70.0	---	61.0	44.9	67.9	---	70.3	84.1	61.5	---
COLOR OF OPERATOR												
Farms of white operators, number:												
52 County total	12,158	2,295	788	1,076	901	167	973	1,463	552	2,388	449	1,088
53 Drainage M.C.D.'s	5,211	2,070	556	46	510	---	---	782	350	---	---	917
54 Nondrainage M.C.D.'s	1,570	---	68	---	85	98	371	---	50	821	84	---
Farms of nonwhite operators, number:												
55 County total	58,895	9,712	6,970	5,274	3,405	991	6,754	4,048	1,692	8,593	4,631	6,827
56 Drainage M.C.D.'s	28,825	6,530	3,906	634	1,976	---	---	2,068	832	---	---	5,881
57 Nondrainage M.C.D.'s	9,522	---	851	---	337	492	3,247	---	170	2,657	1,768	---

¹ Less than one-tenth of 1 percent.

LOWER MISSISSIPPI VALLEY ALLUVIAL LANDS

OPERATOR AND SPECIFIED VALUES; APR. 1, 1940; IN DRAINAGE AND IN NONDRAINAGE AREAS, BY COUNTIES OR PARISHES—Continued

fourth or less in drainage enterprises. Data for minor civil divisions neither "drainage" nor "nondrainage" are included only in county total. See text, p. 2 and maps)

The Basin	BLACK RIVER BASIN																	
	Arkansas						Louisiana (parishes)											
	The State	Ashley	Chicot	DeSha	Drew	Lincoln	The State	Caldwell	Catahoula	Concordia	East Carroll	Franklin	Madison	Morehouse	Ouachita	Richland	Tensas	
47,651 9,054 15,952	17,591 7,819 1,885	3,127 587	4,154 2,813	4,050 3,615	2,885 494	3,575 1,191 604	39,040 1,455 14,247	1,252 500	2,219 1,086	1,824 787	2,876 1,435 507	5,865 1,515	2,524 1,096	3,744 2,752	2,499 900	4,866 4,024	2,371 1,100	1 2 3
6,486,400 814,272 1,989,872	2,404,480 860,672 147,264	597,120 59,520	414,080 288,896	496,640 307,712	555,040 48,128	361,600 84,064 59,816	4,081,820 153,600 1,852,608	352,000 118,784	468,480 245,888	453,760 211,072	276,480 153,600 42,304	414,720 110,656	423,680 163,072	514,560 278,016	410,880 156,640	368,640 305,408	398,720 240,768	4 5 6
2,702,897 424,887 896,658	1,019,516 562,415 78,075	181,828 32,365	238,047 169,817	201,147 158,346	189,432 18,058	208,062 54,250 27,652	1,685,381 62,474 818,563	76,130 25,221	106,185 57,077	169,085 55,729	124,968 62,474 29,412	258,952 66,899	168,846 75,725	208,925 162,210	172,204 65,234	208,721 175,916	209,365 107,140	7 8 9
57 47 56	58 48 46	58 55	57 60	50 44	71 57	58 29 46	56 44 57	61 50	48 53	95 73	45 44 58	67 69	56 59	69 70	43 44	88 97	10 11 12	
1,188,345 256,087 596,234	474,657 199,553 45,410	87,159 18,319	113,887 79,658	111,518 94,565	61,203 10,542	100,940 25,329 16,549	713,686 36,534 350,824	24,832 13,505	46,101 23,361	41,078 15,887	71,587 36,534 13,050	131,063 36,641	62,349 25,687	92,810 68,505	61,001 25,323	117,253 98,861	65,592 30,724	13 14 15
21,422 3,777 7,532	7,285 3,278 489	780 1	722 575	2,422 2,305	1,116 78	2,245 398 409	14,157 499 7,023	579 247	1,529 992	422 161	912 499 85	2,425 674	300 91	1,149 701	2,648 1,807	2,703 1,413	1,479 854	16 17 18
85,087 9,952 20,196	37,887 8,554 1,057	4,477 103	8,783 4,556	4,615 3,319	9,514 499	10,448 679 455	47,200 1,398 19,139	1,697 136	2,545 1,814	3,541 116	2,279 1,398 183	4,457 1,879	3,672 1,422	5,469 4,011	9,152 2,110	6,961 5,103	7,427 2,865	19 20 21
213,475 22,179 61,098	79,356 19,553 2,685	14,992 972	11,964 8,455	11,373 9,688	25,791 495	17,256 1,420 1,170	134,117 2,626 58,463	9,331 2,027	4,899 2,927	13,223 2,225	4,851 2,626 1,664	19,711 4,793	12,689 6,507	10,961 8,697	14,497 3,879	15,344 12,558	28,631 13,186	22 23 24
1,014,630 130,100 359,955	345,075 111,633 20,248	59,385 10,482	88,596 68,787	80,133 58,970	75,288 3,561	60,651 3,876 6,205	671,557 18,467 339,707	33,962 7,620	42,166 24,195	97,683 32,988	38,900 18,467 12,562	61,692 20,411	84,641 39,405	86,564 71,409	72,064 26,437	54,925 47,681	99,160 56,999	25 26 27
179,992 22,792 51,643	77,308 19,842 8,236	15,025 2,488	15,145 7,806	11,068 9,489	20,510 2,884	17,542 2,548 2,864	102,684 2,950 45,407	5,738 1,696	8,945 3,788	13,138 4,832	6,459 2,950 1,890	19,584 2,501	5,195 2,613	12,172 9,087	12,842 3,678	11,535 10,300	7,076 3,012	28 29 30
1,209,765 239,861 403,386	481,942 202,881 45,559	87,939 18,520	114,559 80,234	113,940 96,870	62,319 10,261	103,185 25,727 16,958	727,823 37,033 357,847	25,402 13,732	47,650 24,333	41,500 15,548	72,499 37,033 13,113	133,508 37,515	62,649 25,778	93,959 69,006	63,649 27,130	119,956 100,274	67,071 31,578	31 32 33
1,508,275 271,995 484,680	599,135 230,958 49,251	107,408 19,385	135,306 93,225	129,928 109,887	95,624 11,253	130,869 27,826 18,583	909,140 41,057 455,449	36,430 15,915	55,074 29,094	58,264 17,989	79,609 41,057 14,960	157,676 43,987	79,010 35,707	110,589 81,714	87,298 53,119	142,261 117,935	103,129 47,129	34 35 36
44.0 55.6 44.2	46.6 55.1 58.2	47.9 56.6	47.8 46.9	55.4 59.7	32.3 58.4	48.3 74.0 59.9	42.4 58.5 42.9	32.6 55.5	43.4 40.9	24.3 27.6	37.3 58.5 44.3	54.9 54.8	36.9 35.9	44.4 42.1	35.4 40.0	36.2 36.2	31.3 28.7	37 38 39
0.8 0.9 0.8	0.7 0.9 0.6	0.4 (¹)	0.3 0.7	1.2 1.5	0.6 0.4	1.1 1.2 1.5	0.8 0.8 0.9	0.7 1.0	1.4 1.7	0.2 0.3	0.7 0.8 0.3	1.0 1.0	0.2 0.1	0.5 0.4	1.5 2.9	1.3 0.8	0.7 0.8	40 41 42
37.5 30.6 40.1	33.7 30.8 25.9	32.7 32.4	37.6 40.5	29.9 24.6	38.7 19.7	29.0 11.3 22.4	39.9 29.6 41.5	44.6 30.2	39.7 42.4	37.8 39.2	31.1 29.6 42.7	25.8 30.5	30.1 32.0	41.3 44.0	41.8 41.8	26.3 27.1	47.4 33.2	43 44 45
44.8 56.5 45.0	47.3 56.0 56.3	48.4 56.6	48.1 47.2	56.6 61.2	32.9 56.8	49.4 75.1 61.3	43.2 59.3 43.7	33.4 34.5	44.9 42.7	24.5 27.9	38.0 59.3 44.6	35.8 37.1 55.8	37.1 34.0	45.0 42.5	37.0 42.9	37.5 37.0	32.0 29.5	46 47 48
55.8 64.0 54.1	58.8 63.7 65.1	59.0 468	56.8 54.9	64.6 69.5	50.5 413	62.6 81.2 67.2	54.0 65.7 33.2	47.9 199	31.9 302	34.5 487	63.7 65.7 50.9	66.0 44.5	46.8 50.4	32.8 32.4	30.7 67.0	38.2 44.0	49.3 44.0	49 50 51
20,226 3,219 6,077	6,920 2,679 408	1,520 121	1,596 1,381	1,321 1,174	1,357 81	1,126 124 206	13,306 540 5,669	938 301	1,332 584	525 280	799 540 56	3,475 858	697 254	953 555	1,455 328	2,530 2,120	602 373	52 53 54
27,405 5,855 9,855	10,671 4,940 1,277	1,607 468	2,538 1,432	2,729 2,441	1,328 413	2,449 1,087 398	16,784 895 8,578	314 199	887 302	1,299 487	2,077 895 451	2,390 677	1,827 842	2,791 2,217	1,044 372	2,336 1,904	1,769 727	55 56 57

DRAINAGE AND AGRICULTURE

TABLE 2.—FARMS AND FARM ACREAGE, APR. 1, 1940; FARM LAND ACCORDING TO USE, 1939; NUMBER OF FARMS BY COLOR OF

(A drainage M.C.D. is a minor civil division of which three-fourths or more of the land is included in drainage enterprises; a nondrainage M.C.D. is such a division, one-

ITEM	RED RIVER BASIN									
	The Basin	Arkansas				Louisiana (parishes)				
		The State	Lafayette	Little River	Miller	The State	Avoyelles	Bossier	Caddo	Grant
FARMS AND FARM ACREAGE										
Number of farms:										
1 County total	32,955	6,854	2,178	1,960	2,716	28,101	5,242	3,079	5,061	1,425
2 Drainage M.C.D.'s	5,670	510			510	5,160		532	2,051	
3 Nondrainage M.C.D.'s	5,426	879	183	597	349	4,547	515	802	660	484
Approximate land area, acres:										
4 County total	5,518,080	1,095,120	545,880	548,160	401,280	4,424,960	528,640	538,240	576,000	428,800
5 Drainage M.C.D.'s	523,456	72,576			72,576	450,880		58,560	123,008	
6 Nondrainage M.C.D.'s	842,560	138,240	16,064	64,960	57,216	704,320	174,272	102,080	65,424	58,184
All land in farms, acres:										
7 County total	1,997,870	526,778	149,420	171,121	206,237	1,471,092	172,859	218,322	291,452	85,046
8 Drainage M.C.D.'s	562,238	41,840			41,840	520,398		47,778	111,750	
9 Nondrainage M.C.D.'s	328,409	75,133	8,824	40,390	23,919	255,276	18,887	39,526	27,758	24,222
Average size of farm, acres:										
10 County total	61	77	69	87	76	56	33	71	58	58
11 Drainage M.C.D.'s	64	82			82	62		90	55	
12 Nondrainage M.C.D.'s	61	85	66	102	69	56	37	49	42	50
FARM LAND ACCORDING TO USE, 1939										
Cropland harvested, acres:										
13 County total	850,985	231,210	76,852	70,426	85,952	659,773	110,609	95,185	140,491	26,427
14 Drainage M.C.D.'s	187,683	24,806			24,806	162,877		23,565	68,223	
15 Nondrainage M.C.D.'s	160,895	30,827	4,098	17,065	9,664	129,566	13,174	18,362	17,408	11,159
Crop failure, acres:										
16 County total	12,415	4,839	907	1,199	2,733	7,576	1,681	1,158	954	263
17 Drainage M.C.D.'s	1,369	266			266	1,103		318	365	
18 Nondrainage M.C.D.'s	1,593	584	26	411	157	999	50	316	85	24
Cropland, idle or fallow, acres:										
19 County total	85,906	25,819	7,030	6,357	12,432	60,084	5,016	10,953	13,849	5,740
20 Drainage M.C.D.'s	9,640	699			699	8,941		2,494	5,402	
21 Nondrainage M.C.D.'s	13,003	3,744	175	1,543	2,026	9,259	227	1,615	1,588	1,665
Flowable pasture, acres:										
22 County total	244,683	64,786	15,853	24,402	24,531	179,897	18,374	23,395	44,763	6,675
23 Drainage M.C.D.'s	39,199	1,298			1,298	37,901		6,309	8,257	
24 Nondrainage M.C.D.'s	28,131	7,766	1,197	3,771	2,798	20,365	320	1,773	3,297	1,204
Woodland, acres:										
25 County total	562,234	154,684	36,678	33,823	62,185	407,550	26,458	67,761	42,238	35,257
26 Drainage M.C.D.'s	70,242	11,903			11,903	58,339		5,621	9,226	
27 Nondrainage M.C.D.'s	95,221	23,848	2,212	14,204	7,432	71,375	4,077	14,822	3,687	5,947
All other land, acres:										
28 County total	201,652	45,440	10,100	14,914	20,426	156,212	10,741	21,870	49,157	6,686
29 Drainage M.C.D.'s	54,105	2,868			2,868	51,237		9,771	23,277	
30 Nondrainage M.C.D.'s	30,068	6,354	1,116	3,396	1,842	23,714	1,039	2,858	1,897	4,223
Land used for crops (harvested and failure), acres:										
31 County total	905,398	236,049	77,759	71,625	86,665	667,349	112,290	94,343	141,445	26,690
32 Drainage M.C.D.'s	189,052	25,072			25,072	163,980		23,683	68,588	
33 Nondrainage M.C.D.'s	161,986	31,421	4,124	17,476	9,821	130,565	13,224	18,878	17,489	11,188
Land available for crops (harvested, failure, idle or fallow, and plowable pasture), acres:										
34 County total	1,233,984	326,654	100,642	102,384	123,628	907,530	135,680	128,691	200,057	39,105
35 Drainage M.C.D.'s	237,889	27,069			27,069	210,820		32,486	80,247	
36 Nondrainage M.C.D.'s	203,120	42,951	5,496	22,790	14,645	160,189	13,771	22,066	22,174	14,052
Proportion of all land in farms:										
37 Cropland harvested, percent:										
38 County total	44.6	43.9	51.4	41.2	40.7	44.8	64.0	42.7	48.2	31.8
39 Drainage M.C.D.'s	51.8	59.3			59.3	50.8		48.9	61.0	
40 Nondrainage M.C.D.'s	48.8	42.2	46.4	42.3	40.4	50.8	69.8	46.5	62.7	46.1
41 Crop failure, percent:										
42 County total	0.6	0.9	0.6	0.7	1.3	0.5	1.0	0.5	0.5	0.3
43 Drainage M.C.D.'s	0.4	0.6			0.6	0.3		0.7	0.3	
44 Nondrainage M.C.D.'s	0.5	0.8	0.3	1.0	0.7	0.4	0.3	0.8	0.3	0.1
45 Woodland, percent:										
46 County total	28.1	29.4	25.9	31.5	30.2	27.7	15.3	31.0	14.5	42.5
47 Drainage M.C.D.'s	19.4	28.4			28.4	18.2		11.6	7.4	
48 Nondrainage M.C.D.'s	29.0	32.6	25.1	35.2	31.1	28.0	21.6	37.0	15.3	24.6
49 Used for crops, percent:										
50 County total	45.2	44.8	52.0	41.9	42.0	45.3	65.0	43.2	48.5	32.1
51 Drainage M.C.D.'s	52.2	59.9			59.9	51.1		49.6	61.3	
52 Nondrainage M.C.D.'s	49.3	43.0	46.7	43.3	41.1	51.2	70.1	47.3	63.0	46.2
53 Available for crops, percent:										
54 County total	61.8	62.0	67.4	59.8	59.9	61.7	78.5	58.9	66.6	47.1
55 Drainage M.C.D.'s	65.7	64.7			64.7	65.8		66.0	71.8	
56 Nondrainage M.C.D.'s	61.8	58.7	62.3	56.4	61.2	62.8	72.9	55.8	79.9	58.0
COLOR OF OPERATOR										
Farms of white operators, number:										
57 County total	17,879	4,108	1,159	1,092	1,857	13,771	4,107	978	1,505	999
58 Drainage M.C.D.'s	1,196	277			277	921		58	288	
59 Nondrainage M.C.D.'s	2,534	519	41	150	348	1,995	322	278	211	162
Farms of nonwhite operators, number:										
60 County total	15,076	2,746	1,019	868	859	12,330	1,136	2,100	3,758	424
61 Drainage M.C.D.'s	4,472	233			233	4,239		478	1,785	
62 Nondrainage M.C.D.'s	2,912	360	92	267	1	2,552	181	526	449	322

LOWER MISSISSIPPI VALLEY ALLUVIAL LANDS

OPERATOR AND-SPECIFIED VALUES, APR. 1, 1940; IN DRAINAGE AND IN NONDRAINAGE AREAS, BY COUNTIES OR PARISHES—Continued

fourth or less in drainage enterprises. Data for minor civil divisions neither "drainage" nor "nondrainage" are included only in county total. See text, p. 2 and maps

RED RIVER BASIN—Continued				ATCHAPALAYA—MISSISSIPPI BASIN											
Louisiana (parishes)—Continued				The Basin	Louisiana (parishes)										
La Salle	Natchitoches	Rapides	Red River		Ascension	Assumption	Avoyelles	East Baton Rouge	Iberia	Iberville	Jefferson	Lafourche	Plaquemines		
704	4,888	5,888	2,558	29,055	1,411	551	5,242	1,855	1,514	741	284	1,120	602	1	
49	1,555	1,157	1,044	4,551	450	595	513	40	66	120	147	502	29	2	
	882			5,878	515					594	50	447	55	5	
409,320	850,080	850,560	264,320	7,505,040	192,000	228,480	528,640	295,680	376,320	391,040	261,760	740,480	629,760	4	
62,656	171,848	148,756	97,664	6,025,560	30,784	159,552	69,184	20,864	87,104	26,504	51,840	92,160	17,536	5	
	99,868			1,815,040	35,264					261,504	18,688	225,024	22,976	6	
54,185	280,423	225,518	165,487	2,022,228	74,625	94,021	172,859	151,880	110,444	95,621	11,594	255,000	45,829	7	
	90,784		70,086	524,504	16,887			14,621		19,568	4,418	67,868	446	8	
1,852	52,551	90,480		426,825	20,659	67,633	18,887		11,351	40,897	2,764	113,245	3,656	9	
49	57	67	71	70	53	171	33	82	84	126	41	228	76	10	
	59		67	71	39			566		165	50	225	15	11	
58	60	78		110	66	172	37		172	104	92	253	104	12	
9,251	115,505	91,091	75,214	919,410	55,596	52,063	110,609	58,172	76,438	40,407	3,194	60,646	8,065	13	
	57,785		35,504	127,980	7,044			5,715		7,261	821	12,876	335	14	
775	25,329	45,361		186,754	9,814	58,100	15,174		6,694	16,018	819	51,856	908	15	
209	1,180	1,591	740	17,604	592	485	1,681	2,147	382	1,442	269	1,144	449	16	
	342		78	5,204	216			243		277	195	501	17	17	
9	165	352		4,790	204	564	50		16	619	8	750	62	18	
1,015	9,979	5,655	7,889	79,501	5,694	4,571	5,016	4,733	2,125	3,674	597	8,098	2,989	19	
	956		2,109	8,154	391			74		1,794	148	360	20	20	
21	2,423	1,920		25,724	1,177	3,150	227		564	1,221	58	6,251	108	21	
3,327	58,501	26,680	18,182	250,141	15,359	5,246	18,374	53,102	14,598	15,525	3,059	13,187	3,754	22	
	14,718		8,617	38,715	4,281			4,888		5,076	1,059	1,671	49	23	
371	6,612	6,788		32,208	2,652	4,248	320		1,367	6,978	588	4,528	280	24	
16,631	92,860	82,407	45,958	458,585	12,691	26,105	26,438	45,704	8,954	24,283	2,719	56,090	5,134	25	
	32,228		12,564	90,974	3,609			5,224		3,932	729	36,524	35	26	
112	12,552	30,576		125,054	4,186	17,364	4,077		2,249	15,864	1,064	38,528	2,046	27	
3,754	22,398	18,112	21,494	297,589	8,921	5,551	10,741	8,022	7,947	8,290	1,956	115,835	27,438	28	
	4,775		15,414	55,289	1,146			479		1,238	1,486	40,046	29	29	
564	5,670	7,485		54,295	2,646	4,427	1,039		641	2,197	117	31,372	252	30	
9,460	116,685	92,482	75,954	937,014	35,988	52,548	112,290	40,319	76,820	41,849	3,463	61,790	8,514	31	
	59,127		35,582	151,184	7,260			5,958		7,538	1,016	15,177	335	52	
784	25,494	45,715		191,544	10,018	38,464	15,224		6,710	16,637	927	32,566	970	53	
13,800	165,185	124,797	100,055	1,286,456	55,011	62,865	135,680	98,154	95,545	61,048	6,919	88,075	15,257	54	
	58,791		44,508	178,051	11,852			10,918		14,598	2,205	15,208	562	55	
1,178	34,529	52,421		249,476	13,627	45,642	15,771		8,441	24,656	1,565	45,345	1,558	56	
27.1	41.2	40.4	44.2	45.5	47.4	55.4	64.0	25.1	69.2	43.2	27.5	25.9	17.6	37	
	41.6		47.8	39.5	42.2			39.1		37.1	18.6	19.0	74.7	38	
41.8	48.2	47.9		45.8	47.5	56.3	69.8		59.1	39.2	33.2	28.1	24.8	39	
0.6	0.4	0.6	0.4	0.9	0.8	0.5	0.8	1.4	0.5	1.5	2.3	0.4	1.0	40	
	0.4		0.1	1.0	1.3			1.7		1.4	4.4	0.4		41	
0.5	0.5	0.4		1.1	1.0	0.6	0.3		0.1	1.5	0.3	0.6	1.7	42	
49.6	55.1	56.6	26.6	22.7	17.0	27.8	15.3	30.1	8.1	25.9	23.5	22.0	6.8	43	
	55.5		17.6	28.1	21.6			22.1		20.1	16.5	18.6	7.8	44	
6.0	23.5	33.8		28.8	20.3	25.7	21.6		19.8	35.9	59.2	54.0	56.0	45	
27.7	41.6	41.0	44.6	46.5	48.2	55.9	65.0	26.5	69.6	44.7	29.9	24.2	18.6	46	
	42.0		47.9	40.5	43.5			40.7		58.5	23.0	19.4	74.7	47	
42.3	48.5	48.5		44.9	48.5	56.9	70.0		59.2	40.7	33.5	28.9	26.5	48	
40.4	58.9	55.4	60.4	62.6	71.0	66.3	78.5	64.6	84.7	65.2	59.7	32.6	35.3	49	
	59.2		65.2	54.9	71.5			74.7		75.6	49.9	82.4	85.7	50	
65.5	65.7	57.9		58.4	66.9	67.8	72.9		74.5	60.7	56.5	58.5	57.1	51	
658	2,549	2,295	1,062	18,795	1,105	499	4,107	1,056	956	429	275	1,090	577	52	
	468		129	5,062	508			27		84	141	297	18	53	
49	548	627		2,810	282	365	522		49	180	28	440	31	54	
46	2,557	1,078	1,256	10,260	508	52	1,155	797	356	312	9	50	225	55	
	1,065		915	1,469	122			15		56	6	5	11	56	
	554	550		1,068	55	28	191		17	214	2	7	4	57	

DRAINAGE AND AGRICULTURE

TABLE 2.—FARMS AND FARM ACREAGE, APR. 1, 1940: FARM LAND ACCORDING TO USE, 1939; NUMBER OF FARMS BY COLOR OF OPERATOR AND SPECIFIED VALUES, APR. 1, 1940; IN DRAINAGE AND IN NONDRAINAGE AREAS, BY COUNTIES OR PARISHES—Continued

(A drainage M.C.D. is a minor civil division of which three-fourths or more of the land is included in drainage enterprises; a nondrainage M.C.D. is such a division, one-fourth or less in drainage enterprises. Data for minor civil divisions neither "drainage" nor "nondrainage" are included only in county total. See text, p. 2 and maps.)

ITEM	ATCHAFALAYA-MISSISSIPPI BASIN—Continued										
	Louisiana (parishes)—Continued										
	Pointe Coupee	St. Bernard	St. Charles	St. James	St. John the Baptist	St. Landry	St. Martin	St. Mary	Terrebonne	West Baton Rouge	
FARMS AND FARM ACREAGE											
1	Number of farms:										
2	County total	2,828	111	255	454	181	7,885	2,440	587	917	501
3	Drainage M.C.D.'s	1,232	16	51	181	181	895	959	25	301	29
4	Nondrainage M.C.D.'s	363	72	149	454	181	7,885	2,440	587	252	209
Approximate land area, acres:											
5	County total	350,960	526,400	194,560	159,360	144,000	595,200	472,320	387,200	890,240	128,640
6	Drainage M.C.D.'s	204,096	24,320	14,912	159,360	144,000	88,512	54,080	587,200	56,828	8,000
7	Nondrainage M.C.D.'s	22,464	25,984	165,248	159,360	144,000	257,280	45,440	82,624	35,344	
All land in farms, acres:											
8	County total	199,315	5,786	28,832	57,619	51,844	286,790	128,523	113,518	114,644	45,688
9	Drainage M.C.D.'s	104,027	1,686	9,984	57,619	51,844	29,887	51,617	5,138	17,755	5,780
10	Nondrainage M.C.D.'s	14,288	2,837	7,855	57,619	51,844	286,790	128,523	113,518	114,644	45,688
Average size of farm, acres:											
11	County total	70	52	114	135	176	56	55	293	125	91
12	Drainage M.C.D.'s	84	104	195	135	176	33	33	206	59	199
13	Nondrainage M.C.D.'s	39	37	51	135	176	33	33	206	72	49
FARM LAND ACCORDING TO USE, 1939											
Cropland harvested, acres:											
14	County total	75,628	1,622	11,460	27,820	14,164	179,960	77,275	43,717	38,007	26,769
15	Drainage M.C.D.'s	54,744	170	5,745	27,820	14,164	19,027	22,977	2,135	8,555	4,714
16	Nondrainage M.C.D.'s	7,515	1,052	5,119	27,820	14,164	179,960	77,275	43,717	6,479	5,227
Crop failure, acres:											
17	County total	1,221	285	811	585	706	1,400	1,894	394	1,078	661
18	Drainage M.C.D.'s	454	72	92	585	706	711	472	65	171	354
19	Nondrainage M.C.D.'s	2	174	701	585	706	1,400	1,894	394	1,078	661
Cropland, idle or fallow, acres:											
20	County total	3,857	259	1,116	8,301	1,527	5,401	1,409	15,975	5,497	2,682
21	Drainage M.C.D.'s	2,120	104	187	8,301	1,527	658	535	1,450	1,866	109
22	Nondrainage M.C.D.'s	109	88	346	8,301	1,527	5,401	1,409	15,975	869	498
Plowable pasture, acres:											
23	County total	23,428	1,389	2,642	4,249	1,794	37,985	15,222	14,376	5,508	3,334
24	Drainage M.C.D.'s	14,514	549	695	4,249	1,794	2,898	2,203	514	634	218
25	Nondrainage M.C.D.'s	1,475	651	144	4,249	1,794	37,985	15,222	14,376	5,508	3,334
Woodland, acres:											
26	County total	87,162	1,513	10,789	13,646	10,266	42,277	20,812	18,092	58,971	8,737
27	Drainage M.C.D.'s	48,883	650	4,594	13,646	10,266	5,595	3,332	529	5,548	451
28	Nondrainage M.C.D.'s	4,875	486	796	13,646	10,266	42,277	20,812	18,092	7,608	2,150
All other land, acres:											
29	County total	10,017	750	2,014	3,038	3,387	19,767	11,913	22,764	25,583	3,475
30	Drainage M.C.D.'s	3,512	141	855	3,038	3,387	3,000	2,300	645	981	288
31	Nondrainage M.C.D.'s	1,013	206	549	3,038	3,387	19,767	11,913	22,764	1,596	1,170
Land used for crops (harvested and failure), acres:											
32	County total	74,849	1,905	12,271	28,585	14,870	181,360	79,167	44,111	39,085	27,450
33	Drainage M.C.D.'s	55,198	242	3,855	28,585	14,870	19,758	25,449	2,200	8,726	4,714
34	Nondrainage M.C.D.'s	7,517	1,208	5,820	28,585	14,870	181,360	79,167	44,111	6,649	5,581
Land available for crops (harvested, failure, idle or fallow, and plowable pasture), acres:											
35	County total	102,154	5,545	16,029	40,935	18,191	224,746	95,798	72,462	50,090	33,476
36	Drainage M.C.D.'s	51,852	875	4,717	40,935	18,191	23,294	25,985	4,184	11,226	5,041
37	Nondrainage M.C.D.'s	8,901	1,945	6,510	40,935	18,191	224,746	95,798	72,462	9,024	7,023
Proportion of all land in farms:											
Cropland harvested, percent:											
38	County total	36.9	10.8	39.7	48.5	44.5	62.7	60.1	38.6	33.2	58.6
39	Drainage M.C.D.'s	55.3	10.2	37.6	48.5	44.5	63.7	72.7	48.2	48.2	81.6
40	Nondrainage M.C.D.'s	51.2	39.1	68.9	48.5	44.5	62.7	60.1	38.6	33.2	58.6
Crop failure, percent:											
41	County total	0.6	4.9	2.8	1.0	2.2	0.5	1.5	0.3	0.9	1.4
42	Drainage M.C.D.'s	0.4	4.3	0.9	1.0	2.2	2.4	1.5	1.0	1.0	1.4
43	Nondrainage M.C.D.'s	(¹)	6.6	9.2	1.0	2.2	0.5	1.5	0.3	0.9	1.4
Woodland, percent:											
44	County total	45.7	26.1	37.4	25.7	32.2	14.7	16.2	16.0	34.0	19.1
45	Drainage M.C.D.'s	47.0	37.8	44.1	25.7	32.2	12.0	10.5	6.4	51.2	7.8
46	Nondrainage M.C.D.'s	30.6	18.4	10.4	25.7	32.2	14.7	16.2	16.0	34.0	19.1
Used for crops, percent:											
47	County total	37.6	32.9	42.6	49.3	46.7	65.2	61.6	38.9	54.1	60.0
48	Drainage M.C.D.'s	53.8	14.5	38.5	49.3	46.7	66.0	74.2	42.8	49.1	81.6
49	Nondrainage M.C.D.'s	51.2	45.7	76.0	49.3	46.7	65.2	61.6	38.9	54.1	60.0
Available for crops, percent:											
50	County total	51.2	61.2	55.6	71.0	57.1	78.4	74.5	63.9	45.7	75.3
51	Drainage M.C.D.'s	49.8	52.5	47.3	71.0	57.1	77.9	82.2	81.0	85.2	87.2
52	Nondrainage M.C.D.'s	82.3	73.8	82.4	71.0	57.1	78.4	74.5	63.9	45.7	75.3
COLOR OF OPERATOR											
Farms of white operators, number:											
53	County total	1,208	107	190	300	124	4,113	1,652	217	772	218
54	Drainage M.C.D.'s	559	15	32	300	124	627	715	25	261	20
55	Nondrainage M.C.D.'s	225	70	117	300	124	4,113	1,652	217	165	71
Farms of nonwhite operators, number:											
56	County total	1,620	4	63	154	57	3,770	788	170	145	285
57	Drainage M.C.D.'s	693	1	19	154	57	268	246	2	40	9
58	Nondrainage M.C.D.'s	158	2	32	154	57	3,770	788	170	69	158

¹Less than one-tenth of 1 percent.

TABLE 2.—FARMS AND FARM ACREAGE, APR. 1, 1940; FARM LAND ACCORDING TO USE, 1939; NUMBER OF FARMS BY COLOR OF OPERATOR AND SPECIFIED VALUES, APR. 1, 1940; IN DRAINAGE AND IN NONDRAINAGE AREAS, BY COUNTIES OR PARISHES—Continued.

(A drainage M.C.D. is a minor civil division of which three-fourths or more of the land is included in drainage enterprises; a nondrainage M.C.D. is such a division, one-fourth or less in drainage enterprises. Data for minor civil divisions neither "drainage" nor "nondrainage" are included only in county total. See text, p. 2 and maps. This table is presented in two sections, the first section beginning on p.12.)

ITEM	THE ALLUVIAL AREA	ST. FRANCIS-WHITE BASIN						
		The Basin	Arkansas					
			The State	Arkansas	Clay	Craighead	Crittenden	
SPECIFIED VALUES								
Value of farms (land and buildings), dollars:								
1	County total	744,618,561	305,264,695	201,318,990	10,556,537	8,312,388	13,968,276	20,228,666
2	Drainage M.C.D.'s	280,186,704	150,541,188	82,671,520		5,818,079	9,780,495	8,198,821
3	Nondrainage M.C.D.'s	154,599,129	88,110,964	37,924,404	5,298,494			2,671,627
Average per farm, dollars:								
4	County total	2,667	5,098	2,776	4,554	2,514	3,076	5,124
5	Drainage M.C.D.'s	3,356	4,213	3,888		2,962	5,554	2,780
6	Nondrainage M.C.D.'s	2,602	2,474	2,465	3,649			4,387
Average per acre, dollars:								
7	County total	42	59	37	27	29	41	66
8	Drainage M.C.D.'s	57	58	60		54	55	59
9	Nondrainage M.C.D.'s	41	55	54	22			77
Value of buildings, dollars:								
10	County total	168,418,529	66,077,850	45,853,648	2,378,368	2,041,056	3,245,152	3,954,164
11	Drainage M.C.D.'s	53,886,279	26,282,149	14,759,388		771,500	1,932,412	1,500,612
12	Nondrainage M.C.D.'s	30,687,459	8,228,751	8,219,176	759,543			749,320
Average per farm, dollars:								
13	County total	605	671	605	1,023	617	714	611
14	Drainage M.C.D.'s	642	736	693		599	702	509
15	Nondrainage M.C.D.'s	593	534	554	818			1,230
Average per acre, dollars:								
16	County total	10	8	8	6	7	10	15
17	Drainage M.C.D.'s	11	10	11		7	11	11
18	Nondrainage M.C.D.'s	9	7	7	5			22
Value of implements and machinery, dollars:								
19	County total	66,754,682	27,679,618	18,524,535	1,432,472	821,847	1,450,656	1,576,482
20	Drainage M.C.D.'s	24,081,827	12,960,494	7,076,147		370,861	820,954	693,156
21	Nondrainage M.C.D.'s	12,222,162	3,553,787	3,544,247	406,190			248,467
Average per farm, dollars:								
22	County total	259	281	255	615	249	319	243
23	Drainage M.C.D.'s	287	353	335		298	298	235
24	Nondrainage M.C.D.'s	236	231	250	449			408
Average per acre, dollars:								
25	County total	4	4	5	4	3	4	5
26	Drainage M.C.D.'s	5	5	5		3	5	5
27	Nondrainage M.C.D.'s	4	3	5	3			7

ST. FRANCIS-WHITE BASIN—Continued

ITEM	Arkansas—Continued								
	Cross	Greene	Independence	Lawrence	Lee	Mississippi	Monroe	Phillips	
SPECIFIED VALUES									
Value of farms (land and buildings), dollars:									
1	County total	7,647,929	7,893,191	5,446,167	6,635,863	7,951,858	45,020,298	5,109,223	12,062,801
2	Drainage M.C.D.'s	619,136	3,621,646		3,092,663	803,110	41,500,557	1,633,805	448,120
3	Nondrainage M.C.D.'s	4,121,169		774,910		3,662,621		2,589,210	6,109,087
Average per farm, dollars:									
4	County total	1,994	2,147	1,596	2,407	1,868	5,723	1,940	2,089
5	Drainage M.C.D.'s	2,293	2,451		3,540	1,250	5,727	1,740	1,612
6	Nondrainage M.C.D.'s	2,158		2,050		2,510		2,047	2,778
Average per acre, dollars:									
7	County total	52	28	18	24	52	92	27	40
8	Drainage M.C.D.'s	19	33		32	25	95	23	31
9	Nondrainage M.C.D.'s	41		27		55		30	43
Value of buildings, dollars:									
10	County total	1,829,390	2,027,822	1,646,650	1,848,855	1,882,861	7,197,855	1,029,387	2,795,734
11	Drainage M.C.D.'s	149,175	746,130		670,532	174,684	6,722,185	376,620	92,325
12	Nondrainage M.C.D.'s	877,416		138,558		779,229		465,598	1,113,783
Average per farm, dollars:									
13	County total	477	552	483	671	440	915	391	494
14	Drainage M.C.D.'s	553	480		724	268	928	401	332
15	Nondrainage M.C.D.'s	459		367		489		368	506
Average per acre, dollars:									
16	County total	8	7	5	7	8	15	5	9
17	Drainage M.C.D.'s	4	6		7	5	15	5	6
18	Nondrainage M.C.D.'s	9		5		8		5	8
Value of implements and machinery, dollars:									
19	County total	894,605	709,844	445,778	667,991	619,372	5,545,127	496,700	1,117,416
20	Drainage M.C.D.'s	168,218	382,829		384,805	63,461	3,129,355	188,274	45,218
21	Nondrainage M.C.D.'s	450,175		68,789		310,671		254,547	584,555
Average per farm, dollars:									
22	County total	253	193	151	242	145	425	189	194
23	Drainage M.C.D.'s	625	246		416	97	452	201	163
24	Nondrainage M.C.D.'s	225		182		185		185	243
Average per acre, dollars:									
25	County total	4	3	1	2	2	7	3	4
26	Drainage M.C.D.'s	5	3		4	2	7	3	3
27	Nondrainage M.C.D.'s	4		2		5		3	4

DRAINAGE AND AGRICULTURE

TABLE 2.—FARMS AND FARM ACREAGE, APR. 1, 1940; FARM LAND ACCORDING TO USE, 1939; NUMBER OF FARMS BY COLOR OF

(A drainage M.C.D. is a minor civil division of which three-fourths or more of the land is included in drainage enterprises; a nondrainage M.C.D. is such a division, one-

ITEM	ST. FRANCIS-WHITE BASIN—Continued								
	Arkansas—Continued						Missouri		
	Poinsett	Prairie	Randolph	St. Francis	White	Woodruff	The State	Butler	
SPECIFIED VALUES									
1	Value of farms (land and buildings), dollars:								
2	County total	13,675,854	6,160,754	5,399,066	11,752,760	7,545,975	6,169,648	105,945,705	6,080,180
3	Drainage M.C.D.'s	8,016,589		874,075			64,448	67,669,648	2,282,795
3	Nondrainage M.C.D.'s		1,708,408	865,875	6,354,860	1,180,798	4,568,046	186,580	
4	Average per farm, dollars:								
5	County total	5,506	2,986	2,187	2,154	1,543	2,246	5,995	1,803
6	Drainage M.C.D.'s	3,852		3,657			908	4,691	1,775
6	Nondrainage M.C.D.'s		2,081	4,202	2,543	1,564	2,275	8,480	
7	Average per acre, dollars:								
8	County total	49	25	18	59	17	28	42	24
9	Drainage M.C.D.'s	76		28			14	55	27
9	Nondrainage M.C.D.'s		20	58	44	17	29	11	
10	Value of buildings, dollars:								
11	County total	2,507,614	1,611,128	1,561,585	2,627,994	2,546,520	1,506,775	22,244,202	1,788,525
12	Drainage M.C.D.'s	1,405,595		182,638			15,180	11,542,761	554,545
12	Nondrainage M.C.D.'s		477,584	169,515	1,298,205	591,575	1,020,050	9,575	
13	Average per farm, dollars:								
14	County total	606	781	551	482	555	475	654	550
15	Drainage M.C.D.'s	672		784			186	800	434
15	Nondrainage M.C.D.'s		568	818	479	519	507	455	
16	Average per acre, dollars:								
17	County total	9	6	5	9	6	6	9	7
18	Drainage M.C.D.'s	15		6			3	9	7
18	Nondrainage M.C.D.'s		6	7	9	6	6	1	
19	Value of implements and machinery, dollars:								
20	County total	1,348,595	847,277	507,541	944,991	750,065	567,750	9,155,085	465,229
21	Drainage M.C.D.'s	695,122		128,692			7,182	5,884,537	191,425
21	Nondrainage M.C.D.'s		205,184	80,855	471,990	105,880	447,184	9,540	
22	Average per farm, dollars:								
23	County total	526	411	206	175	158	207	352	158
24	Drainage M.C.D.'s	531		588			101	408	150
24	Nondrainage M.C.D.'s		244	592	174	140	222	454	
25	Average per acre, dollars:								
26	County total	5	3	2	5	2	5	4	2
27	Drainage M.C.D.'s	7		4			2	5	2
27	Nondrainage M.C.D.'s		2	4	5	2	5	1	

ITEM	IAZOO BASIN—Continued							
	Mississippi—Continued							
	Holmes	Emphreys	Issaquena	Leflore	Quitman	Sharkey	Sunflower	
SPECIFIED VALUES								
1	Value of farms (land and buildings), dollars:							
2	County total	9,206,787	10,530,615	3,611,170	17,298,037	11,748,656	6,576,589	26,416,970
3	Drainage M.C.D.'s	1,524,788	6,251,975			5,725,911	2,869,768	
3	Nondrainage M.C.D.'s		1,022,145	2,073,445	6,019,562		1,054,050	9,254,251
4	Average per farm, dollars:							
5	County total	1,450	2,447	5,118	2,259	2,132	2,642	2,406
6	Drainage M.C.D.'s	1,948	2,507			2,010	2,556	
6	Nondrainage M.C.D.'s		2,454	5,544	2,217		4,706	2,861
7	Average per acre, dollars:							
8	County total	24	55	52	56	54	55	64
9	Drainage M.C.D.'s	56	54			51	70	
9	Nondrainage M.C.D.'s		41	26	57		52	65
10	Value of buildings, dollars:							
11	County total	2,405,430	2,071,269	769,214	4,258,585	2,469,506	1,454,191	6,081,059
12	Drainage M.C.D.'s	285,251	1,155,782			1,585,905	652,511	
12	Nondrainage M.C.D.'s		192,135	406,274	2,076,164		257,550	2,266,558
13	Average per farm, dollars:							
14	County total	579	481	884	551	448	669	549
15	Drainage M.C.D.'s	416	465			487	562	
15	Nondrainage M.C.D.'s		457	694	574		1,080	652
16	Average per acre, dollars:							
17	County total	6	11	7	14	11	12	14
18	Drainage M.C.D.'s	8	10				15	
18	Nondrainage M.C.D.'s		8	5	15	12	12	16
19	Value of implements and machinery, dollars:							
20	County total	795,687	956,780	618,406	1,401,008	1,198,184	716,576	2,042,662
21	Drainage M.C.D.'s	102,989	488,265			791,069	275,326	
21	Nondrainage M.C.D.'s		91,679	451,007	658,239		138,654	706,740
22	Average per farm, dollars:							
23	County total	125	222	554	181	217	319	186
24	Drainage M.C.D.'s	151	200			278	255	
24	Nondrainage M.C.D.'s		218	787	176		686	203
25	Average per acre, dollars:							
26	County total	2	5	5	4	5	6	5
27	Drainage M.C.D.'s	5	4			7	8	
27	Nondrainage M.C.D.'s		4	5	4		7	5

OPERATOR AND SPECIFIED VALUES; APR. 1, 1940; IN DRAINAGE AND IN NONDRAINAGE AREAS, BY COUNTIES OR PARISHES—Continued

fourth or less in drainage enterprises. Data for minor civil divisions neither "drainage" nor "nondrainage" are included only in county total. See text, p. 2 and maps)

ST. FRANCIS-WHITE BASIN—Continued								IAZOO BASIN			
Missouri—Continued								The Basin	Mississippi		
Cape Girardeau	Dunklin	Mississippi	New Madrid	Pemiscot	Ripley	Scott	Stoddard		Bolivar	Coahoma	
11,269,579 920,764	16,492,677 15,168,217	9,155,494 9,155,494	15,988,707 14,126,065	19,827,858 18,715,900 186,560	2,806,766 415,480	9,118,065 3,947,355	15,426,454 4,981,578	175,588,607 76,992,211 29,124,510	51,227,088 26,927,575	23,712,807 13,712,872 3,026,510	1 2 3
4,250 5,410	4,746 5,518	3,958 3,958	4,604 4,720	6,558 6,525 8,480	1,447 2,007	4,877 4,787	3,594 4,197	2,469 2,652 2,626	2,601 2,540	3,057 3,075 3,295	4 5 6
35 82	59 89	45 45	54 55	75 79 11	14 26	41 41	35 44	58 66 55	69 69	82 85 85	7 8 9
4,151,461 249,530	2,891,178 2,091,453	1,540,132 1,540,132	2,821,557 2,485,964	3,075,557 2,967,507 9,575	989,612 99,575	1,998,765 791,537	3,007,855 755,118	38,442,085 16,029,801 6,791,054	6,615,424 5,587,735	4,772,338 2,628,848 645,152	10 11 12
1,551 925	852 845	664 664	812 855	1,024 1,065 455	510 483	1,091 956	760 656	541 552 612	551 527	615 569 702	13 14 15
15 9	10 11	8 8	9 10	12 12 1	5 6	9 8	7 7	15 14 15	15 14	16 16 18	16 17 18
1,076,175 110,801	1,515,851 1,015,611	850,464 850,464	1,534,855 1,559,788	1,594,992 1,580,842 9,540	502,157 44,451	880,809 395,277	1,174,595 377,700	14,445,915 6,535,950 2,400,958	2,367,160 1,982,425	1,414,869 944,591 98,420	19 20 21
404 410	379 410	558 558	442 454	551 544 454	156 216	470 475	297 318	205 225 216	197 187	182 212 107	22 23 24
3 4	5 5	4 4	5 5	6 7 1	2 5	4 4	3 3	5 6 4	5 5	5 5 3	25 26 27

IAZOO BASIN—Continued		BLACK RIVER BASIN										
Mississippi—Continued		The Basin	Arkansas						Louisiana (parishes)			
Tunica	Washington		The State	Ashley	Chicot	Desha	Drew	Lincoln	The State	Caldwell	Catahoula	
12,080,514 4,694,542	25,209,174 20,099,574	32,561,154 17,472,543 33,647,669	30,518,905 13,905,557 2,805,924	5,540,582 1,117,543	8,664,502 6,055,515	7,581,440 8,252,065	5,116,323 548,811	5,636,056 1,619,987 1,139,570	62,042,251 5,566,986 30,841,745	1,954,951 1,015,605	3,161,733 1,542,341	1 2 3
2,372 2,535	2,852 2,857	1,945 1,930 2,112	1,785 1,825 1,665	1,772 1,904	2,086 2,152	1,867 1,724	1,161 1,111	1,577 1,560 1,887	2,065 2,486 2,165	1,561 2,051	1,425 1,420	4 5 6
58 58	66 68	54 41 38	50 38 56	50 55	56 56	58 59	16 50	27 47 41	37 57 38	26 40	50 27	7 8 9
2,505,801 965,451	5,111,866 4,355,861	20,854,790 4,015,044 6,989,358	6,991,564 3,175,946 558,550	1,554,104 264,560	1,817,144 1,509,247	1,685,705 1,475,583	985,156 96,895	1,171,475 391,516 196,895	13,863,226 841,098 6,430,988	616,945 277,516	869,082 490,056	10 11 12
495 821	646 658	458 445 459	597 417 351	427 451	457 465	416 408	566 196	328 329 326	461 586 451	495 555	392 451	13 14 15
12 12	14 15	8 9 8	7 9 7	7 8	8 6	8 9	5 5	6 11 7	8 15 8	8 11	8 9	16 17 18
750,792 295,039	2,186,159 1,845,337	7,959,214 1,433,932 2,711,519	2,578,101 1,115,034 147,942	505,818 55,162	800,902 496,128	642,404 515,250	217,582 28,053	411,595 105,678 66,747	5,561,113 318,898 2,565,577	223,511 107,900	379,990 195,274	19 20 21
148 159	276 288	187 158 470	155 146 88	98 91	193 176	159 142	81 57	115 89 111	185 222 180	179 216	171 178	22 23 24
3 4	6 6	3 3 5	2 3 2	2 2	3 3	3 3	1 2	2 3 5	5 5 5	5 4	4 5	25 26 27

DRAINAGE AND AGRICULTURE

TABLE 2.—FARMS AND FARM ACREAGE, APR. 1, 1940: FARM LAND ACCORDING TO USE, 1939; NUMBER OF FARMS BY COLOR OF

(A drainage M.C.D. is a minor civil division of which three-fourths or more of the land is included in drainage enterprises; a nondrainage M.C.D. is such a division, one-

ITEM		BLACK RIVER BASIN—Continued							
		Louisiana (parishes)—Continued							
		Concordia	East Carroll	Franklin	Madison	Morehouse	Ouachita	Richland	Tensas
SPECIFIED VALUES									
Value of farms (land and buildings), dollars:									
1	County total	4,565,242	6,846,541	9,079,580	7,176,278	7,399,551	6,379,194	6,591,871	7,085,840
2	Drainage M.C.D.'s		5,566,986						
3	Nondrainage M.C.D.'s	1,581,156	1,468,721	2,256,781	2,974,454	5,642,595	5,879,559	7,548,246	5,167,877
Average per farm, dollars:									
4	County total	2,595	2,581	1,548	2,644	1,976	2,555	1,766	2,869
5	Drainage M.C.D.'s		2,486						
6	Nondrainage M.C.D.'s	1,996	2,867	1,490	2,714	2,050	4,311	1,826	2,898
Average per acre, dollars:									
7	County total	26	55	58	45	55	87	41	54
8	Drainage M.C.D.'s		57						
9	Nondrainage M.C.D.'s	27	50	54	59	55	61	42	50
Value of buildings, dollars:									
10	County total	975,651	1,494,555	2,142,566	1,504,476	1,508,850	1,540,951	1,636,288	1,574,064
11	Drainage M.C.D.'s		841,098						
12	Nondrainage M.C.D.'s	848,736	243,252	558,124	655,975	1,073,400	865,461	1,563,454	575,054
Average per farm, dollars:									
13	County total	535	520	565	596	403	617	577	580
14	Drainage M.C.D.'s		586						
15	Nondrainage M.C.D.'s	455	480	568	580	390	759	589	523
Average per acre, dollars:									
16	County total	6	12	9	9	7	9	9	7
17	Drainage M.C.D.'s		15						
18	Nondrainage M.C.D.'s	6	8	8	8	7	11	9	5
Value of implements and machinery, dollars:									
19	County total	597,041	612,679	854,096	720,284	669,690	456,505	693,554	575,785
20	Drainage M.C.D.'s		518,898						
21	Nondrainage M.C.D.'s	156,657	117,779	181,233	266,167	479,405	218,693	578,685	285,784
Average per farm, dollars:									
22	County total	218	215	146	285	179	175	142	242
23	Drainage M.C.D.'s		222						
24	Nondrainage M.C.D.'s	178	232	120	243	174	243	144	258
Average per acre, dollars:									
25	County total	2	5	4	4	3	5	5	5
26	Drainage M.C.D.'s		5						
27	Nondrainage M.C.D.'s	2	4	5	4	5	5	5	5

ITEM		RED RIVER BASIN—Con.			ATCHAPALAYA—MISSISSIPPI BASIN						
		Louisiana (parishes)—Continued			The Basin	Louisiana (parishes)					
		Rapides	Red River			Ascension	Assumption	Avoyelles	East Baton Rouge	Iberia	Iberville
SPECIFIED VALUES											
Value of farms (land and buildings), dollars:											
1	County total	11,056,102	4,977,003	92,898,826	3,281,671	4,686,499	9,149,218	6,188,769	6,417,047	4,074,194	
2	Drainage M.C.D.'s		2,867,785	14,505,965	838,258			653,564		749,689	
3	Nondrainage M.C.D.'s	5,492,592		19,817,600	865,678	3,478,304	965,261		489,240	1,484,976	
Average per farm, dollars:											
4	County total	5,283	2,129	3,198	2,526	8,509	1,745	5,540	4,894	5,498	
5	Drainage M.C.D.'s		2,747	3,187	1,949			20,854		6,247	
6	Nondrainage M.C.D.'s	4,747		5,110	2,742	8,651	1,882		7,413	5,769	
Average per acre, dollars:											
7	County total	49	50	46	44	50	55	41	58	44	
8	Drainage M.C.D.'s		41	45	50			57		58	
9	Nondrainage M.C.D.'s	61		46	42	51	51	51	45	56	
Value of buildings, dollars:											
10	County total	2,948,559	1,073,066	25,145,903	1,031,488	1,548,013	2,820,469	1,894,690	1,799,545	943,547	
11	Drainage M.C.D.'s		428,888	4,082,840	277,724			221,815		226,695	
12	Nondrainage M.C.D.'s	1,516,056		5,575,175	256,427	1,172,458	184,040		148,860	517,666	
Average per farm, dollars:											
13	County total	875	459	866	751	2,809	443	1,022	1,369	1,275	
14	Drainage M.C.D.'s		409	886	646			5,545		1,889	
15	Nondrainage M.C.D.'s	1,137		1,458	751	2,983	378		2,271	806	
Average per acre, dollars:											
16	County total	13	6	12	14	16	13	12	16	10	
17	Drainage M.C.D.'s		6	12	17			15		12	
18	Nondrainage M.C.D.'s	15		13	11	17	10		13	8	
Value of implements and machinery, dollars:											
19	County total	1,060,049	488,465	10,552,754	599,886	845,448	849,166	555,913	859,729	420,742	
20	Drainage M.C.D.'s		301,551	1,612,263	65,960			86,414		96,503	
21	Nondrainage M.C.D.'s	505,282		2,412,988	121,467	595,965	102,782		87,770	115,902	
Average per farm, dollars:											
22	County total	315	209	565	285	1,531	162	500	654	568	
23	Drainage M.C.D.'s		269	554	149			2,160		803	
24	Nondrainage M.C.D.'s	457		622	388	1,516	200		1,330	294	
Average per acre, dollars:											
25	County total	5	5	5	5	9	5	4	6	4	
26	Drainage M.C.D.'s		4	5	4			6		5	
27	Nondrainage M.C.D.'s	8		6	6	9	5		8	3	

OPERATOR AND SPECIFIED VALUES, APR. 1, 1940; IN DRAINAGE AND IN NONDRAINAGE AREAS, BY COUNTIES OR PARISHES—Continued

fourth or less in drainage enterprises. Data for minor civil divisions neither "drainage" nor "nondrainage" are included only in county total. See text, p. 2 and maps

RED RIVER BASIN												
The Basin	Arkansas				Louisiana (parishes)							
	The State	Lafayette	Little River	Miller	The State	Avoyelles	Bossier	Caddo	Grant	La Salle	Natchitoches	
78,505,099	14,416,966	4,825,561	4,002,010	5,789,425	64,068,106	9,149,218	9,805,891	17,461,014	2,550,051	789,562	8,519,282	1
20,874,817	1,762,000			1,762,000	19,112,817		3,451,940	9,549,557			5,443,755	2
15,898,586	1,802,429	542,616	945,018	514,795	12,096,157	965,261	1,045,731	1,545,218	1,544,050	42,515	1,665,010	3
2,382	2,106	2,124	2,042	2,152	2,455	1,745	3,185	3,450	1,778	1,122	1,703	4
3,682	5,455			5,455	5,704		6,489	4,558			2,246	5
2,561	2,051	2,576	2,580	1,475	2,660	1,882	1,501	2,541	2,777	868	1,885	6
59	27	51	25	28	44	55	45	60	50	25	50	7
58	42			42	60		72	84			38	8
42	25	59	25	22	47	51	26	56	55	25	32	9
17,897,908	3,106,558	976,251	727,840	1,403,262	14,791,550	2,320,469	1,880,856	5,492,954	745,610	596,675	1,955,241	10
3,526,245	326,760			326,760	3,197,485		549,600	1,583,909			657,068	11
3,108,145	351,110	51,570	149,030	150,710	2,752,033	194,040	289,592	274,185	248,590	11,705	417,885	12
543	458	448	371	517	567	448	611	690	525	563	596	13
622	645			645	620		1,035	772			416	14
572	399	386	375	432	605	378	361	415	514	239	474	15
9	6	7	4	7	10	13	9	12	9	12	7	16
10	8			8	10		12	14			7	17
9	5	6	4	6	11	10	7	10	10	6	8	18
6,157,203	1,106,509	306,214	335,662	464,633	5,050,694	849,156	701,753	975,021	242,922	75,172	658,146	19
1,549,198	182,781			182,781	1,566,467		249,578	544,466			270,852	20
1,142,910	141,353	24,825	75,284	41,244	1,001,557	102,782	65,937	87,648	120,625	3,569	117,714	21
187	181	141	171	171	194	162	228	193	171	107	155	22
275	359			358	265		469	265			177	23
211	161	187	190	118	220	200	80	133	249	73	135	24
3	2	2	2	2	3	5	3	5	3	2	2	25
4	4			4	4		5	5			3	26
3	2	3	2	2	4	5	2	3	5	2	2	27

ATCHAPALAYA-MISSISSIPPI BASIN—Continued

Louisiana (parishes)—Continued													
Jefferson	Lafourche	Flaquemines	Pointe Coupee	St. Bernard	St. Charles	St. James	St. John the Baptist	St. Landry	St. Martin	St. Mary	Terrebonne	West Baton Rouge	
1,985,372	7,725,344	2,532,777	7,889,103	640,884	1,182,588	2,638,691	2,441,657	14,841,919	5,844,294	3,928,530	5,153,911	2,294,560	1
946,925	1,559,146	74,650	3,932,985	145,800	347,501			1,901,285	1,881,167		1,199,760	297,435	2
226,222	4,090,204	249,890	735,909	406,884	366,855	2,638,691	2,441,657			101,370	812,424	467,045	3
6,991	6,898	4,207	2,790	5,774	4,673	6,080	15,490	1,885	2,595	10,151	5,620	4,580	4
6,442	5,163	2,574	3,192	8,988	6,814			2,124	1,753		3,988	10,256	5
7,541	9,150	7,111	2,022	5,679	2,462	6,080	15,490			4,055	3,224	2,255	6
171	30	55	40	111	41	46	77	52	45	55	45	50	7
214	23	187	38	86	35			64	53		68	51	8
82	36	68	51	155	48	46	77			20	45	45	9
585,221	2,459,704	821,844	1,982,846	177,630	341,959	655,634	310,790	3,627,170	1,541,868	1,073,446	1,797,685	522,556	10
293,405	348,298	23,200	878,115	51,500	126,075			572,089	430,139		505,965	78,220	11
48,211	1,695,725	80,220	200,935	99,190	84,384	635,634	310,790			41,435	187,888	120,330	12
1,990	2,196	1,365	685	1,600	1,352	1,465	1,717	460	550	2,774	1,960	1,043	13
1,998	1,153	800	715	3,208	2,472			639	449		1,681	2,697	14
1,607	3,794	2,292	554	1,378	566	1,465	1,717			1,657	746	578	15
49	10	18	10	31	12	11	10	13	10	9	16	11	16
86	5	52	8	31	13			19	14		28	14	17
17	15	22	14	38	11	11	10			8	10	12	18
237,427	775,418	170,248	759,626	65,118	147,862	453,647	149,802	1,610,625	559,574	656,248	806,702	256,533	19
116,878	148,809	7,165	319,282	5,975	40,184			227,320	186,185		281,255	34,655	20
23,852	410,555	33,221	85,068	49,900	67,838	453,647	149,802			12,043	74,441	50,715	21
836	691	288	262	587	594	999	828	203	229	1,696	876	512	22
795	486	247	259	367	788			254	194		954	1,195	23
795	918	949	229	685	455	999	828		482		295	243	24
20	3	4	4	11	5	8	5	6	4	6	7	6	25
26	2	18	3	4	4			8	6		16	6	26
9	4	9	5	19	9	8	5			2	4	5	27

TABLE 3.—SPECIFIED LIVESTOCK ON FARMS WITH PERCENTAGES AND AVERAGES,

(A drainage M.C.D. is a minor civil division of which three-fourths or more of the land is included in drainage enterprises; a nondrainage M.C.D. is such a division, one-
This table is presented in two sections,

ITEM	THE ALLUVIAL AREA	ST. FRANCIS-WHITE BASIN										
		The Basin	Arkansas									
			The State	Arkansas	Clay	Craighead	Crittenden	Cross	Greene	Independence	Lawrence	
HORSES AND/OR MULES												
Farms reporting, number:												
1	County total	175,057	68,769	49,556	1,747	2,967	5,979	2,851	2,577	5,259	2,459	2,128
2	Drainage M.C.D.'s	47,186	25,462	15,117		1,187	2,484	1,261	179	1,408		821
3	Nondrainage M.C.D.'s	51,065	9,225	9,205	754			50	976		299	
Percent of all farms reporting:												
4	County total	62.0	69.8	68.3	75.2	89.7	87.6	44.0	62.0	88.7	72.1	77.2
5	Drainage M.C.D.'s	56.2	71.5	71.1		92.1	90.3	42.8	66.5	90.3		86.7
6	Nondrainage M.C.D.'s	60.0	59.9	59.8	81.2			8.2	51.1		79.1	
Average per farm reporting, number:												
7	County total	5	5	5	5	5	5	4	5	5	5	5
8	Drainage M.C.D.'s	4	4	5		5	5	4	2	5		5
9	Nondrainage M.C.D.'s	5	5	5	4			16	5		5	
HORSES AND COLTS OVER 5 MONTHS OLD												
Farms reporting, number:												
10	County total	60,710	31,948	21,575	1,512	1,925	2,074	540	697	2,150	1,417	1,295
11	Drainage M.C.D.'s	16,466	9,435	5,385		717	1,065	173	121	652		448
12	Nondrainage M.C.D.'s	12,483	5,462	5,459	626			17	158		151	
Number:												
13	County total	169,855	75,008	47,015	5,598	4,719	4,711	675	1,542	4,874	2,917	5,051
14	Drainage M.C.D.'s	56,872	21,949	12,066		1,821	2,425	547	246	1,917		1,129
15	Nondrainage M.C.D.'s	26,485	7,594	7,588	1,798			47	291		258	
Percent of all farms reporting:												
16	County total	28.9	32.4	29.8	56.5	58.2	45.7	5.3	17.9	58.5	41.5	46.9
17	Drainage M.C.D.'s	19.6	26.4	25.3		55.6	39.4	5.9	44.8	54.7		46.4
18	Nondrainage M.C.D.'s	24.1	22.5	22.5	69.2			2.8	8.5		54.7	
Average per farm reporting, number:												
19	County total	2	2	2	5	2	2	2	2	2	2	2
20	Drainage M.C.D.'s	2	2	2		5	2	2	2	2		2
21	Nondrainage M.C.D.'s	2	2	2	5			5	2		2	
MULES AND MULE COLTS OVER 5 MONTHS OLD												
Farms reporting, number:												
22	County total	157,754	55,858	59,658	1,008	1,968	2,912	2,794	2,090	2,114	1,810	1,491
23	Drainage M.C.D.'s	40,945	21,405	12,725		819	1,974	1,232	101	958		595
24	Nondrainage M.C.D.'s	25,895	7,725	7,708	405			50	891		251	
Number:												
25	County total	369,572	148,150	105,605	2,254	4,640	7,481	9,490	5,419	4,684	5,925	5,672
26	Drainage M.C.D.'s	128,558	67,842	58,956		2,029	5,251	4,477	165	2,267		1,525
27	Nondrainage M.C.D.'s	70,993	21,115	21,055	899			742	2,720		567	
Percent of all farms reporting:												
28	County total	49.3	54.7	54.7	45.4	59.5	64.1	45.2	54.5	57.5	58.0	54.1
29	Drainage M.C.D.'s	48.7	60.0	59.8		65.5	71.7	41.8	57.4	61.4		64.5
30	Nondrainage M.C.D.'s	50.1	50.1	50.1	44.8			8.2	46.6		66.4	
Average per farm reporting, number:												
31	County total	5	5	5	2	2	5	5	5	2	2	2
32	Drainage M.C.D.'s	5	5	5		2	5	4	2	2		5
33	Nondrainage M.C.D.'s	5	5	5	2			15	5		2	
CATTLE AND CALVES OVER 5 MONTHS OLD												
Farms reporting, number:												
34	County total	175,205	70,255	50,505	1,880	2,975	5,815	2,789	2,565	5,517	5,114	2,505
35	Drainage M.C.D.'s	49,120	24,617	14,809		1,165	2,540	1,594	211	1,575		858
36	Nondrainage M.C.D.'s	26,748	8,891	8,876	722			155	952		553	
Number:												
37	County total	1,061,440	574,401	241,578	25,742	15,565	15,565	7,810	10,175	15,204	17,352	14,579
38	Drainage M.C.D.'s	252,515	106,541	50,477		5,785	6,654	5,512	1,887	5,995		4,562
39	Nondrainage M.C.D.'s	185,497	48,510	48,480	12,004			1,425	2,720		1,277	
Percent of all farms reporting:												
40	County total	62.7	71.5	69.7	80.0	90.0	84.0	45.2	61.7	90.2	91.5	90.9
41	Drainage M.C.D.'s	57.3	89.0	86.7		90.4	85.0	47.5	78.1	88.1		90.5
42	Nondrainage M.C.D.'s	55.6	57.7	57.7	79.9			25.1	49.8		86.1	
Average per farm reporting, number:												
43	County total	6	5	5	14	5	4	3	4	5	6	6
44	Drainage M.C.D.'s	5	4	5		5	5	2	9	4		5
45	Nondrainage M.C.D.'s	6	5	5	17			9	5		4	
COWS AND HEIFERS MILKED												
Farms reporting, number:												
46	County total	165,550	87,869	48,811	1,768	2,950	5,745	2,859	2,248	5,228	5,095	2,460
47	Drainage M.C.D.'s	45,271	25,604	14,115		1,127	2,505	1,505	199	1,550		611
48	Nondrainage M.C.D.'s	26,504	8,444	8,429	684			154	895		526	
Number:												
49	County total	557,610	142,508	96,061	5,252	6,362	6,526	5,409	5,671	7,098	7,156	6,045
50	Drainage M.C.D.'s	79,669	40,687	22,780		2,542	5,526	1,656	417	2,598		1,856
51	Nondrainage M.C.D.'s	51,152	15,704	15,887	2,154			215	1,509		545	
Percent of all farms reporting:												
52	County total	59.5	68.7	67.5	76.1	88.6	82.4	40.8	58.6	87.8	90.7	89.2
53	Drainage M.C.D.'s	55.9	86.1	86.4		87.4	85.7	44.5	70.0	88.6		87.6
54	Nondrainage M.C.D.'s	51.4	54.8	54.8	75.7			25.5	46.9		86.2	
Average per farm reporting, number:												
55	County total	2	2	2	5	2	2	1	2	2	2	2
56	Drainage M.C.D.'s	2	2	2		2	1	1	2	2		2
57	Nondrainage M.C.D.'s	2	2	2	5			1	1		2	

IN DRAINAGE AND IN NONDRAINAGE AREAS, BY COUNTIES OR PARISHES, APR. 1, 1940

fourth or less in drainage enterprises. Data for minor civil divisions neither "drainage" nor "nondrainage" are included only in county total. See text, p. 2 and maps. the second section beginning on p. 51.)

ST. FRANCIS-WHITE BASIN—Continued																			
Arkansas—Continued										Missouri									
Lee	Mississippi	Monroe	Phillips	Poinsett	Prairie	Randolph	St. Francis	White	Woodruff	The State	Butler	Cape Girardeau	Dunklin	Mississippi	New Madrid	Pemiscot	Ripley	Scott	Stoddard
2,889	4,846	1,860	2,727	2,828	1,508	1,887	5,215	5,852	2,066	19,253	2,855	2,188	2,800	1,015	2,297	2,563	1,417	1,290	3,010
552	4,602	702	206	1,468		215			50	10,545	1,105	241	1,915	1,015	2,105	2,458	189	545	776
944		967	696		564	178	1,665	614	1,520	18					18				
87.5	81.6	74.4	47.2	68.3	72.9	76.4	58.9	80.9	75.2	75.9	78.7	82.1	80.6	45.7	66.1	85.4	75.0	70.4	76.1
81.5	85.5	74.8	74.8	70.2		90.0			70.4	71.7	86.6	89.2	77.5	45.7	70.3	85.7	91.7	65.8	65.4
59.2		76.4	51.7		67.1	86.4	61.5	81.5	75.6	81.8					81.8				66.6
3	4	3	5	5	5	3	3	5	3	4	3	4	3	5	4	4	3	4	4
2	4	3	2	3		4			4	4	3	4	5	5	4	4	4	4	4
3		2	5		3	4	5	3	5	4					4				9
908	1,048	722	922	865	977	1,270	786	2,099	780	10,375	1,664	1,880	1,107	356	900	549	1,124	716	2,099
178	1,002	272	72	332		121			19	4,050	685	179	616	356	821	514	147	279	455
202		541	258		550	98	325	555	625	5					5				
1,708	2,312	1,287	1,705	1,866	2,078	3,023	1,578	3,991	1,585	25,993	3,864	5,299	2,476	948	2,224	1,255	2,691	1,720	5,536
275	2,219	526	115	685		508			55	9,885	1,660	518	1,324	948	2,042	1,160	370	699	1,162
455		564	537		781	295	666	685	1,253	6					6				15
21.2	15.3	27.4	16.0	20.9	47.4	51.4	14.4	44.1	28.4	59.8	49.3	69.8	31.8	15.3	25.9	18.5	57.9	39.1	53.0
26.5	15.8	29.0	25.9	15.9		50.6			26.8	28.1	55.7	66.3	24.9	15.3	27.4	17.9	71.4	35.7	38.2
12.7		27.0	11.5		41.6	47.6	12.0	44.4	51.0	15.6					15.6				18
2	2	2	2	2	2	2	2	2	2	2	2	3	2	3	2	2	2	2	5
2	2	2	2	2	2	3	2	2	3	2	2	3	2	3	2	2	2	2	20
2		2	2		2	3	2	2	2	2					2				21
2,825	4,455	1,686	2,455	2,464	1,068	1,219	2,955	2,829	1,716	14,220	1,660	1,551	2,285	929	2,024	2,588	684	1,040	1,859
481	4,215	606	188	1,337		178			41	8,682	701	144	1,612	929	1,850	2,289	109	441	607
877		829	626	407		146	1,557	443	1,246	17					17				24
6,187	17,587	3,664	7,285	6,887	2,650	2,859	7,124	5,746	4,143	42,545	3,591	3,536	5,888	3,785	7,350	8,719	1,417	3,573	5,106
974	16,200	1,263	358	3,950		478			101	28,906	1,453	385	4,260	3,785	6,668	8,595	309	1,432	2,199
2,474		1,807	2,674	1,191	377	3,728	811	2,965	62	62				62		62			27
61.3	56.6	64.0	42.5	59.6	51.8	49.4	53.8	58.4	62.5	54.6	49.2	50.7	65.8	40.0	58.3	79.5	35.2	56.8	47.0
75.7	58.1	64.7	67.8	65.9		75.6			57.7	60.2	54.9	53.3	65.1	40.0	61.8	79.8	52.9	55.3	51.1
55.0		65.5	28.5	48.4		70.9	56.7	58.7	62.0	77.3					77.5				30
2	4	2	3	3	2	2	2	2	2	5	2	2	3	4	4	4	2	3	5
2	4	2	2	3		3			2	5	2	3	3	4	4	4	5	3	4
5		2	4		3	3	2	2	2	4					4	4	5	3	35
2,444	4,680	1,825	2,965	2,705	1,736	2,204	2,812	4,299	2,087	19,748	2,759	2,545	2,819	998	2,372	2,240	1,666	1,565	3,206
595	4,407	662	184	1,554		225			63	10,006	1,013	239	1,944	998	2,068	2,151	195	584	806
702		886	880		649	179	1,251	632	1,557	15					15				36
10,955	14,233	8,208	10,240	9,516	12,695	16,353	11,649	18,812	9,167	152,823	15,424	25,611	10,940	10,405	14,523	8,040	12,038	12,440	25,602
1,220	12,439	3,228	618	2,992		1,530			257	55,864	5,082	2,045	6,889	10,405	12,424	7,644	1,212	5,125	5,058
5,502		3,736	3,054	4,910		1,450	4,769	2,862	6,813	30					30				39
57.1	56.5	69.5	51.4	65.4	84.1	89.3	51.5	90.3	76.0	75.8	81.2	88.0	81.1	45.0	68.3	74.6	85.9	74.4	81.0
80.5	80.8	70.5	66.2	64.7		95.3			88.7	69.4	79.4	88.5	78.5	45.0	69.8	74.3	94.7	71.7	67.9
44.0		70.0	40.0	77.2		86.9	45.4	85.7	77.5	68.2					68.2				42
4	3	4	3	3	7	7	4	4	4	7	6	10	4	10	6	4	7	9	8
3	3	5	3	2		7			4	6	5	9	4	6	4	4	6	9	6
5		4	3		8	8	4	5	4	2					2				45
2,555	4,483	1,771	2,754	2,803	1,669	2,170	2,676	4,276	1,965	18,858	2,519	2,257	2,755	971	2,261	2,186	1,618	1,301	3,030
380	4,233	649	174	1,511		219			82	9,491	901	227	1,879	971	1,989	2,076	166	562	720
879		880	772		591	180	1,166	643	1,479	15					15				48
3,753	6,422	3,365	4,559	3,818	5,194	5,625	4,505	9,651	3,452	46,447	6,456	9,308	4,774	2,066	4,213	3,140	4,792	3,586	8,112
807	6,058	1,261	317	1,722		499			153	17,907	2,070	696	2,947	2,066	2,994	2,994	515	1,446	1,498
1,065		1,611	1,167		1,602	368	1,821	1,302	2,332	17					17				51
55.0	57.0	67.3	47.4	62.9	80.9	87.9	49.0	89.8	71.5	72.4	74.7	84.0	78.7	41.8	65.1	72.8	85.4	71.0	76.6
58.2	58.4	69.1	62.8	82.7		91.6			87.3	55.8	70.6	84.1	75.9	41.8	66.4	72.4	80.6	67.9	60.6
42.6		68.0	55.1		70.3	87.4	45.0	85.2	75.6	68.2					68.2				54
2	1	2	2	1	3	3	2	2	2	2	3	4	2	2	1	1	3	3	3
2	1	2	2	1		2			2	2	2	3	2	2	1	1	3	2	2
2		2	2		3	2	2	2	2	1					1				57

TABLE 3.—SPECIFIED LIVESTOCK ON FARMS WITH PERCENTAGES AND AVERAGES,

(A drainage M.C.D. is a minor civil division of which three-fourths or more of the land is included in drainage enterprises; a nondrainage M.C.D. is such a division, one-

ITEM	TAYOO BASIN											
	The Basin	Mississippi										
		Bolivar	Coahoma	Holmes	Humphreys	Issaquena	Leflore	Quitman	Sharkey	Sunflower	Tunica	Washington
HORSES AND/OR MULES												
Farms reporting, number:												
1 County total	21,950	2,615	1,455	3,924	1,971	444	2,020	1,805	782	5,688	657	2,591
2 Drainage M.C.D.'s	8,509	2,525	761	559	1,090			1,214	572			2,210
3 Nondrainage M.C.D.'s	5,505		289		124	278	972		78	1,451	515	
Percent of all farms reporting:												
4 County total	30.9	21.8	18.7	61.8	45.8	58.5	26.1	52.8	54.8	35.6	16.9	30.2
5 Drainage M.C.D.'s	28.8	21.9	17.0	49.8	45.8			42.6	52.0			52.5
6 Nondrainage M.C.D.'s	51.6		51.4		29.5	47.5	26.9		55.4	41.7	16.9	
Average per farm reporting, number:												
7 County total	4	5	6	2	5	4	4	5	5	4	7	4
8 Drainage M.C.D.'s	4	5	7	5	5			5	5			4
9 Nondrainage M.C.D.'s	4		5		5	4	4		5	5	6	
HORSES AND COLTS OVER 5 MONTHS OLD												
Farms reporting, number:												
10 County total	4,455	610	297	1,128	211	222	515	216	205	518	153	562
11 Drainage M.C.D.'s	1,580	552	162	40	156			105	122			485
12 Nondrainage M.C.D.'s	541		21		18	145	152		22	145	58	
Number:												
13 County total	9,091	1,456	748	1,897	517	550	578	584	560	1,170	560	1,511
14 Drainage M.C.D.'s	5,421	1,255	428	61	194			179	200			1,086
15 Nondrainage M.C.D.'s	1,148		42		37	358	240		45	546	102	
Percent of all farms reporting:												
16 County total	6.2	5.1	5.8	17.8	4.9	19.2	4.0	5.9	9.1	4.7	5.0	7.1
17 Drainage M.C.D.'s	5.4	5.0	5.6	5.9	5.5			5.7	10.5			7.1
18 Nondrainage M.C.D.'s	4.9		2.5		4.5	24.8	5.6		10.0	4.2	5.1	
Average per farm reporting, number:												
19 County total	2	2	5	2	2	2	2	2	2	2	2	2
20 Drainage M.C.D.'s	2	2	5	2	1			2	2			2
21 Nondrainage M.C.D.'s	2		2		2	2	2		2	2	2	
MULES AND MULE COLTS OVER 5 MONTHS OLD												
Farms reporting, number:												
22 County total	20,845	2,475	1,594	5,621	1,920	561	1,965	1,757	751	5,544	857	2,242
23 Drainage M.C.D.'s	7,944	2,204	740	555	1,062			1,190	557			2,076
24 Nondrainage M.C.D.'s	5,555		288		122	225	948		71	1,595	506	
Number:												
25 County total	78,109	12,618	7,555	7,778	5,575	1,259	7,816	5,874	5,264	12,280	5,579	6,715
26 Drainage M.C.D.'s	51,954	11,108	4,561	985	5,256			5,284	920			7,842
27 Nondrainage M.C.D.'s	14,600		855		525	720	5,576		201	4,445	1,910	
Percent of all farms reporting:												
28 County total	29.5	20.8	18.0	57.0	44.6	51.2	25.4	51.9	32.6	52.5	16.5	29.5
29 Drainage M.C.D.'s	27.4	20.8	16.6	49.5	42.7			41.8	29.0			30.5
30 Nondrainage M.C.D.'s	50.2		51.5		29.0	58.1	26.2		52.5	40.1	16.5	
Average per farm reporting, number:												
31 County total	4	5	5	2	5	5	4	5	4	5	6	4
32 Drainage M.C.D.'s	4	5	6	5	5			5	5			4
33 Nondrainage M.C.D.'s	4		5		4	5	4		5	5	6	
CATTLE AND CALVES OVER 5 MONTHS OLD												
Farms reporting, number:												
34 County total	51,575	4,955	2,901	4,165	2,002	490	5,552	2,656	1,122	4,848	1,660	5,264
35 Drainage M.C.D.'s	12,176	4,540	1,690	290	1,249			1,507	562			2,758
36 Nondrainage M.C.D.'s	4,484		298		181	265	1,545		117	1,457	625	
Number:												
37 County total	96,005	15,765	6,970	19,954	4,055	4,608	9,081	5,940	5,114	12,467	3,455	12,656
38 Drainage M.C.D.'s	34,007	11,878	4,120	1,717	2,506			2,662	1,158			9,986
39 Nondrainage M.C.D.'s	15,668		785		414	2,490	5,694		556	4,620	1,151	
Percent of all farms reporting:												
40 County total	44.1	41.1	57.4	65.6	46.5	42.5	45.4	47.8	50.0	44.1	32.7	41.2
41 Drainage M.C.D.'s	41.9	40.9	57.9	42.6	50.2			45.9	48.4			40.3
42 Nondrainage M.C.D.'s	40.4		52.4		45.1	45.0	42.6		55.2	41.9	55.7	
Average per farm reporting, number:												
43 County total	5	5	2	5	2	9	5	2	5	5	2	4
44 Drainage M.C.D.'s	5	5	2	6	2			2	2			4
45 Nondrainage M.C.D.'s	5		5		2	9	2		5	5	2	
COWS AND HEIFERS MILKED												
Farms reporting, number:												
46 County total	29,205	4,409	2,676	5,982	1,828	458	5,072	2,526	1,040	4,688	1,581	2,947
47 Drainage M.C.D.'s	11,215	3,979	1,580	257	1,135			1,286	541			2,457
48 Nondrainage M.C.D.'s	4,245		255		172	229	1,485		106	1,415	585	
Number:												
49 County total	45,804	5,957	5,601	8,552	2,410	729	4,486	5,411	1,529	6,888	1,962	4,601
50 Drainage M.C.D.'s	15,749	5,274	2,174	441	1,425			1,766	750			5,921
51 Nondrainage M.C.D.'s	6,209		550		257	426	1,949		155	2,585	729	
Percent of all farms reporting:												
52 County total	41.1	56.7	54.5	62.7	42.5	59.4	59.8	45.8	46.5	42.7	51.1	37.2
53 Drainage M.C.D.'s	38.6	57.5	55.4	57.8	45.6			45.2	46.6			55.8
54 Nondrainage M.C.D.'s	58.2		27.5		41.0	59.1	41.0		49.1	40.6	51.5	
Average per farm reporting, number:												
55 County total	2	1	1	2	1	2	1	1	1	1	1	2
56 Drainage M.C.D.'s	1	1	1	2	1			1	1			2
57 Nondrainage M.C.D.'s	1		1		1	2	1		1	2	1	

LOWER MISSISSIPPI VALLEY ALLUVIAL LANDS

IN DRAINAGE AND IN NONDRAINAGE AREAS, BY COUNTIES OR PARISHES, APR. 1, 1940—Continued

fourth or less in drainage enterprises. Data for minor civil divisions neither "drainage" nor "nondrainage" are included only in county total. See text, p. 2 and maps)

BLACK RIVER BASIN																		
The Basin	Arkansas						Louisiana (parishes)											
	The State	Ashley	Chicot	Desha	Draw	Lincoln	The State	Caldwell	Catahoula	Concordia	East Carroll	Franklin	Madison	Morehouse	Ouachita	Richland	Tensas	
55,879 8,642 11,429	15,384 5,485 1,484	2,787 582	5,082 2,208	2,955 2,741	2,549 485	2,245 558 459	20,515 1,157 9,945	1,105 461	1,470 762	1,303 579	2,270 1,157 455	4,015 877	1,150 606	2,249 1,550	1,656 454	4,184 3,563	1,113 658	1 2 3
71.1 73.4 71.7	76.0 72.0 88.1	88.2 95.7	75.0 78.4	72.9 75.8	87.5 97.8	82.7 45.2 72.7	68.5 80.6 69.8	88.5 92.2	66.2 70.2	71.4 75.5	78.9 80.6 89.7	68.5 57.9	45.6 55.3	60.1 56.5	66.3 48.2	86.0 88.5	46.9 59.8	4 5 6
5 2 5	5 5 2	5 2	2 2	3 3	2 2	3 3 2	5 2 5	2 2	5 3	3 3	2 2	2 3	4 5	5 3	2 4	2 2	4 4	7 8 9
14,619 1,895 5,017	5,024 1,842 541	1,178 99	972 745	839 741	1,176 98	859 156 144	9,595 243 4,676	611 225	1,050 524	927 424	480 94	1,965 557	485 201	1,096 722	699 244	1,596 1,299	708 586	10 11 12
28,921 3,966 10,455	9,743 5,249 595	2,479 251	1,805 1,537	1,799 1,610	2,068 191	1,575 502 271	19,178 417 9,760	939 402	2,178 1,064	2,351 1,013	832 192	3,529 1,097	1,006 455	2,318 1,579	1,530 614	2,850 2,505	1,863 1,059	13 14 15
30.7 20.8 31.5	28.6 21.6 20.2	37.7 16.9	25.4 26.5	20.7 20.5	43.8 19.8	24.0 13.1 25.8	31.9 16.9 32.8	48.8 45.0	46.4 48.5	50.8 55.3	16.7 16.9 18.5	33.8 56.8	18.3 18.5	29.3 26.2	28.0 27.1	32.8 52.3	29.9 55.1	16 17 18
2 2 2	2 2 2	2 2	2 2	2 2	2 2	2 2 2	2 2 2	2 2	2 2	3 2	2 2	2 2	2 2	2 2	2 5	2 2	3 3	19 20 21
27,674 5,875 9,377	11,188 4,875 1,565	2,152 529	2,685 1,945	2,630 2,455	1,820 449	1,901 477 387	16,486 1,091 8,012	773 579	973 502	837 384	2,144 1,061 425	3,266 640	1,008 524	1,842 1,516	1,517 348	3,493 2,988	833 496	22 23 24
58,152 12,658 19,578	25,965 10,709 2,765	4,705 1,237	5,744 4,119	6,050 5,406	3,196 745	4,290 1,184 785	34,187 1,949 16,815	1,267 679	2,022 1,012	1,633 707	4,172 1,949 874	6,517 1,404	3,197 1,454	4,427 3,378	2,481 1,018	6,069 4,960	2,602 1,347	25 26 27
58.1 65.9 58.9	65.6 64.0 81.0	68.8 69.1	64.6 69.1	64.9 67.9	67.8 90.9	53.2 40.1 64.1	54.9 76.0 56.2	61.7 75.8	43.6 46.2	45.9 50.1	74.5 76.0 83.8	55.7 44.6	39.9 47.8	49.2 47.8	52.7 58.7	71.8 74.5	55.1 45.1	28 29 30
2 2 2	2 2 2	2 2	2 2	2 2	2 2	2 2 2	2 2 2	2 2	2 2	2 2	2 2	2 3	2 2	2 2	2 5	2 2	2 3	31 32 33
28,750 4,921 9,289	10,800 4,121 982	2,165 507	2,185 1,621	2,121 1,945	2,017 302	2,114 555 373	18,130 800 8,507	1,055 593	1,491 727	1,066 495	1,542 800 226	4,011 950	1,119 518	2,058 1,411	1,692 461	3,030 2,538	1,066 588	34 35 36
186,599 18,590 68,224	59,888 15,573 6,706	21,145 4,561	8,516 5,890	9,302 8,260	11,987 1,082	9,058 1,423 1,265	126,733 5,017 61,516	8,186 3,591	14,871 6,718	12,691 5,911	5,461 3,017 1,159	24,374 7,855	9,835 3,720	13,194 9,268	10,824 4,094	15,458 13,216	11,861 5,984	37 38 39
60.3 54.4 58.3	59.0 54.1 58.3	69.2 52.3	52.6 57.6	52.4 55.8	75.1 61.1	59.1 46.8 81.8	60.4 55.7 58.5	84.3 78.6	67.2 66.9	59.5 64.5	53.6 55.7 44.6	68.4 62.7	44.3 47.3	54.4 51.3	87.7 51.2	62.3 65.1	45.0 53.5	40 41 42
6 4 7	6 4 7	10 4 14	4 4	4 4	6 4	4 3 5	7 4 7	8 9	10 9	12 12	4 4 5	6 8	9 7	6 7	6 9	5 5	11 10	43 44 45
26,358 4,425 8,440	9,899 3,705 955	1,990 280	1,972 1,458	1,882 1,719	1,942 281	2,053 528 372	16,499 720 7,507	995 362	1,290 598	968 464	1,590 720 192	3,760 867	1,006 472	1,756 1,243	1,582 404	2,855 2,403	897 502	46 47 48
51,324 6,895 16,217	19,486 5,957 1,479	4,770 588	5,155 2,415	5,080 2,847	4,585 411	3,948 697 550	31,828 956 14,758	2,241 879	2,955 1,428	1,926 939	1,844 956 264	6,843 1,530	1,726 708	3,465 2,407	4,073 1,565	5,195 4,524	1,580 896	49 50 51
55.3 48.9 55.0	55.9 48.6 55.4	65.8 47.7	47.5 51.8	46.5 47.6	72.3 56.9	57.4 44.3 61.6	54.9 50.2 52.7	79.5 72.4	58.1 55.1	54.2 60.5	48.3 50.2 37.9	64.1 57.2	39.9 43.1	46.9 45.2	63.3 44.9	58.3 59.7	37.8 45.6	52 53 54
2 2 2	2 2 2	2 2	2 2	2 2	2 1	2 1 1	2 1 2	2 2	2 2	2 2	1 1 1	2 2	2 2	2 2	3 3	2 2	2 2	55 56 57

LOWER MISSISSIPPI VALLEY ALLUVIAL LANDS

IN DRAINAGE AND IN NONDRAINAGE AREAS, BY COUNTIES OR PARISHES, APR. 1, 1940—Continued

fourth or less in drainage enterprises. Data for minor civil divisions neither "drainage" nor "nondrainage" are included only in county total. See text, p. 2 and maps)

RED RIVER BASIN—Continued				ATCHAFALAYA-MISSISSIPPI BASIN											
Louisiana (parishes)—Continued				The Basin	Louisiana (parishes)										
La Salle	Natchitoches	Rapides	Red River		Ascension	Assumption	Avoyelles	East Baton Rouge	Iberia	Iberville	Jefferson	Lafourche	Plaquemines		
631	5,495	2,585	1,605	24,831	1,295	466	4,597	1,503	1,196	684	178	1,066	350		
48	985	711	608	4,055	397	526	590	59	61	102	72	290	18		
	721			3,275	264					359	29	408	24		
89.6	71.5	78.1	68.6	85.5	91.8	84.6	85.9	81.1	91.0	92.5	62.7	92.5	54.8		
	64.8		58.0	89.1	92.5			95.0		85.0	49.0	98.0	55.2		
98.9	81.7	61.5		84.5	85.6	83.0	76.0		92.4	91.1	96.7	91.3	68.6		
2	5	3	4	5	2	5	5	5	4	5	2	5	2		
	4		5	5	2			10		6	2	5	2		
3	3	4		4	2	5	5		5	4	5	4	2		
531	2,321	1,682	820	15,711	848	188	5,256	1,065	526	468	86	213	216		
44	682	370	220	2,185	249	115	502	55	27	71	44	61	4		
	575			1,566	184					270	7	75	8		
958	4,756	5,377	1,482	31,478	1,578	518	6,079	2,264	949	1,120	164	500	405		
109	1,512	850	508	4,521	500	217	679	285	65	241	95	99	11		
	1,048			3,150	350					553	13	251	11		
75.4	47.5	49.5	35.1	54.1	60.1	53.8	62.1	57.5	40.0	65.2	50.3	19.0	55.9		
	44.5		21.1	48.0	57.9			82.5		59.2	29.9	20.2	13.8		
89.8	42.3	52.0		59.8	58.4	29.3	58.9		40.9	68.5	23.3	16.8	22.9		
2	2	2	2	2	2	2	2	2	2	2	2	2	2		
	2		2	2	2			9		3	2	2	3		
2	5	2		2	2	2	2		2	2	2	5	1		
224	2,332	1,688	1,222	18,824	819	412	2,741	994	1,150	486	126	962	145		
13	721	650	524	3,418	250	291	242	19	59	61	43	274	14		
	555			2,650	152					229	25	368	21		
314	5,377	4,087	2,772	45,975	1,465	1,998	5,024	1,751	5,897	2,020	251	5,012	274		
17	1,984	1,441	7,854	7,854	386	1,471	490	97	236	324	80	680	26		
	1,248	1,986	8,411	8,411	286					821	64	1,556	41		
51.8	47.7	50.1	52.5	64.8	58.0	74.8	52.5	55.6	86.0	65.6	44.4	85.9	24.1		
	47.0		50.2	75.1	58.1			47.5		50.8	29.3	90.7	48.3		
28.5	62.9	54.5		67.8	48.3	74.0	47.2		89.4	58.1	85.3	86.8	60.0		
1	2	2	2	2	2	5	2	2	5	4	2	3	2		
	5		3	2	2			5		5	2	2	2		
1	2	3		5	2	5	2		4	4	5	4	2		
648	5,235	2,372	1,467	22,168	1,106	471	5,826	1,449	1,195	459	206	912	255		
42	926	669	404	3,700	535	544	275	32	57	61	106	262	12		
	535			2,629	252					207	25	375	19		
7,610	27,613	33,065	9,275	215,994	11,885	2,884	28,687	50,412	10,826	9,727	6,964	8,881	5,755		
481	8,964	4,445	4,445	44,657	3,886	2,070	2,960	3,818	877	2,941	5,879	1,732	1,025		
	5,524	9,854	25,451	25,451	2,178					3,751	594	4,559	614		
92.0	68.2	70.4	62.7	76.3	78.4	85.5	73.0	78.2	90.9	61.9	72.5	81.4	59.0		
	60.4		58.7	81.3	77.4			80.0		67.5	72.1	86.8	41.4		
85.7	60.4	57.8		67.8	80.0	87.5	53.6		86.4	52.5	85.3	85.9	54.3		
12	9	14	6	10	11	6	7	21	9	21	34	10	16		
	10		11	12	12			119		56	37	7	85		
11	10	15		10	9	6	11		15	18	24	12	32		
638	2,994	2,248	1,342	20,892	1,072	452	5,641	1,328	1,165	394	197	857	198		
43	855	650	327	3,567	554	526	231	30	53	75	101	249	6		
	478			2,280	287					163	24	323	19		
1,469	6,561	6,287	2,474	51,577	2,198	1,455	5,977	6,829	5,117	1,224	4,904	1,973	573		
109	1,708	1,845	541	9,940	603	1,088	378	830	107	352	2,780	895	46		
	988			6,996	646					352	240	889	192		
90.6	61.3	66.7	57.4	71.9	76.0	82.0	69.5	71.7	88.7	53.2	69.4	74.7	32.9		
	55.8		31.5	78.4	77.7			75.0		60.8	68.7	82.5	20.7		
87.8	54.2	54.5		58.8	75.2	85.0	45.0		80.3	41.4	80.0	72.3	54.3		
2	2	5	2	2	2	5	2	5	5	3	25	2	3		
	2		2	3	2			26		5	28	2	8		
3	2	5		5	3	5	2		2	2	10	3	10		

TABLE 3.—SPECIFIED LIVESTOCK ON FARMS WITH PERCENTAGES AND AVERAGES, IN DRAINAGE AND IN NONDRAINAGE AREAS, BY COUNTIES OR PARISHES, APR. 1, 1940—Continued

(A drainage M.C.D. is a minor civil division of which three-fourths or more of the land is included in drainage enterprises; a nondrainage M.C.D. is such a division, one-fourth or less in drainage enterprises. Data for minor civil divisions neither "drainage" nor "nondrainage" are included only in county total. See text, p. 2 and maps)

ITEM	ATCHAFALAYA-MISSISSIPPI BASIN—Continued										
	Louisiana (parishes)—Continued										
	Pointe Coupee	St. Bernard	St. Charles	St. James	St. John the Baptist	St. Landry	St. Martin	St. Mary	Terrebonne	West Baton Rouge	
HORSES AND/OR MULES											
Farms reporting, number:											
1	County total	2,595	80	256	589	156	6,961	2,159	505	634	455
2	Drainage M.C.D.'s	1,116	12	50	589	156	879	851	17	204	28
3	Nondrainage M.C.D.'s	351	52	139	589	156	879	851	17	145	187
Percent of all farms reporting:											
4	County total	84.6	72.1	95.5	89.6	86.2	88.5	87.7	78.8	69.1	90.4
5	Drainage M.C.D.'s	90.6	75.0	98.0	89.6	86.2	88.2	88.7	68.0	67.8	95.6
6	Nondrainage M.C.D.'s	91.2	72.2	95.5	89.6	86.2	88.2	88.7	68.0	58.7	89.5
Average per farm reporting, number:											
7	County total	5	2	5	4	5	5	5	6	5	4
8	Drainage M.C.D.'s	5	2	4	4	5	5	5	5	2	9
9	Nondrainage M.C.D.'s	2	3	5	4	5	5	5	5	5	5
HORSES AND COLTS OVER 5 MONTHS OLD											
Farms reporting, number:											
10	County total	1,662	16	68	155	42	5,297	1,117	88	84	540
11	Drainage M.C.D.'s	848	5	25	155	42	468	360	5	12	11
12	Nondrainage M.C.D.'s	162	11	25	155	42	468	360	5	24	146
Number:											
13	County total	5,610	37	151	217	75	10,894	2,067	220	145	704
14	Drainage M.C.D.'s	1,822	6	39	217	75	775	604	19	14	52
15	Nondrainage M.C.D.'s	258	25	40	217	75	604	604	19	44	515
Percent of all farms reporting:											
16	County total	58.8	14.4	26.9	50.6	25.2	67.2	45.8	22.7	9.2	67.9
17	Drainage M.C.D.'s	68.8	18.8	45.1	50.6	25.2	52.1	37.5	20.0	4.0	57.9
18	Nondrainage M.C.D.'s	44.6	15.5	16.8	50.6	25.2	52.1	37.5	20.0	9.5	69.9
Average per farm reporting, number:											
19	County total	2	2	2	2	2	2	2	2	2	2
20	Drainage M.C.D.'s	2	2	2	2	2	2	2	2	1	3
21	Nondrainage M.C.D.'s	2	2	2	2	2	2	2	4	2	2
MULES AND MULE COLTS OVER 5 MONTHS OLD											
Farms reporting, number:											
22	County total	1,884	75	211	555	145	5,181	1,992	295	601	294
23	Drainage M.C.D.'s	868	10	40	555	145	810	809	16	197	25
24	Nondrainage M.C.D.'s	500	49	152	555	145	810	809	16	156	112
Number:											
25	County total	5,946	159	609	1,205	687	10,265	4,911	1,466	1,777	1,282
26	Drainage M.C.D.'s	1,798	18	175	1,205	687	1,660	1,755	29	452	207
27	Nondrainage M.C.D.'s	548	112	311	1,205	687	1,660	1,755	29	557	259
Percent of all farms reporting:											
28	County total	66.6	65.8	85.4	76.7	80.1	65.7	81.6	76.2	65.5	58.7
29	Drainage M.C.D.'s	70.3	62.5	78.4	76.7	80.1	90.5	84.4	64.0	65.4	86.2
30	Nondrainage M.C.D.'s	82.6	68.1	88.6	76.7	80.1	90.5	84.4	64.0	54.0	55.6
Average per farm reporting, number:											
31	County total	2	2	3	4	5	2	2	5	5	4
32	Drainage M.C.D.'s	2	2	4	4	5	2	2	2	2	8
33	Nondrainage M.C.D.'s	2	2	2	4	5	2	2	2	3	2
CATTLE AND CALVES OVER 5 MONTHS OLD											
Farms reporting, number:											
34	County total	1,930	55	179	514	121	6,401	2,054	507	675	295
35	Drainage M.C.D.'s	968	7	59	514	121	815	804	15	220	21
36	Nondrainage M.C.D.'s	206	35	95	514	121	815	804	15	177	116
Number:											
37	County total	28,212	991	2,145	2,172	608	44,505	15,582	2,659	4,246	2,997
38	Drainage M.C.D.'s	15,960	324	855	2,172	608	4,625	4,525	182	767	508
39	Nondrainage M.C.D.'s	1,897	545	458	2,172	608	4,625	4,525	182	1,187	1,059
Percent of all farms reporting:											
40	County total	68.2	49.5	70.8	72.4	66.9	81.2	85.4	79.5	75.4	58.9
41	Drainage M.C.D.'s	78.6	45.8	76.5	72.4	66.9	91.1	85.8	52.0	75.1	72.4
42	Nondrainage M.C.D.'s	56.7	45.8	65.8	72.4	66.9	91.1	85.8	52.0	70.2	55.5
Average per farm reporting, number:											
43	County total	15	18	12	7	5	7	7	9	6	10
44	Drainage M.C.D.'s	16	46	22	7	5	6	5	5	5	15
45	Nondrainage M.C.D.'s	9	17	5	7	5	6	5	14	7	9
COWS AND HEIFERS MILKED											
Farms reporting, number:											
46	County total	1,748	54	160	256	101	6,205	1,971	280	602	255
47	Drainage M.C.D.'s	906	7	35	256	101	880	785	11	194	19
48	Nondrainage M.C.D.'s	161	54	89	256	101	880	785	11	166	106
Number:											
49	County total	5,020	491	964	697	500	12,041	3,598	729	1,414	575
50	Drainage M.C.D.'s	1,474	15	514	697	500	1,527	1,185	117	378	45
51	Nondrainage M.C.D.'s	250	454	179	697	500	1,527	1,185	117	524	175
Percent of all farms reporting:											
52	County total	61.8	48.6	65.2	54.4	55.8	78.7	80.8	72.4	65.6	50.5
53	Drainage M.C.D.'s	75.5	45.8	68.6	54.4	55.8	92.7	81.6	44.0	64.5	65.5
54	Nondrainage M.C.D.'s	44.4	47.2	59.7	54.4	55.8	92.7	81.6	44.0	65.9	50.7
Average per farm reporting, number:											
55	County total	2	9	5	5	5	2	2	3	2	2
56	Drainage M.C.D.'s	2	2	15	5	5	2	2	2	2	2
57	Nondrainage M.C.D.'s	2	15	2	5	5	2	2	11	2	2

TABLE 3.—SPECIFIED LIVESTOCK ON FARMS WITH PERCENTAGES AND AVERAGES, IN DRAINAGE AND IN NONDRAINAGE AREAS, BY COUNTIES OR PARISHES, APR. 1, 1940—Continued

(A drainage M.C.D. is a minor civil division of which three-fourths or more of the land is included in drainage enterprises; a nondrainage M.C.D. is such a division, one-fourth or less in drainage enterprises. Data for minor civil divisions neither "drainage" nor "nondrainage" are included only in county total. See text, p. 2 and maps. This table is presented in two sections, the first section beginning on p. 24)

ITEM	THE ALLUVIAL AREA	ST. FRANCIS-WHITE BASIN						
		The Basin	Arkansas					
			The State	Arkansas	Clay	Craighead	Crittenden	
HOGS AND PIGS OVER 4 MONTHS OLD								
Farms reporting, number:								
1	County total	204,727	72,516	52,989	1,708	2,878	3,617	4,882
2	Drainage M.C.D.'s	62,018	26,849	16,372		1,155	2,308	2,211
3	Nondrainage M.C.D.'s	56,842	11,014	10,999	719			422
Number:								
4	County total	1,269,573	536,081	330,172	21,884	25,662	23,218	22,149
5	Drainage M.C.D.'s	585,994	223,107	110,157		11,345	15,270	9,527
6	Nondrainage M.C.D.'s	218,700	65,576	65,201	10,153			2,252
Percent of all farms reporting:								
7	County total	73.3	75.6	75.1	73.5	87.0	79.7	75.1
8	Drainage M.C.D.'s	75.8	75.2	77.0		89.4	83.9	75.0
9	Nondrainage M.C.D.'s	71.2	71.5	71.5	79.5			69.3
Average per farm reporting, number:								
10	County total	6	7	6	15	9	6	5
11	Drainage M.C.D.'s	6	8	7		10	7	4
12	Nondrainage M.C.D.'s	6	6	6	14			5
CHICKENS ON HAND OVER 4 MONTHS OLD								
Farms reporting, number:								
13	County total	241,265	87,858	65,020	2,094	3,178	4,321	5,565
14	Drainage M.C.D.'s	71,530	51,471	19,019		1,258	2,632	2,505
15	Nondrainage M.C.D.'s	45,627	15,352	13,313	854			610
Number:								
16	County total	7,230,015	3,124,516	2,051,004	96,505	142,425	159,117	117,895
17	Drainage M.C.D.'s	2,055,123	1,074,935	607,772		54,429	97,411	54,545
18	Nondrainage M.C.D.'s	1,173,781	357,494	556,927	32,616			10,140
Percent of all farms reporting:								
19	County total	86.4	89.2	90.0	90.1	96.1	95.2	85.9
20	Drainage M.C.D.'s	85.2	88.2	89.4		96.0	95.6	84.9
21	Nondrainage M.C.D.'s	84.3	86.5	86.5	92.3			83.7
Average per farm reporting, number:								
22	County total	30	36	32	46	45	37	21
23	Drainage M.C.D.'s	29	34	32		44	37	22
24	Nondrainage M.C.D.'s	27	27	27	59			20

ITEM	ST. FRANCIS-WHITE BASIN—Continued								
	Arkansas—Continued								
	Cross	Greene	Independence	Lawrence	Lee	Mississippi	Monroe	Phillips	
HOGS AND PIGS OVER 4 MONTHS OLD									
Farms reporting, number:									
1	County total	2,646	3,001	2,523	2,295	2,842	5,531	1,916	4,242
2	Drainage M.C.D.'s	158	1,567		823	459	5,105	697	234
3	Nondrainage M.C.D.'s	1,555		322		951		954	1,548
Number:									
4	County total	11,090	19,204	16,651	22,590	13,057	39,320	9,188	19,503
5	Drainage M.C.D.'s	640	10,840		8,050	1,808	36,061	3,295	873
6	Nondrainage M.C.D.'s	5,418		1,725		4,540		4,649	7,060
Percent of all farms reporting:									
7	County total	69.0	81.6	75.9	85.2	66.4	70.3	72.8	73.5
8	Drainage M.C.D.'s	58.5	87.7		88.9	70.3	70.4	74.2	84.2
9	Nondrainage M.C.D.'s	70.9		85.2		59.7		75.4	70.4
Average per farm reporting, number:									
10	County total	4	6	7	10	5	7	5	5
11	Drainage M.C.D.'s	4	8		10	4	7	5	4
12	Nondrainage M.C.D.'s	4		5		5		5	5
CHICKENS ON HAND OVER 4 MONTHS OLD									
Farms reporting, number:									
13	County total	3,380	3,518	3,170	2,604	3,572	6,631	2,359	4,979
14	Drainage M.C.D.'s	254	1,493		887	572	6,061	859	256
15	Nondrainage M.C.D.'s	1,652		557		1,220		1,131	1,798
Number:									
16	County total	96,877	126,364	100,117	104,446	88,859	218,379	68,080	111,178
17	Drainage M.C.D.'s	8,775	46,944		28,916	4,706	204,302	27,445	5,800
18	Nondrainage M.C.D.'s	59,744		15,415		37,667		30,925	58,544
Percent of all farms reporting:									
19	County total	88.4	95.7	92.9	94.5	85.5	84.3	89.6	86.2
20	Drainage M.C.D.'s	86.7	95.8		95.8	87.6	85.9	91.5	92.1
21	Nondrainage M.C.D.'s	86.5		94.4		76.5		89.4	81.8
Average per farm reporting, number:									
22	County total	29	36	32	40	25	33	29	22
23	Drainage M.C.D.'s	58	53		33	8	34	32	23
24	Nondrainage M.C.D.'s	24		58		31		27	21

TABLE 3.—SPECIFIED LIVESTOCK ON FARMS WITH PERCENTAGES AND AVERAGES,

(A drainage M.C.D. is a minor civil division of which three-fourths or more of the land is included in drainage enterprises; a nondrainage M.C.D. is such a division, one-

ITEM		ST. FRANCIS-WHITE BASIN—Continued							
		Arkansas—Continued						Missouri	
		Poinsett	Prairie	Randolph	St. Francis	White	Woodruff	The State	Butler
HOGS AND PIGS OVER 4 MONTHS OLD									
Farms reporting, number:									
1	County total	3,012	1,450	2,088	3,884	2,405	2,109	19,627	2,644
2	Drainage M.C.D.'s	1,578		214			85	10,477	1,120
3	Nondrainage M.C.D.'s		618	178	1,966	441	1,527	15	
Number:									
4	County total	16,904	10,090	19,494	19,124	7,563	13,261	205,909	20,504
5	Drainage M.C.D.'s	9,916		2,209			308	112,970	8,998
6	Nondrainage M.C.D.'s		5,442	2,070	9,821	2,483	9,768	175	
Percent of all farms reporting:									
7	County total	72.8	70.3	83.8	71.2	50.5	76.8	75.0	78.4
8	Drainage M.C.D.'s	75.4		89.5			91.5	72.6	87.8
9	Nondrainage M.C.D.'s		75.5	85.4	72.5	58.4	76.0	68.2	
Average per farm reporting, number:									
10	County total	6	7	9	5	5	6	10	8
11	Drainage M.C.D.'s	6		10			5	11	8
12	Nondrainage M.C.D.'s		9	12	5	6	6	12	
CHICKENS ON HAND OVER 4 MONTHS OLD									
Farms reporting, number:									
13	County total	3,839	1,876	2,319	4,679	4,396	2,550	22,918	5,064
14	Drainage M.C.D.'s	1,962		255			67	12,452	1,189
15	Nondrainage M.C.D.'s		749	187	2,543	684	1,848	19	
Number:									
16	County total	121,176	80,599	101,890	113,582	154,982	68,735	1,075,512	154,547
17	Drainage M.C.D.'s	62,131		8,952			1,536	467,163	44,096
18	Nondrainage M.C.D.'s		23,300	7,809	50,944	20,791	51,066	587	
Percent of all farms reporting:									
19	County total	92.6	90.9	95.9	85.8	92.4	92.1	88.0	90.8
20	Drainage M.C.D.'s	95.8		97.5			94.4	95.3	95.2
21	Nondrainage M.C.D.'s		89.1	90.8	86.4	90.6	91.9	86.4	
Average per farm reporting, number:									
22	County total	32	43	44	24	31	27	47	44
23	Drainage M.C.D.'s	32		38			25	38	37
24	Nondrainage M.C.D.'s		51	42	22	50	28	50	
HOGS AND PIGS OVER 4 MONTHS OLD									
Farms reporting, number:									
1	County total	5,068	5,184	896	5,801	4,181	1,637	7,638	
2	Drainage M.C.D.'s	521	1,622			2,060	807		
3	Nondrainage M.C.D.'s		345	480	2,791		163	2,247	
Number:									
4	County total	21,251	11,895	5,777	21,456	17,679	9,195	28,995	
5	Drainage M.C.D.'s	2,279	7,191			8,959	3,766		
6	Nondrainage M.C.D.'s		1,281	3,048	10,133		1,152	9,161	
Percent of all farms reporting:									
7	County total	80.1	74.0	77.4	75.1	75.9	75.0	69.6	
8	Drainage M.C.D.'s	76.6				72.5	69.4		
9	Nondrainage M.C.D.'s		82.1	82.0	77.1		74.1	64.6	
Average per farm reporting, number:									
10	County total	4	4	6	4	4	6	4	
11	Drainage M.C.D.'s	4		4		4	5		
12	Nondrainage M.C.D.'s		4	6	4		7	4	
CHICKENS ON HAND OVER 4 MONTHS OLD									
Farms reporting, number:									
13	County total	5,422	3,524	1,010	6,226	4,716	1,805	8,645	
14	Drainage M.C.D.'s	548	2,065			2,414	863		
15	Nondrainage M.C.D.'s		388	513	2,926		194	2,588	
Number:									
16	County total	112,650	75,810	25,054	128,402	155,240	55,600	204,310	
17	Drainage M.C.D.'s	9,154	45,185			73,984	26,583		
18	Nondrainage M.C.D.'s		7,061	14,568	60,295		5,914	65,050	
Percent of all farms reporting:									
19	County total	81.4	81.9	87.2	80.8	85.6	80.4	78.7	
20	Drainage M.C.D.'s	80.6				84.8	74.3		
21	Nondrainage M.C.D.'s		87.6	87.7	80.9		88.2	74.7	
Average per farm reporting, number:									
22	County total	21	21	23	21	28	30	24	
23	Drainage M.C.D.'s	17		22		31	31		
24	Nondrainage M.C.D.'s		19	28	21		30	25	
HOGS AND PIGS OVER 4 MONTHS OLD									
Farms reporting, number:									
1	County total	5,068	5,184	896	5,801	4,181	1,637	7,638	
2	Drainage M.C.D.'s	521	1,622			2,060	807		
3	Nondrainage M.C.D.'s		345	480	2,791		163	2,247	
Number:									
4	County total	21,251	11,895	5,777	21,456	17,679	9,195	28,995	
5	Drainage M.C.D.'s	2,279	7,191			8,959	3,766		
6	Nondrainage M.C.D.'s		1,281	3,048	10,133		1,152	9,161	
Percent of all farms reporting:									
7	County total	80.1	74.0	77.4	75.1	75.9	75.0	69.6	
8	Drainage M.C.D.'s	76.6				72.5	69.4		
9	Nondrainage M.C.D.'s		82.1	82.0	77.1		74.1	64.6	
Average per farm reporting, number:									
10	County total	4	4	6	4	4	6	4	
11	Drainage M.C.D.'s	4		4		4	5		
12	Nondrainage M.C.D.'s		4	6	4		7	4	
CHICKENS ON HAND OVER 4 MONTHS OLD									
Farms reporting, number:									
13	County total	5,422	3,524	1,010	6,226	4,716	1,805	8,645	
14	Drainage M.C.D.'s	548	2,065			2,414	863		
15	Nondrainage M.C.D.'s		388	513	2,926		194	2,588	
Number:									
16	County total	112,650	75,810	25,054	128,402	155,240	55,600	204,310	
17	Drainage M.C.D.'s	9,154	45,185			73,984	26,583		
18	Nondrainage M.C.D.'s		7,061	14,568	60,295		5,914	65,050	
Percent of all farms reporting:									
19	County total	81.4	81.9	87.2	80.8	85.6	80.4	78.7	
20	Drainage M.C.D.'s	80.6				84.8	74.3		
21	Nondrainage M.C.D.'s		87.6	87.7	80.9		88.2	74.7	
Average per farm reporting, number:									
22	County total	21	21	23	21	28	30	24	
23	Drainage M.C.D.'s	17		22		31	31		
24	Nondrainage M.C.D.'s		19	28	21		30	25	

IN DRAINAGE AND IN NONDRAINAGE AREAS, BY COUNTIES OR PARISHES, APR. 1, 1940--Continued

fourth or less in drainage enterprises. Data for minor civil divisions neither "drainage" nor "nondrainage" are included only in county total. See text, p. 2 and maps)

ST. FRANCIS-WHITE BASIN--Continued								YAZOO BASIN				
Missouri--Continued								The Basin	Mississippi			
Cape Girardeau	Dunklin	Mississippi	New Madrid	Pemiscot	Ripley	Scott	Stoddard		Bolivar	Coahoma		
2,159 244	2,870 2,027	1,215 1,215	2,581 2,084	2,811 2,205 15	1,594 186	1,512 578	3,045 610	52,555 21,517 8,244	9,010 8,029	5,514 3,048 715	1 2 3	
24,015 5,416	27,115 20,154	19,585 19,585	28,505 24,507	19,411 18,489 175	14,909 1,519	19,007 8,504	53,061 8,010	214,576 89,488 54,167	35,600 51,448	20,947 11,619 2,802	4 5 6	
81.0 90.4	82.6 81.8	52.5 52.5	68.6 70.0	77.0 76.9 68.2	82.2 90.3	71.6 69.8	76.9 68.2	74.0 75.4 74.5	75.1 75.7	71.1 68.3 77.6	7 8 9	
11 14	9 10	16 16	12 12	8 8 12	9 8	14 15	11 10	4 4 4	4 4	4 4 4	10 11 12	
2,481 280	5,145 2,215	1,668 1,668	2,972 2,586	2,781 2,607 19	1,767 198	1,566 712	5,524 1,017	57,484 23,445 8,844	9,581 8,490	6,235 5,511 780	13 14 15	
220,807 16,847	121,928 80,172	55,594 55,594	112,686 99,158	92,686 88,955 587	79,942 10,064	77,129 51,421	180,415 45,066	1,247,112 510,677 196,657	192,013 171,485	121,705 68,769 14,077	16 17 18	
95.1 96.5	90.4 89.4	71.9 71.9	85.6 86.4	91.0 90.9 86.4	81.1 96.1	85.5 86.0	89.1 85.7	80.9 80.7 79.7	79.8 80.1	80.5 78.7 84.9	19 20 21	
89 65	39 36	52 52	38 38	54 54 30	45 51	49 44	51 42	22 22 22	20 20	20 20 18 24	22 23 24	
YAZOO BASIN--Continued		BLACK RIVER BASIN										
Mississippi--Continued		The Basin	Arkansas					Louisiana (parishes)				
Tunica	Washington		The State	Ashley	Chicot	Desha	Drew	Lincoln	The State	Caldwell		Catahoula
5,776	5,828 4,988	54,150 5,457 11,159	12,881 5,411 1,185	2,400	2,944 2,008	2,885 2,606	2,110	2,544 787 407	21,269 1,025 9,874	1,017	1,674 858	1 2 3
14,986	25,791 24,246	226,154 29,476 81,354	76,241 24,727 5,400	20,446	12,285 8,961	15,586 15,695	18,262	11,650 2,171 1,520	147,915 4,749 75,954	16,111	27,569 16,859	4 5 6
74.5	75.6 75.1	71.7 71.1 70.0	75.2 71.0 70.5	76.8	70.9 71.4	71.2 72.1	78.6	71.2 66.9 67.4	70.8 71.5 70.0	81.2	75.4 77.2	7 8 9
4	5 5	7 5 7	6 5 5	9 6	4 4	5 5	9	5 5 4	7 5 8	16	16 20	10 11 12
3,925	6,597 5,552	40,280 7,762 15,545	15,250 6,547 1,486	2,755	5,545 2,422	5,405 5,074	2,556	3,171 1,051 525	25,060 1,215 11,857	1,158	1,914 966	13 14 15
71,862	152,488 115,539	989,464 188,332 511,765	574,611 159,585 32,417	75,519	81,964 61,720	87,459 79,745	61,585	70,284 18,102 11,774	614,853 28,787 279,548	52,577	49,897 26,018	16 17 18
77.5	80.8 81.4	84.6 85.7 85.7	86.6 85.6 88.2	88.1	85.3 86.1	84.0 85.0	87.7	88.7 88.2 86.9	85.4 84.7 85.2	92.5	86.3 89.0	19 20 21
18	21 21	25 24 25	25 24 22	27 20	25 25	26 26	26	22 17 22	25 24 24	26	26 27	22 23 24

TABLE 3.—SPECIFIED LIVESTOCK ON FARMS WITH PERCENTAGES AND AVERAGES,

(A drainage M.C.D. is a minor civil division of which three-fourths or more of the land is included in drainage enterprises; a nondrainage M.C.D. is such a division, one-

ITEM		BLACK RIVER BASIN—Continued								
		Louisiana (parishes)—Continued								
		Concordia	East Carroll	Franklin	Madison	Morehouse	Ouachita	Richland	Tensas	
HOGS AND PIGS OVER 4 MONTHS OLD										
Farms reporting, number:										
1	County total	1,146	2,159	4,589	1,805	2,605	1,499	3,590	1,617	
2	Drainage M.C.D.'s	1,026	1,026							
3	Nondrainage M.C.D.'s	542	404	1,055	775	1,892	458	2,826	787	
Number:										
4	County total	15,901	10,060	24,142	8,225	15,650	9,550	14,540	8,365	
5	Drainage M.C.D.'s	4,749	4,749							
6	Nondrainage M.C.D.'s	10,715	2,289	6,914	3,721	9,127	2,942	12,375	4,244	
Percent of all farms reporting:										
7	County total	62.8	74.4	74.8	71.5	69.5	59.6	69.7	68.2	
8	Drainage M.C.D.'s	71.5	71.5							
9	Nondrainage M.C.D.'s	70.7	79.7	69.8	70.5	68.8	50.9	70.2	71.5	
Average per farm reporting, number:										
10	County total	14	5	6	5	5	6	4	5	
11	Drainage M.C.D.'s	5	5							
12	Nondrainage M.C.D.'s	20	6	7	5	5	6	4	5	
CHICKENS ON HAND OVER 4 MONTHS OLD										
Farms reporting, number:										
13	County total	1,558	2,447	5,256	2,142	2,958	2,045	4,127	1,677	
14	Drainage M.C.D.'s	1,215	1,215							
15	Nondrainage M.C.D.'s	614	424	1,559	925	2,195	598	3,451	890	
Number:										
16	County total	51,605	54,924	135,257	49,757	65,035	55,188	107,169	37,466	
17	Drainage M.C.D.'s	28,787	28,787							
18	Nondrainage M.C.D.'s	24,546	7,678	32,658	20,010	44,280	14,768	90,543	19,717	
Percent of all farms reporting:										
19	County total	74.5	85.1	69.6	64.9	78.5	81.8	84.8	70.7	
20	Drainage M.C.D.'s	84.7	84.7							
21	Nondrainage M.C.D.'s	80.1	85.6	68.4	64.2	79.7	66.4	85.6	80.9	
Average per farm reporting, number:										
22	County total	25	22	25	25	22	26	26	22	
23	Drainage M.C.D.'s	24	24							
24	Nondrainage M.C.D.'s	40	18	24	22	20	25	26	22	
ITEM		RED RIVER BASIN—Con.		ATCHAFALAYA—MISSISSIPPI BASIN						
		Louisiana (parishes)—Continued		The Basin	Louisiana (parishes)					
		Rapides	Red River		Ascension	Assumption	Avoyelles	East Baton Rouge	Iberia	Iberville
HOGS AND PIGS OVER 4 MONTHS OLD										
Farms reporting, number:										
1	County total	2,489	1,460	21,564	829	536	4,114	1,095	1,008	471
2	Drainage M.C.D.'s	634	634	5,455	256		19			45
3	Nondrainage M.C.D.'s	786		2,408	175	251	598		42	257
Number:										
4	County total	26,589	5,854	129,875	5,106	2,232	28,650	5,056	5,364	5,127
5	Drainage M.C.D.'s	2,621	2,621	19,557	901		272			185
6	Nondrainage M.C.D.'s	5,269		14,855	729	1,771	2,226		300	1,629
Percent of all farms reporting:										
7	County total	75.9	62.4	74.2	58.8	61.0	78.5	59.1	76.6	65.6
8	Drainage M.C.D.'s	60.7	60.7	75.9	59.5		47.5			55.8
9	Nondrainage M.C.D.'s	67.9		62.1	55.6	65.9	77.6		65.6	65.2
Average per farm reporting, number:										
10	County total	11	4	6	4	7	7	5	5	7
11	Drainage M.C.D.'s	4	4	6	4		14			4
12	Nondrainage M.C.D.'s	7		6	4	7	6	7	7	6
CHICKENS ON HAND OVER 4 MONTHS OLD										
Farms reporting, number:										
13	County total	2,977	2,104	26,581	1,259	495	4,851	1,657	1,215	611
14	Drainage M.C.D.'s	955	955	4,151	587		85			85
15	Nondrainage M.C.D.'s	947		5,329	281	561	460		49	315
Number:										
16	County total	91,828	52,861	1,072,549	50,555	44,047	160,321	54,522	64,940	36,665
17	Drainage M.C.D.'s	20,111	20,111	175,925	15,669		1,872			4,762
18	Nondrainage M.C.D.'s	35,506		181,559	11,975	55,829	12,261		2,777	17,085
Percent of all farms reporting:										
19	County total	88.4	90.0	90.8	89.2	89.8	92.5	89.4	92.3	82.5
20	Drainage M.C.D.'s	89.8	89.8	90.8	89.0		87.5			69.2
21	Nondrainage M.C.D.'s	81.8		85.8	89.2	91.9	89.7		74.2	79.9
Average per farm reporting, number:										
22	County total	51	25	41	40	89	35	35	54	60
23	Drainage M.C.D.'s	22	22	45	35		55			57
24	Nondrainage M.C.D.'s	55		54	45	99	27		57	54

IN DRAINAGE AND IN NONDRAINAGE AREAS, BY COUNTIES OR PARISHES, APR. 1, 1940—Continued

fourth or less in drainage enterprises. Data for minor civil divisions neither "drainage" nor "nondrainage" are included only in county total. See text, p. 2 and maps)

RED RIVER BASIN												
The Basin	Arkansas				Louisiana (parishes)							
	The State	Lafayette	Little River	Miller	The State	Avoyelles	Bossier	Caddo	Grant	La Salle	Matchitoches	
25,944	4,925	1,622	1,471	1,830	19,021	4,114	2,363	3,550	1,079	570	3,396	1
5,960	590			590	5,570		337	1,555			1,044	2
4,017	677	122	305	250	5,340	396	697	458	329	44	628	3
162,887	24,321	8,729	7,255	9,557	159,566	28,630	16,756	15,065	10,751	11,066	24,125	4
22,366	2,370			2,370	19,996		2,494	7,423			7,458	5
22,970	3,812	555	1,352	1,425	19,658	2,226	3,791	1,639	1,578	1,866	3,289	6
72.7	71.8	74.5	75.1	67.4	72.9	78.5	76.7	70.1	75.8	81.0	69.5	7
69.8	76.5			76.5	69.2		63.5	75.8			66.1	8
74.0	77.0	81.7	76.8	71.6	73.5	77.6	66.9	69.4	68.0	89.8	71.2	9
7	5	5	5	5	7	7	7	4	10	19	7	10
6	6			6	6			5			7	11
6	5	4	4	6	6	6	5	4	5	42	5	12
29,170	5,946	1,858	1,724	2,364	25,224	4,851	2,774	4,418	1,315	673	4,114	15
4,723	424			424	4,299		423	1,708			1,233	14
4,779	795	116	565	522	3,966	480	759	580	457	46	757	15
796,574	169,177	50,942	49,585	68,850	627,397	160,321	67,791	105,849	31,060	18,191	101,476	16
105,256	12,579			12,579	92,677		8,975	33,396			30,295	17
126,506	19,811	2,310	7,889	9,612	106,695	12,261	19,189	14,090	9,187	1,249	17,213	18
88.5	86.8	85.5	88.0	87.0	89.0	92.5	90.1	87.5	92.3	95.6	84.2	19
88.3	85.1			85.1	85.3		79.5	85.5			80.4	20
88.1	90.2	87.2	89.4	92.3	87.7	89.7	94.6	87.9	90.5	93.9	85.8	21
27	28	27	29	29	27	35	24	24	24	27	25	22
22	30			30	22		21	20			25	23
28	25	20	22	50	27	27	25	24	21	27	25	24

ATCHAFALAYA-MISSISSIPPI BASIN—Continued

Louisiana (parishes)—Continued												
Jefferson	Lafourche	Plaquemines	Pointe Coupee	St. Bernard	St. Charles	St. James	St. John the Baptist	St. Landry	St. Martin	St. Mary	Terrebonne	West Baton Rouge
66	695	111	2,281	22	160	217	115	6,989	2,018	208	481	552
21	179	8	1,014	4	40			825	844		185	19
20	266	11	253	15	92	217	115			5	127	168
1,162	3,547	707	11,947	1,610	1,018	1,067	659	44,099	11,146	1,509	2,325	1,614
654	888	146	4,909	16	491			5,543	4,835		615	102
517	1,258	276	1,418	1,557	593	1,067	659			9	504	740
25.2	62.1	18.4	80.7	19.8	65.2	50.0	62.4	88.7	82.7	53.7	52.5	70.5
14.3	59.5	27.6	82.5	25.0	78.4			92.0	88.0		61.5	65.5
66.7	59.5	31.4	69.7	18.1	61.7	50.0	62.4			20.0	50.4	80.4
17	5	6	5	75	6	5	6	6	6	6	5	5
31	5	18	5	4	12			7			6	5
16	5	25	6	120	4	5	6			2	4	4
155	1,026	447	2,674	64	225	348	158	7,455	2,196	327	825	435
67	284	25	1,175	10	48			846	882		265	24
27	399	28	358	34	128	348	158			11	224	188
9,798	77,250	10,519	89,679	2,015	12,486	21,668	5,797	257,745	90,942	19,264	48,522	15,850
5,765	21,461	642	38,178	395	2,280			35,545	37,519		14,506	1,329
1,075	29,619	1,187	15,133	896	7,133	21,668	5,797			511	11,699	6,718
54.6	91.6	74.3	94.6	57.7	88.9	80.2	76.2	94.3	90.0	84.5	90.0	86.8
45.6	94.0	86.2	95.4	62.5	94.1			94.5	92.0		88.0	82.8
90.0	89.3	80.0	93.1	47.2	85.9	80.2	76.2			44.0	88.9	90.0
65	75	24	34	31	55	62	42	35	41	59	59	36
86	76	26	32	40	48			40	45		55	23
40	74	42	45	26	56	62	42			46	52	36

TABLE 4.—CORN, SORGHUMS, OATS, WINTER WHEAT, RICE, HAY, COTTON, AND SUGARCANE

(A drainage M.C.D. is a minor civil division of which three-fourths or more of the land is included in drainage enterprises; a nondrainage M.C.D. is such a division, one. This table is presented in two sections,

ITEM	THE ALLUVIAL AREA	ST. FRANCIS—WHITE BASIN												
		The Basin	Arkansas											
			The State	Arkansas	Clay	Craig-head	Critten-den	Cross	Greene	Inde-pend-ence	Law-rence	Lee	Missis-sippi	
CORN FOR ALL PURPOSES														
Farms reporting, number:														
1	County total	244,224	81,403	60,892	1,722	3,041	4,079	5,736	3,199	3,236	2,345	2,117	3,822	6,513
2	Drainage M.C.D.'s	73,942	29,904	18,561		1,220	2,587	2,579	160	1,397		795	598	6,005
3	Nondrainage M.C.D.'s	46,247	13,175	13,154	740			557	1,694		315		1,347	
Acres:														
4	County total	3,205,348	1,558,520	939,813	22,756	61,489	80,415	64,289	37,419	55,045	34,509	42,020	52,099	146,852
5	Drainage M.C.D.'s	1,064,121	602,269	354,741		24,423	57,593	29,028	1,411	26,792		17,537	6,566	136,165
6	Nondrainage M.C.D.'s	589,479	177,126	176,461	10,143			5,738	18,059		6,048		18,588	
CORN HARVESTED FOR GRAIN														
Farms reporting, number:														
7	County total	242,124	80,649	60,362	1,657	3,029	4,068	5,622	3,191	3,212	2,329	2,091	3,801	6,487
8	Drainage M.C.D.'s	73,540	29,776	18,437		1,211	2,582	2,578	159	1,378		792	597	5,977
9	Nondrainage M.C.D.'s	45,792	13,087	13,066	726			557	1,691		312		1,333	
Acres:														
10	County total	3,162,134	1,540,406	927,124	21,267	60,578	79,888	63,137	37,145	54,325	34,065	41,223	51,474	145,597
11	Drainage M.C.D.'s	1,054,092	596,477	351,345		24,113	57,335	28,887	1,554	26,404		17,547	6,545	134,910
12	Nondrainage M.C.D.'s	579,656	174,783	174,124	9,690			5,738	17,957		6,014		18,346	
Bushels:														
13	County total	59,740,045	29,646,389	17,172,038	285,218	1,278,436	1,572,115	1,547,335	609,857	1,049,106	688,367	731,614	779,418	3,287,565
14	Drainage M.C.D.'s	22,893,515	14,644,323	7,167,392		490,033	1,203,011	549,340	19,747	542,079		236,972	86,439	3,005,168
15	Nondrainage M.C.D.'s	9,532,916	2,948,803	2,917,623	138,264			167,317	352,304		132,155		307,613	
SORGHUMS FOR ALL PURPOSES EXCEPT SIRUP														
Farms reporting, number:														
16	County total	13,100	5,956	5,143	149	127	270	147	67	426	432	518	178	555
17	Drainage M.C.D.'s	3,191	1,532	1,220		51	75	32	6	93		201	32	349
18	Nondrainage M.C.D.'s	2,053	662	662	60				30		21		53	
Acres:														
19	County total	54,756	15,590	12,892	928	422	574	696	270	642	1,055	1,155	300	752
20	Drainage M.C.D.'s	8,446	3,419	2,552		78	189	275	102	157		369	51	745
21	Nondrainage M.C.D.'s	5,436	1,669	1,669	330				108		25		87	
SORGHUMS CUT FOR HAY, SILAGE, OR FODDER														
Farms reporting, number:														
22	County total	12,398	5,664	4,950	118	122	256	158	58	417	427	500	162	355
23	Drainage M.C.D.'s	3,036	1,471	1,198		49	75	75	3	90		194	31	349
24	Nondrainage M.C.D.'s	1,968	621	621	54				25		20		28	
Acres:														
25	County total	31,843	14,258	11,954	641	404	535	645	228	630	1,037	1,064	267	752
26	Drainage M.C.D.'s	7,531	2,942	2,282		70	158	247	7	153		230	50	745
27	Nondrainage M.C.D.'s	5,067	1,563	1,565	307				102		24		65	
OATS THRESHED OR CUT AND FED UNTHRESHED														
Farms reporting, number:														
28	County total	9,405	5,168	2,399	534	107	137	48	62	116	149	50	59	45
29	Drainage M.C.D.'s	2,165	980	323		41	75	21	14	15		36	14	42
30	Nondrainage M.C.D.'s	1,152	394	394	139			2	17		11		21	
OATS THRESHED														
Farms reporting, number:														
31	County total	6,359	3,588	1,360	490	56	28	28	27	40	46	5	21	32
32	Drainage M.C.D.'s	1,402	534	114		21	8	8	11	4		1	1	29
33	Nondrainage M.C.D.'s	729	237	237	116			2	6		2		10	
Acres:														
34	County total	217,216	78,845	57,392	31,240	534	371	1,073	904	330	498	64	902	1,262
35	Drainage M.C.D.'s	50,644	7,076	2,777		208	56	368	286	34		(?)	(?)	1,172
36	Nondrainage M.C.D.'s	39,650	14,725	14,725	9,452			(1)	396		(1)		570	
Bushels:														
37	County total	8,021,329	2,546,814	2,151,692	1,255,789	10,927	8,046	28,799	24,008	6,502	8,956	1,671	24,995	30,139
38	Drainage M.C.D.'s	1,888,787	158,485	71,350		5,184	2,884	7,909	10,440	370		(?)	(?)	26,219
39	Nondrainage M.C.D.'s	1,557,735	561,929	561,929	399,545			(1)	7,790		(1)		14,260	
WINTER WHEAT THRESHED														
Farms reporting, number:														
40	County total	3,901	3,851	379	40	130	28	3	4	39	52	6		5
41	Drainage M.C.D.'s	1,215	1,182	117		71	12	3		9		4		3
42	Nondrainage M.C.D.'s	36	30	50	7				3		7			
Acres:														
44	County total	104,989	103,744	5,850	501	2,560	304	175	51	564	761	40		14
45	Drainage M.C.D.'s	43,842	43,200	2,656		1,710	178	175		228		27		14
46	Nondrainage M.C.D.'s	598	495	495	104				41		123			
Bushels:														
46	County total	1,520,576	1,482,166	78,513	7,312	34,951	2,438	4,750	1,159	5,245	9,761	322		220
47	Drainage M.C.D.'s	651,971	629,891	36,581		24,471	1,119	4,750		2,291		244		220
48	Nondrainage M.C.D.'s	8,611	7,461		1,928				980		1,592			

1Data are included only in the State and basin totals.

2Data are omitted to avoid disclosures of individual operations, and are not included in the State or basin totals.

HARVESTED, IN DRAINAGE AND IN NONDRAINAGE AREAS, BY COUNTIES OR PARISHES, 1939

fourth or less in drainage enterprises. Data for minor civil divisions neither "drainage" nor "nondrainage" are included only in county total. See text, p. 2 and maps. the second section beginning on p. 42)

ST. FRANCIS-WHITE BASIN—Continued																		
Arkansas—Continued									Missouri									
Monroe	Phillips	Poinsett	Prairie	Randolph	St. Francis	White	Woodruff	The State	Butler	Cape Girardeau	Dunklin	Mississippi	New Madrid	Pemiscot	Ripley	Scott	Stoddard	
2,151 807 1,004	4,940 262 1,777	5,655 1,898	1,645 742	1,810 224 188	4,861 2,484	5,678 614	2,554 1,682	20,511 11,525 21	2,706 1,088	2,279 250	5,260 2,319	1,146 1,146	2,555 2,260	2,655 2,521 21	1,258 192	1,439 655	3,235 913	1 2 3
25,148 8,855 10,856	65,405 2,725 26,216	65,622 58,445	21,011 10,089	55,055 6,478 5,565	55,320 28,080	41,440 7,980	40,161 725 29,121	418,707 247,528 665	36,505 15,609	39,251 6,519	53,788 37,080	48,645 48,645	64,792 53,813	39,801 37,690 665	14,161 3,237	45,405 19,463	78,409 25,472	4 5 6
2,104 791 984	4,924 262 1,767	3,658 1,898	1,614 728	1,770 222 188	4,851 2,478	5,611 610	2,848 50 1,682	20,287 11,279 21	2,658 1,080	2,255 250	3,245 2,310	1,141 1,141	2,549 2,256	2,623 2,509 21	1,157 191	1,455 650	3,228 912	7 8 9
22,548 8,850 10,521	65,122 2,701 26,114	65,301 56,262	20,309 9,909	55,725 6,137 6,350	55,002 27,854	40,535 7,907	39,887 720 28,884	415,282 245,132 659	55,751 15,464	38,617 6,500	52,570 56,267	48,198 48,198	64,379 53,400	39,554 37,449 659	13,315 3,168	42,956 19,247	77,942 25,439	10 11 12
250,616 94,651 125,626	1,251,910 84,288 587,982	1,248,629 791,424	277,879 146,001	873,729 106,575 100,957	885,804 453,108	480,142 95,277	476,100 7,675 532,811	12,474,551 7,477,131 51,180	865,291 428,601	1,485,198 251,756	1,435,787 1,037,864	1,490,817 1,490,817	2,068,171 1,706,987	1,141,586 1,070,481 31,180	241,564 65,785	1,412,760 627,127	2,335,377 799,715	13 14 15
565 164 134	470 51 65	189 106	319 182	439 17 5	125 82	493 42	76 3 60	815 502	122 36	57 1	85 78	7 7	25 25	147 146	351 5	24 6	39 2	16 17 18
622 248 245	884 65 148	922 803	758 370	1,309 18 16	547 161	1,108 91	148 2 108	2,698 867	413 88	148 (1)	255 198	88 88	130 130	289 287	1,068 17	174 29	155 (1)	19 20 21
548 162 121	462 51 60	173 99	313 132	429 17 5	109 80	477 42	66 3 54	754 273	112 31	33 1	79 75	6 6	15 15	137 136	297 2	21 5	34 2	22 23 24
590 245 216	855 65 124	987 292	714 565	1,242 18 16	278 144	1,061 88	126 2 92	2,504 660	540 46	155 (1)	220 187	48 48	65 65	262 260	952 (1)	164 22	158 (1)	25 26 27
61 34 22	145 5 35	55 18	514 76	85 7 3	68 51	151 20	19 1 17	2,789 657	121 36	1,156 85	127 11	46 46	182 167	78 78	62 2	374 122	623 110	28 29 30
56 15 17	94 5 24	34 7	365 56	16 4 2	25 7	12 1	15 14	2,228 420	75 24	1,025 79	112 2	23 23	116 103	28 29	46 2	509 99	497 59	31 32 33
1,856 445 854	2,826 30 1,194	685 108	13,185 1,087	259 60 (1)	1,270 322	89 (1)	586 585	21,451 4,299	658 178	8,924 749	978 (1)	245 245	1,270 1,015	555 555	358 (1)	2,545 952	5,940 602	34 35 36
45,513 11,589 32,318	105,577 1,805 45,128	24,945 2,610	490,489 54,098	4,120 790 (1)	45,299 8,110	1,326 (1)	14,790 14,770	415,122 87,123	10,610 3,816	180,789 15,125	22,546 (1)	5,915 3,915	25,855 19,713	10,170 10,170	5,286 (1)	55,726 22,420	102,227 10,945	37 38 39
1 1	5 2	20 8	11 1	28 12 8	2 8	6 1	1 1	5,452 1,065	144 35	1,130 125	109 1	254 254	275 205	3 3	80 21	769 310	690 115	40 41 42
(1)	49	206 151	120 (1)	424 173 185	(1)	41 (1)	(1)	97,914 40,544	2,487 496	20,076 3,351	1,649 (*)	15,511 15,511	9,507 6,805	33 53	620 276	29,027 12,824	21,004 3,450	43 44 45
(1)	1,175	5,567 950	1,596 (*)	5,542 2,536 2,486	(1)	585 (1)	(1)	1,408,655 593,310	29,698 8,088	286,765 51,418	25,528 (*)	178,500 178,500	151,375 100,939	685 685	8,143 2,774	439,571 199,003	303,588 52,103	46 47 48

DRAINAGE AND AGRICULTURE

TABLE 4.—CORN, SORGHUMS, OATS, WINTER WHEAT, RICE, HAY, COTTON, AND SUGARCANE

(A drainage M.C.D. is a minor civil division of which three-fourths or more of the land is included in drainage enterprises; a nondrainage M.C.D. is such a division, one-

ITEM	YAZOO BASIN												
	The Basin	Mississippi											
		Bolivar	Coahoma	Holmes	Humphreys	Issaquena	Leflore	Quitman	Sharkey	Sunflower	Tunica	Washington	
CORN FOR ALL PURPOSES													
Farms reporting, number:													
1	County total	65,555	11,019	7,224	6,006	4,010	960	7,306	4,958	2,074	10,060	4,590	7,146
2	Drainage M.C.D.'s	26,815	9,792	4,101	639	2,868		2,556	1,094	210			6,288
3	Nondrainage M.C.D.'s	10,485		887		595	545	3,449			5,270	1,755	
Acres:													
4	County total	591,143	87,880	54,830	65,522	45,167	14,656	60,405	46,472	29,684	85,021	35,767	71,759
5	Drainage M.C.D.'s	245,340	80,102	32,500	5,890	26,295		24,986	24,986	11,517			64,250
6	Nondrainage M.C.D.'s	97,655		6,512		4,696	9,550	27,864		4,294	30,617	14,122	
CORN HARVESTED FOR GRAIN													
Farms reporting, number:													
7	County total	65,071	10,996	7,079	6,002	4,006	956	7,296	4,924	2,074	10,022	4,590	7,126
8	Drainage M.C.D.'s	26,735	9,772	4,078	639	2,562		2,522	1,094				6,288
9	Nondrainage M.C.D.'s	10,473		886		395	539	3,447		210	3,265	1,755	
Acres:													
10	County total	585,851	87,453	53,401	65,305	43,077	14,495	60,057	46,205	29,558	81,905	35,442	70,957
11	Drainage M.C.D.'s	245,653	79,745	32,127	5,890	26,264		24,844	24,844	11,515			63,468
12	Nondrainage M.C.D.'s	96,605		6,477		4,682	9,589	27,715		4,294	30,017	14,033	
Bushels:													
13	County total	11,057,492	1,905,542	1,006,456	915,267	636,690	272,469	1,234,505	787,900	525,010	1,642,090	792,752	1,541,051
14	Drainage M.C.D.'s	4,641,145	1,747,329	801,782	110,956	389,735		389,695	389,695	202,555			1,198,915
15	Nondrainage M.C.D.'s	1,806,778		120,162		59,442	165,943	542,687		68,017	561,704	290,823	
SORGHUMS FOR ALL PURPOSES EXCEPT SIRUP													
Farms reporting, number:													
16	County total	2,597	291	179	205	211	16	299	146	55	620	102	276
17	Drainage M.C.D.'s	880	241	118	18	125		84	36	1			258
18	Nondrainage M.C.D.'s	477		10		54	12	145			252	23	
Acres:													
19	County total	7,778	1,085	677	549	619	44	929	572	180	2,005	402	716
20	Drainage M.C.D.'s	2,967	940	440	158	444		271		65			649
21	Nondrainage M.C.D.'s	1,565		44		98	30	410		(*)	775	208	
SORGHUMS CUT FOR HAY, SILAGE, OR FODDER													
Farms reporting, number:													
22	County total	2,543	269	167	205	205	16	299	144	55	611	102	274
23	Drainage M.C.D.'s	845	221	112	18	118		84	36	1			256
24	Nondrainage M.C.D.'s	474		9		54	12	145		1	250	23	
Acres:													
25	County total	7,397	899	627	549	537	44	929	569	180	1,952	402	709
26	Drainage M.C.D.'s	2,691	755	431	158	369		271		65			642
27	Nondrainage M.C.D.'s	1,549		42		98	30	410		(*)	761	208	
OATS THRESHED OR CUT AND FED UNTHRESHED													
Farms reporting, number:													
28	County total	1,732	365	88	30	95	46	200	70	21	505	49	265
29	Drainage M.C.D.'s	690	305	55	6	60		40	40	6			208
30	Nondrainage M.C.D.'s	220		6		7	19	74		1	95	18	
OATS THRESHED													
Farms reporting, number:													
31	County total	1,457	307	69	18	66	45	170	60	14	455	47	206
32	Drainage M.C.D.'s	523	249	41	6	40		34	34	4			149
33	Nondrainage M.C.D.'s	178		6		5	19	59		1	70	18	
Acres:													
34	County total	84,520	14,356	4,055	1,271	3,906	4,849	11,682	2,419	1,460	22,940	3,141	14,461
35	Drainage M.C.D.'s	28,196	11,361	2,259	312	2,474		1,189	1,189	233			10,368
36	Nondrainage M.C.D.'s	11,905		390		589	2,141	4,196		(*)	3,608	979	
Bushels:													
37	County total	3,671,055	644,500	166,832	76,976	160,959	157,185	542,584	92,322	49,804	1,115,374	125,932	540,985
38	Drainage M.C.D.'s	1,210,585	508,434	90,809	19,756	108,500		40,932	40,932	2,564			439,630
39	Nondrainage M.C.D.'s	523,736		19,084		19,582	67,890	225,975		(*)	144,955	46,250	
WINTER WHEAT THRESHED													
Farms reporting, number:													
40	County total	61	22	5			1	7	2		15	5	8
41	Drainage M.C.D.'s	26	17	3					1				5
42	Nondrainage M.C.D.'s	6					1	2			3		
Acres:													
43	County total	1,201	642	46			(1)	105	(1)		161	58	106
44	Drainage M.C.D.'s	591	503	46					(*)				42
45	Nondrainage M.C.D.'s	103					(1)	(1)			26		
Bushels:													
46	County total	37,675	22,664	1,225			(1)	2,455	(1)		4,040	2,550	2,591
47	Drainage M.C.D.'s	21,140	19,064	1,225					(*)				851
48	Nondrainage M.C.D.'s	1,350					(1)	(1)			475		

1Data are included only in the State and basin totals.

2Data are omitted to avoid disclosures of individual operations, and are not included in the State or basin totals.

LOWER MISSISSIPPI VALLEY ALLUVIAL LANDS

HARVESTED, IN DRAINAGE AND IN NONDRAINAGE AREAS, BY COUNTIES OR PARISHES, 1939—Continued

fourth or less in drainage enterprises. Data for minor civil divisions neither "drainage" nor "nondrainage" are included only in county total. See text, p. 2 and maps)

BLACK RIVER BASIN																		
The Basin	Arkansas						Louisiana (parishes)											
	The State	Ashley	Chicot	Desha	Drew	Lincoln	The State	Caldwell	Catahoula	Concordia	East Carroll	Franklin	Madison	Morehouse	Ouachita	Richland	Tensas	
42,235 7,937 14,360	15,408 6,584 1,580	2,816 519	5,667 2,554	5,528 3,149	2,425 459	2,974 901 552	26,827 1,353 12,850	1,114 477	2,046 981	1,596 623	2,675 1,553 458	5,472 1,440	2,146 969	3,467 2,579	2,112 705	4,443 3,737	1,756 861	1 2 3
467,081 84,814 166,588	164,851 71,822 16,016	29,056 5,550	39,820 28,515	42,940 36,050	21,798 4,285	31,237 7,257 6,205	302,430 12,992 150,752	11,280 6,449	23,282 11,523	17,159 6,597	26,373 12,992 4,798	59,662 16,192	21,819 9,231	42,871 31,972	24,866 9,353	48,917 41,947	26,201 12,690	4 5 6
42,036 7,925 14,306	15,341 6,574 1,529	2,785 518	5,661 2,530	5,522 3,144	2,407 459	2,966 900 552	26,695 1,351 12,777	1,096 466	2,011 977	1,593 622	2,870 1,551 458	5,461 1,440	2,143 969	3,432 2,549	2,104 708	4,432 3,734	1,753 859	7 8 9
461,910 84,029 164,827	165,285 71,255 16,005	28,716 5,524	39,665 28,380	42,297 35,666	21,566 4,278	31,039 7,187 6,203	298,627 12,776 148,822	11,042 6,272	22,887 11,425	16,985 6,571	26,010 12,776 4,798	59,320 16,137	21,517 9,140	41,890 31,128	24,491 9,042	48,512 41,809	25,973 12,500	10 11 12
6,579,627 1,287,010 2,216,451	2,384,050 1,064,428 220,619	365,130 77,642	675,896 468,081	646,398 517,999	258,782	437,844 78,398 81,694	4,195,577 222,582 1,995,812	118,988 65,870	283,238 148,175	252,656 97,062	527,165 222,582 125,616	718,627 170,588	444,646 167,015	524,047 389,290	279,450 112,711	632,337 551,638	415,423 167,847	13 14 15
2,094 590 428	1,294 575 80	221 54	425 395	207 162	234 7	207 15 39	800 17 548	75 28	23 2	19 9	53 3	88 17	75 8	74 27	151 40	203 185	39 29	16 17 18
4,019 951 964	2,380 902 154	408 55	665 584	447 292	398 12	462 26 89	1,639 29 810	91 35	56 (*)	227 107	68 29 3	154 75	223 82	233 157	275 112	211 189	121 54	19 20 21
2,037 581 420	1,267 565 79	221 34	421 391	204 159	219 7	202 15 38	770 16 341	74 27	23 2	16 8	48 16 3	71 15	75 8	73 27	151 40	203 185	36 26	22 23 24
5,870 907 822	2,292 881 141	408 53	654 573	438 283	337 12	455 25 76	1,578 26 681	90 32	55 (*)	222 3	59 26 3	127 67	223 82	232 157	275 112	211 189	103 36	25 26 27
1,687 397 437	615 277 19	121 1	165 129	127 120	106 4	98 28 14	1,072 120 418	20 8	51 25	25 6	170 120 16	208 25	166 65	61 49	74 27	229 161	88 56	28 29 30
1,040 271 284	259 164 5	34	134 108	48 41	20 2	25 15 5	781 107 279	2 1	17 16	17 5	149 107 15	147 16	158 58	53 26	18 16	156 96	84 32 33	
43,859 10,955 11,690	15,875 8,488 280	1,521	7,209 4,356	5,818 3,563	307 (*)	1,218 789 280	29,486 2,467 11,410	(*) (*)	578 498	1,056 245	4,605 2,467 1,221	3,584 458	7,379 2,394	1,104 911	431 534	5,042 3,163	5,727 2,186	34 35 36
1,498,782 378,382 451,995	450,535 294,847 6,200	33,625	232,949 142,949	146,495 129,473	5,261 (*)	32,205 22,425 6,200	1,048,249 83,585 425,795	(*) (*)	18,525 15,525	31,466 8,976	179,549 83,585 58,539	119,568 16,964	260,622 81,087	40,556 35,591	12,466 9,446	174,817 118,000	210,680 81,865	37 38 39
5 5	5 5		1 1			2 2	2 2				2 2							40 41 42
17 17	17 17		(1) (1)			(1) (1)	(*) (*)				(*) (*)							43 44 45
240 240	240 240		(1) (1)			(1) (1)	(*) (*)				(*) (*)							46 47 48

DRAINAGE AND AGRICULTURE

TABLE 4.—CORN, SORGHUMS, OATS, WINTER WHEAT, RICE, HAY, COTTON, AND SUGARCANE

(A drainage M.C.D. is a minor civil division of which three-fourths or more of the land is included in drainage enterprises; a nondrainage M.C.D. is such a division, one-

ITEM	RED RIVER BASIN														
	The Basin	Arkansas				Louisiana (parishes)									
		The State	Lafa- yette	Little River	Miller	The State	Avoy- elles	Bossier	Caddo	Grant	La Salle	Natchi- toches	Rapides	Red River	
CORN FOR ALL PURPOSES															
Farms reporting, number:															
1	County total	29,186	5,780	1,980	1,658	2,142	25,556	5,051	2,586	4,565	1,182	615	4,445	2,945	2,189
2	Drainage M.C.D.'s	5,151	457			457	4,694		425	1,851			1,455		985
3	Nondrainage M.C.D.'s	4,766	774	124	558	292	5,992	495	694	610	405	42	769	959	
Acres:															
4	County total	351,189	75,916	26,307	22,655	26,954	275,273	61,455	55,622	49,169	11,525	4,646	46,264	40,619	27,985
5	Drainage M.C.D.'s	67,850	8,244			8,244	59,586		6,174	25,668			15,907		11,857
6	Nondrainage M.C.D.'s	65,955	10,305	1,504	5,610	5,189	55,652	6,665	8,279	7,170	4,475	463	8,691	20,009	
CORN HARVESTED FOR GRAIN															
Farms reporting, number:															
7	County total	28,536	5,658	1,954	1,659	2,065	22,878	5,023	2,486	4,270	1,165	527	4,422	2,821	2,164
8	Drainage M.C.D.'s	5,118	457			457	4,661		424	1,824			1,452		961
9	Nondrainage M.C.D.'s	4,517	759	124	352	265	3,778	493	609	598	405	42	782	851	
Acres:															
10	County total	345,552	74,246	25,687	22,410	26,149	269,506	61,296	52,518	48,165	11,324	4,050	45,742	38,440	27,791
11	Drainage M.C.D.'s	67,326	8,251			8,251	59,095		6,018	25,511			15,888		11,678
12	Nondrainage M.C.D.'s	62,651	9,932	1,470	5,474	2,888	52,799	6,653	7,518	7,073	4,471	453	8,438	18,195	
Bushels:															
13	County total	5,057,974	1,046,898	357,012	295,118	394,768	4,011,076	1,056,056	477,606	729,401	154,661	60,936	489,300	743,766	539,370
14	Drainage M.C.D.'s	1,157,288	184,968			184,968	972,320		120,222	478,489			182,001		191,608
15	Nondrainage M.C.D.'s	1,023,849	119,511	17,707	72,059	29,745	904,358	148,924	120,990	102,208	62,746	5,592	81,143	382,735	
SORGHUMS FOR ALL PURPOSES EXCEPT SIRUP															
Farms reporting, number:															
16	County total	2,547	876	186	308	382	1,871	11	281	488	95	17	422	251	126
17	Drainage M.C.D.'s	185	49			49	136		20	66			29		21
18	Nondrainage M.C.D.'s	472	212	12	87	113	260	2	66	31	6		121	34	
Acres:															
19	County total	6,628	2,481	555	710	1,216	4,147	18	741	1,647	205	19	866	430	221
20	Drainage M.C.D.'s	982	145			145	837		128	481			157		71
21	Nondrainage M.C.D.'s	1,219	525	48	173	304	694	(*)	198	48	59		308	81	
SORGHUMS CUT FOR HAY, SILAGE, OR FODDER															
Farms reporting, number:															
22	County total	2,259	804	176	300	328	1,455	8	266	471	68	17	361	143	121
23	Drainage M.C.D.'s	135	14			14	121		18	64			19		20
24	Nondrainage M.C.D.'s	440	201	12	85	104	289	2	63	27	6		115	26	
Acres:															
25	County total	5,615	2,054	531	688	840	3,561	16	705	1,527	172	19	735	191	200
26	Drainage M.C.D.'s	844	82			82	762		126	475			102		59
27	Nondrainage M.C.D.'s	1,115	488	48	170	270	627	(*)	184	44	59		293	47	
OATS THRESHED OR CUT AND FED UNTHRESHED															
Farms reporting, number:															
28	County total	698	278	89	69	120	420	9	88	67	25	9	37	146	59
29	Drainage M.C.D.'s	98	30			30	68		22	18			7		21
30	Nondrainage M.C.D.'s	89	35	7	11	17	54	2	11	7	3		11	20	
OATS THRESHED															
Farms reporting, number:															
31	County total	241	82	18	19	45	159	4	22	23	9	1	8	66	26
32	Drainage M.C.D.'s	70	23			23	47		17	15			1		16
33	Nondrainage M.C.D.'s	29	6	2	4		25	1		1	2		5	14	
Acres:															
34	County total	9,592	4,593	808	613	3,172	4,989	127	1,167	1,123	73	(*)	229	1,220	1,060
35	Drainage M.C.D.'s	4,148	1,549			1,549	2,599		973	681			(*)		945
36	Nondrainage M.C.D.'s	1,104	165	(*)	165		959	(*)		(*)	(*)		177	512	
Bushels:															
37	County total	284,154	129,940	24,934	17,421	87,585	154,214	3,725	39,782	38,057	1,307	(*)	3,451	35,608	34,284
38	Drainage M.C.D.'s	132,656	39,915			39,915	95,741		31,940	31,058			(*)		30,745
39	Nondrainage M.C.D.'s	35,737	4,350	(*)	4,350		29,587	(*)		(*)	(*)		3,055	20,137	
WINTER WHEAT THRESHED															
Farms reporting, number:															
40	County total	4	3		2	1	1			1					
41	Drainage M.C.D.'s	2	1			1	1			1					
42	Nondrainage M.C.D.'s														
Acres:															
43	County total	27	27		(*)	(*)	(*)			(*)					
44	Drainage M.C.D.'s	(*)	(*)			(*)	(*)			(*)					
45	Nondrainage M.C.D.'s														
Bushels:															
46	County total	495	495		(*)	(*)	(*)			(*)					
47	Drainage M.C.D.'s	(*)	(*)			(*)	(*)			(*)					
48	Nondrainage M.C.D.'s														

*Data are included only in the State and basin totals.

**Data are omitted to avoid disclosures of individual operations, and are not included in the State or basin totals.

HARVESTED, IN DRAINAGE AND IN NONDRAINAGE AREAS, BY COUNTIES OR PARISHES, 1939—Continued

fourth or less in drainage enterprises. Data for minor civil divisions neither "drainage" nor "nondrainage" are included only in county total. See text, p. 2 and maps)

The Basin	ATCHAPALAYA-MISSISSIPPI BASIN																			
	Louisiana (parishes)																			
	Ascension	Assumption	Avoynelles	East Baton Rouge	Iberia	Iberville	Jefferson	La-fourche	Plaquemines	Pointe Coupee	St. Bernard	St. Charles	St. James	St. John the Baptist	St. Landry	St. Martin	St. Mary	Terrebonne	West Baton Rouge	
26,117 4,087 5,461	1,324 595 285	453 307	5,051 495	1,426 50	1,161 61	681 91 376	101 34 23	1,089 297 451	179 24	2,675 1,148 351	51 9 28	228 49 136	390 390	166 166	7,399 853	2,259 881	315 15	715 224 171	478 28 204	1 2 3
437,415 65,868 82,155	16,971 4,108 4,288	21,290 15,323	61,453 6,665	14,916 1,065	36,246 2,778	19,928 3,001 9,231	1,282 410 512	33,147 9,622 14,108	1,246 258	38,446 18,174 3,943	416 47 269	5,725 1,346 3,293	10,147 10,147	4,943 4,943	88,717 8,572	36,499 10,586	14,264 329	19,052 5,045 3,674	12,727 1,892 2,656	4 5 6
25,832 5,986 5,409	1,321 595 280	425 302	5,025 495	1,582 27	1,155 61	667 78 375	47 13 7	1,085 293 451	113 15	2,674 1,147 351	44 4 26	211 49 151	390 390	187 187	7,395 853	2,252 878	313 15	702 225 171	478 28 204	7 8 9
430,415 62,807 80,810	16,744 4,096 4,092	20,402 15,149	61,296 6,655	15,777 912	55,914 2,777	19,592 2,751 9,220	407 96 55	33,001 9,514 14,080	901 171	38,103 18,014 3,943	375 20 260	5,354 1,346 3,094	10,087 10,087	4,599 4,599	88,502 8,572	36,317 10,554	14,186 321	18,272 4,840 3,673	12,606 1,892 2,656	10 11 12
7,398,568 1,165,349 1,537,055	261,946 65,057 67,188	397,122 304,981	1,056,036 148,924	182,810 25,717	558,496 59,594	394,895 51,804 196,085	10,098 2,705 1,140	652,950 216,977 248,399	25,834 4,185	898,806 517,404 81,991	9,535 930 6,010	94,552 22,912 59,685	187,185 187,185	77,192 77,192	1,455,753 145,670	562,100 197,840	249,863 9,335	329,725 92,782 63,039	215,967 25,551 41,924	13 14 15
106 4 24	9 1 4	11 2	33 2	6 1	1 1	5 1	2 1	4 2	5 2	17 2	2 2	5 2	2 2	17 2	2 2	7 2	5 2	1 2	16 17 18	
741 147 15	9 (1) 3	18 (1)	511 (1)	10 (1)	(1) (1)	13 (1)	(1) (1)	6 (1)	95 (1)	(1) (1)	52 (1)	71 (1)	4 (1)	(1) (1)	(1) (1)	(1) (1)	(1) (1)	(1) (1)	(1) (1)	19 20 21
95 4 15	7 1 4	8 2	29 2	6 1	1 1	5 1	2 1	5 1	2 2	16 2	2 2	5 2	2 2	16 2	2 2	7 2	3 2	1 2	22 23 24	
723 147 12	5 (1) 5	16 (1)	301 (1)	10 (1)	(1) (1)	13 (1)	(1) (1)	5 (1)	95 (1)	(1) (1)	51 (1)	71 (1)	4 (1)	(1) (1)	(1) (1)	(1) (1)	(1) (1)	(1) (1)	(1) (1)	25 26 27
120 10 12	19 2 5	1 1	9 2	55 1	1 1	1 1	1 1	1 1	10 5	1 1	2 1	3 1	1 1	14 1	1 1	2 1	1 1	1 1	28 29 30	
35 4 1	3 1	4 1	19 1	1 1	1 1	1 1	1 1	1 1	5 4	1 1	1 1	1 1	1 1	1 1	1 1	1 1	1 1	1 1	31 32 33	
945 175	8 (a)	127 (a)	412 (a)	1 (a)	1 (a)	1 (a)	1 (a)	1 (a)	298 175	(b) (b)	1 (b)	1 (b)	1 (b)	1 (b)	1 (b)	1 (b)	1 (b)	1 (b)	54 55 56	
18,291 5,500	70 (c)	5,725 (c)	7,796 (c)	1 (c)	1 (c)	1 (c)	1 (c)	1 (c)	6,700 5,500	(d) (d)	1 (d)	1 (d)	1 (d)	1 (d)	1 (d)	1 (d)	1 (d)	1 (d)	37 38 39	
																			40 41 42	
																				43 44 45
																				46 47 48

TABLE 4.—CORN, SORGHUMS, OATS, WINTER WHEAT, RICE, HAY, COTTON, AND SUGARCANE

(A drainage M.C.D. is a minor civil division of which three-fourths or more of the land is included in drainage enterprises; a nondrainage M.C.D. is such a division, one—
This table is presented in two sections,

ITEM	THE ALLUVIAL AREA	ST. FRANCIS-WHITE BASIN												
		The Basin	Arkansas											
			The State	Arkansas	Clay	Craig-head	Crittenden	Cross	Greene	Independence	Lawrence	Lee	Mississippi	
RICE (ROUGH OR PADDY) THRESHED														
Farms reporting, number:														
1	County total	1,706	1,254	1,253	603	14	83		76	2		8	12	
2	Drainage M.C.D.'s	114	84	83		12			52	2		8		
3	Nondrainage M.C.D.'s	279	217	217	142				5				11	
Acres:														
4	County total	162,993	132,276	132,276	64,126	1,897	6,034		8,582	(²)		958	1,825	
5	Drainage M.C.D.'s	12,279	9,495	9,495		1,548			5,575	(²)		958		
6	Nondrainage M.C.D.'s	34,643	26,862	26,862	16,824				1,007				1,639	
Barrels (162-lb.):														
7	County total	2,298,652	1,852,694	1,852,694	816,628	25,818	86,000		137,078	(²)		12,811	24,916	
8	Drainage M.C.D.'s	180,005	144,409	144,409		21,209			87,789	(²)		12,811		
9	Nondrainage M.C.D.'s	489,678	376,746	376,746	223,090				15,088				21,861	
ALL HAY, EXCLUSIVE OF SORGHUMS														
Farms reporting, number:														
10	County total	90,190	52,248	37,091	1,164	2,478	3,292	1,706	1,578	2,702	2,120	1,983	2,133	3,085
11	Drainage M.C.D.'s	27,956	18,592	11,016		995	2,059	947	132	980		741	361	2,945
12	Nondrainage M.C.D.'s	13,024	6,039	6,028	467			15	646		266		516	
Acres:														
13	County total	1,269,247	729,503	479,954	19,469	31,264	29,106	36,532	19,377	29,775	23,160	28,751	26,900	37,356
14	Drainage M.C.D.'s	417,432	245,569	131,756		12,369	14,396	20,458	2,007	10,576		12,711	3,194	34,884
15	Nondrainage M.C.D.'s	205,284	91,432	91,306	7,625			2,670	8,877		3,429		8,849	
WILD HAY														
Acres:														
16	County total	65,260	30,029	28,076	1,526	170	281	119	14	357	2,092	2,940	95	43
17	Drainage M.C.D.'s	8,931	2,251	1,848		30	61	60	6	59		1,346	30	43
18	Nondrainage M.C.D.'s	7,995	5,741	5,741	160				8		153		10	
COTTON														
Farms reporting, number:														
19	County total	237,263	78,976	62,540	1,495	2,780	4,147	6,234	3,252	3,227	2,115	2,013	4,083	7,684
20	Drainage M.C.D.'s	77,419	32,810	20,175		1,231	2,644	2,845	134	1,404		812	619	7,075
21	Nondrainage M.C.D.'s	45,508	15,811	15,789	690			605	1,777		318		1,536	
Acres:														
22	County total	3,213,766	1,349,055	960,119	13,581	41,673	64,424	101,019	43,122	36,042	21,647	32,197	59,406	183,888
23	Drainage M.C.D.'s	1,295,672	708,632	376,913		19,202	48,214	47,481	980	20,035		17,570	6,596	168,195
24	Nondrainage M.C.D.'s	601,848	214,513	213,868	6,153			9,777	25,928		4,514		24,761	
Bales:														
25	County total	2,714,006	1,226,551	793,775	6,448	35,064	56,438	98,550	36,708	30,200	11,992	20,758	39,503	200,445
26	Drainage M.C.D.'s	1,250,623	753,738	374,497		16,551	43,906	45,092	485	18,027		12,127	4,190	182,916
27	Nondrainage M.C.D.'s	470,994	155,372	154,706	2,880			9,967	24,579		3,071		19,194	
SUGARCANE FOR SIRUP														
Farms reporting, number:														
28	County total	9,747	34	34									21	
29	Drainage M.C.D.'s	670	17	17									17	
30	Nondrainage M.C.D.'s	1,619	7	7										
Acres:														
31	County total	9,625	15	15									10	
32	Drainage M.C.D.'s	740	8	8									8	
33	Nondrainage M.C.D.'s	2,002	2	2										
Gallons:														
34	County total	1,804,071	1,380	1,380									790	
35	Drainage M.C.D.'s	95,995	433	433									433	
36	Nondrainage M.C.D.'s	423,543	298	298										
SUGARCANE FOR SUGAR OR SALE TO MILLS														
Farms reporting, number:														
37	County total	8,677												
38	Drainage M.C.D.'s	1,867												
39	Nondrainage M.C.D.'s	2,159												
Acres:														
40	County total	205,772												
41	Drainage M.C.D.'s	22,330												
42	Nondrainage M.C.D.'s	68,503												
Tons:														
43	County total	4,271,558												
44	Drainage M.C.D.'s	418,243												
45	Nondrainage M.C.D.'s	1,519,690												

²Data are omitted to avoid disclosures of individual operations, and are not included in the State or basin totals.
³Three-eighths of 1 acre.

DRAINAGE AND AGRICULTURE

TABLE 4.—CORN, SORGHUMS, OATS, WINTER WHEAT, RICE, HAY, COTTON, AND SUGARCANE

(A drainage M.C.D. is a minor civil division of which three-fourths or more of the land is included in drainage enterprises; a nondrainage M.C.D. is such a division, one-

ITEM	YAZOO BASIN											
	The Basin	Mississippi										
		Bolivar	Coahoma	Holmes	Humphreys	Issaquena	Leflore	Quitman	Sharkey	Sunflower	Tunica	Washington
RICE (ROUGH OR PADDY) THRESHED												
Farms reporting, number:												
1 County total												
2 Drainage M.C.D.'s												
3 Nondrainage M.C.D.'s												
Acres:												
4 County total												
5 Drainage M.C.D.'s												
6 Nondrainage M.C.D.'s												
Barrels (162-lb.):												
7 County total												
8 Drainage M.C.D.'s												
9 Nondrainage M.C.D.'s												
ALL HAY, EXCLUSIVE OF SORGHUMS												
Farms reporting, number:												
10 County total	10,911	2,391	987	870	716	152	937	925	448	2,029	542	914
11 Drainage M.C.D.'s	4,701	2,090	592	21	426			502	260			810
12 Nondrainage M.C.D.'s	1,695		74		85	98	541		47	679	171	
Acres:												
13 County total	280,672	48,478	31,620	10,045	11,276	3,152	21,858	20,598	4,951	37,598	16,528	24,568
14 Drainage M.C.D.'s	101,694	42,624	17,510	1,246	6,958			10,261	2,591			20,504
15 Nondrainage M.C.D.'s	41,551		5,101		1,110	1,548	10,517		555	15,460	7,060	
Acres:												
16 County total	675	55	1	587	15	95	15	21	15	82		9
17 Drainage M.C.D.'s	159	19	1	100				10				9
18 Nondrainage M.C.D.'s	118				8	95	15					
COTTON												
Farms reporting, number:												
19 County total	68,577	11,744	7,600	5,954	4,169	1,116	7,470	5,138	2,138	10,682	4,959	7,627
20 Drainage M.C.D.'s	28,179	10,565	4,378	662	2,421			2,676	1,116			6,561
21 Nondrainage M.C.D.'s	10,825		891		407	554	5,525		220	3,396	1,882	
Acres:												
22 County total	918,509	160,115	105,599	55,920	60,792	19,665	94,059	62,525	36,050	158,651	60,514	104,889
23 Drainage M.C.D.'s	384,972	140,591	65,008	8,105	55,423			32,966	13,676			91,403
24 Nondrainage M.C.D.'s	156,955		10,882		6,166	12,235	42,597		5,796	56,385	22,874	
Bales:												
25 County total	822,686	147,158	100,761	40,359	49,456	12,935	89,921	60,261	31,841	134,638	62,672	92,751
26 Drainage M.C.D.'s	345,184	126,717	59,148	8,077	29,186			29,078	12,001			79,977
27 Nondrainage M.C.D.'s	141,159		11,556		4,558	7,654	42,082		4,778	47,791	22,980	
SUGARCANE FOR SIRUP												
Farms reporting, number:												
28 County total	994	14	8	804	15	6	46	12	42	30		19
29 Drainage M.C.D.'s	156	11	5	77	11			1	55			18
30 Nondrainage M.C.D.'s	49				1	5	65		1	7		
Acres:												
31 County total	440	9	11	319	6	5	21	10	25	24		10
32 Drainage M.C.D.'s	70	8	4	25	(*)	4		(*)	20			9
33 Nondrainage M.C.D.'s	19					4	12		(*)	5		
Gallons:												
34 County total	43,028	628	734	32,603	483	610	2,175	1,011	2,500	1,639		849
35 Drainage M.C.D.'s	5,595	559	311	2,415	405			(*)	1,090			817
36 Nondrainage M.C.D.'s	1,966				(*)	485	1,225		(*)	256		
SUGARCANE FOR SUGAR OR SALE TO MILLS												
Farms reporting, number:												
37 County total												
38 Drainage M.C.D.'s												
39 Nondrainage M.C.D.'s												
Acres:												
40 County total												
41 Drainage M.C.D.'s												
42 Nondrainage M.C.D.'s												
Tons:												
43 County total												
44 Drainage M.C.D.'s												
45 Nondrainage M.C.D.'s												

*Data are included only in the State and basin totals.

**Data are omitted to avoid disclosures of individual operations, and are not included in State or basin totals.

LOWER MISSISSIPPI VALLEY ALLUVIAL LANDS

HARVESTED, IN DRAINAGE AND IN NONDRAINAGE AREAS, BY COUNTIES OR PARISHES, 1939—Continued

fourth or less in drainage enterprises. Data for minor civil divisions neither "drainage" nor "nondrainage" are included only in county total. See text, p. 2 and maps)

BLACK RIVER BASIN																		
The Basin	Arkansas						Louisiana (parishes)											
	The State	Ashley	Chicot	Deaha	Drew	Lincoln	The State	Caldwell	Catahoula	Concordia	East Carroll	Franklin	Madison	Morehouse	Ouachita	Richland	Tensas	
5	1				1		2							2				1
1							1							1				
	(a)				(a)		(a)							(a)				
							(a)							(a)				
	(a)				(a)		(a)							(a)				
							(a)							(a)				
9,799	5,124	908	1,064	951	951	1,270	4,675	295	446	252	461	1,041	325	290	545	580	440	10
2,216	2,032		916	850		266	184				184							11
2,096	384	46			70	268	1,712	108	76	115	47	223	135	206	103	458	241	12
125,444	66,997	14,248	13,211	14,095	8,656	16,789	58,447	3,070	3,122	4,309	5,338	8,066	6,779	5,988	5,838	6,603	9,334	13
26,895	24,287	9,093	11,722			5,472	2,606				2,606							14
30,516	4,189	1,219			444	2,526	26,527	1,005	1,549	1,882	1,579	1,969	3,030	4,769	3,465	4,415	2,668	15
7,207	6,084	3,004	274	56	1,778	972	1,125	135	75	35	96	2	70	62	509	21	122	16
197	138		21	56		61	59				59							17
551	6					6	545		11	21	7		67	22	395	20	2	18
45,945	16,151	2,805	3,874	3,680	2,597	3,377	27,814	991	2,043	1,647	2,829	5,500	2,370	3,446	2,108	4,640	2,240	19
8,474	7,059		2,611	3,280	469	1,168	1,415				1,415							20
14,980	1,604	558				579	13,376	484	997	688	501	1,467	1,027	2,574	796	3,838	1,004	21
486,195	199,395	36,064	47,284	46,506	23,551	44,190	288,800	8,527	16,748	15,566	31,721	55,550	24,965	36,877	22,183	50,540	26,543	22
102,250	85,755		32,747	39,754		13,254	16,475				16,475							23
165,730	22,874	9,998			5,432	7,444	142,856	5,256	8,338	5,706	5,141	15,465	10,798	27,265	9,827	42,419	12,661	24
348,405	128,519	26,619	33,216	30,160	13,361	25,163	219,884	5,961	11,667	11,112	26,430	40,308	21,802	31,382	13,661	34,459	23,102	25
68,347	55,277		22,672	24,861		7,744	13,070				13,070							26
128,181	16,721	7,932			4,181	4,608	111,460	4,312	5,944	3,843	5,018	11,102	9,847	23,722	7,630	29,669	10,373	27
2,410	458	268	54	17	86	33	1,952	385	153	8	20	294	38	512	441	244	57	28
71	67		49	17		1	4				4							29
987	28	27			1		959	115	68	2	8	146	2	236	108	221	55	30
1,270	208	127	23	7	40	11	1,062	210	74	5	10	165	18	100	310	151	39	31
29	27		20	7		(*)	2				2							32
577	13	15			(*)		564	73	29	(*)	2	99	(*)	68	140	114	36	33
152,979	19,220	10,543	3,458	265	3,990	1,166	135,759	29,658	12,742	804	1,058	19,785	2,300	11,212	33,677	18,178	4,365	34
5,819	5,434		3,171	263		(*)	385				385							35
74,280	1,058	1,058			(*)		75,222	9,446	5,574	(*)	335	8,555	(*)	7,991	20,847	16,209	4,015	36
																		37
																		38
																		39
																		40
																		41
																		42
																		43
																		44
																		45

DRAINAGE AND AGRICULTURE

TABLE 4.—CORN, SORGHUMS, OATS, WINTER WHEAT, RICE, HAY, COTTON, AND SUGARCANE

(A drainage M.C.D. is a minor civil division of which three-fourths or more of the land is included in drainage enterprises; a nondrainage M.C.D. is such a division, one-

ITEM	RED RIVER BASIN														
	The Basin	Arkansas				Louisiana (parishes)									
		The State	Lafayette	Little River	Miller	The State	Avoyelles	Bossier	Caddo	Grant	La Salle	Natchitoches	Rapides	Red River	
RICE (ROUGH OR PADDY) THRESHED															
Farms reporting, number:															
1	County total	15				15	8				1	3	5		
2	Drainage M.C.D.'s														
3	Nondrainage M.C.D.'s	2				2							2		
Acres:															
4	County total	1,176				1,176	679				(*)	1	496		
5	Drainage M.C.D.'s														
6	Nondrainage M.C.D.'s												(*)		
Barrels (162-lb.):															
7	County total	15,812				15,812	9,655				(*)	8	6,151		
8	Drainage M.C.D.'s														
9	Nondrainage M.C.D.'s												(*)		
ALL HAY, EXCLUSIVE OF SORGHUMS															
Farms reporting, number:															
10	County total	7,137	2,209	676	773	760	4,928	809	585	951	251	184	989	905	274
11	Drainage M.C.D.'s	718	116			116	602		68	200			191	143	
12	Nondrainage M.C.D.'s	1,307	430	25	197	208	877	95	213	50	53	51	220	217	
Acres:															
13	County total	95,718	31,589	7,507	14,677	9,596	64,129	8,593	9,238	11,733	3,581	759	12,320	11,142	6,765
14	Drainage M.C.D.'s	24,033	3,522			3,522	20,511		3,494	6,522			4,982	5,513	
15	Nondrainage M.C.D.'s	18,667	4,517	341	3,203	973	14,150	2,508	1,592	1,055	2,450	73	3,145	3,327	
WILD HAY															
Acres:															
16	County total	11,576	3,772	855	965	1,952	7,804	622	385	1,142	297	206	2,808	2,128	216
17	Drainage M.C.D.'s	2,666	1,006			1,006	1,660		81	267			1,129	185	
18	Nondrainage M.C.D.'s	2,063	352	11	251	110	1,711	3	61		179		604	864	
COTTON															
Farms reporting, number:															
19	County total	28,041	5,711	1,989	1,599	2,123	22,350	4,860	2,617	4,170	974	444	4,422	2,645	2,198
20	Drainage M.C.D.'s	5,305	479			479	4,826		516	1,855			1,459	996	
21	Nondrainage M.C.D.'s	4,770	774	123	344	307	3,996	483	662	552	414	39	821	1,025	
Acres:															
22	County total	337,473	93,166	33,397	24,923	34,846	244,307	32,599	38,143	62,478	7,616	2,054	45,692	25,590	30,135
23	Drainage M.C.D.'s	81,593	10,779			10,779	70,614		10,544	31,812			15,118	13,340	
24	Nondrainage M.C.D.'s	58,547	12,685	1,797	6,932	3,956	45,862	3,263	6,751	7,939	3,662	207	10,589	15,452	
Bales:															
25	County total	233,180	53,633	18,686	13,394	21,553	179,547	25,076	28,337	48,776	5,024	1,202	30,798	21,874	18,460
26	Drainage M.C.D.'s	73,870	8,870			8,870	65,000		9,728	32,311			12,677	10,284	
27	Nondrainage M.C.D.'s	42,203	6,667	1,139	3,889	1,639	35,536	2,525	4,578	5,756	3,108	152	6,644	12,775	
SUGARCANE FOR SIRUP															
Farms reporting, number:															
28	County total	3,896	64	43	6	15	3,832	693	354	281	338	248	928	784	206
29	Drainage M.C.D.'s	272					272		12	113			128	19	
30	Nondrainage M.C.D.'s	435	4	1	3		431	54	29	52	49	3	110	154	
Acres:															
31	County total	5,563	42	33	4	5	3,521	781	269	169	434	121	589	1,016	142
32	Drainage M.C.D.'s	190					190		26	53			81	20	
33	Nondrainage M.C.D.'s	1,019	2	(*)	2		1,017	86	26	15	257	1	89	543	
Gallons:															
34	County total	723,552	2,749	2,302	160	287	720,603	197,803	19,055	17,397	103,860	19,468	68,474	281,777	12,771
35	Drainage M.C.D.'s	23,596					23,596		4,212	9,066			8,370	1,948	
36	Nondrainage M.C.D.'s	290,572	86	(*)	88		290,484	4,211	1,244	2,390	83,032	317	8,127	191,165	
SUGARCANE FOR SUGAR OR SALE TO MILLS															
Farms reporting, number:															
37	County total	333					333	194	1					138	
38	Drainage M.C.D.'s	1					1		1						
39	Nondrainage M.C.D.'s	183					183	48						155	
Acres:															
40	County total	5,872					5,872	3,280	(*)					2,592	
41	Drainage M.C.D.'s	(*)					(*)		(*)						
42	Nondrainage M.C.D.'s	2,982					2,982	424						2,558	
Tons:															
43	County total	145,862					145,862	66,832	(*)					79,030	
44	Drainage M.C.D.'s	(*)					(*)		(*)						
45	Nondrainage M.C.D.'s	87,417					87,417	8,505						78,912	

*Data are included only in the State and basin totals.

**Data are omitted to avoid disclosures of individual operations, and are not included in State or basin totals.

LOWER MISSISSIPPI VALLEY ALLUVIAL LANDS

HARVESTED, IN DRAINAGE AND IN NONDRAINAGE AREAS, BY COUNTIES OR PARISHES, 1939—Continued

fourth or less in drainage enterprises. Data for minor civil divisions neither "drainage" nor "nondrainage" are included only in county total. See text, p. 2 and maps)

ATCHAFALAYA-MISSISSIPPI BASIN																			
The Basin	Louisiana (parishes)																		
	Ascension	Assumption	Avoyelles	East Baton Rouge	Iberia	Iberville	Jefferson	La-fourche	Plaquemines	Pointe Coupee	St. Bernard	St. Charles	St. James	St. John the Baptist	St. Landry	St. Martin	St. Mary	Terrebonne	West Baton Rouge
454	12	2	8		18	14		1	55			1	39	5	218	45	14		2
30	1					18									6	10			
59	4	1			5								59	5			7		
29,206	2,787	(1)	679		3,525	1,241		(1)	431			(1)	3,446	732	8,887	3,575	2,828		(1)
2,277	(2)					856							3,446	732	810	611			
7,781	751	(2)			1,242											1,610			
426,800	49,965	(1)	9,653		44,796	20,245		(1)	5,358			(1)	60,231	15,327	122,960	49,551	26,390		(1)
80,285	(2)					12,810							60,231	15,327	11,200	6,275			
112,932	14,284	(2)			15,755											7,335			
10,095	330	252	809	662	754	369	65	695	63	998	34	119	276	94	2,328	1,313	154	512	269
1,929	137			20		48	12	194	1	298	7	56			700	310		148	18
1,887	66	180	93		59	188	19	279	22	267	26	78	276	94			1	128	111
87,910	2,900	4,290	8,593	10,791	6,479	4,927	892	7,367	885	7,546	198	1,228	3,697	1,460	7,673	9,338	4,569	3,456	1,601
19,243	673		2,893	2,893		1,542	67	3,390	(2)	3,216	49	674	3,697	1,460	2,478	3,048		971	242
21,518	894	3,481	2,508	928	1,656	304	2,692	268	1,564	148	536	3,697	1,460			(2)	653	549	549
13,775	255	92	622	3,211	3,300	235	469	325	569	1,409	118	58	20	91	930	1,742	84	67	178
3,898	65			2,024		17	17	103		1,340	39				19	46		28	17
1,520	103	34	3	258	200	175	112	220			78	43	20	91			16	16	167
17,724	97	1	4,860	710	351	166	2	9		2,359					7,165	1,800	9		215
2,651	36		10		10	6	2			939					815	843			146
1,122	4	1	483		1	149				338									
120,534	309	(1)	32,599	3,959	1,612	625	(1)	965		15,211					54,237	9,947	126		917
16,445	90		75	75	(2)	19	(2)			6,475					4,936	4,850			642
6,123	12	(2)	3,268		570	227				1,636									
83,206	154	(1)	25,076	1,214	1,066	248	(1)	444		9,459					38,994	6,212	25		306
9,494	50		35	35	(2)	6	(2)			3,899					2,498	2,996			224
4,079	5	(2)	2,525		227					1,098									
2,413	43	15	693	159	258	12	3	12		116		1	7	4	930	102	30	25	3
154	2			2	2	8		3		51				4	80	6		8	29
141	25	10	54		25		2	5					7	4				5	30
4,335	79	77	781	107	957	144	18	158		106		(2)	25	17	730	237	648	240	13
445	(1)		(1)	(1)	(1)	29	(2)	65		39			25	17	57	14		173	32
364	18	42	86	74	74			71					25	17				4	35
885,532	8,262	19,829	197,805	21,650	158,808	29,871	1,699	32,975		25,071		(2)	2,377	3,440	180,196	20,054	138,639	43,253	1,425
62,552	(1)		(1)	(1)	(1)	6	(2)	5,200		3,209			2,377	3,440	4,985	1,067		29,050	35
54,292	2,185	7,801	4,211	9,124	7,501			16,675					2,377	3,440			980		36
8,544	578	366	194	52	1,089	481	7	681	5	1,132	1	109	273	126	547	1,811	294	419	37
1,866	194			4		59		177	1	402		35			144	686		137	38
1,976	86	251	48		59	239	7	282		276	1	45	273	126			3	104	39
199,900	8,385	26,387	3,280	629	26,007	15,762	65	19,182	33	12,342	(2)	2,940	10,356	6,446	2,372	17,293	21,508	15,308	11,607
22,330	952			385	2,682	2,682		2,035	(2)	5,510		1,659	10,356	6,446	479	5,596		2,463	2,570
65,521	2,939	19,445	424		2,035	5,218	63	13,055		1,280	(2)	430	10,356	6,446		90	2,268	1,472	42
4,125,696	149,800	595,513	66,832	12,269	533,137	349,724	438	465,061	278	236,991	(2)	46,385	211,364	124,972	46,486	304,099	465,481	297,751	215,115
413,243	13,185		8,620	8,620		56,910		49,598	(2)	101,729		27,475	211,364	124,972	6,152	56,975		46,422	49,179
1,432,273	57,491	439,802	8,505		46,189	112,376	438	328,823		27,057	(2)	6,861	211,364	124,972		1,980		44,180	22,235

DRAINAGE AND AGRICULTURE

TABLE 5.—PROPORTIONS OF FARMS REPORTING AND OF HARVESTED CROPLAND USED FOR CORN, SORGHUMS, OATS, WINTER WHEAT, RICE, HAY,

(A drainage M.C.D. is a minor civil division of which three-fourths or more of the land is included in drainage enterprises; a nondrainage M.C.D. is such a division, one—
This table is presented in two sections,

ITEM	THE ALLUVIAL AREA	ST. FRANCIS-WHITE BASIN												
		The Basin	Arkansas											
			The State	Arkansas	Clay	Craig-head	Crittenden	Cross	Greene	Independence	Lawrence	Lee	Mississippi	
CORN FOR ALL PURPOSES														
Percent of all farms:														
1	County total	87.5	82.6	84.0	74.1	92.0	89.8	88.6	85.4	88.0	68.7	76.8	89.3	82.8
2	Drainage M.C.D.'s	87.9	83.8	87.4	74.1	94.6	94.0	87.5	53.5	89.6	85.9	85.9	91.6	82.8
3	Nondrainage M.C.D.'s	89.4	85.5	85.5	81.9	—	—	91.5	88.7	—	85.5	—	84.5	—
Percent of cropland harvested:														
4	County total	55.8	35.8	34.5	13.4	42.6	42.7	31.1	32.6	45.5	39.3	38.6	35.4	37.4
5	Drainage M.C.D.'s	34.5	34.6	38.3	—	39.5	46.4	29.6	13.2	45.1	—	34.7	39.1	37.5
6	Nondrainage M.C.D.'s	36.6	32.5	32.5	18.6	—	—	30.2	31.8	—	41.5	—	31.9	—
CORN HARVESTED FOR GRAIN														
Percent of all farms: ¹														
7	County total	86.7	81.8	85.2	71.3	91.6	89.8	86.8	85.2	87.4	68.5	75.8	88.8	82.5
8	Drainage M.C.D.'s	87.5	85.4	87.0	71.3	95.9	95.8	87.4	58.9	88.4	85.5	85.5	91.4	82.5
9	Nondrainage M.C.D.'s	88.5	85.0	84.9	80.5	—	—	91.5	88.5	—	82.5	—	83.6	—
Percent of cropland harvested: ²														
10	County total	35.4	33.3	34.0	12.5	42.0	42.5	30.6	32.4	42.9	39.0	37.9	34.9	37.0
11	Drainage M.C.D.'s	34.1	34.3	37.9	—	39.0	46.2	29.5	12.7	44.4	—	34.3	36.9	37.2
12	Nondrainage M.C.D.'s	36.0	32.1	32.1	17.8	—	—	30.2	31.6	—	41.1	—	31.5	—
Average yield per acre, bushels:														
13	County total	19	22	19	13	21	20	21	16	19	20	18	15	23
14	Drainage M.C.D.'s	22	25	20	—	20	21	20	15	21	—	14	15	22
15	Nondrainage M.C.D.'s	16	17	17	14	—	—	29	19	—	22	—	17	—
SORGHUMS FOR ALL PURPOSES EXCEPT SIRUP														
Percent of all farms:														
16	County total	4.7	6.0	7.1	6.4	3.8	5.9	2.3	1.7	11.6	12.7	18.8	4.2	4.5
17	Drainage M.C.D.'s	3.8	4.3	5.8	6.4	4.0	2.7	2.8	2.2	6.0	—	21.7	4.9	4.8
18	Nondrainage M.C.D.'s	4.0	4.3	4.3	6.6	—	—	—	1.6	—	5.6	—	2.1	—
Percent of cropland harvested:														
19	County total	0.4	0.4	0.5	0.5	0.5	0.3	0.3	0.2	0.5	1.2	1.1	0.2	0.2
20	Drainage M.C.D.'s	0.3	0.2	0.3	—	0.1	0.1	0.3	1.0	0.3	—	0.7	0.3	0.2
21	Nondrainage M.C.D.'s	0.3	0.3	0.3	0.6	—	—	—	0.2	—	0.2	—	0.1	—
SORGHUMS CUT FOR HAY, SILAGE, OR FODDER														
Percent of all farms: ¹														
22	County total	4.4	5.7	6.8	5.1	3.7	5.6	2.1	1.5	11.3	12.5	18.1	3.8	4.5
23	Drainage M.C.D.'s	3.8	4.1	5.6	5.1	3.8	2.7	2.5	1.1	5.8	—	21.0	4.7	4.8
24	Nondrainage M.C.D.'s	3.8	4.0	4.0	6.0	—	—	—	1.3	—	5.5	—	1.8	—
Percent of cropland harvested: ²														
25	County total	0.4	0.4	0.4	0.4	0.5	0.3	0.3	0.2	0.5	1.2	1.0	0.2	0.2
26	Drainage M.C.D.'s	0.2	0.2	0.2	—	0.1	0.1	0.3	0.1	0.5	—	0.5	0.3	0.2
27	Nondrainage M.C.D.'s	0.3	0.3	0.3	0.6	—	—	—	0.2	—	0.2	—	0.1	—
OATS THRESHED OR CUT AND FED UNTHRESHED														
Percent of all farms:														
28	County total	5.4	5.2	5.3	25.0	3.2	3.0	0.7	1.6	5.2	4.4	1.8	1.4	0.6
29	Drainage M.C.D.'s	2.8	2.7	1.5	—	3.2	2.7	0.7	5.2	1.0	—	3.9	2.1	0.6
30	Nondrainage M.C.D.'s	2.2	2.6	2.6	15.4	—	—	0.3	0.9	—	2.9	—	1.5	—
OATS THRESHED														
Percent of all farms: ¹														
31	County total	2.3	3.6	1.9	20.7	1.7	0.6	0.4	0.7	1.1	1.3	0.2	0.5	0.4
32	Drainage M.C.D.'s	1.7	1.4	0.5	—	1.8	0.3	0.3	4.1	0.8	—	0.1	0.2	0.4
33	Nondrainage M.C.D.'s	1.4	1.5	1.5	12.8	—	—	0.3	0.3	—	0.5	—	0.3	—
Percent of cropland harvested: ²														
34	County total	2.4	2.0	2.1	18.4	0.4	0.2	0.5	0.8	0.3	0.6	0.1	0.6	0.3
35	Drainage M.C.D.'s	1.6	0.4	0.3	—	0.3	(*)	0.4	2.8	0.1	(*)	(*)	(*)	0.3
36	Nondrainage M.C.D.'s	2.5	2.7	2.7	17.4	—	—	(*)	0.7	(*)	(*)	(*)	1.0	—
Average yield per acre, bushels:														
37	County total	37	32	37	40	20	22	27	27	20	18	26	28	24
38	Drainage M.C.D.'s	37	22	26	—	25	31	21	35	11	(*)	(*)	(*)	24
39	Nondrainage M.C.D.'s	39	38	38	42	—	—	(*)	20	(*)	(*)	(*)	25	—
WINTER WHEAT THRESHED														
Percent of all farms:														
40	County total	1.4	3.9	0.5	1.7	3.9	0.6	(*)	0.1	1.1	1.5	0.2	—	(*)
41	Drainage M.C.D.'s	1.4	3.3	0.6	—	5.5	0.4	0.1	—	0.6	—	0.4	—	(*)
42	Nondrainage M.C.D.'s	0.1	0.2	0.2	0.8	—	—	—	0.2	—	1.9	—	—	—
Percent of cropland harvested:														
43	County total	1.2	2.6	0.2	0.5	1.8	0.2	0.1	(*)	0.4	0.9	(*)	—	(*)
44	Drainage M.C.D.'s	1.4	2.5	0.3	—	2.8	0.1	0.2	—	0.4	—	0.1	—	(*)
45	Nondrainage M.C.D.'s	(*)	0.1	0.1	0.2	—	—	—	0.1	—	0.8	—	—	(*)
Average yield per acre, bushels:														
46	County total	14	14	15	15	14	8	27	25	9	13	8	—	16
47	Drainage M.C.D.'s	15	15	14	—	14	6	27	—	10	—	9	—	16
48	Nondrainage M.C.D.'s	15	15	15	19	—	—	—	24	—	11	—	—	—

¹Percent of all farms in the county or parish or in the M.C.D. group.
²Percent of all cropland harvested in the county or parish or in the M.C.D. group.
³Data are included only in the State and basin totals.
⁴Less than one-tenth of 1 percent.
⁵Data are omitted to avoid disclosures of individual operations, and are not included in State or basin totals.

COTTON, AND SUGARCANE, AND AVERAGE YIELDS OF SPECIFIED CROPS, IN DRAINAGE AND IN NONDRAINAGE AREAS, BY COUNTIES OR PARISHES, 1939

fourth or less in drainage enterprises. Data for minor civil divisions neither "drainage" nor "nondrainage" are included only in county total. See text, p. 2 and maps. the second section beginning on p. 54)

ST. FRANCIS-WHITE BASIN--Continued																	
Arkansas--Continued								Missouri									
Monroe	Phillips	Poinsett	Prairie	Randolph	St. Francis	White	Woodruff	The State	Butler	Cape Girardeau	Dunklin	Mississippi	New Madrid	Pemiscot	Ripley	Scott	Stoddard
80.9	85.6	88.6	79.7	75.3	89.1	77.3	85.7	78.8	80.2	85.5	93.8	49.4	73.5	87.8	64.8	78.5	81.8
85.9	94.2	90.7		92.7			71.8	78.5	85.3	92.6	93.7	49.4	75.5	87.9	93.2	76.4	76.9
79.4	80.8		88.2	91.5	91.6	81.3	84.2	95.5						95.5			8
26.9	37.7	38.5	19.6	39.7	33.1	28.4	36.3	32.5	42.2	32.5	29.6	37.9	29.2	21.4	33.7	32.7	39.7
28.5	59.5	45.5		54.7			39.5	30.5	45.9	42.9	27.9	37.9	28.7	21.1	40.2	32.1	37.8
26.5	39.8		30.7	41.7	54.1	35.4	35.5	47.7						47.7			6
79.9	85.3	88.4	78.2	71.7	88.9	75.9	85.3	77.9	78.8	84.6	93.3	49.2	75.4	87.4	59.6	78.3	81.6
84.2	94.2	90.7		92.9			70.4	78.2	84.6	92.6	93.3	49.2	75.4	87.5	92.7	76.1	76.8
78.6	80.4		86.6	91.3	91.4	80.8	85.7	95.5						95.5			9
26.2	37.6	38.3	18.9	38.2	32.9	27.8	36.1	31.8	41.3	32.0	29.0	37.6	29.0	21.2	31.6	32.3	39.4
27.6	38.1	45.5		32.9			39.3	30.8	45.5	42.7	27.3	37.6	28.5	21.0	39.5	31.7	37.7
25.7	59.8		29.9	40.0	55.8	55.0	35.2	47.3						47.3			12
11	20	20	14	20	16	12	12	30	24	38	27	31	32	29	18	33	30
11	15	22		17			11	31	28	39	29	31	32	29	20	33	31
12	23		15	19	16	12	12	47						47			15
15.8	8.1	4.6	15.5	17.8	2.3	10.4	2.8	3.1	3.6	1.4	2.4	0.5	0.7	4.9	17.6	1.3	1.0
17.5	18.3	5.1		7.1			4.2	2.1	2.8	0.4	3.2	0.5	0.8	5.1	1.5	0.7	0.2
10.6	2.9		15.7	2.4	3.0	5.6	3.0										18
0.7	0.5	0.6	0.7	1.5	0.2	0.8	0.1	0.2	0.5	0.1	0.1	0.1	0.1	0.2	2.5	0.1	0.1
0.8	0.9	0.4		0.1			0.1	0.1	0.5	(s)	0.1	0.1	0.1	0.2	0.2	(4)	(3)
0.6	0.2		1.1	0.1	0.2	0.4	0.1										21
13.2	8.0	4.2	15.2	17.4	2.0	10.0	2.4	2.8	3.3	1.2	2.3	0.3	0.4	4.6	15.3	1.1	0.9
17.3	18.3	4.7		7.1			4.2	1.9	2.4	0.4	3.0	0.3	0.5	4.7	1.0	0.6	0.2
9.6	2.7		15.7	2.4	2.9	5.6	2.7										24
0.7	0.5	0.5	0.7	1.4	0.2	0.7	0.1	0.2	0.4	0.1	0.1	(4)	(4)	0.1	2.2	0.1	0.1
0.8	0.9	0.5		0.1			0.1	0.1	0.1	(s)	0.1	(4)	(4)	0.1	(s)	(4)	(3)
0.5	0.2		1.1	0.1	0.2	0.4	0.1										27
2.3	2.5	1.3	24.9	3.4	1.2	3.2	0.7	10.6	3.6	43.4	3.7	2.0	3.2	2.6	3.2	20.4	15.7
3.6	1.8	0.9		2.9			1.4	4.6	2.8	31.5	0.4	2.0	3.6	2.7	1.0	14.7	9.3
1.7	1.6		9.0	1.5	1.1	2.6	0.8										30
1.4	1.6	0.8	17.7	0.6	0.5	0.3	0.5	8.6	2.2	38.4	3.2	-1.0	3.3	1.0	2.4	16.9	12.6
1.6	1.8	0.3		1.7			0.7	2.9	1.9	29.3	0.1	1.0	3.4	1.0	1.0	12.0	5.0
1.5	3.1		4.5	1.0	0.3	0.1	0.7										33
1.6	1.7	0.4	12.3	0.3	0.8	0.1	0.5	1.7	0.8	7.4	0.5	0.2	0.6	0.3	0.9	1.9	3.0
1.4	0.4	0.1		0.3			0.7	0.5	0.5	4.9	(s)	0.2	0.5	0.3	(s)	1.5	0.9
2.1	1.8		3.3	(s)	0.4	(s)											36
53	37	37	37	17	36	15	25	19	16	20	23	16	19	19	15	22	17
26	44	26		13			25	20	21	20	(s)	16	19	19	(s)	24	18
38	59		31	(s)	25	(s)											39
(4)	0.1	0.5	0.5	1.1	(4)	0.1	(4)	13.3	4.3	42.4	3.1	10.9	7.9	0.1	4.1	42.0	17.4
0.1	0.1	0.1	0.1	5.0			(4)	7.4	2.7	45.6	(4)	10.9	6.8	0.1	10.2	37.4	9.7
(3)	(4)	0.1	0.1	0.5	(3)	(4)	(3)	7.5	2.9	16.6	1.0	10.4	4.2	(4)	1.9	21.9	10.6
(3)	(3)	0.2	(3)	0.9			(s)	5.0	1.5	22.0	(s)	10.4	3.6	(4)	5.4	21.1	5.1
(s)				1.5													45
(s)	24	18	15	18	(s)	9	(s)	14	12	14	14	15	14	21	10	15	14
(s)	(s)	6	(s)	13			(s)	15	16	15	(s)	15	15	21	10	16	15

TABLE 5.—PROPORTIONS OF FARMS REPORTING AND OF HARVESTED CROPLAND USED FOR CORN, SORGHUMS, OATS, WINTER WHEAT, RICE, HAY, COTTON,
(A drainage M.C.D. is a minor civil division of which three-fourths or more of the land is included in drainage enterprises; a nondrainage M.C.D. is such a division, one-

ITEM	The Basin	YAZOO BASIN											
		Mississippi											
		Bolivar	Coahoma	Holmes	Humphreys	Issaquena	Leflore	Quitman	Sharkey	Sunflower	Tunica	Washington	
CORN FOR ALL PURPOSES													
Percent of all farms:													
1	County total	92.0	91.8	93.1	94.6	93.2	82.9	94.6	89.6	92.4	91.6	90.4	90.3
2	Drainage M.C.D.'s	92.3	92.4	91.9	94.0	95.0			89.0	94.1			92.6
3	Nondrainage M.C.D.'s	94.5		96.5		93.6	92.8	95.3		95.4	94.0	95.6	
Percent of cropland harvested:													
4	County total	30.8	27.1	26.8	44.4	34.8	31.7	30.3	35.9	38.2	26.4	29.0	31.5
5	Drainage M.C.D.'s	30.8	27.8	27.0	36.5	35.0			34.6	39.6			32.6
6	Nondrainage M.C.D.'s	30.2		27.7		36.6	35.1	31.4		34.2	27.5	29.9	
CORN HARVESTED FOR GRAIN													
Percent of all farms: ¹													
7	County total	91.6	91.6	91.2	94.5	95.1	82.6	94.4	89.3	92.4	91.3	90.4	90.0
8	Drainage M.C.D.'s	92.1	92.2	91.4	94.0	95.0			88.6	94.1			92.2
9	Nondrainage M.C.D.'s	94.4		96.4		93.6	92.1	95.3		95.4	95.9	95.6	
Percent of cropland harvested: ²													
10	County total	30.5	27.0	26.1	44.3	34.7	31.3	30.1	35.8	38.1	26.0	28.8	31.2
11	Drainage M.C.D.'s	30.6	27.7	26.6	36.5	35.0			34.4	39.6			32.2
12	Nondrainage M.C.D.'s	29.9		27.6		36.5	34.5	31.3		34.2	27.0	29.7	
Average yield per acre, bushels:													
13	County total	19	22	19	14	15	19	21	17	18	20	22	19
14	Drainage M.C.D.'s	19	22	19	19	15			16	18			19
15	Nondrainage M.C.D.'s	19		19		13	17	20		16	19	21	
SORGHUMS FOR ALL PURPOSES EXCEPT SIRUP													
Percent of all farms:													
16	County total	5.4	2.4	2.3	3.2	4.9	1.4	3.9	2.6	2.4	5.6	2.0	3.5
17	Drainage M.C.D.'s	5.0	2.3	2.6	2.6	5.0			2.9	3.1			3.8
18	Nondrainage M.C.D.'s	4.3		1.1		8.1	2.0	4.0		0.4	7.2	1.2	
Percent of cropland harvested:													
19	County total	0.4	0.3	0.3	0.4	0.5	0.1	0.5	0.4	0.2	0.6	0.3	0.3
20	Drainage M.C.D.'s	0.4	0.3	0.4	1.0	0.6			0.4	0.2			0.3
21	Nondrainage M.C.D.'s	0.5		0.2		0.8	0.1	0.5		(5)	0.7	0.4	
SORGHUMS CUT FOR HAY, SILAGE, OR FODDER													
Percent of all farms: ¹													
22	County total	3.3	2.2	2.2	3.2	4.7	1.4	3.9	2.6	2.4	5.6	2.0	3.5
23	Drainage M.C.D.'s	2.9	2.1	2.5	2.6	4.7			2.9	3.1			3.8
24	Nondrainage M.C.D.'s	4.3		1.0		8.1	2.0	4.0		0.4	7.2	1.2	
Percent of cropland harvested: ²													
25	County total	0.4	0.3	0.3	0.4	0.4	0.1	0.5	0.4	0.2	0.6	0.3	0.3
26	Drainage M.C.D.'s	0.3	0.3	0.4	1.0	0.5			0.4	0.2			0.3
27	Nondrainage M.C.D.'s	0.5		0.2		0.8	0.1	0.5		(6)	0.7	0.4	
OATS THRESHED OR CUT AND FED UNTHRESHED													
Percent of all farms:													
28	County total	2.4	3.0	1.1	0.5	2.2	4.0	2.6	1.3	0.9	4.6	1.0	3.3
29	Drainage M.C.D.'s	2.3	2.9	1.2	0.9	2.4			1.4	0.5			3.0
30	Nondrainage M.C.D.'s	2.0		0.6		1.7	3.2	2.0		0.4	2.7	1.0	
OATS THRESHED													
Percent of all farms: ¹													
31	County total	2.0	2.6	0.9	0.3	1.5	3.9	2.2	1.1	0.6	4.1	0.9	2.6
32	Drainage M.C.D.'s	1.8	2.3	0.9	0.9	1.6			1.2	0.3			2.2
33	Nondrainage M.C.D.'s	1.6		0.6		1.2	3.2	1.6		0.4	2.0	1.0	
Percent of cropland harvested: ²													
34	County total	4.4	4.4	2.0	0.9	3.1	10.5	5.8	1.8	1.9	7.3	2.6	6.4
35	Drainage M.C.D.'s	3.5	3.9	1.9	1.9	3.3			1.6	0.8			5.2
36	Nondrainage M.C.D.'s	5.7		1.6		4.6	7.9	4.7		(6)	3.2	2.1	
Average yield per acre, bushels:													
37	County total	43	45	41	61	41	32	46	38	34	48	40	37
38	Drainage M.C.D.'s	43	45	40	63	44			34	11			42
39	Nondrainage M.C.D.'s	44		49		33	32	54		(5)	40	47	
WINTER WHEAT THRESHED													
Percent of all farms:													
40	County total	0.1	0.2	(4)			0.1	0.1	(4)		0.1	0.1	0.1
41	Drainage M.C.D.'s	0.1	0.2	0.1					(4)				0.1
42	Nondrainage M.C.D.'s	0.1					0.2	0.1			0.1		
Percent of cropland harvested:													
43	County total	0.1	0.2	(4)			(5)	0.1	(5)		0.1	(4)	(4)
44	Drainage M.C.D.'s	0.1	0.2	(4)			(5)		(5)				(4)
45	Nondrainage M.C.D.'s	(4)					(5)	(5)			(4)		
Average yield per acre, bushels:													
46	County total	31	35	27			(5)	24	(5)		25	44	24
47	Drainage M.C.D.'s	36	38	27			(5)		(5)				20
48	Nondrainage M.C.D.'s	13									18		

¹Percent of all farms in the county or parish or in the M.C.D. group.

²Percent of all cropland harvested in the county or parish or in the M.C.D. group.

³Data are included only in the State and basin totals.

⁴Less than one-tenth of 1 percent.

⁵Data are omitted to avoid disclosures of individual operations, and are not included in State or basin totals.

TABLE 5.—PROPORTIONS OF FARMS REPORTING AND OF HARVESTED CROPLAND USED FOR CORN, SORGHUMS, OATS, WINTER WHEAT, RICE, HAY, COTTON,
(A drainage M.C.D. is a minor civil division of which three-fourths or more of the land is included in drainage enterprises; a nondrainage M.C.D. is such a division, one-

ITEM	RED RIVER BASIN														
	The Basin	Arkansas				Louisiana (parishes)									
		The State	Lafa- yette	Little River	Miller	The State	Avey- elles	Bossier	Caddo	Grant	La Salle	Natchi- toches	Rapides	Red River	
CORN FOR ALL PURPOSES															
Percent of all farms:															
1	County total	88.4	94.5	90.9	84.6	78.9	89.5	96.0	84.0	86.2	85.1	87.1	91.0	87.4	95.6
2	Drainage M.C.D.'s	90.8	89.6	89.6	89.6	89.6	91.0	96.0	79.9	89.5	91.0	94.9	94.9	94.2	94.2
3	Nondrainage M.C.D.'s	87.8	88.1	95.2	90.2	85.7	87.8	96.5	86.5	92.4	85.5	85.7	89.5	82.9	82.9
Percent of cropland harvested:															
4	County total	59.4	52.8	54.2	32.2	32.1	41.7	55.6	56.1	55.0	45.6	50.2	40.1	44.6	58.2
5	Drainage M.C.D.'s	56.1	55.2	55.2	35.2	35.2	56.6	56.6	26.4	37.6	42.1	42.1	42.1	44.6	55.5
6	Nondrainage M.C.D.'s	41.1	53.4	56.7	32.9	35.0	45.0	50.6	45.1	41.2	40.1	59.7	35.9	46.1	58.2
CORN HARVESTED FOR GRAIN															
Percent of all farms: ¹															
7	County total	86.6	82.6	89.7	85.6	76.0	87.7	95.8	80.7	84.4	81.9	74.9	90.5	85.8	92.6
8	Drainage M.C.D.'s	90.3	89.6	89.2	86.7	89.5	90.3	95.8	79.7	88.9	88.9	84.7	94.7	88.7	92.0
9	Nondrainage M.C.D.'s	85.2	84.1	98.2	86.7	75.4	85.1	96.1	75.9	90.6	85.5	85.7	88.7	75.6	88.7
Percent of cropland harvested: ²															
10	County total	58.6	52.1	55.4	31.8	31.2	40.8	55.4	54.9	54.5	42.9	45.6	39.6	42.2	58.0
11	Drainage M.C.D.'s	55.9	53.2	53.2	35.2	35.2	56.3	56.3	25.8	37.4	42.9	42.9	42.0	44.6	54.9
12	Nondrainage M.C.D.'s	39.0	51.9	55.9	32.1	29.9	40.8	50.5	40.9	40.6	40.1	58.5	35.3	42.0	58.0
Average yield per acre, bushels:															
13	County total	15	14	14	15	15	15	17	15	15	12	15	11	19	12
14	Drainage M.C.D.'s	17	22	22	22	22	16	16	20	19	19	11	11	16	16
15	Nondrainage M.C.D.'s	16	12	12	15	10	17	22	16	14	14	12	10	21	16
SORGHUMS FOR ALL PURPOSES EXCEPT SIRUP															
Percent of all farms:															
16	County total	7.7	12.8	8.5	15.7	14.1	6.4	0.2	9.1	9.6	6.7	2.4	8.6	6.9	5.4
17	Drainage M.C.D.'s	3.2	9.6	9.0	21.9	9.8	2.6	0.4	5.8	3.2	1.2	1.9	1.9	2.0	2.0
18	Nondrainage M.C.D.'s	8.7	24.1	9.0	21.9	32.4	5.7	0.4	8.2	4.7	1.2	15.7	2.9	2.9	2.9
Percent of cropland harvested:															
19	County total	0.7	1.1	0.7	1.0	1.4	0.6	(4)	0.8	1.2	0.8	0.2	0.7	0.5	0.5
20	Drainage M.C.D.'s	0.5	0.6	0.6	0.6	0.6	0.5	(5)	0.5	0.7	0.5	0.4	0.4	0.2	0.2
21	Nondrainage M.C.D.'s	0.8	1.7	1.2	1.0	3.1	0.5	(5)	1.1	0.5	0.5	1.2	0.2	0.2	0.2
SORGHUMS CUT FOR HAY, SILAGE, OR FODDER															
Percent of all farms: ¹															
22	County total	6.9	11.7	8.1	15.3	12.1	5.6	0.2	8.8	9.5	4.8	2.4	7.4	4.2	5.2
23	Drainage M.C.D.'s	2.4	2.7	2.7	2.7	2.5	2.5	0.2	5.4	5.1	1.2	1.2	1.2	2.0	2.0
24	Nondrainage M.C.D.'s	8.1	22.9	9.0	21.4	29.8	5.3	0.4	7.9	4.1	1.2	15.0	2.2	2.2	2.2
Percent of cropland harvested: ²															
25	County total	0.6	0.9	0.7	1.0	1.0	0.5	(4)	0.8	1.1	0.7	0.2	0.6	0.2	0.5
26	Drainage M.C.D.'s	0.4	0.5	0.5	0.5	0.5	0.5	(5)	0.5	0.7	0.5	0.5	0.5	0.2	0.2
27	Nondrainage M.C.D.'s	0.7	1.6	1.2	1.0	2.8	0.5	(5)	1.0	0.5	0.5	1.2	0.1	0.1	0.1
OATS THRESHED OR CUT AND FED UNTHRESHED															
Percent of all farms:															
28	County total	2.1	4.1	4.1	5.5	4.4	1.6	0.2	2.9	1.5	1.8	1.3	0.8	4.5	1.7
29	Drainage M.C.D.'s	1.7	5.9	5.9	5.9	5.9	1.5	0.4	4.1	0.9	0.6	0.5	0.5	1.5	1.5
30	Nondrainage M.C.D.'s	1.6	4.0	5.5	2.8	4.9	1.2	0.4	1.4	1.1	0.6	1.2	1.7	1.7	1.7
OATS THRESHED															
Percent of all farms: ¹															
31	County total	0.7	1.2	0.8	1.0	1.7	0.6	0.1	0.7	0.5	0.6	0.1	0.2	2.0	1.1
32	Drainage M.C.D.'s	1.2	4.5	4.5	4.5	4.5	0.9	0.2	3.2	0.6	0.6	0.1	0.1	1.5	1.5
33	Nondrainage M.C.D.'s	0.5	0.7	1.5	1.0	0.5	0.5	0.2	0.2	0.2	0.4	0.6	1.2	1.2	1.2
Percent of cropland harvested: ²															
34	County total	1.1	2.0	2.1	0.9	3.8	0.8	0.1	1.5	0.8	0.5	(5)	0.2	1.5	1.4
35	Drainage M.C.D.'s	2.2	6.2	6.2	6.2	6.2	1.6	(5)	4.2	1.0	(5)	(5)	0.7	2.8	2.8
36	Nondrainage M.C.D.'s	0.7	0.5	(5)	1.0	0.7	0.7	(5)	(5)	(5)	(5)	(5)	0.7	1.2	1.2
Average yield per acre, bushels:															
37	County total	50	28	51	28	28	51	29	54	54	18	(5)	15	28	52
38	Drainage M.C.D.'s	52	26	26	26	26	56	55	55	46	(5)	(5)	17	55	55
39	Nondrainage M.C.D.'s	51	26	(5)	26	26	51	(5)	(5)	(5)	(5)	(5)	17	55	55
WINTER WHEAT THRESHED															
Percent of all farms:															
40	County total	(4)	(4)	0.1	(4)	(4)	(4)	(4)	(4)	(4)	(4)	(4)	(4)	(4)	(4)
41	Drainage M.C.D.'s	(4)	0.2	(4)	0.2	(4)	(4)	(4)	(4)	(4)	(4)	(4)	(4)	(4)	(4)
42	Nondrainage M.C.D.'s	(4)	(4)	(4)	(4)	(4)	(4)	(4)	(4)	(4)	(4)	(4)	(4)	(4)	(4)
Percent of cropland harvested:															
43	County total	(4)	(4)	(5)	(5)	(5)	(5)	(5)	(5)	(5)	(5)	(5)	(5)	(5)	(5)
44	Drainage M.C.D.'s	(4)	(5)	(5)	(5)	(5)	(5)	(5)	(5)	(5)	(5)	(5)	(5)	(5)	(5)
45	Nondrainage M.C.D.'s	(4)	(5)	(5)	(5)	(5)	(5)	(5)	(5)	(5)	(5)	(5)	(5)	(5)	(5)
Average yield per acre, bushels:															
46	County total	18	18	(5)	(5)	(5)	(5)	(5)	(5)	(5)	(5)	(5)	(5)	(5)	(5)
47	Drainage M.C.D.'s	(5)	(5)	(5)	(5)	(5)	(5)	(5)	(5)	(5)	(5)	(5)	(5)	(5)	(5)
48	Nondrainage M.C.D.'s	(5)	(5)	(5)	(5)	(5)	(5)	(5)	(5)	(5)	(5)	(5)	(5)	(5)	(5)

¹Percent of all farms in the county or parish or in the M.C.D. group.²Percent of all cropland harvested in the county or parish or in the M.C.D. group.³Data are included only in the State and basin totals.⁴Less than one-tenth of 1 percent.⁵Data are omitted to avoid disclosures of individual operations, and are not included in State or basin totals.

TABLE 5.—PROPORTIONS OF FARMS REPORTING AND OF HARVESTED CROPLAND USED FOR CORN, SORGHUMS, OATS, WINTER WHEAT, RICE, HAY, COTTON,
(A drainage M.C.D. is a minor civil division of which three-fourths or more of the land is included in drainage enterprises; a nondrainage M.C.D. is such a division, one-
This table is presented in two sections,

ITEM	THE ALLUVIAL AREA	ST. FRANCIS-WHITE BASIN												
		The Basin	Arkansas											
			The State	Arkansas	Clay	Craig-head	Critten-den	Cross	Greens	Inde-pend-ence	Law-rence	Lee	Missis-sippi	
RICE (ROUGH OR PADDY) THRESHED														
Percent of all farms:														
1	County total	0.6	1.5	1.7	25.9	0.4	1.8	—	2.0	0.1	—	0.5	0.5	—
2	Drainage M.C.D.'s	0.1	0.2	0.4	—	0.9	—	—	19.5	0.1	—	0.9	—	—
3	Nondrainage M.C.D.'s	0.5	1.4	1.4	15.7	—	—	—	0.5	—	—	—	0.7	—
Percent of cropland harvested:														
4	County total	1.8	3.3	4.9	37.8	1.5	3.2	—	7.5	(5)	—	0.9	1.2	—
5	Drainage M.C.D.'s	0.4	0.6	1.0	—	2.5	—	—	52.3	(5)	—	1.9	—	—
6	Nondrainage M.C.D.'s	2.2	4.9	4.9	30.5	—	—	—	1.8	—	—	—	2.8	—
Average yield per acre, barrels (162-lb.):														
7	County total	14	14	14	15	14	15	—	16	(5)	—	13	14	—
8	Drainage M.C.D.'s	15	15	15	—	14	—	—	16	(5)	—	15	—	—
9	Nondrainage M.C.D.'s	14	14	14	15	—	—	—	15	—	—	—	15	—
ALL HAY, EXCLUSIVE OF SORGHUMS														
Percent of all farms:														
10	County total	32.3	55.0	51.2	50.1	74.9	72.5	26.5	41.1	73.5	62.1	71.9	49.8	39.2
11	Drainage M.C.D.'s	33.3	51.5	51.8	—	77.2	74.8	32.1	49.9	62.9	—	80.0	55.5	40.6
12	Nondrainage M.C.D.'s	25.2	39.2	39.2	51.7	—	—	2.5	35.8	—	70.4	—	32.4	—
Percent of cropland harvested:														
13	County total	14.2	18.1	17.6	11.5	21.7	15.5	17.7	16.9	25.5	26.5	26.5	18.3	9.5
14	Drainage M.C.D.'s	13.5	14.1	14.2	—	20.0	—	20.9	18.8	17.8	—	25.1	19.0	9.6
15	Nondrainage M.C.D.'s	12.6	16.8	16.8	14.0	—	—	14.0	15.6	—	25.4	—	15.2	—
COTTON														
Percent of all farms:														
16	County total	85.0	80.0	86.2	64.3	84.1	91.3	96.3	84.8	87.8	61.9	73.0	95.4	97.7
17	Drainage M.C.D.'s	92.2	91.9	94.9	—	95.5	96.1	96.5	49.6	90.1	—	87.7	94.8	97.6
18	Nondrainage M.C.D.'s	88.0	89.7	89.6	76.3	—	—	99.0	95.0	—	84.1	—	96.4	—
Percent of cropland harvested:														
19	County total	35.9	33.5	35.2	8.0	28.9	34.2	48.9	37.6	28.5	24.8	29.6	40.3	46.8
20	Drainage M.C.D.'s	41.9	40.7	40.7	—	31.1	38.8	48.5	8.7	33.7	—	34.7	39.2	46.3
21	Nondrainage M.C.D.'s	37.4	39.4	39.4	11.5	—	—	51.4	45.7	—	30.8	—	42.5	—
Average yield per acre, bales:														
22	County total	0.8	0.9	0.8	0.5	0.8	0.9	1.0	0.9	0.8	0.6	0.6	0.7	1.1
23	Drainage M.C.D.'s	1.0	1.1	1.0	—	0.9	0.9	0.9	0.5	0.9	—	0.7	0.6	1.1
24	Nondrainage M.C.D.'s	0.8	0.7	0.7	0.5	—	—	1.0	0.9	—	0.7	—	0.8	—
SUGARCANE FOR SIRUP														
Percent of all farms:														
25	County total	3.5	(4)	(4)	—	—	—	—	—	—	—	—	0.5	—
26	Drainage M.C.D.'s	0.8	(4)	0.1	—	—	—	—	—	—	—	—	2.6	—
27	Nondrainage M.C.D.'s	3.1	(4)	(4)	—	—	—	—	—	—	—	—	—	—
Percent of cropland harvested:														
28	County total	0.1	(4)	(4)	—	—	—	—	—	—	—	—	(4)	—
29	Drainage M.C.D.'s	(4)	(4)	(4)	—	—	—	—	—	—	—	—	(4)	—
30	Nondrainage M.C.D.'s	0.1	(4)	(4)	—	—	—	—	—	—	—	—	—	—
Average yield per acre, gallons:														
31	County total	187	92	92	—	—	—	—	—	—	—	—	79	—
32	Drainage M.C.D.'s	130	54	54	—	—	—	—	—	—	—	—	54	—
33	Nondrainage M.C.D.'s	211	149	149	—	—	—	—	—	—	—	—	—	—
SUGARCANE FOR SUGAR OR SALE TO MILLS														
Percent of all farms:														
34	County total	3.1	—	—	—	—	—	—	—	—	—	—	—	—
35	Drainage M.C.D.'s	2.2	—	—	—	—	—	—	—	—	—	—	—	—
36	Nondrainage M.C.D.'s	4.2	—	—	—	—	—	—	—	—	—	—	—	—
Percent of cropland harvested:														
37	County total	2.5	—	—	—	—	—	—	—	—	—	—	—	—
38	Drainage M.C.D.'s	0.7	—	—	—	—	—	—	—	—	—	—	—	—
39	Nondrainage M.C.D.'s	4.3	—	—	—	—	—	—	—	—	—	—	—	—
Average yield per acre, tons:														
40	County total	21	—	—	—	—	—	—	—	—	—	—	—	—
41	Drainage M.C.D.'s	19	—	—	—	—	—	—	—	—	—	—	—	—
42	Nondrainage M.C.D.'s	22	—	—	—	—	—	—	—	—	—	—	—	—

*Less than one-tenth of 1 percent.

*Data are omitted to avoid disclosures of individual operations, and are not included in State or basin totals.

TABLE 5.—PROPORTIONS OF FARMS REPORTING AND OF HARVESTED CROPLAND USED FOR CORN, SORGHUMS, OATS, WINTER WHEAT, RICE, HAY, COTTON,
(A drainage M.C.D. is a minor civil division of which three-fourths or more of the land is included in drainage enterprises; a nondrainage M.C.D. is such a division, one-

ITEM	YAZOO BASIN												
	The Basin	Mississippi											
		Bolivar	Coahoma	Holmes	Rumphreys	Issaquena	Leflore	Quitman	Sharkey	Sunflower	Tunica	Washington	
RICE (ROUGH OR PADDY) THRESHED													
1	Percent of all farms:												
2	County total												
3	Drainage M.C.D.'s												
4	Nondrainage M.C.D.'s												
5	Percent of cropland harvested:												
6	County total												
7	Drainage M.C.D.'s												
8	Nondrainage M.C.D.'s												
9	Average yield per acre, barrels (162-lb.):												
10	County total												
11	Drainage M.C.D.'s												
12	Nondrainage M.C.D.'s												
ALL HAY, EXCLUSIVE OF SORGHUMS													
13	Percent of all farms:												
14	County total	15.4	19.9	12.7	13.7	16.6	13.1	12.1	16.8	20.0	18.5	10.7	11.5
15	Drainage M.C.D.'s	16.2	19.7	15.5	5.1	17.1	17.1	17.6	22.4	22.4	10.7	11.9	11.9
16	Nondrainage M.C.D.'s	15.5		8.0		20.2	16.8	15.0	21.4	19.5	9.2		
17	Percent of cropland harvested:												
18	County total	12.0	14.9	15.5	7.0	9.1	6.8	11.0	15.0	6.4	12.0	15.4	10.8
19	Drainage M.C.D.'s	12.8	14.8	14.5	7.7	9.2	9.2	14.2	9.1	9.1	15.4	10.4	10.4
20	Nondrainage M.C.D.'s	12.8		21.7		8.6	5.7	11.9	4.2	15.9	15.0		
COTTON													
21	Percent of all farms:												
22	County total	96.5	97.8	98.0	93.8	96.9	96.4	96.7	95.2	95.5	97.3	97.2	96.4
23	Drainage M.C.D.'s	97.0	97.8	98.1	97.4	97.4	97.4	94.0	96.0	96.0	97.6	98.9	96.5
24	Nondrainage M.C.D.'s	97.6		97.0		96.9	94.7	97.4	100.0	97.6	98.9		
25	Percent of cropland harvested:												
26	County total	47.8	49.4	51.7	59.1	49.0	42.5	47.2	45.7	46.4	50.4	49.0	46.1
27	Drainage M.C.D.'s	48.3	48.8	52.2	50.2	47.2	47.2	45.7	47.9	47.9	49.0	46.4	46.4
28	Nondrainage M.C.D.'s	48.6		46.5		48.0	45.0	48.1	46.1	50.7	48.4		
29	Average yield per acre, bales:												
30	County total	0.9	0.9	1.0	0.7	0.8	0.7	1.0	1.0	0.9	0.8	1.0	0.9
31	Drainage M.C.D.'s	0.9	0.9	0.9	1.0	0.8	0.8	0.9	0.9	0.9	0.8	1.0	0.9
32	Nondrainage M.C.D.'s	0.9		1.0		0.7	0.8	1.0	0.8	0.8	0.8	1.0	
SUGARCANE FOR SIRUP													
33	Percent of all farms:												
34	County total	1.4	0.1	0.1	12.7	0.5	0.5	0.6	0.2	1.9	0.5		0.2
35	Drainage M.C.D.'s	0.5	0.1	0.1	11.5	0.4	0.8		(*)	2.8			0.5
36	Nondrainage M.C.D.'s	0.4				0.2		1.0		0.4	0.2		
37	Percent of cropland harvested:												
38	County total	(*)	(*)	(*)	0.2	(*)	(*)	(*)	(*)	0.1	(*)		(*)
39	Drainage M.C.D.'s	(*)	(*)	(*)	0.2	(*)	(*)	(*)	(*)	0.1	(*)		(*)
40	Nondrainage M.C.D.'s	(*)				(*)	(*)	(*)	(*)	(*)	(*)		(*)
41	Average yield per acre, gallons:												
42	County total	98	70	87	102	80	122	105	101	92	68		85
43	Drainage M.C.D.'s	80	70	78	97	101			(*)	54			91
44	Nondrainage M.C.D.'s	105				(*)	121	102		(*)	85		
SUGARCANE FOR SUGAR OR SALE TO MILLS													
45	Percent of all farms:												
46	County total												
47	Drainage M.C.D.'s												
48	Nondrainage M.C.D.'s												
49	Percent of cropland harvested:												
50	County total												
51	Drainage M.C.D.'s												
52	Nondrainage M.C.D.'s												
53	Average yield per acre, tons:												
54	County total												
55	Drainage M.C.D.'s												
56	Nondrainage M.C.D.'s												

*Data are included only in the State and basin totals.
 †Less than one-tenth of 1 percent.
 ‡Data are omitted to avoid disclosures of individual operations, and are not included in State or basin totals.

TABLE 5.—PROPORTIONS OF FARMS REPORTING AND OF HARVESTED CROPLAND USED FOR CORN, SORGHUMS, OATS, WINTER WHEAT, RICE, HAY, COTTON,
(A drainage M.C.D. is a minor civil division of which three-fourths or more of the land is included in drainage enterprises; a nondrainage M.C.D. is such a division, one-

ITEM	RED RIVER BASIN														
	The Basin	Arkansas				Louisiana (parishes)									
		The State	Lafayette	Little River	Miller	The State	Avoyelles	Bossier	Caddo	Grant	La Salle	Natchitoches	Rapides	Red River	
RICE (ROUGH OR PADDY) THRESHED															
1	Percent of all farms:														
2	County total	(4)				0.1	0.2			0.1	0.1	0.1			
3	Drainage M.C.D.'s														
3	Nondrainage M.C.D.'s	(4)				(4)						0.2			
4	Percent of cropland harvested:														
4	County total	0.1				0.2	0.6			(5)	(4)	0.5			
5	Drainage M.C.D.'s														
6	Nondrainage M.C.D.'s											(5)			
7	Average yield per acre, barrels (162-lb.):														
7	County total	15				15	14			(5)	8	12			
8	Drainage M.C.D.'s														
9	Nondrainage M.C.D.'s											(5)			
ALL HAY, EXCLUSIVE OF SORGHUMS															
10	Percent of all farms:														
10	County total	21.7	32.0	31.0	39.4	28.0	18.9	15.4	19.0	18.4	17.6	26.1	20.2	26.9	11.7
11	Drainage M.C.D.'s	12.7	22.7			22.7	11.7		12.8	9.8		12.5	12.5		13.7
12	Nondrainage M.C.D.'s	24.1	48.9	18.8	49.6	59.6	19.3	18.1	26.6	7.6	11.0	65.3	24.9	18.8	
13	Percent of cropland harvested:														
13	County total	10.7	15.7	9.5	20.8	11.4	9.7	7.8	9.9	8.4	13.6	8.2	10.7	12.2	9.2
14	Drainage M.C.D.'s	12.8	14.2			14.2	12.6		15.0	9.6		13.2			16.5
15	Nondrainage M.C.D.'s	11.6	14.7	8.3	18.8	10.1	10.9	19.0	8.7	6.1	22.0	9.4	12.4	7.7	
COTTON															
16	Percent of all farms:														
16	County total	85.1	85.3	91.3	81.6	78.2	85.6	92.7	85.0	82.4	68.4	63.1	90.5	78.5	94.0
17	Drainage M.C.D.'s	93.6	93.9			93.9	93.5		97.0	90.4			95.2		95.4
18	Nondrainage M.C.D.'s	87.9	86.1	92.5	86.6	88.0	87.9	94.2	82.5	83.6	85.5	79.8	93.1	88.6	
19	Percent of cropland harvested:														
19	County total	37.9	40.3	43.5	35.4	41.5	37.0	29.5	40.9	44.5	28.8	22.2	39.6	28.1	41.2
20	Drainage M.C.D.'s	43.4	43.5			43.5	43.4		44.3	46.6			40.0		39.8
21	Nondrainage M.C.D.'s	36.5	41.1	43.9	40.6	40.9	35.4	24.8	36.8	45.6	32.8	26.7	41.8	31.0	
22	Average yield per acre, bales:														
22	County total	0.7	0.6	0.6	0.5	0.6	0.7	0.8	0.7	0.8	0.7	0.6	0.7	0.9	0.6
23	Drainage M.C.D.'s	0.9	0.8			0.8	0.9		0.9	1.0			0.8		0.8
24	Nondrainage M.C.D.'s	0.7	0.5	0.6	0.6	0.4	0.8	0.8	0.7	0.7	0.8	0.7	0.6	0.9	
SUGARCANE FOR SIRUP															
25	Percent of all farms:														
25	County total	11.8	0.9	2.0	0.3	0.6	14.7	13.2	11.5	5.6	23.8	35.2	19.0	23.3	8.8
26	Drainage M.C.D.'s	4.8					5.3		2.3	5.5			8.3		1.8
27	Nondrainage M.C.D.'s	8.0	0.5	0.8	0.8		9.5	10.5	5.6	7.9	10.1	6.1	12.5	11.6	
28	Percent of cropland harvested:														
28	County total	0.4	(4)	(4)	(4)	(4)	0.5	0.7	0.5	0.1	1.6	1.5	0.5	1.1	0.2
29	Drainage M.C.D.'s	0.1					0.1		0.1	0.1			0.2		0.1
30	Nondrainage M.C.D.'s	0.6	(4)	(5)	(4)		0.8	0.7	0.1	0.1	2.3	0.1	0.4	1.3	
31	Average yield per acre, gallons:														
31	County total	203	65	70	40	57	205	253	71	103	239	161	116	277	90
32	Drainage M.C.D.'s	124					124		162	144			105		97
33	Nondrainage M.C.D.'s	285	44	(5)	44		286	49	48	139	323	317	91	352	
SUGARCANE FOR SUGAR OR SALE TO MILLS															
34	Percent of all farms:														
34	County total	1.0					1.3	3.7	(4)					4.1	
35	Drainage M.C.D.'s	(4)					(4)		0.2						
36	Nondrainage M.C.D.'s	3.4					4.0	9.4						11.7	
37	Percent of cropland harvested:														
37	County total	0.7					0.9	3.1	(5)					2.8	
38	Drainage M.C.D.'s								(5)						
39	Nondrainage M.C.D.'s	1.9					2.3	3.2						5.9	
40	Average yield per acre, tons:														
40	County total	25					25	20	(5)					30	
41	Drainage M.C.D.'s								(5)						
42	Nondrainage M.C.D.'s	29					29	20						31	

³Data are included only in the State and basin totals.

⁴Less than one-tenth of 1 percent.

⁵Data are omitted to avoid disclosures of individual operations, and are not included in State or basin totals.

AND SUGARCANE, AND AVERAGE YIELDS OF SPECIFIED CROPS, IN DRAINAGE AND IN NONDRAINAGE AREAS, BY COUNTIES OR PARISHES, 1939—Con.
fourth or less in drainage enterprises. Data for minor civil divisions neither "drainage" nor "nondrainage" are included only in county total. See text, p. 2 and maps

ATCHAFALAYA-MISSISSIPPI BASIN																				
The Basin	Louisiana (parishes)																			
	Ascension	Assumption	Avoyelles	East Baton Rouge	Iberia	Iberville	Jefferson	La-fourche	Plaquemines	Pointe Coupes	St. Bernard	St. Charles	St. James	St. John the Baptist	St. Landry	St. Martin	St. Mary	Terrebonne	West Baton Rouge	
1.5	0.9	0.4	0.2	—	1.4	1.9	—	0.1	9.1	—	—	0.4	9.0	2.8	2.8	1.8	5.6	—	0.4	1
0.7	0.2	—	—	—	—	10.8	—	—	—	—	—	—	—	—	0.7	1.0	—	—	—	2
1.5	1.5	0.5	—	—	4.5	—	—	—	—	—	—	—	9.0	2.8	—	—	28.0	—	—	3
5.2	7.7	(s)	0.8	—	4.6	5.1	—	(s)	5.5	—	—	(s)	12.4	5.2	4.9	4.6	6.5	—	(s)	4
1.8	(s)	—	—	—	—	11.8	—	—	—	—	—	—	—	—	4.5	2.7	—	—	—	5
4.2	7.7	(s)	—	—	18.8	—	—	—	—	—	—	—	12.4	5.2	—	—	75.4	—	—	6
15	18	(s)	14	—	15	16	—	(s)	12	—	—	(s)	17	21	14	14	9	—	(s)	7
13	(s)	—	—	—	—	15	—	—	—	—	—	—	—	—	14	10	—	—	—	8
15	19	(s)	—	—	15	—	—	—	—	—	—	—	17	21	—	—	5	—	—	9
54.7	25.4	45.7	15.4	35.7	57.4	49.8	22.9	62.1	10.5	35.5	30.6	47.0	65.6	51.9	29.5	53.8	39.8	55.8	53.5	10
42.4	31.9	—	—	50.0	—	40.0	8.2	64.2	5.4	24.2	45.8	70.6	—	—	78.2	32.5	—	49.2	62.1	11
48.7	21.0	45.6	18.1	—	89.4	47.7	65.5	62.4	62.9	75.6	56.1	52.5	65.6	51.9	—	—	4.0	50.8	53.1	12
9.6	8.2	8.2	7.8	28.5	8.5	12.2	27.9	12.1	11.0	10.2	12.2	10.7	15.3	10.5	4.5	12.1	10.5	9.1	6.0	13
15.0	9.6	—	—	50.6	—	21.2	8.2	26.5	(s)	9.3	28.8	18.0	—	—	15.0	15.5	—	11.4	5.1	14
11.4	9.1	9.1	19.0	—	15.9	10.5	55.1	8.5	29.5	21.4	14.5	10.5	15.3	10.5	—	—	(s)	9.8	10.5	15
61.0	6.9	0.2	92.7	38.5	25.2	22.4	0.7	0.8	—	85.4	—	—	—	—	90.9	75.8	2.5	—	42.9	16
58.5	8.4	—	—	25.0	—	5.0	1.4	—	—	76.2	—	—	—	—	81.1	87.9	—	—	—	17
28.9	1.5	0.5	94.2	—	1.5	57.8	—	—	—	95.1	—	—	—	—	—	—	—	—	69.9	18
15.1	0.9	(s)	29.5	10.4	2.1	1.5	(s)	1.6	—	20.7	—	—	—	—	30.1	12.9	0.5	—	5.4	19
12.8	1.5	(s)	—	1.5	(s)	0.5	(s)	—	—	18.6	—	—	—	—	25.9	21.1	—	—	—	20
5.5	0.1	(s)	24.8	—	(s)	5.6	—	—	—	22.4	—	—	—	—	—	—	—	—	12.5	21
0.7	0.5	(s)	0.8	0.5	0.7	0.4	(s)	0.5	—	0.6	—	—	—	—	0.7	0.6	0.2	—	0.5	22
0.6	0.6	—	—	0.5	(s)	0.5	(s)	—	—	0.6	—	—	—	—	0.5	0.6	—	—	—	23
0.7	0.4	(s)	0.8	—	(s)	0.4	—	—	—	0.7	—	—	—	—	—	—	—	—	0.5	24
8.5	5.0	2.7	13.2	8.6	19.8	1.6	1.1	1.1	—	4.1	—	0.4	1.6	2.2	11.8	4.2	7.8	2.7	0.6	25
5.4	0.5	—	—	5.0	—	1.7	—	1.0	—	4.1	—	—	—	—	8.9	0.6	—	2.7	—	26
5.6	7.9	2.5	10.5	—	34.8	2.0	6.7	1.1	—	—	—	—	1.6	2.2	—	—	—	1.2	—	27
0.5	0.2	0.1	0.7	0.5	1.5	0.4	0.6	0.5	—	0.1	—	(s)	0.1	0.1	0.4	0.5	1.5	0.6	(s)	28
0.3	(s)	—	—	(s)	—	(s)	—	0.5	—	0.1	—	—	—	—	0.5	0.1	—	2.0	—	29
0.2	0.2	0.1	0.7	—	1.1	0.2	(s)	0.2	—	—	—	—	0.1	0.1	—	—	—	0.1	—	30
204	105	258	255	202	166	207	94	209	—	218	—	(s)	105	202	247	85	214	180	110	31
141	(s)	—	—	(s)	—	(s)	—	85	—	82	—	—	—	—	87	76	—	168	—	32
149	121	186	49	—	125	259	(s)	255	—	—	—	—	105	202	—	—	245	—	—	35
28.7	41.0	66.4	5.7	2.8	82.9	64.9	2.5	80.8	0.8	40.7	0.9	45.1	62.9	69.6	4.4	74.2	76.0	45.7	71.7	54
41.0	45.1	—	—	10.0	—	49.2	—	58.6	5.4	52.6	—	68.6	—	—	16.1	71.5	—	45.5	95.1	55
51.0	27.5	65.9	9.4	—	89.4	60.7	25.5	65.1	—	76.0	1.4	30.2	62.9	69.6	—	—	12.0	41.5	84.2	56
21.7	25.7	50.7	5.0	1.6	34.0	39.0	2.0	51.6	0.4	16.8	(s)	25.7	57.2	45.5	1.5	22.4	49.2	40.5	45.4	57
17.4	15.5	—	—	6.7	—	56.9	—	15.8	(s)	15.9	—	44.5	—	—	2.5	15.7	—	28.8	64.5	58
35.1	29.9	51.0	5.2	—	30.4	52.6	6.9	41.0	—	17.5	(s)	8.4	57.2	45.5	—	—	4.2	55.0	28.2	59
21	18	25	20	20	20	22	7	24	8	19	(s)	16	20	19	20	18	22	19	19	40
19	14	—	—	22	—	21	—	24	—	18	—	17	—	—	17	16	—	19	19	41
22	20	25	20	—	25	22	7	25	(s)	21	(s)	16	20	19	—	—	22	19	15	42

DRAINAGE AND AGRICULTURE

TABLE 6.—VALUE OF FARM PRODUCTS SOLD, TRADED, OR USED BY FARM HOUSEHOLDS,

(A drainage M.C.D. is a minor civil division of which three-fourths or more of the land is included in drainage enterprises; a nondrainage M.C.D. is such a division, one-

ITEM	THE ALLUVIAL AREA	ST. FRANCIS-WHITE BASIN									
		The Basin	Arkansas								
			The State	Arkansas	Clay	Craig-head	Crittenden	Cross	Greene	Independence	
TOTAL PRODUCTS											
Farms reporting, number:											
1	County total	276,452	97,585	72,040	2,298	3,297	4,507	6,454	3,785	3,655	5,402
2	Drainage M.C.D.'s	85,821	55,357	21,153	—	1,287	2,759	2,959	254	1,535	—
3	Nondrainage M.C.D.'s	51,172	15,294	15,272	891	—	—	609	1,699	—	578
Value, dollars:											
4	County total	247,475,200	106,648,724	75,066,876	5,954,181	5,408,138	5,109,539	6,832,156	5,404,508	5,050,406	2,257,401
5	Drainage M.C.D.'s	92,042,254	55,020,482	27,505,805	—	1,467,064	5,497,865	2,982,186	345,468	1,567,551	—
6	Nondrainage M.C.D.'s	44,189,575	14,008,801	15,956,022	1,260,624	—	—	689,276	1,754,629	—	559,581
Average per farm:											
7	County total	895	1,113	1,014	1,712	1,054	1,154	1,058	904	854	668
8	Drainage M.C.D.'s	1,105	1,500	1,500	—	1,140	1,277	1,004	1,860	1,022	—
9	Nondrainage M.C.D.'s	863	916	914	1,415	—	—	1,132	924	—	898
LIVESTOCK AND LIVESTOCK PRODUCTS SOLD OR TRADED											
Farms reporting, number:											
10	County total	109,513	56,079	57,985	1,468	2,968	3,574	1,111	1,474	3,218	2,802
11	Drainage M.C.D.'s	50,436	19,907	11,512	—	1,150	2,201	488	147	1,505	—
12	Nondrainage M.C.D.'s	14,461	5,572	5,559	565	—	—	50	510	—	515
Value, dollars:											
13	County total	22,171,078	12,411,461	8,116,441	425,811	629,978	517,922	255,297	206,066	542,868	411,712
14	Drainage M.C.D.'s	6,595,404	4,549,001	1,856,895	—	198,491	290,002	129,584	28,408	194,789	—
15	Nondrainage M.C.D.'s	2,482,616	802,555	785,905	189,365	—	—	34,953	50,130	—	27,574
Average per farm:											
16	County total	205	221	161	290	212	145	212	140	169	147
17	Drainage M.C.D.'s	217	218	146	—	171	152	266	159	149	—
18	Nondrainage M.C.D.'s	172	144	143	354	—	—	699	98	—	87
CROPS SOLD OR TRADED											
Farms reporting, number:											
19	County total	256,686	86,729	66,192	2,067	3,087	4,304	6,351	3,442	3,557	2,590
20	Drainage M.C.D.'s	80,824	34,155	20,528	—	1,262	2,679	2,881	190	1,455	—
21	Nondrainage M.C.D.'s	48,912	14,457	14,435	824	—	—	808	1,659	—	344
Value, dollars:											
22	County total	182,921,468	77,458,150	52,787,160	5,012,325	2,006,566	3,523,152	5,723,855	2,461,458	1,660,641	886,501
23	Drainage M.C.D.'s	75,685,990	42,215,445	21,800,292	—	1,002,950	2,586,205	2,436,685	242,258	976,277	—
24	Nondrainage M.C.D.'s	34,235,536	10,589,510	10,552,158	678,066	—	—	576,516	1,424,956	—	212,661
Average per farm:											
25	County total	713	895	797	1,458	651	819	901	715	495	350
26	Drainage M.C.D.'s	912	1,257	1,062	—	796	958	846	1,275	881	—
27	Nondrainage M.C.D.'s	700	752	751	1,068	—	—	948	775	—	618
FOREST PRODUCTS SOLD											
Farms reporting, number:											
28	County total	6,766	3,921	3,019	145	160	332	27	95	280	288
29	Drainage M.C.D.'s	1,048	712	495	—	51	91	8	22	119	—
30	Nondrainage M.C.D.'s	780	471	469	50	—	—	—	46	—	14
Value, dollars:											
31	County total	594,578	290,994	217,119	15,058	8,597	17,910	4,242	9,584	19,272	14,174
32	Drainage M.C.D.'s	96,548	55,920	42,884	—	1,709	7,014	503	2,406	9,054	—
33	Nondrainage M.C.D.'s	98,171	47,225	47,225	6,897	—	—	—	5,700	—	809
Average per farm:											
34	County total	88	74	72	104	54	54	157	101	74	49
35	Drainage M.C.D.'s	92	79	87	—	55	77	38	109	76	—
36	Nondrainage M.C.D.'s	126	100	101	137	—	—	—	124	—	44
FARM PRODUCTS USED BY FARM HOUSEHOLDS											
Farms reporting, number:											
37	County total	265,327	94,459	70,130	2,200	3,276	4,458	6,245	3,586	5,594	5,592
38	Drainage M.C.D.'s	79,460	33,920	20,888	—	1,280	2,712	2,829	241	1,515	—
39	Nondrainage M.C.D.'s	48,695	14,705	14,682	866	—	—	599	1,768	—	378
Value, dollars:											
40	County total	41,786,078	18,508,119	13,845,956	481,009	781,197	1,050,555	868,782	727,200	807,625	975,014
41	Drainage M.C.D.'s	11,662,415	6,400,118	4,005,855	—	265,904	634,844	395,656	77,401	387,211	—
42	Nondrainage M.C.D.'s	7,545,252	2,584,915	2,562,756	176,328	—	—	78,007	275,665	—	98,937
Average per farm:											
43	County total	157	199	202	219	252	236	139	259	225	287
44	Drainage M.C.D.'s	147	189	194	—	208	254	136	521	258	—
45	Nondrainage M.C.D.'s	150	188	188	204	—	—	150	268	—	262

¹ Data omitted for 2 farms reporting forest products sold.² Data are omitted to avoid disclosures of individual operations, and are not included in State or basin totals.

LOWER MISSISSIPPI VALLEY ALLUVIAL LANDS

IN DRAINAGE AND IN NONDRAINAGE AREAS, BY COUNTIES OR PARISHES, 1939

fourth or less in drainage enterprises. Data for minor civil divisions neither "drainage" nor "nondrainage" are included only in county total. See text, p. 2 and maps)

ST. FRANCIS-WHITE BASIN—Continued													
Arkansas—Continued											Missouri		
Lawrence	Lee	Mississippi	Monroe	Phillips	Poinsett	Prairie	Randolph	St. Francis	White	Woodruff	The State	Butler	Cape Girardeau
2,742	4,272	7,856	2,626	5,697	4,108	2,056	2,454	5,421	4,749	2,721	25,545	3,195	2,620
924	651	7,219	956	277	2,085		259			70	14,184	1,210	269
	1,589		1,262	2,165		857	205	2,696	755	1,986	22		
2,618,952	5,156,557	15,415,778	2,078,246	4,122,951	5,047,287	2,297,414	1,915,782	4,413,944	3,705,878	2,541,768	55,582,048	1,982,781	2,563,531
1,127,801	321,475	12,259,187	740,786	189,381	2,670,795		549,851			56,645	25,514,677	948,416	250,140
	1,447,980		1,029,565	1,780,482		717,175	512,982	2,273,459	575,870	1,774,435	147,779		
955	759	1,712	791	724	1,229	1,117	780	814	780	861	1,595	583	978
1,221	494	1,698	791	611	1,281		1,464			524	1,799	784	856
	911		816	822		845	1,527	843	765	893	2,283		
2,365	1,416	3,204	1,141	1,399	2,128	1,545	2,198	1,494	3,485	1,199	18,094	2,562	2,445
815	275	3,078	441	146	1,027		209			34	8,595	975	255
	528		582	485		466	170	649	516	975	13		
487,654	154,412	522,544	109,644	177,499	509,607	210,542	482,037	181,479	390,751	120,638	6,295,020	587,806	1,466,153
185,551	12,180	480,207	36,172	7,755	107,551		35,401			2,349	2,682,008	212,214	101,219
	55,044		47,499	89,458		58,565	59,200	68,961	55,012	92,545	8,450		
206	109	163	96	127	146	157	219	121	112	101	347	229	600
164	45	189	82	55	105		160			69	313	218	397
	101		89	184		126	251	106	106	95	650		
2,197	4,162	7,770	2,416	5,477	3,968	1,806	1,630	5,164	4,118	2,486	20,537	2,048	1,190
851	626	7,159	887	264	2,041		226			49	13,607	1,025	207
	1,586		1,186	2,115		765	199	2,580	662	1,797	22		
1,517,795	2,532,738	11,642,019	1,539,456	5,271,799	5,978,459	1,565,640	823,024	3,441,406	1,940,393	1,708,158	24,650,980	752,455	441,611
716,519	225,995	10,614,088	478,782	103,582	2,148,825		266,276			20,174	20,415,151	497,116	71,174
	1,257,359		681,176	1,479,790		447,841	213,548	1,827,795	309,244	1,265,948	37,152		
600	609	1,498	554	597	1,003	867	505	666	471	687	1,200	367	371
862	361	1,488	540	392	1,053		1,178			412	1,500	485	344
	790		600	700		585	1,075	708	467	703	1,689		
155	73	67	91	45	120	157	414	186	522	84	902	250	280
50	17	59	45	11	20		18			4	217	77	36
	30		26	15		81	4	89	43	71	2		50
11,401	4,420	9,412	10,522	5,209	6,854	10,648	26,566	12,887	23,658	6,725	75,875	12,069	29,737
5,214	2,347	4,335	6,904	365	1,913		1,094			230	13,036	2,891	2,410
	1,655		2,023	3,769		7,251	362	8,255	5,859	4,915	(²)		
74	61	140	116	121	57	68	64	69	73	80	82	52	106
104	158	73	155	35	96		61			58	60	58	67
	55		78	251		89	91	93	136	69	(²)		
2,727	4,054	7,651	2,586	5,275	4,080	2,056	2,454	5,256	4,730	2,642	24,329	3,118	2,587
600		7,023	925	257	2,059		239			69	15,252	1,182	267
	1,487		1,241	1,980		850	195	2,654	746	1,928	21		
802,122	464,989	1,259,804	618,624	668,444	752,367	510,584	582,165	778,172	1,351,076	506,247	4,562,165	510,401	623,630
272,757	80,953	1,350,609	218,978	57,885	412,708		49,080			13,892	2,594,482	236,195	55,337
	175,962		298,856	207,465		204,036	59,672	368,430	207,755	413,225	2,177		
294	115	162	239	127	187	251	259	148	286	192	188	164	241
296	135	164	237	225	205		205			201	181	200	207
	118		241	104		246	307	159	278	214	104		

TABLE 6.—VALUE OF FARM PRODUCTS SOLD, TRADED, OR USED BY FARM HOUSEHOLDS,

(A drainage M.C.D. is a minor civil division of which three-fourths or more of the land is included in drainage enterprises; a nondrainage M.C.D. is such a division, one-

ITEM	ST. FRANCIS-WHITE BASIN—Continued							YAZOO BASIN			
	Missouri—Continued							The Basin	Mississippi		
	Dunklin	Missis- sippi	New Madrid	Pemiscot	Ripley	Scott	Stoddard		Bolivar	Coahoma	
TOTAL PRODUCTS											
Farms reporting, number:											
1	County total	3,409	2,265	5,454	2,994	1,910	1,810	3,888	70,497	11,962	7,722
2	Drainage M.C.D.'s	2,414	2,265	2,975	2,860	198	818	1,175	28,819	10,559	4,455
3	Nondrainage M.C.D.'s				22				11,049		916
Value, dollars:											
4	County total	5,486,054	3,503,069	7,061,757	7,061,568	957,699	2,545,523	4,490,316	58,095,500	10,565,554	6,564,076
5	Drainage M.C.D.'s	4,554,657	3,503,069	6,586,125	6,841,924	144,101	1,158,856	1,967,591	25,915,477	9,154,181	5,598,861
6	Nondrainage M.C.D.'s				147,779				9,885,555		742,450
Average per farm:											
7	County total	1,609	1,547	2,050	2,369	501	1,406	1,155	824	895	824
8	Drainage M.C.D.'s	1,804	1,547	2,140	2,392	728	1,417	1,674	850	867	812
9	Nondrainage M.C.D.'s				2,263				895		811
LIVESTOCK AND LIVESTOCK PRODUCTS SOLD OR TRADED											
Farms reporting, number:											
10	County total	2,597	924	1,752	1,702	1,659	1,282	3,215	11,115	1,859	1,074
11	Drainage M.C.D.'s	1,747	924	1,555	1,604	169	535	831	4,528	1,519	651
12	Nondrainage M.C.D.'s				15				1,718		141
Value, dollars:											
13	County total	643,498	596,429	618,525	350,091	577,510	589,585	1,065,825	1,367,294	201,500	118,692
14	Drainage M.C.D.'s	453,001	596,429	561,976	327,914	44,422	220,467	194,566	591,110	176,684	85,544
15	Nondrainage M.C.D.'s				8,450				226,029		8,995
Average per farm:											
16	County total	248	645	557	206	250	460	351	125	110	111
17	Drainage M.C.D.'s	248	645	561	204	265	412	254	151	116	135
18	Nondrainage M.C.D.'s				650				152		64
CROPS SOLD OR TRADED											
Farms reporting, number:											
19	County total	3,537	2,177	3,404	2,962	658	1,644	3,117	69,381	11,878	7,667
20	Drainage M.C.D.'s	2,376	2,177	2,925	2,829	185	765	1,119	28,449	10,486	4,405
21	Nondrainage M.C.D.'s				22				10,946		905
Value, dollars:											
22	County total	4,284,535	2,552,215	5,869,218	6,177,768	110,475	1,623,504	2,759,215	48,854,812	9,098,874	5,618,567
23	Drainage M.C.D.'s	3,507,342	2,552,215	5,547,179	5,976,434	61,500	805,604	1,594,789	20,455,122	7,890,741	5,145,989
24	Nondrainage M.C.D.'s				37,152				8,241,075		653,822
Average per farm:											
25	County total	1,284	1,172	1,754	2,085	168	988	879	704	768	753
26	Drainage M.C.D.'s	1,476	1,172	1,828	2,114	351	1,053	1,425	719	755	714
27	Nondrainage M.C.D.'s				1,689				753		724
FOREST PRODUCTS SOLD											
Farms reporting, number:											
28	County total	15	9	18	46	253	58	55	295	50	10
29	Drainage M.C.D.'s	8	9	18	44	8	13	4	150	20	5
30	Nondrainage M.C.D.'s				2				56		5
Value, dollars:											
31	County total	874	1,454	1,065	4,756	17,355	5,955	2,650	66,000	8,560	5,811
32	Drainage M.C.D.'s	697	1,454	1,065	2,744	281	1,144	350	16,224	4,130	3,465
33	Nondrainage M.C.D.'s				(2)				18,101		1,657
Average per farm:											
34	County total	67	162	59	103	74	104	76	224	285	581
35	Drainage M.C.D.'s	87	162	59	62	35	88	88	125	207	695
36	Nondrainage M.C.D.'s				(2)				508		546
FARM PRODUCTS USED BY FARM HOUSEHOLDS											
Farms reporting, number:											
37	County total	3,273	1,951	3,216	2,865	1,888	1,675	3,776	66,650	11,224	7,256
38	Drainage M.C.D.'s	2,305	1,951	2,780	2,756	182	756	1,113	27,147	9,958	4,150
39	Nondrainage M.C.D.'s				21				10,487		896
Value, dollars:											
40	County total	557,149	552,975	495,149	558,953	452,381	328,699	684,828	7,805,404	1,254,600	621,006
41	Drainage M.C.D.'s	415,617	552,975	455,903	532,832	38,098	151,641	177,866	2,851,021	1,082,406	385,065
42	Nondrainage M.C.D.'s				2,177				1,599,550		77,996
Average per farm:											
43	County total	170	185	153	195	240	198	181	117	112	86
44	Drainage M.C.D.'s	179	185	164	195	209	174	160	105	109	89
45	Nondrainage M.C.D.'s				104				133		87

¹Data omitted for 2 farms reporting forest products sold.²Data are omitted to avoid disclosures of individual operations, and are not included in State or basin totals.³Data omitted for 1 farm reporting forest products sold.⁴Data are included only in the State and basin totals.

LOWER MISSISSIPPI VALLEY ALLUVIAL LANDS

IN DRAINAGE AND IN NONDRAINAGE AREAS, BY COUNTIES OR PARISHES, 1939—Continued

fourth or less in drainage enterprises. Data for minor civil divisions neither "drainage" nor "nondrainage" are included only in county total. See text, p. 2 and maps

YAZOO BASIN—Continued									BLACK RIVER BASIN					
Mississippi—Continued									The Basin	Arkansas				
Holmes	Humphreys	Issaquena	Leflore	Quitman	Sharkey	Sunflower	Tunica	Washington		The State	Ashley	Chicot	Desha	
6,275 872	4,278 2,465 420	1,144 575	7,685 3,605	5,561 2,789	2,219 1,153 220	10,942 3,465	5,053 1,850	7,856 6,746	47,156 8,984 15,746	17,398 7,558 1,657	3,072 579	4,114 2,785	4,010 3,578	1 2 3
5,470,812 542,582	5,494,566 1,982,228 342,852	1,008,352 580,751	6,458,110 2,989,589	4,196,437 2,058,198	2,278,496 829,453 327,587	9,520,741 3,688,818	4,120,076 1,511,528	6,645,310 5,786,994	28,585,213 5,560,565 39,769,486	10,691,566 4,544,955 1,212,822	1,960,952 515,217	2,775,556 1,948,716	2,415,361 1,991,675	4 5 6
553 607	617 796 616	881 1,010	858 850	783 758	1,025 719 1,489	870 978	815 617	846 855	606 619 620	672 602 732	638 890	674 700	602 557	7 8 9
1,455 80	488 200 186	99 75	1,080 599	984 545	407 206 28	1,791 581	513 160	1,409 1,349	13,779 2,106 5,870	5,765 1,967 476	1,250 115	1,276 1,022	874 761	10 11 12
145,158 9,589	27,904 6,883 3,502	47,371 33,525	140,459 24,162	82,805 50,500	46,528 15,218 5,091	251,227 129,564	44,194 21,590	259,646 246,742	1,951,871 228,067 624,735	653,410 205,284 56,477	175,954 37,210	123,062 101,027	106,521 90,889	13 14 15
100 119	57 34 24	478 457	133 40	84 95	119 74 182	140 225	86 155	184 188	142 106 182	115 103 119	141 324	96 99	122 119	16 17 18
6,012 664	4,222 2,440 415	1,124 562	7,574 3,565	5,192 2,710	2,158 1,151 220	10,854 3,455	4,990 1,846	7,710 6,613	45,012 8,679 15,194	16,595 7,259 1,628	2,872 565	4,000 2,700	3,796 3,373	19 20 21
2,385,124 475,788	2,967,354 1,665,975 286,871	845,000 482,952	5,555,402 2,455,509	3,580,605 1,747,116	1,885,512 678,221 291,444	7,858,309 2,727,452	3,682,804 1,545,025	5,601,261 4,858,292	20,424,841 4,275,161 7,054,506	7,809,682 3,442,329 920,354	1,394,612 401,918	2,122,012 1,458,470	1,680,542 1,518,915	22 23 24
397 717	705 682 691	750 859	707 688	690 645	873 600 1,325	722 794	739 729	726 734	454 495 464	471 474 565	486 711	551 540	495 450	25 26 27
57	45 24 4	9 7	23 14	53 46	5 3 1	16 4	11 3	36 32	884 139 85	512 125 3	142 1	103 86	22 19	28 29 30
13,104	4,456 2,085 666	2,563 2,123	14,620 15,120	8,155 1,493	580 450 (²)	2,167 325	1,221 250	4,985 4,606	92,798 10,447 9,606	60,278 9,777 91	14,285 (⁴)	10,114 7,445	5,097 1,562	31 32 33
280	99 87 187	263 303	656 957	153 52	116 150 (²)	135 81	111 77	139 144	105 75 116	118 78 30	101 (⁴)	98 87	232 82	34 35 36
5,797 622	4,115 2,401 405	1,073 513	7,292 3,416	5,048 2,617	2,047 1,037 213	10,333 3,239	4,871 1,805	7,412 6,582	44,905 8,551 15,089	16,628 7,255 1,577	2,874 543	3,856 2,614	3,870 3,470	37 38 39
927,426 37,235	494,842 289,287 52,015	115,618 62,351	927,629 498,798	524,892 259,089	341,076 135,564 31,052	1,429,038 551,477	591,657 144,683	777,420 662,357	6,115,703 1,046,688 2,080,841	2,167,996 889,545 255,910	378,123 76,098	518,548 361,774	425,401 380,299	40 41 42
155 92	120 120 128	108 122	127 146	104 89	167 151 146	138 164	80 80	105 104	136 122 156	130 123 150	132 140	135 146	109 110	43 44 45

TABLE 6.—VALUE OF FARM PRODUCTS SOLD, TRADED, OR USED BY FARM HOUSEHOLDS,

(A drainage M.C.D. is a minor civil division of which three-fourths or more of the land is included in drainage enterprises; a nondrainage M.C.D. is such a division, one-

ITEM	BLACK RIVER BASIN—Continued									
	Arkansas—Continued			Louisiana (parishes)						
	Drew	Lincoln	The State	Caldwell	Catahoula	Concordia	East Carroll	Franklin	Madison	
TOTAL PRODUCTS										
Farms reporting, number:										
1	County total	2,665	3,537	29,758	1,234	2,210	1,817	2,870	5,820	2,499
2	Drainage M.C.D.'s		1,190	1,451				1,451		
3	Nondrainage M.C.D.'s	485	598	14,099	496	1,062	766	506	1,499	1,060
Value, dollars:										
4	County total	1,598,261	2,148,256	17,898,847	752,616	1,114,403	1,026,584	2,028,505	3,188,238	1,690,781
5	Drainage M.C.D.'s		604,544	1,015,428				1,015,428		
6	Nondrainage M.C.D.'s	287,512	410,103	8,556,854	367,884	606,970	554,942	346,845	855,104	710,167
Average per farm:										
7	County total	523	607	601	610	504	565	707	548	678
8	Drainage M.C.D.'s		508	710				710		
9	Nondrainage M.C.D.'s	598	692	607	741	561	463	694	569	658
LIVESTOCK AND LIVESTOCK PRODUCTS SOLD OR TRADED										
Farms reporting, number:										
10	County total	1,157	1,226	9,016	557	544	373	470	2,150	594
11	Drainage M.C.D.'s		184	159				159		
12	Nondrainage M.C.D.'s	155	226	3,594	196	302	160	81	350	219
Value, dollars:										
13	County total	152,141	117,952	1,298,461	59,859	108,195	117,344	61,734	166,287	150,192
14	Drainage M.C.D.'s		11,558	24,785				24,785		
15	Nondrainage M.C.D.'s	6,820	12,447	568,256	22,805	61,205	42,855	25,462	54,140	37,890
Average per farm:										
16	County total	114	96	162	107	199	315	131	78	219
17	Drainage M.C.D.'s		62	178				178		
18	Nondrainage M.C.D.'s	51	55	167	116	203	268	280	98	173
CROPS SOLD OR TRADED										
Farms reporting, number:										
19	County total	2,485	3,442	28,417	1,101	2,112	1,706	2,845	5,581	2,408
20	Drainage M.C.D.'s		1,186	1,420				1,420		
21	Nondrainage M.C.D.'s	472	591	15,566	489	1,027	710	504	1,471	1,041
Value, dollars:										
22	County total	827,493	1,585,023	12,615,159	535,808	724,914	706,464	1,657,919	2,252,665	1,290,430
23	Drainage M.C.D.'s		464,944	832,832				832,832		
24	Nondrainage M.C.D.'s	225,952	292,504	6,135,952	203,734	369,517	253,661	286,504	610,437	555,380
Average per farm:										
25	County total	333	460	444	503	343	414	585	400	536
26	Drainage M.C.D.'s		592	597				587		
27	Nondrainage M.C.D.'s	479	495	452	417	360	329	572	415	534
FOREST PRODUCTS SOLD										
Farms reporting, number:										
28	County total	142	103	372	77	24	12	15	46	7
29	Drainage M.C.D.'s		20	14				14		
30	Nondrainage M.C.D.'s		2	80	5	20	8		5	
Value, dollars:										
31	County total	15,115	15,669	32,520	7,516	1,443	3,451	677	2,665	328
32	Drainage M.C.D.'s		770	670				670		
33	Nondrainage M.C.D.'s		(*)	9,515	270	1,243	2,955		1,195	
Average per farm:										
34	County total	106	152	87	98	60	288	45	58	47
35	Drainage M.C.D.'s		38	48				48		
36	Nondrainage M.C.D.'s		(*)	113	90	62	367		259	
FARM PRODUCTS USED BY FARM HOUSEHOLDS										
Farms reporting, number:										
37	County total	2,621	3,427	28,277	1,206	2,102	1,645	2,689	5,622	2,425
38	Drainage M.C.D.'s		1,151	1,316				1,316		
39	Nondrainage M.C.D.'s	474	560	15,512	490	1,058	759	478	1,477	1,032
Value, dollars:										
40	County total	418,512	429,612	3,947,707	351,453	279,851	199,325	308,175	786,621	269,851
41	Drainage M.C.D.'s		127,472	157,143				157,143		
42	Nondrainage M.C.D.'s	64,760	105,062	1,844,951	140,575	175,005	75,491	32,579	207,352	116,897
Average per farm:										
43	County total	160	125	140	291	133	121	115	140	111
44	Drainage M.C.D.'s		111	111				111		
45	Nondrainage M.C.D.'s	116	188	137	287	165	102	68	140	115

* Data omitted for 2 farms reporting forest products sold.

* Data are omitted to avoid disclosures of individual operations, and are not included in State or basin totals.

* Data omitted for 1 farm reporting forest products sold.

* Data are included only in the State and basin totals.

IN DRAINAGE AND IN NONDRAINAGE AREAS, BY COUNTIES OR PARISHES, 1939—Continued

fourth or less in drainage enterprises. Data for minor civil divisions neither "drainage" nor "nondrainage" are included only in county total. See text, p. 2 and maps)

BLACK RIVER BASIN—Continued				RED RIVER BASIN									
Louisiana (parishes)—Continued				The Basin	Arkansas				Louisiana (parishes)				
Morehouse	Ouachita	Richland	Tensas		The State	Lafayette	Little River	Miller	The State	Avoyelles	Bossier	Caddo	
5,707	2,466	4,625	2,512	82,457	6,761	2,158	1,936	2,667	25,676	5,207	5,044	4,977	1
2,719	877	4,004	1,060	5,650	510	130	395	510	5,140	512	551	2,045	2
				5,266	874			349	4,594		795	654	3
2,209,150	1,559,567	2,659,609	1,705,416	21,582,582	4,815,775	1,626,848	1,560,744	1,626,185	16,766,757	2,637,254	2,525,562	3,955,552	4
1,594,650	1,650,541	2,289,456	805,515	15,167,568	3,580,856			3,580,856	4,586,512		3,741,129	2,201,619	5
				38,710,255	3,646,540	395,495	562,296	190,551	3,065,915	259,031	553,186	406,946	6
596	624	547	758	665	712	755	705	685	655	506	764	794	7
586	742	567	758	915	1,159			1,159	892		1,566	1,078	8
				704	740	719	917	546	697	467	420	622	9
666	823	1,505	554	12,805	5,126	841	845	1,442	9,679	2,070	995	1,641	10
470	162	1,226	218	1,541	189	45	178	189	1,152		149	548	11
				1,887	492			269	1,595	104	211	177	12
97,526	268,440	121,769	177,355	2,519,199	511,558	94,657	141,133	275,568	2,007,941	188,855	252,261	610,774	13
57,610	95,073	97,586	95,650	565,868	50,060			50,060	315,806		58,910	186,447	14
				291,882	46,610	4,106	25,213	19,291	245,272	16,470	15,555	11,885	15
181	326	81	500	197	164	115	167	191	207	88	255	372	16
125	587	80	429	271	265			265	272		395	340	17
				155	95	91	150	72	176	158	63	67	18
5,521	2,218	4,671	2,254	29,479	6,087	2,060	1,712	2,515	25,392	5,011	2,725	4,466	19
2,611	622	3,877	1,014	5,489	504	128	357	504	4,985		523	1,945	20
				4,919	801			316	4,118	502	696	595	21
1,675,899	875,199	1,855,669	1,262,192	14,585,985	5,206,270	1,185,412	864,089	1,158,769	11,179,715	1,883,545	1,682,210	2,787,066	22
1,219,185	465,962	1,625,211	562,565	4,165,176	447,404			447,404	3,715,772		619,270	1,811,888	23
				2,751,175	409,405	65,145	264,765	79,495	2,521,770	196,406	240,791	320,911	24
476	595	597	560	488	527	574	505	501	478	376	617	624	25
467	587	419	555	758	888			888	745		1,184	952	26
				555	511	509	742	252	564	591	348	559	27
52	127	22	10	1,195	445	101	156	188	748	80	100	54	28
12	2	22	6	15	1			1	12		1		29
				129	74	1	51	42	55	2	15	2	30
5,691	10,469	1,555	727	98,957	55,621	8,014	15,595	14,214	65,516	4,508	6,879	1,408	31
1,815	(^a)	1,555	702	4,649	(^a)	(^a)	5,476	(^a)	4,649	(^a)	(^a)	(^a)	32
				15,985	5,765			2,289	8,228	(^a)	2,551	(^a)	33
122	82	62	75	85	80	79	86	76	85	56	69	41	34
151	(^a)	82	88	558	(^a)	(^a)	112	(^a)	587	(^a)	(^a)	(^a)	35
				109	79			55	150	(^a)	181	(^a)	36
5,515	2,541	4,559	2,175	51,564	6,452	2,047	1,885	2,522	24,912	5,049	2,980	4,764	37
2,588	809	3,840	1,001	5,421	490			490	4,851		520	1,855	38
				4,979	841	124	373	344	4,158	451	788	615	39
441,614	585,459	659,616	265,562	4,578,411	1,062,526	342,765	342,129	377,652	3,515,885	565,548	404,212	554,154	40
516,022	89,808	545,504	146,420	655,675	85,392			85,392	552,288		62,949	203,284	41
				675,207	184,582	24,242	70,844	89,476	488,645	25,645	76,689	74,099	42
126	165	145	122	146	165	167	182	150	141	112	155	116	43
122	110	142	146	117	170			170	112		121	105	44
				155	219	196	190	260	118	57	97	121	45

DRAINAGE AND AGRICULTURE

TABLE 6.—VALUE OF FARM PRODUCTS SOLD, TRADED, OR USED BY FARM HOUSEHOLDS,

(A drainage M.C.D. is a minor civil division of which three-fourths or more of the land is included in drainage enterprises; a nondrainage M.C.D. is such a division, one-

ITEM	RED RIVER BASIN—Continued					ATCHAFALAYA-MISSISSIPPI BASIN					
	Louisiana (parishes)—Continued					The Basin	Louisiana (parishes)				
	Grant	La Salle	Natchitoches	Rapides	Red River		Ascension	Assumption	Avoyelles	East Baton Rouge	
TOTAL PRODUCTS											
Farms reporting, number:											
1	County total	1,515	697	4,613	3,317	2,306	28,777	1,598	545	5,207	1,809
2	Drainage M.C.D.'s			1,523		1,043	4,531	423			40
3	Nondrainage M.C.D.'s	599	49	859	1,128		8,815	514	590	512	
Value, dollars:											
4	County total	641,395	553,978	2,867,089	2,729,055	1,458,074	50,563,231	1,251,515	2,046,278	2,637,254	1,366,611
5	Drainage M.C.D.'s			950,835		693,129	4,374,467	272,061			216,205
6	Nondrainage M.C.D.'s	270,988	22,253	491,713	1,299,798		6,799,676	396,099	1,486,216	239,031	
Average per farm:											
7	County total	488	508	554	823	633	1,062	895	3,755	506	723
8	Drainage M.C.D.'s			624		665	967	643			5,405
9	Nondrainage M.C.D.'s	679	454	572	1,152		1,782	1,261	3,811	467	
LIVESTOCK AND LIVESTOCK PRODUCTS SOLD OR TRADED											
Farms reporting, number:											
10	County total	661	376	1,668	1,515	753	15,535	852	248	2,070	1,104
11	Drainage M.C.D.'s			315		140	2,554	306			25
12	Nondrainage M.C.D.'s	129	31	254	509		1,414	181	164	104	
Value, dollars:											
13	County total	76,988	69,340	221,652	525,644	87,327	3,921,261	153,975	77,628	183,855	702,447
14	Drainage M.C.D.'s			56,852		31,589	1,061,558	53,427			153,153
15	Nondrainage M.C.D.'s	20,060	5,443	26,708	151,353		547,619	49,500	64,562	16,470	
Average per farm:											
16	County total	117	184	133	347	116	252	181	313	89	656
17	Drainage M.C.D.'s			117		226	416	175			6,126
18	Nondrainage M.C.D.'s	156	176	114	297		387	275	394	158	
CROPS SOLD OR TRADED											
Farms reporting, number:											
19	County total	1,063	477	4,508	2,929	2,213	26,085	1,237	433	5,011	1,015
20	Drainage M.C.D.'s			1,507		1,010	4,072	379			23
21	Nondrainage M.C.D.'s	375	42	827	1,081		3,396	270	292	502	
Value, dollars:											
22	County total	329,928	69,936	1,673,639	1,707,124	1,046,299	21,817,680	837,026	1,846,727	1,883,543	228,683
23	Drainage M.C.D.'s			691,622		592,992	2,375,088	142,290			44,956
24	Nondrainage M.C.D.'s	204,897	10,174	354,856	998,735		5,619,672	281,789	1,329,503	196,406	
Average per farm:											
25	County total	310	147	371	583	473	836	677	4,265	376	225
26	Drainage M.C.D.'s			459		587	652	375			1,954
27	Nondrainage M.C.D.'s	546	242	429	919		1,655	1,044	4,553	391	
FOREST PRODUCTS SOLD											
Farms reporting, number:											
28	County total	68	68	270	86	42	473	13	4	80	109
29	Drainage M.C.D.'s			8		3	54	4			
30	Nondrainage M.C.D.'s	7		22	9		61	5	4	2	
Value, dollars:											
31	County total	3,735	8,598	21,974	11,394	4,820	45,849	1,735	275	4,506	5,489
32	Drainage M.C.D.'s			4,594		55	9,108	960			
33	Nondrainage M.C.D.'s	263		3,816	1,235		6,444	650	275	(4)	
Average per farm:											
34	County total	55	126	81	132	115	97	135	69	56	50
35	Drainage M.C.D.'s			574		18	169	240			
36	Nondrainage M.C.D.'s	58		173	137		106	130	69	(4)	
FARM PRODUCTS USED BY FARM HOUSEHOLDS											
Farms reporting, number:											
37	County total	1,276	694	4,485	3,205	2,241	27,869	1,390	532	5,049	1,787
38	Drainage M.C.D.'s			1,446		1,032	4,421	421			56
39	Nondrainage M.C.D.'s	572	48	825	1,043		5,655	313	583	451	
Value, dollars:											
40	County total	230,744	206,104	749,824	484,891	320,628	4,778,441	258,579	121,648	565,348	429,992
41	Drainage M.C.D.'s			217,567		68,485	728,313	75,404			18,116
42	Nondrainage M.C.D.'s	45,768	6,656	106,853	153,475		625,941	64,180	91,876	25,645	
Average per farm:											
43	County total	181	297	167	151	99	171	186	229	112	241
44	Drainage M.C.D.'s			150		66	165	179			477
45	Nondrainage M.C.D.'s	123	188	129	147		172	205	240	57	

² Data are omitted to avoid disclosures of individual operations, and are not included in State or basin totals.⁴ Data are included only in the State and basin totals.⁶ Data omitted for 2 farms reporting livestock and livestock products sold.

IN DRAINAGE AND IN NONDRAINAGE AREAS, BY COUNTIES OR PARISHES, 1939—Continued

fourth or less in drainage enterprises. Data for minor civil divisions neither "drainage" nor "nondrainage" are included only in county total. See text, p. 2 and maps)

ATCHAFALAYA-MISSISSIPPI BASIN—Continued														
Louisiana (parishes)—Continued														
Iberia	Iberville	Jefferson	Lafourche	Plaque- mines	Pointe Coupee	St. Bernard	St. Charles	St. James	St. John the Baptist	St. Landry	St. Martin	St. Mary	Terre- bonne	West Baton Rouge
1,502	721	280	1,112	599	2,821	110	248	419	175	7,857	2,422	385	874	495
	117	146	300	29	1,231	15	49			895	955		272	29
62	578	50	445	55	562	72	149	419	175			24	243	206
2,522,407	1,598,715	1,042,151	2,152,049	472,167	2,364,259	154,001	408,077	1,141,019	546,198	5,104,622	1,991,078	1,732,170	1,417,351	817,531
	265,572	547,579	312,949	89,649	1,067,715	9,888	169,997			506,820	520,755		308,794	146,883
195,083	455,170	64,768	1,249,640	66,706	281,222	122,864	129,635	1,141,019	546,198			60,894	236,040	127,061
1,937	1,937	5,722	1,955	788	888	1,400	1,645	2,723	5,121	650	822	4,499	1,622	1,658
	2,422	5,749	1,045	535	867	659	5,469			589	545		1,155	5,065
5,114	1,204	2,159	2,808	1,955	777	1,707	876	2,723	5,121			2,537	980	617
728	518	170	585	113	1,224	44	106	102	57	5,748	1,556	173	599	180
	50	106	124	2	555	8	11			770	511		82	6
18	120	9	250	19	160	29	69	102	37			5	84	85
201,628	140,321	914,862	158,728	75,345	237,125	82,854	125,326	32,111	16,916	438,653	165,599	55,844	101,536	56,710
	58,922	489,787	17,963	(2)	120,039	2,380	67,107			55,513	40,784		18,995	3,488
6,416	29,361	45,275	84,318	43,780	20,204	75,912	17,602	32,111	18,916			14,074	19,673	9,447
277	441	5,382	272	667	194	1,885	1,182	315	511	76	122	323	254	315
	1,178	4,621	145	(*)	217	298	6,101			46	80		232	581
353	245	5,030	367	2,305	126	2,618	255	315	511			2,815	234	114
1,201	620	106	1,049	557	2,645	78	221	398	158	7,548	2,316	350	695	449
	90	38	281	27	1,125	12	40			879	926		224	28
60	323	23	424	26	351	49	139	398	158			19	163	197
2,078,255	1,141,250	80,010	1,761,954	324,536	1,622,121	59,292	222,187	1,015,691	500,220	3,332,952	1,488,450	1,580,776	1,123,203	691,824
	205,370	34,180	228,675	7,928	706,797	6,125	85,994			347,656	407,296		218,984	156,677
176,621	375,204	14,721	1,073,232	20,015	205,380	40,224	86,138	1,015,691	500,220			45,424	167,009	94,065
1,730	1,641	755	1,680	585	614	760	1,005	2,547	5,166	442	643	4,517	1,616	1,541
	2,282	899	814	294	650	510	2,100			396	440		978	4,933
2,944	1,162	640	2,531	715	585	821	620	2,547	5,166			2,391	1,025	478
128	30	4	6	5	33	1	9	6	2	17	14	75	32	5
	1		1	3	24	1	1				9		9	1
4	19		3		1		6	6	2				9	30
4,982	4,080	60	1,258	357	6,297	(*)	1,122	460	(*)	2,115	526	3,796	6,491	1,518
	(*)		(*)	150	5,406	(*)	(*)	(*)	(*)		150		998	(*)
95	1,980		145		(*)		537	460	(*)					33
39	136	15	210	71	191	(*)	125	77	(*)	124	58	51	203	304
	(*)		(*)	50	225	(*)	(*)		(*)		14		65	(*)
24	104		48		(*)		90	77	(*)				111	36
1,266	691	261	1,080	587	2,787	101	238	402	166	7,615	2,355	366	854	462
	104	135	295	26	1,211	15	49			888	945		267	29
60	567	28	427	55	554	64	140	402	166			18	240	187
237,542	111,062	47,219	230,109	71,931	498,726	11,815	59,442	94,757	26,312	1,350,902	537,723	91,754	186,101	67,479
	18,950	25,412	65,668	1,371	235,473	1,345	18,596			125,671	72,525		70,254	4,130
9,951	48,605	4,774	91,945	4,931	55,594	6,768	25,539	94,757	26,312			1,396	50,560	25,519
168	161	181	213	123	180	117	250	236	139	175	145	251	218	146
	182	176	223	60	193	90	375			142	77		263	142
166	182	171	215	141	137	108	181	236	139			78	210	126

TABLE 7.—WORK OFF FARM FOR PAY OR INCOME, IN DRAINAGE AND

(A drainage M.C.D. is a minor civil division of which three-fourths or more of the land is included in drainage enterprises; a nondrainage M.C.D. is such a division, one-

ITEM	THE ALLUVIAL AREA	ST. FRANCIS-WHITE BASIN													
		The Basin	Arkansas												
			The State	Arkan- sas	Clay	Craig- head	Critten- den	Gross	Greene	Indep- endence	Law- rence	Lee			
1 Operators reporting work off farm, number:															
2 County total	55,947	21,988	16,708	852	606	911	1,243	758	858	1,521	624	721			
3 Drainage M.C.D.'s	15,897	7,261	4,882		253	464	582	89	550		176	99			
3 Nondrainage M.C.D.'s	9,608	5,295	3,294	363			103	275		128		308			
4 Proportion of all farm operators, percent:															
5 County total	20.0	22.3	23.0	35.8	18.3	20.1	19.2	19.8	22.8	58.7	22.6	18.8			
5 Drainage M.C.D.'s	18.9	20.3	22.9		19.6	16.9	19.7	33.0	22.5		19.0	15.2			
6 Nondrainage M.C.D.'s	18.6	21.4	21.4	40.2			16.9	14.4		35.9		19.3			
7 Days worked off farm in 1959, total days:															
8 County total	5,555,185	2,565,190	1,718,278	68,450	60,597	82,483	94,828	81,229	86,507	204,508	76,959	65,366			
8 Drainage M.C.D.'s	1,312,914	649,566	593,511		19,187	32,509	39,655	10,015	27,069		19,022	9,384			
9 Nondrainage M.C.D.'s	880,542	307,882	307,882	22,454			13,818	24,451		10,412		24,185			
10 Average for operators reporting, days:															
11 County total	99	107	105	82	100	91	76	107	103	155	127	91			
11 Drainage M.C.D.'s	83	89	81		76	70	68	115	77		108	95			
12 Nondrainage M.C.D.'s	92	93	95	62			154	89		81		79			
13 Operators reporting "None" for work off farm, number:															
14 County total	199,821	65,951	49,432	1,150	2,512	3,215	4,619	2,383	2,696	2,020	1,845	2,841			
14 Drainage M.C.D.'s	59,275	22,575	13,334		975	2,115	158	127	1,174		660	486			
15 Nondrainage M.C.D.'s	37,583	9,356	9,355	472			20	1,192		247		1,020			
16 Operators not reporting as to work off farm, number:															
17 County total	23,451	10,828	6,372	362	189	415	613	695	142	71	288	718			
17 Drainage M.C.D.'s	9,027	5,852	3,068		61	173	2,229	54	35		70	58			
18 Nondrainage M.C.D.'s	4,742	2,754	2,754	69			486	443		8		266			

ITEM	THE BASIN	YAZOO BASIN													
		Mississippi													
		Bolivar	Coahoma	Holmes	Hun- phreys	Issa- quena	Leflore	Quitman	Sharkey	Sun- flower	Tunica	Wash- ington			
1 Operators reporting work off farm, number:															
2 County total	11,607	1,569	1,516	965	467	210	1,287	360	592	2,058	690	2,113			
3 Drainage M.C.D.'s	4,675	1,169	694	121	96			206	382			2,007			
3 Nondrainage M.C.D.'s	1,728		237		65	122	672		7	451	174				
4 Proportion of all farm operators, percent:															
5 County total	16.3	11.4	19.5	15.2	10.8	18.1	16.6	6.5	26.4	18.6	13.6	26.7			
5 Drainage M.C.D.'s	16.1	11.0	15.6	17.8	3.9		7.2		32.9			29.5			
6 Nondrainage M.C.D.'s	15.6		25.8		15.5	20.8	18.6		3.2	13.0	9.4				
7 Days worked off farm in 1959, total days:															
8 County total	756,458	88,959	89,604	85,732	58,861	21,444	70,441	42,741	53,320	113,264	26,873	126,219			
8 Drainage M.C.D.'s	301,266	78,218	42,594	10,553	11,295		20,579	18,498				119,751			
9 Nondrainage M.C.D.'s	97,749		15,494		6,204	13,869	29,435		783	25,550	6,394				
10 Average for operators reporting, days:															
11 County total	63	65	58	89	83	102	55	119	56	56	39	60			
11 Drainage M.C.D.'s	64	67	61	87	118		99	48				60			
12 Nondrainage M.C.D.'s	57		65		95	114	44		112	57	37				
13 Operators reporting "None" for work off farm, number:															
14 County total	54,319	9,720	5,989	5,036	3,575	862	6,069	4,947	1,446	7,807	4,269	4,599			
14 Drainage M.C.D.'s	22,522	8,637	5,580	541	2,218		2,556	645				4,545			
15 Nondrainage M.C.D.'s	8,959		656		337	418	2,809	201	2,891	1,627					
16 Operators not reporting as to work off farm, number:															
17 County total	5,107	916	253	349	262	86	371	204	206	1,156	121	1,203			
17 Drainage M.C.D.'s	1,859	794	188	18	172			86	135			446			
18 Nondrainage M.C.D.'s	425		26		18	45	137		12	156	51				

ITEM	RED RIVER BASIN—Continued											ATCHAFALAYA-MIS- SISSIPPI BASIN	
	Arkansas—Con.			Louisiana (parishes)								Louisiana (parishes)	
	Little River	Miller	The State	Avoy- elles	Bossier	Caddo	Grant	La Salle	Natchi- toches	Re- pides	Red River	The Basin	Ascen- sion
1 Operators reporting work off farm, number:													
2 County total	699	1,030	6,379	791	1,014	1,589	296	282	847	1,138	422	5,611	316
3 Drainage M.C.D.'s		105	1,565		296	917			196		158	757	118
3 Nondrainage M.C.D.'s	111	156	1,104	62	253	140	24	10	175	440		722	102
4 Proportion of all farm operators, percent:													
5 County total	55.7	37.9	24.4	15.1	32.9	20.8	40.1	17.3	33.8	18.0	19.3	22.4	
5 Drainage M.C.D.'s		20.6	30.3		55.6	44.7		12.8		14.9	16.6	18.7	
6 Nondrainage M.C.D.'s	28.0	44.7	24.3	12.1	51.5	21.2	5.0	20.4	19.8	38.0	18.6	52.4	
7 Days worked off farm in 1959, total days:													
8 County total	75,759	112,438	738,357	69,937	106,202	194,574	58,574	48,578	98,769	136,809	45,114	677,447	49,709
8 Drainage M.C.D.'s		10,821	142,325		21,512	83,667			25,419		11,927	94,877	17,565
9 Nondrainage M.C.D.'s	13,709	11,364	129,225	6,540	80,745	18,058	2,286	1,954	16,875	52,810		102,704	12,917
10 Average for operators reporting, days:													
11 County total	108	109	116	86	105	122	130	172	117	120	107	121	157
11 Drainage M.C.D.'s		103	91		72	91			150		76	125	147
12 Nondrainage M.C.D.'s	124	73	117	105	122	129	95	193	96	120		142	127
13 Operators reporting "None" for work off farm, number:													
14 County total	1,144	1,285	17,365	3,488	1,969	3,211	988	361	3,646	1,862	1,840	21,351	1,064
14 Drainage M.C.D.'s		288	3,434		230	1,035			1,300		869	3,422	311
15 Nondrainage M.C.D.'s	277	164	3,060	395	530	469	440	33	552	641		2,854	208
16 Operators not reporting as to work off farm, number:													
17 County total	117	403	2,357	963	96	261	159	61	395	368	76	2,111	31
17 Drainage M.C.D.'s		137	161		6	99			37		19	572	201
18 Nondrainage M.C.D.'s	9	29	385	56	19	51	20	6	155	76		302	5

Data are omitted to avoid disclosures of individual operations, and are not included in State or basin totals.

IN NONDRAINAGE AREAS, BY COUNTIES OR PARISHES, 1939

fourth or less in drainage enterprises. Data for minor civil divisions neither "drainage" nor "nondrainage" are included only in county total. See text, p. 2 and maps)

ST. FRANCIS-WHITE BASIN—Continued																		
Arkansas—Continued										Missouri								
Mississippi	Monroe	Phillips	Poinsett	Prairie	Randolph	St. Francis	White	Woodruff	The State	Butler	Cape Girardeau	Dunklin	Mississippi	New Madrid	Pemiscot	Ripley	Scott	Stoddard
2,097	668	937	1,095	625	818	870	1,259	505	5,280	1,000	582	438	708	445	458	566	349	734
1,954	258	80	505	253	55	408	213	17	2,399	314	70	275	708	317	448	31	123	113
	308	484			52			424	1						1			
26.7	25.4	16.2	26.5	30.5	33.1	15.9	26.0	18.4	20.3	29.6	21.8	12.6	30.5	12.8	15.3	29.2	19.1	18.6
27.0	27.5	21.6	24.1	27.7	23.0	14.9	28.2	23.9	16.6	24.6	25.9	11.1	30.5	10.6	15.6	15.0	14.9	9.5
	24.3	22.0			25.2			21.1	4.5						4.5			
174,520	60,206	102,660	95,985	65,443	89,561	86,545	172,905	47,728	644,912	155,086	98,055	49,099	63,065	46,160	58,076	76,656	40,895	77,820
166,289	16,446	5,225	40,299	17,712	5,581	3,784	29,604	4,881	255,855	54,525	7,588	32,201	63,065	35,872	57,274	2,055	14,761	8,524
	55,896	56,490				31,016		(1)	(1)						(1)			
85	90	110	86	105	109	99	140	95	122	135	168	112	89	104	127	155	117	106
85	64	87	80	76	85	77	139	284	107	110	109	117	89	113	128	66	120	75
	117	117			72			90	(1)						(1)			
5,475	1,887	3,988	2,857	1,352	1,580	4,029	3,301	1,724	16,499	1,909	1,721	2,425	1,459	1,974	2,114	1,253	1,257	2,387
5,017	659	211	1,515	577	177		501	50	9,241	835	196	1,801	1,459	1,667	1,993	149	607	534
	907	1,212			150	1,889		1,148	21						21			
296	78	849	184	86	91	557	220	518	4,256	464	561	612	153	1,054	430	121	226	835
276	22	7	72		7			4	2,784	127	4	400	153	1,009	427	26	98	540
	50	503		31	4	420	41	438										18

BLACK RIVER BASIN																RED RIVER BASIN				
The Basin	Arkansas							Louisiana (parishes)								Arkansas				
	The State	Ashley	Chicot	Desha	Drew	Linc.	The State	Caldwell	Catahoula	Concordia	East Carroll	Franklin	Madison	Morehouse	Ouachita	Richland	Texas	The Basin	The State	Lafayette
9,136	3,522	673	850	674	322	803	4,814	343	246	180	391	661	525	626	644	819	379	8,605	2,226	497
1,584	1,492		514	645		333	42				42							1,670	105	
2,477	178	118			20	2,299		59	142	68	114	103	275	459	209	668	202	1,386	282	15
17.1	18.9	21.5	20.5	16.6	12.0	22.5	16.0	27.4	11.1	9.9	13.6	11.3	20.8	16.7	25.8	16.8	16.0	26.1	32.5	22.8
16.9	19.6		18.3	17.8		28.0	2.9				2.9							29.5	20.6	
15.5	10.6	20.1			4.0	6.6	16.1	11.8	13.1	8.9	22.5	6.8	25.1	16.7	23.2	16.6	18.4	25.5	32.1	11.3
789,248	296,482	81,200	57,305	71,314	44,148	42,515	492,766	43,987	28,019	28,781	23,924	62,166	51,181	65,325	85,428	72,001	53,954	968,860	230,503	42,326
114,259	109,169		51,426	66,060		11,663	5,090	4,973	14,058	11,411	5,090	10,589	25,821	34,276	23,272	57,520	14,757	153,146	10,821	
216,081	14,678	10,861			1,397	2,420	201,408				4,766							156,126	26,903	1,830
97	89	121	67	106	137	53	102	128	114	160	61	94	97	104	130	88	90	101	104	85
74	73		61	102		35	121				121							92	103	
87	82	92			70	61	88	84	99	168	42	103	94	75	111	86	73	113	95	122
56,925	12,859	2,204	2,998	3,174	2,065	2,418	24,064	876	1,944	1,595	2,348	5,106	1,960	2,688	1,749	3,928	1,872	21,317	3,952	1,525
7,054	5,743		2,063	2,846		804	1,311				1,511							3,702	268	
12,648	1,456	444			437	555	11,212	422	927	690	381	1,370	812	1,885	641	3,276	806	3,586	526	85
2,572	1,410	250	306	202	298	354	1,162	33	29	51	137	98	39	430	106	119	120	3,033	676	156
466	584		206	124		54	82				82							298	137	
807	71	25			37	9	756	19	17	9	12	42	9	408	50	80	90	454	71	33

ATCHAFALAYA-MISSISSIPPI BASIN—Continued																	
Louisiana (parishes)—Continued																	
Assumption	Avoyelles	East Baton Rouge	Iberia	Iberville	Jefferson	La-fourche	Plaquemines	Pointe Coupee	St. Bernard	St. Charles	St. James	St. John the Baptist	St. Landry	St. Martin	St. Mary	Terrebonne	West Baton Rouge
121	791	752	151	184	40	128	208	683	24	54	85	27	1,453	102	49	260	203
79	62	12	5	56	24	4	308	7	12	31		27	125	21		75	8
				102	2	22	11	19	11	85					1	67	96
22.0	15.1	40.6	10.0	24.8	14.1	11.4	34.6	24.2	21.6	21.3	19.6	14.9	18.4	4.2	12.7	28.4	40.5
27.9	12.1	50.0	7.6	30.0	6.1	7.9	13.8	25.0	43.8	23.5			14.0	2.2		24.3	27.6
				25.9	6.7	4.9	31.4	5.2	15.3	20.8	19.6	14.9			4.0	26.6	45.9
19,636	89,937	149,486	17,955	24,875	10,806	17,485	40,966	67,058	4,704	8,339	15,549	5,124	101,049	11,464	8,885	36,659	19,781
15,658	6,540	1,587	255	6,294	2,671	4,654	1,595	34,289	1,294	2,918			6,563	2,004		11,963	1,880
				14,028	154	4,214	3,009	5,652	1,873	2,916	13,549	5,124			300	10,958	7,577
162	88	199	137	155	270	137	197	98	196	154	159	190	70	112	181	141	97
198	105	132	51	175	297	194	349	111	185	243			53	95		164	235
				138	67	192	274	192	170	94	159	190			300	164	79
377	3,488	1,058	1,074	527	235	896	386	2,075	79	192	310	126	6,299	1,999	311	533	282
280	595	25	58	83	129	263	25	901	9	39			764	676	15	176	21
				270	28	383	24	332	55	113	310	126				151	106
53	963	43	109	30	9	96	8	70	8	7	39	28	151	339	27	104	16
		3		1	9	15		25					6	252		52	52
34	56		3	22		42		12	6	5	39	28			9	34	7

TABLE 8.—SPECIFIED FARM EXPENDITURES WITH AVERAGES, IN DRAINAGE

(A drainage M.C.D. is a minor civil division of which three-fourths or more of the land is included in drainage enterprises; a nondrainage M.C.D. is such a division, one-
This table is presented in two sections,

EXPENDITURES	THE ALLUVIAL AREA	ST. FRANCIS-WHITE BASIN										
		The Basin	Arkansas									
			The State	Arkansas	Clay	Craighead	Crittenden	Cross	Greene	Independence	Lawrence	
CASH WAGES PAID FOR HIRED LABOR (EXCLUSIVE OF HOUSEWORK AND CONTRACT CONSTRUCTION WORK)												
Farms reporting, number:												
1	County total	66,611	52,614	21,897	898	1,153	2,171	1,553	541	1,228	651	687
2	Drainage M.C.D.'s	24,888	16,808	8,879	---	570	1,577	464	66	642	---	417
3	Nondrainage M.C.D.'s	11,525	3,600	5,569	259	---	---	64	255	---	152	---
Amount, dollars:												
4	County total	28,894,170	11,660,279	7,518,607	449,758	194,542	478,750	895,018	225,855	187,141	74,413	205,231
5	Drainage M.C.D.'s	11,809,322	7,340,100	3,758,558	---	107,402	360,286	374,826	22,022	138,119	---	148,688
6	Nondrainage M.C.D.'s	5,852,825	1,413,812	1,408,075	137,569	---	---	164,698	131,725	---	20,565	---
Average per farm reporting:												
7	County total	454	558	343	501	169	221	576	417	152	116	299
8	Drainage M.C.D.'s	475	487	421	---	188	228	807	334	215	---	357
9	Nondrainage M.C.D.'s	517	395	392	575	---	---	2,575	521	---	156	---
FEED FOR DOMESTIC ANIMALS AND POULTRY												
Farms reporting, number:												
10	County total	76,262	55,841	24,759	967	1,492	1,494	975	812	1,888	1,909	1,745
11	Drainage M.C.D.'s	17,268	10,776	5,970	---	555	656	452	120	712	---	547
12	Nondrainage M.C.D.'s	10,889	3,868	3,855	287	---	---	9	279	---	195	---
Amount, dollars:												
13	County total	6,374,261	2,680,085	1,676,476	91,178	81,980	90,894	84,221	51,704	96,791	116,286	122,010
14	Drainage M.C.D.'s	1,649,569	909,240	446,529	---	27,996	33,520	39,241	7,704	30,390	---	34,610
15	Nondrainage M.C.D.'s	886,642	277,511	274,685	36,904	---	---	6,080	16,873	---	7,697	---
Average per farm reporting:												
16	County total	84	75	68	94	55	61	86	64	51	61	70
17	Drainage M.C.D.'s	96	84	75	---	51	51	91	64	43	---	65
18	Nondrainage M.C.D.'s	82	72	71	129	---	---	677	60	---	39	---
IMPLEMENTS AND MACHINERY												
Farms reporting, number:												
19	County total	58,969	17,795	11,982	587	727	1,177	527	435	975	556	665
20	Drainage M.C.D.'s	11,040	7,505	3,920	---	511	653	255	50	420	---	389
21	Nondrainage M.C.D.'s	5,774	1,767	1,764	192	---	---	13	189	---	85	---
Amount, dollars:												
22	County total	12,357,945	5,633,214	3,625,607	254,845	133,306	258,792	341,165	145,843	165,473	114,089	154,514
23	Drainage M.C.D.'s	4,680,618	2,824,565	1,455,752	---	65,341	133,052	171,740	30,338	90,951	---	89,481
24	Nondrainage M.C.D.'s	2,152,137	661,366	657,461	73,744	---	---	34,910	68,930	---	14,387	---
Average per farm reporting:												
25	County total	517	317	302	454	183	220	647	335	170	205	253
26	Drainage M.C.D.'s	424	387	366	---	210	242	757	607	217	---	230
27	Nondrainage M.C.D.'s	373	374	373	384	---	---	2,685	554	---	169	---
GASOLINE, DISTILLATE, KEROSENE, AND OIL												
Farms reporting, number:												
28	County total	62,493	21,863	13,920	804	549	1,272	1,470	360	661	814	588
29	Drainage M.C.D.'s	17,086	8,277	4,216	---	197	544	908	57	196	---	301
30	Nondrainage M.C.D.'s	11,262	2,014	2,003	228	---	---	118	86	---	114	---
Amount, dollars:												
31	County total	6,560,005	2,482,480	1,777,141	337,576	38,809	79,903	159,170	79,151	37,138	30,804	46,813
32	Drainage M.C.D.'s	2,098,499	987,313	486,216	---	19,312	29,643	69,269	28,418	19,171	---	28,333
33	Nondrainage M.C.D.'s	1,540,942	385,851	385,206	82,450	---	---	32,301	30,636	---	7,250	---
Average per farm reporting:												
34	County total	105	114	128	420	71	63	108	220	56	38	82
35	Drainage M.C.D.'s	123	117	115	---	103	54	76	499	98	---	94
36	Nondrainage M.C.D.'s	119	192	191	362	---	---	274	356	---	63	---
BUILDING MATERIALS												
Farms reporting, number:												
37	County total	33,017	16,012	10,182	676	622	849	418	369	825	616	640
38	Drainage M.C.D.'s	7,683	4,918	2,551	---	208	366	151	57	301	---	247
39	Nondrainage M.C.D.'s	4,906	1,489	1,484	213	---	---	14	124	---	58	---
Amount, dollars:												
40	County total	6,063,439	2,455,852	1,588,668	117,356	68,700	90,874	161,165	75,194	84,564	56,578	94,064
41	Drainage M.C.D.'s	1,998,905	983,686	471,380	---	25,869	39,513	55,724	5,052	46,012	---	27,525
42	Nondrainage M.C.D.'s	1,062,391	336,430	336,040	32,459	---	---	29,765	40,149	---	4,766	---
Average per farm reporting:												
43	County total	184	152	156	174	110	107	386	198	103	92	147
44	Drainage M.C.D.'s	261	190	185	---	124	108	237	88	158	---	111
45	Nondrainage M.C.D.'s	221	226	226	152	---	---	2,126	324	---	82	---

¹Data are omitted to avoid disclosures of individual operations, and are not included in State or basin totals.

AND IN NONDRAINAGE AREAS, BY COUNTIES OR PARISHES, 1939

fourth or less in drainage enterprises. Data for minor civil divisions neither "drainage" nor "nondrainage" are included only in county total. See text, p. 2 and maps. the second section beginning on p. 77)

ST. FRANCIS-WHITE BASIN--Continued																			
Arkansas--Continued											Missouri								
Lee	Mississippi	Monroe	Phillips	Poinsett	Prairie	Randolph	St. Francis	White	Woodruff	The State	Butler	Cape Girardeau	Dunklin	Mississippi	New Madrid	Pemiscot	Ripley	Scott	Stoddard
777	3,880	805	1,557	1,618	659	872	741	1,649	749	10,717	952	631	2,139	1,259	1,649	2,314	249	772	752
59	3,857	280	100	984	---	130	---	---	5	7,929	524	55	1,683	1,259	1,478	2,229	125	567	253
551	---	402	607	---	278	166	212	232	653	11	---	---	---	---	11	---	---	---	5
222,665	2,480,498	110,870	454,586	422,527	189,546	189,965	375,147	243,170	139,165	4,141,672	114,855	107,360	305,330	460,810	776,915	1,510,616	20,114	189,117	156,575
11,274	2,260,047	30,412	7,059	248,247	---	29,256	---	---	960	3,601,742	62,143	6,081	599,826	460,810	739,318	1,464,732	11,817	73,680	83,315
116,556	---	61,745	284,138	---	50,556	60,208	245,893	19,787	114,907	5,739	---	---	---	---	5,739	---	---	---	6
287	648	138	335	261	297	195	506	147	186	386	121	170	376	366	471	653	81	245	208
191	618	117	70	286	---	225	---	---	320	454	119	184	416	366	500	657	96	201	358
532	---	154	468	---	182	363	1,160	85	176	522	---	---	---	---	---	522	---	---	9
1,027	1,770	1,178	1,247	1,002	1,101	1,597	1,054	2,854	627	11,102	1,789	1,732	1,288	465	897	1,312	1,466	670	1,485
132	1,672	444	88	471	421	113	434	577	30	4,806	615	157	957	465	815	1,256	92	222	247
406	---	519	350	---	---	85	---	---	515	13	---	---	---	---	13	---	---	---	12
69,782	205,545	70,901	65,568	74,895	74,083	98,781	78,665	155,194	32,000	1,005,609	129,608	158,554	99,067	61,481	89,647	158,157	118,953	66,110	122,272
4,247	198,907	25,388	5,472	31,792	---	9,909	---	---	1,353	462,711	34,549	7,495	74,794	61,481	84,121	152,007	5,169	18,527	24,568
34,185	---	51,915	22,841	---	29,677	3,844	41,426	16,492	26,759	2,628	---	---	---	---	2,628	---	---	---	15
68	115	60	67	75	67	62	75	54	51	90	72	81	77	132	100	121	81	99	82
32	119	55	39	67	---	88	---	---	45	96	56	48	80	132	103	121	56	85	99
84	---	61	69	---	70	46	95	44	52	202	---	---	---	---	---	202	---	---	18
395	1,271	454	545	553	440	652	414	1,310	323	5,813	656	758	965	519	748	856	402	398	711
58	1,224	185	66	258	---	82	---	---	11	3,385	358	95	697	319	652	814	42	175	253
118	---	182	146	---	198	55	192	121	275	3	---	---	---	---	---	---	---	---	21
114,005	669,982	108,542	229,919	185,841	146,256	104,245	161,210	193,129	112,653	2,009,607	96,326	179,535	332,553	172,155	350,500	424,881	60,952	155,382	237,365
10,135	646,201	45,634	8,425	95,756	---	50,443	---	---	285	1,388,801	48,032	25,721	257,999	172,155	302,687	412,233	9,560	64,192	96,442
56,891	---	50,494	114,066	---	54,250	10,171	82,040	17,012	92,566	5,925	---	---	---	---	3,925	---	---	---	24
289	543	250	422	354	332	160	389	147	349	346	147	237	345	540	469	496	152	390	334
175	528	236	128	371	---	371	---	---	26	410	154	271	370	540	464	506	223	367	414
482	---	277	781	---	173	192	479	142	337	1,508	---	---	---	---	1,308	---	---	---	27
307	1,532	732	455	502	598	751	922	1,419	374	7,945	1,177	1,047	1,215	491	758	754	976	805	740
50	1,268	258	188	130	---	93	---	---	56	4,061	510	253	904	491	659	669	146	250	179
85	---	356	78	---	218	29	268	156	307	11	---	---	---	---	---	11	---	---	30
57,347	261,242	46,890	94,713	98,287	186,188	32,639	96,585	42,832	49,054	705,339	40,209	44,071	103,009	92,172	118,720	150,117	12,980	81,529	82,532
2,033	258,028	14,229	2,483	26,619	---	8,066	---	---	612	481,097	15,079	9,672	85,841	92,172	99,412	122,248	1,378	27,021	28,274
87,180	---	26,988	53,308	---	17,581	4,554	48,363	5,564	39,701	2,625	---	---	---	---	2,625	---	---	---	33
187	193	64	206	196	311	45	105	30	131	89	34	42	85	188	161	173	13	101	112
68	185	55	13	205	---	67	---	---	17	118	50	58	95	188	151	185	9	108	158
447	---	80	685	---	81	150	180	26	128	239	---	---	---	---	239	---	---	---	56
267	783	397	409	266	375	861	454	1,142	235	5,850	667	1,247	687	131	319	704	729	380	766
74	751	167	41	85	---	103	---	---	2	2,567	421	64	472	131	286	675	43	158	137
78	---	187	106	---	159	49	165	135	196	5	---	---	---	---	5	---	---	---	39
38,726	249,244	40,554	78,520	49,239	72,163	76,963	104,782	97,794	34,390	847,164	76,039	147,098	102,286	66,809	74,018	167,041	49,837	62,290	101,746
6,193	250,067	11,736	2,702	26,127	---	15,089	---	---	(1)	462,097	35,092	3,828	75,865	66,809	69,330	162,994	6,607	20,618	20,754
10,915	---	24,149	45,018	---	40,546	4,619	66,510	9,407	27,755	390	---	---	---	---	390	---	---	---	42
145	318	102	192	185	193	89	241	86	146	145	88	118	149	310	232	257	68	164	153
84	306	70	66	315	---	146	---	---	(1)	195	83	60	161	310	243	241	154	149	151
140	---	129	425	---	255	94	403	70	142	78	---	---	---	---	78	---	---	---	45

TABLE 8.—SPECIFIED FARM EXPENDITURES WITH AVERAGES, IN DRAINAGE

(A drainage M.C.D. is a minor civil division of which three-fourths or more of the land is included in drainage enterprises; a nondrainage M.C.D. is such a division, one-

EXPENDITURES		YAZOO BASIN											
		The Basin	Mississippi										
			Bolivar	Coahoma	Holmes	Humphreys	Issaquena	Leflore	Quitman	Sharkey	Sunflower	Tunica	Washington
CASH WAGES PAID FOR HIRED LABOR (EXCLUSIVE OF HOUSEWORK AND CONTRACT CONSTRUCTION WORK)													
Farms reporting, number:													
1	County total	10,360	1,956	1,404	859	662	177	808	632	302	1,629	716	1,255
2	Drainage M.C.D.'s	4,624	1,758	901	17	330	---	---	326	165	---	---	1,132
3	Nondrainage M.C.D.'s	1,815	---	269	---	51	155	358	---	44	632	548	---
Amount, dollars:													
4	County total	5,050,101	1,003,626	559,871	169,092	312,205	257,110	276,768	525,805	285,708	664,172	340,207	858,057
5	Drainage M.C.D.'s	2,385,965	897,658	361,719	16,347	149,625	---	---	149,877	55,195	---	---	755,584
6	Nondrainage M.C.D.'s	801,148	---	59,794	---	28,244	---	108,102	---	79,744	250,815	106,129	---
Average per farm reporting:													
7	County total	487	518	399	197	472	1,453	343	515	959	408	475	695
8	Drainage M.C.D.'s	516	512	401	982	453	---	---	460	322	---	---	667
9	Nondrainage M.C.D.'s	441	---	222	---	54	1,803	305	---	1,812	397	305	---
FEED FOR DOMESTIC ANIMALS AND POULTRY													
Farms reporting, number:													
10	County total	6,240	800	523	685	541	138	554	424	258	1,594	327	818
11	Drainage M.C.D.'s	2,287	704	209	44	364	---	---	145	55	---	---	766
12	Nondrainage M.C.D.'s	958	---	17	---	110	106	241	---	19	527	118	---
Amount, dollars:													
13	County total	596,615	82,186	44,017	29,290	33,074	10,157	79,837	35,006	26,253	140,766	56,194	79,855
14	Drainage M.C.D.'s	212,721	67,749	30,171	3,922	15,331	---	---	17,685	2,406	---	---	75,457
15	Nondrainage M.C.D.'s	91,120	---	2,657	---	7,816	6,065	28,578	---	829	34,407	10,818	---
Average per farm reporting:													
16	County total	96	103	136	43	61	74	144	83	110	101	111	98
17	Drainage M.C.D.'s	95	96	144	89	42	---	---	122	44	---	---	99
18	Nondrainage M.C.D.'s	97	---	155	---	71	57	119	---	44	105	92	---
IMPLEMENTS AND MACHINERY													
Farms reporting, number:													
19	County total	4,713	697	362	363	272	65	367	385	141	1,585	201	475
20	Drainage M.C.D.'s	1,652	626	222	30	169	---	---	149	50	---	---	406
21	Nondrainage M.C.D.'s	775	---	37	---	63	45	143	---	14	409	62	---
Amount, dollars:													
22	County total	2,600,135	389,600	297,059	84,610	208,454	77,085	237,157	162,272	89,518	463,438	174,363	376,599
23	Drainage M.C.D.'s	1,108,081	359,233	158,786	20,759	161,225	---	---	88,191	21,480	---	---	318,407
24	Nondrainage M.C.D.'s	419,800	---	45,521	---	21,653	52,418	78,245	---	16,407	138,125	69,631	---
Average per farm reporting:													
25	County total	552	559	821	233	766	1,186	646	473	655	349	867	795
26	Drainage M.C.D.'s	671	542	715	692	954	---	---	592	430	---	---	784
27	Nondrainage M.C.D.'s	543	---	1,171	---	344	1,165	547	---	1,172	358	1,123	---
GASOLINE, DISTILLATE, KEROSENE, AND OIL													
Farms reporting, number:													
28	County total	8,174	1,080	462	706	632	85	1,560	379	175	2,278	144	675
29	Drainage M.C.D.'s	2,492	359	267	12	428	---	---	203	33	---	---	610
30	Nondrainage M.C.D.'s	2,487	---	76	---	161	57	855	---	26	1,256	58	---
Amount, dollars:													
31	County total	1,689,210	248,506	188,528	57,702	137,845	74,533	153,835	79,721	92,947	274,165	113,003	268,427
32	Drainage M.C.D.'s	664,169	216,583	101,411	11,675	57,925	---	---	42,887	7,507	---	---	228,181
33	Nondrainage M.C.D.'s	335,908	---	25,529	---	58,711	42,230	58,120	---	50,121	78,175	45,022	---
Average per farm reporting:													
34	County total	207	230	408	82	218	877	99	210	531	120	785	399
35	Drainage M.C.D.'s	287	231	380	973	135	---	---	211	227	---	---	371
36	Nondrainage M.C.D.'s	135	---	310	---	365	741	68	---	1,159	62	776	---
BUILDING MATERIALS													
Farms reporting, number:													
37	County total	4,062	541	305	307	172	53	347	293	102	1,411	153	378
38	Drainage M.C.D.'s	1,248	452	205	30	79	---	---	128	55	---	---	519
39	Nondrainage M.C.D.'s	852	---	27	---	60	28	171	---	8	470	68	---
Amount, dollars:													
40	County total	1,177,765	225,633	128,696	59,791	53,672	15,521	108,537	89,675	40,641	206,516	85,200	184,061
41	Drainage M.C.D.'s	510,252	190,048	76,458	10,486	15,819	---	---	44,243	13,241	---	---	159,957
42	Nondrainage M.C.D.'s	188,244	---	18,081	---	2,250	8,850	40,078	---	1,856	85,989	26,880	---
Average per farm reporting:													
43	County total	290	417	423	195	196	289	312	306	398	146	557	467
44	Drainage M.C.D.'s	409	420	373	350	200	---	---	346	378	---	---	501
45	Nondrainage M.C.D.'s	220	---	670	---	38	298	284	---	250	185	392	---

LOWER MISSISSIPPI VALLEY ALLUVIAL LANDS

AND IN NONDRAINAGE AREAS, BY COUNTIES OR PARISHES, 1939—Continued

fourth or less in drainage enterprises. Data for minor civil divisions neither "drainage" nor "nondrainage" are included only in county total. See text, p. 2 and maps)

BLACK RIVER BASIN																		
The Basin	Arkansas						Louisiana (parishes)											
	The State	Ashley	Chicot	Desha	Drew	Lincoln	The State	Caldwell	Catahoula	Concordia	East Carroll	Franklin	Madison	Morehouse	Ouachita	Richland	Tensas	
8,187 1,211 2,868	2,527 899 212	447 — 45	688 471 —	446 556 —	229 — 12	522 72 157	5,660 512 2,756	247 — 152	299 — 172	380 — 145	782 512 214	800 — 168	594 — 280	748 — 502	678 — 222	930 — 680	402 — 241	1 2 5
2,145,918 328,660 796,521	666,037 260,951 78,132	152,981 — 54,751	217,678 154,455 —	176,525 103,815 —	25,776 — 925	95,077 22,561 22,456	1,477,881 67,729 718,589	28,970 — 18,547	42,064 — 26,553	116,513 — 33,621	202,078 67,729 62,216	112,120 — 14,579	259,952 — 133,204	156,801 — 104,791	157,299 — 78,552	168,660 — 137,375	233,424 — 109,171	4 5 6
262 271 268	286 290 569	542 — 1,275	319 285 —	596 292 —	113 — 77	178 513 145	252 217 261	117 — 141	141 — 154	507 — 232	258 217 291	140 — 86	438 — 476	210 — 209	232 — 354	181 — 202	581 — 453	7 8 9
11,950 1,737 3,165	4,752 1,590 249	1,504 — 110	1,186 785 —	535 462 —	851 — 20	876 145 119	7,178 547 2,916	426 — 125	571 — 388	260 — 125	760 547 92	1,458 — 158	662 — 416	524 — 319	1,239 — 251	862 — 698	416 — 346	10 11 12
689,544 91,444 190,981	264,263 77,469 15,157	74,230 — 9,472	65,193 57,906 —	40,675 29,549 —	58,637 — 658	45,528 10,214 5,047	425,261 13,975 175,774	16,017 — 4,501	27,255 — 18,005	15,095 — 8,263	52,884 13,975 3,738	74,218 — 9,149	53,910 — 15,713	26,163 — 16,658	127,239 — 41,910	49,345 — 41,498	25,159 — 16,339	13 14 15
58 58 60	56 58 61	57 — 86	55 46 —	76 64 —	46 — 32	52 71 42	59 40 60	58 — 37	48 — 46	58 — 66	43 40 41	51 — 58	51 — 38	50 — 52	103 — 167	57 — 58	56 — 47	16 17 18
5,898 1,046 1,749	2,205 811 124	403 — 59	686 502 —	295 244 —	354 — 9	467 65 76	3,695 235 1,625	133 — 58	250 — 170	177 — 88	457 235 14	575 — 123	354 — 191	319 — 229	667 — 116	544 — 464	237 — 172	19 20 21
1,505,506 245,426 425,958	421,461 176,470 24,036	51,207 — 8,613	150,845 92,049 —	101,804 75,776 —	55,624 — 1,196	81,985 10,645 14,227	884,045 66,956 399,922	25,413 — 10,110	51,228 — 25,875	57,517 — 27,632	111,725 66,956 17,065	158,539 — 50,288	129,526 — 45,913	84,204 — 50,658	100,818 — 61,802	97,250 — 85,726	106,025 — 48,853	22 23 24
221 255 242	191 218 194	127 — 221	220 183 —	345 502 —	101 — 153	175 164 187	239 285 246	191 — 174	136 — 140	324 — 314	244 265 1,220	241 — 246	366 — 240	264 — 221	151 — 533	179 — 180	456 — 284	25 26 27
12,245 2,100 4,011	4,649 1,649 415	993 — 207	1,553 1,108 —	505 483 —	605 — 11	895 58 197	7,594 451 3,596	581 — 282	1,279 — 561	616 — 429	955 451 449	500 — 206	991 — 297	157 — 95	786 — 331	702 — 646	1,027 — 502	28 29 30
659,442 100,929 232,674	181,861 72,547 8,550	17,296 — 3,277	61,522 57,145 —	39,646 29,590 —	22,993 — 679	40,604 5,614 4,594	477,581 28,582 224,324	17,389 — 8,774	55,458 — 18,528	33,690 — 16,804	59,996 28,582 19,951	53,915 — 18,670	83,255 — 29,598	29,810 — 18,256	52,154 — 32,059	59,955 — 55,021	71,981 — 26,903	31 32 33
54 48 58	59 44 20	17 — 16	57 54 —	79 61 —	58 — 62	45 97 22	63 63 62	50 — 51	28 — 33	55 — 39	63 63 44	108 — 91	84 — 100	190 — 196	66 — 97	57 — 54	70 — 89	34 35 36
5,859 566 1,241	1,485 536 50	404 — 23	371 295 —	240 196 —	240 — 14	250 47 13	2,374 30 1,191	165 — 58	244 — 196	128 — 64	114 30 12	377 — 100	240 — 110	252 — 172	590 — 98	362 — 290	122 — 91	37 38 39
640,792 98,057 255,895	218,625 80,244 5,146	41,598 — 2,141	62,548 35,889 —	51,740 37,675 —	25,332 — 1,202	37,407 6,680 1,803	422,167 17,813 228,749	12,865 — 6,785	26,821 — 21,527	18,062 — 6,901	35,880 17,813 8,581	56,470 — 19,752	50,695 — 20,451	66,966 — 46,252	61,485 — 28,865	57,647 — 46,307	55,276 — 23,348	40 41 42
166 173 188	147 150 103	103 — 93	189 122 —	216 192 —	106 — 86	165 142 159	178 594 192	78 — 117	110 — 110	141 — 106	515 594 715	150 — 196	211 — 186	289 — 269	158 — 295	159 — 160	289 — 257	43 44 45

TABLE 6.—SPECIFIED FARM EXPENDITURES WITH AVERAGES, IN DRAINAGE

(A drainage M.C.D. is a minor civil division of which three-fourths or more of the land is included in drainage enterprises; a nondrainage M.C.D. is such a division, one-

EXPENDITURES	RED RIVER BASIN									
	The Basin	Arkansas				Louisiana (parishes)				
		The State	Lafayette	Little River	Miller	The State	Avoyelles	Bossier	Caddo	Grant
CASH WAGES PAID FOR HIRED LABOR (EXCLUSIVE OF HOUSEWORK AND CONTRACT CONSTRUCTION WORK)										
Farms reporting, number:										
1 County total	7,464	1,994	503	525	966	5,470	727	957	903	266
2 Drainage M.C.D.'s	1,056	133			133	923		318	334	
3 Nondrainage M.C.D.'s	1,488	263	26	125	112	1,225	55	264	112	70
Amount, dollars:										
4 County total	2,773,869	526,007	104,534	186,857	234,636	2,247,862	183,543	487,188	689,195	44,867
5 Drainage M.C.D.'s	950,200	74,128			74,128	876,072		202,369	495,927	
6 Nondrainage M.C.D.'s	523,458	76,985	9,148	61,754	6,083	446,473	27,066	16,372	12,905	32,106
Average per farm reporting:										
7 County total	372	264	208	356	243	411	252	509	694	169
8 Drainage M.C.D.'s	900	557			557	949		656	1,485	
9 Nondrainage M.C.D.'s	352	293	352	494	54	364	492	62	115	459
FED FOR DOMESTIC ANIMALS AND POULTRY										
Farms reporting, number:										
10 County total	12,455	2,937	753	903	1,281	9,518	1,324	1,158	1,926	619
11 Drainage M.C.D.'s	1,101	60			60	1,041		75	368	
12 Nondrainage M.C.D.'s	1,541	596	53	121	222	1,145	61	252	181	39
Amount, dollars:										
13 County total	1,041,122	204,709	41,392	59,541	103,776	836,413	59,318	110,341	307,047	35,824
14 Drainage M.C.D.'s	135,094	2,923			2,923	132,171		22,829	74,574	
15 Nondrainage M.C.D.'s	98,580	20,614	2,095	6,338	12,181	77,966	5,166	13,058	8,228	4,549
Average per farm reporting:										
16 County total	84	70	55	66	81	88	45	95	159	58
17 Drainage M.C.D.'s	123	49			49	127		310	203	
18 Nondrainage M.C.D.'s	64	52	40	52	55	69	64	52	45	117
IMPLEMENTS AND MACHINERY										
Farms reporting, number:										
19 County total	5,303	1,837	323	489	525	3,966	748	501	647	151
20 Drainage M.C.D.'s	451	71			71	380		61	142	
21 Nondrainage M.C.D.'s	791	192	24	54	114	599	66	83	74	25
Amount, dollars:										
22 County total	1,215,473	231,491	52,400	72,339	106,752	983,942	134,450	162,558	202,126	43,145
23 Drainage M.C.D.'s	284,949	37,658			37,658	247,291		56,448	115,354	
24 Nondrainage M.C.D.'s	286,423	53,715	4,651	18,439	10,625	252,708	28,665	30,593	13,630	17,175
Average per farm reporting:										
25 County total	229	173	162	148	203	248	180	324	312	286
26 Drainage M.C.D.'s	632	530			530	651		925	812	
27 Nondrainage M.C.D.'s	362	176	194	341	93	422	434	369	184	687
GASOLINE, DISTILLATE, KEROSENE, AND OIL										
Farms reporting, number:										
28 County total	11,734	1,101	192	384	525	10,633	1,748	2,661	1,657	220
29 Drainage M.C.D.'s	3,209	59			59	3,150		515	1,100	
30 Nondrainage M.C.D.'s	1,502	60	12	30	18	1,442	157	767	25	38
Amount, dollars:										
31 County total	713,850	100,748	19,627	32,905	48,216	613,102	70,585	115,979	165,754	17,826
32 Drainage M.C.D.'s	240,519	20,058			20,058	220,461		46,392	106,617	
33 Nondrainage M.C.D.'s	122,612	8,992	2,444	5,555	993	113,620	13,781	16,248	10,455	9,187
Average per farm reporting:										
34 County total	61	92	102	86	92	58	40	44	100	81
35 Drainage M.C.D.'s	75	340			340	70		90	97	
36 Nondrainage M.C.D.'s	82	150	204	185	55	79	88	21	418	241
BUILDING MATERIALS										
Farms reporting, number:										
37 County total	4,290	898	282	191	425	3,392	851	367	371	172
38 Drainage M.C.D.'s	366	26			26	340		58	107	
39 Nondrainage M.C.D.'s	609	127	19	50	58	482	57	38	49	30
Amount, dollars:										
40 County total	656,132	106,003	27,933	26,017	52,053	550,129	102,041	73,650	113,972	32,259
41 Drainage M.C.D.'s	136,650	3,222			3,222	133,408		26,123	62,352	
42 Nondrainage M.C.D.'s	118,358	14,431	1,513	6,982	5,936	103,927	14,542	3,972	11,385	13,469
Average per farm reporting:										
43 County total	153	118	99	136	122	162	119	201	307	188
44 Drainage M.C.D.'s	373	124			124	392		450	583	
45 Nondrainage M.C.D.'s	194	114	80	140	102	216	255	105	232	449

¹ Data are omitted to avoid disclosures of individual operations, and are not included in State or basin totals.

AND IN-NONDRAINAGE AREAS, BY COUNTIES OR PARISHES, 1939—Continued

fourth or less in drainage enterprises. Data for minor civil divisions neither "drainage" nor "nondrainage" are included only in county total. See text, p. 2 and map)

RED RIVER BASIN—Continued				ATCHAPALAYA-MISSISSIPPI BASIN										
Louisiana (parishes)—Continued				The Basin	Louisiana (parishes)									
La Salle	Natchitoches	Rapides	Red River		Ascension	Assumption	Avoyelles	East Baton Rouge	Iberia	Iberville	Jefferson	Lafourche	Plaquemines	
147	880	1,106	394	7,986	254	245	727	564	917	359	146	627	226	1
	195		78	1,187	110			21		48	70	127	15	2
2	217	505		1,454	80	167	55		49	124	21	270	16	3
9,957	205,543	491,044	158,945	7,265,005	236,685	912,953	183,543	251,072	934,752	670,317	124,656	805,876	104,387	4
	85,885		91,915	806,999	19,479			89,266		205,829	59,943	76,019	3,005	5
(1)	41,438	316,566		2,517,886	95,865	667,334	27,066		85,221	215,004	10,995	546,037	12,478	6
66	231	444	353	910	952	3,726	252	445	1,019	1,867	854	1,282	462	7
	445		1,178	680	177			4,251		4,246	856	599	200	8
(1)	191	627		1,594	1,173	3,996	492		1,698	1,718	524	2,022	780	9
544	1,707	1,453	809	9,796	486	140	1,324	976	347	265	206	336	319	10
	456		164	1,567	104			25		29	101	88	20	11
51	249	512		1,377	182	82	81		24	153	28	155	21	12
46,950	100,596	155,592	40,965	1,566,895	59,337	13,054	59,318	258,816	57,373	48,700	336,877	61,001	39,556	13
	24,856		10,112	300,870	7,154			40,604		9,735	181,114	3,680	1,818	14
1,228	15,122	30,635		250,700	13,658	9,455	5,166		3,164	26,258	19,099	39,587	19,924	15
86	59	95	51	140	81	93	38	245	165	184	1,635	182	124	16
	57		62	220	69			1,624		356	1,795	42	91	17
40	61	98		168	75	115	63		132	172	682	255	949	18
186	558	691	634	5,260	218	118	748	306	264	109	107	195	85	19
	57		120	586	32			16		14	60	35	5	20
8	118	225		694	39	80	66		23	20	11	98	9	21
26,901	88,864	238,399	87,499	1,603,557	65,246	100,113	184,450	125,525	137,566	68,472	71,376	111,350	48,624	22
	27,454		48,055	219,599	11,768			20,827		10,760	37,909	15,884	4,760	23
825	21,230	140,596		360,570	19,111	58,664	28,665		15,195	12,438	1,213	68,650	6,580	24
198	159	403	138	305	299	848	180	410	521	628	667	577	572	25
	481		400	375	226			1,302		769	632	454	952	26
103	180	625		520	490	733	434		661	622	110	701	731	27
215	1,099	964	2,069	8,479	383	90	1,748	510	496	155	200	217	295	28
	532		1,003	1,008	190			31		28	101	43	17	29
1	125	329		1,248	32	59	157		32	55	23	95	29	30
9,950	52,810	107,818	72,380	1,015,023	63,394	72,675	70,585	64,268	84,924	44,946	56,102	79,698	34,229	31
	24,141		43,321	125,569	10,785			9,134		16,414	28,322	5,895	747	32
(1)	8,472	55,497		265,917	18,253	50,617	18,781		14,644	6,739	5,717	48,718	7,355	33
46	48	112	35	120	166	808	40	126	171	294	281	367	117	34
	45		43	125	57			295		586	280	137	44	35
(1)	68	169		212	570	858	88		458	123	249	513	253	36
189	554	630	258	4,794	224	114	851	453	310	139	108	209	91	37
	124		51	565	76			15		24	67	39	6	38
14	84	210		755	94	81	57		27	56	8	107	9	39
20,227	74,094	99,029	34,857	1,172,920	41,507	54,493	102,041	100,546	66,654	38,620	27,005	89,808	27,591	40
	26,047		18,886	320,280	16,329			18,751		5,706	10,623	18,666	495	41
448	12,924	47,189		210,464	14,644	27,950	14,542		9,788	11,556	1,875	45,437	2,746	42
107	154	157	135	245	185	478	120	232	215	278	250	450	503	43
	210		370	567	215			1,317		238	159	479	82	44
32	154	225		266	156	345	255		365	206	254	462	505	45

TABLE 8.—SPECIFIED FARM EXPENDITURES WITH AVERAGES, IN DRAINAGE AND IN NONDRAINAGE AREAS, BY COUNTIES OR PARISHES, 1939—Con.

(A drainage M.C.D. is a minor civil division of which three-fourths or more of the land is included in drainage enterprises; a nondrainage M.C.D. is such a division, one-fourth or less in drainage enterprises. Data for minor civil divisions neither "drainage" nor "nondrainage" are included only in county total. See text, p. 2 and maps)

EXPENDITURES		ATCHAFALAYA-MISSISSIPPI BASIN—Continued									
		Louisiana (parishes)—Continued									
		Pointe Coupee	St. Bernard	St. Charles	St. James	St. John the Baptist	St. Landry	St. Martin	St. Mary	Terre- bonne	West Baton Rouge
CASH WAGES PAID FOR HIRED LABOR (EXCLUSIVE OF HOUSEWORK AND CONTRACT CONSTRUCTION WORK)											
Farms reporting, number:											
1	County total	754	69	148	237	85	1,429	411	189	362	237
2	Drainage M.C.D.'s	427	10	28			91	60		154	28
3	Nondrainage M.C.D.'s	66	48	80	237	85			5	66	85
Amount, dollars:											
4	County total	507,125	51,923	139,641	384,775	138,661	189,427	184,072	787,297	545,085	335,778
5	Drainage M.C.D.'s	156,045	1,229	67,864			24,115	7,350		87,179	11,878
6	Nondrainage M.C.D.'s	9,510	27,255	21,819	384,775	138,661			8,280	47,546	26,240
Average per farm reporting:											
7	County total	407	463	944	1,624	1,631	133	448	4,166	1,506	1,417
8	Drainage M.C.D.'s	365	123	2,424			265	123		566	449
9	Nondrainage M.C.D.'s	144	567	273	1,624	1,631			1,656	717	309
FEED FOR DOMESTIC ANIMALS AND POULTRY											
Farms reporting, number:											
10	County total	745	77	119	195	81	2,854	806	93	263	164
11	Drainage M.C.D.'s	408	12	27			156	524		61	12
12	Nondrainage M.C.D.'s	105	56	71	195	81			9	70	64
Amount, dollars:											
13	County total	47,251	34,661	29,901	21,714	10,595	140,472	80,682	34,727	47,851	25,029
14	Drainage M.C.D.'s	17,670	1,508	12,192			5,610	10,362		5,945	5,678
15	Nondrainage M.C.D.'s	7,997	30,895	8,432	21,714	10,595			2,940	10,398	1,458
Average per farm reporting:											
16	County total	63	450	251	111	131	49	100	375	182	153
17	Drainage M.C.D.'s	43	109	452			56	32		97	306
18	Nondrainage M.C.D.'s	76	552	119	111	131			327	149	23
IMPLEMENTS AND MACHINERY											
Farms reporting, number:											
19	County total	364	24	56	107	38	1,466	765	74	109	109
20	Drainage M.C.D.'s	165	3	5			87	118		18	8
21	Nondrainage M.C.D.'s	63	19	43	107	38				19	59
Amount, dollars:											
22	County total	107,985	9,010	28,123	59,743	26,380	168,355	73,170	100,333	114,919	52,937
23	Drainage M.C.D.'s	45,131	283	8,086			15,630	9,603		33,726	5,232
24	Nondrainage M.C.D.'s	16,937	8,630	8,802	59,743	26,380				15,209	14,355
Average per farm reporting:											
25	County total	296	375	502	558	694	115	96	1,356	1,054	486
26	Drainage M.C.D.'s	274	94	1,617			180	81		1,874	654
27	Nondrainage M.C.D.'s	269	454	205	558	694				800	243
GASOLINE, DISTILLATE, KEROSENE, AND OIL											
Farms reporting, number:											
28	County total	593	76	102	104	60	1,935	831	195	269	224
29	Drainage M.C.D.'s	94	10	8			18	362		103	3
30	Nondrainage M.C.D.'s	260	59	83	104	60			4	72	124
Amount, dollars:											
31	County total	47,901	10,842	17,922	45,722	17,854	100,003	39,540	77,725	57,548	29,165
32	Drainage M.C.D.'s	16,400	484	7,532			2,406	7,699		17,311	2,440
33	Nondrainage M.C.D.'s	5,656	9,562	5,679	45,722	17,854			1,650	6,595	5,415
Average per farm reporting:											
34	County total	81	143	176	440	297	52	48	399	214	150
35	Drainage M.C.D.'s	174	48	942			134	21		168	813
36	Nondrainage M.C.D.'s	22	162	68	440	297			462	89	44
BUILDING MATERIALS											
Farms reporting, number:											
37	County total	316	33	40	104	42	1,085	408	106	123	58
38	Drainage M.C.D.'s	173	4	8			76	53		18	6
39	Nondrainage M.C.D.'s	55	28	25	104	42			2	24	18
Amount, dollars:											
40	County total	76,061	5,428	16,111	25,673	28,621	126,119	53,234	45,856	226,002	21,751
41	Drainage M.C.D.'s	41,308	1,023	4,884			12,045	6,021		179,225	4,204
42	Nondrainage M.C.D.'s	3,666	3,405	5,124	25,673	28,621			(¹)	7,085	4,532
Average per farm reporting:											
43	County total	241	164	403	247	681	116	130	433	1,837	375
44	Drainage M.C.D.'s	239	256	610			158	114		9,957	701
45	Nondrainage M.C.D.'s	69	122	205	247	681			(¹)	295	242

¹ Data are omitted to avoid disclosures of individual operations, and are not included in State or basin totals.

LOWER MISSISSIPPI VALLEY ALLUVIAL LANDS

TABLE 8.—SPECIFIED FARM EXPENDITURES WITH AVERAGES, IN DRAINAGE AND IN NONDRAINAGE AREAS, BY COUNTIES OR PARISHES, 1939—Con.

(A drainage M.C.D. is a minor civil division of which three-fourths or more of the land is included in drainage enterprises; a nondrainage M.C.D. is such a division, one-fourth or less in drainage enterprises. Data for minor civil divisions neither "drainage" nor "nondrainage" are included only in county total. See text, p. 2 and maps. This table is presented in two sections, the first section beginning on p. 70)

EXPENDITURES	THE ALLUVIAL AREA	ST. FRANCIS-WHITE BASIN					
		The Basin	Arkansas				
			The State	Arkansas	Clay	Craighead	Crittenden
COMMERCIAL FERTILIZER							
Farms reporting, number:							
1 County total	94,847	14,216	12,051	102	398	978	1,394
2 Drainage M.C.D.'s	25,055	3,863	2,707		166	762	552
3 Nondrainage M.C.D.'s	18,348	1,785	1,785	23			69
Tons:							
4 County total	151,440	21,192	18,087	120	329	1,145	3,403
5 Drainage M.C.D.'s	42,299	7,082	5,081		159	969	1,528
6 Nondrainage M.C.D.'s	32,008	3,373	3,373	40			324
Amount, dollars:							
7 County total	4,954,723	687,297	571,783	3,795	11,500	39,644	107,866
8 Drainage M.C.D.'s	1,418,890	237,011	174,196		5,911	36,969	49,096
9 Nondrainage M.C.D.'s	1,056,916	110,662	110,662	1,169			9,475
Average per farm reporting:							
10 County total	52	47	48	37	29	41	77
11 Drainage M.C.D.'s	57	61	64		36	49	89
12 Nondrainage M.C.D.'s	58	62	62	51			137
LIMING MATERIALS (LIME, MARL, GYPSUM, ETC.)							
Farms reporting, number:							
13 County total	656	445	140			8	
14 Drainage M.C.D.'s	76	55	5			3	
15 Nondrainage M.C.D.'s	95	7	7				
Tons:							
16 County total	14,210	11,106	1,564			55	
17 Drainage M.C.D.'s	2,357	2,119	30			30	
18 Nondrainage M.C.D.'s	988	150	150				
Amount, dollars:							
19 County total	33,133	20,668	3,529			189	
20 Drainage M.C.D.'s	5,405	4,423	111			111	
21 Nondrainage M.C.D.'s	3,947	398	398				
Average per farm reporting:							
22 County total	51	47	25			24	
23 Drainage M.C.D.'s	71	80	22			37	
24 Nondrainage M.C.D.'s	42	57	57				

EXPENDITURES	ST. FRANCIS-WHITE BASIN—Continued							
	Arkansas—Continued							
	Cross	Greene	Independence	Lawrence	Lee	Mississippi	Monroe	Phillips
COMMERCIAL FERTILIZER								
Farms reporting, number:								
1 County total	385	564	962	639	218	451	711	685
2 Drainage M.C.D.'s	14	148		111	17	438	225	54
3 Nondrainage M.C.D.'s	217		28		143		417	266
Tons:								
4 County total	710	445	766	670	596	1,541	944	1,264
5 Drainage M.C.D.'s	6	158		142	15	1,409	268	16
6 Nondrainage M.C.D.'s	487		15		406		568	533
Amount, dollars:								
7 County total	23,457	14,504	21,488	21,287	19,123	51,648	34,785	45,748
8 Drainage M.C.D.'s	256	5,551		5,286	567	47,088	10,641	622
9 Nondrainage M.C.D.'s	15,670		446		12,533		20,990	19,605
Average per farm reporting:								
10 County total	61	26	22	33	88	115	49	67
11 Drainage M.C.D.'s	18	38		48	33	108	47	18
12 Nondrainage M.C.D.'s	72		16		88		50	74
LIMING MATERIALS (LIME, MARL, GYPSUM, ETC.)								
Farms reporting, number:								
13 County total	1	7	15	92	2			1
14 Drainage M.C.D.'s				2				
15 Nondrainage M.C.D.'s			1		1			1
Tons:								
16 County total	(²)	51	250	729	(²)			(²)
17 Drainage M.C.D.'s				(¹)	(²)			(²)
18 Nondrainage M.C.D.'s			(²)		(²)			(²)
Amount, dollars:								
19 County total	(²)	167	476	1,519	(²)			(²)
20 Drainage M.C.D.'s				(¹)	(²)			(²)
21 Nondrainage M.C.D.'s			(²)		(²)			(²)
Average per farm reporting:								
22 County total	(²)	24	37	17	(²)			(²)
23 Drainage M.C.D.'s				(¹)	(²)			(²)
24 Nondrainage M.C.D.'s			(²)		(²)			(²)

¹ Data are omitted to avoid disclosures of individual operations, and are not included in State or basin totals.

² Data are included only in the State and basin totals.

TABLE 8.—SPECIFIED FARM EXPENDITURES WITH AVERAGES, IN DRAINAGE

(A drainage M.C.D. is a minor civil division of which three-fourths or more of the land is included in drainage enterprises; a nondrainage M.C.D. is such a division, one-

EXPENDITURES		ST. FRANCIS-WHITE BASIN—Continued							
		Arkansas—Continued					Missouri		
		Poinsett	Prairie	Randolph	St. Francis	White	Woodruff	The State	Butler
COMMERCIAL FERTILIZER									
Farms reporting, number:									
1	County total	421	352	548	362	2,804	59	2,185	141
2	Drainage M.C.D.'s	179		61				1,156	58
3	Nondrainage M.C.D.'s		165	8	94	301	54		
Tons:									
4	County total	651	469	322	891	3,754	87	3,105	98
5	Drainage M.C.D.'s	332		59				2,001	46
6	Nondrainage M.C.D.'s		220	10	453	260	57		
Amount, dollars:									
7	County total	21,290	13,557	9,820	27,088	102,359	2,864	95,514	3,057
8	Drainage M.C.D.'s	9,837		2,372				62,815	1,496
9	Nondrainage M.C.D.'s		6,935	317	14,162	7,439	1,921		
Average per farm reporting:									
10	County total	51	58	18	75	37	49	44	22
11	Drainage M.C.D.'s	55		59				54	26
12	Nondrainage M.C.D.'s		52	40	151	25	56		
LIMING MATERIALS (LIME, MARL, GYPSUM, ETC.)									
Farms reporting, number:									
13	County total	1	3	3	2	7		305	16
14	Drainage M.C.D.'s							50	1
15	Nondrainage M.C.D.'s		1	2		1			
Tons:									
16	County total	(²)	58	21	(²)	44		9,542	168
17	Drainage M.C.D.'s							2,089	(¹)
18	Nondrainage M.C.D.'s		(²)	(²)		(²)			
Amount, dollars:									
19	County total	(²)	68	72	(²)	106		17,139	360
20	Drainage M.C.D.'s							4,512	(¹)
21	Nondrainage M.C.D.'s		(²)	(²)		(²)			
Average per farm reporting:									
22	County total	(²)	25	24	(²)	15		57	25
23	Drainage M.C.D.'s							88	(¹)
24	Nondrainage M.C.D.'s		(²)	(²)		(²)			
EXPENDITURES		YAZOO BASIN—Continued							
		Mississippi—Continued							
		Holmes	Humphreys	Issaquena	Leflore	Quitman	Sharkey	Sunflower	
COMMERCIAL FERTILIZER									
Farms reporting, number:									
1	County total	2,845	2,147		512	5,861	2,619	992	7,487
2	Drainage M.C.D.'s	628	1,240				1,290	538	
3	Nondrainage M.C.D.'s		201		156	2,873		156	2,525
Tons:									
4	County total	4,382	4,592		772	9,942	3,545	2,410	12,326
5	Drainage M.C.D.'s	1,128	2,536				1,523	759	
6	Nondrainage M.C.D.'s		687		426	4,556		392	5,968
Amount, dollars:									
7	County total	142,162	156,589		25,804	331,549	112,645	80,658	408,095
8	Drainage M.C.D.'s	35,988	86,629				51,548	26,633	
9	Nondrainage M.C.D.'s		25,665		14,429	151,920		15,681	151,297
Average per farm reporting:									
10	County total	50	75		85	57	43	81	55
11	Drainage M.C.D.'s	57	70				40	50	
12	Nondrainage M.C.D.'s		118		92	58		100	52
LIMING MATERIALS (LIME, MARL, GYPSUM, ETC.)									
Farms reporting, number:									
13	County total	5				30	1		5
14	Drainage M.C.D.'s								
15	Nondrainage M.C.D.'s					29			
Tons:									
16	County total	7				102	(¹)		91
17	Drainage M.C.D.'s								
18	Nondrainage M.C.D.'s					101			
Amount, dollars:									
19	County total	19				910	(¹)		201
20	Drainage M.C.D.'s								
21	Nondrainage M.C.D.'s					910			
Average per farm reporting:									
22	County total	6				30	(¹)		67
23	Drainage M.C.D.'s								
24	Nondrainage M.C.D.'s					29			

¹Data are omitted to avoid disclosures of individual operations, and are not included in State or basin totals.²Data are included only in the State and basin totals.³Data are included only in the basin totals.

LOWER MISSISSIPPI VALLEY ALLUVIAL LANDS

AND IN NONDRAINAGE AREAS, BY COUNTIES OR PARISHES, 1930—Continued

fourth or less in drainage enterprises. Data for minor civil divisions neither "drainage" nor "nondrainage" are included only in county total. See text, p. 2 and maps)

ST. FRANCIS-WHITE BASIN—Continued								YAZOO BASIN			
Missouri—Continued								The Basin	Mississippi		
Cape Girardeau	Dunklin	Mississippi	New Madrid	Pemiscot	Ripley	Scott	Stoddard		Bolivar	Coahoma	
429	975	171	85	3	257	95	51	42,477	8,401	4,513	1
	807	171	56	3	32	47	2	16,740	7,180	2,217	2
								7,810		669	3
557	1,795	256	102	3	154	68	92	72,041	13,647	8,039	4
	1,569	256	85	3	14	30	(¹)	27,557	11,397	4,552	5
								13,605		1,180	6
15,848	55,776	7,954	5,497	120	3,566	2,909	2,807	2,404,507	460,105	273,652	7
	46,958	7,954	2,709	120	456	1,142	(¹)	826,784	386,507	155,582	8
								452,585		39,264	9
37	57	46	54	40	14	31	55	57	55	65	10
	61	46	55	40	14	24	(¹)	55	54	70	11
								58		59	12
175	12	4	13	4	2	26	53	44	4		13
3	6	4	10	4		11	11	4	4		14
								31			15
4,779	176	195	1,084	166	(¹)	1,015	1,959	264	40		16
22	60	195	944	166		307	395	40	40		17
								101			18
7,251	459	380	2,515	393	(¹)	2,221	3,785	1,325	155		19
25	155	380	2,076	393		575	712	153	155		20
								910			21
41	38	95	178	98	(¹)	85	71	30	38		22
8	26	95	208	98		52	65	38	38		23
								29			24

YAZOO BASIN—Continued		BLACK RIVER BASIN										
Mississippi—Continued		The Basin	Arkansas					Louisiana (parishes)				
Tunica	Washington		The State	Ashley	Chicot	Desha	Drew	Lincoln	The State	Caldwell	Catahoula	
3,085	4,417	15,628	4,046	1,460	354	177	1,554	721	9,582	424	607	1
	5,647	677	428		116	170		142	249			2
1,250		5,285	228	112				48	5,055	115	418	3
5,556	7,050	15,825	5,656	2,032	590	441	1,540	1,053	10,169	410	555	4
	5,682	1,295	940		246	351		263	453			5
2,416		5,204	459	306				64	4,765	120	410	6
184,800	228,248	527,422	185,552	69,118	21,818	14,850	47,587	32,179	341,870	12,803	18,522	7
	185,879	44,497	29,171		6,856	11,710		8,625	15,316			8
78,329		177,515	14,544	9,573			2,555	2,236	162,969	5,596	18,669	9
60	52	39	46	47	65	84	55	45	56	30	51	10
	50	66	68		76	69		61	62			11
85		34	65	85				47	32	52	55	12
3		12	8			1	1	6	4	2		15
		5	3			1	1	1				14
2		5	1						2	2		15
24		105	94		(¹)	(¹)		94	9	(²)		16
(¹)		36	36		(²)	(²)		(²)	(³)	(³)		17
		44	(³)					(³)	(³)	(³)		18
42		222	162		(¹)	(¹)		162	60	(²)		19
(¹)		103	103		(²)	(²)		(²)	(³)	(³)		20
		104	(³)					(³)	(³)	(³)		21
14		19	20		(¹)	(¹)		27	15	(²)		22
(¹)		34	34		(²)	(²)		(²)	(³)	(³)		23
		35	(³)					(³)	(³)	(³)		24

TABLE 8.—SPECIFIED FARM EXPENDITURES WITH AVERAGES, IN DRAINAGE

(A drainage M.C.D. is a minor civil division of which three-fourths or more of the land is included in drainage enterprises; a nondrainage M.C.D. is such a division, one-

EXPENDITURES		BLACK RIVER BASIN—Continued							
		Louisiana (parishes)—Continued							
		Concordia	East Carroll	Franklin	Madison	Morehouse	Ouachita	Richland	Tensas
COMMERCIAL FERTILIZER									
Farms reporting, number:									
1	County total	965	815	908	323	2,254	1,558	1,007	961
2	Drainage M.C.D.'s	249							
3	Nondrainage M.C.D.'s	499	216	142	256	1,864	512	680	375
Tons:									
4	County total	887	1,138	956	407	1,958	1,907	982	1,009
5	Drainage M.C.D.'s		453						
6	Nondrainage M.C.D.'s	416	250	155	196	1,460	528	882	598
Amount, dollars:									
7	County total	29,908	59,198	51,042	13,780	68,920	59,711	35,209	34,777
8	Drainage M.C.D.'s		15,316						
9	Nondrainage M.C.D.'s	15,468	8,385	5,226	6,468	52,350	17,764	28,146	13,897
Average per farm reporting:									
10	County total	31	48	54	45	31	45	35	36
11	Drainage M.C.D.'s		62						
12	Nondrainage M.C.D.'s	27	39	37	27	28	57	52	37
LIMING MATERIALS (LIME, MARL, GYPSUM, ETC.)									
Farms reporting, number:									
13	County total						2		
14	Drainage M.C.D.'s								
15	Nondrainage M.C.D.'s								
Tons:									
16	County total						(²)		
17	Drainage M.C.D.'s								
18	Nondrainage M.C.D.'s								
Amount, dollars:									
19	County total						(²)		
20	Drainage M.C.D.'s								
21	Nondrainage M.C.D.'s								
Average per farm reporting:									
22	County total						(²)		
23	Drainage M.C.D.'s								
24	Nondrainage M.C.D.'s								

EXPENDITURES		RED RIVER BASIN—Con.		ATCHAFALAYA-MISSISSIPPI BASIN						
		Louisiana (parishes)—Continued		The Basin	Louisiana (parishes)					
		Rapides	Red River		Ascension	Assumption	Avoyelles	East Baton Rouge	Iberia	Iberville
COMMERCIAL FERTILIZER										
Farms reporting, number:										
1	County total	1,474	1,197	13,759	1,117	587	1,215	1,068	850	550
2	Drainage M.C.D.'s		184	2,256	517		7			52
3	Nondrainage M.C.D.'s	417		2,515	256	261	78		55	156
Tons:										
4	County total	2,589	2,118	26,865	1,866	2,530	980	1,264	2,259	1,221
5	Drainage M.C.D.'s		286	3,280	592			38		226
6	Nondrainage M.C.D.'s	1,251		7,675	508	1,898	73		204	475
Amount, dollars:										
7	County total	82,653	65,063	885,255	57,554	81,070	30,785	32,459	75,774	39,987
8	Drainage M.C.D.'s		8,515	108,437	12,054			1,127		7,445
9	Nondrainage M.C.D.'s	59,598		249,783	14,722	61,459	2,584		6,957	14,824
Average per farm reporting:										
10	County total	56	54	65	52	209	25	50	89	114
11	Drainage M.C.D.'s		46	48	38			161		143
12	Nondrainage M.C.D.'s	94		108	62	235	31		126	109
LIMING MATERIALS (LIME, MARL, GYPSUM, ETC.)										
Farms reporting, number:										
13	County total	20	3	90	3	2	11	18	4	2
14	Drainage M.C.D.'s			10						2
15	Nondrainage M.C.D.'s	4		59	1	1	8		1	
Tons:										
16	County total	140	8	1,788	315	(²)	238	148	50	(²)
17	Drainage M.C.D.'s			46						(²)
18	Nondrainage M.C.D.'s	78		524	(²)	(²)	87		(²)	
Amount, dollars:										
19	County total	1,120	88	8,525	627	(²)	472	769	254	(²)
20	Drainage M.C.D.'s			562						(²)
21	Nondrainage M.C.D.'s	626		1,726	(²)	(²)	169		(²)	
Average per farm reporting:										
22	County total	56	29	72	209	(²)	45	45	64	(²)
23	Drainage M.C.D.'s			36						(²)
24	Nondrainage M.C.D.'s	155		44	(²)	(²)	21		(²)	

¹Data are omitted to avoid disclosures of individual operations, and are not included in State or basin totals.

²Data are included only in the State and basin totals.

³Data are included only in basin totals.

AND IN NONDRAINAGE AREAS, BY COUNTIES OR PARISHES, 1939—Continued

Fourth or less in drainage enterprises. Data for minor civil divisions neither "drainage" nor "nondrainage" are included only in county total. See text, p. 2 and maps

RED RIVER BASIN												
The Basin	Arkansas				Louisiana (parishes)							
	The State	Lafayette	Little River	Miller	The State	Avoyelles	Bossier	Caddo	Grant	La Salle	Natchitoches	
10,787	1,584	744	137	705	9,185	1,215	1,006	1,438	580	492	1,781	1
1,519					1,519		287	520			528	2
1,150	174	11	26	137	976	78	96	71	16	18	280	3
15,499	1,954	1,096	144	714	13,545	980	2,060	2,858	662	556	1,922	4
5,087					5,087		731	1,522			568	5
2,155	181	6	45	180	1,972	75	116	144	24	7	357	6
490,444	57,947	32,092	4,458	21,417	452,497	50,785	68,137	95,231	20,449	11,142	61,059	7
102,191					102,191		25,150	50,920			17,608	8
66,575	8,018	187	1,421	4,410	60,557	2,584	3,296	4,005	637	288	10,551	9
46	37	43	32	30	47	25	68	65	35	23	54	10
67					67		88	98			53	11
58	35	17	55	32	62	31	34	56	40	16	38	12
65	6	1	3	2	59	11	1	10	10		4	13
4					4			3			1	14
15	2		2		13	8			1			15
696	67	(²)	23	(²)	826	238	(¹)	363	56			21
50					50			50			(¹)	17
169	(³)		(³)		165	87			(³)			18
4,202	148	(²)	55	(²)	4,054	472	(¹)	2,250	82		(¹)	42
303					303			308				20
809	(³)	(³)	(³)		795	169			(³)			21
65	25	(²)	18	(²)	69	45	(¹)	225	8		(¹)	10
76					76			101				22
54	(³)	(³)	(³)		61	21			(³)			24

ATCHAFALAYA-MISSISSIPPI BASIN—Continued

Louisiana (parishes)—Continued

Jefferson	Lafourche	Plaquemines	Pointe Coupee	St. Bernard	St. Charles	St. James	St. John the Baptist	St. Landry	St. Martin	St. Mary	Terrebonne	West Baton Rouge
51	871	268	1,391	55	94	340	128	5,246	1,320	221	559	228
20	225	7	508	8	17			390	507		176	21
14	386	19	298	42	70	340	128			6	119	127
125	2,708	740	2,040	182	254	1,105	507	2,511	1,559	2,360	2,174	918
30	397	1	825	9	110			167	555		458	272
46	1,768	72	321	155	106	1,105	507			22	291	122
4,077	90,271	26,000	68,803	6,882	8,105	36,012	15,729	74,124	44,308	71,535	73,138	28,862
907	12,976	135	26,574	281	3,595			6,024	12,510		16,589	8,622
1,545	37,332	2,181	11,724	6,154	3,575	36,012	15,729			567	10,653	4,005
80	104	97	49	125	86	106	123	23	34	325	131	127
45	37	19	52	35	200			15	24		94	411
110	149	115	39	147	51	106	123			94	89	52
	2		9	14	5	4	5			7	4	2
			6		1							1
	1			15	4	4	3			1	2	
	(²)		116	15	(²)	5	50	27		802	5	(²)
	(²)		44	15	(²)	4	50	27		(²)	(²)	(²)
	(²)		1,184	146	(²)	11	257	356		2,517	14	(²)
	(²)		349	144	(²)	9	257	356		(²)	(²)	(²)
	(²)		132	10	(²)	2	64	119		351	4	(²)
	(²)		58	11	(²)	2	64	119		(²)	(²)	(²)

TABLE 9.—FARMS REPORTING SPECIFIED FARM MACHINERY AND FACILITIES WITH PERCENTAGE OF

(A drainage M.C.D. is a minor civil division of which three-fourths or more of the land is included in drainage enterprises; a nondrainage M.C.D. is such a division, one-

ITEM	THE ALLUVIAL AREA	ST. FRANCIS-WHITE BASIN									
		The Basin	Arkansas								
			The State	Arkansas	Clay	Craig-head	Critten-den	Cross	Greene	Independ-ence	
AUTOMOBILES ON FARMS											
Farms reporting, number:											
1	County total	57,455	25,242	14,466	966	962	1,052	1,028	639	1,015	640
2	Drainage M.C.D.'s	17,756	10,015	4,682	—	375	548	469	72	361	—
3	Nondrainage M.C.D.'s	8,314	2,269	2,259	307	—	—	115	298	—	47
Number:											
4	County total	62,709	27,248	15,695	1,145	989	1,123	1,153	694	1,047	657
5	Drainage M.C.D.'s	19,378	10,826	5,157	—	397	570	504	77	370	—
6	Nondrainage M.C.D.'s	9,256	2,513	2,505	361	—	—	163	322	—	48
Percent of all farms:											
7	County total	20.6	25.6	20.0	41.6	29.1	23.2	15.9	16.7	27.6	18.8
8	Drainage M.C.D.'s	21.1	28.1	22.0	—	28.9	19.9	15.9	26.7	25.2	—
9	Nondrainage M.C.D.'s	16.1	14.7	14.7	34.0	—	—	18.9	15.6	—	12.4
MOTORTRUCKS ON FARMS											
Farms reporting, number:											
10	County total	21,650	9,970	6,865	543	321	470	302	317	517	360
11	Drainage M.C.D.'s	6,632	4,141	1,938	—	119	298	145	66	156	—
12	Nondrainage M.C.D.'s	3,350	1,012	1,005	148	—	—	17	116	—	27
Number:											
13	County total	25,916	10,650	6,929	659	327	491	351	350	320	374
14	Drainage M.C.D.'s	7,334	4,423	2,098	—	122	307	162	74	139	—
15	Nondrainage M.C.D.'s	3,807	1,165	1,157	174	—	—	27	151	—	27
Percent of all farms:											
16	County total	7.7	10.0	8.8	23.4	9.7	10.4	4.7	8.3	8.8	10.6
17	Drainage M.C.D.'s	7.9	11.6	9.1	—	9.2	10.8	4.9	24.4	8.7	—
18	Nondrainage M.C.D.'s	6.4	6.6	6.5	16.4	—	—	2.8	6.1	—	7.1
TRACTORS ON FARMS											
Farms reporting, number:											
19	County total	16,317	8,937	5,403	658	292	391	274	204	241	141
20	Drainage M.C.D.'s	6,018	3,925	1,754	—	129	174	148	61	147	—
21	Nondrainage M.C.D.'s	2,745	929	924	164	—	—	16	59	—	39
Number:											
22	County total	25,045	11,683	7,577	1,106	326	479	314	304	266	159
23	Drainage M.C.D.'s	8,465	4,988	2,374	—	152	207	253	109	166	—
24	Nondrainage M.C.D.'s	4,225	1,466	1,459	290	—	—	54	92	—	43
Percent of all farms:											
25	County total	5.8	9.1	7.5	28.3	8.8	8.6	4.2	5.3	6.6	4.1
26	Drainage M.C.D.'s	7.2	11.0	8.2	—	10.0	6.3	5.0	22.6	9.4	—
27	Nondrainage M.C.D.'s	5.3	6.0	6.0	18.1	—	—	2.6	3.0	—	10.3
DWELLING LIGHTED BY ELECTRICITY											
Farms reporting, number:											
28	County total	29,813	11,450	7,798	418	270	746	317	449	353	401
29	Drainage M.C.D.'s	8,859	4,710	2,495	—	101	452	155	32	141	—
30	Nondrainage M.C.D.'s	5,640	1,328	1,326	75	—	—	46	227	—	20
Percent of all farms:											
31	County total	10.6	11.6	10.8	18.0	8.2	16.4	4.9	11.7	9.6	11.8
32	Drainage M.C.D.'s	10.5	13.2	11.7	—	7.8	15.7	4.6	11.9	9.0	—
33	Nondrainage M.C.D.'s	10.9	8.6	8.6	8.3	—	—	7.6	11.9	—	5.3
TELEPHONE ON FARMS											
Farms reporting, number:											
34	County total	8,849	4,557	2,079	59	90	122	212	74	75	137
35	Drainage M.C.D.'s	1,651	712	315	—	14	45	35	—	1	—
36	Nondrainage M.C.D.'s	1,222	348	348	3	—	—	123	35	—	2
Percent of all farms:											
37	County total	3.2	4.6	2.9	2.5	2.7	2.7	3.5	1.9	2.0	4.0
38	Drainage M.C.D.'s	2.0	2.0	1.5	—	1.1	1.6	1.2	—	0.1	—
39	Nondrainage M.C.D.'s	2.4	2.5	2.5	0.3	—	—	20.2	1.8	—	0.5

ALL FARMS, IN DRAINAGE AND IN NONDRAINAGE AREAS, BY COUNTIES OR PARISHES, APRIL 1, 1940

fourth or less in drainage enterprises. Data for minor civil divisions neither "drainage" nor "nondrainage" are included only in county total. See text, p. 2 and maps

ST. FRANCIS-WHITE BASIN—Continued													
Arkansas—Continued											Missouri		
Lawrence	Lee	Mississippi	Monroe	Phillips	Poinsett	Prairie	Randolph	St. Francis	White	Woodruff	The State	Butler	Cape Girardeau
725	465	2,020	342	752	764	555	628	590	930	413	10,756	928	1,808
250	52	1,925	106	34	375		75			4	5,335	296	151
	185		192	292			131	259	102	297	10		
761	497	2,550	354	794	809	630	654	658	969	429	11,555	952	2,003
316	56	2,259	111	34	407		81			5	5,769	304	173
	216		198	315		146	38	286	105	305	10		
26.3	10.9	25.7	15.0	15.0	18.5	26.9	25.4	10.8	19.5	15.0	41.5	27.5	67.9
31.5	8.0	26.5	11.3	12.2	17.9		31.4			5.6	37.0	25.2	55.9
	11.5		15.2	13.3		15.6	17.5	9.6	13.5	14.8	45.5		
242	190	805	148	262	454	287	507	253	590	199	3,505	386	217
77	18	755	48	11	201		58			6	2,203	161	40
	90		73	104		47	29	112	86	156	7		
251	215	913	162	294	470	325	315	297	607	210	3,701	592	230
79	18	851	53	12	207		58			6	2,335	162	40
	124		79	124		54	30	137	86	164	8		
8.8	4.4	10.2	5.6	4.5	11.0	13.9	12.4	4.6	12.4	7.2	13.5	11.4	8.1
8.5	2.8	10.4	5.1	4.0	9.6		24.3			8.5	15.3	12.6	14.9
	5.6		5.8	4.7		5.6	14.1	4.1	11.4	7.8	31.8		
272	165	710	159	262	365	348	209	219	261	232	3,534	159	310
158	11	664	52	10	130		64			6	2,171	67	47
	72		83	100		56	32	82	49	173	5		
506	258	1,052	200	384	550	534	222	338	272	307	4,106	169	351
178	11	975	65	10	177		67			6	2,614	70	54
	159		103	182		78	37	137	49	235	7		
9.9	3.9	9.0	6.0	4.5	8.8	16.9	8.5	4.0	5.5	8.4	9.7	4.7	11.6
17.1	1.7	9.2	5.5	3.6	6.2		26.8			8.5	15.1	5.3	17.4
	4.5		6.6	4.5		6.7	15.5	5.0	6.5	8.6	22.7		
359	398	1,117	204	400	589	341	144	360	461	471	3,632	343	398
180	108	991	125	14	226		30				2,215	58	4
	102		67	228		82	7	85	61	326			
15.0	9.3	14.2	7.7	6.9	14.2	16.5	5.8	6.6	9.7	17.1	14.0	10.2	14.9
17.3	16.5	13.7	13.3	5.0	10.8		12.6				15.4	4.5	1.5
	6.4		5.3	10.4		9.8	5.4	5.1	8.1	16.2			
106	72	157	48	101	148	87	160	90	263	58	2,478	148	1,294
5	5	147	16		42		5				397	17	8
	24		28	59		6	2	30	17	39			
3.8	1.7	2.0	1.8	1.7	3.6	4.2	7.3	1.6	5.5	2.1	9.5	4.4	48.6
5.3	0.8	2.0	1.7		2.0		2.1				2.8	1.3	3.0
	1.5		2.2	1.8		0.7	1.0	1.1	2.3	1.9			

DRAINAGE AND AGRICULTURE

TABLE 9.—FARMS REPORTING SPECIFIED FARM MACHINERY AND FACILITIES WITH PERCENTAGE OF ALL FARMS,

(A drainage M.C.D. is a minor civil division of which three-fourths or more of the land is included in drainage enterprises; a nondrainage M.C.D. is such a division, one-

ITEM	ST. FRANCIS-WHITE BASIN—Continued							YAZOO BASIN			
	Missouri—Continued							The Basin	Mississippi		
	Dunklin	Mississippi	New Madrid	Pemiscot	Ripley	Scott	Stoddard		Bolivar	Coahoma	
AUTOMOBILES ON FARMS											
Farms reporting, number:											
1	County total	1,336	805	1,395	1,127	567	989	1,801	11,849	2,061	1,538
2	Drainage M.C.D.'s	891	805	1,194	1,087	37	897	475	4,855	1,826	888
3	Nondrainage M.C.D.'s								1,902		195
Number:											
4	County total	1,405	908	1,488	1,227	591	1,103	1,877	12,784	2,182	1,658
5	Drainage M.C.D.'s	946	908	1,285	1,187	38	432	495	5,220	1,922	966
6	Nondrainage M.C.D.'s								2,102		211
Percent of all farms:											
7	County total	58.4	54.7	40.2	37.5	29.2	54.0	45.5	16.7	17.2	19.8
8	Drainage M.C.D.'s	56.0	54.7	39.9	37.9	18.0	47.9	40.0	16.7	17.2	19.9
9	Nondrainage M.C.D.'s				45.5				17.1		21.0
MOTORTRUCKS ON FARMS											
Farms reporting, number:											
10	County total	540	291	544	553	302	288	384	2,758	451	258
11	Drainage M.C.D.'s	419	291	469	507	58	145	133	1,199	378	149
12	Nondrainage M.C.D.'s				7				381		21
Number:											
13	County total	559	310	584	605	314	302	405	3,228	508	286
14	Drainage M.C.D.'s	433	310	503	558	39	151	139	1,398	429	177
15	Nondrainage M.C.D.'s				8				480		26
Percent of all farms:											
16	County total	15.5	12.5	15.7	18.4	15.6	15.7	9.7	3.9	5.8	3.1
17	Drainage M.C.D.'s	16.9	12.5	16.8	17.7	18.4	17.5	11.2	4.1	5.6	3.5
18	Nondrainage M.C.D.'s				31.8				3.4		2.5
TRACTORS ON FARMS											
Farms reporting, number:											
19	County total	613	359	585	381	75	464	608	3,062	650	269
20	Drainage M.C.D.'s	457	359	483	360	12	210	196	1,345	457	170
21	Nondrainage M.C.D.'s				5				416		25
Number:											
22	County total	683	456	701	508	77	517	684	5,126	943	487
23	Drainage M.C.D.'s	519	436	579	483	13	251	229	2,275	699	311
24	Nondrainage M.C.D.'s				7				762		37
Percent of all farms:											
25	County total	17.6	14.6	16.8	12.7	3.9	25.3	15.4	4.3	5.4	3.5
26	Drainage M.C.D.'s	18.5	14.6	16.1	12.6	5.8	25.4	16.5	4.6	4.3	3.8
27	Nondrainage M.C.D.'s				22.7				3.8		2.7
DWELLING LIGHTED BY ELECTRICITY											
Farms reporting, number:											
28	County total	773	221	404	799	81	292	321	6,325	900	652
29	Drainage M.C.D.'s	599	221	354	789	7	113	90	2,455	855	278
30	Nondrainage M.C.D.'s								1,297		263
Percent of all farms:											
31	County total	22.2	9.5	11.6	26.6	4.2	15.9	8.1	8.9	7.5	8.4
32	Drainage M.C.D.'s	2.5	9.5	11.2	27.5	3.4	13.6	7.8	8.4	7.9	6.2
33	Nondrainage M.C.D.'s								11.7		28.6
TELEPHONE ON FARMS											
Farms reporting, number:											
34	County total	74	85	86	93	28	207	463	1,197	207	168
35	Drainage M.C.D.'s	61	85	74	92	1	36	25	499	178	109
36	Nondrainage M.C.D.'s								151		21
Percent of all farms:											
37	County total	2.1	3.7	2.5	3.1	1.4	11.5	11.7	1.7	1.7	2.2
38	Drainage M.C.D.'s	2.5	3.7	2.5	3.2	0.5	4.5	1.9	1.7	1.7	2.4
39	Nondrainage M.C.D.'s								1.4		2.5

IN DRAINAGE AND IN NONDRAINAGE AREAS, BY COUNTIES OR PARISHES, APRIL 1, 1940—Continued

fourth or less in drainage enterprises. Data for minor civil divisions neither "drainage" nor "nondrainage" are included only in county total. See text, p. 2 and maps)

YAZOO BASIN—Continued									BLACK RIVER BASIN					
Mississippi—Continued									The Basin	Arkansas				
Holmes	Humphreys	Issaquena	Leflore	Quitman	Sharkey	Sunflower	Tunica	Washington		The State	Ashley	Chicot	Dezha	
955	746	170	1,325	799	369	1,913	757	1,236	6,138	1,999	396	446	362	1
85	417			364	180			1,105	946	710		323	304	2
	64	98	597		54	654	262		2,029	146	41			3
995	790	202	1,404	841	414	2,099	808	1,393	6,497	2,119	409	497	364	4
79	454			392	192			1,235	1,001	761		354	317	5
	85	121	626		44	758	277		2,163	150	44			6
14.7	17.5	14.7	17.1	14.5	16.4	17.4	14.9	15.6	12.9	11.4	12.3	10.7	8.9	7
9.6	16.8			12.8	16.4			16.2	10.4	9.3		11.5	8.4	8
	15.2	16.8	16.5		15.4	18.8	14.1		12.7	6.7	7.0			9
179	224	79	257	264	117	422	133	394	2,901	984	166	185	196	10
14	125			132	44			359	412	324		139	169	11
	28	52	104		17	108	51		821	45	4			12
198	252	106	292	288	148	498	163	494	3,152	1,052	174	205	219	13
18	135			165	46			428	455	357		151	190	14
	35	74	119		26	134	66		902	45	4			15
2.8	5.2	6.8	5.5	4.8	5.2	5.8	2.6	5.0	6.1	5.6	5.3	4.5	4.8	16
2.1	4.9			5.3	3.8			5.0	4.6	4.3		4.9	4.7	17
	6.7	8.9	2.9		7.7	3.1	2.8		5.2	2.7	0.7			18
123	216	90	285	277	144	486	110	412	1,642	413	64	118	125	19
18	151			180	49			340	261	205		82	97	20
	18	55	113		29	133	43		646	32	13			21
162	332	241	488	397	295	755	180	846	2,220	567	83	171	185	22
29	213			265	66			694	363	272		106	136	23
	32	158	182		81	207	65		828	37	17			24
1.9	5.0	7.8	3.7	5.0	6.4	4.4	2.2	5.2	3.4	2.3	2.0	2.8	3.1	25
2.6	5.3			6.3	4.2			5.0	2.9	2.7		2.9	2.7	26
	4.3	9.4	3.1		15.2	3.8	2.3		4.1	1.9	2.2			27
285	378	101	1,030	333	315	1,327	130	856	2,288	534	127	90	122	28
36	111			200	241			754	338	206		70	116	29
	40	34	574		11	325	50		850	27	9			30
4.4	8.8	8.7	13.5	6.4	14.0	12.1	2.6	10.8	4.8	3.0	4.1	2.2	3.0	31
5.3	4.5			7.0	20.7			11.1	3.7	2.7		2.5	3.2	32
	9.5	5.8	15.9		5.0	9.3	2.7		5.3	1.6	1.5		3.2	33
161	65	11	123	54	48	170	47	145	1,148	410	119	47	63	34
9	30			21	22			130	114	105		35	63	35
	9	8	29		4	57	25		390	16	10			36
2.5	1.5	0.9	1.6	1.0	2.1	1.5	0.9	1.8	2.4	2.3	3.8	1.1	1.6	37
1.3	1.2			0.7	1.9			1.9	1.3	1.4		1.2	1.7	38
	2.1	1.4	0.8		1.8	1.6	1.2		2.4	0.9	1.7			39

DRAINAGE AND AGRICULTURE

TABLE 9.—FARMS REPORTING SPECIFIED FARM MACHINERY AND FACILITIES WITH PERCENTAGE OF ALL FARMS.

(A drainage M.C.D. is a minor civil division of which three-fourths or more of the land is included in drainage enterprises; a nondrainage M.C.D. is such a division, one-

ITEM	BLACK RIVER BASIN—Continued								
	Arkansas—Continued			Louisiana (parishes)					
	Drew	Lincoln	The State	Caldwell	Catahoula	Concordia	East Carroll	Franklin	Madison
AUTOMOBILES ON FARMS									
Farms reporting, number:									
1 County total	442	365	4,189	280	274	165	590	729	390
2 Drainage M.C.D.'s		85	256				256		
3 Nondrainage M.C.D.'s	39	66	1,885	77	158	70	49	188	130
Number:									
4 County total	450	379	4,378	235	286	175	409	745	465
5 Drainage M.C.D.'s		90	240				240		
6 Nondrainage M.C.D.'s	40	66	2,015	77	147	70	58	191	158
Percent of all farms:									
7 County total	16.5	10.2	15.8	18.4	12.3	9.0	13.6	12.4	16.5
8 Drainage M.C.D.'s		7.0	16.4				16.4		
9 Nondrainage M.C.D.'s	7.9	10.9	15.2	15.4	12.7	9.1	9.7	12.4	11.9
MOTORTRUCKS ON FARMS									
Farms reporting, number:									
10 County total	270	167	1,917	156	164	109	182	294	177
11 Drainage M.C.D.'s		16	88				88		
12 Nondrainage M.C.D.'s	12	29	776	38	94	38	22	76	65
Number:									
13 County total	278	178	2,100	139	170	123	185	310	200
14 Drainage M.C.D.'s		16	98				98		
15 Nondrainage M.C.D.'s	12	29	857	40	94	44	24	78	73
Percent of all farms:									
16 County total	10.1	4.7	6.4	10.9	7.4	6.0	5.6	5.0	7.0
17 Drainage M.C.D.'s		1.3	6.1				6.1		
18 Nondrainage M.C.D.'s	2.4	4.8	5.4	7.6	8.7	5.0	4.5	5.0	5.7
TRACTORS ON FARMS									
Farms reporting, number:									
19 County total	24	82	1,229	89	93	125	103	197	153
20 Drainage M.C.D.'s		26	56				56		
21 Nondrainage M.C.D.'s	1	18	614	78	65	63	17	44	55
Number:									
22 County total	24	106	1,653	95	112	181	176	247	234
23 Drainage M.C.D.'s		30	91				91		
24 Nondrainage M.C.D.'s	(¹)	20	791	84	78	85	31	60	84
Percent of all farms:									
25 County total	0.9	2.3	4.1	7.1	4.2	5.9	3.6	3.4	6.1
26 Drainage M.C.D.'s		2.2	3.9				3.9		
27 Nondrainage M.C.D.'s	0.2	3.0	4.3	15.6	6.0	8.2	3.4	2.9	5.0
DWELLING LIGHTED BY ELECTRICITY									
Farms reporting, number:									
28 County total	57	138	1,754	84	99	132	171	244	133
29 Drainage M.C.D.'s		20	132				132		
30 Nondrainage M.C.D.'s	1	17	823	36	65	104	13	48	64
Percent of all farms:									
31 County total	2.1	3.9	5.8	6.7	4.5	7.2	5.9	4.2	5.3
32 Drainage M.C.D.'s		1.7	9.2				9.2		
33 Nondrainage M.C.D.'s	0.2	2.8	5.8	7.2	6.0	13.6	2.6	3.2	5.8
TELEPHONE ON FARMS									
Farms reporting, number:									
34 County total	103	78	738	108	44	17	34	74	38
35 Drainage M.C.D.'s		7	9				9		
36 Nondrainage M.C.D.'s	1	5	374	8	32	6	9	32	11
Percent of all farms:									
37 County total	3.8	2.2	2.5	8.6	2.0	0.9	1.2	1.5	1.5
38 Drainage M.C.D.'s		0.6	0.6				0.6		
39 Nondrainage M.C.D.'s	0.2	0.8	2.6	1.6	2.9	0.8	1.8	2.1	1.0

¹Data are omitted to avoid disclosures of individual operations, and are not included in State or basin totals.

IN DRAINAGE AND IN NONDRAINAGE AREAS, BY COUNTIES OR PARISHES, APRIL 1, 1940—Continued

fourth or less in drainage enterprises. Data for minor civil divisions neither "drainage" nor "non-drainage" are included only in county total. See text, p. 2 and maps)

BLACK RIVER BASIN—Continued				RED RIVER BASIN									
Louisiana (parishes)—Continued				The Basin	Arkansas				Louisiana (parishes)				
Morehouse	Ouachita	Richland	Tensas		The State	Lafayette	Little River	Miller	The State	Avoyelles	Bossier	Caddo	
498	492	679	297	6,111	1,219	270	284	715	4,892	1,501	588	985	1
				769	82			82	687		80	349	2
324	166	807	154	868	110	12	25	75	758	85	116	117	3
515	524	706	330	6,738	1,290	282	246	782	5,448	1,359	702	1,200	4
				1,007	84			84	925		140	495	5
341	185	655	155	930	119	13	29	77	811	88	119	126	6
13.2	19.7	14.0	12.5	18.5	17.8	12.4	11.9	26.3	18.7	24.8	19.1	19.5	7
				13.6	16.1			16.1	13.3		15.0	17.0	8
11.8	18.4	15.1	12.2	16.0	12.5	9.0	6.3	20.9	16.7	16.6	14.5	17.7	9
148	339	225	163	3,046	483	128	99	256	2,563	417	273	488	10
				372	48			48	324		31	157	11
82	87	184	92	474	59	10	18	31	415	50	55	48	12
156	378	247	192	3,352	525	135	109	281	2,827	443	332	567	13
				478	53			53	425		54	207	14
84	106	206	108	525	64	11	22	31	461	59	56	54	15
4.0	13.6	4.6	6.9	9.2	7.0	5.9	5.1	9.4	9.8	8.0	8.9	9.6	16
				6.6	9.4			9.4	6.3		5.8	7.7	17
5.0	9.7	4.6	8.4	8.7	6.7	7.5	4.5	8.9	9.1	10.0	6.9	7.3	18
102	86	136	145	1,233	241	91	63	87	992	123	107	182	19
				295	55			35	260		35	102	20
65	65	102	62	327	45	11	28	4	284	20	12	17	21
122	109	156	221	1,767	356	112	93	131	1,431	168	192	311	22
				543	51			51	492		84	212	23
72	82	120	95	448	59	15	39	5	389	36	13	28	24
2.7	3.4	2.8	6.1	3.7	3.5	4.2	3.2	3.2	3.8	2.3	3.5	3.6	25
				5.2	6.9			6.9	5.0		6.6	5.0	26
2.3	7.2	2.5	5.6	6.0	4.9	8.5	7.1	1.1	6.2	4.0	1.5	2.6	27
124	306	282	179	3,409	558	152	34	372	2,851	661	261	728	28
				507	33			33	474		49	514	29
75	95	233	92	598	14		6	8	584	49	24	51	30
3.3	12.2	5.8	7.5	10.3	8.1	7.0	1.7	15.7	10.9	12.6	8.5	14.4	31
				8.9	6.5			6.5	9.2		9.2	15.3	32
2.7	10.6	5.8	8.4	11.0	1.6		1.5	2.3	12.8	9.6	3.0	4.7	33
84	109	110	120	969	214	55	42	117	755	55	130	253	34
				202	16			16	166		21	127	35
36	61	102	77	328	20	5	4	13	108	4	20		36
2.2	4.4	2.8	5.1	2.9	3.1	2.5	2.1	4.3	2.9	1.0	4.2	5.0	37
				3.6	3.1			3.1	3.6		3.9	6.2	38
1.3	6.8	2.5	7.0	2.4	2.5	2.3	1.0	3.7	2.4	0.8	2.5		39

TABLE 9.—FARMS REPORTING SPECIFIED FARM MACHINERY AND FACILITIES WITH PERCENTAGE OF ALL FARMS

(A drainage M.C.D. is a minor civil division of which three-fourths or more of the land is included in drainage enterprises; a nondrainage M.C.D. is such a division, one-

ITEM	RED RIVER BASIN—Continued					ATCHAFALAYA-MISSISSIPPI BASIN					
	Louisiana (parishes)—Continued					The Basin	Louisiana (parishes)				
	Grant	La Salle	Natchitoches	Rapides	Red River		Ascension	Assump-tion	Avoyelles	East Baton Rouge	
AUTOMOBILES ON FARMS											
Farms reporting, number:											
1	County total	227	185	504	819	285	8,115	456	204	1,301	812
2	Drainage M.C.D.'s			144		114	1,171	125			25
3	Nondrainage M.C.D.'s	51	8	85	298		1,246	102	150	85	
Number:											
4	County total	241	192	582	892	510	9,442	511	429	1,559	920
5	Drainage M.C.D.'s			156		134	1,524	132			58
6	Nondrainage M.C.D.'s	54	8	91	325		1,528	182	295	88	
Percent of all farms:											
7	County total	16.0	26.3	10.3	24.3	12.1	27.9	30.9	37.0	24.8	45.8
8	Drainage M.C.D.'s			9.4		10.9	25.7	29.1			57.5
9	Nondrainage M.C.D.'s	10.5	16.3	9.4	25.8		32.1	32.4	35.1	16.6	
MOTORTRUCKS ON FARMS											
Farms reporting, number:											
10	County total	177	95	345	562	208	3,055	167	50	417	226
11	Drainage M.C.D.'s			70		66	508	42			18
12	Nondrainage M.C.D.'s	28	7	52	175		642	49	35	50	
Number:											
13	County total	185	97	366	608	229	3,554	190	76	445	272
14	Drainage M.C.D.'s			84		80	580	44			27
15	Nondrainage M.C.D.'s	32	8	55	197		735	53	49	59	
Percent of all farms:											
16	County total	12.4	15.5	7.0	24.0	8.9	10.5	11.8	9.1	8.0	12.2
17	Drainage M.C.D.'s			4.6		6.3	11.2	9.8			45.0
18	Nondrainage M.C.D.'s	5.8	14.5	5.9	16.8		16.6	15.6	8.9	9.8	
TRACTORS ON FARMS											
Farms reporting, number:											
19	County total	38	7	159	298	78	1,443	51	95	125	88
20	Drainage M.C.D.'s			60		63	192	9			15
21	Nondrainage M.C.D.'s	25	3	57	150		427	19	62	20	
Number:											
22	County total	51	7	211	366	125	2,249	114	211	168	110
23	Drainage M.C.D.'s			87		109	286	15			26
24	Nondrainage M.C.D.'s	36	3	75	198		721	38	147	36	
Percent of all farms:											
25	County total	2.7	1.0	5.3	8.8	3.3	5.0	5.6	17.2	2.3	4.7
26	Drainage M.C.D.'s			3.9		6.0	4.2	2.1			37.5
27	Nondrainage M.C.D.'s	5.2	6.1	6.5	13.0		11.0	6.0	15.8	3.9	
DWELLING LIGHTED BY ELECTRICITY											
Farms reporting, number:											
28	County total	316	74	218	475	118	6,161	265	248	681	755
29	Drainage M.C.D.'s			91		20	849	60			19
30	Nondrainage M.C.D.'s	225	3	36	219		1,569	124	195	49	
Percent of all farms:											
31	County total	22.2	10.5	4.5	14.1	5.0	21.2	18.8	45.0	12.6	40.7
32	Drainage M.C.D.'s			5.9		1.9	18.7	14.0			47.5
33	Nondrainage M.C.D.'s	46.5		4.1	18.9		40.5	39.4	49.1	9.6	
TELEPHONE ON FARMS											
Farms reporting, number:											
34	County total	53	31	100	126	27	978	36	53	55	142
35	Drainage M.C.D.'s			30		8	124	5			3
36	Nondrainage M.C.D.'s	21		9	54		205	14	35	4	
Percent of all farms:											
37	County total	2.3	4.4	2.0	3.7	1.2	5.4	2.6	9.6	1.0	7.7
38	Drainage M.C.D.'s			2.0		0.8	2.7	1.2			7.5
39	Nondrainage M.C.D.'s	4.3		1.0	4.7		5.3	4.4	8.9	0.8	

IN DRAINAGE AND IN NONDRAINAGE AREAS, BY COUNTIES OR PARISHES, APRIL 1, 1940—Continued

fourth or less in drainage enterprises. Data for minor civil divisions neither "drainage" nor "nondrainage" are included only in county total. See text, p. 2 and maps)

ATCHAFALAYA-MISSISSIPPI BASIN—Continued															
Louisiana (parishes)—Continued															
Iberia	Iberville	Jefferson	Lafourche	Flaque- mipes	Pointe Coupee	St. Bernard	St. Charles	St. James	St. John the Baptist	St. Landry	St. Martin	St. Mary	Terre- bonne	West Baton Rouge	
769	249	111	395	151	742	59	78	118	49	1,470	567	165	291	170	1
45	45	54	125	11	234	10	17	118	49	236	168	4	104	19	2
56	178	8	172	17	162	26	40	118	49	1,470	567	165	291	170	3
879	339	124	485	145	797	70	113	156	66	1,524	612	305	550	260	4
79	79	64	150	13	252	11	45	156	66	248	171	5	105	41	5
48	86	8	248	24	164	45	42	156	66	1,524	612	305	550	260	6
58.5	55.6	59.1	55.3	21.8	26.2	55.2	30.8	27.2	27.1	18.6	25.2	42.1	31.7	53.9	7
54.5	37.5	56.7	41.4	37.9	19.0	62.5	35.5	27.2	27.1	26.4	17.5	16.0	34.6	65.5	8
	45.9	26.7	38.5	49.6	44.6	50.0	26.8	27.2	27.1				20.2	30.1	9
149	120	201	212	155	188	87	109	106	49	474	97	67	126	57	10
29	29	101	75	12	95	9	8	106	49	44	27	5	45	5	11
13	85	22	60	25	18	60	79	106	49	474	97	67	126	57	12
217	134	237	258	175	209	90	121	118	56	491	132	109	157	71	13
55	55	116	81	16	102	10	11	118	56	46	33	5	50	9	14
19	34	26	78	30	21	61	83	118	56	491	132	109	157	71	15
11.3	16.2	70.7	18.9	25.4	6.6	78.4	43.1	24.4	27.1	6.0	4.0	17.3	13.7	11.4	16
19.7	24.2	88.7	24.8	41.4	7.5	56.3	15.7	24.4	27.1	4.9	2.8	20.0	15.0	17.2	17
	8.4	73.3	13.4	65.7	5.0	83.3	53.0	24.4	27.1				9.5	7.7	18
115	74	37	116	57	82	35	40	98	55	135	48	99	78	37	19
16	16	12	38	10	50	4	9	98	55	9	8	9	19	3	20
10	26	10	55	10	6	23	20	98	55	135	48	99	78	37	21
156	118	41	206	68	110	35	56	168	55	174	66	198	129	66	22
39	39	13	44	65	65	4	18	168	55	12	9	12	33	9	23
23	51	10	109	11	6	23	21	168	55	174	66	198	129	66	24
11.3	10.0	13.0	10.4	9.5	2.9	31.5	15.8	22.6	19.3	1.7	2.0	25.6	8.5	7.4	25
15.2	13.3	8.2	12.6	4.1	1.7	25.0	17.6	22.6	19.3	1.0	0.3	36.0	6.3	10.3	26
	8.4	33.3	12.5	28.6	1.7	31.9	13.4	22.6	19.3				6.0	5.7	27
224	152	219	682	340	545	108	114	501	136	678	255	105	253	127	28
21	21	118	150	13	206	15	24	501	136	52	76	9	75	20	29
19	87	16	312	55	109	68	53	301	156	678	255	105	253	127	30
17.0	20.5	77.1	60.9	56.5	19.3	92.8	45.1	69.4	75.1	8.6	10.4	27.1	27.6	25.3	31
17.5	17.5	80.3	49.7	44.8	16.7	95.8	47.1	69.4	75.1	1.0	7.9	36.0	24.9	69.0	32
28.8	22.1	53.3	69.8	100.0	30.0	94.4	55.6	69.4	75.1				17.9	6.2	33
56	34	72	75	40	74	18	14	25	13	127	45	20	62	17	34
5	5	42	9	2	20	6	5	25	13	4	8	4	18	3	35
4.3	4.6	25.4	6.7	6.6	2.6	16.2	5.5	5.8	7.2	1.6	1.6	5.2	6.8	5.4	37
7.6	4.2	28.6	3.0	6.9	1.6	9.8	9.8	5.8	7.2	0.4	0.8	16.0	6.0	10.3	38
	4.1	3.3	11.2	11.4	1.7	25.6	1.3	5.8	7.2				2.8	1.0	39

DRAINAGE AND AGRICULTURE

TABLE 10.—FARM MORTGAGE DEBT STATUS OF OWNERS ON APRIL 1, 1940; AND FARM REAL-ESTATE TAXES LEVIED IN 1939 ON

(A drainage M.C.D. is a minor civil division of which three-fourths or more of the land is included in drainage enterprises; a nondrainage M.C.D. is such a division, one-

ITEM	THE ALLUVIAL AREA	ST. FRANCIS-WHITE BASIN									
		The Basin	Arkansas								
			The State	Arkansas	Clay	Craig-head	Critten-den	Cross	Greene	Independ-ence	
FARM MORTGAGE DEBT STATUS, APRIL 1, 1940											
All farms operated by owners, number:											
1	County total	78,820	36,078	24,268	1,194	1,544	1,975	626	1,097	1,985	1,986
2	Drainage M.C.D.'s	17,315	10,008	5,595		479	920	311	192	618	
3	Nondrainage M.C.D.'s	10,902	5,486	3,480	446			10	260		103
Free from mortgage, number:											
4	County total	58,960	17,147	12,384	665	727	832	262	641	943	1,253
5	Drainage M.C.D.'s	6,652	3,590	2,274		165	306	102	120	346	
6	Nondrainage M.C.D.'s	5,320	1,804	1,801	319				90		61
Mortgaged, number:											
7	County total	30,255	14,856	8,944	361	689	828	265	507	757	516
8	Drainage M.C.D.'s	8,595	5,222	2,824		260	469	144	51	215	
9	Nondrainage M.C.D.'s	4,158	1,185	1,191	96			8	119		52
Proportion mortgaged, percent:											
10	County total	38.4	41.1	36.9	31.9	44.6	41.9	42.5	28.0	38.2	26.0
11	Drainage M.C.D.'s	49.6	52.2	46.9		54.5	51.0	46.5	26.6	34.8	
12	Nondrainage M.C.D.'s	36.1	34.2	34.2	22.0			60.0	45.6		31.1
No mortgage report, number:											
13	County total	9,625	4,085	2,940	148	128	315	99	149	285	217
14	Drainage M.C.D.'s	2,066	1,196	697		54	145	65	21	57	
15	Nondrainage M.C.D.'s	1,424	469	488	29			2	51		10
FARM TAXES LEVIED IN 1939											
Full owners reporting real-estate taxes:											
Number:											
16	County total	44,743	26,254	17,446	902	1,072	1,457	464	792	1,445	1,279
17	Drainage M.C.D.'s	11,539	6,841	3,909		318	668	225	95	486	
18	Nondrainage M.C.D.'s	5,118	2,582	2,578	362			3	211		49
Land in farms, acres:											
19	County total	5,303,926	2,694,487	1,826,943	154,234	89,614	116,170	65,242	77,510	119,852	131,954
20	Drainage M.C.D.'s	1,251,311	614,421	329,193		26,787	46,127	30,003	10,935	45,258	
21	Nondrainage M.C.D.'s	882,622	550,889	350,554	62,761			1,479	21,874		4,690
Value of land and buildings, dollars:											
22	County total	200,104,998	91,992,032	58,389,755	4,223,974	2,624,443	4,732,085	4,430,067	2,216,894	3,159,066	1,981,441
23	Drainage M.C.D.'s	67,823,547	35,074,956	18,482,060		990,065	2,777,665	1,798,064	219,405	1,195,561	
24	Nondrainage M.C.D.'s	31,989,315	10,250,099	10,244,249	1,291,139			169,136	772,762		103,180
Amount of real-estate taxes, dollars:											
25	County total	2,618,958	1,026,764	597,844	37,277	22,896	55,090	64,195	25,646	30,855	23,578
26	Drainage M.C.D.'s	992,751	460,085	199,772		7,958	38,478	29,649	1,952	11,585	
27	Nondrainage M.C.D.'s	404,810	100,047	99,932	11,798			1,592	9,954		1,245
Average per acre, dollars:											
28	County total	0.49	0.38	0.33	0.24	0.26	0.47	1.01	0.31	0.26	0.18
29	Drainage M.C.D.'s	0.81	0.75	0.61		0.30	0.85	0.99	0.18	0.27	
30	Nondrainage M.C.D.'s	0.46	0.29	0.29	0.19			0.94	0.45		0.25
Per \$100 of value, dollars:											
31	County total	1.31	1.12	1.02	0.88	0.87	1.16	1.45	1.07	0.98	1.19
32	Drainage M.C.D.'s	1.46	1.81	1.08		0.80	1.39	1.65	0.89	0.97	
33	Nondrainage M.C.D.'s	1.27	0.98	0.98	0.91			0.82	1.29		1.21
DRAINAGE TAXES COLLECTED IN 1939¹											
34	Land in drainage enterprises, county total—acres	7,457,187	3,089,497	1,690,207	30,635	80,634	216,525	190,749	124,510	62,248	
35	Amount of taxes collected, county total—dollars	2,864,155	1,401,577	772,378	10,617	62,085	88,767	49,757	20,158	23,027	
36	Average per acre—dollars	0.38	0.45	0.46	0.35	0.77	0.41	0.26	0.16	0.37	

¹The drainage taxes are not included in the real-estate taxes; they are amounts collected, not amounts levied, in 1939; the average is computed by dividing all ²Data are included only in the State and basin totals.

FULL-OWNER FARMS IN DRAINAGE AND IN NONDRAINAGE AREAS; ALSO DRAINAGE TAXES COLLECTED IN 1939; BY COUNTIES OR PARISHES

fourth or less in drainage enterprises. Data for minor civil divisions neither "drainage" nor "nondrainage" are included only in county total. See text, p. 2 and maps)

ST. FRANCIS-WHITE BASIN--Continued														
Arkansas--Continued											Missouri			
Lawrence	Lee	Mississippi	Monroe	Phillips	Poinsett	Prairie	Randolph	St. Francis	White	Woodruff	The State	Butler	Cape Girardeau	
1,495 414	958 171 249	1,740 1,674	780 334 323	1,048 91 253	950 275	1,101	1,423 80 62	1,056 446	2,627 450	705 36 542	11,810 4,413 6	2,375 939	2,021 133	1 2 3
876 203	403 86 119	570 545	428 160 193	469 61 98	518 122	641	859 38 26	509 221	1,455 228	353 20 263	4,763 1,316 3	861 235	1,132 63	4 5 6
453 149	403 70 98	939 909	314 185 121	420 25 112	330 125	391	445 34 32	307 112	989 142	210 8 168	5,892 2,388 2	1,351 681	772 67	7 8 9
30.3 36.0	42.1 40.9 39.4	54.0 54.3	40.5 49.4 37.5	40.1 27.5 44.3	34.7 45.5	35.5	31.3 42.5 51.6	29.8 25.1	37.6 33.0	29.8 22.2 31.0	49.9 58.9 33.3	56.9 67.2	38.2 50.4	10 11 12
166 62	152 15 32	231 220	38 9 9	159 5 43	102 28	69	139 8 4	220 113	183 60	142 8 111	1,155 499 1	163 73	117 3	13 14 15
1,045 248	671 132 185	1,219 1,187	579 255 238	699 57 182	680 172	815	1,103 46 49	752 514	1,939 309	553 20 432	8,808 2,932 4	1,721 604	1,698 103	16 17 18
103,617 24,088	64,297 9,337 26,595	98,976 90,630	60,122 26,813 24,867	94,245 3,823 51,201	78,992 10,483	95,658	139,908 5,126 8,296	96,128 46,015	175,655 26,812	66,789 1,963 47,063	867,544 285,228 335	117,485 34,779	201,898 11,727	19 20 21
2,382,922 741,075	1,982,111 227,560 855,680	9,414,517 8,754,317	1,542,079 627,728 682,356	4,122,534 127,200 2,218,412	2,429,038 859,360	2,446,046	2,166,505 154,710 320,750	3,502,775 1,690,316	3,597,320 504,490	1,635,918 28,550 1,080,178	33,602,297 16,392,896 5,650	3,025,722 1,027,320	7,166,511 367,640	22 23 24
20,124 6,465	28,210 3,525 11,755	85,480 80,345	15,647 6,362 7,279	30,636 1,070 12,317	28,661 10,768	21,214	18,423 1,544 3,250	39,674 17,773	35,470 5,474	16,770 275 11,007	428,920 260,313 115	36,155 12,740	51,630 3,122	25 26 27
0.29 0.27	0.44 0.36 0.45	0.86 0.89	0.26 0.24 0.29	0.33 0.30 0.24	0.36 1.03	0.22	0.13 0.50 0.39	0.41 0.39	0.20 0.20	0.25 0.14 0.23	0.49 0.31 0.34	0.31 0.37	0.26 0.27	28 29 30
0.84 0.87	1.42 1.46 1.38	0.91 0.92	1.01 1.01 1.07	0.74 0.84 0.56	1.18 1.28	0.87	0.85 1.00 1.01	1.13 1.05	1.04 1.09	1.03 0.96 1.02	1.28 1.37 1.37	1.20 1.24	0.72 0.85	31 32 33
(*)	89,742	384,542	(*)	44,407	299,758	(*)	(*)	(*)	(*)	(*)	1,399,290	229,701	47,495	34
(*)	16,568	329,888	(*)	3,875	141,957	(*)	(*)	(*)	(*)	(*)	629,199	40,607	26,864	35
(*)	0.18	0.86	(*)	0.09	0.47	(*)	(*)	(*)	(*)	(*)	0.45	0.18	0.37	36

collections by the land in all enterprises.

TABLE 10.—FARM MORTGAGE DEBT STATUS OF OWNERS ON APRIL 1, 1940; AND FARM REAL-ESTATE TAXES LEVIED IN 1939 ON FULL-OWNER

(A drainage M.C.D. is a minor civil division of which three-fourths or more of the land is included in drainage enterprises; a nondrainage M.C.D. is such a division, one-

ITEM	ST. FRANCIS-WHITE BASIN—Continued							YAZOO BASIN			
	Missouri—Continued							The Basin	Mississippi		
	Dunklin	Mississippi	New Madrid	Pemiscot	Ripley	Scott	Stoddard		Bolivar	Coahoma	
FARM MORTGAGE DEBT STATUS, APRIL 1, 1940											
All farms operated by owners, number:											
1	County total	1,428	427	605	884	1,399	685	1,987	6,920	1,032	465
2	Drainage M.C.D.'s	905	427	565	848	96	225	277	2,915	964	255
3	Nondrainage M.C.D.'s				6				725		51
Free from mortgage, number:											
4	County total	465	143	164	266	694	240	798	2,185	255	158
5	Drainage M.C.D.'s	282	145	153	248	30	74	88	789	232	82
6	Nondrainage M.C.D.'s				3				245		15
Mortgaged, number:											
7	County total	830	246	369	513	564	319	928	5,998	689	280
8	Drainage M.C.D.'s	525	246	346	497	52	110	124	1,827	647	154
9	Nondrainage M.C.D.'s				2				589		27
Proportion mortgaged, percent:											
10	County total	58.1	57.6	61.2	58.0	40.3	46.6	46.7	57.8	66.8	60.2
11	Drainage M.C.D.'s	58.0	57.6	61.2	59.6	54.2	49.3	44.8	62.7	67.1	58.1
12	Nondrainage M.C.D.'s				33.3				55.6		52.9
No mortgage report, number:											
13	County total	134	58	70	105	141	126	261	757	90	52
14	Drainage M.C.D.'s	98	58	66	105	14	39	85	299	85	29
15	Nondrainage M.C.D.'s				1				91		9
FARM TAXES LEVIED IN 1939											
Full owners reporting real-estate taxes:											
Number:											
16	County total	996	248	391	624	1,097	475	1,558	4,960	702	323
17	Drainage M.C.D.'s	648	248	364	599		152	214	2,087	651	195
18	Nondrainage M.C.D.'s				4				466		29
Land in farms, acres:											
19	County total	80,548	45,987	56,426	51,595	110,264	57,867	147,526	782,488	79,442	85,095
20	Drainage M.C.D.'s	51,687	45,987	51,173	49,853		16,100	26,172	287,978	66,554	34,308
21	Nondrainage M.C.D.'s				335				115,386		5,957
Value of land and buildings, dollars:											
22	County total	4,858,320	2,201,495	3,198,215	4,826,458	1,559,008	2,318,874	4,749,694	41,350,754	5,771,101	5,259,085
23	Drainage M.C.D.'s	3,742,070	2,201,495	2,907,951	4,425,720		703,660	1,217,040	17,638,915	4,961,891	2,615,980
24	Nondrainage M.C.D.'s				5,850				5,506,576		665,270
Amount of real-estate taxes, dollars:											
25	County total	83,878	36,308	55,258	65,870	14,494	29,296	56,031	805,062	102,774	82,636
26	Drainage M.C.D.'s	68,364	36,308	49,401	64,246		9,047	17,085	355,411	88,357	45,714
27	Nondrainage M.C.D.'s				115				102,075		8,553
Average per acre, dollars:											
28	County total	1.04	0.83	0.98	1.28	0.13	0.51	0.38	1.03	1.29	1.31
29	Drainage M.C.D.'s	1.32	0.83	0.97	1.29		0.56	0.65	1.53	1.53	1.33
30	Nondrainage M.C.D.'s				0.34				0.88		1.40
Per \$100 of value, dollars:											
31	County total	1.73	1.65	1.72	1.46	0.95	1.26	1.18	1.94	1.78	1.57
32	Drainage M.C.D.'s	1.85	1.65	1.70	1.45		1.29	1.40	2.01	1.78	1.74
33	Nondrainage M.C.D.'s				1.97				1.85		1.25
DRAINAGE TAXES COLLECTED IN 1939¹											
34	Land in drainage enterprises, county total—acres	206,520	146,146	369,011	258,561		141,856	(s)	1,535,548	353,400	116,042
35	Amount of taxes collected, county total—dollars	117,940	37,043	217,426	135,014		54,305	(s)	585,977	199,828	54,561
36	Average per acre—dollars	0.57	0.25	0.59	0.52		0.38	(s)	0.38	0.56	0.47

¹The drainage taxes are not included in the real-estate taxes; they are amounts collected, not amounts levied, in 1939; the average is computed by dividing all data are omitted to avoid disclosures of individual operations and are not included in State or basin totals.

²Data for 1 enterprise reported in Ashley County included with data for Drew County.

FARMS IN DRAINAGE AND IN NONDRAINAGE AREAS; ALSO DRAINAGE TAXES COLLECTED IN 1939; BY COUNTIES OR PARISHES—Continued

fourth or less in drainage enterprises. Data for minor civil divisions neither "drainage" nor "nondrainage" are included only in county total. See text, p. 2 and maps)

YAZOO BASIN—Continued										BLACK RIVER BASIN					
Mississippi—Continued										The Basin	Arkansas				
Holmes	Rumphreys	Issaquena	Leflore	Quitman	Sharkey	Sunflower	Tunica	Washington			The State	Ashley	Chicot	Desha	
1,350	594	220	400	632	567	713	318	829	11,878	4,927	1,062	991	885	1	
48	388			326	184			740	1,961	1,774		829	771	2	
	64	150	136		38	186	110		3,104	254	72			3	
611	152	111	86	234	124	166	106	209	5,469	2,519	628	469	437	4	
28	88			115	55			193	898	855		409	354	5	
	17	89	29		8	44	43		1,141	118	36			6	
616	385	87	246	329	194	475	185	512	5,200	1,724	328	404	307	7	
18	263			176	104			465	612	677		355	284	8	
	53	47	80		25	124	55		1,678	99	16			9	
45.6	64.8	59.5	61.5	52.0	52.9	66.6	58.2	61.8	45.8	35.0	30.9	40.8	54.7	10	
37.5	67.8			54.0	56.5			62.8	41.4	38.2		40.4	36.8	11	
	61.1	51.5	58.1		60.5	66.7	50.0		54.1	38.0	22.2			12	
125	57	22	68	69	49	72	27	108	1,209	684	106	118	141	13	
2	57			37	27			82	251	242		86	133	14	
	4	14	27		7	18	12		285	37	20			15	
1,037	585	174	264	450	265	522	205	655	5,895	3,990	905	777	737	16	
57	251			251	125			577	1,532	1,458		673	643	17	
	12	114	80		28	151	72		980	187	50			18	
145,928	44,525	66,187	49,508	51,154	41,629	79,570	50,848	112,602	615,486	405,606	88,433	77,095	70,567	19	
9,281	30,230			24,859	11,478			91,488	137,445	125,865		65,109	52,711	20	
	2,615	44,885	19,661		5,898	19,754	17,128		232,550	25,348	12,770			21	
2,952,647	2,545,785	2,049,130	2,848,829	2,754,657	1,987,552	5,575,151	2,659,611	6,989,418	25,228,658	10,808,355	2,408,575	2,617,154	2,805,371	22	
377,661	1,687,810			1,417,976	725,527			5,852,578	8,512,461	5,034,016		2,200,537	2,565,300	23	
	101,565	1,185,440	1,065,964		276,300	1,451,867	780,070		8,160,136	812,750	590,695			24	
54,545	71,173	45,675	49,932	55,127	39,495	122,012	45,597	138,298	321,880	116,825	18,766	54,486	28,085	25	
11,343	48,662			28,941	12,654			119,740	67,805	58,816		28,627	22,511	26	
	2,694	25,296	18,311		2,341	29,539	15,541		112,516	7,808	3,448			27	
0.58	1.60	0.86	1.01	1.08	0.95	1.53	0.89	1.22	0.39	0.29	0.21	0.45	0.40	28	
1.22	1.60			1.16	1.10			1.31	0.49	0.47		0.45	0.43	29	
	1.05	0.56	0.95		0.43	1.50	0.91		0.48	0.51	0.27			30	
1.84	2.79	2.13	1.75	2.00	1.98	2.18	1.71	1.97	1.28	1.08	0.78	1.32	1.00	31	
3.00	2.88			2.04	1.74			2.04	1.23	1.17		1.50	0.95	32	
	2.65	2.13	1.71		0.84	2.06	1.99		1.38	0.96	0.88			33	
68,520	101,325	(3)	82,192	169,547	105,652	126,351	49,412	365,107	919,815	755,267	(4)	342,041	304,297	34	
17,040	25,442	(3)	28,935	59,608	36,808	35,285	18,842	111,654	165,012	90,282	(4)	29,547	34,680	35	
0.25	0.23	(3)	0.35	0.35	0.36	0.28	0.38	0.31	0.18	0.12	(4)	0.09	0.11	36	

collections by the land in all enterprises.

TABLE 10.—FARM MORTGAGE DEBT STATUS OF OWNERS ON APRIL 1, 1940; AND FARM REAL-ESTATE TAXES LEVIED IN 1939 ON FULL-OWNER

(A drainage M.C.D. is a minor civil division of which three-fourths or more of the land is included in drainage enterprises; a nondrainage M.C.D. is such a division, one-

ITEM	BLACK RIVER BASIN—Continued									
	Arkansas—Continued			Louisiana (parishes)						
	Drew	Lincoln	The State	Caldwell	Catahoula	Concordia	East Carroll	Franklin	Madison	
FARM MORTGAGE DEBT STATUS, APRIL 1, 1940										
All farms operated by owners, number:										
1	County total	1,072	917	6,951	765	655	561	504	1,255	272
2	Drainage M.C.D.'s		174	187				187		
3	Nondrainage M.C.D.'s	70	112	2,850	191	328	200	55	356	97
Free from mortgage, number:										
4	County total	515	470	2,950	442	525	174	109	466	89
5	Drainage M.C.D.'s		92	45				45		
6	Nondrainage M.C.D.'s	20	62	1,025	63	146	116	11	116	54
Mortgaged, number:										
7	County total	354	351	5,478	279	266	142	376	712	184
8	Drainage M.C.D.'s		58	135				135		
9	Nondrainage M.C.D.'s	44	39	1,579	107	159	70	25	200	51
Proportion mortgaged, percent:										
10	County total	35.0	36.1	50.0	36.5	41.9	39.3	74.6	56.7	60.5
11	Drainage M.C.D.'s		55.3	72.2				72.2		
12	Nondrainage M.C.D.'s	62.9	34.8	55.4	56.0	48.5	35.0	65.7	59.5	52.6
No mortgage report, number:										
13	County total	203	116	525	44	44	45	19	77	19
14	Drainage M.C.D.'s		24	9				9		
15	Nondrainage M.C.D.'s	6	11	246	21	25	14	1	20	12
FARM TAXES LEVIED IN 1939										
Full owners reporting real-estate taxes:										
Number:										
16	County total	867	706	1,905	61	137	66	175	412	150
17	Drainage M.C.D.'s		142	74				74		
18	Nondrainage M.C.D.'s	55	84	795	25	46	24	13	118	66
Land in farms, acres:										
19	County total	94,826	72,885	411,880	7,211	20,688	42,815	37,557	55,742	56,400
20	Drainage M.C.D.'s		10,043	11,582				11,582		
21	Nondrainage M.C.D.'s	3,783	8,795	207,202	3,332	10,780	16,976	15,349	22,697	26,069
Value of land and buildings, dollars:										
22	County total	1,411,991	1,565,244	14,420,303	244,810	647,415	1,107,676	1,612,394	2,005,405	2,116,759
23	Drainage M.C.D.'s		468,179	478,445				478,445		
24	Nondrainage M.C.D.'s	101,100	320,955	7,347,386	167,980	351,705	410,690	616,359	731,450	943,254
Amount of real-estate taxes, dollars:										
25	County total	14,172	21,314	205,057	2,692	10,125	11,585	23,134	38,894	19,501
26	Drainage M.C.D.'s		7,778	8,889				8,889		
27	Nondrainage M.C.D.'s	1,079	3,281	104,708	1,893	6,020	4,945	6,297	16,159	7,637
Average per acre, dollars:										
28	County total	0.15	0.29	0.50	0.37	0.49	0.27	0.62	0.70	0.35
29	Drainage M.C.D.'s		0.77	0.77				0.77		
30	Nondrainage M.C.D.'s	0.29	0.37	0.51	0.57	0.56	0.29	0.41	0.71	0.29
Per \$100 of value, dollars:										
31	County total	1.00	1.36	1.42	1.10	1.56	1.04	1.43	1.94	0.92
32	Drainage M.C.D.'s		1.66	1.86				1.86		
33	Nondrainage M.C.D.'s	1.07	1.02	1.45	1.13	1.71	1.20	1.02	2.21	0.81
DRAINAGE TAXES COLLECTED IN 1939¹										
34	Land in drainage enterprises, county total—acres	411,680	75,249	186,648				142,354		
35	Amount of taxes collected, county total—dollars	4,729	25,526	72,730				50,693		
36	Average per acre—dollars	*0.06	0.34	0.39				0.36		

¹The drainage taxes are not included in the real-estate taxes; they are amounts collected, not amounts levied, in 1939; the average is computed by dividing all data are included only in the State and basin totals.²Data for 1 enterprise reported in Ashley County included with data for Drew County.

LOWER MISSISSIPPI VALLEY ALLUVIAL LANDS

FARMS IN DRAINAGE AND IN NONDRAINAGE AREAS; ALSO DRAINAGE TAXES COLLECTED IN 1939; BY COUNTIES OR PARISHES--Continued

fourth or less in drainage enterprises. Data for minor civil divisions neither "drainage" nor "nondrainage" are included only in county total. See text, p. 2 and maps)

BLACK RIVER BASIN--Continued				RED RIVER BASIN									
Louisiana (parishes)--Continued				The Basin	Arkansas				Louisiana (parishes)				
Morehouse	Ouachita	Richland	Tensas		The State	Lafayette	Little River	Miller	The State	Avoyelles	Bossier	Caddo	
688	1,017	1,118	558	12,520	2,616	722	777	1,117	9,904	2,076	1,141	1,546	1
				795	95			95	698		46	256	2
388	204	692	201	1,702	526	52	125	149	1,576	155	517	148	3
580	590	826	69	7,498	1,574	422	417	755	5,924	985	812	856	4
				384	27			27	357		18	110	5
170	85	252	52	988	229	29	95	105	759	108	251	101	6
234	372	696	255	5,255	707	245	159	505	2,546	472	247	529	7
				329	50			50	279		19	106	8
158	108	567	136	520	81	18	29	56	459	25	59	35	9
55.0	56.6	62.3	66.0	26.0	27.0	33.7	20.5	27.5	25.7	22.7	21.6	24.4	10
				41.5	52.6			52.6	40.0		41.5	44.5	11
43.2	52.9	65.6	67.7	30.6	24.8	50.8	25.2	24.2	31.9	16.1	18.6	22.3	12
74	55	96	52	1,769	555	57	201	77	1,454	619	82	161	13
				80	18			18	62		9	22	14
38	15	75	53	194	16	7	1	8	178	22	27	14	15
149	271	322	162	4,645	1,977	551	549	897	2,668	445	255	456	16
				297	60			60	237		29	98	17
100	64	254	85	654	219	29	85	107	415	56	34	61	18
55,813	49,601	50,656	57,417	548,988	205,223	57,915	65,167	84,141	345,775	29,282	49,729	58,655	19
				99,205	11,615			11,615	87,592		20,525	26,885	20
24,270	21,869	45,643	22,217	89,409	24,092	4,107	11,027	8,958	65,517	3,401	3,690	5,037	21
1,211,126	1,729,216	1,807,700	1,937,802	21,462,125	5,207,745	1,642,895	1,554,040	2,250,810	16,224,380	1,607,022	2,851,810	3,851,751	22
				6,055,795	465,720			465,720	5,572,075		1,599,665	2,229,805	23
868,786	1,024,060	1,490,485	742,597	5,872,750	461,770	88,950	185,660	189,160	3,410,960	194,720	117,840	211,578	24
19,717	15,004	32,176	52,229	227,399	58,577	17,976	15,095	25,506	169,022	17,559	35,405	25,798	25
				71,731	8,137			8,137	65,594		18,487	14,537	26
15,458	9,264	27,220	9,815	37,956	4,780	1,106	2,012	1,672	53,146	2,500	1,780	1,760	27
0.59	0.50	0.64	0.56	0.41	0.28	0.31	0.24	0.50	0.49	0.60	0.71	0.41	28
				0.72	0.70			0.70	0.75		0.90	0.54	29
0.64	0.42	0.62	0.44	0.42	0.20	0.27	0.18	0.19	0.51	0.74	0.48	0.35	30
1.65	0.87	1.78	1.66	1.06	1.12	1.09	1.13	1.15	1.04	1.09	1.25	0.62	31
				1.19	1.75			1.75	1.14		1.19	0.65	32
1.78	0.90	1.85	1.52	0.98	1.04	1.24	1.10	0.88	0.97	1.28	1.51	0.35	33
	(*)		(*)	807,126	127,566	(*)	(*)	85,549	679,760	118,720	128,840	(*)	54
	(*)		(*)	254,852	29,082	(*)	(*)	18,106	225,790	50,507	45,485	(*)	55
	(*)		(*)	0.32	0.25	(*)	(*)	0.21	0.35	0.26	0.55	(*)	56

collections by the land in all enterprises.

TABLE 10.—FARM MORTGAGE DEBT STATUS OF OWNERS ON APRIL 1, 1940; AND FARM REAL-ESTATE TAXES LEVIED IN 1939 ON FULL-OWNER

(A drainage M.C.D. is a minor civil division of which three-fourths or more of the land is included in drainage enterprises; a nondrainage M.C.D. is such a division, one-

ITEM	RED RIVER BASIN—Continued					ATOKA-PALMAY-MISSISSIPPI BASIN					
	Louisiana (parishes)—Continued					The Basin	Louisiana (parishes)				
	Grant	La Salle	Natchitoches	Rapides	Red River		Ascension	Assump-tion	Avoyelles	East Baton Rouge	
FARM MORTGAGE DEBT STATUS, APRIL 1, 1940											
All farms operated by owners, number:											
1	County total	787	540	1,679	1,744	591	11,424	955	551	2,076	1,141
2	Drainage M.C.D.'s			577		77	1,656	298			18
3	Nondrainage M.C.D.'s	102	57	216	401		1,985	215	280	155	
Free from mortgage, number:											
4	County total	519	855	1,054	1,135	250	6,661	645	178	985	782
5	Drainage M.C.D.'s			189		40	991	178			10
6	Nondrainage M.C.D.'s	64	14	92	149		1,142	151	159	108	
Mortgaged, number:											
7	County total	182	135	501	372	308	2,946	284	66	472	294
8	Drainage M.C.D.'s			120		34	405	110			4
9	Nondrainage M.C.D.'s	53	19	99	171		878	57	42	25	
Proportion mortgaged, percent:											
10	County total	23.1	25.0	29.8	21.3	52.1	25.8	29.8	19.9	22.7	25.8
11	Drainage M.C.D.'s			35.6		44.2	24.8	36.9			22.2
12	Nondrainage M.C.D.'s	32.4	51.4	45.6	42.6		21.1	26.5	16.5	16.1	
No mortgage report, number:											
13	County total	86	70	124	239	53	1,815	26	87	619	65
14	Drainage M.C.D.'s			28		3	240	10			4
15	Nondrainage M.C.D.'s	5	4	25	81		365	7	49	22	
FARM TAXES LEVIED IN 1939											
Full owners reporting real-estate taxes:											
Number:											
16	County total	175	130	462	605	162	2,989	67	84	445	351
17	Drainage M.C.D.'s			75		37	682	50			9
18	Nondrainage M.C.D.'s	26		78	180		456	20	44	36	
Land in farms, acres:											
19	County total	17,425	9,948	57,653	85,159	55,924	462,467	7,425	19,679	29,282	56,898
20	Drainage M.C.D.'s			23,522		16,860	112,262	2,022			7,851
21	Nondrainage M.C.D.'s	6,032		9,060	38,097		94,378	2,865	10,493	5,401	
Value of land and buildings, dollars:											
22	County total	493,830	176,189	1,820,220	4,249,607	1,193,951	20,101,451	372,994	1,074,810	1,807,022	2,537,164
23	Drainage M.C.D.'s			1,040,760		701,845	3,561,422	104,100			309,624
24	Nondrainage M.C.D.'s	277,540		280,350	2,328,952		4,199,774	170,954	736,603	194,720	
Amount of real-estate taxes, dollars:											
25	County total	5,661	1,924	29,694	36,186	19,817	237,855	4,375	14,201	17,539	19,413
26	Drainage M.C.D.'s			17,306		15,264	37,719	612			5,386
27	Nondrainage M.C.D.'s	3,426		4,104	19,576		52,236	2,281	9,501	2,500	
Average per acre, dollars:											
28	County total	0.32	0.19	0.52	0.42	0.52	0.51	0.59	0.72	0.60	0.34
29	Drainage M.C.D.'s			0.74		0.79	0.54	0.30			0.45
30	Nondrainage M.C.D.'s	0.57		0.45	0.51		0.55	0.80	0.91	0.74	
Per \$100 of value, dollars:											
31	County total	1.15	1.09	1.63	0.85	1.59	1.18	1.17	1.32	1.09	0.83
32	Drainage M.C.D.'s			1.69		1.89	1.05	0.59			1.09
33	Nondrainage M.C.D.'s	1.28		1.46	0.94		1.24	1.53	1.29	1.28	
DRAINAGE TAXES COLLECTED IN 1939¹											
34	Land in drainage enterprises, county total—acres			(#)		(#)	1,105,101	(#)	28,850	(#)	
35	Amount of taxes collected, county total—dollars			(#)		(#)	458,787	(#)	14,680	(#)	
36	Average per acre—dollars			(#)		(#)	0.42	(#)	0.51	(#)	

¹The drainage taxes are not included in the real-estate taxes; they are amounts collected, not amounts levied, in 1939; the average is computed by dividing all

²Data are included only in the State and basin totals.

³Included in Avoyelles Parish in Red River Basin.

FARMS IN DRAINAGE AND IN NONDRAINAGE AREAS; ALSO DRAINAGE TAXES COLLECTED IN 1939; BY COUNTIES OR PARISHES—Continued

Fourth or less in drainage enterprises. Data for minor civil divisions neither "drainage" nor "nondrainage" are included only in county total. See text, p. 2 and maps

ATCHAFALAYA-MISSISSIPPI BASIN—Continued														
Louisiana (parishes)—Continued														
Iberia	Iberville	Jefferson	Lafourche	Flaque- mines	Pointe Coupee	St. Bernard	St. Charles	St. James	St. John the Baptist	St. Landry	St. Martin	St. Mary	Terre- bonne	West Baton Rouge
595	310	167	625	489	602	58	124	258	99	1,915	729	204	601	150
58	58	90	194	16	278	8	55	258	99	177	276	10	175	14
89	150	11	254	26	127	31	61	258	99	177	276	10	186	35
285	191	88	558	395	415	36	89	146	61	1,137	550	135	527	100
42	42	49	180	15	187	4	25	146	61	136	80	7	125	12
19	84	8	157	22	108	21	46	146	61	136	80	7	45	22
196	80	87	115	82	141	11	29	70	24	655	181	45	94	46
16	16	39	58	4	75	5	9	70	24	25	58	1	32	2
16	81	4	41	4	17	5	10	70	24	25	58	1	20	11
32.9	25.8	40.1	18.4	16.8	25.4	19.0	23.4	27.1	24.2	54.1	24.8	21.1	15.6	30.7
41.0	27.6	45.5	18.8	15.4	26.2	37.5	27.5	27.1	24.2	13.0	21.0	1.0	18.3	14.3
	20.7	36.4	16.1		85.0	16.1	16.4						10.8	33.3
114	59	12	172	11	46	11	6	42	14	125	218	26	180	4
4	55	1	28	1	19	1	1	42	14	18	188	2	18	14
			56		2	5	5	42	14				121	15
120	122	85	294	145	259	26	31	59	28	464	171	55	163	44
	54	50	120		181	4	6			49	88		60	17
	42	6	117	11	24	14	16	59	28			4	25	10
16,791	22,847	5,310	92,480	11,781	65,605	1,805	6,135	17,429	7,088	40,326	11,296	25,976	20,885	5,651
	4,345	519	55,046		29,715	657	1,702			2,409	4,245		3,754	17
	10,592	1,325	30,826	1,285	2,215	520	786	17,429	7,088			1,557	3,619	1,127
1,294,755	841,315	617,325	2,569,255	990,211	2,212,294	177,522	291,430	778,900	346,078	2,140,395	658,260	828,032	815,669	349,240
	166,830	277,200	811,758		1,145,930	50,500	66,650			187,920	190,920		246,010	4,000
	268,985	71,300	1,050,432	107,890	96,500	98,912	49,800	778,900	346,078			35,500	130,000	65,900
22,579	11,569	7,924	21,799	5,904	30,811	2,296	4,463	11,089	8,165	35,760	5,477	8,869	4,962	2,888
	2,814	4,535	7,258		13,615	435	1,555			1,655	975		855	26
	2,788	813	11,504	240	349	1,426	361	11,089	8,165			159	640	490
1.54	0.80	2.59	0.24	0.50	0.47	1.27	0.75	0.65	1.15	0.84	0.48	0.34	0.24	0.51
	0.65	8.74	0.13		0.46	0.66	0.91			0.89	0.25		0.23	1.55
	0.26	0.61	0.38	0.19	0.16	2.74	0.49	0.65	1.15			0.12	0.18	0.43
1.74	1.35	1.28	0.82	0.60	1.39	1.29	1.55	1.42	2.36	1.58	0.85	1.07	0.61	0.85
	1.69	1.64	0.89		1.19	0.86	2.35			0.88	0.51		0.35	0.65
	1.05	1.14	1.10	0.22	0.56	1.44	0.72	1.42	2.70			0.48	0.49	0.74
122,161	(#)	45,800	81,695	20,878		(#)	(#)			240,778	82,803	35,236	(#)	45,170
29,577	(#)	97,545	29,442	31,400		(#)	(#)			81,649	22,047	51,579	(#)	16,752
0.24	(#)	2.22	0.36	1.50		(#)	(#)			0.34	0.27	0.89	(#)	0.39

collections by the land in all enterprises.