CHAPTER IX— FRUITS AND NUTS, AND HORTICULTURAL SPECIALTIES

CONTENTS

	Page
Introduction	529
Plan of regionalization	529
Farms reporting	530
Acreage or number of trees or vines	530
Production and unit of measure	531
Value	531
Comparability of statistics	531
Individual crops	531
Small fruits	531
Land in fruit orchards, vineyards, and planted nut trees	532
Apples	532
Cherries	533
Peaches	533
Pears	533
Plums and prunes	533
Grapes	536
Apricots	536
Nuts	536
Citrus fruits	537
Horticultural specialties	538

CHARTS

	Page
Strawberries—Acreage and production, for the United States: 1899 to 1944	533
Land in fruit orchards—Acreage, for the United States: 1930 to 1945	533
Apples—Number of trees (all ages), 1910 to 1945; and production, 1889 to 1944; for the United States	533
Cherries—Number of trees (all ages), 1910 to 1945; and production, 1889 to 1944; for the United States	533
Peaches—Number of trees (all ages), 1910 to 1945; and production, 1889 to 1944; for the United States	536
Pears—Number of trees (all ages), 1910 to 1945; and production, 1889 to 1944; for the United States	536
Plums and prunes—Number of trees (all ages), 1910 to 1945; and production, 1889 to 1944; for the United States	536
Grapes—Number of vines (all ages), 1910 to 1945; and production, 1889 to 1944; for the United States	537
Grapefruit—Number of trees (all ages), 1890 to 1945; and production, 1944 and 1939; for the United States	537
Oranges (including satsumas, tangerines and mandarins)—Number of trees (all ages), 1890 to 1945; and production, 1944 and 1939; for the United States	537

MAPS

	Page
Land in fruit orchards, vineyards, and planted nut trees, acreage, January 1, 1945	539
Strawberries harvested, acreage, 1944	539
Value of fruits and nuts sold, dollars, 1944	539
Value of horticultural specialties sold, dollars, 1944	539
Value of other crops (field crops) sold, dollars, 1944	539
Value of vegetables harvested for sale, dollars, 1944	539
Value of specified crops harvested, dollars, 1944	539
Value of all crops sold, dollars, 1944	539
Apples—Trees of all ages, number, January 1, 1945	540
Cherries—Trees of all ages, number, January 1, 1945	540
Peaches—Trees of all ages, number, January 1, 1945	540
Pears—Trees of all ages, number, January 1, 1945	540
Plums and prunes—Trees of all ages, number, January 1, 1945	540
Grapes—Vines of all ages, number, January 1, 1945	540
Oranges—Trees of all ages, number, January 1, 1945	540
Grapefruit—Trees of all ages, number, January 1, 1945	540

TABLES

	Page
Summary for specified crops—Acreage and value of production with comparative data for all crops and cropland harvested, for the United States: 1879 to 1944	530
Factors used in converting fruit production from the units of measure reported to the units shown in the tables	531
Specified small fruits—Farms reporting, acreage, production, and value, for the United States: 1899 to 1944	532
Specified tree fruits, nuts, and grapes—Farms reporting, number of trees or vines, production, and value, for the United States: 1890 to 1945	534
Specified small fruits—Farms reporting, acreage, quantity harvested, and value, 1944 and 1939; with historical data for strawberries; by divisions and States	542
Land in fruit orchards, vineyards, and planted nut trees—Farms reporting and acreage, by divisions and States: 1945, 1940, and 1935	546
Apples—Farms reporting and number of trees, 1945, 1940, and 1935; quantity harvested, 1944, 1939, and 1934: and value, 1944 and 1939; by divisions and States	547
Cherries—Farms reporting and number of trees, 1945, 1940, and 1935; quantity harvested, 1944, 1939, and 1934; and value, 1944 and 1939; by divisions and States	548
Peaches—Farms reporting and number of trees, 1945, 1940, and 1935; quantity harvested, 1944, 1939, and 1934; and value, 1944 and 1939; by divisions and States	549
Pears—Farms reporting and number of trees, 1945, 1940, and 1935; quantity harvested, 1944, 1939, and 1934; and value, 1944 and 1939; by divisions and States	550
Plums and prunes—Farms reporting and number of trees, 1945, 1940, and 1935; quantity harvested, 1944, 1939, and 1934; and value, 1944 and 1939; by divisions and States	551
Apricots—Farms reporting and number of trees, 1945 and 1940; and quantity harvested and value, 1944 and 1939; by divisions and States	552
Grapes—Farms reporting and number of vines, 1945, 1940, and 1935; quantity harvested, 1944, 1939, and 1934; and value, 1944 and 1939; by divisions and States	553
Pecans (improved and seedling)—Farms reporting and number of trees, 1945, 1940, and 1930; quantity harvested, 1944, 1939, and 1929; and value, 1944 and 1939; by divisions and States	554
Almonds, filberts, and walnuts (English or Persian)—Farms reporting and number of trees, 1945, 1940, and 1930; quantity harvested, 1944, 1939, and 1929; and value, 1944 and 1939; by States	555
Tung nuts—Farms reporting and number of trees, 1930 to 1945; quantity harvested, 1944, 1939, and 1929; and value, 1944 and 1939; by States	555
Oranges—Farms reporting and number of trees, 1945, 1940, and 1935; quantity harvested, 1944, 1939, and 1934; and value, 1944 and 1939; by States	556
Oranges (including satsumas, tangerines, and mandarins)—Farms reporting, 1920 to 1930; number of trees, 1890 to 1930; and quantity harvested, 1889 to 1929; by States	556
Tangerines and mandarins—Farms reporting and number of trees, 1945 and 1940; and quantity harvested and value, 1944 and 1939; by States	556
Grapefruit—Farms reporting and number of trees, 1945, 1940, and 1935; quantity harvested, 1944, 1939, and 1934; and value, 1944 and 1939; by States	557
Grapefruit—Farms reporting, 1910 to 1930; number of trees, 1890 to 1930; and quantity harvested, 1889 to 1929; by States	557
Lemons—Farms reporting and number of trees, 1945 and 1940; and quantity harvested and value, 1944 and 1939; by States	557
Limes—Farms reporting and number of trees, 1945 and 1940; and quantity harvested and value, 1944 and 1939; by States	557
Horticultural specialties—Farms reporting and value of sales, by divisions and States: 1944, 1939, and 1929	558

CHAPTER IX—FRUITS AND NUTS, AND HORTICULTURAL SPECIALTIES

Introduction.—This chapter presents statistics collected in the 1945 Census of Agriculture for specified small fruits, specified tree fruits, nuts, and grapes and horticultural specialties. Small fruits is a term used to include tame or cultivated berry crops and also wild blueberries if the land from which the blueberries were harvested was used primarily for their production. Horticultural specialties include (1) crops grown under glass (flowers, plants, and vegetables) and propagated mushrooms; (2) nursery products (trees, shrubs, vines, ornamentals, etc.); and (3) flower and vegetable seeds, bulbs, and flowers and plants grown in the open.

For small fruits, the data presented in this chapter show, for each specified crop, the number of farms on which it was harvested in 1944, the area harvested, the production, and the value of production. For fruit orchards or groves, planted nut trees, and vineyards, an area was not secured for each kind of fruit or nut but rather for the over-all area for each farm for all such items combined. The area shown under "Land in fruit orchards, vineyards, and planted nut trees" and the number of farms reporting such area relate to the census date, January 1, 1945. The area figures include all land in orchards, groves, or vineyards — regardless of whether the trees or vines were of bearing age — except when an acreage was not reported for scattered trees or vines about the farmyards, along farm lanes or fence rows, etc. The number of trees, or vines, of all ages was secured for several of the individual kinds of fruits and nuts and such figures also relate to the census date. Except for citrus fruits, the production of tree fruits, nuts, and grapes relates to the 1944 crop year; for citrus fruits, the production figures relate to the crop harvested in the 1943-1944 season from the bloom of 1943. The number of farms reporting apples, grapes, pecans, or other individual crops refers to the number reporting production, as cited above, and/or living trees (or vines) on the census date. The data obtained for horticultural specialties were restricted to a composite value of the products sold or traded in 1944; these values are given herein along with the number of farms or establishments reporting such sales.

In addition to the grand totals for the continental United States, totals are usually shown not only for the 9 geographic divisions and for each of the 48 States and the District of Columbia, as has been the custom in general summary reports for a census of agriculture, but also for 3 larger geographic regions, viz, The North, The South, and The West. Similar data, for counties, appear in volume I, parts 1 to 33. Much of the information is also available in statistical tables for minor civil divisions (townships, precincts, etc.) and, although not published, this information may be obtained from the Bureau of the Census by payment of the cost of making reproductions of such tables. Chapter VIII, immediately preceding this chapter, presents data, similar to those included herein, for specified field and vegetable crops, such as corn, wheat, oats, and other small grains, hays, seeds, cotton, tobacco, Irish and sweet potatoes, farm gardens, vegetables harvested for sale, etc. A limited over-all picture of crop production for the United States is presented in the first summary table in each of these two chapters.

Comparable data for each of the items for which separate information was gathered in the 1945 Census are available for one or more prior censuses. Tables 3 and 4 present all such figures for the United States as a whole, while the tables following present only a part of the available comparative information for component geographic areas such as regions, divisions, and States.

Plan of regionalization.— In 1945, a regionalized book type of schedule was used to secure crop information. The plan of regionalization for both 1945 and 1940 and the results attained, particularly for the later census, are presented in some detail in chapter VIII. Only a brief reference to the plan, as used in 1945, is given in this chapter. A different schedule was provided for each of the 7 geographic regions (not conforming to any of the geographic areas referred to above), each region being fairly homogeneous as to the kinds of crops grown. By using a different schedule for each region, it was possible to restrict the number of crop inquiries to selected crops which were most important in an area as well as to provide for the use of the units of measure which were most prevalent in the area. Under the fruits and nuts section of the schedule, space was provided for the enumerator to record, for each farm, the combined value of the 1944 production of all small fruits and tree fruits and nuts for which separate inquiries were not provided. A method was outlined for identifying, on a schedule book basis, the names of the crops for which a value was listed under this "catch-all" question. Under this procedure, then, information for such "unlisted" crops was not required in the same detail as was sought in the case of crops with separate inquiries. In addition, many enumerators failed to identify the crop grown, while other enumerators entered a value for items that were not properly classified as cultivated small fruits, tree fruits, or nuts. No data are shown in this chapter, therefore, for the values reported under this "catch-all" inquiry. However, the inquiry relating to "Land in fruit orchards, vineyards, and planted nut trees" was designed to include the area of all cultivated tree fruits and nuts; and the inquiry for the "Value of fruits and nuts sold" (see chapter X of this volume) should include the value of sales of all cultivated small fruits, tree fruits, and nuts.

For the foregoing reasons, data are not available for the acreage, production, and value of production for such small fruits as cranberries, currants, gooseberries, etc.; and, likewise, data are not available for the number of trees, production, or value of production of such tree fruits as avocados, figs, mangoes, quinces, etc. Further, it has been necessary to restrict the over-all totals to figures which are short of the actual totals for the United States for those crops for which a separate inquiry was carried for one or more regions, but not universally for all 7 regions; for example, raspberries, boysenberries, logamberries, and youngberries; apricots; filberts; English walnuts; etc. In the tables, therefore, the words "Specified crops" or "Specified States" are used to identify totals which lack completeness insofar as the total for the United States is concerned.

In summary tables 3 and 4, with appropriate reference notes as to their comparability with the data for previous censuses, are presented all totals for the 1945 Census which lack completeness because a separate inquiry was not carried in all regions for a particular crop. These incomplete totals for the 1945 Census are shown in the division and State tables as totals for "Specified States." Comparable statistics for the same Specified States are presented from the 1940 Census; in addition, United States totals are given from the 1940 Census. A comparison of the Specified States data for 1940 with the United States total for the same census year will indicate, in a broad way, the extent of the completeness of the 1945 Census figures. The degree of incompleteness varies with the crop. It should be remembered that the value of sales of fruits and nuts, as given in chapter X, represents the income from sales of all fruits and nuts, even though some of these crops did not have a separate inquiry for acreage or number of trees, production, and value of production on any of the regionalized schedules (see chapter X for a discussion of the reliability of the reports on the value of all fruits sold).

In addition to the foregoing precautions and limitations when comparing the data for the 1945 Census with those for

Table 1.—SUMMARY FOR SPECIFIED CROPS—ACREAGE AND VALUE OF PRODUCTION WITH COMPARATIVE DATA FOR ALL CROPS AND CROPLAND HARVESTED, FOR THE UNITED STATES: 1879 TO 1944

[For comparability of data, see text discussion]

ITEM AND YEAR		ACREAGE			VALUE (DOLLARS)			Average per acre
		Total	Increase or decrease (-)		Total	Increase or decrease (-)		
			Acres	Percent		Amount	Percent	
Cropland harvested	1944	352,865,765	31,623,335	9.8	xxxxxxxxxxxxxxxx	xxxxxxxxxxxxxxxx	xxxxxxxxx	xxxxxxxxxx
	1939	321,242,430	25,618,254	8.7	xxxxxxxxxxxxxxxx	xxxxxxxxxxxxxxxx	xxxxxxxxx	xxxxxxxxxx
	1934	295,624,176	-63,617,915	-17.7	xxxxxxxxxxxxxxxx	xxxxxxxxxxxxxxxx	xxxxxxxxx	xxxxxxxxxx
	1929	359,242,091	14,692,824	4.3	xxxxxxxxxxxxxxxx	xxxxxxxxxxxxxxxx	xxxxxxxxx	xxxxxxxxxx
	1924	344,549,267	-4,054,462	-1.2	xxxxxxxxxxxxxxxx	xxxxxxxxxxxxxxxx	xxxxxxxxx	xxxxxxxxxx
	[1]1919	[2]348,603,729	----------	----------	xxxxxxxxxxxxxxxx	xxxxxxxxxxxxxxxx	xxxxxxxxx	xxxxxxxxxx
Specified crops, total	1944	349,803,130	33,856,795	10.5	14,439,980,636	8,795,476,808	155.8	41.28
	1939	316,546,335	19,438,844	6.5	5,644,453,828	(*)	(*)	17.83
	1934	297,107,491	-59,097,543	-16.6	(**)	(*)	(*)	(*)
	1929	356,205,034	(*)	(*)	(**)	(*)	(*)	(*)
Field crops[3]	1944	340,246,318	32,098,672	10.4	11,891,732,143	7,175,918,654	152.2	34.95
	1939	308,147,646	21,261,512	7.4	4,715,813,489	(*)	(*)	15.30
	1934	286,886,134	-60,053,350	-17.3	(**)	(*)	(*)	(*)
	1929	346,939,484	12,623,813	3.8	(**)	(*)	(*)	(*)
	1924	334,315,671	-10,651,482	-3.1	(**)	(*)	(*)	(*)
	1919	344,967,153	----------	----------	(**)	(*)	(*)	(*)
Vegetables[3]	1944	4,370,281	1,317,060	43.1	1,032,626,099	621,709,867	151.3	xxxxxxxxxx
	1939	3,053,221	-720,461	-19.1	410,916,232	(*)	(*)	xxxxxxxxxx
	1934	3,773,682	961,967	34.2	(**)	(*)	(*)	(*)
	1929	2,811,715	1,387,442	97.4	(**)	(*)	(*)	(*)
	1919	1,424,273	----------	----------	(**)	(*)	(*)	(*)
Fruits and nuts and horticultural specialties[4]	1944	5,186,531	-158,937	-3.0	1,515,572,394	997,848,287	192.7	292.21
	1939	5,345,468	-1,102,207	-17.1	517,724,107	(*)	(*)	96.85
	1934	6,447,675	-6,160	-0.1	(**)	(*)	(*)	(*)
	1929	6,453,835	(*)	(*)	(**)	(*)	(*)	(*)
All crops[2]	1939	[5]319,124,373	20,482,025	6.9	5,705,464,370	1,226,449,233	27.4	17.88
	1934	298,642,348	-59,425,320	-16.6	4,479,015,137	-3,744,499,749	-45.5	15.00
	1929	[5]358,067,668	(*)	(*)	8,223,514,886	750,980,028	10.0	22.97
	1924	(*)	(*)	(*)	7,472,534,858	-7,173,642,911	-49.0	(*)
	[1]1919	348,603,729	37,310,347	12.0	14,646,177,769	9,358,403,935	177.0	42.01
	1909	311,293,382	28,075,102	9.9	5,287,773,834	2,399,724,154	83.1	16.99
	1899	283,218,280	63,512,716	28.9	2,888,049,680	(*)	(*)	10.20
	1889	219,705,564	53,518,980	32.2	(*)	(*)	(*)	(*)
	1879	166,186,584	----------	----------	(*)	(*)	(*)	(*)
Field crops[3]	1939	310,546,458	22,125,467	7.7	4,763,656,130	813,930,995	20.6	15.34
	1934	[6]288,420,991	-60,362,122	-17.3	3,949,725,135	-2,950,371,010	-42.8	13.69
	1929	348,783,113	1,907,921	0.6	6,900,096,145	-6,372,501,706	-48.0	19.78
	[1]1919	346,875,192	36,962,597	11.9	13,272,597,851	8,329,931,889	168.5	38.26
	1909	309,912,595	27,072,884	9.6	4,942,665,962	2,217,373,759	81.4	15.95
	1899	282,839,711	----------	----------	2,725,292,203	----------	----------	9.64
Vegetables[3]	1939	3,053,221	-720,461	-19.1	410,916,232	(**)	(**)	xxxxxxxxxx
	1934	3,773,682	961,967	34.2	[7]137,029,114	(**)	(**)	xxxxxxxxxx
	1929	2,811,715	1,387,442	97.4	522,009,786	-12,426,491	-2.3	xxxxxxxxxx
	1919	1,424,273	414,812	41.1	534,436,277	(**)	(**)	xxxxxxxxxx
	1909	1,009,461	----------	----------	[8]65,749,492	(**)	(**)	xxxxxxxxxx
Fruits and nuts and horticultural specialties	1939	5,524,694	-922,981	-14.3	530,892,008	138,631,120	35.3	96.09
	1934	[6]6,447,675	-25,165	-0.4	392,260,888	-409,148,067	-51.1	60.84
	1929	[9]6,472,840	(**)	(**)	801,408,955	-37,734,686	-4.5	123.81
	1919	[10]7,304,264	-67,062	-18.1	839,143,641	559,785,261	200.4	xxxxxxxxxx
	1909	[10]7,371,326	-7,243	-1.9	279,358,380	116,600,903	71.6	xxxxxxxxxx
	1899	[10]7,378,569	----------	----------	162,757,477	----------	----------	xxxxxxxxxx

*Not available.

**Available data not comparable.

[1]14,502,932 acres of corn cut for fodder were excluded as most of this acreage was probably duplicated in the acreage of corn harvested for grain. The value of this fodder, $206,934,650, was also excluded. 3,107,318 acres of mature crops hogged off (corn, velvetbeans, soybeans, peanuts, sweetpotatoes, etc.) were also excluded to conform with totals previously published.

[2]Total acreage of crops for which figures are available.

[3]Irish and sweet potatoes included with "Field crops," not with "Vegetables." Acreage of vegetables represents acres of vegetables harvested for sale only; acreage in farm gardens not available. Value includes both vegetables for home use and for sale.

[4]Acreage of horticultural specialties not available for 1944 and therefore excluded for previous censuses; value includes horticultural specialties.

[5]Figures differ from those previously published due to exclusion of acreage for alfalfa, clover, and grass seeds harvested, most of which is assumed to have been duplicated in the hay acreage.

[6]Only strawberries reported in small fruits; other small fruits included in field crops.

[7]Farm garden vegetables for home use only.

[8]Vegetables for sale.

[9]Acreage for horticulturel specialties not included.

[10]Acreage in fruit orchards, vineyards, and planted nut trees not secured prior to 1930 Census.

previous censuses, it should be borne in mind that the acreage of crops (or the number of fruit trees or vines) and the number of farms reporting are, on the whole, better indices of general changes or trends in agriculture than the quantity of crop production, since variations in the quantity harvested may be due largely to favorable or unfavorable seasons, development of new varieties, availability of farm labor, etc.

Farms reporting.—The term "farms reporting" any of the small fruits indicates the number of farms on which a specified crop was reported as having been harvested in a designated year. For example, Tennessee led all States in the acreage of strawberries harvested in 1944. The Census of 1945 recorded 234,431 farms in that State and of these only 4,692 reported a production of strawberries. Therefore, the number of farms reporting strawberries harvested in 1944, as shown in the tables, is given as 4,692 for Tennessee. The term "farms reporting," when used in the tables for tree fruits and nuts and grapes, refers to the number of farms that reported information either for production in the year for which such data were required or for the number of trees on the census date.

Acreage or number of trees or vines.—The 1945 schedule provided for reporting fractional acreages (tenths) for small fruits and for land in fruit orchards, vineyards, and planted nut trees. The enumerator was cautioned to omit nonbearing acreage for any of the listed small fruits but to include all land in bearing and nonbearing fruit orchards, vineyards, and

Table 2.—FACTORS USED IN CONVERTING FRUIT PRODUCTION FROM THE UNITS OF MEASURE REPORTED TO THE UNITS SHOWN IN THE TABLES

CROP	Units shown in the tables in this volume	REGIONS WHERE OTHER UNITS WERE CARRIED ON THE SCHEDULE AND IN THE STATE BULLETINS		Conversion factors
		Region	Unit	
Strawberries	Quarts	Region 7	Pounds	$1\frac{1}{2}$ lb. = 1 qt.
Blackberries and dewberries	Quarts	Region 7	Pounds	$1\frac{1}{2}$ lb. = 1 qt.
Raspberries	Quarts	Region 7	Pounds	$1\frac{1}{2}$ lb. = 1 qt.
Boysenberries, loganberries, and youngberries	Quarts	Region 7	Pounds	$1\frac{1}{2}$ lb. = 1 qt.
Apples	Bushels	Region 6	Ton of 2,000 lb.	1 bu. = 48 lb.
Cherries	Pounds	Region 6	Ton of 2,000 lb.	
Peaches	Bushels	Region 6	Ton of 2,000 lb.	1 bu. = 48 lb.
Pears	Bushels	Region 6	Ton of 2,000 lb.	1 bu. = 50 lb.
Plums and prunes	Bushels	Regions 6 and 7	Ton of 2,000 lb.	1 bu. = 56 lb.
Apricots	Bushels	Region 6	Ton of 2,000 lb.	
		Region 7	Pounds	1 bu. = 48 lb.
Grapes	Pounds	Region 6	Ton of 2,000 lb.	
Oranges	Tons	Region 2	Bushels	1 bu. = 56 lb.
		Region 3	Field boxes	1 f.b. = 90 lb.
Tangerines and mandarins	Tons	Region 3	Field boxes	1 f.b. = 90 lb.
Grapefruit	Tons	Region 3	Field boxes	1 f.b. = 82 lb.
Almonds	Pounds	Region 6	Ton of 2,000 lb.	
Walnuts	Pounds	Region 6	Ton of 2,000 lb.	

planted nut trees. The acreage of nurseries was not to be included in the total for land in fruit orchards, vineyards, and planted nut trees. The schedule inquiries for the individual tree fruits or nuts and for grapes provided for a report on the total number of trees or vines of all ages on the census date, no distinction being made as to the number which were of bearing age.

The dot maps presented in this chapter indicate the principal areas of production and the relative importance of each area. These maps are based upon the county as a unit and do not always indicate, in exact detail, where a crop was produced within the county.

Production and unit of measure.—The quantity harvested includes the total production of each crop whether sold, or to be sold, or used on the farm. In some instances, the enumerator may have reported as quantity harvested only the portion of the crop which was sold. For tenants and croppers, the landlord's share was included in the report for the farm of the operator. Production figures generally relate to the crop year preceding the date of the census. When this is not the case, the text discussion for the individual crops sets forth the particular crop season covered and the tables carry appropriate references. All fruit production in the 1945 Census was reported on a fresh-fruit basis. In the regions where tons were called for, the schedule provided for reporting tenths of tons.

The unit of measure for reporting production of some crops has varied from one census to another. A regionalized schedule, as was used for the 1945 and 1940 Censuses, made it possible to secure the production in the unit of measure most commonly used in a particular region. In the 33 parts of volume I showing data by counties, the production of each crop is shown in the unit called for on the schedule for the region in which the State is located. In the tables of this volume, the production for an individual crop is shown in a common unit for all States. In censuses prior to 1940, the production of a crop was quite generally, though not universally, reported in a standard unit for all States, with the result that the quantity harvested was frequently sought in terms of containers or units of measure not widely used or not used at all in some areas.

Table 2 presents the conversion factors used in translating 1945 Census statistics to a common unit for those crops for which the unit of measure was not standard for all regions.

Value.— In general, the values shown in the 1945, 1940, and 1930 Census reports were obtained by multiplying the number of units of the crop harvested in each county by an average unit price. For most items these unit prices were county averages obtained and calculated cooperatively by the Bureau of the Census and the Bureau of Agricultural Economics of the Department of Agriculture. These unit values were based, for the most part upon the average prices reported by correspondents to the Division of Agricultural Statistics of the Bureau of Agricultural Economics. In 1935, the values were calculated by States only, using State average unit prices. In 1925, values were calculated by counties, using average unit prices established, in most instances, for crop-reporting districts (groups of contiguous counties).

For the 1920 Census, values were calculated by counties, using State average unit prices for each crop. Prior to 1920, the value of all fruits and nuts were enumerated. The values of horticultural specialties sold were secured by the enumerators for each year that an inquiry has been carried on a schedule.

Comparability of statistics.— Comparability of the data for the different censuses may have been affected by a change in the type of schedule used, a change in the wording of the specific inquiries, the inclusion or exclusion of inquiries for crops not widely grown, the date of enumeration, and many other factors. Reference has already been made to the comparability of the 1945 Census data for those crops for which an inquiry was not carried for all regions with the data for previous censuses. Reference notes or comments in the text under the individual crops call attention to the most important differences from year to year, particularly those resulting from changes in the schedule.

When totals for 1944 are available only for Specified States, subtotals for The North, The South, and The West are not shown in the division and State tables; however, subtotals are shown for any of the 9 geographic divisions when data are shown for one or more of the component States. As a warning to the user, incomplete geographic division totals are italicized.

Some of the current and historical data for the acreage and value of specified fruits and nuts and horticultural specialties, listed in tables 3 and 4, have been summarized and are shown in table 1 along with other subtotals for specified field crops and vegetables. Separate data for the crops comprising the broad groupings "field crops" and "vegetables" are shown in chapter VIII. An analysis of the over-all acreage for all specified crops is made in that chapter by contrasting such totals with "land acres" or "cropland harvested" and with the acreage of all crops as recorded in several of the previous censuses.

Individual crops.— Data for individual small fruits are presented for the United States in table 3 and by divisions and States in table 5. Likewise, data for individual tree fruits and nuts are presented for the United States in table 4, and for divisions and States in tables 6 to 23, inclusive. The composite value of horticultural specialties sold, although not shown separately in table 1, is shown by divisions and States in table 24 along with farms reporting. In presenting these statistics, certain percentages and averages are shown to facilitate analysis and use of the data. The production of all fruits is given on a fresh basis, even though some of the fruit may have been dried.

Small fruits.—The 1945 Farm and Ranch Schedule called for the acreage and production of individual small fruits, as follows: strawberries in all regions; raspberries in regions 1, 2, 5, and 7; blackberries and dewberries in regions 1, 2, 4, 5, and 7 (the word "dewberries" was omitted from the inquiry in region 4); blueberries (tame and wild) in region 1; and boysenberries, loganberries, and youngberries in region 7 (see Introduction to this volume for States included in each region). No figures are available from the 1945 Census for other small fruits. Wild blueberries were to be reported (region 1) only when grown on land used primarily for their production.

In 1940, a separate inquiry was carried on each regional schedule for the acreage and production of the individual berry crops important in the area. The acreage and production of all other small fruits were obtained separately under a "catch-all" question where the name of the fruit, along with the numerical data, was entered by the enumerator. In 1935, data were secured for strawberries only. The data for that census include some planted acreage from which no crop was harvested in 1934.

The acreage of strawberries harvested in 1944 was 72,503, or 58.6 percent smaller than the 1939 total of 175,217 and 70.1 percent less than the 242,829 reported for 1929. The 1944 acreage of raspberries for the Specified States was 43,634, which compares with 57,817 acres for the same States in 1939. For blackberries and dewberries, the 21,791 acres in 1944, for Specified States, compare with 25,870 acres for the same States in 1939. Again, the blueberry acreage of 43,238 in 1944 for

Table 3.—SPECIFIED SMALL FRUITS—FARMS REPORTING, ACREAGE, PRODUCTION, AND VALUE, FOR THE UNITED STATES: 1899 TO 1944

[Figures for divisions and States in table 5]

FRUIT AND YEAR	FARMS REPORTING		ACREAGE					PRODUCTION (QUARTS)				VALUE OF PRODUCTION (DOLLARS)			
	Number	Percent of all farms	Total	Increase or decrease (-) Acres	Increase or decrease (-) Percent	Percent of cropland harvested[1]	Average per farm reporting	Total	Increase or decrease (-) Quantity	Increase or decrease (-) Percent	Average yield per acre	Total	Increase or decrease (-) Amount	Increase or decrease (-) Percent	Average per quart
Specified small fruits, total ..... [2]1944	(*)	(*)	185,975	-114,562	-38.1	0.1	(*)	(*)	(*)	(*)	(*)	47,013,343	5,637,447	13.6	(*)
1939	[3]351,550	5.8	300,537	-67,122	-18.3	0.1	0.9	(*)	(*)	(*)	(*)	41,375,896	-17,717,111	-30.0	(*)
1929	(*)	(*)	367,659	147,843	67.3	0.1	(*)	(*)	(*)	(*)	(*)	59,093,007	2,584,665	4.6	(*)
1919	[3]545,823	8.5	219,816	-20,901	-8.7	0.1	0.4	(*)	(*)	(*)	(*)	56,508,342	29,552,308	109.6	(*)
1909	(*)	(*)	240,717	-21,773	-8.3	0.1	(*)	(*)	(*)	(*)	(*)	26,956,034	----------	-----	(*)
1899	(*)	(*)	262,490	--------	-----	0.1	(*)	(*)	(*)	(*)	(*)	(*)	(*)	(*)	(*)
Blackberries and dewberries ..... [2]1944	32,917	0.6	21,791	-4,815	-18.1	(4)	0.7	20,089,227	-8,036,143	-28.6	922	4,038,240	1,704,728	73.1	0.20
1939	55,005	0.9	26,606	-17,289	-39.4	(4)	0.5	28,125,370	-10,457,981	-27.1	1,057	2,333,512	-2,026,907	-46.5	0.08
1929	113,308	1.8	43,895	-2,270	-4.9	(4)	0.4	38,583,351	-1,361,727	-3.4	879	4,360,419	-2,757,558	-38.7	0.11
1919	146,079	2.3	46,165	-2,839	-5.8	(4)	0.3	39,945,078	-15,398,492	-27.8	865	7,117,972	3,208,141	82.1	0.18
1909	141,157	2.2	49,004	-1,207	-2.4	(4)	0.3	55,343,570	-6,846,315	-11.0	1,129	3,909,831	----------	-----	0.07
1899	(*)	(*)	50,211	--------	-----	(4)	(*)	62,189,885	----------	-----	1,239	(*)	(*)	(*)	(*)
Blueberries ..... [2]1944	3,746	0.1	43,238	11,962	38.2	(4)	11.5	7,148,148	-1,719,243	-19.4	165	2,739,134	1,733,365	172.3	0.38
1939	5,016	0.1	31,276	11,221	56.0	(4)	6.2	8,867,391	3,922,520	79.3	284	1,005,769	18,225	1.8	0.11
1929	3,016	(4)	20,055	--------	-----	(4)	6.6	4,944,871	----------	-----	247	987,544	----------	-----	0.20
Boysenberries, loganberries, and youngberries ..... [2]1944	4,572	0.1	4,809	-3,580	-42.7	(4)	1.1	8,115,038	-7,040,003	-46.5	1,687	1,604,600	177,088	12.4	0.20
1939	(*)	(*)	8,389	--------	-----	(4)	(*)	15,155,041	----------	-----	1,807	1,427,512	----------	-----	0.09
Boysenberries 1939	2,664	(4)	1,932	--------	-----	(4)	0.7	3,579,788	----------	-----	1,853	434,663	----------	-----	0.12
Loganberries[5] 1939	3,414	0.1	2,815	-1,350	-32.4	(4)	0.8	5,574,719	-2,717,454	-32.8	1,980	343,822	-337,362	-49.5	0.06
1929	4,188	0.1	4,165	187	4.7	(4)	1.0	8,292,173	-3,830,889	-31.6	1,991	681,184	-1,108,831	-61.9	0.08
1919	7,033	0.1	3,978	-------	------	(4)	0.6	12,123,062	----------	-----	3,048	1,790,015	----------	-----	0.15
Youngberries 1939	5,271	0.1	3,642	-------	------	(4)	0.7	6,000,534	----------	-----	1,648	649,027	----------	-----	0.11
Raspberries 1944	75,413	1.3	43,634	-15,415	-26.1	(4)	0.6	33,820,616	-24,302,196	-41.8	775	10,918,029	3,501,749	47.2	0.32
1939	123,933	2.0	59,049	2,334	4.1	(4)	0.5	58,122,812	4,393,011	8.2	984	7,416,280	-2,480,406	-25.1	0.13
1929	138,284	2.2	56,715	6,437	12.8	(4)	0.4	53,729,801	4,519,354	9.2	947	9,896,686	-1,699,424	-14.7	0.18
1919	153,953	2.4	50,278	1,610	3.3	(4)	0.3	49,210,447	-11,707,749	-19.2	979	11,596,110	6,463,833	125.9	0.24
[5]1909	116,929	1.8	48,668	-12,228	-20.1	(4)	0.4	60,918,196	-15,709,911	-20.5	1,252	5,132,277	----------	-----	0.08
[5]1899	(*)	(*)	60,916	--------	-----	(4)	(4)	76,628,107	----------	-----	1,258	(*)	(*)	(*)	(*)
Strawberries 1944	139,688	2.4	72,503	-102,714	-58.6	(4)	0.5	86,305,683	-184,707,147	-68.2	1,190	27,713,340	-1,479,483	-5.1	0.32
1939	233,871	3.8	175,217	-51,779	-22.8	0.1	0.7	271,012,830	17,293,647	6.8	1,547	29,192,823	6,475,432	28.5	0.11
1934	198,977	2.9	226,996	-15,833	-6.5	0.1	1.1	253,719,183	-77,153,143	-23.3	1,118	22,717,391	-20,449,783	-47.4	0.09
1929	358,104	5.7	242,829	49,654	25.7	0.1	0.7	330,872,326	(**)	(**)	1,363	43,167,174	(**)	(**)	0.13
1924	136,675	2.1	193,175	73,780	61.8	0.1	1.4	(*)	(*)	(*)	(*)	(*)	(*)	(*)	(*)
1919	323,186	5.0	119,395	-23,650	-16.5	(4)	0.4	176,931,550	-78,770,485	-30.8	1,482	36,004,245	18,090,319	101.0	0.20
1909	216,544	3.4	143,045	-8,318	-5.5	(4)	0.7	255,702,035	-1,725,068	-0.7	1,788	17,913,926	----------	-----	0.07
1899	280,195	4.9	151,363	--------	-----	0.1	0.5	257,427,103	----------	-----	1,701	(*)	(*)	(*)	(*)

*Not available.
**Available data not comparable; see text.
[1]For years prior to 1924, percentages are based on the total acreage of crops for which figures are available.
[2]Totals and derived figures are for States for which separate inquiry was carried on schedule. See text discussion.
[3]Farms reporting any small fruits.
[4]0.05 percent or less.
[5]Loganberries included with raspberries in 1909 and 1899.

Specified States compares with 30,154 acres in 1939. The 1944 acreage of 4,809 for boysenberries, loganberries, and youngberries for region 7 (Idaho, Oregon, and Washington) compares with 5,434 acres harvested in those States in 1939.

Land in fruit orchards, vineyards, and planted nut trees.—This inquiry was carried on the schedules for each of the 7 regions in 1945. It called for the acreage of land in fruit trees, vineyards, and planted nut trees on January 1, 1945. The acreage does not include land occupied by wild or seedling nut trees or the land in nurseries.

On many farms, there are a few fruit or planted nut trees or grapevines which are not a part of a well defined orchard or vineyard. In many such cases, although data were secured for the number of trees or vines, with or without production, no acreage was supplied by the enumerator. Unless there were sufficient trees to equal the number usually planted on two acres, an acreage was not supplied in the office editing. For this reason, the number of farms reporting specific tree fruits or nuts may exceed the number of farms reporting land in fruit orchards, vineyards, and planted nut trees. Thus, in the 1945 Census, 1,219,678 farms reported a land area for their orchards or groves, whereas 1,840,468 farms reported apple trees as of the census date and/or production of apples in 1944.

Apples.—Inquiries for the number of apple trees of all ages and for the production were carried on the 1945 schedule for all regions. The 65,775,697 trees of all ages represent a decrease of 8.2 percent from the 71,663,067 trees reported for 1940, and a decrease of 34.3 percent from the 1935 figure of 100,054,047 trees. The production of apples was reported in bushels for all regions except region 6 (Arizona and California) where it was reported in tons. In the tables in this chapter, the production is shown in bushels. The conversion from tons to bushels was made on the basis of 48 pounds = 1 bushel.

During the editing of the 1945 reports for the State of Washington, it was found that the average production of apples per tree was exceedingly high for many farms. This raised the question as to the unit of measure that was being used. Approximately 800 letters were written to farm operators asking information about the type of containers used and the weight of apples they held. Replies to these letters indicated that most of the growers reported their production on the basis of field boxes, while others reported on the basis of packed boxes. In the case of growers reporting on the basis of packed boxes, the quantity of culls was not included. The replies also brought out that both the field boxes and packed boxes held less than 48 pounds of fruit. The weight of apples in field boxes ranged from 30 to 36 pounds, with most growers reporting from 32 to 34 pounds. The packed boxes of apples ranged from 42 to 48 pounds, with most growers reporting 44 to 45 pounds. Since the unit of measure specified on the schedule for region 7 is bushels, and the average weight of a bushel of apples is 48 pounds, the production figure shown for the State of Washington for 1944 is

possibly higher than the actual production, if measured in bushel containers.

Cherries.—Inquiries for cherries were carried on the 1945 schedule in all regions except region 3 (Florida). The production was reported in pounds except for Arizona and California where tons were specified as the unit of measure. The total of 11,989,659 cherry trees in 1945 is slightly under the 12,228,521 enumerated in 1940. The 1935 Census recorded 15,074,004 cherry trees.

Peaches.—The number of trees of all ages and the production of peaches were required on the 1945 schedule for all regions. The production was reported in bushels for all regions except region 6 (Arizona and California) where the unit of measure was tons. The factor used for converting peach production to bushels was 48 pounds = 1 bushel. The number of peach trees of all ages has changed only slightly in the last 10 years. The total of 66,470,131 trees reported in 1945 is only 3.5 percent smaller than the 68,867,222 trees in 1940 and less than one percent below the 67,089,082 trees reported in 1935.

Pears.—Information on the number of trees of all ages and the production of pears was obtained for all regions in 1945. For this crop, the production was also reported in bushels, except for Arizona and California where tons was the specified unit of measure. The production in these States was converted to bushels on the basis of 50 pounds = 1 bushel. The 1934 production of pears in California and the 1929 production in California and selected counties in Arizona, Idaho, Oregon, and Washington were also in tons. The production figures, when published in the general summary tables in 1935 and 1930, were converted to bushels for these States by using the conversion factor of 56 pounds per bushel. Research since 1935 indicates that the weight per bushel of pears should be 50 pounds. For the summary tables shown in the 1940 Census reports, the 1934 and 1929 production figures were recomputed.

The number of pear trees of all ages has been declining. The 1945 total is 13,875,766; whereas, the 1940 Census recorded 14,460,416 trees and the 1935 Census, 19,438,137 trees.

Plums and prunes.—Two columns were provided on the 1945 schedule for each region to report the number of trees of all

STRAWBERRIES—ACREAGE AND PRODUCTION, FOR THE UNITED STATES: 1899 TO 1944

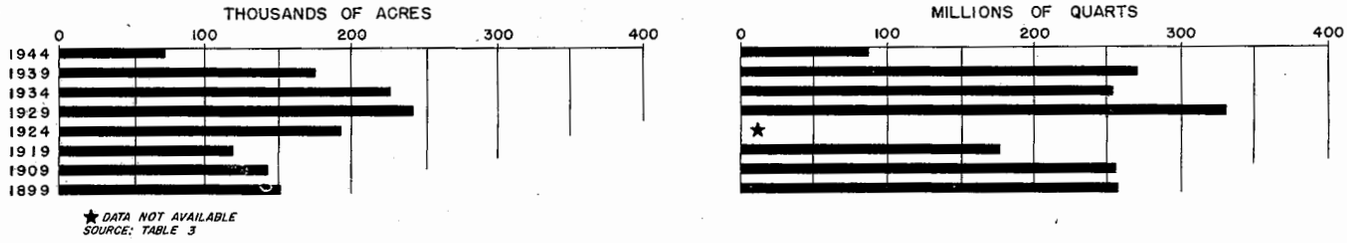

LAND IN FRUIT ORCHARDS—ACREAGE, FOR THE UNITED STATES: 1930 TO 1945

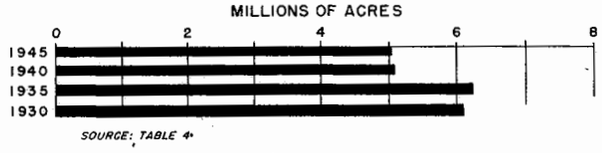

APPLES—NUMBER OF TREES (ALL AGES), 1910 TO 1945; AND PRODUCTION, 1889 TO 1944; FOR THE UNITED STATES

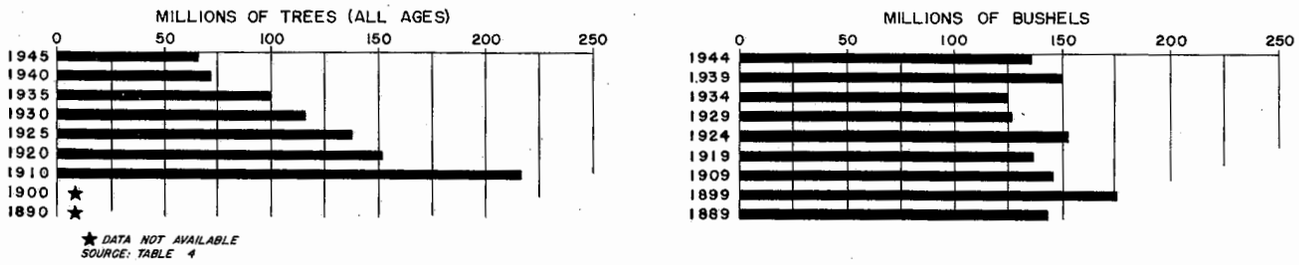

CHERRIES — NUMBER OF TREES (ALL AGES), 1910 TO 1945; AND PRODUCTION, 1889 TO 1944; FOR THE UNITED STATES

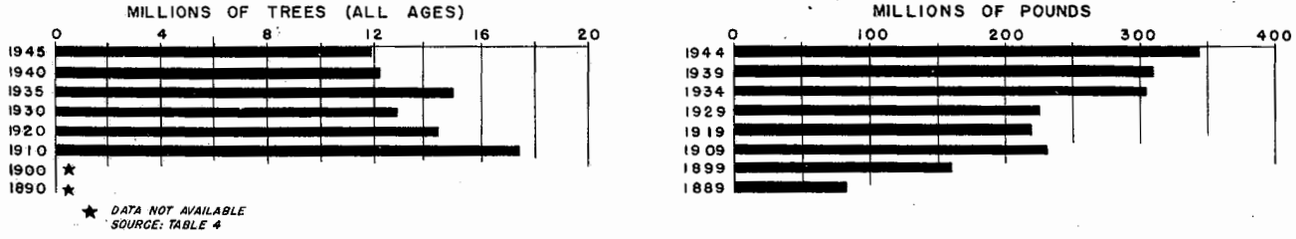

748387 O - 47 - 38

Table 4.—SPECIFIED TREE FRUITS, NUTS, AND GRAPES—FARMS REPORTING, NUMBER OF TREES OR VINES, PRODUCTION, AND VALUE, FOR THE UNITED STATES: 1890 TO 1945

[Percent not shown when more than 1000. Figures for divisions and States are shown in tables 6 to 23]

FRUIT AND YEAR	FARMS REPORTING		NUMBER OF TREES OR VINES (ALL AGES)			PRODUCTION[1]				VALUE (DOLLARS)[1]			
	Number	Percent of all farms	Total	Increase or decrease (-) Number	Increase or decrease (-) Percent	Unit	Total	Percent increase or decrease (-)	Yield per tree or vine[2]	Total	Percent increase or decrease (-)	Average per unit	Average per tree or vine[2]
Specified tree fruits, nuts, and grapes (nurseries excluded)..1945..	(*)	(*)	xxxxxxxxxxx	xxxxxxxxxx	xxxxx	xxxxxxx	xxxxxxxxxxx	xxxxx	xxxxx	1,237,300,098	256.8	xxxxx	xxxxxxx
1940..	(*)	(*)	xxxxxxxxxxx	xxxxxxxxxx	xxxxx	xxxxxxx	xxxxxxxxxxx	xxxxx	xxxxx	346,773,068	-6.2	xxxxx	xxxxxxx
1935..	(*)	(*)	xxxxxxxxxxx	xxxxxxxxxx	xxxxx	xxxxxxx	xxxxxxxxxxx	xxxxx	xxxxx	369,543,497	-36.5	xxxxx	xxxxxxx
1930..	(*)	(*)	xxxxxxxxxxx	xxxxxxxxxx	xxxxx	xxxxxxx	xxxxxxxxxxx	xxxxx	xxxxx	582,059,238	-12.5	xxxxx	xxxxxxx
1920..	(*)	(*)	xxxxxxxxxxx	xxxxxxxxxx	xxxxx	xxxxxxx	xxxxxxxxxxx	xxxxx	xxxxx	666,253,560	252.4	xxxxx	xxxxxxx
1910..	(*)	(*)	xxxxxxxxxxx	xxxxxxxxxx	xxxxx	xxxxxxx	xxxxxxxxxxx	xxxxx	xxxxx	189,055,420	------	xxxxx	xxxxxxx
Land in fruit orchards, vineyards, and planted nut trees.....1945..	1,219,678	20.8	[3]5,000,556	-44,375	-0.9	xxxxxxx	----------	------	------	----------	------	------	-------
1940..	1,230,485	20.2	[3]5,044,931	-1,175,748	-18.9	xxxxxxx	----------	------	------	----------	------	------	-------
1935..	2,041,318	30.0	[3]6,220,679	134,503	2.2	xxxxxxx	----------	------	------	----------	------	------	-------
1930..	1,875,602	29.8	[3]6,086,176	----------	------	xxxxxxx	----------	------	------	----------	------	------	-------
Specified orchard fruits, total.....1945..	(*)	(*)	xxxxxxxxxxx	xxxxxxxxxx	xxxxx	xxxxxxx	xxxxxxxxxxx	xxxxx	xxxxx	815,352,027	251.7	xxxxx	xxxxxxx
1940..	(*)	(*)	xxxxxxxxxxx	xxxxxxxxxx	xxxxx	xxxxxxx	xxxxxxxxxxx	xxxxx	xxxxx	231,861,120	-33.4	xxxxx	xxxxxxx
1930..	(*)	(*)	xxxxxxxxxxx	xxxxxxxxxx	xxxxx	xxxxxxx	xxxxxxxxxxx	xxxxx	xxxxx	348,375,998	-33.8	xxxxx	xxxxxxx
1920..	(*)	(*)	xxxxxxxxxxx	xxxxxxxxxx	xxxxx	xxxxxxx	xxxxxxxxxxx	xxxxx	xxxxx	526,542,852	224.3	xxxxx	xxxxxxx
1910..	(*)	(*)	xxxxxxxxxxx	xxxxxxxxxx	xxxxx	xxxxxxx	xxxxxxxxxxx	xxxxx	xxxxx	162,365,905	------	xxxxx	xxxxxxx
Apples.....[4]1945..	1,840,468	31.4	65,775,697	-5,887,370	-8.2	Bu.	135,968,320	-9.4	2.1	268,379,336	194.4	1.97	4.08
1940..	1,813,907	29.8	71,663,067	-28,390,980	-28.4		150,092,940	20.8	2.6	91,150,294	-19.5	0.61	1.57
1935..	2,358,781	34.6	100,054,047	-16,250,226	-14.0		124,236,768	-1.7	1.5	113,281,865	-28.7	0.91	1.37
1930..	2,297,099	36.5	116,304,273	-21,692,255	-15.7		126,433,057	-17.3	1.4	158,947,200	-9.1	1.26	1.79
1925..	2,982,226	46.8	137,996,528	-13,507,722	-8.9		152,967,082	12.0	1.5	174,820,659	-27.6	1.14	1.69
1920..	[5]2,687,685	41.7	151,504,250	-65,610,438	-30.2		136,560,997	-6.1	1.2	241,573,577	190.2	1.77	2.10
1910..	[5]2,980,398	46.9	217,114,688	(**)	(**)		145,412,318	-17.1	1.0	83,231,492	(*)	0.57	0.55
1900..	(*)	(*)	[6]201,794,642	81,641,847	67.9		175,397,600	22.6	0.9	(*)	(*)	(*)	(*)
1890..	(*)	(*)	[6]120,152,795	----------	------		143,105,689	------	1.2	(*)	(*)	(*)	(*)
Cherries.....[4]1945..	797,257	13.6	11,989,659	-238,852	-2.0	Lb.	344,235,727	10.9	28.7	35,894,622	263.2	0.104	2.99
1940..	776,422	12.7	12,228,521	-2,845,483	-18.9		310,437,048	1.9	32.5	9,883,106	1.1	0.032	1.08
1935..	1,096,217	16.1	15,074,004	2,077,246	16.0		304,758,440	33.8	26.9	9,778,576	-42.5	0.032	0.86
1930..	867,944	13.8	12,996,758	-1,485,524	-10.3		227,754,296	3.1	27.2	17,003,841	20.0	0.075	2.03
1920..	[5]1,131,355	17.5	14,482,282	-2,961,422	-17.0		220,961,944	-4.4	20.5	14,166,176	95.9	0.064	1.31
1910..	[5]1,248,667	19.5	17,443,704	(**)	(**)		231,061,544	43.6	19.5	7,231,160	(*)	0.031	0.61
1900..	(*)	(*)	[6]11,943,287	6,304,528	111.8		160,915,944	94.6	13.5	(*)	(*)	(*)	(*)
1890..	(*)	(*)	[6] 5,638,759	----------	------		82,696,264	------	14.7	(*)	(*)	(*)	(*)
Peaches.....1945..	1,418,726	24.2	66,470,131	-2,397,091	-3.5	Bu.	68,010,576	20.2	1.0	156,180,360	240.8	2.30	2.35
1940..	1,394,566	22.9	68,867,222	1,798,160	2.7		56,576,746	26.4	1.2	45,831,318	26.1	0.81	0.97
1935..	1,480,569	21.7	67,069,062	-11,977,234	-15.2		44,747,813	4.5	0.8	36,340,077	-33.8	0.81	0.67
1930..	1,481,242	23.6	79,046,296	-9,988,723	-11.2		42,827,017	-10.3	0.7	54,889,650	-5.5	1.28	0.93
1925..	1,881,469	29.5	89,035,019	1,771,056	2.0		47,755,377	-5.8	(7)	58,058,313	-39.3	1.22	(*)
1920..	[5]1,521,675	23.6	87,263,963	-49,508,937	-36.2		50,686,082	42.9	0.8	95,569,868	232.1	1.89	1.46
[8]1910..	[5]1,843,610	29.0	136,772,900	(**)	(**)		35,470,276	129.8	0.4	28,781,078	(*)	0.81	0.30
1900..	(*)	(*)	[6]99,916,598	46,031,001	85.4		15,432,603	-57.6	0.2	(*)	(*)	(*)	(*)
1890..	(*)	(*)	[6]53,885,597	----------	------		36,367,747	------	0.7	(*)	(*)	(*)	(*)
Apricots.....[4]1945..	60,584	1.0	5,641,625	-726,732	-11.4		12,798,804	10.8	2.3	33,262,801	254.8	2.60	5.90
1940..	105,455	1.7	6,368,357	-879,468	-12.1		11,548,466	40.4	2.1	9,373,873	-25.2	0.81	1.70
1930..	60,062	1.0	7,247,825	2,117,543	41.3		[9]8,225,889	34.2	1.4	12,524,049	2.5	1.52	2.07
1920..	[5] 22,999	0.4	5,130,282	504,366	10.9		6,130,086	47.7	1.6	12,223,052	323.8	1.99	3.18
1910..	[5]139,167	2.2	4,625,916	(*)	(*)		4,150,263	57.1	1.1	2,884,119	(*)	0.69	0.79
1900..	(*)	(*)	(*)	(*)	(*)		2,642,128	163.8	(*)	(*)	(*)	(*)	(*)
1890..	(*)	(*)	[6] 1,582,191	----------	------		1,001,482	------	0.6	(*)	(*)	(*)	(*)
Pears.....1945..	980,990	16.7	13,875,766	-584,650	-4.0		27,788,107	11.2	2.0	63,175,101	240.5	2.27	4.55
1940..	961,433	15.8	14,460,416	-4,975,721	-25.6		24,980,749	-6.0	2.0	18,552,254	1.0	0.74	1.49
1935..	1,225,152	18.0	19,436,137	-1,834,635	-8.6		[9]26,579,416	36.2	1.6	18,743,511	-37.9	0.71	1.12
1930..	1,079,368	17.2	21,270,772	-1,927,707	-8.3		[9]19,519,836	(*)	1.2	30,196,329	(**)	1.55	1.88
1925..	1,500,075	23.5	23,198,479	2,498,820	12.1		(*)	(*)	(*)	(*)	(*)	(*)	(*)
1920..	[5]1,143,280	17.7	20,699,659	-3,275,750	-13.7		14,204,265	60.7	1.0	26,439,735	234.2	1.86	1.81
1910..	[5]1,276,366	20.1	23,975,409	(**)	(**)		8,840,733	33.4	0.6	7,910,600	(*)	0.89	0.52
1900..	(*)	(*)	[6]17,716,184	12,601,129	246.4		6,625,417	116.2	0.4	(*)	(*)	(*)	(*)
1890..	(*)	(*)	[6] 5,115,055	----------	------		3,064,375	------	0.6	(*)	(*)	(*)	(*)
Plums and prunes.....1945..	624,488	10.7	22,715,927	-2,043,229	-8.3		19,525,441	-23.9	0.9	46,908,570	143.3	2.40	2.06
1940..	697,062	11.4	24,759,156	-5,617,168	18.5		25,646,331	10.1	1.2	19,280,549	-2.9	0.75	0.89
1935..	921,900	13.5	30,376,324	-3,537,496	-10.4		23,296,579	16.3	0.9	19,852,955	6.5	0.85	0.73
1930..	901,462	14.3	33,913,820	-3,717,019	-9.9		20,038,147	(**)	0.7	18,645,942	(**)	0.93	0.63
1925..	1,236,416	19.4	37,630,839	7,803,278	26.2		(*)	(*)	(*)	(*)	(*)	(*)	(*)
1920..	[5]915,829	14.2	29,827,561	-541,029	-1.8		19,083,942	23.3	0.9	40,984,423	297.9	2.15	2.00
1910..	[5]1,120,130	17.6	[6]30,368,590	(**)	(**)		15,480,170	76.6	0.7	10,299,495	(*)	0.67	0.44
1900..	(*)	(*)	[6]30,760,892	23,702,701	334.9		8,764,032	243.1	0.3	(*)	(*)	(*)	(*)
1890..	(*)	(*)	[6] 7,078,191	----------	------		2,554,392	------	0.4	(*)	(*)	(*)	(*)
Grapes[10].....1945..	880,136	15.0	299,180,582	7,324,365	2.5	Lb.	5,240,033,691	18.8	17.5	211,551,237	459.8	0.040	0.70
1940..	762,084	12.5	291,856,317	-49,188,893	-14.4		4,409,453,142	18.2	16.1	37,789,726	-0.9	0.009	0.14
1935..	1,114,233	16.4	341,045,210	-25,799,352	-7.0		3,730,285,954	-3.9	11.5	38,115,350	-32.1	0.010	0.12
1930..	953,447	15.2	366,844,562	-14,646,554	-3.8		3,883,397,110	(**)	11.3	56,168,987	(**)	0.014	0.16
1925..	1,459,218	22.9	381,491,116	128,342,362	50.7		(*)	(*)	(*)	(*)	(*)	(*)	(*)
1920..	[5]1,074,592	16.7	253,148,754	-24,151,412	-8.7		2,516,840,387	11.1	11.1	95,586,621	333.9	0.038	0.42
1910..	[5]924,139	14.5	277,300,166	(**)	(**)		2,265,065,205	74.1	10.1	22,027,961	56.3	0.010	0.10
1900..	(*)	(*)	[6]182,329,714	----------	------		1,300,984,097	------	7.1	14,090,234	------	0.011	0.08
Specified citrus fruits, total.....1945..	(*)	(*)	xxxxxxxxxxx	xxxxxxxxxx	xxxxx	xxxxxxx	xxxxxxxxxxx	xxxxx	xxxxx	345,863,942	279.3	(*)	(*)
1940..	(*)	(*)	xxxxxxxxxxx	xxxxxxxxxx	xxxxx	xxxxxxx	xxxxxxxxxxx	xxxxx	xxxxx	91,192,680	-57.5	(*)	(*)
1930..	(*)	(*)	xxxxxxxxxxx	xxxxxxxxxx	xxxxx	xxxxxxx	xxxxxxxxxxx	xxxxx	xxxxx	214,469,286	94.9	(*)	(*)
1920..	(*)	(*)	xxxxxxxxxxx	xxxxxxxxxx	xxxxx	xxxxxxx	xxxxxxxxxxx	xxxxx	xxxxx	110,039,200	384.6	(*)	(*)
1910..	(*)	(*)	xxxxxxxxxxx	xxxxxxxxxx	xxxxx	xxxxxxx	xxxxxxxxxxx	xxxxx	xxxxx	22,708,613	------	(*)	(*)

See footnotes at end of table.

Table 4.—SPECIFIED TREE FRUITS, NUTS, AND GRAPES—FARMS REPORTING, NUMBER OF TREES OR VINES, PRODUCTION, AND VALUE FOR THE UNITED STATES: 1890 TO 1945—Continued

[Percent not shown when more than 1000. Figures for divisions and States are shown in tables 6 to 23]

FRUIT AND YEAR	FARMS REPORTING		NUMBER OF TREES OR VINES (ALL AGES)			PRODUCTION[1]				VALUE (DOLLARS)[1]			
	Number	Percent of all farms	Total	Increase or decrease (-) Number	Increase or decrease (-) Percent	Unit	Total	Percent increase or decrease (-)	Yield per tree or vine[2]	Total	Percent increase or decrease (-)	Average per unit	Average per tree or vine[2]
Specified citrus fruits—Con.													
Oranges (including satsumas, tangerines, and mandarins)													
[4]1945	(*)	(*)	40,023,443	2,870,379	7.7	Ton	3,928,894	36.8	0.10	245,085,655	300.5	62.38	6.12
1940	54,686	0.9	37,153,064	-1,782,585	-4.6		2,872,674	(**)	0.08	61,192,538	-46.2	21.30	1.88
1935	65,706	1.0	38,935,649	6,977,335	21.8	Field box	70,482,013	31.2	2.1	113,737,997	-23.4	1.61	3.43
1930	46,558	0.7	31,958,314	1,621,512	5.3	Box[11]	53,731,352	(**)	2.2	148,472,871	(**)	2.76	6.09
1925	58,065	0.9	30,336,802	10,669,744	54.2		(*)	(*)	(*)	(*)	(*)	(*)	(*)
1920	[12]34,565	0.5	19,667,058	5,561,566	39.4		27,833,184	42.5	1.9	83,662,713	374.2	3.01	5.79
1910	(12)	(*)	14,105,492	(**)	(**)		19,530,129	216.6	2.0	17,641,787	(**)	0.90	1.81
1900	(*)	(*)	[6]8,395,522	(**)	(**)		6,167,891	40.4	0.7	(*)	(*)	(*)	(*)
1890	(*)	(*)	13,591,136	----------	------		[13]4,391,787	------	1.1	6,602,099	------	1.50	1.70
Oranges, excluding tangerines and mandarins													
[4]1945	57,731	1.0	38,850,840	3,001,322	8.4	Ton	3,792,940	37.1	0.10	238,086,473	303.8	62.77	6.13
1940	(*)	(*)	35,849,518	----------	------		2,767,498	------	0.08	58,954,578	------	21.30	1.64
Tangerines and mandarins													
[4]1945	7,394	0.1	1,172,603	-130,943	-10.0		135,954	29.3	0.12	6,999,182	212.7	51.48	5.97
1940	10,112	0.2	1,303,546	----------	------		105,176	------	0.08	2,237,960	------	21.28	1.71
Grapefruit													
[4]1945	26,323	0.4	10,635,582	-338,458	-3.1		1,546,944	25.2	0.15	61,486,853	329.9	39.75	5.78
1940	26,768	0.4	10,974,035	-2,187,066	-16.6		1,235,673	(**)	0.12	14,304,130	-27.4	11.58	1.42
1935	28,150	0.4	13,161,101	3,924,448	42.5	Field box	19,495,340	123.5	1.9	19,693,166	-13.4	1.01	1.95
1930	20,598	0.3	9,236,653	4,210,348	83.8	Box[11]	8,722,429	(**)	1.7	22,731,632	(**)	2.61	4.45
1925	21,865	0.3	5,026,305	1,952,828	63.5		(*)	(*)	(*)	(*)	(*)	(*)	(*)
1920	[5]11,431	0.2	3,073,477	1,722,840	127.6		3,656,437	207.5	1.9	7,176,703	248.3	1.96	3.70
1910	[5] 6,172	0.1	1,350,637	(**)	(**)		1,189,250	------	1.7	2,060,610	(**)	1.73	2.90
1900	(*)	(*)	[6]202,723	(**)	(**)		30,790	(**)	0.2	(*)	(*)	(*)	(*)
1890	(*)	(*)	16,146	----------	------	Bbl.	10,080	------	0.6	27,216	------	2.70	8.30
Lemons													
[4]1945	14,089	0.2	6,018,963	570,036	10.5	Ton	469,429	16.6	0.08	38,733,636	150.3	82.51	6.44
1940	13,717	0.2	5,448,927	2,282,493	72.1		402,609	(**)	0.09	15,472,050	-64.2	38.43	3.56
1930	8,848	0.1	3,166,434	-568,535	-15.2	Box[11]	9,338,051	41.8	3.3	43,219,543	126.3	4.63	15.31
1920	[5]11,045	0.2	3,734,969	2,381,938	176.0		6,585,269	137.7	2.3	19,102,267	538.1	2.90	6.54
1910	[5]5,605	0.1	1,353,031	(**)	(**)		2,770,313	215.9	2.9	2,993,738	(*)	1.08	3.13
1900	(*)	(*)	[6]1,518,334	----------	------		876,876	------	0.6	(*)	(*)	(*)	(*)
Limes													
[4]1945	1,073	(7)	321,102	-153,040	-32.3	Lb.	8,578,189	22.6	26.7	557,798	149.1	0.07	1.74
1940	2,551	(7)	474,142	412,880	674.0		6,994,166	(**)	14.8	223,962	395.1	0.03	0.66
1930	585	(7)	61,262	-135,788	-68.9	Box[11]	8,956	-67.9	0.2	45,240	-53.6	5.05	1.03
1920	[5]169	(7)	197,050	121,424	160.6		27,861	146.2	0.2	97,517	681.5	3.50	0.84
1910	[5]135	(7)	75,626	(**)	(**)		11,318	-50.4	0.2	12,478	(*)	1.10	0.27
1900	(*)	(*)	[6]42,052	----------	------		22,839	------	0.5	(*)	(*)	(*)	(*)
Specified nuts, total													
1945	(*)	(*)	xxxxxxxxxx	xxxxxxxxxx	xxxxx	xxxxxxx	xxxxxxxxxxx	xxxxx	xxxxx	76,084,129	220.8	(*)	(*)
1940	(*)	(*)	xxxxxxxxxx	xxxxxxxxxx	xxxxx	xxxxxxx	xxxxxxxxxxx	xxxxx	xxxxx	23,719,268	23.4	(*)	(*)
1930	(*)	(*)	xxxxxxxxxx	xxxxxxxxxx	xxxxx	xxxxxxx	xxxxxxxxxxx	xxxxx	xxxxx	19,213,954	-35.2	(*)	(*)
1920	(*)	(*)	xxxxxxxxxx	xxxxxxxxxx	xxxxx	xxxxxxx	xxxxxxxxxxx	xxxxx	xxxxx	29,671,508	645.3	(*)	(*)
1910	(*)	(*)	xxxxxxxxxx	xxxxxxxxxx	xxxxx	xxxxxxx	xxxxxxxxxxx	xxxxx	xxxxx	3,980,902	------	(*)	(*)
Almonds													
[4]1945	12,698	0.2	6,668,587	1,197,909	21.9	Lb.	54,184,000	13.1	8.1	20,805,880	322.8	0.38	3.12
1940	11,551	0.2	5,470,678	1,060,438	24.0		47,910,710	409.5	11.0	4,920,696	118.0	0.10	1.13
1930	9,216	0.1	4,410,240	558,142	14.5		9,403,155	-40.7	2.4	2,257,043	-43.1	0.24	0.58
1920	[5]12,845	0.2	3,852,098	2,274,561	144.2		15,852,965	133.4	6.5	3,963,264	456.7	0.25	1.63
1910	[5]7,815	0.1	1,577,537	(**)	(**)		6,793,539	-4.9	5.7	711,970	------	0.10	0.60
1900	(*)	(*)	[6]1,649,072	----------	------		7,142,710	------	4.3	(*)	(*)	(*)	(*)
Filberts and hazelnuts													
[4]1945	16,214	0.3	2,149,247	733,130	51.8		11,413,856	83.6	5.3	3,118,140	344.7	0.27	1.45
1940	11,874	0.2	1,416,117	836,993	144.5		6,217,116	------	6.5	701,142	------	0.11	0.73
1930	4,678	0.1	579,124	----------	------		412,118	------	1.8	57,879	------	0.14	0.25
Pecans (improved and seedling)[14]													
[4]1945	318,675	5.4	10,423,093	-538,098	-4.9		98,179,888	34.8	9.4	21,553,220	190.6	0.22	2.07
1940	278,146	4.6	10,961,191	1,814,116	19.8		72,838,334	178.5	8.5	7,416,391	68.4	0.10	0.86
1930	195,710	3.1	9,147,075	273,103	3.1		26,150,546	(**)	4.8	4,403,696	(**)	0.17	0.81
1925	231,171	3.6	8,873,972	3,944,493	80.0		(*)	(*)	(*)	(*)	(*)	(*)	(*)
1920	[5]102,052	1.6	4,929,479	1,624,892	49.2		31,808,548	221.6	11.9	7,792,086	702.0	0.24	2.92
1910	[5] 37,549	0.6	3,304,587	(*)	(*)		9,890,769	208.4	6.1	971,596	------	0.10	0.60
1900	(*)	(*)	(*)	(*)	(*)		3,206,850	------	(*)	(*)	(*)	(*)	(*)
Walnuts, English or Persian													
[4]1945	47,385	0.8	3,667,522	272,690	8.0		120,510,951	-6.2	32.9	27,475,692	158.5	0.23	7.49
1940	44,231	0.7	3,394,832	-126,009	-3.6		128,453,713	64.3	44.8	10,628,516	-14.9	0.08	3.70
1930	31,678	0.5	3,520,841	1,547,538	78.4		78,159,951	30.6	34.2	12,489,367	-30.3	0.16	5.46
1920	[5]23,798	0.4	1,973,303	252,520	14.7		59,840,407	171.7	43.0	17,916,158	679.9	0.30	12.89
1910	[5]16,867	0.3	1,720,683	(**)	(**)		22,026,524	106.5	24.1	2,297,336	------	0.10	2.51
1900	(*)	(*)	[6]726,798	----------	------		10,668,065	------	14.7	(*)	(*)	(*)	(*)
Tung nuts													
[4]1945	4,160	0.1	[15]9,583,087	[15]-3,088,257	-24.4		62,693,347	------	6.5	3,130,197	------	0.05	0.33
1940	2,304	(7)	12,671,344	9,038,983	248.8		2,321,139	(**)	0.6	52,523	(**)	0.02	0.01
1935	627	(7)	3,632,361	3,281,568	935.5		(*)	(*)	(*)	(*)	(*)	(*)	(*)
1930	144	(7)	350,793	----------	------		119,310	------	13.3	5,969	------	0.05	0.67

*Not available.

**Available data not comparable; see text.

[1]Data for production and value are for the calendar year preceding the date of enumeration, with the following exceptions: citrus fruit in the 1945 Census which covered fruit harvested in the 1943-44 season (from the bloom of 1943); for 1940, the production is for 1939-40 season (from the bloom of 1939) for all citrus-producing States except Arizona and California for which the production is for the 1938-39 season (from the bloom of 1938); and in the Census of 1890, the products are for the year ending June 1 of the census year.

[2]For years prior to 1945 averages computed on basis of bearing trees only.

[3]Acres.

[4]Totals and derived figures are for States for which separate inquiry was carried on schedule. See text discussion.

[5]Farms reporting trees or vines of bearing age.

[6]Trees or vines of bearing age only.

[7]0.05 percent or less.

[8]Nectarines included.

[9]Recomputed on basis of revised conversion factors. See text discussion.

[10]In 1890 there were 93,086 acres in nonbearing vines, 307,575 acres in bearing vines, and 572,139 tons of grapes sold for table use, to wineries, etc.

[11]Boxes; kind not specified.

[12]Farms reporting trees of bearing age. For oranges, figures are for farms reporting oranges other than tangerines or mandarins. In 1920 tangerine trees of bearing age were reported on 809 farms. In 1910 tangerine trees of bearing age were reported on 322 farms and mandarin trees of bearing age on 22 farms.

[13]Does not include production for Louisiana which was given in number of fruits and amounted to 2,208,750 oranges.

[14]Improved and seedling in 1945; improved and wild in 1940; cultivated and wild in 1930 and 1925; not specified prior to 1925 whether or not both were to be reported.

[15]See text discussion.

PEACHES—NUMBER OF TREES (ALL AGES), 1910 TO 1945; AND PRODUCTION, 1889 TO 1944; FOR THE UNITED STATES

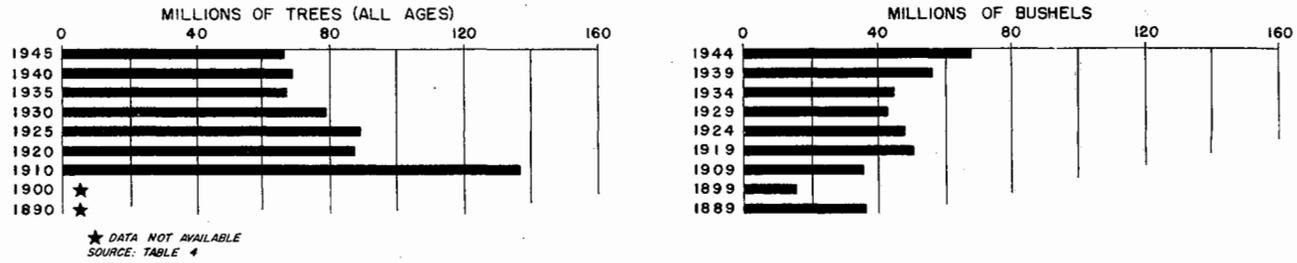

PEARS — NUMBER OF TREES (ALL AGES), 1910 TO 1945; AND PRODUCTION, 1889 TO 1944; FOR THE UNITED STATES

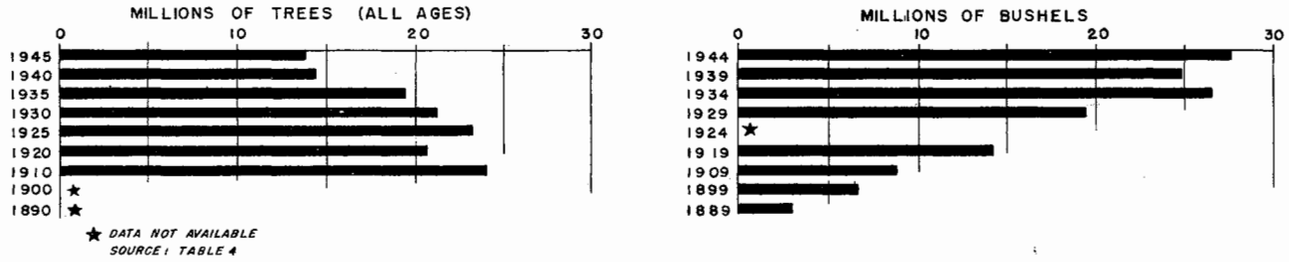

PLUMS AND PRUNES—NUMBER OF TREES (ALL AGES), 1910 TO 1945; AND PRODUCTION, 1889 TO 1944; FOR THE UNITED STATES

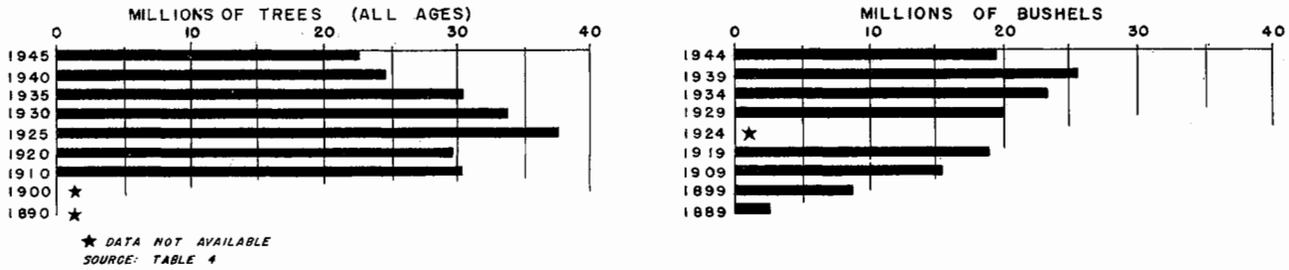

ages and the production. The production, on a fresh basis, was reported in bushels in all regions except regions 6 and 7 (Arizona, California, Idaho, Oregon, and Washington) where tons were specified. The production of plums and prunes is shown in bushels in the tables of this chapter. Production for the five States of regions 6 and 7 was converted to bushels on the basis of 56 pounds = 1 bushel.

The total of 22,715,927 plum and prune trees reported in 1945 was 8.3 percent less than the 24,759,156 trees reported in 1940 and 25.2 percent less than the 30,376,324 trees shown in 1935.

Grapes.—The 1945 schedule called for the number of vines of all ages and the production of grapes in all regions. The unit of measure for production was pounds in each region except in Arizona and California, in which States the unit was tons. The number of grapevines in 1945 was 299,180,682, a slight increase from the 291,856,317 vines reported in 1940, but a decrease of 12.3 percent from the 341,045,210 vines reported in 1935.

Apricots.—An inquiry for the number of trees and the production of apricots was carried on the 1945 schedule in regions 5, 6, and 7. The production for region 5 was reported in bushels; for region 6, in tons; and for region 7, in pounds. The production figures in the tables of this chapter are shown in bushels. The conversion factor used was 48 pounds = 1 bushel. The 5,641,625 trees of all ages reported in 1945 for Specified States compare with 6,160,124 trees reported for the same States in 1940.

In those States for which a special supplementary schedule was used in 1930, production of apricots was reported in tons. This production was then converted to bushels for the summary tables by using 56 pounds per bushel. The production of apricots, as shown in the 1930 volumes, was recomputed for the 1940 publications by using a revised conversion factor of 48 pounds per bushel.

Nuts.—The 1945 schedule carried inquiries for the number of trees of all ages and production for five kinds of nuts, as follows: almonds in region 6; filberts in region 7; pecans in regions 1, 2, 3, and 4; walnuts (English or Persian) in regions 6 and 7; and tung nuts in regions 2, 3, and 4. The unit of measure specified for all nut crops was pounds except for English walnuts in region 6, where tons were specified.

Almond trees of all ages in 1945 totaled 6,668,587 for Arizona and California which represents a large increase from the 1940 total of 5,463,652 for these States. The 1945 figure for the number of filbert trees is 2,149,247. Pecan trees of all ages reported in 1945 for Specified States was 10,423,093. This figure compares with 10,934,437 trees reported for the same Specified States in 1940. English or Persian walnut trees of all ages for the five States of the regions in which these data were collected numbered 3,667,522. The 1940 figure for these States was 3,380,028 trees.

The number of tung trees of all ages in 1945 was 9,583,087. This figure is not comparable with the number of trees in 1940. In making an analysis of the 1945 and 1940 data for tung nuts, it was found that in 1940 several enumerators in Pearl River County, Mississippi, obtained reports from managers of groves who lived in their enumeration districts, although the groves were actually located in another district. The enumerators in

the districts where the groves were located also obtained reports for the tung nut groves under the names of the owners of the property. The exact duplication could not be fully determined, but it is estimated at about 3,000,000 trees.

Citrus fruits.—Information as to the number of trees and production of five citrus fruits was called for on the 1945 schedule, as follows: oranges in regions 2, 3, 4, and 6; grapefruit in regions 3, 4, and 6; tangerines and mandarins in regions 3 and 4; limes in region 3; and lemons in region 6.

The unit of measure for reporting all citrus production in Florida (region 3) was field boxes, except for limes for which the production was reported in pounds. In region 2, where citrus production is restricted largely to satsuma oranges, production was secured in bushels. In regions 4 and 6, production reports were required in tons. In the tables of this chapter, the production of each citrus fruit is shown in tons, except for limes for which the production is given in pounds. Field boxes of oranges and tangerines and mandarins were converted to tons on the basis of 1 field box = 90 pounds; bushels of oranges on the basis of 1 bushel = 56 pounds; and field boxes of grapefruit on the basis of 1 field box = 82 pounds.

All conversion factors were established only after considerable study and consultations with specialists for individual crops in the Department of Agriculture and other agencies. These conversion factors for tangerines and oranges in Florida vary from those furnished enumerators. Those furnished enumerators were given to provide a ready means of making calculations only when records were not available in terms of units given on the schedule and, therefore, did not require the precision necessary for converting the entire production of a State. The enumerator was cautioned that the conversion factors furnished were approximations and should be used only in the absence of more accurate figures.

The units of measure used in 1940 were the same as for 1945. In 1935, the schedule called for the production of oranges and grapefruit in field boxes. In previous censuses, the production of these crops was reported in boxes, and the instructions to enumerators did not specify the type of box to be used. The figures for censuses prior to 1940 may not be exactly comparable and no effort has been made to convert them to tons because of insufficient knowledge of the size and type of box used in the various States.

The number of orange trees, including satsumas, tangerines, and mandarins, in 1945 was reported as 40,023,443, an increase of 7.7 percent from the 37,153,064 trees shown in 1940 and a 2.8 percent increase from the 38,935,649 trees reported in 1935. The total of 10,635,582 grapefruit trees in 1945 compares with the 10,974,035 trees reported in 1940. The 6,018,963 lemon trees reported for Arizona and California in 1945 represent a 10.5 percent increase from the 5,334,751 trees reported for these States in 1940. The number of lime trees in Florida in 1945 was 321,102, as compared with 412,617 in 1940.

As has been mentioned, all citrus fruit production relates to the 1943-1944 season for the crop which followed the bloom of 1943.

Oranges are the only crop in the fruit-and-nut section of the 1945 Census for which information was not requested in the same detail for the several regions. In region 3 (Florida), four columns were allocated to secure the number of trees and production of "Early and midseason" and "Valencia and other late" oranges; whereas, in regions 2, 4, and 6, only two columns were provided for "Oranges." The enumerator in several Florida

GRAPES — NUMBER OF VINES (ALL AGES), 1910 TO 1945; AND PRODUCTION, 1889 TO 1944; FOR THE UNITED STATES

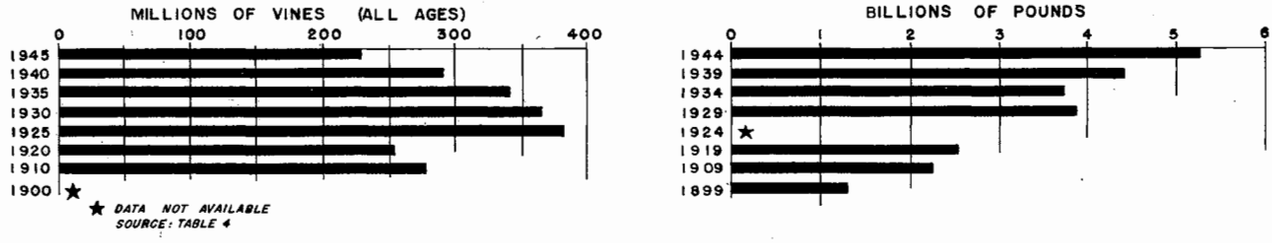

GRAPEFRUIT—NUMBER OF TREES (ALL AGES), 1890 TO 1945; AND PRODUCTION, 1944 AND 1939; FOR THE UNITED STATES

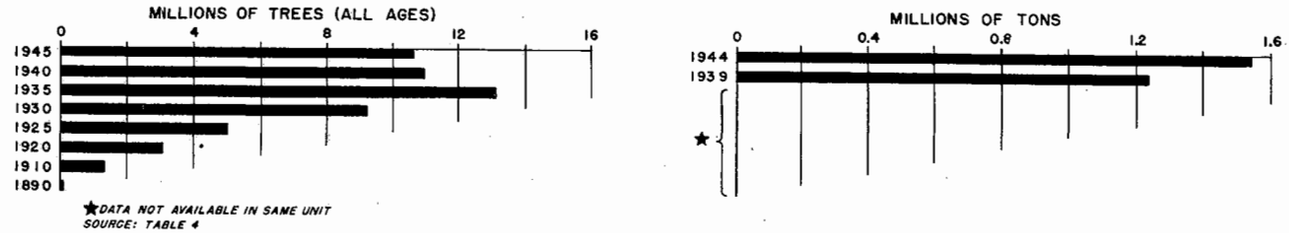

ORANGES (INCLUDING SATSUMAS, TANGERINES AND MANDARINS)—NUMBER OF TREES (ALL AGES), 1890 TO 1945; AND PRODUCTION, 1944 AND 1939; FOR THE UNITED STATES

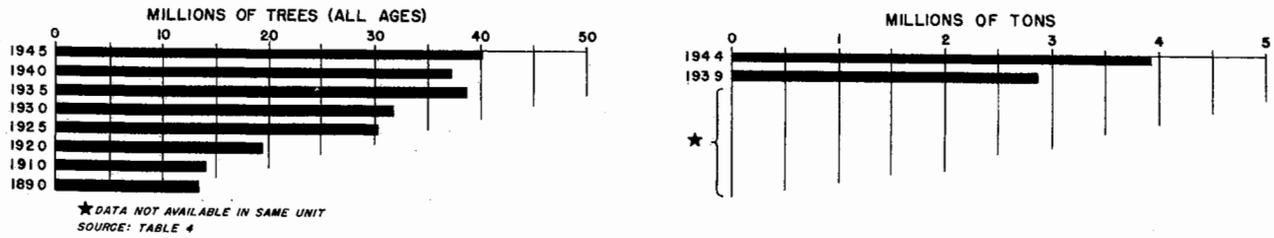

counties failed to obtain separate data for early and midseason oranges, and for valencia and other late oranges. Effort was made to obtain a break-down by correspondence with the individual farm operators, but the results were so unsatisfactory that it was decided to publish data for total oranges only.

Horticultural specialties.—The instructions on the 1945 schedule specified that horticultural specialties were to include (1) crops grown under glass (flowers, plants, and vegetables) and propagated mushrooms; (2) nursery products (trees, shrubs, vines, ornamentals, etc.); and (3) flower and vegetable seeds, bulbs, and flowers and plants grown in the open. A question for the value of horticultural specialties sold or traded was carried on all of the regional schedules in 1945. The 1940 schedule carried three questions for area and value of sales for (1) crops grown under glass and propagated mushrooms; (2) nursery products; and (3) flower and vegetable seeds, bulbs, and flowers and plants grown in the open.

No inquiries were carried for horticultural specialties on the 1935 schedule. In 1930, two questions were listed. The first called for the 1929 value of sales of trees, plants, vines, etc., in nurseries and also from sales of flower and vegetable seeds and bulbs. The second question included the value of not only flowers, plants, and vegetables grown under glass, but also flowers grown in the open.

In 1944, the value of horticultural specialties sold or traded amounted to $231,258,953 as compared with $129,575,143 in 1939 and $145,702,566 in 1929.

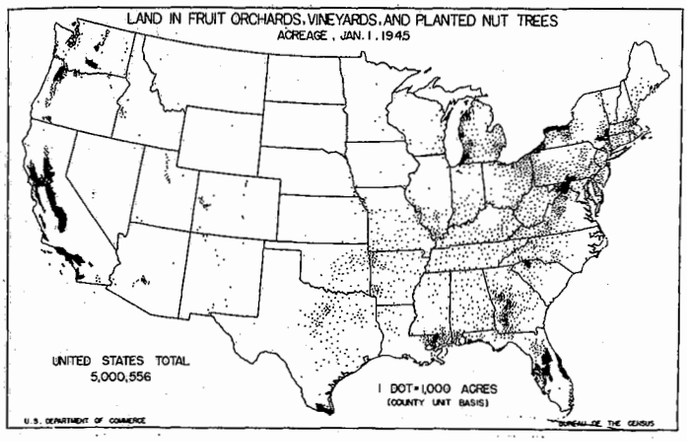
LAND IN FRUIT ORCHARDS, VINEYARDS, AND PLANTED NUT TREES
ACREAGE, JAN. 1, 1945
UNITED STATES TOTAL
5,000,556
1 DOT = 1,000 ACRES
(COUNTY UNIT BASIS)
U. S. DEPARTMENT OF COMMERCE
BUREAU OF THE CENSUS

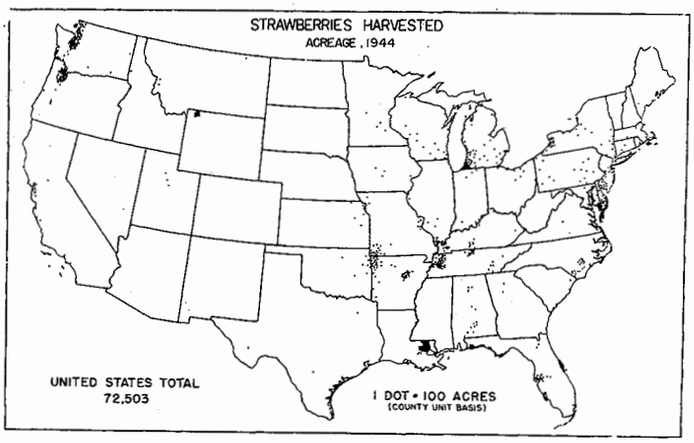
STRAWBERRIES HARVESTED
ACREAGE, 1944
UNITED STATES TOTAL
72,503
1 DOT = 100 ACRES
(COUNTY UNIT BASIS)

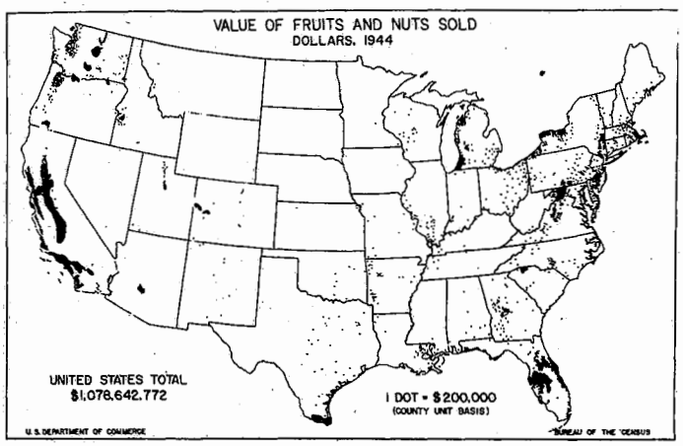
VALUE OF FRUITS AND NUTS SOLD
DOLLARS, 1944
UNITED STATES TOTAL
$1,078,642,772
1 DOT = $200,000
(COUNTY UNIT BASIS)
U. S. DEPARTMENT OF COMMERCE
BUREAU OF THE CENSUS

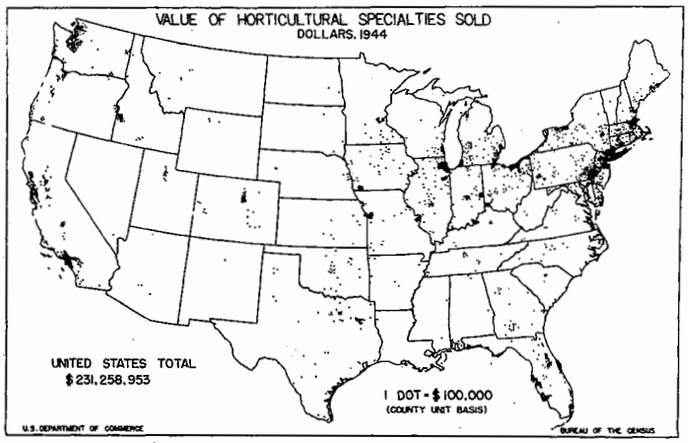
VALUE OF HORTICULTURAL SPECIALTIES SOLD
DOLLARS, 1944
UNITED STATES TOTAL
$231,258,953
1 DOT = $100,000
(COUNTY UNIT BASIS)
U. S. DEPARTMENT OF COMMERCE
BUREAU OF THE CENSUS

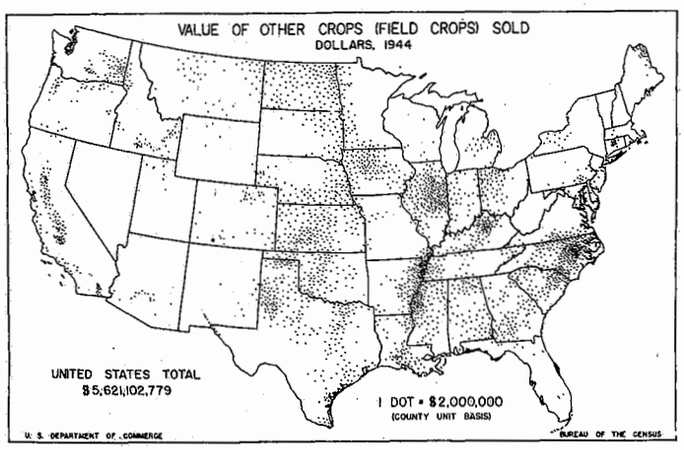
VALUE OF OTHER CROPS (FIELD CROPS) SOLD
DOLLARS, 1944
UNITED STATES TOTAL
$5,621,102,779
1 DOT = $2,000,000
(COUNTY UNIT BASIS)
U. S. DEPARTMENT OF COMMERCE
BUREAU OF THE CENSUS

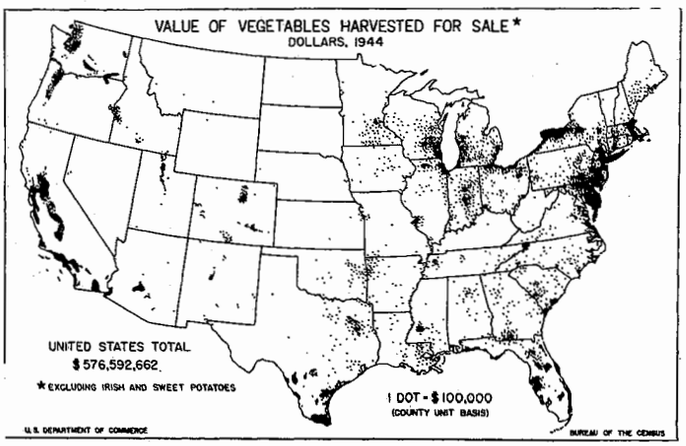
VALUE OF VEGETABLES HARVESTED FOR SALE*
DOLLARS, 1944
UNITED STATES TOTAL
$576,592,662
* EXCLUDING IRISH AND SWEET POTATOES
1 DOT = $100,000
(COUNTY UNIT BASIS)
U. S. DEPARTMENT OF COMMERCE
BUREAU OF THE CENSUS

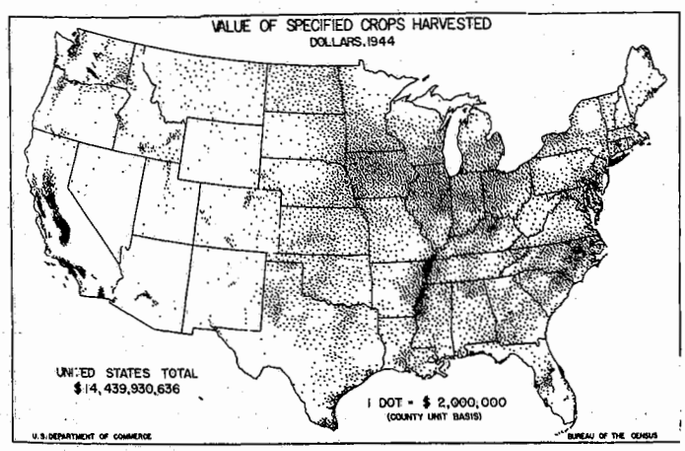
VALUE OF SPECIFIED CROPS HARVESTED
DOLLARS, 1944
UNITED STATES TOTAL
$14,439,930,636
1 DOT = $ 2,000,000
(COUNTY UNIT BASIS)
U. S. DEPARTMENT OF COMMERCE
BUREAU OF THE CENSUS

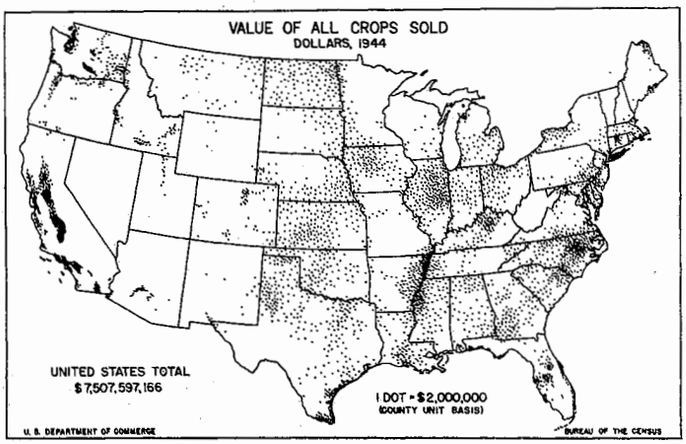
VALUE OF ALL CROPS SOLD
DOLLARS, 1944
UNITED STATES TOTAL
$7,507,597,166
1 DOT = $2,000,000
(COUNTY UNIT BASIS)
U. S. DEPARTMENT OF COMMERCE
BUREAU OF THE CENSUS

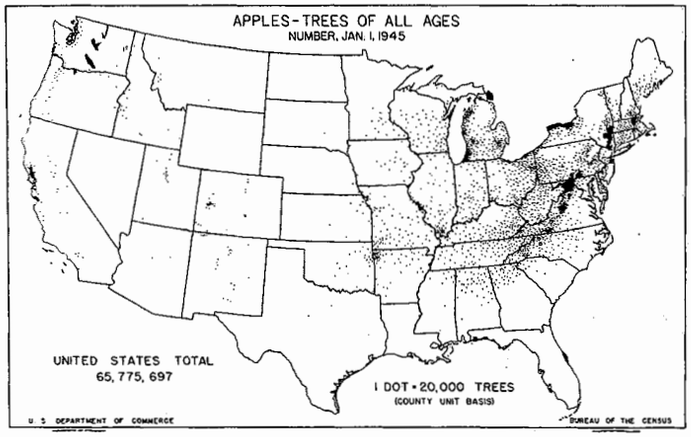
APPLES-TREES OF ALL AGES
NUMBER, JAN. 1, 1945
UNITED STATES TOTAL
65,775,697
1 DOT = 20,000 TREES
(COUNTY UNIT BASIS)
U. S. DEPARTMENT OF COMMERCE
BUREAU OF THE CENSUS

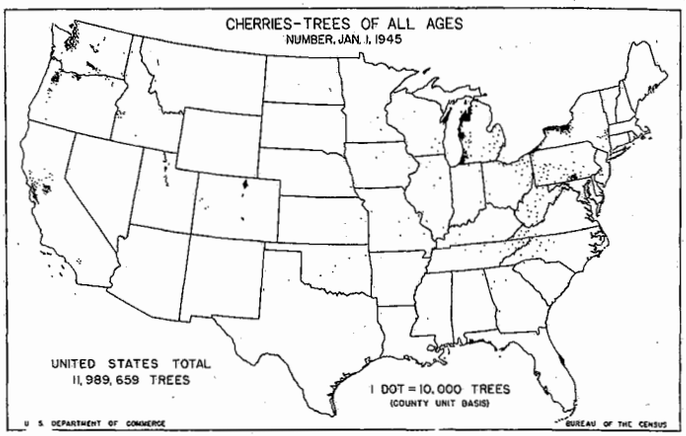
CHERRIES-TREES OF ALL AGES
NUMBER, JAN. 1, 1945
UNITED STATES TOTAL
11,989,659 TREES
1 DOT = 10,000 TREES
(COUNTY UNIT BASIS)
U. S. DEPARTMENT OF COMMERCE
BUREAU OF THE CENSUS

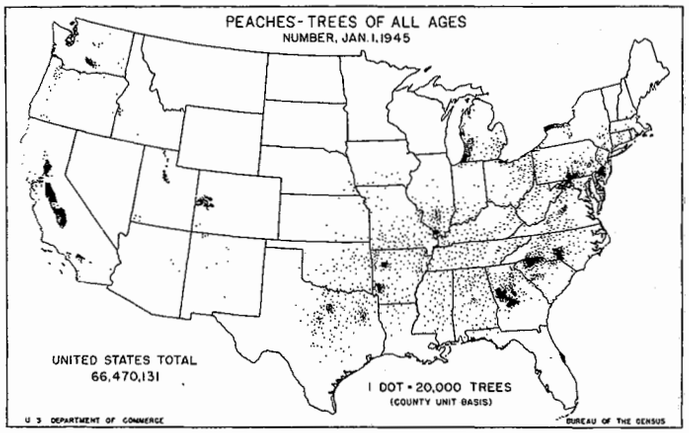
PEACHES-TREES OF ALL AGES
NUMBER, JAN. 1, 1945
UNITED STATES TOTAL
66,470,131
1 DOT = 20,000 TREES
(COUNTY UNIT BASIS)
U. S. DEPARTMENT OF COMMERCE
BUREAU OF THE CENSUS

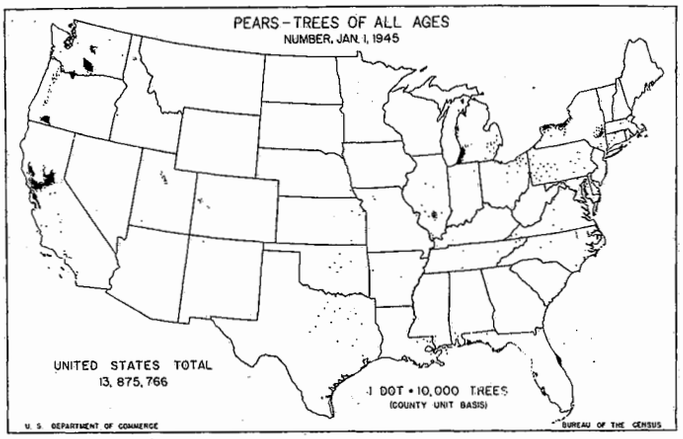
PEARS-TREES OF ALL AGES
NUMBER, JAN. 1, 1945
UNITED STATES TOTAL
13,875,766
1 DOT = 10,000 TREES
(COUNTY UNIT BASIS)
U. S. DEPARTMENT OF COMMERCE
BUREAU OF THE CENSUS

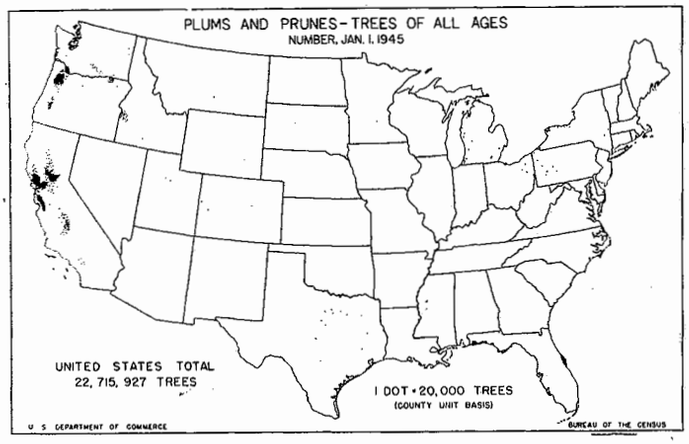
PLUMS AND PRUNES-TREES OF ALL AGES
NUMBER, JAN. 1, 1945
UNITED STATES TOTAL
22,715,927 TREES
1 DOT = 20,000 TREES
(COUNTY UNIT BASIS)
U. S. DEPARTMENT OF COMMERCE
BUREAU OF THE CENSUS

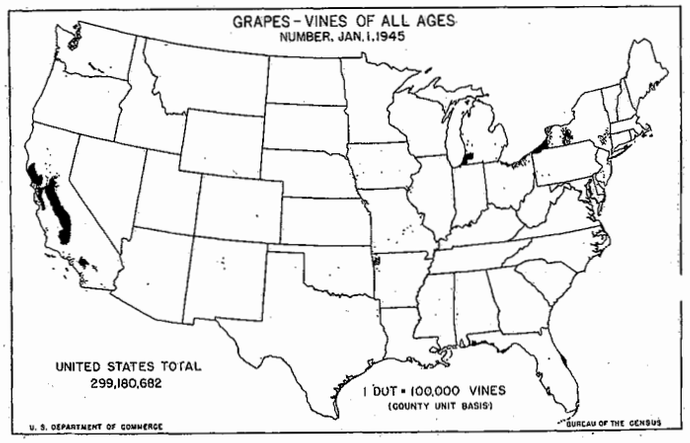
GRAPES-VINES OF ALL AGES
NUMBER, JAN. 1, 1945
UNITED STATES TOTAL
299,180,682
1 DOT = 100,000 VINES
(COUNTY UNIT BASIS)
U. S. DEPARTMENT OF COMMERCE
BUREAU OF THE CENSUS

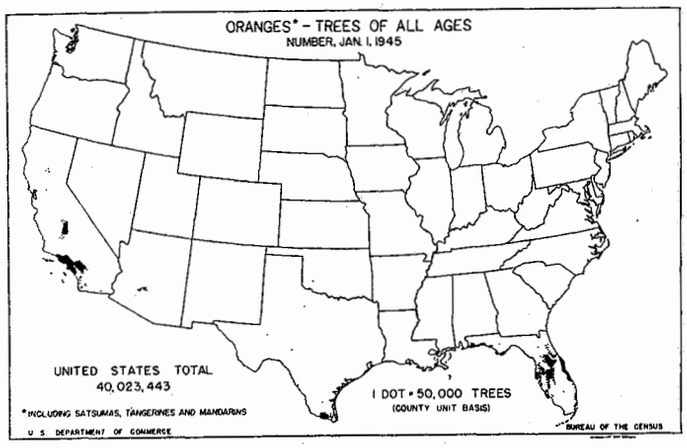
ORANGES* - TREES OF ALL AGES
NUMBER, JAN. 1, 1945
UNITED STATES TOTAL
40,023,443
1 DOT = 50,000 TREES
(COUNTY UNIT BASIS)
*INCLUDING SATSUMAS, TANGERINES AND MANDARINS
U. S. DEPARTMENT OF COMMERCE
BUREAU OF THE CENSUS

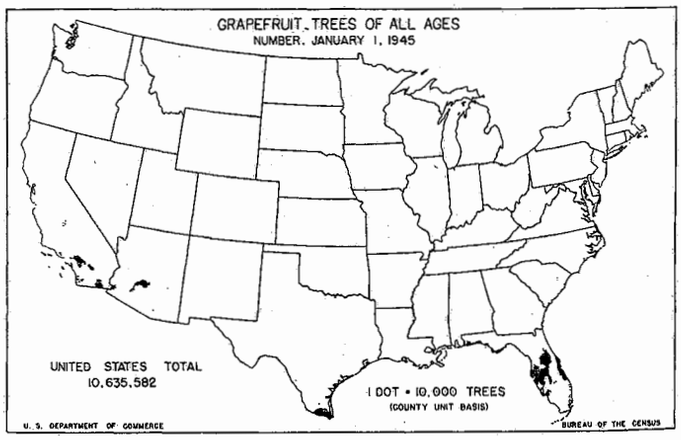
GRAPEFRUIT-TREES OF ALL AGES
NUMBER, JANUARY 1, 1945
UNITED STATES TOTAL
10,635,582
1 DOT = 10,000 TREES
(COUNTY UNIT BASIS)
U. S. DEPARTMENT OF COMMERCE
BUREAU OF THE CENSUS

Table 5.—SPECIFIED SMALL FRUITS—FARMS REPORTING, ACREAGE, QUANTITY HARVESTED, AND

	REGION, DIVISION, AND STATE	Farms reporting any small fruits, 1939[1]	TOTALS FOR SPECIFIED SMALL FRUITS				BLACKBERRIES AND DEWBERRIES								BLUEBERRIES (TAME AND WILD)	
			Acres		Value (dollars)		Farms reporting		Acreage		Quantity harvested (quarts)		Value, 1944 (dollars)		Farms reporting	
			1944	1939	1944	1939	1944	1939	1944	1939	1944	1939	Total	Average per quart	1944	1939
1	United States	351,550	[2]185,975	300,537	[2]47,013,343	41,375,896	(***)	55,005	(***)	26,608	(***)	28,125,370	(***)	(***)	(***)	5,016
2	Specified States	342,312	xxxxxxx	xxxxxxx	xxxxxxxxx	xxxxxxxxx	32,917	53,385	21,791	25,870	20,089,227	26,829,353	4,038,240	0.20	3,746	4,399
3	The North	220,484	111,949	140,216	19,956,413	15,810,038	14,034	24,248	5,967	7,623	3,800,400	6,236,256	992,927	0.26	3,667	4,300
4	The South	96,944	46,438	112,618	13,839,734	15,728,433	15,894	26,190	12,726	15,609	6,972,686	10,337,133	1,257,358	0.18	79	692
5	The West	34,122	27,588	47,703	13,217,196	9,837,425	2,989	4,567	3,098	3,374	9,316,141	11,535,402	1,787,955	0.19	(***)	24
	GEOGRAPHIC DIVISIONS:															
6	New England	15,511	37,425	29,760	2,009,622	2,258,648	937	1,052	256	181	68,015	77,854	20,561	0.30	2,243	2,736
7	Middle Atlantic	35,977	26,706	30,203	7,693,378	4,131,403	2,237	2,936	1,910	1,800	1,404,782	1,330,997	366,926	0.26	863	606
8	East North Central	108,554	34,713	59,790	7,625,986	6,852,510	5,038	10,953	2,586	3,859	1,782,807	3,769,740	478,418	0.27	627	751
9	West North Central	60,442	13,105	20,463	2,637,427	2,567,477	5,822	9,307	1,215	1,783	544,796	1,057,665	127,022	0.23	134	217
10	South Atlantic	39,202	12,420	39,394	4,554,532	6,438,757	2,225	4,174	1,503	2,438	1,132,548	2,744,068	224,827	0.20	79	532
11	East South Central	24,719	11,104	27,238	3,573,556	3,541,077	1,174	3,034	432	978	203,014	550,480	37,018	0.18	(***)	130
12	West South Central	33,023	22,914	45,986	5,711,646	5,748,599	12,495	18,982	10,791	12,193	5,637,129	7,059,164	995,513	0.18	(***)	30
13	Mountain	10,424	3,676	5,469	1,510,978	1,093,072	1,089	1,136	274	310	217,885	277,855	76,444	0.35	(***)	----
14	Pacific	23,698	23,912	42,234	11,706,218	8,744,353	1,900	3,431	2,824	3,064	9,098,256	11,257,547	1,711,511	0.19	(***)	24
	NEW ENGLAND:															
15	Maine	5,193	29,685	21,427	1,045,963	871,129	357	362	108	61	29,113	29,698	8,445	0.29	1,289	1,769
16	New Hampshire	1,839	3,706	2,535	190,814	141,464	192	154	53	24	11,191	7,511	3,245	0.29	357	437
17	Vermont	2,326	378	695	105,868	149,458	108	247	27	29	7,229	15,646	2,352	0.33	16	17
18	Massachusetts	4,277	2,241	3,729	447,756	765,355	127	182	43	41	11,429	15,890	3,624	0.32	330	410
19	Rhode Island	218	97	139	25,542	15,885	12	6	3	1	1,101	229	352	0.32	19	25
20	Connecticut	1,658	1,318	1,235	193,679	315,357	141	101	22	25	7,952	8,880	2,545	0.32	232	79
	MIDDLE ATLANTIC:															
21	New York	16,930	13,214	15,683	3,866,970	2,372,941	1,058	1,136	671	583	320,666	462,912	97,071	0.30	254	339
22	New Jersey	3,108	5,166	6,564	2,591,944	702,145	467	549	970	944	961,328	720,699	241,081	0.25	191	90
23	Pennsylvania	15,939	8,326	7,956	1,224,464	1,056,317	712	1,251	269	273	122,788	147,386	28,774	0.23	218	178
	EAST NORTH CENTRAL:															
24	Ohio	18,391	4,169	9,556	1,078,761	1,372,837	617	2,132	366	725	180,421	581,892	46,639	0.26	66	48
25	Indiana	13,389	2,250	6,500	479,356	732,006	509	2,060	113	380	48,564	262,135	12,304	0.25	37	98
26	Illinois	19,189	3,376	7,163	694,000	762,569	1,262	3,834	234	619	98,252	382,034	22,883	0.23	39	6
27	Michigan	28,878	21,023	28,822	4,433,859	2,767,570	1,566	2,286	1,636	2,057	1,360,383	2,497,639	370,713	0.27	428	512
28	Wisconsin	28,707	3,895	7,749	940,010	1,217,528	1,084	661	187	78	95,187	46,040	25,879	0.27	57	97
	WEST NORTH CENTRAL:															
29	Minnesota	21,056	2,782	7,725	645,473	1,139,053	228	114	43	14	16,894	7,881	5,408	0.32	103	191
30	Iowa	20,990	2,667	3,741	457,289	450,197	1,102	1,944	150	213	76,786	127,175	21,217	0.28	31	15
31	Missouri	14,199	4,844	6,920	1,021,400	745,618	2,976	6,317	643	1,278	298,180	776,059	59,145	0.20	(***)	8
32	North Dakota	257	167	42	35,090	6,195	16	4	1	(3)	711	130	227	0.32	(***)	------
33	South Dakota	245	121	53	22,901	6,374	7	2	(3)	(3)	439	35	140	0.32	(***)	------
34	Nebraska	1,106	419	306	60,300	28,833	72	61	11	11	6,296	5,624	1,872	0.30	(***)	3
35	Kansas	2,589	2,105	1,676	394,974	191,207	1,421	865	367	267	147,490	140,761	39,013	0.26	(***)	------
	SOUTH ATLANTIC:															
36	Delaware	1,560	467	3,162	122,743	285,510	35	59	66	169	23,465	74,145	5,866	0.25	3	---- -
37	Maryland	4,139	2,451	7,294	723,346	822,235	191	212	156	139	109,787	138,377	26,350	0.24	15	7
38	District of Columbia	5	-------	1	150	155	1	------	(3)	------	160	----------	38	0.24	------	------
39	Virginia	7,717	2,229	8,028	817,790	1,152,475	262	642	54	168	29,595	114,963	4,922	0.17	(***)	4
40	West Virginia	7,247	1,418	2,849	208,929	213,559	595	1,534	200	503	78,714	182,227	14,726	0.19	61	103
41	North Carolina	9,604	3,360	7,531	1,316,498	1,240,989	664	1,010	760	1,252	762,877	2,083,248	151,381	0.20	(***)	6
42	South Carolina	1,954	497	674	136,810	101,960	129	193	128	78	88,551	72,157	16,394	0.19	(***)	2
43	Georgia	2,559	772	1,036	73,407	88,838	348	426	139	107	39,394	62,372	5,150	0.13	(***)	45
44	Florida	4,417	1,226	8,819	1,154,859	2,533,036	(***)	98	(***)	22	(***)	18,579	(***)	(***)	(***)	765
	EAST SOUTH CENTRAL:															
45	Kentucky	8,216	2,510	8,830	831,293	1,022,572	174	829	82	292	29,004	155,791	5,359	0.18	(***)	1
46	Tennessee	10,395	6,602	13,710	2,225,228	1,729,559	573	1,140	158	429	60,695	193,775	9,673	0.16	(***)	3
47	Alabama	4,986	1,813	4,189	488,443	698,733	319	701	159	210	107,777	183,302	21,012	0.19	(***)	101
48	Mississippi	1,122	179	509	28,592	90,213	108	364	33	47	5,538	17,912	974	0.18	(***)	25
	WEST SOUTH CENTRAL:															
49	Arkansas	9,073	7,482	17,778	1,414,618	1,803,908	1,689	3,961	2,535	2,648	1,156,227	1,237,156	186,708	0.16	(***)	13
50	Louisiana	5,961	5,807	15,368	3,161,557	2,941,214	77	118	42	34	12,107	18,049	1,782	0.15	(***)	6
51	Oklahoma	7,360	4,207	4,179	449,694	278,709	6,264	6,728	3,346	3,201	1,354,250	1,663,251	303,111	0.22	(***)	6
52	Texas	10,629	5,418	8,661	685,777	724,768	4,465	9,075	4,828	6,310	3,114,545	4,142,708	503,912	0.16	(***)	5
	MOUNTAIN:															
53	Montana	1,638	568	736	209,304	170,046	46	104	14	19	13,978	15,333	4,475	0.32	(***)	--- -
54	Idaho	4,381	917	1,422	321,035	211,208	345	544	62	75	59,393	77,291	16,322	0.27	(***)	------
55	Wyoming	411	73	114	25,254	19,570	4	6	(3)	(3)	181	261	64	0.35	(***)	---- -
56	Colorado	1,735	767	1,197	240,670	219,[illegible]	119	110	36	46	22,568	26,479	7,953	0.35	(***)	------
57	New Mexico	273	72	53	12,374	7,506	215	67	38	7	23,189	5,858	7,052	0.30	(***)	------
58	Arizona	87	64	194	47,441	80,117	(***)	33	(***)	13	(***)	11,813	(***)	(***)	(***)	------
59	Utah	1,805	1,204	1,747	651,122	384,277	347	269	123	150	98,086	140,417	40,332	0.41	(***)	--- -
60	Nevada	94	11	6	3,778	977	13	3	1	(3)	500	403	246	0.49	(***)	------
	PACIFIC:															
61	Washington	9,794	8,146	12,942	4,333,338	2,356,582	1,118	1,150	1,444	1,550	6,553,066	7,970,566	1,233,220	0.19	(***)	18
62	Oregon	9,170	14,641	20,841	5,034,462	2,682,342	782	792	1,380	813	2,545,190	2,019,356	478,291	0.19	(***)	4
63	California	4,734	1,125	8,451	2,338,418	3,705,429	(***)	1,489	(***)	701	(***)	1,267,625	(***)	(***)	(***)	2

***Not available; separate inquiry not carried on schedule for all States. See text.

[1]Includes blackberries and dewberries, boysenberries, currants, gooseberries, cranberries, blueberries, loganberries, raspberries, strawberries, youngberries, and all other small fruits.

[2]Total includes data for specified small fruits for States where separate inquiries were carried on the schedule.

[3]Reported in small fractions.

VALUE, 1944 AND 1939; WITH HISTORICAL DATA FOR STRAWBERRIES: BY DIVISIONS AND STATES

BLUEBERRIES (TAME AND WILD)—Continued						BOYSENBERRIES, LOGANBERRIES, AND YOUNGBERRIES										
Acreage		Quantity harvested (quarts)		Value, 1944 (dollars)		Farms reporting, 1944	Acreage					Quantity harvested (quarts)		Value, 1944 (dollars)		
								1939								
1944	1939	1944	1939	Total	Average per quart		1944	Total	Boysenberries	Loganberries	Youngberries	1944	1939	Total	Average per quart	
(***)	31,276	(***)	8,867,391	(***)	(***)	(***)	(***)	8,389	1,932	2,815	3,642	(***)	15,155,041	(***)	(***)	1
43,238	30,154	7,148,148	8,354,160	2,739,134	0.39	4,572	4,809	5,434	1,036	2,602	1,796	8,115,038	10,194,196	1,604,600	0.20	2
43,142	30,094	7,136,519	8,341,524	2,736,235	0.38	(***)	(***)	70	48	3	19	(***)	53,453	(***)	(***)	3
96	1,144	11,629	480,757	2,899	0.25	(***)	(***)	1,108	275	5	828	(***)	832,529	(***)	(***)	4
(***)	38	(***)	45,110	(***)	(***)	4,572	4,809	7,211	1,609	2,807	2,795	8,115,038	14,269,059	1,604,600	0.20	5
34,409	24,248	3,445,379	8,396,231	919,450	0.27	(***)	(***)	1	1	--------	--------	(***)	826	(***)	(***)	6
6,068	2,649	2,924,054	1,100,836	1,454,185	0.50	(***)	(***)	13	10	2	1	(***)	8,614	(***)	(***)	7
2,626	2,911	758,133	815,504	359,626	0.47	(***)	(***)	32	26	1	5	(***)	21,764	(***)	(***)	8
39	286	8,953	28,953	2,974	0.33	(***)	(***)	24	11	--------	13	(***)	22,249	(***)	(***)	9
96	942	11,629	359,473	2,899	0.25	(***)	(***)	75	31	2	42	(***)	58,147	(***)	(***)	10
(***)	194	(***)	118,439	(***)	(***)	(***)	(***)	62	26	1	35	(***)	51,539	(***)	(***)	11
(***)	8	(***)	2,845	(***)	(***)	(***)	(***)	971	218	2	751	(***)	722,843	(***)	(***)	12
(***)	--------	(***)	--------	(***)	(***)	185	48	91	29	34	28	33,826	93,491	10,109	0.30	13
(***)	38	(***)	45,110	(***)	(***)	4,387	4,761	7,120	1,580	2,773	2,767	8,081,212	14,175,568	1,594,491	0.20	14
20,809	20,136	3,016,941	5,739,020	752,602	0.25	(***)	(***)	(3)	(3)	(3)	--------	(***)	7	(***)	(***)	15
3,334	2,066	295,745	310,199	112,383	0.38	(***)	(***)	--------	--------	--------	--------	(***)	--------	(***)	(***)	16
27	18	2,067	1,766	827	0.40	(***)	(***)	(3)	(3)	(3)	--------	(***)	32	(***)	(***)	17
1,409	1,860	84,889	302,790	34,855	0.41	(***)	(***)	(3)	(3)	--------	--------	(***)	380	(***)	(***)	18
45	40	3,089	6,326	1,297	0.42	(***)	(***)	--------	--------	--------	--------	(***)	--------	(***)	(***)	19
785	110	42,648	36,130	17,486	0.41	(***)	(***)	1	1	--------	--------	(***)	407	(***)	(***)	20
1,135	1,343	141,005	296,731	52,149	0.37	(***)	(***)	3	1	2	--------	(***)	2,110	(***)	(***)	21
1,495	675	2,705,046	735,953	1,378,087	0.51	(***)	(***)	5	5	(3)	--------	(***)	3,549	(***)	(***)	22
3,438	631	78,003	68,152	23,949	0.31	(***)	(***)	5	4	--------	1	(***)	2,955	(***)	(***)	23
118	82	16,013	29,487	5,266	0.33	(***)	(***)	8	7	1	(3)	(***)	5,431	(***)	(***)	24
58	463	14,360	72,108	5,259	0.37	(***)	(***)	4	3	(3)	1	(***)	4,230	(***)	(***)	25
5	(3)	3,804	353	1,102	0.29	(***)	(***)	12	8	(3)	4	(***)	7,086	(***)	(***)	26
2,434	2,305	719,062	698,445	346,184	0.48	(***)	(***)	8	8	(3)	(3)	(***)	4,995	(***)	(***)	27
11	61	4,894	15,111	1,815	0.37	(***)	(***)	(3)	(3)	--------	--------	(***)	22	(***)	(***)	28
39	283	7,698	26,630	2,621	0.34	(***)	(***)	(3)	(3)	(3)	(3)	(***)	307	(***)	(***)	29
(3)	2	1,255	1,231	353	0.28	(***)	(***)	1	1	(3)	(3)	(***)	1,010	(***)	(***)	30
(***)	1	(***)	877	(***)	(***)	(***)	(***)	21	10	(3)	11	(***)	18,582	(***)	(***)	31
(***)	--------	(***)	--------	(***)	(***)	(***)	(***)	--------	--------	--------	--------	(***)	--------	(***)	(***)	32
(***)	--------	(***)	--------	(***)	(***)	(***)	(***)	(3)	(3)	--------	--------	(***)	3	(***)	(***)	33
(***)	(3)	(***)	215	(***)	(***)	(***)	(***)	(3)	(3)	(3)	--------	(***)	295	(***)	(***)	34
(***)	--------	(***)	--------	(***)	(***)	(***)	(***)	2	(3)	(3)	2	(***)	2,052	(***)	(***)	35
1	--------	95	--------	28	0.29	(***)	(***)	--------	--------	--------	--------	(***)	--------	(***)	(***)	36
60	3	5,864	2,505	1,634	0.28	(***)	(***)	1	1	(3)	--------	(***)	1,632	(***)	(***)	37
--------	--------	--------	--------	--------	--------	(***)	(***)	(3)	(3)	--------	--------	(***)	60	(***)	(***)	38
(***)	(3)	(***)	180	(***)	(***)	(***)	(***)	14	12	1	1	(***)	9,075	(***)	(***)	39
35	58	5,670	11,223	1,237	0.22	(***)	(***)	(3)	(3)	(3)	--------	(***)	40	(***)	(***)	40
(***)	118	(***)	116,323	(***)	(***)	(***)	(***)	8	5	(3)	3	(***)	5,110	(***)	(***)	41
(***)	1	(***)	136	(***)	(***)	(***)	(***)	6	1	1	4	(***)	4,045	(***)	(***)	42
(***)	36	(***)	16,752	(***)	(***)	(***)	(***)	41	12	(3)	29	(***)	31,367	(***)	(***)	43
(***)	726	(***)	212,354	(***)	(***)	(***)	(***)	5	--------	(3)	5	(***)	6,818	(***)	(***)	44
(***)	(3)	(***)	60	(***)	(***)	(***)	(***)	4	2	--------	2	(***)	2,291	(***)	(***)	45
(***)	1	(***)	120	(***)	(***)	(***)	(***)	36	18	(3)	18	(***)	20,940	(***)	(***)	46
(***)	169	(***)	113,159	(***)	(***)	(***)	(***)	5	2	(3)	3	(***)	6,576	(***)	(***)	47
(***)	24	(***)	5,100	(***)	(***)	(***)	(***)	17	4	1	12	(***)	21,732	(***)	(***)	48
(***)	1	(***)	725	(***)	(***)	(***)	(***)	617	95	(3)	522	(***)	472,970	(***)	(***)	49
(***)	6	(***)	1,262	(***)	(***)	(***)	(***)	11	(3)	(3)	11	(***)	8,175	(***)	(***)	50
(***)	(3)	(***)	523	(***)	(***)	(***)	(***)	242	93	2	147	(***)	158,600	(***)	(***)	51
(***)	1	(***)	335	(***)	(***)	(***)	(***)	101	30	(3)	71	(***)	83,098	(***)	(***)	52
(***)	--------	(***)	--------	(***)	(***)	(***)	(***)	3	1	1	1	(***)	1,381	(***)	(***)	53
(***)	--------	(***)	--------	(***)	(***)	185	48	67	15	32	20	33,826	76,227	10,109	0.30	54
(***)	--------	(***)	--------	(***)	(***)	(***)	(***)	--------	--------	--------	--------	(***)	--------	(***)	(***)	55
(***)	--------	(***)	--------	(***)	(***)	(***)	(***)	3	3	--------	(3)	(***)	2,120	(***)	(***)	56
(***)	--------	(***)	--------	(***)	(***)	(***)	(***)	(3)	(3)	--------	--------	(***)	14	(***)	(***)	57
(***)	--------	(***)	--------	(***)	(***)	(***)	(***)	4	3	--------	1	(***)	2,868	(***)	(***)	58
(***)	--------	(***)	--------	(***)	(***)	(***)	(***)	14	7	1	6	(***)	10,868	(***)	(***)	59
(***)	--------	(***)	--------	(***)	(***)	(***)	(***)	(3)	(3)	--------	--------	(***)	15	(***)	(***)	60
(***)	23	(***)	42,093	(***)	(***)	1,852	829	1,026	185	678	163	1,265,351	1,596,489	257,100	0.20	61
(***)	(3)	(***)	557	(***)	(***)	2,535	3,932	4,341	836	1,892	1,613	6,815,861	8,521,480	1,337,391	0.20	62
(***)	15	(***)	2,460	(***)	(***)	(***)	(***)	1,753	559	203	991	(***)	4,057,599	(***)	(***)	63

Table 5.—SPECIFIED SMALL FRUITS—FARMS REPORTING, ACREAGE, QUANTITY HARVESTED, AND VALUE,

	REGION, DIVISION, AND STATE	RASPBERRIES (CANE ONLY)										STRAWBERRIES					
		Farms reporting		Acreage				Quantity harvested (quarts)		Value, 1944		Farms reporting			Acreage		
		1944	1939	1944	1939			1944	1939	Total	Average per quart	1944	1939	1934	1944	1939	1934
					Total	Black	Red										
1	United States	(***)	123,933	(***)	59,049	22,729	31,475	(***)	58,122,812	(***)	(***)	139,688	233,871	198,977	72,503	175,217	226,996
2	Specified States	75,413	122,438	43,634	57,817	(***)	(***)	33,820,616	55,737,969	10,918,029	0.32	xxxxxxx	xxxxxxx	xxxxxxx	xxxxxx	xxxxxxx	xxxxxxx
3	The North	56,800	99,124	31,973	43,871	18,290	24,142	18,221,641	37,381,261	6,860,750	0.38	96,849	150,080	88,090	30,867	58,558	64,779
4	The South	5,742	9,210	2,133	3,646	1,560	436	1,561,916	2,918,804	447,836	0.29	32,851	65,899	90,425	31,483	91,111	134,283
5	The West	12,871	15,599	9,528	11,532	2,879	6,897	14,037,059	17,822,747	3,609,443	0.26	9,988	17,892	20,462	10,153	25,548	27,934
	GEOGRAPHIC DIVISIONS:																
6	New England	4,225	5,409	1,088	1,450	103	1,347	574,582	1,032,627	269,132	0.47	4,157	8,198	9,300	1,672	3,880	4,214
7	Middle Atlantic	11,981	18,512	11,520	13,215	6,734	6,481	7,972,511	12,789,457	2,946,550	0.37	11,201	22,361	19,193	7,208	12,526	13,477
8	East North Central	27,376	50,218	16,130	22,986	10,339	12,647	7,945,953	18,299,700	2,940,347	0.37	39,826	78,557	39,331	13,371	30,002	30,838
9	West North Central	13,218	24,985	3,235	6,220	1,114	3,667	1,728,595	5,259,477	704,721	0.41	41,665	40,964	20,266	8,616	12,150	16,250
10	South Atlantic	4,963	6,917	1,815	2,585	1,560	436	1,363,497	2,056,922	391,181	0.29	14,883	31,085	37,151	9,006	33,354	41,613
11	East South Central	779	1,683	318	680	------	------	198,419	564,087	56,655	0.29	9,917	21,048	29,560	10,354	25,324	37,297
12	West South Central	(***)	610	(***)	381	------	------	(***)	297,795	(***)	(***)	8,051	13,766	23,714	12,123	32,433	55,373
13	Mountain	5,451	6,656	1,876	2,173	137	1,112	2,091,875	2,550,492	794,338	0.40	3,668	5,536	5,203	1,478	2,895	3,744
14	Pacific	7,420	8,943	7,652	9,359	2,742	5,785	12,095,184	15,272,255	2,815,105	0.23	6,320	12,356	15,259	8,675	22,653	24,190
	NEW ENGLAND:																
15	Maine	1,565	1,783	391	505	28	477	207,477	395,715	95,441	0.46	1,257	2,168	2,126	377	725	668
16	New Hampshire	704	704	145	165	8	157	67,270	90,053	31,618	0.47	551	927	1,097	174	280	299
17	Vermont	649	1,363	159	284	17	267	89,941	238,827	41,080	0.46	483	1,219	1,097	165	366	361
18	Massachusetts	575	979	213	300	19	281	92,842	184,884	45,050	0.49	997	2,433	2,885	576	1,508	1,563
19	Rhode Island	71	64	26	21	2	19	28,829	8,829	14,415	0.50	80	161	364	23	77	133
20	Connecticut	861	516	154	175	29	146	88,223	114,319	41,528	0.47	789	1,290	1,731	357	924	1,190
	MIDDLE ATLANTIC:																
21	New York	6,247	9,112	7,914	8,426	4,409	4,017	5,304,211	8,991,573	1,961,658	0.37	5,093	10,097	6,621	3,494	5,328	4,571
22	New Jersey	827	1,096	1,132	1,616	196	1,420	985,477	924,168	436,487	0.44	1,269	2,205	3,177	1,569	3,324	4,206
23	Pennsylvania	4,907	8,304	2,474	3,173	2,129	1,044	1,682,823	2,873,716	548,405	0.33	4,839	10,059	9,395	2,145	3,874	4,700
	EAST NORTH CENTRAL:																
24	Ohio	3,170	8,200	2,001	3,703	2,407	1,296	1,195,326	3,432,048	451,762	0.38	4,009	12,866	8,074	1,684	5,038	5,251
25	Indiana	1,815	5,317	689	1,561	1,145	416	328,979	1,168,975	119,936	0.36	4,228	9,662	6,293	1,390	4,092	4,136
26	Illinois	4,187	8,990	828	1,564	934	650	408,869	1,129,412	144,636	0.35	6,058	12,360	5,281	2,309	4,948	6,779
27	Michigan	9,614	16,409	11,279	14,018	5,600	8,418	5,280,299	11,029,492	1,952,032	0.37	13,554	19,798	14,648	5,624	10,434	11,989
28	Wisconsin	8,590	11,302	1,333	2,120	253	1,867	732,480	1,539,773	271,981	0.37	11,979	23,871	5,035	2,364	5,490	2,683
	WEST NORTH CENTRAL:																
29	Minnesota	4,534	10,275	1,437	3,348	190	3,158	866,839	3,023,513	396,822	0.46	6,183	16,212	2,689	1,263	4,080	1,459
30	Iowa	5,032	10,594	712	1,433	924	509	293,432	926,904	109,350	0.37	13,474	14,754	2,711	1,805	2,092	1,056
31	Missouri	1,928	3,064	528	859	(***)	(***)	290,389	894,155	101,579	0.35	10,759	7,282	10,936	3,673	4,761	11,503
32	North Dakota	271	90	40	20	(***)	(***)	23,776	11,316	9,034	0.38	785	109	24	126	22	13
33	South Dakota	104	42	38	7	(***)	(***)	17,701	7,806	6,724	0.38	536	191	56	83	46	14
34	Nebraska	351	335	85	137	(***)	(***)	30,546	73,308	10,667	0.35	2,179	813	370	323	158	126
35	Kansas	998	585	395	416	(***)	(***)	205,912	322,475	70,545	0.34	7,749	1,603	3,480	1,343	991	2,079
	SOUTH ATLANTIC:																
36	Delaware	32	30	7	14	1	13	3,762	6,639	1,317	0.35	362	1,515	1,885	393	2,979	4,778
37	Maryland	796	1,034	713	913	656	257	790,807	1,061,292	238,643	0.30	1,252	3,348	4,056	1,522	6,238	7,270
38	District of Columbia	1	------	(1)	------	(***)	(***)	180	----------	61	0.34	1	4	8	(1)	1	3
39	Virginia	999	1,554	217	398	(***)	(***)	114,244	267,168	29,646	0.26	2,841	6,351	7,566	1,958	7,448	7,879
40	West Virginia	2,379	3,346	681	1,069	903	166	377,837	582,251	102,528	0.27	2,143	3,735	2,695	502	1,219	1,137
41	North Carolina	467	777	107	162	(***)	(***)	54,873	124,053	13,827	0.25	4,175	8,266	10,731	2,493	5,991	9,418
42	South Carolina	44	51	14	7	(***)	(***)	9,793	3,182	2,398	0.24	1,203	1,795	2,260	355	582	1,122
43	Georgia	245	123	76	22	(***)	(***)	12,001	12,280	2,761	0.23	1,840	2,101	3,100	557	830	1,251
44	Florida	(***)	2	(***)	(1)	(***)	(***)	(***)	57	(***)	(***)	1,066	3,970	4,850	1,226	8,066	8,755
	EAST SOUTH CENTRAL:																
45	Kentucky	393	852	152	329	(***)	(***)	95,637	266,213	32,305	0.34	2,708	7,063	9,434	2,276	8,205	10,451
46	Tennessee	275	683	136	317	(***)	(***)	86,787	246,256	20,831	0.24	4,592	9,016	11,624	6,308	12,927	20,004
47	Alabama	82	108	18	34	(***)	(***)	7,747	49,933	1,704	0.22	2,239	4,290	6,951	1,636	3,771	5,491
48	Mississippi	29	40	12	(1)	(***)	(***)	8,248	1,685	1,815	0.22	378	679	1,551	134	421	1,351
	WEST SOUTH CENTRAL:																
49	Arkansas	(***)	417	(***)	324	(***)	(***)	(***)	247,177	(***)	(***)	2,899	5,752	11,128	4,907	14,188	29,978
50	Louisiana	(***)	10	(***)	6	(***)	(***)	(***)	7,958	(***)	(***)	3,317	5,821	7,867	5,765	15,311	19,672
51	Oklahoma[2]	(***)	114	(***)	20	(***)	(***)	(***)	9,284	(***)	(***)	1,074	559	1,980	861	716	2,378
52	Texas	(***)	69	(***)	31	(***)	(***)	(***)	33,376	(***)	(***)	761	1,634	2,739	590	2,218	3,345
	MOUNTAIN:																
53	Montana	805	989	218	242	(***)	(***)	300,936	335,184	101,970	0.34	708	1,117	1,021	336	472	513
54	Idaho	1,733	3,104	426	635	87	548	500,235	812,711	157,657	0.32	1,072	2,119	1,605	381	645	855
55	Wyoming	177	178	46	45	(***)	(***)	33,503	43,188	14,427	0.43	185	275	289	27	69	63
56	Colorado	1,015	1,101	521	618	(***)	(***)	385,988	506,971	160,762	0.42	662	981	1,033	210	530	858
57	New Mexico	(***)	111	(***)	18	(***)	(***)	(***)	9,791	(***)	(***)	196	137	76	34	28	24
58	Arizona	(***)	7	(***)	1	(***)	(***)	(***)	657	(***)	(***)	81	40	76	64	176	278
59	Utah	1,700	1,147	661	611	50	561	777,367	838,185	357,597	0.46	745	841	1,066	420	972	1,143
60	Nevada	21	39	4	3	(1)	3	3,846	3,805	1,925	0.50	21	26	37	6	3	10
	PACIFIC:																
61	Washington	4,765	4,566	3,278	3,690	647	3,043	7,516,999	7,007,899	1,789,117	0.24	2,710	5,524	6,844	2,595	6,653	8,180
62	Oregon	2,655	3,612	4,374	4,837	2,095	2,742	4,518,185	6,187,813	1,025,988	0.23	2,553	4,858	6,252	4,955	10,850	10,633
63	California	(***)	765	(***)	832	(***)	(***)	(***)	2,076,543	(***)	(***)	1,057	1,974	2,163	1,125	5,150	5,377

***Not available; separate inquiry not carried on schedule for all States. See text.
[1]Reported in small fractions.
[2]Figures for 1899 include Indian Territory.

1944 AND 1939; WITH HISTORICAL DATA FOR STRAWBERRIES; BY DIVISIONS AND STATES—Continued

STRAWBERRIES—Continued																	
Acreage—Continued					Quantity harvested (quarts)						Value (dollars)						
1929	1924	1919	1909	1899	1944	1939	1934	Average per acre 1944	Average per acre 1939	Average per acre 1934	1944	1939	1934	Average per quart 1944	Average per quart 1939	Average per quart 1934	
242,829	193,175	119,395	143,045	151,363	86,305,683	271,012,830	253,719,183	1,190	1,547	1,118	27,713,340	29,192,823	22,717,391	0.32	0.11	0.09	1
xx. xxxx	xxxxxxx	xxxxxx	xxxxxx	xxxxxx	xxxxxxxxx	xxxxxxxxxx	xxxxxxxxxx	xxxxx	xxxxx	xxxxx	xxxxxxxxx	xxxxxxxxx	xxxxxxxxx	xxxxx	xxxxx	xxxxx	2
80,767	67,810	59,667	63,671	75,345	28,943,330	90,623,149	58,344,031	938	1,548	901	9,366,501	9,280,635	5,954,639	0.32	0.10	0.10	3
143,538	107,396	47,232	65,450	68,508	37,180,674	126,320,897	154,820,161	1,181	1,386	1,153	12,131,641	14,374,978	13,403,311	0.33	0.11	0.09	4
28,524	17,969	12,496	13,924	7,512	20,181,679	54,068,784	40,554,991	1,988	2,116	1,452	6,215,198	5,537,210	3,359,441	0.31	0.10	0.08	5
3,600	3,397	3,353	4,432	4,203	1,935,639	9,313,116	8,724,659	1,158	2,400	2,070	800,479	1,374,574	1,225,611	0.41	0.15	0.14	6
12,767	15,565	13,909	19,202	21,724	8,138,053	20,224,521	18,168,478	1,129	1,615	1,348	2,915,717	2,192,909	1,785,195	0.36	0.11	0.10	7
27,549	26,560	24,258	23,604	35,545	12,641,836	45,946,963	20,996,266	945	1,531	681	3,847,595	4,013,374	2,019,726	0.30	0.09	0.10	8
36,851	22,288	18,147	16,433	13,873	6,227,802	15,138,549	10,456,628	723	1,246	643	1,802,710	1,699,778	924,107	0.29	0.11	0.09	9
42,103	40,828	18,058	37,280	37,847	11,627,283	50,167,006	60,632,365	1,291	1,504	1,457	3,935,625	5,913,190	5,896,501	0.34	0.12	0.10	10
32,865	33,511	16,038	14,253	17,666	12,897,456	36,153,614	40,224,149	1,246	1,428	1,078	3,479,883	3,428,334	2,379,881	0.27	0.09	0.06	11
58,570	33,057	13,136	13,917	12,993	12,655,935	40,000,277	53,963,647	1,044	1,233	975	4,716,133	5,033,454	5,126,929	0.37	0.13	0.10	12
3,980	2,568	1,623	3,115	2,034	1,650,246	4,790,771	4,529,459	1,117	1,655	1,210	630,087	659,965	512,072	0.38	0.14	0.11	13
24,944	15,401	10,873	10,809	5,478	18,531,433	49,278,013	36,025,532	2,136	2,175	1,489	5,585,111	4,877,245	2,847,369	0.30	0.10	0.08	14
650	714	555	698	512	462,964	1,672,980	1,204,429	1,228	2,308	1,803	189,477	244,293	180,664	0.41	0.15	0.15	15
324	352	366	310	307	102,805	435,101	431,635	591	1,554	1,444	43,568	69,615	73,378	0.42	0.16	0.17	16
349	261	275	276	232	151,150	661,715	623,020	916	1,808	1,726	61,609	99,256	90,338	0.41	0.15	0.15	17
1,465	1,373	1,431	2,015	2,027	882,561	4,450,170	3,291,239	1,532	2,951	2,106	364,227	667,528	460,773	0.41	0.15	0.14	18
132	88	90	140	154	22,563	83,978	194,864	981	1,091	1,465	9,478	12,597	33,127	0.42	0.15	0.17	19
660	609	636	993	971	313,596	2,009,172	2,979,472	878	2,174	2,504	132,120	281,285	387,331	0.42	0.14	0.13	20
4,727	5,430	4,872	6,382	7,311	4,704,075	11,008,656	6,228,593	1,346	2,066	1,363	1,756,092	1,175,791	685,145	0.37	0.11	0.11	21
3,940	6,488	5,029	8,684	8,746	1,631,677	3,590,709	6,089,076	1,040	1,080	1,448	536,289	362,394	456,681	0.33	0.10	0.08	22
4,100	3,647	4,008	4,136	5,667	1,802,301	5,625,156	5,848,809	840	1,452	1,244	623,336	654,724	643,369	0.35	0.12	0.11	23
4,202	5,347	4,172	4,706	9,373	1,829,367	8,707,836	3,822,976	1,086	1,728	728	575,094	852,166	420,527	0.31	0.10	0.11	24
3,972	3,155	3,401	2,574	4,714	1,146,635	6,195,752	3,459,012	825	1,514	836	341,857	545,671	345,901	0.30	0.09	0.10	25
7,800	5,010	4,985	5,410	7,113	1,724,010	6,147,255	5,347,562	747	1,242	789	525,379	545,706	481,281	0.30	0.09	0.09	26
7,723	9,626	8,048	8,051	10,837	5,930,886	15,815,497	6,465,392	1,055	1,516	539	1,764,930	1,124,056	581,885	0.30	0.07	0.09	27
3,852	3,422	3,652	2,863	3,508	2,010,938	9,080,623	1,901,324	851	1,654	709	640,335	945,775	190,132	0.32	0.10	0.10	28
2,374	2,465	2,768	1,873	1,302	768,708	6,509,812	490,892	609	1,596	336	240,622	731,923	63,816	0.31	0.11	0.13	29
4,283	1,898	4,472	2,917	2,335	1,093,596	2,178,851	290,459	606	1,042	275	326,369	280,808	31,950	0.30	0.13	0.11	30
25,789	15,489	8,645	9,048	7,498	2,955,028	5,194,828	8,177,777	805	1,091	711	860,676	542,100	654,222	0.29	0.10	0.08	31
92	69	93	88	3	70,759	25,368	2,171	562	1,153	167	25,829	4,187	391	0.37	0.17	0.18	32
152	115	227	226	62	50,518	39,919	3,821	609	868	273	16,037	5,044	611	0.32	0.13	0.16	33
812	382	754	562	369	170,566	128,046	63,748	528	810	506	47,761	16,490	8,925	0.28	0.13	0.14	34
3,349	1,870	1,188	1,719	2,304	1,118,627	1,061,725	1,427,760	833	1,071	687	285,416	119,228	164,192	0.26	0.11	0.11	35
4,494	4,886	3,503	7,194	6,344	382,634	3,077,129	5,829,566	974	1,033	1,220	115,532	277,775	378,922	0.30	0.09	0.07	36
9,390	11,995	7,096	14,292	13,980	1,504,454	8,169,226	11,756,334	988	1,310	1,617	456,719	690,872	646,598	0.30	0.08	0.05	37
8	1	10	11	50	170	1,189	4,177	------	1,189	1,392	51	143	251	0.30	0.12	0.06	38
8,832	9,885	2,446	6,606	7,821	2,704,766	11,475,940	12,910,790	1,381	1,541	1,639	783,222	1,102,322	774,647	0.29	0.10	0.06	39
1,303	838	1,006	709	799	332,261	1,194,320	1,047,424	662	980	921	90,438	131,422	125,691	0.27	0.11	0.12	40
9,187	6,779	2,186	5,420	5,816	3,581,292	10,268,100	12,845,971	1,437	1,714	1,564	1,151,290	1,026,806	1,284,597	0.32	0.10	0.10	41
897	428	312	815	499	365,227	674,667	1,101,794	1,029	1,159	982	118,018	94,453	99,161	0.32	0.14	0.09	42
1,233	1,015	665	890	1,423	224,368	640,154	957,237	403	771	765	65,496	78,138	105,296	0.29	0.12	0.11	43
6,759	5,001	834	1,343	1,515	2,532,111	14,666,281	14,179,072	2,065	1,818	1,620	1,154,859	2,511,259	2,481,338	0.46	0.17	0.18	44
6,557	4,791	3,112	1,553	4,128	2,885,345	11,217,004	12,399,918	1,268	1,367	1,186	793,629	983,401	867,994	0.28	0.09	0.07	45
19,353	24,628	10,876	10,761	11,548	8,071,265	17,342,617	19,054,464	1,280	1,342	953	2,194,724	1,690,107	952,723	0.27	0.10	0.05	46
5,524	3,125	1,359	1,167	607	1,833,359	6,924,933	7,450,664	1,121	1,836	1,357	465,727	669,593	447,040	0.25	0.10	0.06	47
1,431	967	691	772	1,383	107,487	669,060	1,319,103	802	1,589	976	25,803	85,233	112,124	0.24	0.13	0.09	48
27,319	20,003	8,324	7,361	9,611	3,845,183	16,690,204	25,923,389	784	1,176	865	1,227,910	1,609,777	1,555,403	0.32	0.10	0.06	49
24,308	9,999	4,007	3,570	1,395	7,714,287	19,558,968	21,072,876	1,338	1,277	1,071	3,159,775	2,937,763	2,739,474	0.41	0.15	0.13	50
4,091	1,088	302	825	626	484,518	577,191	2,389,680	563	806	1,005	146,583	73,158	191,174	0.30	0.13	0.08	51
2,852	1,967	503	2,161	1,361	611,947	3,173,914	4,577,702	1,037	1,431	1,369	181,865	412,756	640,878	0.30	0.13	0.14	52
479	282	155	265	281	307,682	776,115	653,428	916	1,644	1,274	102,859	117,117	84,946	0.33	0.15	0.13	53
661	397	469	698	259	426,557	1,071,306	1,024,232	1,120	1,661	1,198	136,947	87,229	102,423	0.32	0.08	0.10	54
90	52	39	24	19	27,846	65,333	52,297	1,031	947	830	10,763	11,761	9,413	0.39	0.18	0.18	55
658	790	653	1,326	1,067	185,032	687,795	1,045,832	881	1,298	1,219	71,955	127,166	135,958	0.39	0.18	0.13	56
44	20	28	20	9	15,091	28,029	24,851	444	1,001	1,035	5,322	5,045	4,473	0.35	0.18	0.18	57
120	38	20	58	60	101,244	432,334	424,353	1,582	2,456	1,526	47,441	77,820	76,384	0.47	0.18	0.18	58
1,510	964	254	719	345	583,582	1,727,280	1,296,935	1,389	1,777	1,135	253,193	233,439	97,270	0.43	0.14	0.07	59
18	25	5	5	14	3,212	2,579	7,531	535	860	753	1,607	388	1,205	0.50	0.15	0.16	60
7,788	5,485	3,087	3,283	1,268	4,470,181	13,695,389	11,185,283	1,723	2,059	1,367	1,053,901	1,165,327	671,117	0.24	0.09	0.06	61
12,155	6,327	2,812	2,941	1,792	8,470,092	18,860,383	10,259,122	1,709	1,738	965	2,192,792	1,543,257	718,139	0.26	0.08	0.07	62
5,001	3,589	4,974	4,585	2,418	5,591,160	16,722,241	14,581,127	4,970	3,247	2,712	2,338,418	2,168,661	1,458,113	0.42	0.13	0.10	63

Table 6.—LAND IN FRUIT ORCHARDS, VINEYARDS, AND PLANTED NUT TREES—FARMS REPORTING AND ACREAGE, BY DIVISIONS AND STATES: 1945, 1940, AND 1935

REGION, DIVISION, AND STATE	FARMS REPORTING ACREAGE[1]						ACREAGE										FARMS REPORTING, 1940[2]		
	1945 (Jan. 1)	1940 (Apr. 1)	1935 (Jan. 1)	Percent of all farms			1945 (Jan. 1)	1940 (Apr. 1)	1935 (Jan. 1)	Percent increase or decrease (-)		Percent of cropland harvested		Average per farm reporting		Any orchard fruits and/or grapes	Any nuts	Any citrus fruits
				1945	1940	1935				1940-1945	1935-1940	1945	1940	1945	1940			
United States	1,219,678	1,230,485	2,041,318	20.8	20.2	30.0	5,000,556	5,044,931	6,220,679	-0.9	-18.9	1.4	1.6	4.1	4.1	2,410,244	332,356	58,586
The North	436,638	427,852	1,027,007	17.6	16.6	36.4	1,297,991	1,347,637	2,166,383	-3.7	-37.8	0.6	0.7	3.0	3.1	996,853	8,383	------
The South	640,412	657,214	823,853	22.2	21.9	24.1	1,839,684	1,927,075	2,049,181	-4.5	-6.0	1.8	1.9	2.9	2.9	1,231,826	272,170	32,041
The West	142,628	145,419	190,458	28.8	28.5	33.3	1,862,881	1,770,219	2,005,115	5.2	-11.7	4.9	5.6	13.1	12.2	181,565	51,803	26,545
GEOGRAPHIC DIVISIONS:																		
New England	25,421	21,114	63,305	16.9	15.6	40.0	92,752	85,881	143,369	8.0	-40.1	2.3	2.5	3.6	4.1	46,131	27	------
Middle Atlantic	92,240	111,321	198,274	26.5	32.0	49.9	513,501	512,504	729,805	0.2	-29.8	3.6	3.8	5.6	4.6	186,361	1,267	------
East North Central	212,431	195,214	436,392	22.3	19.4	40.3	569,749	590,832	947,094	-3.6	-37.6	0.9	1.1	2.7	3.0	431,934	2,980	------
West North Central	106,546	100,203	329,036	10.3	9.2	27.9	121,989	158,420	346,115	-23.0	-54.2	0.1	0.1	1.1	1.6	332,427	4,109	------
South Atlantic	240,113	266,235	328,955	23.0	26.1	28.7	1,099,617	1,087,293	1,197,401	1.1	-9.2	4.0	3.8	4.6	4.1	484,508	109,341	22,587
East South Central	266,967	256,693	307,365	27.8	25.1	27.0	340,989	415,397	589,508	-17.9	6.6	1.4	1.6	1.3	1.6	444,877	69,878	700
West South Central	133,332	134,286	187,533	15.2	13.9	16.5	399,078	424,385	462,272	-6.0	-8.2	0.8	0.9	3.0	3.2	302,441	92,951	8,754
Mountain	25,266	23,710	37,825	11.9	10.2	13.9	110,551	101,357	132,398	9.1	-23.4	0.5	0.5	4.4	4.3	45,297	1,386	1,700
Pacific	117,382	121,709	152,633	41.6	44.1	51.0	1,752,330	1,668,862	1,872,717	5.0	-10.9	11.6	12.9	14.9	13.7	136,268	50,417	24,845
NEW ENGLAND:																		
Maine	6,149	5,125	12,185	14.6	13.1	29.1	14,610	13,460	25,176	8.5	-46.5	1.1	1.2	2.4	2.6	12,367	------	------
New Hampshire	2,928	1,906	7,357	15.6	11.5	41.6	12,961	10,162	17,998	27.5	-43.5	3.0	2.7	4.4	5.3	5,759	2	------
Vermont	861	1,673	4,581	3.3	7.1	16.9	6,966	7,508	12,969	-7.2	-42.1	0.6	0.7	8.1	4.5	6,383	2	------
Massachusetts	6,360	6,881	18,438	17.2	21.6	52.5	34,952	33,528	48,800	4.2	-31.3	6.0	7.3	5.5	4.9	12,610	12	------
Rhode Island	1,024	795	2,097	28.4	26.4	48.5	4,962	3,724	6,521	33.2	-42.9	8.0	7.6	4.8	4.7	1,098	2	------
Connecticut	8,099	4,734	18,647	36.4	22.4	58.0	18,301	17,499	31,905	4.6	-45.2	4.2	4.8	2.3	3.7	7,914	9	------
MIDDLE ATLANTIC:																		
New York	34,008	39,439	74,243	22.7	25.7	41.9	280,309	287,622	401,024	-2.5	-28.3	4.0	4.4	8.2	7.3	68,727	166	------
New Jersey	4,816	4,788	10,562	18.4	18.5	36.0	41,499	37,375	54,854	11.0	-31.9	4.5	4.8	8.6	7.8	7,091	43	------
Pennsylvania	53,416	67,094	113,469	31.1	39.7	59.3	191,693	187,507	273,927	2.2	-31.5	2.9	3.1	3.6	2.8	110,543	1,058	------
EAST NORTH CENTRAL:																		
Ohio	50,422	52,688	116,821	22.9	22.5	45.8	136,220	152,590	261,613	-10.7	-41.7	1.3	1.6	2.7	2.9	102,664	131	------
Indiana	28,811	27,585	67,968	16.4	14.9	33.8	48,570	53,495	109,589	-9.2	-51.2	0.4	0.6	1.7	1.9	59,650	469	------
Illinois	15,306	26,258	70,678	7.5	12.3	30.6	75,834	99,340	182,471	-23.7	-45.6	0.4	0.5	5.0	3.8	87,729	2,275	------
Michigan	58,943	53,431	95,765	33.6	28.5	48.7	266,427	248,667	326,607	7.1	-23.9	3.1	3.2	4.5	4.7	93,867	86	------
Wisconsin	58,949	35,252	85,160	33.2	18.9	42.6	42,698	36,740	66,814	16.2	-45.0	0.4	0.4	0.7	1.0	88,024	19	------
WEST NORTH CENTRAL:																		
Minnesota	10,345	11,754	43,827	5.5	6.0	21.6	7,286	8,318	24,381	-12.4	-65.9	(3)	(3)	0.7	0.7	46,256	19	------
Iowa	12,237	23,348	102,179	5.9	10.9	46.0	12,053	23,239	74,603	-48.1	-68.9	0.1	0.1	1.0	1.0	92,678	66	------
Missouri	64,519	49,354	106,485	26.6	19.3	38.2	78,724	89,159	156,989	-11.7	-43.2	0.6	0.7	1.2	1.8	125,555	2,843	------
North Dakota	507	241	915	0.7	0.3	1.1	442	174	539	154.0	-67.7	(3)	(3)	0.9	0.7	1,332	------	------
South Dakota	541	810	4,230	0.8	1.1	5.1	648	862	3,292	-24.8	-73.8	(3)	(3)	1.2	1.1	4,218	3	------
Nebraska	8,779	5,979	29,593	7.9	4.9	22.1	6,602	10,422	26,082	-36.7	-60.0	(3)	0.1	0.8	1.7	22,849	14	------
Kansas	9,618	8,717	41,807	6.8	5.6	23.9	16,234	26,246	60,229	-38.1	-56.4	0.1	0.1	1.7	3.0	39,539	1,164	------
SOUTH ATLANTIC:																		
Delaware	752	1,157	2,135	8.1	12.9	20.6	11,108	14,640	21,147	-24.1	-30.8	2.7	3.9	14.8	12.7	2,232	77	------
Maryland	3,943	5,539	12,220	9.6	13.2	27.5	25,923	27,950	42,234	-7.3	-33.8	1.5	1.7	6.6	5.0	14,119	302	------
District of Columbia	4	6	17	10.0	9.2	19.1	8	41	72	-80.5	-43.1	0.9	4.0	2.0	6.8	25	------	------
Virginia	68,558	58,289	88,269	39.6	33.3	44.7	171,332	170,136	220,301	0.7	-22.8	4.4	4.4	2.5	2.9	89,044	2,343	------
West Virginia	44,272	51,430	56,416	45.4	51.8	53.9	104,587	117,863	143,968	-11.3	-18.1	7.0	7.5	2.4	2.3	65,763	45	------
North Carolina	55,563	55,804	61,192	19.3	20.1	20.3	83,082	92,703	91,820	-10.4	1.0	1.4	1.5	1.5	1.7	153,078	27,001	------
South Carolina	17,814	15,655	22,188	12.1	11.4	13.4	56,682	48,927	34,582	15.9	41.5	1.4	1.1	3.2	3.1	44,830	15,756	28
Georgia	29,547	56,940	56,954	13.1	26.4	22.7	243,420	241,923	274,227	0.6	-11.8	3.1	2.7	8.2	4.2	92,689	48,461	585
Florida	19,663	21,415	29,564	32.2	34.4	40.6	403,475	373,110	369,050	8.1	1.1	22.3	22.2	20.5	17.4	22,728	15,376	21,974
EAST SOUTH CENTRAL:																		
Kentucky	107,713	88,545	108,119	45.2	35.0	38.8	80,703	90,222	110,133	-10.6	-18.1	1.5	1.7	0.7	1.0	121,655	935	------
Tennessee	79,108	86,432	108,116	33.7	34.9	39.5	85,755	88,114	107,212	-2.6.4	-17.8	1.1	1.4	0.8	1.0	129,388	4,391	------
Alabama	48,289	51,884	59,004	21.6	22.4	21.6	87,648	82,863	95,379	5.8	-13.1	1.4	1.2	1.8	1.6	115,766	37,639	384
Mississippi	31,857	29,832	32,126	12.1	10.2	10.3	106,883	154,198	76,784	-30.7	100.8	1.7	2.2	3.4	5.2	78,068	26,913	316
WEST SOUTH CENTRAL:																		
Arkansas	36,287	41,216	53,082	18.3	19.0	21.0	80,091	108,556	126,663	-26.2	-14.3	1.3	1.6	2.2	2.6	85,248	9,119	------
Louisiana	8,877	12,164	17,306	6.9	8.1	10.2	51,417	48,756	35,844	5.5	36.0	1.5	1.2	5.8	4.0	39,195	19,001	2,838
Oklahoma	26,040	18,591	34,924	15.8	10.3	16.4	51,888	44,772	62,500	15.9	-28.4	0.4	0.4	2.0	2.4	54,831	19,198	------
Texas	62,128	62,315	82,221	16.1	14.9	16.4	215,682	222,301	237,265	-3.0	-6.3	0.8	0.9	3.5	3.6	123,167	45,633	5,916
MOUNTAIN:																		
Montana	1,088	1,543	3,109	2.9	3.7	6.1	2,931	4,599	8,033	-36.3	-42.7	(3)	0.1	2.7	3.0	3,621	33	------
Idaho	4,533	4,733	8,814	10.9	10.8	19.5	17,276	17,958	32,251	-3.8	-44.3	0.5	0.6	3.8	3.8	11,323	220	------
Wyoming	393	258	1,116	3.0	1.7	6.4	559	469	1,049	19.2	-55.3	(3)	(3)	1.4	1.8	1,084	------	------
Colorado	5,356	5,362	7,948	11.2	10.4	12.5	27,571	24,375	30,107	13.1	-19.0	0.5	0.5	5.1	4.5	9,380	14	------
New Mexico	5,029	4,851	6,379	16.9	14.2	15.4	16,870	14,203	13,345	18.8	6.4	0.9	0.9	3.4	2.9	9,578	385	------
Arizona	2,530	2,735	3,652	19.3	14.8	19.4	24,635	23,658	28,290	4.1	-16.4	3.8	4.5	9.7	8.7	3,413	532	1,699
Utah	5,525	3,809	5,887	21.0	15.0	19.2	19,772	15,333	17,827	29.0	-14.0	1.6	1.6	3.6	4.0	5,821	139	------
Nevada	812	419	920	23.7	11.7	24.9	937	762	1,498	23.0	-49.1	0.2	0.2	1.2	1.8	1,077	57	1
PACIFIC:																		
Washington	24,286	33,908	37,269	30.4	41.5	44.2	116,448	125,594	155,437	-7.3	-19.2	2.7	3.5	4.8	3.7	44,393	6,818	------
Oregon	22,860	21,311	34,915	36.2	34.5	53.9	132,917	128,257	156,108	3.6	-17.8	4.1	4.5	5.8	6.0	34,529	16,916	------
California	70,216	66,490	80,449	50.5	50.1	53.5	1,502,965	1,415,011	1,561,172	6.2	-9.4	19.9	21.7	21.4	21.3	57,346	26,683	24,845

[1] See text discussion.
[2] Farms reporting any trees or vines, Apr. 1, 1940; or any production, 1939 (for citrus fruits, crop year specified).
[3] 0.05 percent or less.

Table 7.—APPLES—FARMS REPORTING AND NUMBER OF TREES, 1945, 1940, AND 1935; QUANTITY HARVESTED, 1944, 1939, AND 1934; AND VALUE, 1944 AND 1939; BY DIVISIONS AND STATES

REGION, DIVISION, AND STATE	FARMS REPORTING[1]			NUMBER OF TREES (ALL AGES)			QUANTITY HARVESTED (BUSHELS)			VALUE (DOLLARS)			
	1945	1940	1935	1945	1940	1935	1944	1939	1934	1944	1939	Average per bushel 1944	Average per bushel 1939
United States	1,840,468	1,813,907	2,358,781	65,775,697	71,663,067	100,054,047	135,968,320	150,092,940	124,236,768	268,379,336	91,150,294	1.97	0.61
The North	837,044	843,503	1,353,714	35,024,742	37,607,454	56,578,235	56,231,150	79,342,161	50,925,672	110,658,286	45,142,591	1.97	0.57
The South	873,272	851,800	873,549	22,319,540	25,064,691	30,309,413	31,979,062	32,223,064	24,703,682	58,665,064	20,395,006	1.83	0.63
The West	130,152	118,604	131,518	8,431,415	8,990,922	13,166,399	47,758,108	38,527,715	48,607,414	99,055,986	25,612,697	2.07	0.66
GEOGRAPHIC DIVISIONS:													
New England	53,948	44,068	86,519	3,817,159	3,[illegible],093	5,864,425	7,750,078	7,632,600	4,295,561	16,508,821	5,313,140	2.13	0.70
Middle Atlantic	153,514	172,010	247,859	12,975,960	13,084,018	17,918,019	26,911,669	35,583,230	25,658,880	47,197,624	17,928,023	1.75	0.50
East North Central	371,694	381,611	595,714	14,346,753	15,765,181	23,290,635	19,302,368	30,248,759	17,675,949	41,171,633	17,423,212	2.13	0.58
West North Central	257,888	245,814	423,622	3,884,870	5,162,862	9,505,156	2,267,035	5,877,572	3,295,282	5,780,208	4,478,216	2.55	0.76
South Atlantic	407,157	381,538	422,488	14,593,901	15,592,403	19,938,648	27,211,426	25,883,589	18,877,571	48,150,382	15,416,981	1.77	0.60
East South Central	365,702	352,986	335,912	5,630,408	6,770,160	7,255,738	3,574,195	4,815,518	3,750,712	7,623,450	3,820,943	2.13	0.79
West South Central	100,413	117,276	115,149	2,095,231	2,702,128	3,115,027	1,193,481	1,523,957	2,075,399	2,891,232	1,157,082	2.42	0.76
Mountain	40,171	34,769	42,498	2,088,318	2,123,422	3,382,490	5,616,443	5,320,102	6,938,346	10,866,833	3,558,219	1.93	0.67
Pacific	89,981	83,835	89,020	6,343,097	6,867,500	9,783,909	42,141,665	33,207,613	41,669,068	88,189,153	22,054,478	2.09	0.66
NEW ENGLAND:													
Maine	14,803	12,045	19,579	758,051	662,693	1,217,069	1,236,726	984,200	554,657	2,461,088	694,488	1.99	0.71
New Hampshire	7,138	5,471	10,446	494,855	455,757	711,803	1,051,368	973,723	489,440	2,268,283	681,607	2.16	0.70
Vermont	5,275	6,095	11,726	382,683	361,525	675,013	813,944	898,583	286,361	1,833,298	629,009	2.25	0.70
Massachusetts	13,728	12,036	22,601	1,415,571	1,408,872	2,042,396	3,099,088	3,195,446	1,865,130	6,385,256	2,190,770	2.06	0.69
Rhode Island	1,572	1,044	2,559	139,934	133,573	215,535	200,981	216,226	219,315	410,794	162,170	2.04	0.75
Connecticut	11,432	7,377	19,608	626,065	582,973	1,002,609	1,347,973	1,364,422	860,658	3,150,102	955,096	2.34	0.70
MIDDLE ATLANTIC:													
New York	53,531	61,540	98,655	6,573,889	6,581,561	9,099,088	14,812,448	19,732,173	13,555,726	25,421,699	9,502,441	1.72	0.48
New Jersey	4,804	5,950	9,247	1,115,734	1,279,546	1,806,448	2,689,525	3,249,882	2,371,871	5,894,659	1,926,901	2.19	0.59
Pennsylvania	95,179	104,520	139,957	5,286,337	5,222,911	7,012,483	9,409,698	12,601,175	9,731,283	15,881,266	6,498,681	1.69	0.52
EAST NORTH CENTRAL:													
Ohio	72,432	91,077	149,951	3,699,871	4,350,273	6,695,076	5,614,114	9,072,798	4,459,148	11,790,866	5,426,825	2.10	0.60
Indiana	57,784	51,238	98,156	1,496,370	1,554,548	2,754,470	1,587,453	2,945,286	1,681,491	3,911,598	1,946,156	2.46	0.66
Illinois	62,959	68,783	107,943	2,218,333	2,841,353	4,854,929	2,538,834	4,665,415	2,723,819	6,180,754	2,932,700	2.43	0.63
Michigan	85,848	85,539	127,409	5,208,917	5,357,346	6,740,622	8,045,236	11,738,669	7,644,594	15,321,829	5,804,686	1.90	0.49
Wisconsin	92,671	84,974	112,255	1,723,262	1,661,661	2,245,538	1,516,731	1,826,591	1,166,897	3,966,586	1,312,845	2.62	0.72
WEST NORTH CENTRAL:													
Minnesota	51,945	41,419	78,473	646,266	587,829	1,271,811	374,137	521,337	204,788	827,228	428,898	2.21	0.82
Iowa	86,324	76,318	123,345	828,513	1,045,626	2,027,281	393,623	860,051	769,830	1,032,096	695,860	2.62	0.81
Missouri	74,538	85,356	117,226	1,751,191	2,429,893	3,835,561	934,947	2,777,728	1,254,843	2,579,052	2,023,149	2.76	0.73
North Dakota	1,598	835	3,738	13,368	6,703	28,477	7,421	2,831	2,896	17,807	3,557	2.40	1.26
South Dakota	6,149	3,567	12,459	57,874	47,193	144,926	58,877	20,071	24,799	117,754	23,683	2.00	1.18
Nebraska	17,834	16,147	42,825	169,897	315,560	773,542	144,316	431,450	288,866	345,083	410,871	2.39	0.95
Kansas	19,500	22,172	45,556	417,761	720,058	1,423,558	353,714	1,264,104	749,260	861,188	892,198	2.43	0.71
SOUTH ATLANTIC:													
Delaware	1,358	1,871	2,227	312,961	419,612	776,704	543,947	821,586	890,307	1,143,842	540,630	2.10	0.66
Maryland	13,527	12,866	18,189	855,735	872,225	1,331,537	2,175,427	2,075,261	1,337,395	3,954,953	1,197,701	1.82	0.58
District of Columbia	7	21	19	290	1,120	1,324	515	1,203	900	1,030	842	2.00	0.70
Virginia	99,043	83,362	108,387	5,769,784	5,863,905	7,685,994	13,654,515	11,760,718	8,591,169	24,604,557	6,779,833	1.80	0.58
West Virginia	70,626	63,520	66,218	3,644,609	3,828,519	4,863,364	6,408,248	6,325,326	4,185,495	10,220,817	3,601,043	1.59	0.57
North Carolina	133,418	135,209	139,068	2,730,369	3,123,587	3,455,881	3,525,359	3,395,343	2,598,124	6,268,558	2,035,071	1.78	0.60
South Carolina	27,200	27,197	29,290	319,630	364,158	397,334	260,855	363,118	271,759	560,834	308,970	2.15	0.85
Georgia	61,978	57,147	58,178	960,523	1,117,592	1,420,543	642,560	1,140,568	1,000,660	1,395,791	952,375	2.17	0.84
Florida	(***)	345	912	(***)	1,685	5,967	(***)	466	1,762	(***)	516	(***)	1.11
EAST SOUTH CENTRAL:													
Kentucky	115,668	114,529	118,081	2,350,352	2,884,362	3,363,963	1,579,209	2,042,258	1,011,071	3,242,228	1,536,284	2.05	0.75
Tennessee	115,281	117,453	111,633	1,962,233	2,519,650	2,597,394	1,261,858	1,770,717	1,884,454	2,683,966	1,370,858	2.13	0.77
Alabama	91,804	80,630	74,569	980,967	1,028,200	1,009,497	498,039	746,330	683,182	1,146,341	669,419	2.30	0.90
Mississippi	42,949	40,374	31,629	336,856	337,948	284,884	235,049	256,213	172,005	550,915	244,382	2.34	0.95
WEST SOUTH CENTRAL:													
Arkansas	43,236	57,321	52,262	1,202,774	1,784,303	2,130,202	747,424	1,067,792	1,480,063	1,799,755	753,245	2.41	0.71
Louisiana	8,506	7,826	6,663	48,382	48,302	43,435	30,048	19,079	14,210	73,617	20,931	2.45	1.10
Oklahoma	29,819	27,928	30,881	643,198	603,446	688,886	329,107	311,299	458,825	800,557	259,937	2.43	0.84
Texas	18,852	24,201	25,343	200,877	266,077	252,504	86,902	125,787	122,301	217,303	122,969	2.50	0.98
MOUNTAIN:													
Montana	3,487	3,344	5,033	149,251	235,640	367,733	246,540	437,683	448,453	479,940	286,159	1.95	0.65
Idaho	9,457	8,861	10,026	377,660	463,860	1,093,300	1,575,996	2,355,213	3,340,426	3,123,059	1,234,122	1.98	0.52
Wyoming	1,532	987	1,720	30,431	27,619	44,740	39,473	28,069	22,534	74,589	32,928	1.89	1.17
Colorado	7,811	6,805	8,138	611,572	588,221	870,424	1,971,570	1,237,313	1,466,956	3,693,797	949,020	1.87	0.78
New Mexico	8,419	7,721	7,445	512,624	460,987	441,336	982,104	678,715	1,206,488	1,921,125	574,461	1.96	0.85
Arizona	1,453	1,800	2,162	56,149	55,467	78,052	38,458	68,667	76,990	92,300	96,376	2.40	1.40
Utah	6,925	4,376	6,945	326,198	270,465	446,167	723,322	488,175	343,792	1,393,655	351,798	1.93	0.72
Nevada	1,087	895	1,029	24,433	21,163	40,738	38,980	28,267	32,707	88,368	33,355	2.27	1.27
PACIFIC:													
Washington	40,312	39,028	44,293	3,276,142	3,676,074	5,456,863	32,555,716	23,656,317	30,997,021	69,732,453	17,594,337	2.14	0.74
Oregon	29,834	29,006	30,999	901,610	1,048,685	1,565,401	3,404,116	3,059,754	4,607,957	6,554,558	1,869,619	1.93	0.61
California	19,835	15,801	13,728	2,165,345	2,142,741	2,761,645	6,181,833	6,491,542	6,064,090	11,902,142	2,590,522	1.93	0.40

*** Not available; separate inquiry not carried on schedule for all States. See text.
[1] Farms reporting trees on census date and/or production for previous crop year.

Table 8.—CHERRIES—FARMS REPORTING AND NUMBER OF TREES, 1945, 1940, AND 1935; QUANTITY HARVESTED, 1944, 1939, AND 1934; AND VALUE, 1944 AND 1939; BY DIVISIONS AND STATES

REGION, DIVISION, AND STATE	FARMS REPORTING[1]			NUMBER OF TREES (ALL AGES)			QUANTITY HARVESTED (POUNDS)			VALUE (DOLLARS)			
	1945	1940	1935	1945	1940	1935	1944	1939	1934	1944	1939	Average per pound 1944	Average per pound 1939
United States	797,257	776,422	1,096,217	11,989,659	12,228,521	15,074,004	344,235,727	310,437,048	304,758,440	35,894,622	9,863,106	0.104	0.032
The North	408,661	391,228	692,370	7,265,699	6,978,270	8,859,690	189,476,064	167,236,292	164,188,024	16,347,987	4,143,290	0.086	0.025
The South	295,716	297,979	311,645	1,574,527	1,793,946	2,041,190	18,168,952	8,830,712	19,265,792	1,474,557	466,053	0.081	0.053
The West	92,880	87,215	92,202	3,149,433	3,456,305	4,173,124	136,590,711	134,370,044	121,304,624	18,072,078	5,273,763	0.132	0.039
GEOGRAPHIC DIVISIONS:													
New England	8,189	6,002	20,904	28,170	27,173	87,912	156,445	233,675	666,456	18,774	15,571	0.120	0.067
Middle Atlantic	76,224	75,664	128,195	2,143,375	1,946,352	2,319,029	54,945,007	63,236,375	57,610,728	5,271,981	1,379,602	0.096	0.022
East North Central	186,596	169,461	311,737	4,420,745	4,160,084	5,133,079	132,301,594	96,465,345	94,050,544	10,869,900	2,380,847	0.082	0.025
West North Central	137,652	140,101	231,534	673,409	644,661	1,319,670	2,073,018	7,300,897	11,880,296	187,332	367,270	0.090	0.050
South Atlantic	150,575	136,478	164,803	906,826	911,638	1,072,031	14,513,571	5,840,690	10,469,648	1,156,363	305,994	0.080	0.052
East South Central	107,910	115,540	108,517	450,643	579,320	687,043	2,859,219	2,158,628	6,001,576	239,863	112,560	0.084	0.052
West South Central	37,231	45,961	38,325	217,058	302,988	282,116	796,162	831,394	2,794,568	78,331	47,479	0.098	0.057
Mountain	22,963	20,104	22,967	832,449	812,217	1,125,137	27,055,686	14,455,098	23,632,224	2,927,042	405,946	0.108	0.028
Pacific	69,917	67,111	69,235	2,316,984	2,644,088	3,047,987	109,535,025	119,914,946	97,672,400	15,145,036	4,867,837	0.138	0.041
NEW ENGLAND:													
Maine	1,488	793	1,919	4,716	3,255	7,722	22,377	14,356	5,488	2,685	1,129	0.120	0.079
New Hampshire	1,168	768	3,076	4,413	2,823	12,186	28,475	21,496	44,240	3,418	1,550	0.120	0.072
Vermont	572	779	2,574	4,332	5,945	16,822	6,954	49,129	12,432	835	3,109	0.120	0.063
Massachusetts	1,909	1,810	5,878	5,640	6,481	22,021	48,869	50,586	231,392	5,865	3,278	0.120	0.065
Rhode Island	241	118	773	642	421	2,398	5,141	2,540	15,736	616	187	0.120	0.074
Connecticut	2,811	1,734	6,684	8,427	8,248	26,763	44,629	95,568	357,168	5,355	6,318	0.120	0.066
MIDDLE ATLANTIC:													
New York	20,516	21,339	43,420	1,315,588	1,195,041	1,399,869	37,858,469	48,819,518	41,259,568	3,708,806	969,967	0.098	0.020
New Jersey	1,312	1,717	2,746	39,293	49,585	58,096	743,555	747,874	906,472	70,406	31,854	0.095	0.043
Pennsylvania	54,396	52,608	82,029	788,494	701,726	861,064	16,342,983	13,668,983	15,444,688	1,493,069	377,781	0.091	0.028
EAST NORTH CENTRAL:													
Ohio	44,197	50,308	94,311	312,718	384,445	697,224	5,644,916	7,286,808	12,134,640	528,809	306,974	0.094	0.042
Indiana	40,923	26,539	53,410	172,259	126,828	241,855	1,736,256	1,300,229	3,264,968	161,699	60,622	0.093	0.047
Illinois	49,378	42,017	71,879	192,341	191,586	342,733	1,579,328	1,652,768	3,333,792	114,477	83,908	0.072	0.051
Michigan	34,551	33,283	54,021	2,803,949	2,531,378	2,785,763	98,960,303	72,627,654	59,797,080	7,980,938	1,621,385	0.081	0.022
Wisconsin	17,547	17,314	38,116	939,478	925,847	1,065,504	24,380,791	13,597,886	15,520,064	2,083,977	307,958	0.085	0.023
WEST NORTH CENTRAL:													
Minnesota	3,863	3,256	9,077	39,913	29,746	37,655	114,412	184,654	75,656	10,297	9,237	0.090	0.050
Iowa	42,484	45,505	74,657	145,700	211,725	336,074	558,002	2,494,512	4,381,776	50,223	144,067	0.090	0.058
Missouri	58,734	56,426	66,864	284,289	315,686	347,868	877,282	1,763,047	2,313,024	78,907	88,151	0.090	0.050
North Dakota	412	230	1,306	8,589	2,979	12,901	14,826	15,083	11,144	1,362	751	0.092	0.050
South Dakota	1,506	1,069	3,162	9,822	11,007	18,023	11,765	68,925	40,376	1,179	3,446	0.100	0.050
Nebraska	13,852	15,641	39,768	76,750	114,771	276,482	254,452	1,542,715	2,252,712	21,071	72,692	0.083	0.047
Kansas	16,801	17,974	36,700	108,346	158,747	290,667	242,279	1,231,961	2,785,608	24,293	48,926	0.100	0.040
SOUTH ATLANTIC:													
Delaware	303	294	380	980	1,185	2,045	13,030	8,737	6,328	1,597	553	0.120	0.063
Maryland	5,498	3,973	7,578	26,877	22,017	43,013	759,076	152,092	562,072	90,868	9,503	0.120	0.062
District of Columbia	------	8	9	----------	36	45	----------	276	1,456	----------	18	------	0.065
Virginia	41,982	33,222	47,252	206,107	183,979	241,409	3,864,305	1,162,528	2,712,136	268,267	59,989	0.069	0.052
West Virginia	36,619	28,033	32,099	330,497	294,576	332,952	6,656,300	2,040,078	927,304	505,771	84,007	0.076	0.041
North Carolina	45,635	49,130	52,944	227,867	269,318	319,208	2,886,656	2,010,081	4,551,904	259,803	124,613	0.090	0.062
South Carolina	6,651	7,112	8,733	28,983	32,748	47,828	158,975	191,251	734,048	14,310	13,548	0.090	0.071
Georgia	13,887	14,694	15,718	85,515	107,715	85,206	174,956	275,552	968,856	15,747	13,754	0.090	0.050
Florida	(***)	12	90	(***)	64	325	(***)	95	5,544	(***)	9	(***)	0.095
EAST SOUTH CENTRAL:													
Kentucky	47,946	48,875	47,593	194,498	234,413	249,096	1,350,440	794,423	1,333,192	105,104	41,124	0.078	0.052
Tennessee	46,620	50,860	46,017	218,711	289,478	368,677	1,355,077	1,110,017	3,513,216	122,470	56,365	0.090	0.051
Alabama	11,432	12,299	12,377	31,636	41,043	54,266	138,905	216,443	828,912	11,108	13,185	0.080	0.061
Mississippi	1,912	3,506	2,530	5,798	14,386	15,004	14,797	37,745	326,256	1,181	1,886	0.080	0.050
WEST SOUTH CENTRAL:													
Arkansas	10,750	17,404	11,199	47,298	97,916	71,806	130,174	257,532	856,016	11,718	18,310	0.090	0.071
Louisiana	531	787	673	1,612	3,749	2,878	2,436	10,503	33,880	245	860	0.101	0.082
Oklahoma	19,709	18,842	17,571	131,651	150,493	150,001	599,845	455,623	1,513,120	59,993	22,778	0.100	0.050
Texas	6,241	8,928	8,882	36,497	50,830	57,431	63,707	107,736	391,552	6,375	5,531	0.100	0.051
MOUNTAIN:													
Montana	1,334	1,098	1,666	53,982	50,458	82,225	1,851,398	424,377	1,033,480	263,817	15,153	0.142	0.036
Idaho	5,287	5,347	6,018	127,133	97,214	139,134	6,591,388	3,404,204	5,839,680	753,646	119,431	0.114	0.035
Wyoming	662	322	671	4,263	2,307	4,958	38,897	5,617	37,632	4,665	166	0.120	0.030
Colorado	5,871	5,139	5,992	366,180	407,184	600,568	11,377,878	5,458,937	10,459,400	999,992	143,971	0.088	0.026
New Mexico	5,522	4,880	4,054	43,497	39,695	42,263	440,303	208,381	1,412,320	45,088	7,292	0.102	0.035
Arizona	443	368	517	1,518	1,502	3,107	14,000	26,000	18,032	2,100	1,248	0.150	0.048
Utah	3,514	2,616	3,706	234,727	212,543	250,817	6,735,935	4,911,606	4,810,120	857,044	117,804	0.127	0.024
Nevada	330	335	343	1,149	1,314	2,065	5,887	15,976	21,560	710	881	0.121	0.055
PACIFIC:													
Washington	34,260	33,271	36,402	662,731	702,530	861,809	41,022,594	36,072,049	36,807,624	5,098,598	1,430,181	0.124	0.040
Oregon	24,241	23,941	24,709	811,956	852,531	837,965	30,926,431	30,288,897	25,956,728	3,929,403	1,025,913	0.127	0.034
California	11,416	9,899	8,124	842,297	1,089,027	1,348,213	37,586,000	53,554,000	34,908,048	6,117,035	2,411,743	0.163	0.045

***Not available; separate inquiry not carried on schedule for all States. See text.
[1]Farms reporting trees on census date and/or production for previous crop year.

Table 9.—PEACHES—FARMS REPORTING AND NUMBER OF TREES, 1945, 1940, AND 1935; QUANTITY HARVESTED, 1944, 1939, AND 1934; AND VALUE, 1944 AND 1939; BY DIVISIONS AND STATES

REGION, DIVISION, AND STATE	FARMS REPORTING[1]			NUMBER OF TREES (ALL AGES)			QUANTITY HARVESTED (BUSHELS)			VALUE (DOLLARS)			
	1945	1940	1935	1945	1940	1935	1944	1939	1934	1944	1939	Average per bushel 1944	Average per bushel 1939
United States	1,418,726	1,394,566	1,480,569	66,470,131	68,867,222	67,069,082	68,010,576	56,576,746	44,747,813	156,180,360	45,831,318	2.30	0.81
The North	416,219	366,969	530,280	18,149,908	17,227,227	21,316,100	14,413,170	12,311,423	3,269,034	37,959,704	10,782,166	2.63	0.88
The South	924,426	960,894	890,541	34,584,032	40,019,504	34,135,728	20,029,036	19,699,884	20,067,351	56,930,015	21,144,473	2.84	1.07
The West	78,081	66,703	59,748	13,736,191	11,620,491	11,617,234	33,568,370	24,565,439	21,411,428	61,290,541	13,904,679	1.83	0.57
GEOGRAPHIC DIVISIONS:													
New England	10,209	7,385	14,897	358,262	367,376	679,153	268,010	139,629	13,207	969,452	227,961	3.62	1.63
Middle Atlantic	64,245	57,314	78,268	5,711,609	5,377,933	6,591,026	5,708,772	4,629,389	687,360	16,035,451	4,253,625	2.81	0.92
East North Central	180,452	146,182	234,841	9,021,129	8,448,411	10,718,873	8,073,589	6,523,540	1,503,183	19,799,238	5,276,501	2.45	0.81
West North Central	161,313	156,088	202,274	3,058,938	3,033,507	3,327,048	362,799	1,018,865	1,065,284	1,155,563	1,024,079	3.19	1.01
South Atlantic	341,862	328,244	330,455	18,863,129	20,401,577	16,567,046	13,445,089	10,183,149	9,467,529	37,797,834	12,346,764	2.81	1.21
East South Central	374,619	367,447	325,089	6,417,750	7,718,546	7,575,552	2,825,276	4,477,506	5,661,770	8,069,917	4,073,704	2.86	0.91
West South Central	207,945	265,203	234,997	9,303,153	11,899,381	9,993,130	3,758,671	5,039,229	4,938,052	11,062,264	4,724,005	2.94	0.94
Mountain	23,184	20,589	18,956	2,462,543	1,992,163	1,619,489	3,423,731	2,277,634	1,865,034	8,412,368	1,768,454	2.46	0.78
Pacific	54,897	46,114	40,792	11,273,648	9,628,328	9,997,745	30,144,639	22,287,805	19,546,394	52,878,273	12,136,225	1.75	0.54
NEW ENGLAND:													
Maine	771	471	521	7,398	5,227	5,028	1,250	1,418	132	5,000	2,268	4.00	1.60
New Hampshire	1,637	1,228	2,348	43,879	39,333	58,633	21,543	13,518	538	79,711	21,628	3.70	1.60
Vermont	100	148	296	2,946	3,243	5,952	374	1,404	40	1,271	2,247	3.40	1.60
Massachusetts	3,000	2,571	5,411	101,784	105,682	225,734	74,481	38,350	10,044	249,512	65,195	3.35	1.70
Rhode Island	490	291	770	23,671	24,962	56,756	19,605	7,200	999	68,618	12,240	3.50	1.70
Connecticut	4,211	2,676	5,551	178,584	188,929	327,050	150,757	77,739	1,454	565,340	124,383	3.75	1.60
MIDDLE ATLANTIC:													
New York	13,795	12,863	16,074	1,702,655	1,900,578	2,142,782	1,422,480	1,728,262	98,288	3,777,803	1,307,623	2.66	0.76
New Jersey	2,368	2,359	3,351	1,348,129	1,064,901	1,397,038	1,726,008	1,028,287	21,266	4,755,258	1,035,947	2.76	1.01
Pennsylvania	48,082	42,092	58,843	2,660,825	2,412,454	3,051,206	2,560,284	1,872,240	567,806	7,492,410	1,910,055	2.93	1.02
EAST NORTH CENTRAL:													
Ohio	51,459	45,672	80,683	1,776,798	1,830,569	3,319,125	1,371,397	975,972	205,408	3,745,043	995,770	2.73	1.02
Indiana	42,382	26,685	53,169	731,792	659,057	1,334,705	579,196	364,891	163,438	1,692,934	398,478	2.92	1.09
Illinois	56,197	46,416	70,691	1,940,167	1,948,935	3,164,541	1,863,032	1,701,688	490,175	5,673,587	1,553,670	3.05	0.91
Michigan	29,140	26,346	29,219	4,569,660	4,006,921	2,897,423	4,259,355	3,480,455	643,970	8,685,827	2,327,743	2.04	0.67
Wisconsin	1,274	1,063	1,079	2,712	2,929	3,079	609	534	192	1,847	840	3.03	1.57
WEST NORTH CENTRAL:													
Minnesota	208	153	186	429	900	681	62	19	13	189	22	3.05	1.16
Iowa	34,080	29,183	36,076	396,947	355,186	398,348	36,446	130,065	81,763	108,115	128,152	2.97	0.99
Missouri	93,571	97,054	112,555	2,122,475	2,136,810	2,187,760	313,893	751,329	856,708	1,002,555	741,942	3.19	0.99
North Dakota	12	4	9	24	15	30	1	----------	----------	4	----------	4.00	------
South Dakota	108	65	84	339	395	338	4	11	----------	13	12	3.25	1.09
Nebraska	9,981	6,828	15,170	167,190	137,584	187,564	940	28,199	17,420	3,302	32,108	3.51	1.14
Kansas	23,353	22,801	38,194	371,504	402,619	552,327	11,453	109,242	109,380	41,385	121,843	3.61	1.12
SOUTH ATLANTIC:													
Delaware	759	845	865	395,543	465,913	440,930	489,114	486,354	61,906	1,018,705	462,036	2.08	0.95
Maryland	6,422	5,310	7,147	645,025	661,668	658,171	801,054	497,567	53,774	1,788,191	511,316	2.23	1.03
District of Columbia	1	8	5	5	799	305	25	286	4	58	286	2.32	1.00
Virginia	55,093	48,823	57,483	1,894,066	2,054,921	1,752,706	2,254,655	894,567	501,520	5,405,182	971,346	2.40	1.09
West Virginia	43,842	34,633	34,750	1,172,681	1,219,714	1,380,732	865,764	454,106	56,993	1,801,492	486,852	2.08	1.07
North Carolina	98,818	104,748	102,931	3,195,050	3,610,385	3,123,488	2,444,018	1,401,168	2,115,893	6,156,698	1,664,722	2.52	1.19
South Carolina	35,203	39,063	40,635	4,436,656	3,608,308	1,568,520	2,683,887	2,043,651	1,199,233	8,169,775	2,177,434	3.04	1.07
Georgia	84,331	77,506	75,641	6,938,237	8,587,681	7,524,500	3,821,111	4,359,625	5,410,127	13,204,826	6,029,235	3.46	1.38
Florida	17,393	17,308	10,998	185,866	192,188	117,694	85,461	45,825	68,079	252,907	43,537	2.96	0.95
EAST SOUTH CENTRAL:													
Kentucky	89,484	86,038	81,489	1,323,576	1,609,819	1,670,947	651,970	573,206	489,510	1,956,584	558,061	3.00	0.97
Tennessee	100,890	103,679	95,826	1,741,613	2,434,113	2,698,912	529,687	1,509,344	2,307,664	1,488,260	1,293,658	2.81	0.86
Alabama	120,088	106,777	96,360	2,102,900	2,240,727	1,933,215	955,001	1,387,910	1,762,841	2,849,013	1,268,055	2.98	0.91
Mississippi	64,157	70,953	51,414	1,249,661	1,433,887	1,272,478	688,618	1,007,046	1,101,755	1,776,060	953,930	2.58	0.95
WEST SOUTH CENTRAL:													
Arkansas	55,441	76,681	65,046	3,617,279	4,612,888	4,111,252	2,120,783	2,269,288	2,739,987	6,095,655	2,346,883	2.87	1.03
Louisiana	23,010	32,183	27,199	390,957	668,276	585,989	202,158	326,367	317,961	601,257	348,600	2.97	1.07
Oklahoma	43,903	45,861	44,316	1,325,656	1,314,380	1,148,879	258,177	387,671	750,465	897,027	371,548	3.47	0.96
Texas	85,591	110,478	98,436	3,969,261	5,303,837	4,147,010	1,177,553	2,055,903	1,129,639	3,468,325	1,656,974	2.95	0.81
MOUNTAIN:													
Montana	132	184	168	554	791	994	151	11	189	437	11	2.89	1.00
Idaho	3,635	3,816	2,729	184,553	173,416	111,747	342,292	207,300	117,561	623,034	145,343	1.82	0.70
Wyoming	38	22	33	172	61	87	3	5	----------	10	5	3.33	1.00
Colorado	4,042	3,187	2,548	1,225,554	1,044,045	758,107	1,966,572	1,276,701	1,210,075	5,061,266	961,235	2.57	0.75
New Mexico	7,202	6,708	5,951	217,358	148,466	122,387	213,521	84,294	102,336	641,551	102,411	3.00	1.21
Arizona	2,434	2,426	2,680	89,192	67,307	71,114	52,792	87,625	39,210	205,090	108,715	3.85	1.24
Utah	5,071	3,680	4,355	738,654	550,367	546,506	843,512	615,111	392,499	1,867,890	443,219	2.21	0.72
Nevada	630	567	492	6,506	7,710	8,547	4,888	6,587	3,164	15,090	7,515	3.09	1.14
PACIFIC:													
Washington	14,951	11,448	10,257	1,010,349	800,031	727,414	2,418,835	1,660,007	1,397,035	4,209,042	1,099,788	1.74	0.66
Oregon	12,820	12,338	11,647	559,166	492,795	414,149	662,762	497,840	316,133	1,694,177	397,814	2.56	0.80
California	27,126	22,328	18,888	9,704,133	8,335,502	8,856,182	27,063,042	20,129,958	17,833,226	46,975,054	10,638,623	1.74	0.53

[1]Farms reporting trees on census date and/or production for previous crop year.

748387 O - 47 - 39

Table 10.—PEARS—FARMS REPORTING AND NUMBER OF TREES, 1945, 1940, AND 1935; QUANTITY HARVESTED, 1944, 1939, AND 1934; AND VALUE, 1944 AND 1939; BY DIVISIONS AND STATES

REGION, DIVISION, AND STATE	FARMS REPORTING[1]			NUMBER OF TREES (ALL AGES)			QUANTITY HARVESTED (BUSHELS)			VALUE (DOLLARS)			
	1945	1940	1935	1945	1940	1935	1944	1939	1934	1944	1939	Average per bushel 1944	Average per bushel 1939
United States	980,990	961,433	1,225,152	13,875,766	14,460,416	19,436,137	27,788,107	24,980,749	26,579,416	63,175,101	18552254 ~~18,622,254~~	2.27	0.7
The North	384,545	367,680	653,165	4,035,132	4,166,433	6,659,168	3,670,603	4,262,725	6,501,969	7,078,444	2,893,277	1.93	0.68
The South	510,345	511,467	484,094	2,268,510	2,679,760	2,728,211	3,048,316	2,733,182	3,671,629	4,486,386	2,010,798	1.47	0.74
The West	86,100	82,286	87,893	7,572,124	7,614,223	10,048,758	21,069,188	17,984,842	16,405,818	51,610,271	13,648,179	2.45	0.76
GEOGRAPHIC DIVISIONS:													
New England	21,394	14,560	40,103	164,455	138,304	286,106	139,148	111,950	137,658	367,744	129,870	2.64	1.16
Middle Atlantic	89,081	87,060	160,657	1,560,640	1,654,102	3,012,416	1,679,384	1,518,449	2,274,282	3,587,776	1,254,888	2.14	0.83
East North Central	169,075	161,322	303,441	1,859,507	1,881,145	2,641,298	1,658,658	2,077,694	3,384,756	2,762,646	1,176,789	1.67	0.57
West North Central	104,995	104,738	148,964	450,530	492,882	719,348	193,413	554,632	705,273	360,278	331,730	1.86	0.60
South Atlantic	219,389	204,043	209,540	875,055	953,778	1,041,814	1,570,214	1,060,621	1,292,549	2,130,660	803,408	1.36	0.76
East South Central	182,053	187,298	175,159	631,183	823,940	877,039	688,937	893,971	1,543,802	1,082,519	650,776	1.57	0.73
West South Central	108,903	120,126	99,395	762,272	902,042	809,358	789,165	778,590	835,278	1,273,207	556,614	1.61	0.71
Mountain	16,911	15,137	16,606	299,504	274,541	333,452	406,117	355,354	412,209	1,149,166	341,652	2.83	0.96
Pacific	69,189	67,149	71,287	7,272,620	7,339,682	9,715,306	20,663,071	17,629,488	15,993,609	50,461,105	13,306,527	2.44	0.75
NEW ENGLAND:													
Maine	3,825	2,132	4,620	11,572	8,264	17,052	11,207	5,500	6,424	27,636	6,974	2.47	1.27
New Hampshire	3,157	1,820	5,351	13,993	12,292	24,495	11,923	6,323	9,769	26,230	7,272	2.20	1.15
Vermont	786	834	3,475	3,287	3,720	12,869	3,420	2,390	2,783	9,065	2,748	2.65	1.15
Massachusetts	6,448	5,389	13,089	60,816	58,167	119,369	63,135	44,093	60,358	145,211	48,503	2.30	1.10
Rhode Island	902	485	1,719	7,832	6,121	17,870	5,181	3,920	8,393	13,470	4,704	2.60	1.20
Connecticut	6,276	3,900	11,849	66,955	49,740	94,451	44,282	49,724	49,931	146,132	59,669	3.30	1.20
MIDDLE ATLANTIC:													
New York	26,512	25,101	54,818	1,194,732	1,256,567	2,284,417	1,163,108	1,025,707	1,442,934	2,713,645	884,136	2.33	0.86
New Jersey	2,082	2,345	4,250	33,433	50,150	99,923	33,251	52,158	59,241	53,619	39,608	1.61	0.76
Pennsylvania	60,487	59,614	101,589	332,475	347,385	628,076	483,025	440,584	772,107	820,512	331,144	1.70	0.75
EAST NORTH CENTRAL:													
Ohio	43,210	50,508	102,473	249,839	336,928	641,892	313,784	424,416	834,913	504,538	269,730	1.61	0.64
Indiana	35,505	27,443	62,062	126,450	115,878	261,761	172,539	195,236	508,944	209,810	95,629	1.22	0.49
Illinois	36,430	36,000	60,451	368,841	420,781	651,139	311,720	436,780	781,187	414,817	224,222	1.33	0.51
Michigan	43,736	38,457	65,463	1,084,077	977,586	1,046,630	835,988	1,000,174	1,245,552	1,578,700	570,631	1.89	0.57
Wisconsin	10,194	8,914	12,992	30,300	29,972	39,876	24,627	21,088	14,160	54,781	16,577	2.22	0.79
WEST NORTH CENTRAL:													
Minnesota	1,237	1,005	1,439	3,567	4,872	5,298	238	424	322	693	528	2.91	1.25
Iowa	27,233	24,752	34,745	84,725	88,920	130,077	55,093	145,202	97,942	105,077	89,269	1.91	0.61
Missouri	50,421	53,701	63,485	231,872	252,393	333,037	101,875	303,241	406,668	176,394	153,886	1.73	0.51
North Dakota	29	24	41	103	144	209	33	16	11	99	25	3.00	1.56
South Dakota	328	148	378	1,001	494	1,220	244	54	80	732	80	3.00	1.48
Nebraska	6,849	4,963	15,656	26,811	27,635	62,646	5,363	23,967	27,461	15,075	24,356	2.81	1.02
Kansas	18,898	20,145	33,220	102,451	118,424	186,861	30,567	81,728	172,789	62,208	63,586	2.04	0.78
SOUTH ATLANTIC:													
Delaware	849	807	803	10,364	12,920	24,900	8,972	4,724	6,163	11,862	2,989	1.32	0.63
Maryland	8,118	6,080	10,778	55,320	43,884	75,131	71,998	41,754	88,920	87,747	27,259	1.22	0.65
District of Columbia	1	12	12	2	95	93	8	257	263	9	180	1.13	0.70
Virginia	51,503	42,304	55,796	184,758	197,974	251,405	351,583	178,954	246,762	463,460	135,019	1.32	0.75
West Virginia	28,866	23,159	24,638	104,031	101,006	113,525	173,428	74,832	34,000	266,397	58,769	1.54	0.79
North Carolina	55,057	61,820	56,925	163,683	197,431	196,978	247,944	256,785	288,545	441,150	229,437	1.78	0.89
South Carolina	17,896	18,497	17,996	66,968	70,273	69,843	127,668	131,404	109,698	202,077	102,462	1.58	0.78
Georgia	44,105	40,140	35,331	191,883	225,460	210,377	398,395	304,189	374,618	458,913	205,453	1.15	0.68
Florida	12,994	11,224	7,261	98,046	104,735	99,562	190,218	67,722	143,580	199,045	41,840	1.05	0.62
EAST SOUTH CENTRAL:													
Kentucky	42,487	47,613	51,069	137,567	170,590	212,110	86,860	125,417	274,583	141,221	87,793	1.63	0.70
Tennessee	53,812	57,083	54,461	178,392	231,301	228,874	87,934	224,107	407,900	155,600	179,379	1.77	0.80
Alabama	51,738	46,332	41,277	165,559	197,113	202,958	245,624	264,852	396,776	360,348	204,480	1.47	0.77
Mississippi	34,016	36,270	28,352	149,665	224,936	233,097	268,519	279,595	464,543	425,350	179,124	1.58	0.64
WEST SOUTH CENTRAL:													
Arkansas	22,648	26,821	21,277	138,389	180,135	149,091	178,066	163,044	223,280	316,961	121,664	1.78	0.75
Louisiana	18,242	16,575	13,663	112,598	117,857	108,328	190,223	143,490	160,092	232,219	99,321	1.22	0.69
Oklahoma	25,243	24,029	20,321	162,474	159,329	143,009	83,513	110,247	131,294	159,860	80,707	1.91	0.73
Texas	42,770	52,701	44,134	348,811	444,721	408,930	337,363	361,809	320,612	564,167	254,922	1.67	0.70
MOUNTAIN:													
Montana	456	485	655	1,596	2,259	3,620	2,122	1,179	2,966	5,162	1,651	2.43	1.40
Idaho	4,490	4,648	5,123	39,569	41,252	47,317	69,642	65,749	52,671	166,333	66,675	2.39	1.01
Wyoming	62	26	77	188	315	509	7	7	3	21	10	3.00	1.43
Colorado	1,867	1,754	1,932	83,328	88,339	133,573	114,297	100,064	205,683	314,510	76,639	2.75	0.77
New Mexico	4,200	3,843	3,115	30,032	26,973	28,702	37,969	35,148	55,609	99,645	35,148	2.62	1.00
Arizona	1,398	1,200	1,451	9,368	8,822	11,095	6,080	11,520	8,324	16,475	12,998	2.71	1.13
Utah	3,771	2,587	3,621	131,975	103,652	104,846	171,352	137,565	83,729	530,749	143,122	3.10	1.04
Nevada	667	594	632	3,448	2,929	3,790	4,648	4,122	3,224	16,271	5,409	3.50	1.31
PACIFIC:													
Washington	30,069	31,156	34,440	1,581,807	1,557,766	2,044,325	7,836,293	5,530,954	4,528,396	15,766,448	4,065,301	2.01	0.74
Oregon	22,257	22,152	23,787	1,347,510	1,284,600	1,592,003	4,273,258	3,541,814	2,626,453	14,041,297	2,390,978	3.29	0.68
California	16,863	13,841	13,060	4,343,303	4,497,316	6,078,978	8,553,520	8,556,720	8,838,760	20,653,360	6,850,248	2.41	0.80

[1] Farms reporting trees on census date and/or production for previous crop year.

Table 11.—PLUMS AND PRUNES—FARMS REPORTING AND NUMBER OF TREES, 1945, 1940, AND 1935; QUANTITY HARVESTED, 1944, 1939, AND 1934; AND VALUE, 1944 AND 1939; BY DIVISIONS AND STATES

REGION, DIVISION, AND STATE	FARMS REPORTING[1]			NUMBER OF TREES (ALL AGES)			QUANTITY HARVESTED (BUSHELS—FRESH FRUIT BASIS)			VALUE (DOLLARS)			
	1945	1940	1935	1945	1940	1935	1944	1939	1934	1944	1939	Average per bushel 1944	Average per bushel 1939
United States	624,488	697,062	921,900	22,715,927	24,759,156	30,376,324	19,525,441	25,646,331	23,296,579	46,908,570	19,280,549	2.40	0.75
The North	289,781	303,953	564,631	2,408,778	2,630,361	4,145,980	653,919	1,051,227	1,193,593	2,039,649	1,032,383	3.12	0.98
The South	239,046	299,764	258,159	1,767,379	2,664,247	2,279,294	569,590	900,397	685,230	1,179,193	768,768	2.07	0.85
The West	95,661	93,345	99,110	18,539,770	19,464,548	23,951,050	18,301,932	23,694,707	21,417,756	43,689,728	17,479,398	2.39	0.74
GEOGRAPHIC DIVISIONS:													
New England	8,246	6,344	19,542	35,227	33,237	84,739	15,719	12,644	11,321	46,655	17,702	2.97	1.40
Middle Atlantic	45,956	45,887	89,003	700,906	669,968	981,613	274,326	266,360	360,820	918,328	306,547	3.35	1.15
East North Central	119,099	123,189	250,667	899,428	976,964	1,625,804	291,458	433,149	582,194	900,702	401,045	3.09	0.93
West North Central	116,480	128,533	205,419	773,217	950,192	1,453,824	72,416	339,074	239,258	173,964	307,089	2.40	0.91
South Atlantic	82,999	91,629	93,983	423,203	519,756	510,544	194,796	218,531	174,762	387,105	199,930	1.99	0.91
East South Central	74,960	94,841	75,353	397,140	600,020	461,318	113,190	227,271	191,897	202,686	171,235	1.79	0.75
West South Central	81,087	113,294	88,873	947,036	1,544,471	1,307,432	261,604	454,595	318,571	589,402	397,603	2.25	0.87
Mountain	23,082	20,579	23,219	744,206	686,170	691,425	984,933	797,898	545,383	2,182,881	454,235	2.22	0.57
Pacific	72,579	72,766	75,891	17,795,564	18,778,378	23,259,625	17,316,999	22,896,809	20,872,373	41,506,847	17,025,163	2.40	0.74
NEW ENGLAND:													
Maine	2,862	1,658	3,465	10,202	7,479	14,215	5,042	3,451	514	14,624	4,833	2.90	1.40
New Hampshire	1,251	848	3,207	4,795	3,438	13,377	2,548	1,131	803	7,644	1,584	3.00	1.40
Vermont	599	864	2,914	4,594	6,642	15,986	975	3,496	262	2,925	4,894	3.00	1.40
Massachusetts	1,477	1,527	5,227	6,110	8,205	21,489	2,923	2,898	5,871	8,769	4,057	3.00	1.40
Rhode Island	199	89	497	802	396	2,475	301	136	781	903	189	3.00	1.39
Connecticut	1,858	1,358	4,232	8,724	7,077	17,197	3,930	1,532	3,090	11,790	2,145	3.00	1.40
MIDDLE ATLANTIC:													
New York	15,280	15,446	33,551	433,021	419,818	504,085	152,427	152,497	225,117	591,822	185,476	3.88	1.22
New Jersey	491	756	1,332	5,038	7,491	12,172	3,139	4,491	4,328	9,417	5,391	3.00	1.20
Pennsylvania	30,185	29,685	54,120	262,847	242,659	465,356	118,760	109,372	131,375	317,989	115,680	2.67	1.06
EAST NORTH CENTRAL:													
Ohio	26,924	33,419	70,356	197,433	267,334	499,541	81,572	137,280	170,310	211,048	140,724	2.59	1.03
Indiana	21,298	16,863	38,713	103,757	93,436	189,558	29,576	34,044	85,969	71,875	32,725	2.43	0.96
Illinois	24,226	26,857	53,769	116,043	141,951	286,320	20,861	46,634	67,799	44,296	37,960	2.12	0.81
Michigan	23,441	23,381	43,270	363,488	340,688	396,220	137,784	173,879	194,795	528,826	152,406	3.84	0.88
Wisconsin	23,210	22,669	44,559	118,707	133,555	254,165	21,665	41,312	63,321	44,657	37,230	2.06	0.90
WEST NORTH CENTRAL:													
Minnesota	20,582	22,073	39,587	159,028	205,955	313,143	18,533	78,482	40,076	42,647	68,854	2.30	0.88
Iowa	31,971	36,752	62,083	164,896	244,604	412,277	12,597	110,461	101,145	25,612	100,022	2.03	0.91
Missouri	43,969	49,786	60,156	275,983	329,210	383,138	24,779	101,695	65,323	64,798	91,529	2.62	0.90
North Dakota	1,232	928	2,885	33,292	19,185	47,955	3,478	4,466	1,431	9,155	6,096	2.63	1.36
South Dakota	2,432	2,039	4,961	31.060	27,983	53,748	4,021	7,542	2,605	7,990	8,077	1.99	1.07
Nebraska	7,771	6,828	17,755	59,535	52,307	130,783	6,682	17,188	15,649	15,989	15,891	2.39	0.92
Kansas	8,523	10,127	17,992	49,423	70,948	112,780	2,326	19,240	13,029	7,773	16,620	3.34	0.86
SOUTH ATLANTIC:													
Delaware	107	102	188	268	439	1,391	49	181	50	147	199	3.00	1.10
Maryland	1,802	2,168	4,001	9,096	12,920	16,811	4,949	3,762	3,729	13,305	4,136	2.69	1.10
District of Columbia	-------	2	8	----------	12	47	----------	1	7	----------	1	------	1.00
Virginia	16,825	16,919	21,718	62,027	73,756	87,475	41,137	30,045	24,270	82,195	25,410	2.00	0.85
West Virginia	20,023	17,715	20,744	116,848	120,363	149,101	44,662	31,157	15,991	94,934	33,938	2.13	1.09
North Carolina	21,110	25,540	25,519	77,418	101,170	110,764	44,222	55,112	60,232	88,444	44,096	2.00	0.80
South Carolina	5,374	8,063	7,630	24,174	40,728	33,524	10,245	25,110	23,107	20,490	20,086	2.00	0.80
Georgia	11,647	14,496	10,909	80,048	108,975	75,361	31,475	57,269	37,415	60,496	56,840	1.92	0.99
Florida	6,111	6,624	3,216	53,324	61,393	36,070	18,057	15,894	9,961	27,094	15,224	1.50	0.96
EAST SOUTH CENTRAL:													
Kentucky	24,900	32,059	29,303	132,044	181,723	164,290	46,293	47,071	34,379	94,734	31,749	2.05	0.67
Tennessee	27,989	34,843	26,205	147,088	200,610	151,072	24,118	72,007	78,255	47,157	52,789	1.96	0.73
Alabama	14,210	16,978	13,035	72,755	122,273	89,100	23,186	64,645	48,589	29,283	50,769	1.26	0.79
Mississippi	7,861	10,961	6,810	45,253	94,714	56,856	19,593	43,548	30,674	31,512	35,928	1.61	0.83
WEST SOUTH CENTRAL:													
Arkansas	13,694	24,761	16,426	140,653	287,639	162,586	35,215	93,647	69,317	72,072	78,606	2.05	0.84
Louisiana	6,318	9,613	7,429	60,558	114,941	92,597	15,525	38,101	25,451	34,154	40,720	2.20	1.07
Oklahoma	21,416	22,957	18,545	192,962	252,535	190,490	43,012	67,588	53,644	126,487	62,940	2.94	0.93
Texas	39,659	55,963	46,473	552,863	889,356	861,759	167,852	255,259	170,159	356,689	215,337	2.13	0.84
MOUNTAIN:													
Montana	1,377	1,160	2,095	14,114	13,212	23,957	9,297	4,823	10,235	32,549	7,233	3.50	1.50
Idaho	5,149	5,509	6,122	485,984	468,687	455,019	823,179	697,684	445,715	1,720,608	333,110	2.09	0.48
Wyoming	888	596	1,162	10,959	9,799	16,833	3,813	2,308	4,540	12,669	3,231	3.32	1.40
Colorado	3,873	3,588	3,848	72,439	63,806	54,236	52,318	28,886	27,707	139,055	42,048	2.66	1.46
New Mexico	5,728	5,291	4,277	63,822	56,620	50,904	46,869	28,885	24,576	127,472	37,389	2.72	1.29
Arizona	1,783	1,230	1,577	17,023	9,145	31,773	5,821	5,536	5,682	21,679	7,222	3.72	1.30
Utah	3,670	2,584	3,503	76,119	60,582	54,454	41,089	28,024	24,704	121,208	22,100	2.95	0.79
Nevada	614	621	635	3,746	4,319	4,249	2,547	1,752	2,224	7,641	1,962	3.00	1.12
PACIFIC:													
Washington	28,106	28,941	31,008	802,367	986,883	1,214,929	828,107	821,072	1,520,066	1,634,574	311,868	1.97	0.38
Oregon	20,078	22,001	24,673	3,099,191	3,684,104	4,835,211	1,739,321	3,243,201	3,934,548	3,821,423	1,051,723	2.20	0.32
California	24,395	21,824	20,210	13,894,006	14,107,391	17,209,485	14,749,571	18,832,536	15,417,759	36,050,850	15,661,572	2.44	0.83

[1] Farms reporting trees on census date and/or production for previous crop year.

Table 12.—APRICOTS—FARMS REPORTING AND NUMBER OF TREES, 1945 AND 1940; AND QUANTITY HARVESTED AND VALUE, 1944 AND 1939; BY DIVISIONS AND STATES

DIVISION AND STATE	FARMS REPORTING[1]		NUMBER OF TREES (ALL AGES)		QUANTITY HARVESTED (BUSHELS)		VALUE (DOLLARS)			
	1945	1940	1945	1940	1944	1939	1944	1939	Average per bushel 1944	Average per bushel 1939
United States	(***)	105,455	(***)	6,368,357	(***)	11,548,466	(***)	9,373,873	(***)	0.81
Specified States	60,584	52,315	5,641,625	6,160,124	12,798,804	11,486,869	33,262,801	9,297,782	2.60	0.81
GEOGRAPHIC DIVISIONS:										
New England	(***)	74	(***)	216	(***)	18	(***)	22	(***)	1.22
Middle Atlantic	(***)	1,757	(***)	5,325	(***)	1,597	(***)	2,097	(***)	1.31
East North Central	(***)	8,558	(***)	28,689	(***)	12,985	(***)	14,814	(***)	1.14
West North Central	11,107	17,785	62,183	76,043	602	23,426	1,882	27,275	3.13	1.16
South Atlantic	(***)	1,443	(***)	3,869	(***)	929	(***)	1,206	(***)	1.30
East South Central	(***)	3,739	(***)	10,016	(***)	3,822	(***)	4,567	(***)	1.19
West South Central	(***)	27,788	(***)	120,235	(***)	17,041	(***)	24,541	(***)	1.44
Mountain	14,654	15,575	932,520	302,314	375,268	329,158	1,108,142	246,677	2.95	0.75
Pacific	34,823	28,736	5,246,922	5,821,660	12,422,934	11,159,490	32,152,777	9,052,674	2.59	0.81
NEW ENGLAND:										
Maine	(***)	10	(***)	43	(***)	5	(***)	6	(***)	1.20
New Hampshire	(***)	4	(***)	13	(***)	----------	(***)	----------	(***)	----------
Vermont	(***)	4	(***)	19	(***)	12	(***)	15	(***)	1.25
Massachusetts	(***)	28	(***)	59	(***)	1	(***)	1	(***)	1.00
Rhode Island	(***)	1	(***)	1	(***)	----------	(***)	----------	(***)	----------
Connecticut	(***)	27	(***)	81	(***)	----------	(***)	----------	(***)	----------
MIDDLE ATLANTIC:										
New York	(***)	234	(***)	1,090	(***)	211	(***)	253	(***)	1.20
New Jersey	(***)	30	(***)	113	(***)	7	(***)	8	(***)	1.14
Pennsylvania	(***)	1,493	(***)	4,122	(***)	1,379	(***)	1,836	(***)	1.33
EAST NORTH CENTRAL:										
Ohio	(***)	769	(***)	2,034	(***)	485	(***)	560	(***)	1.15
Indiana	(***)	1,887	(***)	6,617	(***)	3,081	(***)	4,146	(***)	1.35
Illinois	(***)	4,961	(***)	16,511	(***)	8,128	(***)	8,128	(***)	1.00
Michigan	(***)	876	(***)	3,313	(***)	1,194	(***)	1,859	(***)	1.56
Wisconsin	(***)	65	(***)	214	(***)	97	(***)	121	(***)	1.25
WEST NORTH CENTRAL:										
Minnesota	(***)	58	(***)	437	(***)	1	(***)	1	(***)	1.00
Iowa	(***)	2,486	(***)	11,352	(***)	6,323	(***)	7,587	(***)	1.20
Missouri	(***)	3,537	(***)	11,204	(***)	3,662	(***)	4,368	(***)	1.19
North Dakota	37	8	190	26	----------	----------	----------	----------	----------	----------
South Dakota	96	44	341	352	111	115	333	137	3.00	1.19
Nebraska	4,803	3,758	30,741	19,877	227	7,050	681	8,285	3.00	1.18
Kansas	6,171	7,894	30,911	32,795	264	6,275	868	6,897	3.29	1.10
SOUTH ATLANTIC:										
Delaware	(***)	5	(***)	19	(***)	1	(***)	1	(***)	1.00
Maryland	(***)	119	(***)	468	(***)	55	(***)	69	(***)	1.25
District of Columbia	(***)	----------	(***)	----------	(***)	----------	(***)	----------	(***)	----------
Virginia	(***)	286	(***)	736	(***)	232	(***)	354	(***)	1.53
West Virginia	(***)	119	(***)	301	(***)	13	(***)	15	(***)	1.15
North Carolina	(***)	440	(***)	898	(***)	313	(***)	406	(***)	1.30
South Carolina	(***)	117	(***)	354	(***)	95	(***)	112	(***)	1.18
Georgia	(***)	324	(***)	902	(***)	211	(***)	239	(***)	1.13
Florida	(***)	33	(***)	181	(***)	9	(***)	10	(***)	1.11
EAST SOUTH CENTRAL:										
Kentucky	(***)	609	(***)	1,356	(***)	236	(***)	257	(***)	1.09
Tennessee	(***)	1,277	(***)	2,914	(***)	818	(***)	1,014	(***)	1.24
Alabama	(***)	893	(***)	2,366	(***)	1,017	(***)	1,209	(***)	1.19
Mississippi	(***)	960	(***)	3,380	(***)	1,751	(***)	2,087	(***)	1.19
WEST SOUTH CENTRAL:										
Arkansas	(***)	2,426	(***)	6,380	(***)	1,692	(***)	1,834	(***)	1.08
Louisiana	(***)	698	(***)	2,399	(***)	665	(***)	796	(***)	1.20
Oklahoma	(***)	10,132	(***)	43,542	(***)	3,112	(***)	3,884	(***)	1.25
Texas	(***)	14,532	(***)	67,914	(***)	11,572	(***)	18,027	(***)	1.56
MOUNTAIN:										
Montana	132	191	433	849	267	118	801	118	3.00	1.00
Idaho	3,761	3,925	42,046	48,861	36,492	39,377	80,055	37,798	2.19	0.96
Wyoming	74	13	871	137	32	----------	96	----------	3.00	----------
Colorado	3,280	2,588	79,234	53,566	131,682	74,378	428,035	71,554	3.25	0.96
New Mexico	(***)	3,700	(***)	16,900	(***)	15,219	(***)	16,888	(***)	1.11
Arizona	2,163	1,479	30,160	12,934	17,750	16,167	74,550	23,700	4.20	1.47
Utah	4,866	3,338	178,061	164,550	187,362	179,918	519,433	91,740	2.77	0.51
Nevada	378	341	1,715	4,517	1,683	3,981	5,172	4,879	3.07	1.23
PACIFIC:										
Washington	7,173	5,841	438,029	369,253	783,575	544,201	2,371,806	391,756	3.03	0.72
Oregon	3,924	3,482	71,696	59,507	101,484	64,456	317,734	49,164	3.13	0.76
California	23,726	19,413	4,737,197	5,392,900	11,537,875	10,550,833	29,463,737	8,611,754	2.55	0.82

***Not available; separate inquiry not carried on schedule for all States. See text.
[1]Farms reporting trees on census date and/or production for previous crop year.

Table 13.—GRAPES—FARMS REPORTING AND NUMBER OF VINES, 1945, 1940, AND 1935; QUANTITY HARVESTED, 1944, 1939, AND 1934; AND VALUE, 1944 AND 1939; BY DIVISIONS AND STATES

REGION, DIVISION, AND STATE	FARMS REPORTING[1]			NUMBER OF VINES (ALL AGES)			QUANTITY HARVESTED (POUNDS)			VALUE (DOLLARS)			
	1945	1940	1935	1945	1940	1935	1944	1939	1934	1944	1939	Average per pound 1944	Average per pound 1939
United States	880,136	762,084	1,114,233	299,180,682	291,856,317	341,045,210	5,240,033,691	4,409,453,142	3,730,285,954	211,551,237	37,789,726	0.040	0.009
The North	403,163	331,098	634,887	54,399,738	58,922,757	86,152,568	253,138,819	314,458,100	412,307,646	12,193,018	5,469,057	0.048	0.017
The South	418,213	378,487	422,188	7,660,824	10,303,293	12,901,799	56,031,314	57,398,541	81,694,862	3,291,580	1,609,082	0.059	0.028
The West	58,760	52,499	57,158	237,120,120	222,630,267	241,990,843	4,930,863,558	4,037,596,501	3,235,983,446	196,066,639	30,711,587	0.040	0.008
GEOGRAPHIC DIVISIONS:													
New England	12,409	7,819	23,890	235,352	378,013	960,405	1,881,705	1,586,918	6,470,461	131,374	35,555	0.070	0.022
Middle Atlantic	74,034	67,315	114,561	30,731,265	31,406,872	41,526,501	137,987,119	148,499,837	165,452,954	6,734,080	2,709,047	0.049	0.018
East North Central	177,016	146,481	300,572	19,294,675	22,014,083	33,991,331	95,584,170	134,660,081	205,212,864	4,518,709	2,113,819	0.047	0.016
West North Central	139,704	109,483	195,864	4,138,446	5,123,789	9,674,331	17,685,925	29,711,264	35,471,367	808,855	610,636	0.046	0.021
South Atlantic	225,430	182,426	219,804	2,024,797	2,180,992	3,143,617	27,753,743	25,761,137	36,745,110	1,861,352	836,212	0.067	0.032
East South Central	149,765	135,972	139,533	1,063,607	1,336,893	1,568,307	10,345,622	9,693,709	13,357,949	630,783	334,922	0.061	0.035
West South Central	43,018	60,089	62,851	4,572,420	6,785,408	8,189,875	17,931,949	21,943,695	31,591,803	799,445	437,948	0.045	0.020
Mountain	10,150	8,821	9,897	957,753	1,030,953	1,648,348	10,746,566	6,123,490	8,042,582	716,267	126,325	0.067	0.021
Pacific	48,610	43,678	47,261	236,162,367	221,599,314	240,342,495	4,920,116,992	4,051,473,011	3,227,940,864	195,350,372	30,585,262	0.040	0.008
NEW ENGLAND:													
Maine	1,801	735	1,510	6,717	3,136	7,011	69,220	30,276	42,880	4,500	755	0.065	0.025
New Hampshire	2,210	896	3,362	10,730	7,470	19,103	152,036	56,260	181,423	10,642	1,407	0.070	0.025
Vermont	564	763	2,030	3,251	5,520	12,734	27,989	60,650	28,370	1,959	1,820	0.070	0.030
Massachusetts	3,514	2,892	7,583	65,745	64,197	139,143	560,457	456,341	1,301,086	39,232	11,408	0.070	0.025
Rhode Island	615	256	1,218	19,626	101,752	70,566	169,864	99,473	522,251	11,891	2,486	0.070	0.025
Connecticut	3,705	2,277	8,187	129,283	195,938	711,848	902,139	883,918	4,394,451	63,150	17,679	0.070	0.020
MIDDLE ATLANTIC:													
New York	18,644	16,823	28,008	24,416,596	25,421,129	32,316,698	97,734,223	113,680,299	121,575,850	4,792,209	2,034,407	0.049	0.018
New Jersey	2,069	2,194	4,533	738,987	662,615	1,574,965	4,471,238	2,740,857	5,451,997	231,660	54,817	0.052	0.020
Pennsylvania	53,321	48,298	82,020	5,575,682	5,323,128	7,634,838	35,781,658	32,078,681	38,425,107	1,710,211	619,823	0.048	0.019
EAST NORTH CENTRAL:													
Ohio	44,828	47,341	96,150	7,272,293	8,482,519	11,824,973	32,996,038	48,370,496	52,562,376	1,446,011	715,637	0.044	0.015
Indiana	39,854	25,150	62,466	665,827	774,877	1,469,876	4,632,089	5,404,042	10,792,359	190,520	105,343	0.041	0.019
Illinois	46,447	38,554	81,127	851,564	1,081,361	2,169,560	5,679,547	8,441,288	13,431,331	263,034	154,913	0.046	0.018
Michigan	28,974	25,026	45,038	10,355,496	11,537,641	18,320,731	50,987,035	71,398,565	127,762,784	2,527,064	1,105,462	0.050	0.015
Wisconsin	16,913	10,410	15,791	149,495	137,635	206,191	1,289,461	1,045,690	664,014	92,080	32,464	0.071	0.031
WEST NORTH CENTRAL:													
Minnesota	6,901	5,749	9,652	56,542	66,830	125,496	277,052	423,224	291,292	25,789	11,776	0.093	0.028
Iowa	48,722	33,767	62,301	812,742	866,320	1,964,546	5,157,804	5,887,484	7,983,202	235,875	139,880	0.046	0.024
Missouri	61,539	55,419	82,062	1,994,655	2,737,881	4,534,317	7,832,729	15,469,354	18,313,474	324,872	299,948	0.041	0.019
North Dakota	82	80	215	2,046	1,971	6,037	6,107	3,390	1,851	467	136	0.076	0.040
South Dakota	535	299	1,021	4,880	4,206	15,376	23,262	14,311	10,709	1,855	571	0.080	0.040
Nebraska	7,278	4,014	15,316	400,378	489,821	1,068,973	1,104,932	2,766,470	3,498,996	60,977	55,388	0.055	0.020
Kansas	14,647	10,155	25,299	867,203	956,760	1,959,586	3,283,939	5,147,031	5,371,843	159,020	102,937	0.048	0.020
SOUTH ATLANTIC:													
Delaware	720	478	733	179,885	383,961	797,510	1,416,901	2,463,385	4,026,123	70,845	49,267	0.050	0.020
Maryland	6,095	4,715	8,644	58,448	80,308	211,865	622,575	588,572	1,343,470	28,235	14,713	0.045	0.025
District of Columbia	1	11	9	100	2,506	1,951	10,000	7,798	10,120	450	234	0.045	0.030
Virginia	47,081	32,329	50,104	310,321	303,949	498,854	5,117,460	3,334,950	5,338,744	283,441	107,658	0.055	0.032
West Virginia	38,975	24,202	30,724	244,547	201,673	265,245	4,158,206	2,489,722	3,365,801	191,420	70,262	0.046	0.028
North Carolina	75,313	69,347	76,692	548,465	529,185	555,624	10,391,977	10,837,960	14,650,957	785,385	390,517	0.076	0.036
South Carolina	15,484	15,618	18,587	143,732	148,356	173,791	1,981,057	2,408,914	3,072,095	153,541	84,315	0.078	0.035
Georgia	34,798	28,531	28,493	435,005	327,369	221,716	3,568,793	2,796,548	3,223,447	294,490	94,247	0.083	0.034
Florida	6,963	7,195	5,818	104,294	203,685	427,061	486,774	833,288	1,714,353	53,545	24,999	0.110	0.030
EAST SOUTH CENTRAL:													
Kentucky	44,384	44,062	48,918	313,812	485,284	654,299	3,137,088	3,205,776	4,873,940	152,745	114,371	0.049	0.036
Tennessee	56,020	52,183	48,973	422,270	527,253	516,239	3,972,375	3,929,720	4,656,941	254,931	136,386	0.064	0.035
Alabama	38,973	30,349	31,948	277,512	259,982	321,822	2,813,568	2,169,883	3,183,780	189,158	70,922	0.067	0.033
Mississippi	10,388	9,378	9,694	50,013	64,374	75,947	422,591	388,330	643,288	33,949	13,243	0.080	0.034
WEST SOUTH CENTRAL:													
Arkansas	15,529	22,796	21,312	3,167,341	4,551,449	5,045,161	13,170,371	13,758,256	20,287,683	571,425	251,148	0.043	0.018
Louisiana	1,372	2,293	2,523	8,449	20,424	34,634	22,082	60,348	106,289	1,838	1,689	0.083	0.028
Oklahoma	13,177	14,239	17,102	868,350	1,224,596	1,934,520	2,438,734	4,170,891	6,545,873	111,546	90,152	0.046	0.022
Texas	12,940	20,761	21,914	528,280	988,939	1,175,560	2,300,762	3,954,200	4,651,958	114,636	94,959	0.050	0.024
MOUNTAIN:													
Montana	173	204	207	1,740	3,427	4,011	9,912	8,234	18,535	607	414	0.061	0.050
Idaho	1,766	1,937	1,705	53,489	88,610	109,349	594,903	926,020	1,160,876	24,793	16,918	0.042	0.018
Wyoming	163	85	210	2,965	2,297	1,550	9,370	4,284	6,296	561	131	0.060	0.031
Colorado	1,982	1,595	1,769	144,264	129,488	163,854	1,152,752	639,631	1,183,658	65,077	15,552	0.056	0.024
New Mexico	2,942	2,859	3,066	377,646	388,283	715,839	2,869,705	1,693,208	2,390,611	147,428	35,434	0.051	0.021
Arizona	1,449	922	1,329	137,225	122,880	186,336	4,000,000	1,076,000	1,205,912	358,850	26,257	0.090	0.024
Utah	1,446	980	1,429	222,285	263,761	395,115	2,032,250	1,494,553	1,872,689	114,309	25,647	0.056	0.017
Nevada	229	239	182	18,139	32,207	72,294	77,674	281,560	204,005	4,662	5,972	0.060	0.021
PACIFIC:													
Washington	9,859	7,931	7,115	2,536,226	1,496,941	1,034,209	28,740,045	12,579,840	9,005,826	856,131	170,441	0.030	0.014
Oregon	12,558	10,962	11,818	350,657	438,497	599,943	2,768,947	3,213,171	3,809,038	127,921	57,788	0.046	0.018
California	26,193	24,785	28,328	233,275,484	219,663,876	238,708,343	4,888,608,000	4,015,680,000	3,215,126,000	194,366,320	30,357,033	0.040	0.008

[1] Farms reporting vines on census date and/or production for previous crop years.

Table 14.—PECANS (IMPROVED AND SEEDLING)—FARMS REPORTING AND NUMBER OF TREES, 1945, 1940, AND 1930; QUANTITY HARVESTED, 1944, 1939, AND 1929; AND VALUE, 1944 AND 1939; BY DIVISIONS AND STATES

DIVISION AND STATE	FARMS REPORTING[1]			NUMBER OF TREES (ALL AGES)			QUANTITY HARVESTED (POUNDS)			VALUE (DOLLARS)			
	1945	1940	1930	1945	1940	1930	1944	1939	1929	1944	1939	Average per pound 1944	Average per pound 1939
United States	(***)	278,146	195,710	(***)	10,961,191	9,147,075	(***)	72,838,364	26,180,548	(***)	7,416,591	(***)	0.10
Specified States	318,675	277,380	195,266	10,423,093	10,934,437	9,127,567	98,179,888	72,773,976	26,128,366	21,553,220	7,400,857	0.22	0.10
GEOGRAPHIC DIVISIONS:													
New England	-------	5	-------	-------	13	-------	-------	-------	-------	-------	-------	------	------
Middle Atlantic	3	239	320	27	878	1,944	-------	2,193	2,118	-------	319	------	0.15
East North Central	2,525	2,780	2,120	51,678	80,431	32,931	180,845	460,627	87,604	32,352	43,749	0.21	0.09
West North Central	2,186	4,035	3,714	77,212	182,124	186,790	109,066	913,995	416,139	23,993	76,474	0.22	0.08
South Atlantic	130,399	107,703	77,945	3,302,266	2,930,471	3,144,614	33,877,779	27,611,050	5,585,281	8,749,432	3,076,985	0.26	0.11
East South Central	91,184	69,136	47,992	1,540,568	1,393,217	1,353,062	18,252,050	15,263,429	3,046,820	4,354,672	1,566,456	0.24	0.10
West South Central	92,063	92,621	62,532	5,345,018	6,209,132	4,366,690	45,493,285	28,050,878	16,858,586	8,284,034	2,560,326	0.18	0.09
Mountain	315	861	643	106,324	138,171	41,536	316,863	471,804	31,818	108,737	76,548	0.34	0.16
Pacific	(***)	766	444	(***)	26,754	19,508	(***)	64,358	22,180	(***)	15,554	(***)	0.24
NEW ENGLAND:													
Maine	-------	-------	-------	-------	-------	-------	-------	-------	-------	-------	-------	------	------
New Hampshire	-------	-------	-------	-------	-------	-------	-------	-------	-------	-------	-------	------	------
Vermont	-------	1	-------	-------	2	-------	-------	-------	-------	-------	-------	------	------
Massachusetts	-------	-------	-------	-------	-------	-------	-------	-------	-------	-------	-------	------	------
Rhode Island	-------	3	-------	-------	9	-------	-------	-------	-------	-------	-------	------	------
Connecticut	-------	1	-------	-------	2	-------	-------	-------	-------	-------	-------	------	------
MIDDLE ATLANTIC:													
New York	3	17	92	27	78	715	-------	416	1,387	-------	62	------	0.15
New Jersey	-------	19	50	-------	59	433	-------	37	410	-------	6	------	0.16
Pennsylvania	-------	203	178	-------	741	796	-------	1,740	321	-------	251	------	0.14
EAST NORTH CENTRAL:													
Ohio	-------	68	167	-------	4,425	1,834	-------	398	1,310	-------	44	------	0.11
Indiana	563	458	454	4,211	5,543	5,632	2,527	37,571	11,166	634	5,255	0.25	0.14
Illinois	1,962	2,239	1,499	47,467	70,382	25,465	148,518	422,599	75,128	31,718	38,439	0.31	0.09
Michigan	-------	12	-------	-------	77	-------	-------	23	-------	-------	5	------	0.22
Wisconsin	-------	3	-------	-------	4	-------	-------	36	-------	-------	6	------	0.17
WEST NORTH CENTRAL:													
Minnesota	-------	-------	-------	-------	-------	-------	-------	-------	-------	-------	-------	------	------
Iowa	-------	40	210	-------	788	3,631	-------	703	10,348	-------	71	------	0.10
Missouri	2,186	2,826	2,454	77,212	109,145	98,389	109,066	756,651	350,554	23,993	62,955	0.22	0.08
North Dakota	(***)	-------	-------	(***)	-------	-------	(***)	-------	-------	(***)	-------	(***)	------
South Dakota	(***)	-------	-------	(***)	-------	-------	(***)	-------	-------	(***)	-------	(***)	------
Nebraska	(***)	11	31	(***)	30	358	(***)	52	63	(***)	7	(***)	0.13
Kansas	(***)	1,158	1,019	(***)	72,161	84,412	(***)	156,589	155,374	(***)	13,441	(***)	0.09
SOUTH ATLANTIC:													
Delaware	15	30	23	242	473	72	3,224	640	5	1,129	116	0.35	0.18
Maryland	117	100	171	990	560	1,159	3,316	1,807	1,343	1,062	250	0.32	0.14
District of Columbia	-------	1	1	-------	7	2	-------	-------	-------	-------	-------	------	------
Virginia	2,734	1,663	1,789	12,889	9,015	13,250	137,705	49,900	27,922	44,066	8,180	0.32	0.16
West Virginia	7	27	69	24	76	249	-------	58	404	-------	6	------	0.10
North Carolina	29,901	26,765	18,063	173,694	165,043	140,132	1,996,617	1,379,283	407,627	622,561	203,562	0.31	0.15
South Carolina	18,650	15,668	13,573	227,027	207,017	218,724	1,955,964	2,203,432	515,803	558,512	300,391	0.29	0.14
Georgia	62,353	48,247	33,362	2,562,860	2,191,568	2,287,467	25,359,869	20,750,782	3,809,177	6,525,198	2,285,954	0.26	0.11
Florida	16,622	15,202	10,894	324,540	356,712	483,559	4,441,284	3,225,148	825,000	998,904	278,526	0.22	0.09
EAST SOUTH CENTRAL:													
Kentucky	683	924	766	10,477	12,489	10,804	17,654	96,484	33,015	4,067	9,834	0.23	0.10
Tennessee	4,270	4,308	2,667	24,354	33,482	17,245	118,100	290,985	41,761	32,488	31,691	0.28	0.11
Alabama	53,953	37,342	26,121	971,480	784,873	742,757	10,954,408	9,264,106	1,543,616	2,787,163	961,863	0.25	0.10
Mississippi	32,278	26,562	18,438	534,257	562,373	582,256	7,161,888	5,611,854	1,428,428	1,530,954	563,068	0.21	0.10
WEST SOUTH CENTRAL:													
Arkansas	8,818	9,095	5,387	122,193	207,551	114,451	1,398,029	1,547,254	248,084	322,280	169,240	0.23	0.11
Louisiana	22,168	18,857	13,253	473,235	604,629	561,816	7,854,340	4,389,557	1,303,148	1,544,537	458,571	0.20	0.10
Oklahoma	17,046	19,185	11,608	1,536,959	1,581,696	1,010,854	7,954,252	12,007,662	5,718,978	1,305,754	977,330	0.16	0.08
Texas	44,051	45,484	32,284	3,212,633	3,715,256	2,879,569	28,306,684	10,108,405	9,588,376	5,111,503	955,185	0.18	0.09
MOUNTAIN:													
Montana	(***)	4	-------	(***)	9	-------	(***)	-------	-------	(***)	-------	(***)	------
Idaho	(***)	1	11	(***)	1	53	(***)	-------	55	(***)	-------	(***)	------
Wyoming	(***)	-------	-------	(***)	-------	-------	(***)	-------	-------	(***)	-------	(***)	------
Colorado	(***)	7	-------	(***)	15	-------	(***)	-------	-------	(***)	-------	(***)	------
New Mexico	315	355	215	106,324	86,146	3,543	316,863	21,936	3,356	108,737	5,157	0.34	0.24
Arizona	(***)	426	410	(***)	50,831	37,288	(***)	445,442	28,192	(***)	70,384	(***)	0.16
Utah	(***)	51	-------	(***)	882	-------	(***)	1,976	-------	(***)	395	(***)	0.20
Nevada	(***)	17	7	(***)	287	652	(***)	2,450	215	(***)	612	(***)	0.25
PACIFIC:													
Washington	(***)	29	-------	(***)	60	-------	(***)	201	-------	(***)	50	(***)	0.25
Oregon	(***)	32	55	(***)	240	506	(***)	115	250	(***)	28	(***)	0.24
California	(***)	705	389	(***)	26,454	19,002	(***)	64,042	21,930	(***)	15,456	(***)	0.24

***Not available; separate inquiry not carried on schedule for all States. See text.
[1]Farms reporting trees on census date and /or production for previous crop year.

Table 15.—ALMONDS, FILBERTS, AND WALNUTS (ENGLISH OR PERSIAN)—FARMS REPORTING AND NUMBER OF TREES, 1945, 1940, AND 1930; QUANTITY HARVESTED, 1944, 1939, AND 1929; AND VALUE, 1944 AND 1939; BY STATES

CROP AND STATE	FARMS REPORTING[1]			NUMBER OF TREES (ALL AGES)			QUANTITY HARVESTED (POUNDS)			VALUE (DOLLARS)			
	1945	1940	1930	1945	1940	1930	1944	1939	1929	1944	1939	Average per pound 1944	Average per pound 1939
ALMONDS													
United States	(***)	11,551	9,216	(***)	5,470,678	4,410,240	(***)	47,910,710	9,403,155	(***)	4,920,696	(***)	0.10
Specified States	12,698	10,424	8,683	6,668,587	5,463,652	4,406,180	54,184,000	47,878,000	9,394,781	20,806,880	4,915,619	0.38	0.10
Arizona	107	97	138	449	416	482	2,000	2,000	4,829	700	476	0.35	0.24
California	12,591	10,327	8,545	6,668,138	5,463,236	4,405,698	54,182,000	47,876,000	9,389,952	20,806,180	4,915,143	0.38	0.10
Oregon	(***)	723	400	(***)	3,437	2,293	(***)	19,720	3,516	(***)	2,761	(***)	0.14
Washington	(***)	161	23	(***)	2,420	100	(***)	5,536	25	(***)	831	(***)	0.15
All other States	(***)	243	110	(***)	1,169	1,667	(***)	7,454	4,833	(***)	1,485	(***)	0.20
FILBERTS[2]													
United States	(***)	11,874	4,678	(***)	1,416,117	579,124	(***)	6,217,116	412,118	(***)	701,142	(***)	0.11
Specified States	16,214	11,713	4,589	2,149,247	1,409,812	567,486	11,413,856	6,209,667	405,592	3,118,140	700,006	0.27	0.11
California	(***)	101	63	(***)	5,359	6,410	(***)	6,924	1,490	(***)	1,039	(***)	0.15
Idaho	61	50	2	706	928	4	3,724	2,283	10	1,042	252	0.28	0.11
Oregon	10,790	7,855	3,805	1,843,770	1,160,030	480,403	9,597,811	5,364,108	358,257	2,591,527	590,052	0.27	0.11
Washington	5,363	3,808	782	304,771	248,854	87,079	1,812,321	843,276	47,325	525,571	109,702	0.29	0.13
All other States	(***)	60	26	(***)	946	5,228	(***)	525	5,036	(***)	97	(***)	0.18
WALNUTS (ENGLISH OR PERSIAN)													
United States	(***)	44,231	31,678	(***)	3,394,832	3,520,841	(***)	128,453,713	78,159,951	(***)	10,628,516	(***)	0.08
Specified States	47,385	40,490	29,920	3,667,522	3,380,028	3,508,700	120,510,951	128,328,800	78,106,512	27,475,692	10,610,002	0.23	0.08
Alabama	(***)	359	200	(***)	698	481	(***)	13,062	4,202	(***)	1,961	(***)	0.15
Arizona	87	68	31	314	562	965	4,000	4,000	3,187	1,000	454	0.25	0.11
Arkansas	(***)	67	45	(***)	142	108	(***)	1,167	657	(***)	174	(***)	0.15
California	25,574	21,080	16,900	3,072,328	2,782,190	2,969,939	109,038,000	118,344,000	75,479,128	24,934,435	9,750,438	0.23	0.08
Colorado	(***)	7	4	(***)	29	393	(***)	722	155	(***)	108	(***)	0.15
Connecticut	(***)	9	------	(***)	31	------	(***)	66	------	(***)	10	(***)	0.15
Delaware	(***)	41	49	(***)	188	650	(***)	591	770	(***)	88	(***)	0.15
Florida	(***)	59	135	(***)	149	300	(***)	936	6,163	(***)	135	(***)	0.14
Georgia	(***)	198	112	(***)	713	244	(***)	14,167	1,890	(***)	2,128	(***)	0.15
Idaho	324	182	28	2,152	798	343	13,458	10,775	793	4,307	1,077	0.32	0.10
Illinois	(***)	51	7	(***)	276	97	(***)	701	150	(***)	105	(***)	0.15
Indiana	(***)	18	6	(***)	40	9	(***)	17	------	(***)	3	(***)	0.18
Iowa	(***)	29	------	(***)	149	------	(***)	215	------	(***)	33	(***)	0.15
Kansas	(***)	8	------	(***)	122	------	(***)	20	------	(***)	3	(***)	0.15
Kentucky	(***)	23	11	(***)	44	115	(***)	496	22	(***)	76	(***)	0.15
Louisiana	(***)	24	52	(***)	55	130	(***)	965	506	(***)	144	(***)	0.15
Maryland	(***)	218	198	(***)	628	1,000	(***)	5,222	5,663	(***)	784	(***)	0.15
Massachusetts	(***)	10	13	(***)	34	37	(***)	907	133	(***)	136	(***)	0.15
Michigan	(***)	52	------	(***)	588	------	(***)	4,886	------	(***)	732	(***)	0.15
Minnesota	(***)	18	------	(***)	108	------	(***)	722	------	(***)	108	(***)	0.15
Mississippi	(***)	68	64	(***)	154	152	(***)	3,905	1,363	(***)	590	(***)	0.15
Missouri	(***)	34	12	(***)	386	28	(***)	494	140	(***)	74	(***)	0.15
Montana	(***)	10	------	(***)	40	------	(***)	100	------	(***)	15	(***)	0.15
Nebraska	(***)	3	------	(***)	3	------	(***)	------	------	(***)	------	(***)	----
Nevada	(***)	27	------	(***)	87	------	(***)	1,136	------	(***)	113	(***)	0.10
New Jersey	(***)	28	58	(***)	129	823	(***)	303	2,123	(***)	45	(***)	0.15
New Mexico	(***)	33	21	(***)	260	393	(***)	1,306	5,771	(***)	196	(***)	0.15
New York	(***)	142	136	(***)	1,165	2,446	(***)	6,318	5,851	(***)	948	(***)	0.15
North Carolina	(***)	428	120	(***)	1,053	304	(***)	21,178	2,766	(***)	3,176	(***)	0.15
Ohio	(***)	71	16	(***)	431	80	(***)	1,433	260	(***)	216	(***)	0.15
Oklahoma	(***)	23	7	(***)	127	78	(***)	338	290	(***)	51	(***)	0.15
Oregon	16,139	14,624	11,395	557,413	557,474	507,612	11,191,865	9,546,818	2,484,004	2,462,711	811,479	0.22	0.08
Pennsylvania	(***)	864	242	(***)	3,688	2,609	(***)	28,006	6,493	(***)	4,202	(***)	0.15
South Carolina	(***)	108	53	(***)	232	90	(***)	3,987	967	(***)	600	(***)	0.15
South Dakota	(***)	3	1	(***)	30	2	(***)	250	80	(***)	38	(***)	0.15
Tennessee	(***)	160	40	(***)	433	253	(***)	2,559	719	(***)	384	(***)	0.15
Texas	(***)	186	42	(***)	1,138	242	(***)	1,882	137	(***)	285	(***)	0.15
Utah	(***)	73	24	(***)	386	294	(***)	3,548	3,190	(***)	354	(***)	0.10
Virginia	(***)	250	90	(***)	700	783	(***)	2,950	2,978	(***)	445	(***)	0.15
Washington	5,261	4,536	1,566	35,315	39,004	29,841	263,628	423,207	139,400	73,239	46,554	0.28	0.11
West Virginia	(***)	22	------	(***)	147	------	(***)	116	------	(***)	17	(***)	0.15
Wisconsin	(***)	15	------	(***)	211	------	(***)	242	------	(***)	37	(***)	0.15
All other States	(***)	2	------	(***)	10	------	(***)	------	------	(***)	------	(***)	----

***Not available; separate inquiry not carried on schedule for all States. See text.
[1]Farms reporting trees on census date and/or production for previous crop year.
[2]Data for 1940 and 1930 Censuses are for filberts and hazelnuts.

Table 16.—TUNG NUTS—FARMS REPORTING AND NUMBER OF TREES, 1930 TO 1945; QUANTITY HARVESTED, 1944, 1939, AND 1929; AND VALUE, 1944 AND 1939; BY STATES

STATE	FARMS REPORTING[1]				NUMBER OF TREES (ALL AGES)				QUANTITY HARVESTED (POUNDS)			VALUE (DOLLARS)			
	1945	1940	1935	1930	1945	1940	1935	1930	1944	1939	1929	1944	1939	Average per pound 1944	Average per pound 1939
United States	4,160	2,304	627	144	9,583,087	12,671,344	3,632,361	350,793	62,693,347	2,321,139	119,310	3,130,197	52,523	0.050	0.023
Alabama	634	207	104	23	317,530	103,072	63,364	8,687	1,137,186	22,302	5,550	54,575	332	0.048	0.015
California	(***)	10	------	------	(***)	1,443	------	------	(***)	------	------	(***)	------	(***)	----
Florida	575	367	174	85	2,291,232	1,208,764	1,064,511	300,854	11,796,572	1,112,115	111,220	566,236	33,365	0.048	0.030
Georgia	642	283	101	7	180,479	80,360	215,898	3,162	1,324,678	33,025	2,390	62,121	561	0.047	0.017
Louisiana	666	373	41	8	2,066,531	1,758,819	213,009	4,644	13,963,541	301,761	------	698,171	5,431	0.050	0.018
Mississippi	1,599	831	192	20	4,717,873	9,481,143	2,068,119	33,451	34,463,077	843,606	150	1,748,678	12,684	0.051	0.015
South Carolina	------	29	------	------	------	560	------	------	------	833	------	------	14	----	0.017
Texas	44	204	15	1	9,442	37,183	7,460	15	8,293	7,497	------	416	136	0.050	0.018

***Not available; separate inquiry not carried on schedule for all States. See text.
[1]Farms reporting trees on census date and/or production for previous crop year.

Table 17.—ORANGES—FARMS REPORTING AND NUMBER OF TREES 1945, 1940, AND 1935; QUANTITY HARVESTED, 1944, 1939, AND 1934; AND VALUE, 1944 AND 1939; BY STATES

STATE	FARMS REPORTING[1]			NUMBER OF TREES (ALL AGES)					QUANTITY HARVESTED[2]			VALUE (DOLLARS)					
	1945	1940[3]	1935[3]	1945	1940	1935[3]	Percent increase or decrease (-) 1940-1945	Percent increase or decrease (-) 1935-1940	1944 (tons)	1939 (tons)	1934[3] (field boxes)	1944	1939	Average per ton 1944	Average per ton 1939	Percent of total value of specified crops 1944	Percent of total value of specified crops 1939
United States	57,731	54,686	65,706	38,850,840	35,849,518	38,935,649	8.4	-7.9	3,792,940	2,767,498	70,482,013	238,086,473	58,954,578	62.77	21.30	1.6	1.0
Alabama	401	380	1,210	8,770	29,770	339,872	-70.5	-91.2	277	682	133,649	27,658	34,121	99.85	50.03	(4)	(4)
Arizona	2,946	1,552	1,708	649,747	565,867	627,171	14.8	-9.8	48,937	18,945	360,213	3,522,996	419,857	71.99	22.16	5.3	1.7
California	26,146	22,400	20,782	20,389,691	18,686,000	19,977,516	9.1	-6.5	1,779,670	1,547,710	47,500,699	140,469,081	39,352,660	78.93	25.43	12.9	11.6
Florida	18,721	21,206	28,699	15,502,216	14,686,310	15,432,050	5.6	-4.8	1,809,721	1,082,120	21,067,984	85,540,389	16,579,588	47.27	15.32	37.3	23.4
Georgia	674	571	896	3,432	3,729	14,592	-8.0	-74.4	78	72	7,829	6,316	3,605	80.97	50.07	(4)	(4)
Louisiana	3,125	2,814	4,802	279,333	318,551	533,842	-12.3	-40.3	8,742	5,997	249,053	671,760	196,318	76.84	32.74	0.3	0.2
Mississippi	146	307	804	9,423	57,495	257,929	-83.6	-77.7	242	2,038	113,055	19,542	52,994	80.75	26.00	(4)	(4)
South Carolina	-----	25	49	----------	104	181	-----	-42.5	----------	2	55	----------	101	-----	50.50	-----	(4)
Texas	5,572	5,431	6,756	2,008,228	1,501,692	1,752,496	33.7	-14.3	145,273	109,932	1,049,476	7,828,731	2,315,334	53.89	21.06	0.9	0.7

[1] Farms reporting trees on census date and/or production for previous crop year.
[2] For 1944, the production is for 1943-1944 season (from the bloom of 1943). For 1939, the production is for 1939-1940 season (from the bloom of 1939) for all citrus-producing States, except Arizona and California for which the production is for the 1938-1939 season (from the bloom of 1938).
[3] Includes tangerines and mandarins.
[4] 0.05 percent or less.

Table 18.—ORANGES (INCLUDING SATSUMAS, TANGERINES, AND MANDARINS)—FARMS REPORTING, 1920 TO 1930; NUMBER OF TREES, 1890 TO 1930; AND QUANTITY HARVESTED, 1889 TO 1929; BY STATES

STATE	NUMBER OF FARMS			NUMBER OF TREES (ALL AGES)						QUANTITY HARVESTED (BOXES[1])				
	1930	1925	1920[2]	1930	1925	1920	1910	1900[3]	1890	1929	1919	1909	1899	1889[4]
United States	46,558	58,065	34,565	31,958,314	30,336,802	19,667,058	14,105,492	8,395,522	13,591,136	53,731,352	27,833,184	19,530,129	6,167,891	4,391,787
Alabama	821	1,693	776	594,009	621,815	425,830	19,985	22	----------	259,019	40,876	1,201	2	----------
Arizona	1,534	616	237	455,478	131,431	60,314	90,355	48,570	50,160	137,371	80,637	32,247	11,116	----------
Arkansas	-----	-----	-----	----------	----------	----------	73	4	----------	----------	----------	1	----------	----------
California	19,098	22,362	18,540	16,778,919	15,632,045	12,899,775	8,713,260	5,648,714	3,377,591	43,140,726	21,635,102	14,440,316	5,882,193	1,245,047
Florida	19,822	24,529	13,114	12,424,199	13,351,983	6,025,668	3,891,588	2,552,542	10,133,815	9,720,998	5,997,897	4,887,839	273,295	3,146,740
Georgia	165	440	132	11,804	3,412	3,355	643	----------	140	785	238	210	----------	----------
Louisiana	1,291	3,974	935	381,794	273,387	130,738	430,307	141,116	28,400	82,500	37,458	153,619	1,285	----------
Mississippi	514	983	404	181,684	68,515	65,477	49,089	3,696	774	73,708	31,419	3,779	----------	----------
New Mexico	-----	-----	-----	----------	----------	----------	15	----------	----------	----------	----------	12	----------	----------
North Carolina	-----	-----	-----	----------	----------	----------	108	----------	----------	----------	----------	21	----------	----------
Oregon	-----	-----	-----	----------	----------	----------	----------	1	----------	----------	----------	----------	----------	----------
South Carolina	-----	-----	-----	----------	----------	----------	161	----------	----------	----------	----------	177	----------	----------
Tennessee	-----	-----	-----	----------	----------	----------	79	----------	----------	----------	----------	1	----------	----------
Texas	3,313	3,468	427	1,130,427	254,214	55,901	909,791	855	256	316,245	9,557	10,694	----------	----------
Virginia	-----	-----	-----	----------	----------	----------	38	----------	----------	----------	----------	12	----------	----------
Washington	-----	-----	-----	----------	----------	----------	----------	2	----------	----------	----------	----------	----------	----------

[1] Kind of boxes not specified.
[2] Farms reporting oranges other than tangerines or mandarins. Tangerine trees of bearing age were reported on 809 farms.
[3] Trees of bearing age.
[4] Does not include production for Louisiana which was given in number of fruits and amounted to 2,208,750 oranges.

Table 19.—TANGERINES AND MANDARINS[1]—FARMS REPORTING AND NUMBER OF TREES, 1945 AND 1940; AND QUANTITY HARVESTED AND VALUE, 1944 AND 1939; BY STATES

STATE	FARMS REPORTING[2]		NUMBER OF TREES (ALL AGES)		QUANTITY HARVESTED[3] (TONS)		VALUE (DOLLARS)			
	1945	1940	1945	1940	1944	1939	1944	1939	Average per ton 1944	Average per ton 1939
United States	7,394	10,112	1,172,603	1,303,546	135,954	105,176	6,999,182	2,237,960	51.48	21.28
Florida	6,295	8,726	1,114,872	1,234,040	133,443	102,871	6,834,905	2,190,610	51.22	21.29
Louisiana	629	423	30,743	46,943	1,102	861	87,058	14,526	79.00	16.87
Texas	470	963	26,988	22,563	1,409	1,444	77,219	32,824	54.80	22.73

[1] For the States for which a separate inquiry was carried on the Farm and Ranch Schedule.
[2] Farms reporting trees on census date and/or production for previous crop year.
[3] For 1944, the production is for 1943-1944 season (from the bloom of 1943). For 1939, the production is for 1939-1940 season (from the bloom of 1939).

Table 20.—GRAPEFRUIT—FARMS REPORTING AND NUMBER OF TREES, 1945, 1940, AND 1935; QUANTITY HARVESTED, 1944, 1939, AND 1934; AND VALUE, 1944 AND 1939; BY STATES

STATE	Farms reporting[1]			Number of trees (all ages)					Quantity harvested[2]			Value (dollars)			
	1945	1940	1935	1945	1940	1935	Percent increase or decrease (-) 1940-1945	Percent increase or decrease (-) 1935-1940	1944 (tons)	1939 (tons)	1934 (field boxes)	1944	1939	Average per ton 1944	Average per ton 1939
United States	28,323	26,768	28,150	10,635,582	10,974,035	13,161,101	-3.1	-16.6	1,546,944	1,235,673	19,495,340	61,486,853	14,304,130	39.75	11.58
Alabama	(***)	3	30	(***)	4	113	(***)	-96.5	(***)	(3)	41	(***)	2	(***)	-----
Arizona	2,736	1,551	1,702	922,748	809,904	1,028,510	13.9	-21.3	109,826	59,750	1,658,100	4,599,067	818,984	41.88	13.71
California	6,930	6,904	4,862	1,106,032	1,185,746	1,412,157	-6.7	-16.0	100,263	81,899	2,730,362	5,874,131	1,380,551	58.59	16.86
Florida	12,066	13,535	14,972	5,199,927	5,359,862	5,422,566	-3.0	-1.2	889,670	592,685	11,227,282	35,018,569	8,224,888	39.36	13.88
Georgia	(***)	10	81	(***)	38	629	(***)	-94.0	(***)	(3)	192	(***)	1	(***)	-----
Louisiana	151	128	164	945	2,631	1,559	-64.1	68.8	5	66	371	240	1,421	48.00	21.53
Mississippi	(***)	14	40	(***)	128	402	(***)	-68.2	(***)	3	88	(***)	117	(***)	39.00
South Carolina	(***)	2	3	(***)	2	10	(***)	-80.0	(***)	(3)	4	(***)	(4)	(***)	-----
Texas	4,440	4,621	6,296	3,405,930	3,615,720	5,295,155	-5.8	-31.7	447,180	501,270	3,878,920	15,994,846	3,878,166	35.77	7.74

***Not available; separate inquiry not carried on schedule for all States. See text.
[1]Farms reporting trees on census date and/or production for previous crop year.
[2]For 1944, the production is for 1943-1944 season (from the bloom of 1943). For 1939, the production is for 1939-1940 season (from the bloom of 1939) for all citrus-producing States, except Arizona and California for which the production is for the 1938-1939 season (from the bloom of 1938). For 1934, the production is for that year.
[3]Less than 1 ton.
[4]Less than 1 dollar.

Table 21.—GRAPEFRUIT—FARMS REPORTING, 1910 TO 1930; NUMBER OF TREES, 1890 TO 1930; AND QUANTITY HARVESTED, 1889 TO 1929; BY STATES

STATE	Farms reporting				Number of trees (all ages)						Quantity harvested (1899 to 1929, boxes;[1] 1889, barrels)				
	1930	1925	1920[2]	1910[2]	1930	1925	1920	1910	1900[3]	1890	1929	1919	1909	1899	1889
United States	20,598	21,865	11,431	6,172	9,236,653	5,026,305	3,073,477	1,350,637	202,723	16,146	8,722,429	3,656,437	1,189,250	30,790	10,080
Alabama	8	383	113	66	46	4,901	1,924	704	282	------	8	339	290	------	------
Arizona	1,185	439	121	12	672,322	53,556	31,587	3,005	2,799	------	364,182	28,999	820	633	------
California	4,383	5,364	4,249	932	1,114,057	555,876	313,009	69,013	80,918	1,743	1,387,929	465,085	122,515	17,851	------
Florida	11,160	12,289	6,636	4,670	4,534,029	3,921,819	2,644,817	1,256,262	117,336	14,403	5,971,989	3,158,431	1,061,537	12,306	10,080
Georgia	6	247	------	203	19	1,855	------	880	------	------	1	------	361	------	------
Kentucky	------	------	------	18	------	------	------	99	------	------	------	------	1	------	------
Louisiana	40	489	75	41	2,347	9,951	1,132	4,290	1,279	------	710	352	1,781	------	------
Mississippi	23	120	60	90	481	3,075	1,515	2,979	------	------	59	381	1,368	------	------
South Carolina	2	------	------	16	3	------	------	51	------	------	------	------	88	------	------
Texas	3,791	2,514	177	116	2,913,349	475,270	79,493	13,312	109	------	997,551	2,850	488	------	------
Virginia	------	------	------	8	------	------	------	42	------	------	------	------	1	------	------

[1]Kind of boxes not specified.
[2]Farms reporting trees of bearing age.
[3]Trees of bearing age.

Table 22.—LEMONS—FARMS REPORTING AND NUMBER OF TREES, 1945 AND 1940; AND QUANTITY HARVESTED AND VALUE, 1944 AND 1939; BY STATES

STATE	Farms reporting[1]		Number of trees (all ages)			Quantity harvested[2] (tons)		Value (dollars)			
	1945	1940	1945	1940	Percent increase or decrease (-) 1940-1945	1944	1939	1944	1939	Average per ton 1944	Average per ton 1939
United States	(***)	13,717	(***)	5,448,927	(***)	(***)	402,609	(***)	15,472,050	(***)	38.43
Specified States	14,089	11,082	6,018,963	5,334,751	12.8	469,429	400,497	38,733,636	15,408,911	82.51	38.47
Alabama	(***)	2	(***)	5	(***)	(***)	(3)	(***)	2	(***)	------
Arizona	1,688	796	43,980	28,106	56.5	2,394	520	150,822	17,172	63.00	33.02
California	12,401	10,286	5,974,983	5,306,645	12.6	467,035	399,977	38,582,814	15,391,739	82.61	38.48
Florida	(***)	1,639	(***)	68,088	(***)	(***)	977	(***)	28,956	(***)	29.64
Georgia	(***)	4	(***)	7	(***)	(***)	------	(***)	------	(***)	------
Louisiana	(***)	96	(***)	634	(***)	(***)	2	(***)	125	(***)	62.50
Mississippi	(***)	3	(***)	4	(***)	(***)	(3)	(***)	2	(***)	------
Nevada	(***)	1	(***)	2	(***)	(***)	------	(***)	------	(***)	------
Texas	(***)	890	(***)	45,436	(***)	(***)	1,133	(***)	34,054	(***)	30.06

***Not available; separate inquiry not carried on schedule for all States. See text.
[1]Farms reporting trees on census date and/or production for previous crop year.
[2]For 1944, the production is for 1943-1944 season (from the bloom of 1943). For 1939, the production is for 1939-1940 season (from the bloom of 1939) for all citrus-producing States, except Arizona and California for which the production is for the 1938-1939 season (from the bloom of 1938).
[3]Less than 1 ton.

Table 23.—LIMES—FARMS REPORTING AND NUMBER OF TREES, 1945 AND 1940; AND QUANTITY HARVESTED AND VALUE, 1944 AND 1939; BY STATES

STATE	Farms reporting[1]		Number of trees (all ages)			Quantity harvested[2] (pounds)		Value (dollars)			
	1945	1940	1945	1940	Percent increase or decrease (-) 1940-1945	1944	1939	1944	1939	Average per pound 1944	Average per pound 1939
United States	(***)	2,551	(***)	474,142	(***)	(***)	6,994,166	(***)	223,962	(***)	0.032
Specified States	1,073	1,618	321,102	412,617	-22.2	8,578,189	5,822,302	557,798	189,008	0.065	0.032
Arizona	(***)	78	(***)	2,536	(***)	(***)	19,120	(***)	939	(***)	0.049
California	(***)	780	(***)	55,584	(***)	(***)	1,095,277	(***)	32,856	(***)	0.030
Florida	1,073	1,618	321,102	412,617	-22.2	8,578,189	5,822,302	557,798	189,008	0.065	0.032
Georgia	(***)	4	(***)	4	(***)	(***)	462	(***)	18	(***)	0.039
Louisiana	(***)	1	(***)	1	(***)	(***)	------	(***)	------	(***)	------
Texas	(***)	70	(***)	3,400	(***)	(***)	57,005	(***)	1,141	(***)	0.020

***Not available; separate inquiry not carried on schedule for all States. See text.
[1]Farms reporting trees on census date and/or production for previous crop year.
[2]For 1944, the production is for 1943-1944 season (from the bloom of 1943). For 1939, the production is for 1939-1940 season (from the bloom of 1939) for all citrus-producing States, except Arizona and California for which the production is for the 1938-1939 season (from the bloom of 1938).

Table 24.—HORTICULTURAL SPECIALTIES—FARMS REPORTING AND VALUE OF SALES, BY DIVISIONS AND STATES: 1944, 1939, AND 1929

REGION, DIVISION, AND STATE	FARMS REPORTING						VALUE OF SALES (DOLLARS)											
	1944[1]	1939[1]	1929	Percent of all farms			1944[1]	1939[1]	1929	Percent increase or decrease (-)		Rank			Average per farm reporting		
				1944	1939	1929				1939-1944	1929-1939	1944	1939	1929	1944	1939	1929
United States	34,690	32,136	29,946	0.6	0.5	0.5	261,258,953	129,575,143	145,702,566	78.5	-11.1	---	---	---	6,866	4,052	4,866
The North	17,934	19,245	17,903	0.7	0.7	0.7	157,641,125	88,505,889	101,295,457	55.5	-12.6	1	1	1	7,675	4,599	5,658
The South	9,856	7,482	7,402	0.3	0.2	0.2	38,392,860	21,549,703	21,492,138	79.8	-0.7	3	2	3	3,895	2,853	2,904
The West	6,900	5,409	4,641	1.4	1.1	0.9	55,224,968	19,719,551	22,816,941	180.1	-14.0	2	3	2	8,004	3,646	4,938
GEOGRAPHIC DIVISIONS:																		
New England	2,364	2,637	2,243	1.6	2.0	1.8	18,201,180	12,855,455	17,899,044	41.6	-28.2	5	4	4	7,699	4,875	7,980
Middle Atlantic	5,859	6,416	6,255	1.7	1.8	1.7	49,781,834	31,849,832	38,305,589	56.3	-16.9	2	2	1	8,497	4,963	6,124
East North Central	7,076	7,766	6,540	0.7	0.8	0.7	52,344,613	32,558,956	32,867,487	60.8	-0.9	1	1	2	7,397	4,193	5,026
West North Central	2,635	2,424	2,865	0.3	0.2	0.3	17,313,498	11,241,646	12,221,367	54.0	-8.0	6	6	5	6,571	4,638	4,266
South Atlantic	5,270	4,089	3,801	0.5	0.4	0.4	25,386,270	12,328,672	11,784,164	89.7	4.6	4	5	6	4,438	3,015	3,100
East South Central	2,204	1,352	1,503	0.2	0.1	0.1	5,475,939	3,660,596	2,953,045	49.6	24.0	9	9	9	2,485	2,708	1,965
West South Central	2,382	2,041	2,088	0.3	0.2	0.2	9,550,651	5,360,435	6,754,929	77.8	-20.6	8	7	7	4,001	2,626	3,220
Mountain	2,449	1,265	993	1.2	0.5	0.4	10,242,796	3,710,792	3,497,014	176.0	6.1	7	8	8	4,182	2,933	3,522
Pacific	4,451	4,144	3,648	1.6	1.5	1.4	44,982,172	18,008,759	19,419,927	181.0	-17.6	3	3	3	10,106	3,863	5,323
NEW ENGLAND:																		
Maine	275	316	256	0.7	0.8	0.7	1,300,190	901,264	849,796	44.3	6.1	30	28	29	4,728	2,852	3,320
New Hampshire	183	178	161	1.0	1.1	1.1	1,255,013	558,534	390,106	124.7	43.2	31	34	37	6,858	3,138	2,423
Vermont	95	96	94	0.4	0.4	0.4	304,163	299,074	339,472	1.7	-11.9	46	43	39	3,202	3,115	3,611
Massachusetts	1,193	1,244	1,190	3.2	3.9	4.6	8,728,693	6,721,720	10,179,852	29.9	-34.0	9	7	6	7,317	5,403	8,554
Rhode Island	150	183	113	4.2	6.1	3.4	1,229,171	653,100	1,344,692	88.2	-51.4	32	31	23	8,194	3,569	11,900
Connecticut	468	620	429	2.1	2.9	2.5	5,385,950	3,721,763	4,795,126	44.7	-22.4	14	11	9	11,504	6,003	11,177
MIDDLE ATLANTIC:																		
New York	2,262	2,731	2,463	1.5	1.8	1.5	20,729,540	13,356,509	15,328,296	55.4	-13.0	2	1	1	9,164	4,863	6,223
New Jersey	898	1,145	949	3.4	4.4	3.7	10,511,604	7,352,784	9,018,847	43.4	-18.7	6	6	7	11,706	6,404	9,504
Pennsylvania	2,699	2,542	2,843	1.6	1.5	1.6	18,540,690	11,180,539	13,958,446	65.8	-19.9	3	4	3	6,869	4,398	4,910
EAST NORTH CENTRAL:																		
Ohio	1,948	2,324	2,152	0.9	1.0	1.0	15,531,693	11,266,939	11,440,901	37.9	-1.5	5	5	4	7,975	4,848	5,356
Indiana	1,055	1,176	972	0.6	0.6	0.5	6,123,735	4,116,655	3,848,843	48.7	7.0	11	9	12	5,804	3,502	3,960
Illinois	1,461	1,545	1,249	0.7	0.8	0.6	17,025,155	9,405,622	10,604,116	81.0	-11.3	4	5	5	11,653	5,718	8,490
Michigan	1,781	1,810	1,551	1.0	1.0	0.9	9,817,600	5,004,863	4,852,393	96.2	3.1	7	8	8	5,512	2,765	3,129
Wisconsin	851	811	636	0.5	0.4	0.3	3,846,427	2,762,877	2,121,234	39.2	30.2	18	14	19	4,629	3,407	3,335
WEST NORTH CENTRAL:																		
Minnesota	548	586	452	0.3	0.3	0.2	3,743,932	2,685,693	3,170,993	39.4	-15.3	19	15	14	6,832	4,568	7,015
Iowa	519	458	676	0.3	0.2	0.3	4,984,997	3,445,873	3,157,629	44.7	9.1	16	12	15	9,605	7,524	4,671
Missouri	713	611	710	0.3	0.2	0.3	5,020,116	2,413,424	2,795,304	108.0	-13.7	15	17	16	7,041	3,950	3,937
North Dakota	87	38	101	0.1	0.1	0.1	355,066	157,708	180,416	112.5	-12.6	45	45	45	3,851	4,150	1,786
South Dakota	76	54	82	0.1	0.1	0.1	365,841	398,210	300,344	-7.7	31.9	44	37	42	4,814	7,337	3,663
Nebraska	225	222	294	0.2	0.2	0.2	1,101,154	854,952	1,077,572	28.8	-20.7	34	30	25	4,935	3,851	3,665
Kansas	469	453	550	0.3	0.3	0.3	1,762,392	1,287,806	1,539,109	36.9	-16.3	27	24	21	3,758	2,843	2,798
SOUTH ATLANTIC:																		
Delaware	133	123	115	1.4	1.4	1.2	908,347	583,118	557,060	55.8	4.7	35	32	35	6,830	4,741	4,844
Maryland	440	459	576	1.1	1.1	1.3	2,992,720	2,131,739	2,281,815	40.4	-6.6	22	19	18	6,802	4,644	3,961
District of Columbia	15	26	26	37.5	40.0	25.0	204,875	220,857	622,429	-7.2	-64.5	48	44	32	13,658	8,494	23,940
Virginia	898	862	435	0.5	0.4	0.3	3,315,197	2,108,123	1,385,320	57.3	52.2	20	20	22	3,692	2,184	3,185
West Virginia	435	188	149	0.4	0.2	0.2	651,810	552,875	327,091	15.8	72.1	38	33	40	1,498	2,994	2,195
North Carolina	960	492	522	0.3	0.2	0.2	1,950,571	1,137,472	958,794	71.5	18.6	25	26	27	2,032	2,312	1,837
South Carolina	618	184	253	0.4	0.1	0.2	758,764	305,305	305,332	148.5	(2)	37	42	41	1,228	1,659	1,207
Georgia	715	470	608	0.3	0.2	0.2	3,000,396	1,345,166	1,244,588	123.4	7.9	21	22	24	4,196	2,858	2,047
Florida	1,056	1,485	1,117	1.7	2.4	1.9	9,805,590	3,936,017	4,101,735	144.0	-4.0	8	10	11	9,094	2,651	3,672
EAST SOUTH CENTRAL:																		
Kentucky	337	288	254	0.1	0.1	0.1	1,585,478	1,118,581	591,050	41.7	89.3	28	27	35	4,705	3,884	2,327
Tennessee	770	625	477	0.3	0.3	0.2	1,832,818	1,279,471	952,180	43.2	34.4	26	25	28	2,380	2,047	1,996
Alabama	720	229	461	0.3	0.1	0.2	1,459,358	860,994	783,445	69.5	9.9	29	29	30	2,027	3,760	1,699
Mississippi	377	210	311	0.1	0.1	0.1	598,285	401,550	626,370	49.0	-35.9	39	36	31	1,587	1,912	2,014
WEST SOUTH CENTRAL:																		
Arkansas	464	275	359	0.2	0.1	0.1	786,647	362,590	546,367	117.0	-33.6	36	39	36	1,895	1,319	1,522
Louisiana	317	246	308	0.2	0.2	0.2	577,298	413,820	585,352	39.5	-29.1	40	35	34	1,821	1,682	1,894
Oklahoma	380	269	330	0.2	0.1	0.2	2,256,118	1,299,392	969,820	73.6	34.0	24	23	26	5,935	4,830	2,938
Texas	1,221	1,251	1,101	0.3	0.3	0.2	5,911,588	3,284,633	4,655,590	80.0	-29.4	13	13	10	4,842	2,626	4,229
MOUNTAIN:																		
Montana	107	107	64	0.3	0.3	0.1	529,353	351,982	155,838	50.4	125.9	41	40	46	4,947	3,290	2,435
Idaho	1,052	326	129	2.5	0.7	0.3	2,796,726	350,451	289,225	698.0	21.2	23	41	43	2,658	1,075	2,242
Wyoming	178	59	28	1.4	0.4	0.2	367,331	65,990	58,429	456.6	12.9	43	48	48	2,064	1,118	2,087
Colorado	717	540	494	1.5	1.0	0.8	4,584,218	2,307,260	2,300,673	98.7	0.3	17	18	17	6,394	4,273	4,657
New Mexico	99	43	38	0.3	0.1	0.1	245,798	96,055	102,266	155.9	-6.1	47	47	47	2,483	2,234	2,691
Arizona	78	58	114	0.6	0.3	0.8	421,502	130,327	375,647	223.4	-65.3	42	46	38	5,404	2,247	3,295
Utah	202	117	117	0.8	0.5	0.4	1,188,441	374,008	199,296	217.8	87.7	33	38	44	5,883	3,197	1,703
Nevada	16	15	9	0.5	0.4	0.3	109,427	34,689	15,640	215.4	121.9	49	49	49	6,839	2,313	1,738
PACIFIC:																		
Washington	1,188	1,119	947	1.5	1.4	1.3	6,708,480	2,670,919	3,306,486	151.2	-19.2	10	16	13	5,744	2,387	3,492
Oregon	1,414	923	735	2.2	1.5	1.3	5,972,879	2,068,567	2,077,108	188.8	-0.4	12	21	20	4,224	2,241	2,826
California	1,869	2,102	1,966	1.3	1.6	1.4	32,300,813	11,269,353	14,036,353	186.6	-19.7	1	2	2	17,282	5,361	7,140

[1]For 1944, data for farms unclassified as to type are excluded from the totals for farms reporting and value; for 1939, data for farms unclassified as to type are included. See chapter X.

[2]0.05 percent or less.