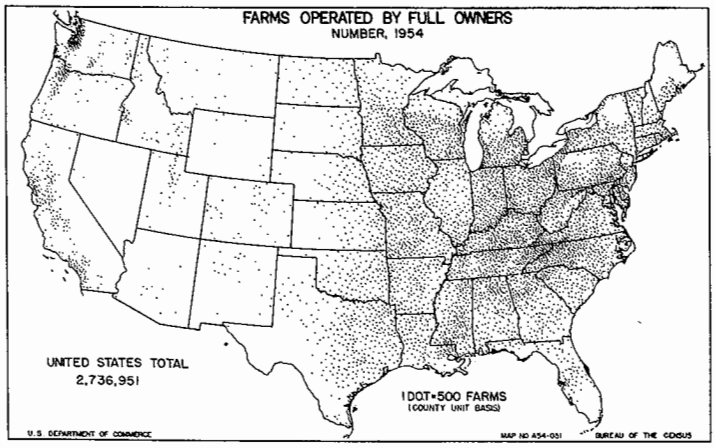
FARMS OPERATED BY FULL OWNERS
NUMBER, 1954
UNITED STATES TOTAL
2,736,951
1 DOT=500 FARMS
(COUNTY UNIT BASIS)
U.S. DEPARTMENT OF COMMERCE
MAP NO A54-051
BUREAU OF THE CENSUS

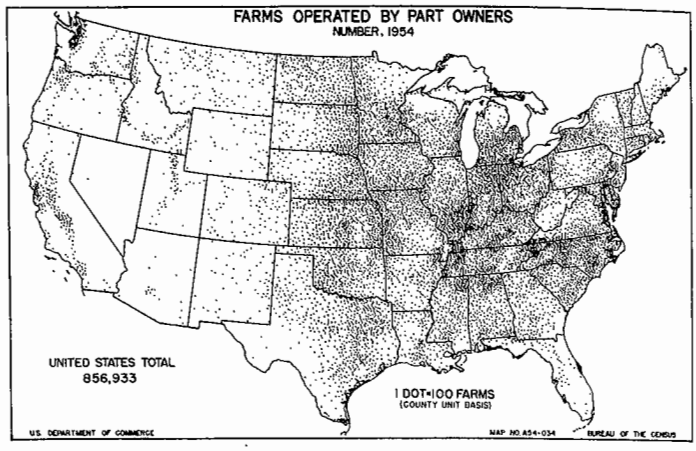
FARMS OPERATED BY PART OWNERS
NUMBER, 1954
UNITED STATES TOTAL
856,933
1 DOT=100 FARMS
(COUNTY UNIT BASIS)
U.S. DEPARTMENT OF COMMERCE
MAP NO A54-034
BUREAU OF THE CENSUS

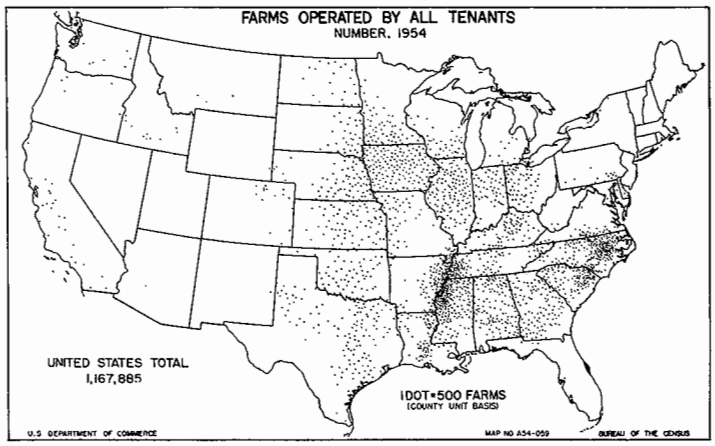
FARMS OPERATED BY ALL TENANTS
NUMBER, 1954
UNITED STATES TOTAL
1,167,885
1 DOT=500 FARMS
(COUNTY UNIT BASIS)
U.S. DEPARTMENT OF COMMERCE
MAP NO A54-059
BUREAU OF THE CENSUS

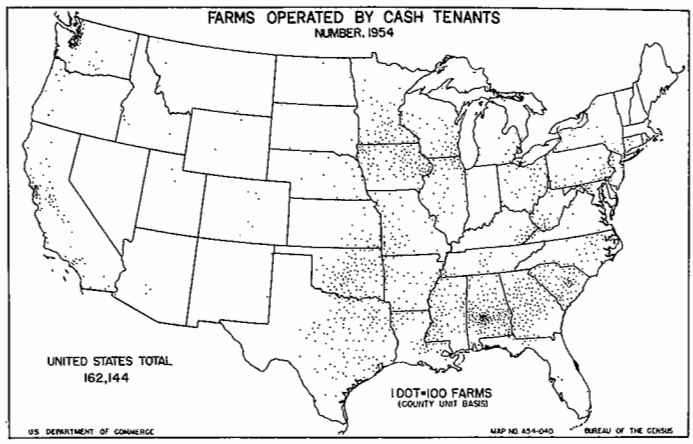
FARMS OPERATED BY CASH TENANTS
NUMBER, 1954
UNITED STATES TOTAL
162,144
1 DOT=100 FARMS
(COUNTY UNIT BASIS)
U.S. DEPARTMENT OF COMMERCE
MAP NO A54-040
BUREAU OF THE CENSUS

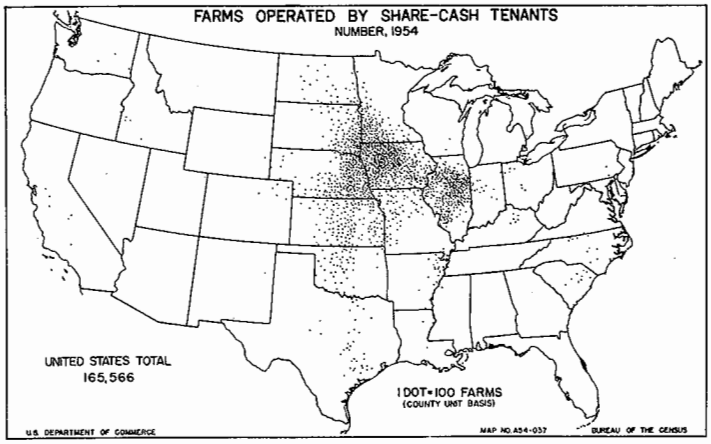
FARMS OPERATED BY SHARE-CASH TENANTS
NUMBER, 1954
UNITED STATES TOTAL
165,566
1 DOT=100 FARMS
(COUNTY UNIT BASIS)
U.S. DEPARTMENT OF COMMERCE
MAP NO A54-037
BUREAU OF THE CENSUS

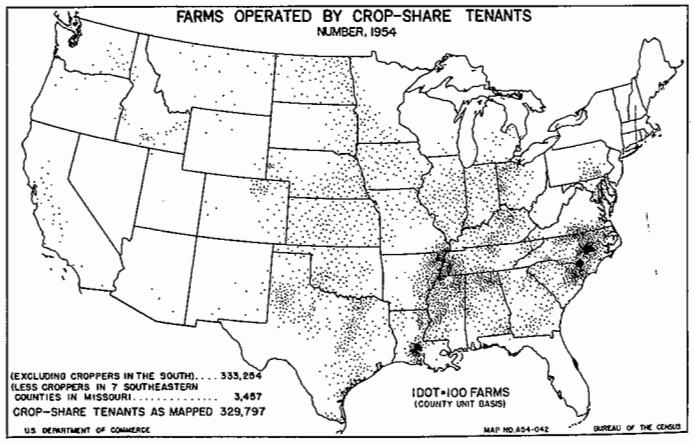
FARMS OPERATED BY CROP-SHARE TENANTS
NUMBER, 1954
(EXCLUDING CROPPERS IN THE SOUTH).... 333,284
(LESS CROPPERS IN 7 SOUTHEASTERN
COUNTIES IN MISSOURI..... 3,457
CROP-SHARE TENANTS AS MAPPED 329,797
1 DOT=100 FARMS
(COUNTY UNIT BASIS)
U.S. DEPARTMENT OF COMMERCE
MAP NO A54-042
BUREAU OF THE CENSUS

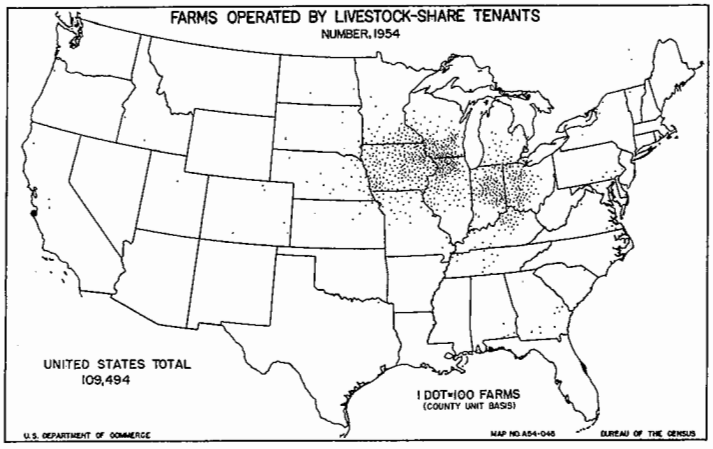
FARMS OPERATED BY LIVESTOCK-SHARE TENANTS
NUMBER, 1954
UNITED STATES TOTAL
109,494
1 DOT=100 FARMS
(COUNTY UNIT BASIS)
U.S. DEPARTMENT OF COMMERCE
MAP NO A54-046
BUREAU OF THE CENSUS

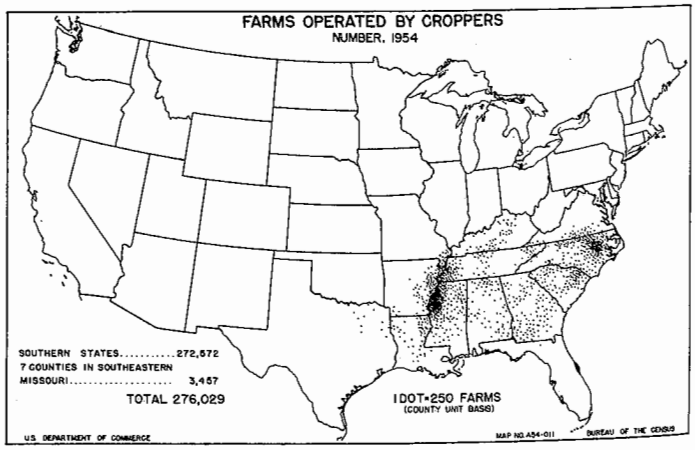
FARMS OPERATED BY CROPPERS
NUMBER, 1954
SOUTHERN STATES.....272,572
7 COUNTIES IN SOUTHEASTERN
MISSOURI..... 3,457
TOTAL 276,029
1 DOT=250 FARMS
(COUNTY UNIT BASIS)
U.S. DEPARTMENT OF COMMERCE
MAP NO A54-011
BUREAU OF THE CENSUS