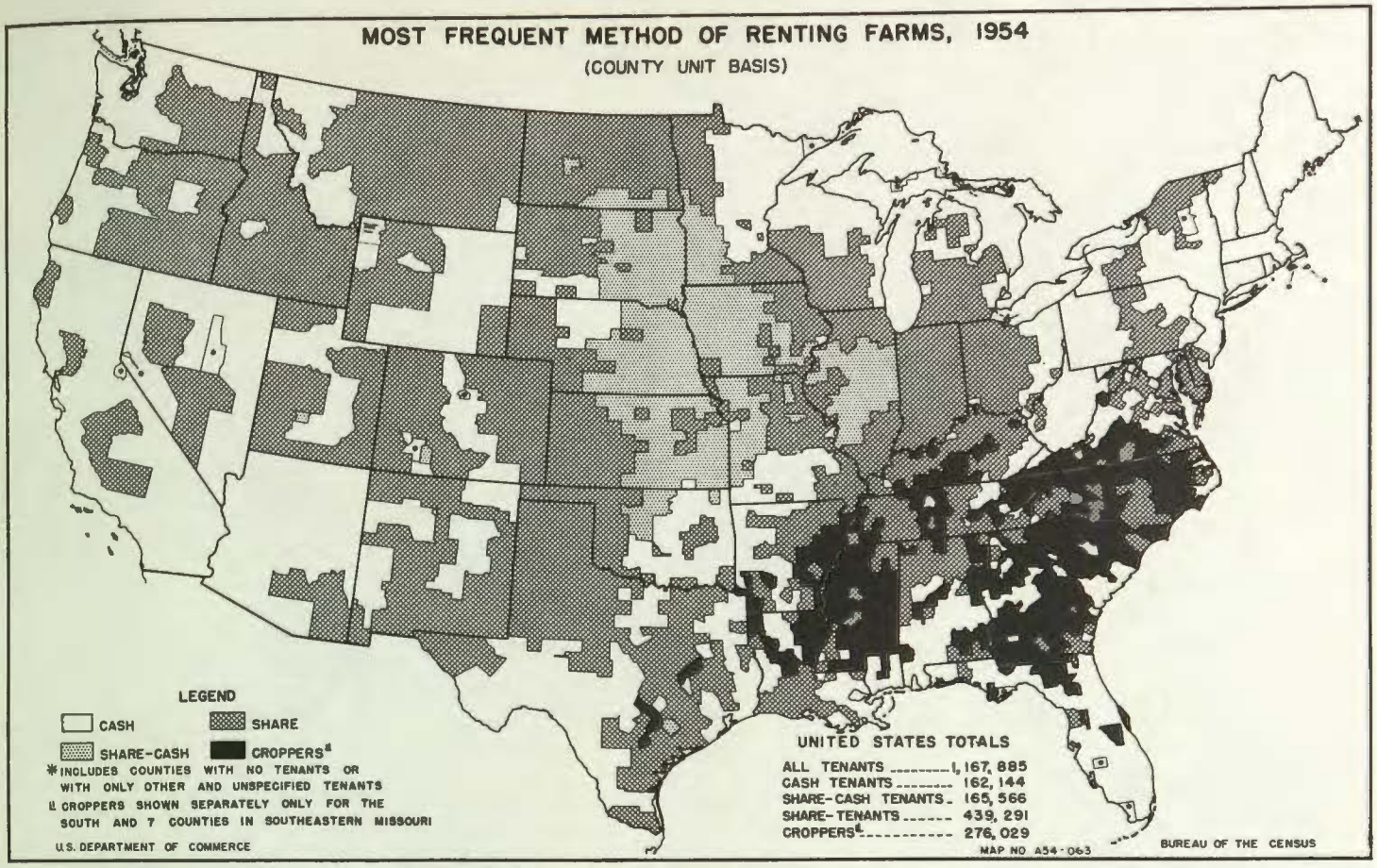
MOST FREQUENT METHOD OF RENTING FARMS, 1954
(COUNTY UNIT BASIS)
LEGEND
CASH
SHARE
SHARE-CASH
CROPPERS‡
*INCLUDES COUNTIES WITH NO TENANTS OR WITH ONLY OTHER AND UNSPECIFIED TENANTS
‡ CROPPERS SHOWN SEPARATELY ONLY FOR THE SOUTH AND 7 COUNTIES IN SOUTHEASTERN MISSOURI
UNITED STATES TOTALS
ALL TENANTS 1,167,885
CASH TENANTS 162,144
SHARE-CASH TENANTS 165,566
SHARE-TENANTS 439,291
CROPPERS‡ 276,029
U.S. DEPARTMENT OF COMMERCE
MAP NO A54-063
BUREAU OF THE CENSUS

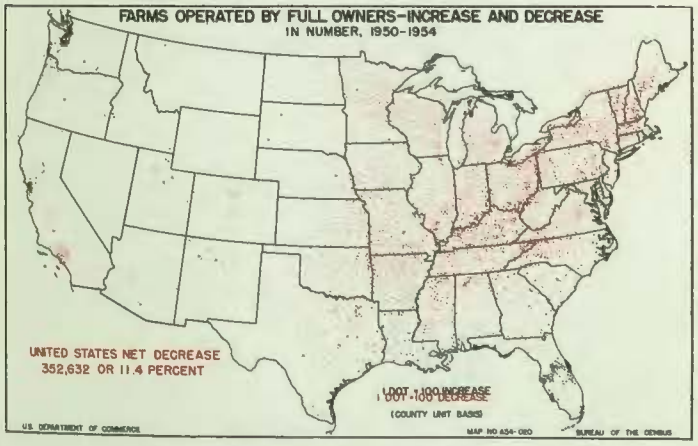
FARMS OPERATED BY FULL OWNERS—INCREASE AND DECREASE
IN NUMBER, 1950-1954
UNITED STATES NET DECREASE
352,632 OR 11.4 PERCENT
1 DOT = 100 INCREASE
1 DOT = 100 DECREASE
(COUNTY UNIT BASIS)
U.S. DEPARTMENT OF COMMERCE
MAP NO A54-060
BUREAU OF THE CENSUS

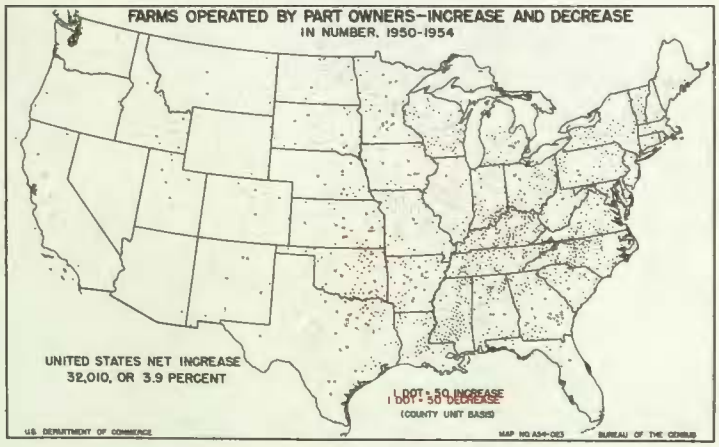
FARMS OPERATED BY PART OWNERS—INCREASE AND DECREASE
IN NUMBER, 1950-1954
UNITED STATES NET INCREASE
32,010, OR 3.9 PERCENT
1 DOT = 50 INCREASE
1 DOT = 50 DECREASE
(COUNTY UNIT BASIS)
U.S. DEPARTMENT OF COMMERCE
MAP NO A54-063
BUREAU OF THE CENSUS

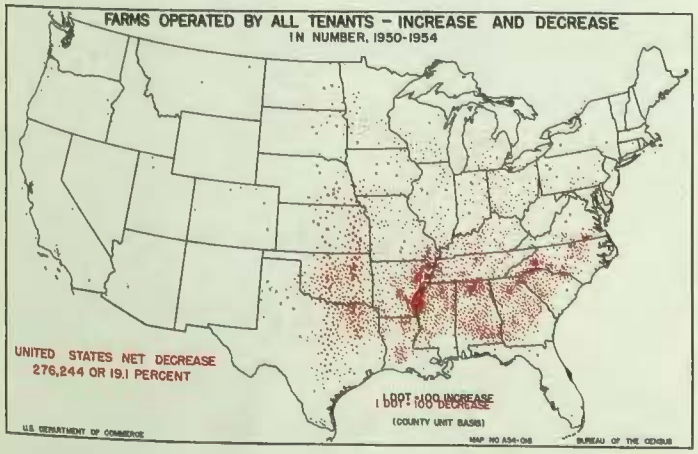
FARMS OPERATED BY ALL TENANTS - INCREASE AND DECREASE
IN NUMBER, 1950-1954
UNITED STATES NET DECREASE
276,244 OR 19.1 PERCENT
1 DOT = 100 INCREASE
1 DOT = 100 DECREASE
(COUNTY UNIT BASIS)
U.S. DEPARTMENT OF COMMERCE
MAP NO A54-066
BUREAU OF THE CENSUS

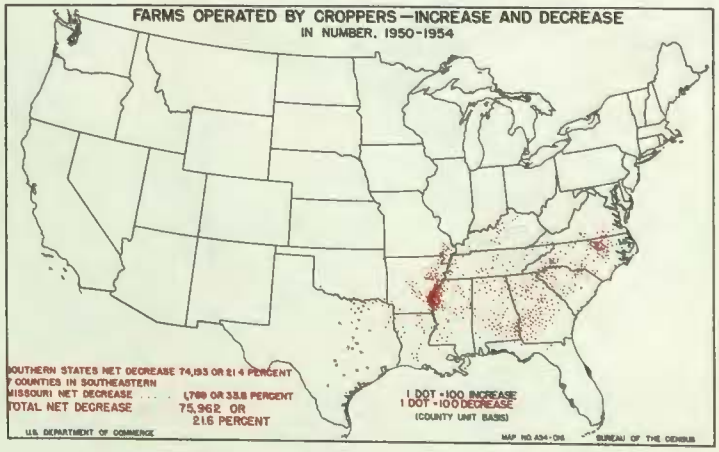
FARMS OPERATED BY CROPPERS—INCREASE AND DECREASE
IN NUMBER, 1950-1954
SOUTHERN STATES NET DECREASE 74,193 OR 21.4 PERCENT
7 COUNTIES IN SOUTHEASTERN MISSOURI NET DECREASE 1,769 OR 33.8 PERCENT
TOTAL NET DECREASE 75,962 OR 21.6 PERCENT
1 DOT = 100 INCREASE
1 DOT = 100 DECREASE
(COUNTY UNIT BASIS)
U.S. DEPARTMENT OF COMMERCE
MAP NO A54-016
BUREAU OF THE CENSUS