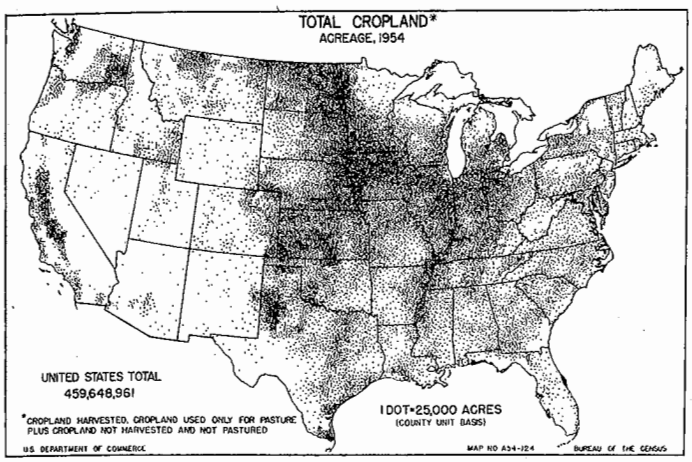
TOTAL CROPLAND*
ACREAGE, 1954
UNITED STATES TOTAL
459,648,961
*CROPLAND HARVESTED, CROPLAND USED ONLY FOR PASTURE PLUS CROPLAND NOT HARVESTED AND NOT PASTURED
1 DOT=25,000 ACRES
(COUNTY UNIT BASIS)
U.S. DEPARTMENT OF COMMERCE
MAP NO A54-124
BUREAU OF THE CENSUS

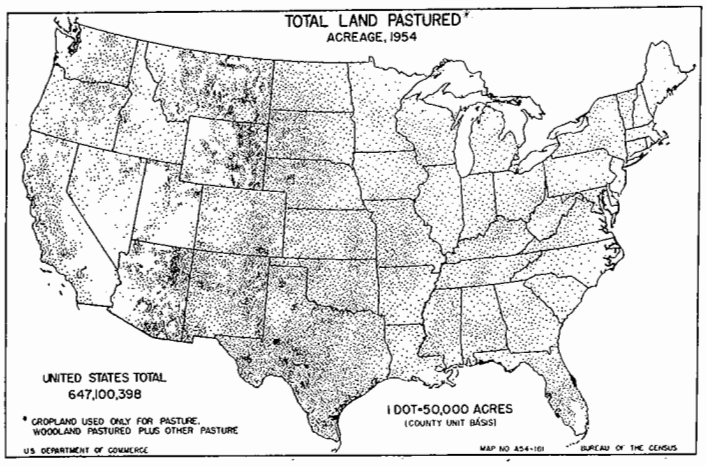
TOTAL LAND PASTURED*
ACREAGE, 1954
UNITED STATES TOTAL
647,100,398
* CROPLAND USED ONLY FOR PASTURE. WOODLAND PASTURED PLUS OTHER PASTURE
1 DOT=50,000 ACRES
(COUNTY UNIT BASIS)
U.S. DEPARTMENT OF COMMERCE
MAP NO A54-101
BUREAU OF THE CENSUS

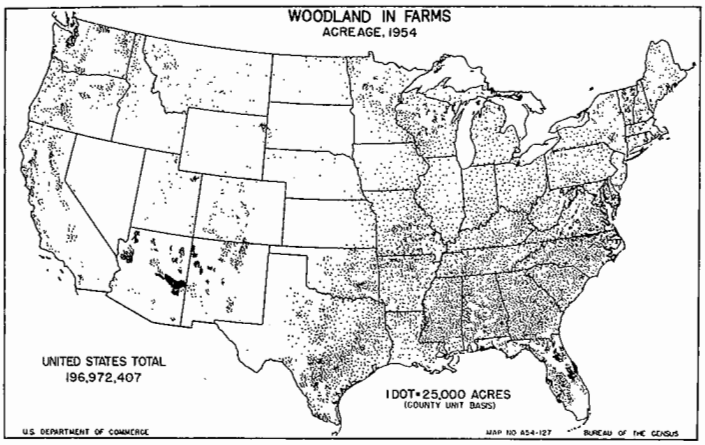
WOODLAND IN FARMS
ACREAGE, 1954
UNITED STATES TOTAL
196,972,407
1 DOT=25,000 ACRES
(COUNTY UNIT BASIS)
U.S. DEPARTMENT OF COMMERCE
MAP NO A54-127
BUREAU OF THE CENSUS

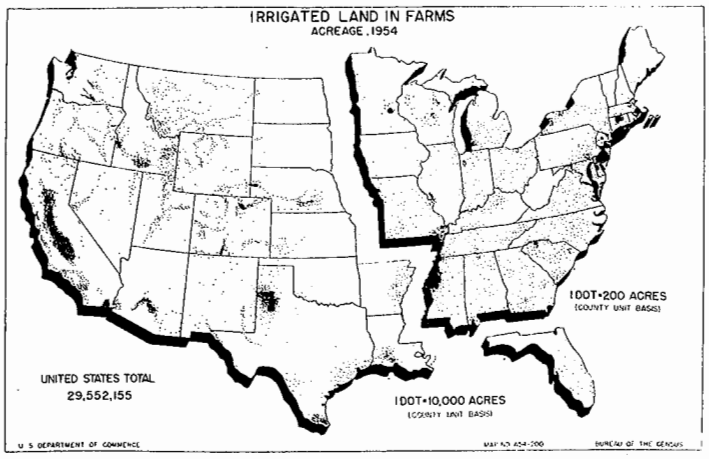
IRRIGATED LAND IN FARMS
ACREAGE, 1954
UNITED STATES TOTAL
29,552,155
1 DOT=200 ACRES
(COUNTY UNIT BASIS)
1 DOT=10,000 ACRES
(COUNTY UNIT BASIS)
U.S. DEPARTMENT OF COMMERCE
BUREAU OF THE CENSUS

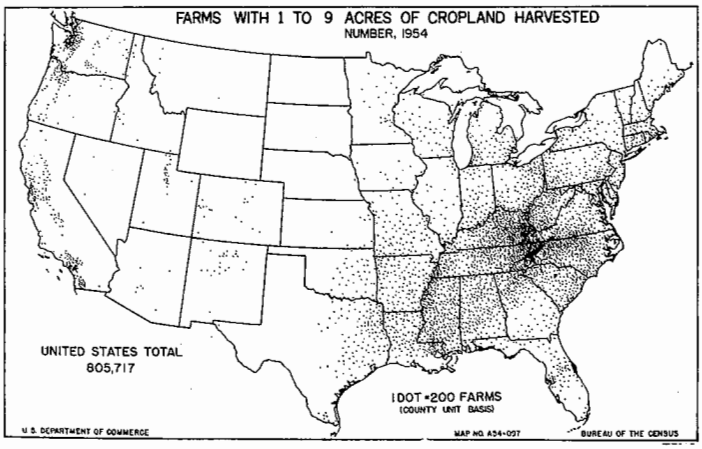
FARMS WITH 1 TO 9 ACRES OF CROPLAND HARVESTED
NUMBER, 1954
UNITED STATES TOTAL
805,717
1 DOT=200 FARMS
(COUNTY UNIT BASIS)
U.S. DEPARTMENT OF COMMERCE
MAP NO A54-097
BUREAU OF THE CENSUS

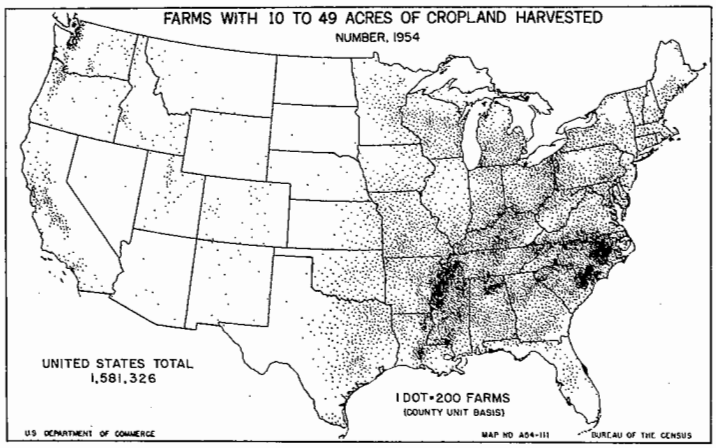
FARMS WITH 10 TO 49 ACRES OF CROPLAND HARVESTED
NUMBER, 1954
UNITED STATES TOTAL
1,581,326
1 DOT=200 FARMS
(COUNTY UNIT BASIS)
U.S. DEPARTMENT OF COMMERCE
MAP NO A54-111
BUREAU OF THE CENSUS

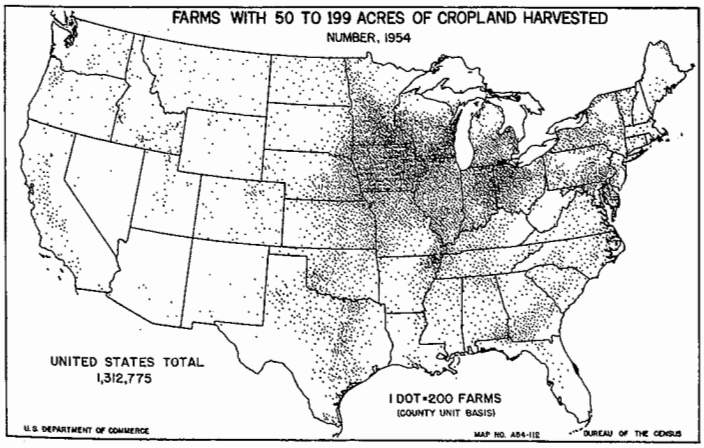
FARMS WITH 50 TO 199 ACRES OF CROPLAND HARVESTED
NUMBER, 1954
UNITED STATES TOTAL
1,312,775
1 DOT=200 FARMS
(COUNTY UNIT BASIS)
U.S. DEPARTMENT OF COMMERCE
MAP NO. A54-112
BUREAU OF THE CENSUS

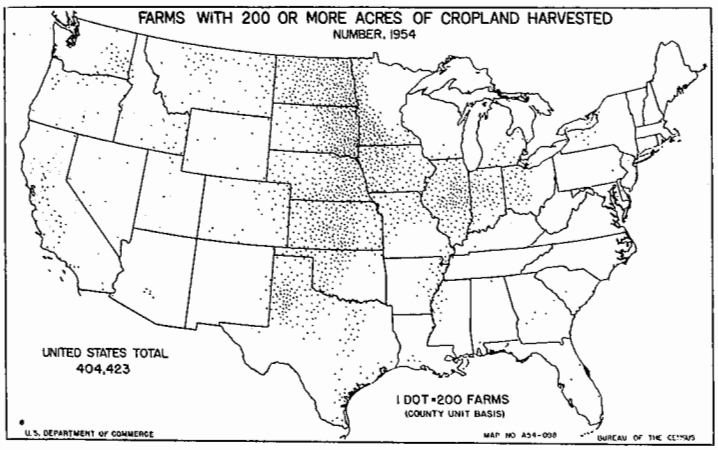
FARMS WITH 200 OR MORE ACRES OF CROPLAND HARVESTED
NUMBER, 1954
UNITED STATES TOTAL
404,423
1 DOT=200 FARMS
(COUNTY UNIT BASIS)
U.S. DEPARTMENT OF COMMERCE
MAP NO A54-098
BUREAU OF THE CENSUS