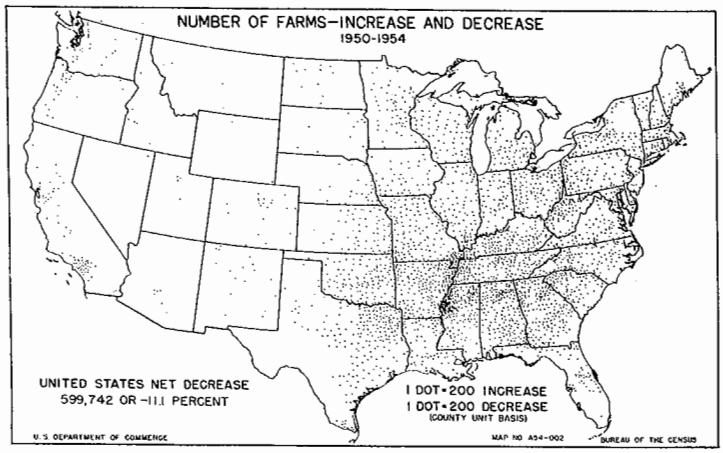
NUMBER OF FARMS—INCREASE AND DECREASE
1950-1954
UNITED STATES NET DECREASE
599,742 OR -11.1 PERCENT
1 DOT=200 INCREASE
1 DOT=200 DECREASE
(COUNTY UNIT BASIS)
U.S. DEPARTMENT OF COMMERCE
MAP NO A54-002
BUREAU OF THE CENSUS

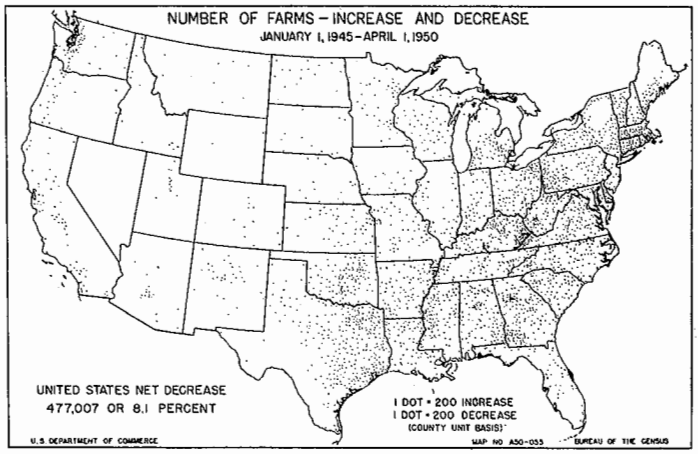
NUMBER OF FARMS - INCREASE AND DECREASE
JANUARY 1, 1945-APRIL 1, 1950
UNITED STATES NET DECREASE
477,007 OR 8.1 PERCENT
1 DOT = 200 INCREASE
1 DOT = 200 DECREASE
(COUNTY UNIT BASIS)
U.S. DEPARTMENT OF COMMERCE
MAP NO A50-033
BUREAU OF THE CENSUS

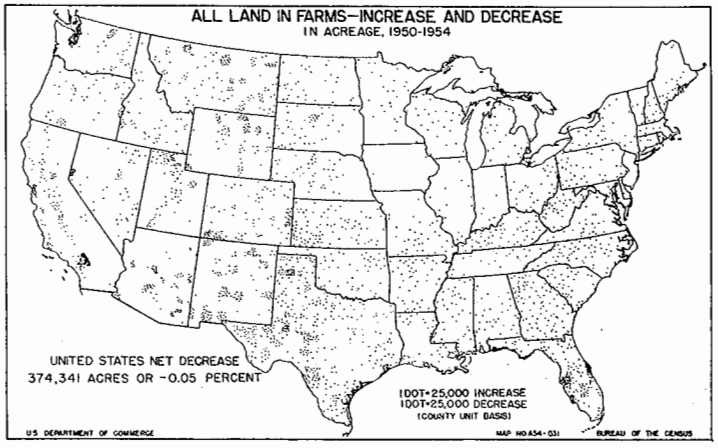
ALL LAND IN FARMS—INCREASE AND DECREASE
IN ACREAGE, 1950-1954
UNITED STATES NET DECREASE
374,341 ACRES OR -0.05 PERCENT
1DOT=25,000 INCREASE
1DOT=25,000 DECREASE
(COUNTY UNIT BASIS)
U.S. DEPARTMENT OF COMMERCE
MAP NO A54-031
BUREAU OF THE CENSUS

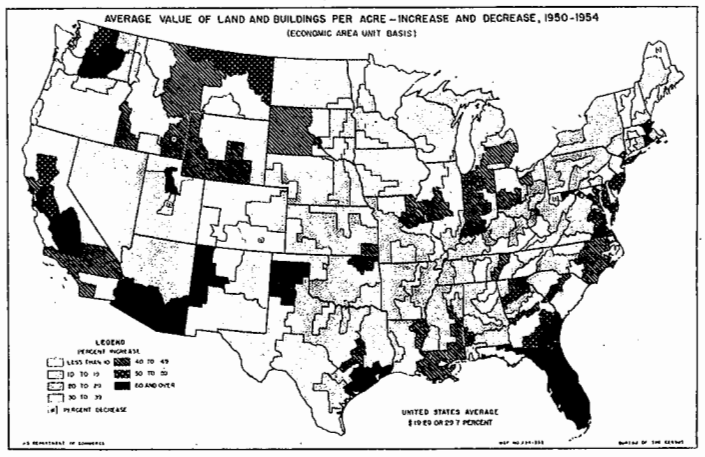
AVERAGE VALUE OF LAND AND BUILDINGS PER ACRE—INCREASE AND DECREASE, 1950-1954
(ECONOMIC AREA UNIT BASIS)
LEGEND
PERCENT INCREASE
LESS THAN 10
10 TO 19
20 TO 29
30 TO 39
40 TO 49
50 TO 59
60 AND OVER
PERCENT DECREASE
UNITED STATES AVERAGE
$19.69 OR 29.7 PERCENT

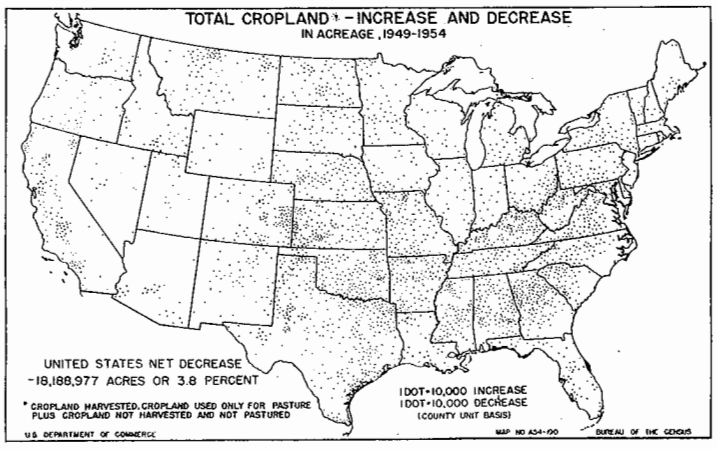
TOTAL CROPLAND* - INCREASE AND DECREASE
IN ACREAGE, 1949-1954
UNITED STATES NET DECREASE
-18,188,977 ACRES OR 3.8 PERCENT
* CROPLAND HARVESTED, CROPLAND USED ONLY FOR PASTURE PLUS CROPLAND NOT HARVESTED AND NOT PASTURED
1DOT=10,000 INCREASE
1DOT=10,000 DECREASE
(COUNTY UNIT BASIS)
U.S. DEPARTMENT OF COMMERCE
MAP NO A54-100
BUREAU OF THE CENSUS

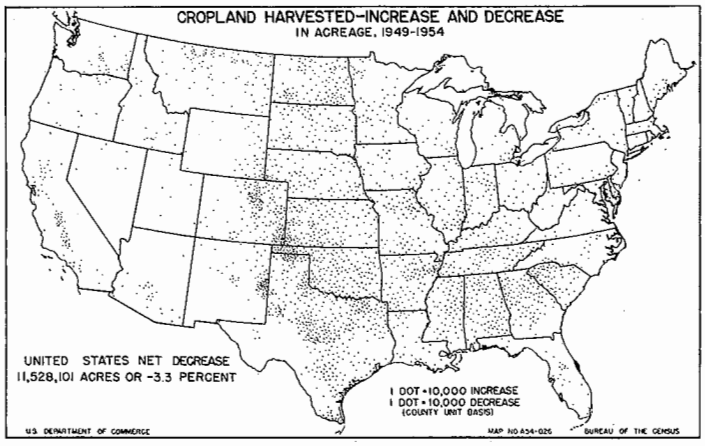
CROPLAND HARVESTED—INCREASE AND DECREASE
IN ACREAGE, 1949-1954
UNITED STATES NET DECREASE
11,528,101 ACRES OR -3.3 PERCENT
1 DOT=10,000 INCREASE
1 DOT=10,000 DECREASE
(COUNTY UNIT BASIS)
U.S. DEPARTMENT OF COMMERCE
MAP NO A54-026
BUREAU OF THE CENSUS

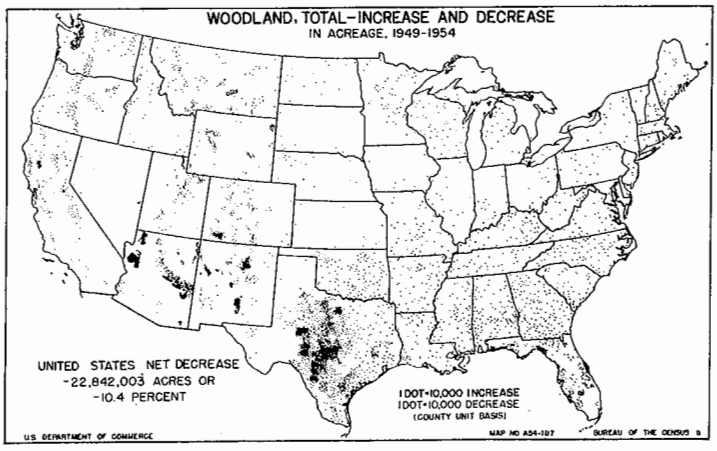
WOODLAND, TOTAL—INCREASE AND DECREASE
IN ACREAGE, 1949-1954
UNITED STATES NET DECREASE
-22,842,003 ACRES OR
-10.4 PERCENT
1DOT=10,000 INCREASE
1DOT=10,000 DECREASE
(COUNTY UNIT BASIS)
U.S. DEPARTMENT OF COMMERCE
MAP NO A54-107
BUREAU OF THE CENSUS

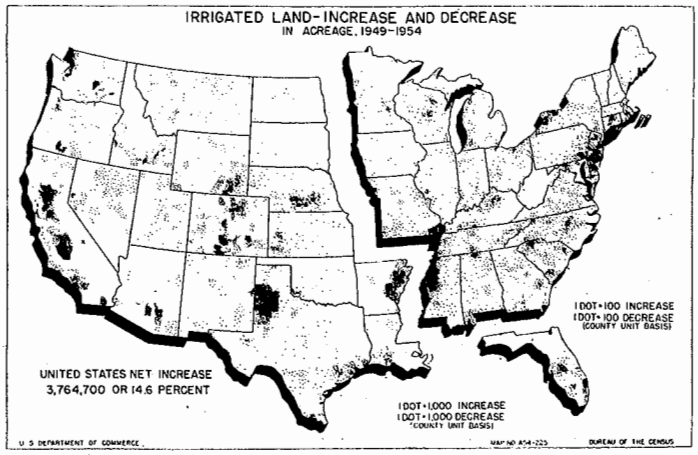
IRRIGATED LAND—INCREASE AND DECREASE
IN ACREAGE, 1949-1954
UNITED STATES NET INCREASE
3,764,700 OR 14.6 PERCENT
1DOT=100 INCREASE
1DOT=100 DECREASE
(COUNTY UNIT BASIS)
1DOT=1,000 INCREASE
1DOT=1,000 DECREASE
(COUNTY UNIT BASIS)
U.S. DEPARTMENT OF COMMERCE
MAP NO A54-225
BUREAU OF THE CENSUS