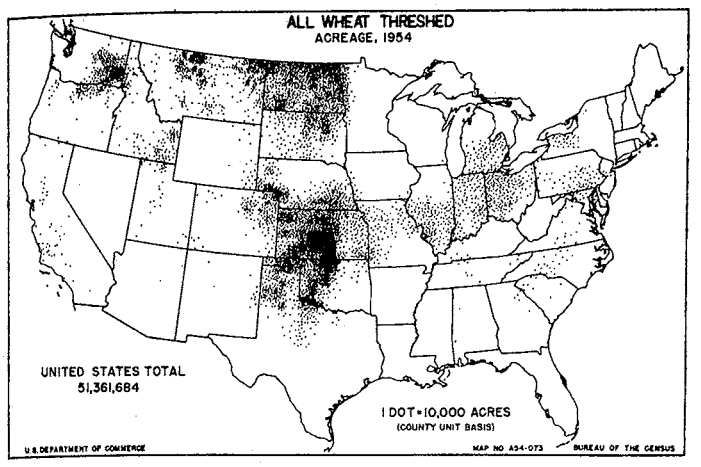
ALL WHEAT THRESHED
ACREAGE, 1954
UNITED STATES TOTAL
51,361,684
1 DOT=10,000 ACRES
(COUNTY UNIT BASIS)
U.S. DEPARTMENT OF COMMERCE
MAP NO A54-073
BUREAU OF THE CENSUS

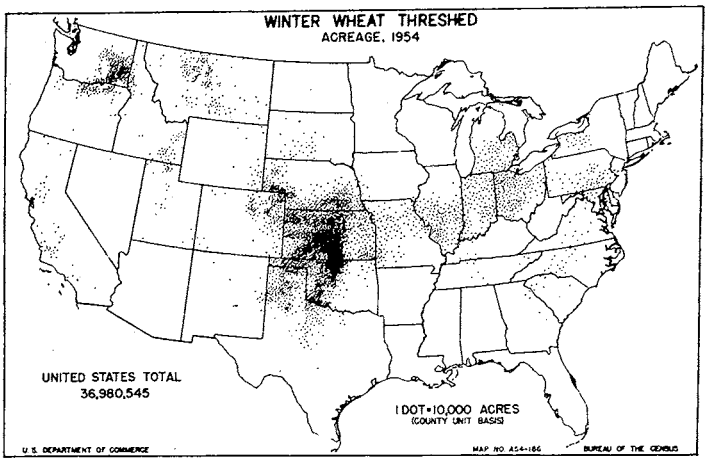
WINTER WHEAT THRESHED
ACREAGE, 1954
UNITED STATES TOTAL
36,980,545
1 DOT=10,000 ACRES
(COUNTY UNIT BASIS)
U.S. DEPARTMENT OF COMMERCE
MAP NO A54-186
BUREAU OF THE CENSUS

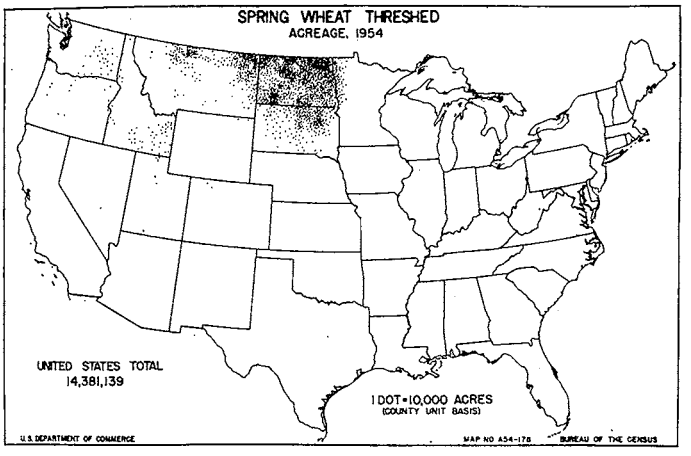
SPRING WHEAT THRESHED
ACREAGE, 1954
UNITED STATES TOTAL
14,381,139
1 DOT=10,000 ACRES
(COUNTY UNIT BASIS)
U.S. DEPARTMENT OF COMMERCE
MAP NO A54-178
BUREAU OF THE CENSUS

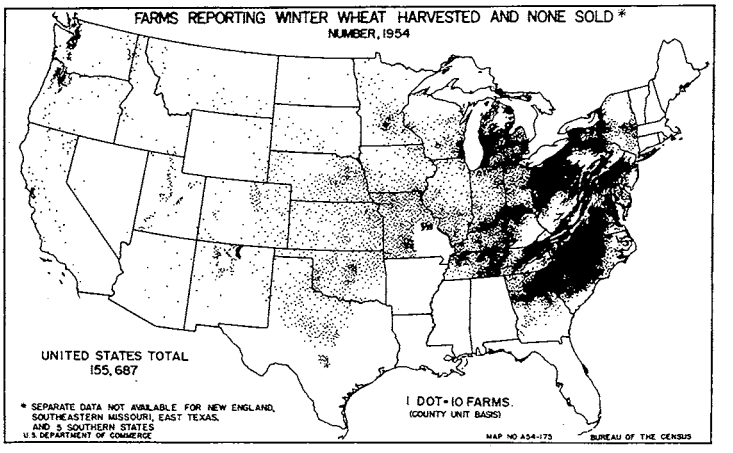
FARMS REPORTING WINTER WHEAT HARVESTED AND NONE SOLD *
NUMBER, 1954
UNITED STATES TOTAL
155,687
* SEPARATE DATA NOT AVAILABLE FOR NEW ENGLAND, SOUTHEASTERN MISSOURI, EAST TEXAS, AND 5 SOUTHERN STATES
U.S. DEPARTMENT OF COMMERCE
1 DOT=10 FARMS.
(COUNTY UNIT BASIS)
MAP NO A54-175
BUREAU OF THE CENSUS

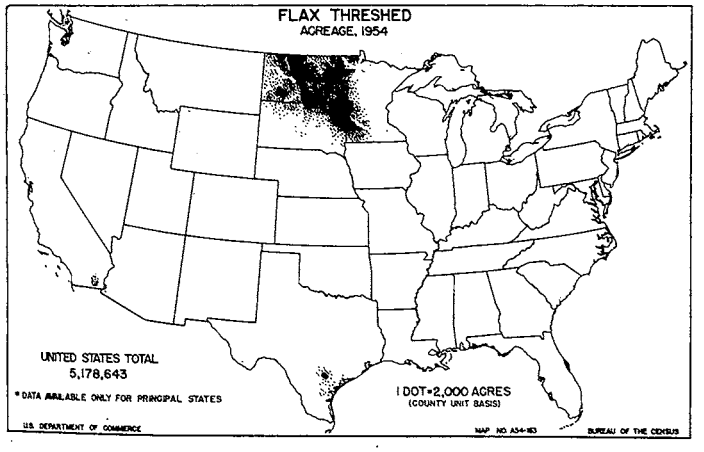
FLAX THRESHED
ACREAGE, 1954
UNITED STATES TOTAL
5,178,643
* DATA AVAILABLE ONLY FOR PRINCIPAL STATES
1 DOT=2,000 ACRES
(COUNTY UNIT BASIS)
U.S. DEPARTMENT OF COMMERCE
MAP NO A54-163
BUREAU OF THE CENSUS

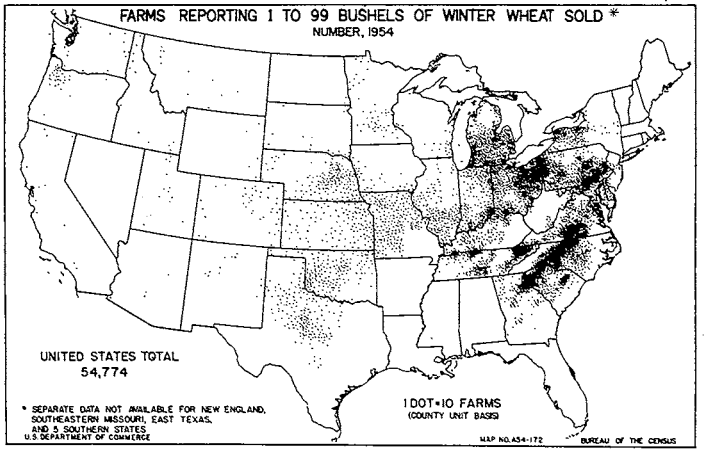
FARMS REPORTING 1 TO 99 BUSHELS OF WINTER WHEAT SOLD *
NUMBER, 1954
UNITED STATES TOTAL
54,774
* SEPARATE DATA NOT AVAILABLE FOR NEW ENGLAND, SOUTHEASTERN MISSOURI, EAST TEXAS, AND 5 SOUTHERN STATES
U.S. DEPARTMENT OF COMMERCE
1 DOT=10 FARMS
(COUNTY UNIT BASIS)
MAP NO. A54-172
BUREAU OF THE CENSUS

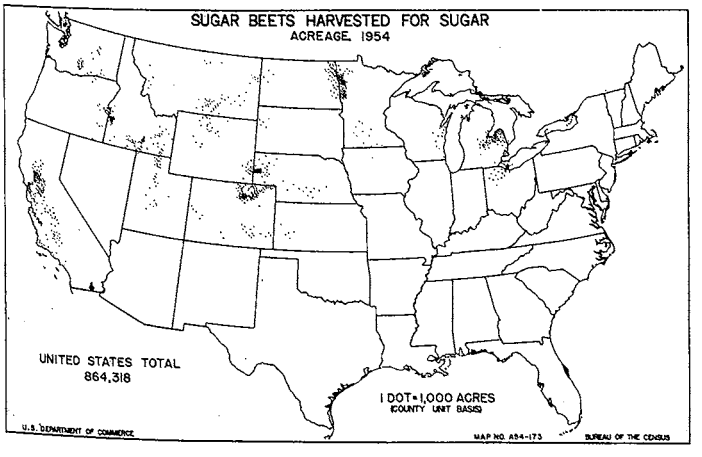
SUGAR BEETS HARVESTED FOR SUGAR
ACREAGE, 1954
UNITED STATES TOTAL
864,318
1 DOT=1,000 ACRES
(COUNTY UNIT BASIS)
U.S. DEPARTMENT OF COMMERCE
MAP NO. A54-173
BUREAU OF THE CENSUS

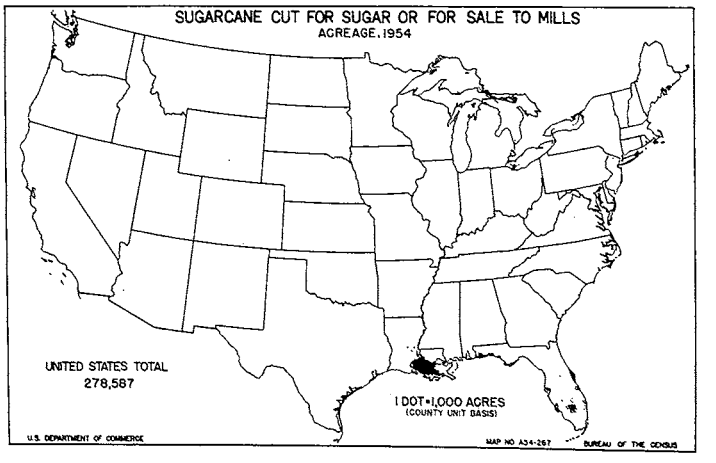
SUGARCANE CUT FOR SUGAR OR FOR SALE TO MILLS
ACREAGE, 1954
UNITED STATES TOTAL
278,587
1 DOT=1,000 ACRES
(COUNTY UNIT BASIS)
U.S. DEPARTMENT OF COMMERCE
MAP NO A54-267
BUREAU OF THE CENSUS