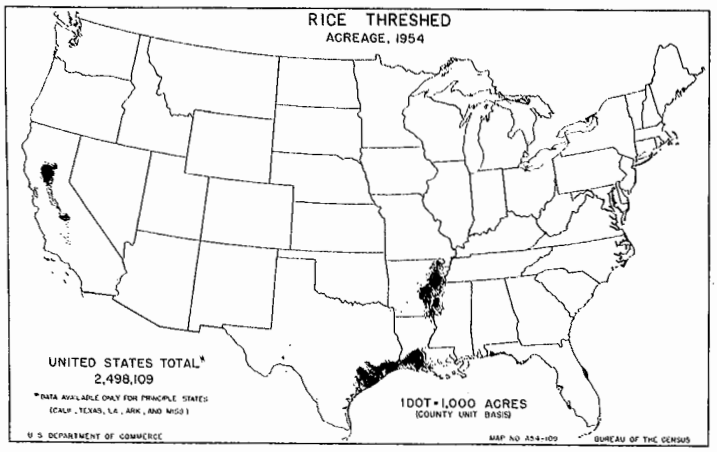
RICE THRESHED
ACREAGE, 1954
UNITED STATES TOTAL*
2,498,109
*DATA AVAILABLE ONLY FOR PRINCIPLE STATES
(CALIF., TEXAS, LA., ARK., AND MISS.)
1 DOT = 1,000 ACRES
(COUNTY UNIT BASIS)
U.S. DEPARTMENT OF COMMERCE
MAP NO A54-109
BUREAU OF THE CENSUS

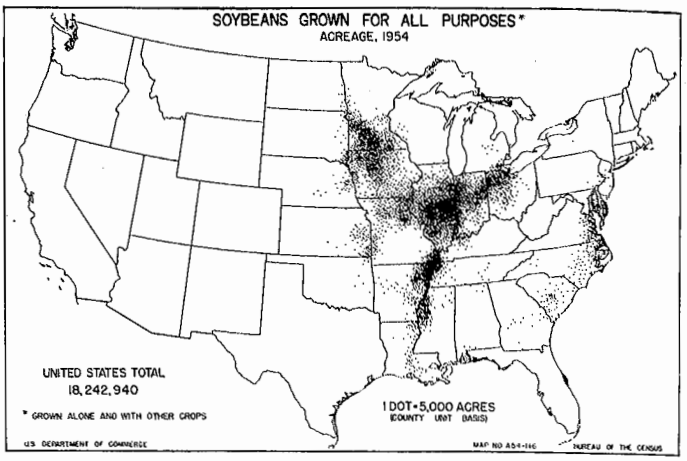
SOYBEANS GROWN FOR ALL PURPOSES*
ACREAGE, 1954
UNITED STATES TOTAL
18,242,940
* GROWN ALONE AND WITH OTHER CROPS
1 DOT = 5,000 ACRES
(COUNTY UNIT BASIS)
U.S. DEPARTMENT OF COMMERCE
MAP NO A54-146
BUREAU OF THE CENSUS

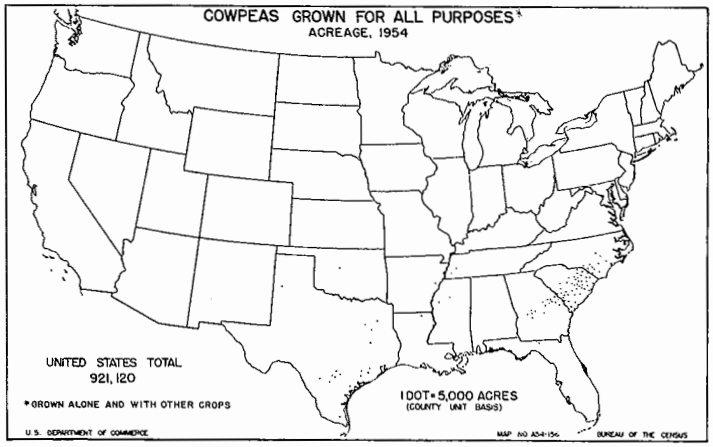
COWPEAS GROWN FOR ALL PURPOSES*
ACREAGE, 1954
UNITED STATES TOTAL
921,120
*GROWN ALONE AND WITH OTHER CROPS
1 DOT = 5,000 ACRES
(COUNTY UNIT BASIS)
U.S. DEPARTMENT OF COMMERCE
MAP NO A54-156
BUREAU OF THE CENSUS

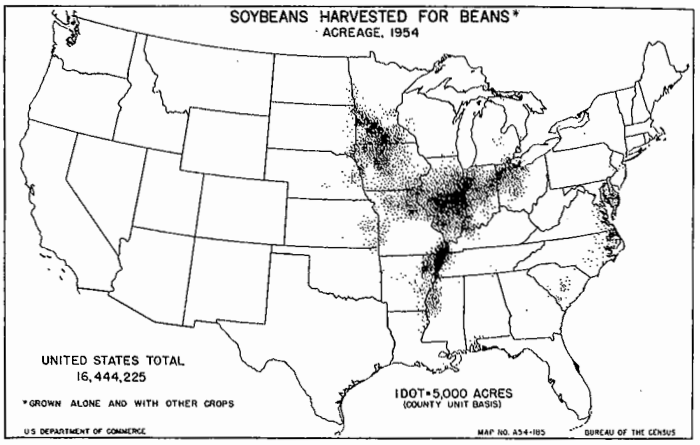
SOYBEANS HARVESTED FOR BEANS*
ACREAGE, 1954
UNITED STATES TOTAL
16,444,225
*GROWN ALONE AND WITH OTHER CROPS
1 DOT = 5,000 ACRES
(COUNTY UNIT BASIS)
U.S. DEPARTMENT OF COMMERCE
MAP NO. A54-185
BUREAU OF THE CENSUS

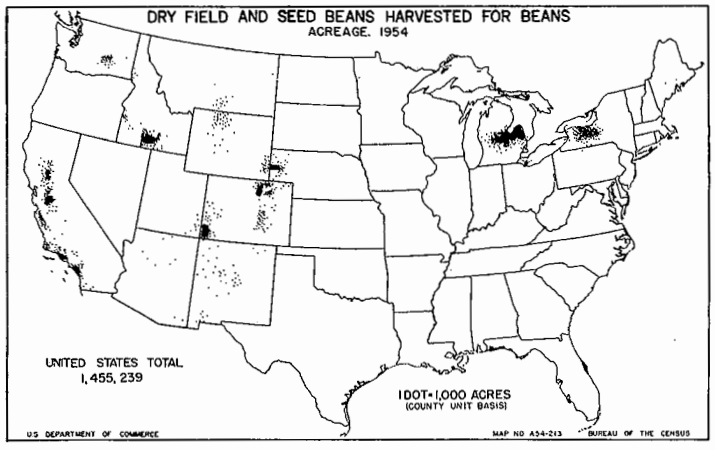
DRY FIELD AND SEED BEANS HARVESTED FOR BEANS
ACREAGE, 1954
UNITED STATES TOTAL
1,455,239
1 DOT = 1,000 ACRES
(COUNTY UNIT BASIS)
U.S. DEPARTMENT OF COMMERCE
MAP NO A54-213
BUREAU OF THE CENSUS

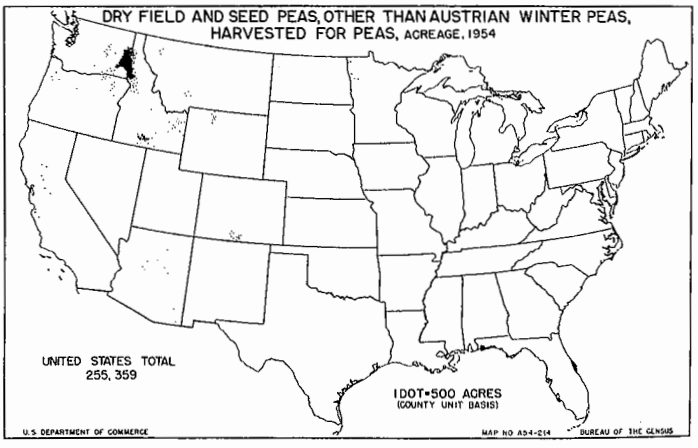
DRY FIELD AND SEED PEAS, OTHER THAN AUSTRIAN WINTER PEAS,
HARVESTED FOR PEAS, ACREAGE, 1954
UNITED STATES TOTAL
255,359
1 DOT = 500 ACRES
(COUNTY UNIT BASIS)
U.S. DEPARTMENT OF COMMERCE
MAP NO A54-214
BUREAU OF THE CENSUS

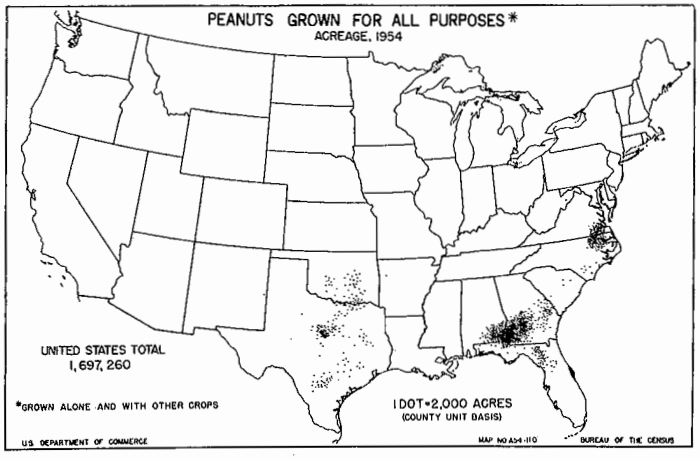
PEANUTS GROWN FOR ALL PURPOSES*
ACREAGE, 1954
UNITED STATES TOTAL
1,697,260
*GROWN ALONE AND WITH OTHER CROPS
1 DOT = 2,000 ACRES
(COUNTY UNIT BASIS)
U.S. DEPARTMENT OF COMMERCE
MAP NO A54-110
BUREAU OF THE CENSUS

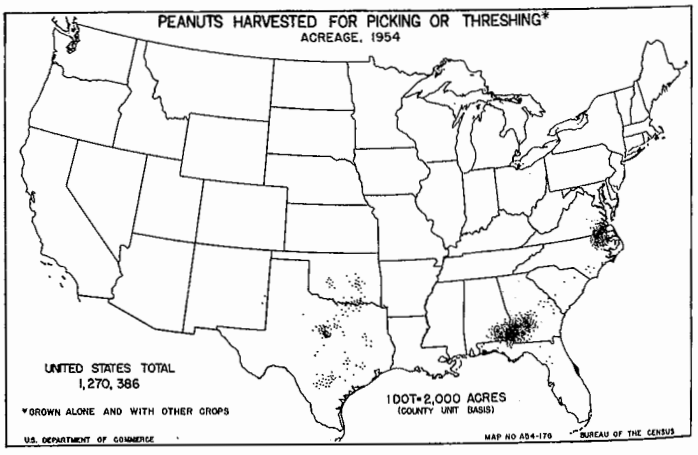
PEANUTS HARVESTED FOR PICKING OR THRESHING*
ACREAGE, 1954
UNITED STATES TOTAL
1,270,386
*GROWN ALONE AND WITH OTHER CROPS
1 DOT = 2,000 ACRES
(COUNTY UNIT BASIS)
U.S. DEPARTMENT OF COMMERCE
MAP NO A54-170
BUREAU OF THE CENSUS