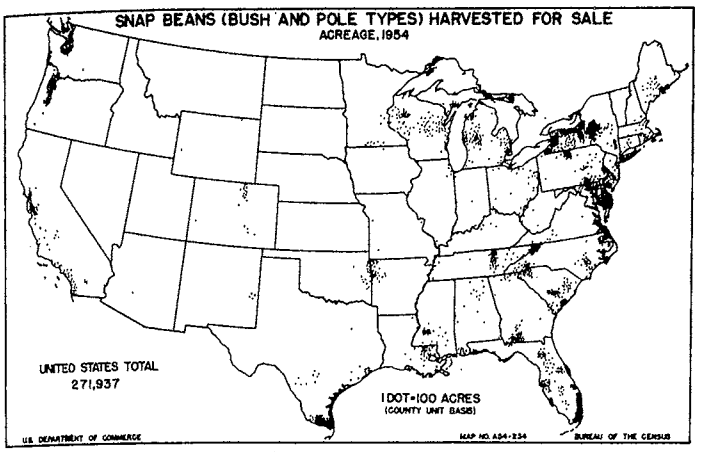
SNAP BEANS (BUSH AND POLE TYPES) HARVESTED FOR SALE
ACREAGE, 1954
UNITED STATES TOTAL
271,937
1 DOT=100 ACRES
(COUNTY UNIT BASIS)
U.S. DEPARTMENT OF COMMERCE
MAP NO. A54-234
BUREAU OF THE CENSUS

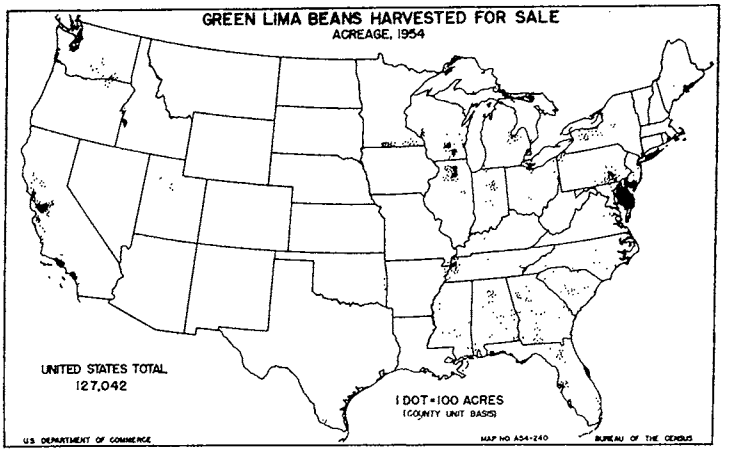
GREEN LIMA BEANS HARVESTED FOR SALE
ACREAGE, 1954
UNITED STATES TOTAL
127,042
1 DOT=100 ACRES
(COUNTY UNIT BASIS)
U.S. DEPARTMENT OF COMMERCE
MAP NO. A54-240
BUREAU OF THE CENSUS

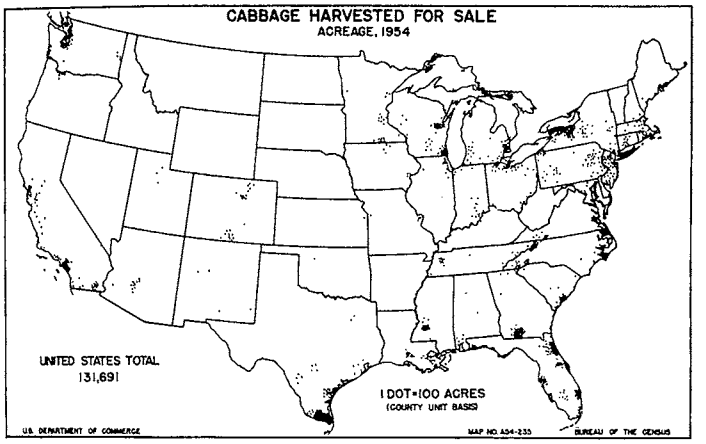
CABBAGE HARVESTED FOR SALE
ACREAGE, 1954
UNITED STATES TOTAL
131,691
1 DOT=100 ACRES
(COUNTY UNIT BASIS)
U.S. DEPARTMENT OF COMMERCE
MAP NO. A54-235
BUREAU OF THE CENSUS

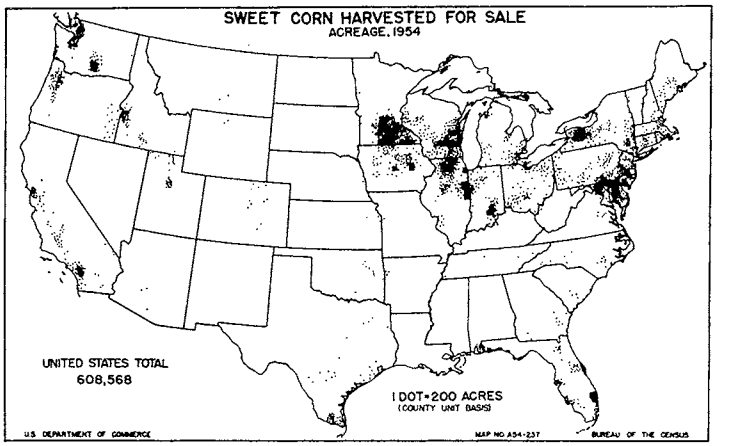
SWEET CORN HARVESTED FOR SALE
ACREAGE, 1954
UNITED STATES TOTAL
608,568
1 DOT=200 ACRES
(COUNTY UNIT BASIS)
U.S. DEPARTMENT OF COMMERCE
MAP NO. A54-237
BUREAU OF THE CENSUS

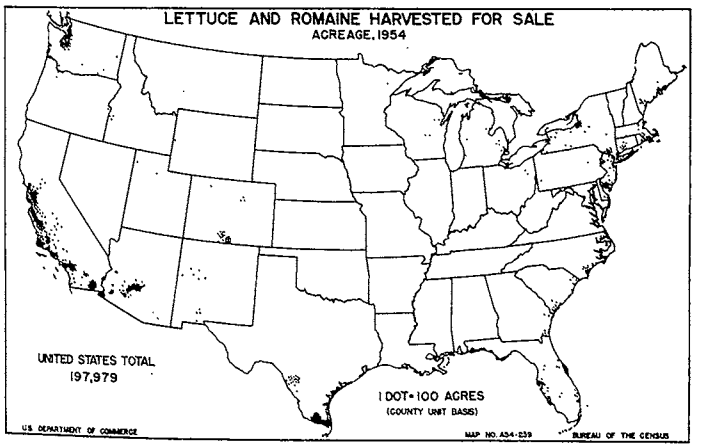
LETTUCE AND ROMAINE HARVESTED FOR SALE
ACREAGE, 1954
UNITED STATES TOTAL
197,979
1 DOT=100 ACRES
(COUNTY UNIT BASIS)
U.S. DEPARTMENT OF COMMERCE
MAP NO. A54-239
BUREAU OF THE CENSUS

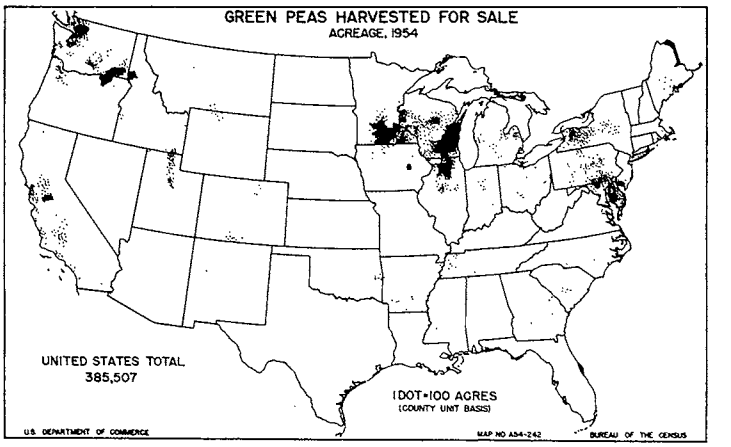
GREEN PEAS HARVESTED FOR SALE
ACREAGE, 1954
UNITED STATES TOTAL
385,507
1 DOT=100 ACRES
(COUNTY UNIT BASIS)
U.S. DEPARTMENT OF COMMERCE
MAP NO. A54-242
BUREAU OF THE CENSUS

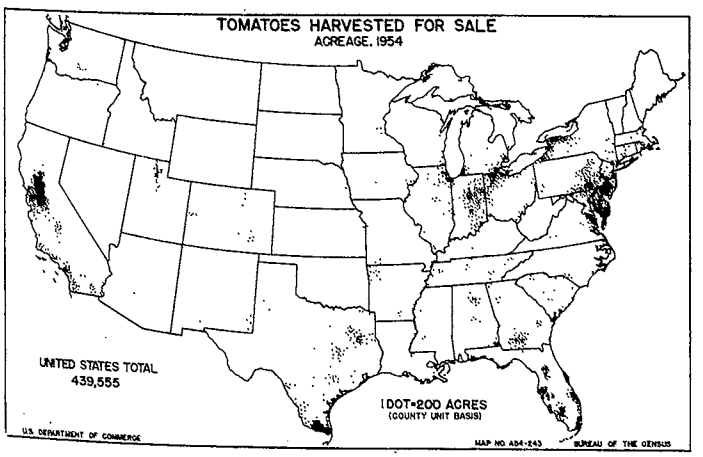
TOMATOES HARVESTED FOR SALE
ACREAGE, 1954
UNITED STATES TOTAL
439,555
1 DOT=200 ACRES
(COUNTY UNIT BASIS)
U.S. DEPARTMENT OF COMMERCE
MAP NO. A54-243
BUREAU OF THE CENSUS

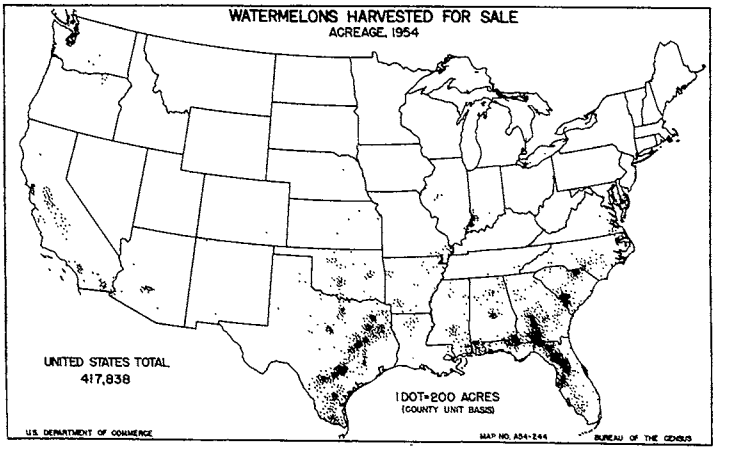
WATERMELONS HARVESTED FOR SALE
ACREAGE, 1954
UNITED STATES TOTAL
417,838
1 DOT=200 ACRES
(COUNTY UNIT BASIS)
U.S. DEPARTMENT OF COMMERCE
MAP NO. A54-244
BUREAU OF THE CENSUS