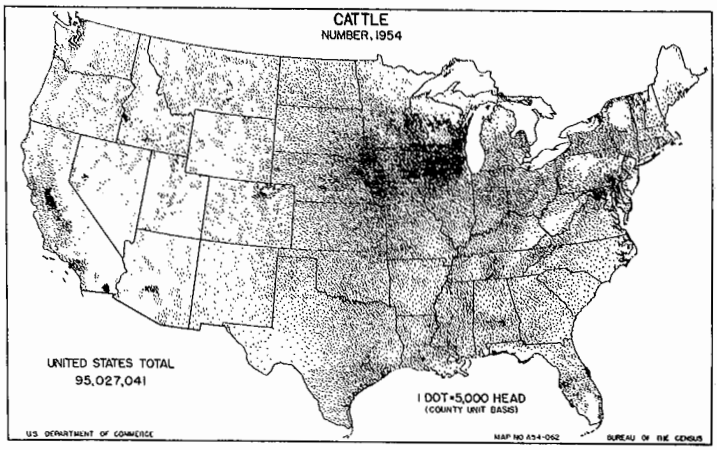
CATTLE
NUMBER, 1954
UNITED STATES TOTAL
95,027,041
1 DOT=5,000 HEAD
(COUNTY UNIT BASIS)
U.S. DEPARTMENT OF COMMERCE
MAP NO A54-062
BUREAU OF THE CENSUS

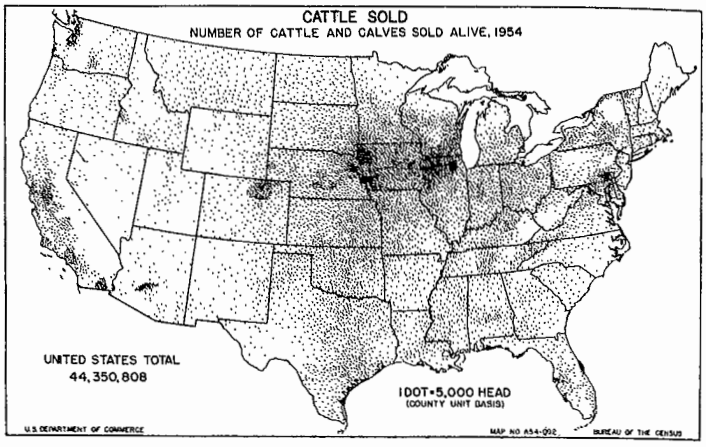
CATTLE SOLD
NUMBER OF CATTLE AND CALVES SOLD ALIVE, 1954
UNITED STATES TOTAL
44,350,808
1 DOT=5,000 HEAD
(COUNTY UNIT BASIS)
U.S. DEPARTMENT OF COMMERCE
MAP NO A54-092
BUREAU OF THE CENSUS

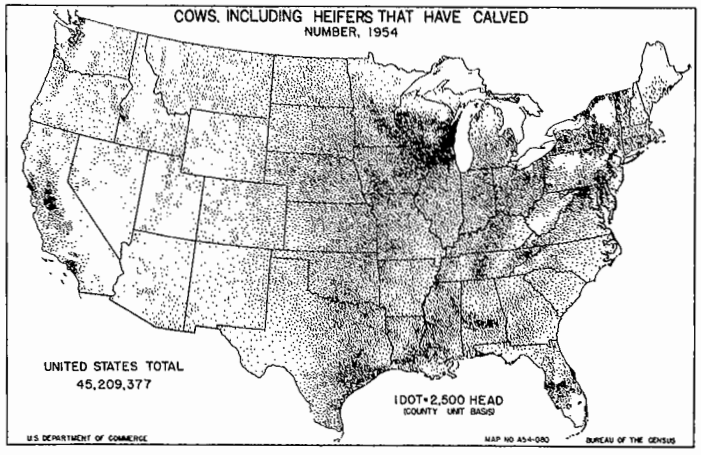
COWS, INCLUDING HEIFERS THAT HAVE CALVED
NUMBER, 1954
UNITED STATES TOTAL
45,209,377
1 DOT=2,500 HEAD
(COUNTY UNIT BASIS)
U.S. DEPARTMENT OF COMMERCE
MAP NO A54-080
BUREAU OF THE CENSUS

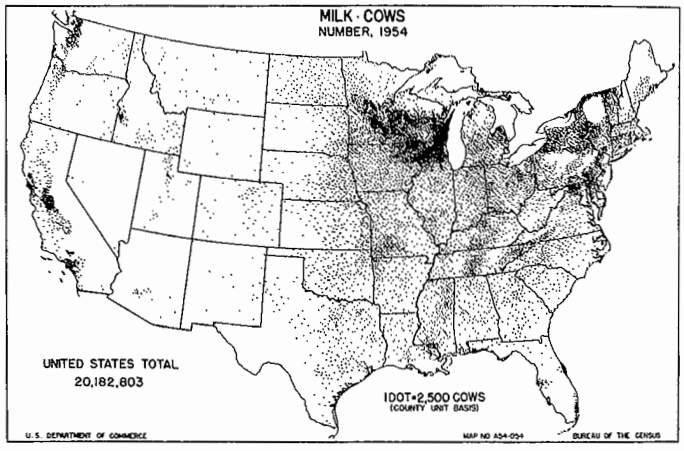
MILK COWS
NUMBER, 1954
UNITED STATES TOTAL
20,182,803
1 DOT=2,500 COWS
(COUNTY UNIT BASIS)
U.S. DEPARTMENT OF COMMERCE
MAP NO A54-054
BUREAU OF THE CENSUS

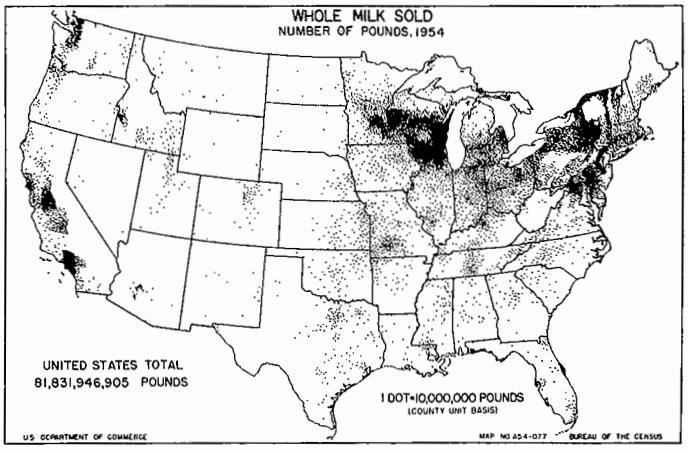
WHOLE MILK SOLD
NUMBER OF POUNDS, 1954
UNITED STATES TOTAL
81,831,946,905 POUNDS
1 DOT=10,000,000 POUNDS
(COUNTY UNIT BASIS)
U.S. DEPARTMENT OF COMMERCE
MAP NO A54-077
BUREAU OF THE CENSUS

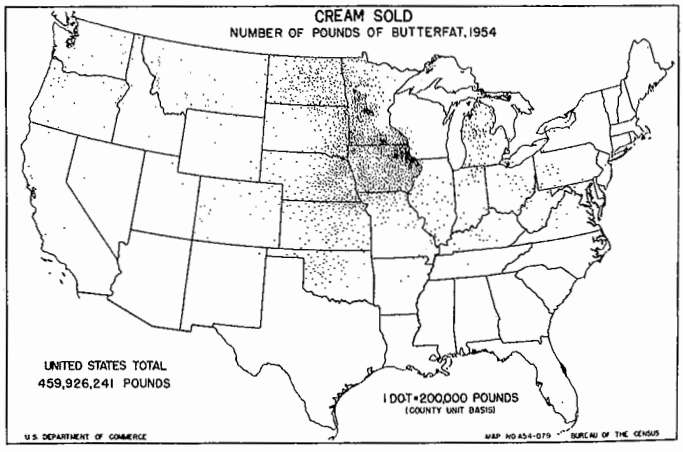
CREAM SOLD
NUMBER OF POUNDS OF BUTTERFAT, 1954
UNITED STATES TOTAL
459,926,241 POUNDS
1 DOT=200,000 POUNDS
(COUNTY UNIT BASIS)
U.S. DEPARTMENT OF COMMERCE
MAP NO A54-079
BUREAU OF THE CENSUS

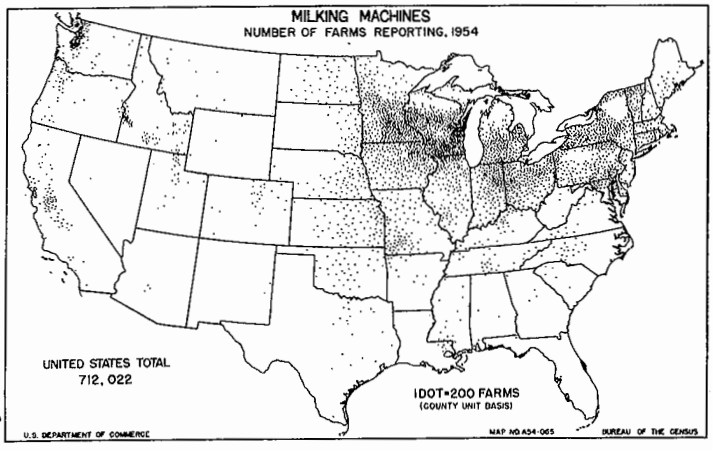
MILKING MACHINES
NUMBER OF FARMS REPORTING, 1954
UNITED STATES TOTAL
712,022
1 DOT=200 FARMS
(COUNTY UNIT BASIS)
U.S. DEPARTMENT OF COMMERCE
MAP NO A54-065
BUREAU OF THE CENSUS

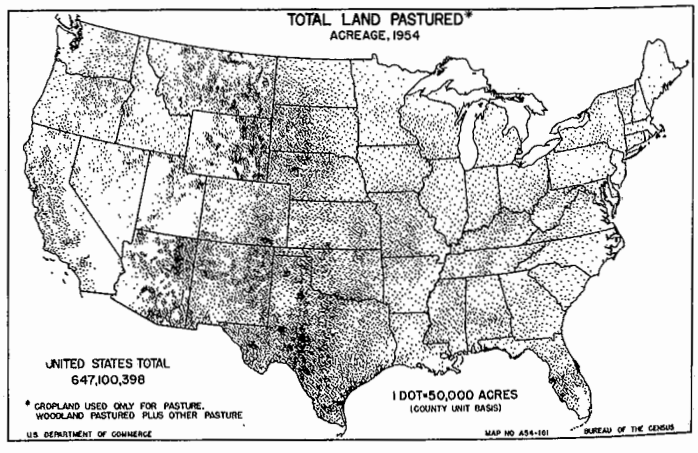
TOTAL LAND PASTURED*
ACREAGE, 1954
UNITED STATES TOTAL
647,100,398
* CROPLAND USED ONLY FOR PASTURE.
WOODLAND PASTURED PLUS OTHER PASTURE
1 DOT=50,000 ACRES
(COUNTY UNIT BASIS)
U.S. DEPARTMENT OF COMMERCE
MAP NO A54-101
BUREAU OF THE CENSUS