

CHAPTER V – SIZE OF FARM

(337)

CONTENTS

	Page		Page
Introduction.....	341	A farm.....	341
Sources of data.....	341	Land in farms.....	341
Presentation of statistics.....	341	Classification of farms by size.....	342
Other published data.....	341	History of classification of farms by size.....	342
Definitions and explanations.....	341	Changes in size of farm.....	342

CHARTS

	Page
Average size of farm, for the United States; 1850-1954.....	342
Percent distribution of the number of farms, by size, by States: 1954.....	343
Percent of all land in farms represented by cropland harvested, by size of farm; for the United States: 1954 and 1950.....	344
Percent of all land in farms represented by land pastured, by size of farm; for the United States: 1954 and 1950.....	344
Number of farms, 1880 to 1954; and land in farms, 1900 to 1954, by size of farm, for the United States.....	345

MAPS

	Page
Farms of less than 10 acres, number, 1954.....	346
Farms of 10 to 29 acres, number, 1954.....	346
Farms of 30 to 49 acres, number, 1954.....	346
Farms of 50 to 99 acres, number, 1954.....	346
Farms of 100 to 179 acres, number, 1954.....	347
Farms of 180 to 259 acres, number, 1954.....	347
Farms of 260 to 499 acres, number, 1954.....	347
Farms of 500 acres and over, number, 1954.....	347
Farms of less than 10 acres—increase and decrease in number, 1950-1954.....	348
Farms of 10-29 acres—increase and decrease in number, 1950-1954.....	348
Farms of 30-49 acres—increase and decrease in number, 1950-1954.....	348
Farms of 50-99 acres—increase and decrease in number, 1950-1954.....	348
Farms of 100-179 acres—increase and decrease in number, 1950-1954.....	349
Farms of 180-259 acres—increase and decrease in number, 1950-1954.....	349
Farms of 260-499 acres—increase and decrease in number, 1950-1954.....	349
Farms of 500 acres and over—increase and decrease in number, 1950-1954.....	349
Average size of farms, 1954.....	350
Farms of less than 50 acres as a percent of all farms, 1954.....	351

TABLES FOR THE UNITED STATES

	Page
Table—	
1.—Farms classified by acres of improved land, for the United States: 1870 and 1860.....	342
2.—Number of farms under 3 acres in size, percent of all farms, minimum value of products, and index numbers of prices received by farmers; for the United States: 1880 to 1954.....	343
3.—Number of farms under 10 acres in size, with land in farms; for the United States: 1880 to 1954.....	344
4.—Number of farms by size of farm, for the United States, the North, the South, and the West: 1880 to 1954.....	352
5.—All land in farms by size of farm, for the United States, the North, the South, and the West: 1900 to 1954.....	354
6.—Specified classes of land in farms, according to use, by size of farm; for the United States: Censuses of 1925 to 1954.....	356
7.—Cropland used only for crops not harvested and not pastured and idle cropland, by size of farm; summary for 31 specified States: Census of 1954.....	360
8.—Cultivated summer fallow and other cropland not harvested and not pastured, by size of farm; summary for 17 Western States: 1954 and 1949.....	360
9.—Irrigated land in farms, 1954 and 1949, with the 1954 total classified according to use, by size of farm: Summary for 20 selected States.....	360
10.—Distribution of farms by acres of cropland harvested, by size of farm; for the United States: 1954 and 1949.....	361

TABLES FOR GEOGRAPHIC REGIONS, DIVISIONS, AND STATES

	Page
Table—	
11.—Other pasture and improved other pasture, by size of farm; for the United States: Census of 1954.....	361
12.—Number of farms by size of farm, by States: 1880 to 1954.....	362
13.—All land in farms and cropland harvested, by size of farm; by States: Censuses of 1940 to 1954.....	371
14.—Average acreage per farm based on all land in farms, by divisions and States: 1850 to 1954.....	379
15.—All land in farms classified according to use and a distribution of farms by acres of cropland harvested, by size of farm; by divisions and States: 1954.....	380
16.—Specified land-use practices and conservation, by size of farm; by divisions and States: 1954.....	400
17.—Average acreage of cropland harvested per farm reporting and percent distribution of total land pastured, by size of farm; by divisions and States: Censuses of 1954 and 1950.....	410

CHAPTER V.—SIZE OF FARM

Introduction.—The size of a farm can be measured by either a physical or an economic characteristic. Data are presented in this chapter for farms classified according to two physical characteristics, viz, all land in farms and acres of cropland harvested. Other possible size-of-farm measures include capital investment in land, production equipment, gross income received from the sale of farm products, labor requirements or productive man-work units per farm, and numbers of livestock or livestock units per farm. A description of the types of data which are available from the 1954 enumeration is shown under the heading "Other published data." All classifications by size are intended to provide a picture of our agricultural resources and the utilization of these resources by different producing groups.

The 1954 data in this chapter are based on a classification of the total acres of land in farms. These data include the total acreage, the major classes of land use, irrigation, and conservation practices. An array was made of these data on the basis of a size group classification for all land in farms, and the summaries are presented herein. The classification based on the acres of cropland harvested is restricted to a count of farms.

A farm may vary in land area from less than one acre to many thousands of acres. Examples of some of the smaller farms, in terms of land area, include nurseries, greenhouses, feed lots, dry-lot dairies, and mushroom cellars. Examples of extremely large operations, in terms of land area, include the livestock ranches and large wheat farms in the West and Southwest where farming is conducted on an extensive basis. Detailed data for farm-operator characteristics and by farm characteristics other than land and land use, by size of farm, are not available for the 1954 Census.

Sources of data.—The data presented in this chapter are from the 1954 Census of Agriculture with comparative data from earlier Censuses. All statistics by size of farm from the 1954 Census are based on a tabulation for all farms.

Presentation of statistics.—Size-of-farm statistics are presented for the United States, for 3 major regions, for 9 geographic divisions, and for each of the 48 States. An outline map showing the regions, geographic divisions, and States for which totals are shown appears in the Introduction to this volume.

This chapter presents data, by size-of-farm groups, for the geographic areas described above on the number of farms, land in farms, acres of cropland harvested, other classes of farm land, and irrigated land. Some of these tables present data for the 1954 Census only, while other tables include comparative data for earlier Censuses. Averages, percentages, and other derived data are provided to aid in using and analyzing the statistics.

Other published data.—Data from the 1954 Census of Agriculture for counties and States are included in Volume I for the number of farms and the acres of land in farms by size of farm. State totals in Volume I, for farms classified by size, show the number of farms, farm acreage according to use, irrigation, and conservation practices for 1954, with comparable data for earlier Censuses to 1920.

Additional measures of farm size are included in other chapters of Volume II. Chapter VI contains a distribution of the number of farms by number of milk cows, by number of certain other livestock, and by number of chickens on hand. Chapter VII contains data on the distribution of farms by number of acres and quantity produced for certain selected crops. Data on the classification of farms by economic class, or the total value of farm products sold, are given in Chapter XI.

Definitions and explanations.—Definitions and explanations in this chapter are limited to those which have a particular significance in respect to the presentation of statistics by size of farm. Definitions and explanations of general application are included in the Introduction to this volume, and those for specific items may be found in the chapters for those subjects.

A farm.—In analyzing size-of-farm statistics, consideration should be given to the definition of a farm for Census purposes as defined in the Introduction to this volume. All places of 3 or more acres were counted as farms if the value of agricultural products produced in 1954, exclusive of home gardens, amounted to \$150 or more. These agricultural products could have been either for home use or for sale. Places of less than 3 acres were counted as farms only if the value of sales of agricultural products in 1954 amounted to \$150 or more.

Changes in the definition of a farm affect the comparability of size-of-farm data for the various Censuses. While the definition was essentially the same for the 1954 and the 1950 Censuses, it was somewhat more inclusive for the 1945 and earlier Censuses. From 1925 to 1945, farms for Census purposes included places of 3 or more acres on which there were agricultural operations, and places of less than 3 acres if the agricultural products for home use and for sale were valued at \$250 or more.

The definition of a farm in the 1920 and 1910 Censuses was similar to that used from 1925 to 1940 but was somewhat more inclusive. In those years, farms of less than 3 acres with products valued at less than \$250 were to be included provided they required the continuous services of at least one person.

In the definition for 1900, there were no criteria for minimum acreage or for value of production. Market and truck gardens, fruit orchards, nurseries, cranberry marshes, greenhouses, and city dairies were to be included provided the entire time of at least one person was devoted to their care. For 1890, 1880, and 1870, no tract of less than 3 acres was to be reported as a farm unless \$500 worth of produce was actually sold from it during the year. For 1860, no definition was given the enumerator.

Land in farms.—Land in farms for Census purposes is essentially operating units and not ownership tracts. The acres in the farm is the residual obtained by asking the number of acres owned; adding the number of acres rented from others or worked on shares for others; and subtracting the number of acres rented to others or worked on shares by others. It is this residual or net acreage, therefore, that determines the size of farm.

If a landlord has croppers or other tenants, the land assigned each cropper or tenant is a separate farm even though the landlord may operate the entire holding as one unit. The person in charge of a managed farm reported the total acres managed for his employer. Land reported as rented to others, or worked on shares by others, was subtracted from this total managed land to obtain the net acreage operated by the manager.

The total acres of land in farms includes considerable areas of land not actually under cultivation and some land not used for pasture or grazing. All woodland and wasteland owned by farm operators, or included in tracts rented from others, is included as land in farms unless such land was held for other than agricultural purposes, or unless the acreage of such land held by the farm operator was unusually large. If a place had 1,000 or more acres of land not being used for agricultural purposes in 1954, and less than 10 percent of the total acreage in the place was used for agricultural purposes, the

nonagricultural land in excess of the number of acres used for agricultural purposes was excluded from the farm area. In applying this rule, land used for crops, for pasture or grazing, and land rented to others was considered to be land for agricultural purposes. Non-agricultural land included all woodland not pastured and wasteland.

The procedure used in 1950 for excluding unusually large acreages of nonagricultural land differed slightly from the one used for the 1954 Census. In 1950, adjustments were made in places of 1,000 or more acres (5,000 or more acres in the 17 Western States) if less than 10 percent of the total acreage was used for agricultural purposes.

In 1954, all grazing land was to be included as land in farms except for open range and grazing land used under Government permit. Grazing lands operated by grazing associations were to be reported in the name of the manager in charge. Land used rent free was to be included as land rented from others. All land in Indian reservations not reported by individual Indian farm operators or not rented to non-Indian farm operators was to be reported in the name of the cooperative group using the land. Thus, in some instances, the entire Indian reservation was reported as one farm.

Classification of farms by size.—In both the 1954 and 1950 Censuses, all size-of-farm tabulations were classified into 12 size groups based on the total acres of land in farms. However, for the under 10-acre group a separate count is shown for farms under 3 acres and farms 3 to 9 acres.

The size groups used in both the 1954 and 1950 Censuses are based on size-of-farm groups established in 1935. These size groups were based primarily on class intervals of the natural groupings which have resulted from the Government land-survey system, along with certain natural farm groupings in other areas. Most of the land in the western part of the United States was surveyed by the Government and initially divided into sections of approximately 640 acres. Transfers of this land have been made for the most part on the basis of these initial Government surveys. A classification of these farms according to size, therefore, will reflect approximate class interval midpoints of 20, 40, 60, 80, 120, 160, etc. acres. These natural groupings were considered in determining the size groups used in the 1935 Census. The classification avoids some of the bimodal distributions of farms that occurred under the classification used for prior Censuses. It provides midpoints for each size group (except for the extremely small or the extremely large farms) that reflect the most common frequency or mode for these survey groupings.

In the Southern States, where relatively small allotments of land are made to croppers or other classes of tenants, the concentration of farms in certain reported size groups may be due in part to the plantation system of farming. Under this system, the tenant generally farms only cropland and the size of farm tends to be smaller than other farms having a similar acreage of crops. The pastureland, woodland, and wasteland which normally would be associated with the cropland may be retained by the landlord. In such cases, the

landlord's farm has a higher proportion of pastureland, woodland, and wasteland than other farms of similar size in the area.

History of classification of farms by size.—The first tabulation of farms by size was made in the Census of 1860. However, for that year and also for 1870, the classification was based on the acres of improved land rather than on the total acres in the farm. Data for the number of farms by size (based on improved land) for these two Censuses are shown for the United States in Table 1.

The first classification of farms by size, based on the total farm area, was made in 1880. In that year, farms were classified by size into 8 groups. In 1890, the classification provided for only 7 groups, no breakdown having been made that year for farms under 10 acres in size. From 1900 to 1930, the classification was the same as that used in 1880 except that, beginning with 1920, farms of 1,000 acres and over were further classified by size. In 1920 and 1925, a separate classification was shown for farms of 5,000 acres and over; and in 1930, farms of 10,000 acres and over comprised an additional group.

In 1935, a revised size classification was established to conform more closely with the Government land-survey system. A total of 17 size groups were provided; some of these groups were provided largely to facilitate comparisons with data for prior Censuses.

These 17 size-of-farm groups were continued in the Censuses of 1940 and 1945 to provide comparative data for earlier Censuses. In both the 1945 and 1950 Censuses, these 17 groups were combined to form 12 size groups for use in classifying most of the major items covered by the Census of Agriculture. Basic summary data were listed for most of the combined size groups to provide comparative information for Censuses for earlier years. The combined groups were eliminated in 1954, however, and brackets were used to indicate comparable data from previous Censuses.

Prior to 1900, a count only is available for farms classified by size. Beginning with 1900, the size-of-farm classification has included a count of farms, data for all land in farms, and the more important classes of land according to use. Beginning with 1940, data for the entire land-use classification have been tabulated by size of farm.

Changes in size of farm.—In 1954, the average size of farm in the United States was 242.2 acres, the largest at any time during the last century (see Table 14). This average represents an increase of 26.9 acres, or 12.5 percent, since 1950. During this period, the number of farms in the United States dropped 11.1 percent and the total amount of land in farms remained unchanged. Since 1910, the average size of farm has increased 104 acres; with an increase for each Census, except 1925 and 1935. Even though the average size of farm varies considerably by States and geographic areas, an increase in size of farm was shown for every State in the United States from 1950 to 1954. The average size of farm in 1954 varied from 68 acres in North Carolina to 4,483 acres per farm in Arizona.

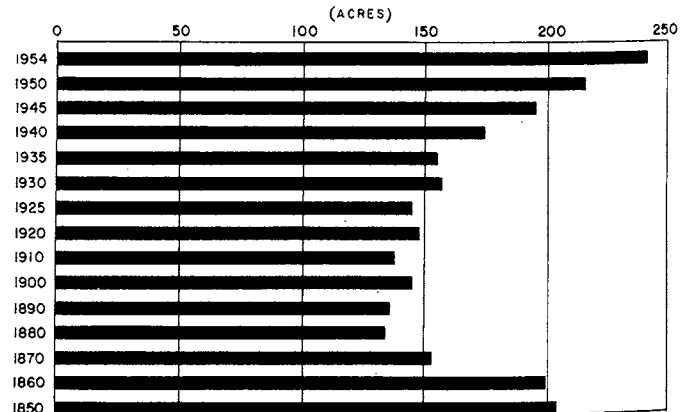
TABLE 1.—FARMS CLASSIFIED BY ACRES OF IMPROVED LAND, FOR THE UNITED STATES: 1870 AND 1860

Size group (based on improved land)	Number of farms	
	1870	1860 ¹
Total.....	2,659,985	2,044,077
Under 3 acres.....	6,875	(NA)
3 to 9.....	172,021	54,676
10 to 19.....	294,607	162,178
20 to 49.....	847,614	616,558
50 to 99.....	754,221	608,878
100 to 499.....	565,054	487,041
500 to 999.....	15,873	20,319
1,000 or more.....	3,720	5,364

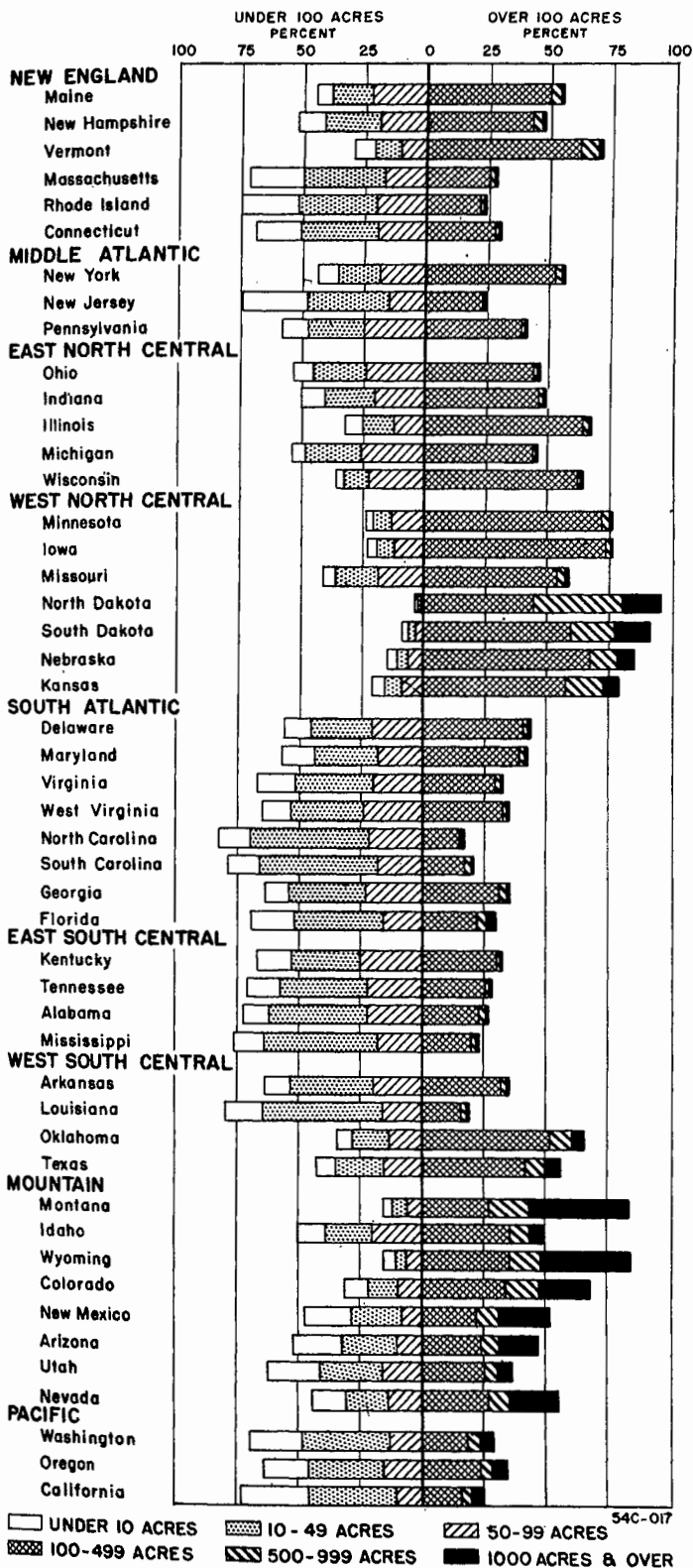
NA Not available.

¹ For 1860, the classification by acreage of improved land is for "Farms containing 3 acres or more." The number of farms in the various classes adds to 1,955,014, which is 89,063 less than the total number of farms.

AVERAGE SIZE OF FARM, FOR THE UNITED STATES;
1850 - 1954



PERCENT DISTRIBUTION OF THE NUMBER OF FARMS, BY SIZE, BY STATES: 1954



A group average derived entirely from the total acres in each place brings together, in a single size group, farms representing numerous types of agriculture and intensity of production. This is especially true when the averages are for geographic divisions, regions, or for the United States. Size of agricultural operations in North Carolina, for example, are quite different from those in the extensive dry-land range country in Arizona.

Changes in the definition of a farm and in the enumeration procedure have affected the number of farms reported for the various Censuses, especially for farms under 3 acres. The effect of changes in definition is discussed in the Introduction to this volume. Table 2 presents the number of farms under 3 acres for each Census beginning with 1880, the minimal value criteria relating to such farms as given in the Census definitions, and the index numbers of prices received by farmers.

TABLE 2.—NUMBER OF FARMS UNDER 3 ACRES IN SIZE, PERCENT OF ALL FARMS, MINIMUM VALUE OF PRODUCTS, AND INDEX NUMBERS OF PRICES RECEIVED BY FARMERS; FOR THE UNITED STATES: 1880 TO 1954

[Figures for States in Table 12]

Year	Farms under 3 acres in size		Minimum value-of-products criterion for farms under 3 acres (dollars)		Index numbers of prices received by farmers (1910-1914=100) ¹
	Number	Percent of all farms	All farm products sold or used by farm households	Farm products sold	
1954.....	99,896	2.1	-----	150	249
1950.....	76,606	1.4	-----	150	250
1945.....	98,966	1.7	250	-----	197
1940.....	35,977	0.6	250	-----	95
1935.....	35,573	0.5	250	-----	90
1930.....	43,007	0.7	250	-----	148
1925.....	15,151	0.2	250	-----	143
1920.....	20,350	0.3	² 250	-----	217
1910.....	18,033	0.3	² 250	-----	104
1900.....	41,385	0.7	(³)	(³)	(NA)
1890.....	(NA)	(NA)	-----	500	(NA)
1880.....	4,352	0.1	-----	500	(NA)

NA Not available.

¹ For all years, except 1954 and 1910, each index number is for the calendar year preceding the Census date. For 1954 and 1910, the index numbers are for those calendar years. Data for 1939 to 1954 from Table 607 in "Agricultural Statistics, 1955"; and for years prior to 1939, see Table 604, "Agricultural Statistics 1954" United States Department of Agriculture.

² "Or requiring for its agricultural operations the continuous services of at least one person."

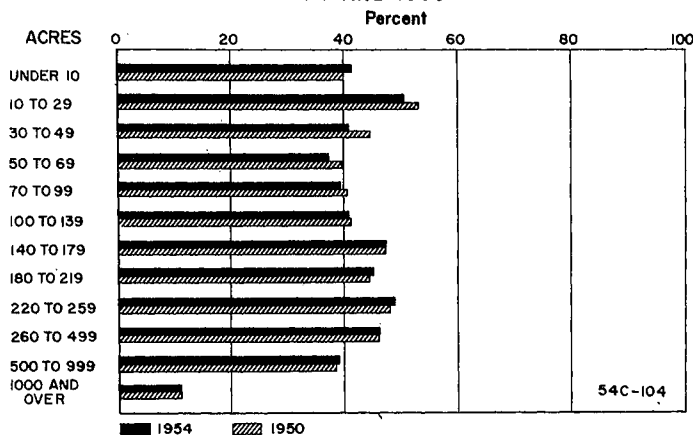
³ No minimum limit used in the 1900 Census on value of products. "All agricultural establishments with less than three acres were reported as farms whenever their operation or management required the constant services of at least one individual."

The total area of land in farms and the distribution by size groups for the various Census periods for some States is affected by the method of enumerating and processing large ownership tracts such as grazing associations and Indian reservations. As indicated in the section of this chapter on "Land in farms," lands in grazing associations and Indian reservations, not reported by individual Indian or other operators, were to be reported as one farm. In certain instances, all of the agricultural land in a grazing association or in a reservation may have been reported as one farm, while in other years, all or part of this land may have been reported for a considerable number

of different operators and, thus, counted as a considerable number of separate farms.

Between 1950 and 1954, the number of farms in the "Under 10 acres" group remained relatively constant, but the percentage of all farms represented by farms under 10 acres in size increased from 1950 to 1954. Table 3 shows the number of farms included in the under 10 acres group for each Census beginning with 1880. Farms of under 10 acres increased from 139,241 in 1880 to 594,561 in 1945, then decreased to 484,291 in 1954.

PERCENT OF ALL LAND IN FARMS REPRESENTED BY CROPLAND HARVESTED, BY SIZE OF FARM; FOR THE UNITED STATES: 1954 AND 1950



PERCENT OF ALL LAND IN FARMS REPRESENTED BY LAND PASTURED, BY SIZE OF FARM; FOR THE UNITED STATES: 1954 AND 1950

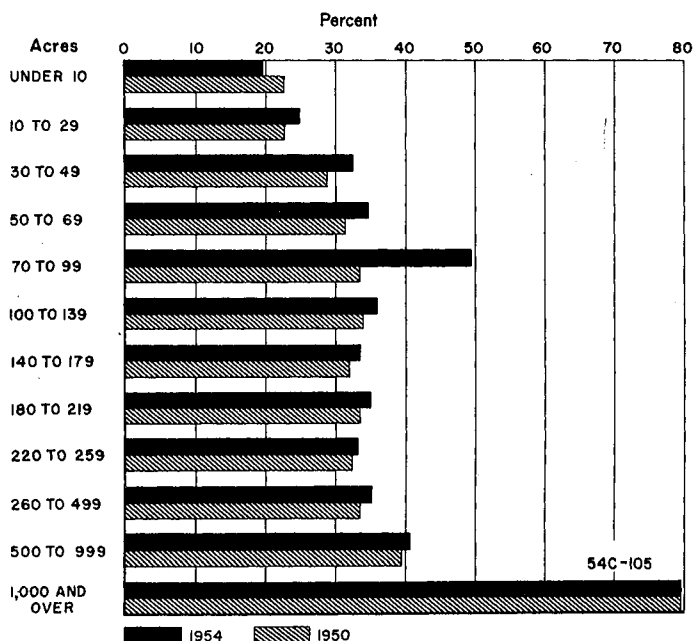


TABLE 3.—NUMBER OF FARMS UNDER 10 ACRES IN SIZE, WITH LAND IN FARMS; FOR THE UNITED STATES: 1880 TO 1954

[Figures for States in Table 12]

Year	Under 10 acres		Under 3 acres		3 to 9 acres	
	Number of farms	Land in farms (acres)	Number of farms	Land in farms (acres)	Number of farms	Land in farms (acres)
1954	484,291	2,259,817	99,896	(NA)	384,395	(NA)
1950	484,014	2,437,584	76,606	(NA)	408,308	(NA)
1945	594,561	2,805,435	98,966	141,262	495,595	2,664,183
1940	506,402	2,667,754	35,977	50,946	470,425	2,616,898
1935	570,831	3,057,166	35,573	51,269	535,258	3,005,897
1930	358,504	1,908,370	43,007	61,338	315,497	1,847,032
1925	378,535	2,096,610	15,151	22,976	363,384	2,073,034
1920	288,772	1,600,287	20,350	33,613	268,422	1,566,074
1910	335,043	(NA)	18,033	(NA)	317,010	(NA)
1900	267,229	1,477,379	41,385	78,715	225,844	1,308,664
1890	150,194	(NA)	(NA)	(NA)	(NA)	(NA)
1880	139,241	(NA)	4,352	(NA)	134,889	(NA)

NA Not available.

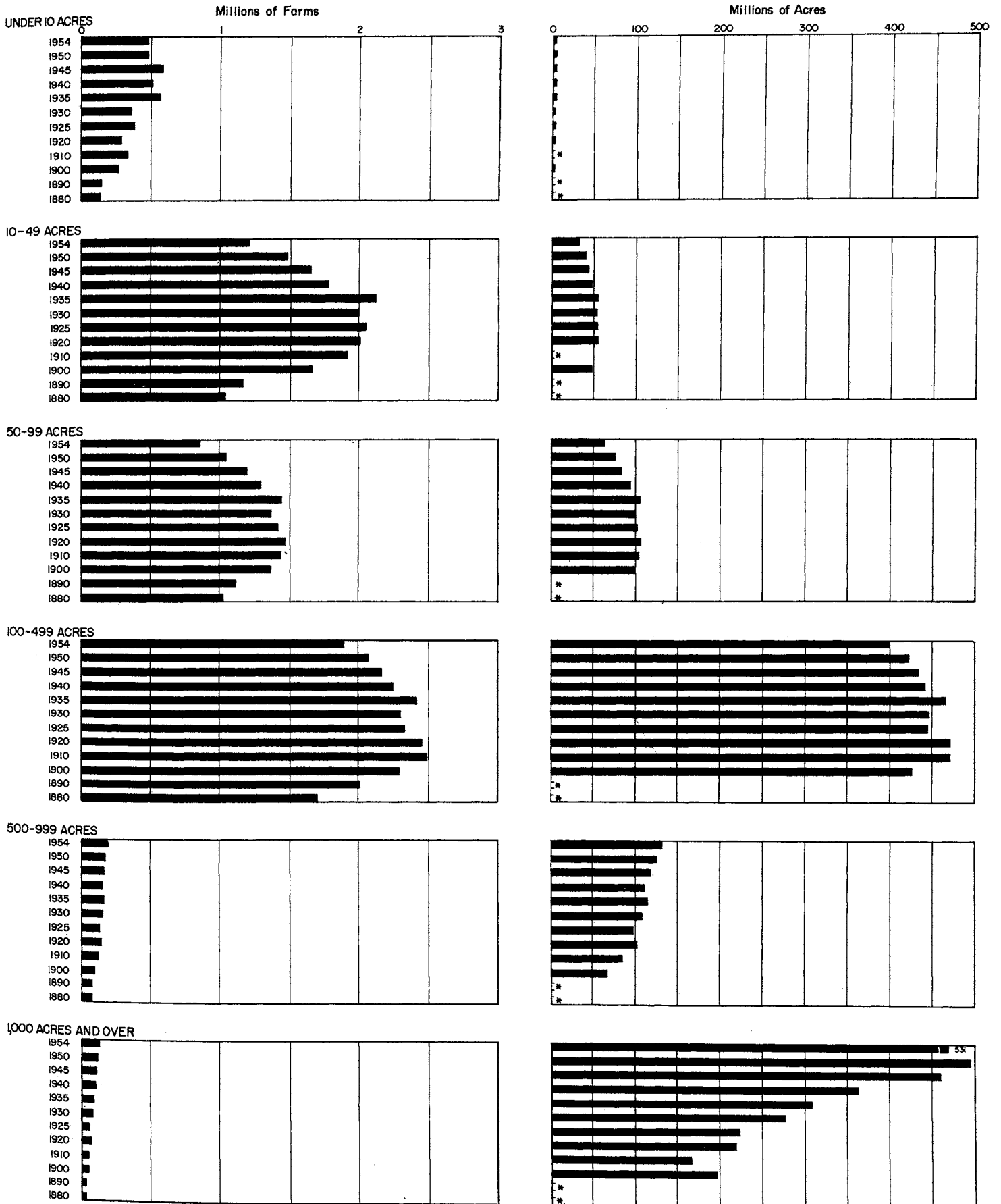
Changes in the number of farms reported for the under 10 acres group between Census years may be attributed to changes in the agricultural operations on these places, to changes in Census definition of a farm, and to changes in the relative completeness of the Census. Places in this group may have sufficient agricultural production to be counted as farms at one Census, and at another, they may have too limited production to be included as farms. In many cases, such places have small agricultural operations as they represent rural residences.

The number of farms in all of the size groups from 10 to 179 acres for the United States decreased for each Census period since 1935 (see Table 4). This trend continues to reflect the consolidation of farms, the discontinuance of farm operations on small farms, and a decrease in farm numbers brought about by the rapid increase in farm technology and mechanization of agriculture. The increase in nonfarm job opportunities has contributed significantly to this change.

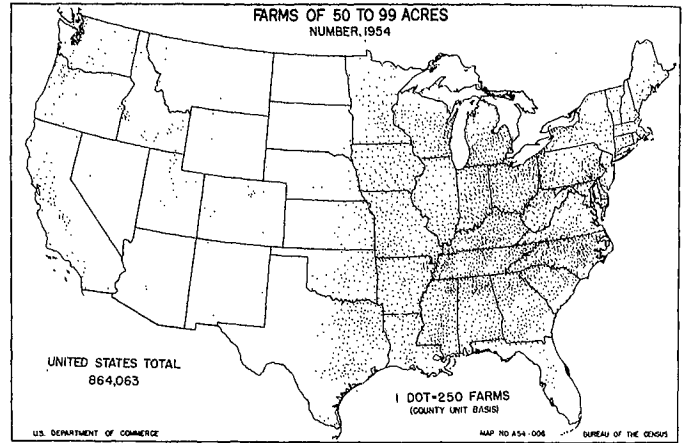
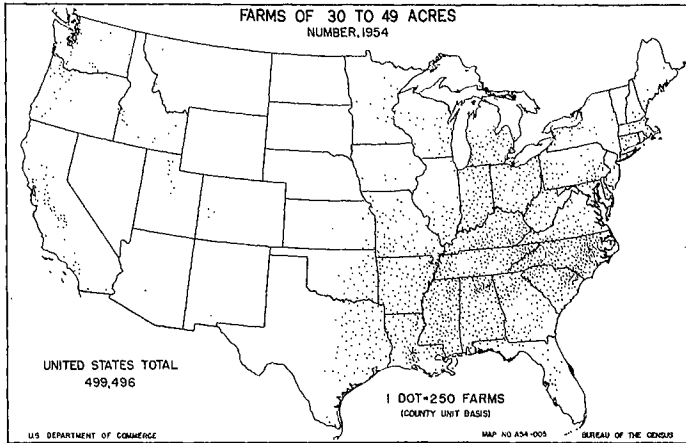
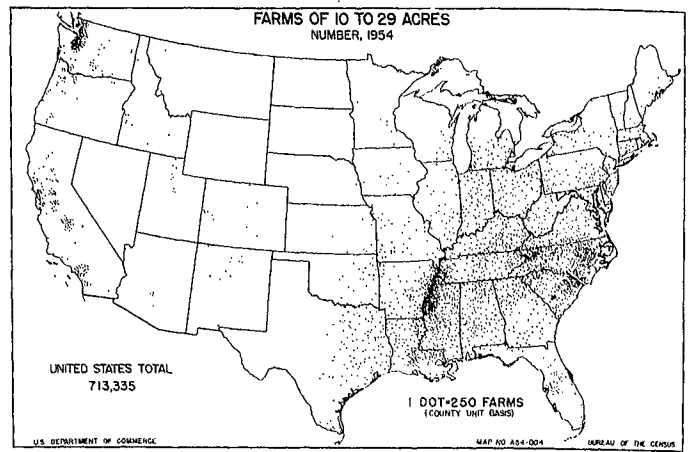
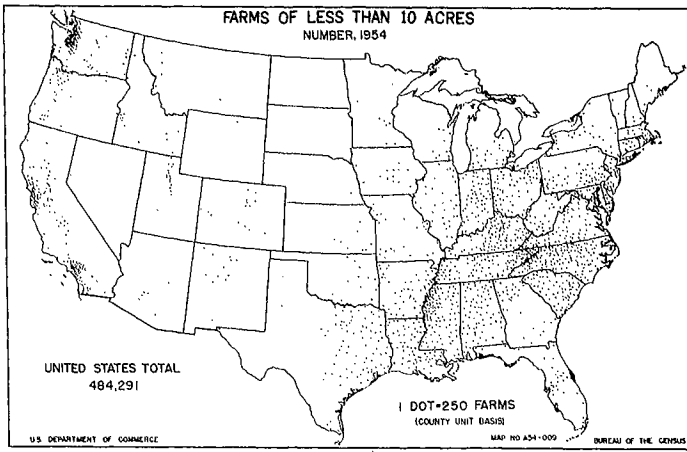
Farms of 1,000 or more acres in size accounted for 2.7 percent of all farms in 1954, 2.3 percent in 1950, and 1.9 percent in 1945. Farms in this 1,000-or-more-acres group accounted for 45.9, 42.6, and 40.3 percent, respectively, of the total farm land. In 1954, these large farms of 1,000 or more acres accounted for 20.7 percent of the total cropland, 65.4 percent of the total land pastured, and 36.1 percent of the total woodland (see Table 6). The increase in the number and size of large farms has resulted from farm consolidation arising because of the improvements in farm technology and efficiency, the rapid mechanization of agriculture, and the incorporation of grazing lands into farms in the West.

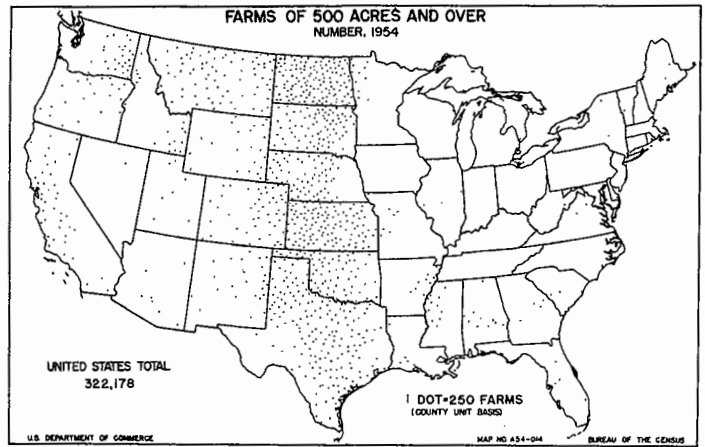
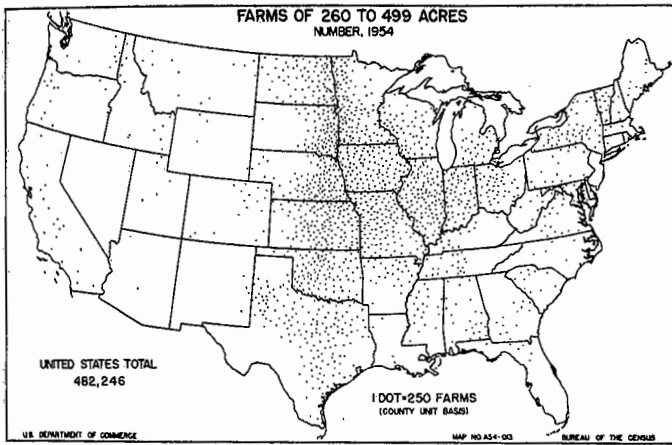
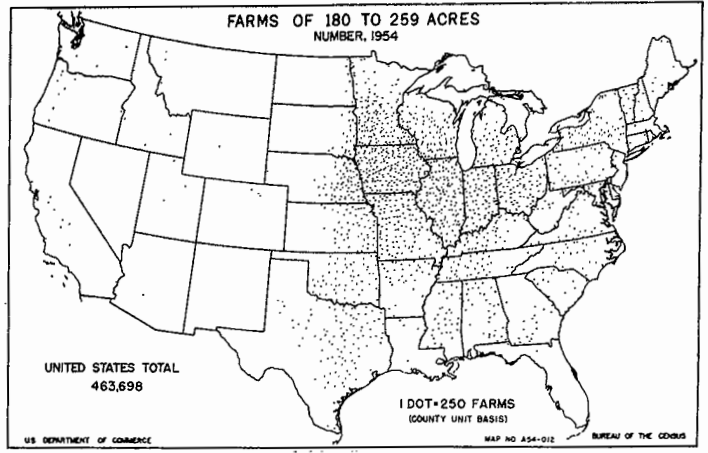
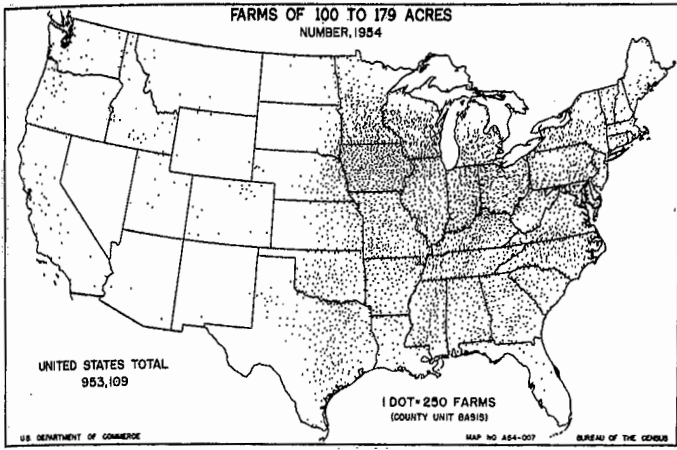
For any one area representing similar land and similar farming practices, the size of farm varies with the type of farming, the resources of the farm family, the number of available workers in the family, the age of the operator, the utilization of machinery, size of holding at the time of settlement, etc. On the one extreme are places which represent, primarily, rural homes with limited agricultural operations, and on the other, there are strictly commercial farms depending in a large part on hired employees.

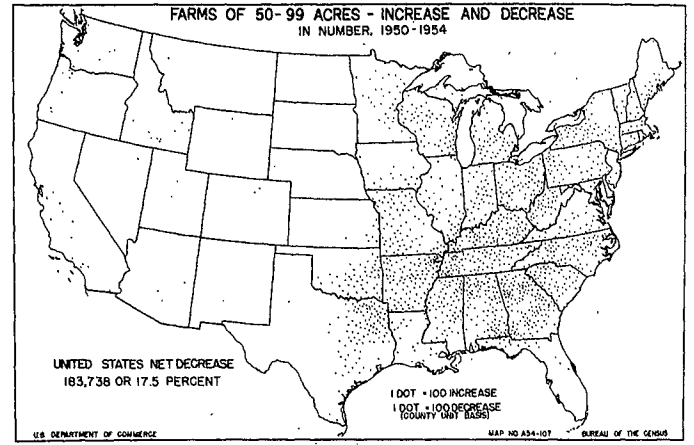
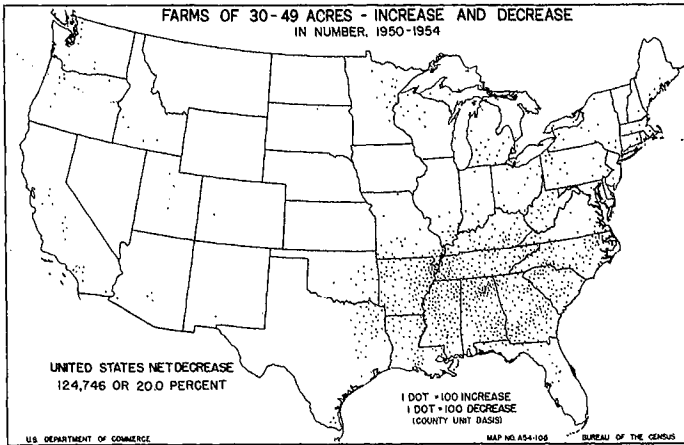
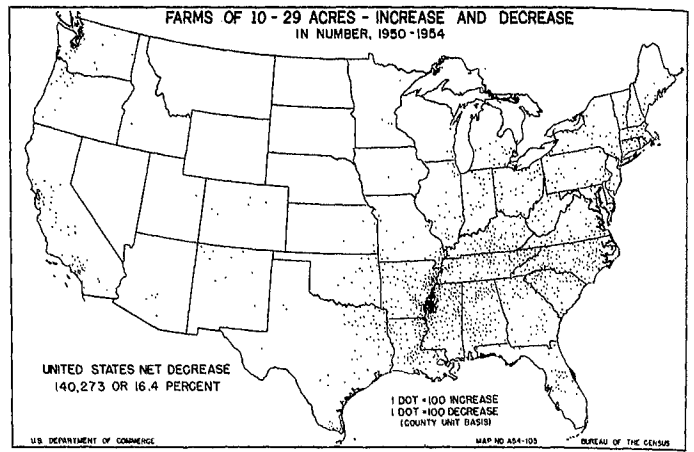
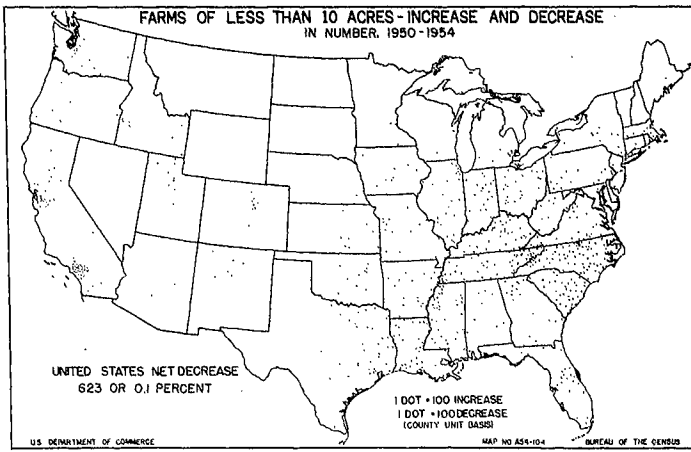
NUMBER OF FARMS, 1880 TO 1954; AND LAND IN FARMS, 1900 TO 1954, BY SIZE OF FARM, FOR THE UNITED STATES

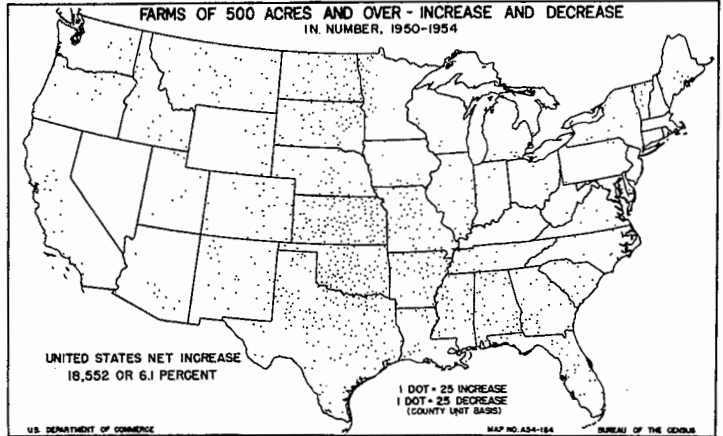
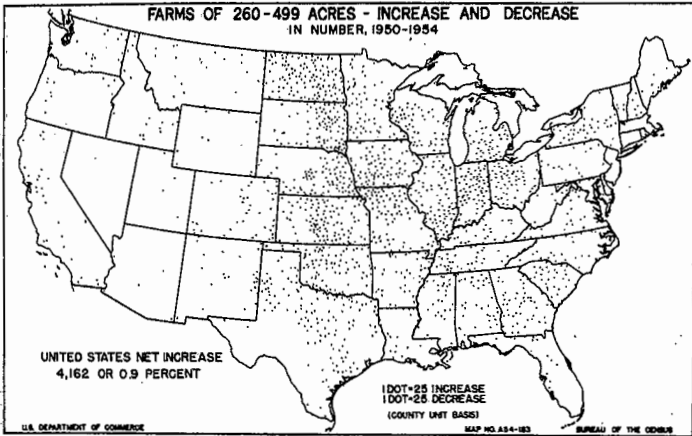
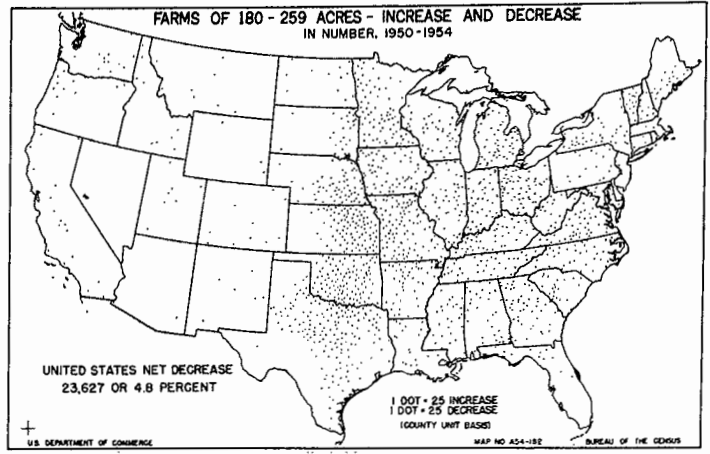
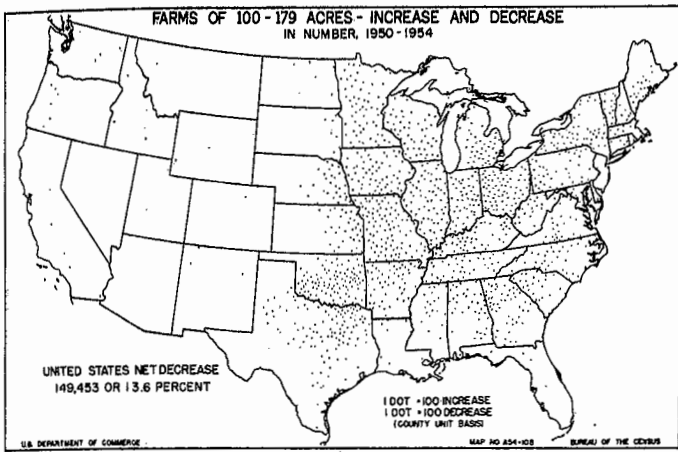


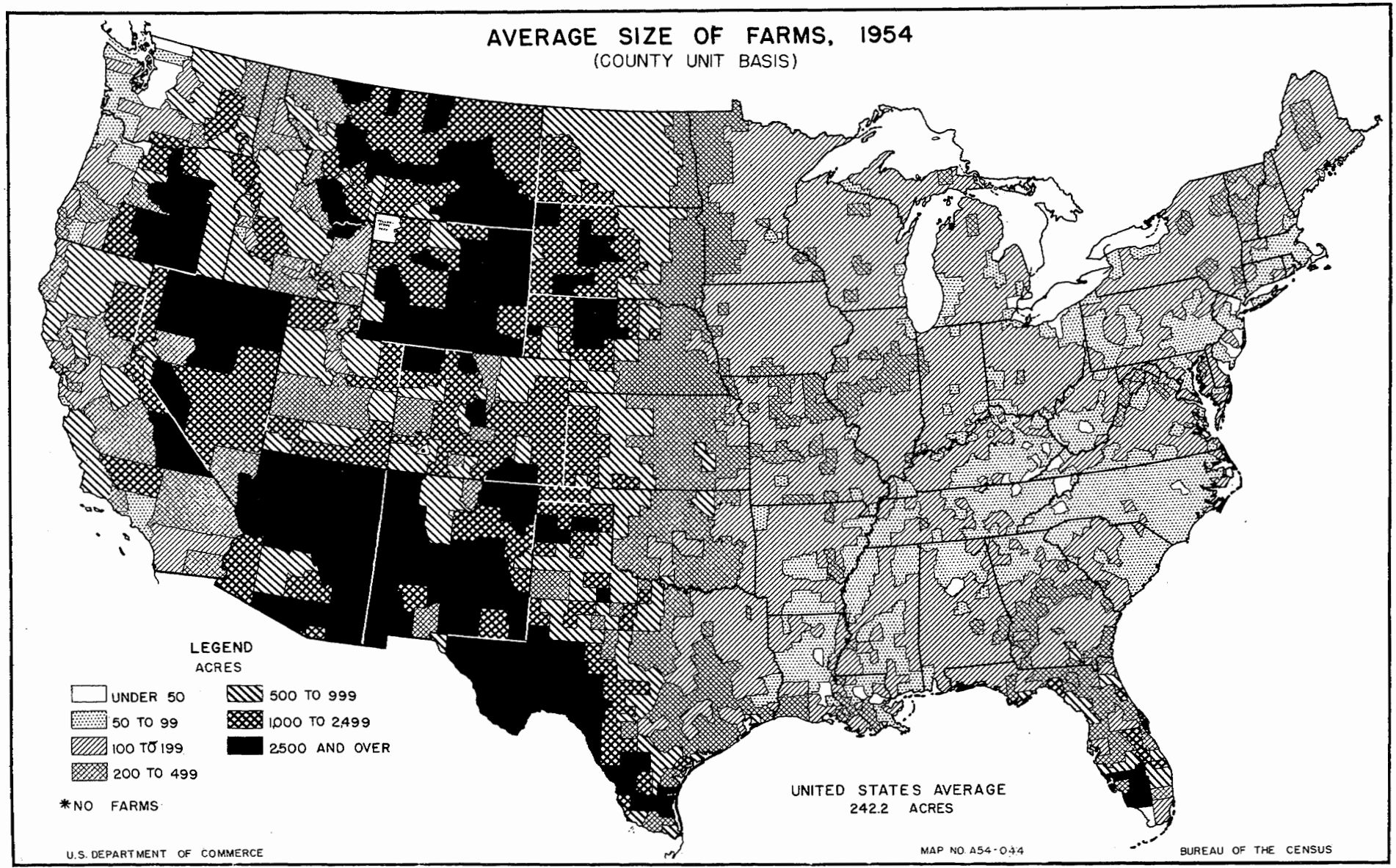
* - Not available



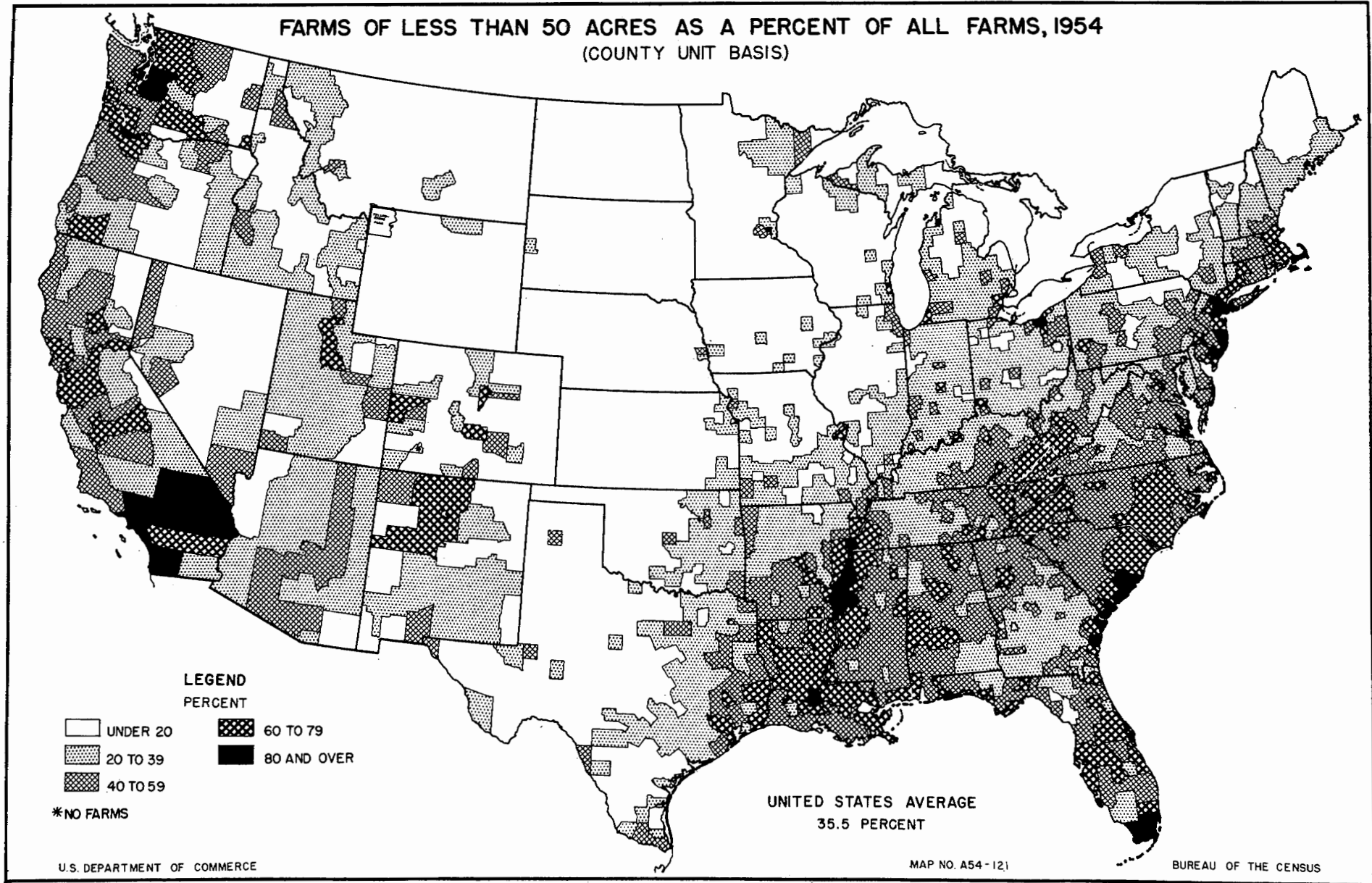








FARMS OF LESS THAN 50 ACRES AS A PERCENT OF ALL FARMS, 1954
(COUNTY UNIT BASIS)



SIZE OF FARM

GENERAL REPORT

Table 4.—NUMBER OF FARMS BY SIZE OF FARM, FOR THE UNITED STATES,

[Figures for

Region and size group	Number of farms												Increase or decrease (-)		
	1954	1950	1945	1940	1935	1930	1925	1920	1910	1900	1890	1880	Number		
													1950 to 1954	1945 to 1950	1940 to 1945
1 United States..	4,782,416	5,382,162	5,859,169	6,096,799	6,812,350	6,288,648	6,371,640	6,448,343	6,361,502	5,737,372	4,564,641	4,008,907	-599,746	-477,007	-237,630
2 Under 10 acres..	484,291	484,914	594,561	506,402	570,831	358,504	378,535	288,772	335,043	267,229	150,194	139,241	-623	-109,647	88,159
3 Under 3.....	99,896	76,606	98,966	35,977	35,573	43,007	15,151	20,350	18,033	41,385	(NA)	4,352	23,290	-22,360	62,989
4 3 to 9.....	384,395	408,308	495,595	470,425	535,258	315,497	363,384	268,422	317,010	225,844	(NA)	134,889	-23,913	-87,287	25,170
5 10 to 29.....	713,335	853,608	945,608	1,012,971	1,241,431	2,000,005	2,038,692	2,011,495	1,918,499	1,664,137	1,168,327	1,036,323	-140,273	-92,000	-67,363
6 30 to 49.....	499,496	624,242	708,796	767,289	882,164	2,000,005	2,038,692	2,011,495	1,918,499	1,664,137	1,168,327	1,036,323	-124,746	-84,554	-58,493
7 50 to 69.....	346,323	426,887	472,415	510,305	581,352	1,374,965	1,421,078	1,474,745	1,438,069	1,366,038	1,121,485	1,032,810	-80,564	-45,528	-37,890
8 70 to 99.....	517,740	620,914	684,905	780,743	862,655	1,374,965	1,421,078	1,474,745	1,438,069	1,366,038	1,121,485	1,032,810	-103,174	-63,991	-95,838
9 100 to 139.....	491,458	579,111	633,851	688,163	754,076	1,863,520	1,887,194	1,980,430	2,050,477	1,912,331	2,008,694	1,695,983	-87,653	-54,740	-54,312
10 140 to 179.....	461,651	523,451	565,958	621,578	683,941	1,863,520	1,887,194	1,980,430	2,050,477	1,912,331	2,008,694	1,695,983	-61,800	-42,507	-55,620
11 180 to 219.....	257,189	275,009	282,839	294,309	294,309	1,863,520	1,887,194	1,980,430	2,050,477	1,912,331	2,008,694	1,695,983	-17,820	-7,830	3,262
12 220 to 259.....	206,909	212,316	210,376	206,759	212,238	1,863,520	1,887,194	1,980,430	2,050,477	1,912,331	2,008,694	1,695,983	-5,807	1,940	3,617
13 260 to 499.....	482,246	478,084	473,184	458,787	473,239	451,338	438,961	475,677	443,984	377,951	84,395	75,972	4,162	4,900	14,397
14 500 to 999.....	191,697	182,264	173,777	163,694	167,452	159,696	143,852	149,819	125,295	102,526	84,395	75,972	9,433	8,487	10,083
15 1,000 or more acres.....	130,481	121,362	112,899	100,531	88,662	80,620	63,328	67,405	50,135	47,160	31,546	28,578	9,119	8,463	12,368
16 The North....	2,043,092	2,268,066	2,483,578	2,579,959	2,819,468	2,561,785	2,741,243	2,763,406	2,890,618	2,874,073	2,582,391	2,394,107	-224,974	-215,512	-96,381
17 Under 10 acres..	133,921	151,818	187,286	171,559	192,489	116,907	136,388	115,316	142,522	122,077	74,694	75,882	-17,897	-35,468	15,727
18 Under 3.....	38,003	31,355	22,577	11,727	10,609	14,653	4,225	8,249	8,746	21,970	(NA)	2,135	6,648	8,778	10,850
19 3 to 9.....	95,918	120,463	164,709	159,832	181,880	102,254	132,163	106,967	133,776	100,107	(NA)	73,747	-24,545	-44,246	4,877
20 10 to 29.....	152,117	184,402	220,839	220,015	256,813	399,732	483,855	464,572	534,852	588,091	515,745	527,449	-32,285	-36,437	824
21 30 to 49.....	137,015	165,397	194,098	216,892	248,941	399,732	483,855	464,572	534,852	588,091	515,745	527,449	-28,382	-28,701	-22,794
22 50 to 69.....	106,442	128,524	144,231	161,496	188,411	569,752	646,008	664,694	699,417	754,621	722,299	712,328	-22,082	-15,707	-17,265
23 70 to 99.....	237,276	285,800	326,338	383,654	424,723	569,752	646,008	664,694	699,417	754,621	722,299	712,328	-48,524	-40,538	-37,316
24 100 to 139.....	253,506	299,249	329,725	360,565	397,588	1,097,988	1,129,299	1,160,219	1,176,201	1,131,582	1,237,728	1,054,730	-45,743	-30,476	-30,840
25 140 to 179.....	289,315	324,958	349,297	380,162	411,687	1,097,988	1,129,299	1,160,219	1,176,201	1,131,582	1,237,728	1,054,730	-35,643	-24,339	-30,865
26 180 to 219.....	160,186	168,896	174,278	166,675	176,811	1,097,988	1,129,299	1,160,219	1,176,201	1,131,582	1,237,728	1,054,730	-8,710	-5,382	7,603
27 220 to 259.....	138,351	140,555	141,779	135,394	139,115	1,097,988	1,129,299	1,160,219	1,176,201	1,131,582	1,237,728	1,054,730	-2,204	-1,224	6,385
28 260 to 499.....	298,360	291,322	293,327	276,044	282,097	276,318	260,809	267,713	258,628	219,291	26,724	19,764	7,038	-2,005	17,283
29 500 to 999.....	96,239	90,556	88,410	78,202	75,955	276,318	260,809	267,713	258,628	219,291	26,724	19,764	5,683	2,146	10,208
30 1,000 or more acres.....	40,364	36,589	33,970	29,301	24,838	23,704	18,615	21,767	14,685	12,616	5,201	3,954	3,775	2,619	4,669
31 The South....	2,316,607	2,652,423	2,881,135	3,007,170	3,421,923	3,223,816	3,131,418	3,206,664	3,097,547	2,620,391	1,836,372	1,531,077	-335,816	-228,712	-126,035
32 Under 10 acres..	270,788	251,195	311,541	253,427	288,075	172,162	184,321	133,771	160,158	125,500	70,056	59,680	19,593	-60,346	58,114
33 Under 3.....	41,920	27,010	56,245	13,263	11,806	10,532	3,347	6,005	2,928	12,972	(NA)	57,665	14,910	-29,235	42,982
34 3 to 9.....	228,868	224,185	255,296	240,164	276,269	161,630	180,974	127,766	157,230	112,528	(NA)	2,015	4,683	-31,111	15,132
35 10 to 29.....	488,307	583,666	632,076	695,667	874,000	1,457,761	1,407,782	1,425,746	1,296,363	1,024,036	629,909	494,819	-95,359	-48,410	-63,591
36 30 to 49.....	323,047	412,551	465,190	496,285	572,574	1,457,761	1,407,782	1,425,746	1,296,363	1,024,036	629,909	494,819	-89,504	-52,639	-31,095
37 50 to 69.....	219,814	275,444	305,169	325,026	367,690	742,170	713,032	750,771	694,737	583,047	384,386	310,310	-55,630	-29,725	-19,877
38 70 to 99.....	248,907	299,274	321,119	356,691	393,867	742,170	713,032	750,771	694,737	583,047	384,386	310,310	-50,367	-21,845	-35,572
39 100 to 139.....	215,839	255,939	279,931	302,406	329,811	675,242	661,713	713,191	749,093	694,923	683,294	593,982	-40,100	-23,992	-22,475
40 140 to 179.....	147,947	171,108	185,754	205,204	227,129	675,242	661,713	713,191	749,093	694,923	683,294	593,982	-23,161	-14,646	-19,450
41 180 to 219.....	85,832	94,253	96,683	100,449	104,392	675,242	661,713	713,191	749,093	694,923	683,294	593,982	-8,421	-2,430	-3,766
42 220 to 259.....	58,630	61,602	58,384	60,537	61,236	675,242	661,713	713,191	749,093	694,923	683,294	593,982	-2,972	3,218	-2,153
43 260 to 499.....	150,499	150,228	140,920	137,220	134,210	119,473	112,735	124,619	135,063	127,899	48,402	50,909	271	9,308	3,700
44 500 to 999.....	66,291	60,861	53,261	47,737	44,769	119,473	112,735	124,619	135,063	127,899	48,402	50,909	5,430	7,600	5,524
45 1,000 or more acres.....	40,706	36,302	31,107	26,521	24,170	19,607	17,619	20,335	20,950	22,971	20,325	21,377	4,404	5,195	4,586
46 The West....	422,717	461,673	494,456	509,670	570,959	503,047	498,979	478,273	373,337	242,908	145,878	83,723	-38,956	-32,783	-15,214
47 Under 10 acres..	79,582	81,901	95,734	81,416	90,267	69,435	57,826	39,685	32,363	19,652	5,444	3,679	-2,319	-13,833	14,318
48 Under 3.....	19,973	18,241	20,144	10,987	13,158	17,822	7,579	5,996	6,359	6,443	(NA)	202	1,732	-1,903	9,157
49 3 to 9.....	59,609	63,660	75,590	70,429	77,109	51,613	50,247	33,689	26,004	13,209	(NA)	3,477	-4,051	-11,930	5,161
50 10 to 29.....	72,911	85,540	92,693	97,289	110,618	142,512	147,055	121,177	87,284	52,010	22,673	14,055	-12,629	-7,153	-4,596
51 30 to 49.....	39,434	46,294	49,508	54,112	60,649	142,512	147,055	121,177	87,284	52,010	22,673	14,055	-6,860	-3,214	-4,604
52 50 to 69.....	20,067	22,919	23,015	23,783	25,251	63,043	62,038	59,280	43,915	28,370	14,800	10,172	-2,852	-96	-768
53 70 to 99.....	31,557	35,840	37,448	40,398	44,065	63,043	62,038	59,280	43,915	28,370	14,800	10,172	-4,283	-1,608	-2,950
54 100 to 139.....	22,113	23,923	24,195	25,192	26,677	90,290	96,182	107,020	125,183	85,826	87,672	47,271	-1,810	-272	-997
55 140 to 179.....	24,389	27,385	30,907	36,212	45,125	90,290	96,182	107,020	125,183	85,826	87,672	47,271	-2,996	-3,522	-5,305
56 180 to 219.....	11,171	11,860	11,878	12,453	13,106	90,290	96,182	107,020	125,183	85,					

SIZE OF FARM

THE NORTH, THE SOUTH, AND THE WEST: 1880 TO 1954

States in Table 12]

Increase or decrease (-)—Continued														Percent distribution											
Number—Continued			Percent																						
1935 to 1940	1930 to 1935	1925 to 1930	1950 to 1954	1945 to 1950	1940 to 1945	1935 to 1940	1930 to 1935	1925 to 1930	1920 to 1925	1910 to 1920	1900 to 1910	1890 to 1900	1800 to 1880	1954	1950	1945	1940	1935	1930	1925	1920	1910	1900		
-715,551	523,702	-82,992	-11.1	-8.1	-3.9	-10.5	8.3	-1.3	-1.2	1.4	10.9	25.7	13.9	100.0	100.0	100.0	100.0	100.0	100.0	100.0	100.0	100.0	100.0	100.0	1
-64,429	212,327	-20,031	-0.1	-18.4	17.4	-11.3	59.2	-5.3	31.1	-13.8	25.4	77.9	7.9	10.1	9.0	10.1	8.3	8.4	5.7	5.9	4.5	5.3	4.7	2	
404	-7,434	27,856	30.4	-22.6	175.1	1.1	-17.3	183.9	-25.5	12.8	-56.4	(NA)	(NA)	2.1	1.4	1.7	0.6	0.5	0.7	0.2	0.3	0.3	0.7	3	
-64,833	219,761	-47,887	-5.9	-17.6	5.4	-12.1	69.7	-13.2	35.4	-15.3	40.4	(NA)	(NA)	8.0	7.6	8.5	7.7	7.9	5.0	5.7	4.2	5.0	3.9	4	
-228,460	-123,590	-38,687	-16.4	-9.7	-6.7	-18.4	6.2	-1.9	1.4	4.8	15.3	42.4	12.7	14.9	15.9	16.1	16.6	18.2	31.8	32.0	31.2	30.2	29.0	5	
-114,875			-20.0	-11.9	-7.6	-13.0								10.4	11.6	12.1	12.6	12.9						6	
-71,047			-18.9	-9.6	-7.4	-12.2		-3.2	-3.6	2.6	5.3	21.8	8.6	7.2	7.9	8.1	8.4	8.5	21.9	22.3	22.9	22.6	23.8	7	
-81,912	69,042	-46,113	-16.6	-9.3	-12.3	-9.5	5.0							10.8	11.5	11.7	12.8	12.7						8	
-65,913			-15.1	-8.6	-7.9	-8.7								10.3	10.8	10.8	11.3	11.1						9	
-62,363			-11.8	-7.5	-8.9	-9.1								9.7	9.7	9.7	10.2	10.0	29.6	29.6	30.7	32.2	33.3	10	
-14,732	81,044	-23,674	-6.5	-2.8	1.2	-5.0	4.3	-1.3	-4.7	-3.4	7.2	14.0	18.4	5.4	5.1	4.8	4.6	4.3							11
-5,479			-2.7	0.9	1.7	-2.6								4.3	3.9	3.6	3.4	3.1							12
-14,452	21,901	12,377	0.9	1.0	3.1	-3.1	4.9	2.8	-7.7	7.1	17.5			10.1	8.9	8.1	7.5	6.9	7.2	6.9	7.4	7.0	6.6	13	
-3,758	7,756	15,844	5.2	4.9	6.2	-2.2	4.9	11.0	-4.0	19.6	22.2	21.5	11.1	4.0	3.4	3.0	2.7	2.5	2.5	2.3	2.3	2.0	1.8	14	
11,869	8,042	17,292	7.5	7.5	12.3	13.4	10.0	27.3	-6.0	34.4	6.3	49.5	10.4	2.7	2.3	1.9	1.6	1.3	1.3	1.0	1.0	0.8	0.8	15	
-239,509	257,683	-179,458	-9.9	-8.7	-3.7	-8.5	10.1	-6.5	-0.8	-4.4	0.6	11.3	7.9	100.0	100.0	100.0	100.0	100.0	100.0	100.0	100.0	100.0	100.0	16	
-20,930	75,582	-19,481	-11.8	-18.9	9.2	-10.9	64.7	-14.3	18.3	-19.1	16.7	63.4	-1.6	6.6	6.7	7.5	6.6	6.8	4.6	5.0	4.2	4.9	4.2	17	
1,118	-4,044	10,428	21.2	38.9	92.5	10.5	-27.6	246.8	-49.4	-4.5	-60.2	(NA)	(NA)	1.9	1.4	0.9	0.5	0.4	0.6	0.2	0.3	0.3	0.8	18	
-22,048	79,626	-29,909	-20.4	-26.9	3.1	-12.1	77.9	-22.6	23.6	-20.0	33.6	(NA)	(NA)	4.7	5.3	6.6	6.2	6.5	4.0	4.8	3.9	4.6	3.5	19	
-36,798			-17.5	-16.5	0.4	-14.3								7.4	8.1	8.9	8.5	9.1						20	
-32,049	106,022	-84,123	-17.2	-14.8	-10.5	-12.9	26.5	-17.4	4.2	-13.1	-9.1	14.0	-2.2	6.7	7.3	7.8	8.4	8.8	15.6	17.7	16.8	18.5	20.5	21	
-26,915			-17.2	-10.7	-14.3									5.2	5.7	5.8	6.3	6.7						22	
-41,069	43,382	-76,256	-17.0	-12.4	-14.9	-9.7	7.6	-11.8	-2.8	-5.0	-7.3	4.5	1.4	11.6	12.6	13.1	14.9	15.1	22.2	23.6	24.1	24.2	26.3	22	
-37,023			-15.3	-9.2	-8.6	-9.3								12.4	13.2	13.3	14.0	14.1						24	
-31,525			-11.0	-7.0	-8.1	-7.7								14.2	14.3	14.1	14.7	14.6	42.9	41.2	42.0	40.7	39.4	25	
-10,136	27,213	-31,311	-5.2	-3.1	4.6	-5.7	2.5	-2.8	-2.7	-1.4	3.9			7.8	7.4	7.0	6.5	6.3						26	
-3,721			-1.6	-0.9	4.7	-2.7								6.8	6.2	5.7	5.2	4.9						27	
-6,053	5,779	15,509	2.4	-0.7	6.3	-2.1	2.1	5.9	-2.6	3.5	17.9			14.6	12.8	11.8	10.7	10.0	10.8	9.5	9.7	8.9	7.6	28	
2,247	11,429	11,115	6.3	2.4	13.1	3.0	-1.8	16.8	-4.1	7.5	40.4	71.4	35.2	4.7	4.0	3.6	3.0	2.7	3.0	2.4	2.5	2.2	1.6	29	
4,463	1,134	5,089	10.3	7.7	15.9	18.0	4.8	27.3	-14.5	48.2	16.4	142.6	31.5	2.0	1.6	1.4	1.1	0.9	0.9	0.7	0.8	0.5	0.4	30	
-414,753	198,107	92,398	-12.7	-7.9	-4.2	-12.1	6.1	3.0	-2.3	3.5	18.2	42.7	19.9	100.0	100.0	100.0	100.0	100.0	100.0	100.0	100.0	100.0	100.0	31	
-34,648	115,913	-12,159	7.8	-19.4	22.9	-12.0	67.3	-6.6	37.8	-16.5	27.6	79.1	17.4	11.7	9.5	10.8	8.4	8.4	5.3	5.9	4.2	5.2	4.8	32	
1,457	1,274	7,185	55.2	52.0	324.1	12.3	12.1	214.7	-44.3	105.1	-77.4	(NA)	(NA)	1.8	1.0	2.0	0.4	0.3	0.3	0.1	0.2	0.1	0.5	33	
-36,105	114,639	-19,344	2.1	-12.2	6.3	-13.1	70.9	-10.7	41.6	-18.7	39.7	(NA)	(NA)	9.9	8.5	8.9	8.0	8.1	5.0	5.8	4.0	5.1	4.3	34	
-178,333			-16.3	-7.7	-9.1	-20.4								21.1	22.0	21.9	23.1	25.5						35	
-76,289	-11,187	49,979	-21.7	-11.3	-6.3	-13.3	-0.8	3.6	-1.3	10.0	26.6	62.6	27.3	13.9	15.6	16.1	16.5	16.7	45.2	45.0	44.5	41.9	39.1	36	
-42,664			-20.2	-9.7	-6.1	-11.6								9.5	10.4	10.6	10.8	10.7						37	
-37,176	19,387	29,138	-16.8	-6.8	-10.0	-9.4	2.6	4.1	5.0	8.1	19.2	51.7	23.9	10.7	11.3	11.1	11.9	11.5	23.0	22.8	23.4	22.4	22.3	38	
-27,405			-15.7	-8.6	-7.4	-8.3								9.3	9.6	9.7	10.1	9.6						39	
-21,925			-13.5	-7.9	-9.5	-9.7								6.4	6.5	6.4	6.8	6.6	20.9	21.1	22.2	24.2	26.5	40	
-3,943	47,326	13,529	-8.9	-2.5	-3.7	-3.8	7.0	2.0	-7.2	-4.8	7.8	20.4	15.0	3.7	3.6	3.4	3.3	3.1						41	
-699			-4.8	5.5	-3.6	-1.1								2.5	2.3	2.0	2.0	1.8						42	
3,010	14,737	6,738	0.2	6.6	2.7	2.2	12.3	6.0	-9.5	-7.7	5.6			6.5	5.7	4.9	4.6	3.9						43	
2,968	7,368	3,185	8.9	14.3	11.6	6.6	19.7	9.3	-10.5	-7.2	-2.0	-13.2	-4.9	2.9	2.3	1.8	1.6	1.3	3.7	3.6	3.9	4.4	4.9	44	
2,351	4,563	1,988	12.1	16.7	17.3	9.7	23.3	11.3	-13.4	-2.9	-8.8	13.0	-4.9	1.8	1.4	1.1	0.9	0.7	0.6	0.6	0.6	0.7	0.9	45	
-61,289	67,912	4,068	-8.4	-6.6	-3.0	-10.7	13.5	0.8	4.3	28.1	53.7	66.5	74.2	100.0	100.0	100.0	100.0	100.0	100.0	100.0	100.0	100.0	100.0	46	
-8,851	20,832	11,609	-2.8	-14.4	17.6	-9.8	30.0	20.1	45.7	22.6	64.7	261.0	48.0	18.8	17.7	19.4	16.0	15.8	13.8	11.6	8.3	8.7	8.1	47	
-2,171	-4,664	10,243	9.5	-9.4	83.3	-16.5	-26.4	135.1	26.4	-5.7	-1.3	(NA)	(NA)	4.7	4.0	4.1	2.2	2.3	3.5	1.5	1.3	1.7	2.7	48	
-6,680	25,496	1,366	-6.4	-15.8	7.3	-8.7	49.4	2.7	49.1	29.6	96.9	(NA)	(NA)	14.1	13.8	15.3	13.8	13.5	10.3	10.1	7.0	7.0	5.4	49	
-13,329			-14.8	-7.7	-4.7	-12.0								17.2	18.5	18.7	19.1	19.4						50	
-6,537	28,755	-4,543	-14.8	-6.5	-8.5	-10.8	20.2	-3.1	21.4	38.8	67.8	129.4	61.3	9.3	10.0	10.0	10.6	10.6	28.3	29.5	25.3	23.4	21.4	51	
-1,468			-12.4	-0.4	-3.2	-5.8								4.7	5										

GENERAL REPORT

Table 5.—ALL LAND IN FARMS BY SIZE OF FARM, FOR THE UNITED STATES,

[All 1950 data are based on reports for only a sample of farms.]

Region and size group	All land in farms (acres)										Percent increase or decrease (-)		
	1954	1950	1945	1940	1935	1930	1925	1920	1910	1900	1950 to 1954	1945 to 1950	1940 to 1945
1 United States..	1,158,191,511	1,159,789,020	1,141,615,364	1,060,852,374	1,054,515,111	986,771,016	924,319,352	955,883,715	878,798,325	838,591,774	-0.1	1.6	7.6
2 Under 10 acres..	2,259,817	2,429,505	2,805,435	2,667,754	3,057,116	1,908,370	2,096,610	1,600,287	54,172,269	1,477,379	-7.0	-13.4	5.2
3 Under 3.....	(NA)	(NA)	141,252	50,946	51,269	61,338	22,976	33,613					
4 3 to 9.....	(NA)	(NA)	2,664,183	2,616,808	3,005,897	1,847,032	2,073,634	1,566,674	47,239,588	1,398,664	(NA)	(NA)	177.3
5 10 to 29.....	12,704,162	15,391,045	16,864,332	18,110,988	22,272,229	54,040,975	54,464,558	55,552,942					
6 30 to 49.....	19,164,937	23,944,674	27,073,699	29,387,773	33,690,505				98,684,750	101,906,246	105,630,796	103,120,868	98,591,699
7 50 to 69.....	20,116,328	24,735,748	27,209,068	29,466,532	33,504,778	151,731,222	151,731,222	164,244,399					
8 70 to 99.....	42,608,213	50,891,949	55,996,749	63,850,159	70,511,292				108,924,022	97,467,774	100,975,916	83,653,487	67,864,116
9 100 to 139.....	57,176,877	67,550,309	73,069,894	79,416,399	86,883,935	290,478,257	292,180,549	307,243,856					
10 140 to 179.....	72,943,495	82,392,069	89,304,959	98,092,129	107,920,643				156,521,810	151,731,222	164,244,399	164,244,399	129,672,462
11 180 to 219.....	50,784,272	54,547,308	55,799,959	55,149,121	58,037,216	151,731,222	151,731,222	164,244,399					
12 220 to 259.....	49,079,180	50,840,783	50,002,066	49,139,505	50,424,405				108,924,022	97,467,774	100,975,916	83,653,487	67,864,116
13 260 to 499.....	168,367,649	166,583,952	164,647,588	159,568,522	164,268,435	276,212,832	224,472,393	220,635,519					
14 500 to 999.....	131,504,827	125,981,122	118,835,657	111,934,589	114,243,581				276,212,832	224,472,393	220,635,519	167,082,047	197,784,156
15 1,000 or more acres.....	531,481,754	494,500,556	460,005,958	364,068,903	309,700,926	276,212,832	224,472,393	220,635,519					
16 The North...	434,476,967	441,225,732	447,715,207	435,088,277	441,952,525	425,709,428	414,182,467	432,271,951	413,483,256	382,758,563	-1.5	-1.4	2.9
17 Under 10 acres..	571,725	711,357	911,754	879,767	1,004,126	603,183	737,701	624,214	16,358,019	656,040	-19.6	-22.0	3.6
18 Under 3.....	(NA)	(NA)	32,444	16,682	14,838	21,656	7,015	13,583					
19 3 to 9.....	(NA)	(NA)	879,310	863,085	989,288	581,527	730,686	610,631	17,880,700	614,725	(NA)	(NA)	94.5
20 10 to 29.....	2,683,575	3,283,102	3,809,149	3,819,187	4,485,045	11,653,375	13,993,038	13,813,047					
21 30 to 49.....	5,333,864	6,453,029	7,547,505	8,469,725	9,720,421				42,708,826	48,115,271	49,593,423	51,802,166	55,874,104
22 50 to 69.....	6,221,292	7,508,015	8,402,327	9,419,602	10,979,788	42,708,826	48,115,271	49,593,423					
23 70 to 99.....	19,518,156	23,470,337	26,750,248	31,424,967	34,800,560				51,375,610	49,290,171	51,741,379	48,112,027	40,615,007
24 100 to 139.....	29,677,775	35,225,870	38,411,301	41,958,430	46,226,341	175,050,913	178,179,322	183,176,860					
25 140 to 179.....	45,784,595	51,060,563	55,223,210	60,085,836	65,049,491				51,375,610	49,290,171	51,741,379	48,112,027	40,615,007
26 180 to 219.....	31,628,326	33,360,926	34,374,518	32,873,026	34,859,215	100,714,097	98,358,708	106,501,197					
27 220 to 259.....	32,871,814	33,649,000	33,691,560	32,172,141	33,050,265				85,586,773	77,591,370	85,021,127	84,841,901	116,659,113
28 260 to 499.....	103,637,007	101,163,570	101,796,402	95,814,293	97,737,967	85,586,773	77,591,370	85,021,127					
29 500 to 999.....	65,450,846	62,161,577	60,055,141	53,122,765	51,537,885				85,586,773	77,591,370	85,021,127	84,841,901	116,659,113
30 1,000 or more acres.....	91,097,992	83,178,386	76,742,092	65,048,538	52,501,421	85,586,773	77,591,370	85,021,127					
31 The South...	386,289,000	394,237,903	377,794,713	370,168,461	376,206,201	343,086,418	324,189,399	350,121,833	354,452,860	362,036,351	-2.0	4.4	2.1
32 Under 10 acres..	1,345,671	1,343,581	1,470,683	1,393,740	1,618,071	994,685	1,074,868	778,909	35,461,795	726,580	0.2	-8.6	5.5
33 Under 3.....	(NA)	(NA)	80,428	18,822	17,494	15,120	5,460	10,095					
34 3 to 9.....	(NA)	(NA)	1,390,255	1,374,918	1,600,577	979,565	1,069,408	768,814	28,027,283	700,923	(NA)	(NA)	327.3
35 10 to 29.....	8,805,858	10,687,540	11,544,930	12,695,758	15,981,388	38,859,184	36,868,080	38,610,371					
36 30 to 49.....	12,322,749	15,717,648	17,632,634	18,839,260	21,646,715				51,375,610	49,290,171	51,741,379	48,112,027	40,615,007
37 50 to 69.....	12,728,534	15,907,937	17,474,140	18,668,413	21,064,884	4,600,314	4,500,804	4,295,994					
38 70 to 99.....	20,520,877	24,522,661	26,207,533	29,149,624	32,146,768				4,600,314	4,500,804	4,295,994	3,206,675	2,102,588
39 100 to 139.....	24,925,548	29,522,042	31,849,447	34,526,711	37,555,055	100,714,097	98,358,708	106,501,197					
40 140 to 179.....	23,301,151	27,005,521	29,190,105	32,268,496	35,711,088				85,586,773	77,591,370	85,021,127	84,841,901	116,659,113
41 180 to 219.....	16,949,545	18,823,959	19,079,699	19,816,109	20,590,059	85,586,773	77,591,370	85,021,127					
42 220 to 259.....	13,943,911	14,734,401	13,882,824	14,391,180	14,545,379				85,586,773	77,591,370	85,021,127	84,841,901	116,659,113
43 260 to 499.....	52,660,967	52,203,688	48,786,451	47,304,831	46,060,963	85,586,773	77,591,370	85,021,127					
44 500 to 999.....	45,110,938	41,652,175	35,827,199	31,938,086	29,831,055				85,586,773	77,591,370	85,021,127	84,841,901	116,659,113
45 1,000 or more acres.....	153,673,251	142,116,750	124,849,068	109,176,253	99,454,776	85,586,773	77,591,370	85,021,127					
46 The West....	337,425,544	324,325,385	316,105,444	255,595,636	236,356,385	217,975,170	185,947,486	173,489,931	110,862,209	93,796,860	4.0	2.6	23.7
47 Under 10 acres..	342,421	374,567	422,998	394,247	434,969	310,502	284,041	197,164	2,352,455	94,759	-8.6	-11.4	7.3
48 Under 3.....	(NA)	(NA)	28,380	15,442	18,937	24,562	10,501	9,935					
49 3 to 9.....	(NA)	(NA)	394,618	378,805	416,032	285,940	273,540	187,229	1,331,605	83,016	(NA)	(NA)	83.8
50 10 to 29.....	1,214,729	1,420,403	1,510,253	1,596,043	1,805,796	3,528,416	3,603,440	3,129,524					
51 30 to 49.....	1,508,324	1,773,997	1,893,560	2,078,788	2,323,369				4,600,314	4,500,804	4,295,994	3,206,675	2,102,588
52 50 to 69.....	1,166,502	1,319,796	1,332,601	1,378,517	1,460,106	4,600,314	4,500,804	4,295,994					
53 70 to 99.....	2,569,180	2,898,951	3,038,968	3,275,568	3,563,964				4,600,314	4,500,804	4,295,994	3,206,675	2,102,588
54 100 to 139.....	2,573,554	2,802,397	2,809,146	2,931,258	3,102,539	14,713,247	15,642,519	17,565,799					
55 140 to 179.....	3,857,749	4,325,985	4,891,644	5,737,797	7,160,064				14,713,247	15,642,519	17,565,799	37,962,335	14,104,909
56 180 to 219.....	2,206,401	2,362,423	2,345,742	2,459,986	2,587,942	15,642,519	15,642,519	17,565,799					

THE NORTH, THE SOUTH, AND THE WEST: 1900 TO 1954

See text. Figures for States in Table 13.

Percent increase or decrease (-) - Continued			Average acreage per farm													Percent distribution										
1935 to 1940	1930 to 1935	1925 to 1930	1954	1950	1945	1940	1935	1930	1925	1920	1910	1900	1954	1950	1945	1940	1935	1930	1925	1920	1910	1900				
0.6	6.9	6.8	242.2	215.6	194.8	174.0	154.8	156.9	145.1	148.2	138.1	146.2	100.0	100.0	100.0	100.0	100.0	100.0	100.0	100.0	100.0	100.0	100.0	1		
-12.7	60.2	-9.0	4.7	5.1	4.7	5.3	5.4	5.3	5.5	5.5	5.5	5.5	5.5	0.2	0.2	0.2	0.3	0.2	0.2	0.2	0.2	0.2	0.2	0.2	2	
-0.6	-16.4	167.0	(NA)	(NA)	1.4	1.4	1.4	1.4	1.5	1.7	1.7	1.7	1.9	(NA)	(NA)	(Z)	(Z)	(Z)	(Z)	(Z)	(Z)	(Z)	(Z)	(Z)	3	
-12.9	62.7	-10.9	(NA)	(NA)	5.4	5.6	5.6	5.9	5.7	5.8	5.8	5.8	6.2	(NA)	(NA)	0.2	0.2	0.3	0.2	0.2	0.2	0.2	0.2	0.2	4	
-18.7	3.6	-0.8	17.8	18.0	17.8	17.9	17.9	27.0	26.7	27.6	27.6	28.4	1.1	1.3	1.5	1.7	2.1	2.1	5.5	5.9	5.8	6.2	6.2	5.6	5	
-12.8	3.6	-0.8	38.4	38.4	38.2	38.3	38.2	27.0	26.7	27.6	27.6	28.4	1.7	2.1	2.4	2.8	3.2	3.2	5.5	5.9	5.8	6.2	6.2	5.6	6	
-12.1	5.4	-3.2	58.1	58.1	57.6	57.7	57.6	71.8	71.7	71.6	71.7	72.2	1.7	2.1	2.4	2.8	3.2	3.2	10.0	11.0	11.0	11.7	11.7	11.8	7	
-9.4	5.4	-3.2	82.3	82.1	81.8	81.8	81.7	71.8	71.7	71.6	71.7	72.2	3.7	4.4	4.9	6.0	6.7	6.7	10.0	11.0	11.0	11.7	11.7	11.8	8	
-8.6	4.4	-0.6	116.3	116.2	115.3	115.4	115.2	155.9	154.8	155.1	188.7	154.8	4.9	5.8	6.4	7.5	8.2	8.2	29.4	31.6	32.1	53.6	53.6	35.3	9	
-9.1	4.4	-0.6	158.0	157.8	157.8	157.8	157.8	155.9	154.8	155.1	188.7	154.8	6.3	7.1	7.8	9.2	10.2	10.2	29.4	31.6	32.1	53.6	53.6	35.3	10	
-5.0	4.4	-0.6	197.5	197.4	197.3	197.3	197.2	155.9	154.8	155.1	188.7	154.8	4.4	4.7	4.9	5.2	5.5	5.5	29.4	31.6	32.1	53.6	53.6	35.3	11	
-2.5	4.9	3.2	237.7	237.6	237.7	237.7	237.6	155.9	154.8	155.1	188.7	154.8	4.2	4.4	4.4	4.6	4.8	4.8	29.4	31.6	32.1	53.6	53.6	35.3	12	
-2.9	4.9	3.2	349.1	348.8	348.0	347.8	347.1	346.8	345.7	345.3	345.3	343.1	14.5	14.4	14.4	15.0	15.6	15.9	15.9	16.4	17.2	17.2	17.2	15.5	13	
-2.0	4.9	11.8	686.0	685.0	683.0	683.8	682.2	346.8	345.7	345.3	345.3	343.1	14.5	14.4	14.4	15.0	15.6	15.9	15.9	16.4	17.2	17.2	17.2	15.5	14	
17.6	12.1	23.0	4,073.3	4,084.7	4,074.5	3,621.5	3,493.1	3,426.1	3,544.6	3,273.3	3,332.6	4,193.9	45.9	42.6	40.3	34.3	29.4	28.0	24.3	24.3	23.1	19.0	19.0	23.6	15	
-1.6	3.8	2.8	212.7	194.6	180.3	168.6	156.8	166.2	151.1	156.4	143.0	133.2	100.0	100.0	100.0	100.0	100.0	100.0	100.0	100.0	100.0	100.0	100.0	100.0	16	
-12.4	66.5	-18.2	4.3	4.8	4.9	5.1	5.2	5.2	5.4	5.4	5.4	5.4	5.4	0.1	0.2	0.2	0.2	0.2	0.1	0.2	0.1	0.1	0.1	0.1	17	
12.4	-31.5	208.7	(NA)	(NA)	1.4	1.4	1.4	1.5	1.7	1.7	1.7	1.7	1.9	(NA)	(NA)	(Z)	(Z)	(Z)	(Z)	(Z)	(Z)	(Z)	(Z)	(Z)	18	
-12.8	70.1	-20.7	(NA)	(NA)	5.3	5.4	5.4	5.7	5.5	5.7	5.7	5.7	6.1	(NA)	(NA)	0.2	0.2	0.2	0.1	0.2	0.1	0.1	0.1	0.1	19	
-14.8	21.9	-16.7	17.6	17.7	17.2	17.4	17.5	29.2	28.9	29.7	29.7	30.4	0.6	0.7	0.8	0.9	1.0	1.0	2.7	3.4	3.2	4.0	4.0	4.7	20	
-12.9	21.9	-16.7	38.9	39.1	38.9	39.1	39.0	29.2	28.9	29.7	29.7	30.4	1.2	1.5	1.7	1.9	2.2	2.2	2.7	3.4	3.2	4.0	4.0	4.7	21	
-14.2	7.2	-11.2	58.4	58.5	58.3	58.3	58.3	75.0	74.5	74.6	74.1	74.0	1.4	1.7	1.9	2.2	2.5	2.5	10.0	11.6	11.5	12.5	12.5	14.6	22	
-9.7	7.2	-11.2	82.3	82.2	82.0	81.9	81.9	75.0	74.5	74.6	74.1	74.0	4.5	5.3	6.0	7.2	7.9	7.9	10.0	11.6	11.5	12.5	12.5	14.6	23	
-9.2	2.4	-1.8	117.1	117.0	116.5	116.4	116.3	159.4	157.8	157.9	190.8	190.8	6.8	8.0	8.6	9.6	10.5	10.5	41.1	43.0	42.4	66.2	66.2	46.1	24	
-7.6	2.4	-1.8	158.3	158.0	158.1	158.1	158.0	159.4	157.8	157.9	190.8	190.8	10.5	11.6	12.3	13.8	14.7	14.7	41.1	43.0	42.4	66.2	66.2	46.1	25	
-5.7	2.4	-1.8	197.4	197.4	197.2	197.2	197.2	159.4	157.8	157.9	190.8	190.8	7.3	7.6	7.7	7.6	7.9	7.9	41.1	43.0	42.4	66.2	66.2	46.1	26	
-2.0	2.2	6.3	237.6	237.6	237.6	237.6	237.6	159.4	157.8	157.9	190.8	190.8	7.6	7.6	7.7	7.6	7.5	7.5	41.1	43.0	42.4	66.2	66.2	46.1	27	
-2.7	2.2	6.3	347.4	347.4	347.0	347.1	346.5	346.2	345.1	345.4	345.4	342.0	23.9	22.9	22.7	22.0	22.1	22.5	22.5	21.7	21.4	21.4	21.4	19.6	28	
3.1	-1.6	17.2	680.1	679.3	679.3	678.5	678.5	346.2	345.1	345.4	345.4	342.0	23.9	22.9	22.7	22.0	22.1	22.5	22.5	21.7	21.4	21.4	21.4	19.6	29	
23.9	10.1	23.8	2,256.9	2,277.5	2,259.1	2,220.0	2,113.8	2,010.9	2,067.7	2,116.4	1,952.0	2,088.1	21.0	18.9	17.1	15.0	11.9	11.2	9.3	9.3	10.7	10.7	6.9	6.9	30	
-1.6	9.7	5.8	166.7	148.7	131.1	123.1	109.9	106.4	103.5	109.2	114.4	138.2	100.0	100.0	100.0	100.0	100.0	100.0	100.0	100.0	100.0	100.0	100.0	100.0	31	
-13.9	62.7	-7.5	5.0	5.4	4.7	5.5	5.6	5.8	5.8	5.8	5.8	5.8	5.8	0.3	0.3	0.4	0.4	0.4	0.4	0.3	0.3	0.2	0.2	0.2	32	
7.6	15.7	176.9	(NA)	(NA)	1.4	1.4	1.5	1.4	1.6	1.7	1.7	1.7	2.0	(NA)	(NA)	(Z)	(Z)	(Z)	(Z)	(Z)	(Z)	(Z)	(Z)	(Z)	33	
-14.1	63.4	-8.4	(NA)	(NA)	5.4	5.7	5.8	6.1	5.9	6.0	6.0	6.0	6.2	(NA)	(NA)	0.4	0.4	0.4	0.3	0.3	0.2	0.2	0.2	0.2	34	
-20.6	-3.2	5.4	18.0	18.3	18.3	18.2	18.3	26.7	26.2	27.1	27.1	27.4	2.3	2.7	3.1	3.4	4.2	4.2	11.3	11.4	11.0	11.0	11.0	7.7	35	
-13.0	-3.2	5.4	38.1	38.1	37.9	38.0	37.8	26.7	26.2	27.1	27.1	27.4	3.2	4.0	4.7	5.1	5.8	5.8	11.3	11.4	11.0	11.0	11.0	7.7	36	
-11.4	3.6	4.2	57.9	57.8	57.3	57.4	57.3	69.2	69.1	68.9	69.3	69.7	3.3	4.0	4.6	5.0	5.6	5.6	15.0	15.2	14.8	13.6	13.6	11.2	37	
-9.3	3.6	4.2	82.4	82.0	81.6	81.7	81.6	69.2	69.1	68.9	69.3	69.7	5.3	6.2	6.9	7.9	8.5	8.5	15.0	15.2	14.8	13.6	13.6	11.2	38	
-8.1	7.6	2.4	115.5	115.3	113.8	114.2	113.9	149.2	148.3	149.3	179.8	179.8	6.5	7.5	8.4	9.3	10.0	10.0	29.4	30.3	30.4	44.8	44.8	29.1	39	
-9.6	7.6	2.4	157.5	157.3	157.1	157.3	157.2	149.2	148.3	149.3	179.8	179.8	6.0	6.8	7.7	8.7	9.5	9.5	29.4	30.3	30.4	44.8	44.8	29.1	40	
-3.8	7.6	2.4	197.5	197.4	197.3	197.3	197.2	149.2	148.3	149.3	179.8	179.8	4.4	4.8	5.0	5.4	5.5	5.5	29.4	30.3	30.4	44.8	44.8	29.1	41	
-1.1	7.6	2.4	237.6	237.5	237.8	237.7	237.5	149.2	148.3	149.3	179.8	179.8	3.6	3.7	3.7	3.9	3.9	3.9	29.4	30.3	30.4	44.8	44.8	29.1	42	
2.7	12.9	6.1	349.9	348.3	346.2	344.7	343.2	341.4	341.1	341.0	341.0	340.8	13.6	13.2	12.9	12.8	12.2	11.9	11.9	11.9	12.1	12.1	7.6	7.5	43	
7.1	20.5	9.8	680.5	678.7	672.7	669.0	666.3	662.1	659.1	653.2	657.2	647.0	11.7	10.6	9.5	8.6	7.9	7.2	7.0	7.2	7.0	7.1	7.6	7.5	44	
9.8	16.2	10.3	3,775.2	3,909.9	4,013.5	4,116.6	4,114.8	4,365.1	4,403.8	4,181.0	4,049.7	5,078.5	39.8	36.0	33.0	29.5	26.4	24.9	24.9	23.9	24.3	23.9	23.9	32.2	45	
8.1	8.4	17.2	798.2	703.0	639.3	501.5	414.0	433.3	372.7	362.7	296.9	386.1	100.0	10												

GENERAL REPORT

Table 6.—SPECIFIED CLASSES OF LAND IN FARMS, ACCORDING TO USE, BY SIZE

[All 1950 data are based on reports for only a sample of farms. See text. Acreage for 1954, for

Size group	Farms reporting							Acrea				
	1954	1949	1944	1939	1935	1929	1924	1954	1949	1944	1939	1934
Cropland harvested												
1 Total.....	4,104,241	4,744,308	5,363,490	5,713,255	6,369,188	5,961,692	(NA)	332,870,479	345,528,410	352,865,765	321,242,430	295,624,176
2 Under 10 acres.....	263,218	263,994	413,129	389,746	(NA)	(NA)	(NA)	937,428	973,734	1,274,206	1,336,852	1,742,908
3 10 to 29.....	563,635	702,101	831,751	920,965	(NA)	(NA)	(NA)	6,431,197	8,174,986	9,765,855	10,945,895	14,375,289
4 30 to 49.....	416,883	546,793	652,467	721,859	(NA)	(NA)	(NA)	7,842,887	10,693,557	13,303,610	14,590,810	17,117,169
5 50 to 69.....	302,142	386,071	444,000	489,393	(NA)	(NA)	(NA)	7,541,571	9,859,977	11,808,561	13,121,261	14,956,072
6 70 to 99.....	467,454	577,306	653,287	754,772	(NA)	(NA)	(NA)	16,879,422	20,760,795	24,055,667	27,609,845	29,722,075
7 100 to 139.....	456,579	551,438	611,503	671,402	(NA)	(NA)	(NA)	23,352,598	27,855,927	30,852,986	33,145,376	35,168,117
8 140 to 179.....	437,414	500,873	549,085	604,152	(NA)	(NA)	(NA)	34,654,593	39,133,283	42,411,205	44,046,755	43,322,704
9 180 to 219.....	244,796	265,952	275,370	274,067	(NA)	(NA)	(NA)	23,007,459	24,282,588	24,761,997	23,094,641	22,409,421
10 220 to 259.....	198,664	207,300	206,103	203,061	(NA)	(NA)	(NA)	24,083,767	24,420,920	24,265,057	22,156,236	20,017,935
11 260 to 499.....	460,766	461,113	460,876	444,518	(NA)	(NA)	(NA)	77,975,372	76,561,019	76,209,472	65,224,568	52,793,662
12 500 to 999.....	179,884	174,387	166,312	153,676	(NA)	(NA)	(NA)	51,444,788	48,595,834	46,307,792	34,449,940	24,262,392
13 1,000 or more acres...	112,806	106,980	99,607	85,644	(NA)	(NA)	(NA)	58,719,397	54,215,790	47,849,357	31,520,251	19,736,432
Cropland used only for pasture ¹												
14 Total.....	1,842,661	2,142,993	1,644,535	3,290,587	2,864,794	2,704,976	2,564,519	66,069,838	69,841,001	47,449,184	131,379,940	98,579,038
15 Under 10 acres.....	64,081	86,997	(NA)	(NA)	(NA)	(NA)	(NA)	193,978	263,190	180,173	369,245	294,630
16 10 to 29.....	151,945	200,275	(NA)	(NA)	(NA)	(NA)	(NA)	1,241,978	1,432,619	945,192	2,042,230	1,672,547
17 30 to 49.....	162,997	216,112	(NA)	(NA)	(NA)	(NA)	(NA)	2,017,785	2,497,178	1,796,279	3,982,327	3,175,328
18 50 to 69.....	137,240	178,264	(NA)	(NA)	(NA)	(NA)	(NA)	2,225,146	2,690,110	1,966,594	4,481,764	3,648,194
19 70 to 99.....	236,778	297,714	(NA)	(NA)	(NA)	(NA)	(NA)	4,742,985	5,687,643	4,252,297	10,053,673	8,015,550
20 100 to 139.....	247,891	299,870	(NA)	(NA)	(NA)	(NA)	(NA)	6,270,381	7,279,055	5,486,727	12,812,282	10,275,682
21 140 to 179.....	235,856	266,798	(NA)	(NA)	(NA)	(NA)	(NA)	6,917,370	7,623,378	5,981,234	14,977,306	11,729,016
22 180 to 219.....	136,411	149,354	(NA)	(NA)	(NA)	(NA)	(NA)	4,917,545	5,207,445	3,823,808	8,596,392	6,720,726
23 220 to 259.....	109,700	112,291	(NA)	(NA)	(NA)	(NA)	(NA)	4,308,555	4,476,465	3,128,557	7,282,610	5,640,134
24 260 to 499.....	237,142	228,615	(NA)	(NA)	(NA)	(NA)	(NA)	13,039,197	12,390,197	8,545,830	22,101,473	17,031,118
25 500 to 999.....	78,402	70,551	(NA)	(NA)	(NA)	(NA)	(NA)	8,085,786	7,448,047	4,479,910	14,895,646	10,989,332
26 1,000 or more acres...	42,218	36,152	(NA)	(NA)	(NA)	(NA)	(NA)	12,209,132	12,845,717	6,862,583	30,264,992	19,386,781
Cropland not harvested and not pastured ¹												
27 Total.....	1,289,674	1,556,392	(NA)	(NA)	(NA)	(NA)	(NA)	60,708,644	64,001,705	50,379,277	77,508,673	119,710,755
28 Under 10 acres.....	42,576	57,956	(NA)	(NA)	(NA)	(NA)	(NA)	123,180	155,608	117,202	210,490	222,683
29 10 to 29.....	125,840	167,869	(NA)	(NA)	(NA)	(NA)	(NA)	835,936	1,072,727	804,349	1,197,557	1,532,023
30 30 to 49.....	130,157	171,074	(NA)	(NA)	(NA)	(NA)	(NA)	1,376,158	1,759,654	1,453,815	1,958,152	2,656,376
31 50 to 69.....	105,441	138,860	(NA)	(NA)	(NA)	(NA)	(NA)	1,392,557	1,878,467	1,556,111	2,004,274	2,676,816
32 70 to 99.....	151,607	192,002	(NA)	(NA)	(NA)	(NA)	(NA)	3,205,175	2,820,651	3,922,537	5,744,276	
33 100 to 139.....	141,283	183,665	(NA)	(NA)	(NA)	(NA)	(NA)	2,795,901	3,890,383	3,434,271	4,632,707	6,890,523
34 140 to 179.....	125,031	152,742	(NA)	(NA)	(NA)	(NA)	(NA)	3,087,810	3,978,776	3,792,101	6,453,681	13,013,775
35 180 to 219.....	71,215	84,751	(NA)	(NA)	(NA)	(NA)	(NA)	1,941,623	2,543,384	2,319,274	3,169,393	5,558,956
36 220 to 259.....	59,258	67,620	(NA)	(NA)	(NA)	(NA)	(NA)	1,876,199	2,336,710	2,103,700	3,157,277	6,128,583
37 260 to 499.....	174,725	185,255	(NA)	(NA)	(NA)	(NA)	(NA)	9,013,019	10,167,102	8,611,180	15,806,716	30,680,308
38 500 to 999.....	95,967	94,296	(NA)	(NA)	(NA)	(NA)	(NA)	11,588,844	11,665,138	8,363,471	15,502,253	24,479,735
39 1,000 or more acres...	66,304	60,302	(NA)	(NA)	(NA)	(NA)	(NA)	24,194,401	21,388,581	15,003,152	19,493,636	20,126,701
Woodland pastured												
40 Total.....	1,500,401	1,712,385	1,516,830	(NA)	2,186,106	1,931,368	1,777,884	121,151,635	135,119,501	95,075,246	(NA)	108,095,711
41 Under 10 acres.....	19,871	22,169	(NA)	(NA)	(NA)	(NA)	(NA)	57,891	68,939	72,850	(NA)	(NA)
42 10 to 29.....	104,073	115,165	(NA)	(NA)	(NA)	(NA)	(NA)	757,163	810,146	714,684	(NA)	(NA)
43 30 to 49.....	149,851	178,991	(NA)	(NA)	(NA)	(NA)	(NA)	1,943,807	2,144,851	1,991,721	(NA)	(NA)
44 50 to 69.....	128,794	155,995	(NA)	(NA)	(NA)	(NA)	(NA)	2,192,451	2,453,649	2,196,749	(NA)	(NA)
45 70 to 99.....	214,674	260,818	(NA)	(NA)	(NA)	(NA)	(NA)	5,005,794	5,714,172	5,347,910	(NA)	(NA)
46 100 to 139.....	222,118	266,153	(NA)	(NA)	(NA)	(NA)	(NA)	6,869,548	7,843,346	7,259,502	(NA)	(NA)
47 140 to 179.....	181,781	214,455	(NA)	(NA)	(NA)	(NA)	(NA)	7,642,510	8,747,368	8,061,875	(NA)	(NA)
48 180 to 219.....	116,948	129,164	(NA)	(NA)	(NA)	(NA)	(NA)	5,956,161	6,509,679	5,678,379	(NA)	(NA)
49 220 to 259.....	84,495	90,271	(NA)	(NA)	(NA)	(NA)	(NA)	5,156,398	5,432,066	4,496,129	(NA)	(NA)
50 260 to 499.....	186,876	188,639	(NA)	(NA)	(NA)	(NA)	(NA)	17,381,173	17,661,066	14,008,599	(NA)	(NA)
51 500 to 999.....	59,083	58,339	(NA)	(NA)	(NA)	(NA)	(NA)	12,671,318	13,241,966	9,271,409	(NA)	(NA)
52 1,000 or more acres...	31,837	32,226	(NA)	(NA)	(NA)	(NA)	(NA)	55,517,421	64,492,199	35,975,438	(NA)	(NA)
Woodland not pastured												
53 Total.....	1,377,651	1,658,725	1,689,192	(NA)	1,909,067	1,611,198	1,636,640	75,820,772	85,155,253	71,261,183	(NA)	77,379,254
54 Under 10 acres.....	25,700	30,137	(NA)	(NA)	(NA)	(NA)	(NA)	68,984	86,081	87,521	(NA)	(NA)
55 10 to 29.....	132,679	155,431	(NA)	(NA)	(NA)	(NA)	(NA)	986,971	1,120,195	1,099,900	(NA)	(NA)
56 30 to 49.....	161,810	204,701	(NA)	(NA)	(NA)	(NA)	(NA)	2,310,719	2,762,922	2,869,837	(NA)	(NA)
57 50 to 69.....	142,230	183,054	(NA)	(NA)	(NA)	(NA)	(NA)	2,948,864	3,590,599	3,792,317	(NA)	(NA)
58 70 to 99.....	196,294	249,955	(NA)	(NA)	(NA)	(NA)	(NA)	5,450,314	6,659,212	6,794,060	(NA)	(NA)
59 100 to 139.....	197,042	248,292	(NA)	(NA)	(NA)	(NA)	(NA)	7,271,202	8,976,805	9,397,913	(NA)	(NA)
60 140 to 179.....	146,107	177,482	(NA)	(NA)	(NA)	(NA)	(NA)	6,859,649	8,318,840	8,183,670	(NA)	(NA)
61 180 to 219.....	94,863	109,713	(NA)	(NA)	(NA)	(NA)	(NA)	5,489,933	6,444,184	6,243,316	(NA)	(NA)
62 220 to 259.....	66,785	74,622	(NA)	(NA)	(NA)	(NA)	(NA)	4,423,491	4,998,404	4,377,282	(NA)	(NA)
63 260 to 499.....	148,558	158,676	(NA)	(NA)	(NA)	(NA)	(NA)	14,471,886	15,888,432	13,262,116	(NA)	(NA)
64 500 to 999.....	46,720	48,751	(NA)	(NA)	(NA)	(NA)	(NA)	9,940,947	10,866,856	7,781,698	(NA)	(NA)
65 1,000 or more acres...	18,863	17,911	(NA)	(NA)	(NA)	(NA)	(NA)	15,597,812	15,442,723	7,371,553	(NA)	(NA)
Other pasture ² (not cropland and not woodland)												
66 Total.....	1,996,849	2,055,493	2,927,813	(NA)	2,019,431	1,765,003	1,611,925	459,878,925	414,731,311	481,016,668	(NA)	311,225,652
67 Under 10 acres.....	72,124	68,378	(NA)	(NA)	(NA)	(NA)	(NA)	225,296	218,100	381,337	(NA)	(NA)
68 10 to 29.....	157,824	163,395	(NA)	(NA)	(NA)	(NA)	(NA)	1,271,779	1,245,766	1,958,950	(NA)	(NA)
69 30 to 49.....	165,939	182,680	(NA)	(NA)	(NA)	(NA)	(NA)	2,270,962	2,272,926	3,741,308	(NA)	(NA)
70 50 to 69.....	137,793	154,368	(NA)	(NA)	(NA)	(NA)	(NA)	2,556,450	2,619,072	4,209,602	(NA)	(NA)
71 70 to 99.....	224,810	248,485	(NA)	(NA)	(NA)	(NA)	(NA)	5,478,806	5,624,992	9,345,201	(NA)	(NA)
72 100 to 139.....	231,271	257,708	(NA)	(NA)	(NA)	(NA)	(NA)	7,471,049	7,625,436	12,628,373	(NA)	(NA)
73 140 to 179.....	234,554	252,626	(NA)	(NA)	(NA)	(NA)	(NA)	9,796,735	9,977,097	16,025,215	(NA)	(NA)
74 180 to 219.....	134,252	135,720	(NA)	(NA)	(NA)	(NA)	(NA)	6,902,425	6,636,477	10,194,878	(NA)	(NA)
75 220 to 259.....	113,476	111,871	(NA)	(NA)	(NA)	(NA)	(NA)	6,829,314	6,504,410	9,112,272	(NA)	(NA)
76 260 to 499.....												

SIZE OF FARM

OF FARM; FOR THE UNITED STATES: CENSUSES OF 1925 TO 1954

divisions and States, in Table 15; farms reporting for States in Parts 1 to 23 of Volume 17

Acres—Continued		Farms reporting as a percent of all farms in each size group							Percent of all land in farms in each size group							Percent distribution of acres by size of farm						
1929	1924	1954	1949	1944	1939	1934	1929	1924	1954	1949	1944	1939	1934	1929	1924	1954	1949	1944	1939	1934	1929	1924
Cropland harvested—Continued																						
359,242,091	344,549,267	85.8	88.2	91.5	93.7	93.5	94.8	(NA)	28.7	29.8	30.9	30.3	28.0	36.4	37.3	100.0	100.0	100.0	100.0	100.0	100.0	100.0
1,119,368	1,358,343	54.3	55.0	69.5	77.0	(NA)	(NA)	(NA)	41.5	40.1	45.4	50.1	57.0	58.7	64.8	0.3	0.3	0.4	0.4	0.6	0.3	0.4
33,572,534	35,367,168	79.0	82.3	88.0	90.9	(NA)	(NA)	(NA)	50.6	53.1	57.9	60.4	64.5	62.1	64.9	1.9	2.4	2.8	3.4	4.9	9.3	10.3
47,225,222	50,199,176	83.5	87.7	92.1	94.1	(NA)	(NA)	(NA)	40.9	44.7	49.1	49.6	50.8	47.9	49.3	2.4	3.1	3.8	4.5	5.8	13.1	14.6
136,514,452	138,339,160	87.2	90.6	94.0	95.9	(NA)	(NA)	(NA)	37.5	39.9	43.4	44.5	44.6	47.9	49.3	2.3	2.9	3.3	4.1	5.1	13.1	14.6
72,073,005	68,004,188	90.3	93.1	95.4	96.7	(NA)	(NA)	(NA)	39.6	40.8	43.0	43.2	42.2	47.0	47.3	5.1	6.0	6.8	8.6	10.1	38.0	40.2
39,991,641	32,273,286	92.9	94.9	96.5	97.6	(NA)	(NA)	(NA)	40.8	41.2	42.2	41.7	40.5	47.0	47.3	7.0	8.1	8.7	10.3	11.9	20.1	19.7
28,745,869	19,007,946	94.7	95.9	97.0	97.2	(NA)	(NA)	(NA)	47.5	47.5	47.5	44.9	38.6	47.0	47.3	10.4	11.3	12.0	13.7	14.7	8.2	11.1
		95.2	96.3	97.4	98.0	(NA)	(NA)	(NA)	45.3	44.5	44.4	41.9	38.6	47.0	47.3	6.9	7.0	7.0	7.2	7.6	11.1	9.4
		96.2	96.9	98.0	98.2	(NA)	(NA)	(NA)	49.1	48.0	48.5	45.1	39.7	47.0	47.3	7.2	7.1	6.9	6.9	6.8	8.2	11.1
		95.5	96.9	97.4	96.9	(NA)	(NA)	(NA)	46.3	46.0	46.3	40.9	32.1	46.0	44.8	23.4	22.2	21.6	20.3	17.9	20.1	19.7
		93.8	94.8	95.7	93.9	(NA)	(NA)	(NA)	39.1	38.6	39.0	30.8	21.2	36.7	33.1	15.5	14.1	13.1	10.7	8.2	11.1	9.4
		86.5	88.4	88.2	85.2	(NA)	(NA)	(NA)	11.0	11.0	10.4	8.7	6.4	10.4	8.5	17.6	15.7	13.6	9.8	6.7	8.0	5.5
Cropland used only for pasture ¹ —Continued																						
109,159,914	113,567,498	38.5	39.8	28.1	54.0	42.1	43.0	40.2	5.7	6.0	4.2	12.4	9.3	11.1	12.3	100.0	100.0	100.0	100.0	100.0	100.0	100.0
197,808	197,808	13.2	18.1	(NA)	(NA)	(NA)	(NA)	(NA)	(NA)	10.8	6.4	13.8	9.6	10.4	10.4	0.3	0.4	0.4	0.3	0.3	0.2	0.2
4,328,653	(NA)	21.3	23.5	(NA)	(NA)	(NA)	(NA)	(NA)	9.0	9.3	5.6	11.3	7.5	8.0	(NA)	1.7	2.1	2.0	1.6	1.7	4.0	(NA)
11,133,024	(NA)	32.6	34.7	(NA)	(NA)	(NA)	(NA)	(NA)	10.5	10.4	6.6	13.6	9.4	(NA)	(NA)	3.1	3.6	3.8	3.0	3.2	(NA)	(NA)
(NA)	(NA)	39.6	41.8	(NA)	(NA)	(NA)	(NA)	(NA)	11.1	10.9	7.2	15.2	10.9	11.3	(NA)	3.4	3.9	4.1	3.4	3.7	10.2	(NA)
(NA)	(NA)	45.7	48.0	(NA)	(NA)	(NA)	(NA)	(NA)	11.1	11.2	7.6	15.7	11.4	(NA)	(NA)	7.2	8.1	9.0	7.7	8.1	(NA)	(NA)
(NA)	(NA)	50.4	51.6	(NA)	(NA)	(NA)	(NA)	(NA)	11.0	10.8	7.5	16.1	11.8	(NA)	(NA)	9.5	10.4	11.6	9.8	10.4	(NA)	(NA)
34,526,639	(NA)	51.1	51.1	(NA)	(NA)	(NA)	(NA)	(NA)	9.5	9.3	6.7	14.8	10.9	11.9	(NA)	10.5	10.9	12.6	11.0	11.9	31.6	(NA)
(NA)	(NA)	53.8	54.1	(NA)	(NA)	(NA)	(NA)	(NA)	9.7	9.5	6.9	15.6	11.6	(NA)	(NA)	7.4	7.5	8.1	6.5	6.8	(NA)	(NA)
(NA)	(NA)	53.1	52.5	(NA)	(NA)	(NA)	(NA)	(NA)	8.8	8.8	6.3	14.8	11.2	(NA)	(NA)	6.5	6.4	6.6	5.5	5.7	(NA)	(NA)
(NA)	(NA)	49.2	47.9	(NA)	(NA)	(NA)	(NA)	(NA)	7.7	7.4	5.2	13.9	10.4	12.2	(NA)	19.7	17.7	18.0	16.8	17.3	17.5	(NA)
14,035,695	(NA)	40.9	38.4	(NA)	(NA)	(NA)	(NA)	(NA)	6.1	5.9	3.8	13.3	9.6	12.2	(NA)	12.2	10.7	9.4	11.3	11.1	12.9	(NA)
25,851,782	(NA)	32.4	29.9	(NA)	(NA)	(NA)	(NA)	(NA)	2.3	2.6	1.5	8.3	6.3	9.4	(NA)	18.5	18.4	14.5	23.0	19.7	23.7	(NA)
Cropland not harvested and not pastured ¹ —Continued																						
53,993,799	46,910,635	27.0	28.9	(NA)	(NA)	(NA)	(NA)	(NA)	5.2	5.5	4.4	7.3	11.4	5.5	5.1	100.0	100.0	100.0	100.0	100.0	100.0	100.0
(NA)	(NA)	8.8	12.1	(NA)	(NA)	(NA)	(NA)	(NA)	5.5	6.4	4.2	7.9	7.3	(NA)	(NA)	0.2	0.2	0.2	0.3	0.2	(NA)	(NA)
(NA)	(NA)	17.6	19.7	(NA)	(NA)	(NA)	(NA)	(NA)	6.6	7.0	4.8	6.6	6.9	(NA)	(NA)	1.4	1.7	1.6	1.5	1.3	(NA)	(NA)
(NA)	(NA)	26.1	27.4	(NA)	(NA)	(NA)	(NA)	(NA)	7.2	7.3	5.4	6.7	7.9	(NA)	(NA)	2.3	2.7	2.9	2.5	2.2	(NA)	(NA)
(NA)	(NA)	30.4	32.6	(NA)	(NA)	(NA)	(NA)	(NA)	6.9	7.6	5.7	6.8	8.0	(NA)	(NA)	2.3	2.9	3.1	2.6	2.2	(NA)	(NA)
(NA)	(NA)	29.3	31.0	(NA)	(NA)	(NA)	(NA)	(NA)	5.8	6.3	5.0	6.1	8.1	(NA)	(NA)	4.1	5.0	5.6	5.1	4.8	(NA)	(NA)
(NA)	(NA)	28.7	31.6	(NA)	(NA)	(NA)	(NA)	(NA)	4.9	5.7	4.7	5.8	7.9	(NA)	(NA)	4.6	6.0	6.8	6.0	5.8	(NA)	(NA)
(NA)	(NA)	27.1	29.2	(NA)	(NA)	(NA)	(NA)	(NA)	4.2	4.8	4.2	6.6	12.1	(NA)	(NA)	5.1	6.2	7.5	8.3	10.9	(NA)	(NA)
(NA)	(NA)	27.7	30.7	(NA)	(NA)	(NA)	(NA)	(NA)	3.8	4.7	4.2	5.7	9.6	(NA)	(NA)	3.2	4.0	4.6	4.1	4.6	(NA)	(NA)
(NA)	(NA)	28.8	31.6	(NA)	(NA)	(NA)	(NA)	(NA)	3.8	4.6	4.2	6.4	12.2	(NA)	(NA)	3.1	3.7	4.2	4.1	5.1	(NA)	(NA)
(NA)	(NA)	36.2	38.8	(NA)	(NA)	(NA)	(NA)	(NA)	5.4	6.1	5.2	9.9	18.7	(NA)	(NA)	14.8	15.9	17.1	20.4	25.6	(NA)	(NA)
(NA)	(NA)	50.1	51.3	(NA)	(NA)	(NA)	(NA)	(NA)	8.8	9.3	7.0	13.8	21.4	(NA)	(NA)	19.1	18.2	16.6	20.0	20.4	(NA)	(NA)
(NA)	(NA)	50.8	49.8	(NA)	(NA)	(NA)	(NA)	(NA)	4.6	4.3	3.3	5.4	6.5	(NA)	(NA)	39.9	33.4	29.8	25.1	16.8	(NA)	(NA)
Woodland pastured—Continued																						
85,321,900	76,703,946	31.4	31.8	25.9	(NA)	32.1	30.7	27.9	10.5	11.7	8.3	(NA)	10.3	8.6	8.3	100.0	100.0	100.0	(NA)	100.0	100.0	100.0
(NA)	(NA)	4.1	4.6	(NA)	(NA)	(NA)	(NA)	(NA)	2.6	2.8	2.6	(NA)	(NA)	(NA)	(NA)	(Z)	0.1	0.1	(NA)	(NA)	(NA)	(NA)
(NA)	(NA)	14.6	13.5	(NA)	(NA)	(NA)	(NA)	(NA)	6.0	5.3	4.2	(NA)	(NA)	(NA)	(NA)	0.6	0.6	0.8	(NA)	(NA)	(NA)	(NA)
(NA)	(NA)	30.0	28.7	(NA)	(NA)	(NA)	(NA)	(NA)	10.1	9.0	7.4	(NA)	(NA)	(NA)	(NA)	1.6	1.6	2.1	(NA)	(NA)	(NA)	(NA)
(NA)	(NA)	37.2	36.6	(NA)	(NA)	(NA)	(NA)	(NA)	10.9	9.9	8.1	(NA)	(NA)	(NA)	(NA)	1.8	1.8	2.3	(NA)	(NA)	(NA)	(NA)
(NA)	(NA)	41.5	42.1	(NA)	(NA)	(NA)	(NA)	(NA)	11.7	11.2	9.6	(NA)	(NA)	(NA)	(NA)	4.1	4.2	5.6	(NA)	(NA)	(NA)	(NA)
(NA)	(NA)	45.2	45.8	(NA)	(NA)	(NA)	(NA)	(NA)	12.0	11.6	9.9	(NA)	(NA)	(NA)	(NA)	5.7	5.8	7.6	(NA)	(NA)	(NA)	(NA)
(NA)	(NA)	39.4	41.1	(NA)	(NA)	(NA)	(NA)	(NA)	10.5	10.6	9.0	(NA)	(NA)	(NA)	(NA)	6.3	6.5	8.5	(NA)	(NA)	(NA)	(NA)
(NA)	(NA)	45.5	46.8	(NA)	(NA)	(NA)	(NA)	(NA)	11.7	11.9	10.2	(NA)	(NA)	(NA)	(NA)	4.9	4.8	6.0	(NA)	(NA)	(NA)	(NA)
(NA)	(NA)	40.9	42.2	(NA)	(NA)	(NA)	(NA)	(NA)	10.5	10.7	9.0	(NA)	(NA)	(NA)	(NA)	2.3	4.0	4.7	(NA)	(NA)	(NA)	(NA)
(NA)	(NA)	38.8	39.5	(NA)	(NA)	(NA)	(NA)	(NA)	10.3	10.6	8.5	(NA)	(NA)	(NA)	(NA)	14.3	13.1	14.7	(NA)	(NA)	(NA)	(NA)
(NA)	(NA)	30.8	31.7	(NA)	(NA)	(NA)	(NA)	(NA)	9.6	10.5	7.8	(NA)	(NA)	(NA)	(NA)	10.5	9.8	9.8	(NA)	(NA)	(NA)	(NA)
(NA)	(NA)	24.4	26.6	(NA)	(NA)	(NA)	(NA)	(NA)	10.4	13.0	7.8	(NA)	(NA)	(NA)	(NA)	45.8	47.7	37.8	(NA)	(NA)	(NA)	(NA)
Woodland not pastured—Continued																						
64,623,825	67,067,215	28.8	30.8	28.8	(NA)	28.0	25.6	25.7	6.5	7.3	6.2	(NA)	7.3	6.5	7.3	100.0	100.0	100.0	(NA)	100.0	100.0	100.0
(NA)	(NA)	5.3	6.3	(NA)	(NA)	(NA)	(NA)	(NA)	3.1	3.5	3.1	(NA)	(NA)	(NA)	(NA)	0.1	0.1	0.1	(NA)	(NA)	(NA)	(NA)
(NA)	(NA)	18.6	18.2	(NA)	(NA)	(NA)	(NA)	(NA)	7.8	7.3	6.5	(NA)	(NA)	(NA)	(NA)	1.3	1.3	1.5	(NA)	(NA)	(NA)	(NA)
(NA)	(NA)	32.4	32.8	(NA)	(NA)	(NA)	(NA)	(NA)	12.1	11.5	10.6	(NA)	(NA)	(NA)	(NA)	3.0	3.2	4.0	(NA)	(NA)	(NA)	(NA)
(NA)	(NA)	41.1	43.0	(NA)	(NA)	(NA)	(NA)	(NA														

GENERAL REPORT

Table 6.—SPECIFIED CLASSES OF LAND IN FARMS, ACCORDING TO USE, BY SIZE

[All 1950 data are based on reports for only a sample of farms. See text. Acreage for 1954, for

Size group	Farms reporting							Acres				
	1954	1949	1944	1939	1934	1929	1924	1954	1949	1944	1939	1934
Other land (house lots, roads, wasteland, etc.)												
1 Total.....	4,276,159	4,710,010	5,290,773	(NA)	6,003,964	4,751,311	(NA)	41,691,218	45,411,839	43,568,041	(NA)	43,900,525
2 Under 10 acres.....	366,236	350,892	(NA)	(NA)	(NA)	(NA)	(NA)	653,060	663,799	692,146	(NA)	(NA)
3 10 to 29.....	595,985	622,681	(NA)	(NA)	(NA)	(NA)	(NA)	1,279,138	1,534,606	1,575,402	(NA)	(NA)
4 30 to 49.....	443,213	534,712	(NA)	(NA)	(NA)	(NA)	(NA)	1,402,619	1,813,586	1,917,129	(NA)	(NA)
5 50 to 69.....	317,811	382,430	(NA)	(NA)	(NA)	(NA)	(NA)	1,299,289	1,643,874	1,679,134	(NA)	(NA)
6 70 to 99.....	487,444	578,283	(NA)	(NA)	(NA)	(NA)	(NA)	2,567,876	3,239,960	3,380,963	(NA)	(NA)
7 100 to 139.....	465,655	546,424	(NA)	(NA)	(NA)	(NA)	(NA)	3,146,198	3,919,357	4,010,122	(NA)	(NA)
8 140 to 179.....	440,961	496,062	(NA)	(NA)	(NA)	(NA)	(NA)	3,984,828	4,613,327	4,849,659	(NA)	(NA)
9 180 to 219.....	245,652	261,992	(NA)	(NA)	(NA)	(NA)	(NA)	2,569,126	2,923,524	2,778,307	(NA)	(NA)
10 220 to 259.....	198,255	204,217	(NA)	(NA)	(NA)	(NA)	(NA)	2,461,169	2,671,808	2,519,069	(NA)	(NA)
11 260 to 499.....	458,040	452,222	(NA)	(NA)	(NA)	(NA)	(NA)	7,778,135	8,058,952	7,923,496	(NA)	(NA)
12 500 to 999.....	178,934	170,990	(NA)	(NA)	(NA)	(NA)	(NA)	4,961,562	5,111,934	5,086,009	(NA)	(NA)
13 1,000 or more acres...	117,973	109,105	(NA)	(NA)	(NA)	(NA)	(NA)	9,628,218	9,217,082	7,156,605	(NA)	(NA)
Cropland ¹ , total												
14 Total.....	4,418,915	5,097,893	5,567,818	5,991,303	(NA)	(NA)	(NA)	459,648,961	479,371,116	450,694,226	530,131,043	513,913,969
15 Under 10 acres.....	319,138	336,359	457,993	(NA)	(NA)	(NA)	(NA)	1,254,586	1,392,532	1,571,581	1,916,587	2,260,221
16 10 to 29.....	640,622	783,555	884,074	(NA)	(NA)	(NA)	(NA)	8,409,111	10,680,332	11,515,396	14,185,682	17,579,859
17 30 to 49.....	465,027	593,021	682,953	(NA)	(NA)	(NA)	(NA)	11,236,830	14,950,389	16,553,704	20,531,289	22,948,873
18 50 to 69.....	328,913	411,041	460,179	(NA)	(NA)	(NA)	(NA)	11,159,274	14,428,554	15,331,266	19,607,299	21,281,082
19 70 to 99.....	499,194	605,214	671,778	(NA)	(NA)	(NA)	(NA)	24,105,423	29,653,613	31,128,615	41,586,055	43,481,901
20 100 to 139.....	478,725	570,315	624,822	(NA)	(NA)	(NA)	(NA)	32,418,880	38,985,365	39,773,984	50,590,365	52,334,322
21 140 to 179.....	452,448	514,662	558,346	(NA)	(NA)	(NA)	(NA)	44,659,773	50,735,437	52,184,540	64,997,742	68,065,495
22 180 to 219.....	252,512	272,354	279,692	(NA)	(NA)	(NA)	(NA)	29,866,627	32,033,414	30,905,079	34,860,426	34,689,103
23 220 to 259.....	473,264	470,390	211,287	(NA)	(NA)	(NA)	(NA)	30,268,521	31,234,095	29,497,314	32,596,123	31,786,652
24 260 to 499.....	473,264	470,390	467,090	(NA)	(NA)	(NA)	(NA)	100,027,588	99,118,278	93,366,482	103,132,757	100,505,088
25 500 to 999.....	186,298	178,841	169,445	(NA)	(NA)	(NA)	(NA)	71,119,418	67,709,019	59,151,173	64,847,839	59,731,459
26 1,000 or more acres...	119,187	110,854	102,981	(NA)	(NA)	(NA)	(NA)	95,122,930	88,450,088	69,715,092	81,278,879	59,249,914
Land pastured, total												
27 Total.....	3,596,951	4,065,379	4,434,886	(NA)	(NA)	(NA)	(NA)	647,100,398	619,691,813	623,541,098	(NA)	517,900,401
28 Under 10 acres.....	147,544	167,120	215,756	(NA)	(NA)	(NA)	(NA)	477,165	550,283	634,360	(NA)	(NA)
29 10 to 29.....	341,710	401,160	440,714	(NA)	(NA)	(NA)	(NA)	3,170,920	3,488,531	3,618,826	(NA)	(NA)
30 30 to 49.....	350,417	432,090	490,554	(NA)	(NA)	(NA)	(NA)	6,232,554	6,914,955	7,529,308	(NA)	(NA)
31 50 to 69.....	276,779	340,010	380,199	(NA)	(NA)	(NA)	(NA)	6,974,047	7,762,831	8,372,945	(NA)	(NA)
32 70 to 99.....	444,284	538,696	605,504	(NA)	(NA)	(NA)	(NA)	15,227,585	17,026,807	18,945,408	(NA)	(NA)
33 100 to 139.....	440,532	524,117	580,502	(NA)	(NA)	(NA)	(NA)	20,610,978	22,947,837	25,374,602	(NA)	(NA)
34 140 to 179.....	419,381	478,438	528,288	(NA)	(NA)	(NA)	(NA)	24,356,615	26,347,843	30,068,324	(NA)	(NA)
35 180 to 219.....	238,368	256,581	267,564	(NA)	(NA)	(NA)	(NA)	17,776,131	18,353,998	19,697,065	(NA)	(NA)
36 220 to 259.....	192,336	200,075	200,045	(NA)	(NA)	(NA)	(NA)	16,294,267	16,412,941	16,736,958	(NA)	(NA)
37 260 to 499.....	446,291	444,080	450,383	(NA)	(NA)	(NA)	(NA)	59,069,524	55,908,447	58,641,324	(NA)	(NA)
38 500 to 999.....	176,432	169,265	165,754	(NA)	(NA)	(NA)	(NA)	53,568,686	49,741,360	51,296,687	(NA)	(NA)
39 1,000 or more acres...	122,877	113,747	109,623	(NA)	(NA)	(NA)	(NA)	423,341,926	394,236,380	382,625,291	(NA)	(NA)
Woodland, total												
40 Total.....	2,388,256	2,753,552	2,679,743	2,902,156	(NA)	(NA)	(NA)	196,972,407	220,274,754	166,336,429	137,177,658	185,474,965
41 Under 10 acres.....	44,452	50,820	(NA)	(NA)	(NA)	(NA)	(NA)	126,875	155,074	160,371	(NA)	(NA)
42 10 to 29.....	219,283	248,196	(NA)	(NA)	(NA)	(NA)	(NA)	1,744,134	1,930,341	1,814,584	1,563,711	(NA)
43 30 to 49.....	272,966	330,664	(NA)	(NA)	(NA)	(NA)	(NA)	4,254,526	4,907,773	4,861,558	4,743,407	(NA)
44 50 to 69.....	228,328	280,952	(NA)	(NA)	(NA)	(NA)	(NA)	5,141,315	6,044,248	5,989,066	5,746,338	(NA)
45 70 to 99.....	342,655	417,741	(NA)	(NA)	(NA)	(NA)	(NA)	10,456,108	12,373,384	12,141,970	12,169,943	(NA)
46 100 to 139.....	342,714	411,510	(NA)	(NA)	(NA)	(NA)	(NA)	14,140,750	16,820,151	16,657,415	16,247,042	(NA)
47 140 to 179.....	265,427	310,181	(NA)	(NA)	(NA)	(NA)	(NA)	14,502,159	17,066,208	16,245,545	15,809,885	(NA)
48 180 to 219.....	167,850	185,192	(NA)	(NA)	(NA)	(NA)	(NA)	11,446,094	12,953,863	11,921,695	10,900,615	(NA)
49 220 to 259.....	119,239	127,647	(NA)	(NA)	(NA)	(NA)	(NA)	9,579,889	10,430,470	8,873,411	7,948,390	(NA)
50 260 to 499.....	261,295	266,120	(NA)	(NA)	(NA)	(NA)	(NA)	31,853,059	33,549,498	27,270,715	23,018,471	(NA)
51 500 to 999.....	83,018	83,230	(NA)	(NA)	(NA)	(NA)	(NA)	22,612,265	24,108,822	17,053,107	13,347,969	(NA)
52 1,000 or more acres...	41,029	41,299	(NA)	(NA)	(NA)	(NA)	(NA)	71,115,233	79,934,922	43,346,992	25,565,705	(NA)
Irrigated land in farms ²												
53 Total.....	320,236	306,617	288,195	299,604	296,189	265,147	(NA)	29,552,155	25,832,480	20,539,470	17,982,830	13,034,174
54 Under 10 acres.....	43,512	41,766	(NA)	(NA)	(NA)	35,439	(NA)	142,142	166,595	(NA)	(NA)	(NA)
55 10 to 29.....	52,154	59,286	(NA)	(NA)	(NA)	(NA)	(NA)	614,904	738,794	(NA)	(NA)	(NA)
56 30 to 49.....	30,256	33,929	(NA)	(NA)	(NA)	94,701	(NA)	781,252	918,770	(NA)	(NA)	(NA)
57 50 to 69.....	16,809	17,412	(NA)	(NA)	(NA)	(NA)	(NA)	620,837	681,552	(NA)	(NA)	(NA)
58 70 to 99.....	27,439	28,166	(NA)	(NA)	(NA)	(NA)	(NA)	1,449,504	1,573,269	(NA)	(NA)	(NA)
59 100 to 139.....	20,648	19,571	(NA)	(NA)	(NA)	94,609	(NA)	1,394,143	1,380,482	(NA)	(NA)	(NA)
60 140 to 179.....	24,125	22,646	(NA)	(NA)	(NA)	(NA)	(NA)	2,136,814	2,093,791	(NA)	(NA)	(NA)
61 180 to 219.....	11,535	9,980	(NA)	(NA)	(NA)	(NA)	(NA)	1,131,577	1,030,938	(NA)	(NA)	(NA)
62 220 to 259.....	10,563	8,821	(NA)	(NA)	(NA)	(NA)	(NA)	1,189,451	1,035,867	(NA)	(NA)	(NA)
63 260 to 499.....	34,231	27,186	(NA)	(NA)	(NA)	19,093	(NA)	5,034,723	4,020,126	(NA)	(NA)	(NA)
64 500 to 999.....	22,052	16,788	(NA)	(NA)	(NA)	10,651	(NA)	4,670,044	3,464,352	(NA)	(NA)	(NA)
65 1,000 or more acres...	26,912	21,066	(NA)	(NA)	(NA)	10,654	(NA)	10,386,764	8,727,944	(NA)	(NA)	(NA)

NA Not available. 2 0.05 percent or less. ¹Cropland used only for pasture, cropland not harvested and not pastured, and total cropland not fully comparable for the various Census years because of differences in definition of cropland pastured. For 1954 and 1949, the inquiry was for cropland used only for pasture; for 1944, land used only for pasture plowed within 7 years; and for 1924 to 1939, for plowable pasture. ²Irrigation data are not strictly comparable. The 1954 data exclude irrigated cropland not harvested or pastured for 20 States and irrigated pasture for 2 States; the 1939 data are for irrigated cropland harvested and irrigated pasture; the 1934 data are for irrigated cropland harvested; and the 1929 data are for 19 States only and the acreage irrigated is the sum of irrigated crops and includes some duplication where two or more crops were harvested from the same land.

SIZE OF FARM

OF FARM; FOR THE UNITED STATES: CENSUSES OF 1925 TO 1954—Continued

divisions and States, in Table 15; farms reporting for States in Parts 1 to 33 of Volume I J

Acres—Continued		Farms reporting as a percent of all farms in each size group								Percent of all land in farms in each size group								Percent distribution of acres by size of farm							
1929	1924	1954	1949	1944	1939	1934	1929	1924	1954	1949	1944	1939	1934	1929	1924	1954	1949	1944	1939	1934	1929	1924			
Other land (house lots, roads, wasteland, etc.)—Continued																									
44,756,777	57,833,646	89.4	87.6	90.3	(NA)	88.1	75.6	(NA)	3.6	3.9	3.8	(NA)	4.2	4.5	6.3	100.0	100.0	100.0	(NA)	100.0	100.0	100.0			
(NA)	(NA)	75.6	73.0	(NA)	(NA)	(NA)	(NA)	(NA)	28.9	27.3	24.7	(NA)	(NA)	(NA)	(NA)	1.6	1.5	1.6	(NA)	(NA)	(NA)	(NA)			
(NA)	(NA)	77.9	73.0	(NA)	(NA)	(NA)	(NA)	(NA)	10.1	10.0	9.3	(NA)	(NA)	(NA)	(NA)	3.1	3.4	3.6	(NA)	(NA)	(NA)	(NA)			
(NA)	(NA)	88.7	85.7	(NA)	(NA)	(NA)	(NA)	(NA)	7.3	7.6	7.1	(NA)	(NA)	(NA)	(NA)	3.4	4.0	4.4	(NA)	(NA)	(NA)	(NA)			
(NA)	(NA)	91.8	89.8	(NA)	(NA)	(NA)	(NA)	(NA)	6.3	6.6	6.2	(NA)	(NA)	(NA)	(NA)	3.0	3.6	3.9	(NA)	(NA)	(NA)	(NA)			
(NA)	(NA)	94.1	93.3	(NA)	(NA)	(NA)	(NA)	(NA)	6.0	6.4	6.0	(NA)	(NA)	(NA)	(NA)	6.2	7.1	7.8	(NA)	(NA)	(NA)	(NA)			
(NA)	(NA)	94.7	94.0	(NA)	(NA)	(NA)	(NA)	(NA)	5.5	5.8	5.5	(NA)	(NA)	(NA)	(NA)	7.5	8.6	9.2	(NA)	(NA)	(NA)	(NA)			
(NA)	(NA)	95.5	95.0	(NA)	(NA)	(NA)	(NA)	(NA)	5.5	5.6	5.4	(NA)	(NA)	(NA)	(NA)	9.6	10.2	11.1	(NA)	(NA)	(NA)	(NA)			
(NA)	(NA)	95.5	94.8	(NA)	(NA)	(NA)	(NA)	(NA)	5.1	5.4	5.0	(NA)	(NA)	(NA)	(NA)	6.2	6.4	6.4	(NA)	(NA)	(NA)	(NA)			
(NA)	(NA)	96.0	95.4	(NA)	(NA)	(NA)	(NA)	(NA)	5.0	5.3	5.0	(NA)	(NA)	(NA)	(NA)	5.9	5.9	5.8	(NA)	(NA)	(NA)	(NA)			
(NA)	(NA)	95.0	94.7	(NA)	(NA)	(NA)	(NA)	(NA)	4.6	4.8	4.8	(NA)	(NA)	(NA)	(NA)	18.7	17.7	18.2	(NA)	(NA)	(NA)	(NA)			
(NA)	(NA)	93.3	93.0	(NA)	(NA)	(NA)	(NA)	(NA)	3.8	4.1	4.3	(NA)	(NA)	(NA)	(NA)	11.9	11.3	11.7	(NA)	(NA)	(NA)	(NA)			
(NA)	(NA)	90.4	90.1	(NA)	(NA)	(NA)	(NA)	(NA)	1.8	1.9	1.6	(NA)	(NA)	(NA)	(NA)	23.1	20.3	16.4	(NA)	(NA)	(NA)	(NA)			
Cropland ¹ , total—Continued																									
522,395,804	505,027,400	92.4	94.0	95.0	98.3	(NA)	(NA)	(NA)	39.7	41.3	39.5	50.0	48.7	52.9	54.6	100.0	100.0	100.0	(NA)	100.0	100.0	100.0			
(NA)	(NA)	65.9	70.0	77.0	(NA)	(NA)	(NA)	(NA)	55.5	57.3	56.0	71.8	73.9	(NA)	(NA)	0.3	0.3	0.3	0.4	0.4	(NA)	(NA)			
(NA)	(NA)	89.8	91.9	93.5	(NA)	(NA)	(NA)	(NA)	66.2	69.4	68.3	78.3	78.9	(NA)	(NA)	1.8	2.2	2.6	2.7	3.4	(NA)	(NA)			
(NA)	(NA)	93.1	95.1	96.4	(NA)	(NA)	(NA)	(NA)	58.6	62.4	61.1	69.9	68.1	(NA)	(NA)	2.4	3.1	3.7	3.9	4.5	(NA)	(NA)			
(NA)	(NA)	95.0	96.5	97.4	(NA)	(NA)	(NA)	(NA)	55.5	58.3	56.3	66.5	63.5	(NA)	(NA)	2.4	3.0	3.4	3.7	4.1	(NA)	(NA)			
(NA)	(NA)	96.4	97.6	98.1	(NA)	(NA)	(NA)	(NA)	56.6	58.3	55.6	65.1	61.7	(NA)	(NA)	5.2	6.2	6.9	7.8	8.5	(NA)	(NA)			
(NA)	(NA)	97.4	98.1	98.6	(NA)	(NA)	(NA)	(NA)	56.7	57.7	54.4	63.7	60.2	(NA)	(NA)	7.1	8.1	8.8	9.5	10.2	(NA)	(NA)			
(NA)	(NA)	98.0	98.5	98.7	(NA)	(NA)	(NA)	(NA)	61.2	61.6	58.4	66.3	63.1	(NA)	(NA)	9.7	10.6	11.6	12.3	13.2	(NA)	(NA)			
(NA)	(NA)	98.2	98.6	98.9	(NA)	(NA)	(NA)	(NA)	58.8	58.7	55.4	63.2	59.8	(NA)	(NA)	6.5	6.7	6.9	6.6	6.7	(NA)	(NA)			
(NA)	(NA)	98.6	98.7	99.1	(NA)	(NA)	(NA)	(NA)	61.7	61.4	59.0	66.3	63.0	(NA)	(NA)	6.6	6.5	6.5	6.1	6.2	(NA)	(NA)			
(NA)	(NA)	98.1	98.5	98.7	(NA)	(NA)	(NA)	(NA)	59.4	59.5	56.7	64.6	61.2	(NA)	(NA)	21.8	20.7	20.7	19.5	19.6	(NA)	(NA)			
(NA)	(NA)	97.2	97.2	92.5	(NA)	(NA)	(NA)	(NA)	54.1	53.7	49.8	57.9	52.3	(NA)	(NA)	15.5	14.1	13.1	12.2	11.6	(NA)	(NA)			
(NA)	(NA)	91.3	91.6	91.2	(NA)	(NA)	(NA)	(NA)	17.9	17.9	15.2	22.3	19.1	(NA)	(NA)	20.7	18.5	15.5	15.3	11.5	(NA)	(NA)			
Land pastured, total—Continued																									
464,154,524	407,958,589	75.2	75.6	75.7	(NA)	(NA)	(NA)	(NA)	55.9	53.4	54.6	(NA)	49.1	47.0	44.1	100.0	100.0	100.0	(NA)	100.0	100.0	100.0			
(NA)	(NA)	30.5	34.8	36.3	(NA)	(NA)	(NA)	(NA)	21.1	22.7	22.6	(NA)	22.6	(NA)	(NA)	0.1	0.1	0.1	(NA)	(NA)	(NA)	(NA)			
(NA)	(NA)	47.9	47.0	46.6	(NA)	(NA)	(NA)	(NA)	25.0	22.7	21.5	(NA)	(NA)	(NA)	(NA)	0.5	0.6	0.6	(NA)	(NA)	(NA)	(NA)			
(NA)	(NA)	70.2	69.3	69.2	(NA)	(NA)	(NA)	(NA)	32.5	28.9	27.8	(NA)	(NA)	(NA)	(NA)	1.0	1.1	1.2	(NA)	(NA)	(NA)	(NA)			
(NA)	(NA)	79.9	79.8	80.5	(NA)	(NA)	(NA)	(NA)	34.7	31.4	30.8	(NA)	(NA)	(NA)	(NA)	1.1	1.3	1.3	(NA)	(NA)	(NA)	(NA)			
(NA)	(NA)	85.8	86.9	88.4	(NA)	(NA)	(NA)	(NA)	35.7	33.5	33.8	(NA)	(NA)	(NA)	(NA)	2.4	2.7	3.0	(NA)	(NA)	(NA)	(NA)			
(NA)	(NA)	89.6	90.2	91.6	(NA)	(NA)	(NA)	(NA)	36.0	34.0	34.7	(NA)	(NA)	(NA)	(NA)	3.2	3.7	4.1	(NA)	(NA)	(NA)				

GENERAL REPORT

Table 7.—CROPLAND USED ONLY FOR CROPS NOT HARVESTED AND NOT PASTURED AND IDLE CROPLAND, BY SIZE OF FARM; SUMMARY FOR 31 SPECIFIED STATES: CENSUS OF 1954

[Figures for States in Table 15]

Size group	Cropland not harvested and not pastured, total		Cropland used only for crops not harvested and not pastured (soil-improvement crops, new seedings, and crop failure)						Idle cropland					
	Farms reporting	Acres	Farms reporting		Acres				Farms reporting		Acres			
			Total	Percent of all farms	Total	Average per farm reporting	Percent of total cropland ¹	Percent distribution	Total	Percent of all farms	Total	Average per farm reporting	Percent of total cropland ¹	Percent distribution
Total, 31 Specified States ²	902,370	18,411,700	305,850	8.5	4,953,061	16.2	2.0	100.0	696,498	19.3	13,458,639	19.3	5.6	100.0
Under 10 acres.....	33,369	96,931	5,920	1.7	14,139	2.4	1.4	0.3	28,266	7.9	82,792	2.9	8.3	0.6
10 to 29.....	107,474	706,802	25,923	4.4	120,142	4.6	1.7	2.4	87,633	14.8	586,660	6.7	8.2	4.4
30 to 49.....	116,606	1,209,914	31,635	7.5	216,103	6.8	2.3	4.4	94,980	22.5	993,811	10.5	10.4	7.4
50 to 69.....	95,431	1,234,267	27,994	9.4	234,122	8.4	2.5	4.7	77,554	26.2	1,000,145	12.9	10.5	7.4
70 to 99.....	132,099	2,103,992	43,617	10.0	458,444	10.5	2.3	9.3	104,222	24.0	1,645,548	15.8	8.2	12.2
100 to 139.....	122,466	2,338,706	44,066	10.5	560,802	12.7	2.0	11.3	94,193	22.5	1,777,904	18.9	6.5	13.2
140 to 179.....	88,521	1,958,496	35,641	10.2	557,495	15.6	1.7	11.3	64,279	18.4	1,401,001	21.8	4.2	10.4
180 to 219.....	55,051	1,396,692	22,813	11.0	410,108	18.0	1.7	8.3	39,754	19.2	986,584	24.8	4.2	7.3
220 to 259.....	38,958	1,097,133	17,027	11.3	355,459	20.9	1.6	7.2	27,203	18.0	741,674	27.3	3.4	5.5
260 to 499.....	82,287	3,148,981	37,319	13.1	1,057,788	28.3	1.9	21.4	57,060	20.0	2,091,193	36.6	3.8	15.5
500 to 999.....	22,477	1,588,448	10,392	15.7	530,914	51.1	2.6	10.7	15,836	23.9	1,057,534	66.8	5.2	7.9
1,000 or more acres.....	7,631	1,531,338	3,503	16.0	437,545	124.9	3.2	8.8	5,518	25.1	1,093,793	198.2	8.1	8.1

¹Cropland harvested, cropland pastured, and cropland not harvested and not pastured. ²Data are for 31 States, listed in Table 15, for which separate inquiries were carried for cropland used only for crops not harvested and not pastured and for idle cropland.

Table 8.—CULTIVATED SUMMER FALLOW AND OTHER CROPLAND NOT HARVESTED AND NOT PASTURED, BY SIZE OF FARM; SUMMARY FOR 17 WESTERN STATES: 1954 AND 1949

[Data from the Census of 1950 are based on only a sample of farms. Figures for States in Table 15]

Size group	Cropland not harvested and not pastured, total				Cultivated Summer fallow						Other cropland not harvested and not pastured					
	Farms reporting		Acres		Farms reporting, total	Acres				Farms reporting, total	Acres					
	1954	1949	1954	1949		1954	1949	1954	1949		1954	1949	1954	1949	1954	1949
					Total					Percent distribution						
Total, 17 Western States...	387,304	420,303	42,296,944	39,548,707	214,411	209,552	28,631,403	25,602,164	100.0	100.0	237,801	276,105	13,665,541	13,946,543	100.0	100.0
Under 10 acres.....	9,207	13,166	26,249	34,541	1,303	2,166	3,655	5,152	(2)	(2)	8,001	11,190	22,594	29,389	0.2	0.2
10 to 29.....	18,366	24,743	129,134	158,009	3,510	4,890	20,026	25,667	0.1	0.1	15,423	20,663	109,108	132,342	0.8	0.9
30 to 49.....	13,551	18,188	166,244	213,681	3,229	4,318	31,174	38,276	0.1	0.1	10,925	14,736	135,070	175,405	1.0	1.3
50 to 69.....	10,010	12,891	158,290	208,946	2,401	2,763	30,264	32,742	0.1	0.1	8,117	10,806	128,026	176,204	0.9	1.3
70 to 99.....	19,508	24,012	379,024	456,794	5,549	6,334	88,727	98,607	0.3	0.4	15,180	19,215	290,297	358,187	2.1	2.6
100 to 139.....	18,817	24,050	457,195	576,175	5,706	6,738	112,305	128,402	0.4	0.5	14,551	19,010	344,890	447,773	2.5	3.2
140 to 179.....	36,510	43,100	1,129,314	1,268,682	15,111	15,746	409,197	412,067	1.4	1.6	25,253	31,460	720,117	856,615	5.3	6.1
180 to 219.....	16,164	18,454	544,931	620,270	6,193	6,573	175,052	191,384	0.6	0.7	11,669	13,663	369,879	428,886	2.7	3.1
220 to 259.....	20,570	22,020	779,066	834,044	9,351	9,073	306,219	299,866	1.1	1.2	13,875	15,796	472,847	534,178	3.5	3.8
260 to 499.....	92,438	96,075	5,864,038	6,074,747	56,997	55,925	3,304,604	3,303,771	11.5	12.9	52,569	58,211	2,559,434	2,770,976	18.7	19.9
500 to 999.....	73,490	70,905	10,000,396	9,668,181	56,698	52,688	6,966,287	6,475,528	24.3	25.3	35,827	37,035	3,034,109	3,192,653	22.2	22.9
1,000 or more acres.....	58,673	52,699	22,663,063	19,434,637	48,363	42,338	17,183,893	14,590,702	60.0	57.0	26,411	24,320	5,479,170	4,843,935	40.1	34.7

Z 0.05 percent or less.

Table 9.—IRRIGATED LAND IN FARMS, 1954 AND 1949, WITH THE 1954 TOTAL CLASSIFIED ACCORDING TO USE, BY SIZE OF FARM: SUMMARY FOR 20 SELECTED STATES¹

[Data for 1950 are based on only a sample of farms. Figures for divisions and States in Table 16]

Size group	Total irrigated land						Irrigated cropland harvested, 1954 (acres)	Irrigated pasture ² 1954 (acres)	Percent distribution by size of farm				Percent of total irrigated land	
	Farms reporting		Acres		Acres per farm				Total irrigated land		Irrigated cropland harvested, 1954	Irrigated pasture, 1954	Irrigated cropland harvested, 1954	Irrigated pasture, 1954
	1954	1950	1954	1949	1954	1950			1954	1950				
Total.....	298,810	299,408	28,964,177	25,666,050	96.9	85.7	24,419,703	4,544,474	100.0	100.0	100.0	100.0	84.3	15.7
Under 10 acres.....	41,509	40,856	136,181	164,213	3.3	4.0	100,718	35,463	0.5	0.6	0.4	0.8	74.0	26.0
10 to 29.....	48,793	57,850	592,815	728,875	12.1	12.6	470,946	121,869	2.0	2.8	1.9	2.7	79.4	20.2
30 to 49.....	28,312	33,019	760,875	908,519	26.9	27.5	606,966	153,909	2.6	3.5	2.5	3.4	79.8	17.9
50 to 69.....	15,297	16,738	600,500	671,281	39.3	40.1	493,012	107,488	2.1	2.6	2.0	2.4	82.1	16.5
70 to 99.....	25,502	27,503	1,417,324	1,558,813	55.6	56.7	1,183,442	233,882	4.9	6.1	4.8	5.1	83.5	16.5
100 to 139.....	18,583	18,915	1,350,326	1,364,738	72.7	72.2	1,141,757	208,569	4.7	5.3	4.7	4.6	84.6	15.4
140 to 179.....	22,639	22,238	2,102,829	2,083,796	92.9	93.7	1,838,223	264,606	7.3	8.1	7.5	5.8	87.4	12.6
180 to 219.....	10,465	9,723	1,105,117	1,023,642	105.6	105.3	955,701	149,416	3.8	4.0	3.9	3.3	86.5	13.5
220 to 259.....	9,685	8,634	1,161,677	1,030,998	119.4	119.4	1,015,798	145,879	4.0	4.0	4.2	3.2	87.4	12.6
260 to 499.....	31,653	26,552	4,934,483	3,993,355	155.9	150.4	4,397,324	537,159	17.0	15.6	18.0	11.8	89.1	10.9
500 to 999.....	20,542	16,504	4,563,838	3,444,326	222.2	208.7	4,067,673	496,165	15.8	13.4	16.7	10.9	89.1	10.9
1,000 or more acres.....	25,830	20,876	10,238,212	8,693,494	396.4	416.4	8,148,143	2,090,069	35.3	33.9	33.4	46.0	79.6	20.4

¹17 Western States and Arkansas, Florida, and Louisiana. (irrigated pasture in these States was negligible in 1949).

²18 States only. Inquiry on irrigated pasture was not included on the questionnaires for Arkansas and Louisiana

SIZE OF FARM

Table 10.—DISTRIBUTION OF FARMS BY ACRES OF CROPLAND HARVESTED, BY SIZE OF FARM; FOR THE UNITED STATES: 1954 AND 1949

[Data for 1950 are based on reports for only a sample of farms. See text. Figures for divisions and States in Table 15]

Size-of-farm group	Distribution of farms by acres of cropland harvested																		
	1 to 9 acres		10 to 19 acres		20 to 29 acres		30 to 49 acres		50 to 99 acres		100 to 199 acres		200 or more acres			No cropland harvested			
	1954	1949	1954	1949	1954	1949	1954	1949	1954	1949	1954	1949	1954	1949	200 to 499 acres	500 to 999 acres	1,000 or more acres	1954	1949
Farms reporting																			
Total.....	805,717	889,949	620,555	768,361	429,497	574,612	531,274	685,449	710,143	815,017	602,632	624,464	404,423	386,456	335,137	56,209	13,077	678,175	634,942
Under 10 acres..	263,218	263,994	221,073	216,379
10 to 29.....	233,304	285,279	247,222	307,385	83,109	109,437	149,700	150,855
30 to 49.....	113,334	129,051	113,178	150,530	93,442	136,653	96,929	130,559	82,613	76,789
50 to 69.....	61,442	67,730	70,671	89,493	58,853	83,199	78,632	106,708	32,544	38,941	44,181	39,977
70 to 99.....	57,075	61,500	75,413	92,675	71,526	95,643	123,043	161,487	140,397	166,001	50,286	42,825
100 to 139.....	35,008	37,405	51,058	59,887	52,301	67,550	92,946	122,440	190,373	225,029	34,893	39,127	34,879	29,661
140 to 179.....	17,567	18,738	26,377	30,427	28,613	35,975	55,888	68,977	143,914	162,834	165,055	183,922	24,237	21,399
180 to 219.....	8,362	8,607	12,402	13,555	13,964	16,671	27,851	33,555	66,818	75,262	113,412	115,936	1,987	2,366	1,987	12,393	10,331
220 to 259.....	4,412	4,745	7,027	7,250	8,000	8,815	16,087	18,929	40,496	45,529	98,327	96,654	24,315	25,378	24,315	7,846	6,672
260 to 499.....	8,167	8,683	12,100	12,073	14,039	15,025	28,348	30,867	69,126	74,342	145,799	142,614	183,187	177,509	183,187	21,480	16,445
500 to 999.....	2,551	2,875	3,409	3,524	3,722	3,818	7,717	7,806	17,316	17,863	30,237	30,988	114,932	107,513	91,090	23,842	...	11,813	9,526
1,000 or more acres.....	1,277	1,342	1,698	1,562	1,928	1,826	3,833	4,121	9,159	9,216	14,909	15,223	80,002	73,690	34,558	32,367	13,077	17,674	14,083
Percent distribution of farms reporting by size of farm																			
Total.....	100.0	100.0	100.0	100.0	100.0	100.0	100.0	100.0	100.0	100.0	100.0	100.0	100.0	100.0	100.0	100.0	100.0	100.0	100.0
Under 10 acres..	32.7	29.7	32.6	34.1
10 to 29.....	29.0	32.1	39.8	40.0	19.4	19.0	22.1	23.7
30 to 49.....	14.1	14.5	18.2	19.6	21.8	23.8	18.2	19.0	12.2	12.1
50 to 69.....	7.6	7.6	11.4	11.6	13.7	14.5	14.8	15.6	4.6	4.8	6.5	6.3
70 to 99.....	7.1	6.9	12.2	12.1	16.7	16.6	23.2	23.6	19.8	20.4	7.4	6.7
100 to 139.....	4.3	4.2	8.2	7.8	12.2	11.8	17.5	17.9	26.8	27.6	5.8	6.3	5.1	4.7
140 to 179.....	2.2	2.1	4.3	4.0	6.7	6.3	10.5	10.1	20.3	20.0	27.4	29.5	3.6	3.4
180 to 219.....	1.0	1.0	2.0	1.8	3.3	2.9	5.2	4.9	9.4	9.2	18.8	18.6	0.5	0.6	0.6	1.8	1.6
220 to 259.....	0.5	0.5	1.1	0.9	1.9	1.5	3.0	2.8	5.7	5.6	16.3	15.5	6.0	6.6	7.3	1.2	1.1
260 to 499.....	1.0	1.0	1.9	1.6	3.3	2.6	5.3	4.5	9.7	9.1	24.2	22.8	45.3	45.9	54.7	3.2	2.6
500 to 999.....	0.3	0.3	0.5	0.5	0.9	0.7	1.5	1.1	2.4	2.2	5.0	5.0	28.4	27.8	27.2	42.4	...	1.7	1.5
1,000 or more acres.....	0.2	0.2	0.3	0.2	0.4	0.3	0.7	0.6	1.3	1.1	2.5	2.4	19.8	19.1	10.3	57.6	100.0	2.6	2.2
Percent distribution of the farms reporting cropland harvested in each size group by acres of cropland harvested																			
Total.....	19.6	18.8	15.1	16.2	10.5	12.1	12.9	14.4	17.3	17.2	14.7	13.2	9.9	8.1	8.2	1.4	0.3	xxx	xxx
Under 10 acres..	100.0	100.0	xxx	xxx
10 to 29.....	41.4	40.6	43.9	43.8	14.7	15.6	xxx	xxx
30 to 49.....	27.2	23.6	27.1	27.5	22.4	25.0	23.3	23.9	xxx	xxx
50 to 69.....	20.3	17.5	23.4	23.2	19.5	21.5	26.0	27.6	10.8	10.1	xxx	xxx
70 to 99.....	12.2	10.7	16.1	16.1	15.3	16.6	26.3	28.0	30.0	28.8	xxx	xxx
100 to 139.....	7.7	6.8	11.2	10.9	11.5	12.2	20.4	22.2	41.7	40.8	7.6	7.1	xxx	xxx
140 to 179.....	4.0	3.7	6.0	6.1	6.5	7.2	12.8	13.8	32.9	32.5	37.7	36.7	xxx	xxx
180 to 219.....	3.4	3.2	5.1	5.1	5.7	6.3	11.4	12.6	27.3	28.3	46.3	43.6	0.8	0.9	0.8	xxx	xxx
220 to 259.....	2.2	2.3	3.5	3.5	4.0	4.3	8.1	9.1	20.4	22.0	49.5	46.6	12.2	12.2	12.2	xxx	xxx
260 to 499.....	1.8	1.9	2.6	2.6	3.0	3.3	6.2	6.7	15.0	16.1	31.6	30.9	39.8	38.5	39.8	xxx	xxx
500 to 999.....	1.4	1.6	1.9	2.0	2.1	2.2	4.3	4.5	9.6	10.2	16.8	17.8	63.9	61.7	50.6	13.3	...	xxx	xxx
1,000 or more acres.....	1.1	1.3	1.5	1.5	1.7	1.7	3.4	3.9	8.1	8.6	13.2	14.2	70.9	68.9	30.6	28.7	11.6	xxx	xxx

Table 11.—OTHER PASTURE AND IMPROVED OTHER PASTURE, BY SIZE OF FARM; FOR THE UNITED STATES: CENSUS OF 1954

[Acreage for divisions and States in Table 15; farms reporting for States in Parts 1 to 33 of Volume I]

Size group	Other pasture (not cropland and not woodland), 1954						Percent distribution by size of farm		Improved pasture acreage as a percent of—	
	Total			Improved other pasture			Farms reporting improved pasture	Acres of improved pasture	All land in farms	Total acres of other pasture
	Farms reporting	Acres	Acres per farm	Farms reporting	Acres	Acres per farm				
Total.....	1,996,849	459,878,925	230.3	387,191	17,335,277	44.8	100.0	100.0	1.5	3.8
Under 10 acres.....	72,124	225,296	3.1	12,048	35,979	3.0	3.1	0.2	1.6	16.0
10 to 29.....	157,824	1,271,779	8.1	26,425	175,098	6.6	6.8	1.0	1.4	13.8
30 to 49.....	165,939	2,270,962	13.7	30,339	286,706	9.4	7.8	1.7	1.5	12.6
50 to 69.....	137,793	2,556,450	18.6	27,537	316,432	11.5	7.1	1.8	1.6	12.4
70 to 99.....	224,810	5,478,806	24.4	45,021	645,630	14.3	11.6	3.7	1.5	11.8
100 to 139.....	231,271	7,471,049	32.3	49,177	877,688	17.8	12.7	5.1	1.5	11.7
140 to 179.....	234,554	9,796,735	41.8	44,462	991,531	22.3	11.5	5.7	1.4	10.1
180 to 219.....	134,252	6,902,425	51.4	28,628	760,494	26.6	7.4	4.4	1.5	11.0
220 to 259.....	113,476	6,829,314	60.2	22,889	704,063	30.8	5.9	4.1	1.4	10.3
260 to 499.....	289,092	28,649,154	99.1	57,187	2,488,563	43.5	14.8	14.4	1.5	8.7
500 to 999.....	131,630	32,811,582	249.3	24,182	2,314,994	95.7	6.2	13.4	1.8	7.1
1,000 or more acres.....	104,084	355,615,373	3,416.6	19,296	7,738,099	401.0	5.0	44.6	1.5	2.2

Table 12.—NUMBER OF FARMS BY SIZE OF FARM, BY STATES: 1880 TO 1954

[Summary data by size groups for the United States, the North, the South, and the West are in Table 4.]

State and size group	Number of farms												Percent distribution							
	1954	1950	1945	1940	1935	1930	1925	1920	1910	1900	1890	1880	1954	1950	1945	1940	1935	1930	1925	1920
THE NORTH—NEW ENGLAND																				
Maine.....	23,368	30,358	42,184	38,980	41,907	39,006	50,033	48,227	60,016	59,299	62,013	64,309	100.0	100.0	100.0	100.0	100.0	100.0	100.0	100.0
Under 10 acres.....	1,529	1,743	4,052	2,909	2,056	1,771	2,846	2,118	3,574	2,417	2,616	2,134	6.5	5.7	9.6	7.5	4.9	4.5	5.7	4.4
Under 3.....	458	409	503	242	128	218	61	121	118	375	(NA)	95	2.0	1.3	1.2	0.6	0.3	0.6	0.1	0.3
3 to 9.....	1,071	1,334	3,549	2,667	1,928	1,553	2,785	1,997	3,456	2,042	(NA)	2,039	4.6	4.4	8.4	6.8	4.6	4.0	5.6	4.1
10 to 29.....	1,995	2,769	5,252	4,394	4,372	6,947	11,004	9,175	13,031	12,157	13,402	14,621	8.5	9.1	12.5	11.3	10.4	10.4	10.4	10.4
30 to 49.....	1,835	2,740	4,270	4,031	4,236	6,947	11,004	9,175	13,031	12,157	13,402	14,621	7.9	9.0	10.1	10.3	10.1	17.8	22.0	19.0
50 to 69.....	2,382	3,065	5,298	5,065	5,559	11,227	14,744	14,277	17,895	18,644	20,248	22,025	10.2	10.2	12.5	13.0	13.3	28.8	29.5	29.6
70 to 99.....	2,993	7,709	5,826	5,963	6,564	11,227	14,744	14,277	17,895	18,644	20,248	22,025	12.8	25.4	13.8	15.3	15.7	28.8	29.5	29.6
100 to 139.....	3,618	8,363	6,583	6,802	7,722	16,184	18,789	19,654	22,286	22,853	25,262	25,035	15.5	27.5	15.6	17.4	18.4	41.5	37.6	40.8
140 to 179.....	2,560	3,886	3,886	3,904	4,507	16,184	18,789	19,654	22,286	22,853	25,262	25,035	11.0	11.4	9.2	10.0	10.8	41.5	37.6	40.8
180 to 219.....	1,812	3,461	2,468	2,251	2,720	16,184	18,789	19,654	22,286	22,853	25,262	25,035	7.8	11.4	5.9	5.8	6.5	41.5	37.6	40.8
220 to 259.....	1,146	2,548	1,289	1,129	1,320	2,331	2,199	2,454	2,640	2,598	374	459	4.9	10.9	3.1	2.9	3.1	2.9	3.1	3.1
260 to 499.....	2,548	2,726	2,507	2,051	2,316	2,331	2,199	2,454	2,640	2,598	374	459	10.9	9.0	5.9	5.3	5.5	6.0	4.4	5.1
500 to 999.....	754	700	642	393	444	454	374	459	461	516	383	378	3.2	2.3	1.5	1.0	1.1	1.2	0.7	1.0
1,000 or more acres.....	196	147	111	88	91	92	77	90	129	114	102	116	0.8	0.5	0.3	0.2	0.2	0.2	0.2	0.2
New Hampshire.....	10,411	13,391	18,786	16,554	17,695	14,906	21,065	20,523	27,053	29,324	29,151	32,181	100.0	100.0	100.0	100.0	100.0	100.0	100.0	100.0
Under 10 acres.....	1,275	1,419	2,625	1,744	1,445	914	2,148	1,465	2,449	2,072	1,720	1,832	12.2	10.6	14.0	10.5	8.2	6.1	10.2	7.1
Under 3.....	421	319	366	152	130	146	49	113	92	369	(NA)	111	4.0	2.4	1.9	0.9	1.0	0.7	1.0	0.6
3 to 9.....	854	1,100	2,259	1,592	1,315	768	2,099	1,352	2,357	1,703	(NA)	1,721	8.2	8.2	12.0	9.6	7.4	5.2	10.0	6.6
10 to 29.....	1,325	1,859	3,045	2,559	2,517	3,270	5,417	4,807	6,655	6,692	6,468	7,698	12.7	13.9	16.2	15.5	14.2	21.9	25.7	23.4
30 to 49.....	972	1,393	2,064	1,931	2,017	3,270	5,417	4,807	6,655	6,692	6,468	7,698	9.3	10.4	11.0	11.7	11.4	21.9	25.7	23.4
50 to 69.....	916	2,829	2,029	1,928	2,022	3,584	5,003	4,888	6,248	7,123	7,357	8,716	8.8	21.1	10.8	11.6	11.4	24.0	23.8	23.8
70 to 99.....	1,120	2,829	2,003	1,939	2,157	3,584	5,003	4,888	6,248	7,123	7,357	8,716	10.8	21.1	10.7	11.7	12.2	24.0	23.8	23.8
100 to 139.....	1,244	2,862	2,286	2,148	2,531	5,473	6,843	7,306	9,211	10,728	13,074	13,446	11.9	21.4	12.2	13.0	14.3	36.7	32.5	35.6
140 to 179.....	918	1,488	1,488	1,473	1,605	5,473	6,843	7,306	9,211	10,728	13,074	13,446	8.8	10.0	7.9	8.9	9.1	36.7	32.5	35.6
180 to 219.....	633	1,341	921	894	1,022	5,473	6,843	7,306	9,211	10,728	13,074	13,446	6.1	10.0	4.9	5.4	5.8	36.7	32.5	35.6
220 to 259.....	466	585	585	527	651	1,221	1,250	1,489	1,810	2,035	423	385	4.5	10.6	3.1	3.2	3.7	5.9	5.9	7.3
260 to 499.....	1,099	1,255	1,291	1,068	1,278	1,221	1,250	1,489	1,810	2,035	423	385	10.6	9.4	6.9	6.5	7.2	8.2	5.9	7.3
500 to 999.....	370	374	383	282	354	354	311	435	513	510	164	109	3.6	2.8	2.0	1.7	2.0	2.4	1.5	2.1
1,000 or more acres.....	73	59	66	61	96	90	93	135	167	164	109	104	0.7	0.4	0.4	0.4	0.5	0.6	0.4	0.7
Vermont.....	15,981	19,043	26,490	23,582	27,061	24,898	27,786	29,075	32,709	33,104	32,373	35,522	100.0	100.0	100.0	100.0	100.0	100.0	100.0	100.0
Under 10 acres.....	1,295	1,234	2,712	1,707	2,095	1,488	1,916	1,806	2,641	1,602	1,321	1,493	8.1	6.5	10.2	7.2	7.7	6.0	6.9	6.2
Under 3.....	461	240	398	74	67	146	17	75	60	224	(NA)	5	2.9	1.3	1.5	0.3	0.2	0.8	0.1	0.3
3 to 9.....	834	994	2,314	1,633	2,028	1,298	1,899	1,731	2,581	1,378	(NA)	1,488	5.2	5.2	8.7	6.9	7.5	5.2	6.8	6.0
10 to 29.....	1,088	1,576	2,612	2,092	2,646	3,477	4,509	4,468	5,418	5,194	5,096	5,740	6.8	8.3	9.9	8.9	9.8	14.0	16.2	15.4
30 to 49.....	664	939	1,537	1,386	1,677	3,477	4,509	4,468	5,418	5,194	5,096	5,740	4.2	4.9	5.8	5.9	6.2	14.0	16.2	15.4
50 to 69.....	703	2,603	1,765	1,545	1,809	4,129	4,980	5,199	5,910	6,513	7,002	7,822	4.4	6.7	6.7	6.6	6.7	16.6	17.9	17.9
70 to 99.....	1,083	2,603	2,299	2,224	2,632	4,129	4,980	5,199	5,910	6,513	7,002	7,822	6.8	13.7	8.7	9.4	9.7	16.6	17.9	17.9
100 to 139.....	1,847	4,998	3,862	3,650	4,286	11,931	12,937	13,858	14,686	15,727	18,689	19,785	11.6	26.2	14.6	15.5	15.8	47.9	46.6	47.7
140 to 179.....	1,956	4,998	3,438	3,215	3,687	11,931	12,937	13,858	14,686	15,727	18,689	19,785	12.2	26.2	13.0	13.6	13.6	47.9	46.6	47.7
180 to 219.....	1,623	3,273	2,502	2,363	2,535	11,931	12,937	13,858	14,686	15,727	18,689	19,785	10.2	17.2	9.4	10.0	9.4	47.9	46.6	47.7
220 to 259.....	1,174	3,273	1,571	1,527	1,627	3,195	2,893	3,115	3,322	3,431	536	607	7.3	17.2	5.9	6.5	6.0	47.9	46.6	47.7
260 to 499.....	3,408	3,425	3,431	3,230	3,360	3,195	2,893	3,115	3,322	3,431	536	607	21.3	18.0	13.0	13.7	12.4	12.8	10.4	10.7
500 to 999.....	981	873	692	567	616	590	471	544	607	536	396	585	6.1	4.6	2.6	2.4	2.3	2.4	1.7	1.9
1,000 or more acres.....	159	122	69	76	91	88	80	85	125	101	69	97	1.0	0.6	0.3	0.3	0.3	0.4	0.3	0.3
Massachusetts.....	17,361	22,220	37,007	31,897	35,094	25,598	33,454	32,001	36,917	37,715	34,374	38,406	100.0	100.0	100.0	100.0	100.0	100.0	100.0	100.0
Under 10 acres.....	3,923	5,187	11,164	8,504	8,403	4,288	5,856	5,260	5,650	4,565	2,410	2,451	22.6	23.3	30.2	26.7	23.9	16.8	17.5	16.4
Under 3.....	1,168	1,577	2,304	1,440	1,394	1,035	420	872	833	951	(NA)	85	6.7	7.1	6.2	4.5	4.0	4.0	1.3	2.7
3 to 9.....	2,755	3,610	8,860	7,064	7,009	3,253	5,436	4,388	4,817	3,614	(NA)	2,366	15.9	16.2	23.9	22.1	20.0	12.7	16.2	13.7
10 to 29.....	3,696	4,980	9,314	7,929	8,865	9,170	13,006	11,777	13,846	13,199	12,078	13,497	21.3	22.4	25.2	24.9	25.3	35.8	38.9	36.8
30 to 49.....	2,081	2,655	4,394	4,065	4,597	5,491	6,877	6,834	7,981	8,910	8,934	10,587	12.0	11.9	11.9	12.7	13.1	35.8	38.9	36.8
50 to 69.....	1,442	1,578	3,036	2,830	3,320	5,491	6,877	6,834	7,981	8,910	8,934	10,587	8.3	8.1	8.2	8.9	8.5	21.5	20.6	21.4
70 to 99.....	1,542	1,578	2,706	2,675	3,133	5,491	6,877	6,834	7,981	8,910	8,934	10,587	9.1	18.2	7.3	8.4	9.9	21.5	20.6	21.4
100 to 139.....	1,515	3,070	2,565	2,344	2,723	5,487	6,442	6,728	7,850	9,193	10,648	11,588	8.7	13.8	6.9	7.3	7.8	21.4	19.3	21.0
140 to 179.....	963	3,070	1,380	1,317	1,520	5,487	6,442	6,728	7,850	9,193	10,648	11,588	5.5	5.5	3.7	4.1	4.3	21.4	19.3	21.0
180 to 219.....	629	1,143	840	776	871	5,487	6,442	6,728	7,850	9,193	10,648	11,588	3.5	5.1	2.3	2.4	2.5	21.4	19.3	21.0
220 to 259.....	381	1,143	443	411	481	5,487	6,442	6,728	7,850	9,193	10,648	11,588	2.2	5.1	1.2	1.3	1.4	21.4	19.3	21.0
260 to 499.....	891	888	884	808	892	877	977	1,055	1,178	1										

SIZE OF FARM

Table 12.—NUMBER OF FARMS BY SIZE OF FARM, BY STATES: 1880 TO 1954—Continued

[Summary data by size groups for the United States, the North, the South, and the West are in Table 4]

State and size group	Number of farms											Percent distribution								
	1954	1950	1945	1940	1935	1930	1925	1920	1910	1900	1890	1880	1954	1950	1945	1940	1935	1930	1925	1920
THE NORTH—MIDDLE ATLANTIC																				
New York.....	105,714	124,977	149,490	153,238	177,025	159,806	188,754	193,195	215,597	226,720	226,223	241,058	100.0	100.0	100.0	100.0	100.0	100.0	100.0	100.0
Under 10 acres.....	8,672	10,776	15,371	13,226	16,751	9,842	15,087	13,720	18,655	16,760	13,166	14,913	8.2	8.6	10.3	8.6	9.5	6.2	8.0	7.1
Under 3.....	2,531	2,831	2,451	1,418	1,237	1,315	406	1,040	1,424	2,971	(NA)	1,370	2.4	2.3	1.6	0.9	0.7	0.8	0.2	0.5
3 to 9.....	6,141	7,945	12,920	11,808	15,514	8,527	14,681	12,680	17,231	13,789	(NA)	14,543	5.8	6.4	8.6	7.7	8.8	5.3	7.8	6.6
10 to 29.....	10,363	13,495	18,042	16,036	22,380	31,117	41,066	40,087	46,580	50,905	52,734	57,615	9.8	10.8	12.1	11.8	12.6	19.5	21.8	20.8
30 to 49.....	7,711	9,674	12,179	13,127	15,705								7.3	7.7	8.1	8.6	8.9			
50 to 69.....	8,667		14,261	15,681	19,114								8.2		9.5	10.4	10.8			
70 to 99.....	11,874	26,754	18,271	20,993	24,295	41,529	49,538	50,784	56,821	63,789	67,835	70,661	11.2	21.4	12.2	13.7	13.7	26.0	26.2	26.3
100 to 139.....	16,428		24,548	27,313	31,393								15.5		16.4	17.8	17.7			
140 to 179.....	12,149	34,759	16,204	16,980	18,892	67,061	73,599	78,119	82,932	85,181			11.5	27.8	10.8	11.1	10.7	42.0	39.0	40.4
180 to 219.....	9,026		10,672	10,641	11,394								8.5		7.1	6.9	6.4			
220 to 259.....	6,113	16,067	6,567	6,118	6,309								5.8	12.9	4.4	4.0	3.6			
260 to 499.....	12,235	11,397	11,404	9,557	9,530	9,093	8,447	9,271	9,262	8,728			11.6	9.1	7.6	6.2	5.4	5.7	4.5	4.8
500 to 999.....	2,175	1,824	1,739	1,196	1,075	995	871	999	1,104	1,109			0.3	1.5	1.2	0.8	0.6	0.6	0.5	0.5
1,000 or more acres.	301	231	232	170	187	169	146	215	243	248	193	281	0.3	0.2	0.2	0.1	0.1	0.1	0.1	0.1
New Jersey.....	22,686	24,838	26,226	25,835	29,375	25,378	29,671	29,702	33,487	34,650	30,828	34,307	100.0	100.0	100.0	100.0	100.0	100.0	100.0	100.0
Under 10 acres.....	5,935	6,289	6,201	5,499	6,031	4,200	4,904	3,459	3,797	3,541	1,868	2,406	26.2	25.3	23.6	21.3	20.5	16.5	16.5	11.6
Under 3.....	1,281	1,542	1,297	879	792	860	414	378	541	771	(NA)	64	5.6	6.2	4.9	3.4	2.7	3.4	1.4	1.3
3 to 9.....	4,654	4,747	4,904	4,620	5,239	3,340	4,490	3,081	3,256	2,770	(NA)	2,342	20.5	19.1	18.7	17.9	17.8	13.2	15.1	10.4
10 to 29.....	5,514	5,961	6,027	6,050	7,122	8,812	11,020	10,526	11,883	11,676	9,813	11,403	24.3	24.0	23.0	23.4	24.2	34.7	37.1	35.4
30 to 49.....	2,117	2,518	2,783	2,898	3,442								9.3	10.1	10.6	11.2	11.7			
50 to 69.....	1,575	4,025	2,180	2,266	2,761	5,732	6,622	7,367	8,194	8,882	8,837	9,617	6.9	8.0	8.3	8.8	9.4	22.6	22.3	24.8
70 to 99.....	1,818		2,482	2,724	3,181								8.0		9.5	10.5	10.8			
100 to 139.....	2,190		2,883	3,168	3,503								9.7		11.0	12.3	11.9			
140 to 179.....	1,294	3,895	1,528	1,496	1,594	6,102	6,630	7,712	8,866	9,717			5.7	15.7	5.8	5.8	5.4	24.0	22.3	26.0
180 to 219.....	798		856	740	795								3.5		3.3	2.9	2.7			
220 to 259.....	446	1,271	420	349	336								2.0	5.1	1.6	1.4	1.1			
260 to 499.....	677		683	512	463	425	405	489	576	651			3.4	2.7	2.6	2.0	1.6	1.7	1.4	1.6
500 to 999.....	175	152	140	78	88	72	62	93	112	110			0.8	0.6	0.5	0.3	0.3	0.3	0.2	0.3
1,000 or more acres.	60	50	43	55	59	35	28	36	59	73	34	60	0.3	0.2	0.2	0.2	0.2	0.1	0.1	0.2
Pennsylvania.....	128,876	146,887	171,761	169,027	191,284	172,419	200,443	202,250	219,295	224,248	211,557	213,542	100.0	100.0	100.0	100.0	100.0	100.0	100.0	100.0
Under 10 acres.....	14,197	15,955	21,729	17,118	19,508	13,552	19,173	16,097	20,102	17,156	13,172	14,267	11.0	10.9	12.7	10.1	10.2	7.9	9.6	8.0
Under 3.....	4,000	3,835	3,058	1,213	1,034	1,999	986	1,049	972	2,737	(NA)	250	3.1	2.6	1.8	0.7	0.5	1.2	0.5	0.5
3 to 9.....	10,197	12,120	18,671	15,905	18,474	11,553	18,187	15,048	19,130	14,419	(NA)	14,017	7.9	8.3	10.9	9.4	9.7	6.7	9.1	7.4
10 to 29.....	16,998	20,080	25,447	24,644	29,597	42,699	54,560	52,328	58,277	59,597	56,005	55,305	13.2	13.7	14.8	14.6	15.5	24.8	27.2	25.9
30 to 49.....	12,941	15,162	18,079	18,625	21,760								9.7	10.3	10.5	11.0	11.4			
50 to 69.....	14,344		20,746	22,304	25,811								11.1		12.1	13.2	13.5			
70 to 99.....	18,792	39,484	25,565	27,509	30,941	53,378	61,438	62,172	65,687	69,670	66,743	63,927	14.6	26.9	14.9	16.3	16.2	31.0	30.7	30.7
100 to 139.....	21,331		28,535	29,717	33,034								16.6		16.6	17.6	17.3			
140 to 179.....	11,958	37,862	13,895	13,766	14,902	57,836	60,865	66,187	69,614	71,951			9.3	25.8	8.1	8.1	7.8	33.5	30.4	32.7
180 to 219.....	6,909		7,485	6,928	7,394								5.4		4.4	4.1	3.9			
220 to 259.....	4,017	11,075	3,791	3,362	3,404								3.1	7.5	2.2	2.0	1.8			
260 to 499.....	6,506	6,117	5,508	4,355	4,263	4,226	3,813	4,668	4,816	5,088			5.0	4.2	3.2	2.6	2.2	2.5	1.9	2.3
500 to 999.....	1,128	964	835	572	559	599	480	644	632	688	606	922	0.9	0.7	0.5	0.3	0.3	0.3	0.2	0.3
1,000 or more acres.	205	188	146	127	111	129	114	154	167	238	151	244	0.2	0.1	0.1	0.1	0.1	0.1	0.1	0.1
THE NORTH—EAST NORTH CENTRAL																				
Ohio.....	177,074	199,359	220,575	233,783	255,146	219,296	244,703	256,695	272,045	276,719	251,430	247,189	100.0	100.0	100.0	100.0	100.0	100.0	100.0	100.0
Under 10 acres.....	16,340	18,683	23,350	23,197	25,904	12,550	15,844	15,867	20,197	17,347	12,325	11,163	9.2	9.4	10.6	9.9	10.2	5.7	6.5	6.2
Under 3.....	3,615	3,835	3,058	1,558	946	752	1,060	192	779	2,531	(NA)	212	2.0	1.5	0.7	0.4	0.3	0.5	0.1	0.3
3 to 9.....	12,725	15,740	21,792	22,251	25,152	11,490	15,652	15,088	19,448	14,816	(NA)	10,951	7.2	7.9	9.9	9.5	9.9	5.2	6.4	5.9
10 to 29.....	20,278	24,636	29,061	29,177	33,366	46,093	57,812	60,147	69,047	75,681	66,504	63,622	11.5	12.4	13.2	12.5	13.1	21.0	23.6	23.4
30 to 49.....	16,949	19,440	21,725	24,248	27,877								9.6	9.8	9.8	10.4	10.9			
50 to 69.....	15,937		20,878	24,415	27,461								9.0		9.5	10.4	10.8			
70 to 99.....	27,801	51,238	36,421	43,536	48,009	71,160	81,537	86,337	88,047	89,774	82,380	78,198	15.7	25.7	16.5	18.6	18.8	32.4	33.3	33.6
100 to 139.....	27,518		35,447	39,470	42,738								15.5		16.1	16.9	16.8			
140 to 179.....	19,607	54,284	22,837	23,350	24,443	81,710	82,688	87,109	86,957	85,619			11.1	27.2	10.4	10.0	9.6	37.3	33.8	33.9
180 to 219.....	11,562		12,236	11,207	11,173								6.5		5.5	4.8	4.4			
220 to 259.....	7,298	18,919	7,004	6,074	5,854								4.1	9.5	3.2	2.6	2.3			
260 to 499.....	11,833	10,550	10,102	8,006	7,345	6,888	6,062	6,402	6,902	7,218			6.7	5.3	4.6	3.4	2.9	3.1	2.5	2.5
500 to 999.....	1,737	1,421	1,335	966	868	791	664	728	783	916	1,022	1,309	1.0	0.7	0.6	0.4	0.3	0.4	0.3	0.3
1,000 or more acres.	214	188	179	137	108	104	96	105	112	164	163	252	0.1	0.1	0.1	0.1	(Z)	(Z)	(Z)	(Z)
Indiana.....	153,593	166,627	175,970	184,549	200,835	181,570	195,786	205,126	215,485	221,897	198,167	194,013	100.0	100.0	100.0	100.0	100.0	100.0	100.0	100.0
Under 10 acres.....	14,215	14,755	15,841	15,685	15,766	9,926	10,834	9,970	11,949	10,436	5,729	4,863	9.3	8.9	9.0	8.5	7.8	5.5	5.5	4.9
Under 3.....	3,820	2,485	1,294	645	548	547	139	537	441</											

Table 12.—NUMBER OF FARMS BY SIZE OF FARM, BY STATES: 1880 TO 1954—Continued

[Summary data by size groups for the United States, the North, the South, and the West are in Table 4]

State and size group	Number of farms												Percent distribution							
	1954	1950	1945	1940	1935	1930	1925	1920	1910	1900	1890	1880	1954	1950	1945	1940	1935	1930	1925	1920
THE NORTH-EAST NORTH CENTRAL—Con.																				
Illinois.....	175,543	195,268	204,239	213,439	231,312	214,497	225,601	237,181	251,872	264,151	240,681	255,741	100.0	100.0	100.0	100.0	100.0	100.0	100.0	100.0
Under 10 acres.....	11,225	14,009	13,830	12,738	14,122	9,066	8,291	8,171	10,036	9,075	4,230	4,308	6.4	7.2	6.8	6.0	6.1	4.2	3.7	3.4
Under 3.....	3,341	2,662	1,490	729	681	1,054	297	626	845	1,854	(NA)	138	1.9	1.4	0.7	0.3	0.3	0.5	0.1	0.3
3 to 9.....	7,884	11,347	12,340	12,009	13,441	8,012	7,994	7,545	9,191	7,221	4,170	(NA)	4.5	5.8	6.0	5.6	5.8	3.7	3.5	3.2
10 to 29.....	11,869	15,685	16,769	17,171	19,691	29,427	33,791	35,528	43,580	51,720	45,218	54,893	6.8	8.0	8.2	8.0	8.5	13.7	15.0	15.0
30 to 49.....	10,014	12,281	13,623	14,933	17,036								5.7	6.3	6.7	7.0	7.4			
50 to 69.....	6,893		8,854	10,447	13,052								3.9		4.3	4.9	5.6			
70 to 99.....	17,135	29,088	22,800	27,844	31,459	41,678	47,079	51,920	57,917	65,851	68,746	76,080	9.8	14.9	11.2	13.0	13.6	19.4	20.9	21.9
100 to 139.....	20,912		27,080	31,517	35,812								11.9		13.3	14.8	15.5			
140 to 179.....	28,354	56,711	33,310	36,049	38,491	110,471	115,440	120,614	118,854	116,917			16.2	29.0	16.3	16.9	16.6	51.5	51.2	50.9
180 to 219.....	18,443		20,025	19,752	20,831						119,684	116,562	10.5		9.8	9.3	9.0			
220 to 259.....	16,264	35,544	16,523	15,862	15,854								9.3	18.2	8.1	7.4	6.9			
260 to 499.....	29,504	27,653	27,377	24,021	22,567	21,604	19,149	19,031	19,440	18,255			16.8	14.2	13.4	11.3	9.8	10.1	8.5	8.0
500 to 999.....	4,504	3,889	3,678	2,839	2,185	2,061	1,685	1,733	1,842	2,051	2,420	3,249	2.6	2.0	1.8	1.3	0.9	1.0	0.7	0.7
1,000 or more acres.....	426	408	370	266	212	190	166	184	203	282	383	649	0.2	0.2	0.2	0.1	0.1	0.1	0.1	0.1
Michigan.....	138,922	155,589	175,268	187,589	196,517	169,372	192,327	196,447	206,960	203,261	172,344	154,008	100.0	100.0	100.0	100.0	100.0	100.0	100.0	100.0
Under 10 acres.....	7,964	8,669	11,202	12,675	11,642	5,780	7,675	6,003	7,066	6,135	3,323	2,805	5.7	5.6	6.4	6.8	5.9	3.4	4.0	3.1
Under 3.....	1,791	1,538	764	602	351	648	143	325	387	1,058	68	68	1.3	1.0	0.4	0.3	0.2	0.4	0.1	0.2
3 to 9.....	6,173	7,131	10,438	12,073	11,291	5,132	7,532	5,678	6,679	5,077	2,737	2,737	4.4	4.6	6.0	6.4	5.7	3.0	3.9	2.9
10 to 29.....	13,384	15,232	18,161	18,951	19,482	38,639	49,303	47,506	57,609	66,532	58,952	49,543	9.6	9.8	10.4	10.1	9.9	22.8	25.6	24.2
30 to 49.....	17,729	20,800	25,140	28,833	31,318								12.8	13.4	14.3	15.4	15.9			
50 to 69.....	10,387	42,917	12,762	14,757	16,276	57,749	68,126	71,391	73,748	71,021	61,298	55,777	7.5	27.6	7.3	7.9	8.3	34.1	35.4	36.3
70 to 99.....	25,849		36,177	43,220	47,624								18.6		20.6	23.0	24.2			
100 to 139.....	20,811		27,415	29,630	31,516								15.0		15.6	15.8	16.0			
140 to 179.....	15,718	42,266	18,925	18,744	19,298	61,126	62,019	65,881	63,048	54,556	48,237	45,391	11.3	27.2	10.8	10.0	9.8	36.1	32.2	33.5
180 to 219.....	9,215	15,511	9,876	8,597	8,329								6.6	10.0	5.6	4.6	4.2			
220 to 259.....	6,178		5,875	5,030	4,727	5,275	4,495	4,839	4,717	4,364			4.4		3.4	2.7	2.4			
260 to 499.....	10,031	8,822	8,457	6,220	5,421	4,495	4,839	4,717	4,717	4,364			7.2	5.7	4.8	3.3	2.8	3.1	2.3	2.5
500 to 999.....	1,423	1,155	1,064	763	703	636	537	634	607	517	447	408	1.0	0.7	0.6	0.4	0.4	0.4	0.3	0.3
1,000 or more acres.....	233	217	214	169	181	167	172	193	165	136	87	84	0.2	0.1	0.1	0.1	0.1	0.1	0.1	0.1
Wisconsin.....	153,558	168,561	177,745	186,735	199,877	181,767	193,155	189,295	177,127	169,795	146,409	134,322	100.0	100.0	100.0	100.0	100.0	100.0	100.0	100.0
Under 10 acres.....	5,526	5,941	5,690	6,362	7,902	4,690	6,798	5,202	5,764	5,212	2,664	2,614	3.6	3.5	3.2	3.4	4.0	2.6	3.5	2.7
Under 3.....	1,931	1,368	668	438	294	460	137	291	273	948	(NA)	98	1.3	0.8	0.4	0.2	0.1	0.3	0.1	0.2
3 to 9.....	3,595	4,573	5,022	5,924	7,608	4,230	6,661	4,911	5,491	4,264	2,516	2,516	2.3	2.7	2.8	3.2	3.8	2.3	3.4	2.6
10 to 29.....	5,796	6,876	7,204	8,185	10,065	24,533	31,128	29,466	28,343	29,795	27,176	25,918	3.8	4.1	4.1	4.4	5.0	13.5	16.1	15.6
30 to 49.....	8,690	11,067	13,063	16,886	20,314								5.8	6.6	7.3	9.0	10.2			
50 to 69.....	6,706	42,177	8,592	9,846	11,069	57,376	62,401	60,725	54,007	52,590	48,221	44,719	4.4	25.0	4.8	5.3	5.5	31.6	32.3	32.1
70 to 99.....	28,006		39,288	45,661	49,332								18.2		22.1	24.5	24.7			
100 to 139.....	31,205		37,231	38,386	39,613								20.3		20.9	20.6	19.8			
140 to 179.....	15,931	63,173	18,925	18,744	19,298	85,276	83,750	84,166	78,635	72,403	67,425	60,296	11.3	37.5	16.1	15.2	14.5	46.9	43.3	44.5
180 to 219.....	14,980		15,050	13,831	13,855								9.8		8.5	7.4	6.9			
220 to 259.....	9,644	24,458	9,038	7,931	7,944								6.3	14.5	5.1	4.2	4.0			
260 to 499.....	14,401	13,086	12,334	10,144	9,792	8,915	8,193	8,677	9,271	8,659			9.4	7.8	6.9	5.4	4.9	4.9	4.4	4.6
500 to 999.....	1,778	1,588	1,415	995	930	860	769	966	966	991	814	666	1.2	0.9	0.8	0.5	0.5	0.5	0.4	0.5
1,000 or more acres.....	257	195	189	145	131	117	116	141	141	145	109	109	0.2	0.1	0.1	0.1	0.1	0.1	0.1	0.1
THE NORTH—WEST NORTH CENTRAL																				
Minnesota.....	165,225	179,101	188,952	197,351	203,302	185,255	188,231	178,478	156,137	154,659	116,851	92,386	100.0	100.0	100.0	100.0	100.0	100.0	100.0	100.0
Under 10 acres.....	5,676	6,045	7,349	6,695	7,205	4,399	5,370	3,140	2,849	2,549	812	640	3.4	3.4	3.9	3.4	3.5	2.4	2.9	1.8
Under 3.....	2,127	1,444	1,173	444	325	493	205	340	294	555	(NA)	36	1.3	0.8	0.6	0.2	0.2	0.3	0.1	0.2
3 to 9.....	3,549	4,601	6,176	6,251	6,880	3,906	5,165	2,800	2,555	1,994	(NA)	604	2.1	2.6	3.3	3.2	3.4	2.1	2.7	1.6
10 to 29.....	5,277	6,398	7,605	8,520	9,392	18,730	21,510	17,131	14,798	15,532	10,952	8,955	3.2	3.6	4.0	4.3	4.6	10.0	11.4	9.6
30 to 49.....	6,789	8,634	11,220	14,806	15,364								4.1	4.8	5.9	7.5	7.6			
50 to 69.....	3,985		4,694	5,545	6,120								2.4		2.5	2.8	3.0			
70 to 99.....	17,503	26,077	24,785	30,035	30,723	33,150	35,167	32,743	26,571	30,990	26,163	25,530	10.6	14.6	13.1	15.2	15.1	17.9	18.7	18.3
100 to 139.....	19,813		23,509	24,938	25,844								12.0		12.4	12.6	12.7			
140 to 179.....	35,862	62,598	41,264	43,545	44,752	99,762	99,345	96,901	83,396	81,718	77,048	56,375	21.7	35.0	21.8	22.1	22.0	53.7	52.8	54.2
180 to 219.....	17,135		17,659	16,401	17,230								10.4		9.3	8.3	8.5			
220 to 259.....	16,534	34,762	16,738	15,618	15,950								10.4	19.4	8.9	7.9	7.8			
260 to 499.....	30,842	29,529	29,350	27,078	26,958	25,881	24,064	25,245	24,864	20,540			18.7	16.5	15.5	13.7	13.3	14.0	12.8	14.1
500 to 999.....	5,084	4,468	4,277	3,743	3,455	3,100	2,577	3,046	3,359	2,965	1,594	741	3.1	2.5	2.3	1.9	1.7	1.4	1.4	1.7
1,000 or more acres.....	725	590	502	427	309	233	198	272	300	365	282	145	0.4	0.3	0.3	0.2	0.2	0.1	0.1	0.2
Iowa.....	192,933	203,159	208,934	213,318	221,986	214,928	213,490	213,439	217,044	228,622	201,903	185,351	100.0	100.0	100.0	100.0	100.0	100.0	100.0	100.0
Under 10 acres.....	9,138	9,956	10,664	10,																

SIZE OF FARM

Table 12.—NUMBER OF FARMS BY SIZE OF FARM, BY STATES: 1880 TO 1954—Continued

[Summary data by size groups for the United States, the North, the South, and the West are in Table 4]

State and size group	Number of farms												Percent distribution							
	1954	1950	1945	1940	1935	1930	1925	1920	1910	1900	1890	1880	1954	1950	1945	1940	1935	1930	1925	1920
THE NORTH—WEST NORTH CENTRAL—Con.																				
Missouri.....	201,614	230,045	242,934	256,100	278,454	255,940	260,473	263,004	277,244	284,886	238,043	215,575	100.0	100.0	100.0	100.0	100.0	100.0	100.0	100.0
Under 10 acres.....	11,191	13,254	14,908	14,811	16,126	11,013	9,734	7,764	9,016	7,802	3,065	3,582	5.6	5.8	6.1	5.8	5.8	4.3	3.7	3.0
Under 3.....	2,119	1,893	1,188	412	265	1,077	167	580	455	1,469	(NA)	122	1.1	0.8	0.5	0.2	0.1	0.4	0.1	0.2
3 to 9.....	9,072	11,361	13,720	14,399	15,861	9,936	9,567	7,184	8,561	6,333	(NA)	3,460	4.5	4.9	5.6	5.6	5.7	3.9	3.7	2.7
10 to 29.....	16,742	20,340	22,275	22,621	27,201	50,877	55,704	49,993	58,138	68,217	52,148	52,383	8.3	8.8	9.2	8.8	9.8	19.9	21.4	19.0
30 to 49.....	18,365	23,200	26,098	29,369	33,788	60,119	64,905	67,446	74,178	78,933	64,604	58,030	9.1	10.1	10.7	11.5	12.1	23.5	24.9	25.6
50 to 69.....	11,446	46,556	14,237	16,100	19,166	60,119	64,905	67,446	74,178	78,933	64,604	58,030	5.7	20.2	5.9	6.3	6.9	23.5	24.9	25.6
70 to 99.....	25,998	46,556	35,751	41,353	45,463	60,119	64,905	67,446	74,178	78,933	64,604	58,030	12.9	20.2	14.7	16.1	16.3	23.5	24.9	25.6
100 to 139.....	26,318	60,039	34,160	38,045	42,453	107,930	107,196	112,798	112,129	107,955	114,053	97,359	13.1	26.1	14.1	14.9	15.2	42.2	41.2	42.9
140 to 179.....	24,264	60,039	29,997	32,813	35,292	107,930	107,196	112,798	112,129	107,955	114,053	97,359	12.0	26.1	12.3	12.8	12.7	42.2	41.2	42.9
180 to 219.....	16,458	31,742	18,625	18,421	19,316	107,930	107,196	112,798	112,129	107,955	114,053	97,359	8.2	13.8	7.7	7.2	6.9	42.2	41.2	42.9
220 to 259.....	12,974	31,742	13,280	12,939	12,999	107,930	107,196	112,798	112,129	107,955	114,053	97,359	6.4	13.8	5.5	5.1	4.7	42.2	41.2	42.9
260 to 499.....	29,174	27,479	26,657	23,989	22,153	21,658	19,224	20,670	19,812	18,117	3,560	3,536	14.4	11.9	11.0	9.4	8.0	7.4	7.9	7.9
500 to 999.....	7,210	6,283	5,935	4,806	3,872	3,760	3,184	3,684	3,427	3,268	3,560	3,536	3.6	2.7	2.4	1.9	1.4	1.5	1.2	1.4
1,000 or more acres.	1,474	1,152	1,011	823	625	583	526	649	544	594	613	685	0.7	0.5	0.4	0.3	0.2	0.2	0.2	0.2
North Dakota.....	61,943	65,401	69,520	73,962	84,606	77,975	75,970	77,690	74,360	45,332	27,611	3,790	100.0	100.0	100.0	100.0	100.0	100.0	100.0	100.0
Under 10 acres.....	757	592	747	675	1,260	385	323	151	136	407	14	3	1.2	0.9	1.1	0.9	1.5	0.5	0.4	0.2
Under 3.....	434	131	220	92	369	87	33	30	54	154	(NA)	...	0.7	0.2	0.3	0.1	0.4	0.1	(2)	(2)
3 to 9.....	323	461	527	583	891	298	290	121	82	253	(NA)	3	0.5	0.7	0.8	0.8	1.1	0.4	0.4	0.2
10 to 29.....	490	619	670	820	1,094	1,144	927	668	543	939	128	28	0.8	0.9	1.0	1.1	1.3	1.5	1.2	0.9
30 to 49.....	366	461	583	718	999	1,351	1,135	917	1,207	716	508	110	0.6	0.7	0.8	1.0	1.2	1.7	1.5	1.2
50 to 69.....	202	919	278	333	379	1,351	1,135	917	1,207	716	508	110	0.3	1.4	0.4	0.5	0.4	1.7	1.5	1.2
70 to 99.....	574	919	741	1,114	1,476	1,351	1,135	917	1,207	716	508	110	0.9	1.4	1.1	1.5	1.7	1.7	1.5	1.2
100 to 139.....	539	5,338	604	742	974	15,146	16,956	17,079	28,348	20,997	25,192	3,493	0.9	8.2	0.9	1.0	1.2	19.4	22.3	22.0
140 to 179.....	3,923	5,338	6,050	9,673	12,598	15,146	16,956	17,079	28,348	20,997	25,192	3,493	6.3	8.2	8.7	13.1	14.9	19.4	22.3	22.0
180 to 219.....	925	3,295	1,212	1,425	1,809	15,146	16,956	17,079	28,348	20,997	25,192	3,493	1.5	5.0	1.7	1.9	2.1	19.4	22.3	22.0
220 to 259.....	1,896	3,295	2,458	3,066	3,743	15,146	16,956	17,079	28,348	20,997	25,192	3,493	3.1	5.0	3.5	4.1	4.4	19.4	22.3	22.0
260 to 499.....	20,337	23,316	26,198	29,620	35,133	33,450	35,093	36,489	29,048	15,813	1,380	102	32.8	35.7	37.7	40.0	41.5	42.9	46.2	47.0
500 to 999.....	21,999	22,086	22,004	19,371	19,891	21,066	17,983	18,442	12,662	5,114	1,380	102	35.5	33.8	31.7	26.2	23.5	23.7	23.7	23.7
1,000 or more acres.	9,925	8,775	7,975	6,405	5,250	5,433	3,553	3,944	2,416	1,346	389	54	16.0	13.4	11.5	8.7	6.2	4.7	4.7	5.1
South Dakota.....	62,520	66,452	68,705	72,454	83,303	83,157	79,537	74,637	77,644	52,622	50,158	13,645	100.0	100.0	100.0	100.0	100.0	100.0	100.0	100.0
Under 10 acres.....	1,421	1,404	1,299	1,269	1,823	976	770	425	440	539	39	39	2.3	2.1	1.9	1.8	2.2	1.0	0.6	0.6
Under 3.....	706	340	310	130	406	189	63	64	99	308	(NA)	6	1.1	0.5	0.5	0.2	0.5	0.2	0.1	0.1
3 to 9.....	715	1,064	989	1,139	1,417	787	707	361	341	231	(NA)	33	1.1	1.6	1.4	1.6	1.7	0.9	0.9	0.5
10 to 29.....	931	1,190	1,199	1,220	1,369	2,187	1,961	1,334	1,489	1,235	619	245	1.5	1.8	1.7	1.7	1.6	2.6	2.5	1.8
30 to 49.....	844	931	950	1,184	1,276	2,187	1,961	1,334	1,489	1,235	619	245	1.3	1.4	1.4	1.6	1.5	2.6	2.5	1.8
50 to 69.....	535	2,219	478	508	565	3,038	3,119	2,381	2,406	2,214	1,769	437	0.9	3.3	0.7	0.7	0.7	3.7	3.9	3.2
70 to 99.....	1,472	2,219	1,679	2,162	2,575	3,038	3,119	2,381	2,406	2,214	1,769	437	2.4	3.3	2.4	3.0	3.1	3.7	3.9	3.2
100 to 139.....	1,359	10,410	1,442	1,691	1,996	28,773	29,531	26,039	36,626	21,648	46,043	12,760	2.2	15.7	2.1	2.3	2.4	34.6	37.1	34.9
140 to 179.....	7,442	10,410	10,130	13,725	18,037	28,773	29,531	26,039	36,626	21,648	46,043	12,760	11.9	15.7	14.7	18.9	21.7	34.6	37.1	34.9
180 to 219.....	2,559	7,988	3,047	2,935	3,685	28,773	29,531	26,039	36,626	21,648	46,043	12,760	4.1	12.0	4.4	4.1	4.4	34.6	37.1	34.9
220 to 259.....	4,711	7,988	4,943	5,055	5,885	28,773	29,531	26,039	36,626	21,648	46,043	12,760	7.5	12.0	7.2	7.0	7.1	34.6	37.1	34.9
260 to 499.....	20,515	21,838	23,243	24,170	28,678	29,559	28,776	27,767	24,811	17,871	1,501	144	32.8	32.9	33.8	33.4	34.4	35.5	36.2	37.2
500 to 999.....	11,557	11,705	11,997	11,380	11,864	13,401	11,549	11,641	9,698	7,074	1,501	144	18.5	17.6	17.5	15.7	14.4	16.1	14.5	15.6
1,000 or more acres.	9,174	8,767	8,298	7,155	5,550	5,223	3,831	5,050	2,174	2,041	187	20	14.7	13.2	12.1	9.9	6.7	6.3	4.8	6.8
Nebraska.....	100,846	107,183	111,756	121,062	133,616	129,458	127,734	124,417	129,678	121,525	113,608	63,387	100.0	100.0	100.0	100.0	100.0	100.0	100.0	100.0
Under 10 acres.....	4,325	4,630	4,602	4,327	5,301	3,740	2,931	1,783	2,427	1,872	451	400	4.3	4.3	4.1	3.6	4.0	2.9	2.3	1.4
Under 3.....	1,804	1,119	740	353	262	505	170	139	129	530	(NA)	45	1.8	1.0	0.7	0.3	0.2	0.4	0.1	0.1
3 to 9.....	2,521	3,511	3,862	3,974	5,039	3,235	2,761	1,644	2,298	1,342	(NA)	355	2.5	3.3	3.5	3.3	3.8	2.5	2.2	1.3
10 to 29.....	2,837	3,408	3,737	3,856	4,804	6,490	6,227	5,279	6,489	6,878	3,586	4,009	2.8	3.2	3.3	3.2	3.6	5.0	4.9	4.2
30 to 49.....	1,867	2,219	2,250	2,537	3,049	6,490	6,227	5,279	6,489	6,878	3,586	4,009	1.9	2.1	2.0	2.1	2.3	5.0	4.9	4.2
50 to 69.....	1,136	6,815	1,268	1,391	1,780	10,118	10,977	11,163	12,618	17,979	19,921	16,652	1.1	6.4	1.1	1.1	1.3	7.8	8.6	9.0
70 to 99.....	4,610	6,815	5,801	7,917	8,987	10,118	10,977	11,163	12,618	17,979	19,921	16,652	4.6	6.4	5.2	6.5	6.7	7.8	8.6	9.0
100 to 139.....	4,577	26,200	5,638	7,079	8,687	64,741	66,230	64,650	64,659	63,964	86,805	41,542	4.5	24.4	5.0	5.8	6.5	50.0	51.8	52.0
140 to 179.....	17,835	26,200	22,678	29,497	33,617	64,741	66,230	64,650	64,659	63,964	86,805	41,542	17.7	24.4	20.3	24.4	25.2	50.0	51.8	52.0
180 to 219.....	7,463	19,167	8,257	7,928	9,805	64,741	66,230	64,650	64,659	63,964	86,805	41,542	7.4	17.9	7.4	6.5	7.3	50.0	51.8	5

GENERAL REPORT

Table 12.—NUMBER OF FARMS BY SIZE OF FARM, BY STATES: 1880 TO 1954—Continued

[Summary data by size groups for the United States, the North, the South, and the West are in Table 4.]

State and size group	Number of farms												Percent distribution									
	1954	1950	1945	1940	1935	1930	1925	1920	1910	1900	1890	1880	1954	1950	1945	1940	1935	1930	1925	1920		
THE SOUTH—SOUTH ATLANTIC																						
Delaware.....	6,297	7,448	9,296	8,994	10,381	9,707	10,297	10,140	10,836	9,687	9,381	8,749	100.0	100.0	100.0	100.0	100.0	100.0	100.0	100.0		
Under 10 acres.....	691	873	1,281	787	903	597	693	503	704	330	423	315	11.0	11.7	13.8	8.8	8.7	6.2	6.8	5.0		
Under 3.....	178	246	362	115	64	39	5	22	32	38	(NA)	4	2.8	3.3	3.9	1.3	0.6	0.4	(2)	0.2		
3 to 9.....	513	627	919	672	839	558	688	481	672	292	(NA)	311	8.1	8.4	9.9	7.5	8.1	5.7	6.7	4.7		
10 to 29.....	850	1,073	1,362	1,306	1,623	2,784	3,142	2,905	2,819	2,115	1,938	1,689	13.5	14.4	14.7	14.5	15.6	15.6	28.7	30.6	28.6	
30 to 49.....	709	875	1,128	1,158	1,441	2,815	2,909	2,952	2,977	2,610	2,357	2,039	11.3	11.7	12.1	12.9	13.9	12.5	12.5	29.0	28.4	29.1
50 to 69.....	597	747	999	1,095	1,296	2,815	2,909	2,952	2,977	2,610	2,357	2,039	9.5	10.7	10.7	12.2	12.5	12.5	29.0	28.4	29.1	
70 to 99.....	747	1,661	1,822	1,309	1,607	2,815	2,909	2,952	2,977	2,610	2,357	2,039	11.9	22.3	10.7	14.6	15.5	15.5	29.0	28.4	29.1	
100 to 139.....	778	1,596	1,194	1,326	1,463	3,081	3,157	3,373	3,843	4,056	4,585	4,631	12.4	21.4	12.8	14.7	14.1	14.1	31.7	30.8	33.3	
140 to 179.....	556	788	788	791	881	3,081	3,157	3,373	3,843	4,056	4,585	4,631	8.8	8.5	8.5	8.8	8.5	8.5	31.7	30.8	33.3	
180 to 219.....	396	460	468	513	513	3,081	3,157	3,373	3,843	4,056	4,585	4,631	6.3	9.5	4.9	5.2	4.9	4.9	31.7	30.8	33.3	
220 to 259.....	252	277	225	229	229	3,081	3,157	3,373	3,843	4,056	4,585	4,631	4.0	3.0	2.5	2.5	2.2	2.2	31.7	30.8	33.3	
260 to 499.....	534	503	498	431	363	371	300	355	435	500	500	500	8.5	6.8	5.4	4.8	3.5	3.8	2.9	3.5	3.5	
500 to 999.....	148	127	100	73	52	51	52	52	52	71	76	66	2.4	1.7	1.1	0.8	0.5	0.5	0.5	0.5	0.5	
1,000 or more acres.....	39	36	27	25	10	8	4	5	6	5	2	9	0.6	0.5	0.3	0.3	0.1	0.1	(2)	(2)	(2)	
Maryland.....	32,500	36,107	41,275	42,110	44,412	43,203	49,001	47,908	48,923	46,012	40,798	40,517	100.0	100.0	100.0	100.0	100.0	100.0	100.0	100.0		
Under 10 acres.....	4,676	4,672	6,042	5,442	5,006	4,195	6,466	4,582	5,125	3,835	2,983	2,911	14.4	12.9	14.6	12.9	11.3	9.7	13.2	9.6		
Under 3.....	1,079	795	767	169	233	414	111	185	148	442	151	151	3.3	2.2	1.9	0.4	0.5	1.0	0.2	0.4		
3 to 9.....	3,597	3,877	5,275	5,273	4,773	3,781	6,355	4,397	4,977	3,393	(NA)	2,760	11.1	10.7	12.8	12.5	10.7	8.8	13.0	9.2		
10 to 29.....	5,043	5,844	7,779	7,709	7,709	12,065	14,452	13,894	13,736	11,998	9,576	9,241	15.5	16.2	16.4	16.9	17.4	27.9	29.5	29.0		
30 to 49.....	3,138	3,708	4,199	4,502	4,891	12,065	14,452	13,894	13,736	11,998	9,576	9,241	9.7	10.3	10.2	10.7	11.0	27.9	29.5	29.0		
50 to 69.....	2,690	3,947	4,155	4,519	4,891	9,521	10,264	10,452	9,946	9,307	8,011	7,768	8.3	9.6	9.6	9.9	10.2	22.0	20.9	21.8		
70 to 99.....	3,288	7,193	4,478	4,753	5,110	9,521	10,264	10,452	9,946	9,307	8,011	7,768	10.1	19.9	10.8	11.3	11.5	22.0	20.9	21.8		
100 to 139.....	4,036	8,022	5,479	5,762	6,383	14,711	15,231	15,999	16,500	16,932	19,532	19,792	12.4	22.2	13.3	13.7	14.4	34.1	31.1	33.4		
140 to 179.....	2,949	3,675	3,675	4,139	4,139	14,711	15,231	15,999	16,500	16,932	19,532	19,792	9.1	8.9	8.9	9.1	9.3	34.1	31.1	33.4		
180 to 219.....	1,983	2,280	2,354	2,441	2,441	14,711	15,231	15,999	16,500	16,932	19,532	19,792	6.1	5.5	5.6	5.5	5.5	34.1	31.1	33.4		
220 to 259.....	1,251	1,347	1,351	1,435	1,435	14,711	15,231	15,999	16,500	16,932	19,532	19,792	3.8	3.3	3.2	3.2	3.2	34.1	31.1	33.4		
260 to 499.....	2,616	2,460	2,409	2,360	2,326	2,252	2,212	2,523	3,027	3,270	3,027	3,270	8.0	6.8	5.8	5.6	5.2	5.2	4.5	5.3		
500 to 999.....	659	624	539	395	398	389	334	392	506	591	613	728	2.0	1.7	1.3	0.9	0.9	0.9	4.7	0.8		
1,000 or more acres.....	173	133	101	94	75	70	42	66	83	79	83	77	0.5	0.4	0.2	0.2	0.2	0.1	0.1	0.1		
Virginia.....	136,416	150,997	173,051	174,885	197,632	170,610	193,723	186,242	184,018	167,886	127,600	118,517	100.0	100.0	100.0	100.0	100.0	100.0	100.0	100.0		
Under 10 acres.....	20,325	19,124	26,233	22,291	26,909	13,712	21,538	14,512	17,691	14,569	8,284	7,113	14.9	12.7	15.2	12.7	13.6	8.0	11.1	7.8		
Under 3.....	3,482	2,043	3,126	719	559	544	128	435	227	1,671	(NA)	101	2.6	1.4	1.8	0.4	0.3	0.3	0.1	0.2		
3 to 9.....	16,843	17,081	23,107	21,572	26,350	13,168	21,410	14,077	17,464	12,898	(NA)	7,012	12.3	11.3	13.4	12.3	13.3	7.7	11.1	7.6		
10 to 29.....	27,452	31,226	35,258	37,894	44,321	61,207	73,004	67,774	64,445	53,978	33,274	28,985	20.1	20.7	20.4	21.7	22.4	35.9	37.7	36.4		
30 to 49.....	16,861	19,635	22,295	23,254	26,343	61,207	73,004	67,774	64,445	53,978	33,274	28,985	12.4	13.0	12.9	13.3	13.3	35.9	37.7	36.4		
50 to 69.....	13,446	18,446	18,843	19,031	22,029	40,242	42,165	42,714	38,342	33,948	24,667	22,194	9.9	10.9	10.9	11.1	11.1	23.6	21.8	22.9		
70 to 99.....	14,692	32,795	18,266	19,008	21,016	40,242	42,165	42,714	38,342	33,948	24,667	22,194	10.8	21.7	10.6	10.9	10.6	23.6	21.8	22.9		
100 to 139.....	14,097	25,859	18,908	19,774	21,320	43,701	45,444	47,979	47,960	47,814	54,903	53,101	10.3	17.1	10.9	11.3	10.8	25.6	23.5	25.8		
140 to 179.....	8,377	10,241	10,241	10,563	11,507	43,701	45,444	47,979	47,960	47,814	54,903	53,101	6.1	5.9	6.0	5.8	5.8	25.6	23.5	25.8		
180 to 219.....	5,522	7,043	6,844	7,177	7,649	43,701	45,444	47,979	47,960	47,814	54,903	53,101	4.0	6.7	4.0	4.1	3.9	25.6	23.5	25.8		
220 to 259.....	3,976	3,996	4,061	4,385	4,385	43,701	45,444	47,979	47,960	47,814	54,903	53,101	2.6	2.3	2.3	2.2	2.2	25.6	23.5	25.8		
260 to 499.....	8,185	8,522	8,673	8,569	8,847	8,600	8,531	9,633	11,138	12,377	5,077	5,561	6.0	5.6	5.0	4.9	4.5	5.0	4.4	5.2		
500 to 999.....	2,884	2,877	2,726	2,975	2,615	2,483	2,418	2,833	3,450	4,100	5,077	5,561	2.1	1.9	1.6	1.5	1.3	1.5	1.2	1.5		
1,000 or more acres.....	999	828	768	688	691	665	623	797	992	1,100	1,395	1,563	0.7	0.5	0.4	0.4	0.3	0.4	0.3	0.4		
West Virginia.....	68,583	81,434	97,600	99,282	104,747	82,641	90,380	87,289	96,685	92,874	72,773	62,674	100.0	100.0	100.0	100.0	100.0	100.0	100.0	100.0		
Under 10 acres.....	8,074	8,811	14,964	13,354	13,236	5,420	6,777	4,654	7,536	5,941	2,712	2,861	11.8	10.8	15.3	13.5	12.6	6.6	7.5	5.3		
Under 3.....	1,159	1,034	2,132	1,033	1,211	426	182	201	117	599	(NA)	64	1.7	1.3	2.2	1.0	0.1	0.5	0.2	0.2		
3 to 9.....	6,915	7,777	12,832	12,321	13,101	4,994	6,595	4,453	7,419	5,342	2,797	2,797	10.1	9.6	13.1	12.5	12.5	6.0	7.3	5.1		
10 to 29.....	11,211	13,667	17,085	17,601	17,912	22,699	26,467	23,911	28,186	26,446	16,049	11,951	16.3	16.8	17.5	17.7	17.1	27.5	29.3	27.4		
30 to 49.....	8,825	11,049	12,733	13,578	14,436	22,699	26,467	23,911	28,186	26,446	16,049	11,951	12.9	13.6	13.0	13.7	13.8	27.5	29.3	27.4		
50 to 69.....	8,130	20,990	11,961	12,872	13,827	23,990	26,228	25,587	26,8													

SIZE OF FARM

Table 12.—NUMBER OF FARMS BY SIZE OF FARM, BY STATES: 1880 TO 1954—Continued

(Summary data by size groups for the United States, the North, the South, and the West are in Table 4.)

State and size group	Number of farms												Percent distribution							
	1954	1950	1945	1940	1935	1930	1925	1920	1910	1900	1890	1880	1954	1950	1945	1940	1935	1930	1925	1920
THE SOUTH—SOUTH ATLANTIC—Con.																				
South Carolina...	124,203	139,364	147,745	137,558	165,504	157,931	172,767	192,693	176,434	155,355	115,008	93,864	100.0	100.0	100.0	100.0	100.0	100.0	100.0	100.0
Under 10 acres.....	15,792	12,582	16,102	10,507	17,673	11,912	13,707	10,778	14,271	14,268	8,551	7,153	12.7	9.0	10.9	7.6	10.7	7.5	7.9	5.6
Under 3.....	1,459	856	1,975	88	401	297	28	299	53	1,193	(NA)	118	1.2	0.6	1.3	0.1	0.2	0.2	(Z)	0.2
3 to 9.....	14,333	11,726	14,127	10,419	17,272	11,615	13,679	10,479	14,218	13,075	7,039	7,039	11.5	8.4	9.6	7.6	10.4	7.4	(Z)	5.4
10 to 29.....	39,430	45,023	46,177	39,775	48,099	87,301	102,505	114,940	94,296	73,212	54,759	40,036	31.7	32.3	31.3	28.9	29.1	55.3	59.3	59.6
30 to 49.....	21,053	25,794	27,907	25,665	29,020	33,318	30,996	37,530	33,147	29,944	17,941	13,612	17.0	18.5	17.0	18.7	17.5	21.1	17.9	19.5
50 to 69.....	12,365	2,011	17,496	18,150	21,013	33,318	30,996	37,530	33,147	29,944	17,941	13,612	10.0	1.5	11.8	13.2	12.7	21.1	17.9	19.5
70 to 99.....	10,381	28,150	12,604	13,897	16,121	33,318	30,996	37,530	33,147	29,944	17,941	13,612	8.4	20.2	8.5	10.1	9.7	21.1	17.9	19.5
100 to 139.....	8,537	15,183	10,831	12,120	14,081	20,367	20,392	23,766	26,591	28,398	29,347	27,735	6.9	10.9	7.3	8.8	8.5	12.9	11.8	12.3
140 to 179.....	4,686	5,237	5,237	5,726	6,684	20,367	20,392	23,766	26,591	28,398	29,347	27,735	3.8	3.6	3.5	4.2	4.0	12.9	11.8	12.3
180 to 219.....	2,720	5,051	3,264	3,433	3,985	20,367	20,392	23,766	26,591	28,398	29,347	27,735	2.2	3.6	2.2	2.5	2.4	12.9	11.8	12.3
220 to 259.....	1,806	1,757	1,757	1,966	2,104	20,367	20,392	23,766	26,591	28,398	29,347	27,735	1.5	1.5	1.2	1.4	1.3	12.9	11.8	12.3
260 to 499.....	4,342	4,558	3,998	4,235	4,568	3,408	3,477	3,752	5,375	6,209	3,083	3,693	3.5	3.3	2.7	3.1	2.8	2.2	2.0	1.9
500 to 999.....	2,011	2,025	1,624	1,438	1,549	1,167	1,203	1,343	1,942	2,314	3,083	3,693	1.6	1.5	1.1	1.0	0.9	0.7	0.7	0.7
1,000 or more acres.	1,080	998	748	646	607	458	487	584	812	1,010	1,327	1,635	0.9	0.7	0.5	0.5	0.4	0.3	0.3	0.3
Georgia.....	165,523	198,191	225,897	216,033	250,544	255,598	249,095	310,732	291,027	224,691	171,071	138,626	100.0	100.0	100.0	100.0	100.0	100.0	100.0	100.0
Under 10 acres.....	14,990	12,185	15,301	7,884	9,873	8,313	8,425	6,365	8,700	6,055	4,438	3,211	9.1	6.1	6.8	3.6	3.9	3.3	3.4	2.0
Under 3.....	2,500	1,326	3,439	433	405	1,041	93	211	98	451	(NA)	101	1.5	0.7	1.5	0.2	0.2	0.4	0.1	0.1
3 to 9.....	12,490	10,859	11,862	7,451	9,468	7,272	8,332	6,154	8,602	5,604	3,110	3,110	7.5	5.5	5.3	3.4	3.8	2.8	3.3	2.0
10 to 29.....	27,472	32,141	35,867	30,322	41,245	114,886	113,564	155,075	138,361	86,709	66,155	45,218	16.6	16.2	15.9	14.0	16.5	44.9	45.6	49.9
30 to 49.....	24,486	34,839	45,254	42,208	50,212	114,886	113,564	155,075	138,361	86,709	66,155	45,218	14.8	17.6	20.0	19.5	20.0	44.9	45.6	49.9
50 to 69.....	20,596	52,474	35,643	34,898	39,874	69,751	64,638	81,112	68,510	52,251	32,316	26,054	12.4	26.5	15.8	16.2	15.9	27.3	25.9	26.1
70 to 99.....	18,546	26,596	26,309	28,669	31,269	69,751	64,638	81,112	68,510	52,251	32,316	26,054	11.2	11.2	11.6	13.3	12.5	27.3	25.9	26.1
100 to 139.....	18,537	35,220	26,550	28,607	32,251	50,829	49,414	55,044	58,711	60,307	59,343	53,635	11.2	17.8	11.8	13.2	12.9	19.9	19.8	17.7
140 to 179.....	10,543	12,572	12,572	13,872	14,666	50,829	49,414	55,044	58,711	60,307	59,343	53,635	6.4	6.4	5.6	6.4	5.9	19.9	19.8	17.7
180 to 219.....	7,272	13,038	8,506	9,390	10,213	50,829	49,414	55,044	58,711	60,307	59,343	53,635	4.4	6.6	3.8	4.3	4.1	19.9	19.8	17.7
220 to 259.....	4,627	13,038	4,440	4,945	5,282	50,829	49,414	55,044	58,711	60,307	59,343	53,635	2.8	6.6	2.0	2.3	2.1	19.9	19.8	17.7
260 to 499.....	10,655	11,147	9,832	10,242	10,742	8,180	8,820	8,892	11,274	12,793	6,061	7,017	6.4	5.6	4.3	4.7	4.3	3.2	3.5	2.9
500 to 999.....	5,038	4,647	3,897	3,585	3,587	2,722	3,084	3,091	3,950	4,718	6,061	7,017	3.0	2.3	1.7	1.7	1.4	1.1	1.2	1.0
1,000 or more acres.	2,761	2,500	1,763	1,411	1,330	917	1,150	1,153	1,521	1,858	2,758	3,491	1.7	1.3	0.8	0.7	0.5	0.4	0.5	0.4
Florida.....	57,543	56,921	61,159	62,248	72,857	58,966	59,217	54,005	50,016	40,814	34,228	23,438	100.0	100.0	100.0	100.0	100.0	100.0	100.0	100.0
Under 10 acres.....	10,453	9,067	11,541	9,746	14,752	8,423	7,923	4,193	4,065	2,876	2,565	1,370	18.2	15.9	18.9	15.7	20.2	14.3	13.4	7.8
Under 3.....	2,140	1,689	2,579	946	2,168	1,220	727	402	307	584	(NA)	69	3.7	3.0	4.2	1.5	3.0	2.1	1.2	0.7
3 to 9.....	8,313	7,378	8,962	8,800	12,584	7,203	7,196	3,791	3,758	2,292	(NA)	1,301	14.4	13.0	14.7	14.1	17.3	12.2	12.2	7.0
10 to 29.....	13,733	13,108	14,564	16,828	21,146	29,225	29,496	25,747	22,188	17,134	15,044	10,096	23.9	23.0	23.8	27.0	29.0	49.6	49.8	47.6
30 to 49.....	7,833	8,964	10,364	12,332	14,252	29,225	29,496	25,747	22,188	17,134	15,044	10,096	13.6	15.7	16.9	19.8	19.6	49.6	49.8	47.6
50 to 69.....	3,721	9,909	4,301	4,564	4,666	10,549	10,103	10,846	9,999	7,874	6,353	4,381	6.5	17.4	7.0	7.3	6.4	17.9	17.1	20.1
70 to 99.....	4,946	9,909	6,048	6,508	6,618	10,549	10,103	10,846	9,999	7,874	6,353	4,381	8.6	17.4	9.9	10.5	9.1	17.9	17.1	20.1
100 to 139.....	3,846	7,056	4,008	3,926	3,731	8,330	9,015	10,227	10,767	10,199	9,381	6,562	6.7	12.4	6.6	6.3	5.1	14.1	15.2	18.9
140 to 179.....	2,930	7,056	3,055	2,896	2,971	8,330	9,015	10,227	10,767	10,199	9,381	6,562	5.1	12.4	5.0	4.6	4.1	14.1	15.2	18.9
180 to 219.....	1,760	2,830	1,552	1,396	1,299	8,330	9,015	10,227	10,767	10,199	9,381	6,562	3.1	5.0	2.5	2.2	1.8	14.1	15.2	18.9
220 to 259.....	1,227	2,830	1,035	874	789	8,330	9,015	10,227	10,767	10,199	9,381	6,562	2.1	5.0	1.7	1.4	1.1	14.1	15.2	18.9
260 to 499.....	3,182	2,774	2,313	1,773	1,621	1,559	1,719	1,887	1,956	1,844	581	652	5.5	4.9	3.8	2.8	2.2	2.6	2.9	3.5
500 to 999.....	1,840	1,478	1,105	753	588	568	596	707	670	609	581	652	3.2	2.6	1.8	1.2	0.8	1.0	1.0	1.3
1,000 or more acres.	2,072	1,735	1,273	652	424	312	365	398	371	278	304	377	3.6	3.0	2.1	1.0	0.6	0.5	0.6	0.7
THE SOUTH—EAST SOUTH CENTRAL																				
Kentucky.....	193,487	218,476	238,501	252,894	278,298	246,499	258,524	270,626	259,185	234,667	179,264	166,453	100.0	100.0	100.0	100.0	100.0	100.0	100.0	100.0
Under 10 acres.....	25,239	24,454	31,876	31,063	36,578	21,368	25,519	24,494	22,092	16,135	8,718	7,072	13.0	11.2	13.4	12.3	13.1	8.7	9.9	9.1
Under 3.....	4,989	2,815	4,061	552	649	535	526	1,544	315	1,175	(NA)	313	2.6	1.3	1.7	0.2	0.2	0.2	0.2	0.6
3 to 9.....	20,250	21,639	27,815	30,511	35,929	20,833	24,993	22,950	21,777	14,960	(NA)	6,759	10.5	9.9	11.7	12.1	12.9	8.5	9.7	8.5
10 to 29.....	13,633	37,812	41,774	50,252	61,918	85,999	93,573	98,042	91,917	78,619	45,169	44,401	16.3	17.3	17.5	19.9	22.2	34.9	36.1	36.2
30 to 49.....	24,166	28,770	31,022	33,800	37,926	85,999	93,573	98,042	91,917	78,619	45,169	44,401	12.5	13.2	13.0	13.4	13.6	34.9	36.1	36.2
50 to 69.....	22,765	28,770	30,387	32,105	34,906	69,155	71,200	65,778	60,435	46,301	40,594	40,594	11.8	12.7	12.7	12.5	12.5	27.3	26.7	26.3
70 to 99.....	26,109	58,229	31,667	33,593	35,534	67,210	69,155	71,200	65,778	60,435	46,301	40,594	13.5	26.7	13.3	13.3	12.8	27.3	26.7	26.3
100 to 139.....	25,007	44,262	31,828	32,490	32,718	62,778	61,487	66,731	67,449	66,044	74,818	69,472	12.9	20.3	13.3	12.8	11.8	25.5	23.8	24.7
140 to 179.....	13,882	44,262	15,852</																	

Table 12.—NUMBER OF FARMS BY SIZE OF FARM, BY STATES: 1880 TO 1954—Continued

[Summary data by size groups for the United States, the North, the South, and the West are in Table 4.]

State and size group	Number of farms												Percent distribution								
	1954	1950	1945	1940	1935	1930	1925	1920	1910	1900	1890	1880	1954	1950	1945	1940	1935	1930	1925	1920	
THE SOUTH—EAST																					
SOUTH CENTRAL—Con.																					
Alabama.....	176,956	211,512	223,369	231,746	273,455	257,395	237,631	256,099	262,901	223,220	157,772	135,864	100.0	100.0	100.0	100.0	100.0	100.0	100.0	100.0	
Under 10 acres.....	18,192	17,366	23,034	12,502	19,110	10,730	9,909	9,192	13,743	10,777	5,127	3,874	10.3	8.2	10.3	5.4	7.0	4.2	4.2	3.6	
Under 3.....	1,532	1,370	6,480	167	305	404	102	216	130	768	(NA)	277	0.9	0.6	2.9	0.1	0.1	0.2	(Z)	0.1	
3 to 9.....	16,660	15,996	16,554	12,335	18,805	10,326	9,807	8,876	13,613	10,009	(NA)	3,597	9.4	7.6	7.4	5.3	6.9	4.0	4.1	3.5	
10 to 29.....	38,257	47,432	45,453	53,197	78,549								21.6	22.4	20.3	23.0	28.7				
30 to 49.....	33,191	46,631	52,938	57,735	63,870	143,148	130,292	137,397	134,956	101,650	63,865	54,776	18.8	22.0	23.7	24.9	23.4				
50 to 69.....	18,185		25,153	26,544	28,555								10.3		11.3	11.5	10.4				
70 to 99.....	21,844	30,495	28,628	31,229	32,097	59,817	53,667	57,404	55,448	47,745	30,414	26,447	12.3	23.9	12.8	13.5	11.7	23.2	22.6	22.4	
100 to 139.....	15,238		18,934	20,186	20,957								8.6		8.5	8.7	7.7				
140 to 179.....	9,248	28,135	10,337	11,501	11,621								5.2	13.3	4.6	5.0	4.2				
180 to 219.....	5,493		5,427	5,887	5,994	36,274	36,140	42,532	47,495	49,672			3.1	4.2	2.4	2.5	2.2	14.1	15.2	16.6	
220 to 259.....	3,352	8,822	2,978	3,182	3,250								1.9		1.3	1.4	1.2				
260 to 499.....	7,998		6,579	6,594	6,471	5,259	5,356	6,701	8,161	9,632			4.5	3.6	2.9	2.8	2.4	2.0	2.3	2.6	
500 to 999.....	3,593		3,206	2,513	2,067	1,527	1,616	1,991	2,276	2,788			2.0	1.5	1.1	0.9	0.8	0.6	0.7	0.8	
1,000 or more acres.....	2,365	1,860	1,395	1,041	914	640	651	882	822	956			1.3	0.9	0.6	0.4	0.3	0.2	0.3	0.3	
Mississippi.....	215,915	251,383	263,528	291,092	311,683	312,663	257,228	272,101	274,382	220,803	144,318	101,772	100.0	100.0	100.0	100.0	100.0	100.0	100.0	100.0	
Under 10 acres.....	26,939	24,229	19,609	18,537	19,333	14,764	11,381	8,259	11,372	8,259	6,741	2,934	12.5	9.6	7.4	6.4	6.2	4.7	4.4	3.0	
Under 3.....	1,492	1,215	1,175	179	211	405	48	147	240	499	(NA)	84	0.7	0.5	0.4	0.1	0.1	0.1	(Z)	0.1	
3 to 9.....	25,447	23,014	18,434	18,358	19,122	14,359	11,333	8,112	11,132	6,242	(NA)	2,336	11.8	9.2	7.0	6.3	6.1	4.6	4.4	3.0	
10 to 29.....	67,938	87,308	101,657	125,883	148,481								31.5	34.7	38.6	43.2	47.6				
30 to 49.....	31,771	42,413	47,605	51,039	50,473	211,267	167,866	174,489	168,237	121,463	66,414	38,772	14.7	16.9	18.1	17.5	16.2	87.6	65.3	64.1	
50 to 69.....	17,189		20,989	21,399	19,728								8.0		8.0	7.4	6.3				
70 to 99.....	22,502	47,095	25,437	26,281	24,954	44,584	36,755	41,900	44,645	39,469	26,118	19,318	10.4	18.7	9.7	9.0	8.0	14.3	14.3	15.4	
100 to 139.....	16,250		17,773	18,015	17,613								7.5		6.7	6.2	5.7				
140 to 179.....	10,347	28,753	10,878	11,234	11,281								4.8	11.4	4.1	3.9	3.6				
180 to 219.....	5,401		5,372	5,345	5,542	34,256	32,907	37,771	40,304	41,711			2.5	3.5	2.0	1.8	1.8	11.0	12.8	13.9	
220 to 259.....	3,600		3,084	3,232	3,436								1.7		1.2	1.1	1.1				
260 to 499.....	8,144		7,713	6,874	7,212	5,528	5,782	6,777	6,983	8,099			3.8	3.1	2.6	2.3	2.3	1.8	2.2	2.5	
500 to 999.....	3,662		3,299	2,796	2,626	1,649	1,811	2,040	2,061	2,461	3,542	3,936	1.7	1.3	1.1	0.8	0.8	0.5	0.7	0.7	
1,000 or more acres.....	2,172	1,733	1,454	1,062	1,004	615	726	865	780	859	1,654	1,833	1.0	0.7	0.6	0.4	0.3	0.2	0.3	0.3	
THE SOUTH—WEST																					
SOUTH CENTRAL																					
Arkansas.....	145,076	182,429	198,769	216,674	253,013	242,334	221,991	232,604	214,678	178,694	124,760	94,433	100.0	100.0	100.0	100.0	100.0	100.0	100.0	100.0	
Under 10 acres.....	15,000	16,349	21,353	19,102	19,488	9,395	8,197	5,662	6,384	4,474	1,921	2,167	10.3	9.0	10.7	8.8	7.7	3.9	3.7	2.4	
Under 3.....	2,081	1,240	5,207	2,477	2,623	477	50	229	114	529	(NA)	97	1.4	0.7	2.6	1.1	1.0	0.2	(Z)	0.1	
3 to 9.....	12,919	15,109	16,146	16,625	16,865	8,918	8,147	5,433	6,270	3,945	(NA)	2,070	8.9	8.3	8.1	7.7	6.7	3.7	3.7	2.3	
10 to 29.....	29,720	39,547	47,237	51,140	75,000								20.5	21.7	23.8	29.6					
30 to 49.....	21,368	31,863	38,312	43,926	54,084	137,447	121,109	122,719	104,858	75,523	39,811	30,062	14.7	17.5	19.3	20.3	21.4	56.7	54.6	52.8	
50 to 69.....	10,674		14,733	17,030	19,924								7.4		7.4	7.9	7.9				
70 to 99.....	18,885	40,121	26,446	31,061	33,250	49,921	46,778	50,619	45,373	38,595	28,221	21,787	13.0	22.0	13.3	14.3	13.1	20.6	21.1	21.8	
100 to 139.....	14,365		17,618	19,917	20,174								9.9		8.9	9.2	8.0				
140 to 179.....	10,210	30,537	12,340	14,434	14,309								7.0	16.7	6.2	6.7	5.7				
180 to 219.....	5,962		6,141	6,374	5,736	39,157	39,460	46,248	50,488	52,576			4.1	5.9	3.1	2.9	2.3	16.2	17.8	19.9	
220 to 259.....	4,184		3,656	3,851	3,238								2.9		1.8	1.8	1.3				
260 to 499.....	9,289		7,504	7,081	5,767	4,985	4,903	5,759	6,014	5,871			6.4	4.8	3.8	3.3	2.3	2.1	2.2	2.5	
500 to 999.....	3,774		2,472	2,034	1,529	1,091	1,173	1,195	1,163	1,239	1,654	1,793	2.6	1.7	1.2	0.9	0.6	0.5	0.5	0.5	
1,000 or more acres.....	1,645	1,254	957	724	514	338	371	402	398	416	621	648	1.1	0.7	0.5	0.3	0.2	0.1	0.2	0.2	
Louisiana.....	111,127	124,181	129,295	150,007	170,216	161,445	132,450	135,463	120,546	115,969	69,294	48,292	100.0	100.0	100.0	100.0	100.0	100.0	100.0	100.0	
Under 10 acres.....	16,531	15,193	12,525	12,508	15,456	10,262	7,988	4,427	7,015	5,722	2,196	1,948	14.9	12.2	9.7	8.3	9.1	6.4	6.0	3.3	
Under 3.....	1,656	1,790	1,878	352	959	689	287	343	344	992	(NA)	100	1.5	1.4	1.5	0.2	0.6	0.4	0.2	0.3	
3 to 9.....	14,875	13,403	10,647	12,156	14,497	9,573	7,701	4,084	6,671	4,730	(NA)	1,848	13.4	10.8	8.2	8.1	8.5	5.9	5.8	3.0	
10 to 29.....	34,063	41,884	47,057	62,989	75,454								20.7	33.7	36.4	42.0	44.3				
30 to 49.....	21,352	26,026	29,751	33,478	35,514	111,068	85,719	86,952	68,630	64,682	32,418	19,334	19.2	21.0	23.0	22.3	20.9	68.8	64.7	64.2	
50 to 69.....	8,956		10,342	10,855	11,855								8.1		8.0	7.2	7.0				
70 to 99.....	9,135	20,206	10,224	11,059	11,766	22,550	19,880	21,715	20,248	18,179	11,271	8,501	8.2	16.3	7.9	7.3	6.9	14.0	15.0	16.0	
100 to 139.....	6,369		6,569	6,884	7,513								5.7		5.1	4.6	4.4				
140 to 179.....	3,683	10,429	3,831	3,961	4,207	13,405	14,305	17,095	18,326	20,472			3.3	8.4	3.0	2.6	2.5	8.3	10.8	12.6	
180 to 219.....	2,189		2,050	2,004	2,166								2.0		1.6	1.3	1.3				
220 to 259.....	1,464		1,206	1,213	1,271								1.3		0.9	0.8	0.7				
260 to 499.....	3,803		3,653	3,166	2,945	2,511	2,738	3,232	3,761	4,176			3.4	2.9	2.4	1.9	1.7	1.6	2.1	2.4	
500 to 999.....	2,050		1,836	1,321	1,252	979	1,111	1,247	1,548	1,688	2,023	2,159	1.8	1.5	1.2	0.9	0.7	0.6	0.8	0.9	
1,000 or more acres.....	1,532	1,331	1,543	858	817	670	709	795	1,018	1,050	1,277	1,319	1.4	1.1	0.8	0.6	0.5	0.4	0.5	0.6	
Oklahoma.....	118,979	142,246	164,790	179,687	213,325	203,866	197,218	191,988	190,192	108,000	8,826	...	100.0	100.0	100.0	100.0	100.0	100.0	100.0	100.0	
Under 10 acres.....	7,265	7,801	15,140	8,709	7,894	5,271	3,748	2,036	2,079	2,073	1	...	6.1	5.5	9.2	4.8	3.7	2.6	1.9	1.1	
Under 3.....	2,049	1,602	5,169	359	226	954	59</														

Table 12.—NUMBER OF FARMS BY SIZE OF FARM, BY STATES: 1880 TO 1954—Continued

Summary data by size groups for the United States, the North, the South, and the West are in Table 4.

State and size group	Number of farms												Percent distribution									
	1954	1950	1945	1940	1935	1930	1925	1920	1910	1900	1890	1880	1954	1950	1945	1940	1935	1930	1925	1920		
THE WEST—MOUNTAIN																						
Montana.....	33,061	35,085	37,747	41,823	50,564	47,495	46,904	57,677	26,214	13,370	5,603	1,519	100.0	100.0	100.0	100.0	100.0	100.0	100.0	100.0		
Under 10 acres.....	1,455	1,236	1,508	1,466	1,601	1,000	685	496	503	535	11	12	4.4	3.5	4.0	3.5	3.2	2.1	1.5	0.9		
Under 3.....	541	267	205	145	340	254	206	97	274	417	(NA)	...	1.6	0.8	0.5	0.3	0.7	0.5	0.4	0.2		
3 to 9.....	914	969	1,303	1,321	1,261	746	479	399	229	118	(NA)	12	2.8	2.8	3.5	3.2	2.5	1.6	1.0	0.7		
10 to 29.....	1,073	1,241	1,411	1,544	1,531	2,087	1,708	1,713	1,208	517	67	75	3.2	3.5	3.7	3.7	3.0	4.4	3.6	3.0		
30 to 49.....	820	984	1,100	1,432	1,576	2,087	1,708	1,713	1,208	517	67	75	2.5	2.8	2.9	3.4	3.1	3.7	3.0	3.0		
50 to 69.....	483	584	666	615	651	2,161	1,972	2,141	1,260	563	190	63	1.5	1.5	1.2	1.5	1.3	4.5	4.2	3.7		
70 to 99.....	1,209	2,005	1,661	2,229	2,269	2,161	1,972	2,141	1,260	563	190	63	3.7	5.7	4.4	5.3	4.5	4.5	4.2	3.7		
100 to 139.....	1,106	1,106	1,355	1,507	1,577	1,507	1,577	1,577	1,577	1,577	1,577	1,577	3.3	3.3	3.6	3.6	3.1	3.1	3.1	3.1		
140 to 179.....	2,002	3,655	2,849	3,838	5,104	8,047	9,002	12,147	12,118	6,491	4,538	1,256	6.1	10.4	7.5	9.2	10.0	16.9	19.2	21.1		
180 to 219.....	879	879	984	1,050	1,178	8,047	9,002	12,147	12,118	6,491	4,538	1,256	2.7	5.5	2.6	2.5	2.3	2.3	2.3	2.3		
220 to 259.....	842	1,925	943	1,096	1,310	1,310	1,310	1,310	1,310	1,310	1,310	1,310	2.5	2.5	2.5	2.6	2.6	2.6	2.6	2.6		
260 to 499.....	4,231	4,785	5,865	7,817	11,354	11,432	16,146	23,576	6,773	2,718	2,718	2,718	12.8	13.6	15.5	18.7	22.5	24.1	34.4	40.9		
500 to 999.....	5,553	6,200	6,852	8,614	11,628	12,267	11,467	11,982	2,353	1,257	518	93	16.8	17.7	18.2	20.6	23.0	25.8	24.4	20.8		
1,000 or more acres.	13,408	13,054	12,753	10,615	10,785	10,501	5,924	5,622	1,999	1,289	279	20	40.6	37.2	33.8	25.4	21.3	22.1	12.6	9.7		
Idaho.....	38,740	40,284	41,498	43,663	45,113	41,674	40,592	42,106	30,807	17,471	6,603	1,885	100.0	100.0	100.0	100.0	100.0	100.0	100.0	100.0		
Under 10 acres.....	4,323	3,743	4,267	4,088	3,492	2,681	1,921	1,513	1,064	537	47	11	11.2	9.3	10.3	9.4	7.7	6.4	4.7	3.6		
Under 3.....	1,395	471	744	402	438	547	1,85	332	189	349	(NA)	...	3.6	1.2	1.8	0.9	1.0	1.3	0.5	0.8		
3 to 9.....	2,928	3,272	3,523	3,686	3,054	2,134	1,736	1,181	875	188	(NA)	11	7.6	8.1	8.5	8.4	6.8	5.1	4.3	2.8		
10 to 29.....	3,396	3,698	3,833	4,236	4,410	9,028	9,480	8,223	4,989	1,745	374	229	8.8	9.2	9.2	9.7	9.8	21.7	23.4	19.5		
30 to 49.....	3,720	4,506	4,912	5,707	6,274	9,028	9,480	8,223	4,989	1,745	374	229	9.6	11.2	11.8	13.1	13.9	21.7	23.4	19.5		
50 to 69.....	2,032	2,852	2,282	2,378	2,399	9,010	8,625	8,502	5,820	2,306	541	278	5.2	22.2	5.5	5.4	5.3	21.6	21.2	20.2		
70 to 99.....	5,944	8,952	6,763	7,007	7,304	9,010	8,625	8,502	5,820	2,306	541	278	15.3	22.2	16.3	16.0	16.2	21.6	21.2	20.2		
100 to 139.....	3,547	7,389	3,552	3,553	3,414	3,414	3,414	3,414	3,414	3,414	3,414	3,414	9.2	18.3	8.6	8.1	7.6	21.6	21.2	16.2		
140 to 179.....	3,564	4,182	4,182	4,909	5,604	11,924	12,531	14,240	14,410	10,346	5,369	1,319	9.2	10.0	10.0	11.2	12.4	28.6	30.9	33.8		
180 to 219.....	1,544	1,557	1,557	1,641	1,624	11,924	12,531	14,240	14,410	10,346	5,369	1,319	4.0	7.1	3.8	3.8	3.6	30.9	30.9	33.8		
220 to 259.....	1,312	2,875	1,361	1,451	1,555	1,555	1,555	1,555	1,555	1,555	1,555	1,555	3.4	3.3	3.3	3.3	3.4	12.2	12.2	12.5		
260 to 499.....	4,071	4,162	4,166	4,509	4,898	5,084	5,089	6,813	3,347	1,930	921	436	10.5	10.3	10.1	10.3	10.9	6.1	6.5	5.4		
500 to 999.....	2,759	2,606	2,469	2,542	2,751	2,702	2,186	2,209	921	436	226	40	7.1	6.5	5.9	5.8	6.1	6.2	5.4	5.2		
1,000 or more acres.	2,528	2,353	2,134	1,642	1,388	1,245	760	606	256	171	46	8	6.5	5.8	5.1	3.8	3.1	3.0	1.9	1.4		
Wyoming.....	11,402	12,614	13,076	15,018	17,487	16,011	15,512	15,748	10,987	6,095	3,125	457	100.0	100.0	100.0	100.0	100.0	100.0	100.0	100.0		
Under 10 acres.....	616	544	556	614	477	333	207	139	367	487	15	9	5.4	4.3	4.3	4.1	2.7	2.1	1.3	0.9		
Under 3.....	267	150	98	134	106	137	112	66	284	459	(NA)	...	2.3	1.2	0.7	0.9	0.6	0.9	0.7	0.4		
3 to 9.....	349	394	458	480	371	196	95	73	83	28	(NA)	9	3.1	3.1	3.5	3.2	2.1	1.2	0.6	0.5		
10 to 29.....	311	398	416	441	387	630	410	456	391	90	46	68	2.7	3.2	3.2	2.9	2.2	3.9	2.6	2.9		
30 to 49.....	284	328	381	475	501	1,039	890	994	645	257	82	40	2.5	2.6	2.9	3.2	2.9	6.5	5.7	6.3		
50 to 69.....	159	189	174	209	217	1,039	890	994	645	257	82	40	1.4	1.4	1.4	1.4	1.2	6.5	5.7	6.3		
70 to 99.....	554	865	836	1,105	1,061	1,061	1,061	1,061	1,061	1,061	1,061	1,061	4.9	6.9	6.4	7.4	6.1	6.5	5.7	6.3		
100 to 139.....	573	724	623	724	718	718	718	718	718	718	718	718	5.0	16.2	4.8	4.8	4.1	19.8	20.1	22.1		
140 to 179.....	1,070	2,048	1,386	1,678	1,813	3,163	3,125	3,482	4,599	2,529	2,494	288	9.4	16.2	10.6	11.2	10.4	24.1	25.2	27.0		
180 to 219.....	388	954	452	446	447	3,163	3,125	3,482	4,599	2,529	2,494	288	3.4	7.6	3.5	3.0	2.6	19.8	20.1	22.1		
220 to 259.....	1,312	2,875	1,361	1,451	1,555	1,555	1,555	1,555	1,555	1,555	1,555	1,555	3.9	3.9	3.5	3.3	2.8	12.2	12.2	12.5		
260 to 499.....	4,071	4,162	4,166	4,509	4,898	5,084	5,089	6,813	3,347	1,930	921	436	13.6	13.6	13.2	14.1	17.0	18.5	22.8	32.3		
500 to 999.....	2,759	2,606	2,469	2,542	2,751	2,702	2,186	2,209	921	436	226	40	12.3	12.3	12.7	15.5	22.0	23.7	26.5	22.4		
1,000 or more acres.	4,054	4,204	4,401	4,386	4,555	4,085	3,226	2,076	1,155	917	214	14	33.3	33.3	33.7	29.2	26.0	25.5	20.8	13.2		
Colorado.....	40,749	45,578	47,618	51,436	63,644	59,956	58,020	59,934	46,170	24,700	16,389	4,506	100.0	100.0	100.0	100.0	100.0	100.0	100.0	100.0		
Under 10 acres.....	4,115	4,343	4,958	4,235	5,196	4,644	3,601	2,698	2,791	1,841	202	47	10.1	9.5	10.4	8.2	8.2	7.7	6.2	4.5		
Under 3.....	1,272	935	851	411	816	1,032	399	410	569	794	(NA)	...	3.1	2.1	1.7	0.8	1.3	1.7	0.7	0.7		
3 to 9.....	2,843	3,408	4,127	3,824	4,380	3,612	3,202	2,288	2,222	1,047	(NA)	46	7.0	7.5	8.7	7.4	6.9	6.0	5.5	3.8		
10 to 29.....	3,232	4,046	4,493	4,499	5,184	7,536	7,045	6,683	6,161	3,154	744	431	7.9	8.9	9.4	8.7	8.1	12.6	12.1	11.2		
30 to 49.....	1,790	2,260	2,430	2,718	3,224	7,536	7,045	6,683	6,161	3,154	744	431	4.4	5.0	5.1	5.3	5.1	12.6	12.1	11.2		
50 to 69.....	990	1,336	1,261	1,561	1,618	5,990	5,872	5,913	4,384	2,526	1,107	659	2.4	10.1	2.6	3.0	2.5	10.0	10.1	9.9		
70 to 99.....	2,702	4,582	3,559	4,121	4,730	5,990	5,872	5,913	4,384	2,526	1,107	659	6.6	10.1	7.5	8.0	7.4	10.0	10.1	9.9		
100 to 139.....	1,921	6,705	2,248	2,495	2,752	2,752	2,752	2,752	2,752	2,752	2,752	2,752	4.7	14.7	4.7	4.9	4.3	24.1	25.2	27.0		
140 to 179.....	3,936	6,705	5,110	6,558	8,606	14,451	14,609	16,158	19,359	10,677	13,095	3,022	9.7	14.7	10.7	12.7	13.5	24.1	25.2	27.0		
180 to 219.....	1,232	2,849	1,341	1,488	1,826	14,451	14,609	16,158	19,359	10,677	13,095	3,022	3.0	6.3	2.8	2.9	2.9	24.1	25.2	27.0		
220 to 259.....	1,306	2,849	1,488	1,612	1,994	1,994	1,994	1,994	1,994	1,994	1,994	1,994	3.2	3.1	3.1	3.1	3.1	24.1	25.2	27.0		
260 to 499.....	5,703	6,681	7,074	8,848	13,748	13,100	15,140	17,592	9,472	3,799	780	233	14.0	14.7	14.9	17.2	21.6	21.8	26.1	29.		

Table 12.—NUMBER OF FARMS BY SIZE OF FARM, BY STATES: 1880 TO 1954—Continued

[Summary data by size groups for the United States, the North, the South, and the West are in Table 4]

State and size group	Number of farms												Percent distribution							
	1954	1950	1945	1940	1935	1930	1925	1920	1910	1900	1890	1880	1954	1950	1945	1940	1935	1930	1925	1920
THE WEST—MOUNTAIN—Continued																				
Utah.....	22,826	24,176	26,322	25,411	30,695	27,159	25,992	25,662	21,676	19,387	10,517	9,452	100.0	100.0	100.0	100.0	100.0	100.0	100.0	100.0
Under 10 acres.....	4,855	4,425	5,592	3,560	5,405	4,057	3,177	2,211	2,133	2,002	637	434	21.3	18.3	21.2	14.0	17.6	14.9	12.2	8.6
Under 3.....	1,915	1,411	1,737	556	1,425	1,444	762	269	297	595	(NA)	18	8.4	5.8	6.6	2.2	4.6	5.3	2.9	1.0
3 to 9.....	2,940	3,014	3,855	3,004	3,980	2,613	2,415	1,942	1,836	1,407	(NA)	416	12.9	12.5	14.6	11.8	13.0	9.6	9.3	7.6
10 to 29.....	3,251	3,851	4,605	5,818	4,375	8,828	9,069	8,948	8,091	7,463	4,909	5,001	14.2	15.9	16.6	18.1	19.0	32.5	34.9	34.9
30 to 49.....	2,394	2,898	3,187	3,859	4,631	8,828	9,069	8,948	8,091	7,463	4,909	5,001	10.5	12.0	12.1	15.2	15.1	32.5	34.9	34.9
50 to 69.....	1,609	2,068	2,068	2,216	2,471	8,828	9,069	8,948	8,091	7,463	4,909	5,001	7.0	8.7	7.9	8.7	8.1	32.5	34.9	34.9
70 to 99.....	2,073	4,245	2,345	2,626	3,030	5,235	5,143	5,080	4,170	3,741	2,096	2,056	9.1	17.6	8.9	10.3	9.9	19.3	19.8	19.8
100 to 139.....	1,624	3,108	1,819	1,884	1,996	5,422	5,362	5,857	5,032	4,557	2,734	1,916	7.1	12.9	6.9	7.4	6.5	20.0	20.6	22.8
140 to 179.....	1,366	1,381	1,381	1,609	1,855	5,422	5,362	5,857	5,032	4,557	2,734	1,916	6.0	6.0	5.2	6.3	6.0	20.0	20.6	22.8
180 to 219.....	731	827	827	800	905	5,422	5,362	5,857	5,032	4,557	2,734	1,916	3.2	3.1	3.1	3.1	2.9	20.0	20.6	22.8
220 to 259.....	566	1,431	591	528	627	5,422	5,362	5,857	5,032	4,557	2,734	1,916	2.5	5.9	2.2	2.1	2.0	20.0	20.6	22.8
260 to 499.....	1,611	1,635	1,622	1,609	1,871	1,794	1,817	2,096	1,309	1,008	101	36	7.1	6.8	6.2	6.3	6.1	6.6	7.0	8.2
500 to 999.....	1,099	1,052	1,075	1,019	1,198	1,030	807	852	551	368	101	36	4.8	4.4	4.1	4.0	3.9	3.8	3.1	3.3
1,000 or more acres.	1,647	1,531	1,440	1,096	888	793	617	618	390	248	40	9	7.2	6.3	5.5	4.3	2.9	2.9	2.4	2.4
Nevada.....	2,857	3,110	3,429	3,573	3,696	3,442	3,883	3,163	2,689	2,184	1,277	1,404	100.0	100.0	100.0	100.0	100.0	100.0	100.0	100.0
Under 10 acres.....	379	243	398	300	249	193	226	158	166	136	7	23	13.3	7.8	11.6	8.4	6.7	5.6	5.8	5.0
Under 3.....	148	53	142	80	86	84	102	35	87	60	(NA)	...	5.2	1.7	4.1	2.2	2.3	2.4	2.6	1.1
3 to 9.....	231	190	256	220	163	109	124	123	79	76	(NA)	23	8.1	6.1	7.5	6.2	4.4	3.2	3.2	3.9
10 to 29.....	278	360	383	436	403	685	728	538	425	330	115	187	9.7	11.6	11.2	12.2	10.9	19.9	18.7	17.0
30 to 49.....	207	319	369	406	444	685	728	538	425	330	115	187	7.2	10.3	10.8	11.4	12.0	19.9	18.7	17.0
50 to 69.....	122	511	128	154	106	538	631	555	411	217	84	185	4.3	16.4	3.7	4.3	2.9	15.6	16.2	17.5
70 to 99.....	276	371	371	372	408	538	631	555	411	217	84	185	9.7	10.8	10.4	11.0	11.9	15.6	16.2	17.5
100 to 139.....	160	413	187	200	206	808	1,041	839	729	581	633	779	5.6	13.3	5.5	5.6	5.6	23.5	26.8	26.5
140 to 179.....	179	300	300	325	378	808	1,041	839	729	581	633	779	6.3	8.7	8.7	9.1	10.2	23.5	26.8	26.5
180 to 219.....	104	105	105	131	131	808	1,041	839	729	581	633	779	3.6	3.1	3.1	2.9	3.2	23.5	26.8	26.5
220 to 259.....	72	191	84	93	118	808	1,041	839	729	581	633	779	2.5	6.1	2.4	2.6	3.2	23.5	26.8	26.5
260 to 499.....	256	275	302	380	400	409	489	423	366	331	209	146	9.0	8.8	8.8	10.6	10.8	11.9	12.6	13.4
500 to 999.....	236	244	264	325	356	320	354	285	248	262	209	146	8.3	7.8	7.7	9.1	9.6	9.3	9.1	9.0
1,000 or more acres.	588	554	538	477	497	489	414	365	344	327	229	84	20.6	17.8	15.7	13.4	13.4	14.2	10.7	11.5
THE WEST—PACIFIC																				
Washington.....	65,175	69,820	79,887	81,686	84,381	70,904	73,267	66,288	56,192	33,202	18,056	6,529	100.0	100.0	100.0	100.0	100.0	100.0	100.0	100.0
Under 10 acres.....	13,764	13,952	19,592	17,411	17,277	12,343	12,080	7,495	5,156	1,414	117	87	21.1	20.0	24.5	21.3	20.5	17.4	16.5	11.3
Under 3.....	2,076	1,802	2,617	1,172	1,239	1,871	653	949	563	358	(NA)	13	3.2	2.6	3.3	1.4	1.5	2.6	0.9	1.4
3 to 9.....	11,688	12,150	16,975	16,239	16,038	10,472	11,427	6,546	4,593	1,056	(NA)	74	17.9	17.4	21.2	19.9	19.0	14.8	15.6	9.9
10 to 29.....	15,834	17,810	20,761	22,504	23,070	27,884	29,503	23,833	15,625	5,851	1,119	278	24.3	25.5	26.0	27.3	27.3	39.3	40.3	36.0
30 to 49.....	8,056	9,025	9,893	10,855	11,489	27,884	29,503	23,833	15,625	5,851	1,119	278	12.4	12.9	12.4	13.3	13.6	39.3	40.3	36.0
50 to 69.....	3,535	3,935	3,930	3,891	3,945	9,414	9,506	9,048	7,105	4,387	1,715	611	5.4	6.1	4.9	4.8	4.7	13.3	13.0	13.6
70 to 99.....	5,075	9,443	5,821	6,291	6,654	9,414	9,506	9,048	7,105	4,387	1,715	611	7.8	13.5	7.3	7.7	7.9	13.3	13.0	13.6
100 to 139.....	3,354	6,527	3,358	3,565	3,659	10,542	11,424	13,298	16,973	13,649	13,907	5,239	5.1	9.3	4.2	4.4	4.3	14.9	15.6	20.1
140 to 179.....	2,923	6,527	3,404	4,039	4,764	10,542	11,424	13,298	16,973	13,649	13,907	5,239	4.5	9.3	4.3	4.9	5.6	14.9	15.6	20.1
180 to 219.....	1,423	2,667	1,456	1,472	1,477	10,542	11,424	13,298	16,973	13,649	13,907	5,239	2.2	3.8	1.8	1.8	1.8	14.9	15.6	20.1
220 to 259.....	1,140	2,667	1,232	1,320	1,335	10,542	11,424	13,298	16,973	13,649	13,907	5,239	1.7	3.8	1.5	1.6	1.6	14.9	15.6	20.1
260 to 499.....	3,501	3,710	3,897	4,177	4,446	4,464	5,003	6,297	6,126	4,938	890	252	5.4	5.3	4.9	5.1	5.3	6.3	6.8	9.5
500 to 999.....	3,010	3,081	2,998	3,125	3,396	3,518	3,601	4,042	3,481	2,015	890	252	4.6	4.4	3.8	3.8	4.0	5.0	4.9	6.1
1,000 or more acres.	3,560	3,605	3,545	3,036	2,869	2,739	2,150	2,275	1,726	948	308	62	5.5	5.2	4.4	3.7	3.4	3.9	2.9	3.4
Oregon.....	54,441	59,827	63,125	61,829	64,826	55,153	55,911	50,206	45,502	35,837	25,530	16,217	100.0	100.0	100.0	100.0	100.0	100.0	100.0	100.0
Under 10 acres.....	10,132	10,569	12,755	10,010	9,298	6,626	6,505	3,457	2,883	1,431	384	185	18.6	17.7	20.2	16.2	14.3	12.0	11.6	6.9
Under 3.....	1,643	1,386	1,892	822	443	930	446	402	244	404	(NA)	13	3.0	2.3	3.0	1.3	0.7	1.7	0.8	0.8
3 to 9.....	8,489	9,183	10,863	9,188	8,855	5,696	6,059	3,055	2,639	1,027	(NA)	172	15.6	15.3	17.2	14.9	13.7	10.3	10.8	6.1
10 to 29.....	10,866	12,372	12,802	12,256	13,011	16,613	16,902	12,824	10,035	5,723	2,142	886	20.0	20.7	20.3	19.8	20.1	30.1	30.2	25.5
30 to 49.....	6,115	7,231	7,467	7,860	8,189	16,613	16,902	12,824	10,035	5,723	2,142	886	11.2	12.1	11.8	12.7	12.6	30.1	30.2	25.5
50 to 69.....	3,470	9,356	3,732	3,906	4,050	8,932	9,093	8,302	6,800	4,673	2,630	1,723	6.4	15.6	5.9	6.3	6.2	16.2	16.3	16.5
70 to 99.....	4,947	9,356	5,546	6,060	6,234	8,932	9,093	8,302	6,800	4,673	2,630	1,723	9.1	15.6	8.9	9.8	9.8	16.2	16.3	16.5
100 to 139.....	3,571	7,653	4,020	4,240	4,600	12,360	12,867	13,752	15,689	14,457	17,894	11,791	6.6	12.8	6.4	6.9	7.1	22.4	23.0	27.4
140 to 179.....	3,143	7,653	3,933	4,451	5,222	12,360	12,867	13,752	15,689	14,457	17,894	11,791	5.8	12.8	6.2	7.2	8.1	22.4	23.0	27.4
180 to 219.....	1,735	3,232	1,824	1,904	2,065	12,360	12,867	13,752	15,689	14,457	17,894	11,791	3.2	5.4	2.9	3.1	3.2	22.4	23.0	27.4
220 to 259.....	1,258	3,232	1,413	1,385	1,447	12,360	12,867	13,752	15,689	14,457	17,894	11,791	2.3	5.4	2.2	2.2	2.2	22.4	23.0	27.4
260 to 499.....	3,566	3,758	3,956	4,215	4,657	4,597	4,960	6,293	5,663	5,826	1,808	1,280	6.6	6.3	6.3	6.8				

SIZE OF FARM

Table 13.—ALL LAND IN FARMS AND CROPLAND HARVESTED, BY SIZE OF FARM; BY STATES:

CENSUSES OF 1940 TO 1954

[Data for the United States, the North, the South, and the West are in Table 6. All 1950 data are based on reports for only a sample of farms. See text.]

Division, State, and size group	All land in farms (acres)				Cropland harvested (acres)				Percent distribution of all land in farms, by size of farm				Percent distribution of cropland harvested, by size of farm			
	1954	1950	1945	1940	1954	1949	1944	1939	1954	1950	1945	1940	1954	1949	1944	1939
NEW ENGLAND																
Maine	3,614,242	4,213,183	4,613,175	4,223,297	795,710	938,904	1,315,562	1,146,613	100.0	100.0	100.0	100.0	100.0	100.0	100.0	100.0
Under 10 acres.....	6,377	8,255	19,547	14,881	1,919	2,825	10,792	7,222	0.2	0.2	0.4	0.4	0.2	0.3	0.8	0.6
10 to 29.....	36,405	49,540	92,838	78,368	11,212	15,810	39,320	29,987	1.0	1.2	2.0	1.9	1.4	1.7	3.0	2.6
30 to 49.....	70,113	105,190	161,141	152,833	17,519	30,570	54,558	50,926	1.9	2.5	3.5	3.6	2.2	3.3	4.1	4.4
50 to 69.....	137,554	198,345	302,446	290,328	33,526	51,763	98,422	92,810	3.8	4.7	6.6	6.9	4.2	5.5	7.5	8.1
70 to 99.....	246,684	398,239	475,021	486,486	62,753	96,304	153,652	155,601	6.8	8.5	10.3	11.5	7.9	10.3	11.7	13.6
100 to 139.....	411,680	568,340	731,917	761,439	106,517	147,908	228,092	233,991	11.4	13.5	15.9	18.0	13.4	15.8	17.3	20.4
140 to 179.....	402,331	506,374	608,403	611,208	98,256	120,143	176,087	172,354	11.1	12.0	13.2	14.5	12.3	12.8	13.4	15.0
180 to 219.....	357,058	444,020	486,669	443,206	84,072	99,339	132,643	118,839	9.9	10.5	10.5	10.5	10.6	10.6	10.1	10.4
220 to 259.....	272,952	301,477	306,898	268,370	65,132	75,610	82,207	82,603	7.6	7.2	6.7	6.4	8.2	8.1	6.2	6.0
260 to 499.....	870,924	946,009	841,968	678,295	190,860	195,270	203,374	150,243	24.1	22.5	18.3	16.1	24.0	20.8	15.5	13.1
500 to 999.....	481,731	453,921	412,313	243,835	83,877	70,053	82,135	39,636	13.3	10.8	8.9	5.8	10.5	7.5	6.2	3.5
1,000 or more acres....	320,433	273,473	174,014	194,048	40,067	33,309	54,280	26,287	8.9	6.5	3.8	4.6	5.0	3.5	4.1	2.3
New Hampshire	1,457,293	1,722,019	2,017,049	1,809,314	246,583	293,227	435,748	371,611	100.0	100.0	100.0	100.0	100.0	100.0	100.0	100.0
Under 10 acres.....	5,307	6,485	12,625	9,106	1,371	2,100	6,385	4,401	0.4	0.4	0.6	0.5	0.6	0.7	1.5	1.2
10 to 29.....	23,096	32,320	52,723	45,208	5,609	9,825	20,945	16,724	1.6	1.9	2.6	2.5	2.3	3.4	4.8	4.4
30 to 49.....	36,812	54,520	77,572	73,313	8,638	12,245	23,858	21,829	2.5	3.2	3.8	4.1	3.5	4.2	5.5	5.9
50 to 69.....	53,262	83,261	117,296	111,245	10,498	18,777	33,192	30,349	3.7	4.8	5.8	6.1	4.3	6.4	7.6	8.2
70 to 99.....	91,878	116,930	163,166	158,330	19,021	25,361	43,898	40,908	6.3	6.8	8.1	8.8	7.7	8.6	10.1	11.0
100 to 139.....	141,159	193,826	255,388	239,632	28,983	40,825	62,806	58,633	9.7	11.3	12.7	13.2	11.8	13.9	14.4	15.8
140 to 179.....	144,028	178,635	232,614	230,264	26,272	34,595	52,888	50,972	9.9	10.4	11.5	12.7	10.7	11.8	12.1	13.7
180 to 219.....	124,981	151,785	181,631	175,893	24,114	24,640	38,806	36,174	8.6	8.8	9.0	9.7	9.8	8.4	8.9	9.7
220 to 259.....	111,149	140,380	140,249	125,554	21,007	24,907	28,378	24,027	7.6	8.2	7.0	6.9	8.5	8.5	6.5	6.5
260 to 499.....	377,768	425,189	439,364	360,150	61,413	62,960	79,897	60,207	25.9	24.7	21.8	19.9	24.9	21.5	18.3	16.2
500 to 999.....	237,394	253,095	245,769	173,888	29,492	28,860	35,347	21,775	16.3	14.7	12.2	9.6	12.0	9.8	8.1	5.9
1,000 or more acres....	110,459	85,593	98,652	106,731	10,165	8,312	9,348	5,612	7.6	5.0	4.9	5.9	4.1	2.8	2.1	1.5
Vermont	3,317,737	3,536,756	3,930,514	3,666,835	799,145	851,879	1,159,888	1,022,581	100.0	100.0	100.0	100.0	100.0	100.0	100.0	100.0
Under 10 acres.....	5,061	5,935	12,791	8,941	1,685	2,370	7,974	5,183	0.2	0.2	0.3	0.2	0.2	0.3	0.7	0.5
10 to 29.....	19,325	27,885	44,467	36,309	6,784	10,345	22,190	16,450	0.6	0.8	1.1	1.0	0.8	1.2	1.9	1.6
30 to 49.....	25,046	35,080	57,621	52,698	7,884	11,395	22,974	19,471	0.8	1.0	1.5	1.4	1.0	1.3	2.0	1.9
50 to 69.....	41,026	64,875	101,502	89,748	12,495	21,125	37,433	31,308	1.2	1.8	2.6	2.4	1.6	2.5	3.2	3.1
70 to 99.....	90,574	129,145	189,245	183,579	25,750	36,845	64,786	60,522	2.7	3.7	4.8	5.0	3.2	4.3	5.6	5.9
100 to 139.....	214,321	290,150	442,420	419,653	63,467	85,100	148,551	135,751	6.5	8.2	11.3	11.4	7.9	10.0	12.8	13.3
140 to 179.....	309,452	394,634	540,599	505,991	86,297	107,812	168,098	152,096	9.3	11.2	13.8	13.8	10.8	12.7	14.5	14.9
180 to 219.....	321,667	362,620	493,476	466,437	88,456	95,825	151,222	135,800	9.7	10.3	12.6	12.7	11.1	11.2	13.0	13.3
220 to 259.....	279,315	334,440	373,796	362,502	73,898	85,160	111,126	101,172	8.4	9.5	9.5	9.9	9.2	10.0	9.6	9.9
260 to 499.....	1,168,208	1,175,492	1,151,918	1,084,406	279,414	268,516	314,156	277,499	35.2	33.2	29.3	29.6	35.0	31.5	27.1	27.1
500 to 999.....	620,675	549,108	431,614	346,628	121,044	101,256	94,352	73,564	18.7	15.5	11.0	9.5	15.1	11.9	8.1	7.2
1,000 or more acres....	223,607	167,392	91,065	109,943	31,971	26,130	17,026	13,766	6.7	4.7	2.3	3.0	4.0	3.1	1.5	1.3
Massachusetts	1,439,080	1,641,697	2,078,349	1,937,963	331,180	375,405	580,608	456,267	100.0	100.0	100.0	100.0	100.0	100.0	100.0	100.0
Under 10 acres.....	16,553	22,466	50,124	40,116	4,737	6,465	25,536	15,017	1.2	1.4	2.4	2.1	1.4	1.7	4.4	3.3
10 to 29.....	65,807	87,532	158,772	137,619	17,807	25,289	62,729	44,298	4.6	5.3	7.6	7.1	5.4	6.7	10.8	9.7
30 to 49.....	78,474	102,806	165,483	153,072	20,477	27,995	56,026	43,988	5.5	6.3	8.0	7.9	6.2	7.5	9.6	9.6
50 to 69.....	83,320	117,754	175,800	163,628	21,339	33,756	56,399	44,813	5.8	7.2	8.5	8.4	6.4	9.0	9.7	9.8
70 to 99.....	130,751	163,764	221,905	219,780	34,263	39,655	68,366	58,945	9.1	10.0	10.8	11.3	10.3	10.6	11.8	12.9
100 to 139.....	174,469	222,416	290,527	265,372	44,324	52,449	82,588	67,126	12.1	13.5	14.0	13.7	13.4	14.0	14.2	14.7
140 to 179.....	151,038	190,252	215,281	206,124	38,652	45,700	56,625	47,827	10.5	11.6	10.4	10.6	11.7	12.2	9.8	10.5
180 to 219.....	124,228	153,565	152,225	152,546	30,019	29,224	40,544	34,021	8.6	8.1	7.9	7.9	9.1	7.8	7.0	7.5
220 to 259.....	91,109	101,369	106,012	98,115	20,614	23,518	24,595	20,705	6.3	6.2	5.1	5.1	6.2	6.3	4.2	4.5
260 to 499.....	303,780	304,280	296,965	272,674	63,478	58,821	66,871	53,790	21.1	18.5	14.3	14.1	19.2	15.7	11.5	11.8
500 to 999.....	130,714	112,208	146,633	111,451	23,076	19,312	25,089	16,126	9.1	6.8	7.1	5.8	7.0	5.1	4.3	3.5
1,000 or more acres....	88,837	83,285	85,622	117,466	12,394	13,223	15,240	9,631	6.2	5.1	4.1	6.1	3.7	3.5	2.6	2.1
Rhode Island	154,674	194,218	264,734	221,913	34,980	42,553	61,725	48,753	100.0	100.0	100.0	100.0	100.0	100.0	100.0	100.0
Under 10 acres.....	1,877	2,232	3,776	2,771	374	596	1,366	947	1.2	1.1	1.4	1.2	1.1	1.4	2.2	1.9
10 to 29.....	7,316	10,046	13,246	10,972	1,802	2,869	4,381	3,791	4.7	5.2	5.0	4.9	5.2	6.7	7.1	7.8
30 to 49.....	8,817	11,268	16,992	14,851	2,401	3,165	5,771	4,776	5.7	5.8	6.4	6.7	6.9	7.4	9.3	9.8
50 to 69.....	11,010	14,565	19,276	18,986	2,825	3,730	5,662	5,726	7.1	7.5	7.3	8.6	8.1	8.8	9.2	11.7
70 to 99.....	17,969	24,310	30,936	28,881	4,621	4,408	7,846	7,202	11.6	12.5	11.7	13.0	13.2	10.4	12.7	14.8
100 to 139.....	19,898	26,055	38,688	36,160	4,989	6,220	9,934	8,639	12.9	13.4	14.6	16.3	14.3	14.6	16.1	17.7
140 to 179.....	16,952	22,635	28,609	25,054												

Table 13.—ALL LAND IN FARMS AND CROPLAND HARVESTED, BY SIZE OF FARM; BY STATES:

CENSUSES OF 1940 TO 1954—Continued

[Data for the United States, the North, the South, and the West are in Table 6. All 1950 data are based on reports for only a sample of farms. See text.]

Division, State, and size group	All land in farms (acres)				Cropland harvested (acres)				Percent distribution of all land in farms, by size of farm				Percent distribution of cropland harvested, by size of farm			
	1954	1950	1945	1940	1954	1949	1944	1939	1954	1950	1945	1940	1954	1949	1944	1939
MIDDLE ATLANTIC																
New York.....	15,070,832	16,127,010	17,568,471	17,170,337	5,546,506	5,845,293	6,921,549	6,581,296	100.0	100.0	100.0	100.0	100.0	100.0	100.0	100.0
Under 10 acres.....	37,437	48,484	74,206	68,242	11,661	17,333	32,980	30,724	0.2	0.3	0.4	0.4	0.2	0.3	0.5	0.5
10 to 29.....	187,833	245,516	318,439	321,530	69,349	100,097	142,856	147,802	1.2	1.5	1.8	1.9	1.3	1.7	2.1	2.2
30 to 49.....	301,537	385,380	471,473	510,536	113,212	154,296	208,359	230,113	2.0	2.4	2.7	3.0	2.0	2.6	3.0	3.5
50 to 69.....	653,941	824,641	1,024,866	1,124,523	291,505	393,926	526,032	588,949	3.3	4.2	4.7	5.3	3.5	4.6	5.2	6.2
70 to 99.....	997,488	1,268,861	1,529,661	1,756,249	393,926	510,502	664,979	770,117	6.6	7.9	8.7	10.2	7.1	8.7	9.6	11.7
100 to 139.....	1,917,242	2,401,267	2,841,588	3,159,472	764,014	959,032	1,224,192	1,332,133	12.7	14.9	16.2	18.4	13.8	16.4	17.7	20.2
140 to 179.....	1,916,689	2,203,491	2,549,870	2,669,594	740,820	840,946	1,037,371	1,049,004	12.7	13.7	14.5	15.5	13.4	14.4	15.0	15.9
180 to 219.....	1,913,849	2,109,753	2,409,753	2,102,919	679,567	717,529	837,935	789,340	11.9	11.9	12.0	12.2	12.3	12.3	12.1	12.0
220 to 259.....	1,453,213	1,560,669	1,559,436	1,453,087	545,847	548,783	604,083	530,473	9.6	9.7	8.9	8.5	9.8	9.4	8.7	8.1
260 to 499.....	4,130,231	3,797,504	3,797,504	3,143,552	1,467,778	1,261,921	1,360,936	1,031,481	27.4	23.4	21.6	18.3	26.5	21.6	19.7	15.7
500 to 999.....	1,371,972	1,271,500	1,076,736	736,094	445,346	373,636	343,480	207,358	9.1	7.9	6.1	4.3	8.0	6.4	5.0	3.2
1,000 or more acres....	465,775	374,398	414,939	330,539	123,481	95,226	105,429	54,160	3.1	2.3	2.4	1.9	2.2	1.6	1.5	0.8
New Jersey.....	1,665,241	1,734,938	1,818,103	1,874,402	788,398	796,228	915,729	778,809	100.0	100.0	100.0	100.0	100.0	100.0	100.0	100.0
Under 10 acres.....	27,575	28,824	28,053	26,798	5,650	6,577	9,560	8,626	1.7	1.7	1.5	1.4	0.7	0.8	1.0	1.1
10 to 29.....	92,396	102,339	101,782	103,364	26,130	31,568	43,610	40,508	5.5	5.9	5.6	5.5	3.3	4.0	4.8	5.2
30 to 49.....	80,342	95,323	105,566	110,597	31,906	38,389	54,323	48,898	4.8	5.5	5.8	5.9	4.0	4.8	5.9	6.3
50 to 69.....	91,810	108,959	127,159	131,910	42,574	52,458	67,944	61,984	5.5	6.3	7.0	7.0	5.4	6.6	7.4	8.0
70 to 99.....	151,611	182,276	206,486	227,141	75,246	87,093	113,181	91,105	9.1	10.5	11.4	12.1	9.5	10.9	12.5	14.6
100 to 139.....	255,144	299,754	333,779	367,003	135,769	149,184	181,300	182,466	15.3	17.3	18.4	19.6	17.2	18.7	19.8	23.4
140 to 179.....	203,041	209,660	238,962	233,360	106,742	110,279	126,525	110,088	12.2	12.1	13.1	12.4	13.5	13.8	13.8	14.1
180 to 219.....	157,156	158,046	168,759	145,457	84,725	79,520	86,216	66,216	9.4	9.1	9.3	7.8	10.7	10.0	9.5	8.5
220 to 259.....	105,873	110,066	99,602	82,536	55,492	59,375	52,290	35,661	6.4	6.3	5.5	4.4	7.0	7.5	5.7	4.6
260 to 499.....	255,516	239,101	230,616	169,244	129,325	99,372	111,066	71,266	15.3	13.8	12.7	9.0	16.4	12.5	12.1	9.2
500 to 999.....	113,705	94,824	88,720	51,096	47,308	45,411	34,907	17,885	6.8	5.5	4.9	2.7	6.0	5.7	3.8	2.3
1,000 or more acres....	131,072	105,766	88,619	225,896	47,531	37,002	32,819	21,393	7.9	6.1	4.9	12.1	6.0	4.6	3.6	2.7
Pennsylvania.....	13,162,093	14,178,874	15,019,675	14,594,134	5,433,491	5,700,322	6,604,192	6,097,116	100.0	100.0	100.0	100.0	100.0	100.0	100.0	100.0
Under 10 acres.....	62,399	76,527	105,862	90,403	20,048	25,974	47,160	41,019	0.5	0.5	0.7	0.6	0.4	0.5	0.7	0.7
10 to 29.....	310,621	369,541	457,793	447,739	120,739	147,261	209,217	201,352	2.4	2.6	3.0	3.1	2.2	2.6	3.2	3.3
30 to 49.....	486,547	583,920	700,534	725,104	204,699	250,872	332,512	339,440	3.7	4.1	4.7	5.0	3.8	4.4	5.0	5.6
50 to 69.....	834,035	1,016,861	1,205,369	1,295,844	370,987	444,534	580,359	609,492	6.3	7.2	8.0	8.9	6.8	7.8	8.8	10.0
70 to 99.....	1,571,995	1,836,148	2,128,218	2,289,529	724,125	838,650	1,053,561	1,088,499	11.9	12.9	14.2	15.7	13.3	14.7	16.0	17.9
100 to 139.....	2,475,467	2,871,794	3,285,445	3,415,186	1,131,591	1,299,631	1,578,872	1,562,330	18.8	20.3	21.9	23.4	20.8	22.8	23.9	25.6
140 to 179.....	1,875,020	2,038,517	2,172,246	2,148,596	818,630	843,441	972,261	887,328	14.2	14.4	14.5	14.7	15.1	14.8	14.7	14.6
180 to 219.....	1,364,485	1,405,137	1,473,815	1,363,022	559,789	533,002	598,422	508,680	10.4	9.9	9.8	9.3	10.3	9.3	9.1	8.3
220 to 259.....	952,777	1,072,168	899,505	796,280	368,670	368,895	429,824	279,824	7.2	6.9	6.0	5.5	7.1	6.5	5.4	4.6
260 to 499.....	2,166,498	2,002,465	1,813,180	1,424,339	780,618	674,303	627,242	423,377	16.5	14.1	12.1	9.8	14.4	11.8	9.5	6.9
500 to 999.....	711,068	672,304	523,736	358,799	210,433	181,265	155,325	90,693	5.4	4.7	3.5	2.5	3.9	3.2	2.4	1.5
1,000 or more acres....	351,181	333,492	253,972	239,294	105,162	92,494	91,237	65,082	2.7	2.4	1.7	1.6	1.9	1.6	1.4	1.1
EAST NORTH CENTRAL																
Ohio.....	19,991,586	21,049,530	21,927,844	21,907,523	10,339,955	10,377,521	10,837,062	9,771,609	100.0	100.0	100.0	100.0	100.0	100.0	100.0	100.0
Under 10 acres.....	75,376	96,663	121,560	122,880	21,241	30,012	40,248	43,060	0.4	0.5	0.6	0.6	0.2	0.3	0.4	0.4
10 to 29.....	363,312	450,369	508,480	513,435	125,021	151,983	181,225	185,295	1.8	2.1	2.3	2.3	1.2	1.5	1.7	1.9
30 to 49.....	663,354	757,580	845,730	947,194	272,756	300,518	343,413	384,184	3.3	3.6	3.9	4.3	2.6	2.9	3.2	3.9
50 to 69.....	929,121	1,092,090	1,213,588	1,423,663	410,034	460,035	530,192	613,743	4.6	5.2	5.5	6.5	4.0	4.4	4.9	6.3
70 to 99.....	2,008,006	2,300,120	2,614,526	3,599,399	1,145,403	1,305,711	1,488,655	1,700,861	11.5	12.8	13.7	16.4	11.1	12.6	13.7	17.4
100 to 139.....	3,201,582	3,757,240	4,104,380	4,554,423	1,635,165	1,871,604	2,070,777	2,107,513	16.0	17.8	18.7	20.8	15.8	18.0	19.1	21.6
140 to 179.....	3,089,372	3,454,790	3,591,116	3,665,559	1,668,553	1,793,407	1,866,215	1,678,545	15.5	16.4	16.4	16.7	16.1	17.3	17.2	17.2
180 to 219.....	2,200,022	2,322,360	2,409,660	2,207,114	1,263,534	1,208,816	1,245,402	993,391	11.4	11.0	11.0	10.1	12.2	11.6	11.5	10.2
220 to 259.....	1,731,753	1,709,592	1,660,364	1,440,469	968,270	895,352	867,529	634,712	8.7	8.1	7.6	6.6	9.4	8.6	8.0	6.5
260 to 499.....	3,926,905	3,331,085	3,331,085	2,142,936	2,142,936	1,749,657	1,676,495	1,121,871	19.6	16.3	15.2	12.0	20.7	16.9	15.5	11.5
500 to 999.....	1,100,443	988,307	841,695	599,899	544,449	472,122	391,006	230,886	5.5	4.7	3.8	2.7	5.3	4.5	3.6	2.4
1,000 or more acres....	322,740	289,983	285,460	209,552	142,987	138,304	135,905	77,548	1.6	1.4	1.3	1.0	1.4	1.3	1.3	0.8
Indiana.....	19,232,774	19,718,523	20,027,015	19,800,778	11,333,161	11,070,796	10,912,368	9,711,028	100.0	100.0	100.0	100.0	100.0	100.0	100.0	100.0
Under 10 acres.....	61,819	70,662	79,495	80,801	12,885	15,820	17,558	21,940	0.3	0.4	0.4	0.4	0.1	0.1	0.2	0.2
10 to 29.....	312,284	360,819	376,525	363,470	98,003	108,892	106,792	116,714	1.6	1.8	1.9	1.8	0.9	1.0	1.0	1.2
30 to 49.....	595,748	666,478	708,409	778,141	253,579	265,684	271,897	308,798	3.1	3.4	3.5	3.9	2.2	2.4	2.5	3.2
50 to 69.....	641,396	721,052	754,548	882,036	300,152	322,123	330,523	388,506	3.3	3.7	3.8	4.5	2.6	2.9	3.0	4.0
70 to 99.....	1,785,153	2,061,558	2,256,023	2,732,104	958,547	1,073,930	1,145									

SIZE OF FARM

Table 13.—ALL LAND IN FARMS AND CROPLAND HARVESTED, BY SIZE OF FARM; BY STATES:

CENSUSES OF 1940 TO 1954—Continued

[Data for the United States, the North, the South, and the West are in Table 6. All 1950 data are based on reports for only a sample of farms. See text.]

Division, State, and size group	All land in farms (acres)				Cropland harvested (acres)				Percent distribution of all land in farms, by size of farm				Percent distribution of cropland harvested, by size of farm			
	1954	1950	1945	1940	1954	1949	1944	1939	1954	1950	1945	1940	1954	1949	1944	1939
EAST NORTH CENTRAL—Con.																
Michigan.....	16,466,750	17,302,432	18,392,227	18,037,995	7,658,801	7,849,486	8,520,587	7,862,858	100.0	100.0	100.0	100.0	100.0	100.0	100.0	100.0
Under 10 acres.....	36,508	40,787	56,917	64,790	11,969	14,413	25,366	27,350	0.2	0.2	0.3	0.4	0.2	0.2	0.3	0.3
10 to 29.....	236,204	267,726	308,099	322,349	91,916	108,576	138,202	137,363	1.4	1.5	1.7	1.8	1.2	1.4	1.6	1.7
30 to 49.....	693,082	817,750	986,544	1,134,658	294,533	356,745	444,491	492,833	4.2	4.7	5.4	6.3	3.8	4.5	5.2	6.3
50 to 69.....	610,171	705,664	746,644	863,852	291,148	335,083	378,530	428,885	3.7	4.1	4.1	4.8	3.8	4.3	4.4	5.4
70 to 99.....	2,104,443	2,507,445	2,936,465	3,503,637	1,011,600	1,209,820	1,445,682	1,661,011	12.8	14.5	16.0	19.4	13.2	15.4	17.0	21.1
100 to 139.....	2,425,087	2,889,911	3,189,980	3,440,856	1,211,956	1,429,469	1,617,687	1,632,696	14.7	16.7	17.3	19.1	15.8	18.2	19.0	20.8
140 to 179.....	2,469,743	2,727,749	2,968,584	2,935,298	1,211,094	1,309,148	1,434,988	1,297,608	15.0	15.8	16.1	16.3	15.8	16.7	16.8	16.5
180 to 219.....	1,810,559	1,918,502	1,938,914	1,688,728	892,855	913,796	920,785	728,319	11.0	11.1	10.5	9.4	11.7	11.6	10.8	9.3
220 to 259.....	1,461,048	1,379,021	1,389,210	1,190,202	707,565	626,957	635,377	493,346	8.9	8.0	7.6	6.6	9.2	8.0	7.5	6.2
260 to 499.....	3,342,261	2,909,357	2,789,372	2,042,177	1,520,496	1,209,545	1,176,425	772,908	20.3	16.8	15.2	11.3	19.9	15.4	13.8	9.8
500 to 999.....	908,402	773,891	677,493	491,420	334,510	263,816	221,835	142,496	5.5	4.5	3.7	2.7	4.4	3.4	2.6	1.8
1,000 or more acres.....	369,242	364,629	404,405	360,008	79,159	72,118	80,859	53,043	2.2	2.1	2.2	2.0	1.0	0.9	0.9	0.7
Wisconsin.....	22,507,288	23,254,749	23,615,031	22,876,494	9,849,700	10,153,296	10,544,975	9,815,964	100.0	100.0	100.0	100.0	100.0	100.0	100.0	100.0
Under 10 acres.....	22,326	27,613	28,121	32,332	8,105	10,904	14,067	15,827	0.1	0.1	0.1	0.1	0.1	0.1	0.1	0.2
10 to 29.....	102,301	118,507	124,343	140,479	45,572	56,666	61,952	67,603	0.5	0.5	0.5	0.6	0.5	0.6	0.6	0.7
30 to 49.....	350,801	438,937	518,210	670,964	162,021	201,252	243,759	289,455	1.6	1.9	2.2	2.9	1.6	2.0	2.3	2.9
50 to 69.....	397,080	466,880	508,742	581,963	202,187	242,080	276,747	305,436	1.8	2.0	2.2	2.5	2.1	2.4	2.6	3.1
70 to 99.....	2,294,132	2,789,065	3,201,033	3,712,301	1,173,426	1,424,280	1,643,493	1,800,008	10.2	12.0	13.6	16.2	11.9	14.0	15.6	18.3
100 to 139.....	3,663,836	4,159,722	4,355,628	4,488,145	1,814,561	2,027,825	2,163,937	2,127,291	16.3	17.9	18.4	19.6	18.4	20.0	20.5	21.7
140 to 179.....	4,155,805	4,361,780	4,512,042	4,463,696	1,910,007	1,970,898	2,065,341	1,948,469	18.5	18.8	19.1	19.5	19.4	19.6	19.8	19.8
180 to 219.....	2,951,620	2,990,746	2,961,816	2,722,506	1,288,097	1,275,289	1,297,701	1,140,454	13.1	12.9	12.5	11.9	13.1	12.6	12.3	11.6
220 to 259.....	2,283,380	2,206,445	2,140,745	1,878,193	953,706	902,910	891,341	746,911	10.1	9.5	9.1	8.2	9.7	8.9	8.5	7.6
260 to 499.....	4,758,885	4,052,296	4,052,296	3,311,885	1,795,571	1,607,984	1,525,597	1,163,767	21.1	18.6	17.2	14.5	18.2	15.8	14.5	11.9
500 to 999.....	1,116,127	1,044,458	890,067	620,367	360,460	337,469	280,700	172,272	5.0	4.5	3.8	2.7	3.7	3.3	2.7	1.8
1,000 or more acres.....	410,995	334,305	321,988	253,933	135,987	95,739	80,340	53,043	1.8	1.4	1.4	1.1	1.4	0.9	0.8	0.4
WEST NORTH CENTRAL																
Minnesota.....	32,284,539	33,004,827	33,139,997	32,606,962	19,492,565	19,809,064	18,558,711	18,807,114	100.0	100.0	100.0	100.0	100.0	100.0	100.0	100.0
Under 10 acres.....	21,669	25,569	34,226	34,036	5,076	6,363	10,594	12,576	0.1	0.1	0.1	0.1	(2)	(2)	0.1	0.1
10 to 29.....	90,766	111,577	126,463	143,101	30,787	38,617	47,060	54,856	0.3	0.3	0.4	0.4	0.2	0.2	0.3	0.3
30 to 49.....	265,510	348,455	441,380	540,418	139,444	171,566	215,954	289,455	0.8	1.1	1.3	1.8	0.5	0.7	0.9	1.1
50 to 69.....	233,718	267,754	275,478	325,018	105,368	117,210	127,604	150,550	0.7	0.8	0.8	1.0	0.5	0.6	0.7	0.8
70 to 99.....	1,426,018	1,744,804	2,011,566	2,433,874	747,342	903,808	1,009,407	1,194,142	4.4	5.3	6.1	7.5	3.8	4.6	5.4	6.3
100 to 139.....	2,338,186	2,732,706	2,772,471	2,934,091	1,287,966	1,499,902	1,481,133	1,565,048	7.2	8.3	8.4	9.0	6.6	7.6	8.0	8.3
140 to 179.....	5,696,465	6,276,016	6,553,133	6,913,708	3,584,242	3,935,528	3,800,217	4,100,040	17.6	19.0	19.8	21.2	18.4	19.9	20.5	21.8
180 to 219.....	3,386,660	3,474,086	3,489,666	3,242,150	2,036,608	2,093,138	1,975,747	1,897,804	10.5	10.5	10.5	9.9	10.4	10.6	10.6	10.1
220 to 259.....	3,932,698	4,100,877	3,984,719	3,717,412	2,505,196	2,584,220	2,351,911	2,302,626	12.2	12.4	12.0	11.4	12.9	13.0	12.7	12.2
260 to 499.....	10,513,585	10,045,827	9,646,556	6,928,475	6,491,757	6,215,078	5,525,597	5,599,627	32.6	30.4	30.0	28.2	33.3	30.4	30.7	29.8
500 to 999.....	3,279,232	2,942,273	2,726,718	2,402,657	1,951,262	1,734,737	1,469,209	1,362,072	10.2	8.9	8.2	7.4	10.0	8.8	7.9	7.2
1,000 or more acres.....	1,100,032	934,883	777,521	668,815	642,843	541,019	408,094	351,819	3.4	2.8	2.3	2.1	3.3	2.7	2.2	1.9
Iowa.....	34,044,533	34,284,909	34,453,936	34,148,673	22,444,290	22,547,610	21,562,039	20,076,641	100.0	100.0	100.0	100.0	100.0	100.0	100.0	100.0
Under 10 acres.....	37,151	44,586	51,372	52,213	8,428	11,396	12,039	16,164	0.1	0.1	0.1	0.2	(2)	0.1	0.1	0.1
10 to 29.....	135,439	158,313	158,313	165,412	46,393	55,780	53,292	61,805	0.4	0.5	0.5	0.5	0.2	0.2	0.2	0.3
30 to 49.....	250,252	286,661	295,448	321,217	112,016	127,256	130,968	149,638	0.7	0.8	0.9	0.9	0.5	0.6	0.6	0.7
50 to 69.....	254,456	281,015	276,679	303,511	121,685	132,795	132,010	148,703	0.7	0.8	0.8	0.9	0.5	0.6	0.6	0.7
70 to 99.....	1,492,046	1,727,423	1,906,898	2,206,976	942,425	1,091,546	1,161,091	1,295,397	4.4	5.0	5.5	6.5	4.2	4.8	5.4	6.5
100 to 139.....	2,947,757	3,401,933	3,576,120	3,870,299	1,930,823	2,228,283	2,234,440	2,290,360	8.7	9.9	10.4	11.3	8.6	9.9	10.4	11.4
140 to 179.....	7,230,120	7,751,006	7,936,491	8,082,460	5,108,996	5,455,751	5,320,780	5,069,764	21.2	22.6	23.0	23.7	22.8	24.2	24.7	25.3
180 to 219.....	4,374,997	4,443,431	4,343,382	4,095,302	2,947,128	2,928,817	2,759,939	2,414,252	12.9	13.0	12.6	12.0	13.1	13.1	12.8	12.0
220 to 259.....	4,906,278	4,726,962	4,832,287	4,588,599	3,379,544	3,225,951	3,173,930	2,878,130	14.4	13.8	14.0	13.4	15.1	14.3	14.7	13.9
260 to 499.....	9,965,114	9,331,668	9,090,481	8,658,134	6,500,008	6,089,252	5,588,781	4,982,396	29.3	27.2	26.4	25.4	29.0	27.0	25.9	24.8
500 to 999.....	2,049,047	1,764,396	1,657,810	1,489,394	616,398	590,841	545,884	484,858	6.0	5.1	4.8	4.4	5.2	4.4	3.9	3.6
1,000 or more acres.....	401,876	367,535	328,899	315,166	190,446	179,942	148,883	138,758	1.2	1.1	1.0	0.9	0.8	0.8	0.7	0.7
Missouri.....	34,195,379	35,157,456	35,278,251	34,739,598	12,365,630	12,284,947	12,902,170	12,399,860	100.0	100.0	100.0	100.0	100.0	100.0	100.0	100.0
Under 10 acres.....	51,153	65,491	74,704	78,186	8,091	11,327	15,409	24,782	0.1	0.2	0.2	0.2	0.1	0.1	0.1	0.2
10 to 29.....	293,945	361,533	384,545	388,053	91,534	122,020	145,690	144,023	0.9	1.0	1.1	1.1	0.7	1.0	1.1	1.2
30 to 49.....	714,319	899,395	1,018,331	1,151,029	186,777	280,121	368,413	402,038	2.1	2.6	2.9	3.3	1.5	2.3	2.9	3.2

Table 13.—ALL LAND IN FARMS AND CROPLAND HARVESTED, BY SIZE OF FARM; BY STATES:

CENSUSES OF 1940 TO 1954—Continued

[Data for the United States, the North, the South, and the West are in Table 6. All 1950 data are based on reports for only a sample of farms. See text.]

Division, State, and size group	All land in farms (acres)				Cropland harvested (acres)				Percent distribution of all land in farms, by size of farm				Percent distribution of cropland harvested, by size of farm			
	1954	1950	1945	1940	1954	1949	1944	1939	1954	1950	1945	1940	1954	1949	1944	1939
WEST NORTH CENTRAL—Con. South Dakota.....	44,949,473	44,586,538	43,031,964	39,473,584	17,759,947	17,629,826	16,524,613	12,297,291	100.0	100.0	100.0	100.0	100.0	100.0	100.0	100.0
Under 10 acres.....	4,730	6,190	5,410	6,034	960	1,275	1,445	1,439	(2)	(2)	(2)	(2)	(2)	(2)	(2)	(2)
10 to 29.....	15,094	19,545	19,660	20,153	4,598	5,630	6,635	6,279	(2)	(2)	(2)	(2)	(2)	(2)	(2)	(2)
30 to 49.....	32,458	35,773	36,759	45,835	13,767	13,055	14,960	17,143	0.1	0.1	0.1	0.1	0.1	0.1	0.1	0.1
50 to 69.....	30,924	32,660	27,674	29,417	14,129	14,140	12,936	12,290	0.1	0.1	0.1	0.1	0.1	0.1	0.1	0.1
70 to 99.....	119,377	131,272	135,887	174,259	76,881	80,668	80,143	96,237	0.3	0.3	0.3	0.4	0.4	0.5	0.5	0.8
100 to 139.....	160,493	181,249	170,461	199,817	107,223	118,130	109,950	113,757	0.4	0.4	0.4	0.5	0.6	0.7	0.7	0.9
140 to 179.....	1,188,589	1,396,526	1,616,267	2,189,065	849,674	985,848	1,055,500	1,237,795	2.6	3.1	3.8	5.5	4.8	5.6	6.4	10.1
180 to 219.....	508,388	589,055	603,708	582,715	364,567	426,000	411,641	351,029	1.1	1.3	1.4	1.5	2.1	2.4	2.5	2.9
220 to 259.....	1,123,040	1,193,176	1,179,821	1,205,196	857,939	880,590	811,127	731,579	2.5	2.7	2.7	3.1	4.8	5.0	4.9	5.9
260 to 499.....	7,485,612	8,066,314	8,515,611	8,847,532	5,109,028	5,461,949	5,458,380	4,527,177	16.7	18.1	19.8	22.4	28.8	31.0	33.0	36.8
500 to 999.....	8,096,395	8,231,912	8,408,542	7,987,607	4,662,602	4,605,666	4,369,110	2,984,061	18.0	18.5	19.5	20.2	26.3	26.1	26.4	24.3
1,000 or more acres....	26,184,373	24,702,866	22,312,164	18,185,954	5,698,579	5,036,915	4,192,786	2,218,505	58.3	55.4	51.8	46.1	32.1	28.6	25.4	18.0
Nebraska.....	47,486,580	47,330,568	47,752,941	47,343,981	18,874,341	19,387,069	19,596,324	17,304,802	100.0	100.0	100.0	100.0	100.0	100.0	100.0	100.0
Under 10 acres.....	15,344	19,978	20,741	21,202	3,672	5,539	6,425	7,238	(2)	(2)	(2)	(2)	(2)	(2)	(2)	(2)
10 to 29.....	47,074	56,162	60,514	63,182	16,267	20,444	24,443	25,765	0.1	0.1	0.1	0.1	0.1	0.1	0.1	0.1
30 to 49.....	71,688	85,982	86,617	97,681	31,314	38,455	43,754	46,517	0.2	0.2	0.2	0.2	0.2	0.2	0.2	0.3
50 to 69.....	66,106	78,357	73,916	80,847	31,351	37,565	38,177	43,706	0.1	0.2	0.2	0.2	0.2	0.2	0.2	0.3
70 to 99.....	374,478	458,409	469,943	639,926	240,153	299,040	309,376	402,564	0.8	1.0	1.0	1.4	1.3	1.5	1.6	2.3
100 to 139.....	541,214	626,683	666,874	838,569	365,454	430,198	446,642	532,904	1.1	1.3	1.4	1.8	1.9	2.2	2.3	3.1
140 to 179.....	2,842,763	3,320,116	3,615,441	4,700,052	1,974,397	2,340,747	2,480,986	2,921,783	6.0	7.0	7.6	9.9	10.5	12.1	12.7	16.9
180 to 219.....	1,481,196	1,552,837	1,631,793	1,568,069	1,040,660	1,095,280	1,125,506	972,105	3.1	3.3	3.4	3.3	5.5	5.6	5.7	5.6
220 to 259.....	2,587,069	2,726,774	2,722,535	2,705,504	1,801,153	1,911,882	1,866,120	1,650,552	5.4	5.8	5.7	5.7	9.5	9.9	9.5	9.5
260 to 499.....	9,570,133	9,571,792	9,952,984	9,916,810	5,787,385	5,775,028	5,944,007	5,099,793	20.2	20.2	20.8	20.9	30.7	29.8	30.3	29.5
500 to 999.....	7,418,053	7,300,303	7,473,650	7,290,571	3,161,323	3,134,921	3,220,196	2,583,203	15.6	15.4	15.7	15.4	16.7	16.2	16.4	14.9
1,000 or more acres....	22,471,462	21,533,175	20,977,933	19,421,568	4,421,212	4,297,970	4,090,692	3,018,672	47.3	45.5	43.9	41.0	23.4	22.2	20.9	17.4
Kansas.....	50,023,598	48,583,101	48,589,418	48,173,635	21,440,232	21,507,150	22,816,924	17,816,498	100.0	100.0	100.0	100.0	100.0	100.0	100.0	100.0
Under 10 acres.....	23,773	33,870	39,088	37,990	3,698	6,301	9,752	12,453	(2)	0.1	0.1	0.1	(2)	(2)	(2)	0.1
10 to 29.....	84,338	103,275	118,491	125,804	22,650	28,035	38,820	47,083	0.2	0.2	0.2	0.3	0.1	0.1	0.2	0.3
30 to 49.....	147,606	176,802	193,579	229,029	47,233	57,865	73,711	99,579	0.3	0.4	0.4	0.5	0.2	0.3	0.3	0.6
50 to 69.....	147,926	185,521	161,819	204,882	51,785	64,545	69,918	94,394	0.3	0.4	0.3	0.4	0.2	0.3	0.3	0.5
70 to 99.....	625,479	704,579	851,037	1,126,426	272,683	314,085	432,352	595,604	1.3	1.5	1.8	2.3	1.3	1.5	1.9	3.3
100 to 139.....	643,744	820,458	854,537	1,124,438	299,503	389,608	451,081	611,096	1.3	1.7	1.8	2.3	1.4	1.8	2.0	3.4
140 to 179.....	2,297,269	2,730,965	3,509,122	4,584,009	1,185,489	1,453,101	1,998,961	2,358,133	4.6	5.6	7.2	9.5	5.5	6.8	8.8	13.2
180 to 219.....	1,179,430	1,472,050	1,544,740	1,768,525	631,025	795,955	887,236	973,884	2.4	3.0	3.2	3.7	2.9	3.7	3.9	5.5
220 to 259.....	2,162,471	2,474,832	2,723,672	2,987,153	1,185,781	1,357,609	1,600,689	1,580,749	4.3	5.1	5.6	6.2	5.5	6.3	7.0	8.9
260 to 499.....	11,746,519	12,371,562	12,768,182	13,102,843	6,193,022	6,601,312	7,241,455	5,787,665	23.5	25.5	26.3	27.2	28.9	30.7	31.7	32.5
500 to 999.....	13,108,688	12,077,409	11,513,936	10,787,094	6,143,951	5,631,424	5,772,387	3,487,205	26.2	24.9	23.7	22.4	28.7	26.2	25.3	19.6
1,000 or more acres....	17,856,295	15,431,778	14,311,215	12,095,442	5,403,412	4,807,310	4,240,562	2,168,653	35.7	31.8	29.5	25.1	25.2	22.4	18.6	12.2
SOUTH ATLANTIC																
Delaware.....	814,316	855,410	923,350	895,507	412,295	386,079	416,162	378,448	100.0	100.0	100.0	100.0	100.0	100.0	100.0	100.0
Under 10 acres.....	2,946	4,619	5,251	3,895	944	1,560	2,466	1,591	0.4	0.5	0.6	0.4	0.2	0.4	0.6	0.4
10 to 29.....	15,978	19,169	24,524	23,719	7,496	7,543	12,681	11,536	2.0	2.2	2.7	2.6	1.8	2.0	3.0	3.0
30 to 49.....	27,417	35,727	43,390	44,627	13,329	15,957	22,374	21,261	3.4	4.2	4.7	5.0	3.2	4.1	5.4	5.6
50 to 69.....	34,698	43,841	58,130	63,903	18,561	18,895	28,838	29,546	4.3	5.1	6.3	7.1	4.5	4.9	6.9	7.8
70 to 99.....	61,964	73,579	97,330	107,597	32,651	35,497	45,414	48,334	7.6	8.6	10.5	12.0	7.9	9.2	10.9	12.8
100 to 139.....	90,572	104,625	137,915	152,155	47,711	49,169	65,196	67,376	11.1	12.2	14.9	17.0	11.6	12.7	15.7	17.8
140 to 179.....	87,281	107,928	123,455	124,056	45,678	51,824	56,576	52,645	10.7	12.6	13.4	13.9	11.1	13.4	13.6	13.9
180 to 219.....	78,378	85,785	91,117	92,454	40,443	40,913	41,339	40,605	9.6	10.0	9.9	10.3	9.8	10.6	9.9	10.7
220 to 259.....	60,032	65,824	65,936	53,743	32,760	32,409	29,933	22,466	7.4	7.7	7.1	6.0	7.9	8.4	7.2	5.9
260 to 499.....	180,443	175,239	166,466	142,467	96,589	83,095	70,016	58,614	22.2	20.5	18.0	15.9	23.4	21.5	16.8	15.5
500 to 999.....	97,507	79,455	64,278	47,211	47,931	27,279	25,027	14,343	12.0	9.3	7.0	5.3	11.6	7.1	6.0	3.8
1,000 or more acres....	77,100	59,619	45,558	39,680	28,202	21,938	16,302	10,131	9.5	7.0	4.9	4.4	6.8	5.7	3.9	2.7
Maryland.....	3,896,608	4,113,684	4,199,859	4,197,827	1,571,744	1,558,843	1,745,261	1,608,856	100.0	100.0	100.0	100.0	100.0	100.0	100.0	100.0
Under 10 acres.....	21,184	23,224	29,949	29,974	7,541	7,062	12,668	11,504	0.5	0.6	0.7	0.7	0.5	0.5	0.7	0.7
10 to 29.....	90,712	102,565	118,524	125,276	33,794	37,720	51,782	51,525	2.3	2.5	2.8	3.0	2.2	2.4	3.0	3.2
30 to 49.....	120,291	147,146	160,746	172,842	44,077	50,893	71,016	70,686	3.1	3.6	3.8	4.1	2.8	3.3	4.1	4.4
50 to 69.....	157,147	195,614	229,295	241,420	60,649	71,634	1									

Table 13.—ALL LAND IN FARMS AND CROPLAND HARVESTED, BY SIZE OF FARM; BY STATES:

CENSUSES OF 1940 TO 1954—Continued

[Data for the United States, the North, the South, and the West are in Table 6. All 1950 data are based on reports for only a sample of farms. See text]

Division, State, and size group	All land in farms (acres)				Cropland harvested (acres)				Percent distribution of all land in farms, by size of farm				Percent distribution of cropland harvested, by size of farm			
	1954	1950	1945	1940	1954	1949	1944	1939	1954	1950	1945	1940	1954	1949	1944	1939
SOUTH ATLANTIC—Con.																
West Virginia....	7,351,874	8,154,951	8,719,579	8,908,803	1,073,216	1,222,079	1,489,919	1,564,754	100.0	100.0	100.0	100.0	100.0	100.0	100.0	100.0
Under 10 acres.....	38,719	45,937	70,614	68,150	11,495	14,467	27,924	32,333	0.5	0.6	0.8	0.8	1.1	1.2	1.9	2.1
10 to 29.....	206,995	252,528	308,921	317,993	44,071	52,963	78,928	94,116	2.8	3.1	3.5	3.6	4.1	4.3	5.3	6.0
30 to 49.....	341,430	429,800	490,414	523,055	59,268	77,175	100,473	118,546	4.6	5.3	5.6	5.9	5.5	6.3	6.7	7.6
50 to 69.....	722,983	888,045	690,102	743,542	75,509	97,120	129,683	152,028	6.4	7.2	7.9	8.3	7.0	7.9	8.7	9.7
70 to 99.....	471,360	895,935	976,290	1,029,604	113,365	149,314	178,691	200,044	9.8	11.0	11.2	11.6	10.6	12.2	12.0	12.8
100 to 139.....	980,080	1,194,936	1,316,119	1,363,677	154,099	192,400	238,833	259,272	13.3	14.7	15.1	15.3	14.4	15.7	16.0	16.6
140 to 179.....	746,155	866,835	943,323	950,247	116,881	134,885	167,948	175,433	10.1	10.6	10.8	10.7	10.9	11.0	11.3	11.2
180 to 219.....	614,066	704,775	745,382	754,223	94,047	105,976	129,262	130,056	8.4	8.6	8.5	8.5	8.8	8.7	8.7	8.3
220 to 259.....	428,360	462,775	507,915	507,149	64,175	67,160	86,313	85,593	5.8	5.7	5.8	5.7	6.0	5.5	5.8	5.5
260 to 499.....	1,293,947	1,357,906	1,396,621	1,384,937	183,489	186,484	209,007	199,756	17.6	16.7	16.0	15.5	17.1	15.3	14.0	12.8
500 to 999.....	859,055	758,780	767,037	716,143	97,346	88,971	88,497	77,646	11.7	9.3	8.8	8.0	9.1	7.3	5.9	5.0
1,000 or more acres....	648,724	596,749	506,841	550,083	59,471	55,164	54,360	39,931	8.8	7.3	5.8	6.2	5.5	4.5	3.6	2.6
North Carolina....	18,260,346	19,426,054	18,617,932	18,845,338	5,504,204	5,832,946	6,126,001	6,125,386	100.0	100.0	100.0	100.0	100.0	100.0	100.0	100.0
Under 10 acres.....	173,945	158,118	144,777	141,748	99,591	80,238	92,174	90,131	1.0	0.8	0.8	0.8	1.8	1.4	1.5	1.5
10 to 29.....	1,446,352	1,611,808	1,529,767	1,382,585	900,051	1,002,609	1,010,347	886,188	7.9	8.3	8.2	7.3	16.4	17.2	16.5	14.5
30 to 49.....	1,874,812	2,129,071	2,129,563	2,033,277	915,514	1,053,762	1,093,073	1,026,154	10.3	11.0	11.4	10.8	16.6	18.1	17.8	16.8
50 to 69.....	1,840,921	2,135,569	2,258,306	2,260,848	684,114	783,772	895,297	904,511	10.1	11.0	12.1	12.0	12.4	13.4	14.6	14.8
70 to 99.....	2,279,503	2,462,734	2,551,780	2,655,803	697,676	742,077	832,639	890,264	12.5	12.7	13.7	14.1	12.7	17.7	13.6	14.5
100 to 139.....	2,323,972	2,621,384	2,803,284	2,936,270	621,384	677,233	771,058	800,775	12.7	13.5	15.1	15.6	11.3	12.6	12.6	13.6
140 to 179.....	1,541,926	1,710,270	1,697,053	1,846,578	372,505	372,720	407,508	457,930	8.4	8.8	9.1	9.8	6.8	6.4	6.7	7.5
180 to 219.....	1,124,667	1,229,983	1,200,091	1,281,923	254,155	256,612	260,616	281,903	6.2	6.3	6.4	6.8	4.6	4.4	4.3	4.6
220 to 259.....	781,361	841,597	734,234	755,789	166,477	166,311	157,164	161,541	4.3	4.3	3.9	4.0	3.0	2.8	2.6	2.6
260 to 499.....	2,199,775	2,166,337	1,968,639	1,907,077	423,169	379,649	364,475	363,279	12.0	11.2	10.6	10.1	7.7	6.5	5.9	5.9
500 to 999.....	1,280,203	1,272,871	984,187	931,747	199,589	185,379	148,641	151,667	7.0	6.6	5.3	4.9	3.6	3.2	2.4	2.5
1,000 or more acres....	1,392,909	1,086,217	616,251	711,693	169,979	135,584	93,009	81,043	7.6	5.6	3.3	3.8	3.1	2.3	1.5	1.3
South Carolina....	11,069,348	11,918,968	11,021,623	11,238,697	3,393,002	3,969,030	4,149,321	4,321,962	100.0	100.0	100.0	100.0	100.0	100.0	100.0	100.0
Under 10 acres.....	84,442	70,512	80,934	61,310	54,866	46,025	63,055	48,983	0.8	0.6	0.7	0.5	1.6	1.2	1.5	1.1
10 to 29.....	732,779	847,004	887,556	760,758	524,123	642,230	716,085	601,824	6.6	7.1	8.1	6.8	15.4	16.2	17.3	13.9
30 to 49.....	792,723	970,067	1,048,783	968,694	443,925	505,586	703,669	639,715	7.2	8.1	9.5	8.6	13.1	15.3	17.0	14.8
50 to 69.....	713,140	890,900	998,138	1,036,215	295,627	428,651	518,115	549,854	6.4	7.5	9.1	9.2	8.7	10.8	12.5	12.7
70 to 99.....	859,078	1,046,561	1,032,249	1,140,431	285,674	399,048	429,174	499,541	7.8	8.8	9.4	10.1	8.4	10.1	10.3	11.6
100 to 139.....	982,372	1,123,954	1,227,925	1,376,809	288,150	352,282	410,308	505,803	8.9	9.4	11.1	12.3	8.5	8.9	9.9	11.7
140 to 179.....	739,824	877,093	819,231	893,917	198,458	250,553	240,151	287,319	6.7	7.4	7.4	8.0	5.8	6.3	5.8	6.6
180 to 219.....	536,381	608,910	645,546	678,697	134,488	160,548	166,950	202,355	4.8	5.1	5.9	6.0	4.0	4.0	4.0	4.7
220 to 259.....	428,792	444,309	418,870	468,257	111,710	107,246	106,141	138,694	3.9	3.7	3.8	4.2	3.3	2.7	2.6	3.2
260 to 499.....	1,522,968	1,597,265	1,376,927	1,452,947	369,237	356,801	331,381	408,263	13.8	13.1	12.5	12.9	10.9	9.0	8.0	9.4
500 to 999.....	1,359,682	1,440,699	1,082,225	952,243	319,273	300,787	247,107	241,153	12.4	12.1	9.8	8.5	9.4	7.6	6.0	5.6
1,000 or more acres....	2,307,167	2,041,694	1,402,239	1,448,419	367,471	319,273	217,185	198,458	20.8	17.1	12.7	12.9	10.8	8.0	5.2	4.6
Georgia.....	24,018,773	25,783,945	23,675,612	23,683,631	6,117,379	7,135,852	7,824,189	8,802,593	100.0	100.0	100.0	100.0	100.0	100.0	100.0	100.0
Under 10 acres.....	71,891	60,370	68,408	43,444	32,970	400,514	37,394	27,105	0.3	0.2	0.3	0.2	0.5	0.4	0.5	0.3
10 to 29.....	518,663	634,898	714,933	615,922	306,266	26,503	506,439	460,674	2.2	2.5	3.0	2.6	5.0	5.6	6.5	5.2
30 to 49.....	930,363	1,314,122	1,686,248	1,565,773	491,185	796,162	1,168,460	1,081,561	3.9	5.1	7.1	6.6	8.0	11.2	14.9	12.3
50 to 69.....	1,178,479	1,610,804	2,013,344	1,983,947	537,040	814,299	1,144,140	1,154,648	4.9	6.2	8.5	8.4	8.8	11.4	14.6	13.1
70 to 99.....	1,526,003	1,983,998	2,132,761	2,327,558	562,942	806,202	943,843	1,130,156	6.4	7.7	9.0	9.8	9.2	11.3	12.1	12.8
100 to 139.....	2,118,530	2,644,119	2,960,953	3,197,064	696,274	907,680	1,040,486	1,280,767	8.8	10.3	12.5	13.5	11.4	12.7	13.3	14.5
140 to 179.....	1,653,886	1,897,936	1,962,027	2,166,429	472,272	548,058	565,357	732,151	6.9	7.4	8.3	9.1	7.7	7.7	7.2	8.3
180 to 219.....	1,439,408	1,660,921	1,682,702	1,857,783	378,926	421,027	428,027	568,834	6.0	6.4	7.1	7.8	6.2	6.0	5.4	6.5
220 to 259.....	1,104,590	1,145,444	1,062,242	1,182,658	284,230	275,869	247,173	348,954	4.6	4.4	4.5	5.0	4.6	3.9	3.2	4.0
260 to 499.....	3,728,251	3,845,358	3,417,931	3,547,562	862,561	849,995	704,352	943,404	15.5	14.9	14.4	15.0	14.1	11.9	9.0	10.7
500 to 999.....	3,422,652	3,151,450	2,576,342	2,362,356	692,471	595,102	501,284	586,150	14.2	12.2	10.9	10.0	11.3	8.3	6.4	6.7
1,000 or more acres....	6,326,057	5,835,055	3,397,721	2,833,135	800,242	685,785	546,234	463,189	26.3	22.6	14.4	12.0	13.1	9.6	7.0	5.5
Florida.....	18,161,675	16,537,586	13,083,501	8,337,708	1,935,655	1,721,007	1,809,430	1,679,622	100.0	100.0	100.0	100.0	100.0	100.0	100.0	100.0
Under 10 acres.....	47,288	43,753	49,458	47,943	21,766	17,670	26,644	27,338	0.3	0.3	0.4	0.6	1.1	1.0	1.5	1.6
10 to 29.....	224,924	221,785	236,993	275,277	100,564	91,373	126,376	150,257	1.2	1.3	1.8	3.3	5.2	5.3	7.0	8.9
30 to 49.....	297,557	337,288	395,513	469,365	115,586	129,426	199,816	242,286	1.6	2.0	3.0	5.6	6.0	7.5	11.0	14.4
50 to 69.....	214,163	251,814	248,411	263,572	83,208	96,931	124,978	131,354	1.2	1.5	1.9	3.2	4.3	5.6	6.9	7.8
70 to 99.....	402,380	446														

GENERAL REPORT

Table 13.—ALL LAND IN FARMS AND CROPLAND HARVESTED, BY SIZE OF FARM; BY STATES:

CENSUSES OF 1940 TO 1954—Continued

[Data for the United States, the North, the South, and the West are in Table 6. All 1950 data are based on reports for only a sample of farms. See text.]

Division, State, and size group	All land in farms (acres)				Cropland harvested (acres)				Percent distribution of all land in farms, by size of farm				Percent distribution of cropland harvested, by size of farm			
	1954	1950	1945	1940	1954	1949	1944	1939	1954	1950	1945	1940	1954	1949	1944	1939
EAST SOUTH CENTRAL—Con.																
Tennessee.....	17,654,324	18,591,207	17,788,997	18,492,898	4,860,793	5,631,457	5,843,567	6,158,662	100.0	100.0	100.0	100.0	100.0	100.0	100.0	100.0
Under 10 acres.....	126,661	131,026	138,505	149,601	56,466	49,333	58,181	78,721	0.7	0.7	0.8	0.8	1.2	0.9	1.0	1.3
10 to 29.....	815,553	1,000,617	970,202	1,103,540	421,207	510,709	549,632	647,058	4.6	5.4	5.5	6.0	8.7	9.1	9.4	10.5
30 to 49.....	1,091,383	1,396,381	1,403,482	1,473,778	405,280	580,060	648,290	680,278	6.2	7.5	7.9	8.0	8.3	10.3	11.1	11.0
50 to 69.....	1,350,485	1,665,263	1,715,212	1,785,666	419,091	604,503	661,378	702,473	7.6	9.0	9.6	9.7	8.6	10.7	11.3	11.4
70 to 99.....	2,027,500	2,394,036	2,359,743	2,488,779	596,639	790,444	822,817	877,405	11.5	12.9	13.3	13.5	12.3	14.0	14.1	14.2
100 to 139.....	2,475,191	2,794,754	2,951,734	2,980,777	688,417	851,295	934,229	954,973	14.0	15.0	16.6	16.1	14.2	15.1	16.0	15.5
140 to 179.....	1,882,936	2,052,756	2,007,884	2,083,074	492,710	558,081	579,188	608,020	10.7	11.0	11.3	11.3	10.1	9.9	9.9	9.9
180 to 219.....	1,430,801	1,455,690	1,451,602	1,446,622	361,681	384,512	398,941	407,303	8.1	7.8	8.2	7.8	7.4	6.8	6.8	6.6
220 to 259.....	988,803	1,001,673	902,384	967,002	252,325	260,182	252,975	266,165	5.6	5.4	5.1	5.2	5.2	4.6	4.3	4.3
260 to 499.....	2,893,982	2,682,604	2,372,325	2,402,106	700,826	653,136	607,135	618,065	16.4	14.4	13.3	13.0	14.4	11.6	10.4	10.0
500 to 999.....	1,423,206	1,244,195	1,084,154	1,025,265	302,103	268,961	242,781	226,669	8.1	6.7	6.1	5.5	6.2	4.8	4.2	3.7
1,000 or more acres....	1,147,823	772,212	431,770	586,688	164,048	120,217	88,200	91,932	6.5	4.2	2.4	3.2	3.4	2.1	1.5	1.5
Alabama.....	20,810,492	20,931,188	19,067,844	19,143,391	4,812,086	5,766,095	6,163,110	7,111,717	100.0	100.0	100.0	100.0	100.0	100.0	100.0	100.0
Under 10 acres.....	94,840	91,577	96,051	71,269	49,465	45,813	53,558	49,063	0.5	0.4	0.5	0.4	1.0	0.8	0.9	0.7
10 to 29.....	700,440	897,898	858,902	1,036,799	415,015	588,818	618,888	784,690	3.4	4.3	4.5	5.4	8.6	10.2	10.0	11.0
30 to 49.....	1,263,513	1,777,886	2,011,527	2,188,855	600,965	996,251	1,234,525	1,376,137	6.1	8.5	10.5	11.4	12.5	17.3	20.0	19.3
50 to 69.....	1,055,258	1,364,035	1,444,082	1,525,863	457,308	669,862	777,420	846,469	5.1	6.5	7.6	8.0	9.5	11.6	12.6	11.9
70 to 99.....	1,799,308	2,169,378	2,317,465	2,527,188	625,179	830,924	943,370	1,105,191	8.6	10.4	12.2	13.2	13.0	14.4	15.3	15.5
100 to 139.....	1,759,400	2,058,086	2,152,278	2,310,224	536,045	649,711	690,258	830,356	8.5	9.8	11.3	12.1	11.1	11.3	11.2	11.7
140 to 179.....	1,451,319	1,598,235	1,622,289	1,799,271	369,404	401,225	426,124	534,225	7.0	7.6	8.5	9.4	7.7	7.0	6.9	7.5
180 to 219.....	1,082,015	1,153,997	1,066,076	1,157,017	257,834	269,862	245,524	311,516	5.2	5.5	5.6	6.0	5.4	4.7	4.0	4.4
220 to 259.....	795,364	728,499	705,293	753,169	174,965	158,519	154,588	190,033	3.8	3.5	3.7	3.9	3.6	2.7	2.5	2.7
260 to 499.....	2,778,641	2,564,386	2,254,562	2,244,506	506,340	456,094	404,077	506,646	13.4	12.3	11.8	11.7	10.5	7.9	6.6	7.1
500 to 999.....	2,440,459	2,248,932	1,702,844	1,439,888	356,469	305,013	261,629	285,400	11.7	10.7	8.9	7.5	7.4	5.3	4.2	4.0
1,000 or more acres....	5,589,935	4,278,279	2,836,475	2,089,342	463,097	394,003	353,149	291,991	26.9	20.4	14.9	10.9	9.6	6.8	5.7	4.1
Mississippi.....	20,702,412	20,818,632	19,616,533	19,156,058	5,529,981	6,130,336	6,472,820	6,952,931	100.0	100.0	100.0	100.0	100.0	100.0	100.0	100.0
Under 10 acres.....	157,844	146,486	118,018	119,377	121,150	109,119	93,550	95,399	0.8	0.7	0.6	0.6	2.2	1.8	1.4	1.4
10 to 29.....	1,170,577	1,525,390	1,825,794	2,230,769	909,917	1,223,551	1,540,377	1,873,123	5.7	7.3	9.3	11.6	16.5	20.0	23.8	26.9
30 to 49.....	1,208,246	1,601,361	1,785,064	1,919,412	555,266	860,055	1,047,023	1,105,646	5.8	7.7	9.1	10.0	10.0	14.0	16.2	15.9
50 to 69.....	1,001,510	1,250,230	1,204,155	1,232,856	340,621	494,455	513,439	528,237	4.8	6.0	6.1	6.4	6.2	8.1	7.9	7.6
70 to 99.....	1,842,114	2,082,521	2,067,422	2,134,535	473,090	598,746	631,134	684,411	8.9	10.0	10.5	11.1	8.6	9.8	9.8	9.8
100 to 139.....	1,887,075	2,034,331	2,037,836	2,070,535	406,094	469,469	495,207	547,674	9.1	9.8	10.4	10.8	7.3	7.7	7.6	7.9
140 to 179.....	1,625,405	1,781,216	1,703,712	1,760,516	302,464	341,709	341,991	390,829	7.9	8.6	8.7	9.2	5.5	5.6	5.3	5.6
180 to 219.....	1,064,944	1,052,429	1,057,298	1,051,626	193,456	192,802	190,058	221,703	5.1	5.1	5.4	5.5	3.5	3.1	2.9	3.2
220 to 259.....	853,276	804,367	731,201	765,526	152,659	131,573	128,567	153,067	4.1	3.9	3.7	4.0	2.8	2.1	2.0	2.2
260 to 499.....	2,831,481	2,673,724	2,362,877	2,279,124	513,312	456,200	428,774	473,588	13.7	12.8	12.0	11.9	9.3	7.4	6.6	6.8
500 to 999.....	2,509,201	2,345,713	1,897,475	1,632,692	588,514	497,770	437,120	400,734	12.1	11.3	9.7	8.5	10.6	8.1	6.8	5.8
1,000 or more acres....	4,550,739	3,520,864	2,825,661	1,959,090	973,478	754,887	626,260	478,520	22.0	16.9	14.4	10.2	17.6	12.3	9.7	6.9
WEST SOUTH CENTRAL																
Arkansas.....	17,944,367	18,867,915	17,455,900	18,044,542	5,535,608	5,947,250	5,994,816	6,609,833	100.0	100.0	100.0	100.0	100.0	100.0	100.0	100.0
Under 10 acres.....	77,803	91,848	98,309	103,261	42,923	50,883	55,171	72,042	0.4	0.5	0.6	0.6	0.8	0.9	0.9	1.1
10 to 29.....	504,132	690,927	819,469	884,460	329,704	473,832	614,018	696,189	2.8	3.7	4.7	4.9	6.0	8.0	10.2	10.5
30 to 49.....	825,821	1,233,390	1,478,728	1,701,993	315,725	568,845	797,521	952,813	4.6	6.5	8.5	9.4	5.7	9.6	13.3	14.4
50 to 69.....	659,425	869,967	854,633	897,341	219,589	362,140	390,639	477,217	3.5	4.6	4.9	5.5	4.0	6.1	6.5	7.2
70 to 99.....	1,539,349	2,072,703	2,142,273	2,519,954	474,405	702,175	748,122	938,863	8.6	11.0	12.3	14.0	8.6	11.8	12.5	14.2
100 to 139.....	1,669,361	2,096,124	2,039,304	2,309,528	492,261	636,858	624,272	730,562	9.3	11.1	11.7	12.8	8.9	10.7	10.4	11.1
140 to 179.....	1,607,299	1,901,974	1,939,974	2,270,395	424,225	503,023	511,054	598,958	9.0	10.1	11.1	12.6	7.7	8.5	8.5	9.1
180 to 219.....	1,175,934	1,311,704	1,207,267	1,254,902	314,789	324,839	310,577	343,218	6.6	7.0	6.9	7.0	5.7	5.5	5.2	5.2
220 to 259.....	990,945	1,054,415	865,805	912,252	266,947	278,148	280,128	246,316	5.5	5.6	5.0	5.1	4.8	4.7	3.7	3.7
260 to 499.....	2,926,841	2,975,762	2,975,142	2,419,150	932,851	962,032	692,724	666,123	18.0	15.7	14.8	13.4	16.9	12.8	11.6	10.1
500 to 999.....	2,532,164	2,142,391	1,640,856	1,336,816	839,338	641,998	512,911	456,061	14.1	11.4	9.4	7.4	15.2	10.8	8.6	6.9
1,000 or more acres....	3,172,293	2,444,710	1,794,691	1,344,490	882,551	643,477	517,679	431,491	17.7	13.0	10.3	7.5	15.9	10.8	8.6	6.5
Louisiana.....	11,441,343	11,200,024	10,039,657	9,996,108	3,010,580	3,126,468	3,490,159	4,051,670	100.0	100.0	100.0	100.0	100.0	100.0	100.0	100.0
Under 10 acres.....	86,405	79,501	65,936	75,793	38,591	37,508	39,954	55,197	0.8	0.7	0.7	0.8	1.3	1.2	1.1	1.4
10 to 29.....	611,359	772,772	873,890	1,168,505	337,893	481,990	638,113	931,857	5.3	6.9	8.7	11.7	11.2	15.4	18.3	23.0
30 to 49.....	810,253	988,552	1,120,304	1,259,283	329,036	457,353	616,606	758,465	7.1	8.8	11.2	12.6	10.9	14.6	17.7	18.7
50 to 69.....	516,303	574,935	590,069	623,104	177,625	211,644	262,857	311,797	4.5	5.1						

SIZE OF FARM

Table 13.—ALL LAND IN FARMS AND CROPLAND HARVESTED, BY SIZE OF FARM; BY STATES:

CENSUSES OF 1940 TO 1954—Continued

[Data for the United States, the North, the South, and the West are in Table 6. All 1950 data are based on reports for only a sample of farms. See text.]

Division, State and size group	All land in farms (acres)				Cropland harvested (acres)				Percent distribution of all land in farms, by size of farm				Percent distribution of cropland harvested, by size of farm			
	1954	1950	1945	1940	1954	1949	1944	1939	1954	1950	1945	1940	1954	1949	1944	1939
WEST SOUTH CENTRAL—Con.																
Texas.....	145,812,733	146,004,380	141,337,744	137,683,372	24,885,000	28,291,089	27,469,089	26,044,008	100.0	100.0	100.0	100.0	100.0	100.0	100.0	100.0
Under 10 acres.....	115,053	130,559	167,379	140,026	23,403	35,203	45,626	59,112	0.1	0.1	0.1	0.1	0.1	0.1	0.2	0.2
10 to 29.....	566,964	697,271	814,285	979,781	197,931	294,041	390,231	606,095	0.4	0.5	0.6	0.7	0.8	1.0	1.4	2.3
30 to 49.....	831,897	1,057,358	1,333,920	1,681,729	289,725	452,622	669,827	999,011	0.6	0.7	0.9	1.2	1.6	2.6	4.4	3.8
50 to 69.....	1,195,296	1,537,045	1,923,158	2,394,929	407,217	639,115	867,889	1,255,672	0.8	1.1	1.4	1.7	1.6	3.2	4.8	4.8
70 to 99.....	2,121,295	2,576,266	3,138,133	3,949,723	771,284	1,104,029	1,419,361	1,916,053	1.5	1.8	2.2	2.9	3.1	3.9	5.2	7.4
100 to 139.....	3,463,447	4,386,704	5,095,816	5,998,988	1,304,509	1,913,632	2,207,970	2,718,803	2.4	3.0	3.6	4.4	5.2	6.8	8.0	10.4
140 to 179.....	4,089,793	4,928,040	5,659,270	6,573,464	1,773,908	2,453,280	2,752,964	3,029,870	2.8	3.4	4.0	4.8	7.1	8.7	10.0	11.6
180 to 219.....	3,300,963	3,818,222	4,077,537	4,339,919	1,281,759	1,695,194	1,720,818	1,765,309	2.3	2.6	2.9	3.2	5.2	6.0	6.3	6.8
220 to 259.....	2,939,220	3,192,866	3,104,181	3,251,649	1,173,193	1,392,334	1,351,967	1,311,117	2.0	2.2	2.2	2.4	4.7	4.9	4.9	5.0
260 to 499.....	14,404,042	14,457,862	13,725,907	13,478,990	5,995,746	6,427,113	5,896,894	5,038,630	9.9	9.9	9.7	9.8	24.1	22.7	21.5	19.3
500 to 999.....	15,598,330	14,729,987	13,399,742	12,448,205	5,503,851	5,379,080	4,625,229	3,520,520	10.7	10.1	9.5	9.0	22.1	19.0	16.8	13.5
1,000 or more acres....	97,186,433	94,492,200	88,898,396	82,445,469	6,162,474	6,505,446	5,520,853	3,823,816	66.7	64.7	62.9	59.9	24.8	23.0	20.1	14.7
MONTANA																
Montana.....	61,468,903	59,125,270	58,787,318	46,451,594	8,414,058	7,557,150	7,439,470	5,748,069	100.0	100.0	100.0	100.0	100.0	100.0	100.0	100.0
Under 10 acres.....	5,400	6,010	7,099	7,126	1,409	1,700	2,502	2,703	(2)	(2)	(2)	(2)	(2)	(2)	(2)	(2)
10 to 29.....	17,706	20,907	22,691	24,949	6,031	6,960	8,711	10,136	(2)	(2)	(2)	(2)	(2)	(2)	(2)	(2)
30 to 49.....	31,578	36,510	42,487	55,300	10,771	12,220	15,596	21,025	0.1	0.1	0.1	0.1	0.1	0.2	0.4	0.4
50 to 69.....	28,263	28,070	27,238	26,153	9,920	10,703	15,687	(2)	(2)	(2)	(2)	(2)	0.1	0.1	0.1	0.3
70 to 99.....	98,315	118,335	135,034	180,423	41,241	47,895	60,977	78,107	0.2	0.2	0.2	0.4	0.5	0.6	0.8	1.4
100 to 139.....	130,236	162,060	159,263	177,076	54,631	67,940	69,033	70,463	0.2	0.3	0.3	0.4	0.6	0.9	0.9	1.2
140 to 179.....	318,004	380,130	452,915	609,345	131,511	149,357	178,038	208,112	0.5	0.6	0.8	1.3	1.6	2.0	2.4	3.6
180 to 219.....	173,771	192,425	193,887	207,374	67,840	78,480	78,826	73,568	0.3	0.3	0.3	0.4	0.8	1.0	1.1	1.3
220 to 259.....	200,326	226,215	224,235	261,038	78,391	90,353	85,728	86,903	0.3	0.4	0.4	0.6	0.9	1.2	1.2	1.5
260 to 499.....	1,563,794	1,783,779	2,150,615	2,846,873	533,222	569,071	695,324	751,651	2.5	3.0	3.7	6.1	6.3	7.5	9.3	13.1
500 to 999.....	4,120,191	4,519,041	5,063,767	6,291,045	1,233,136	1,270,780	1,424,451	1,363,963	6.7	7.6	8.6	13.5	14.7	16.8	19.1	23.7
1,000 or more acres....	54,781,319	51,651,788	50,308,087	35,754,762	6,245,955	5,252,404	4,809,581	3,065,751	89.1	87.4	85.6	77.0	74.2	69.5	64.6	53.3
IDAHO																
Idaho.....	14,364,471	13,258,110	12,503,332	10,297,745	3,727,616	3,662,377	3,441,661	2,935,350	100.0	100.0	100.0	100.0	100.0	100.0	100.0	100.0
Under 10 acres.....	17,008	18,201	18,982	19,409	3,918	5,309	5,916	7,627	0.1	0.1	0.2	0.2	0.1	0.1	0.2	0.3
10 to 29.....	57,699	60,509	63,622	71,064	25,339	27,492	30,584	35,988	0.4	0.5	0.5	0.7	0.8	0.8	0.9	1.2
30 to 49.....	145,200	179,661	192,436	223,760	82,192	104,620	114,360	127,985	1.0	1.4	1.5	2.2	2.2	2.9	3.3	4.4
50 to 69.....	119,570	136,500	132,712	139,254	72,612	81,475	80,781	83,567	0.8	1.0	1.1	1.4	1.9	2.2	2.3	2.8
70 to 99.....	482,315	530,257	545,488	564,322	305,945	334,715	335,293	331,145	3.4	4.0	4.4	5.5	6.2	9.1	9.7	11.3
100 to 139.....	412,166	405,615	414,045	415,097	239,756	228,537	229,958	220,448	2.9	3.1	3.3	4.0	6.4	6.2	6.7	7.2
140 to 179.....	563,986	600,749	663,093	778,522	290,036	281,955	310,136	326,504	3.9	4.5	5.3	7.6	7.8	7.7	9.0	11.1
180 to 219.....	305,404	304,668	307,602	324,580	150,425	146,736	142,856	135,888	2.1	2.3	2.5	3.2	4.0	4.0	4.2	4.6
220 to 259.....	311,450	339,200	323,843	345,563	141,696	152,383	144,533	139,344	2.2	2.6	2.6	3.4	3.8	4.2	4.2	4.7
260 to 499.....	1,456,173	1,476,393	1,499,716	1,613,569	594,446	582,063	586,259	549,877	10.1	11.1	12.0	15.7	15.9	15.9	17.0	18.7
500 to 999.....	1,928,449	1,799,219	1,717,098	1,753,924	650,153	615,973	578,725	470,504	13.4	13.6	13.7	17.0	17.4	16.8	16.8	16.0
1,000 or more acres....	8,565,051	7,407,138	6,624,695	4,048,681	1,171,098	1,101,299	882,260	516,473	59.6	55.9	53.0	39.3	31.4	30.1	25.6	17.6
WYOMING																
Wyoming.....	34,989,064	34,402,935	33,116,554	28,025,979	1,556,022	1,906,163	1,843,413	1,534,800	100.0	100.0	100.0	100.0	100.0	100.0	100.0	100.0
Under 10 acres.....	2,132	2,380	2,530	2,656	319	555	560	851	(2)	(2)	(2)	(2)	(2)	(2)	(2)	0.1
10 to 29.....	5,286	6,870	6,735	7,189	1,657	1,995	2,329	2,872	(2)	(2)	(2)	(2)	(2)	(2)	(2)	0.2
30 to 49.....	11,076	11,680	14,973	18,673	3,867	6,207	8,763	11,623	(2)	(2)	(2)	(2)	(2)	(2)	(2)	0.6
50 to 69.....	9,287	8,450	10,299	12,240	4,074	4,040	4,971	6,031	(2)	(2)	(2)	(2)	(2)	(2)	(2)	0.4
70 to 99.....	45,257	57,944	67,928	89,123	21,235	31,245	37,596	45,116	0.1	0.2	0.2	0.3	1.4	1.6	2.0	2.9
100 to 139.....	67,477	81,280	73,319	85,003	34,625	40,068	37,351	39,016	0.2	0.2	0.2	0.3	2.2	2.1	2.0	2.5
140 to 179.....	170,727	207,550	220,263	266,353	79,270	94,725	105,187	104,037	0.5	0.6	0.7	1.0	5.1	5.0	5.7	6.8
180 to 219.....	76,842	89,190	89,362	88,392	34,232	40,820	40,829	35,360	0.2	0.3	0.3	0.3	2.2	2.1	2.2	2.3
220 to 259.....	104,481	110,210	110,106	117,274	46,454	52,150	49,344	45,072	0.3	0.3	0.3	0.4	3.0	2.7	2.7	2.9
260 to 499.....	556,408	642,144	624,308	765,597	179,397	210,764	198,200	197,623	1.6	1.9	1.9	2.7	11.5	11.1	10.7	12.9
500 to 999.....	1,014,156	1,186,335	1,202,677	1,680,089	197,851	262,434	237,150	231,551	2.9	3.4	3.6	6.0	12.7	13.8	12.9	15.1
1,000 or more acres....	32,925,935	31,998,902	30,694,054	24,893,390	953,041	1,162,825	1,123,869	818,308	94.1	93.0	92.7	88.8	61.2	61.0	61.0	53.3
COLORADO																
Colorado.....	38,385,234	38,104,324	36,217,808	31,527,240	5,219,689	6,879,193	6,034,697	4,769,671	100.0	100.0	100.0	100.0	100.0	100.0	100.0	100.0
Under 10 acres.....	16,622	19,366	22,352	21,048	5,783	8,121	10,065	10,540	(2)	0.1	0.1	0.1	0.1	0.1	0.2	0.2
10 to 29.....	52,995	67,096	72,540	72,513	23,389	35,464	40,231	41,289	0.1	0.2	0.2	0.2	0.4	0.5	0.7	0.9
30 to 49.....	68,910	88,644	93,644	105,088	29,568	42,828	50,839	54,238	0.2	0.2	0.3	0.3	0.6	0.6	0.8	1.1
50 to 69.....	57,777	67,399	73,297	90,909	26,124	33,958	41,800	49,813	0.2	0.2	0.2	0.3	0.5	0.5	0.7	1.0
70 to 99.....																

Table 13.—ALL LAND IN FARMS AND CROPLAND HARVESTED, BY SIZE OF FARM; BY STATES:

CENSUSES OF 1940 TO 1954—Continued

[Data for the United States, the North, the South, and the West are in Table 6. All 1950 data are based on reports for only a sample of farms. See text.]

Division, State, and size group	All land in farms (acres)				Cropland harvested (acres)				Percent distribution of all land in farms, by size of farm				Percent distribution of cropland harvested, by size of farm			
	1954	1950	1945	1940	1954	1949	1944	1939	1954	1950	1945	1940	1954	1949	1944	1939
MOUNTAIN—Con.																
Arizona.....	41,789,946	40,026,931	37,856,370	25,651,092	1,093,544	898,629	652,049	525,974	100.0	100.0	100.0	100.0	100.0	100.0	100.0	100.0
Under 10 acres.....	7,376	8,506	13,131	11,878	2,368	3,030	3,608	5,220	(2)	(2)	(2)	(2)	0.2	0.3	0.6	1.0
10 to 29.....	21,772	30,321	37,113	47,780	9,201	13,554	15,630	23,199	0.1	0.1	0.1	0.2	0.8	1.5	2.4	4.4
30 to 49.....	28,590	43,329	47,636	58,548	13,903	21,135	20,127	25,791	0.1	0.1	0.1	0.2	1.2	2.4	3.1	4.9
50 to 69.....	21,652	28,022	32,366	33,389	10,378	13,785	13,567	13,928	0.1	0.1	0.1	0.1	0.9	1.5	2.1	2.6
70 to 99.....	49,284	64,423	74,574	78,572	26,754	34,460	32,389	32,497	0.1	0.2	0.2	0.3	2.4	3.8	5.0	6.2
100 to 139.....	46,775	52,741	59,299	70,781	25,081	23,908	24,547	25,862	0.1	0.1	0.2	0.3	2.3	2.7	3.7	4.9
140 to 179.....	96,756	100,460	124,764	168,712	45,681	43,971	41,185	43,047	0.2	0.3	0.3	0.7	4.2	4.9	6.3	8.2
180 to 219.....	39,829	40,385	42,028	79,149	19,981	23,771	16,002	18,149	0.1	0.1	0.1	0.3	1.8	2.6	2.5	3.5
220 to 259.....	55,500	51,337	40,781	84,054	27,699	26,668	17,084	21,209	0.1	0.1	0.1	0.3	2.5	3.0	2.6	4.0
260 to 499.....	291,666	275,779	249,100	569,155	155,162	127,551	95,133	86,751	0.7	0.7	0.7	2.2	14.2	14.2	14.6	16.5
500 to 999.....	475,555	395,419	386,293	1,372,232	202,851	164,305	111,392	94,710	1.1	1.0	1.0	5.3	18.3	17.1	18.0	18.5
1,000 or more acres....	40,655,191	38,936,209	36,749,285	23,076,842	554,885	402,491	261,385	135,611	97.3	97.3	97.1	90.0	50.7	44.8	40.1	25.8
Utah.....	12,262,222	10,854,289	10,309,107	7,302,007	1,228,520	1,313,726	1,247,718	966,088	100.0	100.0	100.0	100.0	100.0	100.0	100.0	100.0
Under 10 acres.....	17,933	17,873	22,434	17,169	8,086	8,845	12,646	10,198	0.1	0.2	0.2	0.2	0.7	0.7	1.0	1.1
10 to 29.....	57,359	70,233	76,723	82,702	34,187	45,989	51,924	54,969	0.5	0.6	0.7	1.1	2.8	3.5	4.2	5.7
30 to 49.....	92,333	115,900	122,529	148,723	55,354	70,920	79,317	92,781	0.8	1.1	1.2	2.0	4.5	5.4	6.4	9.6
50 to 69.....	94,317	111,019	120,276	128,852	55,885	67,610	76,825	77,344	0.8	1.0	1.2	1.8	4.5	5.1	6.2	8.0
70 to 99.....	170,864	192,194	191,910	214,746	96,225	107,027	109,919	109,294	1.4	1.8	1.9	2.9	7.8	8.1	8.8	11.3
100 to 139.....	190,708	202,814	211,681	219,249	93,734	99,622	107,420	95,033	1.6	1.9	2.1	3.0	7.6	7.6	8.6	9.8
140 to 179.....	215,577	216,640	217,947	254,526	88,684	87,474	88,070	85,105	1.8	2.0	2.1	3.5	7.2	6.7	7.1	8.8
180 to 219.....	144,428	181,728	163,839	157,743	54,191	66,226	63,981	47,970	1.2	1.7	1.6	2.2	4.4	5.0	5.1	5.0
220 to 259.....	134,942	126,990	140,430	125,122	47,209	44,133	49,549	36,526	1.1	1.2	1.4	1.7	3.8	3.4	4.0	3.8
260 to 499.....	568,113	593,583	569,334	566,566	156,446	168,876	163,410	124,909	4.6	5.5	5.5	7.8	12.7	12.9	13.1	12.9
500 to 999.....	790,403	749,699	750,050	717,348	150,480	164,475	148,874	92,090	6.4	6.9	7.3	9.8	12.2	12.5	11.9	9.5
1,000 or more acres....	9,785,695	8,276,316	7,721,954	4,669,261	388,039	382,529	295,783	139,869	79.8	76.2	74.9	63.9	31.6	29.1	23.7	14.5
Nevada.....	8,231,270	7,010,206	6,178,004	3,785,106	360,011	405,583	486,842	435,855	100.0	100.0	100.0	100.0	100.0	100.0	100.0	100.0
Under 10 acres.....	1,385	1,175	1,483	1,274	265	320	466	413	(2)	(2)	(2)	(2)	0.1	0.1	0.1	0.1
10 to 29.....	4,755	6,865	6,529	7,411	1,750	2,545	3,023	3,458	0.1	0.1	0.1	0.2	0.5	0.6	0.6	0.8
30 to 49.....	8,100	14,404	14,285	15,678	3,728	6,730	6,559	7,721	0.1	0.2	0.2	0.4	1.0	1.7	1.3	1.8
50 to 69.....	7,139	6,305	7,580	9,018	3,370	2,940	3,687	4,362	0.1	0.1	0.1	0.2	0.9	0.7	0.8	1.0
70 to 99.....	22,197	32,555	29,980	30,024	9,706	14,940	13,922	13,223	0.3	0.5	0.5	0.8	2.7	3.7	2.9	3.0
100 to 139.....	18,767	16,260	21,775	23,142	7,081	7,715	10,064	8,692	0.2	0.2	0.4	0.6	2.0	1.9	2.1	2.0
140 to 179.....	28,408	37,685	47,592	51,563	11,200	11,612	16,488	15,377	0.3	0.5	0.8	1.4	3.1	2.9	3.4	3.5
180 to 219.....	20,666	29,275	20,908	20,694	7,364	9,145	7,811	7,058	0.3	0.4	0.3	0.5	2.0	2.3	1.6	1.6
220 to 259.....	16,954	18,055	19,923	22,106	6,451	7,355	7,764	7,821	0.2	0.3	0.3	0.6	1.8	1.8	1.6	1.8
260 to 499.....	92,644	87,705	108,830	138,672	26,342	24,090	32,203	31,807	1.1	1.3	1.8	3.7	7.9	5.9	6.6	7.3
500 to 999.....	165,887	161,940	185,973	228,510	32,173	37,971	37,287	49,255	2.0	2.3	3.0	6.0	8.9	9.4	7.7	11.3
1,000 or more acres....	7,844,368	6,598,346	5,713,146	3,237,014	250,581	280,430	347,568	286,868	95.3	94.1	92.5	85.5	69.6	69.1	71.4	65.8
PACIFIC																
Washington.....	17,641,429	17,706,301	16,719,870	15,181,815	4,342,833	4,254,999	4,290,008	3,569,803	100.0	100.0	100.0	100.0	100.0	100.0	100.0	100.0
Under 10 acres.....	65,703	70,113	92,559	89,144	19,847	22,924	34,970	36,370	0.4	0.4	0.6	0.6	0.5	0.5	0.8	1.0
10 to 29.....	258,943	292,666	331,035	360,965	104,709	127,474	127,474	143,211	1.5	1.7	2.0	2.4	2.1	2.5	3.0	4.0
30 to 49.....	307,175	342,663	377,209	415,536	101,629	108,604	131,358	142,253	1.7	1.9	2.3	2.7	2.3	2.6	3.1	4.0
50 to 69.....	205,082	236,181	227,571	225,643	71,206	80,215	80,411	1.2	1.3	1.4	1.5	1.6	1.8	1.9	2.3	2.3
70 to 99.....	412,058	433,328	471,296	508,408	146,366	137,715	159,013	163,372	2.3	2.4	2.8	3.3	3.4	3.2	3.7	4.6
100 to 139.....	389,272	390,933	389,318	414,958	127,147	110,319	120,980	121,518	2.2	2.2	2.3	2.7	2.9	2.6	2.8	3.4
140 to 179.....	461,276	499,422	537,533	639,038	145,863	151,684	156,093	166,188	2.6	2.8	3.2	4.2	3.4	3.6	3.6	4.7
180 to 219.....	280,546	295,925	286,948	290,386	83,278	81,822	84,343	80,389	1.6	1.7	1.7	1.9	1.9	1.9	2.0	2.3
220 to 259.....	271,346	291,223	293,190	314,286	85,720	83,627	93,415	91,288	1.5	1.6	1.8	2.1	2.0	2.0	2.2	2.6
260 to 499.....	1,261,184	1,329,157	1,404,597	1,506,580	426,029	459,434	479,228	446,677	7.1	7.5	8.4	9.9	9.8	10.8	11.2	12.5
500 to 999.....	2,152,351	2,184,082	2,122,644	2,203,016	786,301	762,116	775,872	678,208	12.2	12.3	12.7	14.5	18.1	17.9	18.1	19.0
1,000 or more acres....	11,576,493	11,340,608	10,185,970	8,213,855	2,258,579	2,154,327	2,047,047	1,419,918	65.6	64.0	60.9	54.1	52.0	50.6	47.7	39.8
Oregon.....	21,047,340	20,275,572	19,754,257	17,988,307	3,265,385	3,206,101	3,276,086	2,824,316	100.0	100.0	100.0	100.0	100.0	100.0	100.0	100.0
Under 10 acres.....	47,844	52,623	60,283	50,753	12,728	16,478	21,805	20,709	0.2	0.3	0.3	0.3	0.4	0.5	0.7	0.7
10 to 29.....	183,015	203,268	211,430	203,581	64,020	75,324	88,759	88,896	0.9	1.0	1.1	1.1	2.0	2.3	2.7	3.1
30 to 49.....	234,573	277,175	286,824	303,740	83,667	101,010	113,848	121,165	1.1	1.4	1.5	1.7	2.6	3.2	3.5	4.3
50 to 69.....	201,921	225,147	216,000	226,958	76,803	84,678	92,548	97,546	1.0	1.1	1.1	1.3	2.4	2.6	2.8	3.5
70 to 99.....	405,055	462,055	453,440	494,673	158,197	176,519	178,589	187,782	1.9	2.3	2.3	2.7	4.8	5.5	5.5	6.6
100 to 139.....	415,886	462,807	467,788	493,393	160,671	172,963	178,086	178,844	2.0	2.3	2.4	2.7	4.9	5.4	5.4	6.3
140 to 179.....	496,206	572,085	620,700	704,059	173,495	193,092	199,051	196,094	2.4	2.8	3.1	3.9	5.3	6.0	6.1	6.

SIZE OF FARM

379

Table 14.—AVERAGE ACREAGE PER FARM BASED ON ALL LAND IN FARMS, BY DIVISIONS AND STATES: 1850 TO 1954

[Figures for number of farms and farm acreage, upon which these averages are based, are shown in Table 20 of Chapter I]

Region, division, and State	1954	1950	1945	1940	1935	1930	1925	1920	1910	1900	1890	1880	1870	1860	1850
United States.....	242.2	215.3	194.8	174.0	154.8	156.9	145.1	148.2	138.1	146.2	136.5	133.7	153.3	199.2	202.6
The North.....	212.7	194.4	180.3	168.6	156.8	166.2	151.1	156.4	143.0	133.2	123.7	114.9	117.0	126.4	127.1
The South.....	166.7	148.2	131.1	123.1	109.9	106.4	103.5	109.2	114.4	138.2	139.7	153.4	214.2	335.4	332.1
The West.....	798.2	702.9	639.3	501.5	414.0	433.3	372.7	362.7	296.9	386.1	324.1	312.9	336.4	366.9	694.9
Geographic Divisions:															
New England.....	135.8	121.5	96.4	98.9	97.7	114.3	99.4	108.5	104.4	107.1	104.0	103.7	108.3	109.3	109.6
Middle Atlantic.....	116.2	107.4	99.0	96.6	91.7	98.0	89.5	95.4	92.2	92.4	91.7	95.1	102.6	107.5	114.2
East North Central.....	136.0	126.6	121.2	113.0	107.9	114.7	107.2	108.5	105.0	102.4	104.8	107.4	114.8	123.9	136.3
West North Central.....	314.7	289.3	274.5	251.6	231.4	238.6	223.2	234.3	209.6	189.5	164.8	142.0	142.5	189.8	180.0
South Atlantic.....	114.4	106.5	92.6	90.8	83.7	81.6	79.9	84.4	93.3	108.4	133.6	157.4	241.1	352.8	376.3
East South Central.....	97.8	87.2	79.4	75.3	69.6	68.6	70.2	75.0	78.2	89.9	120.5	134.9	178.3	275.8	262.1
West South Central.....	315.6	271.0	233.5	207.9	176.8	166.7	162.2	174.1	179.3	233.8	179.7	178.7	237.5	445.6	439.9
Mountain.....	1,449.5	1,284.1	1,150.8	821.9	640.7	652.5	564.2	480.7	324.5	457.9	298.9	158.8	127.3	177.1	72.2
Pacific.....	315.1	278.5	253.7	230.6	208.6	231.2	204.3	239.8	270.3	334.8	337.0	378.6	420.0	431.6	2,125.1
New England:															
Maine.....	154.7	137.7	109.4	108.3	112.7	119.0	103.2	112.5	104.9	106.2	99.7	101.9	97.6	102.8	97.4
New Hampshire.....	140.0	128.0	107.4	109.3	119.6	131.5	107.4	126.9	120.1	123.1	118.7	115.6	121.7	122.8	116.1
Vermont.....	207.6	185.2	148.4	155.5	149.4	156.5	141.3	145.7	142.6	142.7	134.9	137.5	133.9	135.5	138.6
Massachusetts.....	82.9	74.7	56.2	60.8	62.6	78.3	70.8	77.9	77.9	83.4	87.2	87.5	103.0	93.8	98.5
Rhode Island.....	77.2	73.5	73.5	73.6	71.1	84.1	79.0	81.2	83.8	82.9	85.3	82.8	93.6	96.4	102.9
Connecticut.....	89.2	81.5	71.6	71.5	64.7	87.4	78.8	83.8	81.5	85.8	85.5	80.2	92.7	99.5	106.2
Middle Atlantic:															
New York.....	142.6	128.2	117.5	112.1	105.6	112.5	102.1	106.8	102.2	99.9	97.1	98.7	102.6	106.5	112.1
New Jersey.....	73.4	69.5	69.3	72.6	65.2	69.3	64.9	76.8	76.9	82.0	86.4	85.4	97.5	107.9	115.2
Pennsylvania.....	102.1	96.1	87.4	86.3	82.9	88.8	81.3	87.3	84.8	86.4	86.8	92.7	103.4	108.8	116.9
East North Central:															
Ohio.....	112.9	105.2	99.4	93.7	89.6	98.1	90.8	91.6	88.6	88.5	92.9	99.2	110.8	113.8	125.2
Indiana.....	125.2	118.0	113.8	107.3	102.2	108.4	101.7	102.7	98.8	97.4	102.8	105.3	112.3	124.3	136.2
Illinois.....	173.2	158.6	154.7	145.4	136.9	143.1	136.2	134.8	129.1	124.2	126.7	123.8	127.6	145.9	158.0
Michigan.....	118.5	111.0	104.9	96.2	93.9	101.1	93.8	96.9	91.5	86.4	85.8	89.7	101.4	112.6	128.6
Wisconsin.....	146.6	137.8	132.9	122.5	117.4	120.3	113.1	117.0	118.9	117.0	114.7	114.3	113.8	114.0	147.5
West North Central:															
Minnesota.....	195.4	183.6	175.4	165.2	161.4	166.9	159.7	169.3	177.3	169.7	159.7	145.1	139.4	149.2	183.9
Iowa.....	176.5	168.7	164.9	160.1	154.8	158.3	155.9	156.8	156.3	151.2	151.0	133.5	133.6	164.6	184.8
Missouri.....	169.6	152.7	145.2	135.6	125.9	131.8	125.3	132.2	124.8	119.3	129.3	129.3	146.3	215.4	178.7
North Dakota ¹	676.1	629.9	589.8	512.9	462.4	495.8	451.9	466.1	382.3	342.9	277.4	271.2	175.8	215.0	...
South Dakota ¹	719.0	674.0	626.3	544.8	445.4	438.6	402.6	464.1	335.1	362.4	227.2	203.2	175.8	215.0	...
Nebraska.....	470.9	442.9	427.3	391.1	348.9	345.4	329.0	339.4	297.8	246.1	190.1	156.9	168.6	226.3	...
Kansas.....	416.3	370.0	344.1	308.2	275.0	282.9	263.6	274.8	244.0	240.7	181.3	154.6	148.0	171.0	...
South Atlantic:															
Delaware.....	129.3	114.3	99.3	99.6	88.7	92.8	87.7	93.1	95.9	110.1	112.5	124.6	138.2	150.8	157.7
Maryland.....	119.9	112.3	101.8	99.7	98.7	101.3	90.5	99.3	103.4	112.4	121.4	126.4	167.1	189.7	212.0
District of Columbia.....	(NA)	45.2	46.4	36.0	31.5	29.5	27.4	27.8	27.9	31.6	30.7	41.7	55.9	144.0	102.8
Virginia ²	107.7	103.1	94.5	94.0	89.3	98.1	88.8	99.7	105.9	118.6	149.7	167.4	245.7	336.0	339.6
West Virginia ²	107.2	100.9	89.3	89.7	90.0	106.5	99.4	109.6	103.7	114.7	141.8	162.6	214.4	336.0	339.6
North Carolina.....	68.2	67.0	64.8	67.7	66.2	64.5	65.6	74.2	88.4	101.3	114.6	143.4	233.0	316.0	368.6
South Carolina.....	89.1	85.2	74.6	81.7	74.5	65.8	61.6	64.5	76.6	90.0	114.6	143.4	233.0	488.2	541.2
Georgia.....	145.1	129.9	104.8	109.6	101.0	86.4	88.1	81.9	92.6	117.5	147.3	187.9	338.0	429.8	440.9
Florida.....	315.6	290.4	213.9	133.9	83.0	85.2	99.0	112.0	105.0	106.9	107.4	140.7	231.8	444.6	370.7
East South Central:															
Kentucky.....	93.2	89.0	82.7	80.2	74.4	80.8	77.0	79.9	85.6	93.7	119.4	129.1	157.6	211.0	226.7
Tennessee.....	86.9	80.0	75.9	74.7	69.7	73.3	70.8	77.2	81.5	90.6	115.6	124.8	165.7	250.9	261.0
Alabama.....	117.6	98.8	85.4	82.6	71.9	68.2	70.4	76.4	78.9	92.7	125.8	138.8	222.0	346.5	289.2
Mississippi.....	95.9	82.4	74.4	65.8	63.1	55.4	62.4	66.9	67.6	82.6	121.8	155.8	192.9	369.7	308.9
West South Central:															
Arkansas.....	123.7	103.4	87.8	83.3	70.1	66.2	70.4	75.0	81.1	93.1	119.4	127.7	153.7	245.4	146.3
Louisiana.....	103.0	90.2	77.6	66.6	61.4	57.9	66.7	74.0	86.6	95.4	137.7	171.3	246.7	536.6	371.7
Oklahoma.....	299.5	253.1	219.4	193.7	165.6	165.8	156.5	166.4	151.7	212.9	182.0
Texas.....	497.7	438.5	367.1	329.4	274.6	251.7	235.5	261.5	269.1	357.2	225.3	208.4	301.0	590.9	942.5
Mountain:															
Montana.....	1,859.3	1,688.7	1,557.4	1,110.7	939.6	940.3	697.9	608.1	516.7	885.9	350.6	267.1	164.0
Idaho.....	370.8	328.3	301.3	235.8	220.6	224.3	199.9	198.9	171.5	183.4	197.2	173.9	186.3
Wyoming.....	3,068.7	2,728.8	2,532.6	1,866.2	1,610.4	1,469.3	1,203.2	749.9	777.6	1,333.0	585.7	272.3	24.8
Colorado.....	942.0	852.7	760.6	612.9	471.0	481.6	436.5	408.1	293.1	383.6	280.6	258.6	184.3
New Mexico.....	2,347.0	2,013.7	1,670.6	1,139.4	831.5	981.5	878.9	817.9	315.9	416.8	176.7	124.9	186.1	278.2	77.5
Arizona.....	4,483.4	3,833.7	2,880.6	1,388.9	744.7	742.7	1,024.4	581.7	135.1	333.2	90.9	176.8	126.8
Utah.....	537.2	449.4	391.7	287.4	203.3	206.7	192.4	196.8	156.7	212.4	125.9	69.4	30.2	24.7	50.6
Nevada.....	2,981.1	2,271.2	1,801.7	1,059.4	979.9	1,185.6	1,053.5	745.2	1,009.6	1,174.7	1,301.0	378.1	201.3	616.7	...
Pacific:															
Washington.....	270.7	248.8	209.3	185.9	174.0	190.9	172.1	199.8	208.4	256.0	231.4	215.9	207.6	275.3	...
Oregon.....	386.6	339.8	312.9	290.9	267.8	300.1	252.7	269.7	256.8	281.0	270.7	259.9	314.9	354.9	371.8
California.....	307.1	266.9	252.3	230.1	202.4	224.4	201.7	249.6	316.7	397.4	405.0	461.8	481.7	466.4	4,465.6

Table 15.—ALL LAND IN FARMS CLASSIFIED ACCORDING TO USE AND A DISTRIBUTION OF FARMS BY

Region, division, State, and size group	All land in farms (acres)	Cropland harvested			Cropland used only for pasture (acres)	Cropland not harvested and not pastured (acres)			Woodland pastured (acres)	Woodland not pastured (acres)	Other pasture (not cropland and not woodland) (acres)		
		Farms reporting	Acres	Percent of all land in farms		Total	Cultivated summer fallow ¹	Idle cropland ²			Other ³	Total	Improved pasture
1 United States	1,158,191,511	4,104,241	332,870,479	28.7	66,069,838	60,708,644	28,631,403	13,458,639	18,618,602	121,151,635	75,820,772	459,878,925	17,335,277
2 Under 10 acres.....	2,259,817	263,218	937,428	41.5	193,978	123,180	3,655	82,792	36,733	57,891	68,984	225,296	35,979
3 10 to 29.....	12,704,162	563,635	6,431,197	50.6	1,141,978	835,936	20,026	586,660	229,250	757,163	986,971	1,271,779	175,098
4 30 to 49.....	19,164,937	416,883	7,842,887	40.9	2,017,785	1,376,158	31,174	993,811	351,173	1,943,807	2,310,719	2,270,962	286,706
5 50 to 69.....	20,116,328	302,142	7,541,571	37.5	2,225,146	1,392,557	30,264	1,000,145	362,148	2,392,451	2,948,864	2,556,450	316,432
6 70 to 99.....	42,608,213	467,454	16,879,422	39.6	4,740,985	2,483,016	88,727	1,645,548	748,741	5,005,794	5,450,314	5,478,806	645,630
7 100 to 139.....	57,176,877	456,579	23,352,598	40.8	6,270,381	2,795,901	112,305	1,777,904	905,692	6,859,548	7,271,202	7,471,049	877,688
8 140 to 179.....	72,943,495	437,414	34,654,593	47.5	6,917,370	3,087,810	409,197	1,401,001	1,277,612	7,642,510	6,859,649	9,706,735	991,531
9 180 to 219.....	50,784,272	244,796	23,007,459	45.3	4,917,545	1,841,623	175,052	986,584	779,987	5,956,161	5,489,933	6,902,425	760,494
10 220 to 259.....	49,079,180	198,664	24,083,767	49.1	4,308,555	1,876,199	306,219	781,674	828,306	5,156,398	4,423,491	6,829,314	704,063
11 260 to 499.....	168,367,649	460,766	77,975,372	46.3	13,039,197	9,013,019	3,304,604	2,091,193	3,617,222	17,381,173	14,471,886	28,649,154	2,488,563
12 500 to 999.....	131,504,827	179,884	51,444,788	39.1	8,085,786	11,588,844	1,057,534	6,966,287	1,057,534	3,565,023	12,671,318	9,940,947	32,811,582
13 1,000 or more acres	531,481,754	112,806	98,719,397	11.0	12,209,132	24,194,401	17,183,893	1,093,793	5,916,715	55,517,421	15,597,812	355,615,373	7,738,099
14 The North.....	434,476,967	1,832,773	207,611,565	47.8	26,720,680	25,147,990	11,763,442	5,778,328	7,606,211	27,235,168	21,060,266	103,995,317	3,150,754
15 Under 10 acres.....	571,725	49,933	144,898	25.3	48,144	40,351	205	33,918	6,228	11,807	15,869	65,771	3,837
16 10 to 29.....	2,683,575	100,640	916,016	34.1	293,267	260,898	1,259	214,354	45,285	162,134	196,706	392,627	22,021
17 30 to 49.....	5,333,864	110,495	2,070,574	38.8	579,043	443,599	2,459	350,936	90,204	476,557	747,796	740,800	39,084
18 50 to 69.....	6,221,292	94,027	2,622,931	42.2	632,833	460,041	2,648	359,261	98,132	530,265	568,147	857,507	50,105
19 70 to 99.....	19,518,156	222,431	9,485,468	48.6	1,995,012	996,392	19,604	702,930	274,398	1,398,088	1,398,187	2,409,146	153,918
20 100 to 139.....	29,677,775	244,895	15,022,944	50.6	2,923,964	1,173,716	19,203	793,594	360,819	2,789,182	2,185,100	3,623,512	252,097
21 140 to 179.....	45,784,595	284,301	26,111,690	57.0	3,881,480	1,464,252	197,229	691,106	575,917	3,586,469	2,460,373	5,453,203	370,942
22 180 to 219.....	31,628,286	157,984	17,378,379	54.9	2,703,186	906,447	58,480	484,375	363,592	2,897,182	2,049,213	3,838,744	271,721
23 220 to 259.....	32,871,814	137,319	19,104,364	58.1	2,545,469	985,545	156,605	394,837	434,012	2,603,556	1,780,545	3,032,213	276,332
24 260 to 499.....	103,637,007	295,679	57,442,263	55.4	6,702,115	4,921,545	2,013,007	1,101,663	1,836,875	7,644,394	5,600,336	15,592,254	843,583
25 500 to 999.....	65,430,846	95,391	32,288,478	49.3	2,795,853	6,091,646	3,967,838	6,377,736	1,686,072	3,006,476	2,785,232	15,410,569	436,070
26 1,000 or more acres	91,097,992	39,678	25,023,530	27.5	1,620,314	7,373,109	5,324,807	213,618	1,834,684	1,744,049	1,572,762	51,578,971	431,044
27 The South.....	386,289,000	1,936,543	86,589,832	22.4	30,974,381	16,040,706	2,068,347	7,680,311	6,292,408	61,490,603	52,395,107	129,049,741	10,776,480
28 Under 10 acres.....	1,345,671	169,742	664,512	49.4	102,880	64,294	651	48,874	14,769	39,601	47,598	120,977	16,807
29 10 to 29.....	8,805,858	407,973	4,945,940	56.2	683,991	495,390	4,177	372,306	118,907	543,091	742,377	748,230	103,623
30 30 to 49.....	12,322,749	273,498	5,051,680	41.0	1,235,894	846,277	8,426	642,875	194,976	1,373,715	1,784,558	1,363,402	187,211
31 50 to 69.....	12,728,534	190,631	4,343,932	34.1	1,445,384	869,495	11,007	640,884	217,604	1,584,979	2,317,634	1,565,678	223,070
32 70 to 99.....	20,520,877	262,737	6,101,573	29.7	2,458,367	1,338,603	27,716	942,618	368,689	3,043,407	3,926,963	2,776,556	401,602
33 100 to 139.....	24,925,548	191,722	7,113,074	28.5	3,073,386	1,473,365	42,826	984,310	446,229	3,869,783	4,941,062	3,495,926	537,380
34 140 to 179.....	23,301,151	131,589	6,880,580	29.5	2,685,477	1,307,774	88,246	709,895	509,633	3,702,206	4,201,117	3,703,408	500,628
35 180 to 219.....	16,949,545	76,761	4,701,028	27.7	2,011,894	879,236	50,538	502,209	326,489	2,835,313	3,317,704	2,666,510	416,972
36 220 to 259.....	13,943,911	52,679	4,050,904	29.1	1,565,406	707,884	61,445	346,837	299,602	2,327,236	2,523,761	2,399,690	354,685
37 260 to 499.....	52,660,967	135,223	16,223,174	30.8	5,436,109	2,597,915	383,929	989,530	1,224,456	8,570,387	8,383,408	10,045,630	1,358,670
38 500 to 999.....	45,110,938	58,483	12,976,047	28.8	4,172,052	2,145,127	480,278	619,798	1,045,051	7,897,449	6,616,115	10,282,655	1,533,818
39 1,000 or more acres	153,673,251	31,503	13,537,388	8.8	6,103,547	3,315,346	909,108	880,175	1,526,063	25,703,436	12,592,810	89,921,079	5,142,374
40 The West.....	337,425,544	334,925	38,669,082	11.5	8,374,777	19,519,948	14,799,612	(NA)	4,720,336	32,425,864	3,365,399	226,833,867	3,408,043
41 Under 10 acres.....	342,421	43,543	128,018	37.4	42,954	18,535	2,799	(NA)	15,736	6,483	5,517	38,548	15,335
42 10 to 29.....	1,214,729	55,022	569,241	46.9	164,720	79,648	14,590	(NA)	65,058	51,929	47,888	130,922	49,814
43 30 to 49.....	1,508,324	32,890	720,633	47.8	202,848	86,282	20,889	(NA)	65,993	93,535	78,365	166,760	60,411
44 50 to 69.....	1,166,502	17,484	574,678	49.3	146,929	63,021	16,609	(NA)	46,412	77,207	63,083	133,265	43,257
45 70 to 99.....	2,569,180	28,286	1,292,381	50.3	289,606	147,481	41,407	(NA)	106,074	179,299	125,164	293,104	90,110
46 100 to 139.....	2,573,554	19,962	1,216,580	47.3	273,031	148,820	50,176	(NA)	98,644	120,583	145,040	351,611	88,211
47 140 to 179.....	3,857,749	21,524	1,662,323	43.1	350,413	315,784	123,722	(NA)	192,062	253,835	198,159	640,124	119,961
48 180 to 219.....	2,206,401	10,051	928,052	42.1	202,465	155,940	66,034	(NA)	89,906	223,666	123,016	397,171	71,801
49 220 to 259.....	2,263,455	8,666	928,499	41.0	197,680	182,861	88,169	(NA)	94,692	225,606	119,185	437,411	73,046
50 260 to 499.....	12,069,675	29,864	4,309,935	35.7	900,973	1,463,559	907,668	(NA)	555,891	1,166,392	488,142	3,011,270	286,310
51 500 to 999.....	20,943,043	26,008	6,180,263	29.5	1,117,881	3,352,071	2,518,171	(NA)	833,900	1,767,393	539,600	7,118,358	545,106
52 1,000 or more acres	286,710,511	41,625	20,158,479	7.0	4,485,277	13,505,946	10,949,978	(NA)	2,555,968	28,069,936	1,432,240	214,115,323	2,164,681
GEOGRAPHIC DIVISIONS													
53 New England.....	11,120,920	67,323	2,493,484	22.4	810,783	489,840	(¹)	345,042	144,798	1,524,181	4,096,525	1,242,832	97,773
54 Under 10 acres.....	46,074	4,836	12,890	28.0	4,562	5,172	(¹)	4,517	655	889	3,604	2,849	224
55 10 to 29.....	198,222	7,679	55,124	27.8	21,468	24,418	(¹)	20,769	3,649	10,110	44,381	14,939	792
56 30 to 49.....	277,829	5,805	71,781	25.8	27,787	26,599	(¹)	21,926	4,673	21,991	83,112	21,679	1,279
57 50 to 69.....	394,893	5,771	98,291	24.9	37,418	33,470	(¹)	26,584	6,886	36,418	131,441	31,552	1,661
58 70 to 99.....	681,001	7,354	174,586	25.6	63,551	44,721	(¹)	35,045	9,676	77,505	277,544	57,937	3,638
59 100 to 139.....	1,114,200	8,926	287,785	25.8	98,725	65,293	(¹)	47,506	17,787	140,141	363,244	107,261	8,340
60 140 to 179.....	1,156,350	6,964	286,656	24.8	92,804	54,798	(¹)	38,023	16,725	160,844	388,927	128,351	9,429
61 180 to 219.....	1,039,331	5,043	256,5										

Table 15.—ALL LAND IN FARMS CLASSIFIED ACCORDING TO USE AND A DISTRIBUTION OF FARMS BY

Region, division, State, and size group	All land in farms (acres)	Cropland harvested			Cropland used only for pasture (acres)	Cropland not harvested and not pastured (acres)				Woodland pastured (acres)	Woodland not pastured (acres)	Other pasture (not cropland and not woodland) (acres)	
		Farms reporting	Acres	Percent of all land in farms		Total	Cultivated summer fallow ¹	Idle cropland ²	Other ³			Total	Improved pasture
GEOGRAPHIC DIVISIONS—Con.													
1 West North Central.....	284,860,966	822,004	133,618,140	46.9	13,035,118	18,999,046	11,763,444	1,312,701	5,922,901	13,088,665	4,745,239	88,048,938	1,753,533
2 Under 10 acres.....	156,018	9,725	30,306	19.4	14,087	3,772	205	1,806	1,761	4,067	1,701	29,326	1,619
3 10 to 29.....	674,646	21,498	214,642	31.8	78,982	25,237	1,259	12,888	11,090	54,395	19,616	163,321	8,155
4 30 to 49.....	1,496,027	27,004	500,941	33.5	182,274	56,770	2,459	30,425	23,886	200,160	68,322	334,549	14,348
5 50 to 69.....	1,415,391	18,931	321,696	36.9	158,698	49,494	2,648	23,116	23,730	180,250	59,704	322,501	14,490
6 70 to 99.....	6,215,162	68,801	2,975,452	47.9	615,502	194,562	19,604	79,134	95,824	684,871	219,070	1,052,720	51,884
7 100 to 139.....	9,779,238	78,803	5,103,961	52.2	929,273	249,478	19,303	100,700	129,475	1,025,543	328,269	1,464,329	74,579
8 140 to 179.....	23,710,127	146,369	14,527,497	61.3	1,788,030	695,951	197,229	148,179	350,543	1,517,273	494,437	3,135,162	177,417
9 180 to 219.....	14,362,855	71,430	8,412,008	58.6	1,126,527	348,626	58,480	102,061	188,065	1,199,290	388,071	1,981,896	114,992
10 220 to 259.....	18,244,088	76,085	11,266,759	61.8	1,255,772	561,369	156,605	109,388	295,376	1,174,132	402,591	2,537,091	141,983
11 260 to 499.....	67,251,252	188,054	38,910,722	57.9	3,644,748	3,876,879	2,013,007	396,713	1,467,159	3,858,641	1,451,843	11,691,314	476,955
12 500 to 999.....	54,384,389	78,052	27,437,852	50.5	1,895,203	5,228,644	3,967,838	200,356	1,560,700	1,821,823	818,224	14,207,618	305,814
13 1,000 or more acres.....	87,171,773	37,252	23,716,304	27.2	1,346,022	7,208,264	5,324,807	107,915	1,775,922	1,368,220	493,391	51,129,111	371,297
14 South Atlantic.....	98,258,904	752,352	23,165,269	23.6	5,731,619	4,556,022	(¹)	3,642,314	913,708	17,751,132	29,484,909	13,986,838	3,499,008
15 Under 10 acres.....	540,619	74,128	267,777	49.5	26,458	31,383	(¹)	26,837	4,546	14,432	31,118	46,857	8,835
16 10 to 29.....	3,726,939	176,450	2,090,560	56.1	165,302	238,229	(¹)	199,201	39,028	191,359	481,482	283,545	53,431
17 30 to 49.....	5,031,189	119,052	2,256,140	44.8	251,942	357,926	(¹)	297,435	60,491	297,435	1,059,202	454,306	88,512
18 50 to 69.....	5,394,165	85,143	1,946,976	36.1	296,224	383,065	(¹)	314,617	68,448	524,266	1,464,892	549,986	111,855
19 70 to 99.....	7,348,587	81,645	2,222,630	30.2	431,734	506,898	(¹)	414,051	92,847	815,828	2,269,851	819,735	173,860
20 100 to 139.....	9,044,062	72,921	2,530,931	28.0	564,171	555,851	(¹)	449,901	105,950	1,102,620	2,925,038	1,058,234	243,872
21 140 to 179.....	7,010,643	41,436	1,841,332	26.3	462,167	393,140	(¹)	315,688	77,452	892,736	2,356,692	846,957	207,832
22 180 to 219.....	5,622,657	26,515	1,409,149	25.1	380,251	599,322	(¹)	240,107	59,275	751,741	1,911,170	708,931	185,119
23 220 to 259.....	4,244,340	16,691	1,064,224	25.1	294,655	204,690	(¹)	159,269	45,421	585,915	1,452,551	531,156	149,280
24 260 to 499.....	13,744,930	37,010	3,186,040	23.2	1,004,310	594,445	(¹)	461,474	132,971	2,032,574	4,789,848	1,781,517	559,588
25 500 to 999.....	10,640,490	14,369	2,115,955	19.9	789,714	396,333	(¹)	299,987	96,346	1,853,569	3,844,654	1,370,800	497,300
26 1,000 or more acres.....	25,910,283	6,992	2,233,555	8.6	1,064,691	594,680	(¹)	463,747	130,933	8,587,093	6,898,411	5,534,814	1,219,544
27 East South Central.....	77,201,608	695,752	19,744,241	25.6	11,141,529	3,858,085	(¹)	3,057,028	801,057	13,911,479	16,084,502	9,311,810	2,039,439
28 Under 10 acres.....	496,528	71,027	289,006	58.2	42,599	20,654	(¹)	17,367	3,287	11,635	11,078	30,707	4,017
29 10 to 29.....	3,259,267	161,056	1,968,288	60.4	303,379	166,244	(¹)	136,122	30,122	194,584	194,954	216,099	27,146
30 30 to 49.....	4,489,045	104,017	1,808,360	40.3	577,263	314,262	(¹)	264,534	49,728	556,558	545,900	437,692	54,832
31 50 to 69.....	4,727,372	73,169	1,539,619	32.6	760,644	328,970	(¹)	270,095	58,875	655,764	690,928	503,506	65,308
32 70 to 99.....	7,832,215	86,559	2,220,685	28.4	1,246,670	519,079	(¹)	424,048	95,031	1,278,702	1,313,373	877,522	126,782
33 100 to 139.....	9,005,979	72,015	2,340,419	26.0	1,554,342	545,181	(¹)	441,034	104,147	1,522,543	1,609,458	1,020,299	155,858
34 140 to 179.....	7,134,866	42,144	1,688,992	23.7	1,176,544	393,076	(¹)	313,308	79,768	1,307,798	1,425,897	836,708	138,628
35 180 to 219.....	5,257,715	24,765	1,215,369	23.1	886,976	269,167	(¹)	211,053	58,114	953,296	1,108,353	616,582	108,309
36 220 to 259.....	3,781,696	14,751	864,704	22.9	613,630	186,697	(¹)	144,048	42,649	710,331	813,599	452,470	86,844
37 260 to 499.....	11,512,581	30,903	2,469,976	21.5	1,793,981	501,689	(¹)	382,145	119,544	2,236,037	2,691,242	1,425,680	333,049
38 500 to 999.....	7,673,500	10,326	1,574,260	20.5	1,029,845	270,495	(¹)	197,037	73,458	1,589,415	1,933,235	1,050,392	338,015
39 1,000 or more acres.....	12,030,844	5,020	1,764,563	14.7	1,155,746	342,571	(¹)	256,237	86,334	2,894,816	3,746,485	1,844,153	600,651
40 West South Central.....	210,828,488	488,439	43,680,322	20.7	14,101,233	7,626,599	2,068,347	980,969	4,677,283	29,827,992	5,825,696	105,751,093	5,238,033
41 Under 10 acres.....	308,524	24,587	107,729	34.9	33,823	12,257	651	4,670	6,936	13,534	5,402	43,413	3,955
42 10 to 29.....	1,819,652	70,467	887,092	48.8	215,310	90,917	4,177	36,983	49,757	157,148	65,941	248,586	22,686
43 30 to 49.....	2,802,515	50,429	987,180	35.2	406,689	174,089	8,426	80,906	84,757	130,158	179,546	471,404	43,867
44 50 to 69.....	2,606,997	32,319	857,337	32.9	388,516	157,460	11,007	56,172	90,281	404,949	161,814	512,186	45,907
45 70 to 99.....	5,340,075	48,533	1,658,258	31.1	779,963	312,626	27,716	104,519	180,391	877,373	1,079,299	1,009,960	100,960
46 100 to 139.....	6,875,507	46,786	2,241,724	32.6	954,873	372,333	42,826	93,375	236,132	1,244,620	406,566	1,417,393	137,650
47 140 to 179.....	9,155,642	48,009	3,350,256	36.6	1,046,856	521,558	88,246	80,899	352,413	1,501,672	218,528	2,019,743	154,168
48 180 to 219.....	6,069,173	25,481	2,076,510	34.2	744,667	310,687	50,538	51,049	298,100	1,130,276	498,181	1,340,997	123,544
49 220 to 259.....	5,917,875	21,237	2,121,976	35.9	657,121	316,497	61,445	43,520	211,532	1,030,990	257,611	1,376,064	118,561
50 260 to 499.....	27,403,456	67,310	10,567,158	38.6	2,637,818	1,501,781	383,929	145,911	4,301,776	902,318	6,838,433	466,053	333,049
51 500 to 999.....	26,796,948	33,790	9,285,832	34.7	2,352,493	1,478,299	480,278	122,774	875,247	4,454,465	838,226	7,861,463	698,503
52 1,000 or more acres.....	115,732,124	19,491	9,539,270	8.2	3,883,104	2,378,095	909,108	160,191	1,308,796	14,221,527	1,947,914	82,542,112	3,322,179
53 Mountain.....	260,941,995	150,057	22,734,533	8.7	3,929,019	13,727,385	10,199,338	(NA)	3,528,047	20,548,637	1,040,100	193,629,256	2,202,277
54 Under 10 acres.....	86,903	10,857	31,972	36.8	11,074	5,368	799	(NA)	4,569	497	297	10,986	5,424
55 10 to 29.....	266,602	12,275	124,539	46.7	35,395	21,172	3,593	(NA)	17,579	5,188	1,873	39,538	14,583
56 30 to 49.....	436,621	9,895	221,172	50.7	52,241	29,365	7,525	(NA)	21,840	14,163	5,588	63,718	19,830
57 50 to 69.....	383,916	5,968	201,926	52.6	42,316	23,589	6,703	(NA)	16,886	12,605	4,529	59,781	16,934
58 70 to 99.....	1,165,333	13,419	651,539	55.9	110,300	74,969	23,825	(NA)	51,144	42,682	14,019	152,177	44,154
59 100 to 139.....	1,173,849	9,405	602,296	51.3	102,177	80,721	30,305	(NA)	50,416	55,853	17,165	198,052	47,279
60 140 to 179.....	2,209,031	12,583	1,006,888	45.6	169,467	221,568	92,741	(NA)	128,827	132,691	39,649	435,955	74,981
61 180 to 219.....	1,092,062	5,145	472,689	43.3	81,830	97,811	45,392	(NA)	52,419	71,532	21,202	248,746	41,919
62 220 to 259.....	1,229,693	4,824	509,407	41.4	89,292	124,477	62,621	(NA)	61,8				

SIZE OF FARM

ACRES OF CROPLAND HARVESTED, BY SIZE OF FARM; BY DIVISIONS AND STATES: 1954—Continued

Other land (house lots, roads, wasteland, etc.) (acres)	Cropland, total (acres)	Land pastured, total (acres)	Woodland, total (acres)	Farms by acres of cropland harvested														1
				Number								Percent distribution						
				1 to 9 acres	10 to 19 acres	20 to 29 acres	30 to 49 acres	50 to 99 acres	100 to 199 acres	200 or more acres	1 to 9 acres	10 to 19 acres	20 to 29 acres	30 to 49 acres	50 to 99 acres	100 to 199 acres	200 or more acres	
13,325,820	165,652,304	114,172,721	17,833,904	40,170	37,460	33,524	63,052	164,025	267,774	215,999	100.0	100.0	100.0	100.0	100.0	100.0	100.0	1
72,759	48,165	47,480	5,768	9,725	24.2	2
118,453	318,861	296,698	74,011	11,261	7,928	2,309	28.0	21.2	6.9	3
153,011	739,985	716,983	268,482	6,893	8,077	6,306	5,728	17.2	21.6	18.8	9.1	4
123,048	729,888	661,449	239,954	2,695	4,135	3,878	5,816	2,407	6.7	11.0	11.6	9.2	1.5	5
472,985	3,785,516	2,353,093	903,941	4,296	7,248	8,311	19,141	29,805	10.7	19.3	24.8	30.4	18.2	6
678,385	6,282,712	3,419,145	1,353,812	2,376	4,211	5,294	12,605	44,685	9,632	...	5.9	11.2	15.8	20.0	27.2	3.6	...	7
1,551,777	17,011,478	6,440,465	2,011,710	1,398	2,731	3,442	9,119	44,264	85,415	...	3.5	7.3	10.3	14.5	27.0	31.9	...	8
906,437	9,887,161	4,307,713	1,587,361	562	1,099	1,411	3,748	15,602	48,577	431	1.4	2.9	4.2	5.9	9.5	18.1	0.2	9
1,106,087	13,083,900	4,966,595	1,576,723	313	701	861	2,381	9,804	49,857	12,168	0.8	1.9	2.6	3.8	6.0	18.6	5.6	10
3,757,392	46,432,349	19,194,703	5,310,484	504	1,045	1,371	3,583	14,263	62,940	104,348	1.3	2.8	4.1	5.7	8.7	23.5	48.3	11
2,475,405	35,061,319	17,924,644	2,640,047	112	204	241	692	2,364	8,996	65,443	0.3	0.5	0.7	1.1	1.4	3.4	30.3	12
1,910,081	32,270,970	53,843,353	1,861,611	35	81	100	239	831	2,357	33,609	0.1	0.2	0.3	0.4	0.5	0.9	15.6	13
3,583,115	33,452,910	37,469,589	47,236,041	237,195	177,187	117,495	108,649	74,034	26,939	10,853	100.0	100.0	100.0	100.0	100.0	100.0	100.0	14
122,594	325,618	87,747	45,550	74,128	31.3	15
276,462	2,494,091	640,206	672,841	70,814	74,733	30,903	29.9	42.2	26.3	16
252,674	2,866,008	1,105,247	1,458,201	34,538	30,730	23,724	30,060	14.6	17.3	20.2	27.7	17
228,756	2,626,265	1,370,476	1,989,158	20,626	22,494	16,537	16,538	8,848	8.7	12.7	14.2	15.2	12.0	18
281,911	3,161,262	2,067,297	3,085,679	15,979	19,666	16,128	17,833	12,043	6.7	11.1	13.7	16.4	16.3	19
307,217	3,650,953	2,725,025	4,027,658	10,157	14,392	13,455	17,448	15,115	2,354	...	4.3	8.1	11.5	16.1	20.4	8.7	...	20
217,619	2,696,639	2,201,860	3,249,428	4,416	6,345	6,636	9,555	10,905	3,580	...	1.9	3.6	5.6	8.8	14.7	13.3	...	21
162,033	2,088,782	1,840,923	2,662,911	2,333	3,271	3,649	5,854	7,676	3,613	119	1.0	1.8	3.1	5.4	10.4	13.4	1.1	22
111,149	1,563,569	1,411,726	2,038,466	1,171	1,732	1,979	3,384	4,910	3,162	353	0.5	1.0	1.7	3.1	6.6	11.7	3.3	23
356,196	4,784,795	4,818,401	6,822,422	2,113	2,840	3,389	6,073	10,420	8,997	3,178	0.9	1.6	2.9	5.6	14.1	33.4	29.3	24
269,465	3,302,002	4,014,083	5,698,223	663	719	734	1,501	3,152	3,877	3,817	0.3	0.4	0.6	1.4	4.3	14.0	35.2	25
997,039	3,892,926	15,186,598	15,485,504	261	265	261	403	966	1,450	3,386	0.1	0.1	0.2	0.4	1.3	5.4	31.2	26
3,149,962	34,743,855	34,364,818	29,995,981	216,164	182,864	110,600	96,974	62,198	18,939	8,013	100.0	100.0	100.0	100.0	100.0	100.0	100.0	27
90,849	352,259	84,941	22,713	71,027	32.9	28
215,719	2,437,911	714,062	389,538	54,390	79,499	27,167	25.2	43.5	24.6	29
249,010	2,699,885	1,971,513	1,102,458	32,900	29,792	20,322	21,003	15.2	16.3	18.4	21.7	30
247,941	2,629,233	1,919,914	1,346,692	19,383	20,554	14,526	13,268	5,438	9.0	11.2	13.1	13.7	8.7	31
376,184	3,986,434	3,402,894	2,592,075	16,845	21,998	18,416	18,957	10,343	7.8	12.0	16.7	19.5	16.6	32
413,737	4,439,942	4,097,184	3,132,001	10,578	14,969	13,825	17,659	13,414	1,570	...	4.9	8.2	12.5	18.2	21.6	8.3	...	33
305,941	3,258,522	3,320,960	2,733,695	4,782	7,275	7,057	10,383	10,297	2,350	...	2.2	4.0	6.4	10.7	16.6	12.4	...	34
207,972	2,371,512	2,436,854	2,061,649	2,438	3,436	3,502	5,651	6,967	2,698	74	2.1	1.9	3.2	5.8	11.2	14.2	0.9	35
140,265	1,665,031	1,776,431	1,523,930	1,154	1,754	1,860	3,096	4,301	2,350	236	0.5	1.0	1.7	3.2	6.9	12.4	2.9	36
393,976	4,765,646	5,455,698	4,927,279	2,016	2,817	3,136	5,436	8,621	6,490	2,387	0.9	1.5	2.8	5.6	13.9	34.3	29.8	37
225,858	2,874,600	3,669,652	3,522,650	523	609	598	1,182	2,122	2,470	2,822	0.2	0.3	0.5	1.2	3.4	13.0	35.2	38
282,510	3,262,880	5,894,715	6,641,301	128	161	191	339	696	1,011	2,494	0.1	0.1	0.2	0.3	1.1	5.3	31.1	39
4,015,553	65,408,154	149,680,318	35,653,688	90,797	83,694	54,789	62,964	77,014	61,611	57,570	100.0	100.0	100.0	100.0	100.0	100.0	100.0	40
92,366	153,809	90,770	18,936	24,587	27.1	41
154,658	1,193,319	621,044	223,089	22,029	35,185	13,253	24.3	42.0	24.2	42
165,539	1,567,958	1,296,251	597,614	14,041	11,979	10,263	14,146	15.5	14.3	18.7	22.5	43
124,735	1,403,313	1,305,651	566,763	7,058	6,914	5,018	8,184	5,145	7.8	8.3	9.2	13.0	6.7	44
217,313	2,750,847	2,808,139	1,292,616	8,700	9,237	6,978	9,716	13,902	9.6	11.0	12.7	15.4	18.1	45
237,998	3,568,930	3,616,886	1,651,186	5,589	7,031	5,858	8,400	14,720	5,188	...	6.2	8.4	10.7	13.3	19.1	8.4	...	46
297,029	4,918,670	4,568,271	1,920,200	3,452	4,803	4,419	7,080	14,098	14,157	...	3.8	5.7	8.1	11.2	18.3	23.0	...	47
167,855	3,131,864	3,215,940	1,428,457	1,582	2,378	3,616	6,409	8,604	599	...	1.7	2.8	4.2	5.7	8.3	14.0	1.0	48
157,616	3,095,594	3,064,175	1,288,601	981	1,578	1,643	2,972	4,804	7,040	2,619	1.1	1.9	3.0	4.1	6.2	11.4	...	49
654,172	14,706,757	13,778,027	5,204,094	1,889	3,113	3,333	6,026	11,436	17,955	23,558	2.1	3.7	6.1	9.6	14.8	29.1	40.9	50
526,170	13,116,624	14,668,421	5,292,691	585	1,025	1,160	2,187	4,231	5,730	18,872	0.6	1.2	2.1	3.5	5.5	9.3	32.8	51
1,220,102	15,800,469	100,646,743	16,169,441	304	451	571	1,037	2,269	2,937	11,922	0.3	0.5	1.0	1.6	2.9	4.8	20.7	52
5,333,065	40,390,937	218,106,912	21,588,737	21,747	12,100	9,899	16,716	30,606	26,552	32,437	100.0	100.0	100.0	100.0	100.0	100.0	100.0	53
26,709	48,414	22,557	794	10,857	49.9	54
38,897	181,106	80,121	7,061	6,267	4,996	1,012	28.8	41.3	10.2	55
50,374	302,778	130,122	19,751	1,397	2,363	3,229	2,906	6.4	19.5	32.6	17.4	56
39,170	267,831	114,702	17,134	541	733	986	2,539	1,169	2.5	6.1	10.0	15.2	3.8	57
119,647	836,808	305,159	56,701	932	1,209	3,372	7,268	2.9	7.7	12.2	20.2	23.7	58
117,585	785,194																	

Table 15.—ALL LAND IN FARMS CLASSIFIED ACCORDING TO USE AND A DISTRIBUTION OF FARMS BY

Region, division, State, and size group	All land in farms (acres)	Cropland harvested			Cropland used only for pasture (acres)	Cropland not harvested and not pastured (acres)				Woodland pastured (acres)	Woodland not pastured (acres)	Other pasture (not cropland and not woodland) (acres)	
		Farms reporting	Acres	Per cent of all land in farms		Total	Cultivated summer fallow ¹	Idle cropland ²	Other ³			Total	Improved pasture
THE NORTH—NEW ENGLAND													
1 Maine.....	3,614,242	20,260	795,710	22.0	235,948	240,692	(1)	157,724	82,968	280,425	1,712,071	203,424	13,581
2 Under 10 acres.....	6,377	662	1,919	30.1	827	870	(1)	733	137	118	364	336	18
3 10 to 29.....	36,405	1,433	11,212	30.8	4,024	5,845	(1)	4,989	856	1,862	7,751	2,110	60
4 30 to 49.....	70,113	1,481	17,519	25.0	5,629	9,259	(1)	7,556	1,703	5,493	22,904	4,188	141
5 50 to 69.....	137,554	2,015	33,526	24.4	11,479	15,137	(1)	11,603	3,534	10,939	49,539	8,537	331
6 70 to 99.....	246,684	2,673	62,753	25.4	19,513	22,915	(1)	17,345	5,570	20,986	93,542	14,787	526
7 100 to 139.....	411,680	3,321	106,517	25.9	30,769	36,546	(1)	25,983	10,563	34,177	159,274	24,599	1,472
8 140 to 179.....	402,331	2,424	98,256	24.4	29,600	27,698	(1)	17,263	10,435	33,927	173,038	22,884	1,519
9 180 to 219.....	357,058	1,717	84,072	23.5	25,409	23,122	(1)	14,470	8,652	32,511	156,716	21,211	1,324
10 220 to 259.....	272,952	1,125	65,132	23.9	19,080	15,226	(1)	8,857	6,369	22,100	127,338	13,839	1,179
11 260 to 499.....	870,924	2,487	190,860	21.9	50,167	43,460	(1)	25,320	18,140	68,000	441,092	46,905	4,382
12 500 to 999.....	481,731	732	83,877	17.4	27,264	23,565	(1)	13,407	10,158	30,815	279,650	22,620	2,112
13 1,000 or more acres.....	320,433	190	40,067	12.5	12,187	17,049	(1)	10,198	6,851	19,497	200,863	21,408	517
14 New Hampshire.....	1,457,293	8,257	246,583	16.9	87,719	47,380	(1)	36,960	10,420	228,217	680,567	116,992	7,225
15 Under 10 acres.....	5,307	485	1,371	25.8	514	651	(1)	576	75	111	486	291	18
16 10 to 29.....	23,096	855	5,609	24.3	2,238	2,711	(1)	2,450	261	1,351	6,697	1,625	73
17 30 to 49.....	36,812	792	8,638	23.5	3,014	2,538	(1)	2,221	317	3,438	13,785	2,625	101
18 50 to 69.....	53,262	740	10,498	19.7	4,160	3,745	(1)	2,996	749	5,690	22,629	3,717	140
19 70 to 99.....	91,878	950	19,021	20.7	7,327	4,275	(1)	3,563	712	13,074	37,809	6,594	428
20 100 to 139.....	141,159	1,103	28,983	20.5	10,634	6,806	(1)	5,492	1,314	20,001	60,179	9,262	459
21 140 to 179.....	144,028	836	26,272	18.2	9,375	6,486	(1)	5,138	1,348	21,147	65,380	10,722	684
22 180 to 219.....	124,981	594	24,114	19.3	8,570	3,853	(1)	2,957	896	19,414	54,357	11,080	570
23 220 to 259.....	111,149	449	21,007	18.9	6,012	2,791	(1)	1,883	908	21,514	47,716	8,645	682
24 260 to 499.....	377,768	1,059	61,413	16.3	19,934	7,292	(1)	5,302	1,990	72,247	175,640	32,076	2,730
25 500 to 999.....	237,394	361	29,492	12.4	11,942	4,667	(1)	3,155	1,512	37,008	132,239	15,990	899
26 1,000 or more acres.....	110,459	73	10,165	9.2	3,999	1,565	(1)	1,227	338	13,222	64,019	14,365	441
27 Vermont.....	3,317,737	14,643	799,145	24.1	196,265	66,856	(1)	45,386	21,470	702,724	804,508	668,813	46,345
28 Under 10 acres.....	5,061	613	1,685	33.3	481	319	(1)	273	46	108	134	732	32
29 10 to 29.....	19,325	859	6,784	35.1	1,926	1,300	(1)	1,067	233	1,384	2,440	3,649	97
30 30 to 49.....	25,046	577	7,884	31.5	2,181	1,120	(1)	913	207	3,182	4,635	4,632	182
31 50 to 69.....	41,026	649	12,495	30.5	2,929	1,280	(1)	1,118	162	6,310	8,753	7,582	373
32 70 to 99.....	90,574	1,017	25,750	28.4	6,332	2,522	(1)	2,056	466	16,418	18,954	17,788	1,009
33 100 to 139.....	214,321	1,770	63,467	29.6	14,831	5,084	(1)	3,215	1,869	43,472	38,762	42,897	2,766
34 140 to 179.....	309,452	1,902	86,297	27.9	18,840	7,049	(1)	5,101	1,948	65,537	59,340	65,333	4,045
35 180 to 219.....	321,667	1,586	88,456	27.5	21,309	6,653	(1)	4,100	2,553	68,267	61,184	68,815	5,257
36 220 to 259.....	279,315	1,162	73,898	26.5	16,566	4,055	(1)	2,294	1,761	67,584	52,037	59,006	3,921
37 260 to 499.....	1,168,208	3,382	279,414	23.9	66,871	19,575	(1)	12,495	7,080	269,396	264,056	244,774	18,234
38 500 to 999.....	620,675	967	121,044	19.5	34,243	13,142	(1)	9,376	3,766	121,277	202,276	115,104	7,985
39 1,000 or more acres.....	223,067	159	31,971	14.3	9,756	4,757	(1)	3,378	1,379	39,789	38,481	2,444	
40 Massachusetts.....	1,439,080	13,005	331,180	23.0	142,930	76,503	(1)	59,347	17,156	166,641	503,965	113,329	10,102
41 Under 10 acres.....	16,553	1,836	4,737	28.6	1,483	1,870	(1)	1,680	190	296	1,490	655	39
42 10 to 29.....	65,807	2,534	17,807	27.1	7,326	8,495	(1)	7,124	1,371	2,520	15,642	3,402	290
43 30 to 49.....	78,474	1,637	20,477	26.1	8,826	7,398	(1)	6,083	1,315	4,955	23,546	4,556	376
44 50 to 69.....	83,320	1,208	21,339	25.6	9,149	7,342	(1)	5,893	1,449	6,336	27,867	5,047	407
45 70 to 99.....	130,751	1,421	34,263	26.2	13,919	8,134	(1)	6,699	1,435	13,170	44,028	8,044	606
46 100 to 139.....	174,469	1,379	44,324	25.4	20,456	8,430	(1)	6,170	2,260	20,569	57,198	13,181	1,160
47 140 to 179.....	151,038	905	38,652	25.6	16,155	7,646	(1)	5,980	1,666	19,977	49,280	12,288	1,179
48 180 to 219.....	124,228	600	30,019	24.2	10,836	4,714	(1)	3,540	1,174	17,295	43,206	12,800	934
49 220 to 259.....	91,109	364	20,614	22.6	8,173	3,748	(1)	2,836	912	12,237	33,351	7,789	607
50 260 to 499.....	303,780	863	63,478	20.9	29,393	9,367	(1)	6,760	2,607	45,879	110,183	30,671	3,191
51 500 to 999.....	130,714	205	23,076	17.7	11,412	4,843	(1)	3,867	976	18,002	55,737	8,149	950
52 1,000 or more acres.....	88,837	53	12,394	14.0	4,802	4,516	(1)	2,715	1,801	5,405	42,437	6,747	363
53 Rhode Island.....	154,674	1,312	34,980	22.6	21,571	10,674	(1)	8,438	2,236	11,060	52,362	12,124	1,332
54 Under 10 acres.....	1,877	149	374	19.9	198	240	(1)	201	39	23	173	139	71
55 10 to 29.....	7,316	232	1,802	24.6	1,095	991	(1)	840	151	254	1,580	365	37
56 30 to 49.....	8,817	164	2,401	27.2	1,712	954	(1)	686	268	516	1,928	359	27
57 50 to 69.....	11,010	146	2,825	25.7	2,062	1,013	(1)	865	148	358	3,067	539	41
58 70 to 99.....	17,969	184	4,621	25.7	3,345	1,322	(1)	1,059	263	1,322	5,072	1,087	114
59 100 to 139.....	19,898	146	4,989	25.1	3,220	1,468	(1)	1,311	157	1,454	6,256	1,195	185
60 140 to 179.....	16,952	97	3,478	20.5	2,253	1,246	(1)	1,124	122	1,332	5,716	1,128	169
61 180 to 219.....	13,412	65	3,258	24.3	2,092	1,266	(1)	853	413	965	3,966	1,038	167
62 220 to 259.....	8,927	34	1,855	20.8	1,417	366	(1)	337	29	822	3,378	611	203
63 260 to 499.....	21,888	62	5,248	24.0	2,515	874	(1)	346	528	1,605	8,430	1,737	162
64 500 to 999.....	17,568	27	3,293	18.7	1,553	434	(1)	316	118	1,444	6,387	3,876	156
65 1,000 or more acres.....	9,040	6	836	9.2	109	500	(1)	500	...	965	6,409	50	...
66 Connecticut.....	1,137,894	9,846	285,886	25.1	126,350	47,735	(1)	37,187	10,548	135,114	343,052	128,150	19,188
67 Under 10 acres.....	10,899	1,091	2,804	25.7	1,059	1,222	(1)	1,054	168	233	957	696	46
68 10 to 29.....	46,273	1,766	11,910	25.7	4,859	5,076	(1)	4,299	777	2,739	10,271	3,788	235
69 30 to 49.....	58,567	1,194	14,862	25.4	6,425	4,467	(1)	4,467	863	4,407	16,314	5,299	452
70 50 to 69.....	68,721	1,013	17,608	25.6	7,639	4,953	(1)	4,109	844	6,785	19,946	6,130	369
71 70 to 99.....	103,145	1,109	28,178	27.3	12,115	5,553	(1)	4,323	1,230	12,535	28,139	9,637	955
72 100 to 139.....	152,673	1,207	39,505	25.9	18,815	6,959	(1)	5,335	1,624	20,468	41,575	16,127	2,298
73 140 to 179.....	132,549	800	33,701	25.4	16,581	4,623	(1)	3,417	1,206	18,924	36,173	15,996	1,831
74 180 to 219.....	97,985	481	26,594	27.1	11,803	3,109	(1)	2,194	915	15,108	2		

SIZE OF FARM

ACRES OF CROPLAND HARVESTED, BY SIZE OF FARM; BY DIVISIONS AND STATES: 1954—Continued

Other land (house lots, roads, westland, etc.) (acres)	Cropland, total (acres)	Land pastured, total (acres)	Woodland, total (acres)	Farms by acres of cropland harvested														
				Number							Percent distribution							
				1 to 9 acres	10 to 19 acres	20 to 29 acres	30 to 49 acres	50 to 99 acres	100 to 199 acres	200 or more acres	1 to 9 acres	10 to 19 acres	20 to 29 acres	30 to 49 acres	50 to 99 acres	100 to 199 acres	200 or more acres	
145,972	1,272,350	719,797	1,992,496	4,223	3,725	3,059	4,005	3,654	1,293	301	100.0	100.0	100.0	100.0	100.0	100.0	100.0	1
1,943	3,616	1,281	482	662	15.7	2
3,601	21,081	7,996	9,612	930	433	70	22.0	11.6	2.3	3
5,121	32,407	15,310	28,397	636	548	212	15.1	14.7	6.9	2.1	4
8,397	60,142	30,955	60,478	589	640	478	286	22	13.9	17.2	15.6	7.1	0.6	5
12,188	105,181	55,286	114,528	492	706	593	663	219	11.7	19.0	19.4	16.6	6.0	6
19,798	173,832	89,545	193,451	412	596	664	930	693	26	...	9.8	16.0	21.7	23.2	19.0	2.0	...	7
16,928	155,554	86,411	206,965	215	309	399	721	701	79	...	5.1	8.3	13.0	18.0	19.2	6.1	...	8
14,017	132,603	79,131	189,227	110	188	218	487	546	166	2	2.6	5.0	7.1	12.2	14.9	12.8	0.7	9
10,237	99,438	55,019	149,438	50	99	147	245	403	174	7	1.2	2.7	4.8	6.1	11.0	13.5	2.3	10
30,440	284,487	165,072	509,092	99	159	209	466	855	600	99	2.3	4.3	6.8	11.6	23.4	46.4	32.9	11
13,940	134,706	80,689	310,465	23	41	61	104	175	203	125	0.5	1.1	2.0	2.6	4.8	15.7	41.5	12
9,362	69,303	53,092	220,360	5	6	8	18	40	45	68	0.1	0.2	0.3	0.4	1.1	3.5	22.6	13
49,835	381,682	432,928	908,784	2,447	1,567	1,145	1,509	1,229	304	56	100.0	100.0	100.0	100.0	100.0	100.0	100.0	14
1,883	2,536	916	485	485	19.8	15
2,865	10,558	5,214	8,048	639	196	20	26.1	12.5	1.7	16
2,774	14,190	9,074	17,223	370	249	81	52	15.1	15.9	7.1	3.4	17
3,183	18,403	13,567	27,959	276	242	149	60	13	11.3	15.4	13.0	4.0	1.1	18
3,778	30,623	26,995	50,883	245	258	212	189	46	10.0	16.5	18.5	12.5	3.7	19
5,294	46,423	39,897	80,180	185	254	241	286	130	7	...	7.6	16.2	21.0	19.0	10.6	2.3	...	20
4,646	42,133	41,244	86,527	98	153	166	260	152	7	...	4.0	9.8	14.5	17.2	12.4	2.3	...	21
3,599	36,597	39,064	73,771	49	82	93	182	160	28	...	2.0	5.2	8.1	12.1	13.0	9.2	...	22
3,464	29,810	36,171	69,230	30	42	50	156	142	27	2	1.2	2.7	4.4	10.3	11.6	8.9	3.6	23
9,166	88,639	124,257	247,887	51	72	105	267	422	127	15	2.1	4.6	9.2	17.7	34.3	41.8	26.8	24
6,056	46,101	64,940	169,247	15	17	26	50	143	88	22	0.6	1.1	2.3	3.3	11.6	28.9	39.3	25
3,133	15,729	31,586	77,232	4	2	2	7	21	20	17	0.2	0.1	0.2	0.5	1.7	6.6	30.4	26
79,426	1,062,266	1,567,802	1,507,232	1,881	1,389	1,600	3,237	4,525	1,688	323	100.0	100.0	100.0	100.0	100.0	100.0	100.0	27
1,602	2,485	1,321	242	613	32.6	28
1,842	10,010	6,959	3,824	559	268	32	29.7	19.3	2.0	29
1,392	11,185	10,015	7,817	200	230	108	39	10.6	16.6	6.8	1.2	30
1,677	16,704	16,821	15,063	132	189	200	112	16	7.0	13.6	12.5	3.5	0.4	31
2,810	34,604	40,538	35,372	118	218	293	337	51	6.3	15.7	18.3	10.4	1.1	32
5,808	83,382	101,200	82,234	102	195	359	697	405	12	...	5.4	14.0	22.4	21.5	9.0	0.7	...	33
7,056	112,186	149,710	124,877	59	128	244	681	744	46	...	3.1	9.2	15.3	21.0	16.4	2.7	...	34
6,983	116,418	158,391	129,451	33	49	142	490	737	135	...	1.8	3.5	8.9	15.1	16.3	8.0	...	35
6,169	94,519	143,156	119,621	17	27	90	273	586	169	...	0.9	1.9	5.6	8.4	13.0	10.0	...	36
24,122	365,860	581,041	533,452	38	72	108	524	1,627	917	96	2.0	5.2	6.8	16.2	36.0	54.3	29.7	37
13,589	168,429	270,624	323,553	7	9	21	74	331	357	168	0.4	0.6	1.3	2.3	7.3	21.1	52.0	38
6,376	46,484	88,026	131,726	3	4	3	10	28	52	59	0.2	0.3	0.2	0.3	0.6	3.1	18.3	39
104,532	550,613	422,900	670,606	5,483	2,280	1,500	1,790	1,415	435	102	100.0	100.0	100.0	100.0	100.0	100.0	100.0	40
6,022	8,090	2,434	1,786	1,836	33.5	41
10,615	33,628	13,248	18,162	1,838	603	93	33.5	26.4	6.2	42
8,716	36,701	18,337	28,501	729	505	286	117	13.3	22.1	19.1	6.5	43
6,240	37,830	20,532	34,203	407	322	227	204	48	7.4	14.1	15.1	11.4	3.4	44
8,193	57,316	36,133	57,198	298	339	303	342	139	5.4	14.9	20.2	19.1	9.8	45
10,311	73,210	54,206	77,767	193	238	254	412	261	21	...	3.5	10.4	16.9	23.0	18.4	4.8	...	46
7,040	62,453	48,420	69,257	78	115	134	263	267	48	...	1.4	5.0	8.9	14.7	18.9	11.0	...	47
5,358	45,569	40,931	60,501	34	52	81	203	56	2	...	0.6	2.3	5.4	9.6	14.3	12.9	2.0	48
5,197	32,535	28,199	45,588	19	40	41	91	116	52	5	0.3	1.8	2.7	5.1	8.2	12.0	4.9	49
14,809	102,238	105,943	156,062	39	58	73	159	316	181	37	0.7	2.5	4.9	8.9	22.3	41.6	36.3	50
9,495	39,331	37,563	73,739	12	7	5	27	59	63	32	0.2	0.3	0.3	1.5	4.2	14.5	31.4	51
12,536	21,712	16,954	47,842	3	3	6	14	26	...	(2)	0.2	0.2	0.4	3.2	25.5	52
11,903	67,225	44,755	63,422	506	255	153	196	151	38	13	100.0	100.0	100.0	100.0	100.0	100.0	100.0	53
730	812	360	196	149	29.4	54
1,229	3,888	1,714	1,834	159	56	17	31.4	22.0	11.1	55
947	5,067	2,587	2,444	57	29	21	11.3	22.4	19.0	10.7	56
1,146	5,900	2,959	3,425	43	36	30	30	7	8.5	14.1	19.6	15.3	4.6	57
1,200	9,288	5,754	6,394	43	43	31	45	22	8.5	16.7	20.3	23.0	14.6	58
1,316	9,677	5,869	7,710	20	27	22	37	38	2	...	4.0	10.6	14.4	18.9	25.2	5.3	...	59
1,799	6,977	4,713	7,048	19	18	9	25	21	5	...	3.8	7.1	5.9	12.8	13.9	13.2	...	60
827	6,616	4,095	4,931	4	7	7	17	24	6	...	0.8	2.7	4.6	8.7	15.9	15.8	...	61
478	3,638	2,850	4,200	4	3	2	10	10	5	...	0.8	1.2	1.3	5.1	6.6	13.2	...	62
1,479	8,637	5,857	10,035	7	4	5	9	19	12	6	1.4	1.6	3.3	4.6	12.6	31.6	46.2	63
581	5,280	6,873	7,831	1	3	1	2	7	7	6	0.2	1.2	0.7	1.0	4.6	18.4	46.2	64
171	1,445	1,124	7,374	3	1	1	...	0.4	2.0	2.6	7.7	65
71,607	459,971	389,614	478,166	3,792	1,697	1,166	1,407	1,309	392	83	100.0	100.0	100.0	100.0	100.0	100.0	100.0	66
3,928	5,085	1,988	1,190															

Table 15.—ALL LAND IN FARMS CLASSIFIED ACCORDING TO USE AND A DISTRIBUTION OF FARMS BY

Region, division, State, and size group	All land in farms (acres)	Cropland harvested			Cropland used only for pasture (acres)	Cropland not harvested and not pastured (acres)				Woodland pastured (acres)	Woodland not pastured (acres)	Other pasture (not cropland and not woodland) (acres)	
		Farms reporting	Acres	Per cent of all land in farms		Total	Cultivated summer fallow ¹	Idle cropland ²	Other ³			Total	Improved pasture
THE NORTH—MIDDLE ATLANTIC													
1 New York.....	15,070,832	94,968	5,546,506	36.8	1,409,174	900,687	(1)	700,091	200,596	1,211,627	2,108,959	3,071,814	186,041
2 Under 10 acres.....	37,437	4,131	11,661	31.1	2,442	5,151	(1)	4,645	506	350	1,021	2,791	150
3 10 to 29.....	187,833	7,987	69,349	36.9	15,353	35,310	(1)	30,809	4,501	4,847	14,730	19,365	886
4 30 to 49.....	301,537	6,627	113,212	37.5	25,989	49,630	(1)	42,936	6,694	13,160	30,863	36,318	1,466
5 50 to 69.....	503,941	7,822	191,505	38.0	47,150	69,795	(1)	60,390	9,405	26,908	55,594	70,725	3,166
6 70 to 99.....	997,488	11,183	393,926	39.5	93,939	101,989	(1)	85,336	16,653	61,106	117,019	163,036	7,885
7 100 to 139.....	1,917,242	15,860	764,014	39.8	192,363	138,908	(1)	112,697	26,211	132,483	219,460	362,391	19,894
8 140 to 179.....	1,916,689	11,867	740,820	38.7	184,702	105,861	(1)	81,743	24,118	153,110	225,039	410,235	23,073
9 180 to 219.....	1,787,474	8,893	679,567	38.0	172,909	86,629	(1)	64,749	21,880	150,796	221,378	390,204	23,142
10 220 to 259.....	1,453,213	6,049	545,847	37.6	139,717	59,364	(1)	44,261	15,103	130,681	186,746	327,039	21,370
11 260 to 499.....	4,130,231	12,113	1,467,778	35.5	372,294	168,866	(1)	120,557	48,309	385,332	608,095	937,487	59,002
12 500 to 999.....	1,371,972	2,143	445,346	32.5	121,385	52,377	(1)	36,535	15,842	121,646	285,045	280,837	18,418
13 1,000 or more acres.....	465,775	293	123,481	26.5	40,931	26,807	(1)	15,433	11,374	31,208	143,969	71,386	7,589
New Jersey.....													
14 Under 10 acres.....	27,575	2,113	5,650	20.5	2,504	3,573	(1)	3,199	374	222	2,266	913	102
15 10 to 29.....	92,396	2,985	26,130	28.3	10,405	16,450	(1)	14,458	1,992	1,373	15,894	3,378	531
16 30 to 49.....	80,342	1,684	31,906	39.7	6,778	12,653	(1)	11,060	1,593	1,343	15,218	2,666	432
17 50 to 69.....	91,810	1,396	42,574	46.4	7,937	10,622	(1)	9,043	1,579	2,119	15,666	3,440	658
18 70 to 99.....	151,611	1,683	75,246	49.6	14,917	14,639	(1)	11,938	2,701	3,200	22,698	7,634	1,669
19 100 to 139.....	255,144	2,103	135,769	53.2	31,310	16,274	(1)	12,871	3,403	5,993	32,473	14,744	3,679
20 140 to 179.....	203,041	1,261	106,742	52.6	26,912	9,095	(1)	6,856	2,239	4,938	26,522	13,481	3,121
21 180 to 219.....	157,156	782	84,725	53.9	20,590	6,085	(1)	4,566	1,519	4,645	20,249	9,991	2,556
22 220 to 259.....	105,873	441	55,492	52.4	13,392	3,648	(1)	2,667	981	3,255	14,809	6,717	1,639
23 260 to 499.....	255,516	755	129,325	50.6	32,084	9,473	(1)	6,435	3,058	7,456	41,717	17,077	3,697
24 500 to 999.....	113,705	171	47,308	41.6	12,204	4,963	(1)	3,564	1,399	2,561	26,877	7,924	1,290
25 1,000 or more acres.....	131,072	60	47,531	36.3	5,197	6,023	(1)	4,905	1,188	2,163	48,264	6,440	431
Pennsylvania.....													
27 Under 10 acres.....	62,399	7,141	20,048	32.1	4,373	7,341	(1)	6,756	585	860	2,789	4,446	278
28 10 to 29.....	310,621	13,615	120,739	38.9	24,836	45,968	(1)	41,765	4,203	9,869	34,742	29,592	2,426
29 30 to 49.....	486,547	11,149	204,699	42.1	36,560	63,693	(1)	56,549	7,144	15,169	66,142	49,005	4,315
30 50 to 69.....	834,035	13,458	370,987	44.5	62,405	92,020	(1)	80,226	11,794	39,282	107,420	96,074	9,650
31 70 to 99.....	1,571,995	17,965	724,125	46.1	117,095	134,973	(1)	116,226	18,747	80,382	211,764	196,806	23,192
32 100 to 139.....	2,475,467	20,797	1,131,591	45.7	182,839	167,827	(1)	144,020	23,807	142,545	365,973	338,123	42,824
33 140 to 179.....	1,875,020	11,730	818,630	43.7	136,870	105,106	(1)	86,603	18,503	123,808	315,123	275,243	35,297
34 180 to 219.....	1,364,485	6,812	559,789	41.0	99,170	69,483	(1)	56,238	13,245	104,292	254,832	208,994	24,282
35 220 to 259.....	952,777	3,970	386,700	40.6	66,553	45,085	(1)	36,920	8,165	72,188	188,750	147,266	19,616
36 260 to 499.....	2,166,498	6,408	780,618	36.0	148,617	95,186	(1)	76,677	18,509	176,004	512,416	346,623	44,517
37 500 to 999.....	711,068	1,111	210,433	29.6	48,828	31,870	(1)	24,595	7,275	55,007	224,457	104,304	15,904
38 1,000 or more acres.....	351,181	203	105,162	29.9	17,445	12,612	(1)	9,152	3,460	20,972	118,890	51,920	8,413
THE NORTH—EAST NORTH CENTRAL													
40 Ohio.....	19,991,586	156,487	10,339,955	51.7	1,709,588	749,474	(1)	580,237	169,237	1,451,289	1,456,965	2,909,201	293,002
41 Under 10 acres.....	75,376	7,582	21,241	28.2	5,510	5,884	(1)	5,273	611	1,490	1,661	9,998	529
42 10 to 29.....	363,312	14,566	125,021	34.4	34,855	37,087	(1)	32,055	5,032	20,972	21,480	62,671	3,177
43 30 to 49.....	663,354	14,551	272,756	41.1	57,393	46,761	(1)	46,761	7,832	48,560	47,616	110,907	3,367
44 50 to 69.....	929,121	14,975	410,014	44.1	84,706	64,142	(1)	54,362	9,780	69,123	66,134	151,374	9,607
45 70 to 99.....	2,308,006	26,298	1,145,403	49.6	205,035	110,748	(1)	88,952	21,796	174,899	158,613	343,103	26,544
46 100 to 139.....	3,201,582	26,843	1,635,165	51.1	284,149	125,674	(1)	99,070	26,604	245,883	223,114	472,192	41,302
47 140 to 179.....	3,089,372	19,307	1,668,553	54.0	256,442	92,774	(1)	71,123	21,651	227,887	216,423	437,126	41,732
48 180 to 219.....	2,280,022	11,429	1,263,534	55.4	187,617	63,675	(1)	46,670	17,005	164,971	154,647	310,840	31,488
49 220 to 259.....	1,731,553	7,248	968,270	55.9	144,988	44,355	(1)	31,820	12,535	125,222	121,240	229,899	25,490
50 260 to 499.....	3,926,505	11,751	2,142,562	54.6	322,344	104,558	(1)	71,689	32,869	282,786	290,962	558,295	66,758
51 500 to 999.....	1,100,443	1,724	544,449	49.5	97,606	33,041	(1)	22,509	10,532	69,965	107,553	179,885	26,124
52 1,000 or more acres.....	322,740	213	142,987	44.3	28,943	12,943	(1)	9,953	2,990	20,131	47,522	13,974	1,974
Indiana.....													
53 Under 10 acres.....	61,819	4,207	12,885	20.8	6,464	1,893	(1)	1,532	361	2,131	1,083	7,761	435
54 10 to 29.....	312,284	10,335	98,003	31.4	45,301	14,934	(1)	11,627	3,307	31,037	17,842	44,652	2,649
55 30 to 49.....	595,748	12,342	253,579	42.6	76,443	30,726	(1)	23,645	7,081	58,274	41,125	64,664	4,788
56 50 to 69.....	641,396	9,694	300,152	46.8	74,977	31,015	(1)	22,663	8,352	60,102	45,625	67,850	4,917
57 70 to 99.....	1,785,153	20,709	958,547	53.7	203,333	68,141	(1)	48,950	19,191	155,244	114,655	144,365	12,013
58 100 to 139.....	2,386,235	19,920	1,351,493	56.6	257,268	76,049	(1)	51,836	24,213	197,962	154,560	181,163	15,466
59 140 to 179.....	2,717,247	17,014	1,653,317	60.8	283,121	65,120	(1)	41,406	23,714	217,827	157,786	170,618	17,738
60 180 to 219.....	2,235,541	11,249	1,389,461	62.2	220,480	50,672	(1)	31,311	19,361	176,558	131,684	135,100	15,010
61 220 to 259.....	1,928,074	8,083	1,234,338	64.0	182,360	40,222	(1)	25,715	14,507	145,839	109,419	105,065	12,601
62 260 to 499.....	4,854,662	14,443	3,085,807	63.6	455,082	104,763	(1)	61,879	42,884	371,200	289,057	276,701	36,525
63 500 to 999.....	1,334,806	2,103	808,710	60.6	123,435	35,180	(1)	19,635	15,545	110,530	101,505	83,650	15,768
64 1,000 or more acres.....	379,809	242	186,869	49.2	38,541	9,733	(1)	5,214	4,519	41,496	47,245	32,668	8,330
Illinois.....													
66 Under 10 acres.....	46,193	3,232	10,143	22.0	4,305	1,242	(1)	919	323	1,190	519	5,480	423
67 10 to 29.....	205,756	7,088	69,520	33.8	28,844	10,076	(1)	7,627	2,449	15,933	8,122	33,977	2,615
68 30 to 49.....	388,597	7,858	165,146	42.5	37,858	20,461	(1)	14,683	5,777	37,983	18,917	51,265	3,564
69 50 to 69.....	402,454	5,994	194,407	48.2	45,443	18,816	(1)	13,057	5,759	40,607	21,518	44,122	2,401
70 70 to 99.....	1,409,165	16,382	853,157	60.5	140,731	49,770	(1)	31,690	18,080	97,657	48,103	119,569	10,389
71 100 to 139.....	2,459,744	20,477	1,586,649	64.5	232,467	67,920</							

ACRES OF CROPLAND HARVESTED, BY SIZE OF FARM; BY DIVISIONS AND STATES: 1954—Continued

Other land (house lots, roads, wasteland, etc.) (acres)	Cropland, total (acres)	Land pastured, total (acres)	Woodland, total (acres)	Farms by acres of cropland harvested														1	
				Number							Percent distribution								
				1 to 9 acres	10 to 19 acres	20 to 29 acres	30 to 49 acres	50 to 99 acres	100 to 199 acres	200 or more acres	1 to 9 acres	10 to 19 acres	20 to 29 acres	30 to 49 acres	50 to 99 acres	100 to 199 acres	200 or more acres		
822,065	7,856,367	5,692,615	3,320,586	13,845	10,384	9,373	17,729	28,241	12,728	2,668	100.0	100.0	100.0	100.0	100.0	100.0	100.0	100.0	1
14,021	19,254	5,583	1,371	4,131	29.8	2
28,879	120,012	39,365	19,577	4,791	2,769	427	34.6	26.7	4.6	3
32,365	188,831	73,467	44,023	1,696	2,321	1,654	936	12.2	22.4	17.6	5.4	4
42,264	308,450	144,783	82,502	1,151	1,856	2,075	2,288	452	8.3	17.9	22.1	12.9	1.6	5
66,473	589,854	318,081	178,125	834	1,474	2,098	4,265	2,512	6.0	14.2	22.4	24.1	8.9	6
107,623	1,095,285	687,237	351,943	634	1,059	1,731	5,006	7,078	352	...	4.6	10.2	18.5	28.2	25.1	2.8	7
96,922	1,031,383	748,047	378,149	283	434	685	2,639	6,493	1,333	...	2.0	4.2	7.3	14.9	23.0	10.5	8
85,991	939,105	713,909	372,174	140	209	336	1,316	4,684	2,193	...	1.5	2.0	3.6	7.4	16.6	17.2	0.6	...	9
63,819	744,928	597,437	317,427	67	109	147	554	2,849	2,247	...	0.5	1.0	1.6	3.1	10.1	17.7	2.8	...	10
190,379	2,008,938	1,695,113	993,427	98	131	189	642	3,880	5,782	1,391	0.7	1.3	2.0	3.6	13.7	45.4	52.1	11	
65,336	619,108	423,868	406,691	18	17	27	51	269	780	981	0.1	0.2	0.3	0.3	1.0	6.1	36.8	12	
27,993	191,219	143,525	175,177	2	5	4	12	24	41	205	(Z)	(Z)	(Z)	0.1	0.1	0.3	7.7	13	
162,809	1,086,126	317,883	321,901	4,738	1,948	1,251	1,944	3,335	1,715	503	100.0	100.0	100.0	100.0	100.0	100.0	100.0	14	
12,447	11,727	3,639	2,488	2,113	44.6	15
18,766	52,985	15,156	17,267	1,804	972	209	38.1	49.9	16.7	16
9,778	51,337	10,787	16,561	422	458	453	351	8.9	23.5	36.2	18.1	17
9,452	61,133	13,496	17,785	163	218	262	567	186	3.4	11.2	20.6	29.2	5.6	18
13,277	104,802	25,751	25,898	113	153	153	495	769	2.4	7.9	12.2	25.5	23.1	19
18,581	183,353	52,047	38,466	68	83	106	329	1,288	229	...	1.4	4.3	8.5	16.9	38.6	13.4	20
15,351	142,749	45,331	31,460	23	28	34	113	620	443	...	0.5	1.4	2.7	5.8	18.6	25.8	21
10,871	111,400	35,226	24,894	4	13	17	44	254	437	...	0.1	0.7	1.4	2.3	7.6	25.5	2.6	...	22
8,560	72,532	23,364	18,064	3	8	5	14	106	256	...	0.1	0.4	0.4	0.7	3.2	14.9	9.7	...	23
18,384	170,882	56,617	49,173	20	11	9	24	90	314	287	0.4	0.6	0.7	1.2	2.7	18.3	57.1	24	
11,888	64,475	22,669	29,418	5	3	3	5	18	30	107	0.1	0.2	0.2	0.3	0.5	1.7	21.3	25	
15,454	58,751	13,800	50,427	...	1	...	2	4	6	47	...	0.1	0.1	0.2	0.3	9.3	26
815,775	7,250,246	3,638,365	3,247,676	22,269	15,015	12,765	21,984	30,265	10,390	1,671	100.0	100.0	100.0	100.0	100.0	100.0	100.0	100.0	27
22,542	31,762	9,679	3,649	7,141	32.1	28
44,875	191,543	64,297	44,611	8,131	4,646	838	36.5	30.9	6.6	29
47,279	304,952	104,734	85,311	2,620	3,494	3,167	1,868	11.8	23.3	24.8	8.5	30
65,847	525,412	197,761	146,702	1,729	2,659	3,022	4,983	1,085	7.8	17.7	23.5	22.7	3.6	31
106,850	976,193	394,283	292,146	1,276	1,904	2,542	6,023	6,220	5.7	12.7	19.9	27.4	20.6	32
146,569	1,482,257	663,507	508,518	749	1,434	1,879	5,083	10,658	994	...	3.4	9.6	14.7	23.1	35.2	9.6	33
100,240	1,060,606	535,921	438,931	300	448	681	2,111	5,695	2,495	...	1.3	3.0	5.3	9.6	18.8	24.0	34
67,925	728,442	412,456	359,124	145	207	308	949	2,957	2,226	...	0.7	1.4	2.4	4.3	9.8	21.4	35
46,265	498,308	286,007	260,938	60	78	135	408	1,533	1,638	...	0.3	0.5	1.1	1.9	5.1	15.7	7.2	...	36
107,034	1,024,421	671,244	688,420	96	118	188	491	1,914	2,645	956	0.4	0.8	1.5	2.2	6.3	25.5	57.2	37	
36,169	291,131	208,139	279,464	20	25	22	59	181	367	437	0.1	0.2	0.2	0.3	0.6	3.5	26.2	38	
24,180	135,219	90,337	139,862	2	2	3	9	22	28	137	(Z)	(Z)	(Z)	(Z)	0.1	0.3	8.2	39	
1,375,114	12,799,017	6,070,078	2,908,254	25,852	17,102	14,384	24,546	40,217	26,977	7,409	100.0	100.0	100.0	100.0	100.0	100.0	100.0	100.0	40
29,592	32,635	16,998	3,151	7,582	29.3	41
61,226	196,963	118,498	42,452	9,087	4,658	821	35.1	27.2	5.7	42
71,529	384,742	216,860	96,176	3,641	4,018	4,040	2,852	14.1	23.5	28.1	11.6	43
83,628	558,862	305,203	135,297	2,079	2,824	3,053	5,672	1,347	8.0	16.5	21.2	23.1	3.3	44
170,205	1,461,186	723,037	333,512	1,853	2,615	2,912	7,481	11,437	7.2	15.3	20.2	30.5	28.4	45
215,405	2,044,988	1,002,224	468,997	1,009	1,792	1,985	4,574	15,067	2,416	...	3.9	10.5	13.8	18.6	37.5	9.0	46
190,167	2,017,769	921,455	444,310	358	695	890	2,075	7,016	8,273	...	1.4	4.1	6.2	8.5	17.4	30.7	47
135,338	1,514,826	662,828	319,018	126	235	355	943	2,530	7,183	57	0.5	1.4	2.5	3.8	6.3	26.6	0.8	...	48
97,779	1,157,613	500,109	246,462	55	125	159	432	1,222	4,475	780	0.2	0.7	1.1	1.8	3.0	16.6	10.5	...	49
224,998	2,569,464	1,163,423	573,748	55	127	155	427	1,458	4,334	5,150	0.2	0.7	1.1	1.9	3.6	16.1	69.5	50	
67,944	675,096	347,456	177,518	7	13	13	44	273	1,243	1,243	(Z)	0.1	0.1	0.2	0.3	1.0	16.8	51	
27,303	184,873	91,985	67,653	1	9	63	179	(Z)	(Z)	0.1	2.4	52	
1,310,317	13,828,414	4,849,262	2,779,786	14,598	11,639	10,099	17,824	33,570	30,660	11,951	100.0	100.0	100.0	100.0	100.0	100.0	100.0	100.0	53
29,602	21,242	16,356	3,214	4,207	28.8	54
60,515	158,238	120,990	48,879	5,732	3,872	731	39.3	33.3	7.2	55
70,937	360,748	199,381	99,399	2,169	3,421	3,916	2,836	14.9	29.4	38.8	15.9	56
61,675	406,144	202,929	105,727	929	1,516	1,795	4,326	1,128	6.4	13.0	17.8	24.3	3.4	57
140,868	1,230,021	502,942	269,899	892	1,608	1,850	6,204	10,155	6.1	13.8	18.3	34.8	30.2	58
167,740	1,684,810	636,393	352,522	395	734	1,085	2,657	12,819	2,230	...	2.7	6.3	10.7	14.9	38.2	7.3	59
169,458	2,001,558	671,566	375,613	149	272	428	1,010	5,887	9,268	...	1.0	2.3	4.2	5.7	17.5	30.2	60
131,586	1,660,613	532,138	308,242	69	121	170	440	1,953	8,409	87	0.5	1.0	1.7	2.5	5.8	27.4	0.7	...	61
110,831	1,456,920</																		

Table 15.—ALL LAND IN FARMS CLASSIFIED ACCORDING TO USE AND A DISTRIBUTION OF FARMS BY

Region, division, State, and size group	All land in farms (acres)	Cropland harvested			Cropland used only for pasture (acres)	Cropland not harvested and not pastured (acres)				Woodland pastured (acres)	Woodland not pastured (acres)	Other pasture (not cropland and not woodland) (acres)	
		Farms reporting	Acres	Per-cent of all land in farms		Total	Cultivated summer fallow ¹	Idle cropland ²	Other ³			Total	Improved pasture
THE NORTH—EAST NORTH CENTRAL—Con.													
1 Michigan.....	16,466,750	126,757	7,658,801	46.6	1,912,374	1,216,923	(¹)	867,715	349,208	1,741,731	1,674,592	937,395	57,994
2 Under 10 acres.....	36,508	4,130	11,969	32.8	2,298	4,767	(¹)	4,028	739	358	885	947	34
3 10 to 29.....	236,204	10,226	91,916	38.9	22,733	43,065	(¹)	35,775	7,290	7,888	14,738	10,403	395
4 30 to 49.....	693,082	15,488	294,533	42.5	77,123	109,183	(¹)	88,033	21,150	38,166	52,398	33,763	1,248
5 50 to 69.....	610,171	9,661	291,148	47.7	66,935	76,085	(¹)	59,334	16,751	34,357	43,601	31,051	1,443
6 70 to 99.....	2,104,443	24,694	1,011,600	48.1	238,122	216,403	(¹)	162,214	54,189	165,097	162,270	99,520	4,635
7 100 to 139.....	2,425,087	20,302	1,211,956	50.0	293,131	186,160	(¹)	131,596	54,564	218,336	200,048	120,359	7,630
8 140 to 179.....	2,469,743	15,471	1,211,094	49.0	299,692	160,754	(¹)	109,809	50,945	261,979	228,170	128,076	8,630
9 180 to 219.....	1,810,559	9,109	892,855	49.3	216,531	104,851	(¹)	70,020	34,831	190,030	175,730	103,136	6,979
10 220 to 259.....	1,461,048	6,122	707,565	48.4	169,082	78,960	(¹)	52,106	26,854	172,183	145,643	84,041	5,231
11 260 to 499.....	3,342,261	9,934	1,520,496	45.5	378,619	174,492	(¹)	112,448	62,044	426,800	398,684	218,150	15,369
12 500 to 999.....	908,402	1,402	334,510	36.8	95,075	47,223	(¹)	32,266	14,957	146,803	156,123	67,838	4,174
13 1,000 or more acres.....	369,242	218	79,159	21.4	33,033	14,369	(¹)	10,086	4,894	79,734	96,302	40,111	2,226
14 Wisconsin.....	22,507,288	147,001	9,849,700	43.8	2,254,176	576,470	(¹)	397,781	178,689	3,816,102	2,113,941	2,445,331	140,761
15 Under 10 acres.....	22,326	2,836	8,105	36.3	1,599	1,556	(¹)	1,243	313	250	340	1,260	43
16 10 to 29.....	102,301	4,661	45,572	44.5	10,490	8,353	(¹)	6,581	1,772	5,719	5,161	10,389	395
17 30 to 49.....	390,801	7,987	162,021	46.2	38,331	19,291	(¹)	14,917	4,374	37,751	24,083	35,984	1,277
18 50 to 69.....	397,080	6,325	202,187	50.9	47,164	14,582	(¹)	10,486	4,096	41,099	21,444	38,818	1,615
19 70 to 99.....	2,294,132	27,362	1,173,426	51.1	282,787	60,986	(¹)	43,445	17,541	283,127	116,451	224,456	12,159
20 100 to 139.....	3,663,836	30,864	1,814,561	49.5	422,439	80,133	(¹)	52,644	27,489	522,413	219,802	377,103	20,951
21 140 to 179.....	4,155,805	26,162	1,910,007	46.0	429,304	87,190	(¹)	59,332	27,858	699,882	308,095	473,370	25,650
22 180 to 219.....	2,951,620	14,884	1,288,097	43.6	286,400	63,186	(¹)	41,897	21,289	538,671	259,016	340,551	19,730
23 220 to 259.....	2,283,380	9,601	953,706	41.8	212,061	53,097	(¹)	35,937	17,160	437,953	229,250	264,551	15,445
24 260 to 499.....	4,758,885	14,313	1,795,571	37.7	412,517	120,804	(¹)	84,493	36,311	989,740	620,258	535,051	32,706
25 500 to 999.....	1,116,127	1,756	360,460	32.3	89,320	39,007	(¹)	28,707	10,300	217,019	216,105	105,186	6,560
26 1,000 or more acres.....	410,995	250	135,987	33.1	21,264	28,285	(¹)	18,099	10,186	42,478	93,731	38,612	4,230
THE NORTH—WEST NORTH CENTRAL													
27 Minnesota.....	32,284,539	156,315	19,492,565	60.4	1,536,166	1,164,231	(¹)	695,095	469,136	2,982,961	1,537,458	2,599,458	129,247
28 Under 10 acres.....	21,669	1,757	5,076	23.4	974	532	(¹)	406	126	635	399	1,948	69
29 10 to 29.....	90,766	3,410	30,787	33.9	6,090	3,676	(¹)	2,907	769	8,517	4,369	14,383	428
30 30 to 49.....	265,510	5,668	104,418	39.3	15,508	11,311	(¹)	8,566	2,745	39,975	21,586	33,194	887
31 50 to 69.....	233,718	3,547	105,368	45.1	11,903	7,367	(¹)	5,166	2,201	34,762	14,669	30,720	1,038
32 70 to 99.....	1,426,018	16,815	747,342	52.4	73,517	37,133	(¹)	25,655	11,478	197,034	75,910	148,617	6,589
33 100 to 139.....	2,338,186	19,433	1,287,966	55.1	117,223	51,220	(¹)	34,443	16,777	307,409	114,826	234,948	10,853
34 140 to 179.....	5,696,465	35,616	3,584,242	62.9	299,841	112,988	(¹)	68,387	44,601	513,815	201,251	487,976	24,333
35 180 to 219.....	3,386,660	17,038	2,036,608	60.1	168,946	67,124	(¹)	42,564	24,560	358,101	144,451	305,605	15,350
36 220 to 259.....	3,932,698	16,479	2,505,196	63.7	190,555	87,562	(¹)	54,385	33,177	332,482	149,903	321,107	14,936
37 260 to 499.....	10,513,585	30,753	6,491,457	61.7	481,060	394,983	(¹)	232,429	162,554	902,541	525,492	760,663	39,505
38 500 to 999.....	3,279,232	5,076	1,951,262	59.5	135,700	246,482	(¹)	140,291	106,191	235,024	214,011	192,982	12,209
39 1,000 or more acres.....	1,100,032	723	642,843	58.4	34,849	143,853	(¹)	79,896	63,957	52,666	70,591	67,315	3,050
40 Iowa.....	34,044,533	180,454	22,444,290	65.9	3,161,015	376,109	(¹)	144,662	231,447	1,783,898	349,735	3,798,656	283,922
41 Under 10 acres.....	37,151	2,714	8,428	22.7	3,427	389	(¹)	240	149	760	224	6,049	303
42 10 to 29.....	135,439	4,961	46,393	34.3	17,041	2,522	(¹)	1,377	1,145	8,291	2,802	29,848	1,362
43 30 to 49.....	250,252	5,206	112,016	44.8	27,980	4,704	(¹)	2,477	2,227	20,202	4,768	50,846	2,713
44 50 to 69.....	254,456	3,727	121,685	47.8	26,040	4,137	(¹)	1,983	2,154	24,174	5,058	47,817	2,574
45 70 to 99.....	1,492,046	17,675	942,425	63.2	145,090	17,747	(¹)	7,821	9,926	70,360	14,529	182,816	10,329
46 100 to 139.....	2,947,757	24,613	1,930,823	65.5	292,131	28,585	(¹)	11,888	16,697	139,862	28,643	325,240	19,574
47 140 to 179.....	7,230,120	45,398	5,108,996	70.7	687,580	62,600	(¹)	22,665	39,935	223,402	43,672	653,622	49,994
48 180 to 219.....	4,374,997	22,092	2,947,128	67.4	413,420	37,355	(¹)	14,865	22,490	219,811	38,482	456,844	34,290
49 220 to 259.....	4,906,278	20,620	3,379,544	68.9	445,456	46,829	(¹)	18,173	28,656	217,801	39,659	493,489	38,796
50 260 to 499.....	9,965,114	29,909	6,500,008	65.2	878,230	121,263	(¹)	46,511	74,752	621,537	114,418	1,161,640	88,053
51 500 to 999.....	2,049,047	3,270	1,156,398	56.4	182,566	40,309	(¹)	13,432	26,877	198,478	40,901	311,680	26,736
52 1,000 or more acres.....	401,876	269	190,446	47.4	42,054	9,669	(¹)	3,230	6,439	39,220	16,579	78,755	9,198
53 Missouri.....	34,195,379	162,726	12,365,630	36.2	4,385,381	954,118	(¹)	472,944	481,174	6,581,567	2,003,075	6,325,087	404,489
54 Under 10 acres.....	51,153	2,447	8,091	15.8	6,752	1,606	(¹)	1,160	446	2,209	860	13,089	750
55 10 to 29.....	293,945	8,515	91,534	31.1	43,918	12,611	(¹)	8,604	4,007	32,722	10,103	69,676	3,264
56 30 to 49.....	714,319	11,409	186,777	26.1	122,498	29,534	(¹)	19,382	10,152	128,378	38,198	156,975	6,406
57 50 to 69.....	670,576	8,331	192,194	28.7	107,375	26,577	(¹)	15,967	10,610	110,442	35,513	155,371	7,075
58 70 to 99.....	2,131,317	21,225	671,219	31.5	338,655	77,760	(¹)	45,658	32,102	379,923	116,248	428,043	20,510
59 100 to 139.....	3,084,129	23,494	1,076,465	34.9	456,741	103,023	(¹)	54,369	48,654	534,275	168,904	586,599	27,904
60 140 to 179.....	3,827,859	22,552	1,432,370	37.4	517,646	115,565	(¹)	57,127	58,438	663,758	199,781	714,430	41,713
61 180 to 219.....	3,245,471	15,650	1,277,033	39.3	405,605	93,424	(¹)	44,652	48,772	554,192	175,208	593,066	34,841
62 220 to 259.....	3,079,613	12,476	1,242,390	40.3	376,051	85,577	(¹)	36,830	48,747	524,920	165,248	551,161	34,751
63 260 to 499.....	10,042,809	28,265	3,937,781	39.2	1,184,930	260,246	(¹)	117,773	142,473	1,879,226	588,182	1,797,720	121,175
64 500 to 999.....	4,661,951	6,981	1,645,229	35.3	566,074	102,602	(¹)	46,633	55,969	1,023,682	325,023	819,885	66,901
65 1,000 or more acres.....	2,392,237	1,381	604,547	25.3	259,136	45,593	(¹)	24,789					

SIZE OF FARM

ACRES OF CROPLAND HARVESTED, BY SIZE OF FARM; BY DIVISIONS AND STATES: 1954—Continued

Other land (house lots, roads, wasteland, etc.) (acres)	Cropland, total (acres)	Land pastured, total (acres)	Woodland, total (acres)	Farms by acres of cropland harvested														1
				Number								Percent distribution						
				1 to 9 acres	10 to 19 acres	20 to 29 acres	30 to 49 acres	50 to 99 acres	100 to 199 acres	200 or more acres	1 to 9 acres	10 to 19 acres	20 to 29 acres	30 to 49 acres	50 to 99 acres	100 to 199 acres	200 or more acres	
1,324,934	10,788,098	4,591,500	3,416,323	16,960	14,033	13,043	23,500	36,431	18,970	3,820	100.0	100.0	100.0	100.0	100.0	100.0	100.0	1
15,284	19,034	3,603	1,243	4,130	24.4	2
45,461	157,714	41,024	22,626	6,031	3,617	578	35.6	25.8	4.4	3
87,916	480,839	149,052	90,564	3,332	4,624	4,616	2,916	19.6	33.0	35.4	12.4	4
66,994	434,168	132,343	77,958	980	1,548	1,991	4,128	1,014	5.8	11.0	15.3	17.6	2.8	5
191,431	1,486,125	522,739	327,367	1,475	2,411	3,226	8,704	8,878	8.7	17.2	24.7	37.0	24.4	6
195,097	1,691,247	631,826	418,384	547	1,015	1,369	4,028	12,079	1,264	...	3.2	7.2	10.5	17.1	33.2	6.7	...	7
179,978	1,671,540	689,747	490,149	243	463	723	2,009	7,900	4,533	...	1.4	3.3	5.5	8.5	20.6	23.9	...	8
127,426	1,214,237	509,697	365,760	90	156	248	802	3,230	4,560	23	0.5	1.1	1.9	3.4	8.9	24.0	0.6	9
103,574	955,607	425,306	317,826	45	82	119	396	1,662	3,554	264	0.3	0.6	0.9	1.7	4.6	18.7	6.9	10
225,020	2,073,607	1,023,569	825,484	76	98	147	457	1,859	4,674	2,623	0.4	0.7	1.1	1.9	5.1	24.6	68.7	11
60,830	476,808	309,716	302,926	6	14	23	45	184	344	786	(2)	0.1	0.2	0.2	0.5	1.8	20.6	12
25,923	127,172	152,878	176,036	5	5	3	15	25	41	124	(2)	(2)	(2)	0.1	0.1	0.2	3.3	13
1,451,568	12,680,346	8,515,609	5,930,043	8,634	8,435	10,894	30,668	62,317	23,214	2,839	100.0	100.0	100.0	100.0	100.0	100.0	100.0	14
9,216	11,260	3,109	590	2,836	32.8	15
16,617	64,415	26,598	10,880	2,467	1,891	303	28.6	22.4	2.8	16
32,840	220,143	112,566	61,834	1,273	2,236	3,009	1,469	14.7	26.5	27.6	4.8	17
31,786	263,933	127,081	62,543	354	775	1,340	3,360	496	4.1	9.2	12.3	11.0	0.8	18
152,899	1,517,199	790,370	399,578	791	1,744	2,925	11,768	10,134	9.2	20.7	26.8	38.4	16.3	19
227,385	2,317,133	1,321,955	742,215	401	854	1,675	6,996	20,166	772	...	4.6	10.1	15.4	22.8	32.4	3.3	...	20
247,957	2,426,501	1,602,556	1,007,977	268	488	870	3,916	15,617	5,003	...	3.1	5.8	8.0	12.8	25.1	21.6	...	21
175,699	1,637,683	1,165,622	797,687	93	188	364	1,545	7,484	5,200	10	1.1	2.2	3.3	5.0	12.0	22.4	0.4	22
132,762	1,218,864	954,565	667,203	44	116	184	760	3,909	4,472	116	0.5	1.4	1.7	2.5	6.3	19.4	4.1	23
284,944	2,328,892	1,937,308	1,609,998	85	118	193	771	4,254	7,122	1,770	1.0	1.4	1.8	2.5	6.8	30.7	62.3	24
88,825	488,787	411,525	433,329	20	22	25	69	242	615	763	0.2	0.3	0.2	0.2	0.4	2.6	26.9	25
50,638	185,536	102,354	136,209	2	3	6	14	15	30	180	(2)	(2)	0.1	(2)	(2)	0.1	6.3	26
2,971,700	22,192,962	7,118,585	4,520,419	6,641	6,220	6,805	14,817	39,672	56,267	25,893	100.0	100.0	100.0	100.0	100.0	100.0	100.0	27
12,105	6,582	3,557	1,034	1,757	26.5	28
22,944	40,553	28,990	12,886	1,994	1,217	199	30.0	19.6	2.9	29
39,518	131,237	88,677	61,561	1,227	1,841	1,669	931	18.5	29.6	24.5	6.3	30
28,929	124,638	77,385	49,431	329	581	784	1,496	357	5.0	9.3	11.5	10.1	0.9	31
146,465	857,992	419,168	272,944	711	1,251	1,893	5,434	7,526	10.7	20.1	27.8	36.7	19.0	32
224,594	1,456,409	659,580	422,235	280	618	1,083	3,118	12,386	1,948	...	4.2	9.9	15.9	21.0	31.2	3.5	...	33
496,352	3,997,071	1,301,632	715,066	202	417	705	2,129	10,947	21,216	...	3.0	6.7	10.4	14.4	27.6	37.7	...	34
305,823	2,272,678	832,652	502,552	69	138	220	802	3,790	11,956	63	1.0	2.2	3.2	5.4	9.6	21.2	0.2	35
345,893	2,783,313	844,144	482,385	31	70	113	455	2,064	10,890	2,856	0.5	1.1	1.7	3.1	5.2	19.4	11.0	36
957,389	7,367,900	2,144,264	1,428,033	36	77	131	429	2,477	9,718	17,885	0.5	1.2	1.9	2.9	6.2	17.3	69.1	37
303,771	2,333,444	563,706	449,035	5	10	8	22	113	527	4,391	0.1	0.2	0.1	0.1	0.3	0.9	17.0	38
87,915	821,545	154,830	123,257	1	12	12	698	(2)	(2)	(2)	2.7	39
2,130,830	25,981,414	8,743,569	2,133,633	6,756	4,834	4,594	10,491	46,018	82,419	25,342	100.0	100.0	100.0	100.0	100.0	100.0	100.0	40
17,874	12,244	10,236	984	2,714	40.2	41
28,542	65,956	55,180	11,093	2,828	1,833	300	41.9	37.9	6.5	42
29,736	144,700	99,028	24,970	1,496	1,763	1,268	10.1	30.9	38.4	12.1	43
25,545	151,862	98,031	29,232	208	544	804	1,616	555	3.1	11.3	17.5	15.4	1.2	44
119,079	1,105,262	398,266	84,889	178	553	1,005	4,323	11,616	2.6	11.4	21.9	41.2	25.2	45
202,473	2,251,539	757,233	168,505	89	248	435	1,932	17,820	4,089	...	1.3	5.1	9.5	18.4	38.7	5.0	...	46
450,248	5,859,176	1,564,604	267,074	36	82	167	799	10,111	34,203	...	0.5	1.7	3.6	7.6	22.0	41.5	...	47
261,957	3,397,903	1,090,075	258,293	11	32	58	284	3,210	18,408	89	0.2	0.7	1.3	2.7	7.0	22.4	0.4	48
283,500	3,871,829	1,156,746	257,460	8	20	35	131	1,410	14,987	4,029	0.1	0.4	0.7	1.2	3.1	18.2	15.9	49
568,018	7,499,501	2,661,407	735,955	5	26	25	123	1,239	10,281	18,210	0.1	0.5	0.5	1.2	2.7	12.5	71.9	50
118,715	1,379,273	692,724	239,379	2	15	56	439	2,758	(2)	0.1	0.1	0.5	10.9	51
25,143	242,169	160,039	55,799	1	12	256	(2)	(2)	(2)	1.0	52
1,580,521	17,705,129	17,292,035	8,584,642	19,366	20,459	16,497	25,897	39,343	29,273	11,891	100.0	100.0	100.0	100.0	100.0	100.0	100.0	53
18,546	16,449	22,050	3,069	2,447	12.6	54
33,381	148,063	146,316	42,825	4,005	3,197	1,353	20.7	15.4	8.2	55
51,959	338,809	407,851	166,576	4,099	3,389	1,650	2,271	21.2	16.6	10.0	8.8	56
43,104	326,146	373,188	145,955	1,821	2,367	1,611	1,675	857	9.4	11.6	9.8	6.5	2.2	57
119,469	1,087,634	1,146,621	496,171	2,977	4,414	3,934	5,506	4,394	15.4	21.6	23.8	21.3	11.2	58
158,122	1,636,229	1,577,615	703,179	1,839	2,977	3,212	5,958	8,103	1,405	...	9.5	14.6	19.5	23.0	20.6	4.8	...	59
184,309	2,065,581	1,895,834	863,539	1,035	1,868	1,998	4,148	9,404	4,099	...	5.3	9.1	12.1	16.0	23.9	14.0	...	60
146,943	1,776,062	1,552,863	729,400	430	836	1,005	2,228	5,788	5,273	90	2.2	4.1	6.1	8.6	14.7	18.0	0.8	61
134,266	1,704,018	1,452,132	690,168	249	532	592	1,389	3,706	5,339	669	1.3	2.6	3.6	5.4	9.4	18.2		

GENERAL REPORT

Table 15.—ALL LAND IN FARMS CLASSIFIED ACCORDING TO USE AND A DISTRIBUTION OF FARMS BY

Region, division, State, and size group	All land in farms (acres)	Cropland harvested			Cropland used only for pasture (acres)	Cropland not harvested and not pastured (acres)				Woodland pastured (acres)	Woodland not pastured (acres)	Other pasture (not cropland and not woodland) (acres)	
		Farms reporting	Acres	Per- cent of all land in farms		Total	Cultivated summer fallow ¹	Idle cropland ²	Other ³			Total	Improved pasture
THE NORTH—WEST NORTH CENTRAL—Con.													
1 South Dakota.....	44,949,473	59,804	17,759,947	39.5	721,844	1,146,703	709,176	(NA)	437,527	328,477	112,490	23,553,569	151,855
2 Under 10 acres.....	4,730	280	960	20.3	169	32	7	(NA)	25	38	19	686	38
3 10 to 29.....	15,094	449	4,598	30.5	982	277	54	(NA)	223	273	141	4,166	119
4 30 to 49.....	32,458	595	13,767	42.4	1,713	526	101	(NA)	425	705	276	11,000	451
5 50 to 69.....	30,924	432	14,129	45.7	1,640	519	113	(NA)	406	551	331	9,921	225
6 70 to 99.....	119,377	1,363	76,881	64.4	4,505	2,023	485	(NA)	1,538	1,273	598	24,101	1,136
7 100 to 139.....	160,493	1,288	107,223	66.8	6,060	3,713	888	(NA)	2,825	2,408	655	29,872	829
8 140 to 179.....	1,188,589	7,338	849,674	71.5	43,506	27,371	10,633	(NA)	16,738	8,274	4,895	175,795	7,090
9 180 to 219.....	508,388	2,533	364,567	71.7	18,027	10,239	3,037	(NA)	7,202	4,197	1,789	79,768	3,042
10 220 to 259.....	1,123,040	4,858	857,939	76.4	42,648	26,814	7,056	(NA)	19,758	8,054	4,215	172,975	6,515
11 260 to 499.....	7,483,612	20,237	5,109,028	68.3	192,040	186,043	96,238	(NA)	89,805	42,185	27,746	1,430,660	42,042
12 500 to 999.....	8,096,395	11,459	4,662,602	57.6	157,277	287,873	182,341	(NA)	105,532	56,549	28,315	2,577,354	33,170
13 1,000 or more acres.....	26,184,373	8,992	5,698,579	21.8	247,277	601,273	408,223	(NA)	193,050	203,970	42,933	19,017,271	97,198
14 Nebraska.....	47,486,580	94,580	18,874,341	39.7	1,116,793	2,876,380	2,128,822	(NA)	747,558	430,441	192,064	22,542,465	283,527
15 Under 10 acres.....	15,344	1,194	3,672	23.9	1,047	245	86	(NA)	159	92	68	2,279	208
16 10 to 29.....	47,074	1,561	16,267	34.6	3,977	916	387	(NA)	529	1,096	501	13,187	1,458
17 30 to 49.....	71,688	1,343	31,314	43.7	5,473	2,062	636	(NA)	1,426	2,285	521	20,860	1,376
18 50 to 69.....	66,106	894	31,351	47.4	4,537	1,982	658	(NA)	1,374	2,194	677	19,002	1,318
19 70 to 99.....	374,478	4,348	240,153	64.1	19,241	13,096	5,582	(NA)	7,514	6,333	2,073	64,661	4,411
20 100 to 139.....	541,214	4,436	365,454	67.5	26,314	16,469	6,373	(NA)	10,096	9,234	3,175	85,007	6,324
21 140 to 179.....	2,842,763	17,668	1,974,397	69.5	131,213	106,403	51,801	(NA)	54,602	28,883	13,578	417,212	30,098
22 180 to 219.....	1,481,196	7,390	1,040,660	70.3	67,809	45,312	20,217	(NA)	25,095	21,007	8,799	215,597	14,876
23 220 to 259.....	2,587,069	10,815	1,801,153	69.6	109,218	105,455	51,811	(NA)	53,644	30,634	13,875	390,699	26,477
24 260 to 499.....	9,570,133	26,887	5,787,385	60.5	349,036	642,642	440,556	(NA)	202,086	119,143	54,503	2,187,958	80,174
25 500 to 999.....	7,418,053	10,566	3,161,323	42.6	204,313	814,248	658,524	(NA)	155,724	78,524	44,682	2,889,788	48,890
26 1,000 or more acres.....	22,471,462	7,478	4,421,212	19.7	194,615	1,127,550	892,191	(NA)	235,359	131,016	49,612	16,236,215	67,917
27 Kansas.....	50,023,538	107,602	21,440,232	42.9	1,359,419	6,777,519	4,527,097	(NA)	2,250,422	634,506	345,653	17,796,255	390,878
28 Under 10 acres.....	23,773	1,217	3,698	15.6	1,660	950	104	(NA)	846	278	122	4,945	244
29 10 to 29.....	84,338	2,370	22,650	26.9	6,607	5,027	701	(NA)	4,326	3,217	1,607	29,619	1,469
30 30 to 49.....	147,606	2,531	47,233	32.0	8,409	7,942	1,356	(NA)	6,586	7,702	2,533	57,693	2,401
31 50 to 69.....	147,926	1,865	51,785	35.0	6,777	8,426	1,548	(NA)	6,878	7,690	3,284	55,985	2,114
32 70 to 99.....	625,479	6,864	272,683	43.6	33,131	43,005	10,590	(NA)	32,415	27,326	8,657	195,623	8,720
33 100 to 139.....	643,744	5,047	299,503	46.5	28,853	41,951	8,624	(NA)	33,327	29,848	11,088	190,567	8,737
34 140 to 179.....	2,297,269	13,960	1,185,489	51.6	91,295	186,803	69,436	(NA)	117,367	63,555	24,269	617,468	23,122
35 180 to 219.....	1,179,430	5,815	631,025	53.5	48,295	75,518	20,858	(NA)	54,660	35,612	16,948	305,027	12,119
36 220 to 259.....	2,162,471	8,954	1,185,781	54.8	80,696	156,567	55,445	(NA)	101,122	49,095	24,573	556,744	19,293
37 260 to 499.....	11,746,519	31,736	6,193,022	52.7	374,324	1,173,919	612,102	(NA)	561,817	193,967	116,890	3,194,260	89,125
38 500 to 999.....	13,108,688	18,736	6,143,951	46.9	347,325	1,901,519	1,322,409	(NA)	579,110	128,758	90,200	4,070,342	80,255
39 1,000 or more acres.....	17,856,295	8,507	5,403,412	30.3	332,047	3,175,892	2,423,924	(NA)	751,968	87,458	45,482	8,517,982	143,279
THE SOUTH—SOUTH ATLANTIC													
40 Delaware.....	814,316	5,512	412,295	50.6	63,860	38,379	(¹)	31,127	7,252	22,884	192,009	26,029	5,782
41 Under 10 acres.....	2,946	296	944	32.0	174	195	(¹)	177	6	184	33	33	2
42 10 to 29.....	15,978	663	7,496	46.9	1,017	1,662	(¹)	1,505	157	232	2,669	480	97
43 30 to 49.....	27,417	612	13,329	48.6	1,879	2,656	(¹)	2,351	305	561	5,909	834	124
44 50 to 69.....	34,698	567	18,561	53.5	2,195	2,993	(¹)	1,995	198	708	7,708	1,134	337
45 70 to 99.....	61,964	720	32,651	52.7	4,247	3,274	(¹)	2,802	472	1,335	15,250	1,645	420
46 100 to 139.....	90,572	757	47,711	52.7	7,724	4,674	(¹)	3,866	808	1,958	20,928	2,964	669
47 140 to 179.....	87,281	546	45,678	52.3	3,691	1,820	(¹)	3,089	602	1,820	19,727	3,096	544
48 180 to 219.....	78,378	390	40,443	51.6	7,245	3,338	(¹)	2,569	769	1,569	18,104	2,666	533
49 220 to 259.....	60,032	247	32,760	54.6	6,093	2,079	(¹)	1,580	499	1,443	13,196	1,129	523
50 260 to 499.....	180,443	532	96,589	53.5	14,394	7,182	(¹)	5,220	1,962	4,443	39,661	6,241	1,711
51 500 to 999.....	97,507	144	47,931	49.2	6,858	4,130	(¹)	2,907	1,223	2,007	21,693	3,324	562
52 1,000 or more acres.....	77,100	38	28,202	36.6	4,002	3,305	(¹)	3,066	239	6,914	26,980	2,483	260
53 Maryland.....	3,896,608	27,744	1,571,744	40.3	363,264	188,461	(¹)	154,467	33,994	194,100	938,659	417,170	109,870
54 Under 10 acres.....	21,184	2,341	7,541	35.6	1,255	1,593	(¹)	1,403	190	298	1,465	2,002	208
55 10 to 29.....	90,712	3,834	33,794	37.3	7,263	10,249	(¹)	9,102	1,147	3,213	14,960	9,106	1,114
56 30 to 49.....	120,291	2,709	44,077	36.6	10,376	13,036	(¹)	11,764	1,272	5,012	25,486	11,805	1,860
57 50 to 69.....	157,147	2,457	60,649	38.6	14,472	13,615	(¹)	11,894	1,721	7,586	34,371	16,130	2,657
58 70 to 99.....	275,105	3,090	111,214	40.4	24,111	20,693	(¹)	17,473	3,220	12,520	59,349	30,600	6,376
59 100 to 139.....	470,839	3,878	200,674	42.6	44,142	27,260	(¹)	22,627	4,633	23,255	93,903	56,834	13,930
60 140 to 179.....	463,312	2,867	200,773	43.3	42,526	21,052	(¹)	17,437	3,615	23,850	96,590	56,909	14,691
61 180 to 219.....	392,199	1,943	168,662	43.0	38,682	16,863	(¹)	13,394	3,469	19,777	84,712	46,732	12,362
62 220 to 259.....	296,974	1,227	129,659	43.7	28,586	10,822	(¹)	8,356	2,466	15,350	66,757	32,306	8,702
63 260 to 499.....	883,736	2,581	369,522	41.8	89,865	31,664	(¹)	24,701	6,963	41,495	215,370	92,390	27,286
64 500 to 999.....	428,685	650	158,353	36.9	39,431	15,680	(¹)	11,998	3,682	22,778	132,663	35,273	11,275
65 1,000 or more acres.....	296,424	167	86,826	29.3	22,555	5,934	(¹)	4,318	1,616	19,026	113,033	26,983	9,409
66 Virginia.....	14,685,964	114,707	3,157,774	21.5	1,116,147	557,315	(¹)	416,646	140,669	1,553,438	5,031,795	2,771,351	661,123
67 Under 10 acres.....	100,204	11,559	38,604	38.5	6,958	5,541	(¹)	4,877	664	2,554	6,112	17,233	2,476
68 10 to 29.....	490,536	21,687	174,195	35.5	39,717	34,964	(¹)	29,605	5,359	31,894	84,475	84,163	12,232
69 30 to 49.....	646,596	14,448	173,256	26.8	53,720	43,117	(¹)	35,021	8,096	60,818	161,034	119,	

SIZE OF FARM

ACRES OF CROPLAND HARVESTED, BY SIZE OF FARM; BY DIVISIONS AND STATES: 1954—Continued

Other land (house lots, roads, wasteland, etc.) (acres)	Cropland, total (acres)	Land pastured, total (acres)	Woodland, total (acres)	Farms by acres of cropland harvested														
				Number								Percent distribution						
				1 to 9 acres	10 to 19 acres	20 to 29 acres	30 to 49 acres	50 to 99 acres	100 to 199 acres	200 or more acres	1 to 9 acres	10 to 19 acres	20 to 29 acres	30 to 49 acres	50 to 99 acres	100 to 199 acres	200 or more acres	
1,326,443	19,628,494	24,603,890	440,967	705	609	523	1,169	4,195	16,594	36,009	100.0	100.0	100.0	100.0	100.0	100.0	100.0	1
2,826	1,161	893	57	280	39.7	2
4,697	5,857	5,421	414	222	186	41	186	31.5	30.5	7.8	3
4,471	16,006	13,418	981	87	138	149	221	12.3	22.7	28.5	18.9	4
3,833	16,288	12,112	882	74	73	69	134	112	3.4	12.0	11.5	2.7	5
9,996	83,409	29,879	1,871	25	68	72	257	941	3.5	11.2	13.8	22.0	22.4	6
10,562	116,996	38,340	3,063	11	23	34	110	684	426	...	1.6	3.8	6.5	9.4	16.3	2.6	...	7
77,074	992,551	229,575	13,169	11	33	39	138	1,273	5,844	...	1.6	5.4	7.5	11.8	30.3	35.2	...	8
29,801	392,833	101,992	5,986	5	11	11	35	182	2,241	48	0.7	1.8	2.1	3.0	4.3	13.5	0.1	9
69,531	927,401	223,677	12,846	6	5	10	32	173	3,305	1,327	0.9	0.8	1.9	2.7	4.1	19.9	3.7	10
414,197	5,491,111	1,688,885	69,931	17	21	35	87	352	3,367	16,358	2.4	3.4	6.7	7.4	8.4	20.3	45.4	11
326,425	5,107,752	2,791,180	84,864	8	18	21	72	191	673	10,476	1.1	3.0	4.0	6.2	4.6	4.1	29.1	12
373,070	6,547,129	19,468,518	246,903	9	33	42	83	287	738	7,800	1.3	5.4	8.0	7.1	6.8	4.4	21.7	13
1,454,096	22,867,514	24,089,699	622,505	2,372	1,428	1,251	2,670	12,912	40,654	33,293	100.0	100.0	100.0	100.0	100.0	100.0	100.0	14
7,941	4,964	3,418	160	1,194	50.3	15
11,130	21,160	18,260	1,597	775	612	174	32.7	42.9	13.9	16
9,173	38,849	28,618	2,806	175	309	393	466	7.4	21.6	31.4	17.5	17
6,363	37,870	25,733	2,871	68	135	148	303	240	2.9	9.5	11.8	11.3	1.9	18
28,921	272,490	90,235	8,406	62	168	236	913	2,969	2.6	11.8	34.2	23.0	19
35,561	408,237	120,555	12,409	20	69	107	279	2,795	1,166	...	0.8	4.8	8.6	10.4	21.6	2.9	...	20
171,077	2,212,013	577,308	42,461	26	51	90	307	4,181	13,013	...	1.1	3.6	7.2	11.5	32.4	32.0	...	21
82,012	1,153,781	304,413	29,806	12	19	68	640	6,551	81	0.5	1.3	1.5	2.5	5.0	16.1	0.2	22	
136,035	5,015,826	530,551	44,509	5	13	15	65	555	7,875	2,287	0.2	0.9	1.2	2.4	4.3	19.4	6.9	23
429,466	6,779,063	2,656,137	173,646	19	27	39	150	1,033	9,531	16,088	0.8	1.9	3.1	5.6	8.0	23.4	48.3	24
225,175	4,179,884	3,172,625	123,206	10	17	20	73	329	1,853	8,264	0.4	1.2	1.6	2.7	2.5	4.6	24.8	25
311,242	5,743,377	16,561,846	180,628	6	8	10	46	170	665	6,573	0.3	0.6	0.8	1.7	1.3	1.6	19.7	26
1,669,954	29,577,170	19,790,180	980,159	3,983	3,557	3,495	7,309	18,917	31,890	38,451	100.0	100.0	100.0	100.0	100.0	100.0	100.0	27
12,120	6,308	6,883	400	1,217	30.6	28
15,611	34,284	4,824	1,597	1,322	835	213	33.2	23.5	6.1	29
16,094	63,584	73,804	10,235	583	834	617	497	14.6	23.4	17.7	6.8	30
13,979	66,988	70,452	10,974	238	409	429	543	246	6.0	11.5	12.3	7.4	1.3	31
45,054	348,819	256,080	35,983	326	755	1,105	2,583	2,095	8.2	21.2	31.6	35.3	11.1	32
41,934	370,307	249,268	40,936	126	258	392	1,159	2,647	465	...	3.2	7.3	11.2	15.9	14.0	1.5	...	33
128,390	1,463,587	772,318	87,824	74	233	383	1,412	7,114	4,744	...	1.9	6.6	11.0	19.3	37.6	14.9	...	34
67,005	754,838	388,934	52,560	31	52	89	300	1,820	3,491	32	0.8	1.5	2.5	4.1	9.6	10.9	0.1	35
109,015	1,423,044	686,535	73,668	13	47	82	278	1,725	6,123	686	0.3	1.3	2.3	3.8	9.1	19.2	1.8	36
500,137	7,741,265	3,762,551	310,857	39	99	145	398	2,641	13,795	14,619	1.0	2.8	4.1	5.4	14.0	43.3	38.0	37
426,593	8,392,795	4,546,425	218,998	10	26	29	99	503	2,767	15,302	0.3	0.7	0.8	1.4	2.7	8.7	39.8	38
294,022	8,911,351	8,937,487	132,940	4	9	11	40	126	505	7,812	0.1	0.3	0.3	0.5	0.7	1.6	20.3	39
58,860	514,534	112,773	214,893	765	597	584	935	1,371	879	381	100.0	100.0	100.0	100.0	100.0	100.0	100.0	40
1,410	1,313	213	190	296	38.7	41
2,422	10,175	7,929	2,901	293	262	108	38.3	43.9	18.5	42
2,249	17,864	3,274	6,470	90	162	197	163	11.8	27.1	33.7	17.4	43
2,099	22,949	4,137	8,516	35	81	110	255	86	4.6	13.6	18.8	27.3	6.3	44
3,562	40,172	7,227	16,585	26	46	95	249	304	3.4	7.7	16.3	26.6	22.2	45
4,613	60,109	12,646	22,886	12	26	37	167	445	70	...	1.6	4.4	6.3	17.9	32.5	8.0	...	46
5,237	57,401	12,948	21,547	7	10	22	56	266	185	...	0.9	1.7	3.8	6.0	19.4	21.0	...	47
5,013	51,026	11,480	19,673	4	4	8	30	140	199	5	0.5	0.7	1.4	3.2	10.2	22.6	1.3	48
3,332	40,932	8,665	14,639	1	2	2	8	52	156	26	0.1	0.3	0.3	0.9	3.8	17.7	6.8	49
11,933	118,165	25,078	44,104	1	3	6	72	242	205	0.1	0.5	0.5	0.6	5.3	27.5	53.8	50	
11,776	58,919	11,977	23,488	...	1	2	6	25	109	0.2	0.3	0.1	0.4	2.8	28.6	51
5,214	35,509	13,399	33,894	2	36	0.2	9.4	52
223,210	2,123,469	974,534	1,132,759	6,477	3,911	2,775	4,042	5,840	3,559	1,140	100.0	100.0	100.0	100.0	100.0	100.0	100.0	53
7,030	10,389	3,555	1,763	2,341	36.1	54
12,127	51,306	19,582	18,173	2,308	1,281	245	35.6	32.8	8.8	55
10,499	67,489	27,193	30,498	800	928	671	310	12.4	23.7	24.2	56
10,324	88,736	38,188	41,957	386	604	550	785	132	6.0	15.4	19.8	19.4	2.3	57
16,618	156,018	67,231	71,869	278	454	502	1,051	805	4.3	11.6	18.1	26.0	13.8	58
24,771	272,076	124,231	117,158	168	299	402	959	1,899	151	...	2.6	7.6	14.5	23.7	32.5	4.2	...	59
21,612	264,351	123,285	120,440	83	163	188	430	1,379	624	...	1.3	4.2	6.8	10.6	23.6	17.5	...	60
16,771	224,207	105,191	104,489	58	84	83	219	710	783	6	0.9	2.1	3.0	5.4	12.2	22.0	0.5	61
13,494	169,067	76,242	82,107	16	31	56	105	351	626	42	0.2	0.8	2.0	2.6	6.0	17.6	3.7	62
43,430	491,051	223,750	256,865	28	52	66	160	492	1,200	583	0.4	1.3	2.4	4.0	8.4	33.7	51.1	63
24,467	213,464	97,522	155,381	9	14	9	20	67	152	379	0.1	0.4	0.3	0.5	1.1	4.3	33.2	64
22,067	115,315	68,564	132,059	2	1	3	3	5	23	130	(2)							

Table 15.—ALL LAND IN FARMS CLASSIFIED ACCORDING TO USE AND A DISTRIBUTION OF FARMS BY

Region, division, State, and size group	All land in farms (acres)	Cropland harvested			Cropland used only for pasture (acres)	Cropland not harvested and not pastured (acres)				Woodland pastured (acres)	Woodland not pastured (acres)	Other pasture (not cropland and not woodland) (acres)	
		Farms reporting	Acres	Per-cent of all land in farms		Total	Cultivated summer fallow ¹	Idle cropland ²	Other ³			Total	Improved pasture
THE SOUTH—SOUTH ATLANTIC—Con.													
1 West Virginia.....	7,351,874	60,477	1,073,216	14.6	512,956	232,909	(1)	197,924	34,985	1,275,397	1,763,186	2,276,493	276,510
2 Under 10 acres.....	38,719	5,016	11,495	29.7	3,737	2,945	(1)	2,701	244	1,659	2,016	7,154	901
3 10 to 29.....	206,995	9,211	44,071	21.3	23,321	16,625	(1)	15,112	1,513	24,118	30,856	50,862	4,640
4 30 to 49.....	341,430	7,793	59,268	17.4	31,543	22,531	(1)	20,470	2,061	51,972	64,274	94,998	7,641
5 50 to 69.....	472,983	7,459	75,509	16.0	42,066	24,282	(1)	21,817	2,465	78,619	101,340	131,714	10,983
6 70 to 99.....	721,360	8,146	113,365	15.7	59,547	29,692	(1)	25,470	4,222	119,264	163,374	210,395	17,193
7 100 to 139.....	980,080	8,121	154,099	15.7	73,241	34,008	(1)	29,042	4,966	167,921	220,305	299,752	30,380
8 140 to 179.....	746,155	4,564	116,881	15.7	55,344	22,363	(1)	19,007	3,356	123,191	175,290	233,388	24,303
9 180 to 219.....	614,066	3,010	94,047	15.3	40,152	16,123	(1)	13,651	2,472	102,411	148,591	197,179	23,535
10 220 to 259.....	428,360	1,760	64,175	15.0	30,927	10,065	(1)	8,095	1,970	74,070	100,051	139,685	19,058
11 260 to 499.....	1,293,947	3,738	183,489	14.2	81,588	31,214	(1)	25,244	5,970	227,887	318,960	423,630	62,146
12 500 to 999.....	859,055	1,270	97,346	11.3	43,614	16,056	(1)	11,610	4,446	154,013	229,869	271,436	40,818
13 1,000 or more acres.....	648,724	389	59,471	9.2	27,876	7,075	(1)	5,705	1,300	150,272	178,060	216,280	34,912
14 North Carolina.....	18,260,346	245,703	5,504,204	30.1	702,345	847,721	(1)	647,143	200,578	1,506,096	7,732,788	1,283,583	391,966
15 Under 10 acres.....	173,945	26,516	99,591	57.3	6,028	7,320	(1)	6,164	1,156	4,389	11,819	10,630	2,429
16 10 to 29.....	1,446,352	71,020	900,051	62.2	41,481	65,383	(1)	53,111	12,272	61,111	206,910	74,694	15,874
17 30 to 49.....	1,874,812	46,552	915,514	48.8	65,937	96,454	(1)	76,167	20,287	118,618	470,550	117,715	27,449
18 50 to 69.....	1,840,921	30,127	684,114	37.2	71,624	103,968	(1)	80,147	23,821	137,597	637,473	126,603	32,774
19 70 to 99.....	2,279,503	26,206	697,676	30.6	89,429	131,561	(1)	100,711	30,850	184,152	924,948	163,636	45,439
20 100 to 139.....	3,323,972	19,166	621,384	26.7	94,534	122,625	(1)	94,183	28,442	194,538	1,044,117	166,625	53,713
21 140 to 179.....	1,541,926	9,293	372,505	26.2	62,684	75,443	(1)	57,556	17,887	132,207	735,082	113,548	38,076
22 180 to 219.....	1,124,667	5,402	254,155	22.6	45,194	54,088	(1)	41,493	12,595	95,015	561,049	82,923	28,312
23 220 to 259.....	781,361	3,072	166,477	21.3	33,377	32,863	(1)	23,938	8,925	69,745	399,961	58,669	20,755
24 260 to 499.....	2,199,775	6,016	423,169	19.2	94,898	83,136	(1)	62,251	20,885	211,009	1,167,563	166,685	59,253
25 500 to 999.....	1,280,203	1,722	199,589	15.6	50,271	40,459	(1)	28,338	12,121	126,031	741,557	94,449	35,190
26 1,000 or more acres.....	1,392,909	611	169,979	12.2	46,928	34,421	(1)	23,084	11,337	171,684	831,759	107,406	32,702
27 South Carolina.....	11,069,348	112,930	3,393,002	30.7	688,149	706,627	(1)	534,729	171,898	1,447,747	3,915,959	580,971	188,987
28 Under 10 acres.....	84,442	12,811	54,866	65.0	2,519	5,341	(1)	4,291	1,050	1,529	3,660	1,627	390
29 10 to 29.....	732,779	36,702	524,123	71.5	17,486	43,247	(1)	33,166	10,081	22,364	69,900	14,307	3,143
30 30 to 49.....	792,723	19,423	443,925	56.0	27,827	64,549	(1)	50,032	14,516	46,798	150,826	25,991	5,569
31 50 to 69.....	713,140	11,288	295,627	41.5	34,200	65,846	(1)	51,934	13,912	62,322	199,101	30,052	7,173
32 70 to 99.....	859,078	9,464	285,674	33.3	44,599	82,088	(1)	64,767	17,321	90,247	287,254	43,309	9,920
33 100 to 139.....	982,372	7,889	288,150	29.3	57,603	84,250	(1)	66,193	18,057	117,185	357,003	49,687	12,995
34 140 to 179.....	739,824	4,294	198,458	26.8	49,618	56,707	(1)	43,975	12,732	93,854	281,964	40,515	11,693
35 180 to 219.....	526,381	2,509	134,488	25.1	38,259	39,173	(1)	30,335	8,838	71,793	208,545	31,515	9,638
36 220 to 259.....	428,792	1,673	111,710	26.1	30,657	29,588	(1)	21,654	7,934	60,948	162,791	23,776	8,029
37 260 to 499.....	1,522,968	4,005	369,277	24.2	121,107	89,038	(1)	65,612	23,426	222,489	601,532	90,136	33,681
38 500 to 999.....	1,369,682	1,860	319,273	23.3	115,717	65,939	(1)	45,965	19,974	208,004	542,447	86,564	34,828
39 1,000 or more acres.....	2,307,167	1,012	367,471	15.9	148,577	80,861	(1)	56,804	24,057	450,214	1,050,936	145,492	51,928
40 Georgia.....	24,018,773	140,499	6,117,379	25.5	1,407,398	1,399,296	(1)	1,165,030	234,266	4,600,542	8,085,789	1,850,269	803,144
41 Under 10 acres.....	71,891	8,338	32,970	45.9	3,155	4,325	(1)	3,574	751	2,465	3,902	5,739	1,535
42 10 to 29.....	518,663	22,696	306,266	59.0	18,812	39,593	(1)	33,767	5,826	32,548	52,124	34,188	9,875
43 30 to 49.....	930,363	21,267	491,185	52.8	34,874	80,871	(1)	70,463	10,408	80,044	142,993	62,072	17,661
44 50 to 69.....	1,178,479	18,191	537,040	45.6	50,824	103,506	(1)	89,334	14,172	128,552	235,456	82,252	24,426
45 70 to 99.....	1,526,003	16,455	562,942	36.9	75,791	134,876	(1)	116,397	18,479	205,775	386,832	113,933	36,599
46 100 to 139.....	2,118,530	16,708	696,274	32.9	118,367	166,357	(1)	141,806	24,551	333,911	595,647	151,963	53,604
47 140 to 179.....	1,653,886	9,463	472,272	28.6	94,606	117,634	(1)	100,131	17,503	282,284	533,300	116,747	44,631
48 180 to 219.....	1,439,408	6,549	378,926	26.3	88,991	98,883	(1)	83,559	15,324	268,515	467,615	105,636	42,909
49 220 to 259.....	1,104,590	4,227	284,230	25.7	69,947	68,854	(1)	56,928	11,926	209,485	372,347	79,173	32,509
50 260 to 499.....	3,728,251	9,614	862,561	23.1	253,552	303,349	(1)	164,585	38,764	756,953	1,290,641	295,033	137,151
51 500 to 999.....	3,422,652	4,542	692,471	20.2	243,806	158,325	(1)	126,442	31,883	763,319	1,219,214	293,282	148,210
52 1,000 or more acres.....	6,326,057	2,449	800,242	12.6	354,673	222,723	(1)	178,044	44,679	1,536,331	2,785,718	510,251	253,672
53 Florida.....	18,161,675	44,780	1,935,655	10.7	877,500	585,314	(1)	495,248	90,066	7,150,928	1,824,724	4,780,972	1,061,626
54 Under 10 acres.....	47,288	7,251	21,766	46.0	2,632	4,123	(1)	3,650	473	1,532	1,960	2,439	894
55 10 to 29.....	224,924	10,637	100,564	44.7	16,205	26,506	(1)	23,833	2,673	15,879	19,588	15,745	6,456
56 30 to 49.....	297,557	6,248	115,586	38.8	25,786	34,712	(1)	31,166	3,546	35,176	38,130	21,048	9,897
57 50 to 69.....	224,163	3,080	83,208	38.9	17,893	22,032	(1)	19,292	2,740	28,057	29,630	16,202	8,551
58 70 to 99.....	402,380	4,028	135,727	33.7	39,851	38,466	(1)	34,738	3,728	67,826	60,753	33,097	17,125
59 100 to 139.....	445,269	3,183	151,550	34.0	45,484	37,649	(1)	33,492	4,157	80,798	64,704	39,213	20,756
60 140 to 179.....	459,992	2,442	145,087	31.5	50,082	38,844	(1)	33,406	5,438	88,849	69,636	43,901	24,855
61 180 to 219.....	346,011	1,454	101,377	29.3	38,718	28,253	(1)	24,176	4,077	70,703	49,955	39,637	22,124
62 220 to 259.....	291,554	1,043	87,118	29.9	33,756	20,298	(1)	17,395	2,903	59,180	44,387	35,342	19,631
63 260 to 499.....	1,106,970	2,626	283,026	25.6	129,107	69,105	(1)	57,768	11,337	257,552	165,944	148,300	88,778
64 500 to 999.....	1,260,350	1,413	239,749	19.0	139,214	55,717	(1)	45,480	10,237	377,333	186,502	202,971	105,367
65 1,000 or more acres.....	13,065,217	1,375	470,897	3.6	338,772	209,609	(1)	170,852	38,757	6,068,043	1,092,535	4,183,077	737,192
THE SOUTH—EAST SOUTH CENTRAL													
66 Kentucky.....	18,034,380	175,113	4,541,381	25.2	4,879,874	1,033,938	(1)	834,469	199,469	1,762,236	3,087,996	1,759,403	219,145
67 Under 10 acres.....	117,183	20,128	61,925	52.8	16,487	6,187	(1)	5,474	713	2,159	2,790	5,052	419

SIZE OF FARM

ACRES OF CROPLAND HARVESTED, BY SIZE OF FARM; BY DIVISIONS AND STATES: 1954—Continued

Other land (house lots, roads, wasteland, etc.) (acres)	Cropland, total (acres)	Land pastured, total (acres)	Woodland, total (acres)	Farms by acres of cropland harvested														
				Number								Percent distribution						
				1 to 9 acres	10 to 19 acres	20 to 29 acres	30 to 49 acres	50 to 99 acres	100 to 199 acres	200 or more acres	1 to 9 acres	10 to 19 acres	20 to 29 acres	30 to 49 acres	50 to 99 acres	100 to 199 acres	200 or more acres	
217,717	1,819,081	4,064,846	3,038,583	30,268	13,269	6,945	5,728	3,173	877	217	100.0	100.0	100.0	100.0	100.0	100.0	100.0	1
9,713	18,177	12,550	3,675	5,016	16.6	2
17,142	84,017	98,301	54,974	8,153	981	77	26.9	7.4	1.1	3
16,844	113,342	178,513	116,246	5,433	1,960	318	82	17.9	14.8	4.6	1.4	4
19,453	141,857	252,399	179,959	4,147	2,421	688	179	24	13.7	18.2	9.9	3.1	0.8	5
25,523	202,604	389,206	282,838	3,328	2,791	1,342	580	105	11.0	21.0	19.3	10.1	3.3	6
30,754	261,348	540,914	388,226	2,260	2,562	1,776	1,183	328	12	...	7.5	19.3	25.6	20.7	10.3	1.4	...	7
19,698	194,588	411,923	298,481	845	1,162	1,091	1,013	395	58	...	2.8	8.8	15.7	17.7	12.4	6.6	...	8
15,563	150,322	339,742	251,002	477	589	651	807	386	98	2	1.6	4.4	9.4	14.1	12.2	11.2	0.9	9
9,387	105,167	244,682	174,121	190	308	348	532	313	66	3	0.6	2.3	5.0	9.3	9.9	7.5	1.4	10
27,179	296,291	733,105	546,847	311	414	568	1,071	1,022	289	63	1.0	3.1	8.2	18.7	32.2	33.0	29.0	11
16,701	157,016	469,083	415,882	99	69	80	249	472	231	70	0.3	0.5	1.2	4.3	14.9	26.3	32.3	12
9,760	94,352	394,428	328,332	9	12	6	32	128	123	79	(Z)	0.1	0.1	0.6	4.0	14.0	36.4	13
683,609	7,054,270	14,492,024	9,238,884	77,423	67,558	45,838	35,529	15,013	3,360	982	100.0	100.0	100.0	100.0	100.0	100.0	100.0	14
34,168	112,939	21,047	16,208	26,516	34.2	15
96,722	1,006,915	177,286	268,021	24,641	32,631	13,748	31.8	48.3	30.0	16
90,024	1,077,905	302,270	589,168	11,404	12,723	10,806	11,619	14.7	18.8	23.6	32.7	17
79,542	859,706	335,824	775,070	6,047	8,410	7,209	6,285	2,176	7.8	12.4	15.7	17.7	14.5	18
88,101	918,666	4,372,217	4,248	6,457	6,102	6,396	3,003	5.5	9.6	13.3	18.0	20.0	19
80,149	838,543	455,697	1,238,655	2,326	3,906	4,091	5,243	3,233	367	...	3.0	5.8	8.9	14.8	21.5	10.9	...	20
50,457	510,632	308,439	867,289	984	1,540	1,682	2,427	2,101	559	...	1.3	2.3	3.7	6.8	14.0	16.6	...	21
32,243	353,437	223,132	656,064	464	736	867	1,394	1,437	483	21	0.6	1.1	1.9	3.9	9.6	14.4	2.1	22
20,309	232,677	161,751	469,706	251	360	438	722	866	390	45	0.3	0.5	1.0	2.0	5.8	11.6	4.6	23
53,315	601,203	472,592	1,378,572	427	624	728	1,165	1,688	1,055	329	0.6	0.9	1.6	3.3	11.2	31.4	33.5	24
27,847	290,319	270,751	867,588	95	132	135	238	422	376	324	0.1	0.2	0.3	0.7	2.8	11.2	33.0	25
30,732	251,328	326,018	1,003,443	20	39	32	40	87	130	263	(Z)	0.1	0.1	0.1	0.6	3.9	26.8	26
336,893	4,787,778	2,716,867	5,363,706	28,851	32,212	21,312	17,225	8,678	2,979	1,673	100.0	100.0	100.0	100.0	100.0	100.0	100.0	27
14,900	62,726	5,675	5,189	12,811	44.4	28
41,352	584,556	54,157	92,264	8,486	19,683	8,533	29.4	61.1	40.0	29
32,807	536,301	100,616	197,624	4,936	4,899	6,630	10.3	15.3	23.0	38.5	30
25,992	395,673	126,574	261,423	1,684	2,710	2,682	2,944	1,268	5.8	8.4	12.6	17.1	14.6	31
27,907	412,361	176,155	377,501	1,199	2,018	2,039	2,675	1,533	4.2	6.3	9.6	15.5	17.7	32
28,494	430,003	224,475	474,188	796	1,383	1,522	2,196	1,771	221	...	2.8	4.3	7.1	12.7	20.4	7.4	...	33
18,708	304,783	183,987	375,818	375	575	634	1,111	1,245	354	...	1.3	1.8	3.0	6.4	14.3	11.9	...	34
12,628	211,900	141,547	280,338	189	321	334	561	771	321	12	0.7	1.0	1.6	3.3	8.9	10.8	0.7	35
9,322	171,958	115,381	223,739	93	181	198	323	505	324	49	0.3	0.6	0.9	1.9	5.8	10.9	2.9	36
29,429	579,382	433,732	824,021	188	271	369	579	1,144	1,054	400	0.7	0.8	1.7	3.4	13.2	35.4	23.9	37
31,738	500,929	410,285	750,451	54	110	73	159	326	509	629	0.2	0.3	0.3	0.9	3.8	17.1	37.6	38
63,616	596,909	744,283	1,501,150	18	24	29	47	115	196	583	0.1	0.1	0.1	0.3	1.3	6.6	34.8	39
558,100	8,924,073	7,858,209	12,686,331	30,943	26,006	21,232	26,319	24,048	8,377	3,574	100.0	100.0	100.0	100.0	100.0	100.0	100.0	40
19,335	40,450	11,359	6,367	8,338	26.9	41
35,132	364,671	85,548	84,672	7,271	9,562	5,863	23.5	36.8	27.6	42
38,324	606,930	176,990	223,037	4,640	4,081	4,005	8,541	15.0	15.7	18.9	32.5	43
40,849	691,370	261,628	364,008	3,349	3,553	2,949	4,138	4,202	10.8	13.7	13.9	15.7	17.5	44
45,854	773,609	395,499	592,607	2,711	3,009	2,632	3,765	4,338	8.8	11.6	12.4	14.3	18.0	45
56,011	980,998	604,241	929,558	1,971	2,530	2,406	4,013	4,792	996	...	6.4	9.7	11.3	15.2	19.9	11.9	...	46
37,043	684,512	493,637	815,584	942	1,181	1,198	3,080	3,080	1,003	...	3.0	4.5	5.6	7.8	12.8	12.0	...	47
30,842	566,800	463,142	736,130	552	705	695	1,281	1,003	39	1.8	2.7	3.3	4.9	9.5	12.0	1.1	48	
20,194	423,031	358,965	582,192	321	398	417	684	923	74	1.0	1.5	2.0	2.6	5.9	11.0	2.1	49	
66,162	1,319,462	1,305,538	2,047,594	595	714	741	1,335	2,712	2,700	817	1.9	2.7	3.5	5.1	11.3	32.2	22.9	50
52,235	1,094,602	1,300,407	1,982,533	195	385	235	1,385	936	1,265	1,322	0.6	0.8	1.1	1.5	3.9	15.1	37.0	51
116,119	1,377,638	2,401,255	4,322,049	58	69	91	118	304	487	1,322	0.2	0.3	0.4	0.4	1.3	5.8	37.0	52
1,006,582	3,398,469	12,809,400	8,975,652	17,516	7,957	4,557	5,237	5,279	2,792	1,442	100.0	100.0	100.0	100.0	100.0	100.0	100.0	53
12,836	28,521	6,603	3,492	7,251	41.4	54
30,437	143,275	47,829	35,467	5,578	4,007	1,052	31.8	50.4	23.1	55
27,119	176,084	82,010	73,306	1,889	1,547	1,289	1,547	10.8	19.1	28.3	29.5	56
17,141	123,133	62,152	57,687	658	599	492	782	549	3.8	7.5	10.8	14.9	10.4	57
26,660	214,044	140,774	128,579	725	659	623	970	1,051	4.1	8.3	13.7	18.5	19.9	58
25,871	234,683	165,495	145,502	443	382	339	653	1,019	347	...	2.5	4.8	7.4	12.5	19.3	12.4	...	59
23,593	234,013	182,832	158,485	267	237	228	417	815	478	...	1.5	3.0	5.0	8.0	15.4	17.1	...	60
17,368	168,348	149,058	120,658	149	126	119	222	459	350	29	0.9	1.6	2.6	4.2	8.7	12.5	2.0	61
11,473	141,172	128,278	103,567	79	67	84	121	341	285	66	0.5	0.8	1.8	2.3	6.5	10.2	4.6	62
53,936	481,238	534,959	423,496</															

GENERAL REPORT

Table 15.—ALL LAND IN FARMS CLASSIFIED ACCORDING TO USE AND A DISTRIBUTION OF FARMS BY

Region, division, State, and size group	All land in farms (acres)	Cropland harvested			Cropland used only for pasture (acres)	Cropland not harvested and not pastured (acres)			Woodland pastured (acres)	Woodland not pastured (acres)	Other pasture (not cropland and not woodland) (acres)		
		Farms reporting	Acres	Percent of all land in farms		Total	Cultivated summer fallow ¹	Idle cropland ²			Other ³	Total	Improved pasture
THE SOUTH—EAST SOUTH CENTRAL													
1 Tennessee.....	17,654,324	175,280	4,860,793	27.5	3,094,755	1,060,593	(¹)	794,095	266,498	2,218,808	3,716,561	1,807,533	271,183
2 Under 10 acres.....	126,661	17,008	56,466	44.6	17,126	7,480	(¹)	6,553	927	3,021	3,727	10,049	1,190
3 10 to 29.....	815,553	37,729	421,207	51.6	113,653	50,294	(¹)	41,932	8,362	43,177	60,921	62,850	6,960
4 30 to 49.....	1,091,383	24,800	405,280	37.1	193,253	84,822	(¹)	68,258	16,564	92,079	137,317	108,284	11,493
5 50 to 69.....	1,350,485	20,785	419,091	31.0	261,149	106,031	(¹)	83,024	23,007	140,269	204,058	138,389	15,651
6 70 to 99.....	2,027,500	22,333	596,639	29.4	389,155	155,226	(¹)	117,556	37,670	231,376	330,641	209,941	23,640
7 100 to 139.....	2,475,191	19,949	688,417	27.8	466,725	167,974	(¹)	126,543	41,431	313,656	446,862	258,929	35,305
8 140 to 179.....	1,882,936	11,230	492,710	26.2	344,198	118,232	(¹)	86,544	31,688	253,215	382,145	197,402	26,403
9 180 to 219.....	1,430,801	6,832	361,681	25.3	258,200	80,971	(¹)	59,889	21,082	202,848	307,604	152,696	23,008
10 220 to 259.....	988,803	3,932	252,325	25.5	175,249	54,836	(¹)	40,292	14,544	141,028	222,164	99,236	15,210
11 260 to 499.....	2,893,982	8,060	700,826	24.2	509,609	141,621	(¹)	100,356	41,265	399,339	717,910	307,125	55,193
12 500 to 999.....	1,423,206	2,041	302,103	21.2	235,423	56,613	(¹)	39,593	17,020	204,950	437,034	138,174	34,595
13 1,000 or more acres.....	1,147,823	581	164,048	14.3	131,015	36,493	(¹)	23,555	12,938	193,850	466,178	124,458	22,535
14 Alabama.....	20,810,492	151,742	4,812,086	23.1	1,653,472	1,014,612	(¹)	866,756	147,856	4,596,858	5,736,374	2,454,344	829,183
15 Under 10 acres.....	94,840	12,102	49,465	52.2	5,176	4,943	(¹)	3,917	1,026	3,509	2,880	1,425	7,478
16 10 to 29.....	700,440	32,786	415,015	59.3	35,585	44,538	(¹)	36,644	7,894	56,545	50,460	47,648	9,227
17 30 to 49.....	1,263,513	29,360	600,965	47.6	70,581	92,621	(¹)	81,784	166,735	177,645	177,645	96,737	18,561
18 50 to 69.....	1,055,258	16,275	457,308	43.3	63,651	71,709	(¹)	62,277	9,432	158,073	180,274	83,603	17,922
19 70 to 99.....	1,799,308	19,616	625,179	34.7	114,141	124,353	(¹)	110,017	14,336	322,722	403,232	148,932	36,434
20 100 to 139.....	1,759,400	13,659	536,045	30.5	123,895	115,967	(¹)	102,918	13,049	351,151	428,397	152,167	39,831
21 140 to 179.....	1,451,319	8,187	369,404	25.5	107,142	86,326	(¹)	75,610	10,716	312,346	409,266	127,747	38,847
22 180 to 219.....	1,082,015	4,874	257,834	23.8	83,413	61,094	(¹)	52,084	9,010	239,524	316,509	98,781	30,398
23 220 to 259.....	795,364	2,928	174,965	22.0	64,629	40,651	(¹)	34,217	6,434	181,944	230,168	85,324	28,924
24 260 to 499.....	2,778,641	6,931	506,340	18.2	253,530	125,353	(¹)	104,750	20,603	667,390	850,711	318,292	113,628
25 500 to 999.....	2,440,459	3,026	356,469	14.6	246,505	85,406	(¹)	69,758	15,648	615,630	720,343	370,899	149,441
26 1,000 or more acres.....	5,589,935	1,998	463,097	8.3	485,224	161,615	(¹)	132,780	28,871	1,521,289	1,966,489	916,736	344,545
27 Mississippi.....	20,702,412	193,617	5,529,981	26.7	1,513,428	748,942	(¹)	561,708	187,234	5,333,577	3,543,571	3,290,530	719,928
28 Under 10 acres.....	157,844	21,789	121,150	76.8	3,810	2,044	(¹)	1,423	621	2,946	1,681	8,128	983
29 10 to 29.....	1,170,577	63,476	909,917	77.7	28,522	25,497	(¹)	17,569	7,928	57,907	27,598	64,928	7,356
30 30 to 49.....	1,008,246	28,363	555,266	46.0	69,258	55,634	(¹)	44,442	11,192	214,888	100,157	153,080	17,116
31 50 to 69.....	1,201,510	15,243	340,621	34.0	70,309	48,118	(¹)	38,046	10,072	228,229	106,288	160,497	19,763
32 70 to 99.....	1,842,114	20,165	473,090	25.7	126,480	91,976	(¹)	73,258	18,718	508,848	252,367	313,098	44,074
33 100 to 139.....	1,887,075	14,543	406,054	21.5	134,212	85,523	(¹)	69,589	15,934	568,932	292,146	329,257	50,248
34 140 to 179.....	1,625,405	9,341	302,464	18.6	111,667	66,920	(¹)	53,659	13,261	519,324	285,558	283,544	46,154
35 180 to 219.....	1,064,944	4,850	193,456	18.2	80,809	40,947	(¹)	31,717	9,230	333,930	192,701	189,092	35,106
36 220 to 259.....	853,276	3,235	152,659	17.9	64,339	32,886	(¹)	23,875	9,011	276,644	161,644	147,828	28,654
37 260 to 499.....	2,831,481	7,301	513,312	18.1	217,889	97,957	(¹)	70,956	27,001	871,141	549,643	499,469	120,433
38 500 to 999.....	2,509,201	3,318	588,514	23.5	223,180	80,114	(¹)	53,616	26,498	642,197	472,294	423,826	131,618
39 1,000 or more acres.....	4,550,739	1,993	973,478	21.4	382,953	121,326	(¹)	83,558	37,768	1,115,178	1,101,494	717,783	218,423
THE SOUTH—WEST SOUTH CENTRAL													
40 Arkansas.....	17,944,367	114,277	5,535,608	30.8	2,418,830	856,395	(¹)	582,638	273,757	4,008,571	2,525,417	1,998,314	365,164
41 Under 10 acres.....	77,803	8,124	42,923	55.2	7,373	2,169	(¹)	1,490	679	2,372	1,290	6,920	924
42 10 to 29.....	504,132	23,871	329,704	65.4	44,941	19,986	(¹)	12,947	7,039	30,689	16,618	35,466	4,639
43 30 to 49.....	825,821	15,754	315,725	38.2	123,243	57,548	(¹)	40,286	17,262	128,417	69,329	88,291	10,525
44 50 to 69.....	622,425	8,348	219,589	35.3	98,366	41,730	(¹)	28,637	13,093	100,309	60,334	75,466	9,825
45 70 to 99.....	1,539,349	15,243	474,405	30.8	253,408	94,775	(¹)	64,120	30,655	306,172	169,942	177,415	24,095
46 100 to 139.....	1,669,361	12,121	492,261	29.5	275,193	88,630	(¹)	58,379	30,251	350,015	202,386	198,405	33,072
47 140 to 179.....	1,607,299	8,680	424,225	26.4	256,314	78,613	(¹)	53,439	25,174	319,158	217,933	186,319	29,524
48 180 to 219.....	1,175,934	5,148	314,789	26.8	179,674	51,006	(¹)	33,349	17,657	293,885	164,009	136,075	20,098
49 220 to 259.....	990,945	3,703	266,947	26.9	148,084	44,959	(¹)	30,423	14,526	249,825	139,540	114,141	21,676
50 260 to 499.....	3,226,841	8,320	932,851	28.9	457,234	142,430	(¹)	99,161	43,269	810,223	446,752	351,683	68,629
51 500 to 999.....	2,532,164	3,457	839,338	33.1	307,699	120,353	(¹)	84,944	35,409	587,541	373,410	234,523	59,469
52 1,000 or more acres.....	3,172,293	1,508	882,851	27.8	267,301	114,196	(¹)	75,463	38,733	757,965	663,874	395,610	82,688
53 Louisiana.....	11,441,343	82,755	3,010,580	26.3	1,959,126	497,796	(¹)	398,331	99,465	2,258,661	1,690,586	1,520,606	318,424
54 Under 10 acres.....	86,405	8,705	38,591	44.7	9,247	3,619	(¹)	3,180	439	3,618	2,138	7,301	744
55 10 to 29.....	611,359	26,418	337,893	55.3	66,678	27,873	(¹)	24,036	3,837	46,341	30,802	48,183	5,820
56 30 to 49.....	810,253	16,840	329,036	40.6	108,503	47,800	(¹)	40,620	7,180	109,499	77,648	83,803	10,883
57 50 to 69.....	516,303	6,974	177,625	34.4	79,904	31,874	(¹)	27,535	4,339	78,871	61,563	57,421	9,022
58 70 to 99.....	745,779	6,957	198,282	26.6	122,663	48,230	(¹)	40,399	7,831	152,341	105,169	84,340	17,500
59 100 to 139.....	736,665	4,855	189,395	25.7	122,820	41,978	(¹)	34,996	6,982	157,376	106,994	87,498	18,462
60 140 to 179.....	578,512	2,830	141,979	24.5	98,427	34,213	(¹)	27,460	6,753	122,748	92,731	65,832	14,551
61 180 to 219.....	431,639	1,721	115,792	26.8	80,770	21,413	(¹)	17,770	3,713	86,074	62,460	49,849	12,201
62 220 to 259.....	348,069	1,179	94,542	27.2	65,202	16,734	(¹)	13,097	3,637	70,060	48,181	41,647	10,257
63 260 to 499.....	1,336,085	3,179	370,514	27.7	278,055	59,259	(¹)	46,750	12,509	266,327	164,042	153,714	42,472
64 500 to 999.....	1,408,498	1,760	370,234	26.3	321,240	48,492	(¹)	37,830	10,662	266,719	188,545	168,960	49,248
65 1,000 or more acres.....	3,831,776	1,337	646,69										

ACRES OF CROPLAND HARVESTED, BY SIZE OF FARM; BY DIVISIONS AND STATES: 1954—Continued

Other land (house lots, roads, wasteland, etc.) (acres)	Cropland, total (acres)	Land pastured, total (acres)	Woodland, total (acres)	Farms by acres of cropland harvested														
				Number							Percent distribution							
				1 to 9 acres	10 to 19 acres	20 to 29 acres	30 to 49 acres	50 to 99 acres	100 to 199 acres	200 or more acres	1 to 9 acres	10 to 19 acres	20 to 29 acres	30 to 49 acres	50 to 99 acres	100 to 199 acres	200 or more acres	
895,281	9,016,141	7,121,096	5,935,369	55,846	41,092	27,401	25,932	18,120	5,414	1,475	100.0	100.0	100.0	100.0	100.0	100.0	100.0	1
28,792	81,072	30,196	6,748	17,008	30.5	2
63,451	585,154	219,680	104,098	16,377	15,361	5,991	29.3	37.4	21.9	3
70,348	683,355	393,616	229,396	8,747	7,256	4,327	4,470	15.7	17.7	15.8	17.2	4
81,498	786,271	539,807	344,327	5,422	6,115	4,538	3,574	1,136	9.7	14.9	16.6	13.8	6.3	5
114,522	1,141,020	830,472	562,017	3,837	5,395	4,903	5,438	2,760	6.9	13.1	17.9	21.0	15.2	6
132,628	1,323,116	1,039,310	760,518	2,377	3,730	3,829	5,399	4,205	409	...	4.3	9.1	14.0	20.8	23.2	7.6	...	7
95,034	955,140	794,815	635,360	964	1,572	1,731	3,001	3,265	697	...	1.7	3.8	6.3	11.6	18.0	12.9	...	8
66,801	700,852	613,744	510,452	525	741	858	1,610	2,284	795	19	0.9	1.8	3.1	6.2	12.6	14.7	1.3	9
43,965	482,410	415,513	363,192	215	328	427	850	1,328	717	67	0.4	0.8	1.6	3.3	7.3	13.2	4.5	10
117,552	1,352,056	1,216,073	1,117,249	305	498	680	1,328	2,581	2,071	597	0.5	1.2	2.5	5.1	14.2	38.3	40.5	11
48,909	594,139	578,547	641,984	50	78	104	223	479	584	523	0.1	0.2	0.4	0.9	2.6	10.8	35.5	12
31,781	331,556	449,323	660,028	19	18	13	39	82	141	269	(Z)	(Z)	(Z)	0.2	0.5	2.6	18.2	13
542,746	7,480,170	8,704,674	10,333,232	38,744	36,426	26,472	25,427	17,710	5,123	1,840	100.0	100.0	100.0	100.0	100.0	100.0	100.0	14
21,389	59,584	16,163	6,389	12,102	31.2	15
50,649	495,138	139,778	107,005	11,106	15,606	6,074	28.7	42.8	22.9	16
58,229	764,167	334,053	344,380	5,950	8,156	7,817	7,437	15.4	22.4	29.5	29.2	17
40,640	502,668	305,327	338,347	2,537	3,401	3,263	4,549	2,525	6.5	9.3	12.3	17.9	14.3	18
60,749	863,673	585,795	725,954	2,860	3,731	3,782	5,079	4,164	7.4	10.2	14.3	20.0	23.5	19
51,778	775,907	627,213	779,548	1,699	2,287	2,227	3,157	3,675	614	...	4.4	6.3	8.4	12.4	20.8	12.0	...	20
39,088	562,872	547,235	721,612	888	1,257	1,234	1,843	2,258	707	...	2.3	3.5	4.7	7.2	12.7	13.8	...	21
24,860	402,341	421,718	556,033	490	655	648	1,011	1,335	709	26	1.5	1.8	2.4	4.0	7.5	13.8	1.4	22
17,683	280,245	331,897	412,112	261	347	356	572	847	494	51	0.7	1.0	1.3	2.2	4.8	9.6	2.8	23
57,025	885,223	1,239,212	1,518,101	573	679	781	1,212	1,911	1,352	423	1.5	1.9	3.0	4.8	10.8	26.4	23.0	24
45,207	688,380	1,233,034	1,335,973	211	230	193	401	677	760	554	0.5	0.6	0.7	1.6	3.8	14.8	30.1	25
75,449	1,109,972	2,923,249	3,487,778	67	77	97	166	318	487	786	0.2	0.2	0.4	0.7	1.8	9.5	42.7	26
742,383	7,792,351	10,137,535	8,877,148	50,347	68,621	35,074	23,610	9,949	3,033	2,983	100.0	100.0	100.0	100.0	100.0	100.0	100.0	27
18,085	127,004	14,884	4,627	21,789	43.3	28
56,208	963,936	151,357	85,505	10,018	40,384	13,074	19.9	58.9	37.3	29
59,963	680,158	437,226	315,045	6,516	8,603	5,962	7,282	12.9	12.5	17.0	30.8	30
47,448	459,048	459,035	334,517	3,108	4,634	3,338	2,996	1,167	6.2	6.8	9.5	12.7	11.7	31
76,255	691,546	948,426	761,215	3,704	6,193	4,768	3,810	1,690	7.4	9.0	13.6	16.1	17.0	32
70,951	625,789	1,032,401	861,078	2,281	3,840	3,235	3,304	1,607	276	...	4.5	5.6	9.2	14.0	16.2	9.1	...	33
55,928	481,051	914,535	804,882	1,279	2,177	2,026	2,161	1,340	358	...	2.5	3.2	5.8	9.2	13.5	11.8	...	34
34,009	315,212	603,831	526,631	566	943	902	1,208	894	316	...	1.1	1.4	2.6	5.1	9.0	10.4	0.7	35
23,863	249,884	482,224	431,701	333	597	528	770	638	292	...	0.7	0.9	1.5	3.3	6.4	9.6	2.6	36
82,070	829,158	1,588,499	1,420,784	590	971	973	1,549	1,726	854	638	1.2	1.4	2.8	6.6	17.3	28.2	21.4	37
79,076	891,808	1,289,203	1,114,491	135	226	210	414	645	620	1,068	0.3	0.3	0.6	1.8	6.5	20.4	35.8	38
138,527	1,477,757	2,215,914	2,216,672	28	53	58	116	242	317	1,179	0.1	0.1	0.2	0.5	2.4	10.5	39.5	39
601,232	8,810,833	8,425,715	6,533,988	26,920	29,304	16,611	16,565	13,634	6,265	4,978	100.0	100.0	100.0	100.0	100.0	100.0	100.0	40
14,756	52,465	16,665	3,662	8,124	30.2	41
26,728	394,631	111,096	47,307	4,449	14,240	5,182	16.5	48.6	31.2	42
43,268	496,516	339,951	197,746	4,587	3,487	2,419	5,261	17.0	11.9	14.6	31.8	43
28,631	359,685	272,141	160,643	1,954	1,904	1,149	1,804	1,537	7.3	6.5	6.9	10.9	11.3	44
63,232	522,588	736,995	476,114	3,258	3,397	2,352	2,450	3,786	12.1	11.6	14.2	14.8	27.8	45
62,471	856,084	823,613	552,401	1,906	2,469	1,885	2,065	2,548	1,248	...	7.1	8.4	11.3	12.5	18.7	19.9	...	46
52,737	759,152	833,791	609,091	1,171	1,529	1,342	1,602	1,607	1,429	...	4.3	5.2	8.1	9.7	11.8	22.8	...	47
36,496	545,469	609,634	457,894	537	727	727	1,030	1,030	923	130	2.0	2.7	4.4	5.8	7.6	15.8	2.6	48
27,449	459,990	512,050	389,365	306	517	512	678	734	586	370	1.1	1.8	3.1	4.1	5.4	9.4	7.4	49
85,668	1,532,515	1,619,140	1,256,975	511	773	828	1,344	1,694	1,324	1,846	1.9	2.6	5.0	8.1	12.4	21.1	37.1	50
69,300	1,267,390	1,129,763	960,951	95	176	176	335	556	502	1,617	0.4	0.6	1.1	2.0	4.1	8.0	32.5	51
90,496	1,264,348	1,421,839	1,421,839	22	35	39	72	142	183	1,015	0.1	0.1	0.2	0.4	1.0	2.9	20.4	52
503,988	5,467,502	5,738,393	3,949,247	26,254	22,280	13,619	9,781	5,375	2,841	2,605	100.0	100.0	100.0	100.0	100.0	100.0	100.0	53
21,891	51,457	20,166	5,756	8,705	33.2	54
53,589	432,444	161,202	77,143	8,122	13,347	4,949	4,949	30.9	59.9	36.3	55
53,964	485,339	301,805	187,147	4,221	3,974	4,707	3,938	16.1	17.8	34.6	40.3	56
29,045	289,403	216,196	140,434	1,516	1,375	1,298	2,076	709	5.8	6.2	9.5	21.2	13.2	57
34,754	369,175	359,344	257,510	1,628	1,457	1,041	1,518	1,313	6.2	6.5	7.6	15.5	24.4	58
30,604	354,193	367,694	264,370	925	923	621	844	1,171	371	...	3.5	4.1	4.6	8.6	21.9	13.1	...	59
22,582	274,619	287,007	215,479	468	450	331	466	643	472	...	1.8	2.0	2.4	4.8	12.0	16.6	...	60
15,281	217,975	216,693	148,534	208	219	202	235	389	416	52	0.8	1.0	1.5	2.4	7.2	14.6	2.0	61
11,703	176,478	176,909	118,241	131	114	136</												

GENERAL REPORT

Table 15.—ALL LAND IN FARMS CLASSIFIED ACCORDING TO USE AND A DISTRIBUTION OF FARMS BY

Region, division, State, and size group	All land in farms (acres)	Cropland harvested			Cropland used only for pasture (acres)	Cropland not harvested and not pastured (acres)				Woodland pastured (acres)	Woodland not pastured (acres)	Other pasture (not cropland and not woodland) (acres)	
		Farms reporting	Acres	Per cent of all land in farms		Total	Cultivated summer fallow ¹	Idle cropland ²	Other ³			Total	Improved pasture
THE SOUTH—WEST SOUTH CENTRAL—Continued													
1 Texas.....	145,812,733	206,537	24,885,000	17.1	7,398,651	4,375,651	1,239,127	(NA)	3,136,524	18,871,709	1,151,423	87,211,145	3,861,287
2 Under 10 acres.....	115,053	6,812	23,403	20.3	13,999	5,655	538	(NA)	5,117	5,933	1,657	21,872	1,538
3 10 to 29.....	566,964	17,669	197,931	34.9	83,711	38,142	3,596	(NA)	34,546	59,320	15,495	116,666	8,112
4 30 to 49.....	831,897	14,053	289,725	34.8	121,491	55,594	6,251	(NA)	49,343	110,832	24,018	186,239	13,872
5 50 to 69.....	1,195,296	14,483	407,217	34.1	171,275	73,843	9,423	(NA)	64,420	174,062	33,095	285,954	19,866
6 70 to 99.....	2,121,295	19,033	771,284	36.4	278,057	128,936	19,669	(NA)	109,267	312,018	48,133	510,247	36,990
7 100 to 139.....	3,463,447	23,587	1,304,509	37.7	428,666	199,148	34,056	(NA)	165,092	543,137	71,044	815,473	63,748
8 140 to 179.....	4,089,793	21,373	1,773,908	43.4	429,152	256,565	46,828	(NA)	209,737	575,231	62,374	887,455	65,270
9 180 to 219.....	3,300,963	13,640	1,281,759	38.8	365,742	186,734	37,094	(NA)	149,640	552,709	50,534	788,519	65,519
10 220 to 259.....	2,939,220	10,310	1,173,193	39.9	206,364	168,805	34,125	(NA)	134,680	476,696	43,979	707,442	57,006
11 260 to 499.....	14,404,042	34,448	5,995,746	41.6	1,344,585	829,329	197,218	(NA)	632,111	2,222,014	177,064	3,567,411	211,841
12 500 to 999.....	15,598,330	18,791	5,503,851	35.3	1,292,545	867,457	269,998	(NA)	597,459	2,764,898	185,504	4,753,090	450,605
13 1,000 or more acres.....	97,186,433	12,338	6,162,474	6.3	2,563,064	1,565,443	580,331	(NA)	985,112	11,074,859	438,526	74,570,377	2,866,920
THE WEST—MOUNTAIN													
14 Montana.....	61,468,903	30,575	8,414,058	13.7	737,975	5,356,356	4,966,526	(NA)	389,830	1,971,937	191,723	43,922,843	491,247
15 Under 10 acres.....	5,400	592	1,409	26.1	431	109	21	(NA)	88	123	145	1,234	481
16 10 to 29.....	17,706	765	6,031	34.1	2,276	583	295	(NA)	288	1,028	581	4,604	1,395
17 30 to 49.....	31,578	630	10,771	34.1	3,311	1,402	773	(NA)	629	3,544	1,073	8,514	2,483
18 50 to 69.....	28,263	406	9,220	35.1	3,228	940	595	(NA)	345	2,652	1,487	7,936	2,393
19 70 to 99.....	98,315	1,082	41,241	41.9	9,871	5,749	3,866	(NA)	1,883	9,953	2,739	21,541	6,135
20 100 to 139.....	130,236	1,018	54,631	41.9	9,989	7,658	5,319	(NA)	2,339	13,547	3,869	31,789	8,885
21 140 to 179.....	318,004	1,863	131,511	41.4	23,398	27,528	22,834	(NA)	4,694	29,659	7,721	79,182	16,438
22 180 to 219.....	173,771	840	67,840	39.0	11,789	13,830	10,437	(NA)	3,393	18,707	5,602	46,007	9,935
23 220 to 259.....	200,326	805	78,391	39.1	12,435	18,057	15,533	(NA)	2,524	20,107	4,239	56,241	10,515
24 260 to 499.....	1,563,794	4,079	533,222	34.1	63,192	254,583	227,710	(NA)	26,873	117,798	24,992	505,235	40,603
25 500 to 999.....	4,120,191	5,397	1,233,136	29.9	98,739	851,606	789,378	(NA)	62,228	181,784	35,464	1,598,106	41,817
26 1,000 or more acres.....	54,781,319	13,098	6,245,955	11.4	499,316	4,174,311	3,889,765	(NA)	284,546	1,573,035	104,111	41,562,454	350,167
27 Idaho.....	14,364,471	33,697	3,727,616	26.0	545,073	1,202,831	995,837	(NA)	206,994	1,165,167	262,451	6,712,298	248,495
28 Under 10 acres.....	17,008	1,377	3,918	23.0	4,187	307	57	(NA)	250	167	39	3,066	2,108
29 10 to 29.....	57,699	2,503	25,339	43.9	12,159	1,473	434	(NA)	1,039	1,445	554	8,500	4,762
30 30 to 49.....	145,200	3,443	82,192	56.6	20,572	3,974	1,880	(NA)	2,794	4,703	2,498	14,442	6,573
31 50 to 69.....	119,570	1,952	72,612	60.7	15,076	2,839	898	(NA)	1,941	3,647	1,630	11,152	4,367
32 70 to 99.....	482,315	5,802	305,945	63.4	49,576	13,266	4,902	(NA)	8,364	18,704	8,062	34,653	13,874
33 100 to 139.....	412,166	3,446	239,756	58.2	37,252	15,883	6,231	(NA)	9,652	21,395	9,022	43,016	11,795
34 140 to 179.....	563,986	3,405	290,036	51.4	41,999	30,358	16,135	(NA)	14,223	54,179	20,123	67,734	15,527
35 180 to 219.....	305,404	1,492	150,425	49.3	22,382	20,507	12,364	(NA)	8,143	25,853	10,592	45,313	7,448
36 220 to 259.....	311,450	1,271	141,696	45.5	20,741	24,145	16,114	(NA)	8,031	31,124	12,459	52,293	7,622
37 260 to 499.....	1,456,173	3,938	594,446	40.8	75,904	153,330	115,716	(NA)	37,914	158,183	67,022	296,359	29,517
38 500 to 999.....	1,928,449	2,686	650,155	33.7	69,850	260,911	220,367	(NA)	40,544	214,176	68,448	550,665	32,170
38 1,000 or more acres.....	8,565,051	2,382	1,171,098	13.7	175,375	675,538	601,439	(NA)	74,099	631,591	62,002	5,585,105	112,732
40 Wyoming.....	34,989,064	9,352	1,556,022	4.4	445,442	564,741	350,021	(NA)	214,720	622,434	29,045	31,383,179	271,163
41 Under 10 acres.....	2,132	133	319	15.0	260	47	23	(NA)	24	12	16	636	206
42 10 to 29.....	5,286	180	1,657	31.3	794	187	13	(NA)	174	57	14	1,678	516
43 30 to 49.....	11,076	197	3,867	34.9	1,525	584	112	(NA)	472	255	53	3,400	863
44 50 to 69.....	9,287	128	4,074	43.9	1,205	317	119	(NA)	298	95	7	2,589	797
45 70 to 99.....	45,257	479	21,235	46.9	4,677	2,652	407	(NA)	2,245	608	31	10,684	2,413
46 100 to 139.....	67,477	520	34,625	51.3	6,524	3,233	459	(NA)	2,774	1,298	179	13,911	3,516
47 140 to 179.....	170,727	989	14,288	46.4	11,906	2,560	2,560	(NA)	9,346	2,382	758	40,850	8,604
48 180 to 219.....	76,482	366	34,232	44.5	7,168	5,937	1,403	(NA)	4,534	1,798	265	18,719	2,366
49 220 to 259.....	104,441	416	46,454	44.5	9,910	2,097	1,838	(NA)	5,464	2,177	267	26,735	3,768
50 260 to 499.....	556,408	1,432	179,397	32.2	51,167	45,048	22,613	(NA)	22,435	21,156	2,408	211,496	21,281
51 500 to 999.....	1,014,156	1,224	197,851	19.5	60,816	105,882	68,943	(NA)	36,939	42,604	5,760	566,426	29,135
52 1,000 or more acres.....	32,925,935	3,288	953,041	2.9	287,108	381,387	251,372	(NA)	130,015	550,331	19,337	30,486,055	197,698
53 Colorado.....	38,385,234	33,599	5,219,689	13.6	1,007,840	4,835,454	3,059,424	(NA)	1,776,030	1,834,305	169,381	34,317,850	526,139
54 Under 10 acres.....	16,622	1,953	5,783	34.8	1,472	1,142	114	(NA)	1,028	64	32	1,922	792
55 10 to 29.....	52,995	2,383	23,389	44.1	5,547	5,808	675	(NA)	5,133	555	180	7,753	2,741
56 30 to 49.....	68,910	1,473	29,568	42.9	7,671	7,581	1,357	(NA)	6,224	1,258	559	11,559	3,310
57 50 to 69.....	57,777	847	26,124	45.2	6,546	5,925	1,104	(NA)	4,821	1,356	293	9,461	2,644
58 70 to 99.....	218,943	2,469	115,295	52.7	17,130	25,877	6,309	(NA)	19,568	4,895	845	29,213	7,610
59 100 to 139.....	223,657	1,745	111,659	49.9	18,563	25,895	7,828	(NA)	18,067	6,163	1,534	36,341	8,103
60 140 to 179.....	625,319	3,539	297,329	47.5	45,130	99,630	34,044	(NA)	65,586	18,426	5,560	101,984	15,129
61 180 to 219.....	243,340	1,122	107,338	44.1	16,880	31,573	11,196	(NA)	20,377	9,440	1,998	52,492	8,520
62 220 to 259.....	100,239	1,197	129,308	41.7	20,721	45,740	17,141	(NA)	28,599	15,101	2,672	71,636	8,114
63 260 to 499.....	2,109,184	5,002	678,788	32.2	135,763	425,677	233,947	(NA)	191,730	104,691	23,193	629,879	46,119
64 500 to 999.....	4,098,177	4,974	1,060,434	25.9	183,579	919,045	595,610	(NA)	323,435	193,453	33,798	1,571,917	67,931
65 1,000 or more acres.....	30,360,071	6,895	2,634,674	8.7	548,838	3,241,561	2,150,099	(NA)	1,091,462	1,478,903	98,717	21,793,693	355,526
66 New Mexico.....	49,450,885	14,633	1,135,073	2.3	463,256	862,325	333,903	(NA)	528,422	5,031,026	268,505	41,034,758	84,237
67 Under 10 acres.....	19,047	3,092	9,824	51.6	1,384	2,563	388	(NA)	2,175	67	26	984	271
68 10 to 29.....	49,030	2,471	22,985	46.9	4,946	7,003	637	(NA)	6,366	1,629	385	5,847	1,045
69 30 to 49.....	50,834	1,138	22,189	43.6	5,347	5,895	739	(NA)	5,106	3,425	887	8,284	1,183
70 50 to 69.....	45,911	670											

SIZE OF FARM

ACRES OF CROPLAND HARVESTED, BY SIZE OF FARM; BY DIVISIONS AND STATES: 1954—Continued

Other land (house lots, roads, wasteland, etc.) (acres)	Cropland, total (acres)	Land pastured, total (acres)	Woodland, total (acres)	Farms by acres of cropland harvested													1	
				Number								Percent distribution						
				1 to 9 acres	10 to 19 acres	20 to 29 acres	30 to 49 acres	50 to 99 acres	100 to 199 acres	200 or more acres	1 to 9 acres	10 to 19 acres	20 to 29 acres	30 to 49 acres	50 to 99 acres	100 to 199 acres		200 or more acres
1,919,154	36,659,302	113,481,505	20,023,132	29,240	23,745	17,972	26,468	40,295	34,542	34,275	100.0	100.0	100.0	100.0	100.0	100.0	100.0	1
42,534	43,057	41,804	7,590	6,812	23.3	2
55,699	319,784	259,697	74,815	7,901	6,835	2,933	27.0	28.8	16.3	3
43,998	466,810	418,562	134,850	3,636	3,336	2,589	4,492	12.4	14.0	14.4	17.0	4
49,850	652,335	631,291	207,157	2,916	2,900	2,134	3,848	2,685	10.0	12.2	11.9	14.5	6.7	5
72,620	1,178,277	1,100,322	360,151	2,501	2,736	2,334	4,070	7,392	8.6	11.5	13.0	15.4	18.3	6
101,470	1,932,323	1,787,276	614,181	2,043	2,577	2,405	4,116	9,225	3,221	...	7.0	10.9	13.4	15.6	22.9	9.3	...	7
105,108	2,459,625	1,891,838	637,605	1,052	1,511	1,477	2,596	6,051	8,686	...	3.6	6.4	8.2	9.8	15.0	25.1	...	8
74,566	1,834,235	1,707,370	603,243	637	943	899	1,610	3,410	5,750	391	2.2	4.0	5.0	6.1	8.5	16.6	1.1	9
62,741	1,648,362	1,490,502	520,675	344	629	602	1,028	2,235	3,641	1,831	1.2	2.6	3.3	3.9	5.5	10.5	5.3	10
267,893	8,169,660	7,134,010	2,399,078	811	1,346	1,485	2,717	5,414	8,374	14,301	2.8	5.7	8.3	10.3	13.4	24.2	41.7	11
230,985	7,663,853	8,810,533	2,950,402	347	589	701	1,253	2,345	2,949	10,607	1.2	2.5	3.9	4.7	5.8	8.5	30.9	12
811,690	10,290,981	88,208,300	11,513,385	240	343	413	738	1,538	1,921	7,145	0.8	1.4	2.3	2.8	3.8	5.6	20.8	13
874,011	14,508,389	46,632,755	2,163,660	1,680	1,105	1,017	1,968	4,728	6,495	13,582	100.0	100.0	100.0	100.0	100.0	100.0	100.0	14
1,949	1,949	1,788	268	592	35.2	15
2,603	8,890	7,908	1,609	320	222	23	31.0	20.1	2.3	16
2,963	15,484	15,369	4,617	156	217	176	81	9.3	19.6	17.3	4.1	17
2,100	14,088	13,816	4,139	74	93	94	113	32	4.4	8.4	9.2	5.7	0.7	18
7,221	56,861	41,365	12,692	88	125	156	389	324	5.2	11.3	15.3	19.8	6.9	19
8,753	72,278	55,325	17,416	46	90	88	221	511	62	...	2.7	8.1	8.7	11.2	10.8	1.0	...	20
19,005	182,437	132,239	37,380	72	97	116	260	887	431	...	4.3	8.8	11.4	13.2	18.8	6.6	...	21
9,996	93,459	76,503	24,309	28	44	53	92	325	296	2	1.7	4.0	5.2	4.7	6.9	4.6	...	22
10,856	108,883	88,783	24,346	12	28	35	98	238	372	22	0.7	2.5	3.4	5.0	5.0	5.7	0.2	23
65,072	850,997	686,225	142,490	43	93	120	288	872	1,982	681	2.6	8.4	11.8	14.6	18.4	30.5	5.0	24
121,356	2,183,481	1,878,629	217,248	31	50	74	201	629	1,366	3,046	1.8	4.5	7.3	10.2	13.3	21.0	22.4	25
622,137	10,919,582	43,634,805	1,677,146	18	46	82	225	910	1,986	9,831	1.1	4.2	8.1	11.4	19.2	30.6	72.4	26
749,035	5,475,520	8,422,538	1,427,618	3,428	2,681	2,750	4,934	9,663	5,817	4,424	100.0	100.0	100.0	100.0	100.0	100.0	100.0	27
5,324	8,412	7,420	206	1,377	40.2	28
8,229	38,971	22,104	1,999	1,271	1,056	176	37.1	39.4	6.4	29
16,819	106,738	39,717	7,201	275	727	1,391	1,050	8.0	27.1	50.6	21.3	30
12,614	90,527	29,875	5,277	92	148	276	1,031	405	2.7	5.5	10.0	20.9	4.2	31
52,109	368,787	102,933	26,766	146	226	316	1,360	3,754	4.3	8.4	11.5	27.6	38.8	32
45,842	292,891	101,663	30,417	69	132	165	432	2,187	461	...	2.0	4.9	6.0	8.8	22.6	7.9	...	33
59,557	362,393	163,912	74,302	85	155	152	371	1,225	1,417	...	2.5	5.8	5.5	7.5	12.7	24.4	...	34
30,332	193,314	93,548	36,445	21	57	60	135	448	759	12	0.6	2.1	2.2	2.7	4.6	13.0	0.3	35
28,992	186,582	104,158	43,583	19	45	53	94	350	604	106	0.6	1.7	1.9	1.9	3.6	10.4	2.4	36
110,629	823,980	530,446	225,205	42	93	109	275	752	1,549	1,118	1.2	3.5	4.0	5.6	7.8	26.6	25.3	37
114,246	980,914	834,691	282,624	24	26	34	130	331	642	1,499	0.7	1.0	1.2	2.6	3.4	11.0	33.9	38
264,342	2,022,011	6,392,071	693,593	7	16	18	56	211	385	1,689	0.2	0.6	0.7	1.1	2.2	6.6	38.2	39
388,201	2,566,205	32,451,055	651,479	386	402	432	928	2,342	2,650	2,212	100.0	100.0	100.0	100.0	100.0	100.0	100.0	40
842	626	908	28	133	34.5	41
899	2,638	2,529	71	103	66	11	26.7	16.4	2.5	42
1,392	5,976	5,180	308	44	53	49	51	11.4	13.2	11.3	5.5	43
1,000	5,596	3,889	102	14	18	25	51	20	3.6	4.5	5.8	5.5	0.9	44
5,370	28,564	15,969	639	19	55	60	138	207	4.9	13.7	13.9	14.9	8.8	45
7,707	44,382	21,733	1,477	13	30	31	80	282	84	...	3.4	7.5	7.2	8.6	12.0	3.2	...	46
21,273	105,464	57,520	3,140	7	31	57	134	422	338	...	1.8	7.7	13.2	14.4	18.0	12.8	...	47
8,723	47,337	27,685	2,063	5	13	9	42	139	155	3	1.3	3.2	2.1	4.5	5.9	5.8	0.1	48
11,766	63,925	38,483	2,055	5	8	11	33	125	208	26	1.3	2.0	2.5	3.6	5.3	7.8	1.2	49
45,736	275,612	283,819	23,564	11	33	51	115	382	605	235	2.8	8.2	11.8	12.4	16.3	22.8	10.6	50
34,817	364,549	669,846	48,364	8	26	37	88	279	408	378	2.1	6.5	8.6	9.5	11.9	15.4	17.1	51
248,676	1,621,536	31,323,494	569,668	24	69	91	196	486	852	1,570	6.2	17.2	21.1	21.1	20.8	32.2	71.0	52
1,000,715	11,062,983	27,159,995	2,003,686	4,175	2,490	1,980	3,277	6,802	7,029	7,846	100.0	100.0	100.0	100.0	100.0	100.0	100.0	53
6,207	8,397	3,458	96	1,953	46.8	54
9,763	34,744	13,855	735	1,282	927	174	30.7	37.2	8.8	55
10,714	44,820	20,488	1,817	294	423	407	349	7.0	17.0	20.6	10.6	56
8,072	38,595	17,363	1,649	97	140	150	320	140	2.3	5.6	7.6	9.8	2.1	57
25,688	158,302	51,238	5,740	134	220	309	973	1,233	3.2	8.8	15.6	17.5	18.1	58
23,502	156,117	61,067	7,697	54	110	139	281	885	276	...	1.3	4.4	7.0	8.6	13.0	3.9	...	59
57,260	442,089	165,540	23,986	114	165	181	429	1,250	1,400	...	2.7	6.6	9.1	13.1	18.4	19.9	...	60
23,619	155,781	78,812	11,438	26	62	53	130	339	494	18	0.6	2.5	2.7	4.0	5.0	7.0	0.2	61
25,061	195,769	107,458	17,773	24	46	56	129	313	501	128	0.6	1.8	2.8	3.9	4.6	7.1	1.6	62
111,193	1,240,228	870,333	127,884	102	163	208	417	1,067	1,854	1,191	2.4	6.5	10.5	12.7	15.7	26.4	15.2	63
135,951	2,163,058	1,948,949	227,251	47	113	150	326	767	1,231	2,340	1.1	4.5	7.6	9.9	11.3	17.5	29.8	64
563,685	6,425,073	23,821,434	1,577,620	48	121	153	323	808	1,273	4,169	1.1	4.9	7.7	9.9	11.9	18.1	53.1	65
655,942	2,460,654	46,529,040	5,299,531	5,733	1,892	965	1,231	1,679	1,521	1,612	100.0	100.0	100.0	100.0	100.0	100.0	100.0	66
4,199	13,771	2,435	93	3,092	53.9	67
6,235	34,934	12,422	2,014	1,403	894	174	24.5	47.3	18.0	68
4,807	33,431	17,056	4,312	312	267	268	291	5.4	14.1	27.8	23.6	69
3,793	30,763	16,658	4,407	142	124	80	184	140	2.5	6.6	8.3	14.9	8.3	70
6,033	51,134	26,625	7,035	136	89	71	149	380	2.4	4.7	7.4	12.1	22.6	71
5,896	51,925	33,158	10,014	65	6													

Table 15.—ALL LAND IN FARMS CLASSIFIED ACCORDING TO USE AND A DISTRIBUTION OF FARMS BY

Region, division, State, and size group	All land in farms (acres)	Cropland harvested			Cropland used only for pasture (acres)	Cropland not harvested and not pastured (acres)				Woodland pastured (acres)	Woodland not pastured (acres)	Other pasture (not cropland and not woodland) (acres)	
		Farms reporting	Acres	Percent of all land in farms		Total	Cultivated summer fallow ¹	Idle cropland ²	Other ³			Total	Improved pasture
THE WEST—MOUNTAIN—Con.													
1 Arizona.....	41,789,946	6,209	1,093,544	2.6	201,895	319,420	113,584	(NA)	205,836	8,896,754	53,753	30,187,661	97,491
2 Under 10 acres.....	7,376	801	2,368	32.1	1,502	378	47	(NA)	331	39	11	542	304
3 10 to 29.....	21,772	890	9,201	42.3	3,952	2,436	382	(NA)	2,054	295	39	1,899	442
4 30 to 49.....	28,590	568	13,503	47.2	4,268	3,567	617	(NA)	2,950	521	167	2,807	430
5 50 to 69.....	21,652	291	10,378	47.9	2,929	2,238	623	(NA)	1,615	984	141	2,400	286
6 70 to 99.....	49,284	502	26,754	54.3	5,555	5,021	1,139	(NA)	3,882	1,648	676	4,976	654
7 100 to 139.....	46,775	347	25,081	53.6	4,687	4,799	2,927	(NA)	3,503	2,927	477	4,725	157
8 140 to 179.....	96,756	493	45,681	47.2	7,086	10,518	2,737	(NA)	7,781	6,241	1,564	17,827	794
9 180 to 219.....	39,829	161	19,981	50.2	3,410	3,723	1,118	(NA)	2,605	1,643	481	6,757	502
10 220 to 259.....	55,500	196	27,699	49.9	5,086	4,568	1,654	(NA)	2,914	4,897	478	8,259	317
11 260 to 499.....	291,666	690	155,162	53.2	17,597	33,604	11,950	(NA)	21,654	16,464	4,631	45,086	930
12 500 to 999.....	475,555	525	202,851	42.7	28,379	55,952	25,737	(NA)	30,215	30,198	7,971	118,340	2,913
13 1,000 or more acres.....	40,655,191	745	554,885	1.4	117,444	192,616	66,284	(NA)	126,332	8,830,897	37,117	29,974,043	89,762
14 Utah.....	12,262,222	19,728	1,228,520	10.0	275,432	523,506	373,242	(NA)	150,264	979,746	49,495	8,732,655	277,655
15 Under 10 acres.....	17,933	2,795	8,086	45.1	1,657	775	149	(NA)	626	21	28	2,235	1,029
16 10 to 29.....	57,359	2,905	34,187	59.6	4,926	3,381	1,095	(NA)	2,286	137	107	8,346	3,097
17 30 to 49.....	92,333	2,267	55,354	60.0	8,534	5,675	2,529	(NA)	3,146	393	277	13,596	4,394
18 50 to 69.....	94,317	1,567	55,885	59.3	7,066	5,395	2,660	(NA)	2,735	249	119	17,618	5,668
19 70 to 99.....	170,864	2,013	96,225	56.3	13,157	11,367	4,967	(NA)	6,399	743	447	34,187	10,816
20 100 to 139.....	190,708	1,581	93,734	49.2	14,398	13,855	7,475	(NA)	6,380	1,826	475	48,402	12,511
21 140 to 179.....	215,577	1,306	88,684	41.1	17,982	19,210	9,815	(NA)	9,395	3,139	980	62,423	14,764
22 180 to 219.....	144,428	712	54,191	37.5	10,866	12,404	7,262	(NA)	5,142	2,735	715	48,792	10,799
23 220 to 259.....	134,492	547	47,209	35.1	10,401	12,628	7,724	(NA)	4,904	2,234	660	45,645	9,525
24 260 to 499.....	568,113	1,544	156,446	27.5	39,347	57,815	37,279	(NA)	20,536	17,403	6,795	244,330	38,227
25 500 to 999.....	790,403	1,043	150,480	19.0	34,705	88,836	67,183	(NA)	21,653	48,099	11,971	400,250	34,488
26 1,000 or more acres.....	9,785,695	1,448	388,039	4.0	112,393	292,166	225,104	(NA)	67,062	902,767	26,921	7,806,631	132,337
27 Nevada.....	8,231,270	2,264	360,011	4.4	252,106	62,752	6,801	(NA)	55,951	47,268	15,747	7,338,012	205,850
28 Under 10 acres.....	1,385	114	265	19.1	181	47	...	(NA)	47	4	...	367	233
29 10 to 29.....	4,755	178	1,750	36.8	795	301	62	(NA)	239	42	13	911	585
30 30 to 49.....	8,100	179	3,728	46.0	1,013	687	168	(NA)	519	64	74	1,116	594
31 50 to 69.....	7,139	107	3,370	47.2	873	667	5	(NA)	661	5	62	977	476
32 70 to 99.....	22,197	247	9,706	43.7	3,714	1,662	406	(NA)	1,256	82	233	2,967	1,347
33 100 to 139.....	18,767	147	7,081	37.7	2,344	1,622	223	(NA)	1,399	187	105	3,640	1,309
34 140 to 179.....	28,408	155	11,200	39.4	2,694	2,026	263	(NA)	1,763	363	126	7,188	2,410
35 180 to 219.....	20,666	98	7,364	35.6	2,407	1,726	264	(NA)	1,462	164	271	5,826	1,692
36 220 to 259.....	16,954	70	6,451	38.1	2,121	1,011	265	(NA)	746	241	2	4,256	2,197
37 260 to 499.....	92,644	231	26,342	28.4	9,250	7,931	1,167	(NA)	746	3,353	1,399	31,580	7,869
38 500 to 999.....	165,887	208	32,173	19.4	23,043	5,937	884	(NA)	5,053	7,324	2,854	74,643	13,868
39 1,000 or more acres.....	7,844,368	530	250,581	3.2	203,671	38,974	2,932	(NA)	36,042	35,439	10,608	7,204,541	173,270
THE WEST—PACIFIC													
40 Washington.....	17,641,429	50,419	4,342,833	24.6	620,606	2,729,835	2,465,390	(NA)	264,445	2,887,649	822,135	5,726,122	140,907
41 Under 10 acres.....	65,703	7,342	19,847	30.2	11,390	3,512	747	(NA)	2,765	3,232	2,970	8,222	2,558
42 10 to 29.....	258,943	11,405	90,868	35.1	44,233	13,930	2,603	(NA)	11,327	24,937	26,834	27,004	9,237
43 30 to 49.....	307,175	6,495	101,629	33.1	53,350	12,174	2,312	(NA)	9,862	42,563	40,856	30,581	10,558
44 50 to 69.....	205,082	2,994	71,206	34.7	35,251	8,029	2,034	(NA)	5,995	27,992	28,941	18,450	6,397
45 70 to 99.....	412,058	4,466	146,366	35.5	59,620	17,955	4,480	(NA)	13,475	64,141	55,424	38,730	11,078
46 100 to 139.....	389,272	3,037	127,147	32.7	50,698	18,300	4,955	(NA)	13,345	68,075	62,657	38,664	9,455
47 140 to 179.....	461,276	2,644	145,863	31.6	49,296	29,662	12,947	(NA)	16,715	98,886	66,939	44,144	8,481
48 180 to 219.....	280,546	1,286	85,278	29.7	27,406	16,942	7,280	(NA)	9,662	62,395	42,002	31,194	5,796
49 220 to 259.....	271,346	1,051	85,720	31.6	22,720	19,477	11,207	(NA)	8,270	57,782	43,991	29,624	5,183
50 260 to 499.....	1,261,184	3,302	426,029	33.8	80,428	163,060	129,640	(NA)	33,420	248,974	141,499	152,345	16,378
51 500 to 999.....	2,152,351	2,928	786,301	36.5	71,342	475,530	436,117	(NA)	39,233	322,534	121,649	314,788	12,819
52 1,000 or more acres.....	11,576,493	3,469	2,258,579	19.5	114,872	1,951,444	1,851,068	(NA)	100,376	1,866,138	188,373	4,992,376	42,967
53 Oregon.....	21,047,340	41,218	3,265,385	15.5	807,142	1,177,361	953,499	(NA)	223,862	3,847,317	790,647	10,607,429	414,329
54 Under 10 acres.....	47,844	4,813	12,728	26.6	7,917	2,345	577	(NA)	1,768	1,979	1,207	7,991	3,358
55 10 to 29.....	183,015	7,679	64,020	35.0	28,146	12,225	3,523	(NA)	8,702	16,615	12,255	23,061	7,788
56 30 to 49.....	234,573	4,813	83,667	35.7	32,657	12,456	3,973	(NA)	8,483	29,378	22,483	28,486	9,734
57 50 to 69.....	201,921	2,864	76,803	38.0	27,018	9,325	2,802	(NA)	6,523	28,085	20,894	22,345	6,905
58 70 to 99.....	405,055	4,221	158,197	39.1	49,710	16,809	5,394	(NA)	11,415	55,500	41,713	46,878	15,907
59 100 to 139.....	415,886	3,106	160,671	38.6	46,613	17,575	6,051	(NA)	11,524	63,453	46,724	46,549	13,333
60 140 to 179.....	496,206	2,665	173,495	35.0	48,720	18,545	6,637	(NA)	11,908	84,319	64,310	65,570	15,887
61 180 to 219.....	342,629	1,509	122,740	35.8	33,095	12,611	5,258	(NA)	7,353	64,717	41,756	45,079	9,501
62 220 to 259.....	298,925	1,118	109,593	36.7	26,554	11,734	6,056	(NA)	5,678	55,078	36,406	40,314	9,770
63 260 to 499.....	1,256,859	3,189	417,133	33.2	107,200	67,261	42,672	(NA)	24,589	250,375	128,486	211,728	30,775
64 500 to 999.....	1,588,850	2,064	408,856	25.7	103,058	140,651	112,632	(NA)	28,019	303,578	129,504	442,355	36,353
65 1,000 or more acres.....	15,575,577	3,177	1,477,482	9.5	296,454	855,824	757,924	(NA)	97,900	2,894,240	244,545	9,627,073	255,218
66 California.....	37,794,780	93,231	8,326,331	22.0	3,018,010	1,885,367	1,181,385	(NA)	703,982	5,142,261	712,517	16,871,060	650,530
67 Under 10 acres.....	141,971	20,531	63,471	44.7	12,573	7,310	676	(NA)	6,634	775	1,043	11,349	3,995
68 10 to 29.....	506,169	23,663	289,814	57.3	56,946	32,321	4,871	(NA)	27,450	5,189	6,622	41,319	18,206
69 30 to 49.....	529,955	11,687	314,165	59.3	64,600	32,287	6,479	(NA)	25,808	7,431	9,438	20,289	14,585
70 50 to 69.....	375,583	5,658	224,743	59.8	42,344	22,078	5,070	(NA)	17,008	8,525	8,719	32,689	13,021
71 70 to 99.....	586,734	6,180	336,279	57.3	37,976	37,748	7,708	(NA)	30,040	16,976	13,948	55,319	18,971
72 100 to 139.....	594,547	4,414											

SIZE OF FARM

ACRES OF CROPLAND HARVESTED, BY SIZE OF FARM; BY DIVISIONS AND STATES: 1954—Continued

Other land (house lots, roads, wasteland, etc.) (acres)	Cropland, total (acres)	Land pastured, total (acres)	Woodland, total (acres)	Farms by acres of cropland harvested															
				Number								Percent distribution							
				1 to 9 acres	10 to 19 acres	20 to 29 acres	30 to 49 acres	50 to 99 acres	100 to 199 acres	200 or more acres	1 to 9 acres	10 to 19 acres	20 to 29 acres	30 to 49 acres	50 to 99 acres	100 to 199 acres	200 or more acres		
1,036,919	1,614,859	39,286,310	8,950,507	1,581	689	397	618	841	761	1,322	100.0	100.0	100.0	100.0	100.0	100.0	100.0	1	
2,536	4,248	2,083	50	801	50.7	2	
3,950	15,589	6,146	334	458	359	73	29.0	52.1	18.4	3	
3,757	21,338	7,596	688	80	125	139	224	5.1	18.1	35.0	36.2	4	
2,582	15,545	6,313	1,125	37	30	41	92	91	2.3	4.4	10.3	14.9	10.8	5	
4,654	37,330	12,179	2,324	30	40	38	89	305	1.9	5.8	9.6	14.4	36.3	6	
4,079	34,567	12,339	3,404	29	15	12	46	133	112	...	1.8	2.2	3.0	7.4	15.8	14.7	...	7	
7,839	63,285	31,154	7,805	32	37	18	50	102	254	...	2.0	5.4	4.5	8.1	12.1	33.4	...	8	
3,834	27,114	11,810	2,124	8	9	5	6	24	99	...	0.5	1.3	1.3	1.0	2.9	13.0	0.8	9	
4,513	37,353	18,242	5,375	11	5	8	18	20	62	...	0.7	0.7	2.0	2.9	2.4	8.1	5.4	10	
19,122	206,363	79,147	21,095	28	15	18	21	58	134	416	1.8	2.2	4.5	3.4	6.9	17.6	31.5	11	
31,864	287,182	176,917	38,169	28	14	8	20	31	75	389	1.8	2.0	2.0	3.2	3.7	4.6	29.4	12	
948,189	864,945	38,922,384	8,868,014	39	40	37	52	77	65	435	2.5	5.8	9.3	8.4	9.2	8.5	32.9	13	
472,868	2,027,458	9,987,833	1,029,241	4,458	2,612	2,175	3,419	4,116	1,916	1,032	100.0	100.0	100.0	100.0	100.0	100.0	100.0	14	
5,131	10,518	3,913	49	2,795	62.7	15	
6,275	42,494	13,409	244	1,140	1,392	373	25.6	53.3	17.1	16	
8,504	69,563	22,523	670	202	505	748	812	4.5	19.3	34.4	23.7	17	
7,985	68,346	24,933	368	75	165	296	708	323	1.7	6.3	13.6	20.7	7.8	18	
14,739	120,748	48,087	1,190	68	150	222	584	989	1.5	5.7	10.2	17.1	24.0	19	
18,018	121,987	64,626	2,301	39	96	135	362	779	170	...	0.9	3.7	6.2	10.6	18.9	8.9	...	20	
23,159	125,876	83,544	4,119	39	68	108	247	550	294	...	0.9	2.6	5.0	7.2	13.4	15.3	...	21	
14,725	77,461	62,393	3,450	15	31	62	139	266	198	...	0.3	1.2	2.9	4.1	6.5	10.3	0.1	22	
15,715	70,238	58,280	2,894	11	30	27	90	184	191	...	0.2	1.1	1.2	2.6	4.1	10.0	1.4	23	
45,777	253,608	301,280	24,198	25	80	86	204	484	498	167	0.6	3.1	4.0	6.0	11.8	26.0	16.2	24	
56,062	274,021	483,054	60,070	21	37	59	125	250	267	284	0.5	1.4	2.7	3.7	6.1	13.9	27.5	25	
256,778	792,598	8,821,791	929,688	28	58	59	148	291	298	566	0.6	2.2	2.7	4.3	7.1	15.6	54.8	26	
155,374	674,869	7,637,386	63,015	306	229	183	341	435	363	407	100.0	100.0	100.0	100.0	100.0	100.0	100.0	27	
521	493	552	4	114	37.3	28	
943	2,846	1,748	55	90	80	8	29.4	34.9	4.4	29	
1,418	5,428	2,193	138	34	46	51	48	11.1	20.1	27.9	14.1	30	
1,024	5,071	1,855	67	10	15	24	40	18	3.3	6.6	13.1	11.7	4.1	31	
3,833	15,082	6,763	315	17	27	37	90	76	5.6	11.8	20.2	26.4	17.5	32	
3,788	11,047	6,171	292	8	17	15	41	59	7	...	2.6	7.4	8.2	12.0	13.6	1.9	...	33	
4,811	15,920	10,245	489	7	12	8	22	60	46	...	2.3	5.2	4.4	6.5	13.8	12.7	...	34	
2,908	11,497	6,397	435	10	4	5	16	31	32	...	3.3	1.7	2.7	4.7	7.1	8.8	...	35	
2,872	9,583	6,618	243	1	3	4	6	26	27	3	0.3	1.3	2.2	1.8	6.0	7.4	0.7	36	
12,789	43,523	44,183	4,752	9	11	12	25	57	81	36	2.9	4.8	6.6	7.3	13.1	22.3	8.8	37	
19,913	61,153	105,010	10,178	2	7	12	21	52	55	59	0.7	3.1	6.6	6.2	12.0	15.2	14.5	38	
100,554	493,226	7,443,651	46,047	4	7	7	7	56	115	309	1.3	3.1	3.8	9.4	12.9	31.7	75.9	39	
512,249	7,693,274	9,234,377	3,709,784	19,177	8,343	4,642	4,988	4,873	2,952	5,444	100.0	100.0	100.0	100.0	100.0	100.0	100.0	40	
16,530	34,749	22,844	6,202	7,342	38.3	41	
31,137	149,031	96,174	51,771	7,621	3,347	437	39.7	40.1	9.4	42	
26,022	167,153	126,494	83,419	2,077	2,186	1,439	793	10.8	26.2	31.0	15.9	43	
15,213	114,486	81,693	56,933	587	718	664	796	229	3.0	8.6	14.3	16.0	4.7	44	
29,822	223,941	162,491	119,565	658	788	779	1,134	1,107	3.4	9.4	16.8	22.7	22.7	45	
23,731	196,145	157,437	130,732	340	473	458	696	897	173	...	1.8	5.7	9.9	14.0	18.4	5.9	...	46	
26,486	224,821	192,326	165,825	243	330	329	524	750	468	...	1.3	4.0	7.1	10.5	15.4	15.9	...	47	
17,329	127,626	120,995	104,397	89	146	149	232	374	287	9	0.5	1.7	3.2	4.7	7.7	9.7	0.2	48	
12,032	127,917	110,126	101,773	60	85	79	187	288	277	75	0.3	1.0	1.7	3.7	5.9	9.4	1.4	49	
48,849	669,517	481,747	390,473	103	184	213	388	685	907	822	0.5	2.2	4.6	7.8	14.1	30.7	15.1	50	
60,387	1,332,993	708,664	444,183	40	67	68	344	446	1,801	801	0.2	0.8	1.5	3.2	7.1	15.1	33.1	51	
204,711	4,324,895	6,973,386	2,054,511	17	19	27	76	199	394	2,737	0.1	0.2	0.6	1.5	4.1	13.3	50.3	52	
552,059	5,249,888	15,261,888	4,637,964	13,202	6,150	3,868	4,797	5,601	3,887	3,713	100.0	100.0	100.0	100.0	100.0	100.0	100.0	53	
13,677	22,990	17,887	3,186	4,813	36.5	54	
26,389	104,391	67,822	29,174	4,938	2,351	390	37.4	38.2	10.1	55	
25,446	128,780	90,521	51,861	1,338	1,476	1,204	795	10.1	24.0	31.1	16.6	56	
17,451	113,146	77,448	48,979	510	570	554	911	319	3.9	9.3	14.3	19.0	5.7	57	
36,188	224,716	152,088	97,273	546	565	586	1,119	1,405	4.1	9.2	15.1	23.3	25.1	58	
34,301	224,859	156,615	110,177	312	321	334	589	1,242	308	...	2.4	5.2	8.6	12.3	22.2	7.9	...	59	
41,247	240,760	198,609	148,629	285	298	340	758	749	2.1	4.8	6.1	7.1	13.5	19.3	...	60	
22,631	168,446	142,891	106,473	129	142	119	189	351	566	13	1.0	2.3	3.1	3.9	6.3	14.6	0.4	61	
19,246	147,881	121,946	91,484	67	79	85	155	216	395	121	0.5	1.3	2.2	3.2	3.9	10.2	3.3	62	
74,676	591,594	569,303	378,861	164	198	201	366	577	827	856	1.2	3.2	5.2	7.6	10.3	21.3	23.1	63	
60,848	652,565	848,991	433,082	66	96	104	183	342	472	801	0.5	1.6	2.7	3.8	6.1	12.1	21.6	64	
179,959	2,629,760	12,817,767	3,138,015	34	54	56	150	391	570	1,922	0.3	0.9	1.4	3.1	7.0	14.7	51.8	65	
1,839,234	13,229,708	25,031,331																	

GENERAL REPORT

Table 16.—SPECIFIED LAND-USE PRACTICES AND CONSERVATION, BY SIZE OF FARM:
BY DIVISIONS AND STATES: 1954

Region, division, State, and size group	Cover crops turned under for green manure and the land planted to another crop ¹		Land in row or close-seeded crops, grown in strips for wind erosion control ¹		Cropland used for row or grain crops farmed on contour ¹		Irrigated land in farms ²		Irrigated cropland harvested ¹ (acres)	Irrigated pasture ¹ (acres)
	Farms reporting	Acres	Farms reporting	Acres	Farms reporting	Acres	Farms reporting	Acres		
United States.....	488,240	9,278,572	26,972	5,218,112	434,899	22,434,812	320,236	29,552,155	24,419,703	4,544,474
Under 10 acres.....	12,902	37,428	20	57	9,692	41,600	43,512	142,142	100,718	39,463
10 to 29.....	37,441	216,615	66	486	37,719	457,480	52,154	614,904	470,946	121,869
30 to 49.....	39,854	298,495	104	1,803	37,860	653,193	30,256	781,252	606,966	153,909
50 to 69.....	37,662	316,252	82	1,408	29,898	613,838	16,809	620,837	493,012	107,488
70 to 99.....	64,151	710,928	386	12,244	46,177	1,113,946	27,439	1,449,504	1,183,442	233,882
100 to 139.....	71,395	986,492	1,473	20,648	50,358	1,537,832	20,648	1,394,143	1,141,757	208,569
140 to 179.....	67,061	1,284,992	1,484	79,934	53,051	2,260,773	24,125	2,136,814	1,838,223	264,606
180 to 219.....	41,726	900,236	569	31,150	32,953	1,548,379	11,535	1,131,977	955,701	149,416
220 to 259.....	32,491	855,119	873	57,882	28,291	1,614,715	10,563	1,189,451	1,015,798	145,879
260 to 499.....	62,711	2,107,080	5,658	579,475	69,007	5,497,114	34,231	5,034,723	4,397,324	539,159
500 to 999.....	15,248	847,332	7,890	1,351,895	26,593	3,657,015	22,052	4,670,044	2,067,673	496,165
1,000 or more acres.....	5,598	717,603	9,467	3,089,130	13,300	3,436,927	26,912	10,386,764	8,148,143	2,090,069
The North.....	251,650	5,978,576	13,991	2,248,894	159,039	8,508,050	27,648	1,925,423	1,553,302	77,661
Under 10 acres.....	2,006	5,921	1	7	185	960	1,464	3,905	752	120
10 to 29.....	7,672	48,741	7	58	1,093	8,459	2,055	14,690	4,777	408
30 to 49.....	11,496	109,499	16	351	2,583	32,796	1,393	19,878	2,392	429
50 to 69.....	11,072	128,741	10	179	3,306	56,547	1,067	21,781	5,915	362
70 to 99.....	30,627	422,333	131	4,708	12,339	279,085	2,057	74,815	46,891	1,993
100 to 139.....	38,078	640,706	119	4,711	19,484	565,229	1,934	85,802	49,785	2,377
140 to 179.....	46,520	1,019,545	814	48,847	29,174	1,168,022	3,255	232,270	201,312	6,555
180 to 219.....	28,351	694,872	289	18,236	18,537	803,557	1,531	98,887	78,420	2,896
220 to 259.....	23,890	693,297	523	38,924	17,771	945,414	1,948	153,795	133,175	4,332
260 to 499.....	43,190	1,582,947	3,454	370,468	38,715	2,577,594	5,452	494,036	423,836	15,878
500 to 999.....	7,561	447,762	4,761	764,002	11,583	1,240,082	2,955	316,250	263,842	13,587
1,000 or more acres.....	1,187	184,212	3,866	998,403	4,269	830,395	2,537	409,314	342,205	28,724
The South.....	236,590	3,299,996	3,214	263,759	269,939	12,772,399	57,185	7,102,185	6,462,277	346,390
Under 10 acres.....	10,896	31,507	4	14	9,440	40,450	3,731	12,278	8,938	412
10 to 29.....	29,769	167,874	11	116	36,446	447,554	6,938	65,284	52,466	2,234
30 to 49.....	28,358	188,996	28	510	35,132	619,544	3,903	70,964	63,441	2,203
50 to 69.....	26,590	187,511	41	638	26,481	555,036	2,647	69,748	62,490	2,425
70 to 99.....	33,524	288,595	154	4,067	33,581	827,583	3,433	131,736	120,677	4,810
100 to 139.....	33,317	345,786	185	5,476	30,691	966,073	3,687	198,084	181,698	6,209
140 to 179.....	20,541	265,447	438	18,393	23,579	1,077,410	4,938	437,532	415,128	12,822
180 to 219.....	13,375	205,364	208	8,920	14,244	733,826	2,669	249,400	234,230	6,281
220 to 259.....	8,601	161,822	247	11,751	10,354	657,629	2,422	271,182	252,141	7,555
260 to 499.....	19,521	524,133	1,019	69,711	29,396	2,820,166	10,697	1,785,389	1,697,611	41,860
500 to 999.....	7,687	399,570	558	69,786	13,623	2,146,298	7,053	1,843,016	1,722,575	53,056
1,000 or more acres.....	4,411	533,391	321	74,377	6,972	1,880,790	5,067	1,967,572	1,650,882	206,523
The West.....	(NA)	(NA)	9,767	2,705,459	5,921	1,154,363	235,403	20,524,547	16,404,124	4,120,423
Under 10 acres.....	(NA)	(NA)	15	36	67	190	38,317	125,959	91,028	34,931
10 to 29.....	(NA)	(NA)	48	312	180	1,467	43,161	534,930	415,703	119,227
30 to 49.....	(NA)	(NA)	60	942	145	2,853	24,960	690,410	539,133	151,277
50 to 69.....	(NA)	(NA)	31	591	111	2,345	13,095	529,308	424,607	104,701
70 to 99.....	(NA)	(NA)	101	3,469	257	7,278	21,949	1,242,953	1,015,874	227,079
100 to 139.....	(NA)	(NA)	80	2,461	183	6,530	15,027	1,110,257	910,274	199,983
140 to 179.....	(NA)	(NA)	221	12,694	298	15,341	15,932	1,467,012	1,221,783	245,229
180 to 219.....	(NA)	(NA)	72	3,994	172	10,996	7,335	783,990	643,051	140,239
220 to 259.....	(NA)	(NA)	103	7,207	166	11,632	6,193	764,474	630,482	133,992
260 to 499.....	(NA)	(NA)	1,185	139,296	896	99,354	18,082	2,755,298	2,275,877	479,421
500 to 999.....	(NA)	(NA)	2,571	518,107	1,387	270,635	12,044	2,510,778	2,081,256	429,522
1,000 or more acres.....	(NA)	(NA)	5,280	2,016,350	2,059	725,742	19,308	8,009,878	6,155,056	1,854,822
GEOGRAPHIC DIVISIONS										
New England.....	6,489	85,071	(NA)	(NA)	1,398	25,933	2,017	38,395	(NA)	(NA)
Under 10 acres.....	338	1,058	(NA)	(NA)	8	26	270	870	(NA)	(NA)
10 to 29.....	833	4,969	(NA)	(NA)	39	183	459	2,781	(NA)	(NA)
30 to 49.....	628	5,814	(NA)	(NA)	36	285	268	2,514	(NA)	(NA)
50 to 69.....	517	5,165	(NA)	(NA)	54	427	173	2,196	(NA)	(NA)
70 to 99.....	724	7,998	(NA)	(NA)	127	1,097	186	3,198	(NA)	(NA)
100 to 139.....	815	10,503	(NA)	(NA)	170	2,396	187	3,981	(NA)	(NA)
140 to 179.....	626	8,704	(NA)	(NA)	171	2,682	97	2,948	(NA)	(NA)
180 to 219.....	524	7,153	(NA)	(NA)	154	2,365	85	2,320	(NA)	(NA)
220 to 259.....	345	5,623	(NA)	(NA)	126	2,443	47	1,721	(NA)	(NA)
260 to 499.....	817	15,584	(NA)	(NA)	360	8,594	155	5,883	(NA)	(NA)
500 to 999.....	251	7,773	(NA)	(NA)	125	4,096	59	4,341	(NA)	(NA)
1,000 or more acres.....	71	4,727	(NA)	(NA)	28	1,339	31	5,642	(NA)	(NA)
Middle Atlantic.....	22,584	468,450	(NA)	(NA)	15,559	605,572	4,333	135,886	(NA)	(NA)
Under 10 acres.....	619	1,797	(NA)	(NA)	76	242	480	1,177	(NA)	(NA)
10 to 29.....	2,121	13,708	(NA)	(NA)	400	3,129	640	4,897	(NA)	(NA)
30 to 49.....	2,007	21,606	(NA)	(NA)	700	10,122	472	8,184	(NA)	(NA)
50 to 69.....	2,358	31,423	(NA)	(NA)	1,163	23,591	423	9,252	(NA)	(NA)
70 to 99.....	5,338	54,555	(NA)	(NA)	2,252	62,076	522	15,767	(NA)	(NA)
100 to 139.....	3,942	73,214	(NA)	(NA)	3,361	112,202	519	19,908	(NA)	(NA)
140 to 179.....	2,588	56,314	(NA)	(NA)	2,341	93,363	339	13,430	(NA)	(NA)
180 to 219.....	1,656	40,394	(NA)	(NA)	1,564	68,611	204	9,406	(NA)	(NA)
220 to 259.....	1,124	28,536	(NA)	(NA)	1,051	53,064	155	7,576	(NA)	(NA)
260 to 499.....	2,150	75,261	(NA)	(NA)	2,083	120,101	362	22,015	(NA)	(NA)
500 to 999.....	551	38,425	(NA)	(NA)	470	42,381	147	11,692	(NA)	(NA)
1,000 or more acres.....	130	33,217	(NA)	(NA)	98	16,690	70	12,582	(NA)	(NA)
East North Central.....	138,594	3,096,425	(NA)	(NA)	42,716	1,424,567	3,509	75,578	(NA)	(NA)
Under 10 acres.....	929	2,663	(NA)	(NA)	57	199	321	715	(NA)	(NA)
10 to 29.....	4,071	24,091	(NA)	(NA)	394	2,781	508	2,966	(NA)	(NA)
30 to 49.....	7,457	66,225	(NA)	(NA)	991	11,079	353	3,217	(NA)	(NA)
50 to 69.....	6,940	75,306	(NA)	(NA)	1,246	17,938	254	3,182	(NA)	(NA)
70 to 99.....	19,711	258,658	(NA)	(NA)	4,726	90,257	356	5,069	(NA)	(NA)
100 to 139.....	22,693	365,479	(NA)	(NA)	7,474	181,132	365	6,386	(NA)	(NA)
140 to 179.....	22,898	475,443	(NA)	(NA)	8,227	249,222	283	5,539	(NA)	(NA)
180 to 219.....	15,597	376,060	(NA)	(NA)	5,737	196,933	188	4,267	(NA)	(NA)
220 to 259.....	12,026	337,729	(NA)	(NA)	4,290	171,101	158	3,823	(NA)	(NA)
260 to 499.....	22,109	810,078	(NA)	(NA)	8,171	399,681	433	16,021	(NA)	(NA)
500 to 999.....	3,669	225,624	(NA)	(NA)	1,257	86,301	192	11,173	(NA)	(NA)
1,000 or more acres.....	494	79,069	(NA)	(NA)	146	17,943	98	13,220	(NA)	(NA)

See footnotes at end of table.

SIZE OF FARM

Table 16.—SPECIFIED LAND-USE PRACTICES AND CONSERVATION, BY SIZE OF FARM;
BY DIVISIONS AND STATES: 1954—Continued

Region, division, State, and size group	Cover crops turned under for green manure and the land planted to another crop ¹		Land in row or close-seeded crops, grown in strips for wind erosion control ¹		Cropland used for row or grain crops farmed on contour ¹		Irrigated land in farms ²		Irrigated cropland harvested ¹ (acres)	Irrigated pasture ¹ (acres)
	Farms reporting	Acres	Farms reporting	Acres	Farms reporting	Acres	Farms reporting	Acres		
GEOGRAPHIC DIVISIONS— Continued										
West North Central.....	83,983	2,328,630	13,991	2,248,894	99,366	6,451,978	17,789	1,675,564	1,553,302	77,661
Under 10 acres.....	120	403	1	7	44	493	393	1,143	752	120
10 to 29.....	647	5,973	7	58	260	2,366	448	4,046	2,777	408
30 to 49.....	1,404	15,854	16	351	856	11,310	300	5,963	4,392	429
50 to 69.....	1,257	16,847	10	179	843	14,501	217	7,151	5,915	362
70 to 99.....	6,854	101,122	131	4,708	5,234	125,655	993	50,781	46,891	1,993
100 to 139.....	10,628	191,510	119	4,711	8,479	269,499	863	55,527	49,785	2,377
140 to 179.....	20,408	479,084	814	48,847	18,435	822,755	2,536	210,353	201,312	6,555
180 to 219.....	10,574	271,265	289	18,236	11,082	535,648	1,054	78,420	78,420	2,896
220 to 259.....	10,395	321,409	523	38,924	12,304	718,806	1,588	140,675	133,175	4,332
260 to 499.....	18,114	682,024	3,454	370,468	28,101	2,049,218	4,502	450,117	423,836	15,878
500 to 999.....	3,090	175,940	4,761	764,002	9,731	1,107,304	2,557	289,044	263,842	13,587
1,000 or more acres.....	492	67,199	3,866	998,403	3,997	794,423	2,338	377,870	342,205	28,724
South Atlantic.....	91,883	1,348,264	(NA)	(NA)	92,226	2,649,885	11,660	536,195	299,750	128,057
Under 10 acres.....	3,693	10,167	(NA)	(NA)	4,951	21,071	1,340	3,463	2,444	33
10 to 29.....	13,948	74,065	(NA)	(NA)	17,416	208,961	2,262	16,306	11,300	457
30 to 49.....	13,107	89,305	(NA)	(NA)	13,854	241,290	1,264	16,715	12,837	476
50 to 69.....	11,052	85,522	(NA)	(NA)	11,493	227,223	797	13,162	9,302	435
70 to 99.....	11,887	111,457	(NA)	(NA)	11,396	261,846	879	19,599	14,923	1,140
100 to 139.....	11,375	134,384	(NA)	(NA)	10,861	301,469	882	23,878	16,839	1,204
140 to 179.....	6,908	104,427	(NA)	(NA)	6,087	211,124	638	22,742	14,810	2,286
180 to 219.....	4,627	80,963	(NA)	(NA)	4,069	160,306	446	16,936	12,082	983
220 to 259.....	3,095	66,718	(NA)	(NA)	2,579	118,770	387	17,528	10,709	1,010
260 to 499.....	7,301	219,618	(NA)	(NA)	5,821	352,506	1,189	69,459	43,071	6,599
500 to 999.....	3,154	170,937	(NA)	(NA)	2,485	263,642	797	79,124	45,347	13,944
1,000 or more acres.....	1,736	200,701	(NA)	(NA)	1,214	281,677	779	237,283	106,086	99,490
East South Central.....	112,955	1,060,109	(NA)	(NA)	101,447	2,537,893	4,475	185,130	(NA)	(NA)
Under 10 acres.....	6,275	16,601	(NA)	(NA)	3,934	17,060	449	1,942	(NA)	(NA)
10 to 29.....	12,015	55,794	(NA)	(NA)	16,551	208,349	660	6,035	(NA)	(NA)
30 to 49.....	12,029	58,720	(NA)	(NA)	18,150	323,894	1,205	1,918	(NA)	(NA)
50 to 69.....	13,030	66,602	(NA)	(NA)	11,801	249,097	183	1,408	(NA)	(NA)
70 to 99.....	17,524	107,867	(NA)	(NA)	15,977	371,084	976	2,713	(NA)	(NA)
100 to 139.....	17,573	124,472	(NA)	(NA)	12,065	319,026	361	4,342	(NA)	(NA)
140 to 179.....	10,781	95,239	(NA)	(NA)	7,421	221,478	295	3,936	(NA)	(NA)
180 to 219.....	6,796	72,777	(NA)	(NA)	4,404	148,111	262	5,018	(NA)	(NA)
220 to 259.....	4,127	53,346	(NA)	(NA)	2,604	98,644	172	5,677	(NA)	(NA)
260 to 499.....	8,593	158,271	(NA)	(NA)	5,610	262,842	684	26,129	(NA)	(NA)
500 to 999.....	2,801	113,206	(NA)	(NA)	1,988	160,770	495	47,552	(NA)	(NA)
1,000 or more acres.....	1,411	137,214	(NA)	(NA)	942	157,538	413	78,460	(NA)	(NA)
West South Central.....	31,752	891,623	3,214	263,759	76,266	7,584,621	41,050	6,380,860	6,162,527	218,333
Under 10 acres.....	928	4,739	4	14	555	2,319	1,942	6,873	6,494	379
10 to 29.....	3,806	38,015	11	116	2,479	30,244	4,016	42,943	41,166	1,777
30 to 49.....	3,222	40,971	28	510	3,128	54,360	2,434	52,331	50,604	1,727
50 to 69.....	2,508	35,387	41	638	3,187	78,716	1,667	53,188	53,188	1,990
70 to 99.....	4,113	69,271	154	4,067	6,208	194,653	2,258	109,424	105,754	3,670
100 to 139.....	4,369	86,930	185	5,476	7,765	345,578	2,444	169,864	164,859	5,005
140 to 179.....	2,852	65,781	438	18,393	10,071	644,808	4,005	410,854	400,318	10,536
180 to 219.....	1,952	51,624	208	8,920	5,771	425,409	1,961	227,446	222,148	5,298
220 to 259.....	1,379	41,758	247	11,751	5,171	440,255	1,863	247,977	241,432	6,545
260 to 499.....	3,627	146,244	1,019	69,711	17,965	2,204,818	8,824	1,689,801	1,654,540	35,261
500 to 999.....	1,732	115,427	558	69,786	1,921	1,721,886	5,761	1,716,340	1,677,228	39,112
1,000 or more acres.....	1,264	195,476	321	74,377	4,816	1,441,575	3,875	1,651,829	1,544,796	107,033
Mountain.....	(NA)	(NA)	9,531	2,688,110	3,364	509,170	112,231	11,207,997	8,849,271	2,358,726
Under 10 acres.....	(NA)	(NA)	5	11	9	38	13,467	43,825	28,626	15,199
10 to 29.....	(NA)	(NA)	24	151	41	296	12,714	151,487	111,234	40,253
30 to 49.....	(NA)	(NA)	35	510	46	643	9,363	255,870	199,517	56,353
50 to 69.....	(NA)	(NA)	21	406	33	624	5,603	227,874	183,426	44,448
70 to 99.....	(NA)	(NA)	72	2,822	121	2,954	12,322	712,217	591,088	121,129
100 to 139.....	(NA)	(NA)	65	2,110	73	2,386	8,416	634,789	527,586	107,203
140 to 179.....	(NA)	(NA)	206	11,901	170	7,622	10,384	967,965	816,204	151,761
180 to 219.....	(NA)	(NA)	61	3,608	79	4,266	4,288	449,671	371,409	78,262
220 to 259.....	(NA)	(NA)	95	6,913	80	4,966	3,863	464,737	385,167	79,570
260 to 499.....	(NA)	(NA)	1,162	138,622	533	50,061	11,348	1,634,834	1,336,525	298,309
500 to 999.....	(NA)	(NA)	2,547	515,460	891	141,443	7,494	1,326,323	1,069,117	257,206
1,000 or more acres.....	(NA)	(NA)	5,238	2,005,596	1,288	293,871	12,969	4,338,405	3,229,372	1,109,033
Pacific.....	(NA)	(NA)	236	17,349	2,557	645,193	123,172	9,316,550	7,554,853	1,761,697
Under 10 acres.....	(NA)	(NA)	10	25	58	152	24,850	82,134	62,402	19,732
10 to 29.....	(NA)	(NA)	24	161	139	1,171	30,447	383,443	304,469	78,974
30 to 49.....	(NA)	(NA)	25	432	99	2,210	15,597	434,540	339,616	94,924
50 to 69.....	(NA)	(NA)	10	185	78	1,721	7,492	301,434	241,181	60,253
70 to 99.....	(NA)	(NA)	29	647	136	4,324	9,627	530,736	424,786	105,950
100 to 139.....	(NA)	(NA)	15	351	110	4,144	6,611	475,468	382,688	92,780
140 to 179.....	(NA)	(NA)	15	793	128	7,719	5,548	499,047	405,579	93,468
180 to 219.....	(NA)	(NA)	11	386	93	6,730	3,047	333,619	271,642	61,977
220 to 259.....	(NA)	(NA)	8	294	86	6,666	2,330	299,737	245,315	54,422
260 to 499.....	(NA)	(NA)	23	674	363	49,293	6,734	1,120,464	939,352	181,112
500 to 999.....	(NA)	(NA)	24	2,647	496	129,192	4,550	1,184,455	1,012,139	172,316
1,000 or more acres.....	(NA)	(NA)	42	10,754	771	431,871	6,339	3,671,473	2,925,684	745,789

See footnotes at end of table.

Table 16.—SPECIFIED LAND-USE PRACTICES AND CONSERVATION, BY SIZE OF FARM;
BY DIVISIONS AND STATES: 1954—Continued

Region, division, State, and size group	Cover crops turned under for green manure and the land planted to another crop ¹		Land in row or close-seeded crops, grown in strips for wind erosion control ¹		Cropland used for row or grain crops farmed on contour ¹		Irrigated land in farms ²		Irrigated cropland harvested ¹ (acres)	Irrigated pasture ¹ (acres)
	Farms reporting	Acres	Farms reporting	Acres	Farms reporting	Acres	Farms reporting	Acres		
THE NORTH—NEW ENGLAND										
Maine.....	1,045	16,715	(NA)	(NA)	649	17,841	87	1,097	(NA)	(NA)
Under 10 acres.....	7	16	(NA)	(NA)	1	2	4	7	(NA)	(NA)
10 to 29.....	17	59	(NA)	(NA)	5	21	5	37	(NA)	(NA)
30 to 49.....	22	90	(NA)	(NA)	3	19	9	35	(NA)	(NA)
50 to 69.....	41	294	(NA)	(NA)	17	157	9	80	(NA)	(NA)
70 to 99.....	106	913	(NA)	(NA)	44	492	9	56	(NA)	(NA)
100 to 139.....	171	1,801	(NA)	(NA)	83	1,697	9	41	(NA)	(NA)
140 to 179.....	143	1,956	(NA)	(NA)	90	1,926	8	214	(NA)	(NA)
180 to 219.....	146	1,788	(NA)	(NA)	80	1,502	6	36	(NA)	(NA)
220 to 259.....	78	1,366	(NA)	(NA)	59	1,571	2	17	(NA)	(NA)
260 to 499.....	221	4,834	(NA)	(NA)	189	6,337	17	235	(NA)	(NA)
500 to 999.....	68	1,998	(NA)	(NA)	61	3,058	6	238	(NA)	(NA)
1,000 or more acres.....	25	1,600	(NA)	(NA)	17	1,059	3	101	(NA)	(NA)
New Hampshire.....	376	3,364	(NA)	(NA)	113	792	61	942	(NA)	(NA)
Under 10 acres.....	7	45	(NA)	(NA)	1	10	4	5	(NA)	(NA)
10 to 29.....	26	91	(NA)	(NA)	5	18	8	47	(NA)	(NA)
30 to 49.....	29	177	(NA)	(NA)	3	8	10	128	(NA)	(NA)
50 to 69.....	19	65	(NA)	(NA)	6	34	2	14	(NA)	(NA)
70 to 99.....	44	284	(NA)	(NA)	10	64	8	91	(NA)	(NA)
100 to 139.....	45	406	(NA)	(NA)	10	66	3	48	(NA)	(NA)
140 to 179.....	42	336	(NA)	(NA)	11	53	5	73	(NA)	(NA)
180 to 219.....	34	327	(NA)	(NA)	18	132	7	117	(NA)	(NA)
220 to 259.....	28	190	(NA)	(NA)	15	78	2	26	(NA)	(NA)
260 to 499.....	73	985	(NA)	(NA)	27	227	6	294	(NA)	(NA)
500 to 999.....	21	321	(NA)	(NA)	5	47	4	80	(NA)	(NA)
1,000 or more acres.....	8	137	(NA)	(NA)	2	55	2	19	(NA)	(NA)
Vermont.....	488	4,349	(NA)	(NA)	287	3,385	55	689	(NA)	(NA)
Under 10 acres.....	2	6	(NA)	(NA)	2	4	2	2	(NA)	(NA)
10 to 29.....	12	26	(NA)	(NA)	2	9	(NA)	(NA)
30 to 49.....	8	51	(NA)	(NA)	2	9	(NA)	(NA)
50 to 69.....	10	85	(NA)	(NA)	4	17	1	7	(NA)	(NA)
70 to 99.....	27	120	(NA)	(NA)	11	58	5	29	(NA)	(NA)
100 to 139.....	58	332	(NA)	(NA)	29	208	7	34	(NA)	(NA)
140 to 179.....	63	455	(NA)	(NA)	38	307	3	13	(NA)	(NA)
180 to 219.....	70	508	(NA)	(NA)	32	446	6	77	(NA)	(NA)
220 to 259.....	32	333	(NA)	(NA)	29	372	1	20	(NA)	(NA)
260 to 499.....	145	1,369	(NA)	(NA)	94	1,243	19	300	(NA)	(NA)
500 to 999.....	49	839	(NA)	(NA)	39	603	9	131	(NA)	(NA)
1,000 or more acres.....	12	225	(NA)	(NA)	5	109	2	76	(NA)	(NA)
Massachusetts.....	2,234	24,434	(NA)	(NA)	182	1,741	1,366	22,683	(NA)	(NA)
Under 10 acres.....	169	529	(NA)	(NA)	2	3	220	761	(NA)	(NA)
10 to 29.....	423	2,348	(NA)	(NA)	17	71	372	2,190	(NA)	(NA)
30 to 49.....	276	2,312	(NA)	(NA)	10	86	191	1,618	(NA)	(NA)
50 to 69.....	219	2,004	(NA)	(NA)	11	93	114	1,308	(NA)	(NA)
70 to 99.....	262	2,894	(NA)	(NA)	32	188	106	1,942	(NA)	(NA)
100 to 139.....	242	2,987	(NA)	(NA)	32	265	126	2,485	(NA)	(NA)
140 to 179.....	175	2,940	(NA)	(NA)	13	142	59	1,998	(NA)	(NA)
180 to 219.....	122	1,912	(NA)	(NA)	14	171	49	1,510	(NA)	(NA)
220 to 259.....	83	1,281	(NA)	(NA)	11	136	25	751	(NA)	(NA)
260 to 499.....	188	3,277	(NA)	(NA)	27	298	66	2,856	(NA)	(NA)
500 to 999.....	62	1,207	(NA)	(NA)	11	213	23	2,121	(NA)	(NA)
1,000 or more acres.....	13	743	(NA)	(NA)	2	75	15	3,143	(NA)	(NA)
Rhode Island.....	274	4,670	(NA)	(NA)	16	220	43	1,009	(NA)	(NA)
Under 10 acres.....	20	67	(NA)	(NA)	8	19	(NA)	(NA)
10 to 29.....	39	267	(NA)	(NA)	6	27	(NA)	(NA)
30 to 49.....	32	313	(NA)	(NA)	3	14	5	62	(NA)	(NA)
50 to 69.....	33	370	(NA)	(NA)	3	20	1	4	(NA)	(NA)
70 to 99.....	34	588	(NA)	(NA)	2	30	4	94	(NA)	(NA)
100 to 139.....	39	853	(NA)	(NA)	3	23	3	57	(NA)	(NA)
140 to 179.....	20	439	(NA)	(NA)	1	30	3	56	(NA)	(NA)
180 to 219.....	17	268	(NA)	(NA)	1	8	2	26	(NA)	(NA)
220 to 259.....	8	113	(NA)	(NA)	1	23	1	50	(NA)	(NA)
260 to 499.....	22	916	(NA)	(NA)	7	502	(NA)	(NA)
500 to 999.....	9	456	(NA)	(NA)	2	72	3	112	(NA)	(NA)
1,000 or more acres.....	1	20	(NA)	(NA)	(NA)	(NA)
Connecticut.....	2,072	31,539	(NA)	(NA)	151	1,954	405	11,975	(NA)	(NA)
Under 10 acres.....	133	395	(NA)	(NA)	2	7	32	76	(NA)	(NA)
10 to 29.....	316	2,178	(NA)	(NA)	10	64	68	480	(NA)	(NA)
30 to 49.....	261	2,871	(NA)	(NA)	15	149	53	671	(NA)	(NA)
50 to 69.....	195	2,347	(NA)	(NA)	13	106	46	783	(NA)	(NA)
70 to 99.....	251	3,199	(NA)	(NA)	28	265	54	986	(NA)	(NA)
100 to 139.....	260	4,124	(NA)	(NA)	13	137	39	1,316	(NA)	(NA)
140 to 179.....	183	2,578	(NA)	(NA)	18	224	19	594	(NA)	(NA)
180 to 219.....	135	2,350	(NA)	(NA)	9	106	15	554	(NA)	(NA)
220 to 259.....	116	2,340	(NA)	(NA)	11	263	16	857	(NA)	(NA)
260 to 499.....	168	4,203	(NA)	(NA)	23	489	40	1,696	(NA)	(NA)
500 to 999.....	42	2,952	(NA)	(NA)	7	103	14	1,659	(NA)	(NA)
1,000 or more acres.....	12	2,002	(NA)	(NA)	2	41	9	2,303	(NA)	(NA)

See footnotes at end of table.

SIZE OF FARM

Table 16.—SPECIFIED LAND-USE PRACTICES AND CONSERVATION, BY SIZE OF FARM;
BY DIVISIONS AND STATES: 1954—Continued

Region, division, State, and size group	Cover crops turned under for green manure and the land planted to another crop ¹		Land in row or close-seeded crops, grown in strips for wind erosion control ¹		Cropland used for row or grain crops farmed on contour ¹		Irrigated land in farms ²		Irrigated cropland harvested ¹ (acres)	Irrigated pasture ¹ (acres)
	Farms reporting	Acres	Farms reporting	Acres	Farms reporting	Acres	Farms reporting	Acres		
THE NORTH—MIDDLE ATLANTIC										
New York.....	7,335	160,796	(NA)	(NA)	2,517	71,744	1,675	59,024	(NA)	(NA)
Under 10 acres.....	135	415	(NA)	(NA)	8	31	231	498	(NA)	(NA)
10 to 29.....	487	3,177	(NA)	(NA)	40	262	227	1,933	(NA)	(NA)
30 to 49.....	545	6,816	(NA)	(NA)	56	515	195	4,595	(NA)	(NA)
50 to 69.....	619	9,751	(NA)	(NA)	93	1,000	170	5,017	(NA)	(NA)
70 to 99.....	910	16,481	(NA)	(NA)	174	2,655	186	8,455	(NA)	(NA)
100 to 139.....	1,139	20,450	(NA)	(NA)	370	6,640	177	8,552	(NA)	(NA)
140 to 179.....	899	16,908	(NA)	(NA)	364	7,764	122	5,234	(NA)	(NA)
180 to 219.....	669	14,014	(NA)	(NA)	328	8,180	71	3,708	(NA)	(NA)
220 to 259.....	494	10,823	(NA)	(NA)	247	7,266	55	3,272	(NA)	(NA)
260 to 499.....	1,084	33,372	(NA)	(NA)	648	25,220	154	10,640	(NA)	(NA)
500 to 999.....	292	19,351	(NA)	(NA)	163	9,774	64	4,840	(NA)	(NA)
1,000 or more acres.....	62	9,238	(NA)	(NA)	26	2,437	23	2,280	(NA)	(NA)
New Jersey.....	4,789	155,192	(NA)	(NA)	486	15,711	1,775	58,912	(NA)	(NA)
Under 10 acres.....	284	871	(NA)	(NA)	7	31	191	563	(NA)	(NA)
10 to 29.....	801	6,580	(NA)	(NA)	30	175	332	2,585	(NA)	(NA)
30 to 49.....	570	8,696	(NA)	(NA)	20	209	218	3,128	(NA)	(NA)
50 to 69.....	482	10,247	(NA)	(NA)	27	459	172	3,409	(NA)	(NA)
70 to 99.....	619	17,404	(NA)	(NA)	69	1,521	195	5,509	(NA)	(NA)
100 to 139.....	719	23,641	(NA)	(NA)	98	2,390	211	8,931	(NA)	(NA)
140 to 179.....	491	18,924	(NA)	(NA)	57	1,681	123	6,472	(NA)	(NA)
180 to 219.....	275	12,862	(NA)	(NA)	47	1,856	82	4,460	(NA)	(NA)
220 to 259.....	161	7,880	(NA)	(NA)	31	1,419	57	2,993	(NA)	(NA)
260 to 499.....	290	20,281	(NA)	(NA)	74	3,007	123	8,455	(NA)	(NA)
500 to 999.....	73	9,521	(NA)	(NA)	20	1,489	43	4,568	(NA)	(NA)
1,000 or more acres.....	24	18,285	(NA)	(NA)	6	1,474	28	7,839	(NA)	(NA)
Pennsylvania.....	10,460	152,462	(NA)	(NA)	12,556	518,117	883	17,950	(NA)	(NA)
Under 10 acres.....	200	511	(NA)	(NA)	61	180	58	116	(NA)	(NA)
10 to 29.....	833	3,951	(NA)	(NA)	330	2,692	81	379	(NA)	(NA)
30 to 49.....	892	6,094	(NA)	(NA)	624	9,398	59	461	(NA)	(NA)
50 to 69.....	1,257	11,425	(NA)	(NA)	1,043	22,132	81	826	(NA)	(NA)
70 to 99.....	1,809	20,670	(NA)	(NA)	2,009	57,900	141	1,803	(NA)	(NA)
100 to 139.....	2,084	29,123	(NA)	(NA)	2,893	103,172	131	2,425	(NA)	(NA)
140 to 179.....	1,198	20,482	(NA)	(NA)	1,920	83,918	94	1,724	(NA)	(NA)
180 to 219.....	712	13,518	(NA)	(NA)	1,189	58,575	51	1,238	(NA)	(NA)
220 to 259.....	469	9,833	(NA)	(NA)	773	44,379	43	1,311	(NA)	(NA)
260 to 499.....	776	21,608	(NA)	(NA)	1,361	91,874	85	2,920	(NA)	(NA)
500 to 999.....	186	9,553	(NA)	(NA)	287	31,118	40	2,284	(NA)	(NA)
1,000 or more acres.....	44	5,694	(NA)	(NA)	66	12,779	19	2,463	(NA)	(NA)
THE NORTH—EAST NORTH CENTRAL										
Ohio.....	26,893	572,043	(NA)	(NA)	8,223	215,127	847	15,379	(NA)	(NA)
Under 10 acres.....	356	925	(NA)	(NA)	18	64	118	252	(NA)	(NA)
10 to 29.....	1,247	6,696	(NA)	(NA)	121	842	182	1,023	(NA)	(NA)
30 to 49.....	1,762	15,074	(NA)	(NA)	300	2,734	87	804	(NA)	(NA)
50 to 69.....	1,999	20,876	(NA)	(NA)	468	5,927	71	995	(NA)	(NA)
70 to 99.....	4,645	63,305	(NA)	(NA)	1,267	22,001	70	1,344	(NA)	(NA)
100 to 139.....	4,972	85,154	(NA)	(NA)	1,780	38,934	88	1,864	(NA)	(NA)
140 to 179.....	4,087	94,195	(NA)	(NA)	1,438	38,614	47	1,167	(NA)	(NA)
180 to 219.....	2,694	72,202	(NA)	(NA)	955	28,146	41	1,333	(NA)	(NA)
220 to 259.....	1,764	54,508	(NA)	(NA)	608	20,507	26	827	(NA)	(NA)
260 to 499.....	2,874	117,570	(NA)	(NA)	1,065	44,000	78	3,413	(NA)	(NA)
500 to 999.....	464	32,408	(NA)	(NA)	175	10,951	30	1,969	(NA)	(NA)
1,000 or more acres.....	69	9,130	(NA)	(NA)	28	2,407	9	388	(NA)	(NA)
Indiana.....	27,662	647,359	(NA)	(NA)	4,995	147,371	443	11,738	(NA)	(NA)
Under 10 acres.....	177	567	(NA)	(NA)	8	45	49	142	(NA)	(NA)
10 to 29.....	811	4,761	(NA)	(NA)	92	653	71	474	(NA)	(NA)
30 to 49.....	1,603	13,886	(NA)	(NA)	199	2,080	29	200	(NA)	(NA)
50 to 69.....	1,543	16,722	(NA)	(NA)	221	3,038	21	188	(NA)	(NA)
70 to 99.....	3,810	50,716	(NA)	(NA)	636	11,070	38	409	(NA)	(NA)
100 to 139.....	4,293	69,601	(NA)	(NA)	918	19,311	38	520	(NA)	(NA)
140 to 179.....	4,241	88,873	(NA)	(NA)	792	19,502	34	290	(NA)	(NA)
180 to 219.....	3,047	75,704	(NA)	(NA)	598	17,345	34	358	(NA)	(NA)
220 to 259.....	2,472	72,127	(NA)	(NA)	414	14,099	22	492	(NA)	(NA)
260 to 499.....	4,738	184,677	(NA)	(NA)	930	43,765	61	2,352	(NA)	(NA)
500 to 999.....	812	51,560	(NA)	(NA)	158	12,680	31	2,656	(NA)	(NA)
1,000 or more acres.....	115	18,165	(NA)	(NA)	29	3,803	15	3,657	(NA)	(NA)
Illinois.....	33,444	984,464	(NA)	(NA)	10,927	464,627	266	6,789	(NA)	(NA)
Under 10 acres.....	48	140	(NA)	(NA)	6	26	36	59	(NA)	(NA)
10 to 29.....	236	1,552	(NA)	(NA)	55	352	23	123	(NA)	(NA)
30 to 49.....	546	5,174	(NA)	(NA)	135	1,801	25	251	(NA)	(NA)
50 to 69.....	544	5,699	(NA)	(NA)	136	2,209	8	72	(NA)	(NA)
70 to 99.....	2,434	34,395	(NA)	(NA)	682	13,593	30	292	(NA)	(NA)
100 to 139.....	3,958	69,095	(NA)	(NA)	1,158	30,931	20	285	(NA)	(NA)
140 to 179.....	6,401	147,596	(NA)	(NA)	2,087	73,405	32	959	(NA)	(NA)
180 to 219.....	4,741	124,751	(NA)	(NA)	1,487	58,100	18	573	(NA)	(NA)
220 to 259.....	4,305	130,999	(NA)	(NA)	1,482	67,508	16	324	(NA)	(NA)
260 to 499.....	8,596	336,640	(NA)	(NA)	3,098	168,786	38	1,753	(NA)	(NA)
500 to 999.....	1,471	96,680	(NA)	(NA)	562	43,070	15	558	(NA)	(NA)
1,000 or more acres.....	164	31,743	(NA)	(NA)	39	4,846	5	1,540	(NA)	(NA)

See footnotes at end of table.

GENERAL REPORT

Table 16.—SPECIFIED LAND-USE PRACTICES AND CONSERVATION, BY SIZE OF FARM;
BY DIVISIONS AND STATES: 1954—Continued

Region division, State, and size group	Cover crops turned under for green manure and the land planted to another crop ¹		Land in row or close-seeded crops, grown in strips for wind erosion control ²		Cropland used for row or grain crops farmed on contour ³		Irrigated land in farms ²		Irrigated cropland harvested ¹ (acres)	Irrigated pasture ¹ (acres)
	Farms reporting	Acres	Farms reporting	Acres	Farms reporting	Acres	Farms reporting	Acres		
THE NORTH—EAST NORTH CENTRAL—Continued										
Michigan.....	34,140	637,039	(NA)	(NA)	2,619	62,087	1,408	23,473	(NA)	(NA)
Under 10 acres.....	294	878	(NA)	(NA)	16	40	100	223	(NA)	(NA)
10 to 29.....	1,572	10,105	(NA)	(NA)	75	538	194	1,198	(NA)	(NA)
30 to 49.....	3,093	28,878	(NA)	(NA)	143	1,674	172	1,576	(NA)	(NA)
50 to 69.....	2,396	27,901	(NA)	(NA)	128	1,797	126	1,426	(NA)	(NA)
70 to 99.....	6,452	88,211	(NA)	(NA)	357	6,511	180	2,463	(NA)	(NA)
100 to 139.....	6,074	102,753	(NA)	(NA)	456	9,131	164	2,761	(NA)	(NA)
140 to 179.....	4,928	99,622	(NA)	(NA)	404	9,469	134	2,541	(NA)	(NA)
180 to 219.....	3,029	68,818	(NA)	(NA)	288	7,231	56	1,131	(NA)	(NA)
220 to 259.....	2,088	53,612	(NA)	(NA)	233	6,822	64	1,665	(NA)	(NA)
260 to 499.....	3,568	118,529	(NA)	(NA)	429	14,596	152	5,267	(NA)	(NA)
500 to 999.....	572	31,875	(NA)	(NA)	69	2,529	45	2,203	(NA)	(NA)
1,000 or more acres.....	74	5,857	(NA)	(NA)	21	1,749	21	1,059	(NA)	(NA)
Wisconsin.....	16,455	255,520	(NA)	(NA)	15,952	535,355	545	18,199	(NA)	(NA)
Under 10 acres.....	54	153	(NA)	(NA)	9	24	18	39	(NA)	(NA)
10 to 29.....	205	977	(NA)	(NA)	51	396	38	188	(NA)	(NA)
30 to 49.....	453	3,213	(NA)	(NA)	214	2,790	40	386	(NA)	(NA)
50 to 69.....	498	4,108	(NA)	(NA)	293	4,967	28	501	(NA)	(NA)
70 to 99.....	2,370	22,031	(NA)	(NA)	1,784	37,082	38	561	(NA)	(NA)
100 to 139.....	3,396	38,876	(NA)	(NA)	3,162	82,825	55	956	(NA)	(NA)
140 to 179.....	3,241	45,157	(NA)	(NA)	3,506	108,232	36	582	(NA)	(NA)
180 to 219.....	2,086	34,585	(NA)	(NA)	2,409	86,111	39	872	(NA)	(NA)
220 to 259.....	1,397	26,483	(NA)	(NA)	1,553	62,185	30	515	(NA)	(NA)
260 to 499.....	2,333	52,662	(NA)	(NA)	2,649	128,534	104	3,236	(NA)	(NA)
500 to 999.....	350	13,101	(NA)	(NA)	293	17,071	71	3,787	(NA)	(NA)
1,000 or more acres.....	72	14,174	(NA)	(NA)	29	5,138	48	6,576	(NA)	(NA)
THE NORTH—WEST NORTH CENTRAL										
Minnesota.....	27,468	631,845	(NA)	(NA)	5,926	270,590	347	9,207	(NA)	(NA)
Under 10 acres.....	27	78	(NA)	(NA)	2	2	51	124	(NA)	(NA)
10 to 29.....	76	448	(NA)	(NA)	24	146	56	261	(NA)	(NA)
30 to 49.....	345	2,817	(NA)	(NA)	57	752	40	646	(NA)	(NA)
50 to 69.....	298	2,838	(NA)	(NA)	56	816	23	511	(NA)	(NA)
70 to 99.....	2,098	22,705	(NA)	(NA)	386	8,639	31	844	(NA)	(NA)
100 to 139.....	3,355	46,615	(NA)	(NA)	716	21,237	37	1,171	(NA)	(NA)
140 to 179.....	6,925	127,848	(NA)	(NA)	1,344	55,252	26	926	(NA)	(NA)
180 to 219.....	3,433	67,794	(NA)	(NA)	863	36,182	12	188	(NA)	(NA)
220 to 259.....	3,439	86,301	(NA)	(NA)	848	42,356	16	776	(NA)	(NA)
260 to 499.....	6,305	199,974	(NA)	(NA)	1,440	88,275	25	1,680	(NA)	(NA)
500 to 999.....	1,016	53,077	(NA)	(NA)	179	15,049	19	1,540	(NA)	(NA)
1,000 or more acres.....	151	21,350	(NA)	(NA)	11	1,884	11	540	(NA)	(NA)
Iowa.....	39,541	1,219,901	(NA)	(NA)	36,067	1,910,762	132	2,396	(NA)	(NA)
Under 10 acres.....	45	175	(NA)	(NA)	14	132	9	17	(NA)	(NA)
10 to 29.....	213	1,243	(NA)	(NA)	109	895	15	63	(NA)	(NA)
30 to 49.....	508	4,966	(NA)	(NA)	382	4,949	13	126	(NA)	(NA)
50 to 69.....	423	4,993	(NA)	(NA)	375	6,473	8	75	(NA)	(NA)
70 to 99.....	3,270	50,249	(NA)	(NA)	2,548	60,931	14	239	(NA)	(NA)
100 to 139.....	5,083	102,076	(NA)	(NA)	4,344	139,792	18	269	(NA)	(NA)
140 to 179.....	11,011	299,800	(NA)	(NA)	8,642	387,256	13	285	(NA)	(NA)
180 to 219.....	5,269	159,061	(NA)	(NA)	5,195	254,857	6	115	(NA)	(NA)
220 to 259.....	5,258	191,284	(NA)	(NA)	5,044	301,189	10	169	(NA)	(NA)
260 to 499.....	7,543	339,001	(NA)	(NA)	8,246	615,859	16	521	(NA)	(NA)
500 to 999.....	845	57,001	(NA)	(NA)	1,068	116,624	5	194	(NA)	(NA)
1,000 or more acres.....	73	10,052	(NA)	(NA)	100	21,805	5	323	(NA)	(NA)
Missouri.....	16,974	476,884	(NA)	(NA)	17,240	806,554	752	32,998	(NA)	(NA)
Under 10 acres.....	48	150	(NA)	(NA)	19	49	51	130	(NA)	(NA)
10 to 29.....	358	4,282	(NA)	(NA)	63	580	69	537	(NA)	(NA)
30 to 49.....	551	8,071	(NA)	(NA)	253	2,983	36	370	(NA)	(NA)
50 to 69.....	536	9,016	(NA)	(NA)	269	4,183	19	288	(NA)	(NA)
70 to 99.....	1,486	28,168	(NA)	(NA)	1,131	22,599	47	814	(NA)	(NA)
100 to 139.....	2,190	42,819	(NA)	(NA)	2,082	57,385	58	1,925	(NA)	(NA)
140 to 179.....	2,472	51,436	(NA)	(NA)	2,913	101,330	52	1,275	(NA)	(NA)
180 to 219.....	1,872	44,410	(NA)	(NA)	2,264	92,136	38	1,275	(NA)	(NA)
220 to 259.....	1,698	43,824	(NA)	(NA)	1,928	88,043	59	2,223	(NA)	(NA)
260 to 499.....	4,266	143,049	(NA)	(NA)	4,837	282,981	143	8,202	(NA)	(NA)
500 to 999.....	1,229	65,862	(NA)	(NA)	1,270	118,370	118	9,881	(NA)	(NA)
1,000 or more acres.....	268	35,797	(NA)	(NA)	211	35,915	62	6,078	(NA)	(NA)
North Dakota.....	(NA)	(NA)	5,913	1,142,409	673	75,401	399	37,672	33,845	3,827
Under 10 to 29.....	(NA)	(NA)	8	13
10 to 29.....	(NA)	(NA)	4	22	...	5
30 to 49.....	(NA)	(NA)	8	203	...	43
50 to 69.....	(NA)	(NA)	1	37	4	130	...	50
70 to 99.....	(NA)	(NA)	8	304	2	85	16	885	...	59
100 to 139.....	(NA)	(NA)	5	425	31	2,394	2,079	315
140 to 179.....	(NA)	(NA)	114	8,333	6	515	51	5,420	5,089	331
180 to 219.....	(NA)	(NA)	23	1,520	1	5	18	2,251	2,104	147
220 to 259.....	(NA)	(NA)	58	4,637	10	601	28	3,994	3,693	301
260 to 499.....	(NA)	(NA)	1,175	141,835	100	9,119	57	6,085	5,668	417
500 to 999.....	(NA)	(NA)	2,587	451,029	278	29,913	68	5,883	5,031	852
1,000 or more acres.....	(NA)	(NA)	1,942	534,289	276	35,163	106	10,392	9,085	1,307

*See footnotes at end of table.

SIZE OF FARM

Table 16.—SPECIFIED LAND-USE PRACTICES AND CONSERVATION, BY SIZE OF FARM;
BY DIVISIONS AND STATES: 1954—Continued

Region, division, State, and size group	Cover crops turned under for green manure and the land planted to another crop ¹		Land in row or close-seeded crops, grown in strips for wind erosion control ¹		Cropland used for row or grain crops farmed on contour ¹		Irrigated land in farms ²		Irrigated cropland harvested ¹ (acres)	Irrigated pasture ¹ (acres)
	Farms reporting	Acres	Farms reporting	Acres	Farms reporting	Acres	Farms reporting	Acres		
THE NORTH—WEST NORTH CENTRAL—Continued										
South Dakota.....	(NA)	(NA)	1,575	218,789	1,748	149,301	923	90,371	78,236	12,135
Under 10 acres.....	(NA)	(NA)	33	195	165	30
10 to 29.....	(NA)	(NA)	28	290	220	70
30 to 49.....	(NA)	(NA)	1	4	4	32	20	290	218	72
50 to 69.....	(NA)	(NA)	3	71	9	202	158	44
70 to 99.....	(NA)	(NA)	9	255	20	494	34	1,597	1,151	446
100 to 139.....	(NA)	(NA)	20	643	22	855	19	786	684	102
140 to 179.....	(NA)	(NA)	83	4,000	186	8,801	81	6,553	5,757	796
180 to 219.....	(NA)	(NA)	41	1,955	87	5,442	33	2,426	2,159	267
220 to 259.....	(NA)	(NA)	64	4,566	143	9,561	51	5,746	4,868	878
260 to 499.....	(NA)	(NA)	330	33,596	518	36,591	181	22,684	19,120	3,564
500 to 999.....	(NA)	(NA)	407	53,018	363	33,218	139	16,270	14,393	1,877
1,000 or more acres.....	(NA)	(NA)	620	120,752	402	54,236	295	33,332	29,343	3,989
Nebraska.....	(NA)	(NA)	3,765	492,166	17,612	1,379,315	12,500	1,171,369	1,131,344	40,025
Under 10 acres.....	(NA)	(NA)	1	7	4	67	153	480	403	77
10 to 29.....	(NA)	(NA)	4	27	36	414	199	2,256	1,964	292
30 to 49.....	(NA)	(NA)	9	242	78	1,381	149	3,714	3,467	247
50 to 69.....	(NA)	(NA)	2	29	62	1,447	127	5,112	4,854	258
70 to 99.....	(NA)	(NA)	70	2,741	513	17,314	789	44,090	42,768	1,322
100 to 139.....	(NA)	(NA)	60	2,864	720	32,052	652	46,408	44,973	1,435
140 to 179.....	(NA)	(NA)	413	27,163	3,180	178,559	2,160	186,796	181,918	4,878
180 to 219.....	(NA)	(NA)	161	11,739	1,589	99,138	890	73,691	71,638	2,053
220 to 259.....	(NA)	(NA)	248	21,082	2,487	172,562	1,312	120,244	117,714	2,530
260 to 499.....	(NA)	(NA)	1,130	123,175	6,098	515,683	3,470	352,884	344,110	8,774
500 to 999.....	(NA)	(NA)	912	129,025	2,074	237,205	1,528	179,260	172,665	6,595
1,000 or more acres.....	(NA)	(NA)	755	174,072	771	123,493	1,071	156,434	144,870	11,564
Kansas.....	(NA)	(NA)	2,738	395,530	20,100	1,860,055	2,736	331,551	309,877	21,674
Under 10 acres.....	(NA)	(NA)	5	243	88	184	171	13
10 to 29.....	(NA)	(NA)	3	31	28	331	77	617	576	41
30 to 49.....	(NA)	(NA)	6	105	82	1,213	34	614	547	67
50 to 69.....	(NA)	(NA)	7	113	78	1,511	27	833	823	10
70 to 99.....	(NA)	(NA)	44	1,408	634	15,593	62	2,312	2,146	166
100 to 139.....	(NA)	(NA)	34	779	595	18,178	48	2,574	2,049	525
140 to 179.....	(NA)	(NA)	204	9,351	2,164	91,042	153	9,098	8,548	550
180 to 219.....	(NA)	(NA)	64	3,022	1,083	47,888	57	2,948	2,519	429
220 to 259.....	(NA)	(NA)	153	8,639	1,844	104,494	112	7,523	6,900	623
260 to 499.....	(NA)	(NA)	819	71,862	6,862	500,710	610	58,061	54,938	3,123
500 to 999.....	(NA)	(NA)	855	130,930	4,499	556,925	680	46,016	41,753	4,263
1,000 or more acres.....	(NA)	(NA)	549	169,290	2,226	521,927	788	170,771	158,907	11,864
THE SOUTH—SOUTH ATLANTIC										
Delaware.....	1,277	55,848	(NA)	(NA)	58	3,287	81	5,553	(NA)	(NA)
Under 10 acres.....	11	30	(NA)	(NA)	(NA)	(NA)
10 to 29.....	76	620	(NA)	(NA)	2	21	3	10	(NA)	(NA)
30 to 49.....	102	1,322	(NA)	(NA)	4	92	1	25	(NA)	(NA)
50 to 69.....	122	1,785	(NA)	(NA)	5	57	2	40	(NA)	(NA)
70 to 99.....	159	3,333	(NA)	(NA)	3	75	3	60	(NA)	(NA)
100 to 139.....	181	5,362	(NA)	(NA)	9	380	7	256	(NA)	(NA)
140 to 179.....	167	5,893	(NA)	(NA)	7	315	12	728	(NA)	(NA)
180 to 219.....	103	4,163	(NA)	(NA)	5	263	6	405	(NA)	(NA)
220 to 259.....	71	3,398	(NA)	(NA)	5	230	10	767	(NA)	(NA)
260 to 499.....	207	14,093	(NA)	(NA)	13	1,169	24	2,183	(NA)	(NA)
500 to 999.....	58	8,933	(NA)	(NA)	2	280	7	607	(NA)	(NA)
1,000 or more acres.....	20	6,916	(NA)	(NA)	3	405	6	472	(NA)	(NA)
Maryland.....	6,415	138,632	(NA)	(NA)	1,688	67,779	235	8,344	(NA)	(NA)
Under 10 acres.....	364	1,281	(NA)	(NA)	15	52	16	32	(NA)	(NA)
10 to 29.....	650	4,492	(NA)	(NA)	38	236	15	69	(NA)	(NA)
30 to 49.....	556	4,896	(NA)	(NA)	54	547	11	119	(NA)	(NA)
50 to 69.....	560	6,612	(NA)	(NA)	119	2,040	17	197	(NA)	(NA)
70 to 99.....	783	10,343	(NA)	(NA)	196	4,306	14	173	(NA)	(NA)
100 to 139.....	898	14,691	(NA)	(NA)	320	9,774	23	273	(NA)	(NA)
140 to 179.....	718	13,921	(NA)	(NA)	290	11,435	25	681	(NA)	(NA)
180 to 219.....	481	11,146	(NA)	(NA)	178	8,050	16	428	(NA)	(NA)
220 to 259.....	329	9,154	(NA)	(NA)	126	5,855	13	795	(NA)	(NA)
260 to 499.....	756	29,188	(NA)	(NA)	267	16,367	49	1,735	(NA)	(NA)
500 to 999.....	244	15,707	(NA)	(NA)	66	4,911	22	1,280	(NA)	(NA)
1,000 or more acres.....	76	17,201	(NA)	(NA)	19	4,206	14	2,562	(NA)	(NA)
Virginia.....	16,986	259,827	(NA)	(NA)	5,621	103,113	763	21,805	(NA)	(NA)
Under 10 acres.....	849	2,422	(NA)	(NA)	214	737	41	87	(NA)	(NA)
10 to 29.....	2,312	12,328	(NA)	(NA)	637	5,059	88	395	(NA)	(NA)
30 to 49.....	1,617	11,865	(NA)	(NA)	445	3,688	30	198	(NA)	(NA)
50 to 69.....	1,657	14,608	(NA)	(NA)	495	4,575	28	229	(NA)	(NA)
70 to 99.....	2,108	20,885	(NA)	(NA)	711	8,086	56	438	(NA)	(NA)
100 to 139.....	2,441	31,648	(NA)	(NA)	827	11,350	77	1,418	(NA)	(NA)
140 to 179.....	1,582	25,762	(NA)	(NA)	529	9,292	49	821	(NA)	(NA)
180 to 219.....	1,092	19,324	(NA)	(NA)	429	9,277	35	515	(NA)	(NA)
220 to 259.....	743	16,238	(NA)	(NA)	281	6,725	55	1,622	(NA)	(NA)
260 to 499.....	1,681	47,756	(NA)	(NA)	690	22,126	135	4,429	(NA)	(NA)
500 to 999.....	663	33,767	(NA)	(NA)	257	12,162	104	5,635	(NA)	(NA)
1,000 or more acres.....	241	23,224	(NA)	(NA)	106	10,036	65	6,018	(NA)	(NA)

See footnotes at end of table.

Table 16.—SPECIFIED LAND-USE PRACTICES AND CONSERVATION, BY SIZE OF FARM;
BY DIVISIONS AND STATES: 1954—Continued

Region, division, State, and size group	Cover crops turned under for green manure and the land planted to another crop ¹		Land in row or close-seeded crops, grown in strips for wind erosion control ²		Cropland used for row or grain crops farmed on contour ¹		Irrigated land in farms ²		Irrigated cropland harvested ¹ (acres)	Irrigated pasture ¹ (acres)
	Farms reporting	Acres	Farms reporting	Acres	Farms reporting	Acres	Farms reporting	Acres		
THE SOUTH—SOUTH ATLANTIC —Continued										
West Virginia.....	2,885	16,699	(NA)	(NA)	2,319	28,557	62	1,381	(NA)	(NA)
Under 10 acres.....	90	139	(NA)	(NA)	19	36	2	4	(NA)	(NA)
10 to 29.....	214	538	(NA)	(NA)	105	406	3	11	(NA)	(NA)
30 to 49.....	269	757	(NA)	(NA)	134	774	1	8	(NA)	(NA)
50 to 69.....	324	919	(NA)	(NA)	189	1,180	4	124	(NA)	(NA)
70 to 99.....	404	1,373	(NA)	(NA)	353	2,996	4	13	(NA)	(NA)
100 to 139.....	474	2,073	(NA)	(NA)	459	5,100	8	44	(NA)	(NA)
140 to 179.....	286	1,472	(NA)	(NA)	304	3,948	9	238	(NA)	(NA)
180 to 219.....	227	1,229	(NA)	(NA)	219	3,306	3	29	(NA)	(NA)
220 to 259.....	150	1,135	(NA)	(NA)	133	1,925	7	93	(NA)	(NA)
260 to 499.....	291	3,405	(NA)	(NA)	287	5,065	12	221	(NA)	(NA)
500 to 999.....	111	1,287	(NA)	(NA)	87	2,351	4	157	(NA)	(NA)
1,000 or more acres.....	45	2,372	(NA)	(NA)	30	1,470	5	439	(NA)	(NA)
North Carolina.....	46,623	389,514	(NA)	(NA)	26,844	463,326	2,704	25,423	(NA)	(NA)
Under 10 acres.....	2,020	5,067	(NA)	(NA)	2,187	8,561	190	561	(NA)	(NA)
10 to 29.....	9,172	44,626	(NA)	(NA)	6,283	61,201	641	3,161	(NA)	(NA)
30 to 49.....	8,925	54,106	(NA)	(NA)	4,330	54,469	373	2,132	(NA)	(NA)
50 to 69.....	6,867	45,697	(NA)	(NA)	3,601	51,731	263	1,931	(NA)	(NA)
70 to 99.....	6,535	49,480	(NA)	(NA)	3,522	61,932	266	1,880	(NA)	(NA)
100 to 139.....	5,217	46,354	(NA)	(NA)	2,831	59,738	256	2,234	(NA)	(NA)
140 to 179.....	2,584	27,580	(NA)	(NA)	1,355	36,149	160	1,722	(NA)	(NA)
180 to 219.....	1,573	19,671	(NA)	(NA)	852	26,561	113	1,090	(NA)	(NA)
220 to 259.....	951	14,453	(NA)	(NA)	523	19,468	81	1,102	(NA)	(NA)
260 to 499.....	1,913	36,940	(NA)	(NA)	989	43,833	216	3,533	(NA)	(NA)
500 to 999.....	614	21,575	(NA)	(NA)	272	21,026	82	2,536	(NA)	(NA)
1,000 or more acres.....	252	23,965	(NA)	(NA)	99	18,657	63	3,541	(NA)	(NA)
South Carolina.....	4,924	99,687	(NA)	(NA)	19,301	549,377	748	22,009	(NA)	(NA)
Under 10 acres.....	65	213	(NA)	(NA)	1,224	5,772	49	109	(NA)	(NA)
10 to 29.....	589	3,205	(NA)	(NA)	4,948	65,506	105	441	(NA)	(NA)
30 to 49.....	615	3,767	(NA)	(NA)	3,436	65,632	43	317	(NA)	(NA)
50 to 69.....	544	4,079	(NA)	(NA)	2,363	50,590	29	287	(NA)	(NA)
70 to 99.....	594	5,604	(NA)	(NA)	2,130	55,052	30	315	(NA)	(NA)
100 to 139.....	554	7,185	(NA)	(NA)	1,746	52,901	52	589	(NA)	(NA)
140 to 179.....	366	6,053	(NA)	(NA)	979	39,190	47	597	(NA)	(NA)
180 to 219.....	247	4,456	(NA)	(NA)	584	25,566	35	421	(NA)	(NA)
220 to 259.....	177	3,912	(NA)	(NA)	362	19,576	28	475	(NA)	(NA)
260 to 499.....	575	17,335	(NA)	(NA)	895	63,111	124	4,185	(NA)	(NA)
500 to 999.....	354	19,945	(NA)	(NA)	431	54,042	101	4,573	(NA)	(NA)
1,000 or more acres.....	244	23,933	(NA)	(NA)	203	52,439	105	9,700	(NA)	(NA)
Georgia.....	8,540	203,242	(NA)	(NA)	36,395	1,434,446	1,268	23,873	(NA)	(NA)
Under 10 acres.....	46	172	(NA)	(NA)	1,292	5,913	74	193	(NA)	(NA)
10 to 29.....	281	1,818	(NA)	(NA)	5,403	76,532	99	462	(NA)	(NA)
30 to 49.....	550	4,332	(NA)	(NA)	5,451	116,088	98	603	(NA)	(NA)
50 to 69.....	739	6,347	(NA)	(NA)	4,721	117,050	86	617	(NA)	(NA)
70 to 99.....	926	9,701	(NA)	(NA)	4,481	129,399	112	657	(NA)	(NA)
100 to 139.....	1,270	15,384	(NA)	(NA)	4,669	162,226	97	1,021	(NA)	(NA)
140 to 179.....	854	11,969	(NA)	(NA)	2,623	110,795	79	859	(NA)	(NA)
180 to 219.....	672	10,945	(NA)	(NA)	1,802	87,283	67	983	(NA)	(NA)
220 to 259.....	489	9,397	(NA)	(NA)	1,149	64,991	67	955	(NA)	(NA)
260 to 499.....	1,348	36,311	(NA)	(NA)	2,680	200,835	200	3,503	(NA)	(NA)
500 to 999.....	790	37,018	(NA)	(NA)	1,370	168,870	155	5,045	(NA)	(NA)
1,000 or more acres.....	575	59,848	(NA)	(NA)	754	194,464	134	8,975	(NA)	(NA)
Florida.....	4,233	184,815	(NA)	(NA)	(NA)	(NA)	5,799	427,807	299,750	128,057
Under 10 acres.....	248	843	(NA)	(NA)	(NA)	(NA)	968	2,477	2,444	33
10 to 29.....	654	6,438	(NA)	(NA)	(NA)	(NA)	1,308	11,757	11,300	457
30 to 49.....	473	8,260	(NA)	(NA)	(NA)	(NA)	707	13,313	12,837	476
50 to 69.....	239	5,475	(NA)	(NA)	(NA)	(NA)	368	9,737	9,302	435
70 to 99.....	378	10,738	(NA)	(NA)	(NA)	(NA)	394	16,063	14,923	1,140
100 to 139.....	340	11,687	(NA)	(NA)	(NA)	(NA)	362	18,043	16,839	1,204
140 to 179.....	351	11,777	(NA)	(NA)	(NA)	(NA)	257	17,096	14,810	2,286
180 to 219.....	232	10,029	(NA)	(NA)	(NA)	(NA)	171	13,065	12,082	983
220 to 259.....	185	9,031	(NA)	(NA)	(NA)	(NA)	126	11,719	10,709	1,010
260 to 499.....	530	34,590	(NA)	(NA)	(NA)	(NA)	429	49,670	43,071	6,599
500 to 999.....	320	32,705	(NA)	(NA)	(NA)	(NA)	322	59,291	45,347	13,944
1,000 or more acres.....	283	43,242	(NA)	(NA)	(NA)	(NA)	387	205,576	106,086	99,490
THE SOUTH—EAST SOUTH CENTRAL										
Kentucky.....	63,923	325,428	(NA)	(NA)	7,818	114,787	1,226	13,434	(NA)	(NA)
Under 10 acres.....	4,740	11,762	(NA)	(NA)	427	1,418	147	495	(NA)	(NA)
10 to 29.....	6,757	20,803	(NA)	(NA)	592	3,716	106	531	(NA)	(NA)
30 to 49.....	6,318	16,948	(NA)	(NA)	613	3,783	59	292	(NA)	(NA)
50 to 69.....	7,469	21,843	(NA)	(NA)	719	5,224	55	311	(NA)	(NA)
70 to 99.....	9,946	36,242	(NA)	(NA)	1,136	10,433	102	511	(NA)	(NA)
100 to 139.....	10,623	47,929	(NA)	(NA)	1,328	15,244	136	789	(NA)	(NA)
140 to 179.....	6,359	36,124	(NA)	(NA)	869	12,782	115	912	(NA)	(NA)
180 to 219.....	3,931	26,985	(NA)	(NA)	667	12,420	97	765	(NA)	(NA)
220 to 259.....	2,301	19,104	(NA)	(NA)	375	9,107	65	789	(NA)	(NA)
260 to 499.....	4,248	49,583	(NA)	(NA)	814	24,564	208	3,238	(NA)	(NA)
500 to 999.....	981	25,061	(NA)	(NA)	224	11,108	107	2,938	(NA)	(NA)
1,000 or more acres.....	250	13,044	(NA)	(NA)	54	4,988	29	1,863	(NA)	(NA)

See footnotes at end of table.

SIZE OF FARM

Table 16.—SPECIFIED LAND-USE PRACTICES AND CONSERVATION, BY SIZE OF FARM;
BY DIVISIONS AND STATES: 1954—Continued

Region, division, State, and size group	Cover crops turned over for green manure and the land planted to another crop ¹		Land in row or close-seeded crops, grown in strips for wind erosion control ¹		Cropland used for row or grain crops farmed on contour ¹		Irrigated land in farms ²		Irrigated cropland harvested ¹ (acres)	Irrigated pasture ¹ (acres)
	Farms reporting	Acres	Farms reporting	Acres	Farms reporting	Acres	Farms reporting	Acres		
THE SOUTH—EAST SOUTH CENTRAL—Continued										
Tennessee.....	25,018	251,320	(NA)	(NA)	11,082	236,302	1,094	22,548	(NA)	(NA)
Under 10 acres.....	958	1,879	(NA)	(NA)	383	1,581	67	137	(NA)	(NA)
10 to 29.....	2,511	10,735	(NA)	(NA)	1,454	16,237	112	570	(NA)	(NA)
30 to 49.....	2,657	14,184	(NA)	(NA)	1,317	16,833	71	481	(NA)	(NA)
50 to 69.....	3,018	17,857	(NA)	(NA)	1,331	19,231	62	370	(NA)	(NA)
70 to 99.....	3,902	29,270	(NA)	(NA)	1,666	27,996	97	831	(NA)	(NA)
100 to 139.....	3,943	35,094	(NA)	(NA)	1,627	33,296	116	1,124	(NA)	(NA)
140 to 179.....	2,419	27,014	(NA)	(NA)	1,009	23,553	88	1,152	(NA)	(NA)
180 to 219.....	1,581	20,317	(NA)	(NA)	697	19,529	86	1,124	(NA)	(NA)
220 to 259.....	995	15,261	(NA)	(NA)	382	13,090	50	924	(NA)	(NA)
260 to 499.....	2,194	43,456	(NA)	(NA)	869	35,343	181	4,764	(NA)	(NA)
500 to 999.....	644	22,617	(NA)	(NA)	273	19,967	103	5,668	(NA)	(NA)
1,000 or more acres.....	196	13,636	(NA)	(NA)	74	9,646	61	5,403	(NA)	(NA)
Alabama.....	15,028	270,515	(NA)	(NA)	45,427	1,437,299	452	16,658	(NA)	(NA)
Under 10 acres.....	188	704	(NA)	(NA)	1,549	6,792	21	49	(NA)	(NA)
10 to 29.....	1,253	9,053	(NA)	(NA)	7,041	93,608	39	312	(NA)	(NA)
30 to 49.....	2,219	19,473	(NA)	(NA)	9,580	199,731	18	209	(NA)	(NA)
50 to 69.....	1,796	19,839	(NA)	(NA)	5,748	156,291	17	200	(NA)	(NA)
70 to 99.....	2,571	31,352	(NA)	(NA)	7,345	225,867	30	554	(NA)	(NA)
100 to 139.....	1,966	29,368	(NA)	(NA)	4,778	179,707	36	754	(NA)	(NA)
140 to 179.....	1,286	22,169	(NA)	(NA)	2,963	124,511	25	373	(NA)	(NA)
180 to 219.....	831	17,347	(NA)	(NA)	1,690	80,014	23	728	(NA)	(NA)
220 to 259.....	493	11,478	(NA)	(NA)	1,003	51,020	19	463	(NA)	(NA)
260 to 499.....	1,305	38,890	(NA)	(NA)	2,307	145,276	86	3,090	(NA)	(NA)
500 to 999.....	626	29,249	(NA)	(NA)	897	85,895	66	4,088	(NA)	(NA)
1,000 or more acres.....	494	41,593	(NA)	(NA)	526	88,587	72	5,838	(NA)	(NA)
Mississippi.....	8,986	212,846	(NA)	(NA)	37,120	749,505	1,703	132,490	(NA)	(NA)
Under 10 acres.....	389	2,256	(NA)	(NA)	1,575	7,269	214	1,261	(NA)	(NA)
10 to 29.....	1,494	15,203	(NA)	(NA)	7,464	94,788	403	4,622	(NA)	(NA)
30 to 49.....	835	8,115	(NA)	(NA)	6,640	103,547	57	936	(NA)	(NA)
50 to 69.....	747	7,063	(NA)	(NA)	4,003	68,351	49	527	(NA)	(NA)
70 to 99.....	1,105	11,003	(NA)	(NA)	5,830	106,788	67	817	(NA)	(NA)
100 to 139.....	1,041	12,081	(NA)	(NA)	4,332	90,779	73	1,675	(NA)	(NA)
140 to 179.....	717	9,932	(NA)	(NA)	2,580	60,632	67	1,499	(NA)	(NA)
180 to 219.....	453	8,128	(NA)	(NA)	1,350	36,148	56	2,401	(NA)	(NA)
220 to 259.....	338	7,503	(NA)	(NA)	844	25,427	38	3,501	(NA)	(NA)
260 to 499.....	846	26,342	(NA)	(NA)	1,620	57,659	209	15,037	(NA)	(NA)
500 to 999.....	550	36,279	(NA)	(NA)	594	43,800	219	34,858	(NA)	(NA)
1,000 or more acres.....	471	68,941	(NA)	(NA)	288	54,317	251	65,356	(NA)	(NA)
THE SOUTH—WEST SOUTH CENTRAL										
Arkansas.....	10,291	352,859	(NA)	(NA)	6,314	174,846	6,218	857,863	857,863	(NA)
Under 10 acres.....	208	1,145	(NA)	(NA)	105	396	186	896	896	(NA)
10 to 29.....	847	9,928	(NA)	(NA)	390	4,194	585	7,489	7,489	(NA)
30 to 49.....	1,111	16,270	(NA)	(NA)	658	9,277	296	6,177	6,177	(NA)
50 to 69.....	762	13,110	(NA)	(NA)	500	7,724	196	5,668	5,668	(NA)
70 to 99.....	1,633	33,303	(NA)	(NA)	1,085	18,775	391	12,694	12,694	(NA)
100 to 139.....	1,430	34,436	(NA)	(NA)	957	18,973	450	22,697	22,697	(NA)
140 to 179.....	1,031	29,053	(NA)	(NA)	727	16,413	500	37,852	37,852	(NA)
180 to 219.....	625	20,595	(NA)	(NA)	496	14,229	398	36,517	36,517	(NA)
220 to 259.....	463	17,021	(NA)	(NA)	332	9,824	342	39,215	39,215	(NA)
260 to 499.....	1,202	58,593	(NA)	(NA)	683	30,471	1,361	213,516	213,516	(NA)
500 to 999.....	596	47,400	(NA)	(NA)	272	23,837	961	247,586	247,586	(NA)
1,000 or more acres.....	383	72,005	(NA)	(NA)	109	20,733	552	227,556	227,556	(NA)
Louisiana.....	9,157	222,384	(NA)	(NA)	6,218	136,266	6,897	707,818	707,818	(NA)
Under 10 acres.....	656	3,351	(NA)	(NA)	338	1,379	478	1,336	1,336	(NA)
10 to 29.....	2,550	25,195	(NA)	(NA)	1,275	14,711	1,089	7,528	7,528	(NA)
30 to 49.....	1,598	19,917	(NA)	(NA)	1,129	16,723	874	14,002	14,002	(NA)
50 to 69.....	892	12,996	(NA)	(NA)	599	10,185	508	13,961	13,961	(NA)
70 to 99.....	918	15,115	(NA)	(NA)	890	14,345	551	24,693	24,693	(NA)
100 to 139.....	681	14,560	(NA)	(NA)	662	12,981	526	38,252	38,252	(NA)
140 to 179.....	376	9,154	(NA)	(NA)	405	9,332	432	42,369	42,369	(NA)
180 to 219.....	257	7,729	(NA)	(NA)	217	6,261	311	38,301	38,301	(NA)
220 to 259.....	164	5,127	(NA)	(NA)	149	4,644	261	37,807	37,807	(NA)
260 to 499.....	478	21,995	(NA)	(NA)	349	13,318	900	173,130	173,130	(NA)
500 to 999.....	264	23,195	(NA)	(NA)	147	11,490	612	167,993	167,993	(NA)
1,000 or more acres.....	323	64,050	(NA)	(NA)	98	20,897	355	148,446	148,446	(NA)
Oklahoma.....	(NA)	(NA)	1,399	106,276	15,844	1,394,560	1,620	108,151	98,929	9,222
Under 10 acres.....	(NA)	(NA)	1	8	11	36	35	93	91	2
10 to 29.....	(NA)	(NA)	2	32	76	873	37	378	345	33
30 to 49.....	(NA)	(NA)	10	109	173	2,787	40	765	721	44
50 to 69.....	(NA)	(NA)	9	162	164	4,317	39	959	838	121
70 to 99.....	(NA)	(NA)	66	1,567	742	21,662	82	2,966	2,830	136
100 to 139.....	(NA)	(NA)	43	1,395	772	30,699	76	2,808	2,573	235
140 to 179.....	(NA)	(NA)	216	9,278	2,982	161,851	214	11,235	10,399	836
180 to 219.....	(NA)	(NA)	81	3,085	977	53,941	75	3,419	3,112	307
220 to 259.....	(NA)	(NA)	108	4,833	1,307	88,188	110	5,936	5,564	372
260 to 499.....	(NA)	(NA)	463	27,072	5,188	477,243	452	30,330	28,624	1,706
500 to 999.....	(NA)	(NA)	266	26,802	2,519	350,383	262	20,680	18,762	1,918
1,000 or more acres.....	(NA)	(NA)	134	31,933	933	202,580	198	28,582	25,070	3,512

See footnotes at end of table.

GENERAL REPORT

Table 16.—SPECIFIED LAND-USE PRACTICES AND CONSERVATION, BY SIZE OF FARM;
BY DIVISIONS AND STATES: 1954—Continued

Region, division, State, and size group	Cover crops turned under for green manure and the land planted to another crop ¹		Land in row or close-seeded crops, grown in strips for wind erosion control ¹		Cropland used for row or grain crops farmed on contour ¹		Irrigated land in farms ²		Irrigated cropland harvested ¹ (acres)	Irrigated pasture ¹ (acres)
	Farms reporting	Acres	Farms reporting	Acres	Farms reporting	Acres	Farms reporting	Acres		
THE SOUTH—WEST SOUTH CENTRAL—Continued										
Texas.....	12,304	316,380	4,815	415,483	47,890	5,878,949	26,315	4,707,028	4,497,917	209,111
Under 10 acres.....	64	243	3	6	101	508	1,243	4,548	4,171	377
10 to 29.....	409	2,892	9	84	738	10,466	2,305	27,548	25,804	1,744
30 to 49.....	513	4,784	18	401	1,168	25,573	1,224	31,387	29,704	1,683
50 to 69.....	854	9,281	32	476	1,924	56,490	924	34,590	32,721	1,869
70 to 99.....	1,562	20,853	88	2,500	3,531	139,871	1,234	69,071	65,537	3,534
100 to 139.....	2,258	37,934	142	4,081	5,374	282,925	1,392	106,107	101,337	4,770
140 to 179.....	1,445	27,574	222	9,115	5,957	457,212	2,859	319,398	309,698	9,700
180 to 219.....	1,070	23,300	127	5,835	4,081	350,978	1,177	149,209	144,218	4,991
220 to 259.....	752	19,610	139	6,918	3,383	337,599	1,150	165,019	158,846	6,173
260 to 499.....	1,947	65,656	556	42,639	11,745	1,683,786	6,111	1,272,825	1,239,270	33,555
500 to 999.....	872	44,832	292	42,984	6,212	1,336,176	3,926	1,280,081	1,242,887	37,194
1,000 or more acres.....	558	99,421	187	42,444	3,676	1,197,365	2,770	1,247,245	1,143,724	103,521
THE WEST—MOUNTAIN										
Montana.....	(NA)	(NA)	6,195	2,031,392	462	47,021	13,114	1,890,671	1,480,061	410,610
Under 10 acres.....	(NA)	(NA)	1	5	642	2,007	1,038	969
10 to 29.....	(NA)	(NA)	1	9	...	4	19	7,063	3,994	3,069
30 to 49.....	(NA)	(NA)	7	127	433	11,179	6,805	4,374
50 to 69.....	(NA)	(NA)	1	33	315	11,503	7,104	4,399
70 to 99.....	(NA)	(NA)	12	498	...	4	135	41,507	29,160	12,347
100 to 139.....	(NA)	(NA)	14	612	...	2	745	55,004	40,327	14,677
140 to 179.....	(NA)	(NA)	80	5,100	16	560	1,238	113,905	87,486	26,419
180 to 219.....	(NA)	(NA)	26	1,864	10	415	598	58,816	44,386	14,430
220 to 259.....	(NA)	(NA)	40	3,363	5	205	557	67,425	50,994	16,431
260 to 499.....	(NA)	(NA)	610	80,313	47	2,837	1,878	241,844	189,400	52,444
500 to 999.....	(NA)	(NA)	1,579	351,662	277	9,552	1,604	220,077	176,875	43,202
1,000 or more acres.....	(NA)	(NA)	3,824	1,587,806	977	33,253	3,688	1,060,341	842,492	217,849
Idaho.....	(NA)	(NA)	153	12,134	562	68,959	28,218	2,324,571	1,854,573	469,998
Under 10 acres.....	(NA)	(NA)	2	3	4	16	2,778	9,474	3,234	6,240
10 to 29.....	(NA)	(NA)	5	22	8	62	2,795	37,300	21,356	15,944
30 to 49.....	(NA)	(NA)	8	171	15	193	3,190	100,117	74,912	25,205
50 to 69.....	(NA)	(NA)	6	136	10	241	1,796	85,092	67,266	17,826
70 to 99.....	(NA)	(NA)	22	510	47	916	5,261	341,014	282,717	58,297
100 to 139.....	(NA)	(NA)	12	358	28	813	2,953	251,134	209,764	41,370
140 to 179.....	(NA)	(NA)	14	634	33	1,076	2,575	273,328	229,314	44,014
180 to 219.....	(NA)	(NA)	4	216	31	1,343	1,096	130,059	108,188	21,871
220 to 259.....	(NA)	(NA)	8	355	26	1,193	856	111,920	92,705	19,215
260 to 499.....	(NA)	(NA)	25	1,352	116	9,832	2,226	337,325	278,023	59,302
500 to 999.....	(NA)	(NA)	25	3,388	141	20,992	1,319	228,274	180,790	47,484
1,000 or more acres.....	(NA)	(NA)	22	4,989	103	32,282	1,373	419,534	306,304	113,230
Wyoming.....	(NA)	(NA)	759	165,441	113	7,463	7,130	1,262,632	939,233	323,399
Under 10 acres.....	(NA)	(NA)	251	743	241	502
10 to 29.....	(NA)	(NA)	...	5	227	2,566	1,389	1,177
30 to 49.....	(NA)	(NA)	2	24	209	5,016	3,477	1,539
50 to 69.....	(NA)	(NA)	129	4,949	3,496	1,453
70 to 99.....	(NA)	(NA)	6	135	469	24,302	18,958	5,344
100 to 139.....	(NA)	(NA)	6	283	1	6	506	39,141	31,339	7,802
140 to 179.....	(NA)	(NA)	27	1,281	6	361	940	86,590	70,739	15,851
180 to 219.....	(NA)	(NA)	8	430	2	136	344	36,308	29,181	7,127
220 to 259.....	(NA)	(NA)	15	813	5	290	390	49,573	40,322	9,251
260 to 499.....	(NA)	(NA)	127	14,229	14	602	1,170	181,303	139,094	42,209
500 to 999.....	(NA)	(NA)	200	38,278	15	825	713	135,486	100,554	34,932
1,000 or more acres.....	(NA)	(NA)	370	109,963	70	5,243	1,782	696,655	500,443	196,212
Colorado.....	(NA)	(NA)	2,050	433,649	1,139	187,180	23,355	2,262,921	1,770,249	492,672
Under 10 acres.....	(NA)	(NA)	2	3	2,154	7,202	5,153	2,049
10 to 29.....	(NA)	(NA)	4	16	2	8	2,496	27,565	21,346	6,219
30 to 49.....	(NA)	(NA)	2	12	6	105	1,466	34,659	26,769	7,890
50 to 69.....	(NA)	(NA)	5	119	6	103	836	29,694	23,702	5,992
70 to 99.....	(NA)	(NA)	13	298	21	693	2,327	121,407	104,939	16,468
100 to 139.....	(NA)	(NA)	13	532	10	380	1,647	115,699	99,482	16,217
140 to 179.....	(NA)	(NA)	58	3,403	47	1,960	3,093	277,680	246,025	31,655
180 to 219.....	(NA)	(NA)	16	817	16	865	1,015	105,654	91,384	14,270
220 to 259.....	(NA)	(NA)	25	1,850	16	1,279	1,021	118,006	103,925	14,081
260 to 499.....	(NA)	(NA)	340	36,413	168	16,249	2,957	408,347	336,911	71,436
500 to 999.....	(NA)	(NA)	657	108,797	342	46,147	1,677	268,831	210,531	58,300
1,000 or more acres.....	(NA)	(NA)	915	281,389	505	119,391	2,666	748,177	500,082	248,095
New Mexico.....	(NA)	(NA)	288	38,280	640	137,736	11,690	649,615	592,105	57,510
Under 10 acres.....	(NA)	(NA)	1	1	3,016	9,974	9,056	918
10 to 29.....	(NA)	(NA)	9	83	9	88	2,290	23,532	20,914	2,618
30 to 49.....	(NA)	(NA)	11	119	7	129	1,041	23,289	20,566	2,723
50 to 69.....	(NA)	(NA)	3	68	7	115	578	19,499	17,613	1,886
70 to 99.....	(NA)	(NA)	17	387	17	494	731	35,033	32,429	2,604
100 to 139.....	(NA)	(NA)	13	181	9	292	534	35,788	32,948	2,840
140 to 179.....	(NA)	(NA)	23	1,431	38	2,389	665	57,027	53,055	3,972
180 to 219.....	(NA)	(NA)	2	120	8	665	290	27,931	26,868	1,063
220 to 259.....	(NA)	(NA)	2	333	10	761	265	29,761	27,907	1,854
260 to 499.....	(NA)	(NA)	51	5,604	103	14,225	806	113,945	108,791	5,154
500 to 999.....	(NA)	(NA)	72	11,763	212	49,581	567	101,076	95,632	5,444
1,000 or more acres.....	(NA)	(NA)	85	18,191	219	68,996	907	172,760	146,326	26,434

See footnotes at end of table.

SIZE OF FARM

Table 16.—SPECIFIED LAND-USE PRACTICES AND CONSERVATION, BY SIZE OF FARM;
BY DIVISIONS AND STATES: 1954—Continued

Region, division, State, and size group	Cover crops turned under for green manure and the land planted to another crop ¹		Land in row or close-seeded crops, grown in strips for wind erosion control ¹		Cropland used for row or grain crops farmed on contour ¹		Irrigated land in farms ²		Irrigated cropland harvested ¹ (acres)	Irrigated pasture ¹ (acres)
	Farms reporting	Acres	Farms reporting	Acres	Farms reporting	Acres	Farms reporting	Acres		
THE WEST—MOUNTAIN—Con.										
Arizona.....	(NA)	(NA)	(NA)	(NA)	93	10,348	6,809	1,177,407	1,064,919	112,488
Under 10 acres.....	(NA)	(NA)	(NA)	(NA)	2	11	1,191	3,826	2,274	1,552
10 to 29.....	(NA)	(NA)	(NA)	(NA)	4	32	1,092	12,529	8,989	3,540
30 to 49.....	(NA)	(NA)	(NA)	(NA)	4	49	612	16,553	13,220	3,333
50 to 69.....	(NA)	(NA)	(NA)	(NA)	4	105	311	12,269	10,246	2,023
70 to 99.....	(NA)	(NA)	(NA)	(NA)	8	288	524	30,597	26,389	4,208
100 to 139.....	(NA)	(NA)	(NA)	(NA)	5	262	348	27,261	24,924	2,337
140 to 179.....	(NA)	(NA)	(NA)	(NA)	13	632	469	48,020	44,657	3,363
180 to 219.....	(NA)	(NA)	(NA)	(NA)	1	78	164	21,475	19,741	1,734
220 to 259.....	(NA)	(NA)	(NA)	(NA)	4	310	189	29,601	27,331	2,270
260 to 499.....	(NA)	(NA)	(NA)	(NA)	14	1,567	658	158,208	150,667	7,541
500 to 999.....	(NA)	(NA)	(NA)	(NA)	16	3,441	511	207,781	198,757	9,024
1,000 or more acres.....	(NA)	(NA)	(NA)	(NA)	18	3,573	740	609,287	537,724	71,563
Utah.....	(NA)	(NA)	79	7,109	341	50,058	19,406	1,072,682	799,885	272,797
Under 10 acres.....	(NA)	(NA)	2	10	3,197	9,879	7,377	2,502
10 to 29.....	(NA)	(NA)	4	16	14	87	2,937	37,868	31,516	6,352
30 to 49.....	(NA)	(NA)	4	49	12	131	2,224	60,003	50,111	9,892
50 to 69.....	(NA)	(NA)	6	50	6	60	1,526	60,513	50,808	9,705
70 to 99.....	(NA)	(NA)	4	974	22	405	1,960	104,466	86,770	17,596
100 to 139.....	(NA)	(NA)	5	115	16	565	1,531	100,528	81,721	18,807
140 to 179.....	(NA)	(NA)	4	52	15	628	1,243	96,003	73,780	22,223
180 to 219.....	(NA)	(NA)	5	161	11	764	684	58,824	44,414	14,410
220 to 259.....	(NA)	(NA)	5	199	14	928	514	48,104	35,532	12,572
260 to 499.....	(NA)	(NA)	9	711	69	4,572	1,417	154,756	107,374	47,382
500 to 999.....	(NA)	(NA)	13	1,564	67	10,825	889	112,128	75,138	36,990
1,000 or more acres.....	(NA)	(NA)	20	3,218	93	31,083	1,284	229,610	155,244	74,366
Nevada.....	(NA)	(NA)	7	105	14	405	2,509	567,498	348,246	219,252
Under 10 acres.....	(NA)	(NA)	238	720	253	467
10 to 29.....	(NA)	(NA)	246	3,064	1,730	1,334
30 to 49.....	(NA)	(NA)	1	8	2	36	188	5,054	3,657	1,397
50 to 69.....	(NA)	(NA)	112	4,355	3,191	1,164
70 to 99.....	(NA)	(NA)	1	20	2	23	265	13,891	9,626	4,265
100 to 139.....	(NA)	(NA)	2	29	2	23	152	10,234	7,081	3,153
140 to 179.....	(NA)	(NA)	2	16	161	15,412	11,148	4,264
180 to 219.....	(NA)	(NA)	97	10,604	7,247	3,357
220 to 259.....	(NA)	(NA)	71	10,347	6,451	3,896
260 to 499.....	(NA)	(NA)	2	177	236	39,106	26,265	12,841
500 to 999.....	(NA)	(NA)	1	8	1	80	214	52,670	30,840	21,830
1,000 or more acres.....	(NA)	(NA)	2	40	3	50	529	402,041	240,757	161,284
THE WEST—PACIFIC										
Washington.....	(NA)	(NA)	95	5,639	676	233,100	18,844	778,135	600,219	177,916
Under 10 acres.....	(NA)	(NA)	4	12	3	4	3,864	13,361	9,501	3,860
10 to 29.....	(NA)	(NA)	10	89	7	62	4,788	57,373	44,334	13,039
30 to 49.....	(NA)	(NA)	5	79	6	53	2,245	58,295	42,855	15,440
50 to 69.....	(NA)	(NA)	5	91	5	25	1,075	39,189	29,093	10,096
70 to 99.....	(NA)	(NA)	9	235	17	502	1,683	85,442	66,344	19,098
100 to 139.....	(NA)	(NA)	8	249	6	300	1,143	71,391	53,641	17,750
140 to 179.....	(NA)	(NA)	8	248	22	993	923	74,610	58,565	16,045
180 to 219.....	(NA)	(NA)	4	140	14	650	458	42,796	34,154	8,642
220 to 259.....	(NA)	(NA)	2	53	15	1,265	353	39,961	31,571	8,390
260 to 499.....	(NA)	(NA)	11	370	100	15,680	979	117,484	90,998	26,486
500 to 999.....	(NA)	(NA)	10	999	222	62,776	555	70,545	54,498	16,047
1,000 or more acres.....	(NA)	(NA)	19	3,074	259	150,690	778	107,688	84,665	23,023
Oregon.....	(NA)	(NA)	141	11,710	411	78,295	19,826	1,490,366	1,006,566	483,800
Under 10 acres.....	(NA)	(NA)	6	13	4	8	2,699	8,921	3,720	5,201
10 to 29.....	(NA)	(NA)	14	72	21	151	3,284	33,614	20,441	13,173
30 to 49.....	(NA)	(NA)	20	353	14	161	2,069	44,375	27,439	16,936
50 to 69.....	(NA)	(NA)	5	94	14	271	1,177	34,735	22,794	11,941
70 to 99.....	(NA)	(NA)	20	412	33	739	2,138	97,038	68,628	28,410
100 to 139.....	(NA)	(NA)	7	102	28	861	1,496	81,779	59,058	22,721
140 to 179.....	(NA)	(NA)	7	545	19	617	1,376	94,918	71,082	23,836
180 to 219.....	(NA)	(NA)	7	246	15	578	726	54,566	39,198	15,368
220 to 259.....	(NA)	(NA)	6	241	16	488	526	47,104	34,905	12,199
260 to 499.....	(NA)	(NA)	6	304	46	2,611	1,491	153,085	112,183	40,902
500 to 999.....	(NA)	(NA)	14	1,648	55	7,398	1,012	130,613	92,118	38,495
1,000 or more acres.....	(NA)	(NA)	23	7,680	146	64,412	1,832	709,618	455,000	254,618
California.....	(NA)	(NA)	(NA)	(NA)	1,470	333,798	84,502	7,048,049	5,948,068	1,099,981
Under 10 acres.....	(NA)	(NA)	(NA)	(NA)	51	140	18,287	59,852	49,181	10,671
10 to 29.....	(NA)	(NA)	(NA)	(NA)	111	958	22,375	292,456	239,694	52,762
30 to 49.....	(NA)	(NA)	(NA)	(NA)	79	1,996	11,283	331,870	269,322	62,548
50 to 69.....	(NA)	(NA)	(NA)	(NA)	59	1,425	5,240	227,510	189,294	38,216
70 to 99.....	(NA)	(NA)	(NA)	(NA)	86	3,083	5,806	348,256	289,814	58,442
100 to 139.....	(NA)	(NA)	(NA)	(NA)	76	2,983	3,972	322,298	269,989	52,309
140 to 179.....	(NA)	(NA)	(NA)	(NA)	87	6,109	3,249	329,519	275,932	53,587
180 to 219.....	(NA)	(NA)	(NA)	(NA)	64	5,502	1,863	236,297	198,290	37,967
220 to 259.....	(NA)	(NA)	(NA)	(NA)	55	4,813	1,451	212,672	178,839	33,833
260 to 499.....	(NA)	(NA)	(NA)	(NA)	217	31,002	4,264	849,895	736,171	113,724
500 to 999.....	(NA)	(NA)	(NA)	(NA)	219	59,018	2,983	983,297	865,523	117,774
1,000 or more acres.....	(NA)	(NA)	(NA)	(NA)	366	216,769	3,729	2,854,167	2,386,019	468,148

NA Not available. ¹Data are for specified States only. ²Data for irrigated land in farms are for all States; while data for irrigated cropland harvested and irrigated pasture are for specified States. ³Data are for 123 counties in Eastern Texas. ⁴Data are for 131 counties in Western Texas.

GENERAL REPORT

Table 17.—AVERAGE ACREAGE OF CROPLAND HARVESTED PER FARM REPORTING AND PERCENT DISTRIBUTION OF
(Data for 1950 are based on reports for only a sample)

Region, division, and State	Average acreage of cropland harvested per farm reporting, by size of farm																						
	All farms		Under 10 acres		10 to 29 acres		30 to 49 acres		50 to 69 acres		70 to 99 acres		100 to 139 acres		140 to 179 acres		180 to 219 acres		220 to 259 acres		260 to 499 acres		
	1954	1950	1954	1950	1954	1950	1954	1950	1954	1950	1954	1950	1954	1950	1954	1950	1954	1950	1954	1950	1954	1950	
1 U.S.....	81.1	72.8	3.6	3.7	11.4	11.6	18.8	19.6	25.0	25.5	36.1	36.0	51.1	50.5	79.2	78.1	94.0	91.3	121.2	117.8	169.2	166.0	
2 The North	113.3	101.5	2.9	3.1	9.1	8.8	18.7	18.1	27.9	26.9	42.6	41.4	61.3	59.9	91.8	90.4	110.0	106.9	139.1	135.4	194.3	191.0	
3 The South	44.7	42.0	3.9	4.0	12.1	12.5	18.5	19.9	22.8	24.3	28.2	29.4	37.1	38.1	52.3	53.9	61.2	62.1	76.9	76.6	120.0	119.3	
4 The West	115.5	105.6	2.9	3.4	10.3	10.5	21.9	21.8	32.9	32.3	45.7	45.0	60.9	58.9	77.2	75.6	92.3	89.0	107.1	106.9	144.3	143.8	
5 Geo. Divisions:																							
6 New England....	37.0	31.7	2.7	3.0	7.2	7.1	12.4	12.1	17.0	17.4	23.7	22.5	32.2	30.6	41.2	39.0	50.9	46.2	58.9	57.6	77.0	71.6	
7 Middle Atlantic	52.4	46.7	2.8	3.1	8.8	8.8	18.0	18.1	26.7	26.2	38.7	38.0	52.4	51.3	67.0	64.3	80.3	76.4	94.5	88.8	123.4	113.9	
8 E.N. Central....	83.1	74.7	2.9	3.2	9.2	8.9	19.7	18.9	30.0	28.8	44.5	43.2	64.2	62.6	90.8	88.9	113.6	109.9	140.5	135.8	194.1	187.0	
9 W.N. Central....	162.6	148.2	3.1	3.1	10.0	9.6	18.6	18.2	27.6	26.9	43.2	42.4	64.8	63.9	99.3	98.6	117.8	116.1	148.1	145.7	206.9	205.5	
10 South Atlantic	30.8	29.4	3.6	3.6	11.8	12.1	19.0	19.9	22.9	23.8	27.2	27.8	34.7	34.2	44.4	42.6	53.1	50.7	63.8	58.5	86.1	80.0	
11 E.S. Central....	28.4	27.5	4.1	4.2	12.2	12.7	17.4	19.4	21.0	23.3	25.2	27.3	32.5	33.7	40.1	40.4	49.1	49.3	58.6	57.3	79.9	79.2	
12 W.S. Central....	89.4	77.9	4.4	4.5	12.6	13.0	19.6	20.7	26.5	27.6	34.2	34.8	47.9	49.1	69.8	72.3	81.5	83.1	99.9	101.0	157.0	156.0	
13 Mountain.....	151.5	144.0	2.9	3.5	10.1	10.8	22.4	23.0	33.8	34.6	48.6	49.1	64.0	63.7	80.0	80.1	91.9	92.3	105.6	111.7	137.5	142.7	
14 Pacific.....	86.2	74.1	2.9	3.3	10.4	10.4	21.7	21.2	32.4	31.2	43.1	41.1	58.2	54.7	73.3	69.1	92.8	85.3	109.1	100.7	155.0	145.7	
15 New England:																							
16 Maine.....	39.3	33.6	2.9	3.0	7.8	7.3	11.8	12.5	16.6	16.4	23.5	23.1	32.1	30.5	40.5	38.2	49.0	45.1	57.9	60.9	76.7	71.1	
17 New Hampshire..	29.9	25.6	2.8	3.2	6.6	6.8	11.5	10.3	14.2	15.2	20.0	19.3	26.3	25.3	31.4	31.7	40.6	33.5	46.8	42.9	58.0	52.8	
18 Vermont.....	54.6	47.1	2.7	3.2	7.9	7.4	13.7	12.9	19.3	19.9	25.3	24.6	35.9	35.0	45.4	43.9	55.8	52.5	63.6	60.6	82.6	78.3	
19 Massachusetts..	25.5	22.2	2.6	2.9	7.0	7.0	12.5	12.3	17.7	18.4	24.1	22.2	32.1	29.1	42.7	38.4	50.0	44.4	56.6	56.9	73.6	66.0	
20 Rhode Island...	26.7	22.8	2.5	2.8	7.8	7.5	14.6	13.1	19.3	17.0	25.1	17.2	34.2	31.9	35.9	39.2	50.1	40.3	54.6	79.6	84.6	63.7	
21 Connecticut....	29.0	25.2	2.6	2.9	6.7	6.9	12.4	12.0	17.4	18.4	25.4	22.7	32.7	30.8	42.1	37.9	55.3	49.9	65.1	57.2	83.7	82.6	
22 Middle Atlantic:																							
23 New York.....	58.4	51.0	2.8	3.2	8.7	8.8	17.1	17.5	24.5	24.3	35.2	34.9	48.2	47.6	62.4	61.0	76.4	74.9	90.2	84.7	121.2	112.3	
24 New Jersey.....	51.1	45.2	2.7	2.8	8.8	8.7	18.9	19.5	30.5	30.4	44.7	43.2	64.6	60.4	84.6	84.4	108.3	99.5	125.8	128.2	171.3	146.4	
25 Pennsylvania...	47.5	43.2	2.8	3.1	8.9	8.8	18.4	18.2	27.6	27.1	40.3	39.6	54.4	53.4	69.8	65.8	82.2	75.9	97.4	90.9	121.8	113.3	
26 East North Central:																							
27 Ohio.....	66.1	58.8	2.8	3.3	8.6	8.4	18.7	18.0	27.4	26.6	43.6	41.6	60.9	59.1	86.4	82.8	110.6	104.4	133.6	124.9	182.3	170.3	
28 Indiana.....	87.0	77.6	3.1	3.1	9.5	9.0	20.5	19.4	31.0	29.2	46.3	44.6	67.8	64.8	97.2	94.1	123.5	118.8	152.7	145.2	213.7	205.6	
29 Illinois.....	130.0	116.6	3.1	3.4	9.8	9.3	21.0	19.2	32.4	29.6	52.1	50.0	77.5	75.8	113.2	111.7	139.0	135.0	171.3	167.9	236.4	230.5	
30 Michigan.....	60.4	54.3	2.9	2.9	9.0	8.8	19.0	18.8	30.1	29.3	41.0	40.5	59.7	58.7	78.3	76.3	98.0	94.8	115.6	108.3	153.1	138.7	
31 Wisconsin.....	67.0	62.4	2.9	3.2	9.8	9.6	20.3	19.6	32.0	31.7	42.9	42.3	58.8	57.7	73.0	71.8	86.5	84.6	99.3	97.6	125.5	122.9	
32 West North Central:																							
33 Minnesota.....	124.7	116.1	2.9	2.8	9.0	8.9	18.4	17.9	29.7	28.6	44.4	43.4	66.3	65.7	100.6	100.2	119.5	119.6	152.0	150.4	211.1	210.8	
34 Iowa.....	124.4	117.9	3.1	3.0	9.4	9.1	21.5	21.0	32.6	31.6	53.3	52.9	78.4	78.3	112.5	112.2	133.4	132.2	163.9	162.7	217.3	216.9	
35 Missouri.....	76.0	63.9	3.3	3.3	10.7	10.3	16.4	16.7	23.1	23.6	31.6	35.1	45.8	45.5	63.5	60.9	81.6	77.1	99.6	93.0	139.3	129.3	
36 North Dakota...	351.0	318.0	3.3	3.1	10.4	9.6	21.1	21.1	33.4	31.9	48.4	46.1	74.2	66.7	102.2	101.1	126.1	125.9	156.5	152.3	241.4	231.5	
37 South Dakota...	297.0	277.5	3.4	3.4	10.2	9.5	23.5	18.7	34.3	32.5	56.4	55.2	83.2	83.4	115.8	114.7	143.9	146.0	176.6	176.7	252.5	250.3	
38 Nebraska.....	200.0	191.7	3.1	3.4	10.4	9.7	23.3	23.7	35.1	33.2	55.2	55.9	82.4	83.1	111.7	113.9	140.8	140.8	166.5	167.9	215.2	216.1	
39 Kansas.....	199.3	182.4	3.0	2.9	9.6	8.4	18.7	18.4	27.8	27.2	39.7	40.1	59.3	59.7	84.9	86.9	108.5	109.6	132.4	132.6	195.1	196.6	
40 South Atlantic:																							
41 Delaware.....	74.8	59.4	3.2	4.5	11.3	8.7	21.8	19.3	32.7	28.6	45.3	40.8	63.0	56.4	83.7	76.0	103.7	94.5	132.6	116.2	181.6	161.3	
42 Maryland.....	56.7	49.8	3.2	3.1	8.8	8.1	16.3	15.3	24.7	23.2	36.0	34.3	51.7	50.0	70.0	67.0	86.8	83.6	105.7	93.8	143.2	135.3	
43 D.C.....	(NA)	(NA)	(NA)	1.7	(NA)	4.5	(NA)	6.0	(NA)	...	(NA)	16.0	(NA)	...	(NA)	...	(NA)	115.0	(NA)	...	(NA)	...	88.0
44 Virginia.....	27.5	25.9	3.3	3.2	8.0	7.9	12.0	12.7	16.1	16.4	20.9	20.7	28.1	27.1	36.4	34.8	45.1	44.0	54.6	49.6	75.8	71.4	
45 West Virginia..	17.7	17.1	2.3	2.6	4.8	4.8	7.6	8.0	10.1	10.6	13.9	14.7	19.0	19.4	25.6	25.6	31.2	30.5	36.5	35.3	49.1	48.1	
46 North Carolina	22.4	21.8	3.8	3.8	12.7	12.7	19.7	19.7	22.7	22.2	26.6	25.8	32.4	31.0	40.1	35.9	47.0	43.1	54.2	50.2	70.3	64.4	
47 South Carolina	30.0	30.5	4.3	4.5	14.3	15.1	22.9	24.6	26.2	29.4	30.2	33.2	36.5	38.5	46.2	47.8	53.6	55.8	66.8	62.4	92.2	85.1	
48 Georgia.....	43.5	40.4	4.0	3.7	13.5	14.3	23.1	25.0	29.5	31.3	34.2	35.8	41.7	42.1	49.9	49.1	57.9	55.5	67.2	61.9	89.7	85.2	
49 Florida.....	43.2	38.9	3.0	3.3	9.5	9.2	18.5	17.9	27.0	25.9	33.7	32.4	47.6	42.3	59.4	53.2	69.7	63.0	83.5	76.8	107.8	97.3	
50 East South Central:																							
51 Kentucky.....	25.9	25.9	3.1	3.2	8.2	8.0	11.5	12.2	15.5	16.9	21.5	22.7	29.7	30.7	39.2	40.3	49.0	50.3	61.2	61.2	87.0	88.4	
52 Tennessee.....	27.7	27.4	3.3	3.3	11.2	11.1	16.3	17.4	20.2	22.6	26.7	28.6	34.5	36.5	43.9	44.4	52.9	54.2	64.2	64.2	87.0	87.1	
53 Alabama.....	31.7	30.4	4.1	4.0	12.7	13.8	20.5	22.9	28.1	30.2	31.9	33.2	39.2	3									

SIZE OF FARM

TOTAL LAND PASTURED, BY SIZE OF FARM; BY DIVISIONS AND STATES: CENSUSES OF 1954 AND 1950

of farms. See text. Base data in Table 15]

Average acreage of cropland harvested per farm reporting, by size of farm—Con.		Percent distribution of total land pastured, by size of farm																													
		500 to 999 acres		1,000 or more acres		Under 10 acres		10 to 29 acres		30 to 49 acres		50 to 69 acres		70 to 99 acres		100 to 139 acres		140 to 179 acres		180 to 219 acres		220 to 259 acres		260 to 499 acres			500 to 999 acres		1,000 or more acres		
		1954	1950	1954	1950	1954	1950	1954	1950	1954	1950	1954	1950	1954	1950	1954	1950	1954	1950	1954	1950	1954	1950	1954	1950		1954	1950	1954	1950	1954
286.0	278.7	520.5	506.8	0.1	0.1	0.5	0.7	1.1	1.4	1.3	1.5	3.9	4.8	5.9	7.1	8.2	9.2	6.0	6.3	5.8	6.0	19.0	18.3	13.4	12.6	34.8	32.0	65.4	63.6	1	
338.5	329.4	630.7	612.6	0.1	0.1	0.5	0.7	1.1	1.4	1.3	1.5	3.9	4.8	5.9	7.1	8.2	9.2	6.0	6.3	5.8	6.0	19.0	18.3	13.4	12.6	34.8	32.0	65.4	63.6	2	
221.9	218.6	429.7	439.6	0.1	0.1	0.9	1.0	1.8	2.0	2.1	2.4	3.7	4.2	4.7	5.2	4.6	5.0	3.4	3.6	2.8	2.8	10.9	10.3	10.1	9.2	55.0	54.2	92.1	91.1	3	
237.6	233.9	484.3	462.3	(2)	(2)	0.1	0.1	0.2	0.2	0.1	0.2	0.3	0.3	0.3	0.4	0.5	0.6	0.3	0.3	0.3	0.4	1.9	2.2	3.7	4.2	92.1	91.1	92.1	91.1	4	
116.0	106.8	204.8	220.8	0.2	0.2	1.3	1.6	2.0	2.4	2.9	3.8	5.6	6.5	9.7	11.5	10.7	11.8	10.1	10.5	8.4	8.8	29.8	27.5	13.7	11.6	5.6	3.8	81.1	81.1	5	
205.3	189.6	496.7	493.9	0.2	0.2	1.2	1.4	2.0	2.3	3.7	4.3	7.6	8.7	14.5	16.3	13.8	14.5	12.0	12.0	9.6	25.1	22.0	7.8	6.7	2.6	1.9	6.7	2.6	6		
336.9	321.4	686.3	683.6	0.2	0.2	1.3	1.5	2.7	3.1	2.9	3.3	9.5	11.0	13.6	15.3	15.6	16.4	11.8	11.8	9.8	9.3	23.8	20.6	6.7	5.7	2.1	1.8	6.7	2.1	7	
351.5	343.3	636.6	616.3	(2)	(2)	0.1	0.3	0.3	0.6	0.8	0.6	0.7	2.1	2.5	3.0	3.6	5.6	6.5	3.8	4.1	4.4	4.6	16.8	16.9	15.7	15.3	47.2	44.7	8.9	8.9	8
147.3	136.9	319.4	312.5	0.2	0.3	1.7	1.9	2.9	3.3	3.7	4.3	5.5	6.2	7.3	8.3	5.9	6.3	4.9	5.3	3.8	3.8	12.9	12.1	10.7	9.2	40.5	39.0	10.7	9.2	9	
152.5	146.4	351.5	337.7	0.2	0.3	2.1	2.5	4.6	5.5	5.6	6.7	9.9	11.4	11.9	13.3	9.7	10.5	7.1	7.5	5.2	5.0	15.9	14.5	10.7	9.6	17.2	13.2	10.7	9.6	10	
274.8	274.4	489.4	496.6	0.1	0.1	0.4	0.4	0.9	1.0	0.9	1.0	1.9	2.1	2.4	2.8	3.1	3.4	2.1	2.3	2.0	2.1	9.2	9.0	9.9	9.1	67.2	66.7	11.1	11.1	11	
218.5	224.7	418.8	411.1	(2)	(2)	(2)	(2)	0.1	0.1	0.1	0.1	0.1	0.2	0.2	0.2	0.3	0.4	0.2	0.2	0.2	0.2	1.5	1.7	3.2	3.6	94.1	93.3	3.2	3.6	12	
275.7	253.5	656.1	603.1	0.1	0.1	0.5	0.6	0.7	0.8	0.5	0.6	0.9	1.1	1.0	1.1	1.2	1.4	0.9	0.9	0.8	1.0	6.0	6.0	7.0	7.0	83.6	81.1	83.6	81.1	13	
114.6	98.1	210.9	232.9	0.2	0.2	1.1	1.3	2.1	2.7	4.3	5.2	7.7	8.8	12.4	15.3	12.0	13.3	11.0	11.7	7.6	7.6	22.9	21.5	11.2	8.2	7.4	4.2	14.4	14.4	14	
181.7	78.8	139.2	140.9	0.2	0.2	1.2	1.6	2.1	2.4	3.1	4.3	6.2	6.2	9.2	10.3	9.5	9.8	9.0	9.1	8.4	8.6	28.7	27.0	15.0	16.3	7.3	4.2	15.0	16.3	15	
125.2	118.2	201.1	234.2	0.1	0.1	0.4	0.6	0.6	0.8	1.1	1.6	2.6	3.5	6.5	8.4	9.5	11.4	10.1	11.1	9.1	9.9	37.1	34.2	17.3	14.4	5.6	4.7	16.7	16.7	16	
112.6	105.0	233.8	264.5	0.6	0.7	3.1	3.3	4.3	5.2	4.9	6.2	8.5	9.4	12.8	13.3	11.4	11.2	9.7	9.0	6.7	7.5	25.1	23.6	8.9	6.9	4.0	3.1	17.6	17.6	17	
122.0	195.2	139.3	120.8	0.8	0.3	3.8	4.2	5.8	5.5	6.6	8.4	12.9	13.1	13.1	11.1	10.5	14.6	9.1	6.3	6.4	5.8	13.1	25.7	15.4	3.8	2.5	1.1	1.8	18		
149.9	136.1	276.1	312.7	0.5	0.5	2.9	3.5	4.1	4.8	5.3	5.4	8.8	9.8	14.2	15.1	13.2	13.0	10.2	9.7	8.6	9.0	21.2	19.0	7.9	8.4	2.9	1.6	19.0	19.0	19	
207.8	187.5	421.4	421.4	0.1	0.1	0.7	0.9	1.3	1.6	2.5	3.0	5.6	6.7	12.1	14.0	13.1	14.2	12.5	12.6	10.5	10.7	29.8	26.3	9.2	8.1	2.5	1.8	20.0	20.0	20	
276.7	298.8	792.2	787.3	1.1	1.3	4.8	5.5	3.4	3.8	4.2	4.7	8.1	9.3	16.4	17.9	14.3	13.7	11.1	10.7	7.3	8.0	17.8	17.0	7.1	4.4	4.3	3.9	21.0	21.0	21	
189.4	177.5	518.0	508.2	0.3	0.3	1.8	2.0	2.9	3.3	5.4	6.4	10.8	11.8	18.2	19.7	14.7	15.1	11.3	11.1	7.9	7.9	18.4	15.7	5.7	4.8	2.5	1.9	22.0	22.0	22	
315.8	304.2	671.3	731.8	0.3	0.4	2.0	2.4	3.6	3.9	5.1	5.6	11.9	13.0	16.5	18.1	15.2	16.0	10.9	10.8	8.2	7.9	19.2	15.9	5.7	4.8	1.5	1.3	23.0	23.0	23	
384.6	362.9	772.2	836.5	0.3	0.4	2.5	2.8	4.1	4.4	4.2	4.5	10.4	11.4	13.1	14.9	13.8	14.9	11.0	10.9	8.9	8.6	22.7	19.7	6.5	5.5	2.3	1.9	24.0	24.0	24	
404.8	386.2	895.4	856.9	0.2	0.3	1.2	1.6	2.1	2.6	2.0	2.5	5.5	6.7	8.8	10.2	13.5	14.6	11.3	11.5	11.0	11.0	31.1	27.9	10.0	8.8	2.9	2.3	25.0	25.0	25	
238.6	216.8	363.1	337.0	0.1	0.1	0.9	1.1	3.2	3.9	2.9	3.2	11.4	13.4	13.8	15.8	15.0	15.8	11.1	11.2	9.3	8.3	22.3	18.7	6.7	5.3	3.3	3.3	26.0	26.0	26	
205.3	210.1	543.9	498.6	(2)	(2)	0.1	0.3	0.3	1.3	1.5	1.6	9.3	11.0	15.5	17.2	18.8	19.2	13.7	13.5	10.7	10.1	22.7	20.0	4.8	4.5	1.2	0.9	27.0	27.0	27	
384.4	384.5	889.1	912.3	(2)	(2)	0.1	0.4	0.5	1.2	1.6	1.1	1.2	5.9	7.1	9.3	10.7	18.3	19.6	11.7	11.5	11.9	12.0	30.1	27.1	7.9	6.7	2.2	1.8	28.0	28.0	28
353.6	349.7	708.0	714.1	0.1	0.2	0.6	0.8	1.1	1.3	1.1	1.3	4.6	5.4	8.7	10.0	17.9	19.3	12.5	12.7	13.2	12.9	30.4	27.9	7.9	6.7	1.8	1.6	29.0	29.0	29	
235.7	216.0	437.8	401.7	0.1	0.2	0.8	1.0	2.4	2.7	2.2	2.4	6.6	7.9	9.1	10.8	11.0	12.4	9.0	9.5	8.4	9.0	28.1	25.7	13.9	11.9	8.4	6.5	30.0	30.0	30	
396.9	376.5	682.2	641.7	(2)	(2)	(2)	(2)	(2)	(2)	(2)	(2)	0.1	0.1	0.1	0.2	0.8	1.0	0.3	0.4	0.6	0.7	11.3	13.8	30.0	31.2	56.8	52.4	31.0	31.0	31	
406.9	394.8	633.7	587.4	(2)	(2)	(2)	(2)	(2)	(2)	(2)	(2)	0.1	0.1	0.2	0.2	0.9	1.2	0.4	0.5	0.9	0.9	6.9	7.8	11.3	11.9	79.1	77.3	32.0	32.0	32	
299.2	298.7	591.2	599.3	(2)	(2)	0.1	0.1	0.1	0.1	0.1	0.1	0.4	0.4	0.5	0.6	2.4	2.7	1.3	1.3	2.2	2.3	11.0	11.2	13.2	13.1	68.7	68.1	33.0	33.0	33	
327.9	325.7	635.2	639.9	(2)	(2)	0.1	0.2	0.3	0.4	0.4	0.5	1.3	1.5	1.3	1.7	3.9	4.7	2.0	2.5	3.5	4.2	19.0	20.7	23.0	22.3	45.2	41.1	34.0	34.0	34	
332.9	237.2	742.2	609.4	0.2	0.3	1.5	1.7	2.9	3.6	3.7	4.7	6.4	7.8	11.2	13.3	11.5	13.9	10.2	10.7	7.7	8.6	22.2	22.4	10.6	8.9	11.9	4.1	35.0	35.0	35	
243.6	218.3	519.9	476.2	0.4	0.5	2.0	2.0	2.8	3.2	3.9	5.0	6.9	7.7	12.7	14.7	12.7	14.0	10.8	10.6	7.8	8.4	23.0	20.2	10.0	8.8	7.0	4.8	36.0	36.0	36	
(NA)	(NA)	0.5	(NA)	4.3	(NA)	6.2	(NA)	...	(NA)	4.8	(NA)	...	(NA)	...	(NA)	14.8	(NA)	...	(NA)	69.5	(NA)	...	(NA)	...	37.0	37.0	37	
130.5	127.0	263.4	276.5	0.5	0.6	2.9	3.1	4.3	4.6	5.3	5.9	8.3	9.1	11.0	12.3	8.9	9.3	7.5	7.8	5.8	5.9	20.0	19.3	13.5	12.9	11.9	9.4	38.0	38.0	38	
76.7	78.3	152.9	157.2	0.3	0.3	2.4	2.8	4.4	5.0	6.2	6.9	9.6	11.0	13.3	14.6	10.1	10.6	8.4	8.7	6.0	6.0	18.0	16.4	11.5	9.6	9.7	7.9	39.0	39.0	39	
115.9	109.2	278.2	252.0	0.6	0.7	5.1	5.7	8.7	9.7	9.6	11.1	12.5	13.2	13.0	14.4	8.8	9.2	6.4	6.9	4.6	4.9	13.5	12.2	7.8	6.0	9.3	6.0	40.0	40.0	40	
171.7	156.7	363.1	345.9	0.2	0.2	2.0	2.1	3.7	4.4	4.7	5.5	6.5	7.7	8.3	9.3	6.8	7.6	5.2	5.6	4.2	4.1	16.0	15.1	15.1	14.0	27.4	24.2	41.0	41.0	41	
152.5	143.9	326.8	323.0	0.1	0.1	1.1	1.2	2.3	2.4	3.3	4.1	5.0	5.9	7.7	8.8	6.3	6.7	5.9	6.5	4.6	4.5	16.6	15.6	16.5	14.2	30.6	30.1	42.0	42.0	42	
169.7	144.0	342.5	340.1	(2)	(2)	0.8	0.4	4.2	0.6	6.2	0.5	4.6	1.1	7.5	1.3	7.6	1.4	7.4	1.2	5.2	1.0	3.9	4.2	13.0	5.6	10.9	82.7	28.8	43.0	43.	