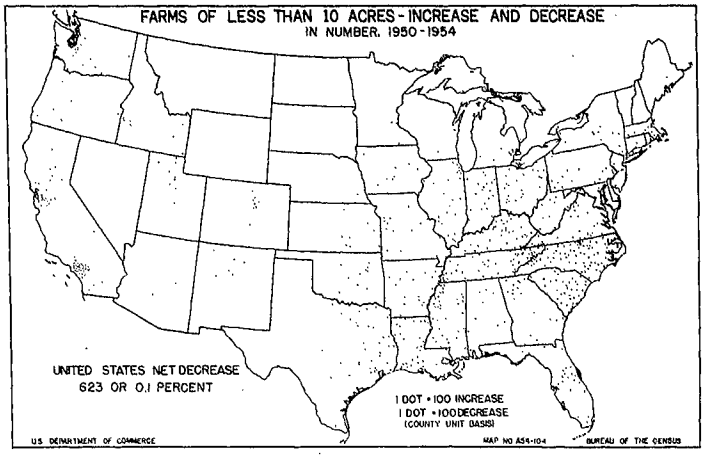
FARMS OF LESS THAN 10 ACRES - INCREASE AND DECREASE
IN NUMBER, 1950-1954
UNITED STATES NET DECREASE
623 OR 0.1 PERCENT
1 DOT = 100 INCREASE
1 DOT = 100 DECREASE
(COUNTY UNIT BASIS)
U.S. DEPARTMENT OF COMMERCE
MAP NO A54-104
BUREAU OF THE CENSUS

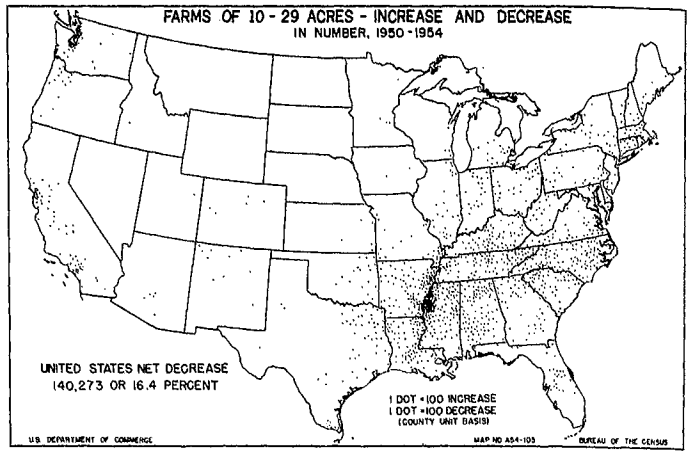
FARMS OF 10 - 29 ACRES - INCREASE AND DECREASE
IN NUMBER, 1950-1954
UNITED STATES NET DECREASE
140,273 OR 16.4 PERCENT
1 DOT = 100 INCREASE
1 DOT = 100 DECREASE
(COUNTY UNIT BASIS)
U.S. DEPARTMENT OF COMMERCE
MAP NO A54-103
BUREAU OF THE CENSUS

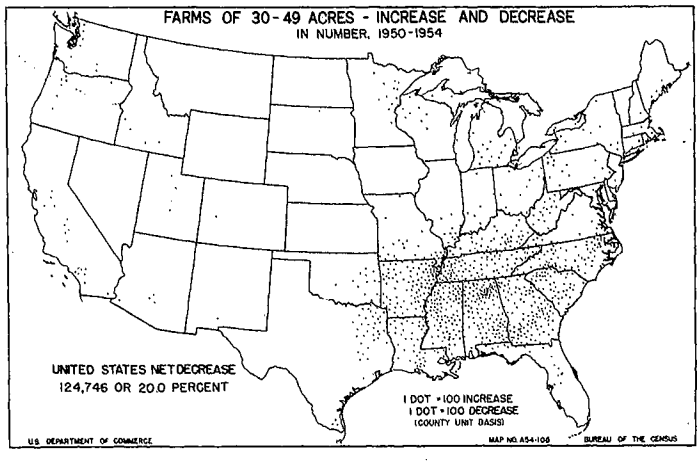
FARMS OF 30 - 49 ACRES - INCREASE AND DECREASE
IN NUMBER, 1950-1954
UNITED STATES NET DECREASE
124,746 OR 20.0 PERCENT
1 DOT = 100 INCREASE
1 DOT = 100 DECREASE
(COUNTY UNIT BASIS)
U.S. DEPARTMENT OF COMMERCE
MAP NO A54-106
BUREAU OF THE CENSUS

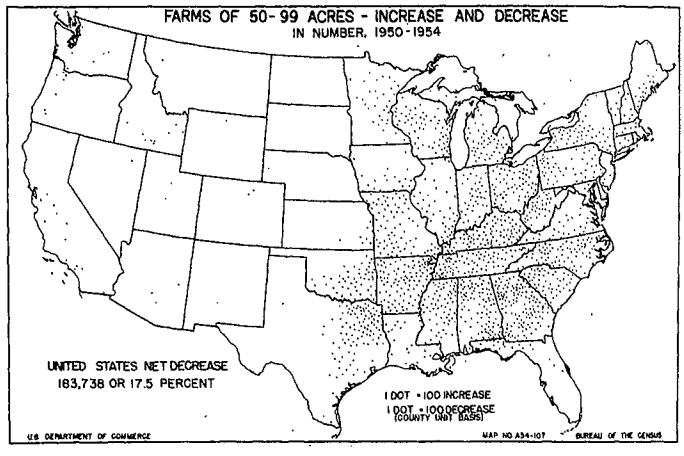
FARMS OF 50 - 99 ACRES - INCREASE AND DECREASE
IN NUMBER, 1950-1954
UNITED STATES NET DECREASE
183,738 OR 17.5 PERCENT
1 DOT = 100 INCREASE
1 DOT = 100 DECREASE
(COUNTY UNIT BASIS)
U.S. DEPARTMENT OF COMMERCE
MAP NO A54-107
BUREAU OF THE CENSUS