

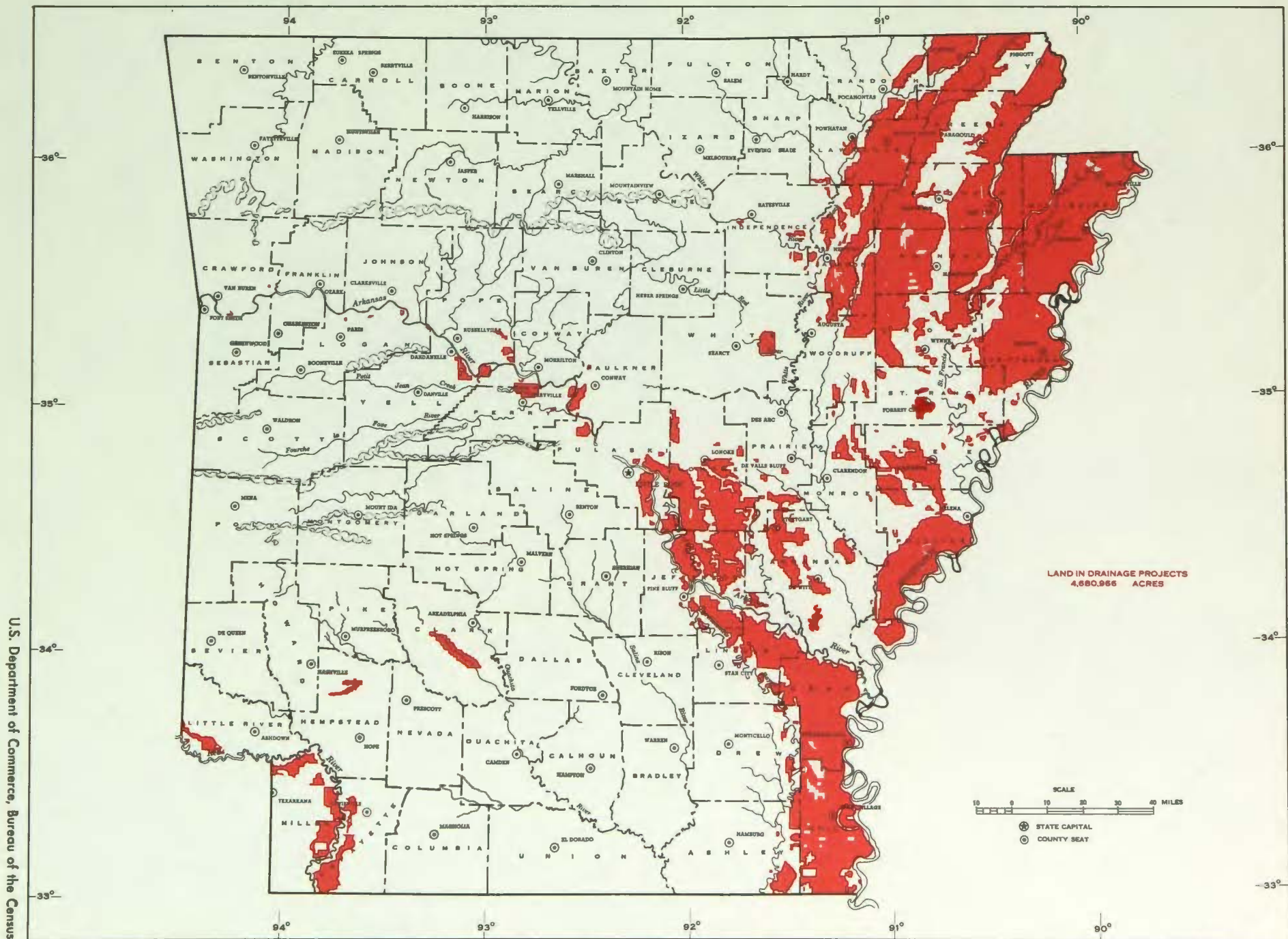
DRAINAGE OF AGRICULTURAL LANDS

ALABAMA—LOCATION OF LAND IN DRAINAGE PROJECTS, 1960
(Projects benefiting 500 or more acres of agricultural lands)



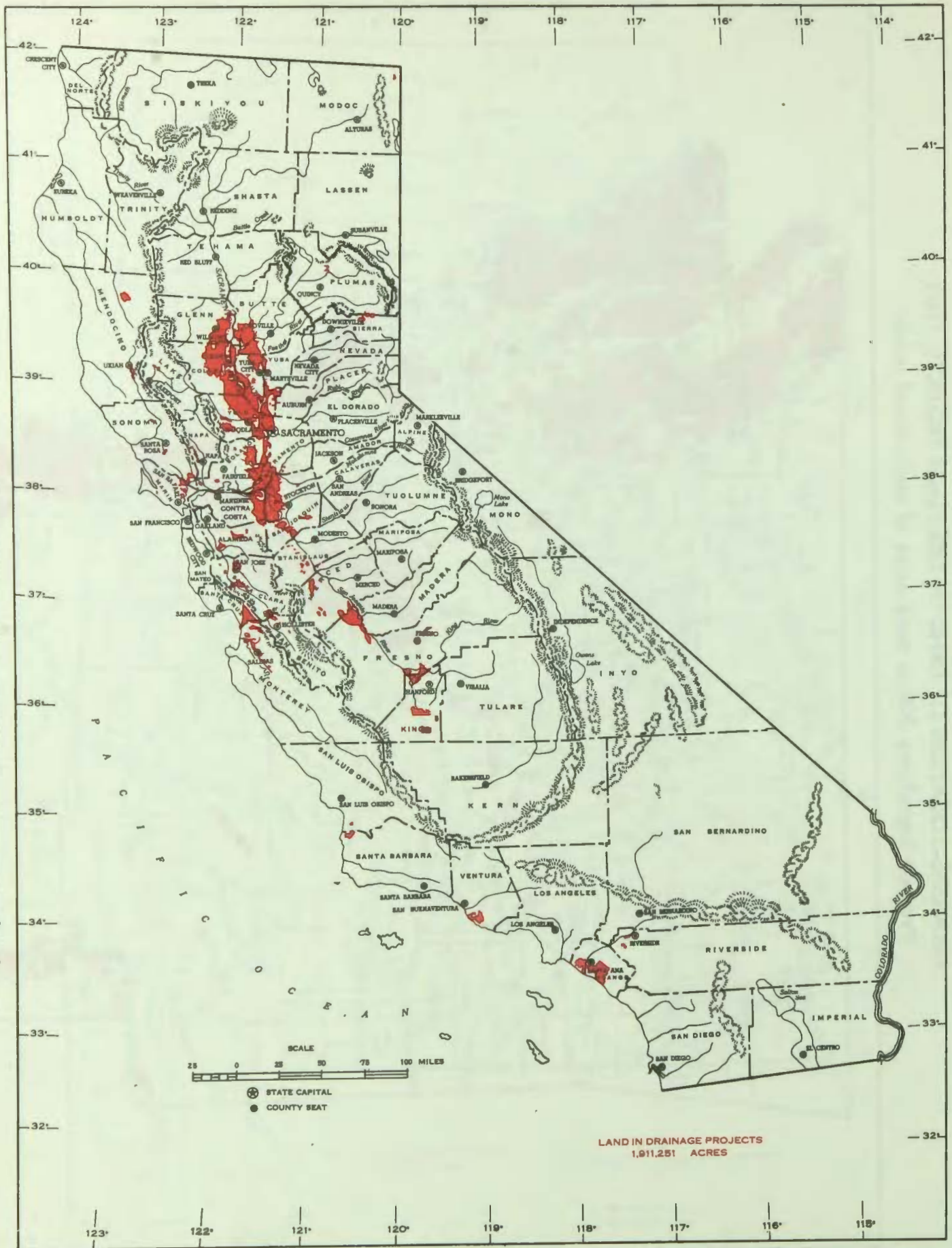
ARKANSAS—LOCATION OF LAND IN DRAINAGE PROJECTS, 1960

(Projects benefiting 500 or more acres of agricultural lands)



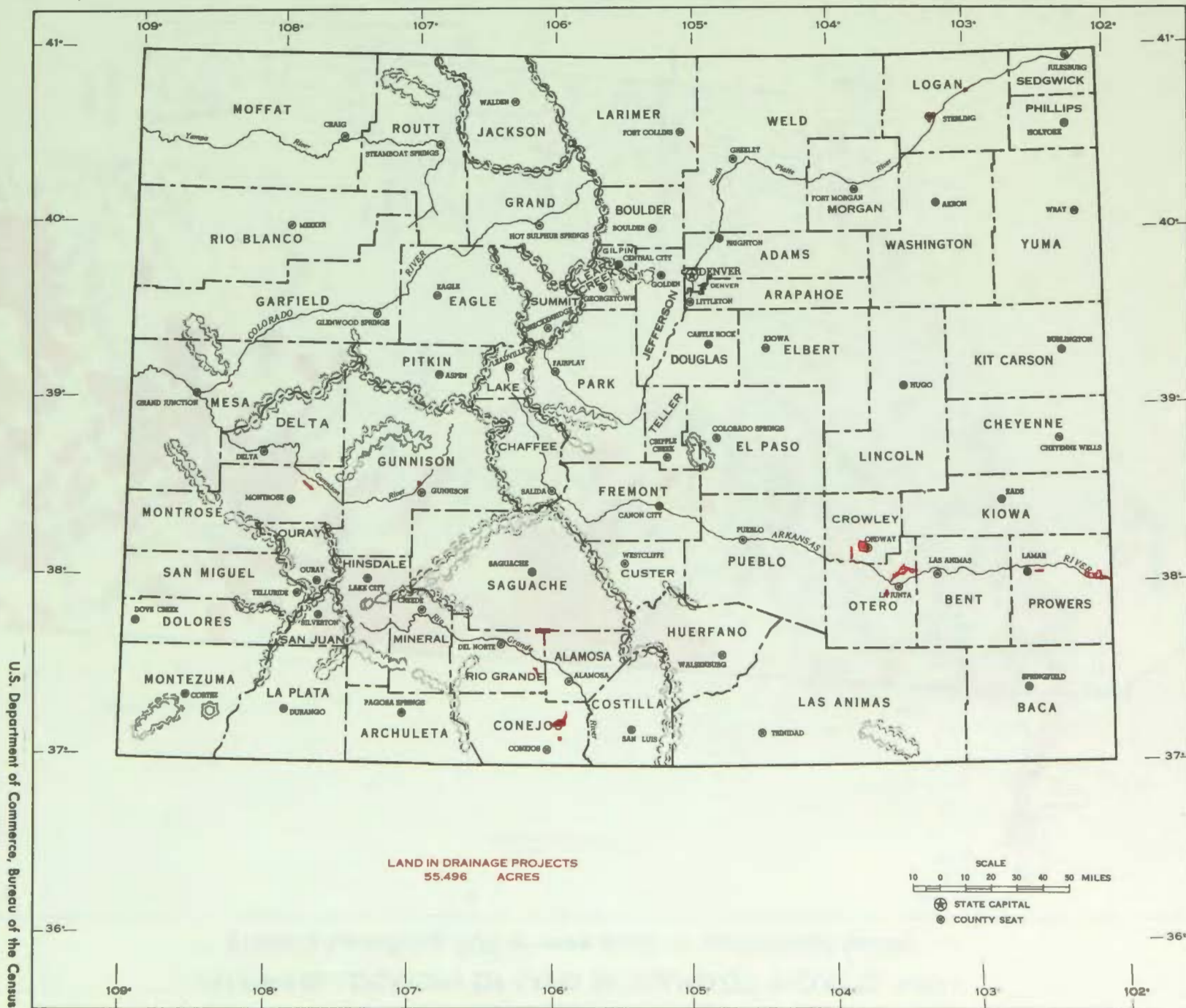
DRAINAGE OF AGRICULTURAL LANDS

CALIFORNIA—LOCATION OF LAND IN DRAINAGE PROJECTS, 1960
(Projects benefiting 500 or more acres of agricultural lands)



COLORADO—LOCATION OF LAND IN DRAINAGE PROJECTS, 1960

(Projects benefiting 500 or more acres of agricultural lands)

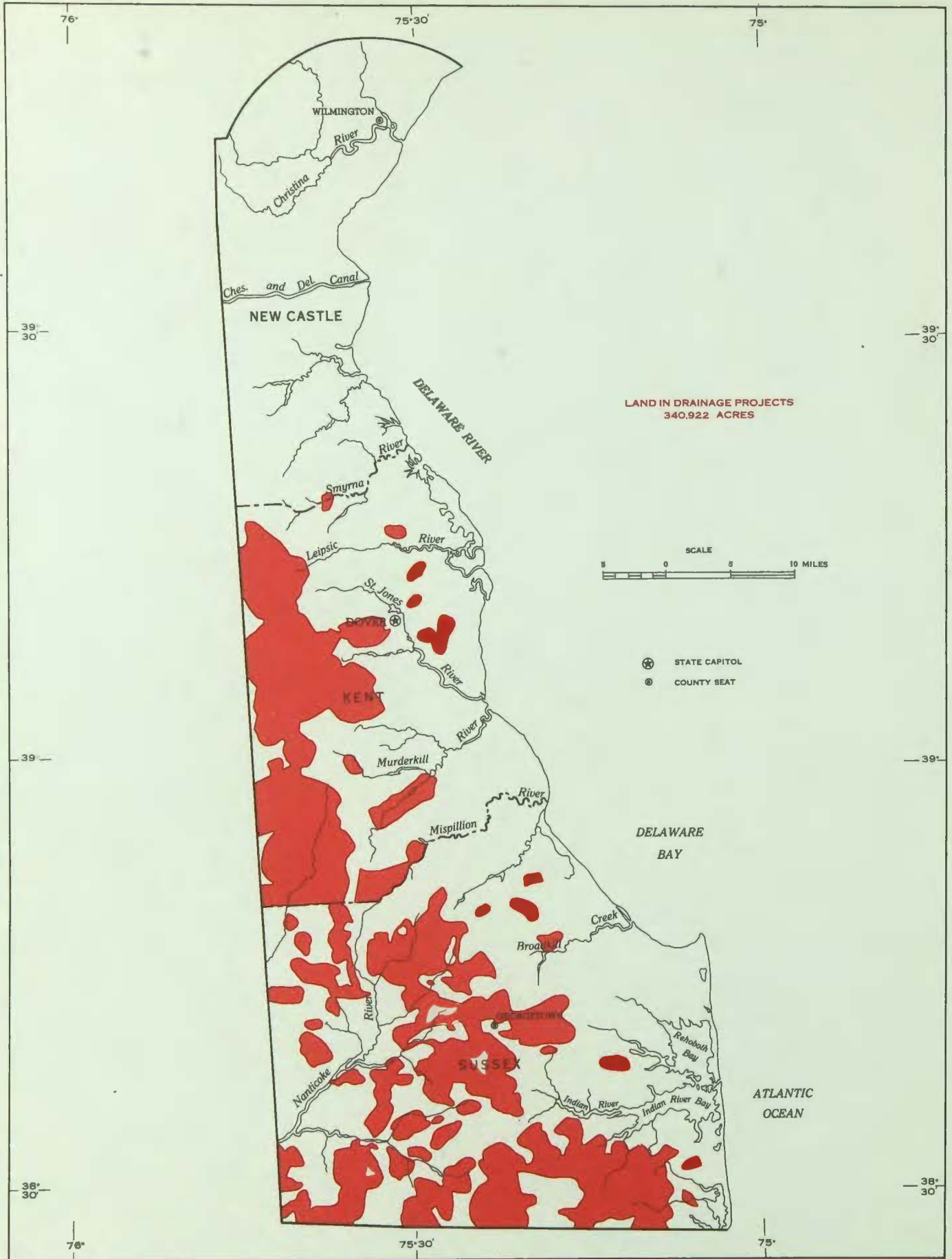


U.S. Department of Commerce, Bureau of the Census

DRAINAGE MAPS

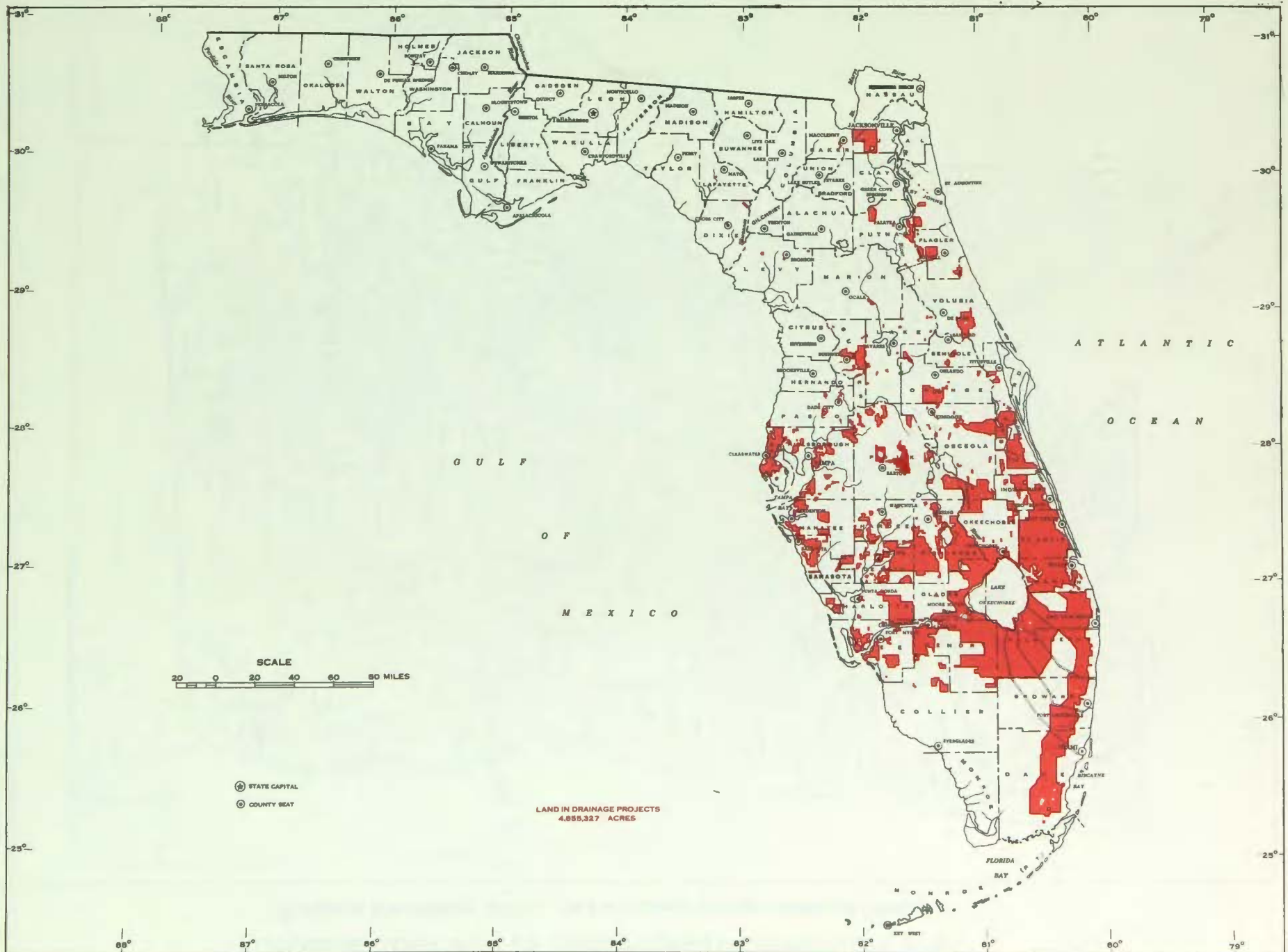
DRAINAGE OF AGRICULTURAL LANDS

DELAWARE—LOCATION OF LAND IN DRAINAGE PROJECTS, 1960
(Projects benefiting 500 or more acres of agricultural lands)



FLORIDA—LOCATION OF LAND IN DRAINAGE PROJECTS, 1960

(Projects benefiting 500 or more acres of agricultural lands)

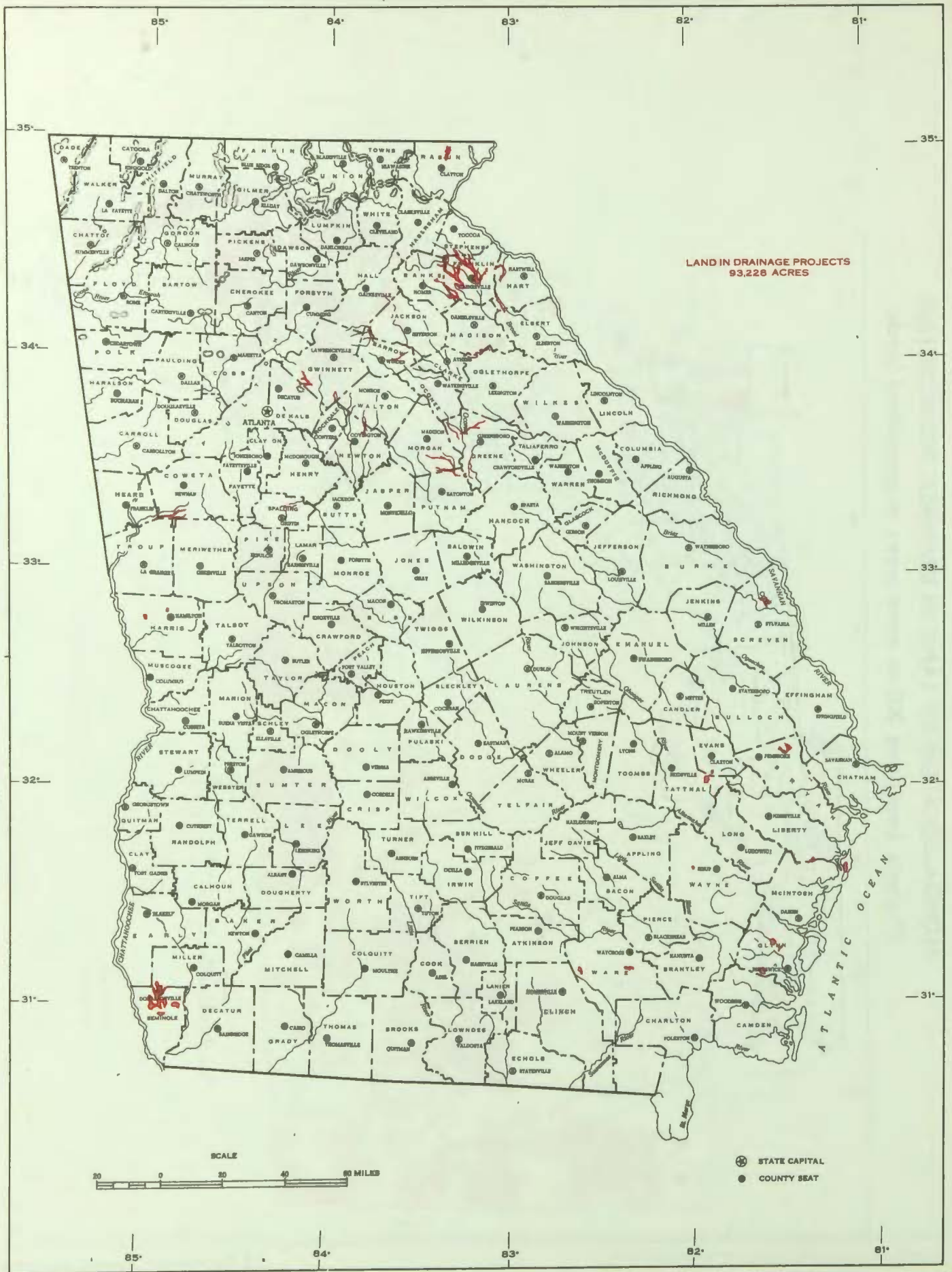


U.S. Department of Commerce, Bureau of the Census

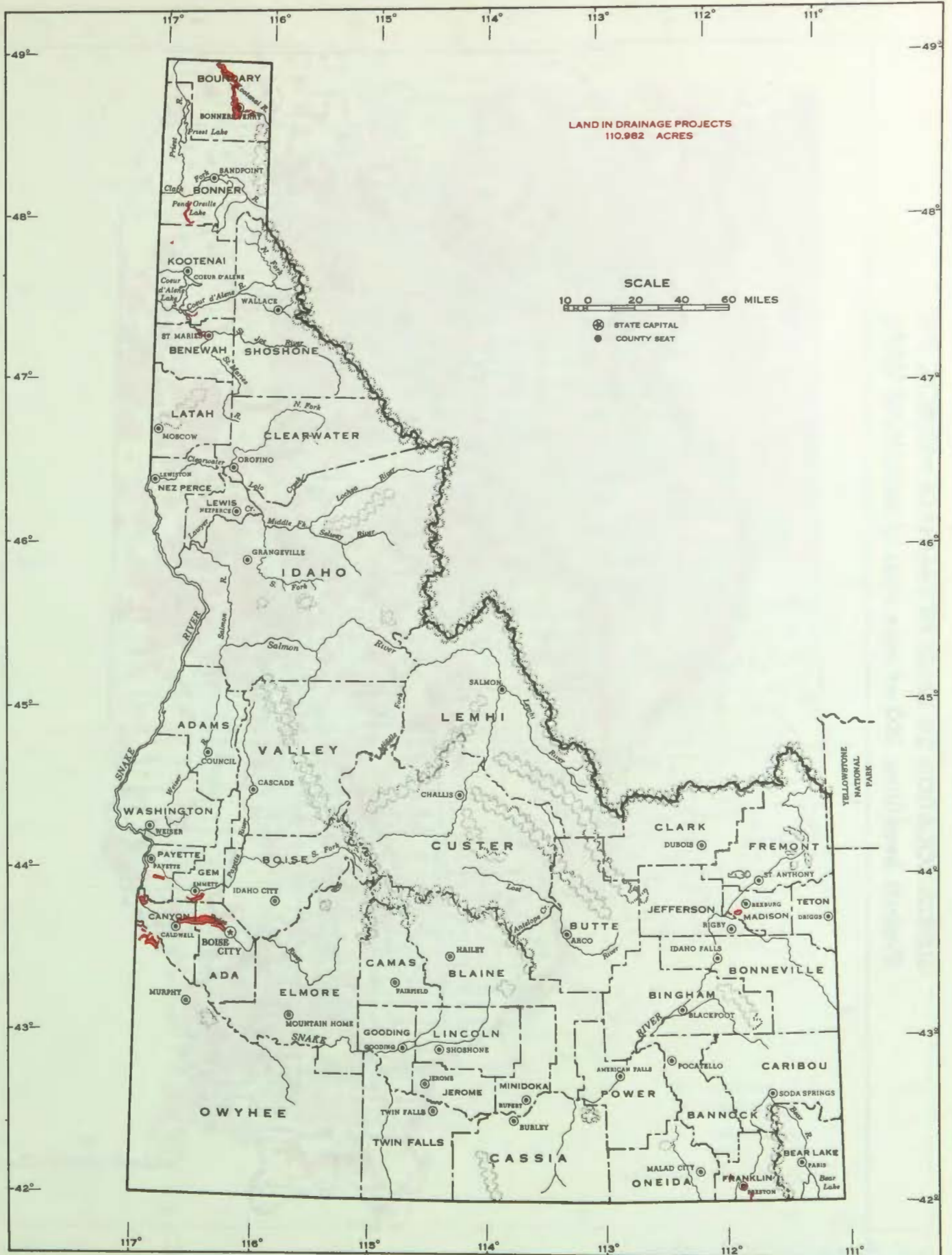
DRAINAGE MAPS

DRAINAGE OF AGRICULTURAL LANDS

GEORGIA—LOCATION OF LAND IN DRAINAGE PROJECTS, 1960
(Projects benefiting 500 or more acres of agricultural lands)

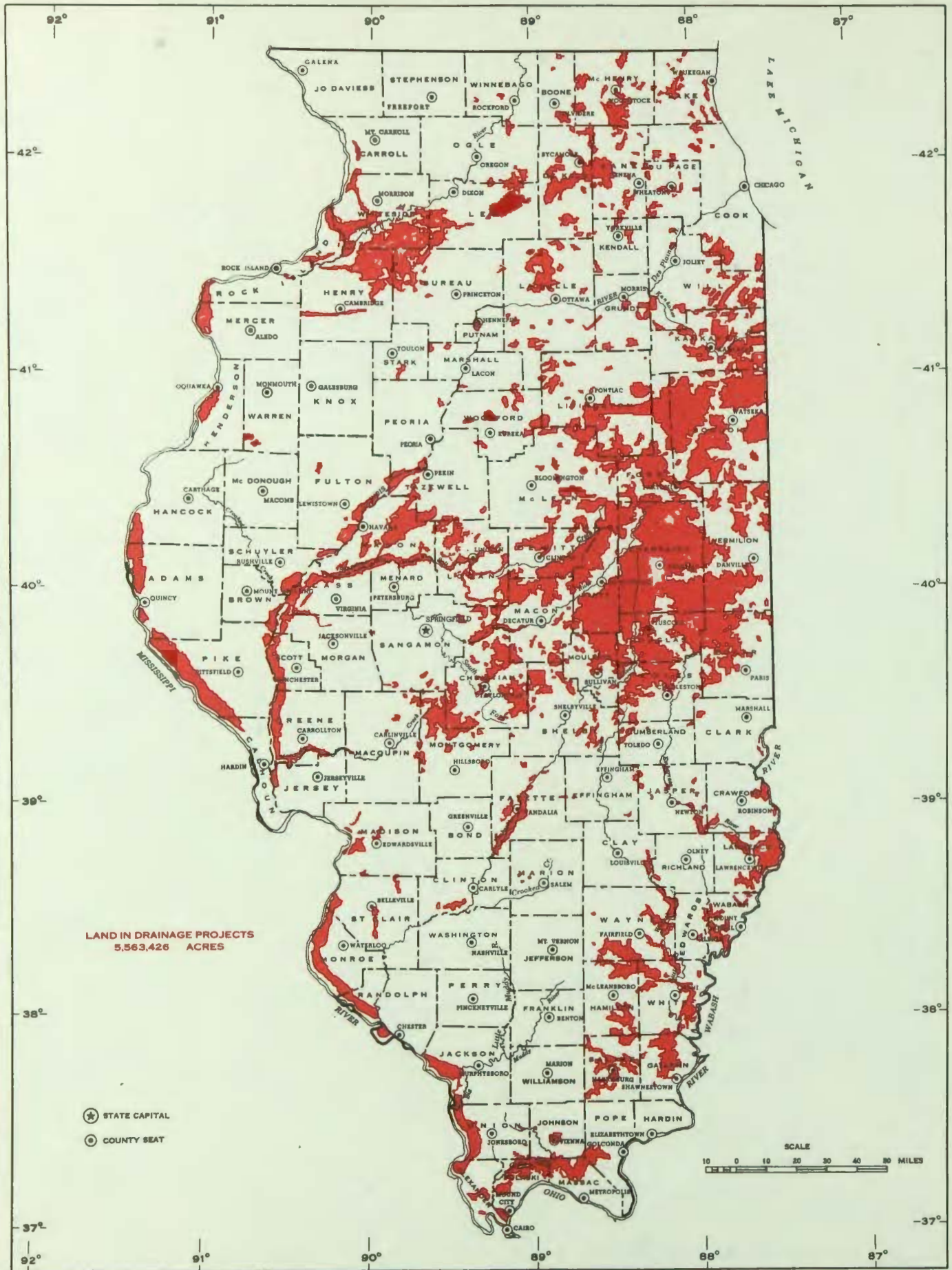


IDAHO--LOCATION OF LAND IN DRAINAGE PROJECTS, 1960
(Projects benefiting 500 or more acres of agricultural lands)

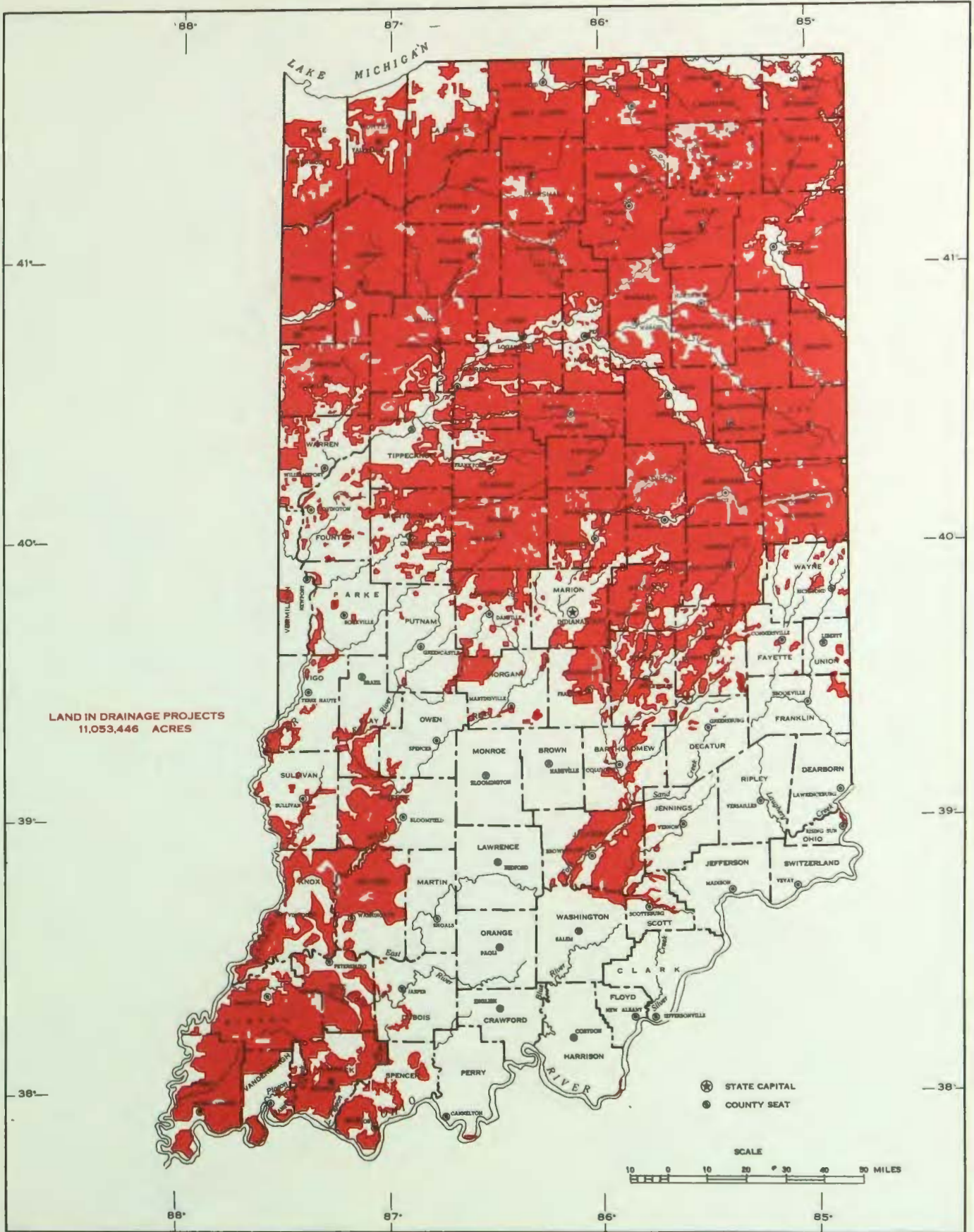


DRAINAGE OF AGRICULTURAL LANDS

ILLINOIS—LOCATION OF LAND IN DRAINAGE PROJECTS, 1960
(Projects benefiting 500 or more acres of agricultural lands)

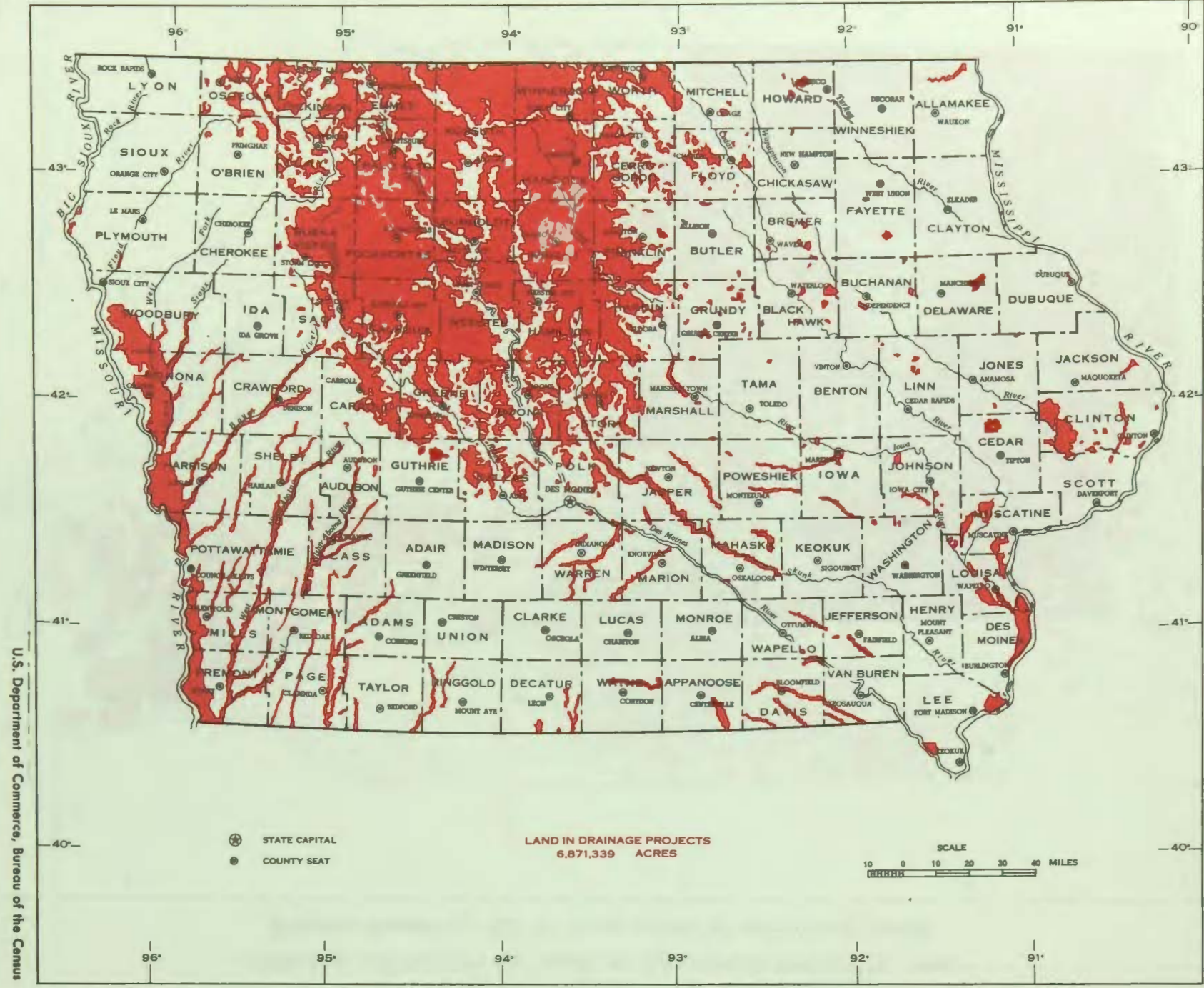


INDIANA—LOCATION OF LAND IN DRAINAGE PROJECTS, 1960
(Projects benefiting 500 or more acres of agricultural lands)



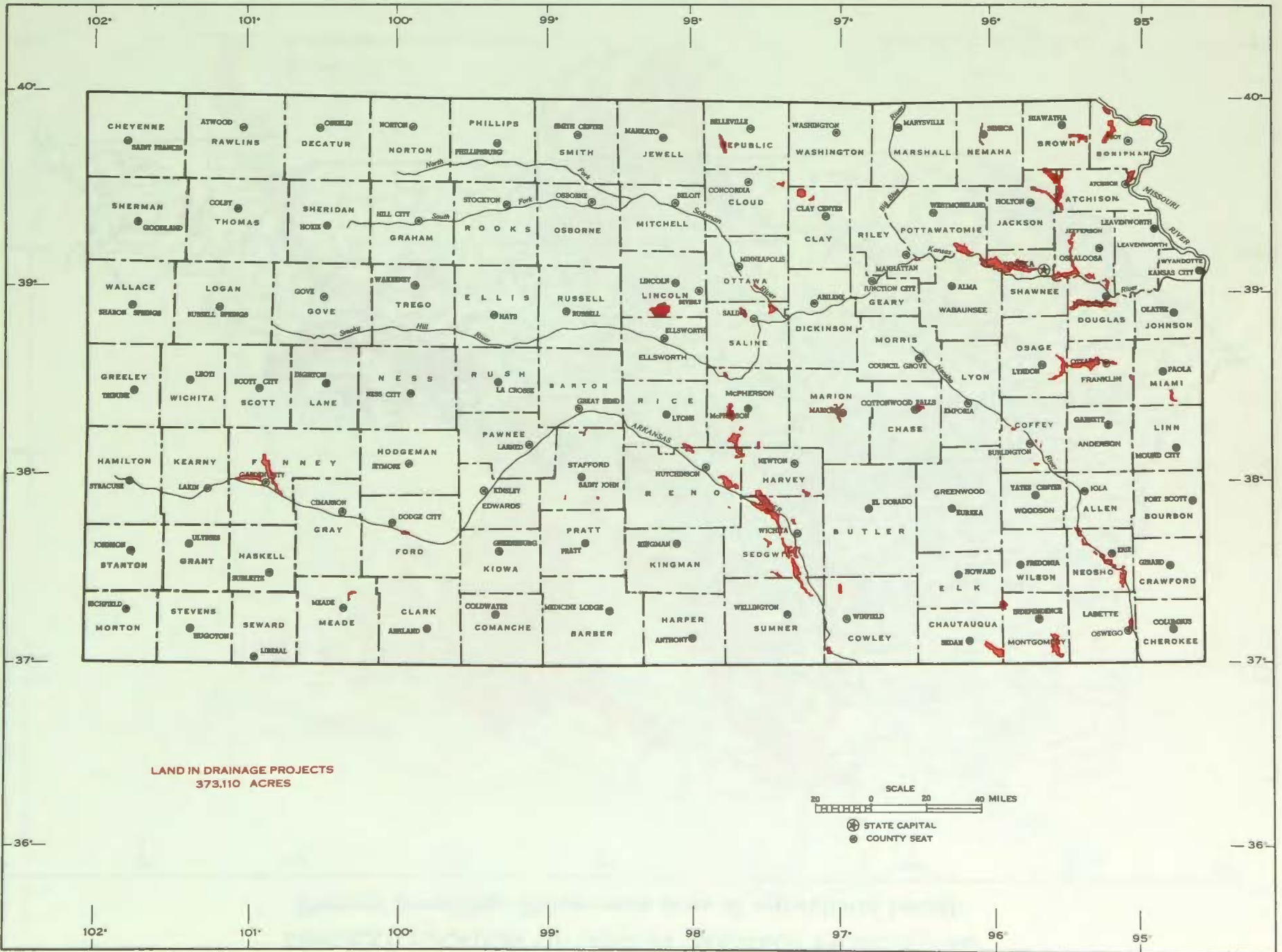
IOWA—LOCATION OF LAND IN DRAINAGE PROJECTS, 1960 (Projects benefiting 500 or more acres of agricultural lands)

DRAINAGE OF AGRICULTURAL LANDS



KANSAS—LOCATION OF LAND IN DRAINAGE PROJECTS, 1960

(Projects benefiting 500 or more acres of agricultural lands)

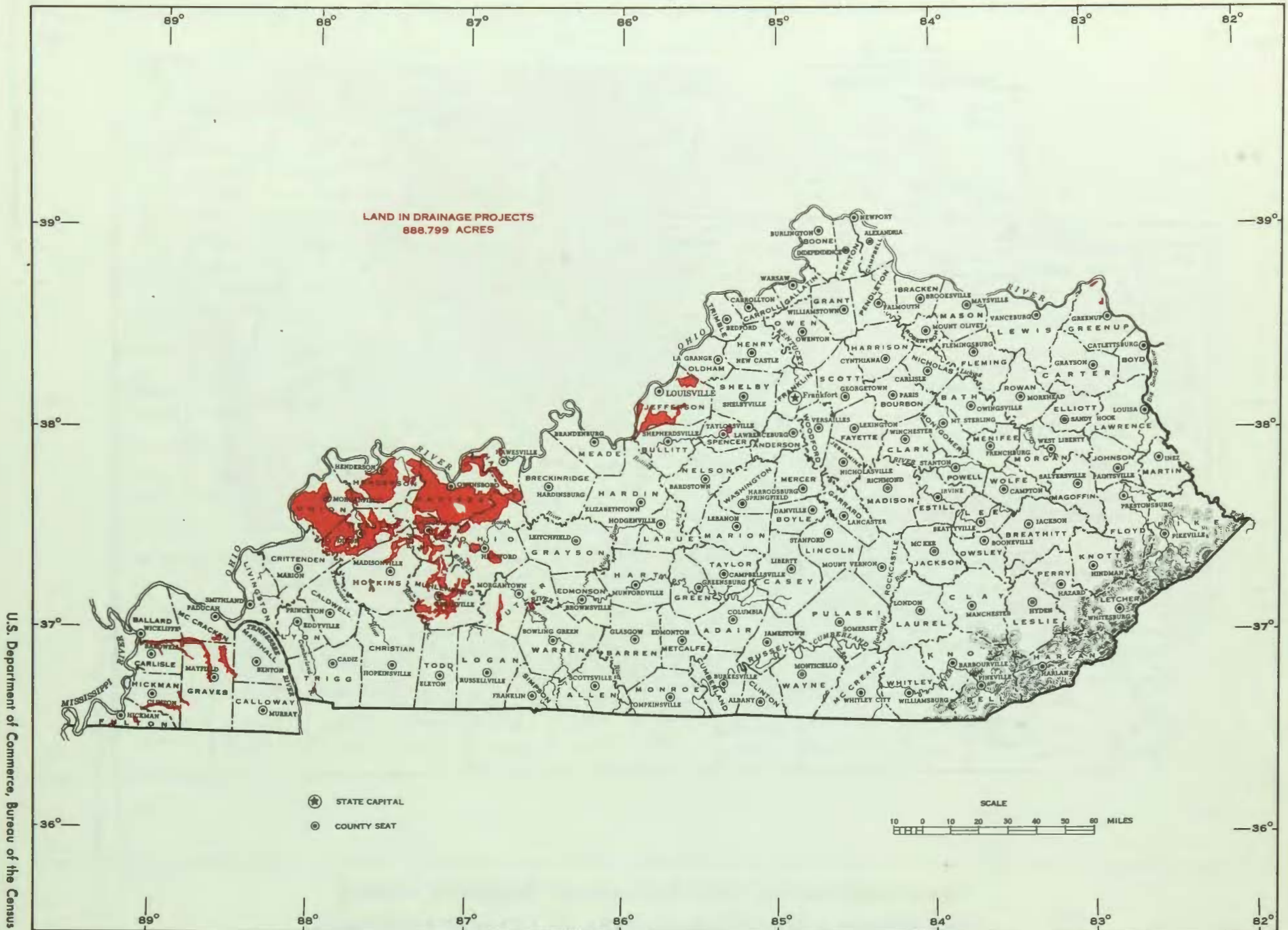


U.S. Department of Commerce, Bureau of the Census

DRAINAGE MAPS

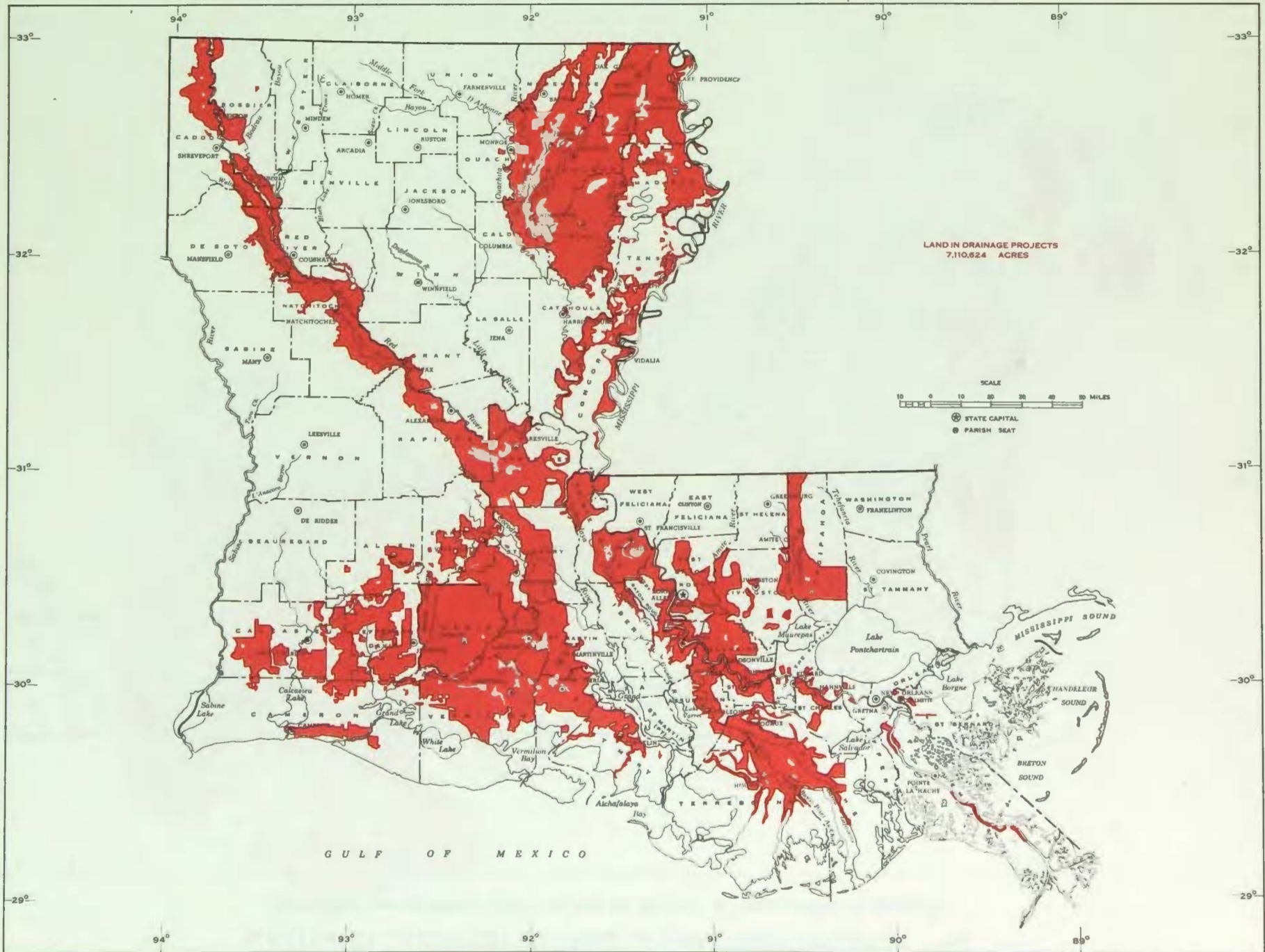
KENTUCKY—LOCATION OF LAND IN DRAINAGE PROJECTS, 1960

(Projects benefiting 500 or more acres of agricultural lands)



LOUISIANA—LOCATION OF LAND IN DRAINAGE PROJECTS, 1960

(Projects benefiting 500 or more acres of agricultural lands)

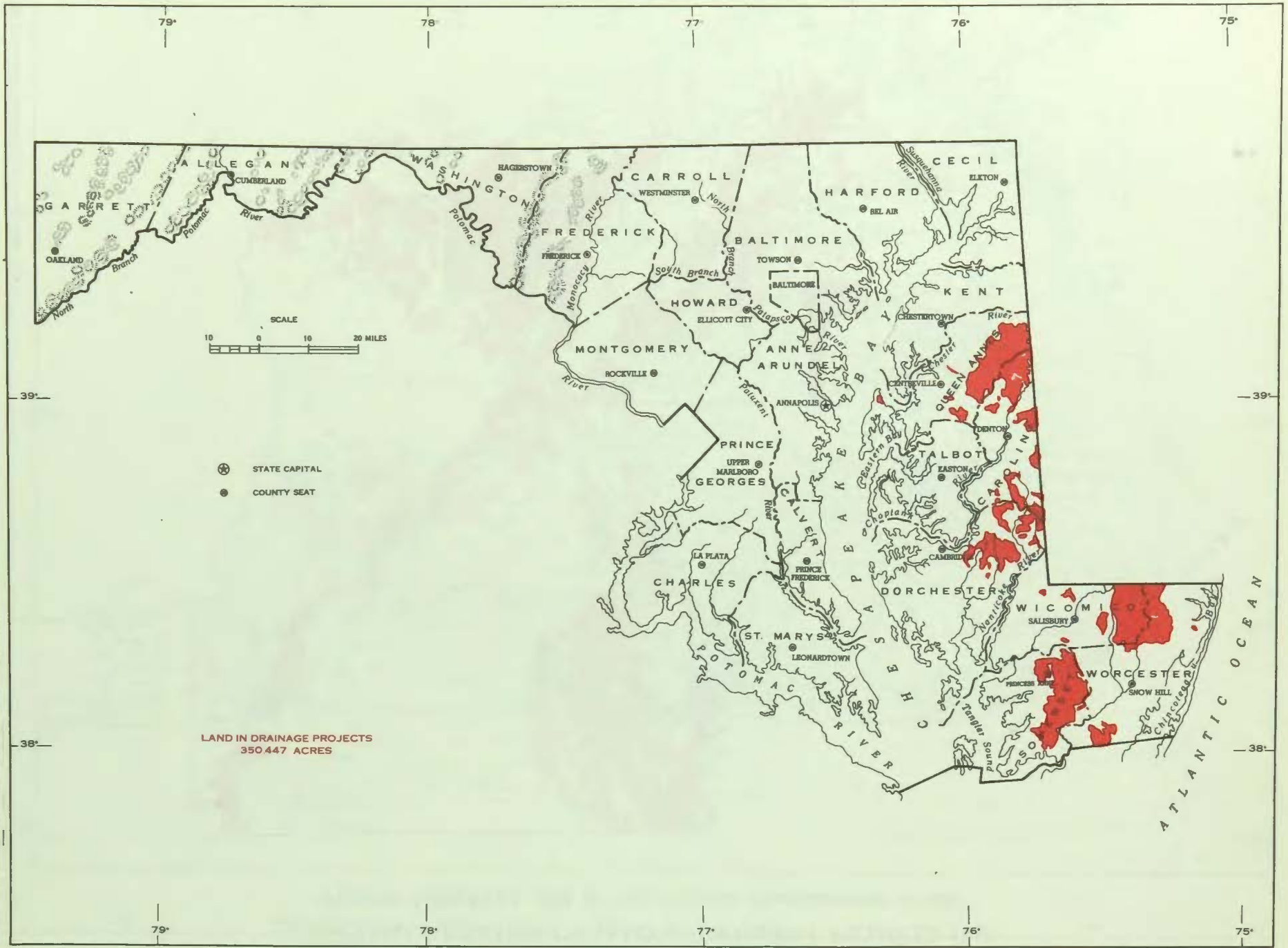


U.S. Department of Commerce, Bureau of the Census

DRAINAGE MAPS

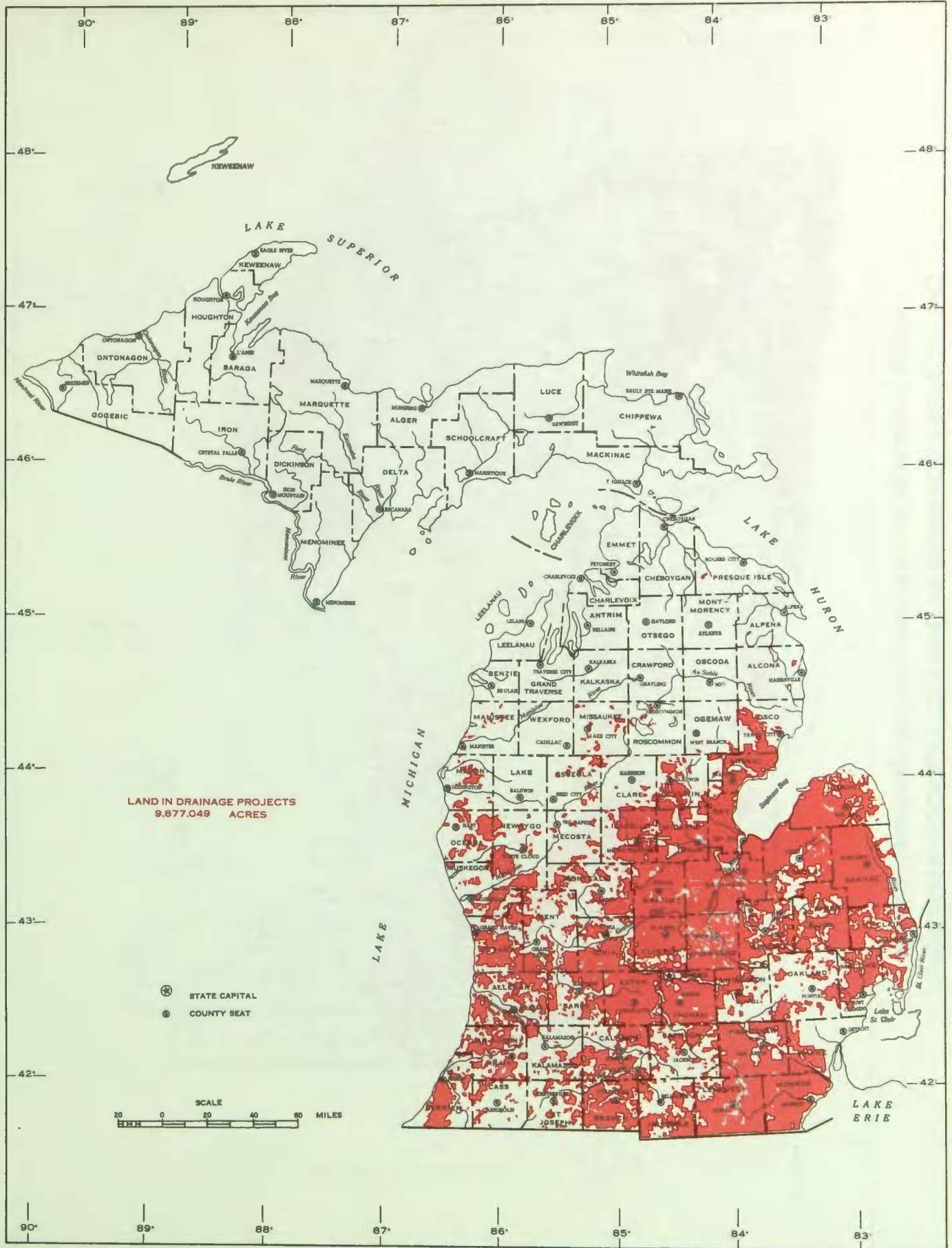
MARYLAND—LOCATION OF LAND IN DRAINAGE PROJECTS, 1960 (Projects benefiting 500 or more acres of agricultural lands)

DRAINAGE OF AGRICULTURAL LANDS



U.S. Department of Commerce, Bureau of the Census

MICHIGAN—LOCATION OF LAND IN DRAINAGE PROJECTS, 1960
(Projects benefiting 500 or more acres of agricultural lands)



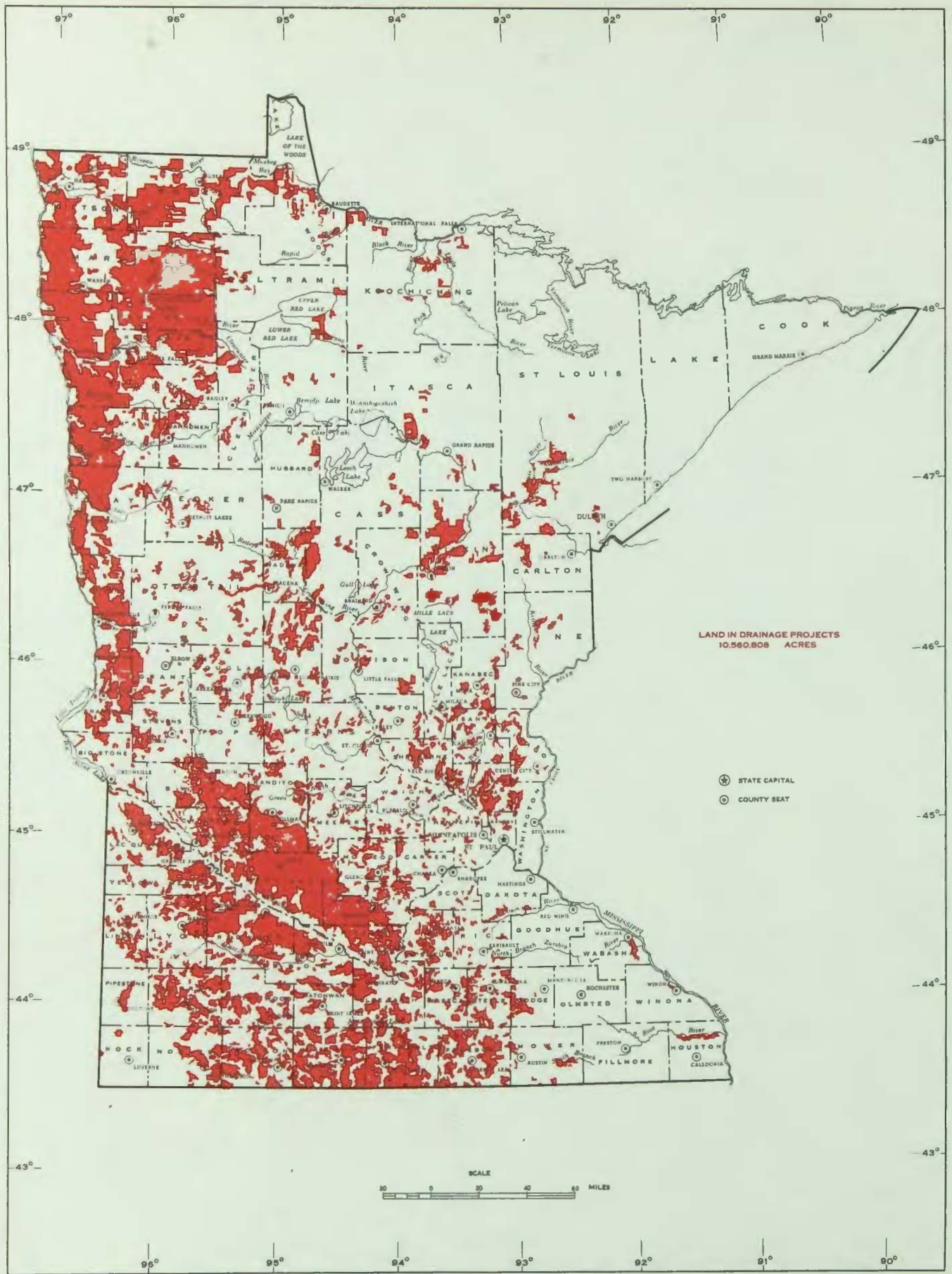
LAND IN DRAINAGE PROJECTS
9,877,049 ACRES

- ⊕ STATE CAPITAL
- ⊙ COUNTY SEAT

SCALE
0 20 40 60 MILES

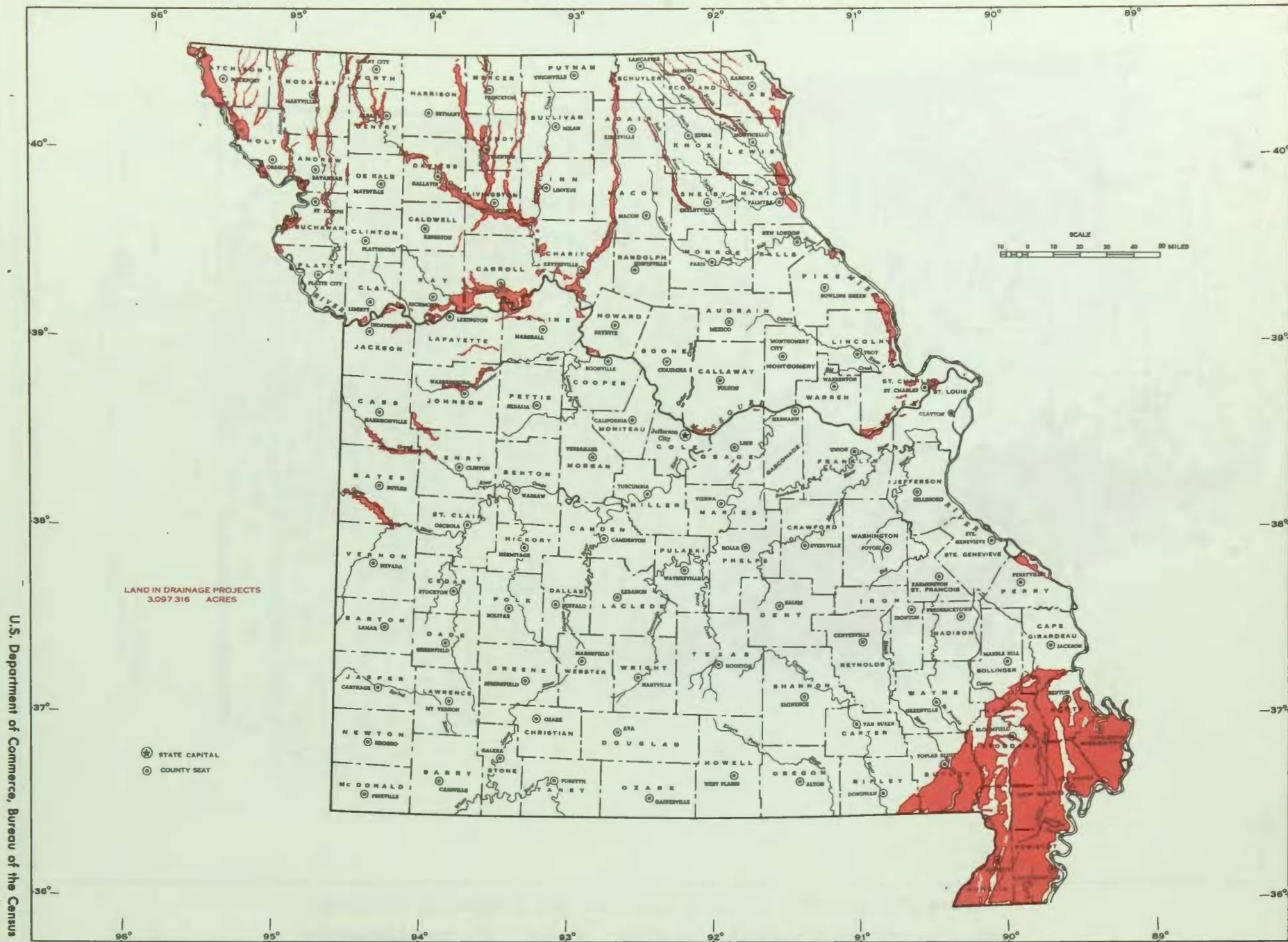
DRAINAGE OF AGRICULTURAL LANDS

MINNESOTA—LOCATION OF LAND IN DRAINAGE PROJECTS, 1960
(Projects benefiting 500 or more acres of agricultural lands)



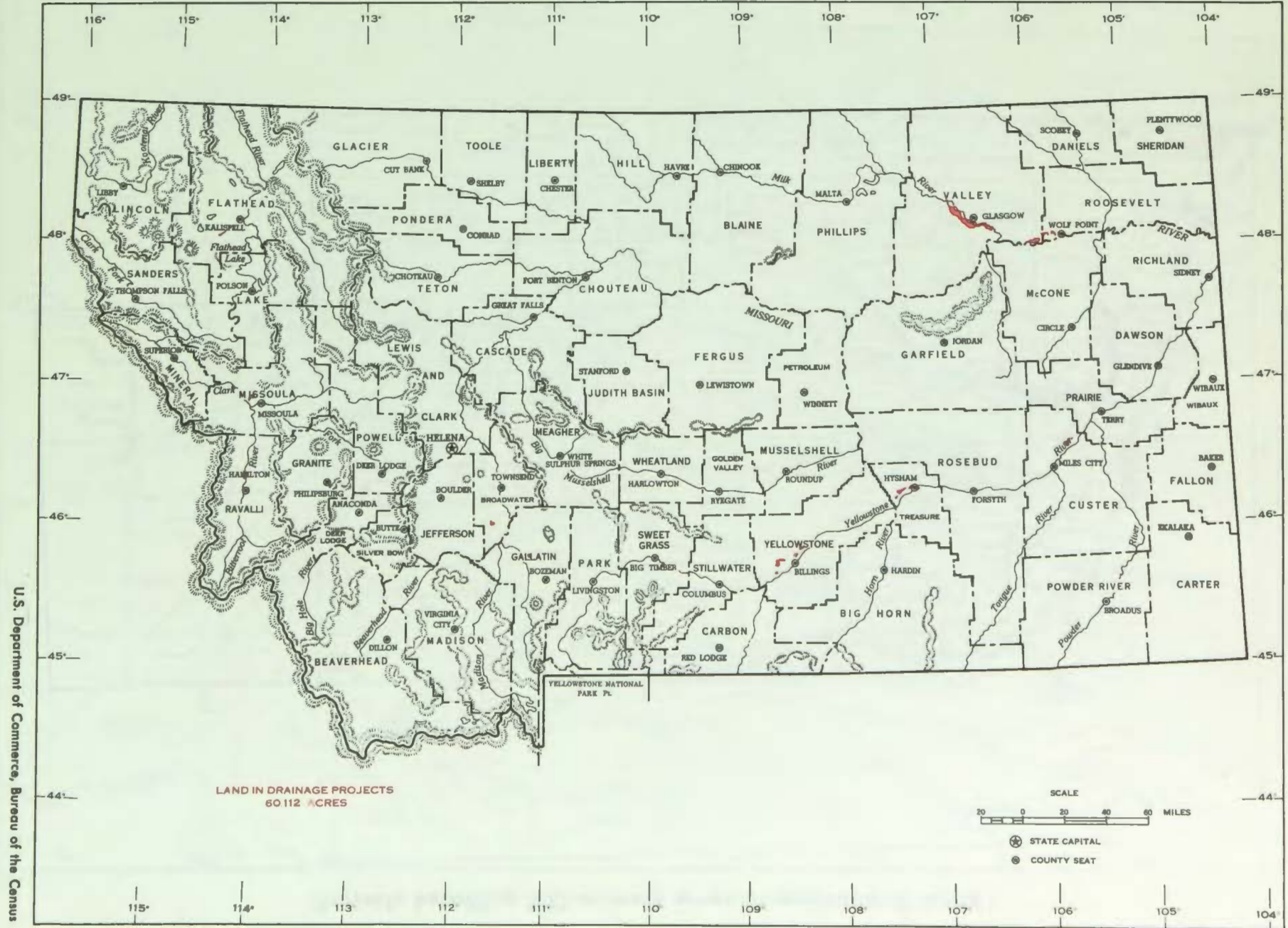
MISSOURI—LOCATION OF LAND IN DRAINAGE PROJECTS, 1960 (Projects benefiting 500 or more acres of agricultural lands)

DRAINAGE OF AGRICULTURAL LANDS



MONTANA—LOCATION OF LAND IN DRAINAGE PROJECTS, 1960

(Projects benefiting 500 or more acres of agricultural lands)

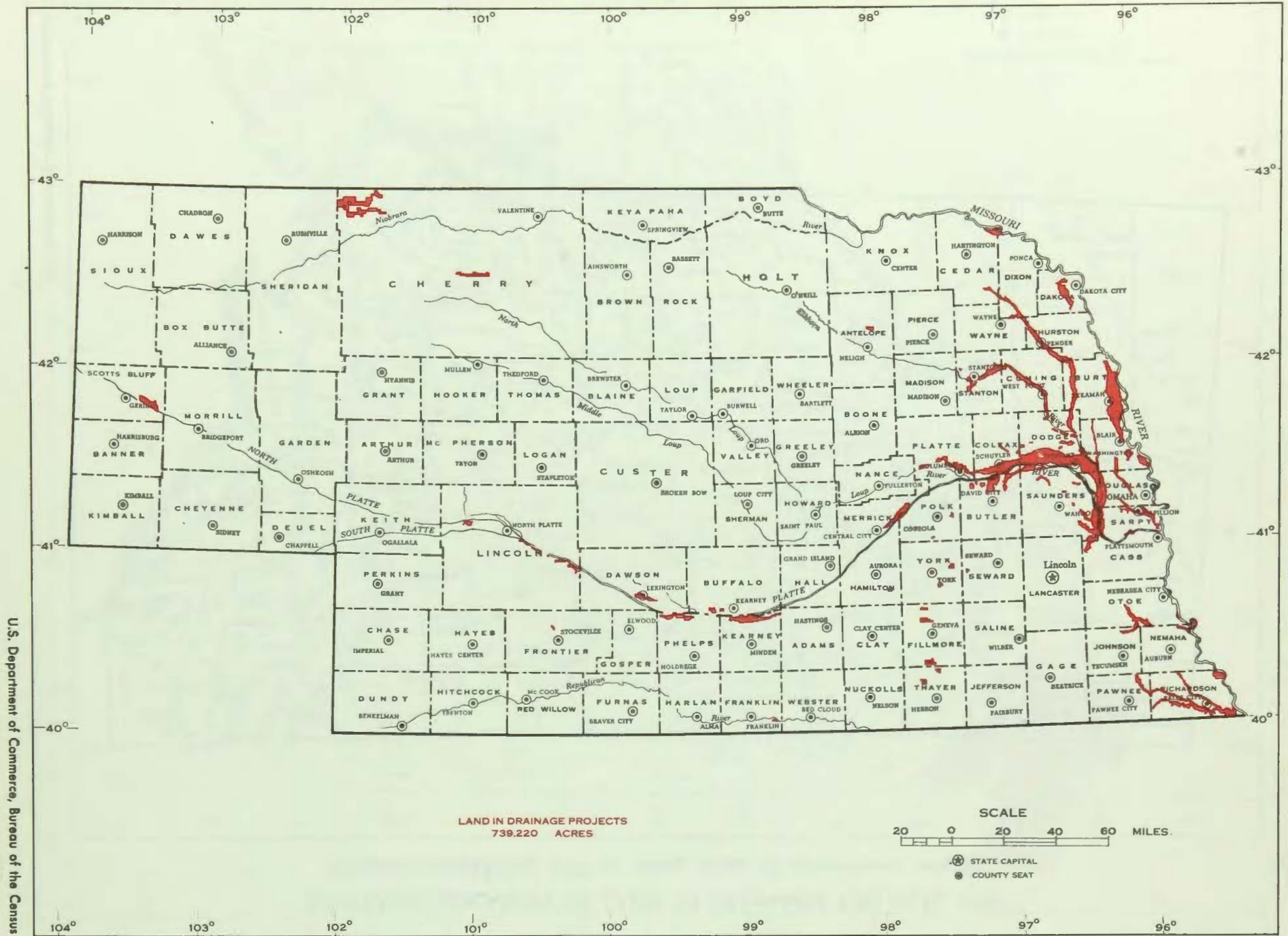


U.S. Department of Commerce, Bureau of the Census

DRAINAGE MAPS

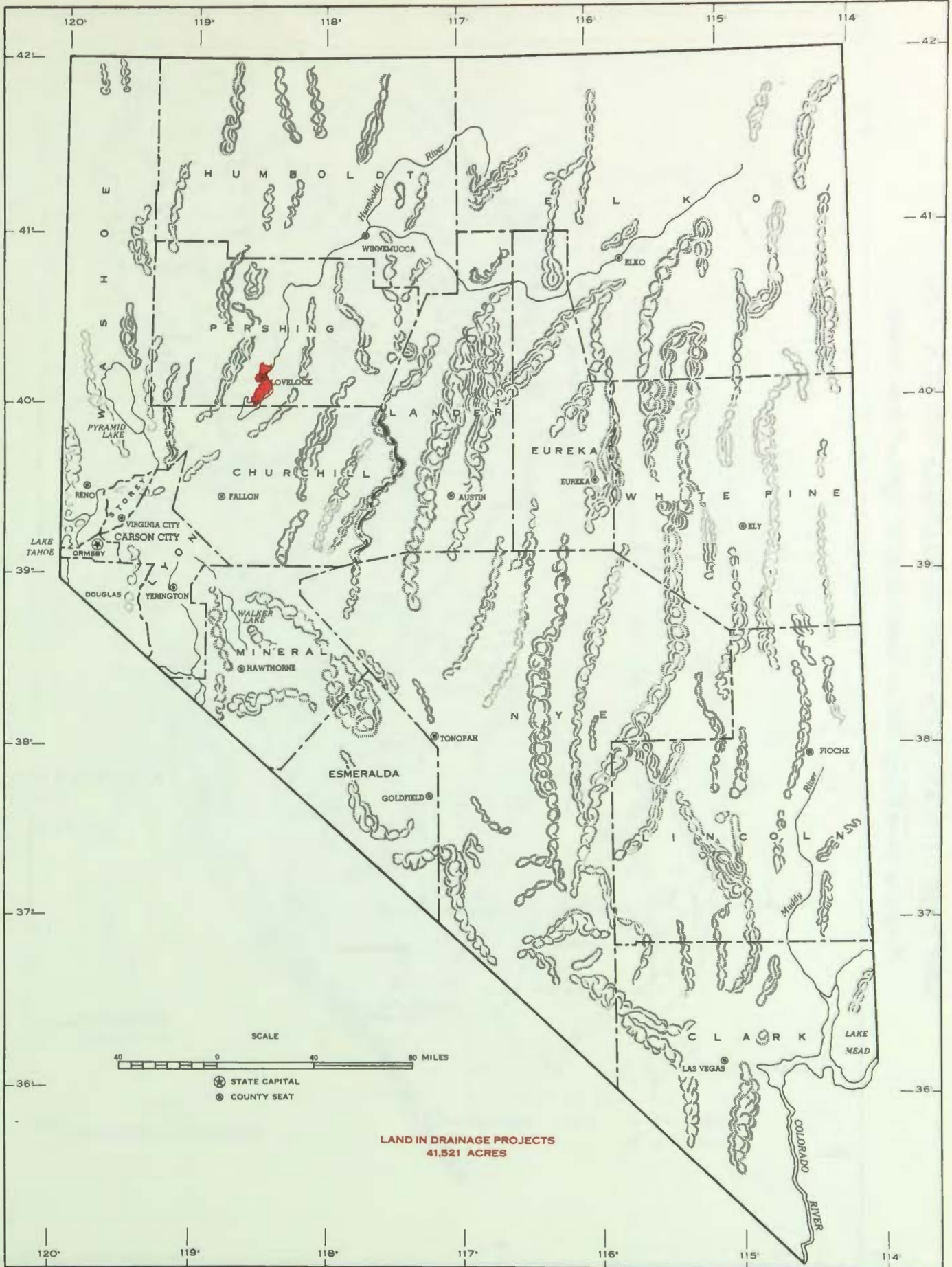
NEBRASKA—LOCATION OF LAND IN DRAINAGE PROJECTS, 1960

(Projects benefiting 500 or more acres of agricultural lands)



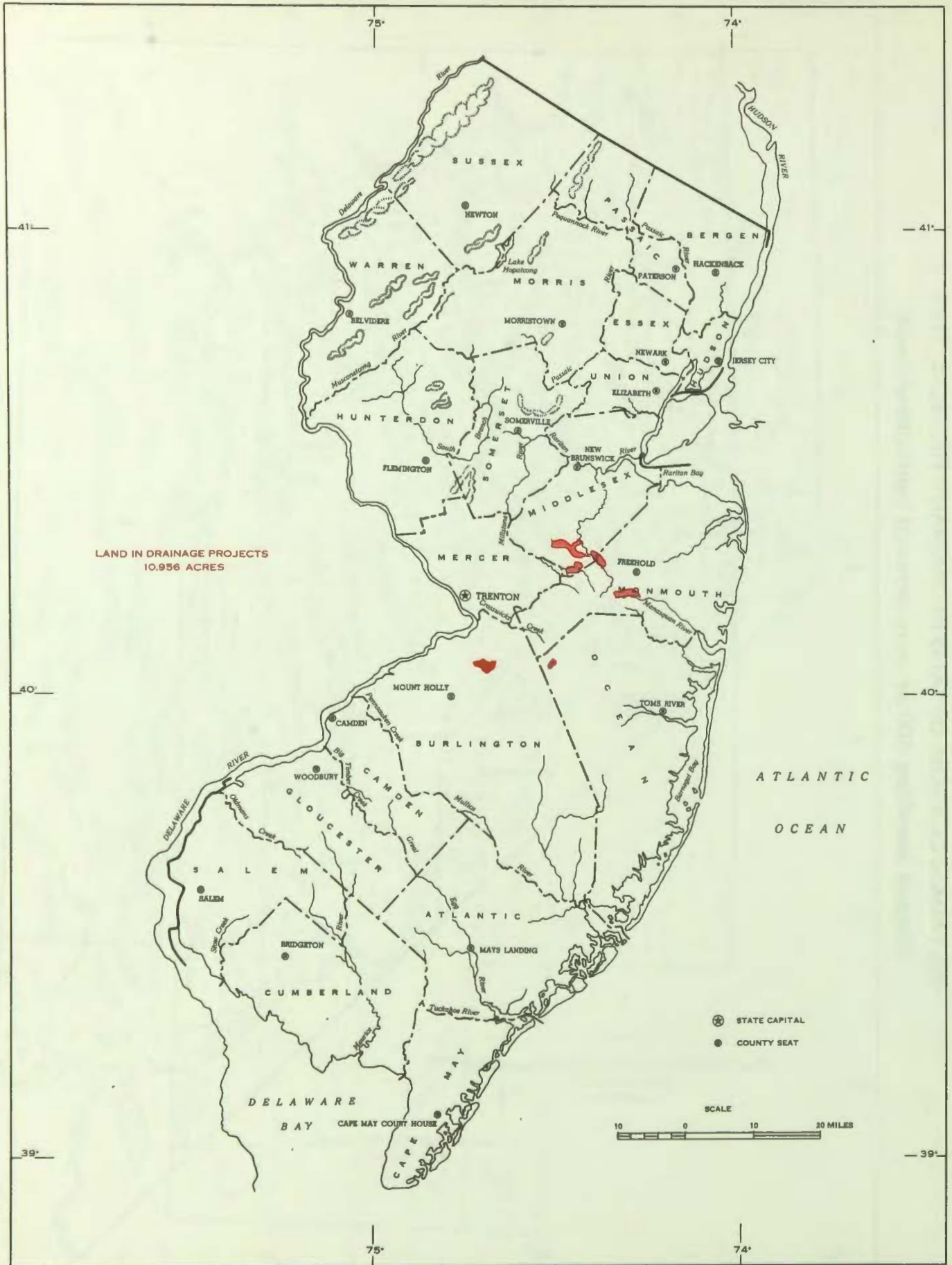
U.S. Department of Commerce, Bureau of the Census

NEVADA—LOCATION OF LAND IN DRAINAGE PROJECTS, 1960
(Projects benefiting 500 or more acres of agricultural lands)

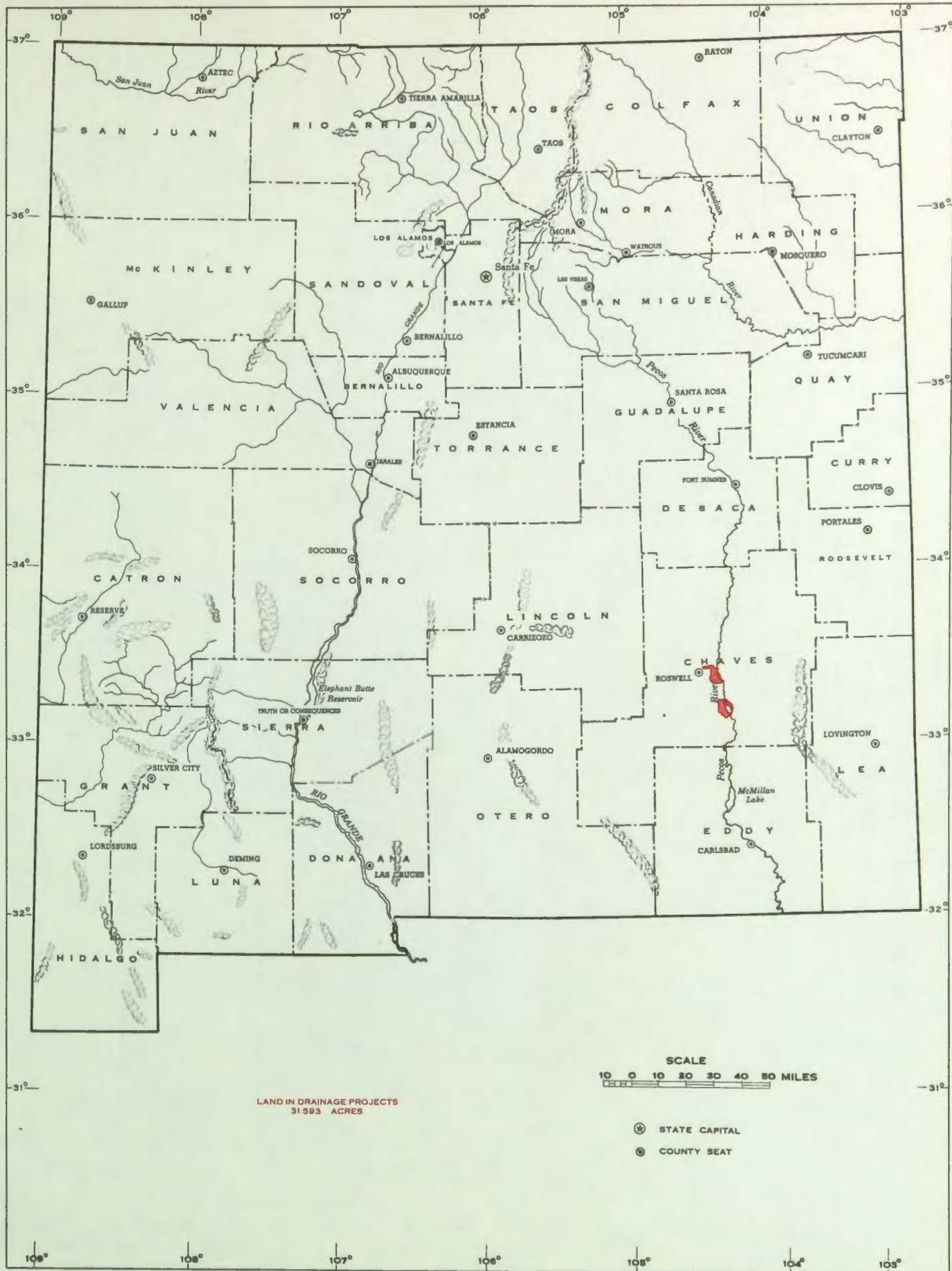


DRAINAGE OF AGRICULTURAL LANDS

NEW JERSEY—LOCATION OF LAND IN DRAINAGE PROJECTS, 1960
(Projects benefiting 500 or more acres of agricultural lands)

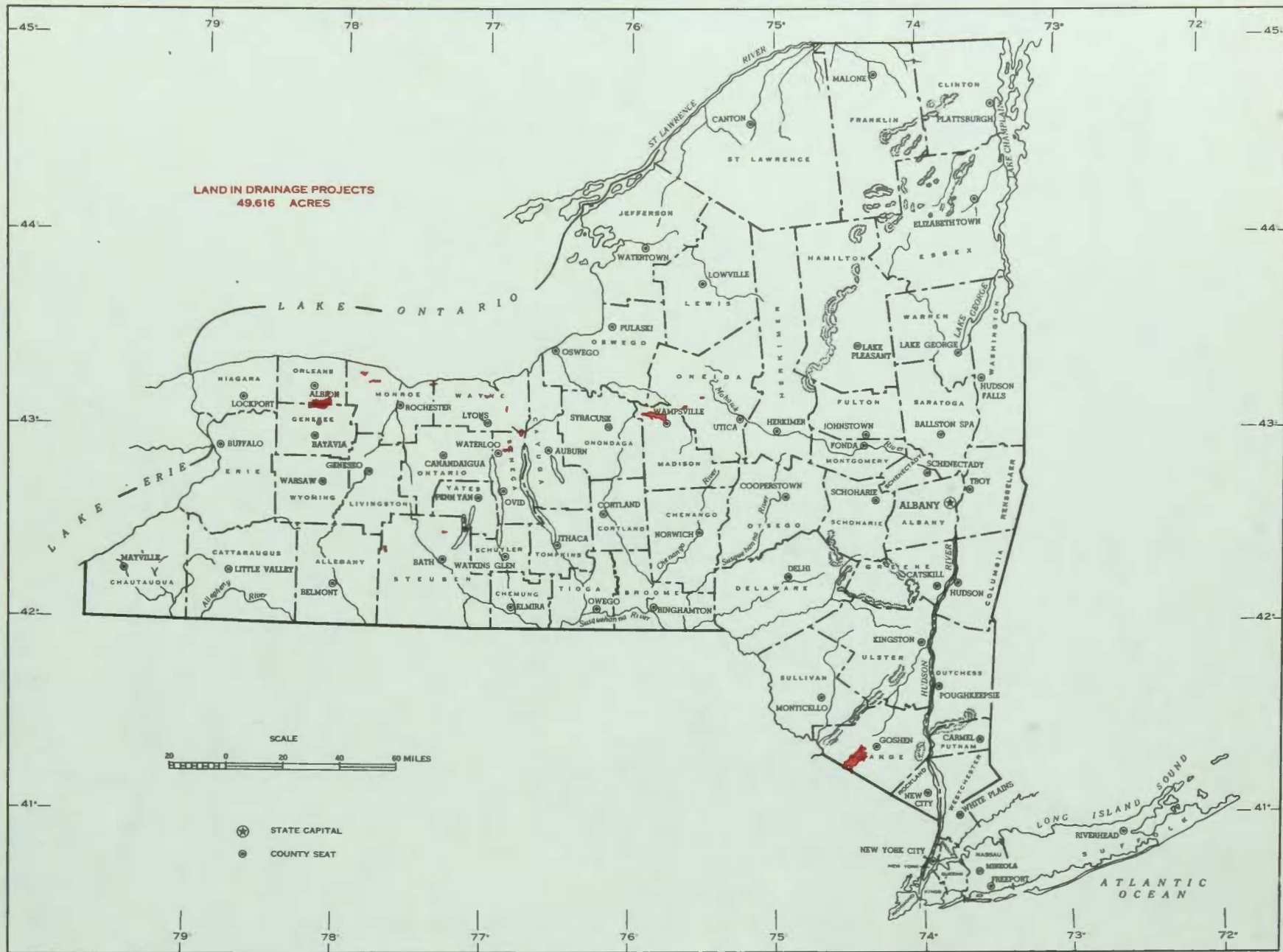


NEW MEXICO—LOCATION OF LAND IN DRAINAGE PROJECTS, 1960
(Projects benefiting 500 or more acres of agricultural lands)



NEW YORK—LOCATION OF LAND IN DRAINAGE PROJECTS, 1960 (Projects benefiting 500 or more acres of agricultural lands)

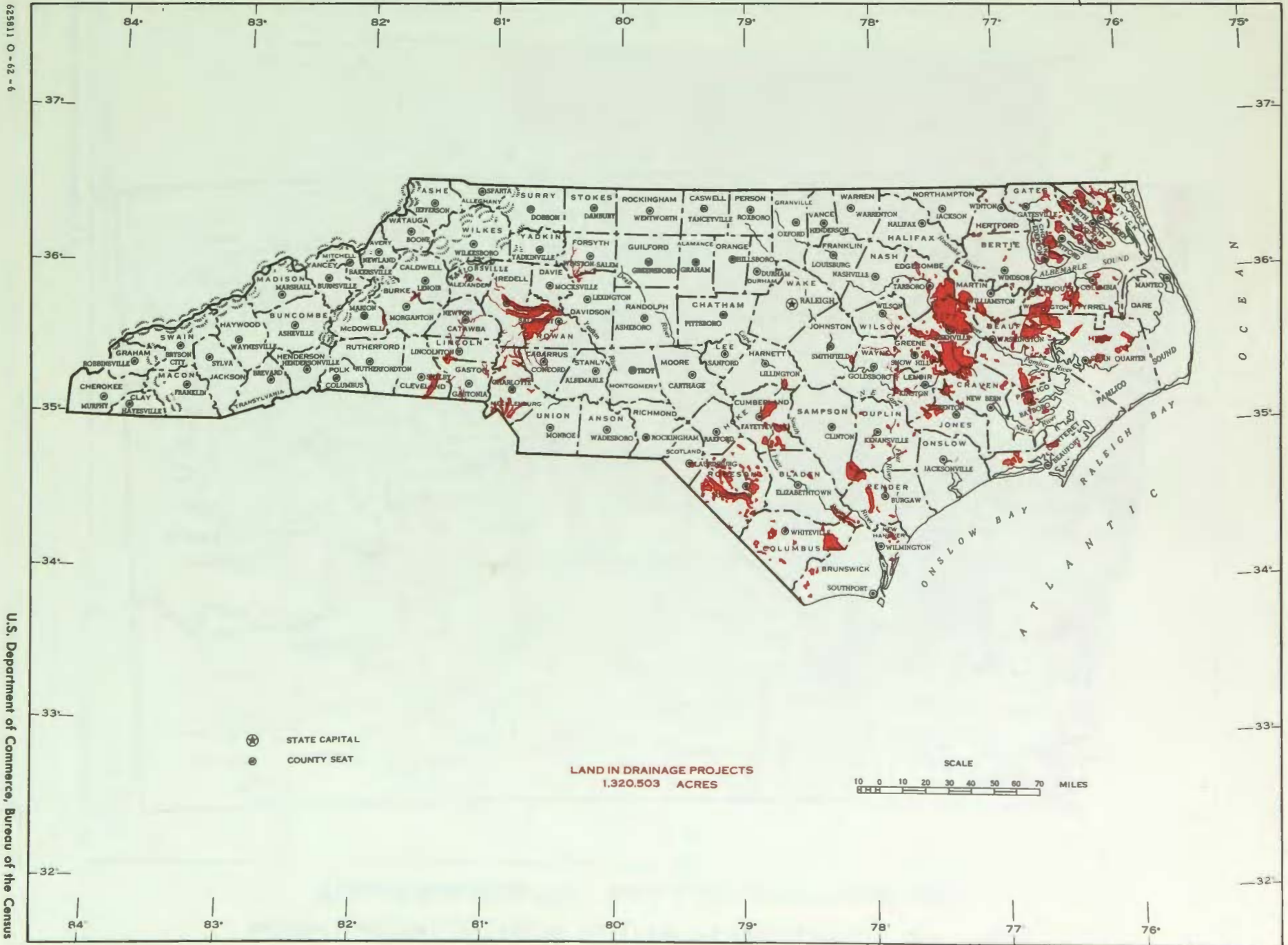
DRAINAGE OF AGRICULTURAL LANDS



U.S. Department of Commerce, Bureau of the Census

NORTH CAROLINA—LOCATION OF LAND IN DRAINAGE PROJECTS, 1960

(Projects benefiting 500 or more acres of agricultural lands)



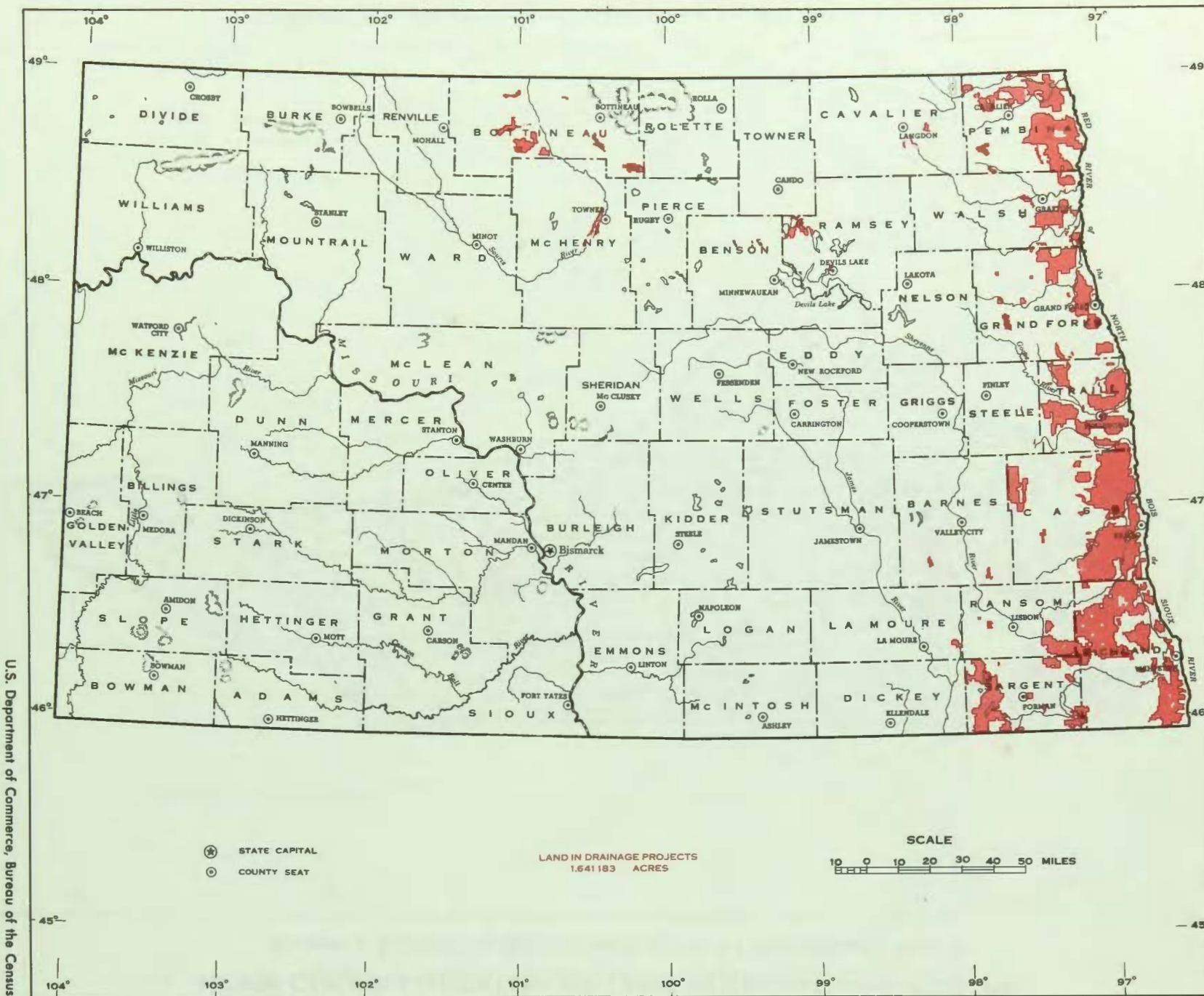
625811 O - 29 - 22

U.S. Department of Commerce, Bureau of the Census

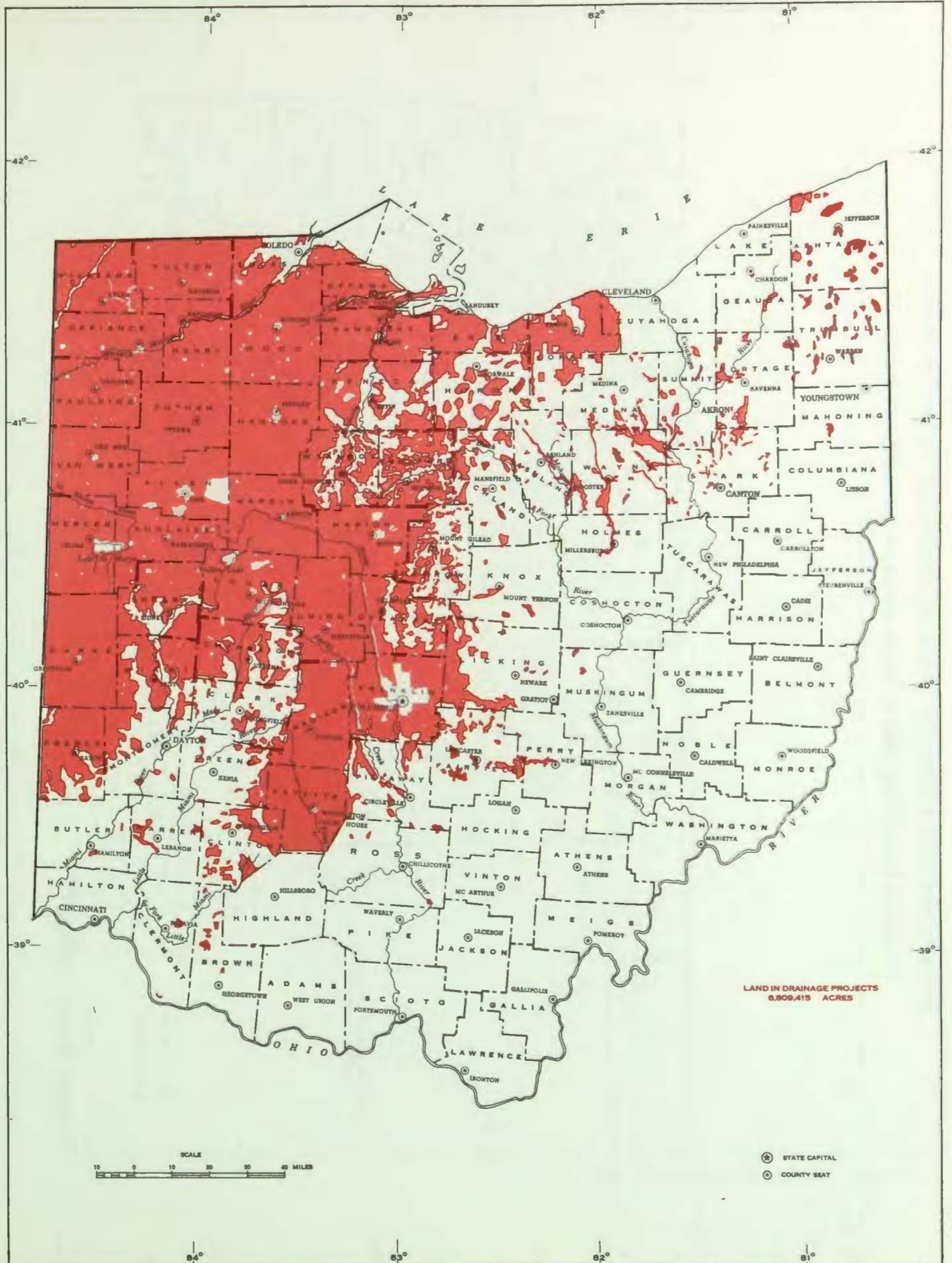
DRAINAGE MAPS

NORTH DAKOTA—LOCATION OF LAND IN DRAINAGE PROJECTS, 1960

(Projects benefiting 500 or more acres of agricultural lands)

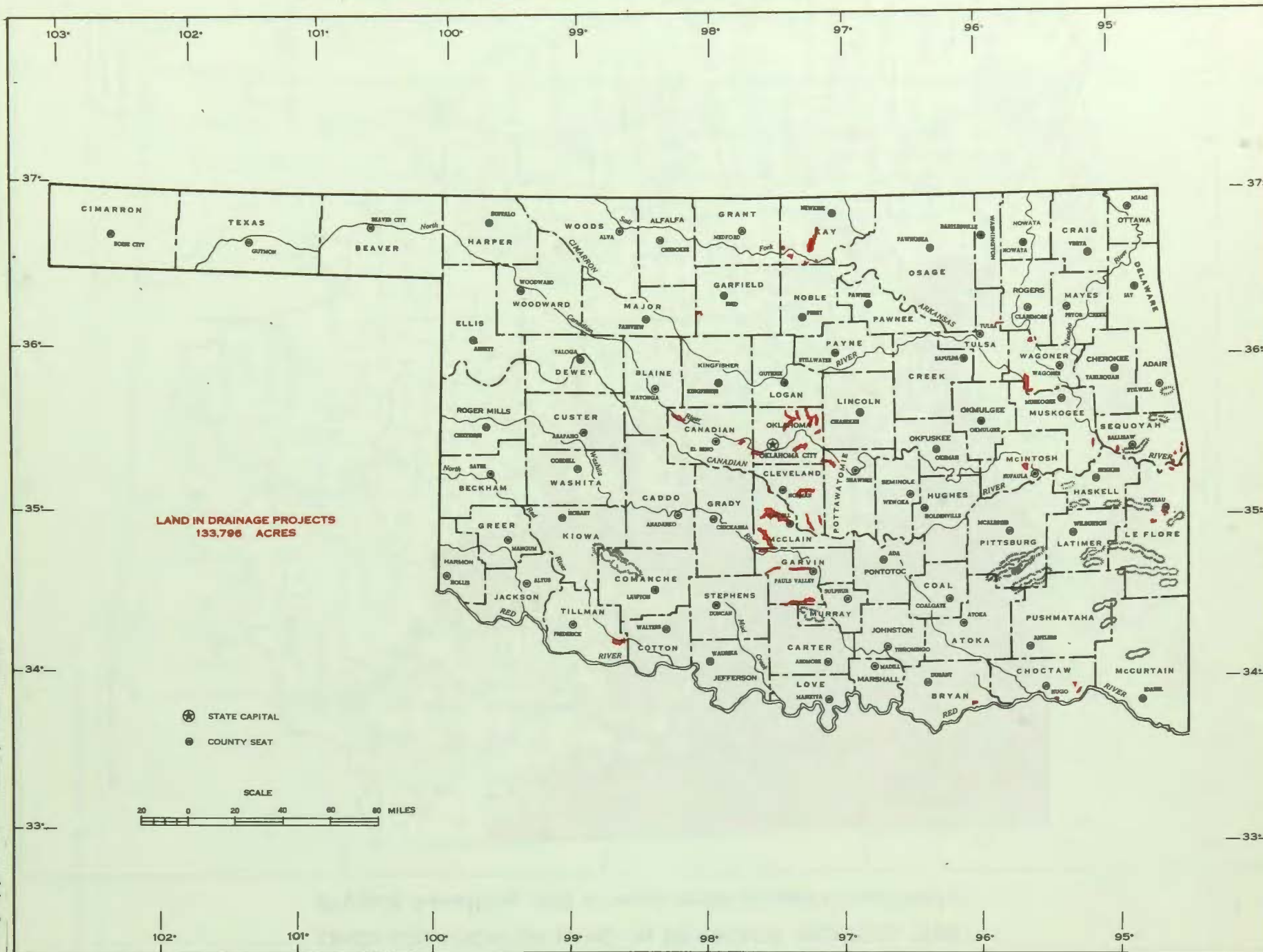


OHIO-LOCATION OF LAND IN DRAINAGE PROJECTS, 1960
(Projects benefiting 500 or more acres of agricultural lands)



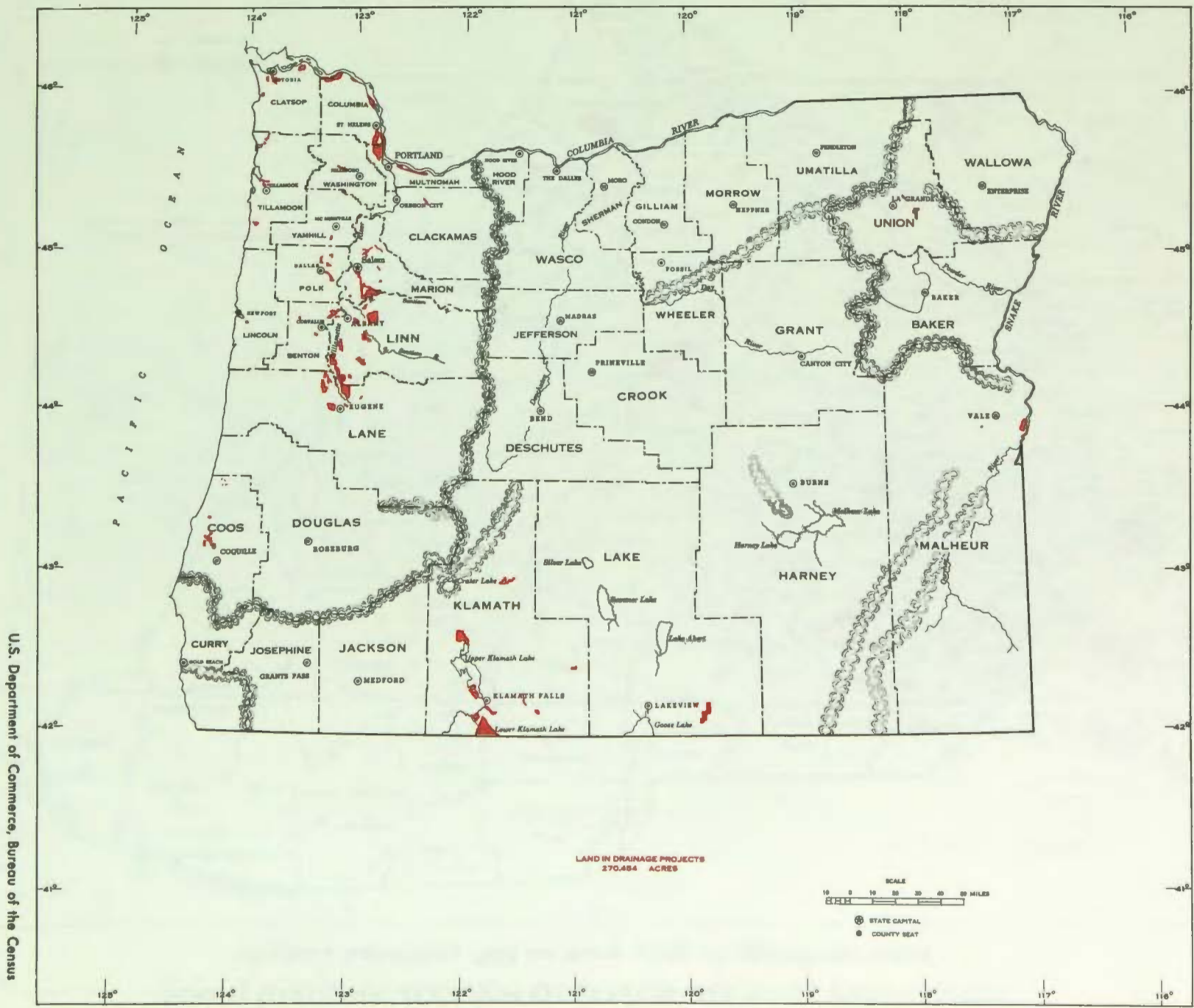
OKLAHOMA—LOCATION OF LAND IN DRAINAGE PROJECTS, 1960

(Projects benefiting 500 or more acres of agricultural lands)



OREGON—LOCATION OF LAND IN DRAINAGE PROJECTS, 1960

(Projects benefiting 500 or more acres of agricultural lands)

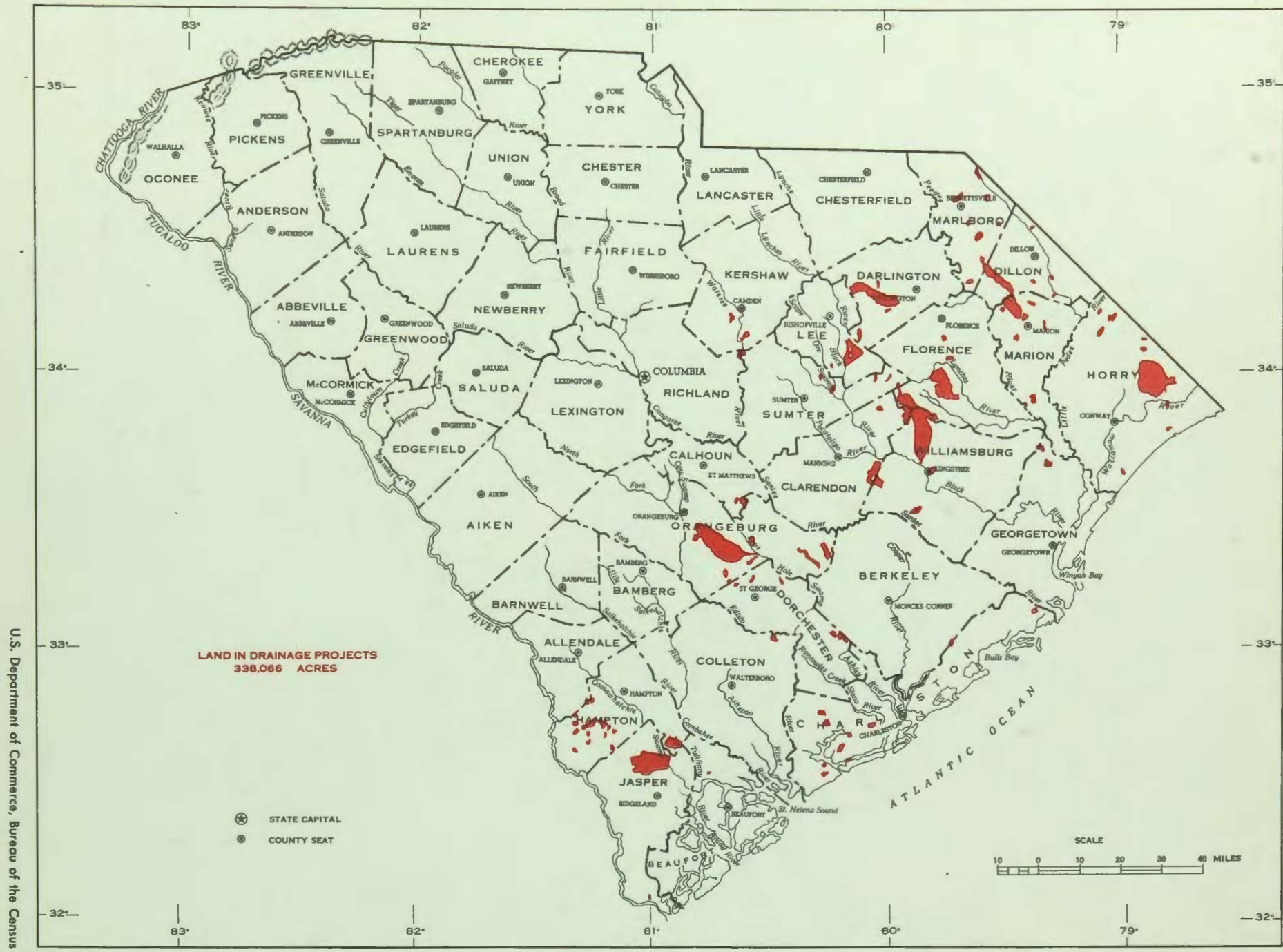


U.S. Department of Commerce, Bureau of the Census

DRAINAGE MAPS

SOUTH CAROLINA—LOCATION OF LAND IN DRAINAGE PROJECTS, 1960

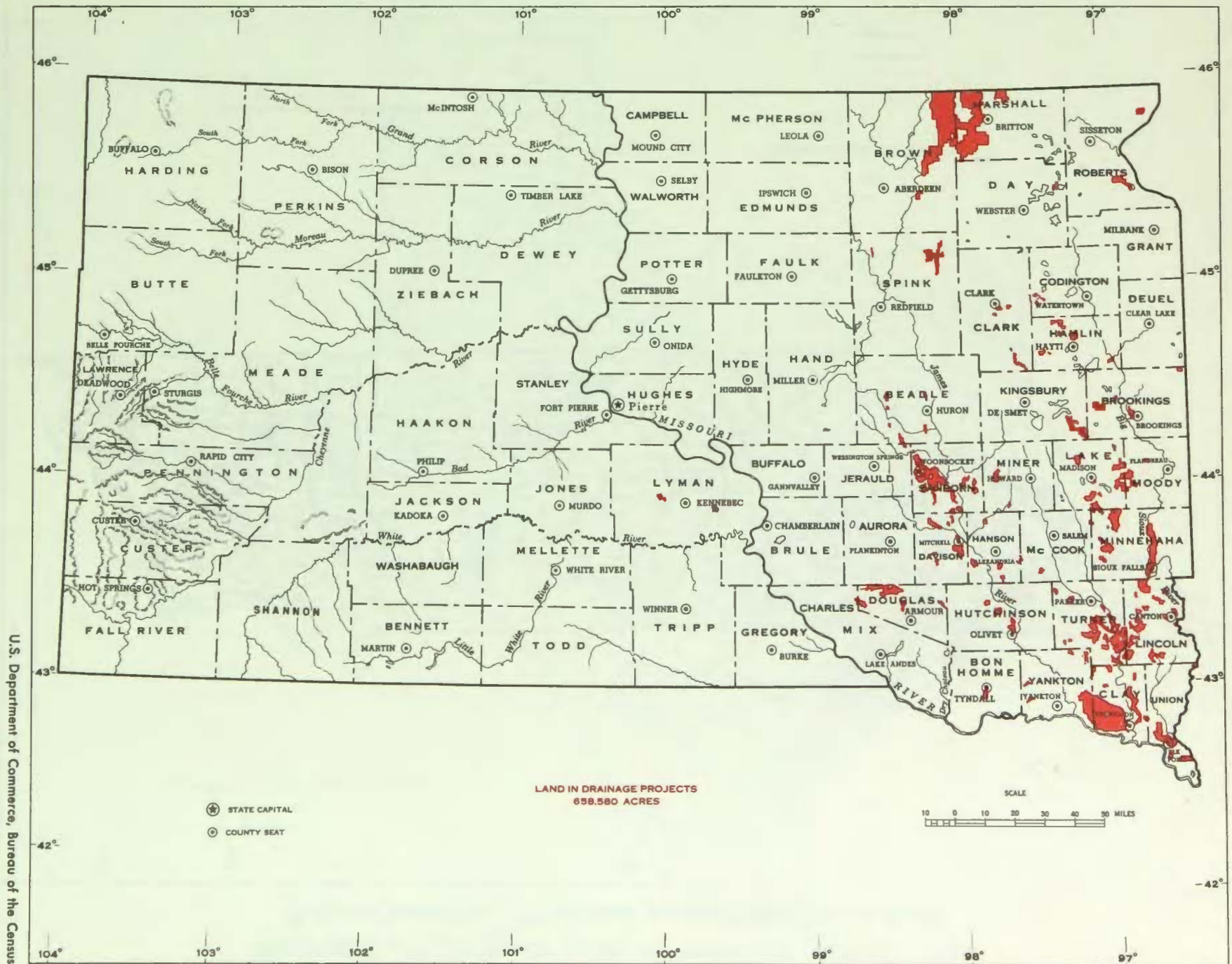
(Projects benefiting 500 or more acres of agricultural lands)



U.S. Department of Commerce, Bureau of the Census

SOUTH DAKOTA—LOCATION OF LAND IN DRAINAGE PROJECTS, 1960

(Projects benefiting 500 or more acres of agricultural lands)



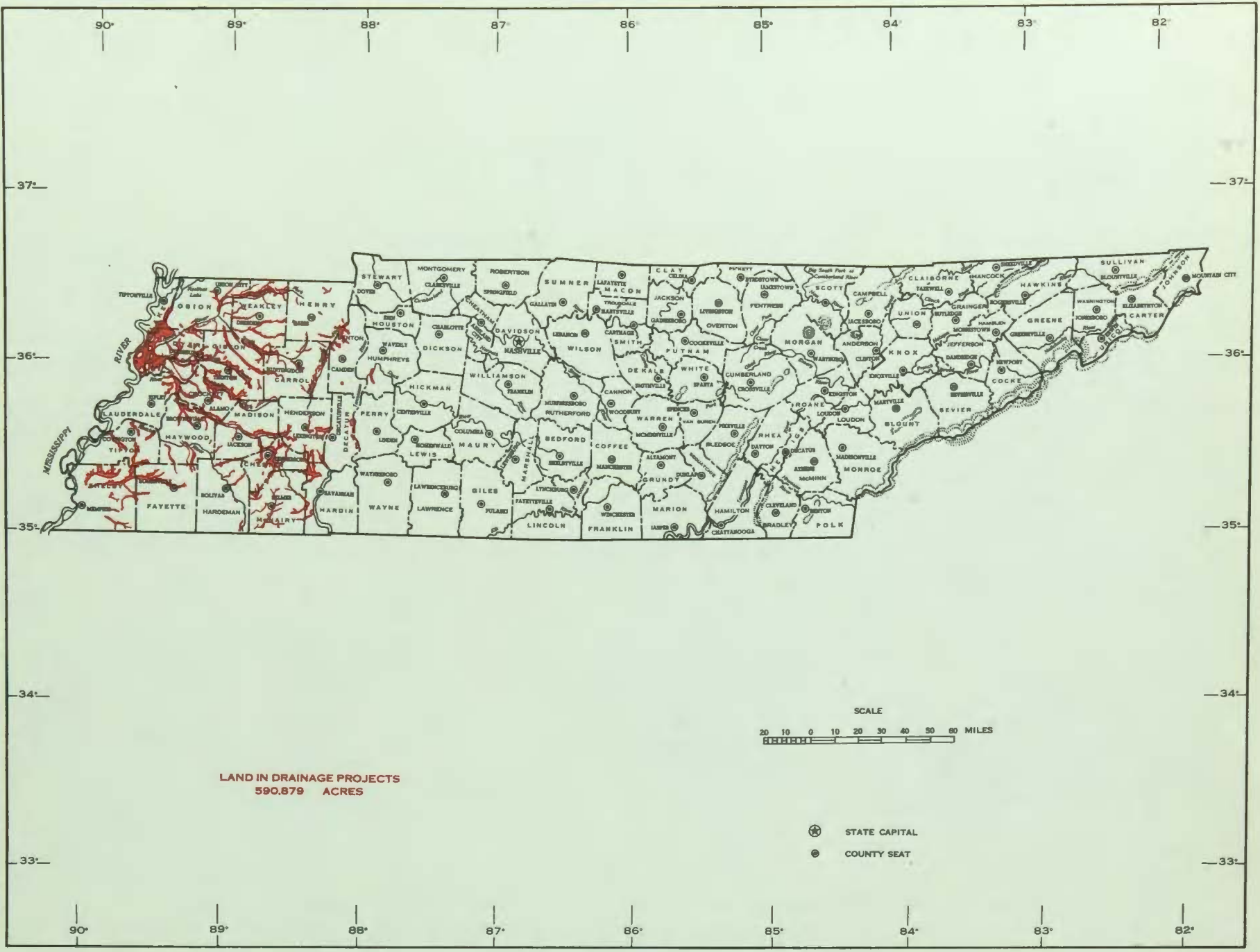
DRAINAGE MAPS

U.S. Department of Commerce, Bureau of the Census

TENNESSEE—LOCATION OF LAND IN DRAINAGE PROJECTS, 1960

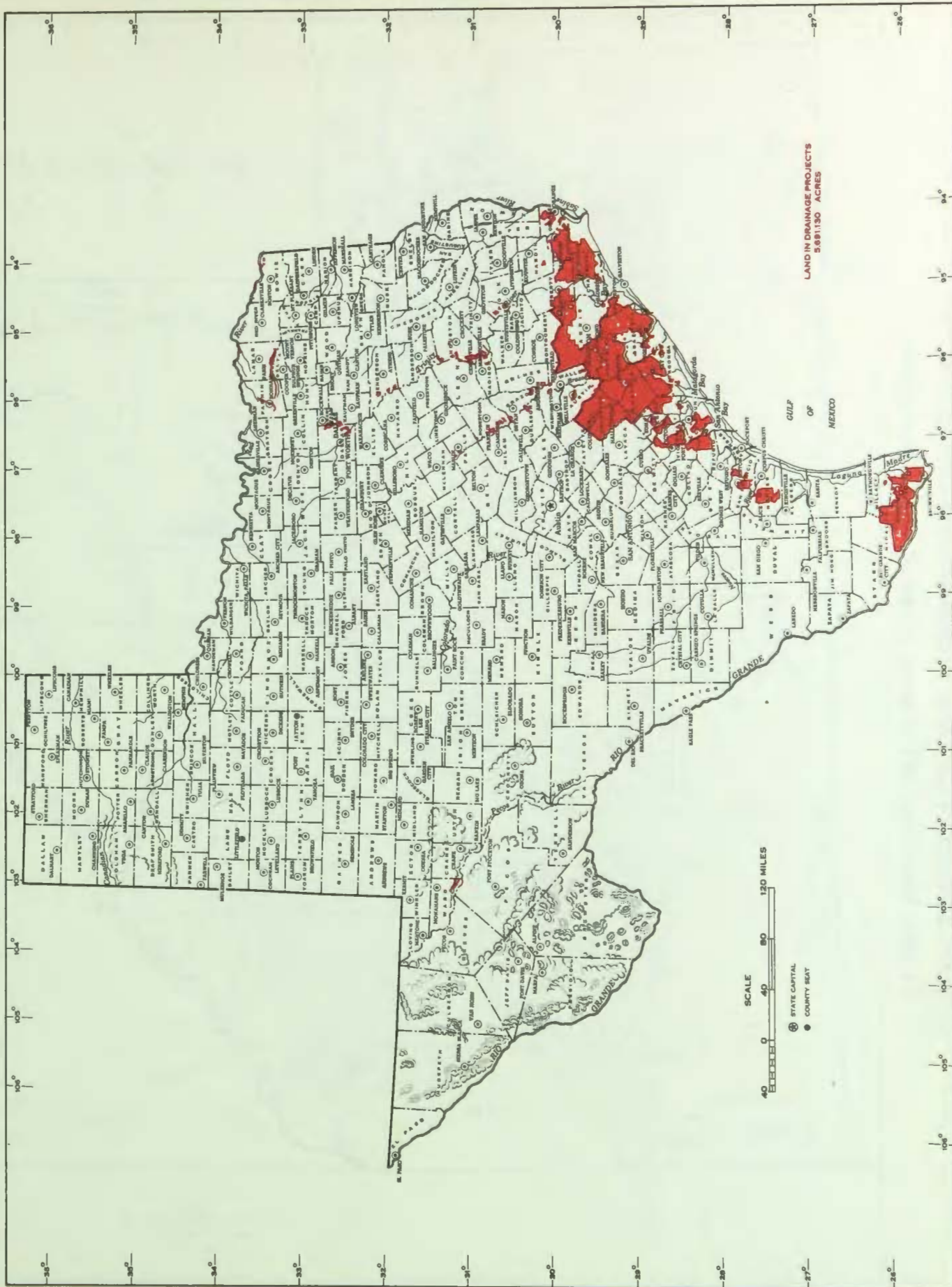
(Projects benefiting 500 or more acres of agricultural lands)

DRAINAGE OF AGRICULTURAL LANDS



U.S. Department of Commerce, Bureau of the Census

TEXAS—LOCATION OF LAND IN DRAINAGE PROJECTS, 1960
(Projects benefiting 500 or more acres of agricultural lands)



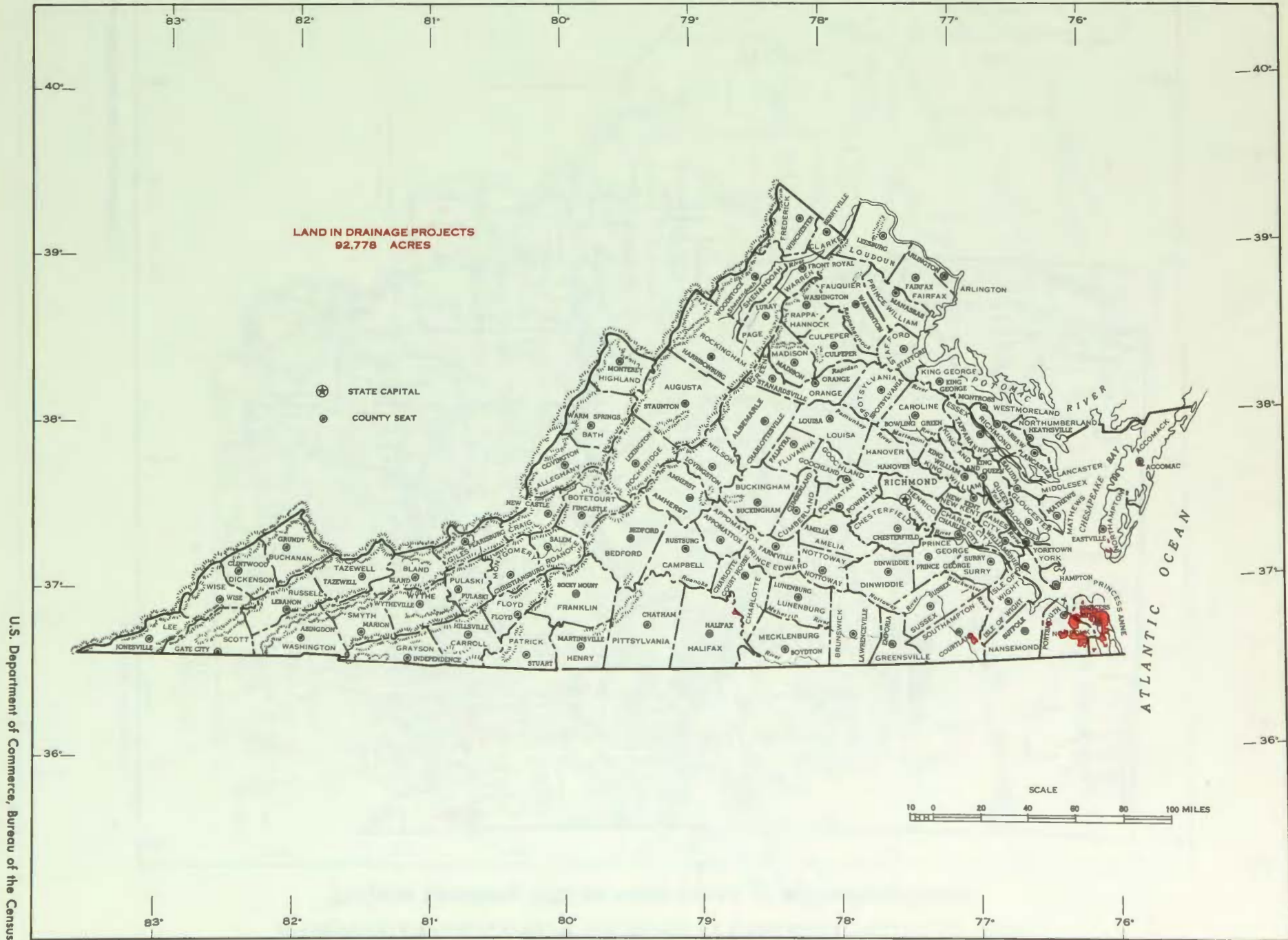
LAND IN DRAINAGE PROJECTS
5,691,130 ACRES

SCALE
0 40 80 120 MILES

⊙ STATE CAPITAL
● COUNTY SEAT

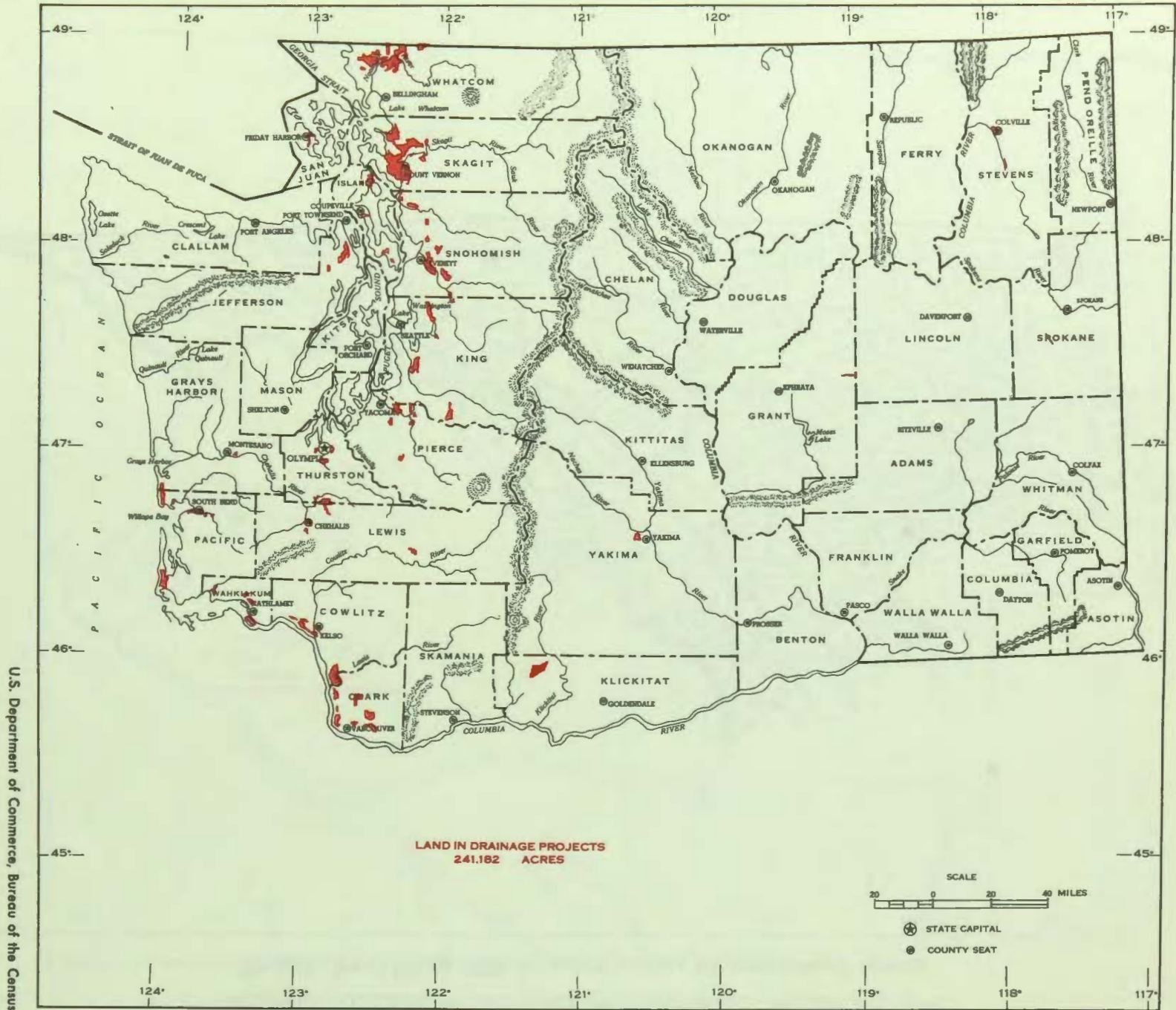
VIRGINIA—LOCATION OF LAND IN DRAINAGE PROJECTS, 1960

(Projects benefiting 500 or more acres of agricultural lands)



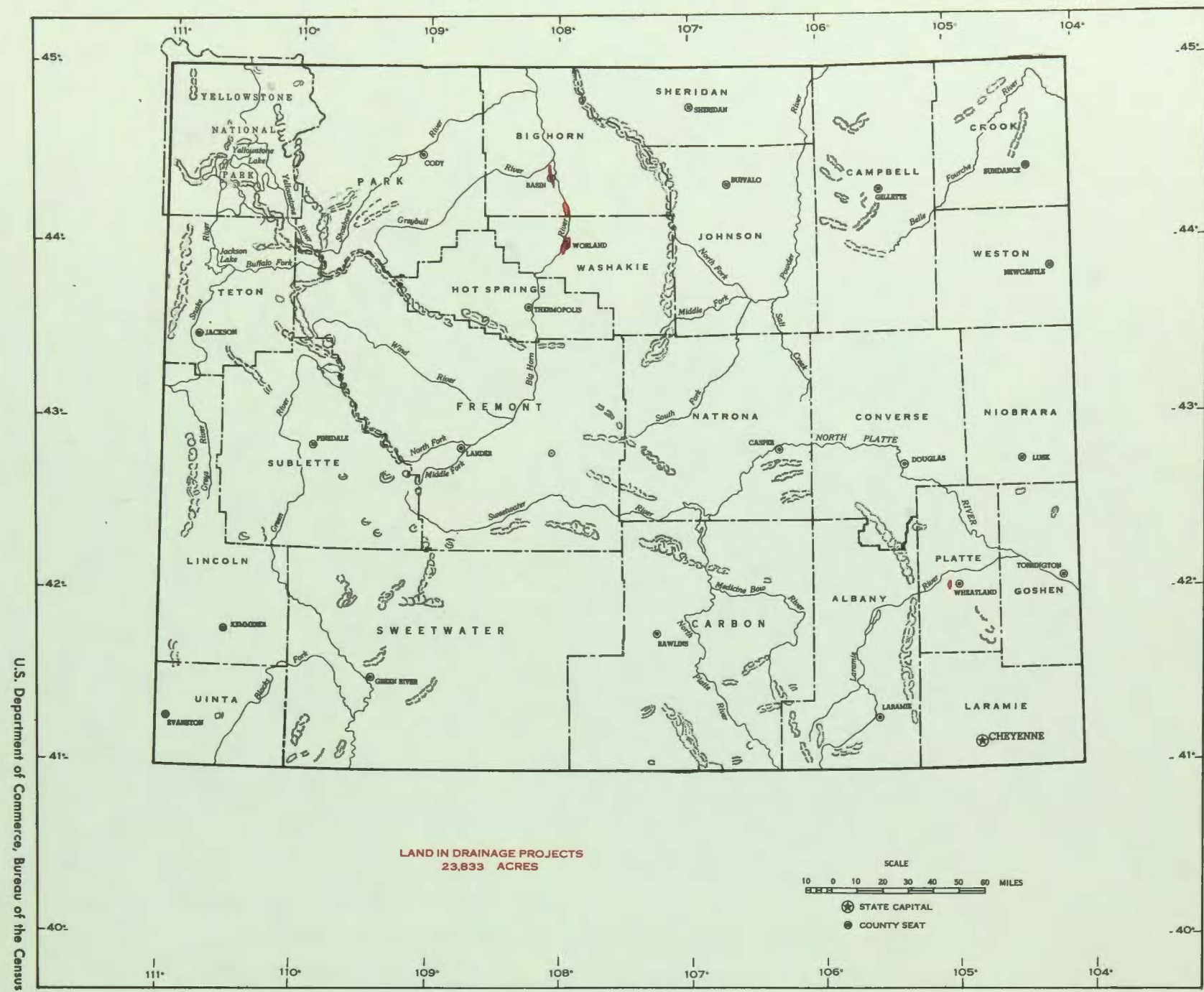
WASHINGTON—LOCATION OF LAND IN DRAINAGE PROJECTS, 1960

(Projects benefiting 500 or more acres of agricultural lands)

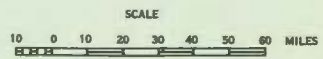


WYOMING—LOCATION OF LAND IN DRAINAGE PROJECTS, 1960 (Projects benefiting 500 or more acres of agricultural lands)

DRAINAGE OF AGRICULTURAL LANDS



LAND IN DRAINAGE PROJECTS
23,833 ACRES



★ STATE CAPITAL
● COUNTY SEAT

U.S. Department of Commerce, Bureau of the Census