1974 Census of Agriculture

U.S. Department of Commerce
BUREAU OF THE CENSUS

Volume III

Agricultural Services

DATA REFERENCE GUIDE

	Tables																				
	1	2	3	4	5	6	7	8	9	10	11	12	13	14	15	16	17	18	19	20	21
Census year:																					
1974	X	X	X	X	X	X	X	X	X	X	X	X	X	X	X	X	X	X	X	X	X
1969											X	X	X	X	X	X	X				X
Standard industrial classification	X	X	X	X	X	X	X	X	X	X								X			
Geographic classification:																					
United States	X	X	X	X	X	X	X	X	X	X	X	X	X	X	X	X	X	X	X		X
Regions											X	X	X	X	X	X	X	X	X		
States											X	X	X	X	X	X	X	X	X	X	
Counties																				X	
Type of organization					X				X					X							
Establishments (reporting units)	X	X	X	X	X	X	X	X	X	X	X		X	X	X	X	X	X	X	X	X
Receipts																					
Gross	X				X					X	X			X			X	X	X	X	X
Total	X										X							X		X	X
Labor																					
Payroll	X	X			X						X	X		X				X		X	X
Supplemental labor cost			X															X			
Seasonal variation				X									X								
Number of employees																					
Paid		X		X								X	X								
Unpaid		X		X								X	X								
Capital expenditures									X												
Depreciable assets									X												
Cotton ginnings and pickery																	X				
Receipts from products provided								X													
Number of activities performed							X									X					

1974
Census
of
Agriculture



Volume III

Agricultural Services

Issued May 1977

U.S. Department of Commerce
Juanita M. Kreps, Secretary

BUREAU OF THE CENSUS
Robert L. Hagan, Acting Director

BUREAU OF THE CENSUS

Robert L. Hagan, Acting Director
Shirley Kallek, Associate Director for Economic Fields

AGRICULTURE DIVISION
Orvin L. Wilhite, Chief

ACKNOWLEDGMENTS—Many persons participated in the various activities of the 1974 Census of Agriculture. Primary direction was by **Shirley Kallek**, Associate Director for Economic Fields. Her predecessor, **James W. Turbitt**, now Associate Director for Administration and Field Operations, directed the early stages of planning for the census.

This report was prepared in the Agriuclutre Division under the general supervision of **J. Thomas Breen**, Chief (to February 1976) and **Orvin L. Wilhite**, his successor. **Kenneth R. Norell**, assisted by **Wilmer R. Maxham** and **John C. Womack**, was directly responsible for planning and taking the Census of Agricultural Services and the compilation of statistics. The edit specifications were prepared by **Demosthenes Birbilis**, Statistician. **Ronald Harris**, Statistician, assisted in table review and preparation of the text.

Important contributions to the determination of the content of the report form were made by personnel from the U.S. Department of Agriculture; U.S. Department of Health, Education, and Welfare (Social Security Administration); U.S. Department of Labor; and the Executive Office of the President (Office of Management and Budget). Members of the Census Advisory Committee on Agriculture Statistics and a number of individuals representing research organizations, professional associations, government agencies, and other groups also made significant recommendations and suggestions.

Systems and processing procedures were developed under the direction of **Robert Taylor**, Assistant Chief, Agriculture Division. **William Adams** was responsible for the clerical procedures and **Diane Simmons** and **Allen Blackburn** were responsible for the computer procedures and programing. **O. Bryant Benton**, Chief, Data Preparation Division, Jeffersonville, Ind. (to March 1976), and **Don L. Adams**, his successor, assisted by **Robert L. Allen**, **Rebecca Nesbit**, and **Darrell L. Farabee**, were directly responsible for clerical and data encoding operations.

The computer processing facilities used were under the general supervision of **James R. Pepal**, Chief, Computer Services Division (to May 1976), and **Thomas C. DiNenna**, his successor.

Within the Publications Services Division, many individuals made significant contributions in publications planning and design, editorial review, composition, and printing procurement.

Special tribute is paid to the thousands of establishment operators and others who furnished the information requested in this census. Only through their cooperation was it possible to collect and publish the data in this report.

Library of Congress Cataloging in Publication Data

United States. Bureau of the Census.
1974 Census of Agriculture.

CONTENTS: v. 1. State reports. v.—v.2. Statistics by subject. v.—v. 3. Agricultural services. v.—v. 4. Special reports. v.
1. Agriculture—Economic aspects—United States—Statistics—Collected works. I. Title. II. Title: Census of agriculture.
HD1753 1975.B87 1977 338.1'0973
76-608387

For sale by Superintendent of Documents, U.S. Government Printing Office, Washington, D.C. 20402, or any U.S. Department of Commerce district office. Postage stamps not acceptable; currency submitted at sender's risk. Remittances from foreign countries must be by international money order or by draft on a U.S. bank.

Stock Number 003-024-01371-1

REPORTS OF THE 1974 CENSUS OF AGRICULTURE

Preliminary Reports. Four pages of data published separately for each county having 10 farms or more, and for each State, the four geographic regions, and the United States. *The statistics printed in these reports are superseded by those in the final reports, Volumes I through IV.*

Volume I, State and County Data. One for each State, Puerto Rico, Guam, and the Virgin Islands, covering the area and its subdivisions. The reports for the States contain data for all farms and farms with sales of $2,500 and over. *Chapter I* contains detailed data at the State level classified by size of farm, tenure and age of farm operator, type of organization, value of products sold, and major type of farm; *Chapter II*, county data summarized by subject; *Chapter III*, county data by subject for miscellaneous crop and livestock items found in relatively few counties; *Chapter IV*, county data by county.

Volume II. Statistics by Subject. Chapters containing total data for the United States, geographic regions and divisions, and States, for all farms and farms with sales of $2,500 and over.

Volume III. Agricultural Services. Data by county for each State covering establishments whose primary activities are providing agricultural services. Data at the U.S., State, and county levels for all establishments are presented for selected four-digit standard industrial classification codes by size and type of organization. Data shown include dollar volume of business, gross receipts from products provided, gross receipts, labor and payroll by type of service performed, capital expenditures, and expenditures for electricity, gasoline, petroleum, and other fuels.

Volume IV. Special Reports.
Part 1. Graphic Summary. Profiles the Nation's agricultural system in a series of U.S. maps, a number of which are printed in color. The characteristics of America's farms in 1974 are illustrated for crops, livestock, and many other characteristics.
Part 2. Ranking Counties and States. Reports on the top ranking 100 counties and 10 States in descending order of importance for 88 selected items for 1974 with comparative data for 1969.
Part 3. Coverage Evaluation. Shows the completeness of the agriculture census for States, geographic divisions, and the United States. Data also show the characteristics of farms missed by value of sales and by selected standard industrial (type-of-farm) classifications. Sampling reliability of the estimate of coverage is shown by value of sales classifications.
Part 4. Procedural History. A comprehensive summary of the procedures used in conducting the 1974 Census of Agriculture in the 50 States, Puerto Rico, Guam, and the Virgin Islands. The history explains the procedures used from early planning and testing through tabulation and publication of the final reports.

CONTENTS

		Page
Introduction		V
Summary		VI
TABLE A.	States Ranked by Agricultural Service Establishments: 1974 and 1969	VI
B.	Leading States in Types and Number of Agricultural Service Establishments: 1974	VII
C.	States Ranked by Gross Receipts for Agricultural Services: 1974 and 1969	VIII
D.	Leading States in Percent of Annual Payroll for Agricultural Services: 1974 and 1969	IX
E.	Average Gross Receipts and Annual Payroll for Agricultural Services by Type of Organization: 1974 and 1969	X
F.	Leading Regions and States in Gross Receipts for Agricultural Service Activities: 1974	XI
G.	Leading Agricultural Service Activities in Gross Receipts: 1974	XIII
CHART 1.	Distribution of Gross Receipts for Agricultural Services in the United States: 1974	VIII
2.	Distribution of Establishments and Gross Receipts for Agricultural Services by Gross Receipts Size Class: 1974	IX
3.	Agricultural Service Establishments by Type of Organization: 1974	X
Map—Geographic Regions and Divisions of the United States		XIV
Detailed Tables		
TABLE 1.	Establishments, Receipts, and Payroll: 1974	1
2.	Labor and Payroll: 1974	1
3.	Supplemental Labor Cost: 1974	2
4.	Seasonal Variation of Employees Working During Pay Period Through 12th of Each Month: 1974	3
5.	Establishments, Receipts, and Payroll, by Type of Organization: 1974	4
6.	Establishments by Gross Receipts: 1974	5
7.	Establishments by Number of Agricultural Service Activities Performed: 1974	5
8.	Gross Receipts From Products Provided in Connection With Services Performed: 1974	6
9.	Capital Expenditures and Gross Value of Depreciable Assets, by Type of Organization: 1974	7
10.	Establishments and Receipts, by Activity: 1974	8
11.	Establishments, Receipts, and Payroll, by States: 1974 and 1969	9
12.	Labor and Payroll, by States: 1974 and 1969	10
13.	Seasonal Variation of Employees Working During Pay Period Through 12th of Each Month, by States: 1974	11
14.	Establishments, Gross Receipts, and Payroll, by Type of Organization and by States: 1974 and 1969	12

CONTENTS Continued

Detailed Tables Continued — Page

TABLE 15. Establishments by Gross Receipts and by States: 1974 and 1969 . 14
16. Establishments by Number of Agricultural Service Activities Performed and by States: 1974 and 1969 15
17. Cotton Ginning and Pickery Establishments and Gross Receipts: 1974 and 1969 15
18. Establishments, Receipts, Payroll, and Supplemental Labor Costs, by SIC and by States: 1974 16
19. Reporting Units and Receipts, by Activity: 1974 30
20. Establishments, Receipts, and Payroll, by Counties: 1974 50
21. The 100 Leading Counties Ranked by Gross Receipts for Agricultural Services: 1974 and 1969 70

Appendixes

A. General Explanation A-1
1. Need for the Census A-1
2. Mailout and Receipt of Forms A-1
3. Processing A-1
4. Coverage A-1
5. Definitions and Explanations A-2
6. Data Withheld From Publication A-8

B. Report Form and Relevant Correspondence B-1

C. Standard Industrial Classification Manual, 1972, Pages 25-28 . . . C-1

INTRODUCTION

Authority, Area Covered, and History

The 1974 Census of Agricultural Services is the second such census taken for the United States. It was conducted as part of the 1974 Census of Agriculture, in accordance with the provisions of Title 13, United States Code, reaffirmed by section 818 of the Agriculture and Consumer Protection Act of 1973 (Public Law 93-86). Sections 142(a) and 191 of Title 13 provide for a periodic census of Agriculture in each State, the District of Columbia, Puerto Rico, Guam, and the Virgin Islands. The census of agricultural services was conducted primarily by mail, and covers each State and the District of Columbia.

Agricultural Service Establishment

The 1974 Census of Agricultural Services was conducted on an establishment basis, where "establishment" is defined according to the 1972 Standard Industrial Classification (SIC) Manual of the Office of Management and Budget, Executive Office of the President. For purposes of this census, an "agricultural service establishment" is an economic unit primarily engaged in performing for others on a fee or contract basis the following: Soil preparation services, crop services, farm labor and management services, and landscape and horticultural services. "Primarily engaged" means an establishment receives a greater amount of gross receipts for agricultural service activities than for any other SIC major group of activities in which the establishment is engaged.

A business concern or firm engaged in economic activities may consist of one or more establishments depending upon the size, location, and relationship of its component activities. This census covers only those establishments primarily engaged in agricultural service activities Note that agricultural services are often performed as a secondary activity by other establishments. For example, sorting, packing, and shipping services are frequently performed by establishments which are primarily engaged in hauling (classified in SIC 42—Motor and freight transportation and hauling), and custom grain grinding and milling are sometimes performed by establishments manufacturing prepared feed. Many farm and ranch operators also perform agricultural services for others on a contract or fee basis as a secondary activity. Secondary activities were excluded from this census.

Scope of the Census

The 1974 Census of Agricultural Services was designed to cover the 1974 operations of all agricultural service establishments operating in the United States at the beginning of the year. The data were collected from establishments primarily engaged in performing agricultural services. For a few cases in which respondents' records were kept on a fiscal year basis, data reported for fiscal year 1973-74 were used. Report form 74-A40 was used for all establishments (see appendix B). The census was conducted on a mailout/mailback basis, a method that gives the respondent the opportunity to complete the report more nearly at his own convenience than in an enumerator-type census. Results from other censuses have shown that, in general, the quality of data on reports completed by operators exceeds that of reports filled out by enumerators.

Comparability of Data

The 1969 Census of Agricultural Services was designed to include all agricultural service establishments, but coverage was less than desired because the census was the first of its kind. As a result of experience and a better mail list, coverage in the 1974 Census of Agricultural Services was more extensive. Changes in the kind-of-business classifications described in the 1972 SIC Manual also affects the comparability of data between 1969 and 1974. For example in 1969, establishments engaged primarily in hatching poultry for their own account or on a contract basis and cattle feed lots operated on a contract or custom basis were classified as agricultural service establishments according to the 1967 SIC manual. In 1974, however, these establishments were classified as farms according to the 1972 SIC manual. Consequently, care should be taken in comparing data shown for the two years.

Reliability of Data

The completed forms were clerically reviewed, keyed to magnetic tape, and then checked by computer for internal consistency. Significant omissions and inconsistencies were resolved by contacting the respondent (by telephone or letter) or by comparison with similar reports. Most of the larger establishments provided the information requested with little apparent difficulty. However, small and medium-sized establishments sometimes found it difficult to specify certain items, especially capital expenditures, depreciable assets, and expenditures for utilities and fuel.

Abbreviations and Symbols

The following abbreviations and symbols are used throughout the tables:

- — Represents zero.
- X Not applicable.
- D Data withheld to avoid disclosing information for individual establishments.

SUMMARY

This section summarizes the data tabulated for the 1974 Census of Agricultural Services. It deals specifically with the number of agricultural service establishments in the United States in 1974 and their gross receipts, labor, and annual payroll for agricultural service activities.

Number of Establishments

The statistics compiled for this census represent a total of 61, 347 agricultural service establishments. The number of establishments in each State are reported in table A.

For this census, agricultural service establishments are categorized into six standard industrial classification major (three-digit) groups for presentation and tabulation. The approximate percentage of establishments in each group is:

1. Landscape and horticultural services (SIC code 078) ..... 55 percent
2. Animal services, except veterinary services (SIC code 075) ..... 17 percent
3. Veterinary services (SIC code 074) ..... 17 percent
4. Crop services (SIC code 072) ..... 8 percent
5. Farm labor and management services (SIC code 076) ..... 2 percent
6. Soil preparation services (SIC code 071) ..... 1 percent

The six major groups are further broken down into 14 census establishment types. Lawn and garden service establishments (SIC code 0782) predominate, totaling 74.2 percent of the landscape and horticultural services group (SIC code 078) and 40.7 percent of the

Table A. **States Ranked by Agricultural Service Establishments: 1974 and 1969**

State	Establishments		Rank		State	Establishments		Rank	
	1974	1969	1974	1969		1974	1969	1974	1969
California	15 662	4 375	1	1	Louisiana	595	397	27	29
New York	4 112	2 182	2	2	Oklahoma	587	449	28	25
Florida	3 506	2 056	3	4	Arkansas	580	384	29	30
Texas	2 941	2 174	4	3	Tennessee	551	491	30	21
Ohio	2 488	1 494	5	7	Mississippi	516	372	31	31
Pennsylvania	2 483	1 499	6	5	Alabama	507	405	32	26
New Jersey	2 241	1 076	7	8	South Carolina	478	315	33	34
Illinois	2 057	1 495	8	6	Kentucky	455	316	34	33
Michigan	1 703	1 006	9	9	Rhode Island	293	141	35	38
Massachusetts	1 549	715	10	13	New Hampshire	274	111	36	44
Connecticut	1 262	576	11	19	Idaho	270	176	37	36
Washington	1 177	646	12	17	New Mexico	264	151	38	37
Missouri	1 139	759	13	11	Maine	257	140	39	39
Wisconsin	1 056	720	14	12	Hawaii	255	77	40	47
Indiana	1 036	674	15	15	South Dakota	244	241	41	35
Georgia	1 033	614	16	18	West Virginia	217	119	42	43
North Carolina	996	692	17	14	Utah	212	121	43	42
Iowa	974	1 002	18	10	Montana	193	135	44	40
Virginia	910	476	19	22	North Dakota	181	123	45	41
Arizona	891	369	20	32	Nevada	164	68	46	49
Maryland	847	400	21	27	Vermont	160	80	47	46
Colorado	813	470	22	23	Delaware	149	87	48	45
Minnesota	781	655	23	16	Wyoming	94	77	49	48
Oregon	760	400	24	28	Alaska	43	12	50	51
Kansas	745	553	25	20	District of Columbia	42	36	51	50
Nebraska	604	463	26	24					

U.S. total. Next are animal speciality services for dogs, cats, horses, bees, fish, rabbits, other fur-bearing animals, birds except poultry, and other pets (SIC code 0752), which make up 87.2 percent of the animal services except veterinary group (SIC code 075) and 14.9 percent of the U.S. total.

Table B shows the leading States in number of establishments for individual establishment types or combinations of establishment types, and the corresponding percentages of the U.S. totals for each type.

There is little difference between the distribution of establishments according to gross receipts in the United States and that in the individual geographic regions—North, South, and West. The West has a slightly higher concentration of establishments in the "less than $10,000" class and a lower concentration in the classes between $10,000 and $100,000.

The distribution by States of gross receipts for agricultural services is shown in chart 1. Table C shows the States ranked by gross receipts.

Of the six groups of agricultural service establishments, landscape and horticultural services account for about 38 percent of the agricultural services industry, veterinary services for 24 percent, and crop services for 20 percent.

Together, soil preparation services, animal services (except veterinary), and farm labor and management services represent about 18 percent of the total.

Lawn, garden, shrub, tree, and tree trimming service is the census establishment type with the largest proportion of gross receipts. It accounts for about 92 percent of all receipts from landscape and horticultural services, and about 35 percent of the U.S. total. Veterinarians for small animals and animal hospitals is second in gross receipts, accounting for 75 percent of all receipts from veterinary services and 18 percent of the U.S. total.

Gross Receipts

Gross receipts from agricultural service establishments in the United States in 1974 totaled nearly 3.55 billion dollars, an average of about 58,000 dollars per establishment. The median amount per establishment is approximately 26,000 dollars. When distributed by gross receipts size classes, the greatest concentration of establishments is in the "less than $10,000" size class, totaling 40.6 percent of all establishments; the greatest concentration of gross receipts is in the

Table B. Leading States in Type and Number of Agricultural Service Establishments: 1974

SIC code	Type of establishment	States ranked by number of establishments					
		First State		Second State		Third State	
		Name	Percent of U.S. total	Name	Percent of U.S. total	Name	Percent of U.S. total
0711	Soil preparation services	California	13.0	Texas	11.6	Illinois	8.1
0721	Planting, cultivating, and protection	California	13.2	Texas	12.0	Florida	6.5
0722	Harvesting, primarily by machine	California	17.3	Texas	16.8	Kansas	10.2
0723	Preparation for market	California	22.8	Iowa	6.9	Florida	6.2
0724	Cotton Ginning	Texas	28.1	Mississippi	12.5	Arkansas	11.8
0729	General crop services	(1)	(1)	(1)	(1)	(1)	(1)
0741	Veterinary services for cattle, hogs, sheep, goats, and poultry	Iowa	10.0	Texas	7.1	Wisconsin	5.8
0742	Veterinary services for dogs, cats, horses, bees, fish, rabbits, other fur-bearing animals, birds (except poultry), and other pets	California	13.9	New York	6.5	Texas	6.2
0751	Animal services for cattle, hogs, sheep, goats, and poultry	California	9.4	Wisconsin	6.7	Texas	6.5
0752	Animal services for dogs, cats, horses, bees, fish, rabbits, other fur-bearing animals, birds (except poultry), and other pets	California	17.7	New York	8.7	Florida	5.8
0761	Farm labor contractors and crew leaders	Florida	36.9	California	35.3	Texas	12.1
0762	Farm management services (complete maintenance and management	Florida	45.6	California	24.2	Texas	9.2
0781	Landscape counseling and planning	California	24.6	New York	7.2	Florida	5.1
0782	Lawn and garden services	California	41.0	New York	7.9	Florida	6.4
0783	Ornamental shrub and tree services	California	14.0	New York	7.8	Pennsylvania	6.2

[1] Only 4 establishments of this type were reported in the United States. These were in Illinois, Kansas, New Mexico, and Texas.

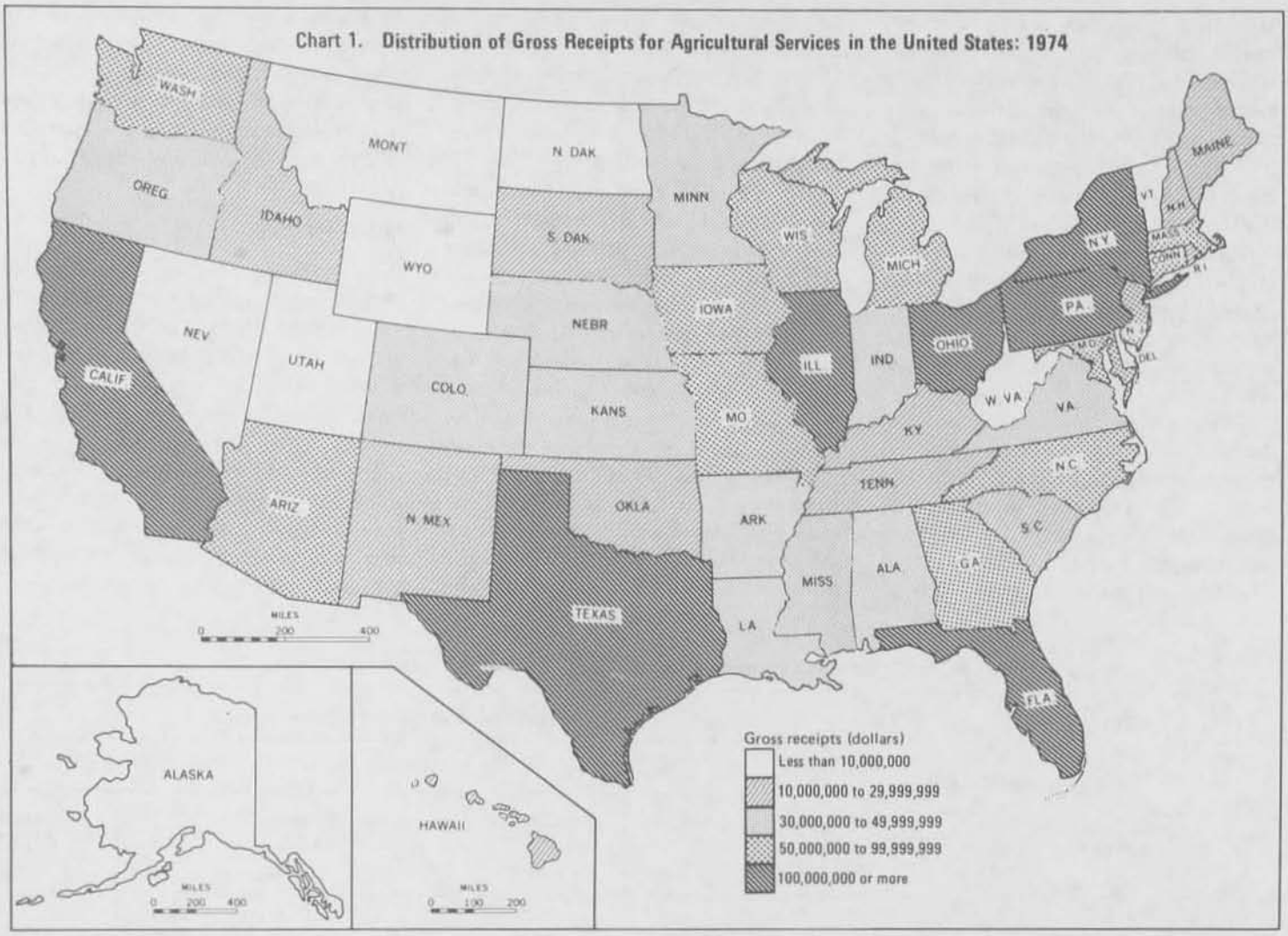

Chart 1. **Distribution of Gross Receipts for Agricultural Services in the United States: 1974**

Table C. **States Ranked by Gross Receipts for Agricultural Services: 1974 and 1969**

State	Gross receipts		Rank		State	Gross receipts		Rank	
	1974	1969	1974	1969		1974	1969	1974	1969
California	824 965 737	299 804 538	1	1	Georgia	58 024 957	32 633 132	15	18
Florida	359 249 558	171 048 189	2	3	Missouri	55 068 144	34 991 330	16	16
Pennsylvania	209 055 979	125 766 215	3	4	Connecticut	54 364 016	25 913 995	17	25
New York	207 672 726	123 602 203	4	5	Iowa	52 687 905	39 431 222	18	14
Texas	183 490 410	206 239 151	5	2	North Carolina	52 492 732	33 094 952	19	17
Ohio	143 476 812	104 971 310	6	6	Virginia	48 541 489	23 367 026	20	30
Illinois	102 675 073	80 791 871	7	7	Colorado	48 339 527	27 942 249	21	23
New Jersey	99 821 742	48 587 396	8	11	Arkansas	44 362 814	24 541 570	22	28
Michigan	91 751 661	57 222 855	9	8	Indiana	44 342 292	30 578 193	23	19
Arizona	82 686 743	49 892 243	10	10	Minnesota	43 782 083	28 636 375	24	21
Washington	72 390 589	45 380 523	11	13	Mississippi	41 840 305	24 831 151	25	26
Massachusetts	66 406 941	37 634 172	12	15	Louisiana	41 549 298	23 615 208	26	29
Maryland	63 268 277	30 116 410	13	20	Oregon	39 376 146	24 800 553	27	27
Wisconsin	62 442 305	46 925 527	14	12	Kansas	32 735 491	57 077 349	28	9

Table C. States Ranked by Gross Receipts for Agricultural Services: 1974 and 1969—Continued

State	Gross receipts		Rank		State	Gross receipts		Rank	
	1974	1969	1974	1969		1974	1969	1974	1969
Nebraska	32 627 580	20 613 911	29	32	New Hampshire	10 155 969	12 168 977	41	36
Alabama	31 671 676	26 806 417	30	24	West Virginia	8 901 072	4 286 877	42	45
Kentucky	27 904 879	19 165 732	31	33	Delaware	8 709 061	4 267 093	43	46
Oklahoma	25 423 945	28 415 841	32	22	Vermont	8 676 120	3 178 645	44	48
Tennessee	24 904 347	22 028 174	33	31	Nevada	8 326 460	5 129 930	45	43
South Carolina	24 226 101	11 905 034	34	37	Montana	8 247 341	7 191 387	46	41
Idaho	19 859 280	12 331 657	35	35					
New Mexico	15 862 504	13 772 760	36	34	North Dakota	7 861 217	3 911 143	47	47
Hawaii	15 355 115	4 340 372	37	44	Utah	6 893 073	7 280 236	48	40
Maine	12 003 541	8 217 594	38	38	Wyoming	3 274 516	3 042 773	49	49
South Dakota	11 692 164	7 843 079	39	39	District of Columbia	3 492 272	2 979 163	50	50
Rhode Island	10 309 701	5 346 083	40	42	Alaska	1 747 045	419 850	51	51

"$100,000 to $499,999" size class, totaling 39.3 percent of all establishments. Chart 2 shows the percentage distribution of all establishments and the distribution of agricultural services by gross receipts size class.

Labor and Annual Payroll

The annual payroll for agricultural services during 1974 totaled over $1.2 billion. This amount covers about 160,000 paid employees working 150 days or more and about 340,000 working less than 150 days. The total number of unpaid workers includes almost 30,000 working 150 days or more and over 20,000 working less. Some of the persons working less than 150 days during 1974 may have been reported by two establishments or more. Therefore, the total number of persons engaged in agricultural service work for these establishments during 1974 is probably somewhat less than the total of 550,000.

Twenty-five States reporting an annual payroll for agricultural services of $1.05 billion account for 87 percent of the U.S. total. Their relative share of the U.S. agricultural services payroll is shown in table D.

The census establishment group landscape and horticulture services (SIC code 078) had the largest proportion (40 percent) of annual payroll in the agricultural service industry. Veterinary services (SIC code 074) was second in proportion with 22 percent, while crop services (SIC code 072) was third with 16 percent. Following were farm labor and management services (SIC code 076), 14 percent; animal serv-

Chart 2. Distribution of Establishments and Gross Receipts for Agricultural Services by Gross Receipts Size Class: 1974

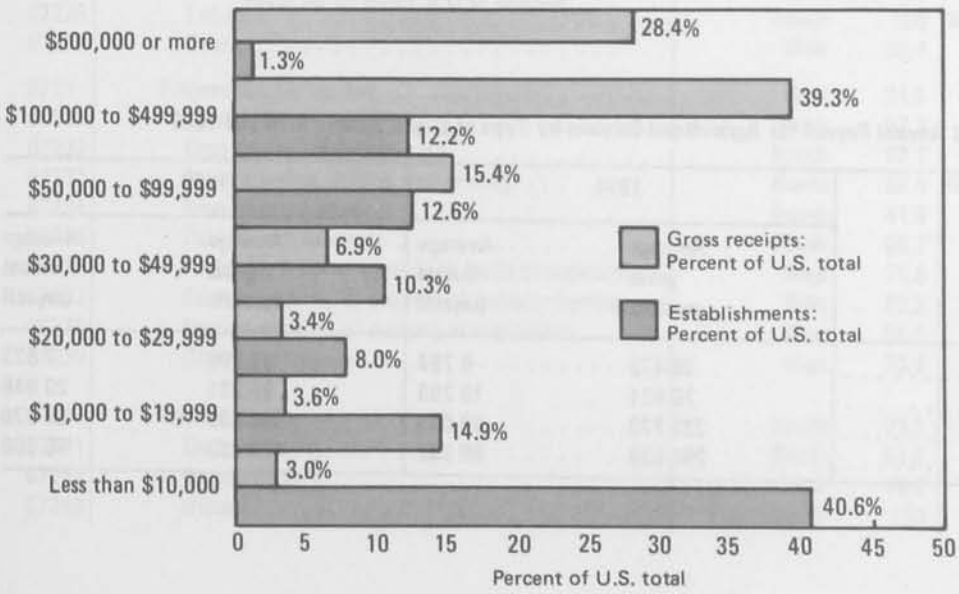

Table D. Leading States in Percent of Annual Payroll for Agricultural Services: 1974 and 1969

State	Percent of annual payroll	
	1974	1969
United States, total	100	100
California	23.2	18.0
Florida	11.8	11.5
Pennsylvania	8.2	9.6
New York	6.0	6.9
Texas	4.8	6.5
Ohio	4.6	5.3
Illinois	2.6	3.5
New Jersey	2.6	2.6
Arizona	2.5	2.3
Michigan	2.5	2.7
Massachusetts	2.1	2.2

ices (SIC code 075), except veterinary, 7 percent; and soil preparation services (SIC code 071), 1 percent.

Farm management and labor services (SIC code 078) had the largest proportion (32 percent) of paid employees classified by census establishment type. Landscape and horticulture services (SIC code 076) had the second largest proportion with 29 percent, followed by crop services (SIC code 072) with 22 percent.

The combined total for veterinary services; animal services, except veterinary; and soil preparation services represents 17 percent of the U.S. total.

Type of Organization

Agricultural service establishments are classified by four types of organization: individual proprietorships, partnerships, corporations, and other. Chart 3 presents a comparison of these types by number of agricultural service establishments, gross receipts, and payroll.

Individual proprietorships account for 79 percent of the agricultural service establishments. While this is a high proportion of all establishments, individual proprietorships account for only 39 percent of the gross receipts and 27 percent of the annual payroll. On the other hand, corporations account for only 13 percent of the establishments but 49 percent of the gross receipts and 63 percent of the annual payroll.

The average gross receipts and annual payroll for agricultural services for the four types of organization are shown in table E.

Agricultural Service Activities

The geographic distribution of gross receipts for each agricultural service activity and the corresponding percentages of activity totals are shown in table F for the leading regions and States.

The 20 leading activities of service establishments, by gross receipts as percentages of the agricultural services total for the United States, are shown in table G. These 20 activities represent nearly 89 percent of the gross receipts for agricultural services performed by agricultural service establishments in the United States during 1974.

Chart 3. Agriculture Service Establishments by Type of Organization: 1974

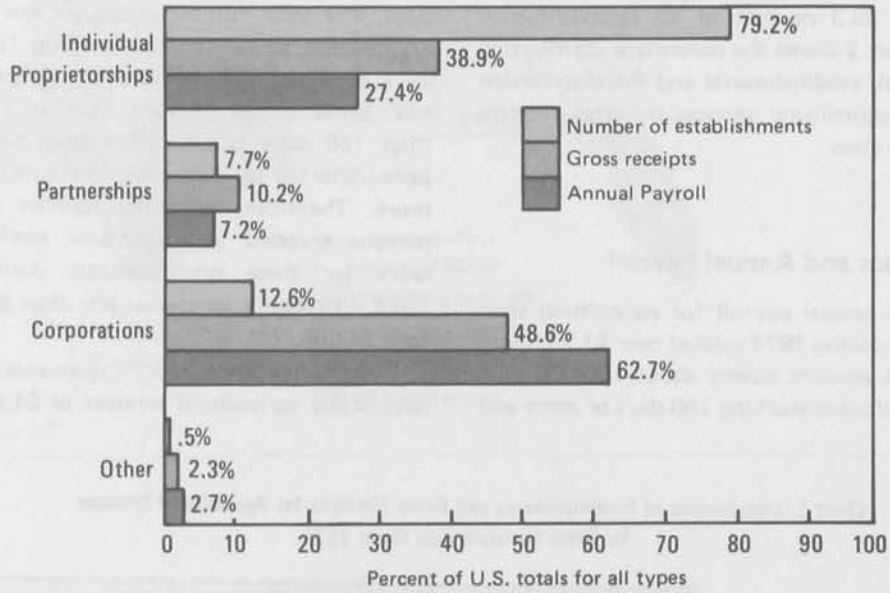

Table E. Average Gross Receipts and Annual Payroll for Agricultural Services by Type of Organization: 1974 and 1969

Type of organization	1974		1969	
	Average gross receipts	Average annual payroll	Average gross receipts	Average annual payroll
Individual proprietorship	28 472	6 797	31 306	7 523
Partnership	76 831	18 293	95 931	20 945
Corporation	223 770	98 039	266 602	86 220
Other	244 538	99 232	170 177	76 308

Table F. **Leading Regions and States in Gross Receipts for Agricultural Service Activities: 1974**

SIC and census code	Agricultural service activity	Leading regions		Leading States			
				First State		Second State	
		Name	Percent of U.S. total	Name	Percent of U.S. total	Name	Percent of U.S. total
07	Agricultural services	(X)	100	(X)	100	(X)	100
071	Soil preparation services	South	36.4	California	21.6	Texas	10.3
07111	Plowing or land breaking	West	53.1	California	43.3	Texas	17.8
07112	Harrowing or seed bed preparation	West	39.3	California	31.3	Virginia	16.8
07113	Fertilizer and lime spreading before planting	South	38.9	California	15.9	Illinois	7.9
07114	Weed control before planting	North	45.1	California	19.5	Iowa	12.7
07119	Other	South	44.7	California	24.6	Texas	23.0
072	Crop services	West	52.6	California	38.7	Texas	10.5
0721	Planting, cultivating, and protection	South	43.9	California	25.1	Texas	13.1
07211	Planting with or without fertilizer	West	62.6	California	58.8	Louisiana	11.4
07212	Fertilizer spreading (only) after planting	South	47.3	California	29.2	Texas	16.6
07213	Aerial dusting and spraying for disease and insect control with or without fertilizer	South	47.6	California	20.8	Texas	15.1
07214	On-ground dusting and spraying for disease and insect control with or without fertilizer	West	67.0	California	56.4	Texas	9.0
07215	Weed control after planting	North	40.6	California	14.9	Iowa	11.5
07216	Citrus grove cultivation or maintenance	South	71.5	Florida	71.2	California	27.2
07217	Cultivation, mechanical and flame, other than citrus grove	West	76.1	California	66.6	Mississippi	8.8
07218	Pruning of orchards or vineyards	West	75.3	California	61.2	Vermont	12.9
07219	Other	West	45.1	California	39.5	Mississippi	11.0
0722	Harvesting, primarily by machine	West	61.5	California	44.2	Texas	8.3
07221	Corn for all purposes	West	54.8	California	26.5	Colorado	22.5
07222	Wheat or other small grains (combining)	West	41.7	California	27.9	Kansas	20.2
07223	Cotton	West	76.8	California	64.5	Arizona	12.1
07224	Fruits or berries	West	56.8	California	48.2	Florida	24.5
07225	Vegetables	West	76.6	California	70.6	Arkansas	8.3
07226	Soybeans, other beans, peas, or peanuts	West	51.4	Oregon	19.1	Colorado	18.0
07227	Hay (mowing, raking, baling, or chopping)	West	76.2	California	50.6	Texas	9.5
07228	Tobacco	South	100	North Carolina	57.1	South Carolina	31.2
07229	Other	West	59.4	California	43.5	Florida	20.1
0723	Preparation for market	West	64.5	California	50.3	Florida	13.9
07231	Corn shelling or drying	North	97.3	Pennsylvania	35.2	Iowa	31.3
07232	Crop drying other than corn	South	83.1	Louisiana	31.1	Texas	28.2
07233	Grain grinding, milling, and mixing	North	58.0	North Carolina	9.9	Illinois	9.3
07234	Bean or grain cleaning	South	41.9	Texas	15.9	Idaho	12.6
07235	Cotton seed delinting	South	86.7	Texas	43.3	Mississippi	23.9
07236	Packaging fresh or farm-dried fruits or vegetables	West	75.8	California	64.0	Florida	18.2
07237	Sorting, grading, or packing of fruits or berries	West	82.2	California	66.7	Florida	15.1
07238	Sorting, grading, or packing of vegetables	West	58.0	California	35.4	Florida	27.7
07239	Other	West	73.2	California	54.9	Arizona	11.6
0724	Cotton ginning	South	61.5	California	26.1	Texas	22.2
07241	Cotton ginning	South	61.5	California	26.1	Texas	22.3
07242	Cotton pickery	West	59.2	Arizona	59.2	Mississippi	37.7
07249	Other	South	100	Mississippi	81.9	Texas	18.1

Table F. **Leading Regions and States in Gross Receipts for Agricultural Service Activities: 1974**—Continued

SIC and census code	Agricultural service activity	Leading regions		Leading States			
				First State		Second State	
		Name	Percent of U.S. total	Name	Percent of U.S. total	Name	Percent of U.S. total
074	Veterinary services	North	49.0	California	14.1	New York	6.9
0741	Cattle, hogs, sheep, goats, and poultry	North	60.8	Iowa	10.1	Wisconsin	6.5
07411	Professional services	North	61.7	Iowa	10.5	Wisconsin	6.8
07412	Hospital care	North	41.3	Texas	14.0	Maryland	8.5
07413	Artificial insemination	North	41.8	Illinois	11.3	Michigan	9.8
07419	Other	North	52.5	Texas	20.0	Illinois	13.6
0742	Dogs, cats, horses, bees, fish, rabbits, other fur-bearing animals, birds (except poultry), and other pets	North	45.3	California	16.7	New York	7.5
07421	Professional services	North	45.6	California	16.8	New York	7.5
07422	Hospital care	North	43.8	California	15.7	New York	8.1
07423	Artificial insemination	South	49.6	California	26.8	Oklahoma	24.6
07429	Other	North	39.8	California	13.3	Ohio	8.9
075	Animal services, except veterinary	North	46.5	California	16.0	New York	10.0
0751	Cattle, hogs, sheep, goats, and poultry	North	55.3	California	15.1	Wisconsin	13.9
07511	Artificial insemination and breeding, except by veterinarians	North	82.9	Wisconsin	38.4	New York	16.8
07512	Dairy herd improvement associations (milk testing for butterfat)	North	70.6	New York	28.3	California	12.5
07513	Pedigree record services	North	69.7	Vermont	45.1	Texas	29.6
07514	Slaughtering for individuals	North	47.7	Texas	13.4	Ohio	10.3
07515	Sheep dipping and shearing	South	36.2	California	15.3	Missouri	13.0
07516	Livestock vaccinating, except by veterinarians	South	49.1	California	26.0	North Carolina	15.2
07517	Poultry services	South	73.7	Arkansas	33.2	Georgia	10.4
07519	Other	West	57.2	California	46.2	Colorado	7.7
0752	Dogs, cats, horses, bees, fish, rabbits, other fur-bearing animals, birds (except poultry), and other pets	North	42.5	California	16.5	Florida	11.8
07521	Artificial insemination and breeding, except by veterinarians	South	47.2	Florida	23.9	Pennsylvania	13.4
07522	Boarding, showing, or training of horses, including race horses	South	39.6	California	17.1	Florida	13.9
07523	Boarding, showing, training, or grooming of dogs and cats	North	47.8	California	17.0	Florida	7.6
07524	Pedigree record services	West	69.3	Colorado	51.2	California	17.8
07529	Other	North	45.7	California	14.1	Florida	11.0
076	Farm labor and management services	South	49.1	Florida	45.5	California	42.3
0761	Farm labor contractors and crew leaders	West	61.6	California	54.6	Florida	34.4
07611	Farm labor contractors	West	64.0	California	56.6	Florida	35.2
07612	Crew leaders	South	76.7	Florida	60.5	California	20.7
0762	Farm management services (complete maintenance and management)	South	61.0	Florida	57.0	California	29.5
07621	Citrus grove	South	85.0	Florida	79.5	California	9.2
07622	Orchard or vineyard	West	99.8	California	98.4	Washington	1.0
07629	Other	North	48.6	California	39.7	Missouri	14.5

Table F. **Leading Regions and States in Gross Receipts for Agricultural Service Activities: 1974**—Continued

SIC and census code	Agricultural service activity	Leading regions		Leading States			
				First State		Second State	
		Name	Percent of U.S. total	Name	Percent of U.S. total	Name	Percent of U.S. total
078	Landscape and horticultural services	North	52.4	California	18.4	Pennsylvania	11.5
0781	Landscape counseling and planning	West	38.0	California	27.8	New York	8.2
07811	Landscape architects	West	39.3	California	31.0	Pennsylvania	6.6
07812	Landscape counseling or planning	North	36.0	California	22.0	Florida	6.5
0782	Lawn and garden services	North	46.9	California	24.2	New York	9.4
07821	Lawn or garden services including planting, mowing, spraying, fertilizing, etc.	North	46.7	California	24.3	New York	9.4
07822	Cemetery upkeep or mowing highway center strips and edges, independent	North	56.1	California	19.8	New York	10.9
0783	Ornamental shrub and tree services	North	60.1	Pennsylvania	19.1	California	1.7
07831	Shrub and tree services, including planting, fertilizing, spraying, trimming, and surgery, except for public utility lines	North	53.3	California	14.2	New York	9.7
07832	Tree trimming for public utility lines, independent	North	73.5	Pennsylvania	44.5	Ohio	13.7

Table G. **Leading Agricultural Service Activities in Gross Receipts: 1974**

Census code	Agricultural service activity	Dollars	Percent of gross receipts	Census code	Agricultural service activity	Dollars	Percent of gross receipts
	United States, total	3 554 986 731	100.0	07621	Citrus grove	101 616 138	2.9
07821	Lawn or garden services including planting, mowing, spraying, fertilizing, etc.	599 466 142	16.9	07236	Packaging fresh or farm-dried fruits or vegetables	92 984 843	2.6
07421	Professional services	585 457 355	16.5	07237	Sorting, grading, or packing of fruits or berries	91 196 176	2.6
07831	Shrub and tree services, including planting, fertilizing, spraying, trimming, and surgery, except for public utility lines	418 139 822	11.8	07523	Boarding, showing, training, or grooming of dogs and cats	78 035 779	2.2
07832	Tree trimming for public utility lines, independent	210 826 754	5.9	07811	Landscape architects	66 307 945	1.9
07411	Professional services	192 361 876	5.4	07422	Hospital care	64 174 965	1.8
07241	Cotton ginning	162 241 321	4.7	07238	Sorting, grading, or packing of vegetables	47 588 474	1.3
07611	Farm labor contractors	140 749 590	4.0	07239	Other market preparation services	40 992 732	1.2
07522	Boarding, showing, or training of horses, including race horses	109 509 872	3.1	07812	Landscape counseling or planning	37 164 978	1.0
07213	Aerial dusting and spraying for disease and insect control with or without fertilizer	105 499 796	3.0	07511	Artifical insemination and breeding, except by veterinarians	29 523 400	.8
				07622	Orchard or vineyard	27 857 055	.8
					All other activities	353 291 718	11.2

GEOGRAPHIC REGIONS AND DIVISIONS OF THE UNITED STATES

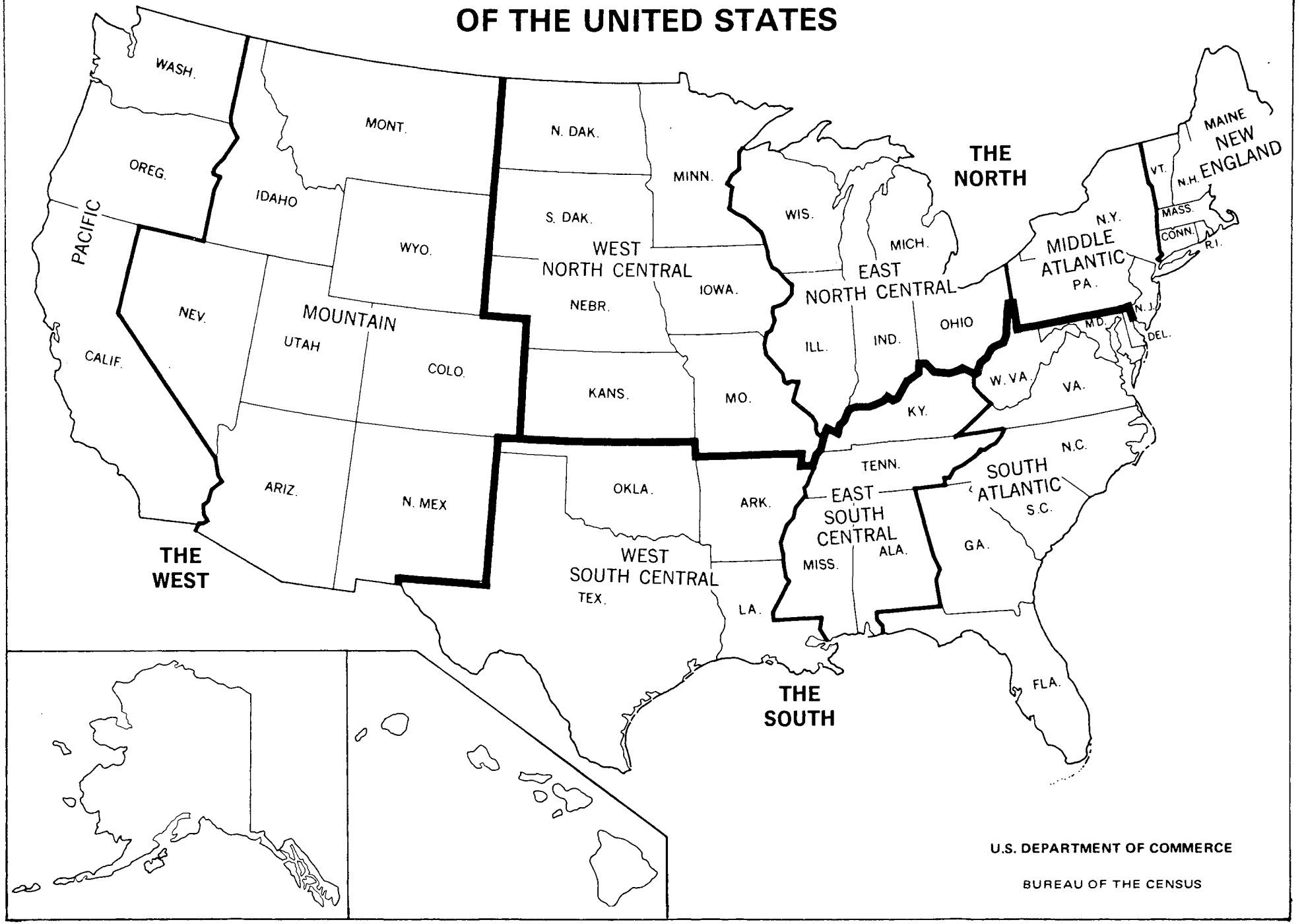

U.S. DEPARTMENT OF COMMERCE

BUREAU OF THE CENSUS

Table 1. **Establishments, Receipts, and Payroll: 1974**

SIC code		Establishments	Gross receipts		Annual payroll	
			Agricultural services	Total	Agricultural services	Total
07	Agricultural services	61,347	3,554,986,731	3,994,847,177	1,206,362,381	1,217,348,754
071	Soil preparation services	730	40,540,899	88,716,191	10,849,148	11,174,956
072	Crop services	5,140	719,900,318	860,015,423	196,939,046	199,310,913
0721	Planting, cultivating, and protection	1,392	155,380,833	251,121,544	49,544,210	50,330,013
0722	Harvesting, primarily by machine	1,288	71,245,523	72,216,161	16,187,878	16,236,182
0723	Preparation for market	934	330,527,228	338,646,462	81,853,061	82,613,850
0724	Cotton ginning	1,522	162,627,461	197,911,983	49,344,684	50,121,655
0729	General crop services	4	119,273	119,273	9,213	9,213
074	Veterinary services	10,452	867,933,427	951,471,466	257,984,965	258,128,985
0741	Cattle, hogs, sheep, goats, and poultry	3,081	205,511,135	243,400,761	47,360,930	47,406,218
0742	Dogs, cats, horses, bees, fish, rabbits, other fur-bearing animals, birds (except poultry), and other pets	7,371	662,422,292	708,070,705	210,624,035	210,722,767
075	Animal services, except veterinary	10,502	297,964,090	308,787,867	87,712,128	87,979,821
0751	Cattle, hogs, sheep, goats, and poultry	1,344	96,663,438	105,324,683	36,281,026	36,378,653
0752	Dogs, cats, horses, bees, fish, rabbits, other fur-bearing animals, birds (except poultry), and other pets	9,158	201,300,652	203,463,184	51,431,102	51,601,168
076	Farm labor and management services	905	286,481,124	303,580,403	165,543,516	165,911,177
0761	Farm labor contractors and crew leaders	504	145,230,980	146,813,322	105,245,082	105,395,791
0762	Farm management services, complete maintenance and management	401	141,250,144	156,767,081	60,298,434	60,515,386
078	Landscape and horticultural services	33,618	1,342,166,873	1,482,275,827	487,333,578	494,842,902
0781	Landscape counseling and planning	1,560	98,579,557	102,412,763	32,602,798	33,009,999
0782	Lawn and garden services	24,940	605,082,468	666,652,090	169,438,337	172,083,916
0783	Ornamental shrub and tree services	7,118	638,504,848	713,210,974	285,292,443	289,748,987

Table 2. **Labor and Payroll: 1974**

SIC code		Establishments	Unpaid workers		Paid employees		Annual payroll for agricultural services
			150 days or more	Less than 150 days	150 days or more	Less than 150 days	
07	Agricultural services	61,347	29,912	20,290	159,616	341,052	1,206,362,381
071	Soil preparation services	730	312	283	1,425	1,832	10,849,148
072	Crop services	5,140	1,512	1,338	20,380	88,191	196,939,046
0721	Planting, cultivating, and protection	1,392	496	367	5,512	6,865	49,544,210
0722	Harvesting, primarily by machine	1,288	579	672	2,153	7,543	16,187,878
0723	Preparation for market	934	284	203	8,575	44,596	81,853,061
0724	Cotton ginning	1,522	150	93	4,138	29,183	49,344,684
0729	General crop services	4	3	3	2	4	9,213
074	Veterinary services	10,452	6,146	1,294	32,126	20,198	257,984,965
0741	Cattle, hogs, sheep, goats, and poultry	3,081	2,263	474	5,985	4,221	47,360,930
0742	Dogs, cats, horses, bees, fish, rabbits, other fur-bearing animals, birds (except poultry), and other pets	7,371	3,883	820	26,141	15,977	210,624,035
075	Animal services, except veterinary	10,502	9,829	1,649	13,651	15,591	87,712,128
0751	Cattle, hogs, sheep, goats, and poultry	1,344	869	167	4,725	3,374	36,281,026
0752	Dogs, cats, horses, bees, fish, rabbits, other fur-bearing animals, birds (except poultry), and other pets	9,158	8,960	1,482	8,926	12,217	51,431,102
076	Farm labor and management services	905	168	66	32,064	129,299	165,543,516
0761	Farm labor contractors and crew leaders	504	109	42	21,939	101,049	105,245,082
0762	Farm management services, complete maintenance and management	401	59	24	10,125	28,250	60,298,434
078	Landscape and horticultural services	33,618	11,945	15,660	59,970	85,941	487,333,578
0781	Landscape counseling and planning	1,560	537	638	3,717	3,685	32,602,798
0782	Lawn and garden services	24,940	8,671	12,613	25,100	46,940	169,438,337
0783	Ornamental shrub and tree services	7,118	2,737	2,409	31,153	35,316	285,292,443

Table 3. **Supplemental Labor Cost: 1974**

SIC code		Establishments	Labor expenditures		Supplemental labor cost
			Legally required	Voluntary	
07	Agricultural services	61,347	70,107,128	30,080,059	100,187,187
071	Soil preparation services	730	642,394	245,939	888,333
072	Crop services	5,140	13,310,112	3,548,357	16,858,469
0721	Planting, cultivating, and protection	1,392	2,999,227	672,518	3,671,745
0722	Harvesting, primarily by machine	1,288	927,843	231,203	1,159,046
0723	Preparation for market	934	6,007,563	2,190,765	8,198,328
0724	Cotton ginning	1,522	3,375,392	453,871	3,829,263
0729	General crop services	4	87	-	87
074	Veterinary services	10,452	8,534,922	6,504,135	15,039,057
0741	Cattle, hogs, sheep, goats, and poultry	3,081	1,488,224	1,068,608	2,556,832
0742	Dogs, cats, horses, bees, fish, rabbits, other fur-bearing animals, birds (except poultry), and other pets	7,371	7,046,698	5,435,527	12,482,225
075	Animal services, except veterinary	10,502	4,828,711	2,009,694	6,838,405
0751	Cattle, hogs, sheep, goats, and poultry	1,344	2,216,298	1,515,402	3,731,700
0752	Dogs, cats, horses, bees, fish, rabbits, other fur-bearing animals, birds (except poultry), and other pets	9,158	2,612,413	494,292	3,106,705
076	Farm labor and management services	905	9,999,884	2,036,845	12,036,729
0761	Farm labor contractors and crew leaders	504	6,054,938	1,062,311	7,117,249
0762	Farm management services, complete maintenance and management	401	3,944,946	974,534	4,919,480
078	Landscape and horticultural services	33,618	32,791,105	15,735,089	48,526,194
0781	Landscape counseling and planning	1,560	1,672,603	1,122,681	2,795,284
0782	Lawn and garden services	24,940	10,596,832	3,042,867	13,639,699
0783	Ornamental shrub and tree services	7,118	20,521,670	11,569,541	32,091,211

Table 4. Seasonal Variation of Employees Working During Pay Period Through 12th of Each Month: 1974

SIC code		March				June			
		Paid employees		Unpaid workers		Paid employees		Unpaid workers	
		Reporting units	Number	Reporting units	Number	Reporting units	Number	Reporting units	Number
07	Agricultural services	15,590	123,248	11,492	17,050	19,929	176,696	12,891	27,419
071	Soil preparation services	225	975	141	214	256	1,233	155	4,343
072	Crop services	1,595	17,296	509	874	2,029	23,497	677	1,344
0721	Planting, cultivating, and protection	518	3,462	220	353	699	4,918	256	523
0722	Harvesting, primarily by machine	159	1,486	136	226	406	2,940	274	499
0723	Preparation for market	408	10,218	114	175	409	13,535	113	169
0724	Cotton ginning	510	2,130	38	119	515	2,104	34	153
0729	General crop services	-	-	1	1	-	-	-	-
074	Veterinary services	4,328	26,173	2,176	3,434	4,387	24,166	2,282	3,947
0741	Cattle, hogs, sheep, goats, and poultry	1,093	3,921	699	1,138	1,100	4,207	717	1,210
0742	Dogs, cats, horses, bees, fish, rabbits, other fur-bearing animals, birds (except poultry), and other pets	3,235	22,252	1,477	2,296	3,287	19,959	1,565	2,737
075	Animal services, except veterinary	2,086	9,956	2,382	3,965	2,174	10,761	2,371	4,063
0751	Cattle, hogs, sheep, goats, and poultry	328	2,978	182	272	332	3,140	175	266
0752	Dogs, cats, horses, bees, fish, rabbits, other fur-bearing animals, birds (except poultry), and other pets	1,758	6,978	2,200	3,693	1,842	7,621	2,196	3,797
076	Farm labor and management services	438	26,381	85	189	451	35,494	88	518
0761	Farm labor contractors and crew leaders	241	18,428	56	145	251	26,957	57	471
0762	Farm management services, complete maintenance and management	197	7,953	29	44	200	8,537	31	47
078	Landscape and horticultural services	6,918	42,467	6,199	8,374	10,632	81,545	7,318	13,204
0781	Landscape counseling and planning	459	2,577	286	380	555	6,734	303	451
0782	Lawn and garden services	3,770	18,628	4,439	5,894	6,611	43,765	5,334	10,217
0783	Ornamental shrub and tree services	2,689	21,262	1,474	2,100	3,466	31,046	1,681	2,536

SIC code		September				December			
		Paid employees		Unpaid workers		Paid employees		Unpaid workers	
		Reporting units	Number	Reporting units	Number	Reporting units	Number	Reporting units	Number
07	Agricultural services	19,451	159,212	12,358	21,346	15,760	134,137	10,823	21,112
071	Soil preparation services	239	1,217	140	217	220	1,071	117	178
072	Crop services	2,094	26,551	640	1,199	1,811	29,551	509	836
0721	Planting, cultivating, and protection	641	4,524	227	421	491	2,936	183	301
0722	Harvesting, primarily by machine	373	3,141	250	436	230	2,021	167	272
0723	Preparation for market	434	14,007	118	236	405	12,192	104	167
0724	Cotton ginning	646	4,879	45	106	685	12,402	55	96
0729	General crop services	-	-	-	-	-	-	-	-
074	Veterinary services	4,350	23,615	2,154	3,422	4,319	22,774	2,144	3,295
0741	Cattle, hogs, sheep, goats, and poultry	1,099	4,031	687	1,122	1,094	3,981	684	1,109
0742	Dogs, cats, horses, bees, fish, rabbits, other fur-bearing animals, birds (except poultry), and other pets	3,251	19,584	1,467	2,300	3,225	18,793	1,460	2,186
075	Animal services, except veterinary	2,112	10,229	2,348	4,004	2,033	9,807	2,291	3,833
0751	Cattle, hogs, sheep, goats, and poultry	316	2,973	163	253	318	2,996	159	247
0752	Dogs, cats, horses, bees, fish, rabbits, other fur-bearing animals, birds (except poultry), and other pets	1,796	7,256	2,185	3,751	1,715	6,811	2,132	3,586
076	Farm labor and management services	405	25,459	79	768	416	25,667	89	674
0761	Farm labor contractors and crew leaders	210	18,666	50	726	218	18,654	59	624
0762	Farm management services, complete maintenance and management	195	6,793	29	42	198	7,013	30	50
078	Landscape and horticultural services	10,251	72,141	6,997	11,736	6,961	45,267	5,673	12,296
0781	Landscape counseling and planning	537	3,320	290	425	446	2,354	254	369
0782	Lawn and garden services	6,383	41,834	5,113	8,991	3,816	22,650	4,027	9,934
0783	Ornamental shrub and tree services	3,331	26,987	1,594	2,320	2,699	20,263	1,392	1,993

Table 5. **Establishments, Receipts, and Payroll, by Type of Organization: 1974**

SIC code		Individual			Partnership		
		Establishments	Agricultural services		Establishments	Agricultural services	
			Gross receipts	Annual payroll		Gross receipts	Annual payroll
07	Agricultural services	48,557	1,382,527,395	330,040,716	4,740	364,178,346	86,706,521
071	Soil preparation services	493	18,166,983	3,439,292	135	9,488,576	1,960,132
072	Crop services	2,253	123,099,207	23,751,460	801	87,430,326	19,109,089
0721	Planting, cultivating, and protection	657	40,514,208	7,690,078	123	10,411,133	2,133,140
0722	Harvesting, primarily by machine	905	33,362,562	5,519,934	264	13,584,686	2,309,753
0723	Preparation for market	397	31,412,833	5,177,300	165	45,631,031	9,578,458
0724	Cotton ginning	292	17,740,331	5,360,935	247	17,753,476	5,081,738
0729	General crop services	2	69,273	3,213	2	50,000	6,000
074	Veterinary services	7,621	445,144,086	87,182,901	1,080	135,770,372	25,742,036
0741	Cattle, hogs, sheep, goats, and poultry	2,303	107,458,286	16,647,656	440	51,317,422	7,429,938
0742	Dogs, cats, horses, bees, fish, rabbits, other fur-bearing animals, birds (except poultry), and other pets	5,318	337,685,800	70,535,245	640	84,452,950	18,312,098
075	Animal services, except veterinary	8,596	162,633,583	35,954,388	976	23,941,733	4,476,926
0751	Cattle, hogs, sheep, goats, and poultry	938	29,881,708	6,703,450	107	7,390,482	1,279,215
0752	Dogs, cats, horses, bees, fish, rabbits, other fur-bearing animals, birds (except poultry), and other pets	7,658	132,751,875	29,250,938	869	16,551,251	3,197,711
076	Farm labor and management services	451	67,747,847	46,756,099	93	22,984,424	13,492,503
0761	Farm labor contractors and crew leaders	335	56,517,050	42,422,505	59	14,027,458	9,626,678
0762	Farm management services, complete maintenance and management	116	11,230,797	4,333,594	34	8,956,966	3,865,825
078	Landscape and horticultural services	29,143	565,735,689	132,956,576	1,655	84,562,915	21,925,835
0781	Landscape counseling and planning	1,219	37,347,796	8,786,949	111	9,998,907	2,786,275
0782	Lawn and garden services	22,542	355,038,320	76,136,326	1,029	43,635,480	10,503,655
0783	Ornamental shrub and tree services	5,382	173,349,573	48,033,301	515	30,928,528	8,635,905

SIC code		Corporation			Other		
		Establishments	Agricultural services		Establishments	Agricultural services	
			Gross receipts	Annual payroll		Gross receipts	Annual payroll
07	Agricultural services	7,716	1,726,605,381	756,471,590	334	81,675,609	33,143,554
071	Soil preparation services	102	12,885,340	5,449,724	-	-	-
072	Crop services	1,977	473,833,503	143,207,312	109	35,537,282	10,871,185
0721	Planting, cultivating, and protection	604	102,620,531	39,101,367	8	1,834,961	619,625
0722	Harvesting, primarily by machine	115	24,190,668	8,334,081	4	107,607	24,110
0723	Preparation for market	344	230,796,044	61,084,519	28	22,687,320	6,012,784
0724	Cotton ginning	914	116,226,260	34,687,345	69	10,907,394	4,214,666
0729	General crop services	-	-	-	-	-	-
074	Veterinary services	1,730	284,761,451	144,292,831	21	2,257,518	767,197
0741	Cattle, hogs, sheep, goats, and poultry	330	46,182,919	23,238,445	8	552,508	44,891
0742	Dogs, cats, horses, bees, fish, rabbits, other fur-bearing animals, birds (except poultry), and other pets	1,400	238,578,532	121,054,386	13	1,705,010	722,306
075	Animal services, except veterinary	786	98,640,387	40,221,664	144	12,748,387	7,059,150
0751	Cattle, hogs, sheep, goats, and poultry	179	47,037,397	21,393,363	120	12,353,851	6,904,998
0752	Dogs, cats, horses, bees, fish, rabbits, other fur-bearing animals, birds (except poultry), and other pets	607	51,602,990	18,828,301	24	394,536	154,152
076	Farm labor and management services	339	166,275,990	91,804,048	22	29,472,863	13,490,866
0761	Farm labor contractors and crew leaders	104	71,844,547	51,168,740	6	2,841,925	2,027,159
0762	Farm management services, complete maintenance and management	235	94,431,443	40,635,308	16	26,630,938	11,463,707
078	Landscape and horticultural services	2,782	690,208,710	331,496,011	38	1,659,559	955,156
0781	Landscape counseling and planning	224	50,465,709	20,531,765	6	767,145	497,809
0782	Lawn and garden services	1,345	205,681,715	82,495,239	24	726,953	303,117
0783	Ornamental shrub and tree services	1,213	434,061,286	228,469,007	8	165,461	154,230

Table 6. **Establishments by Gross Receipts: 1974**

SIC code		Establishments	Establishments with gross receipts for agricultural services: Under $10,000	$10,000 to $19,000	$20,000 to $29,000	$30,000 to $49,000	$50,000 to $99,999	$100,000 to $499,999	$500,000 and over
07	Agricultural services	61,347	24,916	9,167	4,895	6,339	7,751	7,509	770
071	Soil preparation services	730	187	150	73	112	96	106	6
072	Crop services	5,140	740	530	483	711	1,040	1,394	242
0721	Planting, cultivating, and protection	1,392	155	135	122	190	314	438	38
0722	Harvesting, primarily by machine	1,288	421	215	144	179	171	143	15
0723	Preparation for market	934	121	98	69	91	116	271	168
0724	Cotton ginning	1,522	42	82	146	251	438	542	21
0729	General crop services	4	1	-	2	-	1	-	-
074	Veterinary services	10,452	755	697	843	1,932	3,148	3,050	27
0741	Cattle, hogs, sheep, goats, and poultry	3,081	253	278	339	700	867	642	2
0742	Dogs, cats, horses, bees, fish, rabbits, other fur-bearing animals, birds (except poultry), and other pets	7,371	502	419	504	1,232	2,281	2,408	25
075	Animal services, except veterinary	10,502	5,997	1,696	836	740	713	468	52
0751	Cattle, hogs, sheep, goats, and poultry	1,344	540	252	109	113	172	133	25
0752	Dogs, cats, horses, bees, fish, rabbits, other fur-bearing animals, birds (except poultry), and other pets	9,158	5,457	1,444	727	627	541	335	27
076	Farm labor and management services	905	51	84	47	91	140	340	152
0761	Farm labor contractors and crew leaders	504	33	46	22	50	91	172	90
0762	Farm management services, complete maintenance and management	401	18	38	25	41	49	168	62
078	Landscape and horticultural services	33,618	17,186	6,010	2,613	2,753	2,614	2,151	291
0781	Landscape counseling and planning	1,560	574	222	139	163	202	235	25
0782	Lawn and garden services	24,940	14,236	4,730	1,795	1,734	1,419	928	98
0783	Ornamental shrub and tree services	7,118	2,376	1,058	679	856	993	988	168

Table 7. **Establishments by Number of Agricultural Service Activities Performed: 1974**

SIC code		Establishments	Establishments performing– 1 activity	2 activities	3 activities or more
07	Agricultural services	61,347	46,403	11,084	3,860
071	Soil preparation services	730	509	109	112
072	Crop services	5,140	4,116	595	429
0721	Planting, cultivating, and protection	1,392	928	215	249
0722	Harvesting, primarily by machine	1,288	899	263	126
0723	Preparation for market	934	804	91	39
0724	Cotton ginning	1,522	1,485	25	12
0729	General crop services	4	-	1	3
074	Veterinary services	10,452	4,873	3,877	1,702
0741	Cattle, hogs, sheep, goats, and poultry	3,081	985	1,533	563
0742	Dogs, cats, horses, bees, fish, rabbits, other fur-bearing animals, birds (except poultry), and other pets	7,371	3,888	2,344	1,139
075	Animal services, except veterinary	10,502	9,446	827	229
0751	Cattle, hogs, sheep, goats, and poultry	1,344	1,257	70	17
0752	Dogs, cats, horses, bees, fish, rabbits, other fur-bearing animals, birds (except poultry), and other pets	9,158	8,189	757	212
076	Farm labor and management services	905	842	48	15
0761	Farm labor contractors and crew leaders	504	472	22	10
0762	Farm management services, complete maintenance and management	401	370	26	5
078	Landscape and horticultural services	33,618	26,617	5,628	1,373
0781	Landscape counseling and planning	1,560	1,319	160	81
0782	Lawn and garden services	24,940	20,836	3,419	685
0783	Ornamental shrub and tree services	7,118	4,462	2,049	607

Table 8. Gross Receipts From Products Provided in Connection With Services Performed: 1974

SIC code		Establishments	Gross receipts from products provided in connection with services performed						
			Total	Fertilizer or lime spread	Insecticides, pesticides, or herbicides applied	Bagging and ties for cotton ginned	Drugs and medicines prescribed	Semen	Seeds, ornamental shrubs, or trees planted
07	Agricultural services	14,412	382,452,871	104,974,890	77,804,532	20,696,228	82,921,691	7,045,824	89,009,706
071	Soil preparation services	200	44,776,228	33,627,078	11,077,269	14,554	-	-	57,327
072	Crop services	1,485	120,333,777	48,775,110	50,574,798	20,681,674	22,482	-	279,713
0721	Planting, cultivating, and protection	470	92,284,043	42,767,155	49,255,934	5,554	-	-	255,400
0722	Harvesting, primarily by machine	15	586,845	308,427	249,254	27,000	487	-	1,677
0723	Preparation for market	20	2,410,353	1,929,241	413,670	22,811	21,995	-	22,636
0724	Cotton ginning	980	25,052,536	3,770,287	655,940	20,626,309	-	-	-
0729	General crop services	-	-	-	-	-	-	-	-
074	Veterinary services	4,087	82,721,082	-	1,300	-	82,575,807	143,975	-
0741	Cattle, hogs, sheep, goats, and poultry	1,417	37,615,724	-	-	-	37,527,979	87,745	-
0742	Dogs, cats, horses, bees, fish, rabbits, other fur-bearing animals, birds (except poultry), and other pets	2,670	45,105,358	-	1,300	-	45,047,828	56,230	-
075	Animal services, except veterinary	235	7,252,414	-	27,163	-	323,402	6,901,849	-
0751	Cattle, hogs, sheep, goats, and poultry	144	6,497,068	-	27,043	-	54,689	6,415,336	-
0752	Dogs, cats, horses, bees, fish, rabbits, other fur-bearing animals, birds (except poultry), and other pets	91	755,346	-	120	-	268,713	486,513	-
076	Farm labor and management services	113	15,768,953	8,785,143	6,482,809	-	-	-	501,001
0761	Farm labor contractors and crew leaders	7	611,625	275,953	335,672	-	-	-	-
0762	Farm management services, complete maintenance and management	106	15,157,328	8,509,190	6,147,137	-	-	-	501,001
078	Landscape and horticultural services	8,292	111,600,417	13,787,559	9,641,193	-	-	-	88,171,665
0781	Landscape counseling and planning	150	2,650,950	159,948	64,127	-	-	-	2,426,875
0782	Lawn and garden services	6,197	51,530,618	9,290,759	3,631,124	-	-	-	38,608,735
0783	Ornamental shrub and tree services	1,945	57,418,849	4,336,852	5,945,942	-	-	-	47,136,055

Table 9. Capital Expenditures and Gross Value of Depreciable Assets, by Type of Organization: 1974

SIC code		Individual				Partnership			
		Capital expenditures		Gross value of depreciable assets		Capital expenditures		Gross value of depreciable assets	
		Establishments	Total	Establishments	Total	Establishments	Total	Establishments	Total
07	Agricultural services	18,175	103,392,527	19,204	439,111,273	2,286	28,762,290	2,494	139,254,788
071	Soil preparation services	219	3,373,424	260	12,116,549	85	3,362,290	93	8,539,926
072	Crop services	1,051	20,389,932	1,080	69,569,348	401	10,426,799	470	50,999,625
0721	Planting, cultivating, and protection	364	7,798,469	372	20,817,565	73	1,626,545	79	5,807,162
0722	Harvesting, primarily by machine	434	7,432,596	438	20,872,762	137	3,119,925	157	9,508,241
0723	Preparation for market	133	1,673,645	145	8,547,150	64	2,242,815	103	16,520,484
0724	Cotton ginning	118	3,424,372	123	19,250,456	126	3,431,514	129	19,057,738
0729	General crop services	2	60,850	2	81,415	1	6,000	2	106,000
074	Veterinary services	3,221	27,047,250	3,741	157,498,941	514	5,529,598	580	30,556,827
0741	Cattle, hogs, sheep, goats, and poultry	904	7,581,872	1,063	34,884,465	206	2,341,499	228	10,410,697
0742	Dogs, cats, horses, bees, fish, rabbits, other fur-bearing animals, birds (except poultry), and other pets	2,317	19,465,378	2,678	122,614,476	308	3,188,099	352	20,146,130
075	Animal services, except veterinary	2,473	11,419,788	2,797	58,568,441	368	2,445,508	430	14,838,187
0751	Cattle, hogs, sheep, goats, and poultry	259	1,506,651	273	5,983,862	37	172,726	46	2,014,910
0752	Dogs, cats, horses, bees, fish, rabbits, other fur-bearing animals, birds (except poultry), and other pets	2,214	9,913,137	2,524	52,584,579	331	2,272,782	384	12,823,277
076	Farm labor and management services	151	2,128,198	173	6,444,025	45	830,023	47	11,909,239
0761	Farm labor contractors and crew leaders	113	1,630,697	126	4,175,439	26	419,361	27	8,981,692
0762	Farm management services, complete maintenance and management	38	497,501	47	2,268,586	19	410,662	20	2,927,547
078	Landscape and horticultural services	11,060	39,033,935	11,153	134,913,969	873	6,168,072	874	22,410,984
0781	Landscape counseling and planning	391	2,104,793	471	7,727,786	49	677,576	62	2,511,869
0782	Lawn and garden services	8,252	23,278,542	8,214	80,665,047	545	3,284,803	538	12,408,164
0783	Ornamental shrub and tree services	2,417	13,650,600	2,468	46,521,136	279	2,205,693	274	7,490,951

SIC code		Corporation				Other			
		Capital expenditures		Gross value of depreciable assets		Capital expenditures		Gross value of depreciable assets	
		Establishments	Total	Establishments	Total	Establishments	Total	Establishments	Total
07	Agricultural services	4,338	123,309,711	4,884	723,776,949	129	4,874,893	146	47,127,848
071	Soil preparation services	70	2,468,534	66	9,451,881	-	-	-	-
072	Crop services	1,178	61,097,520	1,311	323,890,592	50	3,124,718	71	31,306,663
0721	Planting, cultivating, and protection	390	19,136,065	394	71,876,715	4	152,268	6	716,392
0722	Harvesting, primarily by machine	60	4,636,129	75	14,729,856	-	-	1	9,750
0723	Preparation for market	199	16,352,369	237	104,193,774	15	1,243,869	18	17,724,466
0724	Cotton ginning	529	20,972,957	605	133,090,247	31	1,728,581	46	12,856,055
0729	General crop services	-	-	-	-	-	-	-	-
074	Veterinary services	917	10,224,718	1,085	57,182,556	14	286,667	11	652,015
0741	Cattle, hogs, sheep, goats, and poultry	177	1,820,126	210	13,202,059	4	20,169	3	47,182
0742	Dogs, cats, horses, bees, fish, rabbits, other fur-bearing animals, birds (except poultry), and other pets	740	8,404,592	875	43,980,497	10	266,498	8	604,833
075	Animal services, except veterinary	348	6,567,244	434	75,029,141	37	516,216	40	4,061,607
0751	Cattle, hogs, sheep, goats, and poultry	73	2,515,290	86	20,592,879	28	502,599	29	3,603,428
0752	Dogs, cats, horses, bees, fish, rabbits, other fur-bearing animals, birds (except poultry), and other pets	275	4,051,954	348	54,436,262	9	13,617	11	458,179
076	Farm labor and management services	157	6,300,853	188	55,092,961	13	901,505	13	10,731,203
0761	Farm labor contractors and crew leaders	50	1,611,205	58	11,683,911	1	1,000	2	125,061
0762	Farm management services, complete maintenance and management	107	4,689,648	130	43,409,050	12	900,505	11	10,606,142
078	Landscape and horticultural services	1,668	36,650,842	1,800	203,129,818	15	45,787	11	376,360
0781	Landscape counseling and planning	130	1,750,813	149	7,154,829	1	6,564	1	18,847
0782	Lawn and garden services	749	11,535,758	845	52,892,083	9	25,655	5	167,918
0783	Ornamental shrub and tree services	789	23,364,271	806	143,082,906	5	13,568	5	189,595

Table 10. **Establishments and Receipts, by Activity: 1974**

Census and SIC code		Establishments[1]	Gross receipts for agricultural services
07	Agricultural services	(X)	3,554,986,731
071	Soil preparation services	1,044	43,219,445
07111	Plowing or land breaking	260	6,027,732
07112	Harrowing or seed bed preparation	92	2,261,286
07113	Fertilizer and lime spreading before planting	619	26,417,378
07114	Weed control before planting	277	5,222,125
07119	Other	81	3,290,924
072	Crop services	(X)	710,947,863
0721	Planting, cultivating, and protection	1,614	153,766,389
07211	Planting with or without fertilizer	205	4,717,620
07212	Fertilizer spreading (only) after planting	334	10,181,086
07213	Aerial dusting and spraying for disease and insect control with or without fertilizer	931	105,499,796
07214	On-ground dusting and spraying for disease and insect control with or without fertilizer	201	7,522,656
07215	Weed control after planting	468	13,883,653
07216	Citrus grove cultivation or maintenance	63	5,904,535
07217	Cultivation, mechanical and flame, other than citrus grove	27	363,610
07218	Pruning of orchards or vineyards	24	1,806,042
07219	Other	98	3,887,391
0722	Harvesting, primarily by machine	1,410	71,539,060
07221	Corn for all purposes	259	7,748,787
07222	Wheat or other small grains combining	557	19,314,010
07223	Cotton	128	7,325,460
07224	Fruits or berries	63	3,080,171
07225	Vegetables	54	10,890,016
07226	Soybeans, other beans, peas, or peanuts	160	2,244,928
07227	Hay-mowing, raking, baling, or chopping	470	14,714,017
07228	Tobacco	7	127,229
07229	Other	116	6,094,442
0723	Preparation for market	1,013	323,178,550
07231	Corn shelling or drying	117	2,948,482
07232	Crop drying other than corn	111	12,581,387
07233	Grain grinding, milling, and mixing	232	22,315,712
07234	Bean or grain cleaning	83	4,713,379
07235	Cotton seed delinting	40	7,857,365
07236	Packaging fresh or farm-dried fruits or vegetables	109	92,984,843
07237	Sorting, grading, or packing of fruits or berries	126	91,196,176
07238	Sorting, grading, or packing of vegetables	88	47,588,474
07239	Other	179	40,992,732
0724	Cotton ginning	1,540	162,463,864
07241	Cotton ginning	1,534	162,241,321
07242	Cotton pickery	5	168,896
07249	Other	4	53,647
074	Veterinary services	(X)	861,221,486
0741	Cattle, hogs, sheep, goats, and poultry	4,832	202,564,555
07411	Professional services	4,751	192,361,876
07412	Hospital care	517	7,306,855
07413	Artificial insemination	150	616,047
07419	Other	118	2,279,777
07	Agricultural services--Continued		
074	Veterinary services--Continued		
0742	Dogs, cats, horses, bees, fish, rabbits, other fur-bearing animals, birds (except poultry), and other pets	9,542	658,656,931
07421	Professional services	9,307	585,457,355
07422	Hospital care	2,754	64,174,965
07423	Artificial insemination	130	506,546
07429	Other	336	8,518,065
075	Animal services, except veterinary	(X)	304,727,652
0751	Cattle, hogs, sheep, goats, and poultry	1,420	96,518,109
07511	Artificial insemination and breeding, except by veterinarians	417	29,523,400
07512	Dairy herd improvement association, milk testing for butterfat	221	9,452,300
07513	Pedigree record services	35	7,603,627
07514	Slaughtering for individuals	263	20,478,561
07515	Sheep dipping and shearing	114	1,104,540
07516	Livestock vaccinating, except by veterinarians	38	616,811
07517	Poultry services	61	4,258,880
07519	Other	336	23,479,990
0752	Dogs, cats, horses, bees, fish, rabbits, other fur-bearing animals, birds (except poultry, and other pets	9,844	208,209,543
07521	Artificial insemination and breeding, except veterinarians	834	9,300,333
07522	Boarding, showing, or training of horses, including race horses	3,176	109,509,872
07523	Boarding, showing, training, or grooming of dogs and cats	5,751	78,035,779
07524	Pedigree record services	147	1,307,896
07529	Other	830	10,055,663
076	Farm labor and management services	(X)	293,274,750
0761	Farm labor contractors and crew leaders	546	149,303,196
07611	Farm labor contractors	465	140,749,590
07612	Crew leaders	89	8,553,606
0762	Farm management services, complete maintenance and management	439	143,971,554
07621	Citrus grove	292	101,616,138
07622	Orchard or vineyard	63	27,857,055
07629	Other	107	14,498,361
078	Landscape and horticultural services	(X)	1,341,595,535
0781	Landscape counseling and planning	2,965	103,472,923
07811	Landscape architects	1,283	66,307,945
07812	Landscape counseling or planning	1,927	37,164,978
0782	Lawn and garden services	27,327	609,156,036
07821	Lawn or garden services including planting, mowing, spraying, fertilizing, etc	26,945	599,466,142
07822	Cemetery upkeep or mowing highway center strips and edges, independent	698	9,689,894
0783	Ornamental shrub and tree services	11,033	628,966,576
07831	Shrub and tree services, including planting, fertilizing, spraying, trimming, and surgery, except for public utility lines	10,618	418,139,822
07832	Tree trimming for public utility lines, independent	794	210,826,754

[1]Detail does not add because some establishments reported 2 activities or more.

Table 11. Establishments, Receipts, and Payroll, by States: 1974 and 1969

	Establishments		Gross receipts for agricultural services		Total gross receipts		Annual payroll for agricultural services		Total annual payroll	
	1974	1969	1974	1969	1974	1969	1974	1969	1974	1969
United States, total.....	61,347	32,565	3,554,986,731	2,094,079,636	3,994,847,177	2,170,402,673	1,206,362,381	592,741,504	1,217,348,754	600,343,949
NORTH										
Total.....	25,639	15,705	1,359,609,462	903,409,445	1,533,613,956	938,626,196	477,662,248	262,979,795	480,978,742	267,304,507
New England:										
Maine.....	257	140	12,003,541	8,217,594	12,876,671	9,251,485	4,161,930	2,628,446	4,180,150	2,643,968
New Hampshire..	274	111	10,155,969	12,168,977	11,113,557	13,211,674	3,419,747	2,504,678	3,445,327	2,997,098
Vermont.....	160	80	8,676,120	3,178,645	9,416,871	3,320,936	3,454,582	855,510	3,474,420	864,979
Massachusetts..	1,549	715	66,406,941	37,634,172	73,124,563	38,737,239	25,484,643	13,096,034	25,687,822	13,331,393
Rhode Island...	293	141	10,309,701	5,346,083	11,185,714	5,622,768	4,461,403	2,182,209	4,464,876	2,182,459
Connecticut....	1,262	576	54,364,016	25,913,995	59,378,433	27,033,913	19,422,181	8,669,254	19,549,189	8,921,493
Midddle Atlantic:										
New York.....	4,112	2,182	207,672,726	123,602,203	224,655,531	126,476,319	72,464,645	41,034,732	72,915,737	41,400,143
New Jersey.....	2,241	1,076	99,821,742	48,587,396	108,086,216	50,709,650	31,523,702	15,213,692	31,675,772	15,268,516
Pennsylvania...	2,483	1,499	209,055,979	125,766,215	219,033,595	134,499,608	98,798,526	56,731,120	99,028,812	58,403,230
East North Central:										
Ohio.....	2,488	1,494	143,476,812	104,971,310	159,205,559	106,928,621	54,986,787	31,525,374	55,126,321	31,607,195
Indiana.....	1,036	674	44,342,292	30,578,193	56,529,591	31,796,942	14,224,361	6,315,649	14,348,368	6,394,460
Illinois.....	2,057	1,495	102,675,073	80,791,871	123,596,239	83,766,477	30,964,789	21,025,387	31,537,184	21,238,920
Michigan.....	1,703	1,006	91,751,661	57,222,855	102,887,693	59,617,794	30,381,151	15,714,924	30,576,322	15,898,569
Wisconsin.....	1,056	720	62,442,305	46,925,527	69,962,320	49,022,019	22,370,228	14,049,782	22,399,609	14,260,501
West North Central:										
Minnesota.....	781	655	43,782,083	28,636,375	51,567,804	29,573,738	13,798,750	5,064,467	13,985,949	5,141,248
Iowa.....	974	1,002	52,687,905	39,431,222	68,913,637	40,901,242	11,497,290	6,694,382	12,027,934	6,836,535
Missouri.....	1,139	759	55,068,144	34,991,330	63,468,889	36,291,084	17,424,421	8,587,473	17,585,624	8,620,177
North Dakota...	181	123	7,861,217	3,911,143	9,148,436	4,127,841	1,825,094	647,439	1,838,114	651,571
South Dakota...	244	241	11,692,164	7,843,079	14,077,162	8,361,881	2,600,915	1,025,688	2,612,321	1,057,543
Nebraska.....	604	463	32,627,580	20,613,911	46,509,188	21,585,181	7,532,480	3,511,125	7,621,949	3,594,971
Kansas.....	745	553	32,735,491	57,077,349	38,876,287	57,789,784	6,864,623	5,902,430	6,896,942	5,989,538
SOUTH										
Total.....	14,910	9,783	1,048,053,193	689,341,120	1,186,665,888	714,029,086	351,996,965	177,787,319	356,491,742	179,114,897
South Atlantic:										
Delaware.....	149	87	8,709,061	4,267,093	9,438,377	4,596,264	3,274,898	1,629,914	3,286,225	1,631,708
Maryland.....	847	400	63,268,277	30,116,410	70,223,412	31,185,345	22,729,627	9,095,156	23,072,876	9,112,788
District of Columbia.....	42	36	3,492,272	2,979,163	3,758,621	3,006,337	1,220,418	1,185,884	1,295,418	1,185,884
Virginia.....	910	476	48,541,489	23,367,026	53,612,132	23,798,140	15,829,940	6,213,940	15,977,411	6,291,560
West Virginia..	217	119	8,901,072	4,286,877	9,545,396	4,413,494	2,674,241	765,297	2,728,721	777,000
North Carolina.	996	692	52,492,732	33,094,952	58,056,607	33,881,393	16,588,716	5,986,029	16,651,339	6,066,498
South Carolina.	478	315	24,226,101	11,905,034	27,836,626	12,149,074	6,819,034	3,020,622	6,910,133	3,071,187
Georgia.....	1,033	614	58,024,957	32,633,132	71,435,738	33,730,685	17,083,005	7,272,782	17,189,176	7,486,133
Florida.....	3,506	2,056	359,249,558	171,048,189	392,261,259	176,352,238	142,304,371	67,958,852	143,517,398	68,119,128
East South Central:										
Kentucky.....	455	316	27,904,879	19,165,732	30,029,572	19,421,121	7,994,420	5,936,203	8,003,054	5,942,797
Tennessee.....	551	491	24,904,347	22,028,174	26,846,758	22,381,099	7,260,754	4,472,989	7,280,518	4,495,393
Alabama.....	507	405	31,671,676	26,806,417	37,611,734	27,144,865	8,691,682	3,663,381	8,851,201	3,686,950
Mississippi....	516	372	41,840,305	24,831,151	47,175,472	25,816,865	11,514,410	5,433,007	11,581,094	5,594,315
West South Central:										
Arkansas.....	580	384	44,362,814	24,541,570	51,532,887	25,027,249	13,744,867	5,524,645	14,238,685	5,546,224
Louisiana.....	595	397	41,549,298	23,615,208	48,049,068	25,261,782	11,211,591	6,423,576	11,312,516	6,512,039
Oklahoma.....	587	449	25,423,945	28,415,841	28,623,820	29,028,449	5,544,828	4,828,137	5,627,526	4,858,202
Texas.....	2,941	2,174	183,490,410	206,239,151	220,628,409	216,834,686	57,510,163	38,376,905	58,968,451	38,737,091
WEST										
Total.....	20,798	7,077	1,147,324,076	501,329,071	1,274,567,333	517,747,391	376,703,168	151,974,390	379,878,270	153,924,545
Mountain:										
Montana.....	193	135	8,247,341	7,191,387	10,018,435	7,585,107	1,505,796	769,573	1,558,076	782,363
Idaho.....	270	176	19,859,280	12,331,657	25,441,714	12,937,944	3,996,758	2,106,316	4,184,588	2,223,531
Wyoming.....	94	77	3,274,516	3,042,773	3,970,043	3,201,013	812,969	539,232	850,935	542,232
Colorado.....	813	470	48,339,527	27,942,249	58,801,125	28,509,013	13,084,475	4,716,833	13,432,331	4,766,495
New Mexico.....	264	151	15,862,504	13,772,760	18,414,112	14,424,264	4,416,417	2,355,699	4,480,772	2,383,810
Arizona.....	891	369	82,686,743	49,892,243	89,635,413	50,743,639	30,699,286	13,391,013	30,879,942	13,437,904
Utah.....	212	121	6,893,073	7,280,236	7,810,922	7,348,356	2,074,150	1,283,877	2,075,707	1,302,826
Nevada.....	164	68	8,326,460	5,129,930	8,848,541	5,566,331	2,503,759	864,165	2,514,419	864,165
Pacific:										
Washington.....	1,177	646	72,390,589	45,380,523	79,804,156	46,982,931	19,535,706	12,314,464	19,799,178	12,502,743
Oregon.....	760	400	39,376,146	24,800,553	42,706,808	26,175,556	10,802,428	5,650,562	10,843,414	6,116,122
California.....	15,662	4,375	824,965,737	299,804,538	911,143,091	309,482,575	280,537,209	106,850,591	282,352,913	107,869,289
Alaska.....	43	12	1,747,045	419,850	1,809,556	424,112	410,900	59,012	412,282	60,012
Hawaii.....	255	77	15,355,115	4,340,372	16,163,417	4,366,550	6,323,315	1,073,053	6,493,713	1,073,053

Table 12. **Labor and Payroll, by States: 1974 and 1969**

	Unpaid workers				Paid employees				Annual payroll for agricultural services	
	150 days or more		Less than 150 days		150 days or more		Less than 150 days			
	1974	1969	1974	1969	1974	1969	1974	1969	1974	1969
United States, total	29,912	30,843	20,290	5,956	159,616	109,901	341,052	312,964	1,206,362,381	592,741,504
NORTH										
Total	13,609	15,368	7,397	3,030	56,380	41,267	62,355	68,572	477,662,248	262,979,795
New England:										
Maine	145	121	74	34	555	496	856	1,000	4,161,930	2,628,446
New Hampshire	157	113	85	12	487	404	559	401	3,419,747	2,504,678
Vermont	95	75	37	19	504	191	327	325	3,454,582	855,510
Massachusetts	773	619	425	113	3,289	2,327	3,389	3,319	25,484,643	13,096,034
Rhode Island	119	120	88	18	627	395	639	541	4,461,403	2,182,209
Connecticut	605	550	401	95	2,558	1,482	2,479	2,838	19,422,181	8,669,254
Middle Atlantic:										
New York	1,970	1,985	1,116	294	8,936	6,554	8,510	7,171	72,464,645	41,034,732
New Jersey	989	1,000	670	168	4,292	2,693	4,669	3,766	31,523,702	15,213,692
Pennsylvania	1,403	1,519	680	243	6,825	7,510	6,191	16,778	98,798,526	56,731,120
East North Central:										
Ohio	1,372	1,494	701	303	7,741	4,454	6,477	6,903	54,986,787	31,525,374
Indiana	630	696	265	125	1,932	1,101	2,846	2,093	14,224,361	6,315,649
Illinois	1,175	1,502	611	276	4,257	3,449	5,234	5,023	30,964,789	21,025,387
Michigan	974	986	477	222	3,629	2,522	5,959	5,436	30,381,151	15,714,924
Wisconsin	578	694	311	187	2,630	1,956	2,751	2,108	22,370,228	14,049,782
West North Central:										
Minnesota	392	695	226	165	1,776	952	2,493	1,700	13,798,750	5,064,467
Iowa	619	1,085	297	227	1,687	1,386	2,049	2,816	11,497,290	6,694,382
Missouri	629	743	351	138	2,237	1,440	2,985	2,546	17,424,421	8,587,473
North Dakota	75	111	69	42	218	111	377	396	1,825,094	647,439
South Dakota	151	241	84	87	316	222	451	425	2,600,915	1,025,688
Nebraska	333	471	188	114	957	598	1,399	1,251	7,532,480	3,511,125
Kansas	425	548	241	148	927	1,024	1,715	1,736	6,864,623	5,902,430
SOUTH										
Total	7,055	8,717	3,836	1,759	50,112	39,331	119,256	83,977	351,996,965	177,787,319
South Atlantic:										
Delaware	80	77	30	25	466	313	456	401	3,274,898	1,629,914
Maryland	422	359	201	64	2,923	1,578	3,296	2,190	22,729,627	9,095,156
District of Columbia	14	29	14	3	125	149	137	168	1,220,418	1,185,884
Virginia	470	437	205	81	2,518	1,326	2,811	1,824	15,829,940	6,213,940
West Virginia	128	123	38	25	422	196	537	257	2,674,241	765,297
North Carolina	434	645	292	123	3,203	1,451	3,225	2,529	16,588,716	5,986,029
South Carolina	196	292	103	64	851	673	1,781	2,284	6,819,034	3,020,622
Georgia	510	565	273	109	2,455	1,491	4,170	2,109	17,083,005	7,272,782
Florida	1,589	1,841	1,006	271	21,065	18,578	66,049	38,733	142,304,371	67,958,852
East South Central:										
Kentucky	262	325	125	54	1,368	1,070	1,220	1,960	7,994,420	5,936,203
Tennessee	310	475	139	83	1,122	1,065	1,889	2,098	7,260,754	4,472,989
Alabama	227	416	84	82	1,182	972	2,627	1,440	8,691,682	3,663,381
Mississippi	184	252	75	65	1,383	1,035	3,843	2,810	11,514,410	5,433,007
West South Central:										
Arkansas	231	282	94	66	1,760	1,057	3,609	2,739	13,744,867	5,524,645
Louisiana	269	311	175	54	1,371	1,001	2,612	2,032	11,211,591	6,423,576
Oklahoma	320	432	211	115	825	856	1,777	1,681	5,544,828	4,828,137
Texas	1,409	1,856	771	475	7,073	6,520	19,217	18,722	57,510,163	38,376,905
WEST										
Total	9,248	6,758	9,057	1,167	53,124	29,303	159,441	160,415	376,703,168	151,974,390
Mountain:										
Montana	126	129	58	32	227	151	484	245	1,505,796	769,573
Idaho	181	156	81	45	577	470	866	1,075	3,996,758	2,106,316
Wyoming	60	68	33	27	135	101	263	159	812,969	539,232
Colorado	450	484	232	74	1,735	794	3,604	2,359	13,084,475	4,716,833
New Mexico	163	138	58	33	660	381	1,174	1,530	4,416,417	2,355,699
Arizona	399	349	206	39	5,052	2,283	13,136	10,571	30,699,286	13,391,013
Utah	101	99	86	31	324	253	459	404	2,074,150	1,283,877
Nevada	98	76	48	13	334	162	427	173	2,503,759	864,165
Pacific:										
Washington	681	655	365	136	2,553	1,944	5,864	5,591	19,535,706	12,314,464
Oregon	425	377	247	80	1,330	934	3,093	3,260	10,802,428	5,650,562
California	6,452	4,152	7,514	627	39,450	21,601	129,109	134,684	280,537,209	106,850,591
Alaska	32	7	12	8	35	12	67	10	410,900	59,012
Hawaii	80	68	117	22	712	217	895	354	6,323,315	1,073,053

Table 13. Seasonal Variation of Employees Working During Pay Period Through 12th of Each Month, by States: 1974

	March				June				September				December			
	Paid employees		Unpaid workers		Paid employees		Unpaid workers		Paid employees		Unpaid workers		Paid employees		Unpaid workers	
	Reporting units	Employees	Reporting units	Employees	Reporting units	Employees	Reporting units	Employees	Reporting units	Employees	Reporting units	Employees	Reporting units	Employees	Reporting units	Employees
United States, total.....	15,590	123,248	11,492	17,050	19,929	176,696	12,891	27,419	19,451	159,212	12,358	21,346	15,760	134,137	10,823	21,112
NORTH																
Total.....	6,603	36,136	4,943	7,362	10,070	67,342	6,083	13,477	9,747	61,133	5,802	10,832	6,841	40,340	4,632	7,017
New England:																
Maine.....	64	437	46	70	105	768	58	87	106	795	56	85	78	483	44	68
New Hampshire..	69	320	68	105	100	536	77	119	95	470	73	105	72	339	63	91
Vermont.....	38	394	33	50	55	489	36	56	53	515	35	57	37	391	30	43
Massachusetts..	360	1,730	288	404	659	5,232	372	555	638	7,516	360	517	427	5,757	279	387
Rhode Island...	61	363	44	68	125	720	66	119	120	644	64	103	68	380	37	53
Connecticut....	306	1,857	225	324	493	2,812	289	430	483	3,615	280	409	319	1,549	217	333
Middle Atlantic:																
New York.....	979	5,057	672	976	1,633	11,748	868	1,346	1,587	9,257	826	1,237	1,005	5,922	614	871
New Jersey.....	558	6,576	428	567	966	4,821	562	801	947	4,509	540	723	570	2,764	380	539
Pennsylvania...	698	3,861	548	772	1,015	8,728	652	968	991	8,177	627	2,741	737	4,051	531	731
East North Central:																
Ohio.....	702	3,327	547	856	994	6,070	638	1,085	962	5,299	604	997	694	3,222	502	763
Indiana.....	277	1,321	211	313	357	5,297	235	377	349	2,032	225	350	278	1,369	196	289
Illinois.....	532	2,329	420	620	803	4,617	511	4,623	781	4,272	488	790	554	2,592	405	590
Michigan.....	413	1,818	342	537	673	4,036	426	715	658	3,749	419	740	446	2,118	326	535
Wisconsin.....	260	1,460	179	277	408	2,755	236	386	397	2,655	223	341	276	1,670	169	263
West North Central:																
Minnesota.....	210	1,063	139	246	309	2,116	168	302	297	1,956	157	292	232	1,316	132	245
Iowa.....	257	994	182	297	312	1,550	208	354	295	1,288	194	314	255	1,050	175	284
Missouri.....	369	1,547	241	365	423	2,143	263	436	409	2,056	252	398	354	3,684	224	342
North Dakota...	32	121	16	22	61	294	34	59	55	217	29	41	36	145	18	23
South Dakota...	59	195	47	84	84	345	56	101	72	252	48	89	64	242	45	82
Nebraska.....	169	667	114	171	218	1,138	136	236	204	922	124	214	158	678	101	262
Kansas.....	190	699	153	238	277	1,127	192	322	248	937	178	289	181	618	144	223
SOUTH																
Total.....	4,758	44,480	2,635	4,168	5,156	46,891	2,774	4,954	5,105	40,755	2,654	4,154	4,799	49,493	2,504	5,869
South Atlantic:																
Delaware.....	45	231	28	54	53	323	33	76	53	313	31	55	47	247	30	51
Maryland.....	313	2,191	171	282	364	3,153	187	345	366	2,971	181	320	319	2,109	163	275
District of Columbia.....	17	107	9	15	18	129	10	22	18	109	9	15	17	91	8	14
Virginia.....	294	1,797	162	265	325	2,194	174	295	319	1,972	170	273	291	1,564	151	259
West Virginia..	63	361	43	60	70	449	46	61	69	384	43	57	66	391	39	52
North Carolina.	291	1,902	182	254	309	1,910	181	276	306	2,134	176	255	287	1,758	163	219
South Carolina.	137	532	79	124	153	944	84	142	149	644	76	133	143	654	73	124
Georgia.....	335	1,773	176	277	357	2,075	180	286	361	2,072	176	281	321	1,911	170	266
Florida.....	1,102	21,770	583	978	1,121	19,492	595	1,033	1,057	13,229	572	889	1,069	21,295	557	2,855
East South Central:																
Kentucky.....	141	722	98	144	165	914	101	157	156	884	99	155	140	699	92	141
Tennessee.....	157	899	95	149	166	1,033	100	166	177	1,102	89	130	168	1,105	88	135
Alabama.....	196	2,403	95	136	193	3,025	95	131	201	2,637	92	130	205	2,873	96	137
Mississippi....	150	775	58	134	177	865	65	157	202	1,459	68	122	192	1,755	62	92
West South Central:																
Arkansas.....	207	1,326	90	137	223	1,508	92	162	239	1,797	92	140	228	1,906	87	129
Louisiana.....	189	885	79	121	200	1,067	84	131	207	1,306	85	146	195	2,133	77	129
Oklahoma.....	159	613	114	195	202	815	144	523	183	689	129	195	155	826	111	156
Texas.....	962	6,193	573	843	1,060	6,995	603	991	1,042	7,053	566	858	956	8,178	534	835
WEST																
Total.....	4,229	42,632	3,914	5,520	4,703	62,463	4,034	8,988	4,599	57,324	3,902	6,360	4,120	44,302	3,687	8,226
Mountain:																
Montana.....	59	192	51	74	86	315	60	100	75	344	53	89	55	178	48	73
Idaho.....	72	351	45	100	97	468	55	112	93	504	51	114	77	428	40	85
Wyoming.....	25	111	22	32	27	161	27	46	29	135	27	41	24	122	20	33
Colorado.....	256	1,375	184	276	330	2,184	208	330	311	1,990	191	294	230	1,302	149	220
New Mexico.....	85	509	58	98	94	632	62	100	95	561	56	91	88	604	54	90
Arizona.....	323	3,861	152	217	343	3,975	160	241	335	3,438	159	234	320	4,872	150	217
Utah.....	58	279	38	55	83	542	49	81	78	455	41	65	52	229	29	42
Nevada.....	50	172	30	49	62	257	37	60	57	225	35	55	45	150	31	49
Pacific:																
Washington.....	395	2,097	295	424	468	3,263	311	486	441	2,818	301	451	367	2,536	273	391
Oregon.....	254	1,138	188	304	285	1,549	191	314	284	1,921	182	316	251	1,108	169	269
California.....	2,584	32,032	2,804	3,820	2,757	48,565	2,825	7,039	2,735	44,404	2,761	4,532	2,545	32,286	2,678	6,676
Alaska.....	8	30	6	12	10	36	7	12	9	38	6	12	8	32	5	11
Hawaii.....	60	485	41	59	61	516	42	67	57	491	39	66	58	455	41	70

Table 14. Establishments, Gross Receipts, and Payroll, by Type of Organization and by States: 1974 and 1969

	Individual						Partnership					
	1974			1969			1974			1969		
	Establishments	Agricultural services		Establishments	Agricultural services		Establishments	Agricultural services		Establishments	Agricultural services	
		Gross receipts	Annual payroll		Gross receipts	Annual payroll		Gross receipts	Annual payroll		Gross receipts	Annual payroll
United States, total.....	48,557	1,382,527,395	330,040,716	26,210	820,542,701	197,174,751	4,740	364,178,346	86,706,521	2,286	219,298,210	47,879,983
NORTH												
Total....	20,171	580,567,039	127,416,156	12,936	391,610,935	85,872,128	2,037	134,288,491	25,273,144	1,142	92,672,954	18,741,308
New England:												
Maine.....	219	4,845,768	1,160,001	123	3,185,585	604,702	10	249,346	29,341	2	(D)	(D)
New Hampshire	220	5,525,126	1,304,748	87	2,802,075	723,606	14	943,804	253,861	6	501,966	102,454
Vermont.....	134	2,697,408	555,753	67	1,864,258	373,042	8	447,940	259,593	6	(D)	(D)
Massachusetts	1,248	28,440,588	7,048,505	590	14,960,945	4,288,843	59	1,843,289	385,487	19	(D)	(D)
Rhode Island.	207	3,939,372	977,334	114	2,897,437	845,679	12	771,313	473,183	3	481,473	196,447
Connecticut..	1,039	26,519,257	6,522,076	477	13,933,962	3,738,150	72	4,209,891	1,109,102	36	(D)	(D)
Middle Atlantic:												
New York.....	3,130	81,709,389	18,345,843	1,716	57,045,197	14,505,126	283	15,129,359	2,943,123	104	10,942,306	3,117,427
New Jersey...	1,777	50,223,055	11,175,449	907	28,130,445	7,040,636	121	5,206,572	1,047,979	43	3,374,564	832,651
Pennsylvania.	2,064	61,182,735	15,340,636	1,294	38,774,322	10,379,969	213	20,160,029	4,471,939	108	8,816,284	2,384,035
East North Central:												
Ohio.....	2,022	54,938,915	11,424,432	1,256	38,821,323	7,842,006	174	10,248,729	1,742,597	93	8,029,392	1,466,022
Indiana.....	813	23,103,146	5,199,907	570	16,643,578	2,914,106	92	4,967,538	927,861	43	2,808,676	494,804
Illinois.....	1,676	58,740,241	14,719,091	1,252	43,343,760	10,170,411	205	14,046,058	2,625,388	115	10,319,735	2,091,689
Michigan.....	1,336	44,911,739	10,003,393	842	28,782,365	6,781,346	148	8,545,904	1,998,851	81	5,626,102	1,454,653
Wisconsin....	784	20,136,382	3,710,865	559	16,287,432	2,837,830	87	6,237,704	753,351	66	4,834,012	733,326
West North Central:												
Minnesota....	584	18,550,081	4,152,231	544	16,093,806	2,907,357	78	6,910,096	1,508,460	76	5,044,880	750,398
Iowa.....	690	24,253,571	3,536,644	798	20,247,082	2,382,760	179	16,907,517	1,962,694	156	12,186,267	1,320,838
Missouri.....	873	24,536,174	5,155,934	609	18,094,957	3,338,871	96	5,310,688	926,600	57	3,455,312	657,427
North Dakota.	121	3,462,137	450,251	100	1,853,528	286,971	28	1,182,259	129,251	12	694,149	94,453
South Dakota.	190	6,935,557	1,013,213	201	4,789,520	625,254	18	1,454,540	237,291	26	1,696,993	179,916
Nebraska.....	449	17,319,517	2,658,747	361	8,576,472	1,197,700	66	4,329,275	651,047	49	3,472,796	413,353
Kansas.....	595	18,596,881	2,961,103	469	14,482,886	2,087,763	74	5,186,640	836,145	41	4,511,775	773,766
SOUTH												
Total....	10,607	379,284,073	94,575,243	7,306	232,193,694	55,218,696	1,511	109,791,917	26,362,154	683	63,507,010	12,887,286
South Atlantic:												
Delaware.....	120	3,933,051	1,150,960	67	1,806,725	469,686	9	840,083	131,152	6	638,504	226,774
Maryland.....	603	25,311,352	6,851,161	301	11,137,141	2,761,487	58	4,478,635	971,081	22	2,010,917	600,435
District of Columbia....	29	979,895	261,890	27	1,629,031	578,039	4	239,025	38,033	2	(D)	(D)
Virginia.....	675	20,729,769	4,762,183	363	11,976,765	2,589,849	103	7,769,976	1,949,362	38	3,149,054	837,560
West Virginia	186	5,967,603	1,210,852	105	3,831,864	603,401	12	(D)	481,542	8	221,253	54,843
North Carolina....	750	24,113,945	5,466,518	558	15,670,269	3,322,431	106	7,285,375	1,506,565	52	3,789,158	857,374
South Carolina....	346	11,808,451	2,815,634	245	6,501,410	1,265,074	53	3,761,864	823,253	22	(D)	(D)
Georgia.....	735	24,806,069	5,690,544	497	14,399,570	3,404,876	124	8,535,580	2,173,274	38	2,795,109	605,167
Florida.....	2,576	89,869,797	27,378,217	1,601	51,282,866	16,949,637	234	21,242,600	6,863,958	102	12,327,969	3,692,532
East South Central:												
Kentucky.....	357	15,676,699	4,061,169	255	9,891,998	2,723,312	52	(D)	561,531	34	2,440,900	358,159
Tennessee....	419	14,028,677	3,011,452	394	12,585,774	2,068,182	77	3,425,037	729,451	46	2,519,356	490,172
Alabama.....	357	16,120,866	4,159,254	326	8,810,079	1,651,822	77	4,745,364	1,036,350	33	3,077,495	445,587
Mississippi..	247	11,807,677	2,714,517	199	7,638,585	1,347,660	72	5,948,612	1,436,204	28	2,143,046	468,014
West South Central:												
Arkansas.....	294	11,276,808	2,635,800	239	7,382,405	1,684,907	70	4,699,148	940,011	25	1,853,864	335,157
Louisiana....	397	15,353,600	3,234,230	245	7,844,556	1,739,927	48	3,728,246	733,065	29	1,721,823	284,659
Oklahoma.....	447	13,613,261	2,213,389	373	9,605,392	1,590,716	64	5,156,175	728,896	23	1,741,196	228,006
Texas.....	2,069	73,886,553	16,957,473	1,511	50,199,264	10,467,690	348	23,834,296	5,258,426	175	20,915,541	2,905,849
WEST												
Total....	17,779	422,676,283	108,049,317	5,968	196,738,072	56,083,927	1,192	120,097,938	35,071,223	461	63,118,246	16,251,389
Mountain:												
Montana.....	145	5,281,142	775,044	115	4,559,557	516,015	21	978,633	167,190	10	728,025	79,307
Idaho.....	199	6,929,783	1,208,069	138	3,061,366	516,268	35	2,400,756	447,606	18	4,359,272	472,770
Wyoming.....	73	1,974,497	422,742	70	(D)	(D)	13	532,901	97,861	3	398,502	62,576
Colorado.....	611	19,695,628	3,582,813	385	12,851,411	2,204,086	77	(D)	(D)	43	2,430,084	376,993
New Mexico...	183	6,818,961	1,531,891	111	4,065,120	622,667	27	2,080,785	311,737	12	901,452	320,857
Arizona.....	612	18,655,967	4,922,528	266	11,828,073	3,338,017	61	6,176,960	1,773,136	27	(D)	(D)
Utah.....	184	3,839,704	708,507	92	1,657,943	298,583	8	244,032	58,588	8	460,296	55,225
Nevada.....	135	4,230,281	979,292	57	2,596,052	609,148	10	431,492	43,530	6	(D)	(D)
Pacific:												
Washington...	951	29,215,135	6,280,417	516	17,606,165	4,070,977	103	9,769,982	2,195,460	61	6,071,359	1,319,706
Oregon.....	601	18,696,211	4,525,735	306	15,197,241	2,559,306	69	5,431,912	962,384	42	(D)	(D)
California...	13,850	302,603,899	82,148,794	3,837	118,903,886	40,584,015	754	85,595,657	28,062,593	226	38,573,052	11,204,457
Alaska.....	34	1,197,584	185,515	10	(D)	(D)	7	(D)	(D)	1	(D)	(D)
Hawaii.....	201	3,537,491	777,970	65	2,486,735	453,074	7	(D)	(D)	4	461,755	99,276

Table 14. Establishments, Gross Receipts, and Payroll, by Type of Organization and by States: 1974 and 1969—Continued

	Corporation						Other					
	1974			1969			1974			1969		
	Establishments	Agricultural services: Gross receipts	Agricultural services: Annual payroll	Establishments	Agricultural services: Gross receipts	Agricultural services: Annual payroll	Establishments	Agricultural services: Gross receipts	Agricultural services: Annual payroll	Establishments	Agricultural services: Gross receipts	Agricultural services: Annual payroll
United States, total.....	7,716	1,726,605,381	756,471,590	3,752	1,000,292,573	323,497,166	334	81,675,609	33,143,554	317	53,946,152	24,189,604
NORTH												
Total....	3,317	631,003,818	317,658,121	1,532	412,136,210	154,167,833	186	13,750,114	7,314,827	95	6,989,346	4,198,526
New England:												
Maine.....	28	6,908,427	2,972,588	15	(D)	(D)	-	-	-	-	-	-
New Hampshire	35	3,603,906	1,822,868	13	(D)	(D)	5	83,133	38,270	5	(D)	(D)
Vermont.....	18	5,530,772	2,639,236	6	708,404	317,792	-	-	-	1	(D)	(D)
Massachusetts	239	35,909,112	17,918,576	104	20,860,147	8,166,340	3	213,952	132,075	2	(D)	(D)
Rhode Island.	74	5,599,016	3,010,886	24	1,967,173	1,140,083	-	-	-	-	-	-
Connecticut..	151	23,634,868	11,791,003	62	8,287,828	3,898,416	-	-	-	1	(D)	(D)
Middle Atlantic												
New York.....	690	108,383,290	50,133,153	348	55,191,114	23,148,561	9	2,450,688	1,042,526	14	423,586	263,618
New Jersey...	337	43,762,363	19,047,226	126	17,082,387	7,340,405	6	629,752	253,048	-	-	-
Pennsylvania.	190	127,095,641	78,677,431	79	77,636,392	43,630,708	16	617,574	308,520	18	539,217	336,408
East North Central:												
Ohio.....	280	78,050,879	41,702,044	140	58,042,589	22,125,234	12	238,289	117,714	5	78,006	92,112
Indiana.....	125	15,899,334	7,890,113	58	11,097,389	2,890,887	6	372,274	206,480	3	28,550	15,852
Illinois.....	173	29,682,341	13,475,419	122	27,004,700	8,662,949	3	206,433	144,891	6	123,676	100,338
Michigan.....	218	38,293,438	18,378,907	80	22,782,872	7,459,597	1	580	-	3	31,516	19,328
Wisconsin....	164	28,910,428	13,935,910	81	20,850,582	7,513,277	21	7,157,791	3,970,102	14	4,953,501	2,965,349
West North Central:												
Minnesota....	111	16,822,401	7,166,686	34	(D)	(D)	8	1,499,505	971,373	1	(D)	(D)
Iowa.....	104	11,512,649	5,985,418	47	(D)	(D)	1	14,168	12,534	1	(D)	(D)
Missouri.....	163	25,103,534	11,298,003	87	13,410,004	4,573,974	7	117,748	43,884	6	31,057	17,201
North Dakota.	31	3,210,021	1,241,025	8	1,352,300	256,717	1	6,800	4,567	3	11,166	9,298
South Dakota.	31	3,274,756	1,340,590	11	1,346,787	214,544	5	27,311	9,821	3	9,779	5,974
Nebraska.....	83	10,920,020	4,189,494	48	8,484,218	1,880,213	6	58,768	33,192	5	80,425	19,859
Kansas.....	72	8,896,622	3,041,545	39	37,721,415	2,900,015	4	55,348	25,830	4	361,273	140,886
SOUTH												
Total....	2,640	504,848,948	210,900,984	1,603	357,394,814	96,287,592	80	54,128,255	20,158,584	191	36,245,602	13,393,745
South Atlantic:												
Delaware.....	20	3,935,927	1,992,786	14	1,821,864	933,454	-	-	-	-	-	-
Maryland.....	183	33,357,436	14,839,903	74	16,864,363	5,671,310	3	120,854	67,482	3	103,989	61,924
District of Columbia....	9	2,273,352	920,495	7	(D)	(D)	-	-	-	-	-	-
Virginia.....	118	19,737,099	8,970,299	45	7,134,842	2,248,280	14	304,645	148,096	30	1,106,365	538,251
West Virginia	17	1,931,369	978,913	5	(D)	(D)	2	(D)	2,934	1	(D)	(D)
North Carolina....	131	20,838,404	9,566,695	76	13,507,717	1,755,043	9	255,008	48,938	6	127,808	51,181
South Carolina....	72	8,381,814	3,109,122	44	3,304,414	1,269,579	7	273,972	71,025	4	(D)	(D)
Georgia.....	170	24,457,581	9,140,504	75	15,394,259	3,235,129	4	225,727	78,683	4	44,194	27,610
Florida.....	663	206,363,233	92,330,774	337	83,707,856	38,883,451	33	41,773,928	15,731,422	16	23,729,498	8,433,232
East South Central:												
Kentucky.....	45	9,077,773	3,366,833	22	6,093,029	2,500,077	1	(D)	4,887	5	739,805	354,655
Tennessee....	50	7,030,002	3,348,941	40	6,672,075	1,795,842	5	420,631	170,910	11	250,969	118,793
Alabama.....	67	10,516,846	3,411,549	42	14,896,670	1,554,534	6	288,601	84,529	4	22,165	11,438
Mississippi..	192	23,946,870	7,313,366	136	13,908,274	3,233,868	5	137,146	50,323	9	1,141,246	383,465
West South Central:												
Arkansas.....	211	26,420,003	9,536,839	117	15,167,104	3,462,427	5	1,966,855	632,217	3	138,197	42,154
Louisiana....	146	21,670,432	6,970,283	120	13,892,444	4,376,170	4	797,019	274,013	3	156,385	22,820
Oklahoma.....	71	6,479,122	2,536,140	46	16,261,315	2,816,665	5	175,387	66,403	7	807,938	192,750
Texas.....	475	78,431,685	32,567,542	403	127,285,576	21,860,773	49	7,337,876	2,726,722	85	7,838,770	3,142,593
WEST												
Total....	1,759	590,752,615	227,912,485	617	230,761,549	73,041,741	68	13,797,240	5,670,143	31	10,711,204	6,597,333
Mountain:												
Montana.....	26	1,983,143	561,520	10	1,903,805	174,251	1	4,423	2,042	-	-	-
Idaho.....	35	10,525,981	2,339,493	20	4,911,019	1,117,278	1	2,760	1,590	-	-	-
Wyoming.....	8	(D)	(D)	3	1,026,258	205,292	-	-	-	1	(D)	(D)
Colorado.....	123	22,573,769	8,573,624	42	12,660,754	2,135,754	2	(D)	(D)	-	-	-
New Mexico...	50	6,703,971	2,480,569	22	8,425,225	1,263,390	4	258,787	92,220	6	380,963	148,785
Arizona.....	207	55,965,392	23,256,481	75	33,104,593	8,416,194	11	1,888,424	747,141	1	(D)	(D)
Utah.....	19	2,798,145	1,300,963	21	5,161,997	930,069	1	11,192	6,092	-	-	-
Nevada.....	19	3,664,687	1,480,937	5	(D)	(D)	-	-	-	-	-	-
Pacific:												
Washington...	119	33,046,971	10,897,271	66	21,645,704	6,901,345	4	358,501	162,558	3	57,295	22,436
Oregon.....	88	15,220,324	5,296,804	47	6,113,704	2,426,699	2	27,699	17,505	5	(D)	(D)
California...	1,018	425,751,983	165,765,635	297	132,213,373	48,757,208	40	11,014,198	4,560,187	15	10,114,227	6,304,911
Alaska.....	2	(D)	(D)	1	(D)	(D)	-	-	-	-	-	-
Hawaii.....	45	11,282,896	5,443,142	8	1,391,882	520,703	2	(D)	(D)	-	-	-

Table 15. Establishments by Gross Receipts and by States: 1974 and 1969

	Establishments		Establishments with gross receipts for agricultural services													
			Under $10,000		$10,000 to $19,999		$20,000 to $29,999		$30,000 to $49,999		$50,000 to $99,999		$100,000 to $499,999		$500,000 and over	
	1974	1969	1974	1969	1974	1969	1974	1969	1974	1969	1974	1969	1974	1969	1974	1969
United States, total.	61,347	32,565	24,916	10,934	9,167	4,658	4,895	3,353	6,339	4,672	7,751	5,020	7,509	3,467	770	461
NORTH																
Total.....	25,639	15,705	9,388	4,951	3,909	2,400	2,559	1,862	3,125	2,450	3,484	2,417	3,001	1,487	173	138
New England:																
Maine.....	257	140	122	59	40	14	27	12	19	21	25	21	21	11	3	2
New Hampshire.....	274	111	135	32	38	16	17	15	25	23	28	14	31	10	-	1
Vermont.....	160	80	77	26	26	12	16	11	16	7	10	18	13	6	2	-
Massachusetts.....	1,549	715	688	251	249	113	128	66	142	107	164	98	170	75	8	5
Rhode Island.....	293	141	123	49	45	26	39	17	29	15	29	19	27	15	1	-
Connecticut.....	1,262	576	513	174	216	89	112	71	129	89	150	97	130	52	12	4
Middle Atlantic:																
New York.....	4,112	2,182	1,461	573	720	394	460	259	473	323	481	370	483	241	34	22
New Jersey.....	2,241	1,076	828	318	389	190	261	121	256	157	249	185	244	99	14	6
Pennsylvania.....	2,483	1,499	957	509	370	239	256	181	298	214	323	212	256	131	23	13
East North Central:																
Ohio.....	2,488	1,494	930	443	375	225	264	205	301	275	348	206	251	122	19	18
Indiana.....	1,036	674	386	212	151	99	99	82	129	124	151	97	118	54	2	6
Illinois.....	2,057	1,495	750	468	289	181	173	171	258	208	306	269	268	190	13	8
Michigan.....	1,703	1,006	547	298	243	130	167	112	214	172	291	170	228	114	13	10
Wisconsin.....	1,056	720	389	224	140	100	103	95	127	134	146	86	142	71	9	10
West North Central:																
Minnesota.....	781	655	251	233	93	103	68	70	115	106	130	89	122	51	2	3
Iowa.....	974	1,002	265	337	136	152	95	112	145	151	186	162	143	85	4	3
Missouri.....	1,139	759	382	220	178	113	108	109	171	123	164	128	128	62	8	4
North Dakota.....	181	123	70	54	24	25	12	11	25	12	28	14	22	6	-	1
South Dakota.....	244	241	86	90	17	35	24	31	37	35	45	36	34	14	1	-
Nebraska.....	604	463	182	163	72	66	59	51	103	79	99	66	85	33	4	5
Kansas.....	745	553	246	218	98	78	71	60	113	75	131	60	85	45	1	17
SOUTH																
Total.....	14,910	9,783	4,591	3,043	2,002	1,393	1,247	982	1,906	1,466	2,492	1,578	2,414	1,153	258	168
South Atlantic:																
Delaware.....	149	87	50	23	19	13	14	9	18	18	24	16	23	7	1	1
Maryland.....	847	400	262	95	80	53	56	38	105	58	153	74	176	76	15	6
District of Columbia...	42	36	13	8	6	2	4	3	5	9	4	4	8	10	2	-
Virginia.....	910	476	321	146	134	62	69	54	117	73	127	91	135	46	7	4
West Virginia.....	217	119	93	47	24	11	17	17	31	20	27	14	23	9	2	1
North Carolina.....	996	692	338	280	157	101	113	68	112	100	145	86	125	48	6	9
South Carolina.....	478	315	131	95	66	62	41	35	83	52	90	52	63	17	4	2
Georgia.....	1,033	614	297	190	162	109	96	74	143	87	176	85	148	61	11	8
Florida.....	3,506	2,056	1,221	723	528	294	252	163	315	226	444	299	605	294	141	57
East South Central:																
Kentucky.....	455	316	153	82	57	49	40	41	62	51	73	52	61	35	9	6
Tennessee.....	551	491	190	174	77	73	50	47	76	78	97	76	58	39	3	4
Alabama.....	507	405	97	125	65	73	58	43	80	72	115	57	86	30	6	5
Mississippi.....	516	372	67	84	46	39	51	44	77	77	126	79	146	42	3	7
West South Central:																
Arkansas.....	580	384	127	95	56	54	54	33	76	71	131	77	130	47	6	7
Louisiana.....	595	397	168	96	67	46	39	31	75	62	126	100	111	60	9	2
Oklahoma.....	587	449	215	157	80	68	43	41	78	69	107	70	61	37	3	7
Texas.....	2,941	2,174	848	623	378	284	250	241	453	343	527	346	455	295	30	42
WEST																
Total.....	20,798	7,077	10,937	2,940	3,256	865	1,089	509	1,308	756	1,775	1,025	2,094	827	339	155
Mountain:																
Montana.....	193	135	53	46	21	20	21	18	37	19	37	20	24	10	-	2
Idaho.....	270	176	76	54	44	24	26	20	32	32	48	29	42	13	2	4
Wyoming.....	94	77	37	38	13	7	9	8	16	10	12	7	7	6	-	1
Colorado.....	813	470	288	158	108	76	64	40	103	62	140	80	101	45	9	9
New Mexico.....	264	151	83	41	29	19	21	16	33	26	50	33	44	13	4	3
Arizona.....	891	369	280	76	112	51	67	32	87	50	120	75	202	67	23	18
Utah.....	212	121	100	50	28	12	16	17	25	18	30	8	12	14	1	2
Nevada.....	164	68	67	20	20	7	13	9	16	10	22	12	25	9	1	1
Pacific:																
Washington.....	1,177	646	440	174	153	95	102	67	128	92	176	120	161	88	17	10
Oregon.....	760	400	283	120	106	52	64	42	82	61	125	74	90	48	10	3
California.....	15,662	4,375	9,070	2,135	2,590	495	673	231	730	362	990	547	1,343	503	266	102
Alaska.....	43	12	19	5	6	-	3	3	6	-	3	3	6	1	-	-
Hawaii.....	255	77	141	23	26	7	10	6	13	14	22	17	37	10	6	-

Table 16. Establishments by Number of Agricultural Service Activities Performed and by States: 1974 and 1969

	Establishments		Establishments performing–					
			1 activity		2 activities		3 activities or more	
	1974	1969	1974	1969	1974	1969	1974	1969
United States, total...	61,347	32,565	46,403	21,887	11,084	7,096	3,860	3,582
NORTH								
Total..	25,639	15,705	17,931	9,825	5,843	3,912	1,865	1,968
New England:								
Maine.....	257	140	163	73	64	44	30	23
New Hampshire.....	274	111	188	56	51	28	35	27
Vermont....	160	80	116	40	33	20	11	20
Massachusetts.....	1,549	715	1,114	453	340	161	95	101
Rhode Island....	293	141	218	88	62	39	13	14
Connecticut	1,262	576	970	402	230	116	62	58
Middle Atlantic:								
New York...	4,112	2,182	3,070	1,437	803	472	239	273
New Jersey.	2,241	1,076	1,747	742	382	223	112	111
Pennsylvania....	2,483	1,499	1,736	886	591	400	156	213
East North Central:								
Ohio.....	2,488	1,494	1,681	897	626	407	181	190
Indiana....	1,036	674	672	372	272	190	92	112
Illinois...	2,057	1,495	1,396	976	463	358	198	161
Michigan...	1,703	1,006	1,167	616	415	261	121	129
Wisconsin..	1,056	720	699	429	264	200	93	91
West North Central:								
Minnesota..	781	655	508	398	211	184	62	73
Iowa.....	974	1,002	571	610	304	259	99	133
Missouri...	1,139	759	753	465	282	203	104	91
North Dakota....	181	123	117	77	48	33	16	13
South Dakota....	244	241	157	159	71	53	16	29
Nebraska...	604	463	396	299	147	114	61	50
Kansas.....	745	553	492	350	184	147	69	56
SOUTH								
Total.	14,910	9,783	11,307	6,764	2,531	1,943	1,072	1,076
South Atlantic:								
Delaware..	149	87	103	64	33	14	13	9
Maryland..	847	400	604	267	191	89	52	44
District of Columbia.	42	36	29	21	11	14	2	1
Virginia..	910	476	668	319	180	95	62	62
West Virginia.	217	119	149	63	51	39	17	17
North Carolina.	996	692	725	431	192	157	79	104
South Carolina.	478	315	365	186	81	73	32	56
Georgia...	1,033	614	718	400	229	124	86	90
Florida...	3,506	2,056	2,984	1,576	407	311	115	169
East South Central:								
Kentucky..	455	316	317	195	108	85	30	36
Tennessee.	551	491	395	319	114	115	42	57
Alabama...	507	405	343	259	111	98	53	48
Mississippi	516	372	387	267	68	63	61	42
West South Central:								
Arkansas..	580	384	444	296	76	67	60	21
Louisiana.	595	397	460	283	85	68	50	46
Oklahoma..	587	449	419	293	109	101	59	55
Texas.....	2,941	2,174	2,197	1,525	485	430	259	219
WEST								
Total.	20,798	7,077	17,165	5,298	2,710	1,241	923	538
Mountain:								
Montana...	193	135	119	79	47	35	27	21
Idaho.....	270	176	150	105	78	47	42	24
Wyoming...	94	77	59	44	25	23	10	10
Colorado..	813	470	565	311	177	106	71	53
New Mexico	264	151	172	98	56	33	36	20
Arizona...	891	369	702	278	127	74	62	17
Utah.....	212	121	135	70	54	31	23	20
Nevada....	164	68	115	42	38	18	11	8
Pacific:								
Washington	1,177	646	820	421	259	161	98	64
Oregon....	760	400	505	243	177	91	78	66
California	15,662	4,375	13,570	3,543	1,634	612	458	220
Alaska....	43	12	36	9	6	2	1	1
Hawaii....	255	77	217	55	32	8	6	14

Table 17. Cotton Ginning and Pickery Establishments and Gross Receipts: 1974 and 1969

	Establishments		Gross receipts for agricultural services	
	1974	1969	1974[1]	1969[2]
United States, total..	1,522	980	162,627,453	79,909,854
NORTH				
Total.....	37	30	2,327,987	2,635,109
Illinois.....	-	1	-	(D)
Missouri.....	37	29	2,327,987	(D)
SOUTH				
Total.....	1,208	863	99,984,609	59,328,089
North Carolina.....	35	27	2,352,300	749,246
South Carolina.....	54	29	3,054,411	854,393
Georgia.....	63	21	6,574,201	(D)
Florida.....	-	1	-	(D)
Virginia.....	1	-	75,000	-
Kentucky.....	1	-	22,950	-
SOUTH--Con.				
Tennessee.....	84	42	4,291,157	3,462,877
Alabama.....	71	40	4,890,557	1,858,802
Mississippi.....	190	134	19,182,904	10,154,642
Arkansas.....	179	100	14,137,598	6,079,716
Louisiana.....	63	56	6,545,694	3,939,537
Oklahoma.....	40	21	2,808,876	1,055,093
Texas.....	427	392	36,048,961	30,414,689
WEST				
Total.....	277	87	60,314,857	17,946,656
New Mexico.....	19	19	1,681,299	2,322,513
Arizona.....	85	22	16,270,867	5,582,028
California.....	173	46	42,362,691	10,042,115

[1]Published on 4-digit SIC.
[2]Includes cotton ginning and compressing.

Table 18. Establishments, Receipts, Payroll, and Supplemental Labor Cost, by SIC and by States: 1974

	Agricultural services (SIC 07)						Soil preparation services (SIC 0711)		
	Establishments	Gross receipts		Annual payroll		Total supplemental labor cost	Establishments	Gross receipts	
		Agricultural services	Total	Agricultural services	Total			Agricultural services	Total
United States, total	61,347	3,554,986,731	3,994,847,177	1,206,362,381	1,217,348,754	100,187,187	730	40,540,899	88,716,191
NORTH									
Total	25,639	1,359,609,462	1,533,613,956	477,662,248	480,978,742	44,677,651	304	14,343,600	37,675,019
New England:									
Maine	257	12,003,541	12,876,671	4,161,930	4,180,150	456,313	2	(D)	(D)
Mew Hampshire	274	10,155,969	11,113,557	3,419,747	3,445,327	249,687	-	-	-
Vermont	160	8,676,120	9,416,871	3,454,582	3,474,420	525,737	1	(D)	(D)
Massachusetts	1,549	66,406,941	73,124,563	25,484,643	25,687,822	2,007,723	1	2,425	2,425
Rhode Island	293	10,309,701	11,185,714	4,461,403	4,464,876	374,406	-	-	-
Connecticut	1,262	54,364,016	59,378,433	19,422,181	19,549,189	1,358,804	3	104,675	104,675
Middle Atlantic:									
New York	4,112	207,672,726	224,655,531	72,464,645	72,915,737	6,506,855	13	1,346,985	3,175,401
New Jersey	2,241	99,821,742	108,086,216	31,523,702	31,675,772	2,601,213	5	645,861	2,145,003
Pennsylvania	2,483	209,055,979	219,033,595	98,798,526	99,028,812	13,725,499	13	976,824	1,362,744
East North Central:									
Ohio	2,488	143,476,812	159,205,559	54,986,787	55,126,321	5,599,175	28	1,133,103	1,889,296
Indiana	1,036	44,342,292	56,529,591	14,224,361	14,348,368	870,906	25	483,055	1,928,585
Illinois	2,057	102,675,073	123,596,239	30,964,789	31,537,184	2,138,023	59	2,964,980	10,297,266
Michigan	1,703	91,751,661	102,887,693	30,381,151	30,576,322	2,236,404	7	236,385	671,985
Wisconsin	1,056	62,442,305	69,962,320	22,370,228	22,399,609	1,981,274	12	551,661	840,824
West North Central:									
Minnesota	781	43,782,083	51,567,804	13,798,750	13,985,949	1,065,370	16	705,410	1,303,628
Iowa	974	52,687,905	68,913,637	11,497,290	12,027,934	790,499	42	1,925,126	6,477,751
Missouri	1,139	55,068,144	63,468,889	17,424,421	17,585,624	1,097,685	36	928,763	2,868,593
North Dakota	181	7,861,217	9,148,436	1,825,094	1,838,114	134,310	1	10,000	10,000
South Dakota	244	11,692,164	14,077,162	2,600,915	2,612,321	133,738	4	305,535	328,694
Nebraska	604	32,627,580	46,509,188	7,532,480	7,621,949	431,413	16	1,063,507	2,805,105
Kansas	745	32,735,491	38,876,287	6,864,623	6,896,942	392,617	20	881,025	1,354,764
SOUTH									
Total	14,910	1,048,053,193	1,186,665,888	351,996,965	356,491,742	22,280,169	269	14,928,247	28,708,029
South Atlantic:									
Delaware	149	8,709,061	9,438,377	3,274,898	3,286,225	191,707	4	142,136	167,476
Maryland	847	63,268,277	70,223,412	22,729,627	23,072,876	1,381,535	8	533,353	2,208,477
District of Columbia	42	3,492,272	3,758,621	1,220,418	1,295,418	103,513	-	-	-
Virginia	910	48,541,489	53,612,132	15,829,940	15,977,411	911,458	13	1,132,633	1,591,840
West Virginia	217	8,901,072	9,545,396	2,674,241	2,728,721	196,977	1	16,300	16,300
North Carolina	996	52,492,732	58,056,607	16,588,716	16,651,339	639,347	16	523,122	1,047,122
South Carolina	478	24,226,101	27,836,626	6,819,034	6,910,133	285,808	10	366,361	612,051
Georgia	1,033	58,024,957	71,435,738	17,083,005	17,189,176	922,927	24	2,216,927	6,120,238
Florida	3,506	359,249,558	392,261,259	142,304,371	143,517,398	10,279,798	36	1,715,363	1,917,966
East South Central:									
Kentucky	455	27,904,879	30,029,572	7,994,420	8,003,054	423,247	7	908,130	1,022,126
Tennessee	551	24,904,347	26,846,758	7,260,754	7,280,518	437,392	12	710,815	734,815
Alabama	507	31,671,676	37,611,734	8,691,682	8,851,201	367,760	16	735,381	1,310,345
Mississippi	516	41,840,305	47,175,472	11,514,410	11,581,094	467,694	13	683,793	1,349,411
West South Central:									
Arkansas	580	44,362,814	51,532,887	13,744,867	14,238,685	724,398	10	320,025	620,364
Louisiana	595	41,549,298	48,049,068	11,211,591	11,312,516	683,878	4	248,739	248,739
Oklahoma	587	25,423,945	28,623,820	5,544,828	5,627,526	278,043	10	156,666	183,668
Texas	2,941	183,490,410	220,628,409	57,510,163	58,968,451	3,984,687	85	4,518,503	9,557,091
WEST									
Total	20,798	1,147,324,076	1,274,567,333	376,703,168	379,878,270	33,229,367	157	11,269,052	22,333,143
Mountain:									
Montana	193	8,247,341	10,018,435	1,505,796	1,558,076	98,141	4	109,966	539,966
Idaho	270	19,859,280	25,441,714	3,996,758	4,184,588	285,681	16	1,510,152	3,536,316
Wyoming	94	3,274,516	3,970,043	812,969	850,935	44,590	3	154,000	255,000
Colorado	813	48,339,527	58,801,125	13,084,475	13,432,331	934,229	10	766,017	1,048,082
New Mexico	264	15,862,504	18,414,112	4,416,417	4,480,772	242,919	5	240,001	514,720
Arizona	891	82,686,743	89,635,413	30,699,286	30,879,942	2,455,163	7	1,125,001	1,125,001
Utah	212	6,893,073	7,810,922	2,074,150	2,075,707	132,708	1	(D)	(D)
Nevada	164	8,326,460	8,848,541	2,503,759	2,514,419	164,174	1	(D)	(D)
Pacific:									
Washington	1,177	72,390,589	79,804,156	19,535,706	19,799,178	1,656,197	10	276,711	1,009,466
Oregon	760	39,376,146	42,706,808	10,802,428	10,843,414	1,023,890	4	71,356	212,072
California	15,662	824,965,737	911,143,091	280,537,209	282,352,913	25,682,787	95	6,879,609	13,909,281
Alaska	43	1,747,045	1,809,556	410,900	412,282	20,914	-	-	-
Hawaii	255	15,355,115	16,163,417	6,323,315	6,493,713	487,974	1	(D)	(D)

Table 18. Establishments, Receipts, Payroll, and Supplemental Labor Cost, by SIC and by States: 1974—Continued

	Soil preparation services (SIC 0711)—Con.			Planting, cultivating, and protection (SIC 0721)					
	Annual payroll		Total supplemental labor cost	Establishments	Gross receipts		Annual payroll		Total supplemental labor cost
	Agricultural services	Total			Agricultural services	Total	Agricultural services	Total	
United States, total.	10,849,148	11,174,956	888,333	1,392	155,380,833	251,121,544	49,544,210	50,330,013	3,671,745
NORTH									
Total	2,878,006	3,099,481	258,950	386	24,731,335	46,487,183	5,163,178	5,260,240	409,763
New England:									
Maine	1,044	1,044	40	-	-	-	-	-	-
New Hampshire	-	-	-	2	(D)	(D)	-	-	-
Vermont	12,000	12,000	1,350	1	(D)	(D)	(D)	(D)	(D)
Massachusetts	-	-	-	5	472,217	640,299	119,700	135,286	10,302
Rhode Island	-	-	-	-	-	-	-	-	-
Connecticut	10,303	10,303	1,297	1	(D)	(D)	(D)	(D)	(D)
Middle Atlantic:									
New York	497,999	526,175	57,243	19	522,229	663,965	77,835	79,285	17,261
New Jersey	204,708	225,708	13,089	6	567,472	571,472	137,480	137,480	5,349
Pennsylvania	225,321	225,324	19,707	9	642,119	767,297	193,039	193,039	19,329
East North Central:									
Ohio	190,348	191,779	15,392	21	1,313,482	2,347,893	447,986	452,986	18,164
Indiana	77,595	117,673	15,027	12	417,284	3,331,691	187,472	187,472	5,713
Illinois	571,230	667,375	51,888	28	925,540	2,600,062	235,087	235,087	14,496
Michigan	51,179	52,179	479	12	1,054,238	1,128,545	168,229	168,230	19,790
Wisconsin	90,358	90,358	15,294	17	1,045,329	1,104,234	395,197	395,197	49,846
West North Central:									
Minnesota	164,488	165,304	10,162	35	2,074,983	2,982,769	408,844	408,914	26,007
Iowa	381,400	390,608	29,499	46	3,079,023	5,198,763	381,933	382,696	38,056
Missouri	131,474	154,179	10,095	22	997,522	2,179,503	151,255	164,255	6,503
North Dakota	3,500	3,500	500	44	1,698,671	2,231,387	305,633	306,681	40,659
South Dakota	96,245	96,245	-	27	1,689,806	2,052,047	257,995	269,052	7,588
Nebraska	105,925	105,925	17,141	40	3,583,772	11,562,442	891,118	940,205	53,535
Kansas	62,889	63,802	747	39	4,410,193	6,887,207	668,750	668,750	44,010
SOUTH									
Total	3,930,477	3,957,193	198,907	622	67,897,402	93,311,340	20,134,356	20,575,229	1,273,747
South Atlantic:									
Delaware	49,620	51,844	691	2	(D)	(D)	(D)	(D)	(D)
Maryland	268,835	268,835	16,549	2	14,904	17,812	-	-	-
District of Columbia	-	-	-	-	-	-	-	-	-
Virginia	295,639	295,639	11,131	6	(D)	(D)	(D)	(D)	(D)
West Virginia	-	-	-	1	(D)	(D)	(D)	(D)	(D)
North Carolina	140,412	140,412	1,784	27	1,635,335	2,703,812	328,719	329,229	4,546
South Carolina	132,149	132,149	7,800	22	1,981,697	3,138,419	396,413	417,769	33,880
Georgia	866,061	880,341	42,106	20	1,102,953	1,219,066	191,308	191,308	3,326
Florida	458,804	458,804	19,646	90	10,618,711	16,262,800	3,522,222	3,647,239	280,885
East South Central:									
Kentucky	91,071	91,071	10,895	7	(D)	(D)	(D)	(D)	(D)
Tennessee	169,174	169,174	14,017	3	86,058	180,051	60,618	60,618	2,650
Alabama	176,373	186,373	7,189	24	2,412,109	4,125,915	632,120	632,122	26,597
Mississippi	89,040	89,043	4,800	68	8,178,601	9,196,400	2,311,680	2,321,254	60,587
West South Central:									
Arkansas	102,059	102,059	9,615	79	8,620,129	9,706,858	2,734,925	2,734,925	91,387
Louisiana	32,019	32,019	151	72	9,717,073	13,890,802	3,500,774	3,562,483	332,390
Oklahoma	17,780	17,780	60	32	2,636,583	3,450,791	375,307	377,880	6,903
Texas	1,041,441	1,041,650	52,473	167	20,109,460	27,989,522	5,863,563	6,082,966	422,908
WEST									
Total	4,040,665	4,118,282	430,476	384	62,752,096	111,323,021	24,246,676	24,494,544	1,988,235
Mountian:									
Montana	27,725	27,725	-	24	(D)	(D)	(D)	(D)	(D)
Idaho	304,470	306,600	27,847	27	2,948,213	5,016,012	767,680	946,371	49,107
Wyoming	61,000	91,000	800	3	33,069	45,069	7,203	7,203	-
Colorado	143,571	145,149	13,965	30	2,254,727	3,802,277	496,985	496,985	18,995
New Mexico	29,831	29,831	-	9	789,983	1,310,114	117,418	117,418	4,296
Arizona	359,796	359,796	34,842	33	6,606,735	6,691,803	2,823,864	2,828,639	234,859
Utah	10,439	10,439	807	6	115,771	153,771	48,146	48,146	-
Nevada	-	-	-	4	188,126	198,126	25,100	25,100	2,865
Pacific:									
Washington	186,983	186,983	11,089	34	4,593,119	5,921,571	1,399,093	1,410,952	83,383
Oregon	13,527	13,527	2,568	28	1,964,507	2,374,055	436,546	441,721	29,341
California	2,902,823	2,946,732	338,558	184	40,707,946	83,139,207	17,315,066	17,362,433	1,474,220
Alaska	-	-	-	-	-	-	-	-	-
Hawaii	500	500	-	2	(D)	(D)	(D)	(D)	(D)

Table 18. Establishments, Receipts, Payroll, and Supplemental Labor Cost, by SIC and by States: 1974—Continued

	Harvesting primarily by machine (SIC 0722)						Preparation for market (SIC 0723)		
		Gross receipts		Annual payroll				Gross receipts	
	Establishments	Agricultural services	Total	Agricultural services	Total	Total supplemental labor cost	Establishments	Agricultural services	Total
United States, total	1,288	71,245,523	72,216,161	16,187,878	16,236,182	1,159,046	934	330,527,228	338,646,462
NORTH									
Total	422	12,903,407	13,108,706	1,947,581	1,950,184	49,429	311	30,855,220	31,053,201
New England:									
Maine	3	14,403	14,403	1,900	1,900	-	6	1,297,776	1,302,776
New Hampshire	1	(D)	(D)	-	-	-	-	-	-
Vermont	2	1,263	1,263	-	-	-	1	(D)	(D)
Massachusetts	3	(D)	(D)	(D)	(D)	(D)	1	(D)	(D)
Rhode Island	-	-	-	-	-	-	1	(D)	(D)
Connecticut	-	-	-	-	-	-	-	-	-
Middle Atlantic:									
New York	17	509,755	512,039	131,768	113,768	11,378	8	923,192	923,192
New Jersey	2	(D)	(D)	(D)	(D)	-	6	(D)	(D)
Pennsylvania	6	108,910	108,910	20,115	20,125	2,191	23	7,837,832	7,912,924
East North Central:									
Ohio	7	26,672	26,672	4,000	4,000	-	15	1,943,562	1,943,562
Indiana	12	169,747	169,747	68,002	68,002	4,182	16	1,022,917	1,022,917
Illinois	21	223,788	283,667	39,327	39,380	67	40	2,739,366	2,749,366
Michigan	11	337,168	338,668	74,034	74,184	2,635	16	2,436,075	2,436,075
Wisconsin	15	994,159	994,259	405,698	406,298	280	21	1,904,881	1,904,881
West North Central:									
Minnesota	13	253,344	253,344	20,596	20,596	1,561	22	1,856,947	1,857,714
Iowa	45	633,398	710,202	57,054	57,054	3,044	64	1,986,260	2,000,946
Missouri	21	404,046	404,046	55,798	55,798	-	21	830,143	907,779
North Dakota	33	1,002,584	1,002,584	61,334	61,344	937	12	753,118	753,118
South Dakota	23	515,464	515,464	45,817	45,817	1,276	10	285,730	300,530
Nebraska	56	1,798,564	1,849,461	136,255	136,285	4,310	19	2,518,155	2,518,155
Kansas	131	5,812,709	5,826,544	816,716	818,466	17,471	9	1,551,363	1,551,363
SOUTH									
Total	438	14,917,558	15,253,879	2,870,867	2,882,157	130,163	303	87,821,345	93,361,050
South Atlantic:									
Delaware	1	5,000	5,000	-	-	-	2	(D)	(D)
Maryland	4	226,506	241,993	32,574	39,174	-	3	238,534	238,534
District of Columbia	-	-	-	-	-	-	-	-	-
Virginia	5	21,612	21,612	443	443	-	10	1,008,331	1,008,331
West Virginia	-	-	-	-	-	-	3	(D)	(D)
North Carolina	12	331,233	533,708	89,498	90,498	4,346	40	4,171,650	4,198,005
South Carolina	5	262,423	262,423	26,763	26,763	-	11	1,883,317	1,883,317
Georgia	12	251,467	251,467	8,673	8,673	250	29	4,049,528	4,682,886
Florida	17	2,727,338	2,803,947	1,278,939	1,278,939	79,740	58	48,907,621	49,806,047
East South Central:									
Kentucky	5	6,705	6,705	-	-	-	6	696,523	942,776
Tennessee	13	112,271	112,271	13,866	13,866	1,134	5	910,447	920,447
Alabama	3	23,746	23,746	1,500	1,500	-	18	3,395,514	4,730,560
Mississippi	25	787,938	787,938	95,761	95,761	1,099	13	2,437,091	2,599,956
West South Central:									
Arkansas	11	1,128,479	1,128,479	211,142	211,942	10,159	12	2,902,186	4,255,832
Louisiana	16	186,086	186,086	26,272	26,272	615	34	4,606,807	4,812,034
Oklahoma	93	2,921,473	2,933,424	367,402	368,954	7,936	4	134,912	134,912
Texas	216	5,925,281	5,955,080	718,034	719,372	24,884	55	12,124,065	12,792,594
WEST									
Total	428	43,424,558	43,853,576	11,369,430	11,403,841	979,454	320	211,850,663	214,232,211
Mountain:									
Montana	19	590,558	590,558	74,102	74,102	2,872	2	(D)	(D)
Idaho	27	1,054,254	1,064,254	188,921	189,921	16,616	13	6,139,436	6,139,436
Wyoming	9	104,035	104,035	19,597	19,597	317	3	150,916	150,916
Colorado	35	2,905,052	2,994,697	225,308	225,308	11,036	13	1,332,027	1,332,027
New Mexico	10	623,074	623,074	94,586	94,586	6,506	7	1,487,320	1,487,320
Arizona	48	4,018,874	4,078,752	733,064	737,174	56,302	14	8,166,497	8,166,497
Utah	5	67,650	67,650	5,350	5,355	253	1	11,258	11,258
Nevada	4	240,351	240,351	41,249	41,249	4,878	-	-	-
Pacific:									
Washington	24	1,685,976	1,716,239	238,803	238,803	22,154	29	19,331,470	19,638,719
Oregon	24	1,474,788	1,549,571	687,124	687,124	82,562	22	7,516,653	7,546,653
California	223	30,659,946	30,824,395	9,061,326	9,090,622	775,958	213	166,577,797	168,600,101
Alaska	-	-	-	-	-	-	-	-	-
Hawaii	-	-	-	-	-	-	3	(D)	(D)

Table 18. **Establishments, Receipts, Payroll, and Supplemental Labor Cost, by SIC and by States: 1974**—Continued

	Preparation for market (SIC 0723)–Con.			Cotton ginning (SIC 0724)					
	Annual payroll		Total supplemental labor cost	Establishments	Gross receipts		Annual payroll		Total supplemental labor cost
	Agricultural services	Total			Agricultural services	Total	Agricultural services	Total	
United States, total	81,853,061	82,613,850	8,198,328	1,522	162,627,461	197,911,983	49,344,684	50,121,655	3,829,263
NORTH									
Total	3,498,493	3,513,684	222,445	37	2,327,987	2,744,361	916,078	920,069	33,548
New England:									
Maine	199,003	199,003	3,004	-	-	-	-	-	-
New Hampshire	-	-	-	-	-	-	-	-	-
Vermont	(D)	(D)	-	-	-	-	-	-	-
Massachusetts	(D)	(D)	5,539	-	-	-	-	-	-
Rhode Island	(D)	(D)	(D)	-	-	-	-	-	-
Connecticut	-	-	-	-	-	-	-	-	-
Middle Atlantic:									
New York	141,152	141,152	6,274	-	-	-	-	-	-
New Jersey	(D)	(D)	(D)	-	-	-	-	-	-
Pennsylvania	643,059	650,471	59,557	-	-	-	-	-	-
East North Central:									
Ohio	174,408	174,408	3,296	-	-	-	-	-	-
Indiana	200,577	200,627	3,213	-	-	-	-	-	-
Illinois	117,477	123,521	7,819	-	-	-	-	-	-
Michigan	529,964	529,964	31,194	-	-	-	-	-	-
Wisconsin	139,223	139,281	16,204	-	-	-	-	-	-
West North Central:									
Minnesota	315,885	316,062	15,769	-	-	-	-	-	-
Iowa	110,839	112,289	7,165	-	-	-	-	-	-
Missouri	138,927	138,927	2,517	37	2,327,987	2,744,361	916,078	920,069	33,548
North Dakota	151,915	151,915	8,771	-	-	-	-	-	-
South Dakota	29,284	29,284	1,991	-	-	-	-	-	-
Nebraska	212,479	212,479	18,101	-	-	-	-	-	-
Kansas	214,476	214,476	22,915	-	-	-	-	-	-
SOUTH									
Total	21,612,062	22,156,249	1,924,521	1,208	99,984,617	125,596,610	32,554,901	33,098,691	1,706,069
South Atlantic:									
Delaware	(D)	(D)	-	-	-	-	-	-	-
Maryland	53,312	53,312	1,748	-	-	-	-	-	-
District of Columbia	-	-	-	-	-	-	-	-	-
Virginia	118,402	118,405	1,204	1	(D)	(D)	(D)	(D)	-
West Virginia	(D)	(D)	3,923	-	-	-	-	-	-
North Carolina	558,343	560,250	20,625	35	2,352,300	2,952,307	686,501	699,467	17,605
South Carolina	294,300	294,300	8,041	54	3,054,411	3,876,611	927,173	943,510	21,555
Georgia	778,769	786,323	31,604	63	6,574,209	10,156,660	1,869,706	1,897,431	75,766
Florida	14,325,235	14,361,114	1,397,929	-	-	-	-	-	-
East South Central:									
Kentucky	27,090	32,643	1,762	1	(D)	(D)	(D)	(D)	-
Tennessee	148,302	148,302	855	84	4,291,157	4,947,077	1,275,672	1,290,933	52,663
Alabama	447,801	447,801	15,094	71	4,890,557	5,411,316	1,368,970	1,372,485	44,519
Mississippi	736,557	740,417	71,850	190	19,182,904	21,893,878	5,349,250	5,397,401	177,206
West South Central:									
Arkansas	794,770	1,183,113	93,758	179	14,137,598	17,552,096	4,207,231	4,309,811	259,603
Louisiana	731,946	743,829	52,588	63	6,545,694	7,660,123	1,677,337	1,693,673	74,824
Oklahoma	23,465	23,465	-	40	2,808,876	3,671,254	1,121,710	1,162,937	57,971
Texas	2,500,834	2,590,039	223,540	427	36,048,961	47,363,538	14,045,461	14,305,153	924,357
WEST									
Total	56,742,506	56,943,917	6,051,362	277	60,314,857	69,571,012	15,873,705	16,102,895	2,089,646
Mountain:									
Montana	(D)	(D)	(D)	-	-	-	-	-	-
Idaho	510,023	510,023	77,954	-	-	-	-	-	-
Wyoming	19,964	19,964	431	-	-	-	-	-	-
Colorado	321,657	324,510	3,519	-	-	-	-	-	-
New Mexico	254,518	254,518	18,732	19	1,681,299	1,997,686	582,590	588,890	26,486
Arizona	2,534,132	2,534,132	256,158	85	16,270,867	18,507,640	4,002,325	3,995,225	580,474
Utah	-	-	-	-	-	-	-	-	-
Nevada	-	-	-	-	-	-	-	-	-
Pacific:									
Washington	4,088,423	4,188,796	484,692	-	-	-	-	-	-
Oregon	1,674,994	1,674,994	214,224	-	-	-	-	-	-
California	47,056,602	47,154,786	4,994,979	173	42,362,691	49,065,686	11,288,790	11,518,780	1,482,686
Alaska	-	-	-	-	-	-	-	-	-
Hawaii	(D)	(D)	(D)	-	-	-	-	-	-

Table 18. **Establishments, Receipts, Payroll, and Supplemental Labor Cost, by SIC and by States: 1974**—Continued

	General crop services (SIC 0729)						Crop services (SIC 072)		
	Establishments	Gross receipts		Annual payroll		Total supplemental labor cost	Establishments	Gross receipts	
		Agricultural services	Total	Agricultural services	Total			Agricultural services	Total
United States, total.	4	119,273	119,273	9,213	9,213	87	5,140	719,900,318	860,015,423
NORTH									
Total.....	2	86,000	86,000	3,213	3,213	87	1,158	70,903,949	93,479,451
New England:									
Maine.....	-	-	-	-	-	-	9	1,312,179	1,317,179
New Hampshire.....	-	-	-	-	-	-	3	6,658	6,658
Vermont.....	-	-	-	-	-	-	4	(D)	(D)
Massachusetts.....	-	-	-	-	-	-	9	903,275	1,071,357
Rhode Island.....	-	-	-	-	-	-	1	(D)	(D)
Connecticut.....	-	-	-	-	-	-	1	2,250	2,402
Middle Atlantic:									
New York.....	-	-	-	-	-	-	44	1,955,176	2,099,196
New Jersey.....	-	-	-	-	-	-	14	1,130,309	1,134,309
Pennsylvania.....	-	-	-	-	-	-	38	8,588,861	8,789,131
East North Central:									
Ohio.....	-	-	-	-	-	-	43	3,283,716	4,318,127
Indiana.....	-	-	-	-	-	-	40	1,609,948	4,524,355
Illinois.....	1	60,000	60,000	3,213	3,213	87	90	3,948,694	5,693,095
Michigan.....	-	-	-	-	-	-	39	3,827,481	3,903,288
Wisconsin.....	-	-	-	-	-	-	53	3,944,369	4,003,374
West North Central:									
Minnesota.....	-	-	-	-	-	-	70	4,185,274	5,093,827
Iowa.....	-	-	-	-	-	-	155	5,698,681	7,909,911
Missouri.....	-	-	-	-	-	-	101	4,559,698	6,235,689
North Dakota.....	-	-	-	-	-	-	89	3,454,373	3,987,089
South Dakota.....	-	-	-	-	-	-	60	2,491,000	2,868,041
Nebraska.....	-	-	-	-	-	-	115	7,900,491	15,930,058
Kansas.....	1	26,000	26,000	-	-	-	180	11,800,265	14,291,114
SOUTH									
Total.....	1	9,273	9,273	-	-	-	2,572	270,630,195	327,532,152
South Atlantic:									
Delaware.....	-	-	-	-	-	-	5	473,842	843,942
Maryland.....	-	-	-	-	-	-	9	479,944	498,339
District of Columbia.....	-	-	-	-	-	-	-	-	-
Virginia.....	-	-	-	-	-	-	22	1,312,860	1,415,384
West Virginia.....	-	-	-	-	-	-	4	256,102	276,202
North Carolina.....	-	-	-	-	-	-	114	8,490,518	10,387,832
South Carolina.....	-	-	-	-	-	-	92	7,181,848	9,160,770
Georgia.....	-	-	-	-	-	-	124	11,978,157	16,310,079
Florida.....	-	-	-	-	-	-	165	62,253,670	68,872,794
East South Central:									
Kentucky.....	-	-	-	-	-	-	19	931,925	1,344,557
Tennessee.....	-	-	-	-	-	-	105	5,399,933	6,159,846
Alabama.....	-	-	-	-	-	-	116	10,721,926	14,291,537
Mississippi.....	-	-	-	-	-	-	296	30,586,534	34,478,172
West South Central:									
Arkansas.....	-	-	-	-	-	-	281	26,788,392	32,643,265
Louisiana.....	-	-	-	-	-	-	185	21,055,660	26,549,045
Oklahoma.....	-	-	-	-	-	-	169	8,501,844	10,190,381
Texas.....	1	9,273	9,273	-	-	-	866	74,217,040	94,110,007
WEST									
Total.....	1	24,000	24,000	6,000	6,000	-	1,410	378,366,174	439,003,820
Mountain:									
Montana.....	-	-	-	-	-	-	45	1,822,191	1,965,302
Idaho.....	-	-	-	-	-	-	67	10,141,903	12,219,702
Wyoming.....	-	-	-	-	-	-	15	288,020	300,020
Colorado.....	-	-	-	-	-	-	78	6,491,806	8,129,001
New Mexico.....	1	24,000	24,000	6,000	6,000	-	46	4,605,676	5,442,194
Arizona.....	-	-	-	-	-	-	180	35,062,973	37,444,692
Utah.....	-	-	-	-	-	-	12	194,679	232,679
Nevada.....	-	-	-	-	-	-	8	428,477	438,477
Pacific:									
Washington.....	-	-	-	-	-	-	87	25,610,565	27,276,529
Oregon.....	-	-	-	-	-	-	74	10,955,948	11,470,279
California.....	-	-	-	-	-	-	793	280,308,380	331,629,389
Alaska.....	-	-	-	-	-	-	-	-	-
Hawaii.....	-	-	-	-	-	-	5	2,455,556	2,455,556

Table 18. Establishments, Receipts, Payroll, and Supplemental Labor Cost, by SIC and by States: 1974—Continued

	Crop services (SIC 072)–Con.			Veterinary services for cattle, hogs, sheep, goats, and poultry (SIC 0741)					
	Annual payroll		Total supplemental labor cost	Establishments	Gross receipts		Annual payroll		Total supplemental labor cost
	Agricultural services	Total			Agricultural services	Total	Agricultural services	Total	
United States, total.	196,939,046	199,310,913	16,858,469	3,081	205,511,135	243,400,761	47,360,930	47,406,218	2,556,832
NORTH									
Total.....	11,528,543	11,647,390	715,272	1,949	129,185,309	155,658,029	29,635,906	29,657,545	1,688,716
New England:									
Maine.....	200,903	200,903	3,004	8	602,630	615,630	172,064	172,064	24,356
New Hampshire.....	-	-	-	10	731,466	769,109	198,246	198,246	5,406
Vermont.....	(D)	(D)	(D)	14	692,723	783,906	159,005	159,415	17,767
Massachusetts.....	190,675	206,261	15,938	11	1,269,180	1,291,440	511,258	511,258	32,055
Rhode Island.....	(D)	(D)	(D)	-	-	-	-	-	-
Connecticut.....	675	675	39	11	574,012	661,963	125,845	125,845	12,365
Middle Atlantic:									
New York.....	350,755	352,205	34,913	136	9,816,026	10,983,155	2,101,008	2,101,792	133,475
New Jersey.....	198,881	198,881	9,992	15	840,874	880,521	187,300	187,300	13,822
Pennsylvania.....	856,213	863,635	81,077	120	6,253,737	7,261,590	1,146,730	1,147,478	49,716
East North Central:									
Ohio.....	626,394	631,394	21,460	145	7,309,546	8,067,121	1,304,461	1,305,242	80,393
Indiana.....	456,051	456,101	13,108	126	7,701,824	9,286,690	1,832,043	1,833,829	93,619
Illinois.....	395,104	401,201	22,469	150	9,242,924	11,074,116	1,784,101	1,785,740	121,293
Michigan.....	772,227	772,378	53,619	77	5,985,789	6,592,263	1,552,571	1,552,571	122,429
Wisconsin.....	940,118	940,776	66,330	180	14,176,809	16,199,136	4,072,750	4,079,505	293,613
West North Central:									
Minnesota.....	745,325	745,572	43,337	139	9,985,139	12,874,926	2,641,872	2,644,533	122,931
Iowa.....	549,826	552,039	48,265	309	22,333,400	28,355,304	3,971,218	3,972,101	163,962
Missouri.....	1,262,058	1,279,049	42,568	157	9,186,814	10,736,252	2,001,607	2,002,304	86,864
North Dakota.....	518,882	519,940	50,367	30	2,642,815	3,101,698	803,011	803,296	57,337
South Dakota.....	333,096	344,153	10,855	64	5,323,561	7,133,084	1,399,892	1,400,240	95,918
Nebraska.....	1,239,852	1,288,969	75,946	130	8,313,737	11,228,500	2,233,398	2,234,940	92,227
Kansas.....	1,699,942	1,701,692	84,396	117	6,202,303	7,761,625	1,437,526	1,439,846	69,168
SOUTH									
Total.....	77,172,186	78,712,326	5,034,500	732	46,855,671	53,082,662	10,492,234	10,499,545	493,386
South Atlantic:									
Delaware.....	149,510	149,510	-	5	147,116	152,716	44,340	44,340	20
Maryland.....	85,886	92,486	1,748	26	2,741,140	3,122,246	848,319	848,502	31,496
District of Columbia.....	-	-	-	-	-	-	-	-	-
Virginia.....	198,426	198,429	6,888	36	1,998,434	2,302,380	410,054	411,241	4,036
West Virginia.....	50,126	50,855	4,727	18	738,935	787,118	71,632	71,632	4,340
North Carolina.....	1,663,061	1,679,444	47,122	30	2,297,238	2,432,531	609,815	609,815	24,744
South Carolina.....	1,644,649	1,682,342	63,476	18	1,516,837	1,571,154	386,138	386,138	9,303
Georgia.....	2,848,456	2,883,735	110,946	59	3,254,972	3,759,940	911,920	912,546	42,295
Florida.....	19,126,396	19,287,292	1,758,554	34	2,508,215	2,828,671	851,116	851,116	33,800
East South Central:									
Kentucky.....	63,406	68,959	2,962	55	4,089,840	4,420,957	675,814	675,951	45,401
Tennessee.....	1,498,458	1,513,719	57,302	37	1,696,996	1,945,646	247,765	247,765	6,869
Alabama.....	2,450,391	2,453,908	86,210	44	2,497,154	2,739,573	427,370	430,490	18,375
Mississippi.....	8,493,248	8,554,833	310,742	37	2,311,390	2,575,378	392,635	392,637	17,242
West South Central:									
Arkansas.....	7,948,068	8,439,791	454,907	34	1,806,734	2,032,058	423,096	423,096	40,971
Louisiana.....	5,936,329	6,026,257	460,417	27	2,132,942	2,368,302	671,059	671,060	12,848
Oklahoma.....	1,887,884	1,933,236	72,810	54	3,174,913	3,668,973	534,425	534,457	22,868
Texas.....	23,127,892	23,697,530	1,595,689	218	13,942,815	16,375,019	2,986,736	2,988,759	178,778
WEST									
Total.....	108,238,317	108,951,197	11,108,697	400	29,470,155	34,660,070	7,232,790	7,249,128	374,730
Mountain:									
Montana.....	233,843	233,845	6,535	44	2,966,452	3,638,540	525,350	527,090	26,799
Idaho.....	1,466,624	1,646,315	143,677	35	2,632,514	3,342,845	588,366	588,366	28,475
Wyoming.....	46,764	46,764	748	16	(D)	(D)	(D)	(D)	6,359
Colorado.....	1,043,950	1,046,803	33,550	63	3,577,028	4,141,018	858,019	859,022	32,635
New Mexico.....	1,055,112	1,061,412	56,020	19	1,538,337	1,868,328	382,359	383,690	19,323
Arizona.....	10,093,385	10,095,170	1,127,793	15	770,341	907,419	163,122	163,122	10,970
Utah.....	53,496	53,501	253	14	599,369	699,478	186,363	186,603	1,293
Nevada.....	66,349	66,349	7,743	6	299,138	350,379	40,253	40,253	2,712
Pacific:									
Washington.....	5,726,319	5,838,551	590,229	45	3,618,566	4,067,596	979,921	980,121	70,330
Oregon.....	2,798,664	2,803,839	326,127	29	2,193,169	2,545,433	466,623	467,371	34,046
California.....	84,721,784	85,126,621	8,727,843	112	10,367,949	11,934,041	2,844,565	2,855,641	141,788
Alaska.....	-	-	-	2	(D)	(D)	(D)	(D)	-
Hawaii.....	932,027	932,027	88,179	-	-	-	-	-	-

Table 18. **Establishments, Receipts, Payroll, and Supplemental Labor Cost, by SIC and by States: 1974**—Continued

	Veterinary services for dogs, cats, horses, bees, fish, rabbits, other fur-bearing animals, birds (except poultry), and other pets (SIC 0742)						Veterinary services (SIC 074)		
		Gross receipts		Annual payroll				Gross receipts	
	Establishments	Agricultural services	Total	Agricultural services	Total	Total supplemental labor cost	Establishments	Agricultural services	Total
United States, total.	7,371	662,422,292	708,070,705	210,624,035	210,722,767	12,482,225	10,452	867,933,427	951,471,466
NORTH									
Total.....	3,313	296,098,048	316,091,615	96,451,609	96,485,625	5,922,725	5,262	425,283,357	471,749,644
New England:									
Maine.....	48	3,207,057	3,655,096	1,009,134	1,010,476	62,663	56	3,809,687	4,270,726
New Hampshire.....	40	3,296,987	3,783,315	1,088,009	1,092,009	66,263	50	4,028,453	4,552,424
Vermont.....	23	1,673,483	1,785,518	528,565	528,565	11,956	37	2,366,206	2,569,424
Massachusetts.....	175	18,906,753	19,867,029	8,183,441	8,185,013	459,158	186	20,175,933	21,158,469
Rhode Island.....	22	2,474,132	2,625,599	1,165,925	1,165,925	74,037	22	2,474,132	2,625,599
Connecticut.....	120	14,907,492	15,783,899	5,414,098	5,415,139	373,044	131	15,481,504	16,445,862
Middle Atlantic:									
New York.....	477	50,150,738	52,244,978	16,652,219	16,652,393	1,342,596	613	59,966,764	63,228,133
New Jersey.....	229	26,066,080	27,241,089	8,869,250	8,870,350	667,481	244	26,906,954	28,121,610
Pennsylvania.....	329	23,774,572	26,000,869	7,165,890	7,171,646	534,033	449	30,028,309	33,262,459
East North Central:									
Ohio.....	430	33,237,565	35,184,732	9,368,098	9,369,633	591,630	575	40,547,111	43,251,853
Indiana.....	183	14,323,486	15,449,225	4,382,743	4,386,097	191,680	309	22,025,310	24,735,915
Illinois.....	300	26,799,285	28,779,470	8,118,978	8,123,941	339,767	450	36,042,209	39,853,586
Michigan.....	332	27,992,860	29,954,179	9,677,665	9,679,637	424,495	409	33,978,649	36,546,442
Wisconsin.....	95	8,836,270	9,360,739	3,110,254	3,110,360	225,525	275	23,013,079	25,559,875
West North Central:									
Minnesota.....	96	8,733,751	9,342,117	2,924,099	2,924,103	154,138	235	18,718,890	22,217,043
Iowa.....	100	7,584,448	8,426,139	1,667,208	1,667,248	60,597	409	29,917,848	36,781,443
Missouri.....	148	12,014,573	13,035,985	4,048,179	4,054,042	194,032	305	21,201,387	23,772,237
North Dakota.....	4	674,754	821,328	290,725	290,725	15,244	34	3,317,569	3,923,026
South Dakota.....	22	1,434,289	1,576,539	322,982	322,983	10,504	86	6,757,850	8,709,623
Nebraska.....	52	4,062,063	4,451,120	1,102,461	1,103,624	57,213	182	12,375,800	15,679,620
Kansas.....	88	5,947,410	6,722,650	1,361,686	1,361,716	66,669	205	12,149,713	14,484,275
SOUTH									
Total.....	2,216	186,877,887	201,167,144	55,986,153	56,013,970	2,830,537	2,948	233,733,558	254,249,806
South Atlantic:									
Delaware.....	20	1,249,598	1,367,096	269,832	269,832	18,368	25	1,396,714	1,519,812
Maryland.....	146	14,520,100	15,492,234	5,465,612	5,474,119	303,904	172	17,261,240	18,614,480
District of Columbia.....	12	1,747,363	1,803,291	712,449	712,449	41,475	12	1,747,363	1,803,291
Virginia.....	157	16,009,978	16,899,033	4,804,251	4,804,602	223,585	193	18,008,412	19,201,413
West Virginia.....	40	3,621,874	3,925,518	1,116,710	1,116,801	60,285	58	4,360,809	4,712,636
North Carolina.....	147	13,258,417	14,222,299	3,855,034	3,855,039	195,887	177	15,555,655	16,654,830
South Carolina.....	73	5,858,681	6,301,241	1,564,357	1,564,410	61,092	91	7,375,518	7,872,395
Georgia.....	182	14,335,149	15,667,090	4,597,195	4,601,229	256,690	241	17,590,121	19,427,030
Florida.....	366	40,442,547	43,190,359	14,632,888	14,634,396	774,055	400	42,950,762	46,019,030
East South Central:									
Kentucky.....	85	6,162,101	6,776,873	1,181,552	1,181,552	54,366	140	10,251,941	11,197,830
Tennessee.....	103	7,461,472	7,854,776	1,762,771	1,762,861	81,269	140	9,158,468	9,800,422
Alabama.....	109	7,656,257	8,110,697	1,719,503	1,719,603	58,424	153	10,153,411	10,850,270
Mississippi.....	55	3,760,544	4,076,002	1,127,859	1,129,043	62,407	92	6,071,934	6,651,380
West South Central:									
Arkansas.....	58	4,507,410	5,046,738	1,314,484	1,314,484	68,969	92	6,314,144	7,078,796
Louisiana.....	111	8,602,163	9,289,462	2,338,768	2,347,932	85,557	138	10,735,105	11,657,764
Oklahoma.....	95	6,489,405	7,059,013	1,651,030	1,651,043	112,966	149	9,664,318	10,727,986
Texas.....	457	31,194,828	34,085,422	7,871,858	7,874,575	371,238	675	45,137,643	50,460,441
WEST									
Total.....	1,842	179,446,357	190,811,946	58,186,273	58,223,172	3,728,963	2,242	208,916,512	225,472,016
Mountain:									
Montana.....	24	1,192,243	1,285,186	237,382	238,582	5,079	68	4,158,695	4,923,726
Idaho.....	37	2,832,072	3,390,710	934,813	934,880	48,260	72	5,464,586	6,733,555
Wyoming.....	15	(D)	(D)	(D)	(D)	15,051	31	1,831,474	2,196,572
Colorado.....	150	11,183,066	12,512,863	3,458,118	3,460,528	158,490	213	14,760,094	16,653,881
New Mexico.....	53	3,693,062	4,240,153	1,026,101	1,026,181	49,946	72	5,231,399	6,108,481
Arizona.....	115	10,166,203	11,050,155	3,523,359	3,524,060	236,105	130	10,936,544	11,957,574
Utah.....	36	2,723,940	2,895,998	899,101	899,701	42,386	50	3,323,309	3,595,476
Nevada.....	32	3,331,672	3,518,257	1,227,901	1,227,901	72,782	38	3,630,810	3,868,636
Pacific:									
Washington.....	200	16,889,394	18,189,620	4,644,808	4,647,243	343,031	245	20,507,960	22,257,216
Oregon.....	115	9,648,357	10,709,212	2,619,685	2,619,692	149,329	144	11,841,526	13,254,645
California.....	1,022	111,867,708	116,698,529	37,694,790	37,712,720	2,457,513	1,134	122,235,657	128,632,570
Alaska.....	16	(D)	(D)	(D)	(D)	19,304	18	1,527,260	1,581,379
Hawaii.....	27	3,467,198	3,708,305	1,312,121	1,322,208	131,687	27	3,467,198	3,708,305

Table 18. **Establishments, Receipts, Payroll, and Supplemental Labor Cost, by SIC and by States: 1974**—Continued

	Veterinary services (SIC 074)–Con.			Animal services for cattle, hogs, sheep, goats, and poultry (SIC 0751)					
	Annual payroll		Total supplemental labor cost	Establishments	Gross receipts		Annual payroll		Total supplemental labor cost
	Agricultural services	Total			Agricultural services	Total	Agricultural services	Total	
United States, total.	257,984,965	258,128,985	15,039,057	1,344	96,663,438	105,324,683	36,281,026	36,378,653	3,731,700
NORTH									
Total.....	126,087,515	126,143,170	7,611,441	666	53,428,995	61,304,983	24,075,030	24,147,703	2,730,239
New England:									
Maine.....	1,181,198	1,182,540	87,019	6	164,244	165,979	19,513	19,513	450
New Hampshire.....	1,286,255	1,290,255	71,669	10	305,105	305,105	66,473	66,473	280
Vermont.....	687,570	687,980	29,723	10	3,529,054	3,543,595	1,586,425	1,586,425	380,725
Massachusetts.....	8,694,699	8,696,271	491,213	4	223,151	223,151	105,394	105,394	1,477
Rhode Island.....	1,165,925	1,165,925	74,037	3	104,783	104,783	12,717	12,717	873
Connecticut.....	5,539,943	5,540,984	385,409	10	125,912	132,112	24,254	24,254	472
Middle Atlantic:									
New York.....	18,753,227	18,754,185	1,476,071	42	8,323,789	9,246,022	5,643,999	5,659,261	638,348
New Jersey.....	9,056,550	9,057,650	681,303	12	117,999	118,271	44,324	44,324	1,481
Pennsylvania.....	8,312,620	8,319,124	583,749	59	5,103,654	5,369,001	2,676,568	2,676,568	167,934
East North Central:									
Ohio.....	10,672,559	10,674,875	672,023	70	4,622,996	7,447,368	2,793,891	2,799,942	372,598
Indiana.....	6,214,786	6,219,926	285,299	42	1,189,246	1,342,309	271,552	271,552	7,342
Illinois.....	9,903,079	9,909,681	461,060	35	439,707	480,066	78,578	78,578	400
Michigan.....	11,230,236	11,232,208	546,924	20	1,790,670	3,640,366	648,675	700,034	159,884
Wisconsin.....	7,183,004	7,189,865	519,138	90	13,446,443	14,301,190	6,340,695	6,340,695	584,303
West North Central:									
Minnesota.....	5,565,971	5,568,636	277,069	39	2,607,802	3,181,619	1,264,027	1,264,027	189,335
Iowa.....	5,638,426	5,639,349	224,559	52	3,140,604	3,405,509	443,629	443,629	8,805
Missouri.....	6,049,786	6,056,346	280,896	72	4,478,063	4,509,960	1,239,190	1,239,191	165,444
North Dakota.....	1,093,736	1,094,021	72,581	8	189,719	189,719	32,426	32,426	1,554
South Dakota.....	1,722,874	1,723,223	106,422	25	300,479	312,717	61,574	61,574	3,696
Nebraska.....	3,335,859	3,338,564	149,440	29	2,617,093	2,649,613	570,374	570,374	36,543
Kansas.....	2,799,212	2,801,562	135,837	28	608,482	636,528	150,752	150,752	8,295
SOUTH									
Total.....	66,478,387	66,513,515	3,323,923	417	21,985,419	22,250,898	8,011,371	8,031,092	636,617
South Atlantic:									
Delaware.....	314,172	314,172	18,388	5	439,021	439,021	289,777	289,777	4,442
Maryland.....	6,313,931	6,322,621	335,400	14	1,183,819	1,246,304	499,038	499,038	35,964
District of Columbia.....	712,449	712,449	41,475	1	15,000	15,000	300	300	-
Virginia.....	5,214,305	5,215,843	227,621	59	2,511,366	2,512,366	1,044,699	1,044,749	73,775
West Virginia.....	1,188,342	1,188,433	64,625	12	538,319	541,867	49,010	49,010	2,888
North Carolina.....	4,464,849	4,464,854	220,631	33	779,246	827,586	301,423	301,423	5,612
South Carolina.....	1,950,495	1,950,548	70,395	6	127,945	165,791	20,309	37,283	7,621
Georgia.....	5,509,115	5,513,775	298,985	33	1,137,961	1,161,509	368,134	368,134	19,866
Florida.....	15,484,004	15,485,512	807,855	22	634,414	634,414	144,480	144,480	5,066
East South Central:									
Kentucky.....	1,857,366	1,857,503	99,767	15	681,841	687,451	178,502	178,502	20,057
Tennessee.....	2,010,536	2,010,626	88,138	19	695,768	712,068	146,780	148,860	2,337
Alabama.....	2,146,873	2,150,093	76,799	22	1,224,633	1,225,753	452,463	452,463	8,254
Mississippi.....	1,520,494	1,521,680	79,649	6	376,042	376,471	153,730	153,730	7,904
West South Central:									
Arkansas.....	1,737,580	1,737,580	109,940	46	3,240,222	3,270,407	1,359,121	1,359,798	97,404
Louisiana.....	3,009,827	3,018,992	98,405	20	515,451	523,097	105,979	105,979	6,817
Oklahoma.....	2,185,455	2,185,500	135,834	17	1,309,552	1,313,652	182,277	182,277	13,026
Texas.....	10,858,594	10,863,334	550,016	87	6,574,819	6,598,141	2,715,289	2,715,289	325,584
WEST									
Total.....	65,419,063	65,472,300	4,103,693	261	21,249,024	21,768,802	4,194,625	4,199,858	364,844
Mountain:									
Montana.....	762,732	765,672	31,878	13	449,966	686,362	116,874	116,874	5,146
Idaho.....	1,523,179	1,523,246	76,735	21	921,344	941,871	269,664	269,664	14,924
Wyoming.....	410,626	410,626	21,410	9	173,847	187,847	37,221	37,221	-
Colorado.....	4,316,137	4,319,550	191,125	23	2,189,279	2,245,578	265,447	270,590	25,129
New Mexico.....	1,408,460	1,409,871	69,269	4	151,498	151,498	56,944	56,944	2,000
Arizona.....	3,686,481	3,687,182	247,075	5	219,892	219,892	95,196	95,196	8,448
Utah.....	1,085,464	1,086,304	43,679	6	90,556	90,556	17,037	17,037	1,275
Nevada.....	1,268,154	1,268,154	75,494	-	-	-	-	-	-
Pacific:									
Washington.....	5,624,729	5,627,364	413,361	30	1,179,774	1,219,020	271,167	271,257	20,235
Oregon.....	3,086,308	3,087,063	183,375	22	1,213,403	1,224,607	337,229	337,229	26,218
California.....	40,539,355	40,568,361	2,599,301	126	14,590,496	14,732,602	2,723,330	2,723,330	260,963
Alaska.....	395,317	396,699	19,304	1	(D)	(D)	-	-	-
Hawaii.....	1,312,121	1,322,208	131,687	1	(D)	(D)	4,516	4,516	506

Table 18. **Establishments, Receipts, Payroll, and Supplemental Labor Cost, by SIC and by States: 1974**—Continued

	Animal services for dogs, cats, horses, bees, fish, rabbits, other fur-bearing animals, birds (except poultry), and other pets (SIC 0752)						Animal services, except veterinary (075)		
		Gross receipts		Annual payroll				Gross receipts	
	Establishments	Agricultural services	Total	Agricultural services	Total	Total supplemental labor cost	Establishments	Agricultural services	Total
United States, total	9,158	201,300,652	203,463,184	51,431,102	51,601,168	3,106,705	10,502	297,964,090	308,787,867
NORTH									
Total	4,498	84,691,563	86,059,559	20,387,268	20,484,302	1,425,414	5,164	138,120,558	147,364,542
New England:									
Maine	60	319,151	319,174	36,227	36,227	896	66	483,395	485,153
New Hampshire	70	1,124 416	1,127,032	179,093	179,093	10,168	80	1,429,521	1,432,137
Vermont	44	351,409	356,264	69,156	69,256	6,920	54	3,880,463	3,899,859
Massachusetts	318	5,195,396	5,313,959	1,010,425	1,020,460	64,751	322	5,418,547	5,537,110
Rhode Island	44	694,951	716,046	151,678	154,847	6,747	47	799,734	820,829
Connecticut	215	3,007,502	3,034,385	573,217	576,794	50,412	225	3,133,414	3,166,497
Middle Atlantic:									
New York	800	21,821,012	22,076,211	6,871,449	6,898,139	599,550	842	30,144,801	31,322,233
New Jersey	375	8,763,940	8,837,749	2,308,027	2,309,122	123,875	387	8,881,939	8,956,020
Pennsylvania	485	9,898,339	9,970,984	2,072,728	2,080,124	105,079	544	15,001,993	15,339,985
East North Central:									
Ohio	514	7,549,963	7,673,562	1,656,772	1,667,696	99,636	584	12,172,959	15,120,930
Indiana	227	2,244,481	2,301,468	389,695	390,029	26,733	269	3,433,727	3,643,777
Illinois	381	7,853,954	7,951,748	1,644,486	1,664,017	91,946	416	8,293,661	8,431,814
Michigan	326	5,438,516	5,461,302	1,436,160	1,438,195	134,685	346	7,229,186	9,101,668
Wisconsin	140	1,742,034	2,167,920	454,207	454,207	37,123	230	15,188,477	16,469,110
West North Central:									
Minnesota	96	1,352,446	1,401,027	263,929	275,980	10,589	135	3,960,248	4,582,646
Iowa	74	1,875,362	1,878,675	298,624	298,624	4,468	126	5,015,966	5,284,184
Missouri	148	2,335,329	2,344,645	434,430	434,430	25,557	220	6,813,392	6,854,605
North Dakota	9	24,722	24,722	-	-	-	17	214,441	214,441
South Dakota	19	335,927	335,927	51,197	51,197	-	44	636,406	648,644
Nebraska	71	1,754,549	1,756,549	301,254	301,351	18,355	100	4,371,642	4,406,162
Kansas	82	1,008,164	1,010,210	184,514	184,514	7,924	110	1,616,646	1,646,738
SOUTH									
Total	2,311	70,756,113	71,212,498	20,900,431	20,940,459	917,673	2,728	92,741,532	93,463,396
South Atlantic:									
Delaware	36	961,349	961,349	248,633	248,633	11,629	41	1,400,370	1,400,370
Maryland	193	8,941,431	8,969,710	3,128,812	3,130,238	142,519	207	10,125,250	10,216,014
District of Columbia	3	133,928	133,928	28,282	28,282	-	4	148,928	148,928
Virginia	218	4,007,378	4,064,933	975,256	983,748	43,756	277	6,518,744	6,577,299
West Virginia	85	1,348,083	1,348,083	312,671	312,671	7,589	97	1,886,402	1,889,950
North Carolina	157	3,290,065	3,315,089	759,038	759,038	30,180	190	4,069,311	4,142,675
South Carolina	66	1,155,894	1,162,694	331,709	332,002	13,530	72	1,283,839	1,328,485
Georgia	128	2,703,366	2,715,569	720,903	723,584	33,450	161	3,841,327	3,877,078
Florida	527	24,424,660	24,602,283	7,236,572	7,246,957	364,025	549	25,059,074	25,236,697
East South Central:									
Kentucky	145	9,583,745	9,596,524	3,985,432	3,987,824	120,127	160	10,265,586	10,283,975
Tennessee	118	2,109,479	2,110,079	415,611	415,701	16,211	137	2,805,247	2,822,147
Alabama	52	914,496	927,006	233,006	233,006	14,021	74	2,139,129	2,152,759
Mississippi	38	512,717	512,979	142,296	142,296	3,957	44	888,759	889,450
West South Central:									
Arkansas	42	1,354,508	1,355,133	240,527	240,527	18,174	88	4,594,730	4,625,540
Louisiana	86	2,528,664	2,538,575	662,639	662,639	30,214	106	3,044,115	3,061,672
Oklahoma	90	1,734,887	1,747,331	332,020	334,088	13,320	107	3,044,439	3,060,983
Texas	327	5,051,463	5,151,233	1,147,024	1,159,225	54,971	414	11,626,282	11,749,374
WEST									
Total	2,349	45,852,976	46,191,127	10,143,403	10,176,407	763,618	2,610	67,102,000	67,959,929
Mountain:									
Montana	18	175,869	175,869	23,324	23,324	1,774	31	625,835	862,231
Idaho	18	114,949	116,503	4,545	4,545	-	39	1,036,293	1,058,374
Wyoming	11	189,430	189,430	71,169	71,169	9,256	20	363,277	377,277
Colorado	118	2,420,948	2,459,882	543,684	559,844	12,227	141	4,610,227	4,705,460
New Mexico	68	1,656,575	1,656,575	355,584	355,584	15,773	72	1,808,073	1,808,073
Arizona	115	2,446,782	2,456,665	420,706	420,732	43,287	120	2,666,674	2,676,557
Utah	23	260,441	264,638	62,053	62,053	4,008	29	350,997	355,194
Nevada	25	418,606	418,606	112,947	112,947	4,225	25	418,606	418,606
Pacific:									
Washington	174	2,675,406	2,706,973	474,791	478,393	36,439	204	3,855,180	3,925,993
Oregon	118	1,754,318	1,767,811	290,905	290,918	26,965	140	2,967,721	2,992,418
California	1,625	33,259,772	33,498,256	7,699,222	7,712,425	605,827	1,751	47,850,268	48,230,858
Alaska	12	(D)	(D)	(D)	(D)	-	13	79,619	79,619
Hawaii	24	(D)	(D)	(D)	(D)	3,837	25	469,230	469,269

Table 18. Establishments, Receipts, Payroll, and Supplemental Labor Cost, by SIC and by States: 1974—Continued

	Animal services, except veterinary (075)—Con.			Farm labor contractors and crew leaders (SIC 0761)					
	Annual payroll		Total supplemental labor cost	Establishments	Gross receipts		Annual payroll		Total supplemental labor cost
	Agricultural services	Total			Agricultural services	Total	Agricultural services	Total	
United States, total.	87,712,128	87,979,821	6,838,405	504	145,230,980	146,813,322	105,245,082	105,395,791	7,117,249
NORTH									
Total.....	44,462,298	44,632,005	4,155,653	28	1,197,356	1,223,106	370,025	370,025	10,658
New England:									
Maine.....	55,740	55,740	1,346	-	-	-	-	-	-
New Hampshire.....	245,566	245,566	10,448	-	-	-	-	-	-
Vermont.....	1,655,581	1,655,681	387,645	-	-	-	-	-	-
Massachusetts.....	1,115,819	1,125,854	66,228	2	(D)	(D)	(D)	(D)	(D)
Rhode Island.....	164,395	167,564	7,620	-	-	-	-	-	-
Connecticut.....	597,471	601,048	50,884	1	16,500	16,500	7,400	7,400	770
Middle Atlantic:									
New York.....	12,515,448	12,557,400	1,237,898	4	(D)	(D)	(D)	(D)	(D)
New Jersey.....	2,352,351	2,353,446	125,356	-	-	-	-	-	-
Pennsylvania.....	4,749,296	4,756,692	273,013	4	164,230	164,230	99,995	99,995	506
East North Central:									
Ohio.....	4,450,663	4,467,638	472,234	2	(D)	(D)	(D)	(D)	(D)
Indiana.....	661,247	661,581	34,075	4	360,483	360,483	57,401	57,401	1,313
Illinois.....	1,723,064	1,742,595	92,346	3	42,798	42,798	22,845	22,845	63
Michigan.....	2,084,835	2,138,229	294,569	1	(D)	(D)	(D)	(D)	-
Wisconsin.....	6,794,902	6,794,902	621,426	1	9,145	9,145	2,485	2,485	221
West North Central:									
Minnesota.....	1,527,956	1,540,007	199,924	-	-	-	-	-	-
Iowa.....	742,253	742,253	13,273	2	31,786	31,786	18,968	18,968	-
Missouri.....	1,673,620	1,673,621	191,001	-	-	-	-	-	-
North Dakota.....	32,426	32,426	1,554	-	-	-	-	-	-
South Dakota.....	112,771	112,771	3,696	-	-	-	-	-	-
Nebraska.....	871,628	871,725	54,898	1	(D)	(D)	(D)	(D)	-
Kansas.....	335,266	335,266	16,219	3	(D)	(D)	(D)	(D)	(D)
SOUTH									
Total.....	28,911,802	28,971,551	1,554,290	270	54,085,287	54,965,377	33,397,985	33,429,019	2,106,644
South Atlantic:									
Delaware.....	538,410	538,410	16,071	1	(D)	(D)	(D)	(D)	-
Maryland.....	3,627,850	3,629,276	178,483	1	(D)	(D)	(D)	(D)	(D)
District of Columbia.....	28,582	28,582	-	-	-	-	-	-	-
Virginia.....	2,019,955	2,028,497	117,531	1	(D)	(D)	(D)	(D)	(D)
West Virginia.....	361,681	361,681	10,477	-	-	-	-	-	-
North Carolina.....	1,060,461	1,060,461	35,792	5	463,975	463,975	188,906	188,906	14,208
South Carolina.....	352,078	369,285	21,151	1	(D)	(D)	(D)	(D)	(D)
Georgia.....	1,089,037	1,091,718	53,316	1	(D)	(D)	(D)	(D)	(D)
Florida.....	7,381,052	7,391,437	369,091	186	49,403,786	50,281,676	30,390,020	30,421,054	1,967,845
East South Central:									
Kentucky.....	4,163,934	4,166,326	140,184	-	-	-	-	-	-
Tennessee.....	562,391	564,561	18,548	-	-	-	-	-	-
Alabama.....	685,469	685,469	22,275	5	1,187,818	1,187,818	930,879	930,879	48,489
Mississippi.....	296,026	296,026	11,861	2	(D)	(D)	(D)	(D)	(D)
West South Central:									
Arkansas.....	1,599,648	1,600,325	115,578	2	(D)	(D)	(D)	(D)	(D)
Louisiana.....	768,618	768,618	37,031	-	-	-	-	-	-
Oklahoma.....	514,297	516,365	26,346	4	86,031	86,031	32,261	32,261	-
Texas.....	3,862,313	3,874,514	380,555	61	2,308,316	2,310,516	1,459,020	1,459,020	57,012
WEST									
Total.....	14,338,028	14,376,265	1,128,462	206	89,948,337	90,624,839	71,477,072	71,596,747	4,999,947
Mountain:									
Montana.....	140,198	140,198	6,920	-	-	-	-	-	-
Idaho.....	274,209	274,209	14,924	3	(D)	(D)	(D)	(D)	(D)
Wyoming.....	108,390	108,390	9,256	1	(D)	(D)	(D)	(D)	-
Colorado.....	809,131	830,434	37,356	-	-	-	-	-	-
New Mexico.....	412,528	412,528	17,773	-	-	-	-	-	-
Arizona.....	515,902	515,928	51,735	14	10,145,879	10,145,879	7,836,069	7,836,069	345,979
Utah.....	79,090	79,090	5,283	-	-	-	-	-	-
Nevada.....	112,947	112,947	4,225	1	(D)	(D)	(D)	(D)	(D)
Pacific:									
Washington.....	745,958	749,650	56,674	5	420,671	420,671	324,330	324,335	7,315
Oregon.....	628,134	628,147	53,183	4	222,834	222,834	88,571	88,571	7,526
California.....	10,422,552	10,435,755	866,790	178	78,952,483	79,628,985	63,158,760	63,278,430	4,634,157
Alaska.....	1,552	1,552	-	-	-	-	-	-	-
Hawaii.....	87,437	87,437	4,343	-	-	-	-	-	-

Table 18. **Establishments, Receipts, Payroll, and Supplemental Labor Cost, by SIC and by States: 1974**—Continued

	Farm management services (complete maintenance and management) (SIC 0762)						Farm labor and management services (SIC 076)--Con.		
		Gross receipts		Annual payroll				Gross receipts	
	Establishments	Agricultural services	Total	Agricultural services	Total	Total supplemental labor cost	Establishments	Agricultural services	Total
United States, total	401	141,250,144	156,767,081	60,298,434	60,515,386	4,919,480	905	286,481,124	303,580,403
NORTH									
Total	56	7,023,916	7,130,504	2,837,736	2,853,986	148,481	84	8,221,272	8,353,610
New England:									
Maine	-	-	-	-	-	-	-	-	-
New Hampshire	-	-	-	-	-	-	-	-	-
Vermont	-	-	-	-	-	-	-	-	-
Massachusetts	2	(D)	(D)	(D)	(D)	(D)	4	757,655	815,587
Rhode Island	-	-	-	-	-	-	-	-	-
Connecticut	-	-	-	-	-	-	1	16,500	16,500
Middle Atlantic:									
New York	1	(D)	(D)	(D)	(D)	-	5	249,456	275,206
New Jersey	-	-	-	-	-	-	-	-	-
Pennsylvania	1	30,763	30,763	5,280	5,280	165	5	194,993	194,993
East North Central:									
Ohio	4	(D)	(D)	(D)	(D)	(D)	6	328,768	377,424
Indiana	9	797,571	797,571	475,986	476,259	5,100	13	1,158,054	1,158,054
Illinois	9	1,185,733	1,185,733	493,901	493,901	41,641	12	1,228,531	1,228,531
Michigan	1	(D)	(D)	(D)	(D)	-	2	(D)	(D)
Wisconsin	3	117,256	117,256	63,267	63,267	8,735	4	126,401	126,401
West North Central:									
Minnesota	4	296,963	296,963	107,702	107,702	11,387	4	296,963	296,963
Iowa	9	647,229	647,229	215,528	215,528	13,712	11	679,015	679,015
Missouri	4	2,098,651	2,098,651	769,188	769,188	-	4	2,098,651	2,098,651
North Dakota	-	-	-	-	-	-	-	-	-
South Dakota	2	(D)	(D)	(D)	(D)	-	2	(D)	(D)
Nebrask	5	(D)	(D)	57,720	57,720	3,112	6	207,936	207,936
Kansas	2	(D)	(D)	(D)	(D)	(D)	5	271,398	271,398
SOUTH									
Total	225	85,620,420	97,736,351	36,385,214	36,585,916	3,145,048	495	139,705,707	152,701,728
South Atlantic:									
Delaware	-	-	-	-	-	-	1	(D)	(D)
Maryland	-	-	-	-	-	-	1	(D)	(D)
District of Columbia	-	-	-	-	-	-	-	-	-
Virginia	1	(D)	(D)	(D)	(D)	-	2	(D)	(D)
West Virginia	-	-	-	-	-	-	-	-	-
North Carolina	-	-	-	-	-	-	5	463,975	463,975
South Carolina	-	-	-	-	-	-	1	(D)	(D)
Georgia	1	10,885	10,885	5,051	5,051	-	2	(D)	(D)
Florida	183	79,786,447	91,137,916	34,080,429	34,272,906	3,068,270	369	129,190,233	141,419,592
East South Central:									
Kentucky	1	2,083	2,083	650	650	-	1	2,083	2,083
Tennessee	-	-	-	-	-	-	-	-	-
Alabama	-	-	-	-	-	-	5	1,187,818	1,187,818
Mississippi	1	(D)	(D)	(D)	(D)	-	3	206,860	206,860
West South Central:									
Arkansas	1	(D)	(D)	(D)	(D)	-	3	70,270	70,270
Louisiana	-	-	-	-	-	-	-	-	-
Oklahoma	-	-	-	-	-	-	4	86,031	86,031
Texas	37	5,748,169	6,512,631	2,268,029	2,276,254	76,778	98	8,056,485	8,823,147
WEST									
Total	120	48,605,808	51,900,226	21,075,484	21,075,484	1,625,951	326	138,554,145	142,525,065
Mountain:									
Montana	1	12,950	12,950	-	-	-	1	12,950	12,950
Idaho	1	(D)	(D)	(D)	(D)	(D)	4	154,800	154,800
Wyoming	1	(D)	(D)	(D)	(D)	(D)	2	(D)	(D)
Colorado	2	(D)	(D)	(D)	(D)	(D)	2	(D)	(D)
New Mexico	1	29,000	29,000	4,939	4,939	-	1	29,000	29,000
Arizona	13	6,048,519	7,481,733	2,627,487	2,627,487	248,102	27	16,194,398	17,627,612
Utah	-	-	-	-	-	-	-	-	-
Nevada	1	5,598	5,598	-	-	-	2	(D)	(D)
Pacific:									
Washington	1	(D)	(D)	(D)	(D)	-	6	500,677	500,677
Oregon	1	4,500	4,500	3,600	3,600	210	5	227,334	227,334
California	97	42,167,334	44,028,538	18,268,408	18,268,408	1,363,083	275	121,119,817	123,657,523
Alaska	-	-	-	-	-	-	-	-	-
Hawaii	1	(D)	(D)	(D)	(D)	(D)	1	(D)	(D)

Table 18. Establishments, Receipts, Payroll, and Supplemental Labor Cost, by SIC and by States: 1974—Continued

	Farm labor and management services (SIC 076)			Landscape counseling and planning (SIC 0781)					
	Annual payroll		Total supplemental labor cost	Establishments	Gross receipts		Annual payroll		Total supplemental labor cost
	Agricultural services	Total			Agricultural services	Total	Agricultural services	Total	
United States, total.	165,543,516	165,911,177	12,036,729	1,560	98,579,557	102,412,763	32,602,798	33,009,999	2,795,284
NORTH									
Total.....	3,207,761	3,224,011	159,139	602	36,652,923	38,389,742	12,433,657	12,756,099	1,181,168
New England:									
Maine.....	-	-	-	5	187,842	190,484	19,883	19,883	300
New Hampshire.....	-	-	-	6	37,165	39,076	296	296	-
Vermont.....	-	-	-	9	55,535	58,215	13,701	13,701	1,250
Massachusetts.....	353,357	353,357	45,133	47	3,409,620	3,448,099	1,224,294	1,233,208	134,968
Rhode Island.....	-	-	-	4	59,011	59,011	14,503	14,503	-
Connecticut.....	7,400	7,400	770	35	1,993,979	2,155,767	940,680	970,413	58,827
Middle Atlantic:									
New York.....	52,963	52,963	3,472	112	8,541,794	8,690,245	2,671,031	2,671,031	342,222
New Jersey.....	-	-	-	57	4,411,587	4,471,327	1,321,227	1,322,379	107,207
Pennsylvania.....	105,275	105,275	671	51	4,564,050	4,846,346	1,871,819	2,006,562	254,019
East North Central:									
Ohio.....	188,461	204,438	16,737	53	1,714,008	1,738,802	689,464	689,464	34,897
Indiana.....	533,387	533,660	6,413	25	1,118,762	1,246,719	200,220	200,220	10,980
Illinois.....	516,746	516,746	41,704	54	2,816,526	3,233,526	745,252	892,652	63,918
Michigan.....	(D)	(D)	-	49	2,547,012	2,655,767	1,088,569	1,088,569	61,163
Wisconsin.....	65,752	65,752	8,956	33	1,531,440	1,644,317	491,505	491,505	31,957
West North Central:									
Minnesota.....	107,702	107,702	11,387	18	1,124,397	1,138,239	374,466	374,966	33,642
Iowa.....	234,496	234,496	13,712	11	711,514	817,514	191,357	191,357	8,342
Missouri.....	769,188	769,188	-	21	1,318,455	1,446,062	384,009	384,009	22,427
North Dakota.....	-	-	-	-	-	-	-	-	-
South Dakota.....	(D)	(D)	-	1	1,000	1,000	641	641	-
Nebraska.....	63,706	63,706	3,112	5	67,542	67,542	10,884	10,884	664
Kansas.....	99,713	99,713	7,072	6	441,684	441,684	179,856	179,856	14,385
SOUTH									
Total.....	69,783,199	70,014,935	5,251,692	422	23,785,061	24,532,442	7,839,959	7,882,634	466,407
South Atlantic:									
Delaware.....	(D)	(D)	-	6	477,538	477,538	170,846	170,846	6,353
Maryland.....	(D)	(D)	(D)	32	2,607,825	2,609,384	998,336	998,336	115,866
District of Columbia.....	-	-	-	6	619,959	619,959	114,836	114,836	2,045
Virginia.....	(D)	(D)	(D)	32	1,453,349	1,582,058	408,893	408,897	21,925
West Virginia.....	-	-	-	4	127,720	127,720	9,595	9,595	-
North Carolina.....	188,906	188,906	14,208	41	2,570,456	2,717,986	833,109	833,109	52,937
South Carolina.....	(D)	(D)	(D)	30	2,332,732	2,333,107	838,743	838,743	22,786
Georgia.....	(D)	(D)	(D)	43	1,857,743	1,862,422	586,399	586,399	17,831
Florida.....	64,470,449	64,693,960	5,036,115	80	6,375,426	6,404,136	2,532,570	2,532,591	139,727
East South Central:									
Kentucky.....	650	650	-	11	497,759	511,109	105,974	105,974	2,928
Tennessee.....	-	-	-	19	610,085	694,465	150,894	150,894	7,964
Alabama.....	930,879	930,879	48,489	15	566,409	567,221	117,164	117,164	4,561
Mississippi.....	138,347	138,347	10,166	9	407,258	424,760	105,565	108,615	5,054
West South Central:									
Arkansas.....	33,197	33,197	1,476	7	138,776	138,776	19,337	19,337	1,791
Louisiana.....	-	-	-	17	526,560	546,560	120,860	120,860	7,610
Oklahoma.....	32,261	32,261	-	9	109,206	122,426	6,851	6,851	438
Texas.....	3,727,049	3,735,274	133,790	61	2,506,260	2,792,815	719,987	759,587	56,591
WEST									
Total.....	92,552,556	92,672,231	6,625,898	536	38,141,573	39,490,579	12,329,182	12,371,266	1,147,709
Mountain:									
Montana.....	-	-	-	-	-	-	-	-	-
Idaho.....	57,868	57,868	4,160	3	43,317	69,317	4,273	4,273	422
Wyoming.....	(D)	(D)	(D)	-	-	-	-	-	-
Colorado.....	(D)	(D)	(D)	26	796,307	796,981	255,882	255,882	18,523
New Mexico.....	4,939	4,939	-	6	1,145,467	1,426,570	501,188	524,444	53,880
Arizona.....	10,463,556	10,463,556	594,081	24	2,952,336	3,192,558	980,411	980,411	116,026
Utah.....	-	-	-	10	1,011,154	1,196,434	277,735	277,735	37,349
Nevada.....	(D)	(D)	(D)	6	119,826	119,887	39,341	39,641	4,670
Pacific:									
Washington.....	336,348	336,353	7,315	41	1,720,168	1,775,267	540,893	541,893	19,309
Oregon.....	92,171	92,171	7,736	20	1,013,205	1,013,655	337,470	337,470	33,818
California.....	81,427,168	81,546,838	5,997,240	384	28,196,405	28,756,522	8,953,328	8,970,856	849,013
Alaska.....	-	-	-	1	2,525	2,525	-	-	-
Hawaii.....	(D)	(D)	(D)	15	1,140,863	1,140,863	438,661	438,661	14,699

Table 18. **Establishments, Receipts, Payroll, and Supplemental Labor Cost, by SIC and by States: 1974**—Continued

	Lawn and garden services (SIC 0788)						Ornamental shrub and tree services (SIC 0783)		
	Establishments	Gross receipts		Annual payroll		Total supplemental labor cost	Establishments	Gross receipts	
		Agricultural services	Total	Agricultural services	Total			Agricultural services	Total
United States, total	24,940	605,082,468	666,652,090	169,438,337	172,083,916	13,639,699	7,118	638,504,848	713,210,974
NORTH									
Total	9,187	280,457,966	311,450,129	88,235,854	89,057,548	7,071,407	3,878	385,625,837	425,151,819
New England:									
Maine	71	874,614	953,376	246,492	256,968	19,181	48	5,322,544	5,646,473
New Hampshire	84	1,286,536	1,357,457	365,423	366,978	23,238	51	3,367,636	3,725,805
Vermont	27	280,763	313,398	80,071	84,722	4,071	28	1,793,102	2,245,924
Massachusetts	715	16,134,678	18,380,109	5,300,012	5,427,921	500,229	265	19,604,808	22,711,407
Rhode Island	172	4,387,487	4,830,777	1,731,967	1,732,270	161,610	47	2,523,137	2,783,298
Connecticut	668	15,582,655	16,621,776	4,312,320	4,348,576	308,219	198	18,049,039	20,864,954
Middle Atlantic:									
New York	1,926	55,820,539	61,513,686	18,072,124	18,269,373	1,458,460	557	49,647,211	54,351,431
New Jersey	1,181	35,630,212	38,534,276	9,965,690	10,013,138	811,218	353	22,214,880	24,723,671
Pennsylvania	940	29,095,118	31,433,892	8,336,129	8,361,224	526,823	443	120,605,831	123,804,045
East North Central:									
Ohio	793	24,356,447	27,545,084	8,389,357	8,407,630	867,179	406	59,940,700	64,964,043
Indiana	193	6,427,289	8,742,783	2,362,224	2,418,590	198,681	162	8,086,147	10,549,403
Illinois	661	28,655,811	31,916,856	10,126,041	10,233,057	759,717	315	18,724,661	22,941,565
Michigan	576	25,950,574	29,631,156	8,580,915	8,681,034	690,178	275	17,925,362	20,320,375
Wisconsin	286	8,397,542	9,387,895	2,762,423	2,765,979	232,398	163	9,689,336	11,930,524
West North Central:									
Minnesota	195	7,779,813	8,549,918	2,401,507	2,434,136	233,935	108	7,011,088	8,385,540
Iowa	130	3,921,201	4,407,941	963,534	965,462	29,186	90	4,818,554	6,555,878
Missouri	267	7,845,601	8,825,768	2,380,325	2,400,357	160,834	185	10,302,197	11,367,284
North Dakota	28	543,765	578,089	116,938	116,938	7,774	12	321,069	435,791
South Dakota	27	424,425	436,880	112,390	112,390	6,346	20	526,009	534,341
Nebraska	122	4,218,410	4,455,768	878,595	892,122	46,817	58	2,422,252	2,956,997
Kansas	125	2,844,486	3,033,244	751,377	768,683	25,313	94	2,730,274	3,353,070
SOUTH									
Total	3,886	135,911,626	149,695,018	40,872,675	41,329,097	2,273,847	1,590	136,617,267	155,783,317
South Atlantic:									
Delaware	45	1,819,706	1,947,267	493,318	502,318	107,480	22	2,944,264	3,027,481
Maryland	262	17,010,576	18,983,555	5,966,126	6,119,988	342,602	156	15,143,323	16,986,397
District of Columbia	15	355,069	363,890	91,234	91,234	12,818	5	620,953	822,553
Virginia	236	9,138,675	9,812,221	2,826,865	2,842,074	159,508	135	10,870,316	13,325,417
West Virginia	34	1,333,205	1,577,902	597,779	651,439	70,763	19	920,534	944,686
North Carolina	299	9,120,336	9,787,552	2,628,004	2,634,318	108,964	154	11,699,359	12,854,635
South Carolina	119	2,575,784	2,845,543	693,116	724,814	31,709	63	3,036,709	3,610,965
Georgia	293	11,779,786	13,948,326	3,370,291	3,372,534	232,958	145	8,660,011	9,789,680
Florida	1,584	52,367,345	58,102,517	16,346,613	16,469,569	812,579	323	39,337,685	44,288,527
East South Central:									
Kentucky	71	1,839,745	1,969,227	473,484	473,897	18,400	46	3,207,710	3,698,665
Tennessee	82	1,542,379	1,619,754	411,390	411,790	21,469	56	4,677,420	5,015,309
Alabama	72	3,218,497	3,344,551	925,737	926,240	36,994	56	2,949,106	3,907,234
Mississippi	33	1,911,094	1,981,159	474,942	475,602	24,181	26	1,084,073	1,194,280
West South Central:									
Arkansas	54	971,264	1,042,187	198,632	200,050	13,576	45	5,165,213	5,313,689
Louisiana	106	3,761,640	3,777,929	776,250	777,580	44,915	39	2,177,478	2,207,358
Oklahoma	85	2,471,757	2,761,139	498,457	533,350	23,366	54	1,389,684	1,491,206
Texas	496	14,694,768	15,830,299	4,100,437	4,122,300	211,565	246	22,733,429	27,305,235
WEST									
Total	11,867	188,712,876	205,506,943	40,329,808	41,697,271	4,294,445	1,650	116,261,744	132,275,838
Mountain:									
Montana	22	416,315	458,248	85,141	85,141	8,609	22	1,101,389	1,256,012
Idaho	42	725,549	801,934	168,094	168,094	3,142	27	782,680	867,716
Wyoming	12	326,541	474,432	46,412	54,378	4,383	11	231,084	286,622
Colorado	231	9,928,947	14,681,494	2,544,695	2,730,872	245,764	112	10,949,950	12,750,047
New Mexico	30	530,555	583,970	160,053	160,053	6,596	32	2,272,333	2,501,104
Arizona	342	7,787,477	8,092,730	2,477,007	2,478,461	156,127	61	5,961,340	7,518,689
Utah	81	1,271,875	1,458,554	329,160	329,672	18,812	29	721,059	905,585
Nevada	63	2,372,423	2,482,876	553,416	563,776	29,242	21	1,159,931	1,323,672
Pacific:									
Washington	407	9,132,509	9,987,174	2,434,817	2,437,383	231,629	177	10,786,819	13,071,834
Oregon	236	3,700,840	4,087,263	875,947	910,449	100,624	137	8,598,216	9,449,142
California	10,230	146,347,764	156,125,748	28,182,876	29,176,191	3,335,444	1,000	72,027,837	80,201,200
Alaska	7	54,432	62,824	10,126	10,126	710	4	83,209	83,209
Hawaii	164	6,117,649	6,209,696	2,462,064	2,592,675	153,363	17	1,585,897	2,061,006

Table 18. Establishments, Receipts, Payroll, and Supplemental Labor Cost, by SIC and by States: 1974—Continued

	Ornamental shrub and tree services (SIC 0783)–Con.			Landscape and horticulture services (SIC 078)					
	Annual payroll		Total supplemental labor cost		Gross receipts		Annual payroll		Total supplemental labor cost
	Agricultural services	Total		Establishments	Agricultural services	Total	Agricultural services	Total	
United States, total	285,292,443	289,748,987	32,091,211	33,618	1,342,166,873	1,482,275,827	487,333,578	494,842,902	48,526,194
NORTH									
Total	188,828,614	190,419,038	23,524,621	13,667	702,736,726	774,991,690	289,498,125	292,232,685	31,777,196
New England:									
Maine	2,456,670	2,463,072	345,423	124	6,385,000	6,790,333	2,723,045	2,739,923	364,904
New Hampshire	1,522,207	1,542,232	144,332	141	4,691,337	5,122,338	1,887,926	1,909,506	167,570
Vermont	870,522	885,199	68,582	64	2,129,400	2,617,537	964,294	983,622	73,903
Massachusetts	8,605,787	8,644,950	754,014	1,027	39,149,106	44,539,615	15,130,093	15,306,079	1,389,211
Rhode Island	1,328,184	1,328,185	126,666	223	6,969,635	7,673,086	3,074,654	3,074,958	288,276
Connecticut	8,013,389	8,069,790	553,359	901	35,625,673	39,642,497	13,266,389	13,388,779	920,405
Middle Atlantic:									
New York	19,551,098	19,732,405	1,896,576	2,595	114,009,544	124,555,362	40,294,253	40,672,809	3,697,258
New Jersey	8,424,295	8,504,570	853,048	1,591	62,256,679	67,729,274	19,711,212	19,840,087	1,771,473
Pennsylvania	74,341,853	74,390,976	11,986,440	1,434	154,264,999	160,084,283	84,549,801	84,758,762	12,767,282
East North Central:									
Ohio	29,779,541	29,859,103	3,499,253	1,252	86,011,155	94,247,929	38,858,362	38,956,197	4,401,329
Indiana	3,718,851	3,740,617	307,323	380	15,632,198	20,538,905	6,281,295	6,359,427	516,984
Illinois	6,984,273	7,173,877	644,921	1,030	50,196,998	58,091,947	17,855,566	18,299,586	1,468,556
Michigan	6,536,775	6,575,310	589,472	900	46,422,948	52,607,298	16,206,259	16,344,913	1,340,813
Wisconsin	4,042,166	4,060,472	485,775	482	19,618,318	22,962,736	7,296,094	7,317,956	750,130
West North Central:									
Minnesota	2,911,335	3,049,626	255,914	321	15,915,298	18,073,697	5,687,308	5,858,728	523,491
Iowa	2,795,998	3,312,370	423,663	231	9,451,269	11,781,333	3,950,889	4,469,189	461,191
Missouri	4,773,961	4,868,875	389,864	473	19,466,253	21,639,114	7,538,295	7,653,241	573,125
North Dakota	59,612	71,289	1,534	40	864,834	1,013,880	176,550	188,227	9,308
South Dakota	149,698	149,698	6,419	48	951,434	972,221	262,729	262,729	12,765
Nebraska	1,026,031	1,050,054	83,395	185	6,708,204	7,480,307	1,915,510	1,953,060	130,876
Kansas	936,368	946,368	108,648	225	6,016,444	6,827,998	1,867,601	1,894,907	148,346
SOUTH									
Total	57,008,280	59,110,491	4,176,603	5,898	296,313,954	330,010,777	105,720,914	108,322,222	6,916,857
South Atlantic:									
Delaware	1,519,918	1,520,021	42,724	73	5,241,508	5,452,286	2,184,082	2,193,185	156,557
Maryland	5,396,513	5,569,184	386,667	450	34,761,724	38,579,336	12,360,975	12,687,508	845,135
District of Columbia	273,317	348,317	47,175	26	1,595,981	1,806,402	479,387	554,387	62,038
Virginia	4,794,649	4,916,824	365,847	403	21,462,340	24,719,696	8,030,407	8,167,795	547,280
West Virginia	466,718	466,718	46,385	57	2,381,459	2,650,308	1,074,092	1,127,752	117,148
North Carolina	5,609,914	5,649,835	157,909	494	23,390,151	25,360,173	9,071,027	9,117,262	319,810
South Carolina	1,181,856	1,186,304	68,470	212	7,945,225	8,789,615	2,713,715	2,749,861	122,965
Georgia	2,760,595	2,807,623	164,585	481	22,297,540	25,600,428	6,717,285	6,766,556	415,374
Florida	16,504,483	17,198,233	1,336,231	1,987	98,080,456	108,795,180	35,383,666	36,200,393	2,288,537
East South Central:									
Kentucky	1,238,535	1,238,674	148,111	128	5,545,214	6,179,001	1,817,993	1,818,545	169,439
Tennessee	2,457,911	2,459,754	229,954	157	6,829,884	7,329,528	3,020,195	3,022,438	259,387
Alabama	1,258,796	1,401,075	85,243	143	6,734,012	7,819,006	2,301,697	2,444,479	126,798
Mississippi	396,748	396,948	21,241	68	3,402,425	3,600,199	977,255	981,165	50,476
West South Central:									
Arkansas	2,106,346	2,106,346	17,515	106	6,275,253	6,494,652	2,324,315	2,325,733	32,882
Louisiana	567,688	568,190	35,349	162	6,465,678	6,531,847	1,464,798	1,466,630	87,874
Oklahoma	401,843	402,183	19,189	148	3,970,647	4,374,771	907,151	942,384	42,993
Texas	10,072,450	10,874,262	1,004,008	803	39,934,457	45,928,349	14,892,874	15,756,149	1,272,164
WEST									
Total	39,455,549	40,219,458	4,389,987	14,053	343,116,193	377,273,360	92,114,539	94,287,995	9,832,141
Mountain:									
Montana	256,157	305,495	44,199	44	1,517,704	1,714,260	341,298	390,636	52,808
Idaho	198,041	203,983	14,774	72	1,551,546	1,738,967	370,408	376,350	18,338
Wyoming	80,777	80,777	4,193	23	557,625	761,054	127,189	135,155	8,576
Colorado	3,959,590	4,092,122	392,933	369	21,675,204	28,228,522	6,760,167	7,078,876	657,220
New Mexico	844,306	877,694	39,381	68	3,948,355	4,511,644	1,505,547	1,562,191	99,857
Arizona	2,122,748	2,299,438	127,484	427	16,701,153	18,803,977	5,580,166	5,758,310	399,637
Utah	238,766	238,966	26,525	120	3,004,088	3,560,573	845,661	846,373	82,686
Nevada	436,078	436,078	39,990	90	3,652,180	3,926,435	1,028,835	1,039,495	73,902
Pacific:									
Washington	3,939,659	4,081,001	326,591	625	21,639,496	24,834,275	6,915,369	7,060,277	577,529
Oregon	2,970,207	2,970,748	316,459	393	13,312,261	14,550,060	4,183,624	4,218,667	450,901
California	23,387,323	23,581,559	2,968,598	11,614	246,572,006	265,083,470	60,523,527	61,728,606	7,153,055
Alaska	3,905	3,905	900	12	140,166	148,558	14,031	14,031	1,610
Hawaii	1,017,992	1,047,692	87,960	196	8,844,409	9,411,565	3,918,717	4,079,028	256,022

Table 19. **Reporting Units and Receipts, by Activity and by States: 1974**

	Plowing or land breaking (07111)			Harrowing or seed bed preparation (07112)			Fertilizer and lime spreading before planting (07113)		
	Reporting units	Acres	Gross receipts	Reporting units	Acres	Gross receipts	Reporting units	Acres	Gross receipts
United States, total	260	936,849	6,027,732	92	461,325	2,261,286	619	7,015,842	26,417,378
NORTH									
Total	88	181,445	946,823	44	114,232	674,446	281	2,711,147	9,575,877
New England:									
Maine	3	1,534	14,780	1	120	3,000	1	600	2,000
New Hampshire	-	-	-	-	-	-	-	-	-
Vermont	1	400	400	1	580	850	2	(D)	(D)
Massachusetts	1	(D)	(D)	1	15	1,079	-	-	-
Rhode Island	-	-	-	-	-	-	-	-	-
Connecticut	1	3,000	15,000	-	-	-	1	(D)	(D)
Middle Atlantic:									
New York	4	2,400	17,190	-	-	-	13	231,030	890,860
New Jersey	4	15,860	61,204	2	490	2,820	4	56,050	237,421
Pennsylvania	4	6,184	56,640	3	22,068	134,980	11	140,214	708,153
East North Central:									
Ohio	10	8,677	47,508	8	26,078	139,146	25	215,045	1,008,825
Indiana	4	(D)	(D)	-	-	-	27	127,809	469,645
Illinois	10	16,425	107,695	3	1,850	6,250	53	581,986	2,088,169
Michigan	1	1,000	7,000	-	-	-	7	67,080	237,750
Wisconsin	6	14,672	36,252	6	39,996	314,921	8	31,850	108,743
West North Central:									
Minnesota	5	20,608	64,113	-	-	-	12	160,417	281,967
Iowa	17	32,078	126,311	11	9,915	34,187	39	303,175	1,054,196
Missouri	4	14,760	109,135	2	2,760	4,133	35	212,555	762,598
North Dakota	1	25	50	1	40	100	5	22,701	29,132
South Dakota	4	20,560	189,485	1	400	600	2	2,300	6,650
Nebraska	6	18,810	72,896	3	2,920	11,280	15	237,455	837,544
Kansas	2	1,630	3,700	1	7,000	21,000	21	302,234	731,880
SOUTH									
Total	84	318,494	1,879,976	26	202,748	698,395	242	2,734,299	10,279,406
South Atlantic:									
Delaware	-	-	-	-	-	-	4	13,643	63,835
Maryland	2	2,078	17,541	-	-	-	7	85,150	437,881
District of Columbia	-	-	-	-	-	-	-	-	-
Virginia	2	975	6,553	4	152,370	380,902	12	273,209	681,540
West Virginia	-	-	-	-	-	-	1	2,400	16,300
North Carolina	4	8,224	35,721	2	1,055	8,450	13	148,375	358,988
South Carolina	2	4,430	19,870	1	3,270	7,200	13	95,502	335,210
Georgia	4	59,235	140,353	2	335	4,800	31	295,912	1,440,217
Florida	6	22,563	114,689	2	(D)	(D)	26	334,505	1,448,410
East South Central:									
Kentucky	2	(D)	(D)	-	-	-	4	119,375	550,590
Tennessee	2	4,300	42,040	-	-	-	10	171,480	543,596
Alabama	-	-	-	-	-	-	20	231,450	824,402
Mississippi	3	(D)	(D)	-	-	-	16	177,683	792,047
West South Central:									
Arkansas	1	(D)	(D)	-	-	-	14	132,258	395,749
Louisiana	2	(D)	(D)	1	(D)	(D)	8	47,000	191,868
Oklahoma	7	5,560	39,090	2	200	2,150	10	35,418	136,046
Texas	47	178,750	1,075,081	12	39,859	205,364	53	570,939	2,062,727
WEST									
Total	88	436,910	3,200,933	22	144,345	888,445	96	1,570,396	6,562,095
Mountain:									
Montana	2	(D)	(D)	1	495	5,019	4	48,000	69,500
Idaho	9	6,231	99,322	3	10,706	31,293	10	114,584	878,445
Wyoming	2	(D)	(D)	1	500	1,000	1	(D)	(D)
Colorado	3	(D)	(D)	1	(D)	(D)	8	83,740	365,947
New Mexico	3	2,500	28,400	1	300	4,000	4	76,876	327,306
Arizona	5	37,419	299,789	1	(D)	(D)	1	(D)	(D)
Utah	-	-	-	-	-	-	1	5,000	20,000
Nevada	2	(D)	(D)	1	(D)	(D)	-	-	-
Pacific:									
Washington	4	4,398	19,800	2	(D)	(D)	8	73,289	245,701
Oregon	5	2,691	42,906	1	200	459	2	9,800	29,000
California	53	367,990	2,612,840	10	106,632	707,178	57	1,071,043	4,189,786
Alaska	-	-	-	-	-	-	-	-	-
Hawaii	-	-	-	-	-	-	-	-	-

Table 19. **Reporting Units and Receipts, by Activity and by States: 1974**—Continued

	Weed control before planting (07114)			Other (07119)			Total (soil preparation 07111–07119)		
	Reporting units	Acres	Gross receipts	Reporting units	Acres	Gross receipts	Reporting units[1]	Acres	Gross receipts
United States, total	277	1,675,811	5,222,125	81	749,396	3,290,924	1,044	10,839,223	43,219,445
NORTH									
Total	132	797,822	2,352,929	25	139,387	517,749	424	3,944,033	14,067,824
New England:									
Maine	1	600	2,000	-	-	-	3	2,854	21,780
New Hampshire	-	-	-	-	-	-	-	-	-
Vermont	-	-	-	-	-	-	2	(D)	(D)
Massachusetts	-	-	-	-	-	-	1	(D)	(D)
Rhode Island	-	-	-	-	-	-	-	-	-
Connecticut	-	-	-	1	(D)	(D)	3	17,000	104,675
Middle Atlantic:									
New York	7	72,113	239,037	-	-	-	19	305,543	1,147,087
New Jersey	3	25,120	86,010	-	-	-	7	97,520	387,555
Pennsylvania	4	20,650	57,000	2	5,100	26,700	15	194,216	983,473
East North Central:									
Ohio	6	5,735	26,168	1	100	500	36	255,635	1,222,147
Indiana	5	17,180	31,650	2	(D)	(D)	33	160,326	561,536
Illinois	31	198,157	616,480	3	9,895	28,024	72	808,313	2,846,618
Michigan	-	-	-	2	3,550	7,711	10	71,630	252,461
Wisconsin	3	9,450	28,236	1	150	12,000	14	96,118	500,146
West North Central:									
Minnesota	11	81,604	216,708	5	38,503	145,735	25	301,132	708,523
Iowa	24	228,942	665,918	1	7,000	37,000	65	581,110	1,917,612
Missouri	12	39,324	94,978	1	200	1,000	41	269,599	971,844
North Dakota	3	4,950	19,225	-	-	-	8	27,716	48,507
South Dakota	4	12,119	25,500	-	-	-	9	35,379	222,235
Nebraska	12	59,069	195,565	3	18,455	41,927	31	336,709	1,159,212
Kansas	6	22,809	48,460	3	40,909	137,830	30	374,582	942,870
SOUTH									
Total	84	514,979	1,388,415	36	305,330	1,472,530	390	4,075,850	15,718,722
South Atlantic:									
Delaware	1	2,200	15,400	1	10,021	34,774	5	25,864	114,009
Maryland	1	2,500	7,000	-	-	-	9	89,728	462,422
District of Columbia	-	-	-	-	-	-	-	-	-
Virginia	3	38,000	120,000	-	-	-	16	464,554	1,188,995
West Virginia	-	-	-	-	-	-	1	2,400	16,300
North Carolina	3	3,600	10,979	2	48,600	117,206	20	209,854	531,344
South Carolina	1	625	1,250	-	-	-	15	103,827	363,530
Georgia	6	147,618	402,475	-	-	-	34	503,100	1,987,845
Florida	1	(D)	(D)	10	59,912	300,278	43	421,928	1,929,302
East South Central:									
Kentucky	2	3,625	7,500	1	(D)	(D)	8	152,644	900,630
Tennessee	2	25,700	128,769	1	500	1,000	13	201,980	715,405
Alabama	3	(D)	(D)	1	(D)	(D)	22	258,750	872,352
Mississippi	13	41,665	77,332	1	(D)	(D)	29	224,428	988,867
West South Central:									
Arkansas	9	80,381	224,419	2	(D)	(D)	21	226,472	653,166
Louisiana	4	7,600	20,139	1	(D)	(D)	12	69,640	343,257
Oklahoma	3	2,500	8,350	1	10,320	20,640	16	53,998	206,276
Texas	32	148,066	345,456	15	129,069	756,394	126	1,066,683	4,445,022
WEST									
Total	61	363,010	1,480,781	20	304,679	1,300,645	230	2,819,340	13,432,899
Mountain:									
Montana	1	600	1,200	1	(D)	(D)	7	61,756	123,827
Idaho	3	6,611	15,522	4	11,241	117,759	22	149,373	1,142,341
Wyoming	3	11,000	68,000	-	-	-	3	24,500	121,000
Colorado	5	41,719	227,340	-	-	-	14	138,509	668,179
New Mexico	2	4,753	27,940	-	-	-	8	84,429	387,736
Arizona	3	15,374	57,502	3	19,600	232,489	10	164,457	1,049,206
Utah	2	250	2,650	-	-	-	3	5,250	22,650
Nevada	1	243	486	-	-	-	3	7,469	74,512
Pacific:									
Washington	5	12,576	36,460	1	(D)	(D)	16	117,263	403,701
Oregon	4	10,100	25,500	1	1,000	4,500	10	23,791	102,365
California	31	259,084	1,016,181	10	237,094	809,397	133	2,041,843	9,335,382
Alaska	-	-	-	-	-	-	-	-	-
Hawaii	1	700	2,000	-	-	-	1	700	2,000

[1]Detail will not add to totals because establishments may report more than one type of service performed.

Table 19. **Reporting Units and Receipts, by Activity and by States: 1974**—Continued

	Planting with or without fertilizer (07211)			Fertilizer spreading (only) after planting (07212)			Aerial dusting and spraying for disease and insect control with or without fertilizer (07213)		
	Reporting units	Acres	Gross receipts	Reporting units	Acres	Gross receipts	Reporting units	Acres	Gross receipts
United States, total	205	1,263,921	4,717,620	334	3,070,505	10,181,086	931	45,112,743	105,499,796
NORTH									
Total	50	130,258	525,794	96	506,710	1,693,550	202	5,816,336	15,668,987
New England:									
Maine	-	-	-	-	-	-	1	(D)	(D)
New Hampshire	-	-	-	-	-	-	-	-	-
Vermont	-	-	-	-	-	-	-	-	-
Massachusetts	-	-	-	1	887	3,006	3	72,960	345,231
Rhode Island	-	-	-	-	-	-	-	-	-
Connecticut	-	-	-	-	-	-	-	-	-
Middle Atlantic:									
New York	7	15,086	56,528	9	34,544	109,001	3	62,735	264,378
New Jersey	3	6,960	14,849	4	24,735	101,960	4	126,705	370,484
Pennsylvania	2	(D)	(D)	1	2,250	4,500	2	(D)	(D)
East North Central:									
Ohio	7	15,668	73,526	5	27,168	86,137	7	206,946	672,998
Indiana	-	-	-	5	28,300	106,024	4	59,445	160,500
Illinois	3	1,330	7,981	11	57,045	206,168	7	160,643	352,148
Michigan	-	-	-	8	14,325	34,369	8	357,397	894,451
Wisconsin	3	16,973	56,858	3	17,330	55,000	6	324,828	943,381
West North Central:									
Minnesota	1	(D)	(D)	2	(D)	(D)	25	561,154	1,187,539
Iowa	8	16,199	106,272	12	91,201	295,683	17	368,792	941,380
Missouri	2	3,500	8,125	11	45,745	101,238	16	316,135	832,422
North Dakota	5	3,755	13,236	4	12,680	11,990	20	365,625	918,067
South Dakota	1	(D)	(D)	2	(D)	(D)	14	479,597	1,024,544
Nebraska	3	6,511	44,327	10	71,542	365,505	30	989,189	2,698,720
Kansas	5	10,536	37,975	8	56,630	140,427	35	1,233,922	3,682,921
SOUTH									
Total	89	372,300	1,236,797	144	1,512,560	4,819,351	467	24,054,423	50,227,430
South Atlantic:									
Delaware	1	750	1,500	-	-	-	2	(D)	(D)
Maryland	-	-	-	2	(D)	(D)	-	-	-
District of Columbia	-	-	-	-	-	-	-	-	-
Virginia	-	-	-	4	10,904	27,488	2	(D)	(D)
West Virginia	-	-	-	-	-	-	1	8,490	21,225
North Carolina	5	8,193	21,597	3	11,280	28,619	21	597,028	1,452,158
South Carolina	1	2,800	7,800	5	30,386	125,037	12	869,297	1,213,508
Georgia	2	100	154	8	41,957	298,340	20	635,641	1,092,300
Florida	3	2,637	23,790	16	231,082	463,726	34	2,369,107	5,297,591
East South Central:									
Kentucky	-	-	-	-	-	-	3	55,000	117,945
Tennessee	-	-	-	2	(D)	(D)	2	(D)	(D)
Alabama	2	924	1,021	7	19,118	59,790	20	1,190,230	2,291,577
Mississippi	13	31,867	112,183	21	163,809	433,219	58	3,778,892	5,960,561
West South Central:									
Arkansas	17	48,512	115,787	26	263,543	794,863	69	3,324,139	6,550,465
Louisiana	10	135,910	536,830	10	198,530	721,642	64	3,719,758	7,550,685
Oklahoma	4	2,764	10,734	6	44,250	108,034	27	757,062	2,280,978
Texas	31	137,843	405,401	34	480,704	1,692,068	132	6,501,777	15,957,244
WEST									
Total	66	761,363	2,955,029	94	1,051,235	3,668,185	262	15,241,984	39,603,379
Mountain:									
Montana	1	162	5,756	2	941	2,215	12	274,178	726,988
Idaho	2	8,200	18,961	15	48,456	181,517	24	1,050,187	2,670,803
Wyoming	-	-	-	-	-	-	1	(D)	(D)
Colorado	3	3,394	29,736	1	12,000	29,000	26	847,307	2,074,841
New Mexico	1	300	4,000	-	-	-	8	238,838	678,294
Arizona	5	9,283	32,072	7	15,137	49,657	30	2,592,818	5,812,470
Utah	-	-	-	-	-	-	4	29,500	97,121
Nevada	3	2,757	9,810	-	-	-	3	94,390	183,810
Pacific:									
Washington	1	(D)	(D)	11	73,312	308,105	27	1,135,947	2,952,341
Oregon	3	(D)	(D)	6	54,017	122,463	15	400,387	980,390
California	47	716,123	2,774,768	52	847,372	2,975,228	111	8,251,839	21,978,039
Alaska	-	-	-	-	-	-	-	-	-
Hawaii	-	-	-	-	-	-	1	(D)	(D)

Table 19. **Reporting Units and Receipts, by Activity and by States: 1974**—Continued

	On-ground dusting and spraying for disease and insect control with or without fertilizer (07214)			Weed control after planting (07215)			Citrus grove cultivation or maintenance (07216)		
	Reporting units	Acres	Gross receipts	Reporting units	Acres	Gross receipts	Reporting units	Acres	Gross receipts
United States, total	201	1,829,911	7,522,656	468	5,546,934	13,883,653	63	148,199	5,904,535
NORTH									
Total	48	236,667	599,175	209	2,308,687	5,633,364	-	-	-
New England:									
Maine	-	-	-	-	-	-	-	-	-
New Hampshire	-	-	-	-	-	-	-	-	-
Vermont	-	-	-	-	-	-	-	-	-
Massachusetts	-	-	-	-	-	-	-	-	-
Rhode Island	-	-	-	-	-	-	-	-	-
Connecticut	1	300	2,250	-	-	-	-	-	-
Middle Atlantic:									
New York	6	38,122	68,515	12	56,918	208,478	-	-	-
New Jersey	1	(D)	(D)	2	(D)	(D)	-	-	-
Pennsylvania	4	25,650	107,387	5	30,484	121,792	-	-	-
East North Central:									
Ohio	5	22,080	57,010	11	25,528	80,028	-	-	-
Indiana	3	2,357	4,714	6	29,041	67,314	-	-	-
Illinois	7	23,750	54,420	24	207,256	484,425			
Michigan	2	(D)	(D)	2	(D)	(D)	-	-	-
Wisconsin	2	1,050	7,358	7	10,289	28,073	-	-	-
West North Central:									
Minnesota	-	-	-	21	312,407	862,913	-	-	-
Iowa	1	4,306	8,600	41	595,454	1,602,329	-	-	-
Missouri	2	8,781	25,323	8	29,128	59,542	-	-	-
North Dakota	6	29,030	47,149	28	354,144	679,383	-	-	-
South Dakota	2	(D)	(D)	17	317,294	598,740	-	-	-
Nebraska	3	8,357	22,883	12	116,454	289,439	-	-	-
Kansas	3	9,110	27,385	13	193,445	443,293	-	-	-
SOUTH									
Total	73	606,646	1,883,932	140	1,469,991	3,533,885	46	74,426	4,222,193
South Atlantic:									
Delaware	-	-	-	2	(D)	(D)	-	-	-
Maryland	3	7,543	17,496	3	(D)	(D)	-	-	-
District of Columbia	-	-	-	-	-	-	-	-	-
Virginia	1	12,880	38,642	1	600	1,200	-	-	-
West Virginia	-	-	-	-	-	-	-	-	-
North Carolina	3	10,460	22,951	6	32,223	103,689	-	-	-
South Carolina	3	29,450	213,000	7	94,250	265,867	-	-	-
Georgia	2	8,000	33,400	6	64,043	117,576	-	-	-
Florida	24	23,804	376,838	9	40,180	105,385	44	72,226	4,204,073
East South Central:									
Kentucky	5	(D)	(D)	1	(D)	(D)	-	-	-
Tennessee	1	1,000	4,058	3	35,630	71,392	-	-	-
Alabama	-	-	-	2	3,500	2,750	-	-	-
Mississippi	2	(D)	(D)	20	292,579	562,120	-	-	-
West South Central:									
Arkansas	2	(D)	(D)	26	255,576	529,532	-	-	-
Louisiana	1	(D)	(D)	12	207,923	678,852	-	-	-
Oklahoma	3	91,495	142,101	6	30,868	58,971	-	-	-
Texas	23	350,135	677,610	36	378,359	974,841	2	2,200	18,120
WEST									
Total	80	986,598	5,039,549	119	1,768,256	4,716,404	17	73,773	1,682,342
Mountain:									
Montana	1	9,000	20,000	14	207,086	368,539	-	-	-
Idaho	3	8,535	24,487	7	57,149	102,975	-	-	-
Wyoming	-	-	-	2	(D)	(D)	-	-	-
Colorado	2	(D)	(D)	5	67,665	186,432	-	-	-
New Mexico	1	(D)	(D)	2	(D)	(D)	-	-	-
Arizona	7	124,362	416,264	9	88,003	336,143	4	1,119	76,711
Utah	1	(D)	(D)	1	2,000	6,000	-	-	-
Nevada	-	-	-	-	-	-	-	-	-
Pacific:									
Washington	4	14,500	36,525	17	550,560	1,287,944	-	-	-
Oregon	7	81,750	232,873	8	89,951	311,772	-	-	-
California	54	728,178	4,242,340	53	690,857	2,066,018	13	72,654	1,605,631
Alaska	-	-	-	-	-	-	-	-	-
Hawaii	-	-	-	1	(D)	(D)	-	-	-

Table 19. **Reporting Units and Receipts, by Activity and by States: 1974**—Continued

	Cultivation, mechanical and flame, other than citrus grove (07217)			Pruning of orchards or vineyards (07218)			Other (07219)		
	Reporting units	Acres	Gross receipts	Reporting units	Acres	Gross receipts	Reporting units	Acres	Gross receipts
United States, total	27	52,915	363,610	24	108,921	1,806,042	98	1,122,780	3,887,391
NORTH									
Total	11	11,759	43,814	5	28,836	390,462	19	158,758	596,352
New England:									
Maine	-	-	-	-	-	-	-	-	-
New Hampshire	-	-	-	2	411	2,767	-	-	-
Vermont	-	-	-	1	(D)	(D)	-	-	-
Massachusetts	-	-	-	-	-	-	3	21,850	163,980
Rhode Island	-	-	-	-	-	-	-	-	-
Connecticut	-	-	-	-	-	-	-	-	-
Middle Atlantic:									
New York	1	200	300	1	128	11,477	3	4,250	26,421
New Jersey	2	320	940	-	-	-	1	(D)	(D)
Pennsylvania	-	-	-	-	-	-	-	-	-
East North Central:									
Ohio	1	50	99	1	(D)	(D)	1	(D)	(D)
Indiana	-	-	-	-	-	-	-	-	-
Illinois	-	-	-	-	-	-	-	-	-
Michigan	-	-	-	-	-	-	1	700	1,700
Wisconsin	3	3,850	9,975	-	-	-	1	350	22,860
West North Central:									
Minnestoa	-	-	-	-	-	-	1	1,310	13,103
Iowa	3	6,710	21,420	-	-	-	1	3,200	8,258
Missouri	-	-	-	-	-	-	1	2,500	4,375
North Dakota	-	-	-	-	-	-	-	-	-
South Dakota	-	-	-	-	-	-	-	-	-
Nebraska	1	629	11,080	-	-	-	2	3,427	16,637
Kansas	-	-	-	-	-	-	4	50,171	91,829
SOUTH									
Total	4	7,672	42,972	4	3,108	56,043	48	578,489	1,539,818
South Atlantic:									
Delaware	-	-	-	-	-	-	-	-	-
Maryland	-	-	-	-	-	-	-	-	-
District of Columbia	-	-	-	-	-	-	-	-	-
Virginia	-	-	-	-	-	-	1	(D)	(D)
West Virginia	-	-	-	-	-	-	-	-	-
North Carolina	-	-	-	-	-	-	1	(D)	(D)
South Carolina	1	(D)	(D)	-	-	-	2	(D)	(D)
Georgia	-	-	-	-	-	-	-	-	-
Florida	-	-	-	1	(D)	(D)	5	44,200	248,920
East South Central:									
Kentucky	-	-	-	-	-	-	-	-	-
Tennessee	-	-	-	-	-	-	-	-	-
Alabama	-	-	-	-	-	-	1	(D)	(D)
Mississippi	1	(D)	(D)	-	-	-	12	162,751	429,267
West South Central:									
Arkansas	1	(D)	(D)	1	100	1,033	9	92,618	195,853
Louisiana	-	-	-	-	-	-	5	(D)	(D)
Oklahoma	-	-	-	-	-	-	3	22,112	34,565
Texas	1	2,522	3,772	2	(D)	(D)	9	181,045	393,222
WEST									
Total	12	33,484	276,824	15	76,977	1,359,537	31	385,533	1,751,221
Mountain:									
Montana	-	-	-	-	-	-	-	-	-
Idaho	-	-	-	-	-	-	1	(D)	(D)
Wyoming	-	-	-	-	-	-	-	-	-
Colorado	1	(D)	(D)	-	-	-	1	(D)	(D)
New Mexico	-	-	-	-	-	-	-	-	-
Arizona	2	(D)	(D)	1	1,000	7,148	2	(D)	(D)
Utah	-	-	-	-	-	-	1	(D)	(D)
Nevada	-	-	-	-	-	-	-	-	-
Pacific:									
Washington	-	-	-	2	(D)	(D)	-	-	-
Oregon	-	-	-	1	(D)	(D)	3	10,800	139,020
California	9	26,446	242,206	11	61,867	1,105,503	23	361,123	1,534,501
Alaska	-	-	-	-	-	-	-	-	-
Hawaii	-	-	-	-	-	-	-	-	-

Table 19. **Reporting Units and Receipts, by Activity and by States: 1974**—Continued

	Total (planting, cultivating, and protection 07211–07219)			Corn for all purposes (harvesting) (07221)			Wheat or other small grains (combining) (07222)		
	Reporting units[1]	Acres	Gross receipts	Reporting units	Acres	Gross receipts	Reporting units	Acres	Gross receipts
United States, total	1,614	58,256,829	153,766,389	259	478,082	7,748,787	557	1,868,786	19,314,010
NORTH									
Total	468	9,198,011	25,151,498	167	194,265	2,535,849	235	650,999	6,337,875
New England:									
Maine	1	(D)	(D)	-	-	-	-	-	-
New Hampshire	2	411	2,767	-	-	-	-	-	-
Vermont	1	(D)	(D)	-	-	-	-	-	-
Massachusetts	6	95,697	512,217	1	100	1,000	-	-	-
Rhode Island	-	-	-	-	-	-	-	-	-
Connecticut	1	300	2,250	-	-	-	-	-	-
Middle Atlantic:									
New York	27	211,983	745,098	3	2,659	48,522	1	2,643	18,504
New Jersey	9	254,965	798,076	1	(D)	(D)	1	110	1,540
Pennsylvania	10	201,547	666,619	3	2,072	56,046	3	2,553	24,327
East North Central:									
Ohio	24	337,440	1,178,578	3	(D)	(D)	6	1,418	10,414
Indiana	15	119,143	338,552	7	2,250	40,321	6	1,259	9,561
Illinois	40	450,024	1,105,142	17	25,051	150,036	9	1,702	13,595
Michigan	13	417,522	1,045,162	1	1,000	15,000	1	160	1,500
Wisconsin	21	374,670	1,123,505	8	3,897	42,269	7	2,906	17,187
West North Central:									
Minnesota	38	876,639	2,067,412	9	6,528	71,030	6	11,780	122,036
Iowa	68	1,085,856	2,983,942	38	29,219	330,511	13	19,464	164,757
Missouri	29	405,789	1,031,025	6	1,891	26,426	9	18,490	100,491
North Dakota	46	765,234	1,669,825	5	4,112	62,070	28	89,938	838,207
South Dakota	28	840,971	1,774,069	6	7,360	65,984	17	42,112	319,455
Nebraska	46	1,196,109	3,448,591	26	27,258	412,198	30	84,905	798,086
Kansas	43	1,553,814	4,423,830	33	73,161	1,131,373	98	371,559	3,898,215
SOUTH									
Total	705	28,679,615	67,562,421	54	71,708	968,548	194	525,806	4,924,004
South Atlantic:									
Delaware	4	229,095	371,527	-	-	-	1	330	3,300
Maryland	5	28,158	91,704	3	3,150	45,000	2	(D)	(D)
District of Columbia	-	-	-	-	-	-	-	-	-
Virginia	8	61,284	162,995	-	-	-	2	(D)	(D)
West Virginia	1	8,490	21,225	-	-	-	1	120	1,261
North Carolina	32	664,564	1,639,775	8	7,499	89,150	4	1,550	20,421
South Carolina	26	1,051,065	1,937,249	3	5,610	72,202	1	600	7,259
Georgia	33	749,741	1,541,770	3	2,700	40,801	1	200	2,350
Florida	99	2,784,536	10,740,323	1	400	2,657	-	-	-
East South Central:									
Kentucky	8	74,281	211,247	-	-	-	-	-	-
Tennessee	5	41,929	104,978	1	250	2,500	2	172	1,692
Alabama	26	1,217,772	2,380,138	1	6,500	6,500	-	-	-
Mississippi	71	4,466,536	7,608,488	-	-	-	3	7,558	82,823
West South Central:									
Arkansas	80	4,011,648	8,325,425	-	-	-	2	1,070	11,639
Louisiana	72	4,305,672	9,632,906	-	-	-	1	531	26,012
Oklahoma	38	948,551	2,635,383	15	19,711	367,386	62	220,239	2,104,069
Texas	197	8,036,293	20,157,288	19	25,888	342,352	112	290,670	2,632,120
WEST									
Total	441	20,379,203	61,052,470	38	212,109	4,244,390	128	691,981	8,052,131
Mountain:									
Montana	25	491,367	1,123,498	-	-	-	9	24,905	278,095
Idaho	37	1,179,462	3,014,743	5	7,388	148,698	9	22,618	117,465
Wyoming	3	(D)	(D)	-	-	-	1	400	5,500
Colorado	32	943,583	2,358,268	11	100,697	1,742,575	16	47,799	455,725
New Mexico	10	257,179	752,030	2	(D)	(D)	8	26,640	236,747
Arizona	41	2,843,060	6,815,960	3	3,050	51,340	20	113,168	1,229,083
Utah	6	33,625	113,521	-	-	-	3	7,800	51,700
Nevada	5	97,147	193,620	-	-	-	1	3,043	34,233
Pacific:									
Washington	39	1,783,429	4,796,801	-	-	-	5	12,378	139,420
Oregon	30	663,049	1,901,444	1	(D)	(D)	3	17,000	120,320
California	211	11,756,459	38,524,234	16	80,574	2,055,995	53	416,230	5,383,843
Alaska	-	-	-	-	-	-	-	-	-
Hawaii	2	(D)	(D)	-	-	-	-	-	-

[1]Detail will not add to totals because establishments may report more than one type of service performed.

Table 19. **Reporting Units and Receipts, by Activity and by States: 1974**—Continued

	Cotton (07223)			Fruits or berries (07224)			Vegetables (07225)		
	Reporting units	Acres	Gross receipts	Reporting units	Acres	Gross receipts	Reporting units	Acres	Gross receipts
United States, total	128	307,553	7,325,460	63	153,487	3,080,171	54	255,384	10,890,016
NORTH									
Total	4	21,228	226,840	22	8,378	526,315	7	35,719	1,144,975
New England:									
Maine	-	-	-	-	-	-	-	-	-
New Hampshire	-	-	-	-	-	-	-	-	-
Vermont	-	-	-	-	-	-	-	-	-
Massachusetts	-	-	-	-	-	-	1	130	1,200
Rhode Island	-	-	-	-	-	-	-	-	-
Connecticut	-	-	-	-	-	-	-	-	-
Middle Atlantic:									
New York	-	-	-	14	6,408	355,302	-	-	-
New Jersey	-	-	-	-	-	-	-	-	-
Pennsylvania	-	-	-	2	(D)	(D)	-	-	-
East North Central:									
Ohio	-	-	-	-	-	-	-	-	-
Indiana	-	-	-	-	-	-	1	(D)	(D)
Illinois	-	-	-	-	-	-	-	-	-
Michigan	-	-	-	6	1,244	144,110	1	(D)	(D)
Wisconsin	-	-	-	-	-	-	3	21,019	897,093
West North Central:									
Minnesota	-	-	-	-	-	-	-	-	-
Iowa	-	-	-	-	-	-	-	-	-
Missouri	4	21,228	226,840	-	-	-	-	-	-
North Dakota	-	-	-	-	-	-	-	-	-
South Dakota	-	-	-	-	-	-	-	-	-
Nebraska	-	-	-	-	-	-	-	-	-
Kansas	-	-	-	-	-	-	1	1,085	3,257
SOUTH									
Total	61	68,980	1,472,718	10	88,120	804,395	9	39,430	1,406,505
South Atlantic:									
Delaware	-	-	-	-	-	-	-	-	-
Maryland	-	-	-	-	-	-	-	-	-
District of Columbia	-	-	-	-	-	-	-	-	-
Virginia	-	-	-	-	-	-	1	(D)	(D)
West Virginia	-	-	-	-	-	-	-	-	-
North Carolina	2	(D)	(D)	-	-	-	-	-	-
South Carolina	-	-	-	-	-	-	-	-	-
Georgia	2	(D)	(D)	1	100	2,000	-	-	-
Florida	-	-	-	4	81,120	755,186	3	(D)	(D)
East South Central:									
Kentucky	-	-	-	-	-	-	-	-	-
Tennessee	2	600	12,030	-	-	-	-	-	-
Alabama	1	500	8,100	-	-	-	-	-	-
Mississippi	18	16,984	642,160	-	-	-	-	-	-
West South Central:									
Arkansas	3	760	24,913	1	300	20,000	1	(D)	(D)
Louisiana	6	4,600	89,852	-	-	-	-	-	-
Oklahoma	3	1,320	18,500	1	300	3,209	-	-	-
Texas	24	42,087	609,369	3	6,300	24,000	4	5,000	83,127
WEST									
Total	63	217,345	5,625,902	31	56,989	1,749,461	38	180,235	8,338,536
Mountain:									
Montana	-	-	-	-	-	-	-	-	-
Idaho	-	-	-	-	-	-	2	3,430	66,548
Wyoming	-	-	-	1	200	2,097	-	-	-
Colorado	-	-	-	-	-	-	-	-	-
New Mexico	1	1,700	15,413	1	(D)	(D)	-	-	-
Arizona	15	33,809	889,066	1	530	55,160	1	1,475	57,557
Utah	-	-	-	-	-	-	-	-	-
Nevada	-	-	-	-	-	-	-	-	-
Pacific:									
Washington	-	-	-	3	2,236	125,898	1	1,250	106,185
Oregon	-	-	-	3	(D)	(D)	3	18,433	424,714
California	47	181,836	4,721,423	22	43,920	1,483,945	31	155,647	7,683,532
Alaska	-	-	-	-	-	-	-	-	-
Hawaii	-	-	-	-	-	-	-	-	-

Table 19. Reporting Units and Receipts, by Activity and by States: 1974—Continued

	Soybeans, other beans, peas, or peanuts (07226)			Hay (mowing, raking, baling, or chopping) (07227)			Tobacco (07228)		
	Reporting units	Acres	Gross receipts	Reporting units	Acres	Gross receipts	Reporting units	Acres	Gross receipts
United States, total	160	204,195	2,244,928	470	1,547,656	14,714,017	7	13,840	127,229
NORTH									
Total	79	33,011	298,351	133	216,475	1,556,632	-	-	-
New England:									
Maine	-	-	-	2	298	1,612	-	-	-
New Hampshire	-	-	-	1	283	2,270	-	-	-
Vermont	-	-	-	1	(D)	(D)	-	-	-
Massachusetts	-	-	-	3	1,225	9,401	-	-	-
Rhode Island	-	-	-	-	-	-	-	-	-
Connecticut	-	-	-	-	-	-	-	-	-
Middle Atlantic:									
New York	-	-	-	5	(D)	(D)	-	-	-
New Jersey	2	(D)	(D)	2	345	1,725	-	-	-
Pennsylvania	-	-	-	4	1,300	10,298	-	-	-
East North Central:									
Ohio	2	(D)	(D)	5	1,766	4,116	-	-	-
Indiana	7	3,175	30,501	5	(D)	(D)	-	-	-
Illinois	11	7,540	42,679	9	3,931	36,625	-	-	-
Michigan	1	350	5,000	2	(D)	(D)	-	-	-
Wisconsin	2	650	5,286	3	796	5,894	-	-	-
West North Central:									
Minnesota	3	2,300	10,081	4	3,475	49,395	-	-	-
Iowa	31	11,376	121,337	13	7,970	77,579	-	-	-
Missouri	13	4,142	53,386	7	3,323	17,465	-	-	-
North Dakota	1	200	2,000	8	14,314	90,646	-	-	-
South Dakota	-	-	-	5	8,252	76,825	-	-	-
Nebraska	3	879	6,495	25	109,247	486,195	-	-	-
Kansas	3	1,623	11,692	29	56,550	663,047	-	-	-
SOUTH									
Total	60	75,733	793,622	147	305,741	1,946,909	7	13,840	127,229
South Atlantic:									
Delaware	2	1,500	12,000	-	-	-	-	-	-
Maryland	1	1,000	10,000	-	-	-	-	-	-
District of Columbia	-	-	-	-	-	-	-	-	-
Virginia	-	-	-	3	1,092	10,423	1	1,370	2,740
West Virginia	-	-	-	-	-	-	-	-	-
North Carolina	8	4,512	67,345	1	200	2,000	1	(D)	(D)
South Carolina	5	12,480	124,270	2	(D)	(D)	1	(D)	(D)
Georgia	2	(D)	(D)	8	11,467	85,504	1	700	7,785
Florida	1	(D)	(D)	1	(D)	(D)	-	-	-
East South Central:									
Kentucky	-	-	-	3	290	2,497	2	1,910	4,208
Tennessee	6	9,110	33,726	6	2,615	13,774	1	60	120
Alabama	1	350	8,000	1	192	1,146	-	-	-
Mississippi	12	11,468	147,076	2	3,325	32,401	-	-	-
West South Central:									
Arkansas	4	15,480	162,809	2	(D)	(D)	-	-	-
Louisiana	5	2,696	29,924	6	2,375	32,886	-	-	-
Oklahoma	5	3,610	47,827	29	37,472	291,830	-	-	-
Texas	8	8,127	97,031	83	234,752	1,391,876	-	-	-
WEST									
Total	21	95,451	1,152,955	190	1,025,440	11,210,476	-	-	-
Mountain:									
Montana	-	-	-	10	18,462	287,564	-	-	-
Idaho	3	10,688	116,583	17	41,111	375,872	-	-	-
Wyoming	1	300	4,500	7	10,950	119,668	-	-	-
Colorado	5	45,635	403,034	16	27,957	154,680	-	-	-
New Mexico	-	-	-	3	2,060	20,600	-	-	-
Arizona	-	-	-	17	162,123	1,368,972	-	-	-
Utah	1	1,260	4,800	2	1,300	11,150	-	-	-
Nevada	-	-	-	4	60,097	240,351	-	-	-
Pacific:									
Washington	-	-	-	15	70,314	995,681	-	-	-
Oregon	2	23,500	428,388	15	13,494	193,461	-	-	-
California	9	14,068	195,650	84	617,572	7,442,477	-	-	-
Alaska	-	-	-	-	-	-	-	-	-
Hawaii	-	-	-	-	-	-	-	-	-

Table 19. **Reporting Units and Receipts, by Activity and by States: 1974**—Continued

	Other (07229)			Total (harvesting, primarily by machine 07221–07229)			Corn shelling or drying (07231)		Crop drying other than corn (07232)	
	Reporting units	Acres	Gross receipts	Reporting units[1]	Acres	Gross receipts	Reporting units	Gross receipts	Reporting units	Gross receipts
United States, total	116	338,844	6,094,442	1,410	5,167,827	71,539,060	117	2,948,482	111	12,581,387
NORTH										
Total	17	28,748	284,004	467	1,188,823	12,910,841	112	2,868,740	13	380,149
New England:										
Maine	1	160	12,521	3	458	14,133	-	-	-	-
New Hampshire	-	-	-	1	283	2,270	-	-	-	-
Vermont	1	(D)	(D)	2	220	1,263	-	-	-	-
Massachusetts	-	-	-	3	1,455	11,601	-	-	-	-
Rhode Island	-	-	-	-	-	-	-	-	-	-
Connecticut	-	-	-	-	-	-	-	-	-	-
Middle Atlantic:										
New York	1	(D)	(D)	23	14,576	477,952	-	-	1	6,000
New Jersey	-	-	-	3	6,070	86,246	-	-	2	(D)
Pennsylvania	-	-	-	8	6,651	117,574	4	1,037,972	2	(D)
East North Central:										
Ohio	-	-	-	10	6,052	24,506	3	4,430	-	-
Indian	-	-	-	14	7,778	169,165	4	18,969	1	698
Illinois	-	-	-	28	38,224	242,935	30	565,201	1	(D)
Michigan	1	(D)	(D)	11	16,729	330,168	-	-	-	-
Wisconsin	-	-	-	15	29,268	967,729	1	5,589	-	-
West North Central:										
Minnesota	1	180	1,260	14	24,263	253,802	8	110,416	2	(D)
Iowa	-	-	-	54	68,029	694,184	43	922,504	3	26,028
Missouri	-	-	-	25	49,074	424,608	4	(D)	-	-
North Dakota	-	-	-	34	108,564	992,923	-	-	-	-
South Dakota	1	1,000	19,000	23	58,724	481,264	5	98,003	-	-
Nebraska	5	19,908	135,483	60	242,197	1,838,457	8	55,654	1	11,503
Kansas	6	6,230	72,477	136	510,208	5,780,061	2	(D)	-	-
SOUTH										
Total	32	103,737	2,188,016	469	1,293,095	14,631,946	5	79,742	77	10,457,526
South Atlantic:										
Delaware	-	-	-	3	1,830	15,300	-	-	1	(D)
Maryland	1	(D)	(D)	4	6,535	155,844	-	-	-	-
District of Columbia	-	-	-	-	-	-	-	-	-	-
Virginia	-	-	-	6	4,828	22,252	-	-	1	23,000
West Virginia	-	-	-	1	120	1,261	-	-	-	-
North Carolina	2	(D)	24,017	14	24,811	302,939	-	-	8	109,911
South Carolina	1	3,203	16,979	7	29,923	282,996	-	-	-	-
Georgia	1	2,200	22,110	15	23,996	251,842	3	(D)	8	464,743
Florida	7	21,187	1,223,317	17	126,197	2,454,317	-	-	1	16,899
East South Central:										
Kentucky	-	-	-	5	2,200	6,705	-	-	-	-
Tennessee	1	11,000	24,750	14	23,807	88,592	-	-	-	-
Alabama	-	-	-	3	7,542	23,746	-	-	1	(D)
Mississippi	-	-	-	28	39,335	904,460	-	-	3	113,945
West South Central:										
Arkansas	-	-	-	11	33,681	1,128,479	-	-	8	2,188,527
Louisiana	-	-	-	16	10,202	178,674	1	(D)	29	3,913,893
Oklahoma	5	7,413	29,832	94	290,065	2,862,653	-	-	1	(D)
Texas	14	55,199	772,011	231	668,023	5,951,886	1	(D)	16	3,546,938
WEST										
Total	67	206,359	3,622,422	474	2,685,909	43,996,273	-	-	21	1,743,712
Mountain:										
Montana	1	3,000	10,982	19	46,367	576,641	-	-	-	-
Idaho	3	7,635	24,481	30	92,870	849,647	-	-	1	(D)
Wyoming	1	1,000	3,500	10	12,850	135,265	-	-	-	-
Colorado	6	16,306	102,529	38	238,394	2,858,543	-	-	-	-
New Mexico	-	-	-	13	55,900	517,709	-	-	-	-
Arizona	5	41,600	472,911	51	355,755	4,124,089	-	-	-	-
Utah	-	-	-	5	10,360	67,650	-	-	-	-
Nevada	-	-	-	5	63,140	274,584	-	-	-	-
Pacific:										
Washington	2	590	63,691	25	86,768	1,430,875	-	-	-	-
Oregon	5	5,627	291,623	29	83,057	1,541,700	-	-	1	(D)
California	44	130,601	2,652,705	249	1,640,448	31,619,570	-	-	19	1,612,425
Alaska	-	-	-	-	-	-	-	-	-	-
Hawaii	-	-	-	-	-	-	-	-	-	-

[1]Detail will not add to totals because establishments may report more than one type of service performed.

Table 19. **Reporting Units and Receipts, by Activity and by States: 1974**—Continued

	Grain grinding, milling, and mixing (07233)		Bean or grain cleaning (07234)		Cotton seed delinting (07235)		Packaging fresh or farm-dried fruits or vegetables (07236)		Sorting, grading, or packing of fruits or berries (07237)	
	Reporting units	Gross receipts	Reporting units	Gross receipts	Reporting units	Gross receipts	Reporting units	Gross receipts	Reporting units	Gross receipts
United States, total	232	22,315,712	83	4,713,379	40	7,857,365	109	92,984,843	126	91,196,176
NORTH										
Total	131	12,941,009	28	877,794	3	33,966	10	1,883,915	11	1,871,791
New England:										
Maine	-	-	-	-	-	-	3	638,833	3	542,509
New Hampshire	-	-	-	-	-	-	-	-	-	-
Vermont	-	-	-	-	-	-	-	-	-	-
Massachusetts	-	-	-	-	-	-	2	(D)	1	(D)
Rhode Island	-	-	-	-	-	-	-	-	-	-
Connecticut	-	-	-	-	-	-	-	-	-	-
Middle Atlantic:										
New York	4	646,922	-	-	-	-	-	-	1	(D)
New Jersey	2	(D)	-	-	-	-	-	-	-	-
Pennsylvania	18	3,384,109	2	15,511	-	-	-	-	1	(D)
East North Central:										
Ohio	11	1,431,677	3	469,212	-	-	-	-	-	-
Indiana	9	768,787	3	8,100	-	-	-	-	-	-
Illinois	14	2,085,204	3	(D)	-	-	-	-	-	-
Michigan	5	349,356	-	-	-	-	2	(D)	5	1,166,440
Wisconsin	18	1,876,426	1	350	-	-	-	-	-	-
West North Central:										
Minnesota	6	291,120	1	(D)	-	-	2	(D)	-	-
Iowa	19	1,028,099	2	12,526	-	-	-	-	-	-
Missouri	11	320,882	4	74,099	3	33,966	-	-	-	-
North Dakota	4	177,423	2	(D)	-	-	-	-	-	-
South Dakota	3	158,361	3	56,166	-	-	-	-	-	-
Nebraska	5	70,411	2	(D)	-	-	1	(D)	-	-
Kansas	2	(D)	2	19,276	-	-	-	-	-	-
SOUTH										
Total	84	8,452,294	40	1,975,063	33	6,813,156	31	20,652,707	23	14,384,587
South Atlantic:										
Delaware	1	(D)	-	-	-	-	-	-	-	-
Maryland	3	238,534	1	500	-	-	-	-	-	-
District of Columbia	-	-	-	-	-	-	-	-	-	-
Virginia	4	322,324	-	-	-	-	3	644,864	-	-
West Virginia	1	(D)	-	-	-	-	2	(D)	-	-
North Carolina	22	2,216,269	4	9,256	-	-	3	1,219,092	2	(D)
South Carolina	5	229,286	2	13,899	1	4,000	2	(D)	1	(D)
Georgia	11	1,262,401	10	374,507	3	801,556	1	(D)	-	-
Florida	2	14,478	1	33,800	-	-	17	16,913,583	18	13,751,872
East South Central:										
Kentucky	5	632,293	1	(D)	-	-	-	-	-	-
Tennessee	5	910,447	-	-	-	-	-	-	1	100
Alabama	11	1,373,904	2	(D)	2	(D)	-	-	-	-
Mississippi	4	229,228	3	211,713	7	1,879,733	-	-	-	-
West South Central:										
Arkansas	1	(D)	7	340,806	3	144,260	-	-	-	-
Louisiana	2	(D)	-	-	1	(D)	-	-	-	-
Oklahoma	2	(D)	1	5,685	-	-	-	-	-	-
Texas	5	455,968	8	749,879	16	3,402,272	3	360,378	1	(D)
WEST										
Total	17	922,409	15	1,860,522	4	1,010,243	68	70,448,221	92	74,939,798
Mountain:										
Montana	1	29,765	-	-	-	-	1	(D)	1	(D)
Idaho	6	274,661	2	(D)	-	-	1	(D)	1	(D)
Wyoming	1	(D)	-	-	-	-	-	-	-	-
Colorado	4	333,177	1	998	-	-	2	(D)	3	285,751
New Mexico	-	-	-	-	2	(D)	-	-	1	(D)
Arizona	1	(D)	-	-	-	-	1	(D)	4	2,845,618
Utah	-	-	1	(D)	-	-	-	-	-	-
Nevada	-	-	-	-	-	-	-	-	-	-
Pacific:										
Washington	-	-	1	(D)	-	-	7	6,005,876	14	7,619,614
Oregon	2	(D)	7	641,151	-	-	2	(D)	5	2,687,763
California	2	(D)	3	366,141	2	(D)	52	59,474,736	63	60,817,647
Alaska	-	-	-	-	-	-	-	-	-	-
Hawaii	-	-	-	-	-	-	2	(D)	-	-

Table 19. Reporting Units and Receipts, by Activity and by States: 1974—Continued

	Sorting, grading, or packing of vegetables (07238)		Other (07239)		Total (preparation for market 07231–07239)		Cotton ginning (07241)		
	Reporting units	Gross receipts	Reporting units	Gross receipts	Reporting units[1]	Gross receipts	Reporting units	Bales	Gross receipts
United States, total	88	47,588,474	179	40,992,732	1,013	323,178,550	1,534	6,228,410	162,241,321
NORTH									
Total	17	4,852,593	41	5,084,999	339	30,794,956	37	78,762	2,327,987
New England:									
Maine	1	17,034	2	28,218	7	1,226,594	-	-	-
New Hampshire	-	-	-	-	-	-	-	-	-
Vermont	1	1,350	-	-	1	1,350	-	-	-
Massachusetts	-	-	-	-	3	(D)	-	-	-
Rhode Island	1	(D)	-	-	1	(D)	-	-	-
Connecticut	-	-	-	-	-	-	-	-	-
Middle Atlantic:									
New York	-	-	3	(D)	9	929,192	-	-	-
New Jersey	-	-	5	250,896	9	486,243	-	-	-
Pennsylvania	2	(D)	-	-	25	7,858,446	-	-	-
East North Central:									
Ohio	-	-	2	5,700	16	1,911,019	-	-	-
Indiana	1	(D)	2	(D)	16	1,018,242	-	-	-
Illinois	-	-	2	(D)	46	2,717,478	-	-	-
Michigan	2	(D)	2	(D)	16	2,436,075	-	-	-
Wisconsin	1	2,891	2	9,625	21	1,894,881	-	-	-
West North Central:									
Minnesota	4	593,291	3	152,279	23	1,860,947	-	-	-
Iowa	-	-	3	28,554	69	2,017,711	-	-	-
Missouri	-	-	2	(D)	21	817,613	37	78,762	2,327,987
North Dakota	4	390,320	2	(D)	12	753,118	-	-	-
South Dakota	-	-	-	-	11	312,530	-	-	-
Nebraska	-	-	6	2,250,967	22	2,521,458	-	-	-
Kansas	-	-	5	1,393,320	11	1,543,924	-	-	-
SOUTH									
Total	26	15,125,073	46	5,902,569	340	83,842,717	1,221	3,750,152	99,734,755
South Atlantic:									
Delaware	-	-	-	-	2	(D)	-	-	-
Maryland	-	-	-	-	4	239,034	-	-	-
District of Columbia	-	-	-	-	-	-	-	-	-
Virginia	-	-	3	36,491	11	1,026,679	1	(D)	(D)
West Virginia	-	-	-	-	3	(D)	-	-	-
North Carolina	1	(D)	4	237,502	42	4,213,462	35	77,728	2,318,481
South Carolina	-	-	3	410,104	12	1,890,317	56	111,587	3,074,117
Georgia	-	-	7	1,011,956	35	4,192,925	68	244,846	6,222,702
Florida	19	13,163,792	6	938,641	64	44,833,065	-	-	-
East South Central:									
Kentucky	-	-	-	-	6	696,523	1	(D)	(D)
Tennessee	-	-	-	-	6	910,547	84	142,808	4,284,157
Alabama	-	-	6	1,115,684	21	3,239,055	72	198,220	4,937,801
Mississippi	-	-	-	-	16	2,434,729	191	710,728	19,237,646
West South Central:									
Arkansas	1	(D)	2	(D)	16	2,904,410	180	504,697	14,118,697
Louisiana	-	-	3	516,836	35	4,610,419	64	233,583	6,539,144
Oklahoma	-	-	1	(D)	5	140,597	40	113,462	2,803,191
Texas	5	1,908,353	11	1,626,071	62	12,156,136	429	1,409,487	36,100,869
WEST									
Total	45	27,610,808	92	30,005,164	334	208,540,827	276	2,399,496	60,178,579
Mountain:									
Montana	-	-	-	-	3	90,526	-	-	-
Idaho	4	5,102,799	1	1,200	15	6,637,315	-	-	-
Wyoming	-	-	2	(D)	3	150,916	-	-	-
Colorado	1	(D)	4	191,970	15	1,370,995	-	-	-
New Mexico	2	(D)	5	1,059,793	9	1,543,181	19	(D)	(D)
Arizona	1	(D)	10	4,750,972	17	8,554,879	84	(D)	(D)
Utah	-	-	-	-	1	(D)	-	-	-
Nevada	-	-	-	-	-	-	-	-	-
Pacific:									
Washington	4	4,429,820	5	748,486	29	19,043,796	-	-	-
Oregon	2	(D)	5	585,707	22	7,477,227	-	-	-
California	31	16,830,489	59	22,504,762	217	162,630,510	173	1,705,484	42,362,691
Alaska	-	-	-	-	-	-	-	-	-
Hawaii	-	-	1	(D)	3	(D)	-	-	-

[1]Detail will not add to totals because establishments may report more than one type of service performed.

Table 19. Reporting Units and Receipts, by Activity and by States: 1974—Continued

	Cotton pickery (07242)			Other (07249)			Total (cotton ginning 07241–07249)			Professional services (07411)	
	Reporting units	Bales	Gross receipts	Reporting units	Bales	Gross receipts	Reporting units[1]	Bales	Gross receipts	Reporting units	Gross receipts
United States, total	5	6,578	168,896	4	10,350	53,647	1,540	6,245,338	162,463,864	4,752	192,361,876
NORTH											
Total	-	-	-	-	-	-	37	78,762	2,327,987	2,660	118,679,603
New England:											
Maine	-	-	-	-	-	-	-	-	-	34	884,968
New Hampshire	-	-	-	-	-	-	-	-	-	23	737,658
Vermont	-	-	-	-	-	-	-	-	-	22	778,607
Massachusetts	-	-	-	-	-	-	-	-	-	35	1,551,231
Rhode Island	-	-	-	-	-	-	-	-	-	3	31,500
Connecticut	-	-	-	-	-	-	-	-	-	30	808,614
Middle Atlantic:											
New York	-	-	-	-	-	-	-	-	-	208	9,582,376
New Jersey	-	-	-	-	-	-	-	-	-	28	1,287,505
Pennsylvania	-	-	-	-	-	-	-	-	-	187	5,898,437
East North Central:											
Ohio	-	-	-	-	-	-	-	-	-	258	7,448,512
Indiana	-	-	-	-	-	-	-	-	-	169	6,542,039
Illinois	-	-	-	-	-	-	-	-	-	210	8,014,042
Michigan	-	-	-	-	-	-	-	-	-	148	5,414,389
Wisconsin	-	-	-	-	-	-	-	-	-	208	13,060,218
West North Central:											
Minnesota	-	-	-	-	-	-	-	-	-	153	8,594,622
Iowa	-	-	-	-	-	-	-	-	-	343	20,232,939
Missouri	-	-	-	-	-	-	37	78,762	2,327,987	199	7,745,665
North Dakota	-	-	-	-	-	-	-	-	-	32	2,169,395
South Dakota	-	-	-	-	-	-	-	-	-	74	5,076,676
Nebraska	-	-	-	-	-	-	-	-	-	146	7,288,342
Kansas	-	-	-	-	-	-	-	-	-	150	5,531,868
SOUTH											
Total	4	(D)	(D)	4	(D)	(D)	1,226	3,763,080	99,857,298	1,374	44,456,402
South Atlantic:											
Delaware	-	-	-	-	-	-	-	-	-	8	155,870
Maryland	-	-	-	-	-	-	-	-	-	52	2,561,292
District of Columbia	-	-	-	-	-	-	-	-	-	-	-
Virginia	-	-	-	-	-	-	1	(D)	(D)	83	2,265,303
West Virginia	-	-	-	-	-	-	-	-	-	35	850,103
North Carolina	-	-	-	-	-	-	35	77,728	2,318,481	86	2,862,390
South Carolina	-	-	-	-	-	-	56	111,587	3,074,117	38	1,470,667
Georgia	-	-	-	-	-	-	68	244,846	6,222,702	119	3,396,580
Florida	-	-	-	-	-	-	-	-	-	84	3,135,984
East South Central:											
Kentucky	-	-	-	-	-	-	1	(D)	(D)	80	3,559,941
Tennessee	1	300	1,000	-	-	-	84	143,108	4,285,157	73	1,783,996
Alabama	1	168	4,214	-	-	-	73	198,388	4,942,015	83	2,257,948
Mississippi	2	(D)	(D)	1	(D)	(D)	193	713,961	19,345,244	65	1,755,522
West South Central:											
Arkansas	-	-	-	-	-	-	180	504,697	14,118,697	61	1,775,638
Louisiana	-	-	-	-	-	-	64	233,583	6,539,144	71	2,285,814
Oklahoma	-	-	-	-	-	-	40	113,462	2,803,191	87	2,893,009
Texas	-	-	-	3	9,227	9,731	431	1,418,714	36,110,600	349	11,446,345
WEST											
Total	1	(D)	(D)	-	-	-	277	2,403,496	60,278,579	718	29,225,871
Mountain:											
Montana	-	-	-	-	-	-	-	-	-	52	2,264,360
Idaho	-	-	-	-	-	-	-	-	-	51	2,627,548
Wyoming	-	-	-	-	-	-	-	-	-	24	752,355
Colorado	-	-	-	-	-	-	-	-	-	90	3,228,783
New Mexico	-	-	-	-	-	-	19	(D)	(D)	41	1,525,252
Arizona	1	(D)	(D)	-	-	-	85	(D)	(D)	36	1,108,656
Utah	-	-	-	-	-	-	-	-	-	27	561,453
Nevada	-	-	-	-	-	-	-	-	-	15	381,615
Pacific:											
Washington	-	-	-	-	-	-	-	-	-	98	3,866,038
Oregon	-	-	-	-	-	-	-	-	-	69	2,154,888
California	-	-	-	-	-	-	173	1,705,484	42,362,691	205	10,625,399
Alaska	-	-	-	-	-	-	-	-	-	5	85,008
Hawaii	-	-	-	-	-	-	-	-	-	5	44,516

[1]Detail will not add to totals because establishments may report more than one type of service performed.

Table 19. **Reporting Units and Receipts, by Activity and by States: 1974**—Continued

	Hospital care (07412)		Artificial insemination (07413)		Other (07419)		Total (veterinary services for cattle, hogs, sheep, goats, and poultry 07411–07419)		Professional services (07421)	
	Reporting units	Gross receipts	Reporting units	Gross receipts	Reporting units	Gross receipts	Reporting units[1]	Gross receipts	Reporting units	Gross receipts
United States, total	517	7,306,855	150	616,047	118	2,279,777	4,832	202,564,555	9,307	585,457,355
NORTH										
Total	179	3,020,550	73	257,267	50	1,196,106	2,692	123,153,526	4,598	266,885,090
New England:										
Maine	1	5,000	-	-	-	-	34	889,968	52	2,488,918
New Hampshire	1	100	-	-	-	-	23	737,758	45	2,921,973
Vermont	-	-	-	-	1	342	23	778,949	29	1,396,157
Massachusetts	3	67,500	2	2,680	-	-	36	1,621,411	180	16,744,352
Rhode Island	-	-	-	-	-	-	3	31,500	23	2,358,666
Connecticut	5	34,258	-	-	1	957	30	843,829	127	12,942,367
Middle Atlantic:										
New York	19	558,059	7	20,727	7	16,330	213	10,177,492	570	43,920,165
New Jersey	4	68,644	-	-	3	56,200	29	1,412,349	240	22,696,286
Pennsylvania	9	102,825	1	100	-	-	187	6,001,362	410	21,023,742
East North Central:										
Ohio	12	108,091	8	18,156	4	70,147	260	7,644,906	528	28,603,234
Indiana	12	207,500	6	(D)	2	(D)	174	6,838,698	265	13,262,698
Illinois	21	347,894	14	69,362	5	309,485	214	8,740,783	393	23,474,960
Michigan	7	409,080	3	(D)	2	(D)	151	6,011,682	381	24,794,608
Wisconsin	7	47,571	3	4,308	3	40,564	209	13,152,661	209	8,973,341
West North Central:										
Minnesota	10	263,800	4	8,127	5	294,909	156	9,161,458	187	8,249,173
Iowa	7	106,101	17	26,604	4	64,742	346	20,430,386	307	8,774,665
Missouri	14	292,234	5	14,814	5	102,334	200	8,155,047	257	11,659,248
North Dakota	3	21,250	-	-	1	2,843	32	2,193,488	28	1,101,934
South Dakota	8	99,536	-	-	2	18,398	76	5,194,610	57	1,451,520
Nebraska	16	176,272	3	3,026	2	8,300	146	7,475,940	137	4,492,367
Kansas	20	104,835	-	-	3	22,546	150	5,659,249	173	5,554,716
SOUTH										
Total	208	3,006,557	50	176,142	49	889,548	1,413	48,528,649	2,655	160,449,714
South Atlantic:										
Delaware	1	10,000	-	-	-	-	8	165,870	22	1,093,306
Maryland	7	628,133	-	-	-	-	54	3,189,425	161	12,292,246
District of Columbia	-	-	-	-	-	-	-	-	12	1,317,812
Virginia	9	121,536	1	3,000	-	-	84	2,389,839	179	13,094,161
West Virginia	1	200	1	868	-	-	36	851,171	52	2,951,432
North Carolina	7	128,481	5	23,448	2	17,663	90	3,031,982	157	10,884,733
South Carolina	1	(D)	-	-	2	(D)	39	1,543,194	76	4,748,449
Georgia	11	223,354	3	13,378	3	154,500	122	3,787,812	210	11,694,346
Florida	9	60,500	1	209	6	39,894	85	3,236,587	380	36,241,750
East South Central:										
Kentucky	6	62,038	2	982	4	22,555	83	3,645,516	127	5,933,379
Tennessee	4	(D)	1	17,928	1	(D)	74	1,851,946	131	6,435,732
Alabama	13	208,789	7	57,971	2	33,123	85	2,557,831	142	6,787,591
Mississippi	13	151,623	4	8,691	4	35,552	68	1,951,388	77	3,045,908
West South Central:										
Arkansas	11	91,811	4	2,898	2	7,544	62	1,877,891	79	3,700,404
Louisiana	12	136,707	2	3,900	4	38,278	73	2,464,699	122	6,880,461
Oklahoma	17	114,784	5	2,375	1	10,400	87	3,020,568	136	5,421,040
Texas	86	1,019,595	14	40,494	18	456,496	363	12,962,930	592	27,926,964
WEST										
Total	130	1,279,748	27	182,638	19	194,123	727	30,882,380	2,054	158,122,551
Mountain:										
Montana	16	135,880	1	500	2	7,600	52	2,408,340	58	1,529,088
Idaho	5	22,699	4	48,665	1	2,000	52	2,700,912	62	2,377,557
Wyoming	7	(D)	1	(D)	-	-	25	852,734	26	921,570
Colorado	19	110,019	7	14,822	2	2,079	91	3,355,703	184	9,969,884
New Mexico	16	124,251	3	500	-	-	41	1,650,003	65	3,173,485
Arizona	7	30,989	-	-	-	-	36	1,139,645	116	8,580,975
Utah	3	(D)	2	(D)	-	-	27	674,092	47	2,297,579
Nevada	2	32,572	-	-	-	-	15	414,187	34	2,801,880
Pacific:										
Washington	11	118,333	2	5,717	4	21,269	98	4,011,357	216	14,697,327
Oregon	10	116,017	2	1,774	1	101	69	2,272,780	132	8,676,193
California	34	485,840	4	690	9	161,074	211	11,273,003	1,071	98,485,903
Alaska	-	-	1	100	-	-	5	85,108	15	1,377,848
Hawaii	-	-	-	-	-	-	5	44,516	28	3,233,262

[1]Detail will not add to totals because establishments may report more than one type of service performed.

Table 19. **Reporting Units and Receipts, by Activity and by States: 1974**—Continued

	Hospital care (07422)		Artificial insemination (07423)		Other (07429)		Total (veterinary services for dogs, cats, horses, bees, fish, rabbits, other fur-bearing animals, birds [except poultry], and other pets 07421–07429)		Artificial insemination and breeding, except by veterinarians (07511)	
	Reporting units	Gross receipts	Reporting units	Gross receipts	Reporting units	Gross receipts	Reporting units[1]	Gross receipts	Reporting units	Gross receipts
United States, total	2,754	64,174,965	130	506,546	336	8,518,065	9,542	658,656,931	417	29,523,400
NORTH										
Total	1,254	28,106,607	49	103,207	126	3,387,386	4,686	298,482,290	239	24,470,172
New England:										
Maine	20	399,224	1	60	1	20,000	53	2,908,202	2	1,123
New Hampshire	14	338,189	1	200	1	6,125	45	3,266,487	2	(D)
Vermont	7	188,700	-	-	-	-	29	1,584,857	4	32,375
Massachusetts	45	1,558,443	1	100	4	60,014	182	18,362,909	1	(D)
Rhode Island	5	141,292	-	-	-	-	24	2,499,958	-	-
Connecticut	43	1,445,450	3	10,450	3	175,291	129	14,573,558	5	58,204
Middle Atlantic:										
New York	160	5,183,462	7	25,590	12	111,601	579	49,240,818	14	4,960,397
New Jersey	54	2,391,494	4	1,178	10	147,782	244	25,236,740	3	14,905
Pennsylvania	100	2,260,811	2	10,982	19	462,632	422	23,758,167	15	3,490,278
East North Central:										
Ohio	149	2,673,840	6	6,250	18	754,943	536	32,038,267	15	1,079,916
Indiana	85	1,537,789	3	14,616	8	201,251	273	15,016,354	18	298,140
Illinois	122	3,244,167	4	604	5	184,062	402	26,903,793	11	121,849
Michigan	118	2,446,812	3	6,539	10	463,964	390	27,711,923	12	489,251
Wisconsin	51	603,438	1	1,000	7	206,952	213	9,784,731	45	11,329,261
West North Central:										
Minnesota	49	965,887	3	15,748	5	221,771	193	9,452,579	14	1,401,861
Iowa	58	610,324	1	839	8	68,776	310	9,454,604	21	449,630
Missouri	77	1,085,312	4	1,875	6	136,575	261	12,883,010	29	316,353
North Dakota	4	22,146	-	-	-	-	28	1,124,080	1	7,902
South Dakota	7	67,724	1	6,000	1	2,100	60	1,527,344	11	62,351
Nebraska	35	330,360	3	1,166	1	3,693	137	4,827,586	5	87,764
Kansas	51	611,743	1	10	7	159,854	176	6,326,323	11	258,495
SOUTH										
Total	853	20,214,829	48	251,229	111	2,779,103	2,737	183,694,875	99	3,314,814
South Atlantic:										
Delaware	7	66,374	1	(D)	2	(D)	22	1,218,356	-	-
Maryland	47	1,347,074	-	-	4	243,956	166	13,883,276	3	525,615
District of Columbia	4	388,500	-	-	-	-	12	1,706,312	1	15,000
Virginia	54	2,216,015	4	16,380	9	106,006	183	15,432,562	14	1,079,774
West Virginia	19	497,720	-	-	2	35,324	54	3,484,476	2	(D)
North Carolina	46	1,413,457	4	8,673	7	161,841	168	12,468,704	10	77,403
South Carolina	22	637,365	-	-	5	337,804	80	5,723,618	3	(D)
Georgia	67	1,719,254	1	20	11	262,307	222	13,675,927	7	123,279
Florida	109	3,203,814	6	22,507	14	144,850	387	39,612,921	2	(D)
East South Central:										
Kentucky	25	415,128	4	1,368	5	242,939	130	6,592,814	3	34,305
Tennessee	37	729,781	4	18,135	1	15,813	133	7,199,461	6	122,444
Alabama	48	838,350	2	2,075	1	17,000	143	7,645,016	7	282,387
Mississippi	34	727,439	2	2,134	7	265,724	85	4,041,205	-	-
West South Central:										
Arkansas	35	713,799	1	(D)	3	(D)	80	4,432,453	6	335,593
Louisiana	43	1,175,238	5	17,390	9	180,705	128	8,253,794	8	40,341
Oklahoma	50	915,531	8	124,486	3	116,738	138	6,577,795	3	158,739
Texas	206	3,209,990	6	37,761	28	571,470	606	31,746,185	24	370,482
WEST										
Total	647	15,853,529	33	152,110	99	2,351,576	2,120	176,479,766	79	1,738,414
Mountain:										
Montana	18	(D)	1	2,835	2	(D)	60	1,763,744	6	111,433
Idaho	26	353,266	1	150	2	4,326	63	2,735,299	9	62,175
Wyoming	8	55,264	-	-	-	-	27	976,834	1	23,000
Colorado	74	975,832	4	2,850	13	428,622	190	11,377,188	9	142,235
New Mexico	26	259,788	3	350	6	103,018	67	3,536,641	1	(D)
Arizona	51	872,172	7	4,750	8	194,975	121	9,652,872	1	2,000
Utah	13	333,283	1	1,500	-	-	48	2,632,362	2	(D)
Nevada	7	139,125	1	200	3	213,398	35	3,154,603	-	-
Pacific:										
Washington	60	1,584,326	1	3,000	12	125,299	222	16,409,952	9	138,824
Oregon	39	741,272	1	300	4	97,584	134	9,515,349	5	263,041
California	316	10,106,398	12	135,725	48	1,135,583	1,109	109,863,609	36	951,298
Alaska	2	(D)	1	450	1	(D)	16	1,442,152	-	-
Hawaii	7	185,899	-	-	-	-	28	3,419,161	-	-

[1]Detail will not add to totals because establishments may report more than one type of service performed.

Table 19. **Reporting Units and Receipts, by Activity and by States: 1974**—Continued

	Dairy herd improvement associations (milk testing for butterfat) (07512)		Pedigree record services (07513)		Slaughtering for individuals (07514)		Sheep dipping and shearing (07515)		Livestock vaccinating, except by veterinarians (07516)	
	Reporting units	Gross receipts	Reporting units	Gross receipts	Reporting units	Gross receipts	Reporting units	Gross receipts	Reporting units	Gross receipts
United States, total	221	9,452,300	35	7,603,627	263	20,478,561	114	1,104,540	38	616,811
NORTH										
Total	129	6,672,711	21	5,296,218	124	9,778,170	61	370,669	11	152,538
New England:										
Maine	-	-	-	-	2	34,000	-	-	-	-
New Hampshire	7	95,151	1	(D)	-	-	-	-	-	-
Vermont	1	24,615	1	(D)	2	(D)	-	-	-	-
Massachusetts	1	(D)	1	30	1	(D)	-	-	-	-
Rhode Island	1	(D)	-	-	1	(D)	-	-	-	-
Connecticut	3	43,708	-	-	-	-	-	-	-	-
Middle Atlantic:										
New York	10	2,678,633	-	-	7	483,315	-	-	-	-
New Jersey	2	(D)	1	500	1	3,995	1	2,529	-	-
Pennsylvania	24	732,641	4	11,114	7	372,681	1	20	1	(D)
East North Central:										
Ohio	12	822,218	-	-	23	2,100,548	14	46,457	3	79,273
Indiana	5	42,442	-	-	7	651,209	5	12,816	-	-
Illinois	3	22,197	1	120	6	182,694	7	39,001	-	-
Michigan	-	-	1	4,238	5	785,405	-	-	-	-
Wisconsin	21	1,086,172	2	24,356	12	683,761	4	8,778	1	21,561
West North Central:										
Minnesota	6	361,584	-	-	10	614,785	4	7,885	-	-
Iowa	2	(D)	3	77,409	8	587,911	8	28,914	-	-
Missouri	14	105,643	5	1,540,542	13	1,717,629	4	143,577	1	322
North Dakota	3	18,068	-	-	3	162,249	1	1,500	-	-
South Dakota	2	33,481	-	-	3	76,402	4	31,437	4	(D)
Nebraska	8	383,956	1	30	9	910,626	2	15,406	-	-
Kansas	4	15,324	-	-	4	238,846	6	32,349	1	28
SOUTH										
Total	62	957,281	8	2,275.600	84	7,159,596	25	399,579	20	302,869
South Atlantic:										
Delaware	-	-	-	-	-	-	-	-	2	(D)
Maryland	5	199,462	1	210	-	-	1	(D)	3	390
District of Columbia	-	-	-	-	-	-	-	-	-	-
Virginia	27	456,477	2	16,933	5	398,366	2	4,204	2	(D)
West Virginia	3	16,249	-	-	5	440,032	2	(D)	1	31,719
North Carolina	3	(D)	-	-	6	366,643	-	-	3	94,019
South Carolina	-	-	-	-	2	(D)	-	-	-	-
Georgia	6	(D)	-	-	4	334,159	-	-	1	(D)
Florida	4	(D)	-	-	4	240,286	-	-	-	-
East South Central:										
Kentucky	1	10,930	-	-	5	224,669	-	-	1	20,852
Tennessee	4	22,046	-	-	10	393,410	-	-	1	1,500
Alabama	3	44,105	1	5,800	6	654,771	-	-	-	-
Mississippi	-	-	-	-	2	(D)	-	-	1	75
West South Central:										
Arkansas	-	-	1	25	5	467,379	-	-	1	185
Louisiana	1	600	-	-	7	236,314	-	-	2	3,650
Oklahoma	2	18,820	-	-	7	460,128	-	-	-	-
Texas	3	6,201	3	2,252,632	16	2,734,051	20	353,379	2	14,092
WEST										
Total	30	1,822,308	6	31,809	55	3,540,795	28	334,292	7	161,404
Mountain:										
Montana	1	(D)	-	-	2	(D)	1	3,674	-	-
Idaho	1	2,760	-	-	6	425,848	5	115,612	-	-
Wyoming	1	7,000	1	120	3	127,308	3	5,732	1	120
Colorado	1	4,828	-	-	3	234,890	1	2,610	2	128
New Mexico	-	-	-	-	4	148,810	1	(D)	-	-
Arizona	3	205,574	-	-	-	-	-	-	-	-
Utah	1	(D)	-	-	1	4,000	2	3,328	-	-
Nevada	-	-	-	-	-	-	-	-	-	-
Pacific:										
Washington	7	303,944	-	-	10	638,627	1	18,869	-	-
Oregon	3	96,389	1	1,188	10	762,882	3	13,279	1	675
California	12	1,186,190	4	30,501	14	1,039,087	11	(D)	3	160,481
Alaska	-	-	-	-	1	13,000	-	-	-	-
Hawaii	-	-	-	-	1	(D)	-	-	-	-

Table 19. **Reporting Units and Receipts, by Activity and by States: 1974**—Continued

	Poultry services–poultry catching or cleaning coops (07517)		Other (07519)		Total (animal services for cattle, hogs, sheep, goats, and poultry 07511–07519)		Artificial insemination and breeding, except by veterinarians (07521)		Boarding, showing, or training of horses, including race horses (07522)	
	Reporting units	Gross receipts	Reporting units	Gross receipts	Reporting units[1]	Gross receipts	Reporting units	Gross receipts	Reporting units	Gross receipts
United States, total	61	4,258,880	336	23,479,990	1,420	96,518,109	834	9,300,333	3,176	109,509,872
NORTH										
Total	16	917,628	128	5,737,886	696	53,395,992	403	3,952,184	1,440	42,365,648
New England:										
Maine	1	2,381	3	110,095	7	147,599	5	2,215	20	121,172
New Hampshire	-	-	1	(D)	11	305,451	5	3,085	23	605,469
Vermont	-	-	2	3,695	10	3,528,303	5	36,439	16	189,309
Massachusetts	-	-	1	745	5	223,181	27	103,631	83	1,667,197
Rhode Island	-	-	1	(D)	3	104,783	3	1,325	13	291,927
Connecticut	-	-	2	24,000	10	125,912	22	75,042	36	723,605
Middle Atlantic:										
New York	-	-	16	181,237	44	8,303,582	76	906,994	259	13,077,972
New Jersey	-	-	5	49,460	13	121,994	34	39,572	137	5,098,062
Pennsylvania	1	(D)	9	315,460	60	5,072,048	45	1,247,599	133	5,154,261
East North Central:										
Ohio	4	365,456	7	169,622	76	4,663,490	49	640,786	204	4,297,303
Indiana	-	-	10	141,447	43	1,146,054	18	81,860	71	788,247
Illinois	1	1,500	9	75,007	37	442,368	36	364,208	137	4,356,734
Michigan	1	30	7	512,596	22	1,791,520	27	111,459	105	1,944,332
Wisconsin	-	-	13	297,788	92	13,451,677	15	227,524	37	453,016
West North Central:										
Minnesota	-	-	6	217,849	39	2,603,964	8	16,706	36	337,764
Iowa	2	(D)	13	1,799,872	55	3,140,510	5	10,125	20	846,859
Missouri	4	246,842	7	403,778	73	4,474,686	8	8,002	39	682,228
North Dakota	-	-	-	-	8	189,719	-	-	3	14,912
South Dakota	1	(D)	3	82,028	26	297,679	4	6,700	6	181,078
Nebraska	-	-	7	1,202,981	31	2,600,763	7	42,672	36	1,169,560
Kansas	1	11,372	6	104,295	31	660,709	4	26,240	26	364,641
SOUTH										
Total	40	3,137,456	117	4,306,992	436	21,854,187	211	4,390,829	896	43,398,524
South Atlantic:										
Delaware	3	355,813	1	(D)	6	444,213	5	40,455	22	491,559
Maryland	3	432,317	2	(D)	17	1,184,419	23	244,890	77	5,432,884
District of Columbia	-	-	-	-	1	15,000	-	-	-	-
Virginia	2	(D)	13	362,115	63	2,524,671	26	151,359	81	2,094,736
West Virginia	-	-	1	200	12	538,319	2	1,425	57	1,167,144
North Carolina	2	(D)	10	125,002	33	739,246	24	118,660	68	2,033,357
South Carolina	-	-	1	15,474	6	127,945	4	1,550	26	851,123
Georgia	10	442,414	7	87,224	34	1,104,231	12	51,294	39	1,210,137
Florida	-	-	12	201,461	22	634,414	34	2,219,250	193	15,251,517
East South Central:										
Kentucky	-	-	5	391,085	15	681,841	16	246,668	85	8,265,165
Tennessee	-	-	3	97,280	23	636,680	19	400,161	35	1,003,579
Alabama	3	217,200	3	26,170	23	1,230,433	4	8,650	16	199,337
Mississippi	1	(D)	3	220,859	7	376,117	3	3,800	15	287,199
West South Central:										
Arkansas	16	1,415,225	20	998,635	47	3,217,042	-	-	17	1,048,872
Louisiana	-	-	4	233,537	20	514,442	6	2,913	34	1,823,095
Oklahoma	-	-	6	671,765	17	1,309,452	9	675,374	27	568,991
Texas	-	-	26	844,885	90	6,575,722	24	224,330	104	1,669,829
WEST										
Total	5	203,796	91	13,435,112	288	21,267,930	220	957,320	840	23,745,700
Mountain:										
Montana	-	-	3	236,062	13	449,966	1	(D)	5	22,358
Idaho	-	-	3	318,699	23	925,094	3	745	5	22,853
Wyoming	-	-	2	10,762	11	174,042	-	-	1	(D)
Colorado	-	-	11	1,819,566	25	2,204,257	15	(D)	38	447,865
New Mexico	-	-	1	(D)	6	193,547	7	156,879	38	1,140,731
Arizona	1	100	3	15,795	8	223,469	11	25,194	51	1,283,853
Utah	-	-	1	(D)	7	92,609	1	1,900	6	13,900
Nevada	-	-	-	-	-	-	-	-	11	93,927
Pacific:										
Washington	1	24,939	5	55,056	32	1,180,259	13	26,656	48	1,015,732
Oregon	2	(D)	3	(D)	25	1,214,871	16	91,802	49	671,512
California	1	(D)	59	10,857,274	136	14,544,847	150	616,540	581	18,778,246
Alaska	-	-	-	-	1	(D)	2	(D)	2	(D)
Hawaii	-	-	-	-	1	(D)	1	100	5	138,082

[1]Detail will not add to totals because establishments may report more than one type of service performed.

Table 19. Reporting Units and Receipts, by Activity and by States: 1974—Continued

	Boarding, showing, training, or grooming of dogs and cats (07523)		Pedigree record services (07524)		Other (07529)		Total (animal services for dogs, cats, horses, bees, fish, rabbits, other fur-bearing animals, birds [except poultry], and other pets 07521–07529)		Farm labor contractors (07611)	
	Reporting units	Gross receipts	Reporting units	Gross receipts	Reporting units	Gross receipts	Reporting units[1]	Gross receipts	Reporting units	Gross receipts
United States, total	5,751	78,035,779	147	1,307,896	830	10,055,663	9,844	208,209,543	465	140,749,590
NORTH										
Total	2,977	37,337,338	71	156,605	388	4,596,331	4,852	88,408,106	28	1,127,570
New England:										
Maine	38	178,517	1	53	9	28,111	65	330,068	1	(D)
New Hampshire	46	436,402	1	49	6	104,894	76	1,149,899	-	-
Vermont	22	80,401	-	-	5	48,411	47	354,560	-	-
Massachusetts	220	3,384,072	5	6,144	23	225,935	330	5,386,979	2	(D)
Rhode Island	27	338,018	-	-	3	6,355	44	637,625	-	-
Connecticut	158	2,096,732	2	170	20	176,070	218	3,071,619	1	16,500
Middle Atlantic:										
New York	532	7,811,941	16	15,168	65	580,572	868	22,392,647	5	216,723
New Jersey	232	3,551,057	4	1,715	30	329,283	400	9,019,689	-	-
Pennsylvania	347	3,223,770	3	37,433	42	531,203	517	10,194,266	3	148,230
East North Central:										
Ohio	306	3,277,019	8	10,644	30	178,401	549	8,404,153	1	(D)
Indiana	149	1,422,893	3	7,573	29	170,287	248	2,470,860	5	361,572
Illinois	235	3,140,553	3	9,431	34	375,455	414	8,246,381	3	40,553
Michigan	221	3,346,644	12	26,619	24	263,105	351	5,692,159	1	34,125
Wisconsin	98	960,531	3	168	15	173,017	155	1,814,256	1	9,145
West North Central:										
Minnesota	62	882,470	1	6,900	14	217,297	109	1,461,137	-	-
Iowa	56	508,197	2	65	7	556,360	83	1,921,606	1	25,128
Missouri	115	1,515,276	4	30,653	13	265,760	169	2,501,919	-	-
North Dakota	5	8,551	-	-	2	1,260	10	24,723	-	-
South Dakota	11	93,401	-	-	4	90,644	23	371,823	-	-
Nebraska	31	401,637	-	-	8	223,504	78	1,837,373	-	-
Kansas	66	679,256	3	3,820	5	50,407	98	1,124,364	4	150,534
SOUTH										
Total	1,364	21,042,557	39	245,284	199	3,273,140	2,484	72,350,334	224	49,536,312
South Atlantic:										
Delaware	13	274,373	1	(D)	2	(D)	38	965,345	-	-
Maryland	114	2,713,547	2	220	13	734,096	209	9,125,637	2	(D)
District of Columbia	3	(D)	-	-	1	(D)	4	174,979	-	-
Virginia	125	1,859,955	1	25	21	85,759	231	4,191,834	1	(D)
West Virginia	28	176,815	1	16	5	26,584	89	1,371,984	-	-
North Carolina	83	1,104,928	2	25	15	90,153	166	3,347,123	4	453,295
South Carolina	41	344,168	2	2,340	7	73,686	73	1,272,867	1	(D)
Georgia	90	1,504,038	1	10	12	95,999	140	2,861,478	-	-
Florida	317	5,952,972	8	3,092	32	1,103,597	551	24,530,428	168	46,220,350
East South Central:										
Kentucky	52	753,820	4	191,522	13	140,181	149	9,597,356	-	-
Tennessee	77	746,422	4	426	12	129,148	130	2,279,736	-	-
Alabama	41	648,311	3	68	3	2,894	59	859,260	3	(D)
Mississippi	24	262,119	1	300	4	40,650	43	594,068	2	(D)
West South Central:										
Arkansas	20	125,223	1	30	6	183,964	43	1,358,089	3	40,489
Louisiana	48	670,875	1	33	8	49,369	92	2,546,285	-	-
Oklahoma	65	506,711	2	2,200	9	45,576	99	1,798,852	3	(D)
Texas	223	3,293,186	5	5,599	36	282,019	368	5,475,013	37	1,330,377
WEST										
Total	1,410	19,655,884	37	906,007	243	2,186,192	2,508	47,451,103	213	90,085,708
Mountain:										
Montana	11	50,936	2	(D)	2	(D)	20	179,913	-	-
Idaho	14	91,259	-	-	4	28,167	22	143,024	2	(D)
Wyoming	10	(D)	-	-	1	(D)	12	193,031	1	15,000
Colorado	79	1,287,541	2	(D)	19	109,778	136	2,532,474	-	-
New Mexico	26	312,176	-	-	6	48,626	71	1,658,412	-	-
Arizona	67	1,082,475	-	-	11	193,685	127	2,585,207	14	9,520,377
Utah	15	224,236	1	2,954	4	34,306	25	277,296	-	-
Nevada	15	367,699	-	-	2	19,000	27	480,626	2	(D)
Pacific:										
Washington	126	1,657,918	1	200	15	75,718	189	2,776,224	6	459,178
Oregon	72	929,384	1	31	12	120,336	132	1,813,065	4	222,834
California	950	13,278,415	29	232,545	162	1,418,684	1,709	34,324,430	184	79,724,769
Alaska	8	(D)	-	-	2	825	13	66,619	-	-
Hawaii	17	254,506	1	(D)	3	28,090	25	420,782	-	-

[1]Detail will not add to totals because establishments may report more than one type of service performed.

Table 19. **Reporting Units and Receipts, by Activity and by States: 1974**—Continued

	Crew leaders (07612)		Total (farm labor contractors and crew leaders 07611–07612)		Citrus grove (07621)		Orchard or vineyard (07622)		Other (07629)	
	Reporting units	Gross receipts	Reporting units[1]	Gross receipts	Reporting units	Gross receipts	Reporting units	Gross receipts	Reporting units	Gross receipts
United States, total	89	8,553,606	546	149,303,196	292	101,616,138	63	27,857,055	107	14,498,361
NORTH										
Total	11	159,504	37	1,287,074	-	-	2	35,091	59	7,042,289
New England:										
Maine	1	4,791	2	(D)	-	-	-	-	-	-
New Hampshire	-	-	-	-	-	-	-	-	-	-
Vermont	-	-	-	-	-	-	-	-	-	-
Massachusetts	-	-	2	(D)	-	-	-	-	2	(D)
Rhode Island	-	-	-	-	-	-	-	-	-	-
Connecticut	-	-	1	16,500	-	-	-	-	-	-
Middle Atlantic:										
New York	-	-	5	216,723	-	-	-	-	1	(D)
New Jersey	-	-	-	-	-	-	-	-	1	1,380
Pennsylvania	1	16,000	4	164,230	-	-	-	-	1	30,763
East North Central:										
Ohio	2	(D)	2	(D)	-	-	-	-	5	282,947
Indiana	-	-	5	361,572	-	-	-	-	9	797,571
Illinois	2	2,246	4	42,799	-	-	-	-	10	1,224,404
Michigan	-	-	1	34,125	-	-	-	-	1	22,887
Wisconsin	-	-	1	9,145	-	-	1	25,891	3	92,665
West North Central:										
Minnesota	-	-	-	-	-	-	1	9,200	3	287,763
Iowa	1	6,658	2	31,786	-	-	-	-	9	647,229
Missouri	-	-	-	-	-	-	-	-	4	2,098,651
North Dakota	-	-	-	-	-	-	-	-	-	-
South Dakota	1	4,000	1	4,000	-	-	-	-	2	(D)
Nebraska	2	(D)	2	(D)	-	-	-	-	6	156,661
Kansas	1	24,000	5	174,534	-	-	-	-	2	(D)
SOUTH										
Total	70	6,558,115	289	56,094,427	230	86,335,967	2	13,885	16	1,448,224
South Atlantic:										
Delaware	1	(D)	1	(D)	-	-	-	-	-	-
Maryland	1	(D)	3	112,902	-	-	-	-	-	-
District of Columbia	-	-	-	-	-	-	-	-	-	-
Virginia	-	-	1	(D)	-	-	-	-	1	12,500
West Virginia	-	-	-	-	-	-	-	-	-	-
North Carolina	1	10,680	5	463,975	-	-	-	-	-	-
South Carolina	-	-	1	(D)	-	-	-	-	-	-
Georgia	1	(D)	1	(D)	-	-	1	10,885	-	-
Florida	32	5,173,658	197	51,394,008	197	80,796,588	-	-	5	1,243,514
East South Central:										
Kentucky	-	-	-	-	-	-	-	-	1	2,083
Tennessee	-	-	-	-	-	-	-	-	-	-
Alabama	2	(D)	5	1,187,818	-	-	-	-	-	-
Mississippi	-	-	2	(D)	-	-	-	-	1	18,336
West South Central:										
Arkansas	-	-	3	40,489	-	-	-	-	2	31,540
Louisiana	-	-	-	-	-	-	-	-	-	-
Oklahoma	1	(D)	4	86,031	-	-	-	-	1	7,000
Texas	31	990,502	66	2,320,879	33	5,539,379	1	3,000	5	133,251
WEST										
Total	8	1,835,987	220	91,921,695	62	15,280,171	59	27,808,079	32	6,007,848
Mountain:										
Montana	-	-	-	-	-	-	-	-	1	12,950
Idaho	1	(D)	3	(D)	-	-	-	-	1	(D)
Wyoming	-	-	1	15,000	-	-	-	-	1	(D)
Colorado	-	-	-	-	-	-	-	-	2	(D)
New Mexico	-	-	-	-	-	-	-	-	1	(D)
Arizona	-	-	14	9,520,377	10	5,978,912	-	-	3	69,607
Utah	-	-	-	-	-	-	-	-	-	-
Nevada	-	-	2	(D)	-	-	1	12,000	1	5,598
Pacific:										
Washington	-	-	6	459,178	-	-	2	(D)	-	-
Oregon	-	-	4	222,834	-	-	1	4,500	-	-
California	7	1,772,187	190	81,496,956	52	9,301,259	54	27,399,195	22	5,749,514
Alaska	-	-	-	-	-	-	-	-	-	-
Hawaii	-	-	-	-	-	-	1	(D)	-	-

[1]Detail will not add to totals because establishments may report more than one type of service performed.

Table 19. **Reporting Units and Receipts, by Activity and by States: 1974**—Continued

	Total (farm management services, complete maintenance and management 07621–07629)		Landscape architects (07811)		Landscape counseling or planning (07812)		Total (landscape counseling or planning 07811–07812)		Lawn or garden services including planting, mowing, spraying fertilizing, etc. (07821)	
	Reporting units[1]	Gross receipts	Reporting units	Gross receipts	Reporting units	Gross receipts	Reporting units[1]	Gross receipts	Reporting units	Gross receipts
United States, total	439	143,971,554	1,283	66,307,945	1,927	37,164,978	2,965	103,472,923	26,945	599,466,142
NORTH										
Total	61	7,077,380	561	25,834,669	866	13,397,902	1,305	39,232,571	10,347	280,135,331
New England:										
Maine	-	-	5	130,942	11	62,300	16	193,242	86	1,024,021
New Hampshire	-	-	8	17,928	14	38,092	20	56,020	102	1,255,559
Vermont	-	-	6	37,569	7	22,635	13	60,204	35	280,221
Massachusetts	2	(D)	43	2,100,865	71	1,185,745	103	3,286,610	811	15,852,406
Rhode Island	-	-	7	79,821	7	34,609	13	114,430	185	4,095,665
Connecticut	-	-	25	1,418,736	42	747,307	64	2,166,043	715	15,589,092
Middle Atlantic:										
New York	1	(D)	88	6,137,561	141	2,297,817	211	8,435,378	2,107	56,145,476
New Jersey	1	1,380	61	3,399,126	84	1,193,004	135	4,592,130	1,273	35,508,843
Pennsylvania	1	30,763	46	4,344,673	92	1,011,695	125	5,356,368	1,074	27,894,294
East North Central:										
Ohio	5	282,947	48	1,409,941	95	926,431	130	2,336,372	934	26,617,739
Indiana	9	797,571	20	336,251	33	968,087	49	1,304,338	251	6,027,250
Illinois	10	1,224,404	68	1,776,696	71	1,296,503	118	3,073,199	793	29,343,294
Michigan	1	22,887	53	2,141,844	70	797,790	115	2,939,634	667	25,269,984
Wisconsin	4	118,556	26	467,594	37	1,058,109	60	1,525,703	324	8,615,492
West North Central:										
Minnesota	4	296,963	15	677,282	31	610,272	40	1,287,554	214	7,252,387
Iowa	9	647,229	15	391,253	10	241,114	22	632,367	139	3,578,570
Missouri	4	2,098,651	14	586,572	33	720,459	43	1,307,031	316	8,129,162
North Dakota	-	-	1	825	3	6,951	4	7,776	33	451,349
South Dakota	2	(D)	1	1,000	-	-	1	1,000	26	341,144
Nebraska	6	156,661	5	99,872	6	7,716	11	107,588	131	4,303,970
Kansas	2	(D)	6	278,318	8	171,266	12	449,584	131	2,559,413
SOUTH										
Total	246	87,798,076	334	14,433,387	409	10,503,558	691	24,936,945	4,246	133,022,334
South Atlantic:										
Delaware	-	-	6	364,145	7	121,753	11	485,898	48	1,828,515
Maryland	-	-	23	1,155,767	43	1,539,331	61	2,695,098	311	17,340,793
District of Columbia	-	-	4	23,604	5	605,045	9	628,649	16	(D)
Virginia	1	12,500	28	1,122,789	29	399,324	52	1,522,113	271	9,197,231
West Virginia	-	-	5	(D)	2	(D)	6	117,893	42	1,265,180
North Carolina	-	-	27	1,748,441	48	691,482	68	2,439,923	344	8,651,004
South Carolina	-	-	24	1,276,819	19	1,124,694	40	2,401,513	136	2,377,247
Georgia	1	10,885	33	1,138,093	41	1,008,734	69	2,146,827	333	11,668,310
Florida	200	82,040,102	64	3,800,470	73	2,404,237	132	6,204,707	1,651	51,229,418
East South Central:										
Kentucky	1	2,083	9	302,948	10	247,742	17	550,690	80	1,821,035
Tennessee	-	-	8	52,161	20	681,767	26	733,928	94	1,305,091
Alabama	-	-	15	445,263	9	130,564	23	575,827	89	3,077,653
Mississippi	1	18,336	9	(D)	4	(D)	12	440,758	37	(D)
West South Central:										
Arkansas	2	31,540	6	147,402	7	36,505	11	183,907	59	1,098,242
Louisiana	-	-	14	286,227	10	416,722	23	702,949	111	3,354,070
Oklahoma	1	7,000	8	113,450	8	124,401	13	237,851	88	2,245,935
Texas	39	5,675,630	51	2,002,705	74	865,709	118	2,868,414	536	14,426,053
WEST										
Total	132	49,096,098	388	26,039,889	652	13,263,518	969	39,303,407	12,352	186,308,477
Mountain:										
Montana	1	12,950	1	2,300	4	5,750	4	8,050	31	469,969
Idaho	1	(D)	2	3,650	9	69,960	10	73,610	49	656,250
Wyoming	1	(D)	-	-	-	-	-	-	12	282,791
Colorado	2	(D)	22	706,988	28	210,118	47	917,106	250	9,261,055
New Mexico	1	(D)	5	208,642	9	1,004,785	12	1,213,427	41	682,632
Arizona	13	6,048,519	20	1,188,334	37	1,725,935	53	2,914,269	365	8,007,481
Utah	-	-	14	465,097	11	536,664	20	1,001,761	92	(D)
Nevada	2	17,598	6	122,429	8	68,948	13	191,377	69	2,315,042
Pacific:										
Washington	2	(D)	30	1,312,772	69	640,382	95	1,953,154	476	8,516,049
Oregon	1	4,500	22	901,621	39	191,815	56	1,093,436	280	3,890,852
California	107	42,449,968	257	20,588,319	422	8,168,865	636	28,757,184	10,517	145,538,072
Alaska	-	-	1	2,525	-	-	1	2,525	7	(D)
Hawaii	1	(D)	8	537,212	16	640,296	22	1,177,508	163	5,494,857

[1]Detail will not add to totals because establishments may report more than one type of service performed.

Table 19. **Reporting Units and Receipts, by Activity and by States: 1974**—Continued

	Cemetery upkeep or mowing highway center strips and edges, independent (07822)		Total (lawn and garden services 07821–07822)		Shrub and tree services, including planting, fertilizing, spraying, trimming, and surgery, except for public utility lines (07831)		Tree trimming for public utility lines, independent (07832)		Total (ornamental shrub and tree services 07831–07832)	
	Reporting units	Gross receipts	Reporting units[1]	Gross receipts	Reporting units	Gross receipts	Reporting units	Gross receipts	Reporting units[1]	Gross receipts
United States, total	698	9,689,894	27,327	609,156,036	10,618	418,139,822	794	210,826,754	11,033	628,966,576
NORTH										
Total	412	5,439,909	10,527	285,575,240	5,782	222,729,631	493	155,014,546	6,022	377,744,177
New England:										
Maine	8	26,874	90	1,050,895	60	4,528,228	8	605,641	61	5,133,869
New Hampshire	13	34,918	108	1,290,477	79	2,318,823	10	1,026,017	82	3,344,840
Vermont	3	11,902	35	292,123	39	1,325,833	5	448,740	39	1,774,573
Massachusetts	28	131,797	816	15,984,203	452	17,850,877	40	1,987,783	463	19,838,660
Rhode Island	10	125,322	188	4,220,987	87	1,984,649	7	649,569	88	2,634,218
Connecticut	39	411,817	730	16,000,909	318	14,326,092	27	3,132,629	326	17,458,721
Middle Atlantic:										
New York	64	1,058,313	2,130	57,203,789	914	40,739,210	54	7,623,525	938	48,362,735
New Jersey	40	555,559	1,294	36,064,402	557	19,793,160	32	1,821,778	573	21,614,938
Pennsylvania	58	792,966	1,101	28,687,260	650	26,247,263	72	13,918,140	688	120,165,403
East North Central:										
Ohio	22	190,000	943	26,807,739	609	27,996,102	49	28,914,952	639	56,911,054
Indiana	11	251,640	255	6,278,890	199	6,366,292	21	1,674,168	215	8,040,460
Illinois	21	308,047	803	29,651,341	478	16,714,870	28	722,962	492	17,437,832
Michigan	20	427,916	678	25,697,900	403	15,572,675	21	2,213,290	420	17,785,965
Wisconsin	19	178,815	337	8,794,307	242	6,794,829	26	2,510,179	256	9,305,008
West North Central:										
Minnesota	14	469,060	222	7,721,447	134	4,752,592	22	2,153,705	144	6,906,297
Iowa	7	33,389	144	3,611,959	97	2,850,082	18	2,353,927	107	5,204,009
Missouri	13	90,725	319	8,219,887	245	7,661,007	21	2,193,829	255	9,854,836
North Dakota	2	4,050	34	455,399	19	398,659	1	3,000	19	401,659
South Dakota	3	38,092	27	379,236	24	385,247	6	191,188	27	576,435
Nebraska	8	36,611	135	4,340,581	67	2,010,259	11	244,736	72	2,254,995
Kansas	9	262,096	138	2,821,509	109	2,112,882	14	624,788	118	2,737,670
SOUTH										
Total	143	1,825,918	4,344	134,848,252	2,132	96,557,587	146	39,776,757	2,219	136,334,344
South Atlantic:										
Delaware	7	55,724	53	1,884,239	31	(D)	2	(D)	31	2,869,871
Maryland	9	71,441	315	17,412,234	214	14,131,800	15	584,482	221	14,716,282
District of Columbia	1	(D)	17	327,062	9	(D)	1	(D)	9	640,270
Virginia	8	70,852	275	9,268,083	182	8,767,966	13	1,874,000	187	10,641,966
West Virginia	-	-	42	1,265,180	30	406,004	3	592,382	32	998,386
North Carolina	13	165,985	352	8,816,989	215	5,734,578	14	6,444,211	222	12,178,789
South Carolina	3	4,300	136	2,381,547	83	2,124,817	8	1,029,081	88	3,153,898
Georgia	11	60,169	338	11,728,479	206	8,242,575	13	179,659	217	8,422,234
Florida	16	200,759	1,661	51,430,177	465	29,269,659	25	10,939,548	481	40,209,207
East South Central:										
Kentucky	4	79,987	83	1,901,022	61	2,313,580	5	781,922	64	3,095,502
Tennessee	8	232,934	98	1,538,025	75	2,433,856	7	2,126,036	78	4,559,892
Alabama	-	-	89	3,077,653	75	2,473,266	5	607,266	79	3,080,532
Mississippi	2	(D)	39	1,974,995	29	972,721	1	405	30	973,126
West South Central:										
Arkansas	5	8,965	62	1,107,207	49	1,643,265	6	3,340,754	55	4,984,019
Louisiana	6	147,766	116	3,501,836	44	2,026,324	3	234,569	46	2,260,893
Oklahoma	7	35,899	94	2,281,834	64	1,169,316	5	287,146	68	1,456,462
Texas	43	525,637	574	14,951,690	300	12,676,281	20	9,416,734	311	22,093,015
WEST										
Total	143	2,424,067	12,456	188,732,544	2,704	98,852,604	155	16,035,451	2,792	114,888,055
Mountain:										
Montana	-	-	31	469,969	27	868,757	3	171,160	29	1,039,917
Idaho	3	8,741	51	664,991	42	805,292	4	12,212	43	817,504
Wyoming	-	-	12	282,791	17	260,524	2	14,310	17	274,834
Colorado	4	40,442	253	9,301,497	152	10,946,628	10	412,510	157	11,359,138
New Mexico	3	11,581	43	694,213	39	1,165,972	3	875,612	41	2,041,584
Arizona	1	9,432	366	8,016,913	105	5,743,668	7	26,803	109	5,770,471
Utah	2	(D)	94	1,203,588	55	791,286	1	5,000	55	796,286
Nevada	1	8,000	70	2,323,042	35	(D)	1	(D)	36	1,109,761
Pacific:										
Washington	9	61,687	481	8,577,736	270	9,239,342	15	1,832,552	280	11,071,894
Oregon	12	45,194	285	3,936,046	197	6,909,462	18	1,371,067	206	8,280,529
California	102	1,916,140	10,595	147,454,212	1,730	59,362,262	89	10,966,879	1,784	70,329,141
Alaska	1	(D)	8	74,432	4	63,209	-	-	4	63,209
Hawaii	5	238,257	167	5,733,114	31	(D)	2	(D)	31	1,933,787

[1]Detail will not add to totals because establishments may report more than one type of service performed.

Table 20. **Establishments, Receipts, and Payroll, by Counties: 1974**

	Establishments	Gross receipts: Agricultural services	Gross receipts: Total	Annual payroll: Agricultural services	Annual payroll: Total
ALABAMA					
Total....	507	31,671,676	37,611,734	8,691,682	8,851,201
Autauga.....	5	212,870	290,150	56,965	56,965
Baldwin.....	17	1,407,371	1,651,425	314,846	314,848
Barbour.....	3	145,219	150,651	20,477	20,477
Bibb.....	1	(D)	(D)	(D)	(D)
Blount.....	5	517,180	533,439	139,794	139,794
Bullock.....	-	-	-	-	-
Butler.....	5	166,211	176,140	48,240	48,241
Calhoun.....	20	614,272	620,688	131,056	131,056
Chambers.....	6	204,305	214,425	46,158	46,158
Cherokee.....	7	609,567	1,147,159	130,162	130,162
Chilton.....	4	278,212	278,212	77,500	77,500
Clarke.....	1	(D)	(D)	(D)	(D)
Clay.....	1	(D)	(D)	(D)	(D)
Coffee.....	1	(D)	(D)	(D)	(D)
Colbert.....	9	556,973	608,353	177,856	177,856
Conecuh.....	2	(D)	(D)	(D)	(D)
Coosa.....	-	-	-	-	-
Covington....	5	179,621	191,882	22,165	22,165
Crenshaw.....	3	229,840	256,470	30,355	30,355
Cullman.....	7	387,904	450,904	104,431	105,939
Dale.....	3	85,923	85,923	9,216	9,216
Dallas.....	13	896,410	1,000,599	232,446	232,949
De Kalb.....	13	680,460	705,058	332,959	332,959
Elmore.....	8	333,581	377,140	92,646	92,646
Escambia.....	5	566,584	784,978	109,671	109,671
Etowah.....	11	465,405	510,483	104,569	104,569
Fayette.....	3	153,000	170,000	37,800	37,800
Franklin.....	4	347,116	356,299	42,015	42,015
Geneva.....	2	(D)	(D)	(D)	(D)
Greene.....	1	(D)	(D)	(D)	(D)
Hale.....	2	(D)	(D)	(D)	(D)
Henry.....	4	102,000	117,000	21,400	21,400
Houston.....	10	576,310	870,435	141,544	141,544
Jackson.....	6	345,550	345,550	71,767	71,767
Jefferson....	74	5,649,535	6,339,540	1,927,360	2,060,857
Lamar.....	2	(D)	(D)	(D)	(D)
Lauderdale...	7	371,458	386,058	62,046	62,046
Lawrence.....	9	465,827	520,191	96,936	96,936
Lee.....	9	266,713	306,820	40,765	40,765
Limestone....	9	508,601	531,201	120,414	120,414
Macon.....	3	51,498	60,333	17,114	17,114
Madison.....	37	2,734,418	4,194,727	580,482	580,482
Marengo.....	4	63,207	64,480	9,313	9,313
Marion.....	1	(D)	(D)	(D)	(D)
Marshall.....	10	587,304	587,304	145,504	145,504
Mobile.....	47	2,047,350	2,131,744	614,093	615,933
Monroe.....	5	344,290	523,715	80,075	80,075
Montgomery...	25	1,965,985	2,310,985	545,194	545,294
Morgan.....	12	991,554	1,006,099	702,548	702,548
Perry.....	3	241,546	680,977	73,431	83,431
Pickens.....	7	332,174	620,609	83,756	83,756
Pike.....	1	(D)	(D)	(D)	(D)
Randolph.....	2	(D)	(D)	(D)	(D)
Russell.....	10	345,825	372,914	113,044	113,044
St. Clair....	2	(D)	(D)	(D)	(D)
Shelby.....	9	249,721	269,045	47,112	47,112
Sumter.....	2	(D)	(D)	(D)	(D)
Talladega....	3	120,538	120,538	15,020	15,020
Tallapoosa...	3	154,035	202,010	38,808	40,815
Tuscaloosa...	17	1,071,693	1,368,612	335,259	342,200
Walker.....	2	(D)	(D)	(D)	(D)
Washington...	2	(D)	(D)	(D)	(D)
Wilcox.....	1	(D)	(D)	(D)	(D)
Winston.....	2	(D)	(D)	(D)	(D)
ALASKA					
Total....	43	1,747,025	1,809,556	410,900	412,282
Aleutian Island.....	2	(D)	(D)	(D)	(D)
Anchorage....	25	1,240,024	1,273,291	346,553	346,553
Angoon.....	5	80,743	80,868	5,460	5,460
Fairbanks....	9	298,174	320,274	55,774	57,156
Kenai-Cook Inlet.....	2	(D)	(D)	-	-

	Establishments	Gross receipts: Agricultural services	Gross receipts: Total	Annual payroll: Agricultural services	Annual payroll: Total
ARIZONA					
Total...	891	82,686,743	89,635,413	30,699,286	30,879,942
Cochise.....	15	994,442	1,020,572	250,193	250,195
Coconino....	5	175,616	175,616	12,500	12,500
Gila.....	5	120,914	120,914	14,889	14,889
Graham.....	6	681,143	721,106	402,925	402,925
Greenlee....	1	(D)	(D)	(D)	(D)
Maricopa....	589	43,522,196	46,923,380	15,211,643	15,380,612
Mohave.....	4	187,441	195,941	65,000	65,000
Navajo.....	11	172,238	186,595	9,712	9,712
Pima.....	127	6,873,806	7,794,532	2,506,494	2,506,794
Pinal.....	51	6,987,276	7,615,729	1,933,960	1,935,670
Santa Cruz..	3	(D)	(D)	(D)	(D)
Yavapai.....	16	649,851	703,969	194,920	194,920
Yuma.....	58	22,110,993	23.966,232	10,057,665	10,067,340
ARKANSAS					
Total...	580	44,362,814	51,532,887	13,744,867	14,238,685
Arkansas....	15	1,681,286	2,474,138	525,239	745,239
Ashley.....	9	1,659,737	2,141,145	368,785	393,757
Baxter.....	2	(D)	(D)	(D)	(D)
Benton.....	23	825,952	847,362	131,754	132,754
Boone.....	2	(D)	(D)	(D)	(D)
Calhoun.....	1	2,000	2,000	-	-
Carroll.....	8	408,474	408,474	178,406	178,406
Chicot.....	9	1,148,796	1,382,129	211,198	236,198
Clark.....	1	(D)	(D)	(D)	(D)
Clay.....	5	314,466	755,067	174,281	174,281
Celeburne...	1	(D)	(D)	-	-
Cleveland...	1	2,000	2,000	800	800
Columbia....	4	313,880	313,880	82,569	82,569
Conway.....	4	229,933	262,933	46,731	46,731
Craighead...	18	1,966,821	2,730,892	689,468	854,541
Crawford....	4	196,250	320,277	18,487	18,487
Crittenden..	19	1,271,633	1,385,725	387,613	390,813
Cross.....	11	644,580	664,898	138,105	138,105
Desha.....	11	1,157,348	1,595,166	263,640	263,640
Drew.....	2	(D)	(D)	(D)	(D)
Faulkner....	6	133,050	157,059	6,410	6,410
Franklin....	1	4,106	4,106	-	-
Fulton.....	2	(D)	(D)	(D)	(D)
Garland.....	22	1,307,161	1,322,485	228,605	228,605
Grant.....	2	5,931	5,931	-	-
Greene.....	6	530,944	540,644	179,989	179,989
Hempstead...	8	881,917	881,917	458,725	458,725
Hot Spring..	3	72,419	84,419	17,201	17,201
Howard.....	6	85,830	92,013	35,844	35,844
Independence	2	(D)	(D)	(D)	(D)
Izard.....	2	(D)	(D)	(D)	(D)
Jackson.....	9	989,694	1,196,944	249,831	265,776
Jefferson...	37	2,814,230	3,177,594	961,294	966,564
Lafayette...	4	254,600	269,709	53,201	53,201
Lawrence....	4	350,981	380,981	121,173	121,173
Lee.....	10	835,076	908,830	203,690	203,735
Lincoln.....	9	662,225	684,477	244,883	244,883
Logan.....	4	557,441	647,441	204,966	205,643
Lonoke.....	18	1,677,265	2,132,111	440,790	453,580
Madison.....	1	(D)	(D)	(D)	(D)
Marion.....	1	1,323	1,323	-	-
Miller.....	6	553,553	574,083	88,220	88,220
Mississippi.	37	2,384,660	2,880,284	722,869	741,212
Monroe.....	11	1,007,120	1,108,112	343,508	343,508
Montgomery..	1	300	300	-	-
Nevada.....	2	(D)	(D)	(D)	(D)
Newton.....	1	875	875	-	-
Ouachita....	1	775	775	-	-
Perry.....	1	(D)	(D)	(D)	(D)
Phillips....	32	2,020,476	2,295,007	601,670	601,670
Pike.....	1	(D)	(D)	(D)	(D)
Poinsett....	14	1,364,224	1,574,228	360,500	360,500
Polk.....	2	(D)	(D)	(D)	(D)
Pope.....	3	171,235	181,085	67,503	67,503
Prairie.....	5	461,551	521,551	195,135	195,135
Pulaski.....	56	6,094,599	6,496,132	2,376,791	2,376,791
Randolph....	3	90,809	103,309	29,800	29,800

Table 20. **Establishments, Receipts, and Payroll, by Counties: 1974**—Continued

	Establishments	Gross receipts: Agricultural services	Gross receipts: Total	Annual payroll: Agricultural services	Annual payroll: Total
ARK.--Con.					
St. Francis...	18	1,107,072	1,338,719	387,140	387,425
Saline.....	3	103,651	103,651	29,813	29,813
Scott.....	2	(D)	(D)	(D)	(D)
Searcy.....	1	(D)	(D)	(D)	(D)
Sebastian.....	16	952,622	985,122	390,412	390,412
Sevier.....	3	129,844	129,844	66,388	66,388
Sharp.....	5	86,205	116,089	13,104	13,104
Union.....	3	183,105	183,105	17,210	17,210
Van Buren.....	1	8,600	8,600	-	-
Washington....	29	2,040,978	2,234,476	533,479	534,697
White.....	6	138,352	171,352	59,493	59,493
Woodruff.....	8	656,307	694,724	215,368	215,368
Yell.....	2	(D)	(D)	(D)	(D)
CALIFORNIA					
Total.....	15,662	824,965,737	911,143,091	280,537,209	282,352,913
Alameda.....	606	19,720,120	20,195,615	6,658,351	6,659,800
Amador.....	7	101,358	108,481	6,000	6,000
Butte.....	70	5,476,170	5,633,034	1,402,491	1,405,420
Calaveras.....	4	213,511	215,209	47,077	47,077
Colusa.....	20	3,135,698	3,773,289	1,154,840	1,154,840
Contra Costa.....	309	12,554,161	13,300,861	3,503,413	3,515,063
Del Norte.....	5	110,677	125,215	15,131	15,131
El Dorado.....	24	818,339	839,495	164,583	164,845
Fresno.....	417	68,403,171	70,992,049	22,683,190	22,688,850
Glenn.....	15	617,106	1,201,857	359,429	366,224
Humboldt.....	32	2,246,833	2,351,794	809,213	809,213
Imperial.....	89	37,959,998	39,700,257	13,494,586	13,658,724
Inyo.....	8	230,723	248,433	55,910	57,055
Kern.....	331	63,329,512	67,215,621	25,633,970	25,738,210
Kings.....	53	7,701,629	8,414,016	2,431,851	2,432,351
Lake.....	16	838,001	843,968	372,641	372,641
Lassen.....	3	103,175	103,175	14,316	14,316
Los Angeles...	6,294	131,787,194	137,690,021	33,147,415	33,602,707
Madera.....	68	10,675,299	11,040,083	3,798,399	3,798,599
Marin.....	210	15,440,316	16,833,137	4,551,013	4,614,963
Mariposa.....	2	4,148	4,148	-	-
Mendocino.....	26	2,851,089	3,430,917	1,026,526	1,026,526
Merced.....	82	13,781,588	14,590,513	3,951,445	3,963,480
Modoc.....	8	624,198	1,071,951	189,693	189,693
Mono.....	1	2,210	2,210	-	-
Monterey.....	232	30,527,226	31,582,116	12,828,579	12,833,580
Napa.....	41	1,212,119	1,345,594	297,641	307,529
Nevada.....	10	201,713	206,147	14,786	14,786
Orange.....	1,264	57,616,181	65,055,205	16,632,770	17,226,994
Placer.....	31	1,622,031	1,736,457	280,120	287,039
Plumas.....	3	87,033	93,533	11,766	11,766
Riverside.....	434	35,538,802	39,683,158	14,332,054	14,541,978
Sacramento....	424	13,110,899	13,888,840	3,957,099	3,957,230
San Benito....	14	743,935	1,218,576	505,895	505,895
San Bernardino.....	308	12,359,689	12,852,492	5,091,543	5,092,596
San Diego.....	964	39,469,249	40,771,403	10,255,597	10,267,606
San Francisco.....	206	7,940,942	8,095,719	2,558,461	2,558,861
San Joaquin...	246	23,329,749	24,324,503	9,776,546	9,776,546
San Luis Obispo.....	72	5,030,357	5,149,864	1,840,101	1,840,104
San Mateo.....	622	19,556,141	20,222,973	5,194,413	5,198,774
Santa Barbara.....	245	12,275,352	13,029,779	5,932,796	5,983,000
Santa Clara...	769	25,907,031	30,129,819	8,180,598	8,184,297
Santa Cruz....	86	3,729,923	3,836,969	816,436	816,438
Shasta.....	34	1,528,336	1,615,680	342,523	342,523
Sierra.....	1	(D)	(D)	(D)	(D)
Siskiyou.....	7	237,638	351,022	100,724	100,724
Solano.....	68	2,699,694	3,337,415	1,017,542	1,018,368
Sonoma.....	149	7,280,961	7,697,942	2,633,455	2,633,549
Stanislaus....	132	12,787,026	13,473,613	5,032,114	5,042,126
Sutter.....	39	5,145,531	5,277,172	1,968,274	1,968,452
Tehama.....	7	417,565	417,565	152,980	152,980
Trinity.....	2	(D)	(D)	(D)	(D)
Tulare.....	202	49,559,073	51,482,317	20,344,850	20,395,938
Tuolumne.....	5	135,134	135,134	49,179	49,179
Ventura.....	266	50,014,352	86,788,171	21,372,450	21,391,891
Yolo.....	60	4,218,987	5,180,970	2,474,397	2,480,398
Yuba.....	19	1,709,794	1,989,794	1,017,807	1,017,808
COLORADO					
Total...	813	48,339,527	58,801,125	13,084,475	13,432,331
Adams.....	67	4,837,189	5,034,657	1,450,972	1,450,982
Alamosa.....	2	(D)	(D)	-	-
Arapahoe....	93	7,498,323	9,721,548	2,490,156	2,503,983
Archuleta...	1	(D)	(D)	-	-
Baca.....	3	551,209	551,209	82,700	82,700
Bent.....	3	219,141	314,321	18,839	18,839
Boulder.....	50	2,168,032	2,453,180	610,957	610,957
Chaffee.....	2	(D)	(D)	(D)	(D)
Conejos.....	1	2,674	2,674	-	-
Crowley.....	3	110,027	199,672	37,698	37,698
Custer.....	1	315	340	-	-
Delta.....	8	690,345	694,345	206,658	209,511
Denver.....	143	10,333,842	13,706,040	3,125,466	3,306,104
Dolores.....	1	(D)	(D)	-	-
Douglas.....	9	270,491	273,911	62,362	62,362
Eagle.....	1	(D)	(D)	(D)	(D)
Elbert.....	2	(D)	(D)	(D)	(D)
El Paso.....	80	3,198,978	3,690,701	872,166	872,166
Fremont.....	3	136,284	191,400	66,444	66,504
Garfield....	4	165,962	201,596	43,765	43,765
Grand.....	2	(D)	(D)	(D)	(D)
Gunnison....	3	78,605	151,285	10,035	10,035
Hinsdale....	1	2,842	2,842	800	800
Huerfano....	1	1,255	1,255	-	-
Jackson.....	1	1,357	6,530	-	-
Jefferson...	76	3,329,708	4,312,525	1,108,407	1,241,139
Kiowa.....	2	(D)	(D)	(D)	(D)
Kit Carson..	7	1,693,841	1,731,841	81,491	81,491
Lake.....	1	(D)	(D)	(D)	(D)
La Plata....	5	140,472	140,472	26,976	26,976
Larimer.....	49	1,592,512	1,697,085	404,847	404,847
Las Animas..	2	(D)	(D)	(D)	(D)
Lincoln.....	4	209,668	224,668	23,029	23,029
Logan.....	4	131,296	323,361	59,282	60,034
Mesa.....	14	907,064	1,062,716	218,053	218,053
Moffat.....	2	(D)	(D)	-	-
Montezuma...	2	(D)	(D)	(D)	(D)
Montrose....	3	241,293	241,293	49,824	49,824
Morgan.....	11	2,728,583	2,759,369	255,669	255,669
Otero.....	12	447,052	585,933	151,181	151,181
Park.....	1	1,500	1,500	-	-
Phillips....	3	98,694	173,694	6,000	6,000
Pitkin.....	8	475,635	491,485	143,832	144,032
Prowers.....	7	482,773	502,773	45,851	46,002
Pueblo.....	27	951,251	1,052,268	279,686	279,686
Rio Blanco..	2	(D)	(D)	(D)	(D)
Rio Grande..	6	342,173	380,517	89,086	89,086
Routt.....	5	139,388	226,502	45,842	55,654
Saguache....	4	74,314	75,019	8,470	8,470
San Miguel..	1	(D)	(D)	(D)	(D)
Sedgwick....	1	6,667	6,667	903	903
Summit.....	2	(D)	(D)	(D)	(D)
Teller.....	3	31,122	39,122	4,666	4,666
Washington..	4	115,759	115,759	20,447	20,447
Weld.....	51	2,186,659	3,145,301	638,097	643,340
Yuma.....	9	743,700	1,081,035	117,223	117,223
CONNECTICUT					
Total...	1,262	54,364,016	59,378,433	19,422,181	19,549,189
Fairfield...	467	22,540,636	24,143,022	8,192,324	8,277,418
Hartford....	277	12,443,956	13,454,419	4,412,441	4,419,038
Litchfield..	97	3,181,725	3,526,199	1,081,871	1,093,871
Middlesex...	48	1,880,370	1,941,427	627,400	627,400
New Haven...	232	9,872,713	10,844,141	3,638,032	3,661,347
New London..	75	2,631,351	2,750,260	886,075	886,076
Tolland.....	40	1,089,997	1,278,958	401,060	401,061
Windham.....	26	723,268	840,007	182,978	182,978
DELAWARE					
Total...	149	8,709,061	9,438,377	3,274,898	3,286,225
Kent.....	25	972,685	1,328,025	259,300	259,300
New Castle..	93	6,306,037	6,578,417	2,413,709	2,422,812
Sussex.....	31	1,430,339	1,531,935	601,889	604,113

Table 20. **Establishments, Receipts, and Payroll, by Counties: 1974**—Continued

	Establishments	Gross receipts: Agricultural services	Gross receipts: Total	Annual payroll: Agricultural services	Annual payroll: Total
DISTRICT OF COLUMBIA					
Total	42	3,492,272	3,758,621	1,220,418	1,295,418
Washington	42	3,492,272	3,785,621	1,220,418	1,295,418
FLORIDA					
Total	3,506	359,249,558	392,261,259	142,304,371	143,517,398
Alachua	21	1,076,960	1,281,759	384,990	405,060
Baker	1	6,193	6,193	4,047	4,047
Bay	15	524,896	559,049	137,498	137,498
Bradford	2	(D)	(D)	(D)	(D)
Brevard	84	6,948,138	7,362,111	2,808,804	2,823,506
Broward	425	22,122,993	22,537,472	7,345,600	7,346,296
Calhoun	3	94,244	94,244	46,811	46,811
Charlotte	31	928,279	1,005,972	280,099	280,099
Citrus	18	194,368	219,415	57,999	57,999
Clay	15	228,683	228,683	45,020	45,143
Collier	63	5,033,981	5,694,161	1,770,686	1,787,904
Columbia	2	(D)	(D)	(D)	(D)
Dade	514	34,002,008	35,622,217	11,526,116	11,528,582
De Soto	10	2,789,374	3,066,908	1,047,874	1,047,874
Duval	92	18,172,725	20,114,324	8,953,536	9,567,543
Escambia	41	1,870,564	1,901,622	631,433	631,433
Flagler	1	3,757	3,757	-	-
Franklin	1	(D)	(D)	(D)	(D)
Gadsden	8	224,867	797,102	53,287	86,652
Gilchrist	3	544,238	544,238	256,163	256,163
Glades	2	(D)	(D)	(D)	(D)
Gulf	1	10,158	10,158	-	-
Hardee	20	4,118,476	4,140,125	2,275,463	2,275,463
Hendry	7	1,344,374	1,356,374	453,091	453,091
Hernando	12	1,347,761	1,549,496	773,055	788,055
Highlands	30	5,547,260	6,180,544	2,319,663	2,324,973
Hillsborough	163	14,267,482	15,393,168	4,782,611	4,782,625
Indian River	49	12,811,972	13,696,297	4,697,072	4,697,072
Jackson	7	378,628	420,993	85,245	85,245
Jefferson	1	(D)	(D)	(D)	(D)
Lake	98	39,147,622	42,726,361	15,711,104	15,712,483
Lee	64	3,470,823	3,816,586	780,561	780,934
Leon	21	1,090,749	1,215,890	339,574	339,995
Levy	9	480,103	480,103	70,387	70,387
Liberty	1	(D)	(D)	(D)	(D)
Madison	7	289,178	289,178	72,758	72,758
Manatee	88	10,691,176	11,095,493	3,472,506	3,473,506
Marion	60	8,206,993	8,479,523	2,533,478	2,625,130
Martin	29	6,540,975	7,884,615	3,978,936	3,978,937
Monroe	22	1,111,795	1,135,892	286,811	286,811
Nassau	8	487,028	532,732	177,757	177,757
Okaloosa	23	917,091	1,247,023	280,836	280,836
Okeechobee	8	1,203,628	1,282,552	238,996	238,996
Orange	224	32,621,999	36,719,580	15,013,462	15,015,635
Osceola	17	1,472,159	1,587,541	475,803	480,803
Palm Beach	260	22,967,144	26,326,478	9,226,963	9,340,344
Pasco	57	4,117,849	4,415,663	1,476,506	1,476,506
Pinellas	325	11,309,779	11,937,825	3,663,237	3,670,512
Polk	236	51,542,375	55,031,584	23,109,385	23,335,291
Putnam	9	386,607	501,915	141,436	141,436
St. Johns	12	422,232	430,232	20,855	20,855
St. Lucie	52	12,584,455	13,564,444	5,512,093	5,525,232
Santa Rosa	5	392,211	398,411	100,911	100,911
Sarasota	115	3,854,051	4,016,450	1,097,373	1,097,373
Seminole	42	2,705,369	5,602,114	1,102,693	1,130,049
Sumter	6	779,573	779,573	430,014	430,014
Suwannee	2	(D)	(D)	(D)	(D)
Volusia	61	5,170,979	6,087,353	2,022,381	2,023,381
Washington	3	61,750	84,750	5,134	5,134
GEORGIA					
Total	1,033	58,024,957	71,435,738	17,083,005	17,189,176
Appling	3	70,949	77,608	9,413	9,413
Atkinson	1	(D)	(D)	-	-
Bacon	2	5,747	5,747	-	-
Baldwin	5	263,780	263,780	82,232	82,321
GEORGIA--Con.					
Barrow	4	796,390	832,879	60,789	60,789
Bartow	6	282,728	333,077	58,550	58,550
Ben Hill	4	414,238	533,730	179,820	179,820
Berrien	-	-	-	-	-
Bibb	21	1,314,114	1,411,537	425,900	426,327
Bleckley	19	1,397,517	1,592,979	347,485	347,485
Brooks	3	175,274	175,274	52,860	52,860
Bryan	2	(D)	(D)	(D)	(D)
Bulloch	7	1,171,700	1,219,212	255,389	255,389
Burke	7	926,331	1,176,661	89,728	96,616
Butts	1	(D)	(D)	-	-
Calhoun	1	(D)	(D)	(D)	(D)
Camden	-	-	-	-	-
Candler	2	(D)	(D)	(D)	(D)
Carroll	11	520,365	545,345	166,616	168,020
Catoosa	3	65,783	65,783	10,654	10,654
Chatham	27	1,398,176	1,599,026	428,734	475,018
Chattahoochee	1	(D)	(D)	(D)	(D)
Chattooga	1	(D)	(D)	-	-
Cherokee	8	268,273	329,722	72,485	76,017
Clarke	13	451,763	500,884	155,703	155,703
Clayton	22	575,744	634,325	197,607	200,207
Clinch	3	188,024	188,024	36,180	36,180
Cobb	77	2,109,722	2,364,502	512,842	512,842
Coffee	4	222,757	222,757	69,215	69,215
Colquitt	10	801,299	1,006,187	280,910	280,910
Columbia	6	167,741	171,141	46,886	46,886
Cook	4	114,718	120,218	20,350	20,350
Coweta	7	192,338	391,153	82,079	82,079
Crawford	1	(D)	(D)	(D)	(D)
Crisp	7	741,758	749,067	201,084	201,084
Dade	1	(D)	(D)	(D)	(D)
Decatur	8	141,723	581,026	55,747	55,747
De Kalb	108	9,104,539	9,822,663	3,220,972	3,222,107
Dodge	4	177,600	177,600	62,788	62,788
Dooly	11	1,287,731	1,455,027	274,177	275,177
Dougherty	21	994,705	1,127,119	238,827	238,827
Douglas	12	180,091	191,309	45,122	45,122
Early	5	167,317	187,317	37,218	37,218
Effingham	5	206,968	206,968	26,762	26,762
Elbert	2	(D)	(D)	(D)	(D)
Emanuel	4	358,571	364,571	72,776	72,776
Fayette	1	(D)	(D)	(D)	(D)
Floyd	15	685,635	730,030	175,619	175,619
Forsyth	6	530,320	550,320	132,702	132,702
Franklin	3	123,097	123,097	37,140	37,140
Fulton	119	7,382,541	7,703,367	2,495,194	2,495,194
Glynn	19	607,179	614,679	217,101	217,101
Gordon	3	122,000	137,000	27,811	27,811
Grady	4	183,380	240,380	96,272	96,272
Greene	1	(D)	(D)	-	-
Gwinnett	39	1,397,306	1,495,048	317,374	317,374
Habersham	5	90,187	93,912	8,118	8,118
Hall	17	802,692	935,435	279,812	279,812
Haralson	6	223,032	266,017	70,212	71,706
Hart	1	(D)	(D)	(D)	(D)
Henry	9	201,465	228,213	25,369	25,369
Houston	13	439,990	481,134	100,205	100,205
Jackson	3	99,895	100,828	48,500	48,500
Jasper	1	(D)	(D)	(D)	(D)
Jeff Davis	3	207,826	207,826	22,787	22,787
Jefferson	5	753,675	1,568,073	378,548	378,548
Jenkins	5	107,331	140,331	22,244	25,244
Johnson	4	140,063	150,063	38,693	38,693
Jones	2	(D)	(D)	(D)	(D)
Lamar	7	144,584	144,584	6,053	6,053
Lanier	1	(D)	(D)	(D)	(D)
Laurens	5	692,398	722,994	70,467	70,467
Lee	3	91,206	91,206	31,103	31,103
Liberty	2	(D)	(D)	(D)	(D)
Lowndes	9	350,600	376,830	119,650	119,650
Lumpkin	1	(D)	(D)	(D)	(D)
McDuffie	5	325,393	351,416	111,564	111,564
McIntosh	-	-	-	-	-
Macon	6	238,853	688,959	164,322	164,328
Madison	4	315,087	315,087	65,718	65,718
Meriwether	2	(D)	(D)	(D)	(D)
Miller	3	113,200	631,902	29,247	29,247

Table 20. **Establishments, Receipts, and Payroll, by Counties: 1974**—Continued

	Establishments	Gross receipts: Agricultural services	Gross receipts: Total	Annual payroll: Agricultural services	Annual payroll: Total
GEORGIA--Con.					
Mitchell.....	4	76,169	277,340	49,963	49,963
Monroe.....	2	(D)	(D)	(D)	(D)
Montgomery....	2	(D)	(D)	(D)	(D)
Morgan.....	4	350,423	579,831	93,244	93,244
Muscogee.....	20	708,473	726,790	168,883	168,903
Newton.....	7	175,075	186,612	46,995	46,995
Oconee.....	3	73,629	83,629	17,500	17,500
Oglethorpe....	1	(D)	(D)	(D)	(D)
Paulding.....	2	(D)	(D)	(D)	(D)
Peach.....	3	118,818	201,416	118,623	118,623
Pickens.....	4	280,073	280,073	109,948	109,948
Pierce.....	1	(D)	(D)	(D)	(D)
Pike.....	3	43,159	43,159	21,931	21,931
Polk.....	4	162,386	170,020	26,999	26,999
Pulaski.....	3	1,178,043	3,734,291	212,593	230,424
Putnam.....	1	6,484	6,484	299	299
Rabun.....	2	(D)	(D)	-	-
Randolph.....	3	(D)	(D)	(D)	(D)
Richmond.....	21	988,777	993,607	339,276	339,277
Rockdale.....	6	193,984	250,305	29,921	29,921
Schley.....	-	-	-	-	-
Screven.....	3	170,194	1,664,547	182,440	182,440
Seminole.....	6	447,915	488,915	148,943	148,943
Spalding.....	8	383,954	407,051	128,247	128,247
Stephens.....	5	148,322	169,067	24,330	24,330
Stewart.....	2	(D)	(D)	(D)	(D)
Sumter.....	7	164,184	174,184	28,233	28,233
Tattnall.....	1	(D)	(D)	-	-
Taylor.....	3	133,138	164,957	45,000	45,000
Telfair.....	2	(D)	(D)	(D)	(D)
Terrell.....	8	731,593	772,343	172,983	174,383
Thomas.....	8	347,786	379,144	109,959	109,959
Tift.....	12	666,569	1,910,684	301,397	301,397
Toombs.....	3	122,268	134,201	26,480	26,480
Towns.....	1	2,190	2,190	312	312
Treutlen.....	2	(D)	(D)	(D)	(D)
Troup.....	7	508,311	708,311	144,439	144,439
Turner.....	3	287,163	287,163	57,351	57,351
Twiggs.....	3	53,222	53,222	10,106	10,106
Union.....	2	(D)	(D)	(D)	(D)
Upson.....	3	38,554	38,769	2,030	2,030
Walker.....	4	221,255	237,935	136,008	136,008
Walton.....	9	347,927	376,801	71,875	71,875
Ware.....	3	86,622	136,622	30,911	30,911
Washington....	3	259,418	266,418	52,083	52,083
Wayne.....	2	(D)	(D)	(D)	(D)
White.....	1	(D)	(D)	(D)	(D)
Whitfield.....	10	316,381	316,881	67,401	67,401
Wilcox.....	3	164,610	182,905	15,087	15,087
Wilkes.....	3	56,276	75,244	13,025	13,025
Wilkinson.....	1	(D)	(D)	(D)	(D)
Worth.....	3	696,868	895,101	257,484	271,764
HAWAII					
Total.....	255	15,355,115	16,163,417	6,323,315	6,493,713
Hawaii.....	27	2,124,383	2,127,227	901,479	901,479
Honolulu.....	195	12,208,102	12,944,860	5,124,358	5,284,756
Kauai.....	9	136,127	199,627	30,160	40,160
Maui.....	24	886,503	891,703	267,318	267,318
IDAHO					
Total.....	270	19,859,280	25,441,714	3,996,758	4,184,588
Ada.....	49	2,021,193	2,180,806	550,871	556,880
Adams.....	2	(D)	(D)	(D)	(D)
Bannock.....	9	420,429	492,631	106,325	106,325
Bear Lake.....	1	(D)	(D)	(D)	(D)
Benewah.....	3	131,580	131,580	8,090	8,090
Bingham.....	9	5,432,373	5,541,730	466,939	516,995
Blaine.....	4	374,900	394,900	29,040	29,040
Bonner.....	5	167,604	230,992	70,955	70,955
Bonneville....	16	648,282	701,394	170,792	170,792
Boundary.....	1	(D)	(D)	(D)	(D)
Camas.....	1	8,704	8,704	-	-
Canyon.....	34	1,988,818	3,286,481	562,969	682,815
Caribou.....	1	(D)	(D)	(D)	(D)
Cassia.....	8	381,556	382,296	47,994	47,994
IDAHO--Con.					
Clark.....	1	2,177	2,177	-	-
Clearwater...	2	(D)	(D)	(D)	(D)
Custer.....	2	(D)	(D)	-	-
Elmore.....	2	(D)	(D)	(D)	(D)
Franklin.....	2	(D)	(D)	(D)	(D)
Fremont.....	3	203,559	1,444,345	78,616	78,616
Gem.....	4	1,089,876	1,090,909	214,000	214,600
Gooding.....	6	132,637	221,237	28,391	28,391
Idaho.....	5	142,018	156,941	35,675	35,675
Jefferson....	7	383,423	388,723	95,032	95,032
Jerome.....	6	280,319	307,192	65,273	65,273
Kootenai.....	9	271,692	278,920	39,958	39,958
Latah.....	7	208,831	253,075	23,476	23,476
Lemhi.....	2	(D)	(D)	(D)	(D)
Lewis.....	2	(D)	(D)	(D)	(D)
Lincoln.....	1	(D)	(D)	(D)	(D)
Madison.....	5	297,104	340,389	30,145	30,145
Minidoka.....	3	88,278	110,058	16,400	16,400
Nez Perce....	9	1,177,511	1,273,358	360,516	369,092
Owyhee.....	4	153,822	174,749	15,200	15,200
Payette.....	6	366,913	425,121	98,706	98,706
Power.....	4	544,429	561,693	67,586	67,586
Shoshone.....	4	35,937	35,937	11,346	11,346
Teton.....	1	10,000	10,000	4,100	4,100
Twin Falls...	25	1,913,205	2,968,613	544,697	547,227
Valley.....	1	(D)	(D)	(D)	(D)
Washington...	4	197,617	285,439	94,220	94,433
ILLINOIS					
Total....	2,057	102,675,073	123,596,239	30,964,789	31,537,184
Adams.....	15	678,893	852,051	221,671	221,671
Alexander....	2	6,377	6,377	-	-
Bond.....	4	156,440	158,575	49,940	49,940
Boone.....	12	264,491	303,742	58,228	58,228
Brown.....	3	58,738	72,298	3,181	3,181
Bureau.....	8	337,286	373,045	43,537	43,537
Carroll.....	6	376,686	409,155	53,632	53,632
Cass.....	4	176,695	432,012	48,669	48,669
Champaign....	36	1,254,606	2,085,963	288,003	297,722
Christian....	10	246,585	976,348	44,460	44,758
Clark.....	4	8,589	40,389	-	-
Clay.....	1	(D)	(D)	(D)	(D)
Clinton.....	5	95,072	95,072	2,350	2,350
Coles.....	19	525,801	577,778	94,197	94,197
Cook.....	674	40,275,725	44,668,943	14,639,776	14,811,356
Crawford.....	3	158,428	159,428	25,200	25,200
Cumberland...	2	(D)	(D)	(D)	(D)
De Kalb.....	25	673,863	748,545	210,384	210,384
De Witt.....	10	349,907	401,645	37,075	37,075
Douglas.....	7	305,528	312,528	31,064	31,064
Du Page.....	139	8,521,431	9,601,236	2,740,748	2,891,305
Edgar.....	6	23,880	232,348	23,376	23,376
Edwards.....	1	(D)	(D)	(D)	(D)
Effingham....	5	359,749	369,749	89,716	89,716
Fayette.....	6	152,864	201,473	15,009	15,009
Ford.....	8	472,783	560,461	84,836	84,836
Franklin.....	7	237,513	260,513	44,088	44,088
Fulton.....	12	361,493	513,424	121,496	121,496
Greene.....	6	184,793	231,903	33,438	33,438
Grundy.....	7	94,727	124,693	18,788	18,788
Hamilton.....	1	(D)	(D)	-	-
Hancock.....	9	212,011	1,418,111	51,942	51,942
Henderson....	3	93,950	172,950	19,050	19,050
Henry.....	23	1,571,915	2,263,093	424,126	430,170
Iroquois.....	14	295,534	338,901	43,998	44,361
Jackson.....	9	351,908	395,272	84,575	84,575
Jasper.....	2	(D)	(D)	(D)	(D)
Jefferson....	11	294,150	313,598	49,584	49,584
Jersey.....	2	(D)	(D)	(D)	(D)
Jo Daviess...	8	253,742	276,830	37,587	37,587
Kane.....	71	2,871,477	3,362,560	963,894	966,734
Kankakee.....	19	895,356	1,529,218	250,181	250,181
Kendall.....	13	654,694	687,306	173,629	173,649
Knox.....	10	392,826	458,100	106,517	128,354
Lake.....	139	7,475,093	8,106,853	2,734,131	2,734,131
La Salle.....	31	1,253,331	1,435,118	321,639	330,839
Lawrence.....	5	118,705	216,773	3,914	3,914

Table 20. **Establishments, Receipts, and Payroll, by Counties: 1974**—Continued

	Establishments	Gross receipts: Agricultural services	Gross receipts: Total	Annual payroll: Agricultural services	Annual payroll: Total
ILLINOIS--Con.					
Lee	4	415,758	485,558	36,396	37,196
Livingston	13	749,899	2,869,833	314,917	314,917
Logan	8	142,684	151,684	23,666	23,666
McDonough	13	484,614	2,438,784	114,148	204,540
McHenry	44	1,643,558	1,880,442	417,379	425,789
McLean	28	1,110,264	1,200,797	256,043	265,506
Macon	23	790,019	931,235	247,848	247,848
Macoupin	9	287,856	287,856	33,185	33,185
Madison	33	738,391	831,796	187,265	187,265
Marion	7	111,443	121,643	2,621	2,621
Marshall	5	115,100	125,100	21,660	21,660
Mason	4	224,713	247,713	35,781	35,781
Massac	3	94,218	99,218	12,014	12,014
Menard	3	50,787	58,787	12,317	12,317
Mercer	5	172,472	216,889	10,400	10,400
Monroe	5	325,099	335,734	81,438	81,438
Montgomery	6	252,981	272,981	65,528	65,529
Morgan	11	590,161	597,347	84,716	84,716
Moultrie	5	129,276	179,339	19,211	19,211
Ogle	16	428,708	479,308	90,504	91,052
Peoria	28	3,784,804	4,086,467	1,281,295	1,281,295
Perry	3	155,742	155,742	22,193	22,193
Piatt	6	39,730	39,730	1,163	1,163
Pike	8	514,025	514,025	40,879	40,879
Pope	2	(D)	(D)	(D)	(D)
Putnam	1	(D)	(D)	-	-
Randolph	4	209,306	509,725	46,386	46,386
Richland	4	173,682	205,140	44,184	44,184
Rock Island	19	2,467,688	2,494,199	135,768	135,768
St. Clair	43	1,479,598	1,683,525	325,124	336,718
Saline	3	78,984	78,984	17,454	17,454
Sangamon	34	1,481,258	2,159,243	425,998	503,998
Schuyler	4	321,732	321,732	87,622	87,622
Shelby	8	170,935	223,935	23,698	23,698
Stark	4	257,803	410,873	15,823	15,823
Stephenson	16	474,933	612,355	186,308	186,308
Tazewell	23	1,197,038	1,246,085	135,461	135,461
Union	2	(D)	(D)	(D)	(D)
Vermilion	20	564,103	730,411	131,263	131,263
Wabash	4	45,611	45,611	6,865	6,865
Warren	8	418,313	595,735	52,443	52,443
Washington	3	165,539	230,539	33,420	34,149
Wayne	5	487,229	817,613	72,939	72,939
White	4	48,678	48,678	26,003	26,003
Whiteside	14	292,336	379,309	30,485	30,485
Will	57	2,104,758	2,348,493	542,553	542,553
Williamson	9	307,414	319,914	76,024	76,024
Winnebago	53	2,540,141	2,601,709	667,078	667,078
Woodford	6	64,074	126,402	9,484	9,484
INDIANA					
Total	1,036	44,342,292	56,529,591	14,224,361	14,348,368
Adams	6	466,355	525,255	41,896	41,896
Allen	64	3,148,274	3,781,303	1,496,893	1,496,893
Bartholomew	11	553,623	718,500	199,773	199,773
Benton	3	195,650	195,650	35,737	35,737
Blackford	4	49,164	54,164	2,789	2,789
Boone	12	507,859	750,650	115,528	126,528
Brown	2	(D)	(D)	(D)	(D)
Carroll	5	193,442	203,442	39,536	39,536
Cass	5	146,400	173,553	14,700	14,700
Clark	11	288,136	314,957	50,611	50,661
Clay	5	84,598	467,944	17,512	17,512
Clinton	6	190,076	211,076	15,705	15,803
Crawford	2	(D)	(D)	(D)	(D)
Daviess	11	303,699	337,637	52,839	52,889
Dearborn	1	343	563	-	-
Decatur	4	224,154	312,990	61,518	61,518
De Kalb	5	135,745	174,015	22,834	22,834
Delaware	31	1,150,213	1,565,294	477,578	477,578
Dubois	8	268,720	1,410,861	150,791	150,791
Elkhart	30	1,166,406	1,543,876	397,333	403,670
Fayette	3	72,040	77,040	7,762	7,762
Floyd	16	518,302	639,977	106,083	106,083
Fountain	9	328,867	366,367	56,732	57,012
Fulton	6	251,002	301,208	73,659	73,659
Gibson	4	102,894	108,777	9,867	9,867
Grant	15	669,743	704,166	137,001	137,001
Greene	4	173,299	260,143	86,300	91,080
Hamilton	26	1,112,541	1,231,839	271,697	271,697
INDIANA--Con.					
Hancock	17	435,503	510,379	55,691	55,691
Harrison	7	109,260	144,488	33,142	33,142
Hendricks	14	335,108	338,818	45,705	45,705
Henry	8	323,390	385,997	47,869	47,869
Howard	10	537,436	622,780	168,527	168,527
Huntington	7	301,333	332,895	87,806	87,806
Jackson	5	174,582	201,682	29,055	29,055
Jasper	8	275,743	277,547	54,494	54,494
Jay	9	234,379	245,783	52,861	52,861
Jefferson	9	255,704	353,550	72,872	76,275
Jennings	3	116,260	124,130	55,200	55,200
Johnson	23	852,593	934,070	248,971	248,971
Knox	8	549,029	620,208	170,378	171,778
Kosciusko	18	810,555	1,451,998	289,438	329,039
Lagrange	3	288,733	343,733	143,410	143,410
Lake	73	3,069,938	3,126,966	1,053,319	1,053,329
La Porte	25	1,337,996	1,409,666	389,200	389,205
Lawrence	7	502,533	502,533	92,444	92,444
Madison	27	658,389	1,227,778	257,575	257,595
Marion	133	6,688,802	7,854,054	2,500,949	2,513,503
Marshall	15	604,662	801,490	200,087	200,087
Martin	1	(D)	(D)	(D)	(D)
Miami	7	117,775	201,775	10,065	10,065
Monroe	12	737,174	1,244,826	396,894	396,894
Montgomery	10	260,478	289,853	44,702	44,702
Morgan	8	186,070	189,577	18,499	18,499
Noble	10	582,301	582,301	180,335	180,335
Ohio	1	(D)	(D)	(D)	(D)
Orange	2	(D)	(D)	(D)	(D)
Parke	4	53,397	53,397	10,000	10,000
Perry	2	(D)	(D)	(D)	(D)
Pike	1	2,000	2,000	-	-
Porter	13	573,571	682,422	112,972	113,296
Posey	2	(D)	(D)	(D)	(D)
Pulaski	3	165,187	263,233	22,235	24,345
Putnam	7	206,713	251,776	19,531	19,531
Randolph	9	443,962	2,051,014	93,849	93,849
Ripley	7	213,612	939,546	114,093	154,171
Rush	4	198,247	240,552	19,188	19,188
St. Joseph	48	2,667,377	2,935,722	1,048,655	1,048,685
Scott	2	(D)	(D)	(D)	(D)
Shelby	8	903,719	1,043,719	367,695	367,695
Spencer	2	(D)	(D)	(D)	(D)
Starke	3	8,490	49,711	-	-
Steuben	4	116,862	127,740	2,771	2,771
Sullivan	4	209,238	224,238	31,512	31,512
Tippecanoe	22	741,990	768,549	256,850	256,850
Tipton	7	169,022	202,910	21,925	21,925
Union	1	(D)	(D)	(D)	(D)
Vanderburgh	28	1,216,443	1,283,599	349,684	351,288
Vermillion	3	31,191	31,191	12,695	12,695
Vigo	15	623,856	790,026	122,522	122,522
Wabash	7	429,983	491,426	320,000	320,273
Warren	4	58,904	58,904	5,440	5,440
Warrick	4	74,577	92,077	10,284	10,284
Washington	4	77,366	138,366	25,000	25,000
Wayne	14	526,200	601,254	85,976	85,976
Wells	3	83,197	102,207	5,849	5,849
White	5	157,683	255,835	42,000	42,000
Whitley	7	238,456	316,651	48,234	48,234
IOWA					
Total	974	52,687,905	68,913,637	11,497,290	12,027,934
Adair	5	204,236	290,946	30,823	30,823
Adams	3	244,840	278,377	41,306	41,306
Allamakee	5	391,320	513,805	114,871	114,871
Appanoose	4	265,448	307,048	30,252	30,252
Audubon	4	268,686	3,640,953	203,603	203,603
Benton	8	273,634	304,394	13,889	13,889
Black Hawk	27	1,050,689	1,140,734	272,842	272,842
Boone	6	299,950	423,972	76,398	76,398
Bremer	11	317,609	497,101	90,148	90,148
Buchanan	9	669,375	720,475	43,397	43,397
Buena Vista	12	658,588	863,032	191,932	191,932
Butler	10	357,667	408,667	23,152	23,152
Calhoun	10	274,939	318,939	11,196	12,537
Carroll	12	836,732	867,472	146,150	146,150
Cass	6	274,430	410,640	40,266	40,266
Cedar	9	383,392	518,188	59,873	59,873
Cerro Gordo	14	742,435	1,382,591	93,402	93,552
Cherokee	10	757,876	757,886	47,056	47,056

Table 20. **Establishments, Receipts, and Payroll, by Counties: 1974**—Continued

	Establishments	Gross receipts		Annual payroll	
		Agricultural services	Total	Agricultural services	Total
IOWA--Con.					
Chickasaw.....	5	211,286	271,792	16,146	16,146
Clarke.....	2	(D)	(D)	(D)	(D)
Clay.....	7	534,912	573,019	127,751	127,751
Clayton.....	11	882,742	981,457	217,425	217,425
Clinton.....	11	374,240	445,597	57,414	57,414
Crawford.....	9	316,528	368,342	43,550	43,550
Dallas.....	13	423,051	588,239	74,007	77,313
Davis.....	2	(D)	(D)	(D)	(D)
Decatur.....	5	331,843	346,843	40,530	40,530
Delaware.....	9	329,133	599,880	19,342	19,342
Des Moines....	14	497,189	742,059	71,658	71,658
Dickinson.....	9	225,116	257,116	48,847	48,946
Dubuque.....	16	1,176,542	1,328,726	322,129	322,169
Emmet.....	6	74,192	111,044	4,712	4,712
Fayette.....	11	352,268	491,814	90,931	90,931
Floyd.....	6	78,859	94,259	6,769	6,769
Franklin.....	11	493,264	614,241	39,397	39,397
Fremont.....	5	212,467	253,224	44,252	44,252
Greene.....	14	562,728	821,180	110,641	111,392
Grundy.....	6	206,643	436,112	20,872	20,872
Guthrie.....	3	126,746	160,746	62,777	62,777
Hamilton.....	12	909,448	965,448	72,170	72,170
Hancock.....	6	365,004	373,511	69,368	69,368
Hardin.....	13	522,484	699,251	97,365	97,365
Harrison.....	4	428,393	572,320	54,724	55,294
Henry.....	8	378,171	460,926	87,773	87,773
Howard.....	7	484,272	484,272	33,441	33,441
Humboldt.....	6	160,710	199,170	5,250	5,250
Ida.....	7	404,342	1,050,725	127,199	127,199
Iowa.....	8	243,290	308,955	26,742	26,742
Jackson.....	9	857,593	1,402,593	264,537	264,937
Jasper.....	10	550,269	675,771	83,009	83,009
Jefferson.....	6	165,071	229,552	23,497	23,497
Johnson.....	14	781,018	848,179	186,441	186,441
Jones.....	8	308,054	339,924	49,711	49,711
Keokuk.....	8	268,282	424,985	49,695	49,695
Kossuth.....	15	1,440,324	1,532,184	47,047	47,047
Lee.....	8	541,786	648,208	84,751	84,751
Linn.....	47	1,588,036	1,936,083	268,617	268,617
Louisa.....	5	105,293	222,243	65,219	65,219
Lucas.....	4	144,450	144,450	7,169	7,169
Lyon.....	6	387,764	672,779	59,528	65,586
Madison.....	7	306,766	306,766	34,390	34,390
Mahaska.....	4	245,049	245,049	17,008	17,008
Marion.....	8	759,105	839,105	64,204	64,204
Marshall.....	15	693,263	733,983	114,713	114,713
Mills.....	2	(D)	(D)	(D)	(D)
Mitchell.....	8	320,403	425,153	20,395	20,395
Monona.....	6	194,199	198,199	37,404	37,404
Monroe.....	1	(D)	(D)	(D)	(D)
Montgomery....	10	443,637	591,849	66,497	66,497
Muscatine.....	6	274,112	290,255	34,443	34,443
O'Brien.....	11	683,503	840,656	335,963	336,028
Osceola.....	3	168,850	168,850	27,125	27,125
Page.....	9	488,123	550,613	64,818	64,818
Palo Alto.....	5	194,482	291,209	8,857	8,857
Plymouth.....	15	718,503	989,893	185,419	185,419
Pocahontas....	5	180,072	285,904	56,715	57,115
Polk.....	77	5,817,422	7,883,440	3,186,384	3,700,866
Pottawattamie.....	23	1,470,645	1,699,829	308,295	308,295
Poweshiek.....	10	331,791	414,527	40,342	41,832
Ringgold.....	2	(D)	(D)	(D)	(D)
Sac.....	12	528,947	672,177	40,905	40,905
Scott.....	33	2,099,816	2,424,984	809,952	809,952
Shelby.....	8	619,509	642,104	26,073	26,073
Sioux.....	20	1,377,938	1,604,861	310,797	310,797
Story.....	13	375,955	642,356	86,964	86,964
Tama.....	7	325,191	353,766	16,451	16,563
Taylor.....	5	402,400	409,650	41,039	41,039
Union.....	3	342,839	374,909	40,565	40,565
Van Buren.....	3	194,752	194,752	-	-
Wapello.....	6	1,776,708	1,776,708	69,703	69,703
Warren.....	11	935,249	1,031,209	101,706	101,706
Washington....	11	419,926	487,821	58,239	58,261
Wayne.....	5	687,933	695,433	67,797	67,797
Webster.....	10	383,087	438,587	153,888	153,888
Winnebago.....	9	322,161	631,380	45,027	45,027
Winneshiek....	2	(D)	(D)	(D)	(D)
Woodbury.....	24	500,901	536,964	62,875	64,233
Worth.....	7	261,537	288,807	44,810	44,810
Wright.....	7	325,726	386,726	35,278	35,278

	Establishments	Gross receipts		Annual payroll	
		Agricultural services	Total	Agricultural services	Total
KANSAS					
Total....	745	32,735,491	38,876,287	6,864,623	6,896,942
Allen.....	6	176,805	194,967	14,814	14,814
Anderson.....	3	55,549	107,262	15,657	15,657
Atchison.....	5	95,193	99,305	30,323	30,323
Barber.....	6	197,095	197,095	19,847	19,847
Barton.....	13	752,636	846,330	156,181	156,181
Bourbon.....	6	67,408	95,949	6,000	6,550
Brown.....	7	264,661	346,126	91,579	91,579
Butler.....	11	279,154	379,531	82,185	82,185
Chase.....	1	1,619	1,619	-	-
Chautauqua...	3	52,714	62,714	722	722
Cherokee.....	4	134,459	440,676	40,170	40,170
Cheyenne.....	1	(D)	(D)	(D)	(D)
Clark.....	1	(D)	(D)	(D)	(D)
Clay.....	1	(D)	(D)	(D)	(D)
Cloud.....	8	479,447	504,990	113,438	113,438
Coffey.....	4	129,700	129,700	15,336	15,336
Comanche.....	1	1,200	1,200	-	-
Cowley.....	8	259,414	294,626	39,575	39,575
Crawford.....	8	46,755	51,817	10,590	10,590
Decatur.....	2	(D)	(D)	(D)	(D)
Dickinson....	11	248,331	320,840	40,111	40,111
Doniphan.....	5	203,606	207,606	31,000	31,000
Douglas.....	17	545,789	661,687	142,048	142,048
Edwards.....	2	(D)	(D)	(D)	(D)
Elk.....	2	(D)	(D)	(D)	(D)
Ellis.....	3	61,719	62,131	6,652	6,652
Ellsworth....	3	45,378	45,378	4,162	4,162
Finney.....	11	483,194	886,092	88,986	88,986
Ford.....	10	345,515	452,009	166,357	166,387
Franklin.....	5	442,546	463,546	104,876	104,876
Geary.....	4	137,849	187,366	29,190	29,190
Gove.....	4	69,253	117,105	12,877	12,877
Grant.....	9	346,716	483,716	103,166	103,166
Gray.....	5	628,597	628,597	73,996	73,996
Greenwood....	1	(D)	(D)	(D)	(D)
Hamilton.....	2	(D)	(D)	(D)	(D)
Harper.....	6	380,404	445,395	72,595	72,595
Harvey.....	13	610,449	613,361	146,297	146,297
Haskell.....	3	280,254	466,104	118,986	118,986
Hodgeman.....	3	80,040	80,040	6,000	6,000
Jackson.....	3	37,891	37,891	7,868	7,868
Jefferson....	5	108,748	125,821	35,298	35,298
Jewell.....	8	458,385	476,754	60,248	60,248
Johnson.....	74	4,168,372	4,734,266	1,250,039	1,267,345
Kearny.....	3	262,608	489,574	45,692	45,692
Kingman.....	5	210,501	253,106	14,207	16,998
Kiowa.....	6	329,319	385,609	22,507	22,507
Labette.....	7	932,901	940,901	102,955	102,955
Lane.....	3	94,000	194,000	16,900	16,900
Leavenworth..	12	451,927	665,275	76,578	77,491
Lincoln.....	2	(D)	(D)	(D)	(D)
Linn.....	5	154,320	156,151	34,187	34,227
Logan.....	2	(D)	(D)	(D)	(D)
Lyon.....	11	284,210	334,210	27,823	27,823
McPherson....	14	447,189	566,188	104,483	104,483
Marion.....	5	91,251	117,054	10,500	10,500
Marshall.....	4	190,882	280,882	66,693	66,693
Meade.....	4	274,939	276,696	35,061	35,061
Miami.....	5	260,025	260,025	60,000	60,000
Mitchell.....	1	(D)	(D)	(D)	(D)
Montgomery...	10	552,696	558,937	110,011	110,011
Morris.....	1	(D)	(D)	-	-
Morton.....	2	(D)	(D)	(D)	(D)
Nemaha.....	3	141,470	141,470	20,515	20,515
Neosho.....	5	115,805	181,805	64,976	64,976
Ness.....	3	92,191	116,960	16,980	16,980
Norton.....	5	148,879	151,879	24,337	24,337
Osage.....	1	(D)	(D)	(D)	(D)
Osborne.....	4	184,843	219,843	38,022	38,022
Ottawa.....	2	(D)	(D)	(D)	(D)
Pawnee.....	7	425,273	425,273	86,264	86,264
Phillips.....	8	416,290	452,747	74,875	74,875
Pottawattamie.....	5	259,345	348,728	56,958	56,958
Pratt.....	7	368,720	445,696	122,383	122,383
Reno.....	34	1,028,069	1,136,069	158,687	159,287
Republic.....	11	531,344	649,312	50,507	50,507

Table 20. **Establishments, Receipts, and Payroll, by Counties: 1974**—Continued

	Establishments	Gross receipts: Agricultural services	Gross receipts: Total	Annual payroll: Agricultural services	Annual payroll: Total
KANSAS--Con.					
Rice	8	264,944	650,859	21,922	21,922
Riley	8	390,036	516,555	165,191	175,191
Rooks	3	174,141	174,141	6,052	6,052
Rush	6	240,997	273,875	16,209	16,209
Russel	6	463,166	581,377	84,500	84,500
Saline	18	656,780	673,841	132,233	132,233
Scott	5	332,162	332,162	45,418	45,418
Sedgwick	76	2,006,396	2,127,831	501,921	501,921
Seward	5	247,708	302,708	60,825	60,825
Shawnee	32	1,131,182	1,279,112	278,823	278,823
Sheridan	1	(D)	(D)	(D)	(D)
Sherman	6	468,417	580,097	112,700	112,700
Smith	7	427,632	427,632	101,499	101,499
Stafford	3	39,925	54,925	1,500	1,500
Stanton	2	(D)	(D)	(D)	(D)
Stevens	4	379,020	380,985	44,212	44,212
Sumner	10	559,558	559,748	78,226	78,226
Thomas	6	261,597	275,940	37,369	37,369
Wabaunsee	2	(D)	(D)	-	-
Washington	5	234,490	234,490	101,015	101,015
Wichita	5	1,042,246	1,705,362	95,446	95,446
Wilson	2	(D)	(D)	(D)	(D)
Woodson	2	(D)	(D)	(D)	(D)
Wyandotte	18	584,325	596,482	174,818	174,818
KENTUCKY					
Total	455	27,904,879	30,029,572	7,994,420	8,003,054
Adair	1	(D)	(D)	(D)	(D)
Allen	1	(D)	(D)	(D)	(D)
Anderson	1	(D)	(D)	(D)	(D)
Barren	2	(D)	(D)	-	-
Bath	1	7,624	7,624	1,959	1,959
Bell	1	(D)	(D)	(D)	(D)
Boone	8	189,893	310,088	58,632	58,632
Bourbon	8	2,153,646	2,190,678	895,906	895,906
Boyd	8	987,136	1,002,494	462,632	462,632
Boyle	7	128,209	191,679	31,941	31,941
Bracken	1	(D)	(D)	-	-
Breckinridge	1	(D)	(D)	-	-
Bullitt	2	(D)	(D)	(D)	(D)
Butler	1	980	980	-	-
Caldwell	3	150,450	150,450	10,000	10,000
Calloway	3	145,197	177,544	45,793	45,793
Campbell	10	164,949	167,255	13,975	13,975
Carlisle	1	(D)	(D)	-	-
Carroll	2	(D)	(D)	(D)	(D)
Carter	2	(D)	(D)	(D)	(D)
Casey	1	(D)	(D)	-	-
Christian	5	63,608	77,803	6,448	6,448
Clark	2	(D)	(D)	(D)	(D)
Crittenden	1	(D)	(D)	(D)	(D)
Cumberland	1	3,726	3,726	-	-
Daviess	19	946,687	947,137	186,431	186,432
Edmonson	1	(D)	(D)	(D)	(D)
Estill	1	2,120	3,116	-	-
Fayette	58	5,935,187	5,991,812	2,670,717	2,673,099
Fleming	2	(D)	(D)	(D)	(D)
Floyd	1	(D)	(D)	-	-
Franklin	8	333,116	380,790	83,483	83,483
Fulton	2	(D)	(D)	(D)	(D)
Gallatin	1	549	549	-	-
Grant	3	70,678	72,778	7,523	7,523
Graves	1	(D)	(D)	(D)	(D)
Grayson	1	(D)	(D)	(D)	(D)
Green	2	(D)	(D)	(D)	(D)
Greenup	1	(D)	(D)	4,000	4,000
Hancock	2	4,296	4,296	-	-
Hardin	3	168,861	187,961	22,071	22,071
Harlan	1	5,191	5,191	-	-
Harrison	3	414,600	414,600	127,326	127,326
Hart	2	(D)	(D)	(D)	(D)
Henderson	5	181,189	233,703	42,532	42,532
Henry	4	76,052	82,552	6,204	6,204
Hopkins	6	299,080	349,643	56,436	56,436
Jefferson	117	6,722,448	7,024,258	1,763,370	1,763,508
Jessamine	6	459,008	481,241	88,768	88,768
Johnson	1	1,800	1,800	-	-
Ky.--Con.					
Kenton	11	178,014	181,153	29,178	29,178
Knox	1	2,083	2,083	650	650
Larue	1	(D)	(D)	-	-
Laurel	3	123,537	123,537	9,155	9,155
Lee	1	(D)	(D)	(D)	(D)
Lewis	2	2,769	2,769	-	-
Lincoln	3	39,732	79,932	4,859	4,859
Livingston	1	1,200	1,200	-	-
Logan	4	538,189	841,275	36,244	41,797
McCracken	8	378,024	612,782	132,175	132,175
McCreary	1	(D)	(D)	(D)	(D)
Madison	8	237,387	256,235	64,979	64,979
Marion	2	(D)	(D)	(D)	(D)
Marshall	2	(D)	(D)	(D)	(D)
Mason	2	(D)	(D)	(D)	(D)
Mercer	3	55,861	60,908	5,132	5,132
Metcalfe	1	(D)	(D)	(D)	(D)
Monroe	1	(D)	(D)	(D)	(D)
Montgomery	2	(D)	(D)	(D)	(D)
Muhlenberg	1	(D)	(D)	(D)	(D)
Nelson	1	(D)	(D)	(D)	(D)
Nicholas	3	329,266	347,966	126,253	126,253
Ohio	3	62,767	79,767	5,806	5,806
Oldham	11	437,861	442,374	60,971	60,971
Owen	1	(D)	(D)	(D)	(D)
Pike	1	(D)	(D)	(D)	(D)
Powell	1	(D)	(D)	(D)	(D)
Pulaski	4	68,488	77,750	7,250	7,250
Rockcastle	1	(D)	(D)	-	-
Russell	4	292,079	354,205	9,203	9,203
Shelby	4	440,048	474,448	90,516	90,516
Simpson	3	84,352	105,352	9,500	9,500
Spencer	3	42,254	49,874	3,200	3,200
Taylor	4	301,874	329,307	81,162	81,575
Todd	2	(D)	(D)	(D)	(D)
Trigg	1	(D)	(D)	(D)	(D)
Union	4	466,280	466,280	26,109	26,109
Warren	7	378,068	381,418	112,443	112,443
Washington	2	(D)	(D)	(D)	(D)
Wayne	2	10,054	10,054	950	950
Whitley	2	(D)	(D)	(D)	(D)
Woodford	8	827,658	902,890	213,929	213,939
LOUISIANA					
Total	595	41,549,298	48,049,068	11,211,591	11,312,516
Acadia	14	1,579,343	1,995,343	266,318	266,318
Allen	2	(D)	(D)	(D)	(D)
Ascension	3	239,194	239,194	58,191	58,191
Assumption	2	(D)	(D)	(D)	(D)
Avoyelles	10	608,676	632,966	101,109	101,109
Beauregard	1	(D)	(D)	(D)	(D)
Bienville	1	3,252	3,252	-	-
Bossier	10	751,467	868,233	179,495	179,495
Caddo	31	1,747,753	2,900,373	749,019	772,592
Calcasieu	21	1,185,202	1,318,357	362,485	368,937
Caldwell	2	(D)	(D)	(D)	(D)
Catahoula	7	585,335	659,403	160,192	160,192
Claiborne	1	(D)	(D)	(D)	(D)
Concordia	6	599,586	619,314	87,441	87,441
De Soto	2	(D)	(D)	-	-
East Baton Rouge	43	1,933,446	2,070,388	568,943	568,943
East Carroll	9	1,098,654	1,329,984	316,182	327,874
Evangeline	5	336,912	336,912	87,269	87,269
Franklin	13	620,609	747,049	157,477	158,477
Iberia	11	388,494	1,462,808	128,087	128,088
Iberville	2	(D)	(D)	(D)	(D)
Jackson	2	(D)	(D)	(D)	(D)
Jefferson	70	4,724,128	5,096,904	1,221,744	1,227,175
Jefferson Davis	13	1,190,171	1,253,602	394,664	394,664
Lafayette	23	1,803,472	1,874,035	313,873	317,517
Lafourche	3	35,150	35,150	4,700	4,700
Lincoln	4	128,321	153,109	28,755	28,755
Livingston	3	153,559	202,882	48,182	48,182
Madison	7	501,333	701,333	275,485	275,485
Morehouse	12	2,020,804	2,282,501	660,128	660,128
Natchitoches	7	483,912	652,406	197,950	197,950
Orleans	75	3,167,985	3,297,333	1,160,683	1,170,113

Table 20. Establishments, Receipts, and Payroll, by Counties: 1974—Continued

	Establishments	Gross receipts: Agricultural services	Gross receipts: Total	Annual payroll: Agricultural services	Annual payroll: Total
LA.--Con.					
Ouachita	14	1,919,134	1,999,980	353,181	353,181
Plaquemines	3	5,043	5,043	-	-
Pointe Coupee	2	(D)	(D)	(D)	(D)
Rapides	20	1,914,795	2,219,592	650,762	655,956
Red River	1	(D)	(D)	(D)	(D)
Richland	10	1,301,464	1,371,986	356,376	356,376
Sabine	1	(D)	(D)	(D)	(D)
St. Bernard	4	126,289	174,685	9,183	9,183
St. Charles	2	(D)	(D)	(D)	(D)
St. Helena	2	(D)	(D)	(D)	(D)
St. James	1	(D)	(D)	(D)	(D)
St. John the Baptist	1	(D)	(D)	(D)	(D)
St. Landry	20	2,558,710	2,605,407	386,125	386,125
St. Martin	1	3,447	3,447	550	550
St. Mary	8	508,692	512,222	154,206	154,206
St. Tammany	15	753,949	784,949	138,662	138,662
Tangipahoa	8	404,225	450,659	107,507	107,507
Tensas	6	561,271	606,719	129,346	129,346
Terrebonne	9	314,040	314,040	28,382	28,382
Union	1	3,000	3,000	500	500
Vermilion	17	2,214,677	2,391,681	546,677	580,839
Vernon	6	62,462	62,462	11,860	11,860
Washington	4	112,674	164,774	50,841	50,841
Webster	7	242,633	251,488	31,193	31,193
West Baton Rouge	2	(D)	(D)	-	-
West Carroll	13	841,225	939,830	191,346	191,346
Winn	2	(D)	(D)	(D)	(D)
MAINE					
Total	257	12,003,541	12,876,671	4,161,930	4,180,150
Androscoggin	26	1,547,570	1,678,121	587,532	598,008
Aroostook	13	310,298	343,561	75,261	75,261
Cumberland	54	2,166,277	2,221,231	832,084	832,084
Franklin	5	950,033	962,519	118,524	118,524
Hancock	18	387,545	445,820	134,958	141,360
Kennebec	21	610,264	709,736	209,217	209,217
Knox	6	234,619	250,619	48,326	48,326
Lincoln	12	231,126	269,864	65,616	65,616
Oxford	13	361,086	383,336	54,665	54,665
Penobscot	20	389,550	438,013	90,135	90,135
Piscataquis	3	116,557	149,557	35,975	35,975
Sagadahoc	5	89,463	107,088	29,306	29,306
Somerset	7	2,879,417	3,043,417	1,330,911	1,330,911
Waldo	8	237,427	245,427	31,551	32,893
Washington	3	326,900	343,522	36,853	36,853
York	43	1,165,409	1,284,840	481,016	481,016
MARYLAND					
Total	847	63,268,277	70,223,412	22,729,627	23,072,876
Allegany	10	610,234	670,234	212,545	212,725
Anne Arundel	52	4,688,399	4,979,307	1,482,228	1,483,032
Baltimore	214	13,701,557	14,600,041	5,265,684	5,284,269
Calvert	1	3,465	3,465	718	845
Caroline	5	281,288	756,188	38,150	38,150
Carroll	27	819,934	1,589,093	255,196	255,196
Cecil	18	1,467,359	1,475,449	545,901	545,901
Charles	9	459,012	659,006	174,028	175,528
Dorchester	8	154,366	169,229	42,496	42,496
Frederick	27	2,412,219	2,575,833	710,355	710,355
Garrett	7	120,941	138,100	17,913	17,913
Harford	35	2,524,087	2,939,919	776,085	856,085
Howard	46	5,581,766	5,966,555	2,073,593	2,083,593
Kent	8	420,936	503,420	122,827	122,830
Montgomery	210	18,761,729	20,765,152	6,939,124	7,137,098
Prince Georges	98	7,417,785	7,774,258	2,808,076	2,829,076
Queen Annes	8	278,792	384,516	91,944	91,944
St. Marys	10	673,299	873,299	179,034	192,110
Somerset	3	41,169	44,469	25,600	25,600
Talbot	16	843,144	1,202,523	365,202	365,202
Washington	14	710,973	780,436	229,662	229,662
Wicomico	12	933,507	1,010,604	189,273	189,273
Worcester	9	362,316	362,316	183,993	183,993
MASSACHUSETTS					
Total	1,549	66,406,941	73,124,563	25,484,643	25,687,822
Barnstable	110	4,371,284	4,793,651	1,511,317	1,541,384
Berkshire	49	1,533,192	1,777,830	654,323	655,103
Bristol	124	4,783,950	5,565,639	1,859,707	1,863,511
Dukes	17	215,252	242,403	57,959	57,959
Essex	193	7,621,611	8,460,424	2,617,651	2,669,153
Franklin	21	731,916	901,761	322,731	325,731
Hampden	73	3,003,006	3,585,969	1,310,016	1,366,078
Hampshire	46	1,834,737	1,943,341	687,551	687,631
Middlesex	385	17,967,841	18,819,109	6,285,632	6,302,176
Nantucket	8	224,248	228,724	65,889	65,889
Norfolk	180	9,243,820	10,361,776	3,777,440	3,794,529
Plymouth	128	5,595,224	6,426,079	2,059,106	2,074,795
Suffolk	65	3,361,938	3,383,880	2,005,150	2,005,150
Worcester	150	5,918,922	6,633,977	2,270,171	2,278,733
MICHIGAN					
Total	1,703	91,751,661	102,887,693	30,381,151	30,576,322
Alcona	1	(D)	(D)	(D)	(D)
Allegan	15	411,324	879,951	167,127	167,127
Alpena	5	217,723	242,781	48,805	48,805
Antrim	1	338	338	-	-
Arenac	1	(D)	(D)	(D)	(D)
Barry	5	75,248	75,248	8,228	8,228
Bay	18	904,680	1,096,107	206,979	207,979
Berrien	36	1,491,848	1,719,814	468,290	474,290
Branch	9	188,039	246,655	31,171	31,171
Calhoun	30	2,013,671	2,215,326	912,067	923,339
Cass	7	267,221	267,221	46,168	46,168
Charlevoix	5	561,847	562,847	214,716	214,716
Cheboygan	2	(D)	(D)	(D)	(D)
Chippewa	3	136,307	136,307	18,440	18,440
Clare	4	118,682	120,682	5,739	5,739
Clinton	9	527,534	581,498	165,470	165,470
Crawford	1	(D)	(D)	(D)	(D)
Delta	9	140,378	140,378	7,815	7,815
Dickinson	4	101,276	104,591	22,592	22,592
Eaton	20	1,803,127	1,846,940	574,849	574,957
Emmet	10	479,008	518,413	112,483	112,483
Genesee	65	3,198,032	3,400,359	1,089,659	1,089,660
Gladwin	2	8,630	8,630	-	-
Gogebic	3	14,837	15,019	-	-
Grand Traverse	16	821,173	964,463	223,813	223,813
Gratiot	6	210,087	263,353	39,706	39,706
Hillsdale	11	476,173	545,255	46,580	46,580
Houghton	5	68,534	83,639	11,348	11,348
Huron	7	166,631	180,635	12,073	12,073
Ingham	58	2,797,226	5,181,984	1,491,742	1,542,319
Ionia	3	506,670	506,670	142,469	142,469
Iosco	3	66,457	66,457	3,956	3,956
Isabella	9	209,884	235,127	22,543	22,753
Jackson	18	898,067	904,067	193,316	193,368
Kalamazoo	51	2,521,992	3,227,166	931,759	972,259
Kalkaska	2	(D)	(D)	(D)	(D)
Kent	89	5,700,687	6,822,488	1,975,397	1,976,522
Lapeer	14	229,214	247,438	32,383	32,383
Leelanau	3	65,471	65,471	22,626	22,626
Lenawee	17	965,849	1,090,584	197,134	197,134
Livingston	21	1,114,509	1,168,202	282,681	282,681
Luce	1	(D)	(D)	(D)	(D)
Mackinac	1	(D)	(D)	(D)	(D)
Macomb	137	11,217,077	11,616,098	3,716,721	3,723,595
Manistee	7	443,723	474,573	184,672	184,672
Marquette	5	307,814	318,402	60,258	60,258
Mason	8	397,171	465,085	103,946	103,946
Mecosta	6	389,655	417,226	108,217	108,217
Menominee	3	54,741	60,741	8,096	8,096
Midland	10	677,937	725,549	187,668	187,668
Missaukee	3	87,721	88,682	24,569	24,569
Monroe	25	896,744	928,612	229,707	229,707
Montcalm	10	326,205	347,578	43,990	43,990
Montmorency	2	(D)	(D)	-	-
Muskegon	24	693,845	751,216	189,124	189,124
Newaygo	8	221,985	228,162	55,341	55,341

Table 20. **Establishments, Receipts, and Payroll, by Counties: 1974**—Continued

	Establishments	Gross receipts		Annual payroll	
		Agricultural services	Total	Agricultural services	Total
MICH.--Con.					
Oakland.....	326	17,769,251	19,166,566	6,228,961	6,250,592
Oceana.....	3	90,594	110,637	22,995	22,995
Ogemaw.....	1	(D)	(D)	(D)	(D)
Otsego.....	3	101,792	102,892	23,962	23,962
Ottawa.....	33	1,225,026	1,549,270	394,936	397,504
Roscommon...	3	34,250	34,250	4,925	4,925
Saginaw.....	34	1,285,497	1,411,375	503,146	504,173
St. Clair...	29	937,662	1,051,585	225,399	226,399
St. Joseph..	10	401,177	411,145	99,190	99,190
Sanilac.....	6	346,567	522,882	50,232	50,232
Schoolcraft.	1	(D)	(D)	-	-
Shiawassee..	13	643,868	674,135	93,548	93,548
Tuscola.....	5	107,797	109,297	484	484
Van Buren...	7	1,434,789	1,482,789	162,834	162,834
Washtenaw...	51	3,534,505	3,633,194	1,353,476	1,356,521
Wayne.....	325	18,188,715	19,935,774	6,520,411	6,568,592
Wexford.....	5	162,908	162,908	19,373	19,373
MINNESOTA					
Total...	781	43,782,083	51,567,804	13,798,750	13,985,949
Aitkin.....	5	79,323	79,323	6,494	6,494
Anoka.....	30	1,206,095	1,443,134	358,025	368,525
Becker.....	4	279,578	282,783	58,463	58,463
Beltrami....	4	64,720	92,720	5,000	5,000
Benton.....	5	152,811	153,823	26,653	26,653
Big Stone...	1	(D)	(D)	(D)	(D)
Blue Earth..	12	441,875	475,625	57,279	58,029
Brown.....	4	193,880	261,470	19,000	19,000
Carlton.....	3	188,355	202,855	66,347	66,347
Carver.....	10	690,678	860,770	353,440	353,440
Cass.....	5	123,284	125,568	26,546	26,546
Chippewa....	4	187,556	366,354	58,716	58,716
Clay.....	8	253,114	259,689	32,656	32,656
Clearwater..	2	(D)	(D)	(D)	(D)
Cook.....	1	332	332	-	-
Cottonwood..	4	529,533	633,664	101,666	101,666
Crow Wing...	7	190,304	191,071	30,006	30,183
Dakota.....	32	1,571,983	1,615,338	345,161	345,161
Dodge.....	5	279,532	435,532	72,365	72,365
Douglas.....	6	269,960	273,410	18,497	18,497
Faribault...	7	170,264	313,104	44,809	49,611
Fillmore....	10	470,925	588,345	77,683	77,683
Freeborn....	9	539,818	703,068	135,209	135,209
Goodhue.....	15	723,090	806,148	232,535	232,535
Grant.....	5	384,631	468,031	145,009	145,009
Hennepin....	181	11,934,011	13,198,164	4,141,078	4,254,506
Houston.....	7	283,000	379,000	32,736	32,736
Hubbard.....	4	54,226	54,226	6,435	6,435
Isanti.....	2	(D)	(D)	(D)	(D)
Itasca.....	4	693,889	704,828	376,574	376,574
Jackson.....	5	141,356	181,635	37,270	37,270
Kanabec.....	2	(D)	(D)	(D)	(D)
Kandiyohi...	5	469,909	489,909	148,444	148,444
Kittson.....	2	(D)	(D)	(D)	(D)
Koochiching.	1	478	478	-	-
Lac qui Parle.....	1	(D)	(D)	(D)	(D)
Lake.....	4	73,508	73,508	22,780	22,782
Le Sueur....	5	1,192,130	1,770,820	848,700	848,700
Lincoln.....	3	62,273	62,273	22,712	22,712
Lyon.....	7	588,389	616,994	206,954	206,954
McLeod.....	8	400,838	410,838	54,019	54,019
Mahnomen....	2	(D)	(D)	(D)	(D)
Marshall....	1	(D)	(D)	(D)	(D)
Martin.....	8	413,559	678,971	88,281	88,281
Meeker.....	4	135,710	158,029	11,454	11,454
Mille Lacs..	2	(D)	(D)	(D)	(D)
Morrison....	4	171,704	198,061	27,400	27,400
Mower.....	14	653,303	726,438	142,568	142,638
Murray.....	1	(D)	(D)	(D)	(D)
Nicollet....	7	244,453	261,272	78,360	78,360
Nobles.....	10	673,601	693,728	251,348	251,348
Norman.....	5	213,326	213,326	70,644	70,644
Olmsted.....	19	941,027	1,045,269	252,994	252,994
Otter Tail..	10	539,051	620,988	208,683	208,683
Pennington..	1	(D)	(D)	-	-
Pine.....	3	218,101	243,924	34,775	34,775
MINN.--Con.					
Pipestone....	4	229,007	348,979	39,419	39,419
Polk.....	8	601,159	830,492	125,500	125,500
Pope.....	4	91,955	91,955	5,660	5,660
Ramsey.....	46	3,978,008	4,486,838	1,607,308	1,637,758
Red Lake.....	1	(D)	(D)	(D)	(D)
Redwood.....	5	112,100	268,858	27,217	29,867
Renville.....	10	431,825	870,297	77,563	77,633
Rice.....	10	327,114	407,825	68,287	74,439
Rock.....	1	(D)	(D)	(D)	(D)
Roseau.....	2	(D)	(D)	(D)	(D)
St. Louis....	31	2,004,984	2,090,697	735,059	736,076
Scott.....	9	209,277	404,864	72,401	89,526
Sibley.....	4	157,523	170,523	33,830	33,830
Stearns.....	13	979,783	1,075,216	196,914	196,914
Steele.....	10	688,122	708,122	321,653	321,653
Stevens.....	5	217,448	247,448	68,500	68,500
Swift.....	6	612,957	780,207	101,603	101,603
Todd.....	2	(D)	(D)	-	-
Traverse.....	3	50,514	78,163	4,470	4,470
Wabasha.....	5	93,036	108,848	27,883	27,883
Wadena.....	3	63,898	73,398	7,901	7,901
Waseca.....	11	401,295	452,295	69,825	69,825
Washington...	23	695,681	709,695	172,226	172,226
Watonwan.....	5	247,738	269,738	23,172	23,172
Wilkin.....	4	234,302	234,302	16,945	16,945
Winona.....	13	748,832	943,591	175,294	175,294
Wright.....	9	327,978	405,081	66,815	66,815
Yellow Medicine.....	4	138,039	625,093	49,543	49,543
MISSISSIPPI					
Total....	516	41,840,305	47,175,472	11,514,410	11,581,094
Adams.....	2	(D)	(D)	(D)	(D)
Alcorn.....	4	411,514	594,591	105,926	109,786
Attala.....	4	212,342	244,828	58,798	58,798
Benton.....	3	304,810	335,585	69,300	69,300
Bolivar.....	31	3,575,627	4,066,442	1,067,595	1,070,285
Calhoun.....	5	553,711	573,311	56,921	56,921
Carroll.....	2	(D)	(D)	(D)	(D)
Chickasaw....	4	155,460	188,725	44,834	44,834
Claiborne....	1	(D)	(D)	(D)	(D)
Clarke.....	3	117,547	157,727	32,361	32,361
Clay.....	6	272,973	328,060	26,857	26,857
Coahoma.....	31	3,623,150	3,821,364	974,975	974,975
Copiah.....	3	89,785	96,702	14,381	14,381
De Soto.....	11	1,030,168	1,110,970	337,654	337,654
Forrest.....	11	763,248	1,208,248	152,226	152,226
George.....	4	156,861	162,861	41,730	41,730
Greene.....	1	(D)	(D)	-	-
Grenada.....	3	155,104	178,679	20,286	20,286
Hancock.....	2	(D)	(D)	(D)	(D)
Harrison.....	15	661,084	722,860	218,880	218,880
Hinds.....	36	2,360,433	2,455,429	745,681	748,731
Holmes.....	10	1,330,971	1,722,517	302,249	319,875
Humphreys....	6	1,045,248	1,146,225	246,332	246,332
Issaquena....	2	(D)	(D)	(D)	(D)
Itawamba.....	3	95,946	103,446	8,000	8,000
Jackson.....	10	338,808	365,266	77,017	78,145
Jasper.....	2	(D)	(D)	(D)	(D)
Jefferson Davis.....	1	(D)	(D)	(D)	(D)
Jones.....	7	201,623	210,123	43,864	43,864
Kemper.....	2	(D)	(D)	(D)	(D)
Lafayette....	5	282,459	282,459	90,596	90,596
Lamar.....	1	356	356	-	-
Lauderdale...	5	60,568	60,568	17,131	17,131
Leake.....	4	73,000	98,000	12,700	12,700
Lee.....	7	341,035	375,576	87,735	87,735
Leflore.....	22	2,078,346	2,252,666	485,923	485,923
Lincoln.....	1	(D)	(D)	(D)	(D)
Lowndes.....	9	306,033	334,848	74,275	74,475
Madison.....	9	1,026,074	1,063,803	178,353	178,409
Marion.....	4	330,364	330,364	110,448	111,108
Marshall.....	9	500,213	554,534	184,761	184,761
Monroe.....	12	395,883	441,332	76,780	76,780
Montgomery...	2	(D)	(D)	(D)	(D)
Neshoba.....	5	135,736	156,736	14,073	14,076

Table 20. **Establishments, Receipts, and Payroll, by Counties: 1974**—Continued

	Establishments	Gross receipts: Agricultural services	Gross receipts: Total	Annual payroll: Agricultural services	Annual payroll: Total
MISS.--Con.					
Newton.....	1	8,137	8,137	2,194	2,194
Noxubee.....	3	325,419	513,615	84,409	84,409
Oktibbeha....	4	153,400	172,211	31,123	31,123
Panola.....	9	726,342	848,457	220,850	220,850
Pearl River..	2	(D)	(D)	(D)	(D)
Pike.....	3	113,040	113,040	9,559	9,559
Pontotoc.....	3	115,446	139,811	33,254	33,254
Prentiss.....	4	176,440	221,178	35,511	36,511
Quitman.....	13	1,261,388	1,340,895	327,687	327,687
Rankin.....	5	210,258	219,733	54,564	54,564
Scott.....	5	326,630	358,864	164,429	164,429
Sharkey.....	8	1,346,751	1,376,001	244,677	244,677
Simpson.....	2	(D)	(D)	(D)	(D)
Smith.....	2	(D)	(D)	(D)	(D)
Sunflower....	22	2,603,551	3,236,728	774,330	797,040
Talla-hatchie.....	16	1,558,654	1,797,526	552,487	552,488
Tate.....	7	549,581	722,873	268,485	280,909
Tippah.....	5	123,571	137,912	15,711	15,713
Tishomingo...	2	(D)	(D)	(D)	(D)
Tunica.....	17	1,412,326	1,459,326	394,996	394,996
Union.....	6	372,572	393,801	72,701	72,701
Walthall.....	3	54,455	99,243	12,469	12,469
Warren.....	6	661,112	680,601	247,583	248,847
Washington...	24	2,967,302	3,524,518	992,452	992,462
Wayne.....	3	152,322	152,988	71,152	71,152
Webster.....	4	439,917	500,674	126,099	126,099
Wilkinson....	1	(D)	(D)	-	-
Winston.....	4	213,069	261,069	67,248	67,248
Yalobusha....	4	174,673	174,723	62,925	62,925
Yazoo.....	8	1,556,396	1,556,825	418,099	418,099
MISSOURI					
Total....	1,139	55,068,144	63,468,889	17,424,421	17,585,624
Adair.....	5	130,409	169,454	20,891	21,588
Andrew.....	6	132,244	135,744	2,561	2,561
Atchison.....	11	253,672	329,672	22,921	22,921
Audrain.....	10	316,617	1,226,193	144,985	148,985
Barry.....	5	82,219	142,219	13,933	13,933
Barton.....	3	66,356	66,356	4,231	4,231
Bates.....	7	202,378	230,106	76,369	76,369
Benton.....	7	236,573	281,873	66,864	66,864
Bollinger....	1	(D)	(D)	(D)	(D)
Boone.....	14	623,474	669,899	128,486	128,486
Buchanan.....	20	585,250	706,487	220,898	220,899
Butler.....	5	229,035	242,693	47,650	47,650
Caldwell.....	6	250,736	345,379	40,618	40,618
Callaway.....	6	158,003	158,003	9,508	9,508
Camden.....	4	89,103	107,753	22,595	22,595
Cape Girar deau.....	14	495,479	593,247	135,057	135,057
Carroll.....	3	124,676	127,176	11,858	11,858
Carter.....	1	6,235	6,235	-	-
Cass.....	13	549,793	570,436	49,347	49,347
Cedar.....	4	96,506	188,506	24,626	24,626
Chariton.....	4	146,794	177,507	26,225	26,225
Christian....	7	211,537	232,037	46,291	46,291
Clark.....	5	174,597	206,980	23,881	23,881
Clay.....	28	1,011,705	1,192,701	261,049	261,049
Clinton.....	6	210,941	252,361	73,051	73,051
Cole.....	8	277,628	337,814	56,130	56,130
Cooper.....	5	64,112	72,712	16,304	16,304
Crawford.....	3	69,929	114,737	12,864	12,864
Dade.....	2	(D)	(D)	(D)	(D)
Daviess.....	2	1,179	1,179	-	-
De Kalb.....	3	97,175	122,175	9,183	9,183
Dent.....	3	130,100	130,100	10,572	10,572
Douglas.....	3	60,592	61,070	15,265	15,265
Dunklin.....	19	812,374	875,400	237,341	237,341
Franklin.....	13	557,181	602,450	174,788	174,788
Gasconade....	6	396,343	496,783	103,369	103,769
Gentry.....	3	133,688	170,698	21,158	21,158
Greene.....	35	1,270,341	1,440,625	366,727	366,727
Grundy.....	4	213,804	236,336	53,221	53,221
Harrison.....	3	69,709	112,259	8,773	8,773
Henry.....	7	106,413	121,413	14,437	14,437
Hickory.....	2	(D)	(D)	(D)	(D)
Holt.....	1	(D)	(D)	(D)	(D)

	Establishments	Gross receipts: Agricultural services	Gross receipts: Total	Annual payroll: Agricultural services	Annual payroll: Total
MO.--Con.					
Howard.....	1	(D)	(D)	(D)	(D)
Howell.....	7	478,682	480,682	120,786	120,786
Iron.....	2	(D)	(D)	(D)	(D)
Jackson.....	140	9,769,462	9,967,337	3,377,606	3,382,780
Jasper.....	26	590,054	660,426	144,194	144,194
Jefferson....	18	505,410	552,129	149,455	149,455
Johnson.....	10	883,961	953,046	159,995	159,995
Knox.....	1	(D)	(D)	-	-
Laclede.....	2	(D)	(D)	(D)	(D)
Lafayette....	16	508,480	1,260,316	165,232	187,537
Lawrence.....	7	317,867	328,686	31,688	31,688
Lewis.....	1	2,900	2,900	1,300	1,300
Lincoln.....	4	726,127	1,087,127	211,178	306,053
Linn.....	7	347,795	347,795	40,654	40,654
Livingston...	5	72,340	100,540	13,414	13,414
McDonald.....	2	2,635	2,735	-	-
Macon.....	1	(D)	(D)	(D)	(D)
Madison.....	2	(D)	(D)	(D)	(D)
Maries.....	1	150	347	-	-
Marion.....	12	347,044	593,783	59,378	59,378
Mercer.....	1	(D)	(D)	(D)	(D)
Miller.....	5	89,180	121,978	40,385	40,385
Mississippi..	5	198,300	216,304	14,452	14,452
Moniteau.....	3	169,445	189,445	36,336	36,336
Monroe.....	1	(D)	(D)	(D)	(D)
Montgomery...	3	119,032	672,273	7,043	7,043
Morgan.....	3	21,242	22,670	1,011	1,011
New Madrid...	17	1,150,107	1,340,988	425,979	425,979
Newton.....	7	298,375	318,086	68,984	68,984
Nodaway.....	17	418,711	485,013	87,373	87,373
Oregon.....	1	2,350	2,350	-	-
Osage.....	2	(D)	(D)	(D)	(D)
Ozark.....	1	2,781	4,688	-	-
Pemiscot.....	14	688,134	902,915	249,188	253,179
Perry.....	6	339,701	494,314	42,332	42,332
Pettis.....	6	42,473	52,308	9,936	9,936
Phelps.....	3	234,766	234,766	51,953	51,953
Pike.....	6	248,568	320,568	37,269	37,269
Platte.....	13	796,369	818,615	252,772	252,772
Polk.....	7	313,894	326,185	21,721	21,721
Pulaski.....	3	43,180	43,180	4,050	4,050
Putnam.....	3	100,931	110,931	12,348	12,348
Ralls.....	2	(D)	(D)	(D)	(D)
Randolph.....	4	76,577	76,577	2,673	2,673
Ray.....	5	139,659	284,659	56,607	56,607
Reynolds.....	1	(D)	(D)	(D)	(D)
Ripley.....	2	(D)	(D)	5,608	5,608
St. Charles..	35	1,164,082	1,245,729	297,808	297,808
St. Clair....	2	(D)	(D)	(D)	(D)
St. Francois.	5	129,528	166,512	25,868	25,868
St. Louis....	310	19,040,149	20,557,646	7,852,095	7,871,825
Ste. Gene vieve.....	1	(D)	(D)	(D)	(D)
Saline.....	9	355,403	393,159	69,174	69,174
Scotland.....	2	(D)	(D)	(D)	(D)
Scott.....	7	190,748	234,748	26,295	35,295
Shannon.....	3	256,718	299,513	9,344	9,344
Stoddard.....	14	828,760	954,735	227,075	227,075
Stone.....	1	(D)	(D)	(D)	(D)
Sullivan.....	4	159,666	196,666	36,635	36,635
Taney.....	1	(D)	(D)	(D)	(D)
Texas.....	3	112,931	151,931	17,520	17,520
Vernon.....	3	97,265	97,265	43,369	43,369
Warren.....	3	124,638	127,638	25,084	25,084
Washington...	2	(D)	(D)	(D)	(D)
Wayne.....	1	(D)	(D)	(D)	(D)
Webster.....	4	100,888	161,159	13,891	13,891
Worth.....	2	(D)	(D)	(D)	(D)
Wright.....	4	191,309	231,309	46,389	46,389
MONTANA					
Total....	193	8,247,341	10,018,435	1,505,796	1,558,076
Beaverhead...	2	(D)	(D)	(D)	(D)
Big Horn.....	2	(D)	(D)	(D)	(D)
Blaine.....	4	244,313	304,313	85,166	85,166
Carbon.....	4	97,182	117,841	6,400	6,400
Carter.....	2	(D)	(D)	(D)	(D)

Table 20. **Establishments, Receipts, and Payroll, by Counties: 1974**—Continued

	Establishments	Gross receipts: Agricultural services	Gross receipts: Total	Annual payroll: Agricultural services	Annual payroll: Total
MONT.--Con.					
Cascade.....	19	817,452	1,292,827	155,867	155,867
Chouteau....	5	266,147	296,318	20,430	20,430
Custer.....	8	353,635	353,635	34,189	34,189
Daniels.....	2	(D)	(D)	(D)	(D)
Dawson.....	2	(D)	(D)	(D)	(D)
Deer Lodge..	1	(D)	(D)	(D)	(D)
Fallon.....	3	(D)	(D)	(D)	(D)
Fergus.....	3	143,483	189,483	16,236	16,236
Flathead....	15	450,408	483,343	85,103	85,103
Gallatin....	17	522,547	572,294	98,289	98,289
Garfield....	3	48,648	55,523	11,200	11,200
Glacier.....	2	(D)	(D)	(D)	(D)
Golden Valley.....	1	(D)	(D)	8,048	8,048
Hill.....	3	48,495	48,495	9,314	9,314
Jefferson...	2	2,926	2,926	-	-
Judith Basin	4	85,702	106,581	20,917	20,917
Lake.....	3	144,761	148,261	25,746	25,746
Lewis and Clark.....	4	226,531	256,531	47,767	47,767
Liberty.....	1	(D)	(D)	(D)	(D)
McCone.....	1	9,104	9,104	5,833	5,833
Madison.....	3	85,317	138,181	3,650	5,390
Meagher.....	1	(D)	(D)	(D)	(D)
Mineral.....	2	(D)	(D)	-	-
Missoula....	9	650,854	656,654	124,738	124,738
Musselshell.	1	(D)	(D)	-	-
Park.....	2	(D)	(D)	(D)	(D)
Phillips....	4	118,743	185,798	27,393	27,393
Pondera.....	4	98,873	129,049	10,127	10,127
Powder River	1	(D)	(D)	-	-
Powell.....	1	6,944	6,944	-	-
Ravalli.....	4	233,543	239,643	21,000	21,000
Richland....	2	(D)	(D)	(D)	(D)
Roosevelt...	5	205,608	227,603	27,152	27,153
Rosebud.....	2	(D)	(D)	(D)	(D)
Sheridan....	2	(D)	(D)	(D)	(D)
Silver Bow..	5	182,767	223,367	83,910	83,910
Stillwater..	2	(D)	(D)	(D)	(D)
Sweet Grass.	4	158,614	158,614	20,988	20,988
Toole.....	2	(D)	(D)	(D)	(D)
Valley.....	4	193,841	194,267	31,331	31,332
Wheatland...	1	2,835	2,835	501	501
Yellowstone.	19	1,016,174	1,402,893	259,026	308,364
NEBRASKA					
Total...	604	32,627,580	46,509,188	7,532,480	7,621,949
Adams.....	11	527,253	532,128	72,250	72,250
Antelope....	6	304,340	338,840	12,486	12,486
Arthur.....	2	(D)	(D)	(D)	(D)
Boone.....	3	150,200	170,200	4,480	4,480
Box Butte...	5	177,702	177,702	88,101	88,101
Boyd.....	1	(D)	(D)	(D)	(D)
Brown.....	3	114,612	143,698	18,603	18,603
Buffalo.....	10	417,575	512,906	138,274	138,274
Burt.....	4	43,063	43,063	-	-
Butler.....	1	(D)	(D)	(D)	(D)
Cass.....	5	201,237	201,237	41,880	41,880
Cedar.....	4	240,297	330,532	42,832	42,832
Chase.....	3	452,802	452,802	39,334	39,334
Cherry.....	4	130,315	191,630	21,707	21,707
Cheyenne....	5	1,598,682	1,623,701	17,419	17,419
Clay.....	6	230,673	397,545	86,243	86,243
Colfax.....	6	265,263	280,358	19,454	19,454
Cuming.....	1	(D)	(D)	(D)	(D)
Custer.....	14	1,004,939	1,045,139	232,427	232,427
Dakota.....	7	236,625	256,391	29,156	29,156
Dawes.....	5	145,386	233,385	70,799	70,799
Dawson.....	18	1,902,897	4,649,937	549,615	569,615
Dixon.....	2	(D)	(D)	(D)	(D)
Dodge.....	12	272,481	288,937	45,557	45,557
Douglas.....	115	6,950,601	7,419,940	1,946,438	1,964,031

	Establishments	Gross receipts: Agricultural services	Gross receipts: Total	Annual payroll: Agricultural services	Annual payroll: Total
NEBR.--Con.					
Dundy.....	3	208,476	283,105	62,828	62,828
Fillmore.....	7	358,027	395,052	93,945	94,585
Franklin.....	2	(D)	(D)	-	-
Frontier.....	4	399,555	457,555	47,660	47,660
Furnas.....	6	81,554	103,016	3,900	3,900
Gage.....	5	150,589	151,161	996	996
Garden.....	2	(D)	(D)	(D)	(D)
Garfield.....	1	(D)	(D)	(D)	(D)
Gosper.....	2	(D)	(D)	(D)	(D)
Grant.....	1	(D)	(D)	(D)	(D)
Greeley.....	3	218,000	218,000	9,000	9,000
Hall.....	24	694,156	697,616	120,003	120,003
Hamilton.....	4	249,337	324,337	116,011	116,011
Harlan.....	2	(D)	(D)	(D)	(D)
Hitchcock....	4	95,846	110,283	12,875	12,875
Holt.....	7	231,127	486,919	31,691	31,721
Howard.....	4	320,257	430,656	61,292	61,292
Jefferson....	4	151,018	185,318	25,099	25,136
Johnson.....	5	310,346	340,346	81,404	81,404
Kearney.....	5	128,624	233,823	37,297	37,297
Keith.....	6	158,113	183,993	28,032	28,032
Keya Paha....	2	(D)	(D)	(D)	(D)
Kimball.....	3	65,220	132,120	20,632	20,632
Knox.....	6	296,223	343,812	16,928	16,928
Lancaster....	63	2,500,388	2,883,299	640,922	641,302
Lincoln.....	18	540,584	549,793	93,028	93,028
Logan.....	1	(D)	(D)	(D)	(D)
Madison.....	13	365,177	426,205	63,998	63,998
Merrick.....	3	87,381	115,164	15,822	15,822
Morrill.....	3	321,920	321,920	56,397	56,397
Nance.....	4	79,475	81,937	7,515	7,520
Nemaha.....	4	71,515	71,865	5,826	5,826
Nuckolls.....	4	257,751	343,379	83,527	83,527
Otoe.....	5	83,282	112,282	13,240	13,240
Pawnee.....	1	(D)	(D)	(D)	(D)
Perkins.....	4	71,728	75,728	4,540	4,540
Phelps.....	10	519,283	919,846	126,437	126,437
Pierce.....	3	87,613	137,473	5,858	5,858
Platte.....	13	1,042,972	1,193,172	510,707	510,707
Polk.....	4	62,300	90,300	8,370	8,370
Red Willow...	3	218,066	355,074	32,323	32,323
Richardson...	5	312,221	668,879	25,611	25,611
Rock.....	2	(D)	(D)	(D)	(D)
Saline.....	3	136,418	202,526	15,738	15,738
Sarpy.....	9	424,348	436,348	226,497	226,594
Saunders.....	3	165,150	165,150	25,550	25,650
Scotts Bluff.....	15	1,763,871	2,967,926	437,165	446,212
Seward.....	4	154,630	246,908	14,150	14,150
Sheridan.....	2	(D)	(D)	(D)	(D)
Sherman.....	3	130,976	135,591	13,387	13,387
Sioux.....	1	10,000	10,000	-	-
Stanton.....	4	70,716	445,870	11,285	11,285
Thayer.....	3	137,109	163,639	14,305	14,305
Thomas.....	2	(D)	(D)	(D)	(D)
Thurston.....	3	44,985	329,638	27,780	27,780
Valley.....	2	(D)	(D)	(D)	(D)
Washington...	7	515,759	719,759	82,198	82,198
Wayne.....	5	199,261	327,473	26,547	26,547
Webster.....	4	217,633	310,426	29,874	29,874
Wheeler.....	1	(D)	(D)	-	-
York.....	5	337,193	391,224	90,350	90,350
NEW HAMPSHIRE					
Total....	274	10,155,969	11,113,557	3,419,747	3,445,327
Belknap.....	12	376,487	486,857	196,892	196,892
Carroll.....	12	498,018	592,444	164,786	164,786
Cheshire.....	20	508,798	528,099	143,433	143,433
Coos.....	7	251,823	259,823	101,401	101,401
Grafton.....	21	1,122,628	1,178,483	498,419	498,419
Hillsborough.	68	2,654,410	2,903,308	825,931	849,146
Merrimack....	37	1,361,217	1,433,657	435,044	435,599
Rockingham...	71	2,408,619	2,584,589	805,183	806,993
Strafford....	16	681,243	754,633	190,251	190,251
Sullivan.....	10	292,726	391,664	58,407	58,407

Table 20. Establishments, Receipts, and Payroll, by Counties: 1974—Continued

	Establishments	Gross receipts: Agricultural services	Gross receipts: Total	Annual payroll: Agricultural services	Annual payroll: Total
NEW JERSEY					
Total....	2,241	99,821,742	108,086,216	31,523,702	31,675,772
Atlantic.....	71	3,439,044	3,556,217	1,353,464	1,353,467
Bergen.....	368	17,721,966	19,250,058	5,378,504	5,403,310
Burlington...	74	2,617,610	2,765,251	744,118	744,118
Camden.....	92	4,487,724	4,728,763	1,246,046	1,251,816
Cape May.....	30	474,855	503,644	142,036	143,046
Cumberland...	23	1,192,636	1,293,686	472,348	472,348
Essex.....	280	10,209,586	10,874,408	3,126,070	3,133,403
Gloucester...	33	687,487	702,330	172,403	172,403
Hudson.....	26	851,189	919,444	253,255	253,255
Hunterdon....	40	1,686,376	1,903,572	584,475	591,375
Mercer.....	92	4,569,195	4,921,373	1,793,371	1,793,819
Middlesex....	130	7,094,892	9,181,386	2,465,713	2,488,309
Monmouth.....	261	10,365,945	11,093,004	3,313,633	3,328,531
Morris.....	174	8,676,025	9,258,361	2,430,040	2,459,873
Ocean.....	74	6,280,370	6,471,142	2,058,706	2,058,727
Passaic.....	105	4,399,123	4,741,438	1,416,172	1,446,180
Salem.....	13	425,708	428,823	121,273	121,273
Somerset.....	87	4,433,033	4,933,012	1,441,889	1,445,011
Sussex.....	35	1,260,489	1,285,478	299,407	299,407
Union.....	206	7,984,624	8,308,740	2,520,420	2,525,642
Warren.....	27	963,865	966,086	190,359	190,459
NEW MEXICO					
Total....	264	15,862,504	18,414,112	4,416,417	4,480,772
Bernalillo...	68	5,758,260	6,536,032	2,252,369	2,309,356
Catron.....	1	(D)	(D)	(D)	(D)
Chaves.....	27	2,134,915	2,452,123	338,087	338,087
Colfax.....	3	121,695	172,495	30,374	30,374
Curry.....	17	732,611	1,331,044	149,618	149,618
Dona Ana.....	46	2,304,534	2,541,610	584,426	585,426
Eddy.....	13	612,681	634,125	181,288	181,288
Grant.....	7	259,799	281,591	44,152	44,152
Lea.....	10	525,853	675,512	171,205	173,061
Lincoln.....	4	290,400	294,682	65,342	65,342
Los Alamos...	5	155,674	155,674	21,620	21,620
Luna.....	4	336,631	405,686	45,439	45,439
McKinley.....	3	177,944	184,944	24,465	24,465
Otero.....	10	303,811	309,507	59,422	59,482
Quay.....	3	62,945	62,945	8,267	8,267
Rio Arriba...	1	(D)	(D)	-	-
Roosevelt....	5	348,826	492,117	53,001	56,445
Sandoval.....	2	(D)	(D)	(D)	(D)
San Juan.....	8	181,294	201,168	44,031	44,031
San Miguel...	2	(D)	(D)	(D)	(D)
Santa Fe.....	11	650,333	735,567	189,072	189,072
Sierra.....	2	(D)	(D)	-	-
Socorro.....	1	2,849	2,849	-	-
Taos.....	2	(D)	(D)	(D)	(D)
Union.....	4	340,417	340,417	34,336	34,344
Valencia.....	5	253,906	269,279	78,965	78,965
NEW YORK					
Total....	4,112	207,672,726	224,655,531	72,464,645	72,915,737
Albany.....	57	3,921,036	4,204,590	1,489,122	1,531,180
Allegany.....	10	1,017,499	1,238,034	435,677	479,638
Bronx.....	35	1,749,684	1,843,987	746,158	746,678
Broome.....	38	1,871,635	2,097,076	746,299	746,299
Cattaraugus..	24	958,991	1,101,168	167,291	171,389
Cayuga.....	23	1,130,525	1,546,460	321,637	334,841
Chautauqua...	39	1,494,764	1,658,058	351,713	358,930
Chemung.....	23	984,761	1,075,140	344,987	344,989
Chenango.....	16	295,363	387,833	36,915	36,915
Clinton.....	7	216,989	216,989	32,461	32,461
Columbia.....	22	835,097	972,548	191,842	191,842
Cortland.....	16	457,959	664,736	160,596	160,624
Delaware.....	19	326,290	397,049	15,143	16,043
Dutchess.....	81	4,342,048	4,575,849	1,168,191	1,168,191
Erie.....	187	9,914,347	10,390,222	3,260,207	3,298,599
Essex.....	11	412,129	459,340	118,901	118,901
Franklin.....	7	183,047	183,047	18,193	18,193
Fulton.....	10	135,406	137,860	28,246	28,246
Genesee.....	19	911,698	1,546,308	299,402	299,402
N.Y.--Con.					
Greene.....	5	227,493	261,373	50,963	50,963
Hamilton.....	1	1,970	2,628	700	700
Herkimer.....	14	461,435	471,568	83,671	83,671
Jefferson....	19	684,548	725,812	97,089	97,089
Kings.....	115	4,640,169	4,787,063	1,669,934	1,669,934
Lewis.....	5	334,594	427,597	42,769	42,769
Livingston...	19	675,959	880,398	86,292	87,792
Madison.....	20	505,224	531,799	101,615	101,615
Monroe.....	166	10,443,501	11,253,199	4,233,140	4,276,150
Montgomery...	13	845,715	845,834	168,484	168,496
Nassau.....	890	42,714,343	45,856,639	15,255,131	15,321,051
New York.....	72	7,430,157	7,634,570	2,783,924	2,803,356
Niagara.....	53	1,732,755	1,909,555	448,785	449,023
Oneida.....	59	3,406,651	3,569,217	871,669	871,669
Onondaga.....	85	5,236,102	5,749,781	1,627,037	1,653,067
Ontario.....	30	1,815,040	1,849,309	589,470	589,470
Orange.....	93	3,959,126	4,194,122	1,307,616	1,307,616
Orleans.....	11	519,871	550,660	109,429	109,429
Oswego.....	22	764,045	908,067	115,246	115,733
Otsego.....	21	532,972	651,452	97,847	97,848
Putnam.....	26	826,160	966,082	277,628	278,597
Queens.....	165	6,938,404	7,168,460	2,441,583	2,448,052
Rensselaer...	28	763,828	1,325,125	249,713	252,097
Richmond.....	29	1,353,817	1,434,067	424,236	430,477
Rockland.....	85	4,238,623	5,034,169	1,449,928	1,449,928
St. Lawrence.....	22	454,118	512,785	79,751	79,751
Saratoga.....	39	1,089,013	1,141,426	131,894	133,544
Schenectady..	19	824,724	833,714	282,040	282,041
Schoharie....	9	324,406	374,624	78,792	78,792
Schuyler.....	7	280,432	295,382	29,854	29,854
Seneca.....	5	121,665	138,090	26,586	26,586
Steuben.....	17	386,485	427,088	96,099	96,099
Suffolk.....	466	26,074,484	27,985,639	8,780,246	8,818,609
Sullivan.....	27	943,385	1,026,161	166,172	166,172
Tioga.....	15	201,192	224,692	34,654	34,654
Tompkins.....	33	8,090,005	9,140,783	5,517,697	5,543,492
Ulster.....	30	2,146,799	2,314,957	718,406	718,406
Warren.....	9	456,279	481,779	135,712	135,712
Washington...	10	500,911	536,111	129,376	129,376
Wayne.....	25	821,290	822,140	151,814	151,814
Westchester..	672	31,653,393	33,581,583	11,384,110	11,446,320
Wyoming.....	12	920,604	961,516	197,201	197,201
Yates.....	5	171,771	172,221	7,361	7,361
NEVADA					
Total....	164	8,326,460	8,848,541	2,503,759	2,514,419
Churchill....	3	85,267	89,625	15,541	15,541
Clark.....	86	4,242,106	4,607,147	1,468,125	1,478,425
Douglas.....	7	1,345,500	1,406,305	242,431	242,791
Elko.....	6	220,480	265,394	42,613	42,613
Humboldt.....	4	222,893	230,118	12,983	12,983
Lander.....	1	(D)	(D)	(D)	(D)
Lyon.....	9	288,054	291,054	19,724	19,724
Mineral.....	1	904	904	133	133
Nye.....	3	14,496	14,496	1,100	1,100
Pershing.....	2	(D)	(D)	(D)	(D)
Washoe.....	42	1,757,873	1,794,611	676,574	676,574
NORTH CAROLINA					
Total....	996	52,492,732	58,056,607	16,588,716	16,651,339
Alamance.....	18	583,253	696,042	126,244	126,244
Alexander....	5	55,483	55,483	4,550	4,550
Alleghany....	2	10,140	10,700	3,108	3,108
Anson.....	5	174,406	203,929	33,797	33,797
Ashe.....	4	92,165	92,165	9,308	9,308
Avery.....	6	87,381	87,836	3,806	3,806
Beaufort.....	8	231,947	245,704	29,855	29,855
Bertie.....	2	(D)	(D)	(D)	(D)
Bladen.....	5	297,734	302,734	114,065	114,065
Brunswick....	4	593,415	612,929	232,161	232,161
Buncombe.....	34	973,558	1,146,059	359,094	359,094
Burke.....	17	275,938	313,798	44,375	44,375
Cabarrus.....	8	247,235	259,461	28,152	28,152

Table 20. **Establishments, Receipts, and Payroll, by Counties: 1974**—Continued

	Establishments	Gross receipts: Agricultural services	Gross receipts: Total	Annual payroll: Agricultural services	Annual payroll: Total
N.C.--Con.					
Caldwell	6	162,945	162,945	54,830	54,830
Carteret	9	299,248	307,511	33,945	33,945
Caswell	1	(D)	(D)	-	-
Catawba	16	507,794	514,599	112,022	112,022
Chatham	7	190,244	195,746	49,057	49,567
Cherokee	2	(D)	(D)	(D)	(D)
Chowan	1	(D)	(D)	(D)	(D)
Cleveland	19	6,088,636	6,124,296	3,655,410	3,655,410
Columbus	7	136,668	143,168	24,446	24,446
Craven	8	337,778	362,748	50,465	50,465
Cumberland	21	828,681	1,054,067	241,817	241,817
Currituck	1	(D)	(D)	(D)	(D)
Dare	1	(D)	(D)	(D)	(D)
Davidson	22	739,385	763,398	166,699	166,704
Davie	10	224,045	230,189	28,758	28,758
Duplin	7	382,051	382,051	49,212	49,212
Durham	26	1,721,387	2,118,731	710,194	730,194
Edgecombe	10	527,810	919,363	163,001	163,001
Forsyth	51	1,839,562	2,017,676	452,043	452,043
Franklin	5	101,318	101,318	22,184	22,184
Gaston	22	840,855	884,489	360,686	361,403
Granville	3	91,738	103,921	5,908	5,908
Guilford	63	3,444,717	3,561,020	1,106,126	1,112,013
Halifax	20	1,202,933	1,331,520	244,912	244,912
Harnett	4	69,046	74,700	18,105	18,105
Haywood	10	1,403,703	1,405,703	181,238	181,238
Henderson	9	742,756	744,406	103,649	103,649
Hertford	3	83,725	128,515	8,265	15,310
Hoke	2	(D)	(D)	(D)	(D)
Hyde	1	1,175	1,175	-	-
Iredell	21	652,792	1,077,308	206,850	206,850
Jackson	4	32,413	35,413	2,947	2,947
Johnston	13	465,187	465,187	82,113	82,113
Lee	8	503,515	524,485	92,076	92,076
Lenoir	6	241,833	241,833	69,794	69,794
Lincoln	4	112,104	112,104	1,557	1,557
McDowell	5	72,889	73,539	3,918	3,918
Macon	5	45,928	46,904	1,197	1,197
Martin	4	127,437	236,267	25,667	28,574
Mecklenburg	92	5,279,313	5,691,154	1,843,525	1,859,894
Mitchell	1	(D)	(D)	(D)	(D)
Montgomery	4	50,603	61,177	11,827	11,827
Moore	27	1,879,690	1,899,783	484,950	484,950
Nash	13	1,037,755	1,162,155	371,843	371,843
New Hanover	19	733,708	983,389	271,257	271,257
Northampton	12	685,405	1,026,561	255,020	255,020
Onslow	6	548,953	548,953	151,519	151,519
Orange	12	379,102	432,280	191,308	191,308
Pamlico	1	555	555	-	-
Pasquotank	5	246,645	415,343	32,222	32,222
Pender	3	37,139	47,012	10,348	10,348
Perquimans	2	(D)	(D)	(D)	(D)
Person	1	(D)	(D)	(D)	(D)
Pitt	14	1,061,584	1,103,611	237,719	237,719
Polk	7	68,763	69,305	11,027	11,027
Randolph	13	322,022	828,772	295,392	295,392
Richmond	4	151,800	176,396	47,236	47,236
Robeson	12	761,501	868,381	161,465	161,465
Rockingham	8	300,844	306,630	69,246	69,246
Rowan	10	380,589	380,589	63,688	63,688
Rutherford	4	145,390	145,390	27,433	27,433
Sampson	8	242,459	262,437	78,685	78,685
Scotland	14	905,113	1,348,756	274,073	279,994
Stanly	11	207,903	220,803	24,930	24,930
Stokes	3	43,346	43,346	3,900	3,900
Surry	11	951,329	981,772	267,072	267,072
Transylvania	5	115,861	115,861	25,805	25,805
Tyrrell	1	(D)	(D)	-	-
Union	12	1,438,817	1,439,317	253,809	253,809
Vance	3	156,989	171,989	67,321	67,327
Wake	59	3,897,360	4,042,292	1,227,971	1,231,227
Warren	2	(D)	(D)	(D)	(D)
Washington	1	(D)	(D)	-	-
Watauga	6	156,969	196,769	28,755	28,755
Wayne	12	733,246	775,751	227,515	227,515
Wilkes	6	210,144	210,144	40,892	40,892
Wilson	7	327,618	335,156	71,624	71,624
Yadkin	8	641,476	646,476	34,591	34,591
Yancey	2	(D)	(D)	(D)	(D)
NORTH DAKOTA					
Total	181	7,861,217	9,148,436	1,825,094	1,838,114
Adams	3	423,163	423,163	210,823	210,823
Barnes	6	342,716	492,538	93,244	103,244
Benson	6	118,560	129,560	9,304	9,304
Bottineau	2	(D)	(D)	1,638	1,640
Bowman	1	(D)	(D)	(D)	(D)
Burke	2	(D)	(D)	6,500	6,500
Burleigh	9	362,667	381,185	52,892	52,892
Cass	15	541,601	561,601	114,289	114,289
Cavalier	3	124,555	124,555	14,770	14,770
Dickey	1	(D)	(D)	-	-
Eddy	2	(D)	(D)	(D)	(D)
Emmons	2	(D)	(D)	(D)	(D)
Foster	2	(D)	(D)	(D)	(D)
Golden Valley	1	(D)	(D)	1,600	1,600
Grand Forks	16	497,026	575,442	139,297	139,297
Grant	2	(D)	(D)	(D)	(D)
Griggs	1	(D)	(D)	(D)	(D)
Hettinger	3	171,446	171,446	4,263	4,263
Kidder	1	(D)	(D)	(D)	(D)
La Moure	6	208,837	246,928	20,485	20,485
Logan	1	9,800	9,800	-	-
McHenry	4	205,124	205,124	14,291	14,291
McIntosh	1	(D)	(D)	(D)	(D)
McKenzie	4	30,100	30,100	8,100	8,100
McLean	4	105,514	146,425	28,367	28,650
Mercer	2	(D)	(D)	(D)	(D)
Morton	9	362,279	497,953	161,867	161,867
Mountrail	2	(D)	(D)	(D)	(D)
Nelson	2	(D)	(D)	(D)	(D)
Pembina	5	355,517	601,799	41,342	42,390
Ramsey	3	256,149	296,609	38,260	38,260
Ransom	6	238,325	358,716	42,843	42,843
Renville	4	112,926	145,926	5,700	5,700
Richland	2	(D)	(D)	(D)	(D)
Rolette	1	(D)	(D)	(D)	(D)
Sargent	1	(D)	(D)	(D)	(D)
Sioux	1	2,000	2,000	200	200
Slope	1	1,390	1,390	-	-
Stark	5	105,575	143,654	12,418	12,418
Stutsman	11	498,609	509,188	147,613	147,623
Towner	1	(D)	(D)	-	-
Traill	1	947	947	-	-
Walsh	3	324,000	324,000	85,644	85,644
Ward	14	548,407	616,613	203,027	203,027
Wells	4	99,359	150,109	60,700	60,700
Williams	5	323,311	347,811	115,634	117,311
OHIO					
Total	2,488	143,476,812	159,205,559	54,986,787	55,126,321
Adams	4	4,182,100	4,182,100	652,612	652,612
Allen	26	676,002	726,217	176,795	176,795
Ashland	13	804,489	831,312	266,459	266,459
Ashtabula	12	401,346	415,821	43,859	43,859
Athens	6	485,750	491,212	140,402	140,402
Auglaize	6	259,673	311,661	66,835	66,835
Belmont	11	624,317	686,949	235,848	236,848
Brown	6	381,382	418,902	108,962	108,962
Butler	58	2,303,083	2,463,385	613,387	613,387
Carroll	4	178,988	198,988	20,109	20,109
Champaign	14	570,635	602,433	94,787	94,787
Clark	20	641,228	865,335	183,786	183,786
Clermont	25	471,924	532,180	106,299	113,399
Clinton	10	282,738	310,952	16,457	16,457
Columbiana	27	1,057,418	1,463,597	167,516	167,516
Coshocton	6	98,579	183,793	18,867	18,867
Crawford	18	752,071	855,487	207,712	208,112
Cuyahoga	443	16,590,337	17,996,087	5,909,857	5,913,982
Darke	16	310,603	422,932	58,976	60,408
Defiance	9	400,220	465,220	80,231	80,231
Delaware	20	690,883	704,702	136,904	136,904
Erie	10	357,250	379,208	134,846	134,846
Fairfield	23	2,071,163	2,165,170	926,105	926,105
Fayette	8	32,612	48,053	4,677	4,677

Table 20. **Establishments, Receipts, and Payroll, by Counties: 1974**—Continued

	Establishments	Gross receipts: Agricultural services	Gross receipts: Total	Annual payroll: Agricultural services	Annual payroll: Total
OHIO--Con.					
Franklin	216	13,666,978	14,955,954	5,248,586	5,257,738
Fulton	10	343,076	348,684	39,763	40,513
Gallia	2	(D)	(D)	(D)	(D)
Geauga	41	992,374	1,086,666	210,468	215,344
Greene	34	1,144,276	1,261,008	306,945	306,945
Guernsey	2	(D)	(D)	(D)	(D)
Hamilton	192	10,205,012	10,888,107	3,523,862	3,527,753
Hancock	17	733,470	1,114,646	296,649	296,649
Hardin	4	68,008	86,958	5,903	5,903
Harrison	3	58,377	58,377	3,967	3,967
Henry	10	169,469	169,469	43,502	43,502
Highland	8	277,700	277,700	51,834	51,834
Hocking	1	(D)	(D)	(D)	(D)
Holmes	9	215,900	236,439	63,101	63,101
Huron	15	304,441	361,168	89,353	89,483
Jackson	3	90,886	114,058	32,156	32,216
Jefferson	9	273,865	281,681	23,840	23,840
Knox	13	394,268	680,837	75,814	75,814
Lake	46	2,533,350	2,697,268	700,598	701,343
Lawrence	11	202,664	202,664	42,757	42,757
Licking	22	497,916	576,286	60,270	60,270
Logan	8	221,911	280,923	31,031	31,031
Lorain	51	2,484,883	2,547,758	891,175	894,445
Lucas	74	4,115,804	4,665,348	1,477,198	1,477,198
Madison	12	408,830	457,911	37,923	39,729
Mahoning	76	2,816,098	3,098,166	899,142	922,776
Marion	13	339,395	372,997	52,924	52,924
Medina	38	1,507,419	1,591,805	339,851	339,851
Meigs	-	-	-	-	-
Mercer	14	830,923	966,870	182,989	182,989
Miami	20	641,788	719,843	81,796	81,798
Montgomery	112	8,513,578	10,280,282	4,067,182	4,092,020
Morgan	2	(D)	(D)	(D)	(D)
Morrow	6	145,793	145,793	24,166	24,346
Muskingum	15	825,471	866,571	446,578	447,578
Noble	3	114,023	114,023	16,900	16,900
Ottawa	9	178,135	220,099	48,505	51,505
Paulding	2	(D)	(D)	(D)	(D)
Perry	4	202,400	206,907	81,580	81,580
Pickaway	11	590,650	702,350	170,217	170,217
Pike	2	(D)	(D)	(D)	(D)
Portage	34	30,271,626	30,675,746	17,479,551	17,479,551
Preble	15	277,153	306,885	41,963	41,964
Putnam	5	509,974	534,598	60,359	60,359
Richland	26	768,811	855,041	98,894	105,895
Ross	9	361,244	383,641	114,074	114,074
Sandusky	14	549,294	665,447	149,603	149,603
Scioto	9	593,437	844,735	221,528	221,528
Seneca	22	916,806	3,506,473	1,079,048	1,079,048
Shelby	10	465,154	532,307	175,520	176,273
Stark	101	3,429,533	3,740,051	862,425	862,499
Summit	108	5,901,461	6,981,148	2,061,922	2,095,209
Trumbull	50	2,531,636	2,956,898	845,165	845,165
Tuscarawas	18	750,486	813,295	79,461	79,461
Union	17	1,722,447	2,045,983	1,022,715	1,028,962
Van Wert	9	171,745	227,156	47,742	47,742
Vinton	1	(D)	(D)	-	-
Warren	24	864,073	941,822	218,231	218,231
Washington	10	257,821	276,238	29,604	29,604
Wayne	34	1,213,459	1,271,090	200,574	201,354
Williams	12	231,257	288,875	44,570	44,570
Wood	18	422,913	442,353	67,070	67,070
Wyandot	7	120,293	128,293	5,077	5,077
OKLAHOMA					
Total	587	25,423,945	28,623,820	5,544,828	5,627,526
Adair	4	65,341	65,341	18,052	18,052
Alfalfa	7	303,900	305,700	20,470	20,502
Beaver	3	78,331	78,331	7,257	7,257
Beckham	9	467,569	707,756	228,304	238,304
Blaine	7	175,620	181,620	38,610	38,610
Bryan	6	203,054	208,019	43,900	43,900
Caddo	10	945,506	957,627	123,123	123,123
Canadian	10	417,455	425,000	68,947	68,947
Carter	3	59,005	79,005	8,839	8,839
Cherokee	3	376,262	392,321	62,824	62,824
Choctaw	2	(D)	(D)	(D)	(D)
Cimarron	1	(D)	(D)	(D)	(D)
OKLA.--Con.					
Cleveland	20	736,144	791,449	(D)	(D)
Coal	1	(D)	(D)	(D)	(D)
Comanche	13	510,352	603,352	132,850	141,850
Cotton	5	319,589	349,589	94,111	94,111
Craig	5	148,489	148,489	50,000	50,000
Creek	5	104,542	104,542	13,693	13,693
Custer	5	277,007	292,271	47,576	48,087
Delaware	2	(D)	(D)	(D)	(D)
Dewey	2	(D)	(D)	(D)	(D)
Ellis	1	(D)	(D)	(D)	(D)
Garfield	16	541,018	667,298	124,828	124,828
Garvin	8	275,528	275,528	44,057	44,057
Grady	7	606,275	651,098	142,503	142,503
Grant	2	(D)	(D)	(D)	(D)
Greer	4	164,759	269,178	62,690	62,690
Harmon	4	257,019	338,269	105,534	105,534
Harper	1	(D)	(D)	(D)	(D)
Haskell	1	(D)	(D)	-	-
Hughes	3	150,796	150,796	30,555	30,555
Jackson	6	588,082	609,767	106,659	106,659
Jefferson	3	160,476	204,205	34,497	34,497
Johnston	1	8,359	8,359	-	-
Kay	15	381,645	438,291	77,016	77,016
Kingfisher	4	201,941	201,941	11,167	11,167
Kiowa	9	526,734	591,141	139,184	140,184
Latimer	1	2,137	2,137	-	-
Le Flore	3	99,776	124,776	50,000	50,000
Lincoln	5	222,623	342,635	87,058	87,058
Logan	3	217,544	217,544	19,259	19,259
Love	4	115,755	117,085	4,135	4,135
McClain	3	596,378	596,378	92,380	92,380
McCurtain	1	(D)	(D)	(D)	(D)
McIntosh	2	(D)	(D)	(D)	(D)
Major	3	603,452	603,452	13,605	13,605
Marshall	3	134,406	190,935	31,582	31,582
Mayes	2	(D)	(D)	(D)	(D)
Murray	1	(D)	(D)	11,000	11,000
Muskogee	14	325,592	365,582	81,584	81,584
Noble	1	8,400	8,400	-	-
Nowata	1	(D)	(D)	(D)	(D)
Okfuskee	1	(D)	(D)	-	-
Oklahoma	99	3,841,303	4,230,517	1,010,056	1,036,299
Okmulgee	5	132,854	132,854	11,061	11,061
Osage	15	777,195	937,319	100,929	100,929
Ottawa	6	526,868	928,852	102,630	105,203
Pawnee	2	(D)	(D)	(D)	(D)
Payne	13	223,944	268,683	35,685	36,932
Pittsburg	8	237,472	262,723	27,952	27,952
Pontotoc	5	484,893	536,100	159,735	159,735
Pottawatamie	9	146,143	158,365	11,265	11,265
Pushmataha	-	-	-	-	-
Roger Mills	3	55,485	71,654	24,085	24,085
Rogers	7	181,384	189,384	56,711	56,711
Seminole	6	119,017	119,017	15,713	15,713
Sequoyah	2	(D)	(D)	(D)	(D)
Stephens	5	71,237	74,844	13,616	13,616
Texas	8	540,959	817,925	144,581	144,581
Tillman	14	434,775	544,659	90,156	113,613
Tulsa	85	3,451,686	3,542,469	719,523	721,591
Wagoner	5	170,189	173,452	48,547	48,547
Washington	7	278,745	278,745	39,766	39,766
Washita	15	812,788	1,009,756	316,751	320,990
Woods	6	249,000	249,000	27,328	27,328
Woodward	6	207,745	232,745	20,624	20,624
OREGON					
Total	760	39,376,146	42,706,808	10,802,428	10,843,414
Baker	2	(D)	(D)	(D)	(D)
Benton	17	777,602	791,918	169,688	169,688
Clackamas	73	2,612,707	2,754,384	749,250	749,250
Clatsop	7	64,235	64,235	34,413	34,413
Columbia	6	107,581	107,581	9,804	9,804
Coos	16	521,237	589,651	190,930	190,930
Crook	2	(D)	(D)	(D)	(D)
Deschutes	18	886,518	1,021,977	219,844	219,849
Douglas	18	570,144	639,639	225,510	225,510

Table 20 Establishments, Receipts, and Payroll, by Counties: 1974—Continued

	Establishments	Gross receipts: Agricultural services	Gross receipts: Total	Annual payroll: Agricultural services	Annual payroll: Total
OREGON--Con.					
Grant	2	(D)	(D)	(D)	(D)
Harney	1	11,251	11,251	-	-
Hood River	7	398,202	407,539	137,829	137,829
Jackson	33	3,490,923	4,109,773	1,115,353	1,115,353
Jefferson	7	2,404,222	2,434,222	254,529	254,529
Josephine	19	1,046,739	1,110,303	434,029	434,029
Klamath	14	510,882	730,100	116,072	140,558
Lake	7	215,531	312,038	32,053	32,228
Lane	75	2,800,311	3,200,455	699,596	699,597
Lincoln	4	164,074	178,792	24,458	25,432
Linn	17	971,986	993,561	316,466	316,466
Malheur	12	1,768,442	1,803,954	296,806	296,806
Marion	64	2,678,518	3,046,004	724,353	724,356
Morrow	3	54,448	59,424	1,500	1,500
Multomah	207	9,378,794	10,099,074	2,958,079	2,964,362
Polk	6	302,543	318,493	138,947	138,947
Sherman	1	(D)	(D)	(D)	(D)
Tillamook	7	378,586	497,502	28,915	28,915
Umatilla	13	1,422,323	1,498,395	636,808	636,808
Union	6	336,296	408,298	45,400	50,400
Wallowa	4	159,280	159,280	17,920	18,668
Wasco	6	199,579	226,079	37,296	37,296
Washington	68	3,467,576	3,727,801	934,768	937,544
Yamhill	18	625,411	698,834	170,333	170,868
PENNSYLVANIA					
Total	2,483	209,055,979	219,033,595	98,798,526	99,028,812
Adams	13	2,053,001	2,069,781	331,058	331,598
Allegheny	303	16,269,540	17,496,490	5,605,271	5,747,761
Armstrong	10	894,884	1,133,454	469,254	469,254
Beaver	26	855,222	948,015	214,225	214,225
Bedford	9	590,403	662,403	75,268	75,268
Berks	76	5,559,158	6,041,563	1,555,593	1,557,786
Blair	24	339,172	403,987	51,883	51,883
Bradford	9	1,812,153	2,005,796	829,178	829,181
Bucks	153	8,258,769	8,563,865	2,408,642	2,416,614
Butler	31	640,234	670,269	70,352	70,352
Cambria	14	553,168	601,376	247,377	250,095
Carbon	2	(D)	(D)	-	-
Centre	23	1,318,609	1,464,899	482,946	482,951
Chester	158	11,365,190	12,079,400	2,534,501	2,536,807
Clarion	1	1,428	1,428	-	-
Clearfield	5	202,260	262,918	56,103	56,103
Clinton	2	(D)	(D)	(D)	(D)
Columbia	15	520,064	582,015	203,270	203,270
Crawford	17	549,896	577,362	148,243	148,243
Cumberland	34	959,133	1,086,813	263,820	263,820
Dauphin	54	2,010,375	2,163,992	592,788	592,788
Delaware	160	6,463,257	7,060,370	2,154,660	2,154,661
Elk	3	71,713	71,713	15,865	15,865
Erie	49	2,003,637	2,240,698	665,024	665,024
Fayette	16	507,231	643,309	112,825	120,240
Franklin	33	1,302,829	1,521,861	430,002	430,062
Fulton	2	3,779	3,779	-	-
Creene	7	182,841	235,841	7,741	7,741
Huntingdon	4	130,624	150,624	11,283	11,283
Indiana	8	177,773	219,438	35,664	35,664
Jefferson	9	193,434	202,495	69,235	69,235
Juniata	4	128,698	128,698	1,731	1,731
Lackawanna	20	691,138	755,856	180,779	180,779
Lancaster	124	8,208,101	8,992,439	3,042,207	3,061,407
Lawrence	17	399,684	441,309	87,863	87,863
Lebanon	22	731,246	779,109	139,879	139,879
Lehigh	62	3,067,399	3,495,766	1,060,860	1,077,636
Luzerne	43	2,253,592	2,589,450	812,756	818,561
Lycoming	19	487,799	496,366	114,395	114,395
McKean	11	254,138	263,956	74,640	74,640
Mercer	21	325,776	408,217	87,640	87,640
Mifflin	8	205,711	213,711	41,315	41,315
Monroe	17	954,195	1,102,133	388,020	388,020
Montgomery	362	105,925,674	107,125,648	66,778,671	66,787,407
Montour	4	459,639	459,639	196,428	196,428
Northampton	42	1,049,672	1,193,139	294,222	295,122
Northumberland	12	203,598	250,080	28,324	33,260
Perry	7	90,863	144,975	23,473	23,473
Philadelphia	117	5,750,791	6,011,638	2,058,884	2,065,264
PA.--Con.					
Pike	6	669,515	675,281	418,995	418,995
Potter	2	(D)	(D)	(D)	(D)
Schuylkill	18	538,263	567,827	126,950	126,950
Snyder	2	(D)	(D)	(D)	(D)
Somerset	9	362,572	461,949	75,386	75,386
Sullivan	3	43,488	43,488	18,134	18,134
Susquehanna	8	206,734	213,525	31,982	31,982
Tioga	10	428,332	459,094	87,432	87,442
Union	14	539,712	554,712	122,478	124,318
Venango	9	261,726	277,271	79,044	79,044
Warren	9	174,335	182,593	40,477	40,477
Washington	45	2,406,521	2,666,444	982,775	982,775
Wayne	9	243,056	259,056	52,001	52,001
Westmorland	77	2,235,334	2,400,756	608,404	608,404
Wyoming	7	216,562	233,757	26,792	26,792
York	73	3,546,493	3,793,804	1,061,975	1,061,975
RHODE ISLAND					
Total	293	10,309,701	11,185,714	4,461,403	4,464,876
Bristol	22	1,023,039	1,055,616	393,361	393,361
Kent	41	1,141,087	1,204,522	527,772	528,072
Newport	36	1,333,944	1,454,332	550,610	550,611
Providence	155	6,072,562	6,708,737	2,745,580	2,745,583
Washington	39	739,069	762,507	244,080	247,249
SOUTH CAROLINA					
Total	478	24,226,101	27,836,626	6,819,034	6,910,133
Abbeville	2	(D)	(D)	(D)	(D)
Aiken	17	569,603	616,323	192,817	192,820
Anderson	13	421,631	830,330	109,510	109,510
Bamberg	2	(D)	(D)	(D)	(D)
Barnwell	1	(D)	(D)	(D)	(D)
Beaufort	9	1,629,814	1,657,814	570,460	570,460
Berkeley	5	265,613	340,613	63,175	63,175
Calhoun	4	271,407	271,407	43,161	43,161
Charleston	40	2,353,444	2,660,588	635,931	636,224
Cherokee	8	1,013,692	1,017,041	261,011	261,011
Chester	5	158,786	168,786	21,947	21,947
Chesterfield	5	121,509	151,857	38,000	38,000
Clarendon	8	377,350	458,196	105,904	108,241
Colleton	6	273,416	273,416	34,938	34,938
Darlington	11	830,691	945,926	200,328	214,328
Dillon	6	263,651	299,466	67,348	67,348
Dorchester	9	271,771	288,772	42,938	42,938
Edgefield	8	173,282	178,682	46,521	46,521
Fairfield	1	(D)	(D)	(D)	(D)
Florence	15	629,493	721,881	171,418	175,866
Georgetown	4	123,287	125,787	7,688	7,689
Greenville	69	2,718,628	2,843,530	929,104	934,115
Greenwood	1	3,128	3,128	-	-
Hampton	4	323,809	496,859	129,620	129,620
Horry	17	595,634	605,634	115,087	115,087
Jasper	2	(D)	(D)	(D)	(D)
Kershaw	4	236,553	236,553	57,232	57,232
Lancaster	2	(D)	(D)	(D)	(D)
Laurens	7	180,347	185,547	38,353	38,353
Lee	6	619,858	631,649	112,846	112,846
Lexington	20	956,638	985,548	225,644	225,694
Marion	4	164,758	179,258	37,625	37,625
Marlboro	8	602,796	694,434	160,486	160,486
Newberry	5	107,560	135,328	26,953	26,953
Oconee	7	163,714	169,186	11,476	11,476
Orangeburg	21	919,079	1,513,710	253,796	270,710
Pickens	12	401,521	480,382	55,145	55,145
Richland	37	2,587,819	2,982,869	869,477	896,163
Saluda	2	(D)	(D)	(D)	(D)
Spartanburg	26	1,113,962	1,116,596	281,945	281,945
Sumter	26	1,493,420	1,865,905	510,689	510,689
Union	2	(D)	(D)	-	-
Williamsburg	4	113,671	113,671	14,886	14,886
York	13	547,989	555,356	233,547	233,547

Table 20. Establishments, Receipts, and Payroll, by Counties: 1974—Continued

	Establishments	Gross receipts: Agricultural services	Gross receipts: Total	Annual payroll: Agricultural services	Annual payroll: Total
SOUTH DAKOTA					
Total.....	244	11,692,164	14,077,162	2,600,915	2,612,321
Aurora.....	3	104,284	150,041	12,478	12,478
Beadle.....	8	773,402	815,402	287,454	287,454
Bennett.....	1	(D)	(D)	(D)	(D)
Bon Homme.....	2	(D)	(D)	(D)	(D)
Brookings.....	8	235,039	237,039	40,669	40,669
Brown.....	10	494,617	662,703	88,546	88,607
Brule.....	1	(D)	(D)	(D)	(D)
Butte.....	5	335,703	410,604	69,490	69,490
Charles Mix...	6	362,572	366,678	58,712	61,436
Clark.....	2	(D)	(D)	(D)	(D)
Clay.....	4	65,050	83,050	9,942	9,942
Codington.....	12	515,023	709,091	258,281	258,281
Corson.....	1	(D)	(D)	2,200	2,200
Davison.....	3	91,652	91,652	22,325	22,325
Day.....	3	219,537	315,270	114,686	114,686
Deuel.....	2	(D)	(D)	2,613	2,613
Douglas.....	3	160,474	160,474	26,013	26,013
Edmunds.....	3	240,717	240,717	39,142	39,142
Fall River....	1	(D)	(D)	(D)	(D)
Faulk.....	5	60,673	61,462	249	249
Grant.....	1	(D)	(D)	(D)	(D)
Gregory.....	2	(D)	(D)	(D)	(D)
Haakon.....	2	(D)	(D)	(D)	(D)
Hamlin.....	3	6,896	6,896	4,713	4,713
Hand.....	3	298,747	573,704	105,855	105,855
Hanson.....	1	(D)	(D)	-	-
Hughes.....	4	342,168	342,168	55,682	55,682
Hutchinson....	6	297,163	352,163	86,212	86,212
Hyde.....	1	(D)	(D)	(D)	(D)
Jackson.....	2	(D)	(D)	(D)	(D)
Jerauld.....	2	(D)	(D)	(D)	(D)
Kingsbury.....	4	265,156	299,951	39,613	39,613
Lake.....	4	143,679	149,109	6,198	6,198
Lawrence.....	1	(D)	(D)	(D)	(D)
Lincoln.....	5	275,085	352,512	116,076	116,076
Lyman.....	2	(D)	(D)	(D)	(D)
McCook.....	3	138,408	214,408	16,352	16,352
McPherson.....	2	(D)	(D)	(D)	(D)
Marshall.....	2	(D)	(D)	(D)	(D)
Meade.....	5	199,150	346,900	33,461	33,461
Miner.....	2	(D)	(D)	(D)	(D)
Minnehaha.....	29	708,512	747,616	139,055	139,055
Moody.....	3	115,787	177,037	8,630	8,630
Pennington....	18	1,160,402	1,213,210	256,274	256,274
Perkins.....	3	115,397	167,160	37,136	37,136
Potter.....	4	145,762	150,332	11,933	11,934
Roberts.....	6	327,553	405,062	44,010	44,296
Sanborn.....	1	(D)	(D)	(D)	(D)
Spink.....	4	107,623	167,623	8,500	8,500
Stanley.....	3	82,260	154,741	54,200	54,200
Sully.....	5	478,750	529,058	104,650	104,650
Tripp.....	4	99,939	103,339	1,200	1,200
Turner.....	6	206,997	239,491	8,369	8,369
Union.....	8	174,665	189,465	57,847	57,847
Walworth.....	2	4,723	4,723	-	-
Yankton.....	7	338,875	372,113	54,652	54,652
Ziebach.....	1	6,000	6,000	-	-
TENNESSEE					
Total.....	551	24,904,347	26,846,758	7,260,754	7,280,518
Anderson.....	4	161,922	169,922	46,959	46,959
Bedford.....	6	341,488	358,488	66,829	66,829
Bledsoe.....	3	128,044	136,491	42,854	42,854
Blount.....	9	193,526	220,624	21,319	21,341
Bradley.....	7	209,527	211,953	33,721	33,721
Campbell.....	3	331,916	331,916	31,436	31,436
Cannon.....	3	52,961	52,961	8,941	8,941
Carroll.....	10	196,591	231,278	50,685	50,685
Carter.....	1	(D)	(D)	(D)	(D)
Chester.....	4	111,008	132,108	25,888	25,888
Claiborne.....	1	1,116	1,116	-	-
Clay.....	2	(D)	(D)	(D)	(D)
Coffee.....	2	(D)	(D)	(D)	(D)
Crockett.....	5	381,885	426,885	99,909	99,909
TENN.--Con.					
Cumberland...	3	32,575	32,575	11,394	11,394
Davidson.....	44	1,721,278	1,788,867	472,686	472,686
Decatur.....	3	205,370	301,575	94,644	94,644
De Kalb.....	2	8,293	13,293	1,000	1,400
Dickson.....	1	(D)	(D)	(D)	(D)
Dyer.....	9	268,175	305,624	84,849	84,849
Fayette.....	12	638,105	761,895	138,416	146,894
Franklin.....	3	192,967	220,313	33,769	33,769
Gibson.....	13	1,113,885	1,138,576	304,270	304,270
Giles.....	3	102,966	109,541	17,220	17,220
Grainger.....	1	3,787	3,787	-	-
Greene.....	4	148,041	160,215	21,924	21,924
Hamblen.....	7	213,988	214,388	21,236	21,236
Hamilton.....	35	919,597	951,191	187,920	187,920
Hardeman.....	6	246,101	349,998	81,566	81,566
Hardin.....	3	112,658	125,758	11,757	11,757
Hawkins.....	4	274,280	289,280	34,792	34,792
Haywood.....	12	983,552	1,162,219	263,247	270,030
Henderson....	5	166,996	193,422	39,689	39,689
Henry.....	5	150,762	163,872	26,693	26,693
Hickman.....	2	10,702	10,702	1,915	1,915
Humphreys....	1	6,165	6,165	800	800
Jefferson....	1	9,412	9,412	2,060	2,060
Knox.....	45	1,091,335	1,182,367	235,686	235,688
Lake.....	5	191,940	205,655	76,538	76,538
Lauderdale...	7	132,204	195,943	31,908	31,908
Lincoln.....	1	9,326	9,326	-	-
Loudon.....	3	58,773	59,773	24,731	24,731
McMinn.....	7	252,796	276,796	48,863	48,863
McNairy.....	3	59,412	59,412	17,426	17,426
Madison.....	13	519,585	571,457	133,115	133,115
Marshall.....	2	(D)	(D)	(D)	(D)
Maury.....	5	94,257	102,480	11,997	11,997
Monroe.....	1	1,000	1,000	800	800
Montgomery...	4	209,684	237,780	43,697	43,697
Moore.....	1	11,412	11,412	-	-
Obion.....	6	453,416	564,895	110,323	110,323
Overton.....	3	156,345	156,345	10,908	10,908
Putnam.....	7	172,009	188,363	16,496	16,496
Rhea.....	2	(D)	(D)	(D)	(D)
Roane.....	6	116,354	116,354	13,016	13,016
Robertson....	6	564,913	569,913	144,629	144,719
Rutherford...	12	619,408	645,087	154,630	154,718
Scott.....	1	(D)	(D)	-	-
Sevier.....	2	(D)	(D)	(D)	(D)
Shelby.....	101	5,542,824	5,747,646	1,676,626	1,676,626
Smith.....	1	(D)	(D)	(D)	(D)
Stewart.....	1	(D)	(D)	(D)	(D)
Sullivan.....	11	1,723,002	1,874,387	1,098,106	1,098,106
Sumner.....	14	287,433	319,992	47,233	49,054
Tipton.....	7	382,667	433,480	152,431	152,431
Unicoi.....	1	131	131	-	-
Warren.....	4	64,064	79,064	6,000	6,000
Washington...	8	235,266	237,266	58,530	58,530
Weakley.....	2	(D)	(D)	(D)	(D)
White.....	1	2,673	2,673	-	-
Williamson...	10	1,356,090	1,356,870	742,409	742,409
Wilson.....	9	148,683	174,885	14,680	14,680
TEXAS					
Total....	2,941	183,490,410	220,628,409	57,510,163	58,968,451
Anderson.....	2	(D)	(D)	(D)	(D)
Andrews.....	1	(D)	(D)	-	-
Angelina.....	5	230,151	230,151	49,487	49,487
Aransas.....	2	(D)	(D)	(D)	(D)
Archer.....	5	150,943	244,945	37,154	45,158
Armstrong....	4	97,474	222,161	9,962	9,962
Atascosa.....	2	(D)	(D)	(D)	(D)
Austin.....	4	95,127	104,200	32,122	32,122
Bailey.....	15	3,093,450	3,253,807	991,342	998,336
Bandera.....	2	(D)	(D)	(D)	(D)
Bastrop.....	2	(D)	(D)	(D)	(D)
Baylor.....	4	146,552	146,552	15,720	15,720
Bee.....	2	(D)	(D)	(D)	(D)
Bell.....	22	730,761	1,171,001	170,039	170,039

Table 20. **Establishments, Receipts, and Payroll, by Counties: 1974**—Continued

	Establishments	Gross receipts: Agricultural services	Gross receipts: Total	Annual payroll: Agricultural services	Annual payroll: Total
TEXAS--Con.					
Bexar	127	4,247,137	4,628,244	1,110,625	1,111,640
Blanco	3	40,222	45,962	10,665	10,665
Bosque	5	217,747	217,747	68,206	68,206
Bowie	10	450,583	450,583	128,397	128,397
Brazoria	34	2,048,809	2,117,419	467,164	467,166
Brazos	20	835,563	903,407	175,635	177,195
Brewster	2	(D)	(D)	(D)	(D)
Briscoe	5	304,208	348,237	118,980	118,980
Brooks	1	(D)	(D)	(D)	(D)
Brown	10	510,038	563,728	69,287	69,287
Burleson	8	294,704	360,789	58,896	58,896
Burnet	2	(D)	(D)	-	-
Caldwell	5	266,973	329,712	95,851	104,028
Calhoun	2	(D)	(D)	(D)	(D)
Callahan	1	(D)	(D)	(D)	(D)
Cameron	46	4,299,074	5,136,254	1,217,567	1,233,949
Carson	4	168,797	168,797	16,684	16,684
Cass	3	92,700	97,700	10,000	10,000
Castro	22	1,377,600	2,000,749	721,325	725,180
Chambers	4	250,448	344,846	54,106	54,106
Cherokee	8	238,889	270,217	54,117	54,117
Childress	4	514,991	691,261	219,124	219,124
Clay	3	56,361	58,017	2,748	2,798
Cochran	9	723,853	784,379	187,834	187,834
Coleman	4	102,840	105,693	15,750	15,750
Collin	26	1,318,417	1,449,604	378,549	378,549
Collingsworth	6	283,143	313,889	95,601	95,613
Colorado	7	755,182	830,695	197,311	197,311
Comal	5	189,496	221,834	80,428	80,428
Comanche	4	852,608	1,093,084	623,207	623,207
Concho	1	(D)	(D)	(D)	(D)
Cooke	6	241,084	299,122	56,335	56,335
Coryell	2	7,450	9,150	2,500	2,500
Cottle	2	(D)	(D)	(D)	(D)
Crockett	1	(D)	(D)	(D)	(D)
Crosby	10	1,391,073	2,213,051	459,176	462,437
Dallam	2	(D)	(D)	(D)	(D)
Dallas	290	15,944,927	17,423,636	5,247,217	5,328,202
Dawson	21	2,029,796	2,609,310	707,414	707,414
Deaf Smith	17	3,754,379	4,502,306	892,676	914,790
Delta	4	184,653	248,535	73,537	73,537
Denton	31	1,487,287	1,517,434	378,146	378,146
De Witt	3	118,829	137,287	25,834	25,834
Dickens	1	(D)	(D)	(D)	(D)
Dimmit	2	(D)	(D)	(D)	(D)
Donley	5	460,319	554,902	129,551	129,551
Eastland	6	109,153	147,949	7,489	7,489
Ector	18	521,178	537,811	63,678	63,678
Edwards	3	155,516	155,516	51,486	51,486
Ellis	22	565,773	661,619	183,375	183,379
El Paso	55	2,971,282	3,411,861	841,662	841,662
Erath	4	155,246	205,246	28,600	28,600
Falls	7	327,884	353,534	65,551	65,551
Fannin	6	207,451	219,068	44,000	44,000
Fayette	7	258,224	341,224	63,481	68,809
Fisher	1	(D)	(D)	(D)	(D)
Floyd	14	1,007,461	1,749,536	407,034	416,559
Foard	1	(D)	(D)	1,197	1,197
Fort Bend	17	887,452	957,200	164,122	164,122
Franklin	1	5,000	5,000	-	-
Freestone	3	18,475	18,475	400	400
Frio	5	237,041	264,992	65,252	65,252
Gaines	20	2,275,584	2,794,644	572,158	579,140
Galveston	31	907,509	965,102	166,121	166,121
Garza	3	83,427	96,843	16,684	16,684
Gillespie	4	46,750	78,950	6,600	6,600
Glasscock	3	135,465	151,665	63,922	63,922
Goliad	1	(D)	(D)	-	-
Gonzales	4	453,513	453,513	70,355	70,355
Gray	10	513,409	546,744	72,803	72,803
Grayson	19	603,729	708,903	145,989	145,990
Gregg	14	780,885	784,070	136,530	136,530
Grimes	7	102,937	155,455	38,129	38,129
Guadalupe	5	136,360	147,901	75,586	76,786
Hale	36	2,756,359	4,182,191	1,018,929	1,043,930
Hall	11	1,016,632	1,274,492	405,729	399,317
Hamilton	5	114,558	114,626	20,353	20,353
TEXAS--Con.					
Hansford	6	254,722	520,371	66,055	66,055
Hardeman	5	341,659	469,205	125,852	136,526
Hardin	3	60,743	76,443	9,013	9,013
Harris	282	21,913,035	24,956,333	8,908,827	9,588,442
Harrison	6	256,388	261,388	53,121	53,121
Hartley	4	233,557	236,557	52,097	52,097
Haskell	10	561,670	796,752	294,712	294,712
Hays	5	219,837	244,837	47,000	47,050
Hemphill	2	(D)	(D)	(D)	(D)
Henderson	9	426,591	488,380	37,259	76,859
Hidalgo	105	9,919,744	11,545,775	4,343,728	4,345,728
Hill	12	714,885	824,472	160,043	164,982
Hockley	30	3,353,187	4,202,187	1,117,718	1,183,868
Hood	4	197,754	241,023	81,301	81,301
Hopkins	8	268,297	991,680	55,842	55,842
Houston	5	61,904	73,904	10,150	10,150
Howard	8	411,986	521,579	127,473	127,473
Hudspeth	5	626,179	780,921	163,648	163,648
Hunt	10	384,246	474,819	83,616	84,938
Hutchinson	4	389,004	416,004	93,818	93,818
Irion	1	(D)	(D)	(D)	(D)
Jack	1	(D)	(D)	(D)	(D)
Jackson	5	464,997	514,252	107,581	111,131
Jasper	2	(D)	(D)	(D)	(D)
Jeff Davis	1	2,346	4,546	1,525	1,525
Jefferson	34	2,729,896	3,994,668	935,692	1,114,393
Jim Hogg	2	(D)	(D)	(D)	(D)
Jim Wells	6	271,154	296,012	114,268	115,065
Johnson	9	461,600	484,490	158,999	158,999
Jones	11	615,789	727,701	223,018	223,216
Karnes	5	556,108	1,416,108	194,741	194,741
Kaufman	11	431,009	441,223	132,376	132,406
Kendall	4	130,659	140,659	27,175	27,175
Kerr	10	172,851	241,451	7,468	7,468
Kimble	3	27,555	27,555	11,903	11,903
King	1	(D)	(D)	(D)	(D)
Kinney	3	48,521	48,521	27,546	27,546
Kleberg	5	272,638	305,655	90,032	90,032
Knox	9	341,543	686,244	109,636	109,636
Lamar	7	238,231	306,164	52,672	52,674
Lamb	33	2,812,252	3,571,086	808,740	821,389
Lampasas	2	(D)	(D)	(D)	(D)
La Salle	3	96,632	130,680	29,266	29,266
Lavaca	4	72,078	92,078	10,477	10,477
Lee	3	265,572	276,372	109,407	109,407
Leon	3	30,787	30,787	4,751	4,751
Liberty	15	760,995	797,646	135,873	135,873
Limestone	4	113,593	114,065	8,368	8,368
Lipscomb	4	127,904	127,904	6,425	6,425
Live Oak	1	1,727	1,727	588	588
Lubbock	62	5,600,110	6,778,181	2,000,788	2,064,600
Lynn	17	1,776,805	2,286,194	723,020	723,020
McCulloch	5	231,753	240,303	29,484	29,484
McLennan	26	887,034	1,013,328	299,456	300,261
Madison	2	(D)	(D)	(D)	(D)
Marion	1	(D)	(D)	(D)	(D)
Martin	5	821,609	1,079,015	256,161	274,357
Mason	4	113,754	125,824	17,880	17,880
Matagorda	10	1,138,601	1,278,235	292,548	297,548
Maverick	1	(D)	(D)	(D)	(D)
Medina	7	332,840	344,995	25,616	25,616
Menard	3	41,161	43,461	5,208	5,208
Midland	16	680,438	841,434	128,179	128,179
Milam	10	226,247	231,299	70,438	70,438
Mills	3	78,849	103,849	12,374	12,374
Mitchell	2	(D)	(D)	(D)	(D)
Montague	2	(D)	(D)	(D)	(D)
Montgomery	14	1,152,916	1,209,811	409,985	409,985
Moore	14	815,092	962,777	180,048	181,048
Morris	2	(D)	(D)	(D)	(D)
Motley	1	(D)	(D)	(D)	(D)
Nacogdoches	8	271,772	278,972	40,041	40,041
Navarro	13	666,700	758,315	162,675	162,675
Nolan	3	173,343	226,806	33,714	33,714
Nueces	44	2,476,200	2,827,056	647,728	656,830
Ochiltree	7	222,068	231,868	42,889	42,889
Oldham	2	(D)	(D)	(D)	(D)
Orange	9	363,734	418,078	71,234	72,312

Table 20. Establishments, Receipts, and Payroll, by Counties: 1974—Continued

	Establishments	Gross receipts		Annual payroll	
		Agricultural services	Total	Agricultural services	Total
TEXAS--Con.					
Palo Pinto...	6	98,860	105,986	14,244	14,244
Panola.....	4	177,916	199,800	39,960	39,960
Parker.....	12	260,272	274,272	41,996	41,996
Parmer.....	17	1,710,804	3,200,430	457,677	462,677
Pecos.....	2	(D)	(D)	(D)	(D)
Polk.....	2	(D)	(D)	(D)	(D)
Potter.....	24	2,739,005	3,126,334	1,505,056	1,505,056
Presidio.....	2	(D)	(D)	(D)	(D)
Randall.....	23	806,761	879,187	106,650	107,478
Red River....	9	361,031	765,469	84,026	84,030
Reeves.....	16	1,260,898	1,498,147	476,584	483,907
Refugio.....	3	202,062	202,062	21,831	21,831
Roberts.....	1	(D)	(D)	(D)	(D)
Robertson....	4	384,178	462,589	93,075	93,075
Rockwall.....	3	151,220	154,220	25,075	25,075
Runnels.....	14	407,722	475,167	106,626	106,831
Rusk.....	7	122,858	126,108	38,609	38,609
San Patricio.	13	932,581	1,448,997	289,782	305,163
San Saba.....	4	538,060	564,260	99,514	99,514
Schleicher...	1	(D)	(D)	(D)	(D)
Scurry.....	4	163,327	189,119	60,769	60,769
Shackelford..	2	(D)	(D)	(D)	(D)
Shelby.....	2	(D)	(D)	(D)	(D)
Sherman.....	6	1,016,574	1,095,982	106,423	106,423
Smith.....	17	727,624	833,932	142,028	167,508
Starr.....	4	546,336	546,336	188,549	188,549
Stephens.....	3	128,955	173,955	12,088	12,088
Stonewall....	2	(D)	(D)	(D)	(D)
Sutton.....	4	93,707	122,152	18,012	18,012
Swisher.....	13	980,951	1,313,784	298,815	298,815
Tarrant.....	147	6,150,206	6,851,471	1,674,024	1,682,583
Taylor.....	14	353,314	402,364	80,597	80,597
Terry.....	14	1,869,331	2,054,806	603,006	603,006
Throck-morton.....	3	21,931	30,752	2,959	2,959
Titus.....	5	389,263	1,034,462	93,691	102,234
Tom Green....	29	1,740,026	2,264,754	513,133	516,727
Travis.....	65	3,434,137	3,645,969	900,847	901,953
Tyler.....	1	(D)	(D)	(D)	(D)
Upshur.....	2	(D)	(D)	(D)	(D)
Upton.....	2	(D)	(D)	(D)	(D)
Uvalde.....	12	630,332	649,532	235,118	235,118
Val Verde....	5	173,577	191,340	33,948	33,948
Van Zandt....	12	395,948	440,713	87,978	87,978
Victoria.....	9	466,376	466,376	86,714	86,714
Walker.....	4	153,215	167,064	30,465	30,465
Waller.....	8	606,461	869,948	156,602	185,236
Ward.....	1	(D)	(D)	(D)	(D)
Washington...	5	484,633	484,633	39,801	40,651
Webb.....	6	151,672	151,672	29,304	29,304
Wharton.....	22	1,679,549	2,237,632	517,768	527,768
Wheeler.....	8	293,671	460,934	131,644	131,644
Wichita.....	30	2,082,214	2,293,538	421,453	451,454
Wilbarger....	13	679,752	1,045,805	191,240	193,086
Willacy.....	16	2,819,946	2,884,801	544,184	548,803
Williamson...	25	1,292,907	1,743,866	402,106	403,738
Wilson.....	3	341,251	341,251	10,965	10,965
Winkler.....	1	(D)	(D)	(D)	(D)
Wise.....	6	313,876	388,876	120,313	120,313
Wood.....	7	236,086	472,090	133,227	133,227
Yoakum.....	7	639,004	766,564	182,331	182,331
Young.....	5	90,208	110,574	1,012	1,012
Zapata.....	1	(D)	(D)	-	-
Zavala.....	8	500,941	627,664	192,354	192,354
UTAH					
Total....	212	6,893,073	7,810,922	2,074,150	2,075,707
Box Elder....	6	53,200	53,200	3,420	3,425
Cache.....	11	312,523	367,838	90,862	91,102
Carbon.....	3	84,548	97,548	13,882	13,882
Davis.....	15	503,650	546,748	168,788	169,300
Duchesne.....	2	(D)	(D)	(D)	(D)
Iron.....	4	75,729	82,184	2,300	2,300
Millard.....	2	(D)	(D)	(D)	(D)
Salt Lake....	110	3,976,597	4,370,622	1,280,117	1,280,917
San Juan.....	2	(D)	(D)	2,730	2,730
Sanpete.....	4	65,535	71,535	8,866	8,866
Sevier.....	1	(D)	(D)	-	-
UTAH--Con.					
Summit.....	3	81,672	87,322	8,213	8,213
Tooele.....	1	(D)	(D)	(D)	(D)
Uintah.....	2	(D)	(D)	(D)	(D)
Utah.....	20	531,994	759,045	168,125	168,125
Wasatch.....	3	71,462	86,818	3,280	3,280
Washington...	4	62,126	72,423	4,542	4,542
Weber.....	19	710,007	844,483	253,241	253,241
VERMONT					
Total....	160	8,676,120	9,416,871	3,454,582	3,474,420
Addison.....	8	271,495	282,272	36,112	36,112
Bennington...	24	396,014	410,860	115,569	115,569
Caledonia....	7	62,730	66,730	4,569	4,569
Chittenden...	29	1,173,977	1,210,415	372,733	372,833
Franklin.....	5	247,564	333,036	58,514	58,514
Lamoille.....	10	199,511	222,295	22,094	26,745
Orange.....	7	9,397	9,576	248	248
Orleans.....	7	83,293	96,998	16,874	17,284
Rutland.....	16	1,246,236	1,578,169	692,272	692,272
Washington...	11	284,310	334,310	85,368	85,368
Windham.....	17	4,064,679	4,081,979	1,851,187	1,851,187
Windsor.....	19	636,914	790,231	199,042	213,719
VIRGINIA					
Total....	910	48,541,489	53,612,132	15,829,940	15,977,411
Accomack.....	6	316,055	442,055	230,380	230,380
Albemarle....	20	719,085	726,050	258,757	258,757
Amelia.....	1	11,368	11,368	6,690	6,690
Amherst.....	2	(D)	(D)	(D)	(D)
Appomattox...	2	(D)	(D)	(D)	(D)
Arlington....	29	1,169,923	1,256,855	357,703	361,386
Augusta.....	22	958,082	1,030,229	199,847	199,847
Bath.....	1	(D)	(D)	(D)	(D)
Bedford.....	9	335,487	355,426	80,205	80,205
Botetourt....	5	111,617	131,617	6,441	6,441
Brunswick....	2	(D)	(D)	(D)	(D)
Campbell.....	20	815,033	967,008	336,134	341,085
Caroline.....	1	5,171	5,171	-	-
Carroll.....	2	(D)	(D)	(D)	(D)
Charlotte....	2	(D)	(D)	(D)	(D)
Chester-field.....	36	2,229,978	2,389,592	937,156	939,276
Clarke.....	9	351,180	351,180	112,281	112,299
Culpeper.....	12	335,835	406,725	75,653	79,653
Cumberland...	14	653,480	671,097	246,191	247,722
Dinwiddie....	6	139,846	211,454	73,042	73,042
Essex.....	5	263,632	314,279	98,900	98,900
Fairfax.....	132	10,058,230	11,159,928	3,431,702	3,503,742
Fauquier.....	20	825,048	845,477	238,938	239,823
Floyd.....	3	43,868	44,363	600	600
Fluvanna.....	1	11,662	11,662	2,600	2,600
Franklin.....	5	854,593	866,593	420,222	420,222
Frederick....	17	670,984	896,844	260,792	261,292
Giles.....	2	(D)	(D)	(D)	(D)
Gloucester...	3	399,881	399,881	118,853	118,853
Goochland....	8	510,262	551,586	117,883	117,883
Grayson.....	3	98,208	140,208	10,254	10,254
Greene.....	1	(D)	(D)	-	-
Greensville..	2	(D)	(D)	(D)	(D)
Halifax.....	7	123,279	240,249	15,334	16,334
Hanover.....	12	450,749	495,347	102,661	103,249
Henrico.....	45	2,268,654	2,541,925	821,744	830,795
Henry.....	7	416,689	679,823	105,563	131,340
Isle of Wight.....	6	377,290	379,490	88,160	88,160
James City...	13	433,948	435,069	134,343	134,343
King and Queen.....	2	(D)	(D)	(D)	(D)
King George..	2	1,840	2,655	1,340	1,340
Lancaster....	3	8,950	8,950	-	-
Lee.....	2	(D)	(D)	(D)	(D)
Loudoun.....	31	1,377,716	1,383,662	398,524	398,524
Lunenburg....	1	(D)	(D)	(D)	(D)
Madison.....	2	(D)	(D)	(D)	(D)
Mathews.....	1	5,219	5,219	-	-

Table 20. **Establishments, Receipts, and Payroll, by Counties: 1974**—Continued

	Establishments	Gross receipts: Agricultural services	Gross receipts: Total	Annual payroll: Agricultural services	Annual payroll: Total
VA.--Con.					
Mecklenburg	2	(D)	(D)	(D)	(D)
Middlesex	3	26,998	26,998	10,656	10,656
Montgomery	10	405,501	560,691	118,876	134,563
Northampton	3	394,922	394,922	25,153	25,153
Northumberland	2	(D)	(D)	(D)	(D)
Nottoway	6	142,277	143,277	41,635	41,635
Orange	5	245,276	262,776	40,000	40,001
Page	2	(D)	(D)	(D)	(D)
Patrick	3	316,852	316,852	41,870	41,870
Pittsylvania	17	689,225	776,040	257,112	257,112
Powhatan	6	75,754	78,407	27,609	27,609
Prince Edward	4	107,808	107,808	10,605	10,605
Prince George	8	107,350	107,350	12,209	12,209
Prince William	21	1,706,584	1,716,584	545,731	545,831
Pulaski	5	454,958	475,089	101,577	101,577
Rappahannock	1	(D)	(D)	-	-
Richmond	6	470,507	562,112	178,901	178,901
Roanoke	33	2,861,427	2,977,305	1,331,807	1,332,058
Rockbridge	4	79,368	112,168	7,571	7,571
Rockingham	21	700,810	740,538	134,675	134,675
Shenandoah	4	33,257	33,537	7,880	7,880
Smyth	6	115,024	127,935	10,425	10,425
Southampton	3	191,565	239,150	29,135	29,135
Spotsylvania	8	867,810	948,493	180,168	180,168
Stafford	4	39,461	39,461	600	600
Surry	3	10,072	47,001	28,618	32,143
Tazewell	6	134,428	170,251	2,203	2,203
Warren	3	61,600	62,600	13,387	13,387
Washington	12	418,942	464,457	85,580	86,767
Wise	1	(D)	(D)	(D)	(D)
Wythe	2	(D)	(D)	(D)	(D)
York	53	2,716,475	2,858,599	923,730	923,983
Chesapeake*	50	2,732,421	3,165,786	937,275	937,278
Suffolk*	7	471,056	635,419	148,883	148,886
Virginia Beach*	49	3,410,158	3,639,931	1,040,354	1,040,555
WASHINGTON					
Total	1,177	72,390,589	79,804,156	19,535,706	19,799,178
Adams	10	4,074,663	4,175,088	528,246	528,246
Asotin	6	136,417	143,417	17,204	17,204
Benton	29	2,607,313	2,723,912	287,661	300,609
Chelan	18	3,935,376	4,391,619	1,382,354	1,440,368
Clallam	10	239,687	263,687	60,897	60,897
Clark	29	1,177,150	1,278,891	280,893	280,893
Columbia	2	(D)	(D)	(D)	(D)
Cowlitz	9	539,091	662,908	183,680	183,680
Douglas	6	591,025	591,025	236,765	236,765
Franklin	5	915,481	1,495,481	275,377	275,377
Garfield	3	120,460	120,460	15,000	15,000
Grant	19	3,291,527	3,444,462	307,930	322,930
Grays Harbor	13	480,073	503,088	131,169	131,169
Island	5	120,305	124,305	24,920	24,920
Jefferson	3	100,282	122,833	32,620	32,620
King	491	21,367,391	24,076,491	6,737,087	6,831,275
Kitsap	22	874,478	940,571	152,770	159,513
Kittitas	7	1,602,766	1,696,048	257,265	257,265
Klickitat	1	(D)	(D)	(D)	(D)
Lewis	10	658,293	739,548	246,598	246,598
Lincoln	6	636,620	723,955	120,577	120,577
Mason	3	208,785	210,285	79,904	79,904
Okanogan	5	764,205	764,205	248,011	248,011
Pacific	2	(D)	(D)	(D)	(D)
Pend Oreille	1	1,119	1,119	-	-
Pierce	132	7,062,096	7,566,145	1,794,268	1,827,513
Skagit	23	1,087,027	1,359,577	279,914	279,914
Skamania	1	6,884	6,884	281	281
Snohomish	81	3,476,324	3,779,112	863,793	864,622
WASH.--Con.					
Spokane	79	2,476,878	2,601,619	709,969	709,969
Stevens	2	(D)	(D)	(D)	(D)
Thurston	27	1,227,916	1,399,064	458,561	458,612
Wahkiakum	1	353	353	-	-
Walla Walla	16	743,808	807,937	254,533	254,533
Whatcom	31	1,298,463	1,331,625	364,442	364,532
Whitman	16	1,079,401	1,606,620	271,475	271,475
Yakima	53	8,969,091	9,626,211	2,836,847	2,879,211
WEST VIRGINIA					
Total	217	8,901,072	9,545,396	2,674,241	2,728,721
Berkeley	5	371,831	409,866	136,432	136,432
Boone	1	2,190	2,190	-	-
Brooke	2	4,365	4,710	403	403
Cabell	12	559,443	826,817	165,388	216,072
Calhoun	1	(D)	(D)	(D)	(D)
Fayette	1	9,900	9,900	3,650	3,650
Gilmer	1	8,606	8,606	-	-
Greenbrier	5	258,349	258,349	28,678	28,678
Hancock	17	545,634	545,634	83,412	83,412
Hardy	3	49,553	62,317	15,075	15,075
Harrison	12	477,367	519,804	77,642	77,642
Jackson	3	136,674	141,674	23,624	23,624
Jefferson	41	1,190,783	1,227,575	286,862	286,882
Kanawha	30	2,445,476	2,489,113	1,142,066	1,142,066
Lewis	2	(D)	(D)	-	-
Lincoln	1	(D)	(D)	(D)	(D)
Logan	1	(D)	(D)	(D)	(D)
Marion	5	206,508	245,728	33,140	33,140
Marshall	2	(D)	(D)	(D)	(D)
Mason	3	72,200	79,017	5,908	6,438
Mercer	6	256,836	296,386	112,406	112,406
Mingo	1	11,443	11,443	4,234	4,234
Monongalia	10	238,739	249,690	33,871	33,871
Monroe	2	(D)	(D)	-	-
Ohio	15	347,827	376,097	66,960	69,477
Pocahontas	1	897	897	-	-
Preston	4	100,556	100,556	9,925	9,925
Putnam	2	11,138	11,138	4,791	4,791
Raleigh	5	521,781	521,781	168,725	168,725
Randolph	2	(D)	(D)	-	-
Roane	1	1,600	2,150	-	-
Summers	1	(D)	(D)	-	-
Tucker	2	(D)	(D)	(D)	(D)
Tyler	1	7,434	7,434	2,139	2,139
Upshur	2	7,709	8,709	599	599
Wayne	2	(D)	(D)	(D)	(D)
Webster	1	(D)	(D)	(D)	(D)
Wood	10	485,233	506,333	163,518	163,518
Wyoming	1	336	336	-	-
WISCONSIN					
Total	1,056	62,442,305	69,962,320	22,370,228	22,399,609
Adams	3	918,137	918,137	401,998	401,998
Ashland	3	91,112	91,112	11,739	11,739
Barron	12	480,979	483,979	29,571	29,571
Bayfield	1	3,945	3,945	-	-
Brown	37	1,970,057	2,205,165	844,140	844,140
Buffalo	1	(D)	(D)	-	-
Burnett	2	(D)	(D)	(D)	(D)
Calumet	10	523,022	573,048	62,656	62,656
Chippewa	13	608,487	717,817	147,674	147,674
Clark	9	417,123	473,123	96,542	96,542
Columbia	12	325,145	325,319	47,923	47,923
Crawford	4	98,758	98,758	29,642	29,642
Dane	76	7,274,054	9,213,942	3,072,178	3,076,849
Dodge	27	2,594,355	2,817,664	1,053,178	1,053,178
Door	9	133,180	160,648	43,014	43,014
Douglas	1	(D)	(D)	(D)	(D)
Dunn	7	463,327	493,557	115,342	115,342
Eau Claire	16	481,581	524,031	156,478	157,378
Florence	2	(D)	(D)	(D)	(D)
Fond du Lac	25	1,243,894	1,339,128	324,489	324,489
Forest	2	4,349	4,349	-	-

*Independent city.

Table 20. Establishments, Receipts, and Payroll, by Counties: 1974—Continued

	Establishments	Gross receipts		Annual payroll	
		Agricultural services	Total	Agricultural services	Total
WIS.--Con.					
Grant.....	17	1,046,451	1,245,582	318,854	318,854
Green.....	9	662,704	684,356	189,311	189,311
Green Lake....	6	298,510	299,711	19,453	19,453
Iowa.....	6	524,425	529,375	52,817	52,817
Iron.....	1	4,470	4,470	-	-
Jackson.....	4	61,145	61,145	25,550	25,550
Jefferson.....	11	512,389	527,825	96,935	96,935
Juneau.....	2	(D)	(D)	(D)	(D)
Kenosha.....	29	1,333,570	1,368,973	279,585	279,585
Kewaunee.....	6	192,111	212,390	24,747	24,747
LaCrosse.....	16	627,546	719,187	203,934	203,934
Lafayette.....	1	(D)	(D)	(D)	(D)
Langlade.....	6	70,871	90,694	4,413	4,413
Lincoln.....	3	45,701	45,701	6,771	6,771
Manitowoc.....	20	1,616,814	1,684,443	247,776	248,406
Marathon.....	25	616,537	728,693	95,974	96,594
Marinette.....	5	327,977	429,039	61,084	61,084
Marquette.....	4	111,644	128,462	6,300	6,300
Menominee.....	1	3,215	3,215	-	-
Milwaukee.....	160	8,280,994	9,309,063	3,201,785	3,201,907
Monroe.....	10	314,948	328,648	46,029	46,029
Oconto.....	8	276,946	295,046	68,098	68,098
Oneida.....	9	377,877	430,108	185,499	190,455
Outagamie.....	20	996,075	1,075,202	259,876	267,935
Ozaukee.....	18	1,161,104	1,262,849	335,032	335,032
Pepin.....	3	144,148	162,768	39,000	39,000
Pierce.....	3	188,539	603,683	186,599	192,454
Polk.....	12	500,716	552,916	89,049	89,049
Portage.....	6	246,621	263,621	23,989	23,989
Price.....	1	(D)	(D)	(D)	(D)
Racine.....	44	1,260,993	1,379,512	326,224	326,224
Richland.....	3	122,217	143,830	29,551	29,551
Rock.....	25	1,473,017	1,586,953	396,884	396,884
Rusk.....	2	(D)	(D)	(D)	(D)
St. Croix.....	4	167,072	211,354	42,411	42,411
Sauk.....	16	5,537,666	5,674,122	2,273,737	2,273,737
Sawyer.....	2	(D)	(D)	(D)	(D)
Shawano.....	11	5,520,735	6,161,193	3,379,819	3,379,819
WIS.--Con.					
Sheboygan....	28	655,794	700,032	192,324	192,324
Taylor.....	6	427,406	437,462	185,250	185,250
Trempealeau..	4	134,255	146,255	3,810	3,810
Vernon.....	9	456,996	496,996	166,408	166,408
Vilas.....	3	64,793	65,672	8,375	8,375
Walworth.....	23	1,073,087	1,187,384	352,001	352,065
Washburn.....	1	(D)	(D)	(D)	(D)
Washington...	29	876,291	910,902	219,299	219,299
Waukesha.....	85	3,411,876	3,952,158	1,212,813	1,216,317
Waupaca.....	7	164,790	287,030	92,437	92,437
Waushara.....	5	405,869	405,869	233,965	233,965
Winnebago....	33	1,295,820	1,368,870	397,735	397,735
Wood.....	22	532,459	567,243	129,409	129,409
WYOMING					
Total....	94	3,274,516	3,970,043	812,969	850,935
Albany.....	2	(D)	(D)	(D)	(D)
Big Horn.....	4	186,195	239,095	53,422	53,422
Campbell.....	3	119,602	155,706	28,248	28,248
Carbon.....	8	373,993	558,675	48,085	56,051
Converse.....	1	(D)	(D)	(D)	(D)
Crook.....	1	(D)	(D)	-	-
Fremont.....	9	194,643	217,379	34,510	34,510
Goshen.....	7	224,700	295,171	94,682	94,682
Johnson.....	2	(D)	(D)	(D)	(D)
Laramie.....	13	473,481	495,846	102,756	102,756
Natrona.....	4	450,846	493,996	121,131	121,131
Niobrara.....	2	(D)	(D)	(D)	(D)
Park.....	8	209,051	249,884	27,920	27,920
Platte.....	6	122,861	122,861	60,033	60,033
Sheridan.....	14	346,293	477,381	164,952	194,952
Sublette.....	2	(D)	(D)	(D)	(D)
Sweetwater...	1	(D)	(D)	(D)	(D)
Uinta.....	1	281	281	-	-
Washakie.....	4	66,793	89,473	18,455	18,455
Weston.....	2	(D)	(D)	-	-

Table 21. The 100 Leading Counties Ranked by Gross Receipts for Agricultural Services: 1974 and 1969

	Rank		Establishments		Gross receipts for agricultural services		Total gross receipts	
	1974	1969	1974	1969	1974	1969	1974	1969
United States, total	(X)	(X)	61,347	32,565	3,554,986,731	2,094,079,636	3,994,847,177	2,170,402,673
100 leading counties, total	(X)	(X)	31,785	12,052	2,020,638,330	1,088,770,592	2,201,123,486	1,124,190,207
Los Angeles County, Calif	1	2	6,294	1,576	131,787,194	41,001,285	137,690,021	41,543,622
Montgomery County, Pa	2	1	362	211	105,925,674	69,315,238	107,125,648	75,866,171
Fresno County, Calif	3	8	417	176	68,403,171	21,741,166	70,992,049	23,194,959
Kern County, Calif	4	11	331	137	63,329,512	20,851,258	67,215,621	21,274,592
Orange County, Calif	5	16	1,264	295	57,616,181	17,670,284	65,055,205	18,002,935
Polk County, Fla	6	3	236	172	51,542,375	39,998,663	55,031,584	40,729,923
Ventura County, Calif	7	15	266	85	50,014,352	18,179,932	86,788,171	18,272,715
Tulare County, Calif	8	7	202	123	49,559,073	25,127,522	51,482,317	25,668,246
Maricopa County, Ariz	9	6	589	228	43,522,196	25,503,612	46,923,380	25,948,922
Nassau County, N.Y	10	5	890	474	42,714,343	26,127,472	45,856,639	26,525,803
Cook County, Ill	11	4	674	402	40,275,725	28,434,560	44,668,943	29,269,012
San Diego County, Calif	12	32	964	205	39,469,249	11,420,411	40,771,403	11,599,791
Lake County, Fla	13	30	98	70	39,147,622	11,607,076	42,726,361	12,007,037
Imperial County, Calif	14	10	89	63	37,959,998	20,857,560	39,700,257	20,968,840
Riverside County, Calif	15	14	434	154	35,538,802	18,223,555	39,683,158	18,579,594
Dade County, Fla	16	13	514	312	34,002,008	19,127,192	35,622,217	19,250,540
Orange County, Fla	17	22	224	129	32,621,999	14,594,545	36,719,580	15,285,415
Westchester County, N.Y	18	20	672	349	31,653,393	16,082,920	33,581,583	16,459,100
Monterey County, Calif	19	12	232	71	30,527,226	19,274,882	31,582,116	19,860,722
Portage County, Ohio	20	9	34	(D)	30,271,626	(D)	30,675,746	(D)
Suffolk County, N.Y	21	27	466	198	26,074,484	13,023,190	27,985,639	13,334,031
Santa Clara County, Calif	22	69	769	177	25,907,031	5,822,064	30,129,819	5,896,922
San Joaquin County, Calif	23	80	246	89	23,329,749	4,763,574	24,324,503	4,917,291
Palm Beach County, Fla	24	19	260	149	22,967,144	16,821,968	26,326,478	18,283,200
Fairfield County, Conn	25	36	467	219	22,540,636	9,967,555	24,743,022	10,518,390
Broward County, Fla	26	40	425	284	22,122,993	9,685,090	22,537,472	9,878,335
Yuma County, Ariz	27	33	58	31	22,110,993	11,360,182	23,966,232	11,368,546
Harris County, Tex	28	29	282	208	21,913,035	12,488,652	24,956,333	12,690,569
King County, Wash	29	18	491	240	21,367,391	16,845,972	24,076,491	17,147,242
Alameda County, Calif	30	70	606	150	19,720,120	5,709,944	20,195,615	6,214,414
San Mateo County, Calif	31	(1)	622	(1)	19,556,141	(1)	20,222,973	(1)
St. Louis County, Mo	32	37	310	176	19,040,149	9,838,032	20,551,646	9,897,045
Montgomery County, Md	33	58	210	102	18,761,729	6,693,366	20,765,152	7,274,483
Wayne County, Mich	34	21	325	208	18,188,715	14,693,981	19,935,774	15,065,284
Duval County, Fla	35	85	92	72	18,172,725	4,574,821	20,114,324	4,935,914
Middlesex County, Mass	36	23	385	144	17,967,841	14,229,696	18,819,109	14,368,014
Oakland County, Mich	37	38	326	172	17,769,251	9,833,807	19,166,566	10,156,050
Bergen County, N.J	38	45	368	187	17,721,966	8,183,813	19,250,058	8,580,005
Cuyahoga County, Ohio	39	26	443	239	16,590,337	13,449,957	17,996,087	13,912,925
Allegheny County Pa	40	46	303	165	16,269,540	8,091,529	17,496,490	8,293,989
Dallas County, Tex	41	44	290	143	15,944,927	8,546,914	17,423,636	9,030,328
Marin County, Calif	42	(1)	210	(1)	15,440,316	(1)	16,833,137	(1)
Hillsborough County, Fla	43	66	163	86	14,267,482	5,992,056	15,393,168	6,046,470
Merced County, Calif	44	34	82	51	13,781,588	11,129,500	14,590,513	11,854,787
Baltimore County, Md	45	59	214	102	13,701,557	6,650,281	14,600,041	6,747,723
Franklin County, Ohio	46	54	216	100	13,666,978	6,917,881	14,955,954	7,054,296
Sacramento County, Calif	47	(1)	424	(1)	13,110,899	(1)	13,888,840	(1)
Indian River County, Fla	48	57	49	31	12,811,972	6,713,288	13,696,297	6,902,533
Stanislaus County, Calif	49	49	132	72	12,787,026	7,549,545	13,473,613	8,074,709
St. Lucie County, Fla	50	61	52	38	12,584,455	6,430,312	13,564,444	6,438,812
Contra Costa County, Calif	51	(1)	309	(1)	12,554,161	(1)	13,300,861	(1)
Hartford County, Conn	52	63	277	133	12,443,956	6,033,079	13,454,419	6,145,428
San Bernadino County, Calif	53	(1)	308	(1)	12,359,689	(1)	12,852,492	(1)
Santa Barbara County, Calif	54	64	245	74	12,275,352	6,024,787	13,029,779	6,247,190
Honolulu County, Hawaii	55	(1)	195	(1)	12,208,102	(1)	12,944,860	(1)
Hennepin County, Minn	56	88	181	94	11,934,011	4,463,493	13,198,164	4,726,024
Chester County, Pa	57	(1)	158	(1)	11,365,190	(1)	12,079,400	(1)
Pinellas County, Fla	58	65	325	198	11,309,779	5,992,676	11,937,825	6,016,258
Macomb County, Mich	59	(1)	137	(1)	11,217,077	(1)	11,616,098	(1)
Manatee County, Fla	60	(1)	88	(1)	10,691,176	(1)	11,095,493	(1)
Madera County, Calif	61	(1)	68	(1)	10,675,299	(1)	11,040,083	(1)
Monroe County, N.Y	62	60	166	89	10,443,501	6,442,382	11,253,199	6,685,376
Mormouth County, N.J	63	53	261	113	10,365,945	6,927,743	11,093,004	7,169,403
Denver County, Colo	64	97	143	91	10,333,842	4,120,653	13,706,040	4,170,707
Essex County, N.J	65	71	280	143	10,209,586	5,446,586	10,874,408	5,566,989
Hamilton County, Ohio	66	74	192	86	10,205,012	5,221,236	10,888,107	5,268,596
Fairfax County, Va	67	(1)	132	(1)	10,058,230	(1)	11,159,928	(1)
Hidalgo County, Tex	68	56	105	79	9,919,744	6,834,798	11,545,775	7,269,620
Erie County, N.Y	69	52	187	110	9,914,347	6,969,444	10,390,222	7,537,482
New Haven County, Conn	70	91	232	90	9,872,713	4,349,896	10,844,141	4,622,199
Jackson County, Miss	71	(1)	140	(1)	9,769,462	(1)	9,967,337	(1)
Multomah County, Oreg	72	82	207	119	9,378,794	4,701,105	10,099,074	4,783,081
Norfolk County, Mass	73	77	180	92	9,243,820	4,946,750	10,361,776	5,256,154
DeKalb County, Ga	74	(1)	108	(1)	9,104,539	(1)	9,822,663	(1)
Yakima County, Wash	75	79	53	48	8,969,091	4,840,750	9,626,211	5,327,512

(1) Not one of the first 100 counties.

Table 21. The 100 Leading Counties Ranked by Gross Receipts for Agricultural Services: 1974 and 1969—Continued

	Annual payroll for agricultural services		Total annual payroll	
	1974	1969	1974	1969
United States, total	1,206,362,381	592,741,504	1,217,348,754	600,343,949
100 leading counties, total	755,847,174	359,963,206	761,887,021	364,133,996
Los Angeles County, Calif.	33,147,415	9,874,394	33,602,707	9,929,597
Montgomery County, Pa.	66,778,671	40,310,437	66,787,407	41,598,047
Fresno County, Calif.	22,683,190	8,612,262	22,688,850	8,724,144
Kern County, Calif.	25,633,970	5,871,664	25,738,210	5,941,505
Orange County, Calif.	16,632,770	4,733,711	17,226,994	4,847,201
Polk County, Fla.	23,109,385	15,601,149	23,335,291	15,602,449
Ventura County, Calif.	21,372,450	9,717,563	21,391,891	9,763,702
Tulare County, Calif.	20,344,850	13,178,026	20,395,938	13,280,140
Maricopa County, Ariz.	15,211,643	5,211,152	15,380,612	5,211,152
Nassau County, N.Y.	15,255,131	9,301,160	15,321,051	9,374,451
Cook County, Ill.	14,639,776	10,162,112	14,811,356	10,190,972
San Diego County, Calif.	10,255,597	3,974,263	10,267,606	3,983,988
Lake County, Fla.	15,711,104	6,208,170	15,712,483	6,208,170
Imperial County, Calif.	13,494,586	6,841,854	13,658,724	6,881,769
Riverside County, Calif.	14,332,054	6,978,429	14,541,978	7,189,846
Dade County, Fla.	11,526,116	6,435,230	11,528,582	6,439,192
Orange County, Fla.	15,013,462	6,031,535	15,015,635	6,033,271
Westchester County, N.Y.	11,384,110	5,101,746	11,446,320	5,185,881
Monterey County, Calif.	12,828,579	7,517,359	12,833,580	7,616,435
Portage County, Ohio	17,479,551	(D)	17,479,551	(D)
Suffolk County, N.Y.	8,780,246	4,401,235	8,818,609	4,415,698
Santa Clara County, Calif.	8,180,598	1,979,640	8,184,297	1,989,640
San Joaquin County, Calif.	9,776,546	2,761,560	9,776,546	2,797,201
Palm Beach County, Fla.	9,226,963	8,195,714	9,340,344	8,204,844
Fairfield County, Conn.	8,192,324	3,546,214	8,277,418	3,731,245
Broward County, Fla.	7,345,600	3,511,879	7,346,296	3,516,931
Yuma County, Ariz.	10,057,665	5,701,302	10,067,340	5,702,396
Harris County, Tex.	8,908,827	4,253,870	9,588,442	4,254,302
King County, Wash.	6,737,087	4,929,967	6,831,275	4,945,699
Alameda County, Calif.	6,658,351	1,358,947	6,659,800	1,358,947
San Mateo County, Calif.	5,194,413	(1)	5,198,774	(1)
St. Louis County, Mo.	7,852,095	3,469,981	7,871,825	3,469,981
Montgomery County, Md.	6,939,124	2,464,157	7,137,098	2,464,157
Wayne County, Mich.	6,520,411	4,320,990	6,568,592	4,322,889
Duval County, Fla.	8,953,536	1,626,652	9,567,543	1,632,652
Middlesex County, Mass.	6,285,632	4,646,703	6,302,176	4,646,703
Oakland County, Mich.	6,228,961	3,095,573	6,250,592	3,100,210
Bergen County, N.J.	5,378,504	2,472,992	5,403,310	2,472,992
Cuyahoga County, Ohio	5,909,857	5,010,481	5,913,982	5,026,170
Allegheny County, Pa.	5,605,271	2,545,661	5,747,761	2,601,831
Dallas County, Tex.	5,247,217	3,153,570	5,328,202	3,156,631
Marin County, Calif.	4,551,013	(1)	4,614,963	(1)
Hillsborough County, Fla.	4,782,611	2,277,056	4,782,625	2,295,681
Merced County, Calif.	3,951,445	2,375,562	3,963,480	2,377,518
Baltimore County, Md.	5,265,684	2,432,112	5,284,269	2,434,190
Franklin County, Ohio	5,248,586	2,199,391	5,257,738	2,204,980
Sacramento County, Calif.	3,957,099	(1)	3,957,230	(1)
Indian River County, Fla.	4,697,072	3,121,871	4,697,072	3,156,493
Stanislaus County, Calif.	5,032,114	4,169,930	5,042,126	4,120,084
St. Lucie County, Fla.	5,512,093	2,737,741	5,525,232	2,743,741
Contra Costa County, Calif.	3,503,413	(1)	3,515,063	(1)
Hartford County, Conn.	4,412,441	2,248,832	4,419,038	2,266,780
San Bernadino County, Calif.	5,091,543	(1)	5,092,596	(1)
Santa Barbara County, Calif.	5,932,796	2,178,972	5,983,000	2,188,778
Honolulu County, Hawaii	5,124,358	(1)	5,284,756	(1)
Hennepin County, Minn.	4,141,078	1,603,434	4,254,506	1,628,871
Chester County, Pa.	2,534,501	(1)	2,536,807	(1)
Pinellas County, Fla.	3,663,237	1,872,207	3,670,512	1,876,112
Macomb County, Mich.	3,716,721	(1)	3,723,595	(1)
Manatee County, Fla.	3,472,506	(1)	3,473,506	(1)
Madera County, Calif.	3,798,399	(1)	3,798,599	(1)
Monroe County, N.Y.	4,233,140	2,517,673	4,276,150	2,551,537
Monmouth County, N.J.	3,313,633	2,110,804	3,328,531	2,112,134
Denver County, Colo.	3,125,466	1,151,461	3,306,104	1,151,461
Essex County, N.J.	3,126,070	1,675,831	3,133,403	1,683,609
Hamilton County, Ohio	3,523,862	1,750,794	3,527,753	1,756,564
Fairfax County, Va.	3,431,702	(1)	3,503,742	(1)
Hidalgo County, Tex.	4,343,728	2,840,911	4,345,728	2,858,627
Erie County, N.Y.	3,260,207	2,213,062	3,298,599	2,240,984
New Haven County, Conn.	3,638,032	1,282,798	3,661,347	1,307,672
Jackson County, Mo.	3,377,606	(1)	3,382,780	(1)
Multnomah County, Oreg.	2,958,079	1,305,071	2,964,362	1,307,736
Norfolk County, Mass.	3,777,440	1,983,137	3,794,529	2,150,329
De Kalb County, Ga.	3,220,972	(1)	3,222,107	(1)
Yakima County, Wash.	2,836,847	1,736,870	2,879,211	1,875,354

[1]Not one of the first 100 counties.

Table 21. **The 100 Leading Counties Ranked by Gross Receipts for Agricultural Services: 1974 and 1969**—Continued

	Rank		Establishments		Gross receipts for agricultural services		Total gross receipts	
	1974	1969	1974	1969	1974	1969	1974	1969
Morris County, N.J.	76	78	174	85	8,676,025	4,875,188	9,258,361	5,494,980
Du Page County, Ill.	77	95	139	84	8,521,431	4,160,769	9,601,236	4,628,576
Montgomery County, Ohio	78	(1)	112	(1)	8,513,578	(1)	10,280,282	(1)
Milwaukee County, Wis.	79	(1)	160	(1)	8,280,994	(1)	9,309,063	(1)
Bucks County, Pa.	80	(1)	153	(1)	8,258,769	(1)	8,563,865	(1)
Lancaster County, Pa.	81	35	124	85	8,208,101	10,412,565	8,992,439	10,547,327
Marion County, Fla.	82	(1)	60	(1)	8,206,993	(1)	8,479,523	(1)
Tompkins County, N.Y.	83	31	33	26	8,090,005	11,428,355	9,140,783	11,442,808
Union County, N.J.	84	(1)	206	(1)	7,984,624	(1)	8,308,740	(1)
San Francisco County, Calif.	85	(1)	206	(1)	7,940,942	(1)	8,095,719	(1)
Kings County, Calif.	86	(1)	53	(1)	7,701,629	(1)	8,414,016	(1)
Essex County, Mass.	87	(1)	193	(1)	7,621,611	(1)	8,460,424	(1)
Arapahoe County, Colo.	88	(1)	93	(1)	7,498,323	(1)	9,721,548	(1)
Lake County, Ill.	89	39	139	96	7,475,093	9,692,369	8,106,853	9,754,765
New York County, N.Y.	90	86	72	65	7,430,157	4,533,692	7,634,570	4,608,423
Prince Georges County, Md.	91	(1)	98	(1)	7,417,785	(1)	7,774,258	(1)
Fulton County, Ga.	92	(1)	119	(1)	7,382,541	(1)	7,703,367	(1)
Sonoma County, Calif.	93	(1)	149	(1)	7,280,961	(1)	7,697,942	(1)
Dane County, Wis.	94	24	76	59	7,274,054	14,157,513	9,213,942	14,604,315
Middlesex County, N.J.	95	(1)	130	(1)	7,094,892	(1)	9,181,386	(1)
Pierce County, Wash.	96	(1)	132	(1)	7,062,096	(1)	7,566,145	(1)
Pinal County, Ariz.	97	48	51	28	6,987,276	7,895,777	7,615,729	8,268,490
Douglas County, Nebr.	98	(1)	115	(1)	6,950,601	(1)	7,419,940	(1)
Brevard County, Fla.	99	(1)	84	(1)	6,948,138	(1)	7,362,111	(1)
Queens County, N.Y.	100	75	165	93	6,938,404	5,213,493	7,168,460	5,213,493

[1]Not one of the first 100 counties.

Table 21. **The 100 Leading Counties Ranked by Gross Receipts for Agricultural Services: 1974 and 1969**—Continued

	Annual payroll for agricultural services		Total annual payroll	
	1974	1969	1974	1969
Morris County, N.J.	2,430,040	1,710,307	2,459,873	1,710,710
Du Page County, Ill.	2,740,748	1,408,581	2,891,305	1,438,207
Montgomery County, Ohio	4,067,182	(1)	4,092,020	(1)
Milwaukee County, Wis.	3,201,785	(1)	3,201,907	(1)
Bucks County, Pa.	2,408,642	(1)	2,416,614	(1)
Lancaster County, Pa.	3,042,207	2,714,995	3,061,407	2,760,542
Marion County, Fla.	2,533,478	(1)	2,625,130	(1)
Tompkins County, N.Y.	5,517,697	5,718,456	5,543,492	5,718,456
Union County, N.J.	2,520,420	(1)	2,525,642	(1)
San Francisco County, Calif.	2,558,461	(1)	2,558,861	(1)
Kings County, Calif.	2,431,851	(1)	2,432,351	(1)
Essex County, Mass.	2,617,651	(1)	2,669,153	(1)
Arapahoe County, Colo.	2,490,156	(1)	2,503,983	(1)
Lake County, Ill.	2,734,131	2,242,887	2,734,131	2,248,524
New York County, N.Y.	2,783,924	1,846,032	2,803,356	1,846,032
Prince Georges County, Md.	2,808,076	(1)	2,829,076	(1)
Fulton County, Ga.	2,495,194	(1)	2,495,194	(1)
Sonoma County, Calif.	2,633,455	(1)	2,633,549	(1)
Dane County, Wis.	3,072,178	4,566,443	3,076,849	4,611,443
Middlesex County, N.J.	2,465,713	(1)	2,488,309	(1)
Pierce County, Wash.	1,794,268	(1)	1,827,513	(1)
Pinal County, Ariz.	1,933,960	1,100,978	1,935,670	1,141,307
Douglas County, Nebr.	1,946,438	(1)	1,964,031	(1)
Brevard County, Fla.	2,808,804	(1)	2,823,506	(1)
Queens County, N.Y.	2,441,583	1,586,259	2,448,052	1,586,259

[1]Not one of the first 100 counties.

APPENDIX A. General Explanation

1. Need for the Census

Until the 1940's, agriculture in America was largely self-reliant in regard to many production and harvesting practices now available from off-farm sources in the form of agricultural services. During the last three decades agricultural services have become an increasingly specialized industry. The technological and scientific changes in American agriculture have been directly related to the development of the agricultural service industry. A census of this industry is essential to provide facts necessary for:

a. A broader view of today's farm production.
b. A better understanding and interpretation of long-term agricultural changes and trends.
c. A more meaningful analysis of the interrelationships of agriculture and agricultural services.

Only a limited amount of data has previously been available on the agricultural service establishment industries. This census is the second census to compile more extensive data on the subject.

2. Mailout and Receipt of Forms

Mailing list—The starting point for the enumeration of the 1974 Census of Agricultural Services was a mailing list of all persons and organizations that could be identified from administrative records as associated with agricultural services in 1974. The list was assembled primarily from the records of other government agencies and from the census records of operations identified from surveys taken as a part of the 1969 Census of Agriculture. Specifically, the Internal Revenue Service supplied lists of those filing Form 1040, Schedule C, (businesses) Form 1065 (partnerships), and Form 1205 (small business corporations). From these lists, agricultural service establishments were identified. The Social Security Administration supplied a listing of employers of agricultural service employees filing Form 943 (Employer's Annual Tax Return for Agricultural Employees) or Form 941 (Employer's Quarterly Federal Tax Return). The precanvass conducted for the 1974 Census of Agriculture also identified agricultural service establishments. The final master list was constructed by merging and unduplicating the various source lists on the basis of Social Security or Employer identification numbers.

Collecting the data—The initial mailout of the 1974 agricultural services census was made during the last week of December 1974 and the first week of January 1975. The mail package consisted of a report form, a transmittal letter, and a return envelope. All persons and organizations on the mailing list were requested to return the completed report forms within 30 days of receipt. On January 14, 1975, a reminder card was mailed to all those on the mailing list to encourage a quick response. Subsequently, five mail followups were sent to those who had not responded. Additional report forms were sent with the March and June followup letters. Concurrent with and continuing after the nonrespondent followup stage, correspondence about incomplete or questionable reports was initiated. This operation continued into the office processing phase. Telephone calls were made to a few larger establishments to obtain necessary information. All telephone and letter correspondence was performed by Census Bureau employees, not by field enumerators. Examples of the transmittal and followup letters and the reminder card are shown in appendix B.

3. Processing

The reports for all establishments were initially reviewed by clerks, who coded those with satisfactory information and prepared them for magnetic tape data encoding, and referred questionable reports to professional employees of the Agriculture Division. Omissions, inconsistencies, and problems that could not be resolved by reference to other information on the report were resolved by contact (telephone or letter) with the respondent.

After all reports of establishments had been reviewed and coded, the information from those whose business was primarily agricultural services was encoded to magnetic tape and subjected to a thorough computer edit analysis. The computer program provided for the examination of all reports for consistency and completeness, made necessary imputations and changes, and recorded all actions on printouts for subsequent review. Gross inconsistencies were referred for professional review and editing. The corrected data were then tabulated by the computer and subjected to a final review prior to publication.

4. Coverage

Although a complete and fully accurate count of establishments primarily concerned with agricultural services was the aim of this census, various factors work to prevent such an ideal. Among these factors are the difficulty of obtaining a complete, unduplicated list of all agricultural service establishments, the absence from their establishments of some business operators during the data collection period, the difficulty of locating and identifying operators who have changed addresses, and the fact that some operators believe their establishments should not be included in the census.

The tables of this report do not include imputations for establishments not responding or not providing adequate information, except imputations for identifiable cotton gins, which are based on data obtained from secondary sources.

Approximately 142,000 names were included on the mailing list. Of this number, about 61,000 establishments were found to be agricultural service establishments within the scope of the census. The remaining names were designated as either "out-of-scope", postmaster returns, or nonrespondents.

5. Definitions and Explanations

The following definitions and explanations relate primarily to those items in the tables that are considered to be inadequately described. Most of the definitions pertain to specific items on the report form, and some of the explanations supplement those presented on the report form.

Standard Industrial Classification (SIC)—The establishment and activity coding in the 1974 Census of Agricultural Services relates specifically to the structure of the Standard Industrial Classification as revised in the 1972 SIC manual, prepared by the Statistical Policy Division of the Office of Management and Budget. The SIC is a classification structure for the entire national economy. It was developed for use in classifying establishments by type of activity in which they are engaged to facilitate the collection, tabulation, and publication of data relating to establishments and to promote uniformity and comparability in the presentation of statistical data by government agencies, trade associations, research organizations, and others.

Agricultural service industry—The agricultural service industry is defined as the aggregate of activities included in SIC major group 07—agricultural services (see appendix C). These activities are categorized into 15 four-digit agricultural service industries which are in turn classified into 6 SIC three-digit agricultural service industry groups: Soil preparation services; crop services; veterinary services; animal services, except veterinary; farm labor and management services; and landscape and horticultural services. Activities within all the groups are defined as those to be performed for others on a fee or contract basis.

Census classification of agricultural service establishments—With some modification, the census classification of agricultural service establishments follows the Standard Industrial Classification of industries and industry groups within major group 07. The 6 SIC groups are the same in the census classification, but the 15 SIC industries have been modified to 25 census establishment types. The agricultural service activities that make up an establishment type are assigned five-digit census codes, which in most cases represent the addition of a fifth digit to the code of the establishment type.

For each response to the census, the activities which were the primary sources of gross receipts for agricultural services determined the establishment type of that response. For example, if a response indicated gross receipts of $10,000, $4,000, and $7,000 for activities 07821, 07831, and 07832, the establishment type for that response would be 0783, since 07831 and 07832 together account for the greatest amount of gross receipts, and they make up establishment type 0783.

Agricultural service activities—Below are brief descriptions of the agricultural service activities covered by this census (corresponding to the 67 items listed in section 8 of report form 74-A40 reproduced in appendix B, and of the relationship of the activities to the operations of which they are frequently a part.

071 SOIL PREPARATION SERVICES

0711 Plowing or land breaking—This activity is performed for farmers, frequently by other farmers who have the necessary farm equipment and machinery. If performed as a small sideline to a farm operation, the custom work is covered as a secondary activity by the census of agriculture. However, if performed on a large scale in addition to farming, this service is covered separately as an agricultural service establishment.

07112 Harrowing or seed bed preparation—This service is similar to 07111. It includes such work as discing and tilling. Occasionally, harrowing and seed bed preparation are performed in addition to such services as bulldozing, land clearing, and land leveling. When such other services constitute the primary activity of an establishment, the establishment is covered by the census of construction and falls in SIC major group 16.

07113 Fertilizer and lime spreading before planting—Custom spreading of lime and fertilizer is frequently performed in conjunction with the retail sale of fertilizer, chemicals, and lime. When such sales are the primary activity of an establishment, the establishment is covered by the census of business and falls in SIC major group 51.

07114 Weed control before planting—This service involves weed control either by plowing land before planting or by using chemicals.

07119 Other soil preparation services—This activity involves establishments primarily engaged in performing such services as soil fumigation for nematode control and other specialized soil management practices.

072 CROP SERVICES

Planting, Cultivating, and Protection

07211 Planting with or without fertilizer—This service is provided for planting crops with or without fertilizer. If performed as a small sideline to a farm operation, the custom work is covered as a secondary activity by the census of agriculture. However, if performed on a large scale in addition to farming, this service is covered separately as an agricultural service establishment.

07212 Fertilizer spreading (only) after planting—Custom spreading of fertilizer is frequently performed in conjunction with the retail sale of fertilizer, chemicals, and lime. When such sales are the primary activity of an establishment, the establishment is covered by the census of business and falls in SIC major group 51.

07213 Aerial dusting and spraying for disease and insect control with or without fertilizer—This service is provided for controlling insects and diseases with or without fertilizer. Establishments which are primarily furnishing air transportation or operating airports are classified in SIC major group 45.

07214 On-ground dusting and spraying for disease and insect control—This service has the same objective as 07213. The two are different only in method of application.

07215 Weed control after planting—This service involves mainly chemical weed control in crops after planting. Establishments engaged in disease and insect control are also frequently engaged in weed control. When sales of chemicals are the primary activity of an establishment, the establishment is classified in SIC major group 51.

07216 Citrus grove cultivation or maintenance—This service is provided to commercial citrus growers and includes such operations as cultivating, harvesting, application of fertilizers, spraying for disease and insect control, and other specialized operations without management services. Establishments engaged in performing such operations with management services are classified in the appropriate specific industry within group 076.

07217 Cultivation, mechanical and flame, other than citrus grove—This service is performed to improve the physical and chemical composition of the soil for efficient production.

07218 Pruning of orchards or vineyards—This service is provided to commercial orchards or vineyards and involves the removal of surplus or undesirable growth. It can be performed mechanically or by hand using pruning equipment.

07219 Other crop services—This activity includes bracing orchard trees and vines, hoeing around them, pollinating them, surgery on them, and thinning their fruits either mechanically or with chemicals. It also includes all other crop services not elsewhere classified.

Harvesting, Primarily by Machine

07221 Corn for all purposes—This service involves the mechanical harvesting of corn for grain, silage, and greenchop.

07222 Wheat or other small grains (combining)—This service includes the combining of crops, such as wheat, oats, barley, and rye. Hauling such crops to market is sometimes a part of a combining service operation. Establishments involved primarily in hauling are covered by the census of transportation and fall in SIC major group 42.

07223 Cotton—This activity involves the mechanical harvesting of cotton.

07224 Fruits or berries—This activity involves the mechanical harvesting of fruits or berries. When fruit harvesting is performed by hand and the labor is supplied by a labor contractor or crew leader, the service falls in activity 07611.

07225 Vegetables—This activity involves the mechanical harvesting of such vegetables as string beans, tomatoes, and others suitable to mechanical harvesting. Establishments engaged primarily in vegetable production are classified in SIC major group 01.

07226 Soybeans, other beans, peas, or peanuts—This service includes the harvesting of crops, such as dry beans, soybeans, dry peas, and peanuts. Hauling of these crops to market is sometimes a part of harvesting service operations, but those establishments engaged primarily in hauling are covered by the census of transportation and fall in SIC major group 42.

07227 Hay (mowing, raking, baling, or chopping)—This activity includes hay service other than drying (see code 07232). Establishments primarily engaged in this service frequently perform other types of agricultural services as well and are sometimes engaged in hay farming, hay hauling, or buying and selling hay. Those primarily engaged in hay farming are covered by the census of agriculture; in marketing hay, by the census of business.

07228 Tobacco—This service involves the harvesting of tobacco by machine. Establishments primarily engaged in tobacco production are classified in SIC major group 01, and those in warehousing and storage, in SIC major group 42.

07229 Other harvesting services—This activity includes mechanically harvesting sugarcane and sugar beets, chopping, silo filling, etc.

Preparation for Market

07231 Corn shelling or drying—This activity includes the separation of corn seed from the cob or ear and the artificial drying of corn (removal of excess moisture) in preparation for market or further manufacture.

07232 Crop drying other than corn—This service includes the drying (dehydrating) of crops other than corn. Establishments primarily engaged in crop processing for their own account and manufacturing crop products such as from grain or tobacco are covered by the census of manufactures and fall in SIC major groups 20 and 21.

07233 Grain grinding, milling, and mixing—This service includes custom feed grinding, milling, and mixing, and flour milling. It is sometimes provided by mobile feed grinding and mixing units. Frequently, it is performed by establishments primarily engaged in selling feed and grain or in manufacturing prepared feed. Such establishments are covered by the census of business and fall in SIC major group 51 or by the census of manufactures and fall in SIC major group 20.

07234 Bean or grain cleaning—This service includes the cleaning of crops such as beans and grains. Establishments primarily engaged in cleaning and warehousing are covered by the census of warehousing and fall in SIC major group 42.

07235 Cotton seed delinting—This specialized activity involves the separation of cotton seed from linters, a fibrous coat of thick convoluted hairs sometimes used for mattress stuffing or fertilizer. Operations involved in cotton delinting are frequently primarily involved in the sale of cotton byproducts. Such establishments

are usually covered by the census of business.

07236 Packaging fresh or farm-dried fruits or vegetables—This service includes the packaging of such fruits or vegetables as oranges, apples, grapefruits, corn, peas, and carrots. Establishments primarily engaged in these services frequently perform other types of agricultural services as well, and are also sometimes engaged in fresh market or wholesale or pretransportation packaging operations, or shipping or warehousing.

07237 Sorting, grading, or packing of fruits or berries—This activity may include other operations performed on contract which are preparatory to packing and shipping. Establishments primarily engaged in wholesale or pretransportation packing operations, or exclusively in shipping or warehousing, are covered by either the census of business and fall in SIC major group 51, or the census of transportation and fall in SIC major group 42 or 47.

07238 Sorting, grading, or packing of vegetables—This activity includes the same operations as 07237, but for vegetables rather than fruits or berries.

07239 Other market preparation service—This activity includes alfalfa cubing, flax decorticating and retting, fruit precooling, hay cubing, moss ginning, potato curing, tobacco grading, tree nut hulling and shelling, and vegetable precooling. It also includes all other services not elsewhere classified.

Cotton Ginning

07241 Cotton ginning—This activity includes cotton ginning not combined with warehousing. It involves the mechanical separation of cotton fibers from seeds and waste material. Operations performing cotton ginning frequently also sell, at the same location, cotton seed, cotton oil, and other cotton byproducts. Establishments primarily engaged in such sales activities are usually covered by the census of business and fall in SIC major group 51 or 52.

07242 Cotton pickery—This activity includes salvaging cotton lint from bales damaged by fire or rain and samples and loose cotton pulled from bales. It is a low grade cotton used in making mattresses, blankets, upholstery, pillows, etc.

07249 Other cotton ginning—This activity includes cotton ginning activities not elsewhere classified.

074 VETERINARY SERVICES

Cattle, Hogs, Sheep, Goats, and Poultry

07411 Professional services—This activity involves establishments of licensed practitioners primarily engaged in the practice of veterinary medicine, dentistry, or surgery. It may be performed in an office or at the physical location of the animals.

07412 Hospital care—This activity is closely related to 07411. It is required when a particular animal disease needs special treatment and constant observation or when surgery is performed.

07413 Artificial insemination—This service involves most types of domestic animals and is generally performed on a fee basis.

07419 Other veterinary services—This activity includes castrating, dehorning, innoculating, or vaccinating livestock.

Dogs, Cats, Horses, Bees, Fish, Rabbits, Other Fur-Bearing Animals, Birds (Except Poultry), and Other Pets

07421 Professional services—This activity involves establishments of licensed practitoners primarily engaged in the practice of veterinary medicine, dentistry, or surgery.

07422 Hospital care—This activity is closely related to 07421. It is required when a particular animal disease needs special treatment and constant observation or when surgery is performed.

07423 Artificial insemination—This service involves most types of domestic animals and is generally performed on a fee basis.

07429 Other veterinary services—This activity includes castrating, innoculating, or vaccinating small animals.

075 ANIMAL SERVICES, EXCEPT VETERINARY

Cattle, Hogs, Sheep, Goats, and Poultry

07511 Artificial insemination and breeding, except by veterinarians—This activity involves most types of domestic animals and is generally performed on a fee basis, the fee including the cost of semen. It is provided by farmers and cooperatives as well as by private concerns. If performed by a farmer as a small sideline to his farm operation, it is covered by the census of agriculture. However, if performed as a separate establishment in addition to farming, it is covered as an agricultural service in this census. Profit-oriented cooperatives whose primary activities are animal breeding and artifical insemination are covered by this census, but membership organizations performing these services are classified in SIC major group 86.

07512 Dairy herd improvement associations (milk testing for butterfat)—This activity generally involves the testing of cow's milk for butterfat content and the recording of test results. It is usually performed by farm cooperatives or individuals commissioned or contracted by such cooperatives. Nonprofit membership organizations primarily performing this service are classified in SIC major group 86.

07513 Pedigree record services—This activity involves establishments primarily engaged in keeping records of an animal's ancestry.

07514 Slaughtering for individuals—This activity involves establishments primarily engaged in the slaughtering of cattle, hogs, sheep, lambs, and calves on a fee basis. Establishments engaged in slaughtering for their own account or on a contract basis are classified in SIC major group 20.

07515 Sheep dipping and shearing—Sheep dipping involves cleaning of sheep by immersion in a disinfectant solution.

Shearing is the removal of wool from the sheep.

07516 Livestock vaccinating, except by veterinarians—This service involves vaccination of livestock to prevent the outbreak of costly diseases.

07517 Poultry services - poultry catching or cleaning coops—This includes such activities as cleaning poultry coops and catching chickens, turkeys, or other poultry. Establishments primarily engaged in raising poultry or producing eggs for sale or hatching are classified in SIC major group 02.

07519 Other animal service—This activity involves establishments engaged in performing such services as dehorning, castrating, and spraying, and sexing chicks.

Dogs, Cats, Horses, Bees, Fish, Rabbits, Other Fur-Bearing Animals, Birds (Except Poultry), and Other Pets

07521 Artificial insemination and breeding, except by veterinarians—This activity is the same as that performed by code 07511.

07522 Boarding, showing, or training of horses, including race horses—This service may include the feeding, cleaning, clipping, shearing, and training of horses including race horses. Establishments primarily engaged in racing horses or in the operation of race tracks or racing stables are classified in SIC major group 79.

07523 Boarding, showing, training, or grooming of dogs and cats—This service includes the boarding of animals other than horses and the bathing, cleaning, clipping, grooming, and shearing of dogs and cats. Commercial kennels primarily engaged in raising dogs and cats for sale are classified in SIC major group 02. Establishments primarily engaged in retail pet sales are covered by the census of business and fall in SIC major group 59. Animal training usually involves training on a fee basis, and the trainers frequently also handle and show pets at shows. Many such trainers also operate their own kennels. Livestock showing and handling is similarly performed for others at livestock shows.

07524 Pedigree record services—This service is performed by establishments primarily engaged in keeping records of an animal's ancestry.

07529 Other small-animal service—This service includes cleaning animal quarters, spraying stables, inoculating, vaccinating, and castrating small animals, other animal specialty services, and honey straining on the farm.

076 FARM LABOR AND MANAGEMENT SERVICES

Farm Labor Contractors and Crew Leaders

07611 Farm labor contractors—This service is performed by establishments engaged in supplying labor for agricultural production or harvesting. Establishments who perform such services sometimes transport the workers as part of their contract and may also provide other minor trucking services for the farmer. However, supplying labor is usually their primary activity.

07612 Crew leaders—This service involves the supervision of migratory farm labor.

Farm Management Services

07621 Citrus grove—This service is performed by establishments primarily engaged in complete management and maintenance of commercial citrus groves. The service includes cultivation, harvesting, spraying, and other specialized services.

07622 Orchard or vineyard—This service is the same as that provided by 07621.

07629 Other farm management services—This service is provided most often to absentee farm owners, farm estates, or farm trusts, and generally involves the complete operation of a farm or ranch. It is occasionally provided in connection with other services such as accounting, tax preparation, and marketing. If such other service is the primary activity of an establishment, the establishment is classified under SIC major group 73 or 89.

078 LANDSCAPE AND HORTICULTURE SERVICES

Landscape Counseling and Planning

07811 Landscape architects—This includes professional services such as landscape architecture. It does not include exclusively physical work on lawns, gardens, trees, shrubs, etc. That work is covered by activities 07821, 07822, 07831, and 07832. Landscape architects primarily engaged in city planning are classified in SIC major group 73.

07812 Landscape counseling or planning—This activity includes professional services such as garden and landscape planning and horticultural advice or counseling. It does not include exclusively physical work on lawns, gardens, trees, shrubs, etc. That work is covered by activities 07821, 07822, 07831, and 07832.

Lawn and Garden Services

07821 Lawn or garden services including planting, mowing, spraying, fertilizing, etc.—This activity includes general lawn and garden maintenance, bermuda sprigging service, and planting, mowing, spraying, and fertilizing lawns and gardens. Landscape contractors primarily engaged in grading and excavating activities are covered by the census of construction and fall in SIC major group 17. The growing of plants is frequently combined with a lawn and garden service operation. Operations growing plants primarily for sale, such as greenhouses, are covered by the census of agriculture and fall in SIC major group 02. Those primarily buying and selling plants, such as garden centers, are covered by the census of business.

07822 Cemetery upkeep or mowing highway center strips and edges, independent—This activity includes general lawn service for maintenance of cemeteries and golf courses, and mowing of highway center strips and edges. It also

includes horticultural or landscaping services not elsewhere classified. Cemetery associations and cemetery management services are classified in SIC major group 65.

Ornamental Shrub and Tree Services

07831 Shrub and tree services, including planting, fertilizing, spraying, trimming, and surgery, except for public utility lines—This activity includes arborist services and the planting, spraying, pruning, bracing, trimming, and surgery of shrubs and trees. It is often combined with nursery operations. If the operation is primarily engaged in growing shrubs and trees for sale, it is covered by the census of agriculture and falls in SIC major group 01. If it is primarily engaged in buying and selling trees and shrubs, it is covered by the census of business.

07832 Tree trimming for public utility lines, independent—This service involves keeping public utility lines clear by trimming the trees near them. The service is performed by independent operators.

Reporting unit. In the tables, a reporting unit is an establishment entering a response to a particular item of the questionnaire. Each establishment is tabulated under only one "establishment type," but may be counted more than once as a "reporting unit."

Dollar volume of business (section 3 of report form). This item includes only receipts from customers, excise taxes and sales taxes, total charges for services or for the use of facilities, and merchandise sold whether or not payment was received in 1974. It does not include commissions from vending machine operations, real estate rental, interest, sale of real estate, and other nonoperating income.

Payroll (section 4 of report form). This item includes gross earnings paid in the calendar year to employees prior to such deductions as employee's Social Security contributions, withholding taxes, group insurance premiums, union dues, and savings bonds. It includes all wages, salaries, commissions, dismissal pay, paid bonuses, vacation and sick pay, and the cash equivalent of compensation paid-in-kind. For a corporation, it includes salaries of officers; for an unincorporated concern, it excludes payments to proprietors or partners.

Supplemental labor costs (section 5 of report form). This item includes both legal and voluntary labor expenditures not included in the 1974 payrolls. Legally required labor expenditures include employers' payments for all programs required under Federal and State legislation, such as Federal Old Age Survivors' Insurance, unemployment compensation, workmen's compensation, and State temporary disability compensation. Voluntary labor expenditures include costs of programs not specifically required by Federal or State legislation such as employers' payments for insurance premiums on hospital and medical plans, life insurance premiums, and premiums on supplementary accident and sickness insurance. Payments for insurance programs are net payments (gross payments less any offsetting dividends, refunds, or other reductions in premiums). Voluntary labor expenditures also include payments or allocations for all pension plans, welfare plans, stock purchase plans in which the employer's payment is not subject to withholding tax, and deferred profit sharing plans.

Type of organization (section 6 of report form). The four types of organization are individual proprietorship, partnership, corporation, and other (to be described). Husband-and-wife operations are considered to be individual proprietorships. Included in "other" are nonincorporated profit-oriented co-operatives and trade associations, trusts, estates, government-operated service establishments, and institutions. Incorporated co-operatives are included in statistics for corporations.

Gross receipts for agricultural services performed (section 8 of report from)—The data on gross receipts cover total receipts from customers for agricultural services performed during 1974 and excise and sales taxes. They do not include amounts collected on outstanding debts from previous years. Also the data do not include receipts from product sales or any activities other than agricultural services, nonoperating income such as commissions from vending machine operations, real estate rental and sale, and interest.

Gross receipts from products provided in connection with agricultural services performed during 1974 (section 11 of report form)—The products provided in connection with the agricultural services performed include fertilizer, lime, insecticides, pesticides, or herbicides, bagging and ties, drugs, semen, seeds, and ornamental shrubs or trees planted.

Gross receipts from other operations performed during 1974 (section 12 of report form)—These data include receipts from any other business activities, such as farming, nonagricultural operations, and sales of merchandise, not used in connection with agricultural service activities.

During the processing of the reports, problems arose regarding the gross receipts reported in section 8. In some cases, respondents were unable to provide the breakdown of gross receipts for agricultural services and the cost of materials provided in connection with the services performed. In other cases, the same data were provided in section 8 as in section 11. When the figures were large, telephone calls were made to resolve the problems; when the figures were small, the duplication was deleted from section 11.

If the gross receipts entry was for a combination of two or more agricultural services, estimating techniques were generally used to break the figure down into its components. If gross receipts were reported for a miscellaneous agricultural service activity specified by the respondent, that activity was carefully reviewed to determine its proper scope and classification.

The gross receipts for services performed were divided into six three-digit agricultural service industry groups and

67 agricultural service activities. Responses which included gross receipts for relatively large numbers of agricultural service activities in more than one of the industry groups generally were found to have been prepared by farmers who had misunderstood the intent of section 8 and had reported farm production expenses instead.

Location of agricultural services performed during 1974 (section 9 of report form)—County data presented in the tables of this report were primarily based on responses to the item "principal county" in section 9. For this census, "principal county" is defined as the county from which all or a major part of the gross receipts for agricultural services was received. In other words, it is the location of the particular agricultural services which contributed the most to the total gross receipts for all agricultural services performed by an establishment. This distinction was considered appropriate because of the occasional difference between the actual location of the activities and the mailing address or headquarters of the establishment. When the principal county was not reported, the county and State of the mailing address were used, unless the address appeared unlikely to be the principal location, in which case, telephone calls were made to determine the correct location.

Data for the independent cities in Virginia and the independent cities of Baltimore, Maryland, and St. Louis, Missouri, are included in the statistics for selected adjacent counties. The District of Columbia is treated as a separate area.

Labor and payroll for agricultural services performed during 1974 (section 10 of report form)—Active agricultural service establishments were expected to report data for either unpaid workers, paid employees, or both. Sole proprietors and partners of establishments were instructed to report themselves as unpaid. Likewise, most corporations were expected to report data for paid employees. In a few cases, individuals were major stockholders of small corporations and were involved in corporate operations but were not on the payroll. Unpaid worker entries were accepted for these operations.

Labor and payroll statistics cover management, office workers, and other employees associated with agricultural service operations. All reports of paid employees required corresponding reports for annual payroll (and vice versa). For relatively small operations, appropriate estimates were provided for missing data of this type; for the larger cases, respondents were requested to supply additional information. Annual payroll figures include only cash payments to employees before deductions for Social Security, taxes, insurance dues, etc.

The four pay periods listed for the "seasonal variation" item were specifically chosen to represent agricultural service labor during the four seasons, and to conform to the labor reporting criteria used by other census reports. Several respondents neglected or were unable to provide a breakdown of their seasonal labor uses and peak month of employment. Since reliable parameters were not available for imputating this type of missing data, reports with no seasonal variation entries were excluded from the statistical totals.

The payrolls of farm labor contractors and crew leaders ranged from 70 to 90 percent of gross receipts for agricultural services.

Nonagricultural service activities performed during 1974 (section 12 of report form)—Data on nonagricultural service activities were collected because the census definition of an agricultural service establishment was based on the relationship between gross receipts for agricultural services and those for nonagricultural services. Nonagricultural service activities are activities such as farming, other business activities, and sales of merchandise not used in connection with agricultural services activities. Various types of product sales, such as seed, plant and fertilizer sales, were the most fequent nonagricultural service activities reported by agricultural service establishments. All entries were reviewed to determine their proper scope. Excluded from gross receipts was income from such sources as investments, rental of real estate, personal salary, wages, or commission from outside employment.

Capital expenditures for the establishment during 1974 (section 13 of report form)—Capital expenditures refer to all costs chargeable to the property accounts for which depreciation or amortization accounts are ordinarily maintained. They include major alterations for capitalized repairs and improvements.

Three types of information were requested on the capital expenditures of the establishment: (1) the cost of all improvements and new structures which were in progress but had not been completed at the end of 1974, expenditures made by any company for structures which upon completion were or are to be sold and leased back to the establishment; (2) expenditures for new machinery and equipment such as forklifts, conveyors, tractors, mechanical planters, harvesters, sprayers, dusters, fruit packing equipment, and automobiles, if used primarily in performing services; and (3) used plant and equipment acquired from others if they were to be transferred from another establishment of any company to this establishment. Capital expenditures exclude the cost of land and mineral rights and the cost of maintenance and repairs charged as current operation expense.

Changes in gross value of depreciable assets of the establishment during 1974 (section 14 of report form)—The changes in gross value of depreciable assets of the establishment are those for which depreciation or amortization accounts are ordinarily maintained. Gross value represents the acquisition cost to the company of such depreciable assets at the beginning of 1974. It includes depreciable assets and all amortizable fixed assets and all improvements and new construction in progress during 1974 but not completed at the end of 1974. It also includes the value of depreciable assets owned by the establishment and leased or rented to

other companies and that owned by the company or any of its subsidiaries but leased to the establishment. Excluded was the value of depreciable assets at other locations of any company for which the establishment maintains records.

Expenditures for electricity, gasoline, petroleum and other fuels purchased during 1974 (section 15 of report form)—Establishment operators were requested to report fuel storage capacity and expenditures for fuels and electricity during 1974 for their establishment. However, no data are published, because a relatively large number of respondents, especially the smaller establishments, neglected or were unable to provide this information.

6. Data Withheld From Publication

In keeping with the provisions of Title 13, United States Code, data that disclose the operations of an individual establishment are not published. However, the existence of a number of establishments of a particular type and their distribution by county or the United States is not considered a disclosure; these data appear in instances where other data, such as gross receipts, employment, and payroll are withheld. The data withheld to avoid disclosure is represented in the tables by (D).

Figures for unpublished data are included in the broader totals comprising them provided that the unpublished data cannot be derived from the published totals. If such derivations are possible, a sufficient number of additional components are suppressed to insure the confidentiality of individual records. These suppressions are generally performed on the data corresponding to the fewest number of establishments and reporting units. The suppressions are also identified by (D).

APPENDIX B. Report Form and Relevant Correspondence

PENALTY FOR FAILURE TO REPORT

O.M.B. No. 041-S74089; Approval Expires: December 1975

FORM 74-A40
(10-1-74)

U.S. DEPARTMENT OF COMMERCE
SOCIAL AND ECONOMIC STATISTICS ADMINISTRATION
BUREAU OF THE CENSUS

1974 CENSUS OF AGRICULTURE
Agricultural Services

NOTICE – Response to this inquiry is required by law (Title 13, U.S. Code). It may be seen only by sworn Census employees and may be used only for statistical purposes. The law also provides that copies retained in your files are immune from legal process.

In correspondence pertaining to this report, please refer to this Census File Number

Employer Identification Number

(Please correct any error in name and address including ZIP code)

CENSUS USE ONLY	010	011	012	013

Important – Please read

- Please answer the questions on the form and return it within 30 days of receipt.
- This report should cover the calendar year 1974. If book figures are not available, carefully prepared estimates are acceptable.
- If you correspond with us regarding your report, please use the Census File Number shown in the address box.
- CENTS ARE NOT REQUIRED, however, we have provided space if you wish to enter them.

Please complete this form and RETURN TO

BUREAU OF THE CENSUS
1201 East Tenth Street
Jeffersonville, Indiana 47130

Section 1 – EMPLOYER IDENTIFICATION NUMBER

a. Is the Employer Identification (E.I.) Number printed in the upper right of the address box the SAME as that used for this establishment on your latest 1974 Employer's Quarterly Federal Tax Return, Treasury Form 941? ☐ YES ☐ NO → *Enter current E.I. number* ___ – _____

b. Did this establishment also use any other Employer Identification (E.I.) Number during 1974? ☐ YES → *Enter E.I. number or numbers* ___ – _____ ___ – _____ ☐ NO

Section 2 – PERIOD OPERATED IN 1974

a. Was this establishment in business at the end of 1974? 021 1 ☐ YES 2 ☐ NO

- If establishment was inactive during December 1974 due to seasonal or part-time operations, answer "Yes" unless it was not owned at the end of the year.

b. How many months during 1974 did you own this establishment? Number of months 022

Section 3 – DOLLAR VOLUME OF BUSINESS

- INCLUDE only receipts from customers, excise taxes and sales taxes, total charges for services or for the use of facilities and merchandise sold whether or not payment was received in 1974.
- DO NOT INCLUDE commissions from vending machine operations, real estate rental, interest, sale of real estate, and other non-operating income.

		Dollars	Cents
Receipts from services and sale of merchandise	031		

Section 4 – PAYROLL

- Report the gross earnings paid in calendar year to your employees prior to such deductions as employee's Social Security contributions, withholding taxes, group insurance premiums, union dues, and savings bonds. Include in gross earnings all wages, salaries, commissions, dismissal pay, paid bonuses, vacation and sick pay, and the cash equivalent of compensation paid-in-kind. If a corporation, include salaries of officers; if an unincorporated concern, exclude payments to proprietors or partners.

		Dollars	Cents
a. Total ANNUAL payroll in 1974 before deductions	041		
b. Payroll for the FIRST QUARTER of 1974	042		

Section 5 – SUPPLEMENTAL LABOR COSTS NOT INCLUDED IN PAYROLL DURING 1974

a. Legally Required Labor Expenditures During 1974 – Report payments for all programs required under Federal and State legislation such as: Federal Old Age Survivors Insurance, unemployment compensation, workmen's compensation, and State temporary disability payments. Include employer payments only.

b. Voluntary Labor Expenditures During 1974 – Report the cost of all programs not specifically required by Federal or State legislation. For programs financed jointly by employer and employee contributions, include only the employer payments. Include employer payments for: insurance premiums on hospital and medical plans; life insurance premiums; and premiums on supplementary accident and sickness insurance. In reporting payments for insurance, report net payments, i.e., gross payments less any offsetting dividends, refunds, or other reductions in premiums.

Also include payments or allocations for all pension plans regardless of method of administration, supplemental unemployment compensation plans, welfare plans, stock purchase plans in which the employer payment is not subject to withholding tax, and deferred profit sharing plans.

		Dollars	Cents
a. Legally required labor expenditures during 1974	051		
b. Voluntary labor expenditures during 1974	052		
c. TOTAL supplemental labor costs not included in payroll during 1974 (Sum of lines a and b) →	053		

Section 6 – TYPE OF ORGANIZATION

a. Mark (X) the box which describes the individual or establishment listed in the address box.

061 1 ☐ Individual 2 ☐ Partnership 3 ☐ Corporation 4 ☐ Other – *Describe* _____

Enter company name and address (street name and number, city, State, ZIP code) and E.I. number. If more space is needed to list companies, use the "Remarks" section.

b. Is this company owned or controlled by another company? 062 1 ☐ YES → 2 ☐ NO

Owning or controlling company

E.I. No. *(9 digits)* ___ – _____

c. Does this company own or control any other company or companies? 063 1 ☐ YES → 2 ☐ NO

Owned or controlled company

E.I. No. *(9 digits)* ___ – _____

Section 7 – KIND OF BUSINESS

Mark (X) the ONE box which best describes the PRINCIPAL type of service covered by this report.

071
1 ☐ Soil preparation services (plowing, fertilizing, or weed control prior to planting, etc.)
2 ☐ Crop services (planting; cultivating; disease, insect, or weed control; harvesting; cotton ginning; preparation of crops for market, etc.)
3 ☐ Veterinary services by licensed practitioners
4 ☐ Animal services, except veterinary (artificial insemination; boarding, showing, training, or grooming of animals; etc.)
5 ☐ Farm labor and management services (labor contractors, crew leaders, managers, citrus caretakers, etc.)
6 ☐ Landscape and horticultural services (planning, planting, or caring of lawns, gardens, shrubs, trees, etc.)

Please continue on page 2 →

Section B – GROSS RECEIPTS FOR SERVICES PERFORMED

Report value of receipts for all services performed during 1974 in a through f below. Report value of receipts from the sale of any materials or products used in connection with the services performed in Section 11. Report all other sales in Section 12.

				Number of acres	Gross receipts for services performed during 1974 – Dollars	Cents
a. SOIL PREPARATION SERVICES – *If none, skip to b.*						
Report value of receipts for chemicals, fertilizer, or lime applied in Section 11.	07111	Plowing or land breaking	111		1 $	
	07112	Harrowing or seed bed preparation	112		1	
	07113	Fertilizer and lime spreading before planting	113		1	
	07114	Weed control before planting	114		1	
	07119	Other – *Specify* _____	119		1	
b. CROP SERVICES – *If none, skip to c.*		*(Report complete maintenance and management in item e, "Farm Labor and Management Services.")*				
(1) Planting, Cultivating, and Protection *Report value of receipts for chemicals, fertilizer, or lime applied in Section 11.*	07211	Planting with or without fertilizer	211		1 $	
	07212	Fertilizer spreading (only) after planting	212		1	
	07213	Aerial dusting and spraying for disease and insect control with or without fertilizer	213		1	
	07214	On-ground dusting and spraying for disease and insect control with or without fertilizer	214		1	
	07215	Weed control after planting	215		1	
	07216	Citrus grove cultivation or maintenance	216		1	
	07217	Cultivation, mechanical and flame, other than citrus grove	217		1	
	07218	Pruning of orchards or vineyards	218		1	
	07219	Other – *Specify* _____	219		1	
(2) Harvesting, Primarily by Machine	07221	Corn for all purposes	221		1 $	
	07222	Wheat or other small grains (combining)	222		1	
	07223	Cotton	223		1	
	07224	Fruits or berries	224		1	
	07225	Vegetables	225		1	
	07226	Soybeans, other beans, peas, or peanuts	226		1	
	07227	Hay (mowing, raking, baling, or chopping)	227		1	
	07228	Tobacco	228		1	
	07229	Other – *Specify* _____	229		1	
(3) Preparation for Market	07231	Corn shelling or drying			231 $	
	07232	Crop drying other than corn			232	
	07233	Grain grinding, milling, and mixing			233	
	07234	Bean or grain cleaning			234	
	07235	Cotton seed delinting			235	
	07236	Packaging fresh or farm-dried fruits or vegetables			236	
	07237	Sorting, grading, or packing of fruits or berries			237	
	07238	Sorting, grading, or packing of vegetables			238	
	07239	Other – *Specify* _____			239	
(4) Cotton Ginning				Number of bales		
Report value of receipts for bagging and ties in Section 11. Report sales of cottonseed and bales of cotton in Section 12.	07241	Cotton ginning	241		1 $	
	07242	Cotton pickery	242		1	
	07249	Other – *Specify* _____	249		1	
c. VETERINARY SERVICES – *If none, skip to d.*						
(1) Veterinary Services for Cattle, Hogs, Sheep, Goats, and Poultry *Report value of receipts for drugs and medicines prescribed and semen in Section 11.*	07411	Professional services			411 $	
	07412	Hospital care			412	
	07413	Artificial insemination			413	
	07419	Other – *Specify* _____			419	
(2) Veterinary Services for Dogs, Cats, Horses, Bees, Fish, Rabbits, Other Fur-Bearing Animals, Birds (Except Poultry) and Other Pets *Report value of receipts for drugs and medicines prescribed and semen in Section 11.*	07421	Professional services			421 $	
	07422	Hospital care			422	
	07423	Artificial insemination			423	
	07429	Other – *Specify* _____			429	
d. ANIMAL SERVICES, EXCEPT VETERINARY – *If none, skip to e.*						
(1) Animal Services for Cattle, Hogs, Sheep, Goats, and Poultry *Report value of receipts for semen in Section 11.*	07511	Artificial insemination and breeding, except by veterinarians			511 $	
	07512	Dairy herd improvement associations (milk testing for butterfat)			512	
	07513	Pedigree record services			513	
	07514	Slaughtering for individuals			514	
	07515	Sheep dipping and shearing			515	
	07516	Livestock vaccinating, except by veterinarians			516	
	07517	Poultry services – poultry catching or cleaning coops			517	
	07519	Other – *Specify* _____			519	

(2) Animal Services for Dogs, Cats, Horses, Bees, Fish, Rabbits, Other Fur-Bearing Animals, Birds (Except Poultry), and Other Pets *Report value of receipts for semen in Section 11.*	07521	Artificial insemination and breeding, except by veterinarians	521 $
	07522	Boarding, showing, or training of horses, including race horses	522
	07523	Boarding, showing, training, or grooming of dogs and cats	523
	07524	Pedigree record services	524
	07529	Other – *Specify*	529
e. FARM LABOR AND MANAGEMENT SERVICES – *If none, skip to f.*			
(1) Farm Labor Contractors and Crew Leaders	07611	Farm labor contractors	611 $
	07612	Crew leaders	612
(2) Farm Management Services (Complete maintenance and management)	07621	Citrus grove	621 $
	07622	Orchard or vineyard	622
	07629	Other – *Specify*	629
f. LANDSCAPE AND HORTICULTURAL SERVICES – *If none, skip to g.*			
(1) Landscape Counseling and Planning	07811	Landscape architects	811 $
	07812	Landscape counseling or planning	812
(2) Lawn and Garden Services *Report value of receipts for seeds planted and chemicals or fertilizer applied in Section 11.*	07821	Lawn or garden services including planting, mowing, spraying, fertilizing, etc.	821 $
	07822	Cemetary upkeep or mowing highway center strips and edges, independent	822
(3) Ornamental Shrub and Tree Services *Report value of receipts for ornamental shrubs or trees planted and chemicals or fertilizer applied in Section 11.*	07831	Shrub and tree services, including planting, fertilizing, spraying, trimming, and surgery, except for public utility lines	831 $
	07832	Tree trimming for public utility lines, independent	832
g. TOTAL gross receipts for all services performed (Sum of all dollar entries in Section 8) →			849 $

Section 9 – LOCATION OF SERVICES PERFORMED DURING 1974

List below all counties in which you or your establishment performed the activities reported in Section 8 above. The principal county is the one from which the major part of the receipts from those activities was received. You may report receipts either in dollar figures (column c) or as a percent of the total (column d). Continue in Remarks on page 3 if necessary.

	County name (a)	State (b)	Gross receipts for services (*Report dollars OR percent*) Dollars (c)	Cents	Percent (d)	CENSUS USE ONLY
Principal county			851		1	2
Other counties			852		1	2
			853		1	2

Section 10 – LABOR AND PAYROLL FOR SERVICES PERFORMED DURING 1974

If you reported any activities in Section 8, complete this section. Report yourself as unpaid if you are the sole proprietor or a partner of this establishment. If it is a corporation and you are on the payroll, report yourself as a paid employee.

	Number of unpaid workers (including unpaid family members) working – 150 days or more	Less than 150 days	Number of paid employees (including paid family members) working – 150 days or more	Less than 150 days	Annual payroll before deductions (cash payments only) Dollars	Cents
a. Soil preparation services	861	1	2	3	4 $	
b. Crop services	862	1	2	3	4	
c. Veterinary services	863	1	2	3	4	
d. Animal services, except veterinary	864	1	2	3	4	
e. Farm labor and management services	865	1	2	3	4	
f. Landscape and horticultural services	866	1	2	3	4	

g. SEASONAL VARIATION – For all of the workers included above (paid and unpaid), report the number working during the pay period which includes the 12th day of each month shown.

	Number of workers: March	June	September	December
(1) Paid	867	1	2	3
(2) Unpaid	868	1	2	3

	Peak month	Number of workers
h. Peak month of employment and number of workers (paid and unpaid)	869	1

Section 11 – GROSS RECEIPTS FROM PRODUCTS PROVIDED IN CONNECTION WITH SERVICES PERFORMED DURING 1974

Report product sales in Section 12.

	Dollars	Cents
a. Fertilizer or lime spread	881 $	
b. Insecticides, pesticides, or herbicides applied	882	
c. Bagging and ties for cotton ginned	883	
d. Drugs and medicines prescribed	884	
e. Semen	885	
f. Seeds, ornamental shrubs, or trees planted	886	
g. TOTAL gross receipts (Sum of dollars entered in a through f) →	889 $	

FORM 74-A40 (10-1-74)

Section 12 – OTHER OPERATIONS PERFORMED DURING 1974

List all operations, other than those reported in Section 8, performed during 1974 by the individual or establishment identified in the address box. Include any business activities, farming, nonagricultural operations, sales of merchandise, etc., NOT in connection with services performed in Section 8. Report the number of paid employees and the gross receipts from such other operations.

NOTE: If no other operations were performed, mark (X) this box and go to Section 13. ☐

Description of other operations	Number of paid employees working – 150 days or more	Number of paid employees working – Less than 150 days	Gross receipts for 1974 – Dollars	Gross receipts for 1974 – Cents
	901	1	2 $	
	902	1	2	
	903	1	2	

Section 13 – CAPITAL EXPENDITURES FOR THIS ESTABLISHMENT DURING 1974 (EXCLUDING LAND AND MINERAL RIGHTS)

- Report all capital expenditures actually made during 1974 for this establishment, including major alterations, capitalized repairs, and improvements. "Capital expenditures" refer to all costs that are chargeable to property accounts for which **depreciation or amortization accounts** are ordinarily maintained.
- **Include** the cost of all improvements and new construction at this establishment which were in progress but had not been completed at the end of 1974. (For example, cost for animal hospitals, packing sheds, cotton gins, warehouses, etc., and improvements to establishment sites such as fences, storage facilities, etc.) **Include** expenditures made by your company (or any of its subsidiaries) for structures which, upon completion, were or are to be sold and leased back to this establishment.
- **Include** expenditures for new machinery and equipment such as forklifts, conveyors, tractors, mechanical planters, harvesters, sprayers, dusters (including airplane dusters), fruit packing equipment, automobiles, etc., primarily used in performing services.
- **Include** transfers of used plant and equipment to your establishment from other establishments of your company.
- **Exclude** the cost of land and mineral rights. **Exclude** the cost of maintenance and repairs charged as current operating expense. **Exclude** capital expenditures made by outside owners of property rented or leased to this establishment. **Exclude** capital expenditures made by this establishment for other locations of your company.

Type of capital expenditures:	Dollars	Cents
a. New structures and additions to your service establishments	911 $	
b. New machinery and new equipment	912	
c. Used plant and used equipment acquired from others (including transfers from other establishments of your company)	913	
d. TOTAL CAPITAL EXPENDITURES DURING 1974 (Sum of lines a, b, and c) →	919 $	

Section 14 – CHANGES IN GROSS VALUE OF DEPRECIABLE ASSETS OF THIS ESTABLISHMENT DURING 1974

- Report the changes in gross value of depreciable assets of this establishment for which **depreciation or amortization accounts** are ordinarily maintained. "Gross value" represents the acquisition cost (original cost or other basis) to your company of such depreciable assets. **Include** all depreciable assets (buildings, structures, machinery, equipment, etc.), and all amortizable fixed assets. **Include** all improvements and new construction "in progress" during 1974 but not yet completed at the end of 1974. **Also include** the value of depreciable assets owned by this establishment but leased or rented to other companies. **Include** the value of depreciable assets owned by your company or any of its subsidiaries but "leased" to this establishment.
- **Exclude** the value of depreciable assets at other locations of your company (or any of its subsidiaries) for which this establishment maintains records.

	Dollars	Cents
a. Gross value of depreciable assets at BEGINNING of 1974	921 $	
b. Total capital expenditures during 1974 (Copy figure from Section 13, item d)	922	
c. Gross value of depreciable assets sold, retired, transferred, scrapped, or destroyed during 1974.	923	
d. Gross value of depreciable assets, at END of 1974 (Should equal lines a+b−c. If not, please explain in "Remarks.") →	929 $	

Section 15 – EXPENDITURES FOR ELECTRICITY, GASOLINE, PETROLEUM, AND OTHER FUELS PURCHASED DURING 1974

	Storage capacity (Gallons)	Estimated expenditures for 1974 – Dollars	Estimated expenditures for 1974 – Cents
a. Gasoline	931	1 $	
b. Diesel fuel	932	1	
c. LP gas, butane, propane (4.5 lbs. = 1 gallon)	933	1	
d. Motor oil, grease, piped gas, kerosene, and fuel oil		934	

	Kilowatt hours	Dollars	Cents
e. Electricity purchased	935	1 $	

Section 16 – SIGNATURE (Please check your answers, then sign below.)

Signature _____

Date

Telephone: Area code / Number

Remarks – Attach a separate sheet if needed.

FORM 74-A40 (10-1-74)

74-A41 (L)

January 2, 1975

U.S. DEPARTMENT OF COMMERCE
Social and Economic Statistics Administration
BUREAU OF THE CENSUS
Washington, D.C. 20233

Dear Friend:

It's time for the 1974 Census of establishments performing Agricultural Services, and we need your help.

In this census we include establishments performing:

- Soil Preparation and Crop Services
- Veterinary and Animal Services
- Farm Labor and Management Services
- Landscape and Horticultural Services

This is a most important census. Many changes have occurred since 1969 when the last census was taken. It is important to you that these changes be measured and understood by others performing agricultural services as well as by those who serve you and them.

Your answers are needed and are COMPLETELY CONFIDENTIAL, as spelled out in the Notice on the front of the report form.

Please fill out your report and send it back right away in the envelope provided. We'll appreciate it very much.

Sincerely,

Vincent P Barabba

VINCENT P. BARABBA
Director
Bureau of the Census

Enclosures

AMERICAN REVOLUTION BICENTENNIAL 1776-1976

January 14, 1975

U.S. DEPARTMENT OF COMMERCE
SESA – BUREAU OF THE CENSUS
Jeffersonville, Indiana 47130

THANK YOU . . . . We sincerely thank those of you who have already completed and returned the 1974 Census report form covering your Agricultural Service establishment. If you haven't sent it back yet –

PLEASE . . . . . . help us to provide the statistics that are needed by filling your census report form and mailing it to us right away. The earlier we get reports from everyone, the sooner the results will be available.

WE KNOW . . . . . . that some of you may not be able to complete and return the census form until your records for the year have been summarized. If you are in this group, please let us have your report as soon as you can. Your report to the Bureau of the Census is CONFIDENTIAL and cannot be seen or used by any other government agency.

Vincent P Barabba

VINCENT P. BARABBA
Director
Bureau of the Census

If you write to us, please enclose this card (or copy the Census File Number shown on the address label).

74-A42
GPO 884-273

U.S. DEPARTMENT OF COMMERCE
COM 202

U.S. DEPARTMENT OF COMMERCE
Social and Economic Statistics Administration
BUREAU OF THE CENSUS
Jeffersonville, Indiana 47130
(74-A42)
OFFICIAL BUSINESS
Penalty for Private Use, $300

AMERICAN REVOLUTION BICENTENNIAL 1776-1976

74-A43(L)

February 19, 1975

U.S. DEPARTMENT OF COMMERCE
Social and Economic Statistics Administration
BUREAU OF THE CENSUS
Jeffersonville, Indiana 47130

Dear Friend:

Have you mailed the completed 1974 Census report form covering your Agricultural Services establishment? If so, we thank you very much.

As of today we haven't received your report – maybe it will cross in the mail with this reminder. We are very anxious to have it.

Let me explain why it is so vital that this census be complete and accurate. We know you have lots of problems these days – rising costs, fluctuating prices, shortages, etc. – and only a census can provide, county by county for the U.S., the information about agricultural services that is so greatly needed.

Needed by whom? You may not know anyone who makes direct use of census information, but it is used intensively by many people and organizations who serve you.

Who are they? Among others, private industry, farmer organizations, Congress, government agencies, agricultural experiment stations and colleges, publications, suppliers, and other businesses on whom you depend for the information, services, materials, and equipment you use.

So, your answers are important and, of course, COMPLETELY CONFIDENTIAL. Please, if your report isn't in the mail, **fill it out and send it back** right away. Thank you very much.

Sincerely,

Tom Breen

J. THOMAS BREEN
Chief, Agriculture Division
Bureau of the Census

If you should write us about your report, please enclose this letter or be sure to include in your letter the Census File Number which appears on the address label.

AMERICAN REVOLUTION BICENTENNIAL 1776-1976

74-A44(L)

March 18, 1975

U.S. DEPARTMENT OF COMMERCE
Social and Economic Statistics Administration
BUREAU OF THE CENSUS
Jeffersonville, Indiana 47130

Dear Friend:

Here is a SECOND COPY of the report form for the 1974 Census of establishments performing Agricultural Services.

If you have filled out and recently mailed back the copy you received earlier, we thank you. (We haven't received it as of today – perhaps it will cross in the mail.)

If you haven't returned your completed report, **please fill out this copy and mail it** to us right away.

To make this important census complete and accurate we must have your response.

Your answers will be COMPLETELY CONFIDENTIAL. They will be used only to produce county and State totals.

Please mail your report back to us just as soon as you can. We'll appreciate it very much.

Sincerely,

Tom Breen

J. THOMAS BREEN
Chief, Agriculture Division
Bureau of the Census

Enclosures

AMERICAN REVOLUTION BICENTENNIAL 1776-1976

74-A45(L)

April 15, 1975

U.S. DEPARTMENT OF COMMERCE
Social and Economic Statistics Administration
BUREAU OF THE CENSUS
Jeffersonville, Indiana 47130

Dear Friend:

We've written you several times about the report for the 1974 Census of establishments performing Agricultural Services. As I said in an earlier letter, to make this a complete census, we **must** have your filled-out report.

Let me assure you again; the same law (Title 13, United States Code) which requires your response, insures that your report will be held in STRICT CONFIDENCE. It cannot be used, or even seen, by anyone but sworn Census employees.

Your report, along with those of your neighbors, will be used **only** to provide totals for your county and State, and for the United States.

Please send your completed report to us within 10 days so we can get on with the big job of producing as quickly as possible the information that is needed from this Census. We'll appreciate it, and those who need and use the figures will appreciate it even more.

Sincerely,

Tom Breen

J. THOMAS BREEN
Chief, Agriculture Division
Bureau of the Census

If you should write us about your report, please enclose this letter or be sure to include in your letter the Census File Number which appears on the address label.

74-A46(L)

May 13, 1975

U.S. DEPARTMENT OF COMMERCE
Social and Economic Statistics Administration
BUREAU OF THE CENSUS
Jeffersonville, Indiana 47130

Dear Friend:

We have not received your report form for the 1974 Census of establishments performing Agricultural Services. I must now ask you to complete the form and mail it back to us within the next fifteen days.

You are one of the few who has not sent in the completed form. We must hear from you.

Remember, your report is required by law and will be used **only** to produce needed totals. Please read the Notice on the front of the report form.

Maybe you've misplaced the report forms sent you earlier. If so, here is another copy. **Please fill it out and return it.**

Thanks for your help in making this census what it must be – complete!

Sincerely,

Tom Breen

J. THOMAS BREEN
Chief, Agriculture Division
Bureau of the Census

Enclosures

74-A47(L)

June 10, 1975

UNITED STATES DEPARTMENT OF COMMERCE
Social and Economic Statistics Administration
BUREAU OF THE CENSUS
Washington, D.C. 20233

Dear Friend:

Our records show that you have not yet complied with your legal obligation to file your report for the 1974 Census covering establishments performing Agricultural Services. This is the fifth follow-up letter that we have sent requesting your assistance.

The report is required by law and there are penalties for failure to report. Pertinent sections of the law are reproduced on the other side of this letter.

As stated in the instructions accompanying the form you received, estimates are acceptable if exact figures are not readily available.

Almost all establishments have responded. We will very much appreciate having your answers mailed back to us within five days so the census can be completed and the needed information published at an early date.

Sincerely,

Vincent P Barabba

VINCENT P. BARABBA
Director
Bureau of the Census

If you should write us about your report, please enclose this letter or be sure to include in your letter the Census File Number which appears on the address label.

AMERICAN REVOLUTION BICENTENNIAL 1776-1976

EXCERPTS FROM TITLE 13, UNITED STATES CODE

Chapter 5 – Censuses

Subchapter II – Population, Housing, Agriculture, Irrigation, Drainage, and Unemployment

§ 142. Agriculture, irrigation, and drainage.

(a) The Secretary shall, beginning in the month of October 1959, and in the same month of every fifth year thereafter, take a census of agriculture, provided that the censuses directed to be taken in October 1959 and each tenth year thereafter, may, when and where deemed advisable by the Secretary, be taken instead in conjunction with the censuses provided in section 141 of this title.

(b) The Secretary shall, in conjunction with the census of agriculture directed to be taken in October 1959 and each tenth year thereafter, take a census of irrigation and drainage.

Chapter 7 – Offenses and Penalties

§ 221. Refusal or neglect to answer questions, false answers.

(a) Whoever, being over eighteen years of age, refuses or willfully neglects, when requested by the Secretary, or by any other authorized officer or employee of the Department of Commerce or bureau or agency thereof acting under the instructions of the Secretary or authorized officer, to answer to the best of his knowledge, any of the questions on any schedule submitted to him in connection with any census or survey provided for by subchapters I, II, IV, and V of chapter 5 of this title, applying to himself or to the family to which he belongs or is related, or to the farm or farms of which he or his family is the occupant, shall be fined not more than $100 or imprisoned not more than sixty days or both.

(b) Whoever, when answering questions described in subsection (a) of this section, and under the conditions or circumstances described in such subsection, willfully gives any answer that is false, shall be fined not more than $500 or imprisoned not more than one year, or both.

§ 224. Failure to answer questions affecting companies, businesses, religious bodies, and other organizations: false answers

Whoever, being the owner, official, agent, person in charge, or assistant to the person in charge, of any company, business, institution, establishment, religious body, or organization of any nature whatsoever, neglects or refuses, when requested by the Secretary or other authorized officer or employee of the Department of Commerce or bureau or agency thereof, whether such request be made by registered mail, by certified mail, by telegraph, by visiting representative, or by one or more of these methods, to answer completely and correctly to the best of his knowledge all questions relating to his company, business, institution, establishment, his official custody, contained on any census or other schedule prepared and submitted to him under the authority of this title, shall be fined not more than $500 or imprisoned not more than sixty days, or both; and if he willfully gives a false answer to any such question, he shall be fined not more than $10,000 or imprisoned not more than one year, or both.

74-A47(L)

APPENDIX C. Standard Industrial Classification Manual, 1972, Pages 25-28

Major Group 07.—AGRICULTURAL SERVICES

The Major Group as a Whole

This major group includes establishments primarily engaged in performing soil preparation services, crop services, veterinary services, other animal services, farm labor and management services, and landscape and horticultural services, for others on a fee or contract basis. However, feedlots and poultry hatcheries operated on a fee or contract basis are included in Major Group 02.

Group No. Industry No.

071 SOIL PREPARATION SERVICES

0711 Soil Preparation Services

Establishments primarily engaged in land breaking, plowing, application of fertilizer, seed bed preparation, and other operations for improving the soil.

Chemical treatment of soil
Fertilizer application
Lime spreading
Plowing
Seed bed preparation
Weed control, before planting

072 CROP SERVICES

0721 Crop Planting, Cultivating, and Protection

Establishments primarily engaged in performing a variety of crop planting, cultivating, and protection operations. Establishments primarily engaged in complete citrus grove maintenance are classified in Industry 0762, and those providing a combination of services from soil preparation through harvest are classified in Industry 0729.

Aerial dusting and spraying
Bracing of orchard trees and vines
Citrus grove cultivation
Cultivation, mechanical and flame
Cultivation of sprouts, twigs, etc.
Detasseling of corn
Disease control for crops, with/without fertilizing
Dusting crops, with/without fertilizing
Entomological service
Hoeing
Insect control for crops, with/without fertilizing
Planting, with/without fertilizing
Pollinating
Pruning of orchard trees and vines
Seeding crops, with/without fertilizing
Seeding of sprouts, twigs, etc.
Spraying crops, with/without fertilizing
Surgery on orchard trees and vines
Thinning of crops, mechanical and chemical
Weed control, after planting

0722 Crop Harvesting, Primarily by Machine

Establishments primarily engaged in mechanical harvesting, picking, and combining of crops, and related activities, using machinery provided by the service firm. Farm labor contractors providing personnel for manual harvesting are classified in Industry 0761.

Berries, machine harvesting of
Chopping and silo filling
Combining
Cotton, machine harvesting of
Fruits and vegetables, machine harvesting of
Grain, machine harvesting of
Hay mowing, raking, baling, and chopping
Peanuts, machine harvesting of
Sugarcane, machine harvesting of
Threshing service
Tree nuts, machine harvesting of

0723 Crop Preparation Services for Market, Except Cotton Ginning

Establishments primarily engaged in performing a variety of operations on crops subsequent to their harvest, with the intent of preparing them for market or further manufacture. Establishments primarily engaged in stemming and redrying of tobacco are classified in Industry 2141.

Group No. Industry No.

072 CROP SERVICES—Continued

0723 Crop Preparation Services for Market, Except Cotton Ginning—Continued

Alfalfa cubing
Bean cleaning
Corn shelling
Cotton seed delinting
Drying of corn, rice, hay, fruits, and vegetables
Flax decorticating and retting
Fruit precooling, not in connection with transportation
Grain cleaning
Grain grinding, custom
Grist mills, custom
Hay baling
Hay cubing
Milling of flour, feed, and grain: custom
Moss ginning
Packaging fresh or farm-dried fruits and vegetables
Potato curing
Sorting, grading, and packing of fruits and vegetables
Sweet potato curing
Tobacco grading
Tree nut hulling and shelling
Vegetable precooling, not in connection with transportation

0724 Cotton Ginning

Establishments primarily engaged in ginning cotton.

Cotton ginning
Cotton pickery

0729 General Crop Services

Establishments primarily engaged in providing a combination of services from soil preparation through harvest, except farm labor and management services which are classified in Group 076.

Crop services, general

074 VETERINARY SERVICES

0741 Veterinary Services for Livestock, Except Animal Specialties

Establishments of licensed practitioners primarily engaged in the practice of veterinary medicine, dentistry, or surgery, for cattle, hogs, sheep, goats, and poultry. Establishments of licensed practitioners primarily engaged in treating all other animals are classified in Industry 0742.

Animal hospitals for livestock, except animal specialties
Veterinarians for livestock, except animal specialties
Veterinary services for livestock, except animal specialties

0742 Veterinary Services for Animal Specialties

Establishments of licensed practitioners primarily engaged in the practice of veterinary medicine, dentistry, or surgery, for animal specialties. Animal specialties include horses, bees, fish, fur-bearing animals, rabbits, dogs, cats, and other pets and birds except poultry. Establishments of licensed practitioners primarily engaged in veterinary medicine for cattle, hogs, sheep, goats, and poultry are classified in Industry 0741.

Animal hospitals for pets and other animal specialties
Veterinarians for pets and other animal specialties
Veterinary services for pets and other animal specialties

075 ANIMAL SERVICES, EXCEPT VETERINARY

0751 Livestock Services, Except Services for Animal Specialties

Establishments primarily engaged in performing services, except veterinary, for cattle, hogs, sheep, goats, and poultry. Dairy herd improvement associations are also included in this industry. Establishments primarily engaged in the fattening of cattle are classified in Industry 0211. Establishments engaged in incidental feeding of livestock as a part of holding them in stockyards for periods of less than 30 days (generally in the course of transportation) are classified in Industry 4789. Establishments primarily engaged in performing services, except veterinary for animals, except cattle, hogs, sheep, goats, and poultry are classified in Industry 0752.

Group No. Industry No.

075 **ANIMAL SERVICES, EXCEPT VETERINARY—Continued**

0751 **Livestock Services, Except Services for Animal Specialties—Continued**

Artificial insemination
Breeding of livestock, except animal specialties
Catching poultry, with no hauling
Cattle spraying
Cleaning poultry coops
Dairy herd improvement associations
Livestock breeding services, except for animal specialties
Milk testing, for butterfat, etc.
Pedigree record services, for cattle, hogs, sheep, goats, and poultry
Sheep dipping and shearing
Showing of cattle, hogs, sheep, goats, and poultry
Slaughtering, custom: for individuals
Vaccinating livestock except animal specialties, except by veterinarians

0752 **Animal Specialty Services**

Establishments primarily engaged in performing services, except veterinary, for pets, equines, and other animal specialties. Establishments primarily engaged in performing services other than veterinary for cattle, hogs, sheep, goats, and poultry are classified in Industry 0751.

Boarding kennels
Boarding or training horses (including race horses)
Breeding of animals other than cattle, hogs, sheep, goats, and poultry
Dog grooming
Honey straining (on the farm)
Pedigree record services for pets and other animal specialties
Showing of pets and other animal specialties
Training of pets and other animal specialties
Vaccinating pets and other animal specialties, except by veterinarians

076 **FARM LABOR AND MANAGEMENT SERVICES**

0761 **Farm Labor Contractors and Crew Leaders**

Establishments primarily engaged in supplying labor for agricultural production or harvesting. Establishments primarily engaged in machine harvesting are classified in Industry 0722.

Crew leaders, farm labor: contract
Farm labor contractors

0762 **Farm Management Services**

Establishments primarily engaged in providing farm management services, including management or complete maintenance of citrus groves, orchards, and vineyards. Such activities may include cultivating, harvesting, or other specialized activities, but establishments primarily engaged in performing such operations without management services are classified in the appropriate specific industry within Group 072.

Citrus grove management and maintenance, with or without crop services
Farm management services
Orchard management and maintenance, with or without crop services
Vineyard management and maintenance, with or without crop services

078 **LANDSCAPE AND HORTICULTURAL SERVICES**

0781 **Landscape Counseling and Planning**

Establishments primarily engaged in performing landscape planning, architectural, and counseling services.

Garden planning
Horticultural advisory or counseling services
Landscape architects
Landscape counseling
Landscape planning

0782 **Lawn and Garden Services**

Establishments primarily engaged in performing a variety of lawn and garden services.

Bermuda sprigging services
Cemetery upkeep, independent
Garden maintenance
Garden planting
Lawn care
Lawn fertilizing services
Lawn mowing services
Lawn spraying services
Lawn sprigging services
Mowing highway center strips and edges

Group No.	Industry No.	
078		**LANDSCAPE AND HORTICULTURAL SERVICES—Continued**
	0783	**Ornamental Shrub and Tree Services**

Establishments primarily engaged in performing a variety of ornamental shrub and tree services. Establishments primarily engaged in forestry services are classified in Major Group 08.

Arborist services
Ornamental bush planting, pruning, bracing, spraying, and surgery
Ornamental tree planting, pruning, bracing, spraying, and surgery
Tree trimming for public utility lines
Utility line tree trimming services

☆ U.S. GOVERNMENT PRINTING OFFICE : 1977 O—235-947

Superintendent of Documents
U.S. Government Printing Office
Washington, D.C. 20402

Official Business

Postage and Fees Paid
U.S. Department
of Commerce
Special Fourth-Class
Rate-Book
COM-202

U.S.MAIL

1974 Census of Agriculture Volume III **Agricultural Services**