1974
Census
of
Agriculture



Volume II
Statistics
by Subject

Part 6

Crops, Nursery and Greenhouse Products

Issued July 1978

U.S. Department of Commerce
Juanita M. Kreps, Secretary
Courtenay M. Slater,
Chief Economist

BUREAU OF THE CENSUS
Manuel D. Plotkin,
Director

BUREAU OF THE CENSUS

Manuel D. Plotkin, Director
Robert L. Hagan, Deputy Director
Shirley Kallek, Associate Director for Economic Fields
Richard B. Quanrud, Assistant Director for Economic and Agriculture Censuses

AGRICULTURE DIVISION

Orvin L. Wilhite, Chief

ACKNOWLEDGMENTS—Many persons participated in the various activities of the 1974 Census of Agriculture. Primary direction was by **Shirley Kallek**, Associate Director for Economic Fields. Her predecessor, **James W. Turbitt**, now Associate Director for Administration and Field Operations, directed the early stages of planning for the census.

This report was prepared in the Agriculture Division under the general supervision of **Orvin L. Wilhite**, Chief, and **Arnold L. Bollenbacher**, Assistant Division Chief. **Donald R. Jahnke**, Chief of the Crops Statistics Branch, assisted by **Hubert E. Sites** and **Carl N. McAllister**, was responsible for the overall planning. **Carl N. McAllister** prepared the text for this report. **Gloria E. Glymph, Helen R. Pugh, Jerome L. Vass, Mary L. Wright,** and **Sue Gryskewicz** were responsible for preparing the historical data tables and reviewing the data tabulations. **Ralph A. Graham** prepared computer specifications for the special tabulations and **Sharon C. Spivey, Robert J. Harder, Paulette M. Bonchak, Linda J. Hutton,** and **Richard W. Scobey, Jr.,** under the direction of **Stephen W. Schobel,** performed the computer programing. **Charles C. King** of Systems Software Division was instrumental in providing liaison and coordinating the programing and tabulation phase. **Harold V. Edwards** coordinated the production of clerical and computer tabulations. **Bernadette J. Beasley** and **Evelyn M. Timmons** provided editorial services and liaison in the publication area.

The Data Preparation Division in Jeffersonville, Ind., under the direction of **Don L. Adams,** Chief, assisted by **Robert L. Allen** and **Rebecca Nesbit,** supervised a portion of the clerical operations for this report. **William A. Harlan** and **Arlon M. Scott** of the Agriculture Division staff were directly responsible for technical direction.

The computer processing facilities used were under the general supervision of **Thomas C. DiNenna,** Chief, Computer Services Division. Maps were prepared by the Geography Division under the direction of **Jacob Silver,** Chief, and supervision of **Frederick R. Broome** assisted by **Henry Tom.**

Within the Publication Services Division, many individuals made significant contributions in the areas of publication planning and design, editorial review, composition, and printing procurement.

Members of various agencies of the U.S. Department of Agriculture provided advice and counsel during the planning, data collecting, and processing phases of the census and assisted farmers and ranchers who requested help in completing the report form.

Special tribute is paid to the millions of farm and ranch operators and other agriculture-associated people who furnished the information requested in the census. Only through their cooperation was it possible to collect and publish the data in this report.

Library of Congress Cataloging in Publication Data

United States. Bureau of the Census.
1974 census of agriculture.

CONTENTS: v. 1. State reports. v.—v.2. Statistics by subject. v.—v. 3. Agricultural services. v.—v. 4. Special reports. v.
1. Agriculture—Economic aspects—United States—Statistics—Collected works. I. Title. II. Title: Census of agriculture.
HD1753 1974.B87 1977 338.1'0973
76-608387

For sale by Superintendent of Documents, U.S. Government Printing Office, Washington, D.C. 20402, or any U.S. Department of Commerce district office. Postage stamps not acceptable; currency submitted at sender's risk. Remittances from foreign countries must be by international money order or by draft on a U.S. bank. Stock No. 003-024-01591-9

REPORTS OF 1974 CENSUS OF AGRICULTURE

Preliminary Reports. Four pages of data published separately for each county having 10 farms or more, and for each State, the four geographic regions, and the United States. *The statistics printed in these reports are superseded by those in the final reports, Volumes I through IV.*

Volume I. State and County Data. One for each State, the United States, Puerto Rico, Guam, and the Virgin Islands, covering the area and its subdivisions. The reports for the States contain data for all farms and farms with sales of $2,500 and over. *Chapter I* contains detailed data at the State level classified by size of farm, tenure and age of farm operator, type of organization, value of products sold, and major type of farm; *Chapter II,* county data summarized by subject; *Chapter III,* county data by subject for miscellaneous crop and livestock items found in relatively few counties; *Chapter IV,* county data by county.

Volume II. Statistics by Subject. Nine parts containing data for the United States, geographic regions and divisions, and States, for all farms and farms with sales of $2,500 and over.

Volume III. Agricultural Services. Data by county for each State covering establishments whose primary activities are providing agricultural services. Data at the U.S., State, and county levels for all establishments are presented for selected four-digit standard industrial classification codes by size and type of organization. Data shown include dollar volume of business, gross receipts from products provided, gross receipts, labor and payroll by type of service performed, capital expenditures, and expenditures for electricity, gasoline, petroleum, and other fuels.

Volume IV. Special Reports.

Part 1. Graphic Summary. Profiles the Nation's agricultural system in a series of U.S. maps, a number of which are printed in color. The characteristics of America's farms in 1974 are illustrated for crops, livestock, and many other characteristics.

Part 2. Ranking Counties and States. Reports on the top ranking 100 counties and 10 States in descending order of importance for 88 selected items for 1974 with comparative data for 1969.

Part 3. Coverage Evaluation. Shows the completeness of the agriculture census for States, geographic divisions, and the United States. Data also show the characteristics of farms missed by value of sales and by selected standard industrial (type-of-farm) classifications. Sampling reliability of the estimate of coverage is shown by value of sales classifications.

Part 4. Procedural History. A comprehensive summary of the procedures used in conducting the 1974 Census of Agriculture in the 50 States, Puerto Rico, Guam, and the Virgin Islands. The history explains the procedures used from early planning and testing through tabulation and publication of the final reports.

Part 5. Corporations in Agricultural Production. Presents U.S. and selected State data on farm production characteristics and nonfarm business activities for corporations reporting agricultural operations, including the proportions of business receipts from farm, farm-related, and nonfarm-related business activities. Where appropriate, production characteristics are related to corporate characteristics.

Part 6. Partnerships in Agricultural Production. Reports in depth on characteristics of farm partnerships for 1976 for the United States, with selected data for States. The survey data are based on a sample of partnerships selected from the 1974 Census of Agriculture. Where appropriate, related characteristics reported in the 1974 census are shown. The report has been prepared in cooperation with Economics, Statistics, and Cooperatives Service, U.S. Department of Agriculture.

Part 7. Agricultural Production and Marketing Contracts. Presents detailed information on eight commodities produced and/or marketed under production and marketing contracts in 1977: Feeder and stocker cattle, fattened cattle, feeder pigs, slaughter hogs, broilers, layers, tomatoes, and potatoes. Data are presented for groups of States comprising areas of concentration, based on samples of farms reporting contracts in the 1974 Census of Agriculture. The report has been prepared in cooperation with the Economics, Statistics, and Cooperatives Service, U.S. Department of Agriculture.

CONTENTS

	Page
Introduction	VI
General Explanation	
Presentation of Data	1
Comparability of Data	1
Definitions and Explanations	1
Data for All Farms	5
Data for Farms With Sales of $2,500 and Over	14

MAP

74-M147—Corn Harvested for All Purposes: 1974	7
74-M154—Wheat Harvested: 1974	8
74-M163—Soybeans Harvested for Beans: 1974	9
74-M186—Vegetables Harvested for Sale: 1974	10
74-M198—Land in Orchards: 1974	11
74-M175—Land From Which Hay Was Cut, Excluding Sorghum Hay: 1974	12

TABLE

1. Acres of Selected Crops Harvested: 1899 to 1974	5
2. Quantities of Selected Crops Harvested: 1899 to 1974	6
3. Yield Per Acre of Selected Crops: 1899 to 1974	6
4. Cotton Harvested: 1899 to 1974	12
5. Tobacco Harvested: 1949 to 1974	13
6. Vegetables Harvested: 1929 to 1974	13
7. Acres of Vegetables Harvested for Sale: 1974 and 1944	13
8. Grains, Soybeans, Dry Beans, and Dry Peas: 1974 and 1969	15
9. Wheat by Class: 1974	15
10. Hay and Field Seeds: 1974 and 1969	17
11. Other Field Crops: 1974 and 1969	18
12. Vegetables: 1974 and 1969	20
13. Vegetables, Sweet Corn, or Melons for Sale: 1974 and 1969	21
14. Value of Vegetables Sold: 1974	21
15. Leading Vegetable Crops by Acres Harvested: 1974 and 1969	23
16. Acres Harvested of Selected Vegetables for Fresh Market and Processing: 1974	23
17. Berries Harvested: 1974 and 1969	23
18. Fruits and Nuts: 1974 and 1969	25
19. Citrus Fruits: 1974	26
20. Nursery and Greenhouse Products: 1974 and 1969	27
21. Selected Irrigated and Nonirrigated Crops by Acres Harvested and Average Yield: 1974	27

Page

TABLE

All Farm

22. Crops Harvested and Value of Production: 1974, 1969, and 1964 . . . 28
23. Field Corn for All Purposes: 1974 and 1969 29
24. Field Corn for Grain or Seed: 1974 and 1969 30
25. Field Corn for Silage, Cut for Green Chop or Dry Fodder, Hogged or Grazed: 1974 and 1969 31
26. Sorghums Harvested for All Purposes, Except Sirup: 1974 and 1969 . 32
27. Sorghums for Grain or Seed, Cut for Silage, Green Chop, Dry Forage or Hay, or Hogged or Grazed: 1974 and 1969 33
28. Wheat for Grain: 1974 and 1969 35
29. Other Small Grains for Grain: 1974 and 1969 37
30. Soybeans for Beans: 1974 and 1969 38
31. Hay and Grass Silage, Excluding Sorghum Hay: 1974 and 1969 40
32. Cotton: 1974 and 1969 41
33. Peanuts for Nuts: 1974 and 1969 42
34. Tobacco: 1974 and 1969 43
35. Irish Potatoes: 1974 44
36. Sweetpotatoes: 1974 45
37. Vegetables, Sweet Corn, or Melons for Sale: 1974 and 1969 46
38. Berries for Sale: 1974 and 1969 47
39. Land in Orchards: 1974 and 1969 48
40. All Other Crops: 1974 and 1969 49

Farms With Sales of $2,500 and Over

41. Field Corn for All Purposes: 1974 and 1969 50
42. Field Corn for Grain or Seed: 1974 and 1969 51
43. Field Corn for Silage or Green Chop, Cut for Dry Fodder, Hogged or Grazed: 1974 and 1969 53
44. Sorghums for All Purposes, Except Sirup: 1974 and 1969 55
45. Sorghums for Grain or Seed: 1974 and 1969 56
46. Sorghums for Silage or Green Chop: 1974 and 1969 58
47. Sorghums Cut for Dry Forage or Hay, Hogged or Grazed: 1974 and 1969 59
48. Wheat for Grain: 1974 and 1969 60
49. Durum Wheat: 1974 62
50. Flaxseed: 1974 62
51. Buckwheat: 1974 62
52. Proso Millet: 1974 62
52. Oats for Grain: 1974 and 1969 63
54. Barley for Grain: 1974 and 1969 65
55. Rye for Grain: 1974 and 1969 67
56. Mixed Grains: 1974 and 1969 69
57. Emmer and Spelt: 1974 70
58. Rice: 1974 and 1969 70
59. Safflower: 1974 70
60. Mustard Seed: 1974 70
61. Triticale: 1974 70
62. Soybeans for Beans: 1974 and 1969 71
63. Peanuts for Nuts: 1974 and 1969 73
64. Dry Field and Seed Beans: 1974 74
65. Sugar Beets for Sugar: 1974 74

Page

TABLE

Farms With Sales of $2,500 and Over—Continued

66. Cotton: 1974 and 1969 75
67. Irish Potatoes: 1974 and 1969 76
68. Sweetpotatoes: 1974 and 1969 78
69. Tobacco: 1974 and 1969 79
70. Hay and Grass Silage, Excluding Sorghum Hay: 1974 and 1969 80
71. Alfalfa and Alfalfa Mixtures for Hay or Dehydrating: 1974 and 1969 82
72. Clover, Timothy, and Mixtures of Clover and Grasses for Hay: 1974 and 1969 84
73. Small Grain Hay: 1974 and 1969 86
74 Lespedeza for Hay: 1974 87
75. Coastal Bermuda Grass for Hay: 1974 87
76. Wild Hay: 1974 and 1969 88
77. Other Hay: 1974 and 1969 89
78. Grass Silage and Haylage: 1974 and 1969 91
79. Hay Crops Cut and Fed Green: 1974 and 1969 92
80. Field Seeds: 1974 and 1969 93
81. Alfalfa Seed and Red Clover Seed: 1974 and 1969 94
82. Miscellaneous Field Seeds: 1974 95
83. Miscellaneous Crops: 1974 98
84. Vegetables, Sweet Corn, or Melons for Sale: 1974 and 1969 100
85. Selected Vegetables: 1974 and 1969 102
86. Selected Vegetables—Fresh and Processing: 1974 112
87. Berries: 1974 and 1969 114
88. Strawberries: 1974 and 1969 115
89. Miscellaneous Berries: 1974 116
90. Land in Orchards: 1974 and 1969 117
91. Oranges: 1974 and 1969. 118
92. Citrus Fruits: 1974 119
93. Apples: 1974 and 1969 120
94. Grapes: 1974 and 1969 128
95. Peaches: 1974 and 1969 134
96. Pears: 1974 and 1969 142
97. Plums and Prunes: 1974 and 1969 146
98. Cherries: 1974 and 1969 150
99. Miscellaneous Fruits and Nuts: 1974 154
100. Nursery and Greenhouse Products: 1974 and 1969 157

INTRODUCTION

Authority, Area Covered, and History

The 1974 Census of Agriculture was taken in accordance with the provisions of title 13, United States Code, reaffirmed by section 818 of the Agriculture and Consumer Protection Act of 1973 (Public Law 93-86). Sections 142(a) and 191 of title 13 provide for a census of agriculture every 5 years in each State, the District of Columbia, Puerto Rico, Guam, and the Virgin Islands. The 1974 census is the 20th nationwide census of agriculture and the second conducted primarily by mail.

This report presents statistics for the United States and States based upon data from the 1974 census.

Farm Definition

1969 definition—All 1969 statistics in this report are in accordance with the farm definition used in 1969, which was also the definition used in the 1964 and 1959 Censuses of Agriculture. These farms are places on which agricultural operations larger than a specified minimum were conducted at any time during the census year under the control of an individual management. Places of less than 10 acres were counted as farms if the sales of the agricultural products amounted, or normally would amount, to at least $250. Places of 10 acres or more were counted as farms if the sales of agricultural products for the year amounted, or normally would amount, to at least $50.

1974 definition—All 1974 statistics in this report are in accordance with the 1974 farm definition, which differs from the earlier definition in only two respects:

1. The criterion for number of "acres in place" has been deleted.
2. The criterion for minimum value of agricultural products sold has been changed to $1,000.

For a more detailed explanation of the change in definition and measures of the effect of the change, see appendix A of Volume I, State and County Data, or part 1 of Volume II, Statistics by Subject, of the published reports of the 1974 Census of Agriculture.

Report Forms

Two basic census report forms were used for all States except Alaska and Hawaii: A regular form (A1) was used for farms with an expected value of sales of $2,500 or more and a short version (A2) for farms with an expected value of sales of less than $2,500. The short form covered only major items and omitted most of the detail found in the regular form.

In Alaska, the regular form was used for all farms. In Hawaii, a modified version of the regular form was used for all farms. The changes were principally in the crop sections to cover the specialized agriculture in the islands.

Tabular Presentation

More detailed information was obtained for farms with sales of $2,500 or more than for farms with less gross sales. Thus, some tables in this report present data for all farms and others present data for farms with sales of $2,500 or more.

Comparability of Data

In general, data for the 1974 census are directly comparable with data from the 1969 census only for farms with $2,500 or more total value of sales, because the data for farms with less than $2,500 sales were affected by the change in farm definition.

Dramatic changes in rates of farm expenditure and unit prices of products sold between the 1969 and 1974 censuses also affect the comparability of some census data. Between the two censuses, prices paid by farmers greatly increased. Prices received by farmers also increased but with wide fluctuations among commodities at different times during the census year of 1974.

Abbreviations and Symbols

The following abbreviations and symbols are used throughout the tables:

–	Represents zero.
D	Data withheld to avoid disclosing information for individual farms.
X	Not applicable.
Z	Less than half of the unit reported.
NA	Not available.

GENERAL EXPLANATION

Presentation of Data

Data are presented in this part for field crops, vegetables, fruits including berries and nuts, and nursery and greenhouse products. A limited amount of comparative data are presented for the 1969 census and earlier censuses. Additional historical data are available in previous census publications.

The tables are presented in two series: all farms and farms with sales of $2,500 and over. Tables for all farms generally cover only selected items and tables for farms with sales of $2,500 and over provide more detail.

Data are presented for United States, regions, divisions, and States. County data are presented in volume I for each State. Some tables show States in geographical order and others in alphabetical order. Tables with States alphabetically arranged are those with significant data reported and usually include data line "All other" for States where the data were considered insignificant or might have constituted a disclosure of individual operations.

Comparability of Data

The comparability of data for 1974 with those of earlier censuses is discussed in part 1 of this volume, together with general definitions and explanations for the 1974 Census of Agriculture. Part 1 also contains information on how the 1974 census was taken and processed and describes factors influencing the accuracy of the data.

Production and yield data collected for crop acreages in any census year represent only crops in that reference year. These data do not necessarily represent a typical or average crop year or the actual long-term acreage or yield for an individual crop. Often weather conditions—widespread droughts, extensive flooding, or wind erosion—do affect acreages and yields. Likewise, fluctuations in commodity prices and changes in government farm programs or policies can affect the acreage planted in a particular year.

These factors should be taken into consideration in analyzing changes in acreages and yields from one census period to another. In general, the wording of items on the report forms, the definitions used, and the processing procedures were designed to provide data which are comparable where possible from one census to another. Significant differences in comparability are identified with footnotes in the tables.

The total given for an item may differ occasionally from one table to another table and sums may not add to totals shown because of the rounding of fractions.

Tables for all farms present data for selected crops or groups of crops. (See facsimile of A-2 crops section 5 on page 2.) These tables show number of farms, acres harvested, quantity harvested for most crops, computed value for the crop, and farms by acres harvested per farm along with available 1969 comparative data for most of these crops.

Data for all farms are grouped to coincide with the short-form format.

Tables for farms with sales of $2,500 and over present data for most of the crops grown in any part of the United States. These tables usually show numbers of farms, acres, quantity harvested, for most crops and a computed value for the crop. Additionally, many fruit and tree nut crops include number of trees or vines. For the major crops, a distribution of farms by acres harvested is included in the table.

Tables are generally presented by crop. The table arrangement is usually the order in which each crop appeared on the regular form, where similar crops such as small grains, hay, field seeds, fruits and nuts, and vegetables were grouped.

Information on crops fertilized is presented in Part 4, Farm Expenditures, Labor, Equipment and Facilities, Chemicals; and information on irrigated crops is shown in Part 9, Irrigation and Drainage on Farms.

Definitions and Explanations

Farms or Farms Reporting

The terms "farms" or "farms reporting" mean the same. They are the count of the farm operations which report the item referred to, such as acres, quantity, trees, etc.

Crop Year or Season Covered

For most crops, acres and quantity harvested are for the year 1974 except for citrus fruits and avocados; vegetables and sugarcane in Florida and Texas; and pineapples and coffee in Hawaii.

For citrus fruits, the data relate to the crops harvested from the bloom of 1973 for the 1973-74 marketing season.

For avocados, the data for California relate to the quantity harvested from the bloom of 1973 for the marketing season from October 1, 1973, to September 30, 1974; the data for Florida relate to the crop harvested or to be harvested for the

Section 5 CROPS HARVESTED FOR ANY PURPOSE FROM THIS PLACE IN 1974

Report all crops harvested. Include crops grown under contract. Be sure to include landlord's share.

	None		Acres harvested	Quantity harvested
1. Field corn for grain or seed *(Report quantity on a shelled basis in either **bushels or hundredweight**. 70 lbs. ear corn or 56 lbs. shelled corn = 1 bushel shelled corn.)*	☐	101		1 Bushels shelled — OR — 6 Hundredweight shelled
2. Field corn for silage, cut for green chop or dry fodder, hogged or grazed *(Do not include acres already reported in item 1.)*	☐	104		
3. Sorghums or milo for grain or seed *(Report quantity harvested in either **bushels or pounds.**)*	☐	111		1 Bushels — OR — 6 Pounds
4. Sorghums for silage, cut for green chop, dry forage or hay, or hogged or grazed *(Do not include acres already reported in item 3.)*	☐	115		
5. Soybeans for beans	☐	121		1 Bushels
6. Peanuts for nuts	☐	122		1 Pounds
7. Wheat for grain	☐	130		1 Bushels
8. Other small grains **for** grain — oats, barl**ey,** rye, rice, etc. — *Specify* _____	☐	136		
9. Cotton	☐	151		1 Bales
10. Tobacco — all **types**	☐	152	/10	1 Pounds
11. Irish potatoes **(excluding home use)**	☐	153	/10	1 Hundredweight
12. Sweetpotatoes (excluding home use)	☐	154	/10	1 Bushels
13. Hay — all kinds except sorghum hay *(Include grain hay, grass silage, wild hay, etc. If two or more cuttings were made from the same land, REPORT ACRES ONLY ONCE, but report total tons of all cuttings.)*	☐	170		1 Tons, dry
14. Vegetables, sweet corn, or melons for sale	☐	240	/10	
15. Land in bearing and nonbearing fruit orchards, citrus or other groves, vineyards, and nut trees of all ages *(Include land on which the fruit crop failed. Do not include abandoned acreages or plantings.)* — *Specify* _____	☐	301	/10	
16. Berries for sale — *Specify* _____	☐	401	/10	
17. All other crops *(Include field seeds; sugar crops; nursery products; flowers, etc., grown in the open, sod; etc.)* — *Specify* _____	☐	430	/10	

	Square feet
18. If any greenhouse products were sold, how many square feet were under glass or other protection?	460

marketing season from July 1, 1974, to February 28, 1975. In Florida, the data for vegetables relate to a full year beginning September 1, 1973, and ending August 31, 1974.

For sugarcane, the data for Florida and Texas are for cane harvested or to be harvested from November 1973 through April 1974.

In Hawaii, pineapples harvested are for the year ending May 31, 1974, and coffee for the 1973-74 crop.

Acres and Quantity Harvested

Crops were reported in whole acres, except for the following crops which were reported in 10th's of acres: Irish potatoes, sweetpotatoes, tobacco, fruit and nut crops including land in orchards, berries, vegetables, and nursery and greenhouse products. The "all other crops" item on the short form was also reported in 10th's of acres. Totals for all crops which were reported in 10th's of acres were rounded to whole acres at the aggregate level during the tabulation process.

If two or more crops were harvested from the same land during the year, the acres would be counted for each crop. This means that the total acres of all crops could exceed the acres of cropland harvested. The exception to this procedure is hay crops when more than one cutting is taken from the same acres. In this case, the acres are counted only once but the quantity harvested includes all cuttings. Hay cut, for both dry hay and green hay or silage would be reported for their respective crops. Interplanted crops such as "skip-row" crops were to be reported according to the portion each crop occupied in the field.

If a crop was planted but not harvested, the acres were not to be reported as harvested. This acreage was to be reported in the "Land Use" section under one of the other cropland items such as cropland pasture, cropland used for cover crops, cropland failure, cropland idle, or cropland in cultivated summer fallow.

However, some crops were grown for grazing purposes and quantity harvested was not requested. Acres for these crops were to be reported for "cropland harvested" and not for "cropland used for only pasture or grazing." This procedure applied to the following crops:

a. Field corn cut for dry fodder, hogged or grazed.
b. Sorghums hogged or grazed.
c. Soybeans hogged or grazed or cut for silage.
d. Cowpeas hogged or grazed or cut for silage.

Soybeans plowed under was considered a crop and was not to be reported in the section "Land Use" under "cropland used for cover crops. . . ." Acres of land in bearing and nonbearing fruit orchards, citrus or other groves, vineyards, and nut trees were to be reported as cropland harvested regardless of whether the crop was harvested or failed. However, abandoned orchards were not to be reported either as cropland harvested or for the individual crop acreages but were reported as cropland idle.

Quantity harvested was not obtained for crops such as vegetables, nursery and greenhouse products, sugarcane for sirup, sugarcane for seed, or crops in Other Crops section. (See facsimile of section "Other Crops".)

Unit of Measure

For some crops, the operator was given the option of reporting quantity harvested in a unit of measure currently in

Section 16 **Were any OTHER CROPS harvested from this place in 1974?**

☐ YES — *Complete this section*
☐ NO — *Go to Section 17*

	Acres harvested	Quantity harvested	Acres irrigated	Commercial fertilizer used: Acres fertilized	Dry: Whole tons	Dry: Tenths	Liquid or gas: Whole tons	Liquid or gas: Tenths
1. Popcorn	431	1 Pounds, shelled	2	3	4	/10	5	/10
2. Safflower	432	1 Pounds	2	3	4	/10	5	/10
3. Sunflower seed	433	1 Pounds	2	3	4	/10	5	/10
4. Emmer and spelt	434	1 Bushels	2	3	4	/10	5	/10
5. Mint for oil	435	1 Pounds of oil	2	3	4	/10	5	/10
6. Broomcorn	436	1 Tons of brush	2	3	4	/10	5	/10
7. Other crops *(Enter crop name and No. from list below.)* Crop name_____ No.____			2	3	4	/10	5	/10
Crop name_____ No.____			2	3	4	/10	5	/10

List additional crops harvested on back cover.

Crop name	No.	Crop name	No.	Crop name	No.	Crop name	No.
Castor beans	437	Guar	443	Root crops for feed	449	Sweet corn for seed	454
Chufas for nuts	438	Hops	444	Sesame for seed	450	Triticale	455
Cowpeas hogged or grazed or cut for silage	439	Lentils	445	Sorghum for sirup	451	Velvetbeans for beans	456
Crambe	441	Mungbeans for beans	446	Soybeans hogged or grazed or cut for silage	452	Wild rice	457
Dill for oil	442	Mustard seed	447	Soybeans plowed under	453	Wormseed oil	458
		Rapeseed	448			All other crops	459

use in his area. Such crops were: Field corn for grain where the operator was permitted to report in bushels shelled or hundredweight shelled; sorghums for grain or seed, in bushels or pounds; rice, in 100-lb. bags, bushels, or 162-lb barrels; grapes, in tons fresh or tons dry; and prunes, in tons fresh or tons dry.

The quantity harvested for each of these crops is published in a common unit. The following shows the conversion factors.

	Units published in volume 1	Other units specified on report forms	Conversion factor
Corn	bushels, shelled	hundred weight, shelled	1 hundredweight= 1.7857 bushels
Sorghums	bushels	pounds	1 pound = 0.0179 bushels
Rice	100-lb. bags	bushels	1 bushel = 0.45 100-lb. bags
		barrels	1 barrel = 1.62 100-lb. bags
Grapes	tons, fresh	tons, dry	1 ton dry = 4 tons fresh
Prunes	tons, fresh	tons, dry	California: 1 ton dry = 2.5 tons fresh Other States: 1 ton dry = 3.5 tons fresh

Most citrus fruits were reported in field boxes but have been converted to pounds as shown.

	Oranges[1]	Grapefruit	Tangerines	Lemons
Arizona	75	64	75	76
California	75	65	75	76
Florida	90	85	95	90
Texas	90	80	95	90
Hawaii	75	(X)	75	(X)
Other States	90	85	95	90

[1] Includes temples and tangelos.

Write-in Fruit Crops

The operator was allowed a choice of units of measure for fruit and nut crops not listed. These crops are listed on the facsimile of the write-in portion of the fruit section 13 on page 5. For purpose of this report, the unit of production for these crops was converted to pounds except for lemons, tangelos, and tangerines and mandarins, which were converted to boxes. The box weight reported was used as a basis for converting to pounds. If not reported, an average box weight was used. For lemons, tangelos, and tangerines and mandarins, if pounds or tons were reported, the pounds per box was used as indicated earlier for citrus fruits.

Value of Production

This item represents the estimated value of crops harvested during the 1974 crop year. Data for the value of production were obtained by multiplying the average estimated values per unit by the operators' reports of acres or quantities harvested. In instances where only acres harvested were reported, State estimates of value of production per acre were used. Generally, harvested units of production (pounds, bushels, bales, etc.) were multiplied by State estimates of price per unit. A combination of these two factors was used when only acres harvested were requested of small farms, but units of production were requested of large farms. The estimated State unit prices used in these calculations were obtained in most part from publications by the Statistical Reporting Services, U.S. Department of Agriculture (USDA). When USDA estimates were not available, Bureau of the Census statisticians made estimates using available sources such as data from adjacent States, respondents, report forms, and county extension agents and other persons knowledgeable about specific crops.

Changes in market prices of various commodities from one census to another census can have a large impact on the total value of production. For example, the price per unit for most of the selected grain crops in 1974 were more than double the price in 1969. Prices for most other commodities were also significantly higher in 1974 than in earlier censuses.

Misreported or Miscoded Crops

In a few instances, tabulated data may be inaccurate due to respondent misunderstanding or misinterpretating questions asked on the report form. Data may have been reported on the wrong line, in the wrong section of the report, or the wrong crop code placed beside the name of a write-in crop. In processing, some of these errors, as well as some keypunch errors, may not have been identified and, therefore, not corrected. Reports for large acreages of unusual crops for the area were closely reviewed for errors.

A number of methods were used to find errors before tabulations were made. Report forms for the large farms were reviewed and corrected by hand. For the other reports, adjustments were made during the computer edit to data items which appeared to be inconsistent. In addition, a number of crops were identified as being impossible to grow in certain States such as, citrus and cotton in the Northeastern States. The limitations of the computer edit program made it impractical to have computer identification of all farm records for counties where suspect crops are not usually grown.

An attempt was made where possible to review the accuracy of the data; however, it was not feasible to do so adequately in all cases. Therefore, it is possible that some errors still exist. Generally, these errors involve a small number of farms and acres. This will have an insignificant effect on most data for selected crops.

Adjustments to Data Previously Published

For some crops, data in volume II differ from data in volume I, as errors not previously found were located and corrected. Generally, these changes do not significantly affect the data.

Section 13 Continued

18. If you have any fruit trees which were not listed in items 2 through 17, or nut trees, enter crop name and No. in cols. (a) and (b) from the lists below and give the requested information for each item you list. Report quantity harvested in col. (e). In col. (f) indicate the unit in which you measure the crop. If you mark "Boxes," enter the average capacity, in pounds, of the box.

Enter from list below		Not of bearing age (c)			Bearing age (d)			Quantity harvested	Unit of measure *Mark (X) one* (f)			Average capacity of boxes in pounds
Name (a)	No. (b)	Whole acres	Tenths	Number of trees	Whole acres	Tenths	Number of trees	(e)	Lbs.	Tons	Boxes	(g)
			/10	1	2	/10	3	4	5 1☐	2☐	3☐	6
			/10	1	2	/10	3	4	5 1☐	2☐	3☐	6
			/10	1	2	/10	3	4	5 1☐	2☐	3☐	6
			/10	1	2	/10	3	4	5 1☐	2☐	3☐	6
			/10	1	2	/10	3	4	5 1☐	2☐	3☐	6
			/10	1	2	/10	3	4	5 1☐	2☐	3☐	6

• CITRUS CROPS	No.
(Report quantity harvested in 1973—74 from bloom of 1973.)	
Kumquats	325
Lemons	326
Limes (1 bushel = 50 lbs.)	327
Tangelos	328
Tangerines and mandarins	329
Other citrus fruit trees	330

• NONCITRUS CROPS	No.
Apricots	331
Avocados *(See Instructions)*	332
Dates	333
Figs *(See Instructions)*	334
Mangoes	335
Nectarines	336
Pomegranates	337
Olives	338
Other noncitrus fruit trees	339

• NUT CROPS	No.
Almonds	340
Filberts and hazelnuts	341
Pecans, improved	342
Pecans, wild and seeding	343
Pistachio	344
Tung nuts (in husk)	345
Walnuts (English or Persian)	346
Walnuts, planted black	347
Other nut trees	351

Table 1. Acres of Selected Crops Harvested: 1899 to 1974

(Thousand acres)

All Farms	Corn for grain or seed	Soybeans for beans	Wheat	All hay	Cotton	Tobacco	Sorghums for grain or seed	Peanuts for nuts	Vegetables for sale	Land in orchards
1974	61,654	48,119	62,957	56,236	12,224	877	12,929	1,369	3,124	4,190
1969	52,540	38,550	45,373	53,204	11,496	877	12,954	1,427	3,352	4,234
1964	53,751	29,844	47,958	65,295	13,917	1,025	11,169	1,347	3,334	4,251
1959	70,065	22,080	49,567	63,549	14,649	1,108	14,561	1,333	3,491	4,120
1954	66,793	16,444	51,362	69,940	18,858	1,557	11,304	1,270	3,740	4,003
1949	75,133	10,148	71,163	67,470	26,599	1,532	6,325	2,134	3,870	4,724
1944	84,349	[1]13,778	58,286	73,402	18,962	1,630	9,061	2,958	4,370	5,001
1939	77,433	4,274	50,527	61,229	22,811	1,853	4,693	1,787	3,056	5,052
1934	62,247	[1]6,577	41,943	63,156	26,754	1,237	2,370	(NA)	3,774	6,221
1929	83,163	[1]2,911	62,000	67,823	43,228	1,888	3,522	(NA)	2,814	6,086
1924	82,329	(NA)	50,862	74,692	39,204	1,538	3,526	(NA)	(NA)	(NA)
1919	87,778	113	73,100	70,936	33,740	1,861	3,726	1,125	1,426	(NA)
1909	98,386	2	44,263	68,227	32,044	1,295	1,635	870	1,011	(NA)
1899	94,917	(NA)	52,589	61,691	24,275	1,101	267	517	(NA)	(NA)

[1]For all purposes.

Data for All Farms

Selected Crops

Tables 1, 2, and 3 show the change in acres harvested, production, and yield per acre for selected crops since 1899.

Field corn for grain or seed—The value of corn for grain or seed crop for all farms was $12.9 billion, or 23 percent of the value of all crops produced in 1974. Its acreage accounts for 20 percent of the acreage of all crops harvested.

Corn for grain or seed accounted for 85 percent of the total acreage of field corn harvested for all purposes in 1974. The acres of corn harvested for grain or seed in 1974 were 61.7 million acres compared with 52.5 million acres in 1969, an increase of 17 percent, while the production remained around 4.4 billion bushels. The yield per acre in 1974 was 71.3 bushels, considerably lower than the 84.5 bushels per acre in 1969.

Corn production is concentrated in the North Central States of Iowa, Illinois, Nebraska, Minnesota, Indiana, Ohio, Missouri, South Dakota, and Wisconsin, which comprise the center of corn production in the United States. In 1974, 77 percent of the acres of corn for grain or seed on all farms and 77 percent of the production were in those States. The dominance of corn in the North Central States is indicated by the fact that corn for grain or seed represented 35 percent of cropland harvested on all farms in this nine-State area.

The number and percent of farms harvesting corn for grain or seed have been declining. In 1974, just over 883,000 farms harvested corn for grain or seed, a reduction of 10 percent from 1969 and a reduction of 36 percent from 1964.

Sorghums for grain or seed—Sorghums for grain or seed harvested from all farms in 1974 comprised 87 percent of the acreage of sorghums for all purposes, except sirup. On the basis of production, the value of sorghums for grain or seed was $1.5 billion. The production was concentrated in three States—Texas, Kansas, and Nebraska. These States accounted for 72 percent of the farms reporting and 82 percent of the acreage. The 1974 acreage was 12.9 million acres, roughly the same as in 1969, but the 1974 production was 19 percent lower than in 1969. The average yield was 43 bushels per acre in 1974 compared with 53 bushels per acre in 1969.

Table 2. Quantities of Selected Crops Harvested: 1899 to 1974

(Millions)

All Farms	Corn for grain or seed (bushels shelled)	Soybeans for beans (bushels)	Wheat (bushels)	All hay (tons)	Cotton (bales)	Tobacco (pounds)	Sorghums for grain or seed (bushels)	Peanuts for nuts (pounds)
1974	4,397	1,146	1,692	115	11	1,733	554	3,169
1969	4,442	1,041	1,328	112	10	1,644	682	2,459
1964	3,361	670	1,218	116	15	1,988	463	2,004
1959	3,697	516	1,056	107	14	1,647	508	1,413
1954	2,613	324	909	104	13	1,922	224	885
1949	2,778	212	1,007	89	15	1,770	141	1,722
1944	2,788	188	1,033	95	12	1,779	178	2,009
1939	2,311	88	709	74	11	1,700	52	1,155
1934	1,169	23	513	54	9	1,021	19	[1]44
1929	2,131	9	801	82	15	1,457	49	[1]37
1924	1,824	(NA)	801	88	14	1,106	59	(NA)
1919	2,346	1	945	89	11	1,372	74	[1]27
1909	2,552	(Z)	683	87	11	1,056	18	[1]19
1899	2,666	(NA)	659	79	10	868	5	[1]12

[1]Reported in million bushels.

Table 3. Yield Per Acre of Selected Crops: 1899 to 1974

All Farms	Corn for grain or seed (bushels)	Soybeans for beans (bushels)	Wheat (bushels)	All hay (tons)	Cotton (bales)	Tobacco (pounds)	Sorghums for grain or seed (bushels)	Peanuts for nuts (pounds)
1974	71.3	23.8	26.9	2.05	0.89	1,976	42.9	2,315
1969	84.5	27.0	29.3	2.10	.90	1,875	52.7	1,724
1964	62.5	22.4	25.4	1.77	1.06	1,939	41.4	1,488
1959	52.8	23.4	21.3	1.68	.95	1,486	34.9	1,060
1954	39.1	19.7	17.7	1.48	.69	1,234	19.8	696
1949	37.0	20.9	14.1	1.32	.58	1,155	22.3	807
1944	33.1	(NA)	17.7	1.29	.62	1,091	19.6	679
1939	29.9	20.5	14.0	1.21	.50	917	11.2	647
1934	18.8	(NA)	12.2	.86	.35	826	7.8	(NA)
1929	25.6	(NA)	12.9	1.21	.34	771	13.9	(NA)
1924	22.2	(NA)	15.7	1.18	.35	719	16.6	(NA)
1919	26.7	9.6	12.9	1.25	.34	737	19.8	[1]24.4
1909	25.9	10.6	15.4	1.28	.33	815	10.8	[1]22.3
1899	28.1	(NA)	12.5	1.28	.39	788	19.4	[1]23.2

[1]Reported in bushels.

Wheat for grain—The value of wheat for grain produced on all farms in 1974 was $6.9 billion. Its acreage comprised 21 percent of total cropland harvested.

About three-fourths of the wheat acreage in 1974 was concentrated in an area extending from Texas north to North Dakota and the adjacent States of Montana, Colorado, and Minnesota. Farm operators in these States harvested almost 1.1 billion bushels, representing 65 percent of the total production from all farms in 1974.

The number of farms harvesting wheat in 1974 decreased 9 percent from 1969. However, the acres harvested greatly increased from 45.4 million acres in 1969 to almost 63 million acres in 1974. The yield in 1974 was 27 bushels per acre compared with 29 bushels per acre in 1969.

Other small grains—Other small grains include oats, barley, rye, mixed grains, flaxseed, buckwheat, proso millet, rice, safflower, emmer and spelt, mustard seed, and triticale. There were 478,158 farms reporting other small grains in 1974. The total acres harvested in 1974 was 24.2 million or 27 percent lower than the 32.9 million acres reported in 1969. The value of other small grains for the United States was $2.9 billion or almost double the $1.5 billion in 1969. North Dakota had the largest number of acres, followed by South Dakota, Minnesota, California, Montana, Wisconsin, and Iowa, that harvested over 1 million acres. These seven States represented 65 percent of the total acres for 1974.

Soybeans for beans—Production of soybeans for beans harvested on all farms in 1974 totaled 1.1 billion bushels, an increase of 10 percent from the 1 billion bushels harvested in 1969. The yield in 1974 was 24 bushels per acre or 11 percent lower than the 27 bushels per acre in 1969. In 1974, 78 percent of the production was in nine States—Illinois, Iowa, Indiana, Missouri, Ohio, Arkansas, Minnesota, Louisiana, and Mississippi.

The 48.1 million acres harvested from all farms in 1974 was 25 percent greater than the 38.5 million acres harvested in 1969. The value of soybeans for beans in 1974 was $7.7 billion, more than triple the $2.4 billion in 1969.

Hay, except sorghum hay—Hay harvested from all farms in 1974 includes grass silage and haylage, hay crops cut and fed green (green chop), wild hay, and other hay such as Sudan grass, sorghum—Sudan crosses, soybean, cowpea, peanut, etc. In showing production data for all hay crops, dry tons represent dry tonnage for the various hay categories and dry weight equivalent for grass silage and hay cut and fed green. One ton of dry weight equals three tons of green weight. Based on production, the value of hay, excluding sorghum hay, was $4.9 billion in 1974, compared with $2.4 billion in 1969. The number of acres reported for all hay harvested in 1974 was 56.2 million compared with 53.2 million in 1969, an increase of 6 percent. Production of all kinds of hay in 1974 totaled 115 million tons, 3 percent above the 111.8 million tons produced in 1969. The most concentrated area for all kinds of hay was in the West North Central States which harvested 38 percent of the acreage.

Cotton—The value of cotton in 1974 was $2.4 billion, double the $1.2 billion in 1969. The cotton crop accounted for 4 percent of the value of all crops harvested from all farms and its acreage was 4 percent of cropland harvested. Of the 89,536 farms producing cotton, 89.5 percent were in the South, 7.4 percent in the West, and 3.1 percent in the North Central States. Texas, California, Mississippi, Arizona, and Arkansas accounted for three-fourths of the 1974 production.

The number of farms reporting cotton production has declined in each census since 1929 and very rapidly since 1934. The number of farms reporting in 1974 was about one-twentieth the number reporting in 1929.

Cotton harvested from all farms in 1974 was 12.2 million acres, a 6-percent increase from the 11.5 million acres in 1969. A production of 10.9 million bales in 1974 was a 5-percent increase from the

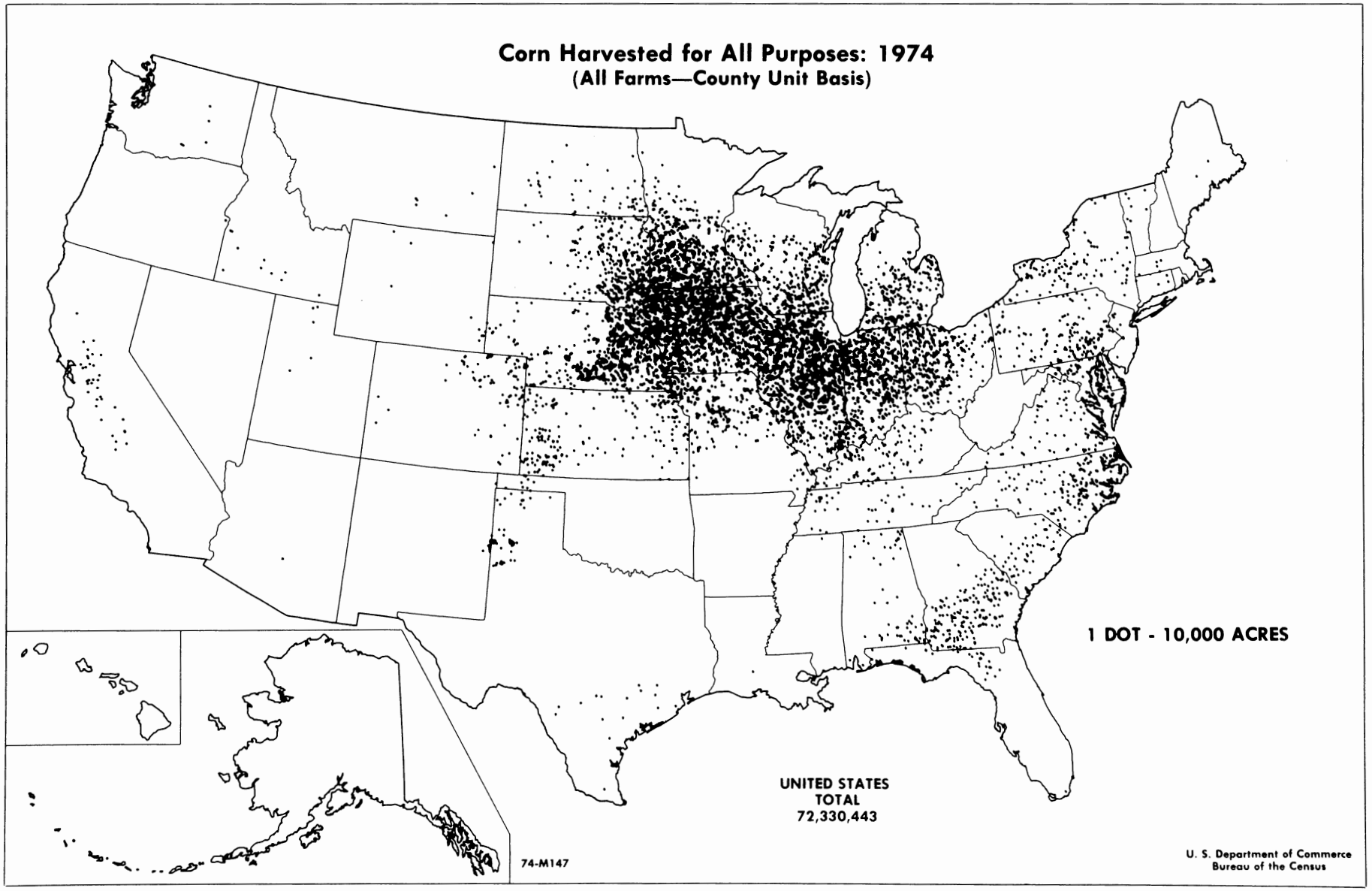
Corn Harvested for All Purposes: 1974
(All Farms—County Unit Basis)
1 DOT - 10,000 ACRES
UNITED STATES
TOTAL
72,330,443
74-M147
U. S. Department of Commerce
Bureau of the Census

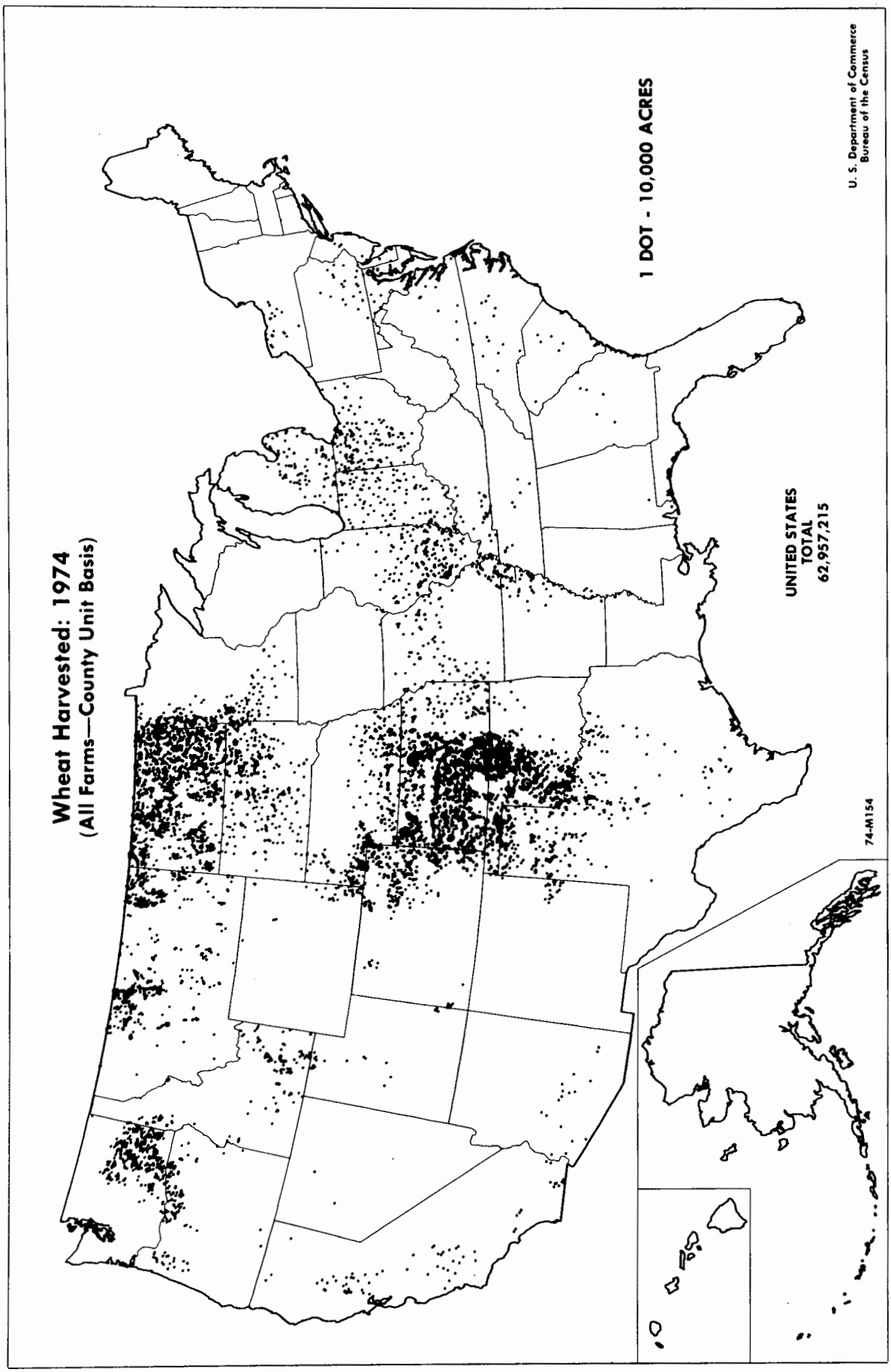
Wheat Harvested: 1974
(All Farms—County Unit Basis)
1 DOT - 10,000 ACRES
UNITED STATES
TOTAL
62,957,215
U. S. Department of Commerce
Bureau of the Census
74-M154

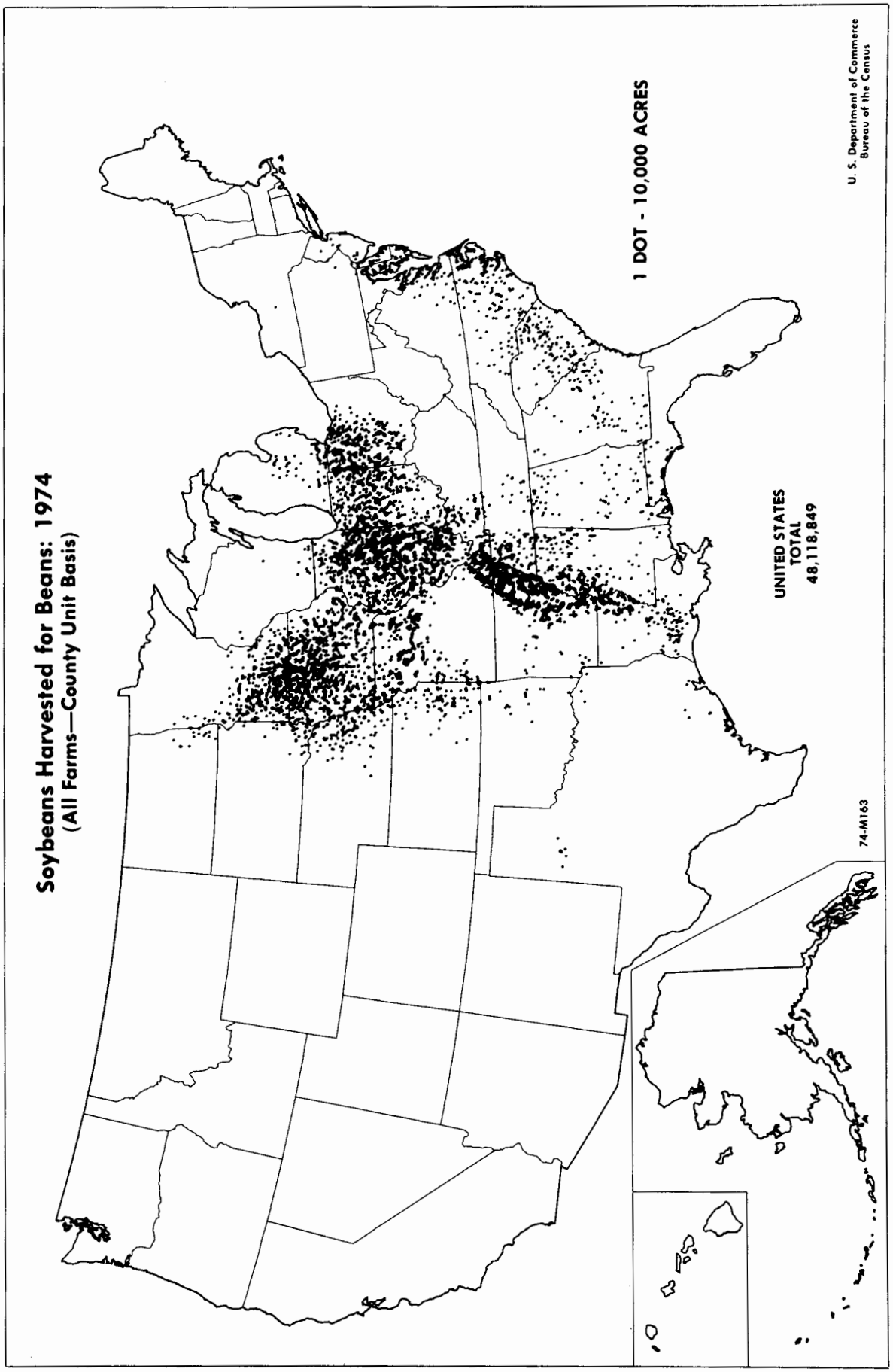
Soybeans Harvested for Beans: 1974
(All Farms—County Unit Basis)
1 DOT - 10,000 ACRES
UNITED STATES
TOTAL
48,118,849
U. S. Department of Commerce
Bureau of the Census
74-M163

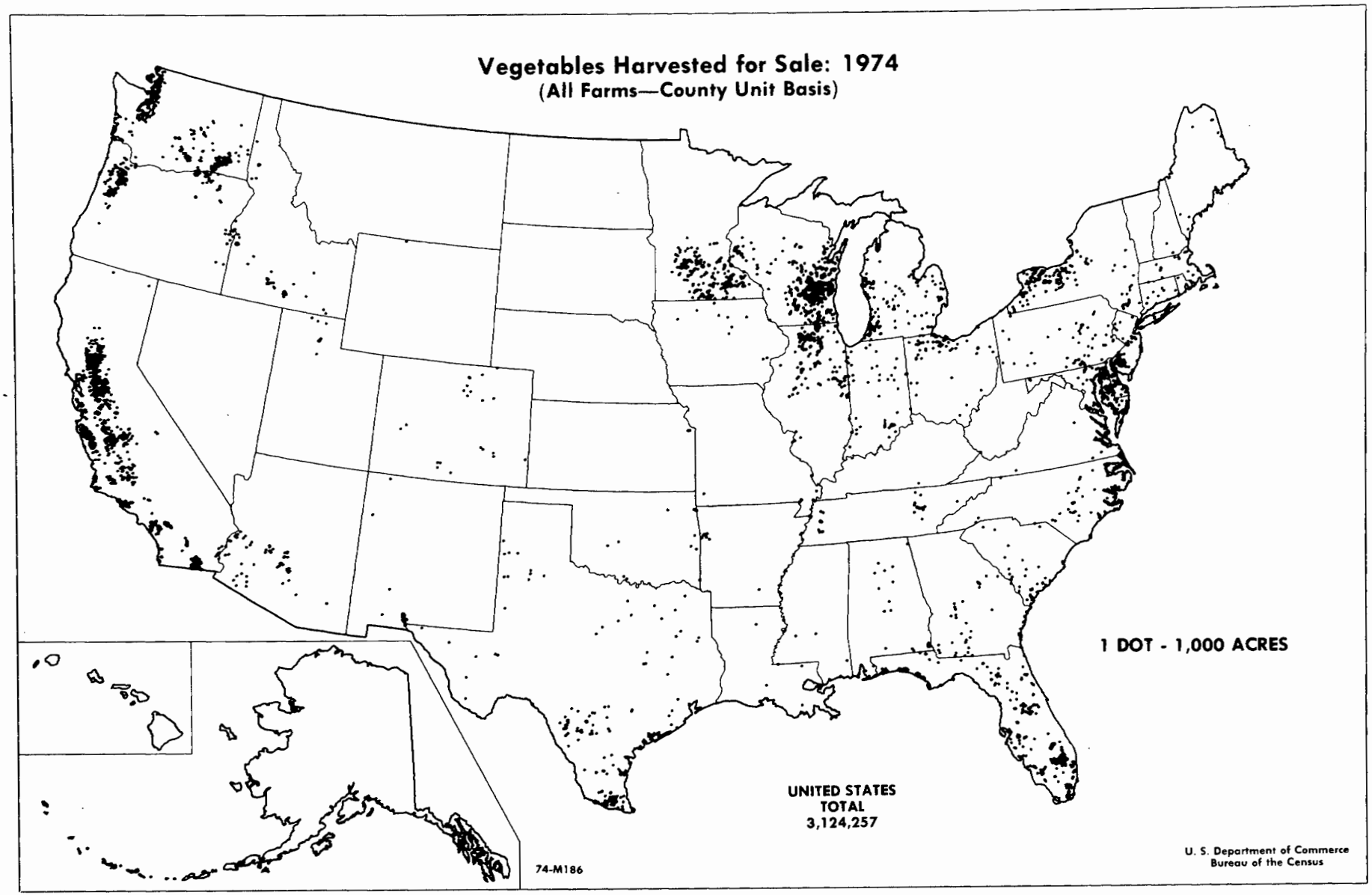
Vegetables Harvested for Sale: 1974
(All Farms—County Unit Basis)
1 DOT - 1,000 ACRES
UNITED STATES
TOTAL
3,124,257
74-M186
U. S. Department of Commerce
Bureau of the Census

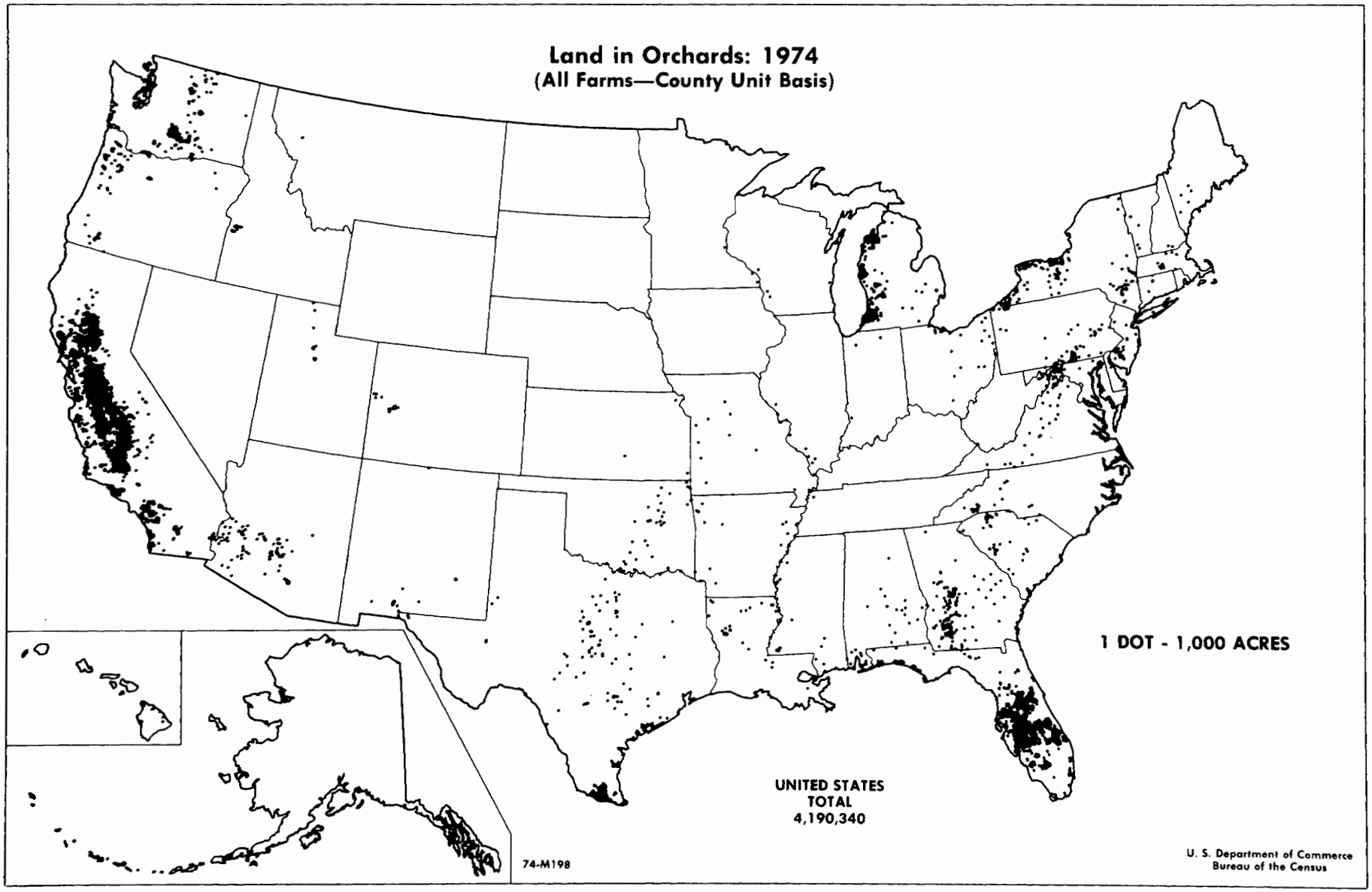
Land in Orchards: 1974
(All Farms—County Unit Basis)
1 DOT - 1,000 ACRES
UNITED STATES
TOTAL
4,190,340
74-M198
U. S. Department of Commerce
Bureau of the Census

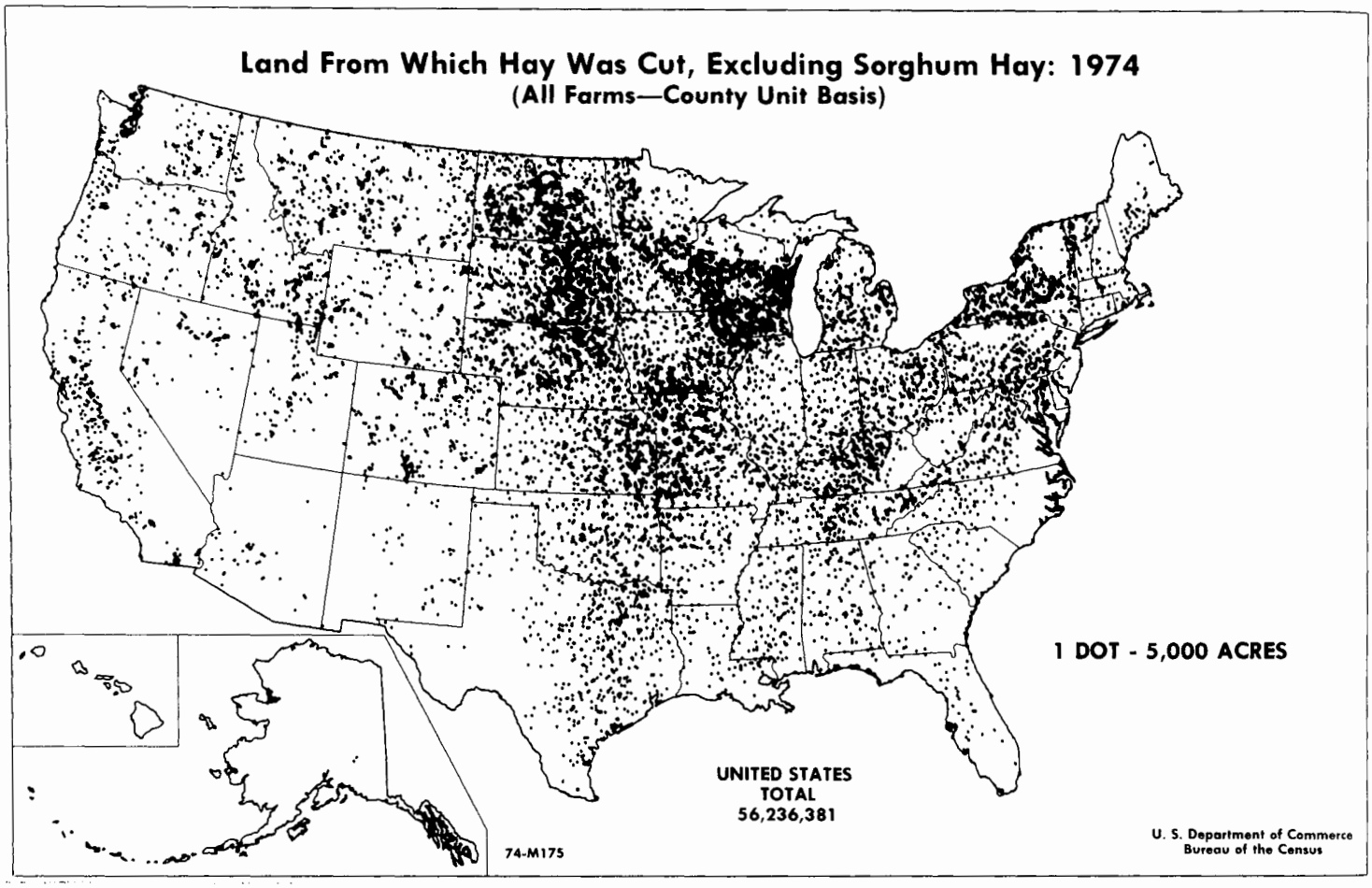

10.4 million bales harvested in 1969. The average yield per acre in 1974 was 0.89 of a bale compared with an average of 0.90 in 1969, but higher than any census year from 1899 to 1954.

Table 4. Cotton Harvested: 1899 to 1974

All Farms	Farms (1,000)	Acres (millions)	Bales (millions)	Yield per acre (bales)
1974	90	12.2	10.9	0.89
1969	200	11.5	10.4	.90
1964	324	13.9	14.7	1.06
1959	510	14.6	13.9	.95
1954	864	18.9	12.9	.69
1949	1,111	26.6	15.4	.58
1944	1,218	19.0	11.8	.62
1939	1,590	22.8	11.5	.50
1934	1,920	26.8	9.5	.35
1929	1,987	43.2	14.6	.34
1924	1,931	39.2	13.7	.35
1919	1,906	33.7	11.4	.34
1909	1,714	32.0	10.6	.33
1899	1,419	24.3	9.5	.39

Peanuts for nuts—The value of peanuts for nuts harvested from all farms in 1974 was $569 million, 92 percent higher than in 1969. Most of the crop was produced in three areas: Georgia, Alabama, and Florida; Texas and Oklahoma; and North Carolina and Virginia. The Georgia-Alabama-Florida area had 52 percent of the acres harvested and produced 60 percent of the crop. The Texas-Oklahoma area had 27 percent of the acres harvested and produced 18 percent of the crop. The North Carolina-Virginia area had 19 percent of the acres harvested and produced 20 percent of the crop.

Farms reporting peanuts for nuts have been declining since 1934, when a peak of 453,835 farms was reported. The total farms reporting in 1974 was 33,113 or 30 percent less than in 1969 and about 7 percent of the number in 1934.

The acreage for peanuts for nuts on all farms in 1974 was 1.37 million, slightly less than the 1.43 millon acres in 1969.

The production of 3.2 billion pounds was 29 percent more in 1974 than the 2.5 billion pounds produced in 1969. The average yield per acre was 2,315 pounds in 1974 compared with 1,724 pounds in 1969, 1,488 pounds in 1964, and 1,060 pounds in 1959.

Tobacco—The value of tobacco produced on all farms in 1974 was $1.9 billion, 57 percent more than in 1969. The 197,764 farms reporting in 1974 were 28 percent less than in 1969. Acres harvested increased slightly from 876,927 acres in 1969 to 877,113 acres in 1974. Production increased 5 percent in 1974 from 1.6 billion pounds to 1.7 billion pounds. The yield of 1,976 pounds per acre in 1974 was 5 percent more than the 1,875 pounds in 1969.

The average number of acres of tobacco harvested per farm has increased from 2.7 in 1959 to 4.4 in 1974. The acreage used on individual farms is very small with 27 percent of the farms harvesting less than 1 acre and 75 percent harvesting less than 5 acres.

Tobacco was reported in 24 States in 1974, but only 16 States reported more than 1,000 acres harvested. The greatest

Table 5. Tobacco Harvested: 1949 to 1974

All Farms	Farms	Acres	Pounds (billions)	Yield per acre (pounds)	Acres per farm
1974	197,764	877,113	1.7	1,976	4.4
1969	276,188	876,927	1.6	1,875	3.2
1964	331,365	1,025,241	2.0	1,939	3.1
1959	415,315	1,108,274	1.6	1,486	2.7
1954	511,503	1,557,239	1.9	1,234	3.0
1949	531,922	1,532,298	1.8	1,155	2.9

concentration of tobacco was in the South. Other States have smaller acreage but are important because of the type of tobacco grown. The total acreage harvested from all farms in 1974 was only 0.3 percent of cropland harvested, but its value represented 3 percent of the value of crops produced.

Irish potatoes, excluding home use—A total of 51,499 farms reported Irish potatoes in 1974 with 1,345,121 acres harvested. The yield was 235 hundredweight per acre with a value of production of $1.4 billion. Idaho, Maine, North Dakota, and Minnesota each harvested over 100,000 acres. These four States accounted for 51 percent of the acreage harvested and 47 percent of the total production for the United States.

Irish potato production was concentrated on 7,614 farms with 25 acres or more harvested. These farms accounted for 95 percent of the total acreage harvested.

Sweetpotatoes, excluding home use—The value of production in 1974 was $78 million for sweetpotatoes harvested from all farms. There were 17,043 farms reporting 85,614 acres harvested with a production of 17 million bushels. The yield was 202 bushels per acre. Eighty-nine percent of production was in the South. North Carolina and Louisiana were the only States to harvest over 20,000 acres. These two States accounted for 52 percent of the acreage and 54 percent of the production.

Vegetables, sweet corn or melons for sale—There has been a continuing decline in the number of farms producing vegetables for sale since 1944. In 1974, the number of farms reporting was 78,566 compared with 101,760 in 1969. The total acreage harvested on all farms in 1974 was 3.1 million acres compared with the 3.4 million acres in 1969.

A few States accounted for a large part of the vegetable acreage on all farms in 1974. California had the largest number of acres followed by Wisconsin, Florida, Minnesota, Washington, Texas, Oregon, New York, Illinois, and Michigan. These 10 States had a combined total of 2.3 million acres or almost three-fourths of the total acres harvested. Table 7, indicates the change in vegetable acreage in these States since 1944.

Farms with 25 acres or more of vegetables harvested in 1974 accounted for 90 percent of the total acreage harvested for all farms. For the Western States these farms accounted for 96 percent of the acreage harvested.

Berries for sale—The number of farms reporting berries for sale in 1974 was 15,404 or 38 percent less than the 24,840 reported in 1969.

Berries for sale were harvested from 121,127 acres in 1974, or 13 percent less than the 138,635 acres harvested in 1969. Maine led all States in acres harvested followed by Oregon, Michigan, California, New Jersey, and Massachusetts each with 10,000 acres or more. These six States harvested 69 percent of the acreage in 1974. More than 63 percent of the acreage harvested was from farms with 25 acres or more. These 977 farms represented 6 percent of all farms reporting.

Land in orchards—There were 105,997 farms reporting land in bearing and nonbearing fruit orchards, citrus or other groves, vineyards, and nut trees of all ages in 1974, 20 percent less than the 133,311 farms reporting in 1969.

The land in orchards on all farms totaled 4.19 million acres in 1974, slightly less than the 4.23 million acres reported in 1969.

Table 6. Vegetables Harvested: 1929 to 1974

	Farms (1,000)	Acres (1.000)	Value (mil. dol.)
1974	79	[3]3,124	[1]2,372
1969	102	3,352	[1]1,300
1964	132	3,334	987
1959	182	3,491	740
1954[2]	280	3,740	645
1949	348	3,870	610
1944[2]	580	4,370	577
1939	464	3,056	201
1929	629	2,814	296

[1]Farms with sales of $2,500 and over, plus estimated value per acre for other farms.
[2]Alaska and Hawaii not included.
[3]"Land used for vegetable crops;" not comparable to previous censuses; see text

Table 7. Acres of Vegetables Harvested for Sale: 1974 and 1944

(Thousands of acres)

	1974[1]	1944
United States, total	3,124	4,370
California	740	543
Wisconsin	338	277
Florida	215	231
Minnesota	176	135
Washington	166	92
Texas	158	440
Oregon	149	90
New York	148	277
Illinois	129	143
Michigan	107	129

[1]Land used for vegetable crops.

Every State reported land in orchards in 1974, but two States led—California had the largest number of acres and Florida had the second largest number of acres. These two States had 64 percent of the total land in orchards in 1974.

Farms with 50 acres or more in orchards accounted for 76 percent of the total land in orchards. These farms represented only 16 percent of all farms with land in orchards.

All other crops—All other crops include dry field beans, dry field peas, sugar crops, field seeds, nursery and greenhouse products, and all other crops harvested that were not reported elsewhere.

The number of farms reporting all other crops in 1974 was 115,661 which reported 6.9 million acres harvested, 5 percent less than in 1969. The value in 1974 was $4.9 billion, a little more than 2½ times the $1.9 billion reported in 1969.

California, Florida, Hawaii, and Louisiana had the highest value of all other crops. These four States repre-

sented 45 percent of the total value for all farms in 1974.

Data for Farms With Sales of $2,500 and Over

Tables for farms with sales of $2,500 and over present data by crop and are generally in the order the crop appeared on the report form. Similar type crops such as grains, hay, field seeds, vegetables, berries, fruits, and nuts, are grouped together.

In earlier agriculture censuses, data were classified in nine groups referred to as "economic classes." The use of this term was discontinued for 1974. However, for farms with sales of $2,500 and over in 1974, the value of agriculture products sold classifications are the same as the value ranges used for establishing economic classes 1 through 5 in prior censuses and are, therefore, comparable.

Selected Crops

Corn for all purposes—The 71.2 million acres of corn for all purposes harvested from farms with sales of $2,500 and over in 1974 was 22 percent higher than the 58.4 million acres harvested from such farms in 1969. These acres accounted for 98.5 percent of the corn acreage harvested on all farms.

Corn for grain or seed—Farms with sales of $2,500 and over reporting corn for grain or seed represented 86.6 percent of all farms reporting, 98.5 percent of the acreage, and 99.1 percent of the production. The average yield per acre in 1974 was 71.7 bushels compared with an average yield per acre of 85.9 bushels in 1969. The value of corn produced for grain or seed increased from $4.9 billion in 1969 to $12.8 billion in 1974. Corn for grain or seed with 60.7 million acres harvested represented 85 percent of the acreage of corn for all purposes.

The remaining 15 percent was acreage for silage or green chop, or acreage cut for dry fodder, hogged or grazed. Silage or green chop acreage in 1974 was 39 percent higher than in 1969.

A large portion of the acreage for silage or green chop or cut for dry fodder, hogged or grazed was in South Dakota, Wisconsin, Minnesota, Nebraska, and Iowa. The combined total for these five States was 5.1 million acres or 48 percent of the total acres for these crops.

Soybeans for beans—The value of soybeans for beans produced on farms with sales of $2,500 and over in 1974 was $7.6 billion compared with $2.3 billion in 1969. In 1974, 15 percent more farms reported soybeans for beans than in 1969. The 1974 acreage increased 28 percent from 1969 and the production increased from 1 billion bushels in 1969 to 1.1 billion bushels in 1974. However, the yield in 1974 of 24 bushels per acre was 11 percent less than the 27 bushels per acre in 1969.

The number of farms reporting soybeans for beans on farms with sales of $2,500 and over in 1974 was 512,853 or 95 percent of the total of all farms with soybeans. The acreage on these farms represented 99 percent of the total acres for all farms.

Wheat for grain—Fewer farms reported wheat for grain in 1974 than in 1969; but the acreage on farms with sales of $2,500 and over increased from 44.1 million acres in 1969 to 62.6 million acres in 1974, an increase of 42 percent. Production also increased—1.7 billion bushels harvested in 1974 compared with 1.3 billion bushels harvested in 1969. The average yield per acre in 1974 was 26.9 bushels compared with 29.4 bushels in 1969. Based on value of production, wheat for grain was the third most important field crop produced on farms with sales of $2,500 and over in 1974. The value of crops produced in 1974 was $6.9 billion compared with $1.6 billion in 1969.

The West North Central area had 49 percent of the wheat for grain acreage on farms with sales of $2,500 and over in 1974. Kansas and North Dakota were the two leading States accounting for 34 percent of the acreage and 30 percent of the production.

Respondents completing the A1 form were asked to report their wheat by the following classifications:

1. Hard red winter wheat.
2. Soft red winter wheat.
3. Hard red spring wheat.
4. Durum wheat.
5. White wheat.

During the processing, it was discovered that many respondents apparently were misclassifying the kind of wheat reported. Many telephone calls made to verify the reporting confirmed that a significant portion of the reporting was in error because many of the respondents did not know the class of wheat grown and often did not know the variety grown. Because the misreporting involved many reports only the large wheat acreage reports were verified and corrected if necessary. The primary misclassification was between hard red winter and soft red winter wheat. For the volume I report for selected States these classes were combined and tabulated as red winter wheat. Table 9 shows the States for which wheat was published by classification in Volume I, chapter III.

Sorghums for all purposes, except sirup—Sorghums for grain or seed ranked eighth in value of production among field crops produced on farms with sales of $2,500 and over in 1974. The acres of sorghums for grain or seed accounted for 88 percent of the 14.6 million acres of sorghums for all purposes, except sirup, harvested from these farms. There were 113,916 of these farms reporting 12.8 million acres in 1974 compared with 125,567 farms and 12.7 million acres in 1969. Compared with 1969, production was down 18 percent in 1974. The average yield per acre was 43 bushels in 1974 compared with an average of 53 bushels in 1969. The value of production in 1974 was $1.5 billion, more than double the $719 million in 1969.

Six percent of the harvested acres of sorghums for all purposes, except sirup, from farms with sales of $2,500 and over was for silage or green chop. Kansas and Texas were the two leading States, each with 100,000 acres or more harvested in

Table 8. Grains, Soybeans, Dry Beans, and Dry Peas: 1974 and 1969

Farms With Sales of $2,500 and Over		Harvested			Value of production ($1,000)	Irrigated	
		Farms	Acres	Quantity (1,000)		Farms	Acres
Field corn for all purposes	1974	857,830	71,220,393	(X)	(X)	47,958	6,674,082
	1969	883,975	58,389,434	(X)	(X)	44,637	4,215,463
For grain or seed (bushels)	1974	765,193	60,701,540	4,355,299	12,813,737	35,092	5,528,987
	1969	795,646	50,693,604	4,356,719	4,927,039	31,670	3,252,060
For silage or green chop (tons, green)	1974	278,250	10,111,824	107,986	1,938,089	20,361	1,127,791
	1969	286,091	7,262,348	90,541	771,542	20,446	937,792
Cut for dry fodder or hogged or grazed	1974	18,710	407,029	(X)	61,028	626	17,304
	1969	25,971	433,482	(X)	27,440	1,099	25,611
Sorghums for all purposes, except sirup	1974	141,712	14,596,481	(X)	(X)	18,972	2,649,862
	1969	163,019	15,151,367	(X)	(X)	27,414	3,601,636
For grain or seed (bushels)	1974	113,916	12,827,885	551,304	1,531,760	17,434	2,524,849
	1969	125,567	12,737,518	674,838	719,273	25,095	3,429,895
For silage or green chop (tons, green)	1974	27,395	843,216	8,063	120,952	1,429	68,080
	1969	31,438	856,451	9,828	77,432	2,208	90,596
Cut for dry forage or hay (tons, dry)	1974	16,625	583,855	1,229	30,735	953	37,625
	1969	30,067	1,007,897	2,370	39,986	1,806	53,685
Hogged or grazed	1974	8,416	431,525	(X)	32,727	518	19,308
	1969	13,296	549,501	(X)	22,268	790	27,460
Soybeans for beans (bushels)	1974	512,853	47,787,723	1,140,003	7,616,334	5,828	474,328
	1969	445,311	37,261,646	1,013,450	2,342,573	7,900	692,767
Dry field and seed beans (100-lb. bags)	1974	18,063	1,350,749	18,315	379,427	7,183	514,594
	1969	18,787	1,299,692	17,131	127,179	7,578	442,668
Dry lima beans (100-lb. bags)	1974	492	60,998	1,231	22,494	377	52,429
	1969	654	77,999	1,291	12,836	381	62,128
Dry field and seed peas (pounds)	1974	3,197	371,363	582,349	75,310	1,017	65,708
	1969	4,220	389,844	631,365	28,475	1,239	66,406
Cowpeas for dry peas (bushels)	1974	543	33,335	368	2,908	136	13,781
	1969	1,117	31,161	333	1,302	130	6,646
Wheat for grain, total (bushels)	1974	502,621	62,594,072	1,682,691	6,856,252	27,554	3,235,662
	1969	503,635	44,074,658	1,296,135	1,592,455	28,608	1,993,688
Durum wheat (bushels)	1974	20,555	3,904,771	76,197	493,382	264	28,692
	1969	23,106	3,329,997	102,317	139,344	241	8,541
Oats for grain (bushels)	1974	358,124	11,142,686	526,123	800,726	5,932	175,975
	1969	463,129	16,354,035	880,293	507,908	9,283	266,477
Barley for grain (bushels)	1974	92,653	7,286,041	273,265	736,102	17.497	1,339,804
	1969	120,666	8,924,758	394,141	348,675	20,394	1,539,079
Rye for grain (bushels)	1974	18,625	636,881	14,167	35,767	283	13,359
	1969	29,244	1,115,260	25,703	25,636	481	18,788
Mixed grains (bushels)	1974	4,895	145,239	6,275	17,996	1,634	44,341
	1969	8,308	259,734	12,193	11,347	3,546	93,132
Flaxseed (bushels)	1974	19,038	1,452,127	12,293	116,126	29	2,024
	1969	31,292	2,489,806	31,961	84,136	61	4,738
Buckwheat (bushels)	1974	2,411	59,606	1,143	7,429	6	95
	1969	1,808	38,400	680	680	5	31
Proso millet (bushels)	1974	3,782	231,285	5,711	16,363	44	3,218
	1969	4,556	316,903	6,691	7,049	71	5,144
Rice (100-lb. bags)	1974	9,058	2,547,262	114,286	1,213,132	9,058	2,547,262
	1969	9,185	2,130,770	91,544	449,923	9,185	2,130,770
Safflower (pounds)	1974	946	185,221	329,400	52,121	389	94,200
	1969	857	225,601	451,608	18,435	391	146,827
Emmer and spelt (bushels)	1974	1,281	17,528	830	1,082	1	20
	1969	4,378	53,979	2,601	2,540	18	529
Lentils	1974	382	81,826	(X)	18,107	1	13
	1969	414	66,347	(NA)	4,642	5	705
Mustard seed (pounds)	1974	559	62,272	(X)	4,670	14	695
	1969	105	7,766	5,277	264	27	2,618
Triticale	1974	250	10,542	(X)	369	107	6,305
	1969	(NA)	(NA)	(NA)	(NA)	(NA)	(NA)
Wild rice	1974	47	8,649	(X)	3,027	44	8,580
	1969	(NA)	(NA)	(NA)	(NA)	(NA)	(NA)

Table 9. Wheat by Class: 1974

Farms With Sales of $2,500 and Over	Red winter wheat	Hard red spring wheat	Durum wheat	White wheat
Illinois	X	X		X
Indiana	X	X		X
Iowa	X	X		X
Montana	X	X	X	X
New Mexico	X	X		X
North Dakota	X	X	X	
Ohio	X	X		X
South Dakota	X	X	X	
West Virginia	X	X		X
Wisconsin	X	X		X
Wyoming	X	X		X

1974. These two States represented 44 percent of the total acreage in 1974. The production of 8.1 million tons in 1974 was 18 percent lower than the 9.8 million tons in 1969. The acreage in 1974 was lower by 2 percent and the average yield per acre was 9.6 tons compared with 11.5 tons in 1969. The value of silage production was $121 million or 56 percent more in 1974 than the $77.4 million in 1969.

Roughly, 584,000 acres of sorghums cut for dry forage or hay were harvested from farms with sales of $2,500 and over in 1974, with an estimated value of $31 million. Kansas, Texas, and Oklahoma, with a combined value of $22.8 million, accounted for 74 percent of the total.

Acreage harvested for sorghums hogged or grazed accounted for 2 percent of the total for sorghums for all purposes, except sirup, from farms with sales of $2,500 and over in 1974. Texas was the leading State, reporting 37 percent of the acreage.

Rice—Rice, the 11th most important field crop based upon the value of production, accounted for 0.9 percent of cropland harvested on farms with sales of $2,500 and over in 1974. Production of rice was reported in only seven States—Arkansas, Louisiana, Texas, California, Mississippi, Missouri, and Tennessee.

Oats for grain—Oats harvested for grain ranked 13th among field crops on the basis of the value of production in 1974. The acreage was 3.8 percent of the acreage from which crops were harvested from farms with sales of $2,500 and over.

Oats for grain were grown mainly in the North Central States. Eighty-five percent of the acreage harvested on farms

with sales of $2,500 and over was in five States—South Dakota, Minnesota, North Dakota, Wisconsin, and Iowa. These States had two-thirds of the 1974 crop. The number of farms, acreage, and production have been declining rapidly since 1954.

Barley for grain—Barley for grain ranked 15th among the field crops harvested on the basis of the value of production on farms with sales of $2,500 and over in 1974. The value for 1974 was $736 million compared with $349 million for 1969. The acreage represented 2.5 percent of the acreage for cropland harvested.

The most important barley producing area in the United States was in North Dakota, Minnesota, and South Dakota. This area accounted for 42 percent of the acreage. The second most important area was in Montana, Idaho, and Colorado. These States reported 29 percent of the acreage. The third most important area was in California which accounted for 11 percent of the acreage. Altogether, these seven States comprised 81 percent of the barley acreage on farms with sales of $2,500 and over in 1974. The average yield per acre was 38 bushels in 1974 compared with 44 bushels in 1969.

Dry field and seed beans—On the basis of the value of production, dry field and seed beans, including dry lima beans, harvested on farms with sales of $2,500 and over ranked 18th among field crops in 1974. The value of the crop from these farms was $379 million.

Michigan was the leading State in production with 472,967 acres. Other important producing States were California with 179,776 acres, of which 54,862 acres were dry lima beans; Colorado with 175,937 acres; Idaho with 145,374 acres; North Dakota with 101,857 acres; and Nebraska with 100,000 acres. The total acreage for the six States was 1.2 million acres and represented 83 percent of the total acreage of edible dry beans harvested from farms with sales of $2,500 and over in 1974.

Hay, excluding sorghum hay—All hay acreage, including grass silage, and hay crops cut and fed green on farms with sales of $2,500 and over was 52.1 million acres in 1974, or 93 percent of the total for all farms.

Alfalfa hay—Alfalfa and alfalfa mixtures for hay was the most important hay crop on the basis of value of production harvested from farms with sales of $2,500 and over in 1974, and was the fourth most important field crop in the United States. The value of production was $2.8 billion. For 1974, the number of farms reporting alfalfa hay was 8 percent less than 1969; acres were up 5 percent, while production was 2 percent less. The average yield was 2.6 tons per acre in 1974 compared with 2.8 tons in 1969.

The leading State in the acreage of alfalfa hay on farms with sales of $2,500 and over in 1974 was South Dakota. Other States that harvested more than 1 million acres were Wisconsin, North Dakota, Minnesota, Nebraska, Iowa, Montana, and Idaho. These eight States had a combined acreage of 13.6 million acres or 58 percent of the total alfalfa hay acreage harvested.

Clover, timothy, and mixtures of clover and grasses for hay—Clover, timothy, and mixtures of clover and grasses for hay was the second most important hay crop and the 14th most important field crop harvested from farms with sales of $2,500 and over in 1974 based on value of production. The 1974 value of production was $781 million. Farms reporting clover and timothy hay increased 3 percent from 1969, acreage increased 6 percent, and production increased 7 percent. The average yield in 1974 was 1.87 tons per acre, slightly above the 1.85 tons per acre in 1969. The production of clover and timothy hay was spread over the entire conterminous United States; however, a large part was concentrated in the North Central and Middle Atlantic States, plus Kentucky. The seven leading States with 500,000 acres or more harvested were Missouri, New York, Kentucky, Pennsylvania, Ohio, Wisconsin, and Iowa. These seven States had one-half of all clover and timothy hay acres harvested in 1974.

Wild Hay—Based on the value of production, wild hay was the third most important hay crop harvested from farms with sales of $2,500 and over in 1974. Although the 7.3 million acres harvested represented 2.5 percent of cropland harvested, the $294 million value of production was only 0.5 percent of the value of all crops.

Wild hay was 14 percent of the total hay acreage on farms with sales of $2,500 and over in 1974. Production was centered in the West North Central States with Nebraska, South Dakota, North Dakota, and Kansas having 58 percent of the total acreage, and 50 percent of the total farms reporting wild hay in 1974.

Small grain hay—Small grain hay has been on a decline. In 1974, for farms with sales of $2,500 and over, 1.6 million acres were reported, 29 percent less than the 2.2 million acres reported for those farms in 1969. Small grain hay was reported in every State except Hawaii. The five leading States—South Dakota, California, Montana, North Dakota, and Texas—each had over 100,000 acres and totaled 788,756 acres harvested in 1974. This represented one-half of the total acreage of small grain hay.

Lespedeza for hay; coastal Bermuda grass for hay—There were 385,862 acres of lespedeza for hay and 1,305,164 acres of coastal Bermuda for hay harvested from farms with sales of $2,500 in 1974. The leading State for coastal Bermuda for hay was Texas followed by Georgia and Alabama. These three States accounted for 849,812 acres or 65 percent of the coastal Bermuda for hay acres.

Other hay—Other hay acreage for 1974 included Sudan grass, sorghum-Sudan crosses, soybean, cowpea, peanut, etc. Other hay produced on farms with sales of $2,500 and over was harvested from 3.5 million acres in 1974, a 71 percent increase from the 2.1 million acres harvested in 1969.

Table 10. Hay and Field Seeds: 1974 and 1969

Farms With Sales of $2,500 and Over		Harvested			Value of production ($1,000)	Irrigated	
		Farms	Acres	Quantity (1,000)		Farms	Acres
Hay, total (tons, dry)	1974	903,121	52,067,694	108,752	4,630,751	73,376	7,860,534
	1969	912,392	48,279,999	104,317	2,314,340	75,002	7,666,304
Alfalfa and alfalfa mixtures for hay or dehydrating (tons, dry)	1974	484,802	23,246,694	61,091	2,796,915	59,498	5,103,963
	1969	524,605	22,139,038	62,516	1,398,456	62,245	4,886,939
Clover, timothy and mixtures of clovers and grasses for hay (tons, dry)	1974	316,025	11,186,102	20,935	781,272	8,508	789,862
	1969	307,587	10,525,103	19,480	437,038	8,826	843,764
Small grain hay (tons, dry)	1974	51,844	1,589,968	2,474	106,362	4,896	166,030
	1969	69,516	2,249,185	3,443	74,279	5,226	193,964
Lespedeza hay (tons, dry)	1974	22,370	385,862	610	22,412	47	1,316
	1969	40,528	767,512	1,164	27,801	117	2,105
Coastal Bermuda grass hay (tons, dry)	1974	38,987	1,305,164	3,206	129,951	1,207	57,143
	1969	29,175	902,750	2,182	63,353	1,059	43,909
Wild hay (tons, dry)	1974	107,311	7,322,415	7,872	294,386	4,902	1,249,174
	1969	103,122	7,573,887	7,730	137,061	5,239	1,418,752
Other hay (tons, dry)	1974	95,276	3,533,362	5,730	229,431	4,123	231,561
	1969	67,684	2,062,811	3,343	72,645	(NA)	(NA)
Grass silage and haylage (tons, green)	1974	61,850	2,697,143	15,989	219,926	2,233	157,979
	1969	41,665	1,364,316	9,119	71,411	957	59,804
Hay crops cut and fed green (tons, green)	1974	33,247	800,984	4,512	50,096	1,596	103,506
	1969	31,185	695,397	4,263	30,296	1,656	91,543
Field seeds, total	1974	41,388	1,759,478	(X)	206,194	2,932	278,031
	1969	53,999	1,987,549	(X)	116,262	3,729	323,244
Red clover seed (pounds)	1974	16,862	270,840	28,389	17,030	325	10,247
	1969	20,652	324,703	34,491	12,244	572	13,199
Alfalfa seed (pounds)	1974	8,621	400,169	96,201	77,846	1,986	182,470
	1969	8,596	404,702	89,906	33,401	2,227	210,367
Austrian winter peas (pounds)	1974	326	33,740	48,686	3,408	7	184
	1969	270	19,252	32,120	936	11	284
Birdsfoot trefoil seed (pounds)	1974	222	6,003	631	1,250	2	(D)
	1969	287	7,421	692	567	7	545
Alta fescue seed (pounds)	1974	643	29,095	8,109	1,342	6	72
	1969	(NA)	(NA)	(NA)	(NA)	(NA)	(NA)
Chewings fescue seed (pounds)	1974	144	12,877	6,895	2,204	10	782
	1969	588	25,798	9,520	2,183	18	796
KY 31 fescue seed (pounds)	1974	5,499	236,941	51,882	7,768	11	396
	1969	(NA)	(NA)	(NA)	(NA)	(NA)	(NA)
Red fescue seed (pounds)	1974	120	9,298	5,091	1,614	21	1,809
	1969	170	11,630	4,835	1,162	12	803
Other fescue seed (pounds)	1974	390	20,802	10,877	2,719	18	1,078
	1969	417	13,170	3,259	667	19	744
Bahia grass seed (pounds)	1974	481	38,099	3,941	913	14	1,625
	1969	709	48,186	5,310	887	19	3,300
Bentgrass seed (pounds)	1974	199	23,678	8,730	2,881	21	1,969
	1969	236	24,703	5,417	1,905	31	2,439
Bromegrass seed (pounds)	1974	896	28,789	5,372	1,055	26	767
	1969	1,764	36,021	7,120	626	34	1,026
Orchardgrass seed (pounds)	1974	749	28,623	13,314	4,299	16	903
	1969	1,534	43,567	15,093	3,595	28	772
Annual ryegrass seed (pounds)	1974	1,142	144,668	170,557	23,878	33	5,182
	1969	(NA)	(NA)	(NA)	(NA)	(NA)	(NA)
Perennial ryegrass seed (pounds)	1974	319	52,593	41,616	9,988	35	2,978
	1969	(NA)	(NA)	(NA)	(NA)	(NA)	(NA)
Sudan grass seed (pounds)	1974	115	11,189	12,763	1,104	64	7,273
	1969	143	10,288	12,029	842	55	5,884
Timothy seed (pounds)	1974	3,937	97,378	18,661	3,259	7	242
	1969	5,772	134,410	22,866	1,868	15	643
Wheatgrass seed (pounds)	1974	292	21,332	2,980	1,490	55	3,782
	1969	290	14,696	1,716	262	53	2,283
Merion Kentucky bluegrass seed (pounds)	1974	247	32,972	10,940	8,192	78	8,904
	1969	180	17,832	5,291	3,638	68	7,075
Proprietary Kentucky bluegrass seed (pounds)	1974	99	12,546	6,528	2,583	40	4,391
	1969	(NA)	(NA)	(NA)	(NA)	(NA)	(NA)
Other Kentucky bluegrass seed (pounds)	1974	580	87,635	40,028	15,772	119	12,288
	1969	(NA)	(NA)	(NA)	(NA)	(NA)	(NA)
Lespedeza seed (pounds)	1974	1,306	37,268	7,098	2,722	3	190
	1969	5,908	137,622	36,083	5,263	66	4,558
Lupine seed (pounds)	1974	7	222	137	11	-	-
	1969	34	1,284	1,194	60	1	40
Alsike clover seed (pounds)	1974	19	264	58	20	2	(D)
	1969	66	2,046	417	64	5	325
Crimson clover seed (pounds)	1974	179	7,412	1,650	885	3	105
	1969	684	23,392	7,002	1,560	15	386
Ladino clover seed (pounds)	1974	55	7,956	2,782	2,921	47	7,895
	1969	136	17,166	4,935	3,451	103	16,344
Sweetclover seed (pounds)	1974	542	14,771	3,446	1,034	6	84
	1969	1,366	35,449	7,511	669	19	939
White clover seed (pounds)	1974	75	4,615	828	746	4	284
	1969	185	10,273	2,415	1,433	15	397
Red top seed (pounds)	1974	320	10,308	1,361	476	1	(D)
	1969	304	11,164	1,409	493	-	-
Hairy vetch seed (pounds)	1974	119	4,180	1,472	332	1	(D)
	1969	510	21,088	4,976	738	16	928
Vetch seed, excluding hairy (pounds)	1974	137	7,323	1,415	142	7	218
	1969	202	8,850	2,177	190	8	211
All other seeds (pounds)	1974	891	65,892	20,560	6,311	174	21,014
	1969	1,896	109,318	33,631	6,080	(NA)	(NA)

Grass silage, haylage, and green chop—Grass silage and haylage accounted for 5.2 percent of the total acreage of hay crops on farms with sales of $2,500 and over in 1974, while hay crops cut and fed green (green chop) represented 1.5 percent. The acreage of grass silage and haylage almost doubled between 1969 and 1974. The number of farms reporting grass silage or haylage increased from 41,665 to 61,850. The acreage of green chop also increased from 695,000 to 801,000 acres.

Field seeds—The field seeds acreage in 1974 harvested from farms with sales of $2,500 and over was 1.8 million acres, compared with almost 2 million acres in 1969. Oregon was the leading State with 322,000 acres followed by Missouri with 270,000 acres. Alfalfa seed was the leading field seed with 400,000 acres harvested or 23 percent of the field seed acreage. Red clover seed was second with 271,000 acres or 15 percent of the total field seed acreage.

Table 11. Other Field Crops: 1974 and 1969

Farms With Sales of $2,500 and Over		Harvested			Value of production ($1,000)	Irrigated	
		Farms	Acres	Quantity (1,000)		Farms	Acres
Peanuts for nuts (pounds)	1974	29,117	1,358,514	3,156,858	566,488	2,541	179,080
	1969	35,941	1,377,068	2,409,195	289,537	3,280	170,558
Cotton (bales)	1974	80,724	12,128,978	10,815	2,374,340	17,583	3,698,569
	1969	136,529	11,060,877	10,029	1,166,496	24,780	3,105,829
Tobacco (pounds)	1974	151,017	842,041	1,673,561	1,790,547	8,755	89,401
	1969	163,194	789,157	1,484,697	1,073,034	14,621	109,629
Irish potatoes (hundred weight)	1974	33,142	1,334,060	314,930	1,357,570	6,623	769,031
	1969	55,455	1,260,882	273,644	545,973	8,746	706,789
Sweetpotatoes (bushels)	1974	9,564	80,976	16,771	75,771	528	11,699
	1969	15,696	98,703	19,643	48,858	783	15,578
Sugar beets for sugar (tons)	1974	11,803	1,169,990	21,606	1,202,019	7,785	765,198
	1969	17,893	1,464,384	26,318	356,184	12,200	1,068,233
Sugar beets for seed (pounds)	1974	97	2,580	6,749	1,445	94	2,353
	1969	225	8,259	21,799	4,029	223	8,049
Sugarcane for sugar (tons)	1974	1,578	668,326	24,931	1,342,888	215	288,293
	1969	2,059	519,180	(NA)	213,188	161	184,045
Sugarcane for sirup	1974	217	1,362	(NA)	599	13	380
	1969	201	3,830	(NA)	1,003	4	54
Sugarcane for seed	1974	654	26,802	(NA)	21,686	68	7,385
	1969	596	16,115	(NA)	3,931	37	2,311
Shelled popcorn (pounds)	1974	2,657	149,650	307,565	26,138	349	29,920
	1969	4,060	157,158	350,333	11,111	469	16,721
Sunflower seed (pounds)	1974	4,296	536,188	493,649	80,895	51	5,283
	1969	1,481	143,506	(NA)	3,718	17	2,866
Mint for oil (pounds of oil)	1974	683	87,190	4,900	61,883	523	65,284
	1969	972	108,407	6,377	31,108	699	83,244
Broomcorn (tons of brush)	1974	36	6,786	1	689	1	20
	1969	779	107,354	16	6,214	98	9,622
Castor beans	1974	16	1,182	(NA)	139	16	1,182
	1969	400	38,529	(NA)	3,452	379	34,436
Chufas for nuts	1974	3	132	(NA)	20	-	-
	1969	6	210	(NA)	30	2	60
Cowpeas, hogged or grazed or cut for silage	1974	23	430	(NA)	19	1	2
	1969	66	965	(NA)	29	3	36
Crambe	1974	2	187	(NA)	22	-	-
	1969	(NA)	(NA)	(NA)	(NA)	(NA)	(NA)
Dill for oil	1974	28	1,548	(NA)	774	28	1,548
	1969	50	3,009	(NA)	328	49	2,996
Guar	1974	319	28,039	(NA)	1,433	25	2,992
	1969	767	65,152	(NA)	9,773	72	4,675
Hops	1974	203	33,117	(NA)	44,890	203	33,117
	1969	208	25,727	(NA)	20,181	208	25,727
Mungbeans for beans (pounds)	1974	87	5,362	(NA)	514	10	532
	1969	396	23,063	9,597	576	16	609
Rapeseed	1974	21	828	(NA)	207	1	20
	1969	(NA)	(NA)	(NA)	(NA)	(NA)	(NA)
Root crops for feed	1974	15	111	(NA)	3	6	29
	1969	345	11,286	(NA)	222	65	2,414
Sesame for seed	1974	1	30	(NA)	2	-	-
	1969	-	-	-	-	-	-
Sorghum for sirup	1974	165	2,412	(NA)	844	1	2
	1969	656	3,709	(NA)	644	13	175
Soybeans hogged or grazed or cut for silage	1974	207	3,997	(NA)	300	6	158
	1969	2,694	83,863	(NA)	4,009	108	4,240
Soybeans plowed under	1974	221	5,448	(NA)	245	4	96
	1969	433	19,582	(NA)	542	22	811
Sweet corn for seed	1974	198	6,683	(NA)	4,185	172	5,945
	1969	260	8,701	(NA)	1,815	224	7,332
Velvetbeans for beans	1974	6	164	(NA)	6	2	46
	1969	60	1,208	17	21	6	523
Wormseed oil	1974	11	125	(NA)	100	-	-
	1969	7	34	(NA)	9	-	-
All other crops	1974	2,135	33,971	(NA)	5,635	234	3,743
	1969	5,092	88,203	(NA)	9,444	(NA)	(NA)
Ginger root[1] (pounds)	1974	30	35	649	454	11	11
	1969	37	44	1,131	317	12	14
Lotus root[1] (pounds)	1974	5	24	102	66	3	22
	1969	5	16	32	5	4	15
Wetland taro[1] (hundred weight)	1974	75	299	77	773	74	298
	1969	59	268	45	347	59	268
Dryland taro[1] (hundred weight)	1974	19	34	2	21	4	9
	1969	11	34	2	14	2	4
Pineapples harvested[1] (tons)	1974	19	29,530	693	40,180	4	4,394
	1969	42	42,847	946	39,716	7	4,256
Pineapples not harvested[1]	1974	13	21,229	(X)	(X)	5	8,731
	1969	33	20,667	(X)	(X)	6	6,667
Sugarcane not harvested[1]	1974	196	122,494	(X)	(X)	19	62,556
	1969	292	125,769	(X)	(X)	20	65,383

[1] Hawaii only.

Cotton—Cotton production continued to be increasingly concentrated on fewer and fewer farms. There were 56,000 fewer farms with sales of $2,500 and over reporting cotton in 1974 than in 1969, while the acreage harvested increased slightly. In 1974, the average acres harvested per farm was 150 acres compared with 81 acres in 1969. In 1974, the number of farms with sales of $2,500 and over reporting cotton harvested was 80,724 or 90 percent of the total for all farms. These farms had 99.2 percent of the acreage and 99.3 percent of the production. Based on the value of production, cotton was the fifth most important field crop. The total value in 1974 was $2.4 billion, double the $1.2 billion in 1969.

Texas had 37 percent of the cotton acreage on farms with sales of $2,500 and over in 1974. Mississippi, California, and Arkansas also each harvested over 1 million acres. These four States had 69 percent of the total acreage in 1974.

Tobacco—Tobacco was the seventh most important field crop harvested from farms with sales of $2,500 and over in 1974 based on the value of production. The value of production was $1.8 billion, 67 percent more than the $1.07 billion in 1969.

There were 842, 041 acres of tobacco harvested from farms with sales of $2,500 and over in 1974, 7 percent higher than the 789,157 acres in 1969. The acreage comprised 96 percent of the acreage for all farms. They produced 1.7 billion pounds of tobacco, 13 percent more than in 1969. The average yield in 1974 was 1,988 pounds per acre compared with 1,881 pounds in 1969.

The bulk of the tobacco crop harvested was in the South. The leading State was North Carolina, followed by Kentucky. The combined total of acres harvested in 1974 by these two States was 528,647 acres, 63 percent of the total. Other States are important because of the type of tobacco grown.

Irish potatoes—Irish potatoes harvested from farms with sales of $2,500 and over in 1974 had a production value of $1.4 billion, 2½ times more than the value of $546 million in 1969. Based on the production value, Irish potatoes ranked as the ninth most important field crop even though the acreage harvested represented only 0.5 percent of all cropland harvested.

The number of acres harvested in 1974 increased 6 percent over 1969, although the number of farms in 1974 was 60 percent of the number in 1969. The average acreage harvested increased from less than 23 acres in 1969 to 40 acres or more in 1974. The production is concentrated in five States—Idaho, Maine, North Dakota, Minnesota, and Washington. These States harvested 780,715 acres or 59 percent of the 1974 crop on farms with sales of $2,500 and over. The 1974 production of 315 million hundredweight exceeded by 15 percent the 274 million hundredweight in 1969. The average yield per acre in 1974 was 236 hundredweight compared with 217 hundredweight in 1969.

Sugarcane for sugar—This crop is grown commercially in Louisiana, Florida, Hawaii, and Texas. Louisiana was the leading State in acreage with 302,629 acres or 45 percent of the total acres harvested of sugarcane for sugar on farms with sales of $2,500 and over in 1974.

There were 668,326 acres of sugarcane for sugar harvested in 1974, an increase of 29 percent of the 519,180 acres harvested in 1969. An additional 122,494 acres of sugarcane were reported in Hawaii for future harvest. Although, Hawaii had only 14 percent of the acreage of sugarcane for sugar harvested from farms with sales of $2,500 and over in 1974, it had 36 percent of the total production to lead all States and an average yield per acre harvested of 95 tons compared with the U.S. average of 37 tons per acre.

Based on production, the value of sugarcane for sugar was $1.3 billion, 6 times more than the $213 million in 1969 and it ranked as the 10th most important field crop harvested from farms with sales of $2,500 and over in 1974.

Sugar beets for sugar—Sugar beets for sugar ranked 12th among the field crops harvested from farms with sales of $2,500 and over in 1974. The value of the crop was $1.2 billion.

The acreage for sugar beets for sugar harvested from farms with sales of $2,500 and over in 1974 accounted for 0.4 percent of cropland harvested from those farms. The average yield per acre in 1974 was 18 tons, the same as in 1969. The States leading in production were California, Minnesota, North Dakota, and Colorado. These four States provided 57 percent of the acreage harvested in 1974.

Peanuts for nuts—Farms with sales of $2,500 and over reported 1.4 million acres of peanuts harvested for nuts in 1974, 99.2 percent of the total acres harvested on all farms. Based on a value of production of $566 million, peanuts for nuts ranked 16th among the most important field crops harvested in 1974.

Almost 7,000 fewer farms with sales of $2,500 and over reported peanuts for nuts in 1974 than in 1969 and the acres harvested decreased 1 percent. The average yield per acre in 1974 was 2,324 pounds compared with 1,750 pounds in 1969.

Vegetables, sweet corn, or melons for sale—The acres of vegetables harvested in 1969 from farms with sales of $2,500 and over were the summation of the acres harvested of the individual vegetables; while the acres of vegetables harvested in 1974 was the summation of the land used for vegetable crops. For "land used for vegetable crops," the acres were to be reported only once even though two or more crops were harvested from the same acres; however, when reporting acres of the individual vegetables, the acres harvested from each crop were to be reported. (See facsimile of vegetable section on page 22). Table 13 shows the difference. The 1974 column headed "Total acreage of crops harvested" is comparable with the 1969 data.

Farms with sales of $2,500 and over comprised 75 percent of the farms reporting vegetables for sale and 98 percent

Table 12. **Vegetables: 1974 and 1969**

Farms With Sales of $2,500 and Over		Harvested		Irrigated	
		Farms	Acres	Farms	Acres
Vegetables, total[1]	1974	58,580	3,259,311	15,918	1,754,271
	1969	70,559	3,260,355	18,545	1,624,553
Sweet corn	1974	24,173	640,740	4,560	195,279
	1969	25,876	631,067	4,708	176,004
Tomatoes	1974	16,584	421,386	5,237	327,371
	1969	21,418	387,838	5,837	261,555
Cucumbers and pickles	1974	9,857	101,141	2,786	47,633
	1969	14,035	110,001	3,121	47,834
Watermelons	1974	8,985	135,876	1,490	42,332
	1969	12,648	203,165	1,745	54,728
Green peas, including English, excluding green cowpeas	1974	11,078	398,817	1,107	45,960
	1969	11,263	392,432	1,143	41,870
Snap beans, bush and pole	1974	9,704	320,158	2,751	162,274
	1969	10,865	268,667	2,857	125,474
Artichokes	1974	67	11,115	58	11,061
	1969	102	9,260	90	9,188
Asparagus	1974	2,218	108,542	759	64,045
	1969	3,210	116,392	912	67,173
Beets	1974	1,755	21,372	663	8,280
	1969	1,390	19,984	485	7,770
Broccoli	1974	840	46,274	523	44,271
	1969	571	34,021	392	30,676
Brussels sprouts	1974	179	6,439	107	5,747
	1969	112	5,737	79	4,649
Head cabbage	1974	5,778	92,195	1,948	53,905
	1969	8,244	96,176	2,468	55,778
Cantaloups and persian melons	1974	3,314	70,621	1,127	62,160
	1969	(NA)	(NA)	(NA)	(NA)
Carrots	1974	1,608	76,748	836	63,972
	1969	1,733	71,640	1,078	61,233
Cauliflower	1974	1,354	29,472	723	26,164
	1969	1,056	24,170	587	20,592
Celery	1974	424	34,899	349	34,139
	1969	449	31,356	369	30,662
Chicory	1974	62	907	47	887
	1969	(NA)	(NA)	(NA)	(NA)
Collards	1974	1,172	9,792	387	4,581
	1969	(NA)	(NA)	(NA)	(NA)
Cowpeas, blackeyed and other green cowpeas	1974	1,009	21,367	175	3,419
	1969	3,155	30,968	308	4,283
Eggplant	1974	1,743	4,292	731	3,009
	1969	1,254	4,060	539	2,556
Endive	1974	309	3,442	225	2,985
	1969	(NA)	(NA)	(NA)	(NA)
Escarole	1974	270	4,135	196	3,665
	1969	(NA)	(NA)	(NA)	(NA)
Garlic	1974	155	9,391	135	9,314
	1969	156	5,890	129	5,842
Honeydew melons	1974	125	12,749	95	12,592
	1969	86	10,203	73	10,175
Kale	1974	367	2,786	146	1,614
	1969	308	2,957	112	1,475

Farms With Sales of $2,500 and Over		Harvested		Irrigated	
		Farms	Acres	Farms	Acres
Lettuce	1974	2,417	235,424	(NA)	229,590
	1969	3,718	228,618	2,332	219,525
Head lettuce	1974	1,252	181,369	897	178,201
	1969	(NA)	(NA)	(NA)	(NA)
Romaine lettuce	1974	560	11,963	445	10,765
	1969	(NA)	(NA)	(NA)	(NA)
Other lettuce	1974	1,126	42,092	697	40,624
	1969	(NA)	(NA)	(NA)	(NA)
Lima beans	1974	1,752	71,694	367	33,127
	1969	4,631	85,166	744	34,490
Muskmelons	1974	1,154	3,851	289	1,240
	1969	(NA)	(NA)	(NA)	(NA)
Mustard greens	1974	1,006	7,730	387	4,796
	1969	970	8,875	376	5,227
Dry onions	1974	2,980	100,192	1,748	79,894
	1969	4,481	92,547	2,057	71,316
Green onions	1974	1,129	14,289	535	11,571
	1969	(NA)	(NA)	(NA)	(NA)
Okra	1974	1,436	4,210	263	1,409
	1969	(NA)	(NA)	(NA)	(NA)
Sweet peppers	1974	6,027	48,232	2,160	35,175
	1969	7,270	55,007	2,328	36,394
Hot peppers	1974	1,507	17,118	763	14,880
	1969	1,084	10,025	582	8,682
Pimientos	1974	375	2,132	33	766
	1969	(NA)	(NA)	(NA)	(NA)
Pumpkins	1974	3,309	21,516	702	6,212
	1969	2,408	17,393	414	4,332
Radishes	1974	597	34,809	358	28,757
	1969	623	31,005	334	26,606
Rhubarb	1974	368	1,826	103	724
	1969	(NA)	(NA)	(NA)	(NA)
Shallots	1974	65	549	22	102
	1969	(NA)	(NA)	(NA)	(NA)
Spinach	1974	776	30,885	469	23,920
	1969	837	34,113	497	27,989
Squash	1974	6,275	38,527	2,034	20,805
	1969	8,700	40,391	2,402	20,066
Turnips	1974	1,480	9,941	384	4,659
	1969	1,688	12,707	464	6,178
Turnip greens	1974	1,004	10,184	292	5,146
	1969	(NA)	(NA)	(NA)	(NA)
Other vegetables	1974	1,757	21,000	764	14,413
	1969	(X)	(X)	(X)	(X)
Daikon[2]	1974	41	138	33	52
	1969	70	293	40	81
Chinese cabbage[2]	1974	56	296	49	267
	1969	64	223	42	117
Cabbage, mustard[2]	1974	18	55	18	55
	1969	32	72	25	69
Chinese or ming peas[2]	1974	17	12	14	10
	1969	24	22	17	12
Dasheens[2]	1974	12	5	3	1
	1969	17	11	6	5

[1]The acres harvested and the acres irrigated for total vegetables are the summation of acres of individual vegetable acres harvested.
[2]Hawaii only.

of the acreage. The market value of vegetables, sweet corn, and melons sold in 1974 was $2.3 billion. California had the highest value of sales, followed by Florida and Texas. These three States reported 59 percent of the total value of sales in 1974. The value of sales per acre for California was $1,262, while Florida had $968 per acre and Texas had $663 per acre. For all other States, the average value was $468 per acre.

For those farms reporting, the average value of sales per acre for the United States was $718 on farms with sales of all agricultural products of $2,500 and over.

Sweet corn—It was first among the vegetable crops in the number of acres harvested with 641,000 acres harvested from farms with sales of $2,500 and over in 1974, 2 percent higher than in 1969. It accounted for 20 percent of the vegetable acres harvested.

Wisconsin had the largest acreage, followed by Minnesota. These two States reported 36 percent of the total acreage of sweet corn harvested from farms with sales of $2,500 and over in 1974.

Tomatoes—They were second in the number of vegetable acres harvested, 9 percent higher than in 1969, and accounted for 13 percent of all vegetables harvested from farms with sales of $2,500 and over in 1974.

California had 62 percent of the total acres harvested from farms with sales of $2,500 and over in 1974. Florida, was second with 9 percent of the total acres harvested.

Green peas—They were third in the number of acres of vegetables harvested from farms with sales of $2,500 and over in 1974. Wisconsin had the largest acreage and Washington was second. These two States accounted for 50 percent of the total acres harvested in 1974.

Snapbeans, bush and pole—They were fourth in the number of vegetable acres harvested from farms with sales of $2,500 and over in 1974, 19 percent higher than in 1969, and accounted for 10 percent of all vegetables harvested. The leading State in the number of acres harvested was Wisconsin followed in order by New

Table 13. Vegetables, Sweet Corn, or Melons for Sale: 1974 and 1969

Farms With Sales of $2,500 and Over	Vegetables, sweet corn, or melons harvested, 1974 (acres)		Total acreage of crops harvested, 1969
	Land area used	Total acreage of crops harvested	
United States	3,070,068	3,259,339	3,260,355
The Northeast	317,187	325,959	345,119
The North Central	872,298	889,032	852,287
The South	678,177	744,381	906,900
The West	1,202,407	1,299,967	1,156,049
New England	38,405	38,797	40,502
Middle Atlantic	278,782	287,162	304,617
East North Central	669,829	683,662	641,449
West North Central	202,469	205,370	210,838
South Atlantic	434,279	491,065	547,181
East South Central	63,095	67,497	84,274
West South Central	180,803	185,819	275,445
Mountain	146,268	152,013	185,005
Pacific	1,056,139	1,147,954	971,044
New England:			
Maine	9,062	9,077	12,711
New Hampshire	3,902	3,930	3,400
Vermont	1,177	1,177	791
Massachusetts	14,731	14,961	14,296
Rhode Island	1,808	1,822	1,971
Connecticut	7,725	7,831	7,333
Middle Atlantic:			
New York	146,207	148,460	144,111
New Jersey	89,703	95,463	109,088
Pennsylvania	42,872	43,238	51,418
East North Central:			
Ohio	55,706	57,954	63,720
Indiana	46,165	46,988	49,071
Illinois	127,825	129,900	127,855
Michigan	104,471	106,400	96,522
Wisconsin	335,661	342,421	304,281
West North Central:			
Minnesota	175,179	177,037	177,527
Iowa	13,061	13,379	13,769
Missouri	7,862	8,500	13,303
North Dakota	490	490	297
South Dakota	1,113	1,113	1,516
West North Central--Con.			
Nebraska	1,122	1,122	1,406
Kansas	3,643	3,729	3,020
South Atlantic:			
Delaware	33,633	41,658	39,036
Maryland	50,945	55,458	65,340
Virginia	29,619	31,823	36,522
West Virginia	1,524	1,524	1,184
North Carolina	38,167	39,260	41,204
South Carolina	26,397	27,431	41,300
Georgia	40,301	41,009	51,893
Florida	213,693	252,902	270,702
East South Central:			
Kentucky	3,746	3,804	5,019
Tennessee	28,157	31,980	31,007
Alabama	22,626	23,037	33,270
Mississippi	8,566	8,676	14,978
West South Central:			
Arkansas	11,726	12,702	21,487
Louisiana	6,566	6,709	9,501
Oklahoma	12,995	13,568	15,609
Texas	149,516	152,840	228,848
Mountain:			
Montana	676	676	1,525
Idaho	45,460	45,635	44,104
Wyoming	653	658	1,405
Colorado	22,621	23,102	26,500
New Mexico	15,649	16,039	14,336
Arizona	52,561	56,869	86,208
Utah	8,113	8,499	9,640
Nevada	535	535	1,287
Pacific:			
Washington	165,020	166,905	165,356
Oregon	148,716	149,710	128,225
California	739,721	828,137	673,896
Alaska	148	148	197
Hawaii	2,536	3,056	3,370

Table 14. Value of Vegetables Sold: 1974

Farms With Sales of $2,500 and Over	Value (mil. dol.)	Value per acre[1] (dollars)
United States	2,339	718
California	1,045	1,262
Florida	245	968
Texas	101	663
All other States	948	468

[1]Land used for vegetable crops.

York, Oregon, and Florida. These four States had 56 percent of the total acres for snapbeans harvested in 1974.

Lettuce and romaine—They were fifth in the number of vegetable acres harvested from farms with sales of $2,500 and over in 1974, and accounted for 7 percent of the total acres of vegetables harvested. California harvested 72 percent of the total acres and Arizona harvested 15 percent of the total acres in 1974.

Watermelons—They were the sixth leading vegetable crop in the amount of acres harvested from farms with sales of $2,500 and over in 1974 and comprised 4 percent of the total acres of all vegetables harvested. The leading State for the cultivation of watermelons was Texas with the largest number of acres harvested, followed by Florida and Georgia. These three States accounted for 56 percent of the total acres harvested in 1974.

The total acreage for the six largest vegetable crops—sweet corn, tomatoes, green peas, snap beans, lettuce and romaine, and watermelons—accounted for two-thirds of the acreage of all vegetables harvested from farms with sales of $2,500 and over in 1974.

Vegetables for fresh market and processing—Acres of each kind of vegetable harvested for fresh market and for processing were reported for the first time in the 1974 Census of Agriculture. Processing includes canning, freezing, pickling, etc. It is known there is misreporting among the fresh and processing breakdown because some respondents did not know what final use was made of the vegetable crop when sold. Some respondents misinterpreted the questions on the form such as reporting total acres of the vegetable for the fresh market item, the first data entry cell, and then reported the same acreage again for processing, the second data entry cell (see fascimile page 22). Generally, the data entries were verified and corrected if necessary for the larger acre entries but because of cost and time constraints not all data could be adequately verified.

Table 86 shows data for fresh and processing for selected vegetables. These data are shown for States where each vegetable harvested for processing is important. Therefore, for some vegetables a large amount of fresh market acreage is shown for "all other States" because in many States fresh market is the predominant use of the vegetable.

Table 16 shows several vegetable crops and their corresponding fresh and processing acres.

Section 12 — Were any VEGETABLES, SWEET CORN, OR MELONS harvested for sale from this place in 1974?

☐ YES — *Complete this section*

☐ NO — *Go to Section 13 on next page*

For Florida, report for the September 1, 1973 through August 31, 1974 harvest season; for all other States report for calendar year 1974. (See separate Instructions for additional guidelines on filling this section.)

	Acres harvested ⑦				Acres irrigated	
	For fresh market		For processing ⑧			
	Whole acres	Tenths	Whole acres	Tenths	Whole acres	Tenths
1. Sweet corn	241	/10	1	/10	2	/10
2. Tomatoes	242	/10	1	/10	2	/10
3. Cucumbers and pickles	243	/10	1	/10	2	/10
4. Watermelons	244	/10	1	/10	2	/10
5. Green peas, including English, excluding green cowpeas	245	/10	1	/10	2	/10
6. Snap beans, bush and pole	246	/10	1	/10	2	/10
7. Other vegetable crops *(Enter vegetable name and No. from list below.)*		/10	1	/10	2	/10
Vegetable name _____ No. ____		/10	1	/10	2	/10
Vegetable name _____ No. ____		/10	1	/10	2	/10
Vegetable name _____ No. ____		/10	1	/10	2	/10
Vegetable name _____ No. ____		/10	1	/10	2	/10
Vegetable name _____ No. ____		/10	1	/10	2	/10
Vegetable name _____ No. ____		/10	1	/10	2	/10
Vegetable name _____ No. ____		/10	1	/10	2	/10
Vegetable name _____ No. ____		/10	1	/10	2	/10

List additional vegetables harvested for sale on back cover.

Vegetable name	No.	Vegetable name	No.	Vegetable name	No.	Vegetable name	No.
Artichokes	249	Chicory	260	Lettuce, romaine	272	Pumpkins	284
Asparagus	250	Collards	262	Lettuce, other	273	Radishes	285
Beets	251	Cowpeas (blackeye and other green cowpeas)	263	Lima beans	274	Rhubarb	286
Broccoli	252	Eggplant	265	Muskmelons	275	Shallots	287
Brussels sprouts	253	Endive	266	Mustard greens	277	Spinach	288
Cabbage	255	Escarole	267	Onions, dry	278	Squash	289
Cantaloups and Persian melons	256	Garlic	268	Onions, green	279	Turnips	290
Carrots	257	Honeydew melons	269	Okra	280	Turnip greens	291
Cauliflower	258	Kale	270	Peppers, sweet	281	Other vegetables	294
Celery	259	Lettuce, head	271	Peppers, hot	282	*(Write vegetable name on line in item 7 above.)*	
				Pimientos	283		

	Acres harvested		Acres irrigated		Acres fertilized		Commercial fertilizer used			
							Dry		Liquid or gas	
	Whole acres	Tenths	Whole acres	Tenths	Whole acres	Tenths	Whole tons	Tenths	Whole tons	Tenths
8. Land used for vegetable crops *(Report acres only once even though two or more crops were harvested from the same acres or the same acres were irrigated or fertilized twice. Report all fertilizer used.)*	299	/10	1	/10	2	/10	3	/10	4	/10

⑦ When more than one vegetable crop is harvested from the same acres, report the acres for each crop.

⑧ Processing includes canning, freezing, pickling, etc.

Table 15. Leading Vegetable Crops by Acres Harvested: 1974 and 1969

Farms With Sales of $2,500 and Over	1974		1969	
	Farms	Acres	Farms	Acres
Sweet corn.....	24,173	640,740	25,876	631,067
Tomatoes.....	16,584	421,386	21,418	387,838
Green peas.....	11,078	398,817	11,263	392,432
Snap beans, bush and pole.	9,704	320,158	10,865	268,667
Lettuce and romaine.....	2,417	235,424	3,718	228,618
Watermelons....	8,985	135,876	12,648	203,165

Table 16. Acres Harvested of Selected Vegetables for Fresh Market and Processing: 1974

Farms With Sales of $2,500 and Over	Acres harvested		
	For processing	For fresh market	Total acres
Sweet corn.....	415,270	225,469	640,740
Green peas.....	366,929	31,888	398,817
Tomatoes.....	302,118	119,268	421,386
Snap beans.....	255,407	64,751	320,158
Asparagus.....	74,411	34,431	108,542
Lima beans.....	63,042	8,652	71,694
Cucumbers and pickles.....	60,746	40,395	101,141
Broccoli.....	25,285	20,989	46,274
Carrots.....	22,877	53,871	76,748
Spinach.....	20,361	10,524	30,885
Beets.....	18,288	3,083	21,372
Cowpeas.....	15,728	5,639	21,367
Cabbage.....	15,290	76,905	92,195
Cauliflower.....	12,284	17,189	29,472
Hot peppers.....	11,575	5,543	17,118
Sweet peppers.....	11,266	36,966	48,232
Pumpkins.....	9,525	11,991	21,516
Squash.....	6,784	31,743	38,527
Turnip greens.....	4,639	5,546	10,184
Brussel sprouts....	4,489	1,951	6,439
Collards.....	1,885	7,907	9,792
Mustard greens.....	1,666	6,064	7,730
Pimientos.....	1,589	543	2,132
Celery.....	1,165	33,734	34,899
Turnips.....	913	9,028	9,941
Rhubarb.....	814	1,012	1,826
Kale.....	781	2,005	2,786
Okra.....	602	3,608	4,210

Vegetables for Processing

Sweet corn—In 1974, sweet corn was first among the vegetable crops in the number of acres harvested for processing with 415,000 acres, or 65 percent of the total acreage harvested from farms with sales of $2,500 and over. The production for processing was concentrated in two States—Wisconsin and Minnesota. These States harvested 205,395 acres, or 49 percent of the total acreage for processing. Other States with sizeable acreages were Illinois, with 49,000 acres; Oregon, with 40,000 acres; and Washington with 37,000 acres.

Green peas, including English, but excluding green cowpeas—In 1974, green peas were second among the vegetable crops in number of acres harvested for processing, with 367,000 acres, or 92 percent of the total acreage harvested from farms with sales of $2,500 and over. Wisconsin led all States with 107,779 acres, followed by Washington, with 81,152 acres harvested for processing. These States accounted for 51 percent of the acreage harvested for processing. Other States with sizeable acreages harvested were Minnesota, with 53,000 acres; Oregon, with 41,000 acres; and Illinois, with 26,000 acres.

Tomatoes—In 1974, tomatoes were third among the vegetable crops in number of acres harvested for processing, with 302,000 acres or 72 percent of the total acreage harvested from farms with sales of $2,500 and over. California led all States in production for processing, with 224,000 acres, or nearly three-quarters of the total U.S. acreage for processing. Ohio was a distant second, with 22,000 acres, or 7 percent of the U.S. acreage.

Snap beans, bush and pole—In 1974, snap beans, bush and pole, were the fourth most important vegetable crop harvested for processing from farms with sales of $2,500 and over. The production for processing was concentrated in three States—Wisconsin, New York, and Oregon. These States harvested 57 percent of the acreage for processing. The total U.S. acreage for processing, 255,000 acres, represented 80 percent of the total acreage harvested.

Berries for sale—There were 10,188 farms with sales of $2,500 and over reporting 114,152 acres of berries harvested for sale in 1974. These farms represented 66 percent of all farms reporting and accounted for 94 percent of the total acres harvested from all farms in 1974. Based on average prices, the value of berries produced in 1974 was $211 million compared with $163 million in 1969.

Strawberries—Strawberries were the most important berry crop. The value harvested from farms with sales of $2,500 and over in 1974 was $139 million compared with $95 million in 1969. Strawberries were reported in almost all of the States. However, the production was concentrated in the States of Cali-

Table 17. Berries Harvested: 1974 and 1969

Farms With Sales of $2,500 and Over		Harvested			Value of production ($1.000)	Irrigated	
		Farms	Acres	Pounds (1.000)		Farms	Acres
Berries, total.....	1974..	10,188	114,152	(X)	211,209	4,221	59,518
	1969..	14,841	127,332	(X)	163,291	5,167	64,406
Strawberries.....	1974..	6,624	36,151	489,142	138,956	2,676	24,860
	1969..	10,182	46,528	421,367	95,480	3,421	29,466
Cranberries.....	1974..	756	22,733	213,791	31,588	746	22,658
	1969..	748	20,609	169,262	25,557	748	20,609
Blackberries and dewberries.....	1974..	788	5,866	27,505	5,984	358	3,168
	1969..	1,183	6,891	35,671	6,470	437	3,420
Blueberries, total.....	1974..	(NA)	39,607	79,299	23,024	(NA)	4,869
	1969..	(NA)	37,461	80,422	22,330	(NA)	5,779
Tame.....	1974..	1,322	21,288	63,921	19,948	300	4,821
	1969..	1,250	21,624	66,503	17,775	278	4,558
Wild.....	1974..	209	18,319	15,378	3,076	4	48
	1969..	209	15,837	13,919	4,555	9	1,221
Boysenberries.....	1974..	239	1,120	5,419	1,675	172	767
	1969..	373	1,900	8,481	1,472	237	1,305
Currants.....	1974..	48	282	812	163	16	45
	1969..	103	419	1,729	308	27	109
Gooseberries.....	1974..	26	188	671	134	7	62
	1969..	60	343	1,190	192	13	54
Loganberries.....	1974..	132	531	1,631	655	72	243
	1969..	130	561	1,978	380	75	340
Raspberries, total.....	1974..	(NA)	7,493	23,547	8,883	(NA)	2,760
	1969..	(NA)	11,848	37,679	10,398	(NA)	3,003
Red.....	1974..	1,122	5,081	20,145	7,105	387	2,059
	1969..	2,020	6,885	28,975	7,738	562	2,271
Black.....	1974..	478	2,412	3,402	1,778	93	701
	1969..	1,230	4,963	8,704	2,660	131	732
Youngberries.....	1974..	1	(Z)	1	(Z)	1	(Z)
	1969..	17	17	39	6	4	1
All other berries.....	1974..	78	181	582	146	35	84
	1969..	182	794	3,453	697	(NA)	(NA)

fornia, Oregon, Washington, and Michigan. These four States had 23,018 acres of 64 percent of the total of 36,151 acres of strawberries harvested in 1974.

Cranberries—The cranberry acreage for 1974 harvested from farms with sales of $2,500 and over was 22,733 acres. Cranberries were reported in seven States; however, the concentration was in three States. Massachusetts led with 9,550 acres; Wisconsin was second with 7,435 acres; and New Jersey was third with 3,286 acres. These three States had 20,271 acres, or 89 percent of the total acres harvested in 1974. Based on average prices, the value harvested was $31.6 million, the second most important berry crop.

Blueberries—Blueberries were the third most important berry crop produced on farms with sales of $2,500 and over in 1974. The total value of tame and wild blueberries harvested was $23 million. The combined acreage for both types of blueberries was 39,607 acres or 35 percent of the total berry acreage. Tame blueberries accounted for 21,288 acres and wild blueberries for 18,319 acres. The production of tame blueberries was concentrated in Michigan, New Jersey, North Carolina, and Maine. These four States had 18,582 acres, 87 percent of the total tame blueberry acreage. Maine, with 17,569 acres, had 96 percent of the total wild blueberry acreage.

Land in Orchards

This includes land in bearing and nonbearing fruit trees, citrus or other groves, vineyards, and nut trees of all ages, including land on which all fruit crops failed. Respondents were instructed not to report abandoned plantings and plantings of less than 20 fruit, citrus, or nut trees, or of grapevines.

Florida and Texas citrus—A special enumeration procedure was used to enumerate a number of the larger caretakers to cover groves they managed. In recent censuses the special enumerating procedure was used because of the difficulty in identifying and enumerating nonresident grove owners and the increasing number of nonrespondent grove owners who have their groves managed by caretakers.

In 1974, 115 citrus caretakers in Florida and 29 caretakers in Texas were identified and their total operations were enumerated shortly after the harvest completion of the 1973-74 citrus crop. These caretakers reported for approximately 7,500 grove owners in Florida and for approximately 1,500 in Texas. In general, each caretaker's operations were counted as one farm since the groves received the day-to-day attention, the level of operational management, and the benefit of quantity buying and selling commensurate with the size of the combined groves. The caretakers were instructed to ask their grove owners to cross-reference any census reports they might receive to their caretakers' report so that duplication of reporting could be avoided. To insure no duplication, a search of census files was made during the processing to identify any owner report which had already been covered in a caretaker report.

As a result of this procedure, coverage of citrus production has been improved and the reporting burden on grove owners greatly reduced.

Tree fruits, tree nuts, grapes, and coffee—There were almost 71,000 farms with sales of $2,500 and over reporting fruits, tree nuts, grapes, and coffee harvested in 1974, about two-thirds of all farms reporting. The acreage on these farms was 4 million acres representing 97 percent of the total acres on all farms. The value of tree fruits produced in 1974 on farms with sales of $2,500 or more was $3 billion. The acreage and value of production for tree fruits have become increasingly concentrated in a few States. Coffee is a specialty crop and was produced only in Hawaii. For the United States, California and Florida have about two-thirds of the acreage of land in orchards and 68 percent of the total value of all fruits, tree nuts, grapes, and coffee crops harvested in 1974.

Citrus fruits, which account for 31 percent of the acreage and 34 percent of the value of production on farms with sales of $2,500 and over reporting fruit crops, are mainly produced in Florida, California, Texas, and Arizona.

Oranges—In 1974, oranges were the most important tree fruit in terms of value. The value harvested from farms with sales of $2,500 and over was $665 million, which was 22 percent of the total value of tree fruit, nut, grape, and coffee crops harvested.

The major orange producing States were Florida, California, Texas, and Arizona. Florida had the largest acreage, accounting for 75 percent of the total crop. These four States had almost 100 percent of the acreage and almost 100 percent of the production from farms with sales of $2,500 and over.

Several varieties of oranges are produced. The most important is valencia, comprising 45 percent of the total orange production from farms with sales of $2,500 and over in 1974.

Grapes—In 1974, grapes were the second most important fruit crop based on the value of production. The value of the crop was $558 million and accounted for about 18 percent of the total value of all fruit crops harvested from farms with sales of $2,500 and over.

The number of farms producing grapes in 1974 decreased 2 percent since 1969. The quantity harvested from farms was 7,644 pounds, 16 percent more than the 6,593 million pounds harvested in 1969.

Grape production is concentrated in a few areas. Ninety percent of the crop was produced on the California farms, that had total agricultural products sales of $2,500 or more. Other important States with more than 10,000 acres were New York, Washington, Michigan, and Pennsylvania. These five States accounted for 97 percent of the grape acreage in 1974.

Apples—In 1974, apples were the third most important tree fruit crop. The value of the crop harvested was $488 million, or 16 percent of the value of tree fruit, tree nut, grape, and coffee crops harvested from farms with sales of $2,500 and over. The number of farms reporting in 1974

Table 18. **Fruits and Nuts: 1974 and 1969**

Farms With Sales of $2,500 and Over		Total				Not of bearing age			Of bearing age			Harvested	
		Farms	Acres	Trees or vines (1,000)	Value of production ($1,000)	Farms	Acres	Trees or vines (1,000)	Farms	Acres	Trees or vines (1,000)	Farms	Pounds (1,000)
Land in orchards	1974	70,907	4,048,121	(X)	3,018,205	(X)	(X)	(X)	(X)	(X)	(X)	(X)	(X)
	1969	83,838	4,009,597	(X)	1,724,571	(X)	(X)	(X)	(X)	(X)	(X)	(X)	(X)
Irrigated	1974	34,512	2,546,645	(NA)	(NA)	(NA)	(NA)	(NA)	(NA)	(NA)	(NA)	(NA)	(NA)
	1969	36,997	2,303,650	(NA)	(NA)	(NA)	(NA)	(NA)	(NA)	(NA)	(NA)	(NA)	(NA)
Apples, total	1974	18,953	507,348	38,384	488,137	8,864	82,498	8,759	17,153	424,850	29,626	15,712	5,918,832
	1969	21,290	525,849	31,975	251,059	12,365	(NA)	9,278	20,191	(NA)	22,698	17,656	6,001,483
Dwarf and semidwarf	1974	9,222	146,785	17,728	116,847	5,234	45,605	6,047	7,018	101,180	11,681	6,450	1,399,001
	1969	(NA)	(NA)	(NA)	(NA)	(NA)	(NA)	(NA)	(NA)	(NA)	(NA)	(NA)	(NA)
Standard	1974	15,227	360,563	20,656	371,290	4,515	36,893	2,712	14,189	323,670	17,944	13,004	4,519,831
	1969	(NA)	(NA)	(NA)	(NA)	(NA)	(NA)	(NA)	(NA)	(NA)	(NA)	(NA)	(NA)
Peaches, total	1974	10,728	249,819	24,463	252,020	4,214	44,593	4,560	9,295	205,226	19,903	7,934	2,601,660
	1969	14,731	300,662	28,108	155,721	6,864	(NA)	5,380	13,837	(NA)	22,727	11,965	2,990,021
Clingstone	1974	3,438	102,136	10,284	125,893	1,168	15,912	1,607	2,941	86,244	8,677	2,531	1,494,731
	1969	5,352	123,016	11,905	74,758	2,233	(NA)	2,335	4,964	(NA)	9,571	4,235	1,618,161
Freestone	1974	8,858	147,683	14,178	126,127	3,410	28,682	2,952	7,660	119,001	11,226	6,473	1,106,929
	1969	11,989	177,646	16,202	80,963	5,250	(NA)	3,046	11,252	(NA)	13,157	9,711	1,371,860
Pears, total	1974	6,879	94,122	10,091	121,159	2,247	12,079	1,440	6,010	82,043	8,651	5,283	1,381,588
	1969	9,847	111,628	11,003	67,660	5,124	(NA)	2,396	9,198	(NA)	8,608	7,965	1,346,322
Bartlett	1974	5,921	70,314	7,734	93,137	1,698	7,665	916	5,282	62,650	6,818	4,711	1,040,371
	1969	8,088	83,124	8,453	47,980	3,962	(NA)	1,711	7,563	(NA)	6,742	6,649	983,372
Excluding bartlett	1974	3,294	23,808	2,357	28,022	1,107	4,414	523	2,794	19,393	1,833	2,447	341,217
	1969	4,767	28,504	2,550	19,680	2,287	(NA)	684	4,420	(NA)	1,866	3,744	362,950
Cherries, total	1974	7,184	119,111	9,611	104,806	2,616	21,235	1,863	6,556	97,876	7,748	6,009	510,490
	1969	9,527	129,216	9,779	54,844	4,809	(NA)	1,998	9,024	(NA)	7,781	7,983	472,366
Tart	1974	3,838	61,002	5,353	48,035	1,328	11,208	1,060	3,503	49,794	4,293	3,213	260,391
	1969	5,401	65,718	5,669	20,364	1,958	(NA)	857	5,211	(NA)	4,812	4,653	269,791
Sweet	1974	5,140	58,110	4,258	56,772	1,673	10,027	803	4,665	48,083	3,455	4,201	250,099
	1969	6,727	63,498	4,110	34,481	3,497	(NA)	1,142	6,251	(NA)	2,968	5,435	202,575
Grapes	1974	14,208	712,804	355,025	557,556	3,893	110,102	54,899	13,303	602,702	300,126	12,804	7,643,997
	1969	14,570	542,630	265,000	234,186	3,535	(NA)	14,325	14,353	(NA)	250,675	13,468	6,592,712
Plums and prunes, total	1974	6,929	132,663	12,947	113,425	2,075	20,655	2,084	6,147	112,007	10,863	5,310	1,188,658
	1969	9,596	161,023	14,708	66,075	4,117	(NA)	2,517	9,048	(NA)	12,192	8,048	981,010
Plums	1974	3,818	39,025	4,032	37,981	1,332	8,729	918	3,170	30,295	3,114	2,510	291,015
	1969	5,084	37,328	3,686	18,331	2,057	(NA)	752	4,665	(NA)	2,934	3,898	177,177
Prunes	1974	3,562	93,638	8,915	75,444	843	11,926	1,165	3,336	81,712	7,749	3,077	897,643
	1969	5,123	123,695	11,022	47,744	2,184	(NA)	1,765	4,944	(NA)	9,257	4,599	803,833
Oranges, total	1974	12,803	915,217	77,512	664,584	1,884	50,182	5,080	12,574	865,035	72,431	12,273	19,736,036
	1969	15,169	966,963	79,730	483,982	5,521	(NA)	13,501	14,756	(NA)	66,229	(NA)	15,746,086
Valencia	1974	8,808	406,552	34,558	304,310	1,019	23,529	2,385	8,665	388,022	32,174	8,433	8,783,419
	1969	11,091	443,413	36,697	231,875	2,941	(NA)	5,748	10,809	(NA)	30,949	10,170	7,533,764
Navel	1974	4,418	123,689	13,274	123,299	588	7,638	862	4,274	116,052	12,411	4,080	2,410,088
	1969	6,120	126,050	13,335	64,428	1,846	(NA)	2,750	5,833	(NA)	10,586	5,385	1,575,070
Temple	1974	1,185	24,513	1,884	12,917	115	867	76	1,153	23,646	1,808	1,090	492,850
	1969	1,595	29,085	2,241	15,305	386	(NA)	393	1,508	(NA)	1,847	1,383	453,390
Other	1974	6,932	360,463	27,796	224,058	824	18,148	1,758	6,813	342,315	26,038	6,633	8,049,679
	1969	7,754	368,415	27,457	172,374	2,289	(NA)	4,611	7,567	(NA)	22,846	7,186	6,183,862
Grapefruit	1974	5,224	226,373	17,838	152,792	999	30,398	2,696	4,979	195,974	15,143	4,839	5,287,082
	1969	5,904	183,568	12,420	81,714	1,434	(NA)	2,827	5,646	(NA)	10,594	5,255	4,307,197
Kumquats	1974	42	445	47	557	3	2	127	40	444	47	38	5,064
	1969	134	171	19	46	53	(NA)	2	128	(NA)	17	91	767
Lemons	1974	1,879	79,635	7,957	160,334	482	16,815	1,667	1,750	62,820	6,290	1,715	2,026,396
	1969	2,153	62,376	6,364	87,605	664	(NA)	1,330	2,009	(NA)	5,034	1,837	1,527,255
Limes	1974	267	4,385	571	7,241	33	253	31	253	4,133	540	245	80,394
	1969	287	3,395	447	2,383	89	(NA)	86	259	(NA)	361	230	42,829
Tangelos	1974	675	16,494	1,495	6,988	84	1,289	133	650	15,206	1,361	621	274,167
	1969	1,510	27,353	2,326	9,957	554	(NA)	809	1,318	(NA)	1,517	1,174	275,124
Tangerines and mandarins	1974	982	19,990	1,749	17,836	133	1,685	209	948	18,305	1,540	859	330,887
	1969	2,421	33,048	2,656	19,727	620	(NA)	517	2,243	(NA)	2,139	1,953	437,762
Other citrus fruits	1974	129	2,948	246	2,004	20	194	17	115	2,754	229	102	40,076
	1969	(NA)	(NA)	(NA)	(NA)	(NA)	(NA)	(NA)	(NA)	(NA)	(NA)	(NA)	(NA)
Apricots	1974	1,303	29,341	2,333	26,305	316	2,182	181	1,174	27,159	2,152	1,026	206,622
	1969	2,734	36,571	2,890	29,013	1,067	(NA)	353	2,499	(NA)	2,537	2,017	393,398
Avocados	1974	2,168	33,774	3,051	43,878	705	9,173	877	1,976	24,601	2,174	1,951	120,991
	1969	1,758	22,831	1,946	14,719	697	(NA)	414	1,681	(NA)	1,532	1,556	102,028
Dates	1974	106	3,133	169	2,856	22	288	15	104	2,845	154	102	26,215
	1969	150	3,878	193	2,131	45	(NA)	25	145	(NA)	168	136	26,978
Figs	1974	144	16,822	934	4,706	33	1,446	95	123	15,376	839	115	39,877
	1969	524	17,273	897	4,721	163	(NA)	46	483	(NA)	851	372	104,323
Mangoes	1974	107	1,226	88	812	27	238	15	100	988	73	90	7,318
	1969	32	37	2	14	6	(NA)	(Z)	30	(NA)	2	26	66
Nectarines	1974	758	15,933	1,735	20,135	315	3,330	349	642	12,604	1,386	592	176,797
	1969	(NA)	(NA)	(NA)	(NA)	(NA)	(NA)	(NA)	(NA)	(NA)	(NA)	(NA)	(NA)
Pomegranates	1974	159	2,582	312	672	52	947	120	129	1,635	192	126	11,797
	1969	(NA)	(NA)	(NA)	(NA)	(NA)	(NA)	(NA)	(NA)	(NA)	(NA)	(NA)	(NA)
Olives	1974	924	33,410	2,342	24,451	128	2,617	219	905	30,793	2,123	888	113,729
	1969	1,181	28,322	1,735	17,899	354	(NA)	302	1,142	(NA)	1,433	1,064	118,146
Other noncitrus fruits	1974	194	1,011	88	527	48	301	28	163	709	60	144	5,271
	1969	(NA)	(NA)	(NA)	(NA)	(NA)	(NA)	(NA)	(NA)	(NA)	(NA)	(NA)	(NA)
Almonds	1974	4,288	275,908	20,192	131,411	1,472	59,800	4,464	4,026	216,108	15,728	3,971	285,676
	1969	4,437	207,796	14,463	51,684	2,152	(NA)	3,388	4,195	(NA)	11,075	3,957	206,736
Filberts and hazelnuts	1974	715	17,748	1,758	3,342	203	3,091	381	661	14,657	1,377	622	12,373
	1969	915	15,955	1,395	3,007	375	(NA)	349	826	(NA)	1,047	733	10,741
Pecans, total	1974	8,467	328,607	5,979	45,336	2,442	58,888	1,201	7,346	269,720	4,777	5,565	89,786
	1969	15,875	382,304	6,332	27,215	(NA)	(NA)	1,675	(NA)	(NA)	4,657	(NA)	85,138
Improved	1974	6,342	238,026	4,654	41,478	1,821	41,617	934	5,491	196,408	3,719	4,325	79,555
	1969	10,048	235,043	3,999	22,738	3,295	(NA)	1,125	9,341	(NA)	2,874	7,465	68,248
Wild and seedling	1974	2,589	90,582	1,325	3,858	710	17,271	267	2,221	73,311	1,058	1,463	10,231
	1969	7,754	147,261	2,333	4,477	3,218	(NA)	550	7,494	(NA)	1,783	5,108	16,890

Table 18. **Fruits and Nuts: 1974 and 1969**—Continued

Farms With Sales of $2,500 and Over		Total				Not of bearing age			Of bearing age			Harvested	
		Farms	Acres	Trees or vines (1,000)	Value of prodcution ($1,000)	Farms	Acres	Trees or vines (1,000)	Farms	Acres	Trees or vines (1,000)	Farms	Pounds (1,000)
Pistachio	1974	115	18,210	2,336	801	98	17,689	2,290	31	521	45	28	890
	1969	(NA)	(NA)	(NA)	(NA)	(NA)	(NA)	(NA)	(NA)	(NA)	(NA)	(NA)	(NA)
Tung nuts	1974	-	-	-	-	-	-	-	-	-	-	-	-
	1969	174	35,829	3,080	939	42	(NA)	87	174	(NA)	2,993	96	31,046
English or persian walnuts	1974	5,196	166,943	6,214	50,817	1,290	27,595	1,236	5,018	139,349	4,978	4,920	254,086
	1969	7,373	166,812	5,384	42,411	3,235	(NA)	1,442	7,035	(NA)	3,942	6,663	179,328
Other nuts	1974	159	697	27	67	58	179	8	125	518	19	103	448
	1969	(NA)	(NA)	(NA)	(NA)	(NA)	(NA)	(NA)	(NA)	(NA)	(NA)	(NA)	(NA)
Papayas[1]	1974	148	2,988	1,571	4,834	87	1,010	540	141	1,978	1,031	141	37,184
	1969	108	1,605	626	1,071	73	(NA)	209	99	(NA)	417	93	20,216
Eating bananas[1]	1974	147	597	232	671	38	111	47	141	486	186	141	5,164
	1969	131	609	102	301	81	(NA)	19	124	(NA)	84	118	3,864
Cooking bananas[1]	1974	8	7	2	2	3	2	1	7	5	1	7	18
	1969	15	30	11	14	12	(NA)	2	12	(NA)	9	12	177
Coffee[1]	1974	214	1,028	492	1,019	9	54	23	214	974	469	213	1,819
	1969	247	1,393	726	763	19	(NA)	22	245	(NA)	704	239	2,755
Guavas[1]	1974	21	324	50	33	10	269	42	16	55	8	16	414
	1969	(NA)	(NA)	(NA)	(NA)	(NA)	(NA)	(NA)	(NA)	(NA)	(NA)	(NA)	(NA)
Passion fruit[1]	1974	3	239	23	127	1	80	8	3	159	15	3	1,820
	1969	(NA)	(NA)	(NA)	(NA)	(NA)	(NA)	(NA)	(NA)	(NA)	(NA)	(NA)	(NA)
Macadamia nuts[1]	1974	217	9,386	565	4,955	65	2,048	111	209	7,337	454	208	17,087
	1969	224	10,143	566	2,354	122	(NA)	325	199	(NA)	241	191	10,323

[1]Hawaii only.

Table 19. **Citrus Fruits: 1974**

Farms With Sales of $2,500 and Over	Acres	Value production ($1,000)
United States, total	1,265,487	1,012,337
Alabama	6	4
Arizona	54,692	54,143
California	259,369	349,495
Florida	875,467	575,947
Georgia	98	58
Hawaii	159	71
Louisiana	433	180
Mississippi	7	-
Texas	75,260	32,439

was 18,953, a decrease of 11 percent since 1969. A production of 5.9 billion pounds was 1 percent less than the production in 1969. Standard apples had 71 percent of the acreage, 54 percent of the total trees, and 76 percent of the total production for apples. Dwarf apples average 121 trees per acre while standard apples had 57 trees per acre on a U.S. level.

The production was highly concentrated, with 61 percent of the acreage harvested from farms with sales of $2,500 and over in the five States—Washington, New York, Michigan, Pennsylvania, and Virginia.

Peaches—In 1974, peaches were the fourth leading fruit crop with a production value of $252 million and accounted for 8 percent of the total value of those crops harvested from farms with sales of $2,500 and over. Farms growing peaches in 1974 were 27 percent less than in 1969. The quantity harvested was 2.6 billion pounds, 13 percent less than in 1969. The largest production area was California, followed by South Carolina, Georgia, New Jersey, Pennsylvania, and Michigan. These six States comprised 72 percent of the total acreage. There were 147,683 acres of freestone peaches and 102,136 acres of clingstone peaches. California was the leading State for clingstone peaches with 65 percent of the clingstone acreage and South Carolina along with California led in freestone peaches with 33 percent of the freestone acreage.

Lemons—In 1974, lemons were the second most important citrus crop and the fifth most important tree fruit crop. The value of production on farms with sales of $2,500 and over was $160 million and represented 5 percent of the value of all fruit crops. There were 1,879 farms reporting 79,635 acres of lemons with a production of 2 billion pounds.

The production is concentrated in specialized producing areas of California, Arizona, and Florida. California led with 66 percent of the total acreage. Arizona was second with 24 percent and Florida third with 10 percent of the total acreage of lemons on farms with sales of $2,500 and over in 1974.

Grapefruit—The third most important citrus crop and the sixth most important tree fruit crop in 1974 was grapefruit with a production value of $153 million or 5 percent of the total tree fruit crop on farms with sales of $2,500 and over. There were 5,224 farms reporting 226,373 acres and 5.3 billion pounds of production.

Florida was the leading State with 67 percent of the acreage in 1974 on farms with sales of $2,500 and over. Texas was second with 20 percent and California third with 9 percent.

Nursery and greenhouse products—The combined value of all horticultural specialty products sold from farms with sales of $2,500 and over in 1974 was $1.7 billion, almost double the $897 million in 1969.

The category—cut flowers, florist greens, and potted, bedding or other florist plants—was the most important horticultural specialty group produced on farms with sales of $2,500 and over. In 1974, sales of $823 million were 92 percent more than the $429 million for this group in 1969. California and Florida led with a combined value of 37 percent of the total value.

The second most important group of horticultural specialty products was nursery products—trees, shrubs, vines, etc.—produced on farms with sales of $2,500 and over in 1974. The value of

$506 million was 81 percent greater than the $280 million reported for this group in 1969. The sales were distributed throughout the United States. However, California led with 25 percent of the total value of all nursery products sold.

Flower seeds; vegetable seeds and plants; bulbs grown in the open; and vegetables, including mushrooms, grown under glass or other protection; comprised the third group of horticultural specialty crops. The total value of these crops sold from farms with sales of $2,500 and over in 1974 was $272 million or 95 percent greater than the $140 million sold in 1969.

The value of sod sold from farms with sales of $2,500 and over in 1974 was $97 million and represents 6 percent of the total value of all horticultural specialty crops sold.

Irrigated Crops

Data for selected crops are shown in table 21 for irrigated and nonirrigated acres and average yields. See volume II, part 9 for more extensive data on irrigated land.

Table 20. Nursery and Greenhouse Products: 1974 and 1969

Farms With Sales of $2,500 and Over		Farms (number)	Square feet under glass or other protection (1,000)	Acres in open (number)	Value of sales ($1,000)
Nursery and greenhouse products	1974	23,942	406,484	350,082	1,698,508
	1969	18,023	326,249	277,538	897,308
Nursery products	1974	9,342	(X)	182,628	506,462
	1969	6,435	(X)	145,948	280,411
Sod harvested	1974	1,228	(X)	85,164	97,159
	1969	924	(X)	59,116	48,249
Bulbs	1974	511	(X)	8,410	18,236
	1969	490	(X)	7,025	10,920
Cut flowers, florist greens, and potted, bedding, or other florist plants	1974	11,829	299,633	24,767	822,717
	1969	8,191	211,572	26,675	428,961
Flower seeds, vegetable seeds, and vegetable plants	1974	3,749	20,351	49,113	87,162
	1969	3,098	15,006	38,774	45,085
Vegetables, including mushrooms grown under glass or other protection:					
Tomatoes	1974	1,531	23,629	(X)	21,701
	1969	1,122	28,376	(X)	19,252
Cucumbers	1974	182	3,221	(X)	2,090
	1969	220	1,578	(X)	786
Lettuce	1974	278	7,273	(X)	3,381
	1969	316	11,887	(X)	3,438
Mushrooms	1974	518	49,255	(X)	135,079
	1969	474	54,850	(X)	58,976
Other vegetables	1974	471	3,123	(X)	4,521
	1969	253	3,057	(X)	1,230

Table 21. Selected Irrigated and Nonirrigated Crops by Acres Harvested and Average Yield: 1974

	Total harvested		Irrigated acres[1] (1,000)	Wholly irrigated		Nonirrigated	
	Acres (1,000)	Yield per acre		Acres (1,000)	Yield per acre	Acres (1,000)	Yield per acre
Corn for grain or seed (bushels)	60,702	71.7	5,529	4,565	102.1	54,506	69.2
Corn for silage or green chop (tons, green)	10,112	10.7	1,128	1,065	16.8	8,904	9.9
Sorghums for grain or seed (bushels)	12,828	43.0	2,525	2,108	70.6	9,670	37.3
Sorghums for silage or green chop (tons, green)	843	9.6	68	58	14.3	761	9.2
Wheat for grain (bushels)	62,594	26.9	3,236	2,496	45.6	57,686	26.1
Barley for grain (bushels)	7,286	37.5	1,340	1,242	61.6	5,797	32.4
Soybeans for beans (bushels)	47,788	23.9	474	254	28.4	46,874	23.8
Peanuts for nuts (pounds)	1,359	2,323.8	179	121	2,443.2	1,120	2,340.0
Irish potatoes (hundredweight)	1,334	236.1	769	730	274.0	521	186.7
Tobacco (pounds)	842	1,987.5	89	71	2,099.0	733	1,980.2
Cotton (bales)	12,129	0.9	3,699	3,114	1.4	7,829	0.7
Alfalfa and alfalfa mixtures for hay or dehydrating (tons, dry)	23,247	2.6	5,104	4,677	4.0	17,664	2.3

[1]Includes partially irrigated acres.

Table 22. Crops Harvested and Value of Production: 1974, 1969, and 1964

All Farms

	1974	1969	1964
All farms.....number..	2,314,013	2,730,250	3,157,857
Farms with harvested cropland..number..	1,954,700	2,219,631	2,701,694
acres..	303,001,943	273,016,000	286,891,974
All crops harvested including nursery products.....farms..	1,954,700	2,219,631	2,701,694
value of production $1,000..	56,134,294	23,520,982	21,754,737
All crops sold including nursery products.....farms..	1,571,863	1,849,873	(NA)
value of sales $1,000..	41,790,365	16,922,023	16,236,248
Field corn for all purposes.....farms..	987,131	1,084,546	1,547,066
For grain or seed.....farms..	883,309	985,629	1,382,773
acres..	61,653,842	52,540,249	53,751,093
bushels..	4,396,912,922	4,441,808,244	3,361,141,669
value of production $1,000..	12,941,993	5,029,522	3,897,712
Cut for silage, green chop or dry fodder, or hogged or grazed..farms..	306,954	319,253	(NA)
acres..	10,676,601	7,861,904	9,763,813
value of production $1,000..	2,024,409	804,462	737,964
Sorghums for all purposes, except sirup.....farms..	155,248	183,350	248,578
For grain or seed.....farms..	119,938	135,869	158,363
acres..	12,929,130	12,953,930	11,168,317
bushels..	554,243,954	682,143,456	462,715,420
value of production $1,000..	1,539,973	726,990	490,100
Cut for silage, green chop, dry forage or hay, or hogged or grazed....farms..	55,220	76,216	(NA)
acres..	1,861,902	2,533,735	3,785,053
value of production $1,000..	193,679	141,579	186,735
Wheat for grain.....farms..	533,520	583,605	739,662
acres..	62,957,215	45,372,868	47,958,362
bushels..	1,691,553,354	1,328,003,477	1,217,791,875
value of production $1,000..	6,890,237	1,631,243	1,672,092
Other small grains for grain....farms..	478,158	631,734	(NA)
acres..	24,173,641	32,941,279	35,938,708
value of production $1,000..	2,923,586	1,500,037	1,357,215
Soybeans for beans.....farms..	542,029	529,798	560,156
acres..	48,118,849	38,549,663	29,843,540
bushels..	1,145,788,470	1,041,489,049	669,664,562
value of production $1,000..	7,655,601	2,407,402	1,779,620
Hay and grass silage excluding sorghum hay.....farms..	1,145,540	1,229,877	(NA)
acres..	56,236,381	53,203,606	66,159,649
tons dry..	115,028,236	111,813,581	116,636,607
value of production $1,000..	4,906,285	2,433,641	2,766,699

All Farms

	1974	1969	1964
Cotton.....farms..	89,536	199,784	324,361
acres..	12,223,500	11,496,220	13,916,648
bales..	10,887,205	10,360,171	14,734,217
value of production $1,000..	2,390,323	1,205,056	2,390,358
Peanuts for nuts.....farms..	33,113	47,522	66,891
acres..	1,368,990	1,426,726	1,347,253
pounds..	3,168,918,169	2,459,043,864	2,004,048,714
value of production $1,000..	568,662	295,606	224,789
Tobacco.....farms..	197,764	276,188	331,365
acres..	877,113	876,927	1,025,241
pounds..	1,733,365,121	1,643,934,800	1,987,526,982
value of production $1,000..	1,856,274	1,181,977	1,168,279
Irish potatoes[1].....farms..	51,499		
acres..	1,345,121		
hundredweight..	316,163,531		
value of production $1,000..	1,364,693	108,411	(NA)
		1,395,696	1,286,046
		(NA)	(NA)
Sweetpotatoes[1].....farms..	17,043	604,222	812,537
acres..	85,614		
bushels..	17,268,991		
value of production $1,000..	78,003		
Vegetables, sweet corn, or melons for sale.....farms..	78,566	101,760	131,653
acres..	3,124,257	3,352,385	3,333,772
value of production $1,000..	2,837,640	1,612,631	987,378
Berries for sale.....farms..	15,404	24,840	41,474
acres..	121,127	138,635	161,214
value of production $1,000..	214,733	167,266	145,043
Land in orchards.....farms..	105,997	133,311	224,568
acres..	4,190,340	4,233,897	4,251,130
value of production $1,000..	2,849,800	1,856,511	(NA)
Other crops.....farms..	115,661	(NA)	(NA)
acres..	6,863,101	7,246,002	8,333,466
value of production $1,000..	4,898,402	1,922,838	(NA)
Greenhouse products under glass or other protection.....farms..	14,591	11,162	(NA)
sq. ft..	408,292,929	327,501,095	308,807,121
value of production $1,000..	829,767	454,146	(NA)

[1]Data for farms, acreage, and sales of Irish potatoes and sweetpotatoes were combined in 1969 and 1964.

Table 23. Field Corn for All Purposes: 1974 and 1969

All Farms	Farms		Acres harvested		Farms by acres harvested									
					1 to 14 acres		15 to 24 acres		25 to 49 acres		50 to 99 acres		100 acres and over	
	1974	1969	1974	1969	1974	1969	1974	1969	1974	1969	1974	1969	1974	1969
United States	987,131	1,084,546	72,330,443	60,402,153	273,099	330,227	120,406	144,820	177,101	222,254	182,224	206,967	234,301	180,278
REGIONS														
Northeast	68,132	67,294	2,811,325	2,072,623	23,482	26,611	11,729	13,547	15,503	15,761	10,877	8,021	6,541	3,354
North Central	625,274	671,584	58,630,097	48,362,970	92,497	106,305	68,744	84,225	119,837	156,145	143,095	168,972	201,101	155,937
South	271,978	324,428	9,210,570	8,738,583	151,705	191,381	36,680	43,624	37,175	45,438	24,308	26,099	22,110	17,886
West	21,747	21,240	1,678,451	1,227,977	5,415	5,930	3,253	3,424	4,586	4,910	3,944	3,875	4,549	3,101
DIVISIONS														
New England	5,872	5,673	249,815	178,290	1,735	2,056	1,007	1,231	1,445	1,375	1,081	712	604	299
Middle Atlantic	62,260	61,621	2,561,510	1,894,333	21,747	24,555	10,722	12,316	14,058	14,386	9,796	7,309	5,937	3,055
East North Central	312,704	324,425	24,512,808	21,209,077	64,376	70,910	43,259	48,541	64,894	74,248	62,274	65,918	77,901	64,808
West North Central	312,570	347,159	34,117,289	27,153,893	28,121	35,395	25,485	35,684	54,943	81,897	80,821	103,054	123,200	91,129
South Atlantic	140,563	162,810	5,647,477	5,104,621	69,739	89,864	18,636	20,707	21,541	24,329	15,742	16,188	14,905	11,722
East South Central	108,349	126,680	2,477,467	2,682,537	68,055	80,516	15,220	17,677	13,283	16,549	7,088	7,631	4,703	4,307
West South Central	23,066	34,938	1,085,626	951,425	13,911	21,001	2,824	5,240	2,351	4,560	1,478	2,280	2,502	1,857
Mountain	16,254	15,877	1,212,740	872,590	4,106	4,440	2,469	2,593	3,424	3,753	2,911	2,895	3,344	2,196
Pacific	5,493	5,363	465,711	355,387	1,309	1,490	784	831	1,162	1,157	1,033	980	1,205	905
NEW ENGLAND														
Maine	883	659	42,451	20,902	293	263	114	124	196	149	160	79	120	44
New Hampshire	564	549	21,469	14,930	190	230	100	126	137	115	90	54	47	24
Vermont	2,310	2,168	94,412	64,421	547	788	448	485	650	530	449	277	216	88
Massachusetts	999	1,050	37,409	29,604	366	410	169	239	224	247	165	109	75	45
Rhode Island	117	130	3,312	3,627	40	38	23	39	35	32	14	17	5	4
Connecticut	999	1,117	50,762	44,806	299	327	153	218	203	302	203	176	141	94
MIDDLE ATLANTIC														
New York	22,465	21,165	1,063,841	697,380	6,463	7,478	3,806	4,508	5,464	5,215	4,030	2,701	2,702	1,263
New Jersey	2,188	2,154	111,037	96,748	749	619	314	373	443	528	359	408	323	226
Pennsylvania	37,607	38,302	1,386,632	1,100,205	14,535	16,458	6,602	7,435	8,151	8,643	5,407	4,200	2,912	1,566
EAST NORTH CENTRAL														
Ohio	61,846	64,876	3,421,942	2,937,806	18,543	20,238	9,988	11,226	12,544	14,978	10,768	11,173	10,003	7,261
Indiana	61,046	63,225	5,311,243	4,530,628	12,118	12,484	8,186	8,956	12,240	14,478	11,555	13,136	16,947	14,171
Illinois	83,965	95,837	9,950,090	9,757,141	8,327	9,118	6,882	8,163	13,447	17,742	19,248	25,146	36,061	35,668
Michigan	38,592	35,636	2,378,301	1,523,007	10,164	10,794	6,434	6,610	8,716	8,766	6,640	5,999	6,638	3,467
Wisconsin	67,255	64,851	3,451,232	2,460,495	15,224	18,276	11,769	13,586	17,947	18,284	14,063	10,464	8,252	4,241
WEST NORTH CENTRAL														
Minnesota	68,199	73,534	6,050,574	4,572,494	7,011	8,533	6,934	9,109	14,428	21,052	18,753	22,106	21,073	12,734
Iowa	107,737	117,047	12,706,571	10,029,548	6,716	7,568	6,068	8,921	16,024	25,204	30,013	39,727	48,916	35,627
Missouri	41,356	51,528	2,817,492	2,841,736	8,694	11,586	6,205	8,365	9,319	13,297	8,250	10,584	8,888	7,696
North Dakota	6,973	8,910	495,926	494,173	479	598	849	1,391	2,141	3,263	2,082	2,548	1,422	1,110
South Dakota	26,834	29,623	3,634,336	3,056,334	601	718	965	1,578	3,515	5,393	7,158	9,656	14,595	12,278
Nebraska	43,709	45,954	6,436,708	4,752,657	1,782	2,215	2,166	2,935	5,783	8,745	11,075	14,249	22,903	17,810
Kansas	17,762	20,563	1,975,682	1,406,951	2,838	4,177	2,298	3,385	3,733	4,943	3,490	4,184	5,403	3,874
SOUTH ATLANTIC														
Delaware	1,798	2,173	158,655	180,353	395	453	272	360	391	518	298	377	442	465
Maryland	8,664	9,229	618,882	554,062	2,680	2,855	1,095	1,385	1,632	1,979	1,489	1,559	1,768	1,451
Virginia	24,586	28,280	750,147	617,524	14,857	18,933	2,914	3,176	2,932	3,062	1,963	1,874	1,920	1,235
West Virginia	5,235	5,682	91,564	76,468	3,869	4,329	484	527	442	490	274	235	166	101
North Carolina	52,012	61,084	1,455,265	1,258,907	29,814	39,528	7,299	7,834	7,214	7,464	4,497	4,112	3,188	2,146
South Carolina	14,443	18,706	494,094	435,732	8,136	12,287	1,980	2,287	1,956	2,094	1,167	1,132	1,204	906
Georgia	27,825	31,295	1,756,008	1,650,036	8,108	9,561	3,597	4,094	5,634	7,168	5,100	5,831	5,386	4,641
Florida	6,000	6,361	322,862	331,539	1,880	1,918	995	1,044	1,340	1,554	954	1,068	831	777
EAST SOUTH CENTRAL														
Kentucky	42,831	39,295	1,130,086	979,092	25,201	23,568	6,463	5,937	5,881	5,544	3,047	2,540	2,239	1,706
Tennessee	28,901	34,864	559,408	694,077	19,009	22,368	3,856	4,798	3,322	4,580	1,809	2,064	905	1,054
Alabama	22,457	28,984	609,810	701,864	12,597	16,536	3,480	4,180	3,186	4,613	1,836	2,383	1,358	1,272
Mississippi	14,160	23,537	178,163	307,504	11,248	18,044	1,421	2,762	894	1,812	396	644	201	275
WEST SOUTH CENTRAL														
Arkansas	2,004	4,143	29,183	50,358	1,550	3,290	193	393	156	292	61	122	44	46
Louisiana	4,193	8,082	54,468	127,664	3,406	6,192	383	887	199	535	115	259	90	209
Oklahoma	1,626	2,163	128,562	95,919	756	934	222	388	202	408	154	220	292	213
Texas	15,243	20,550	873,413	677,484	8,199	10,585	2,026	3,572	1,794	3,325	1,148	1,679	2,076	1,389
MOUNTAIN														
Montana	1,223	1,103	87,670	58,323	136	169	166	200	326	343	315	247	280	144
Idaho	3,728	3,422	114,416	87,758	1,341	1,473	874	797	923	771	423	273	167	108
Wyoming	1,152	1,165	85,303	62,469	142	171	158	185	316	383	299	281	237	145
Colorado	6,378	6,919	762,422	539,406	776	1,056	617	814	1,190	1,677	1,479	1,779	2,316	1,593
New Mexico	769	746	65,632	45,094	325	329	78	77	111	128	84	111	171	101
Arizona	217	227	21,177	27,643	78	73	23	25	29	44	39	28	48	57
Utah	2,710	2,232	73,332	49,977	1,282	1,152	544	480	508	389	256	164	120	47
Nevada	77	63	2,788	1,920	26	17	9	15	21	18	16	12	5	1
PACIFIC														
Washington	1,549	1,860	71,533	74,174	444	579	275	342	395	462	254	326	181	151
Oregon	1,048	1,014	38,758	28,842	428	440	194	198	246	206	113	117	67	53
California	2,882	2,485	354,228	252,367	430	467	315	291	521	489	662	537	954	701
Alaska	-	-	-	-	-	-	-	-	-	-	-	-	-	-
Hawaii	14	4	1,192	4	7	4	-	-	-	-	4	-	3	-

Table 24. Field Corn for Grain or Seed: 1974 and 1969

All Farms

	Farms		Acres harvested		Quantity harvested (bushels, shelled)		Value of production ($1,000)		Farms by acres harvested, 1974				
	1974	1969	1974	1969	1974	1969	1974	1969	1 to 14 acres	15 to 24 acres	25 to 49 acres	50 to 99 acres	100 acres and over
United States	883,309	985,629	61,653,842	52,540,249	4,396,912,922	4,441,808,244	12,941,993	5,029,522	264,282	109,534	153,827	155,620	200,046
REGIONS													
Northeast	47,540	46,550	1,545,831	1,096,385	126,203,800	98,549,091	378,611	127,667	21,652	8,596	8,800	5,334	3,158
North Central	574,053	626,289	51,171,855	43,292,073	3,644,721,526	3,883,807,451	10,573,553	4,308,330	94,309	66,036	110,302	127,850	175,556
South	252,126	303,346	8,037,258	7,547,002	542,829,402	404,878,072	1,724,511	522,721	145,884	33,651	32,865	20,794	18,932
West	9,590	9,444	898,898	604,789	83,158,194	54,573,630	265,318	70,804	2,437	1,251	1,860	1,642	2,400
DIVISIONS													
New England	586	449	16,787	7,876	1,296,871	665,194	3,891	865	314	73	87	73	39
Middle Atlantic	46,954	46,101	1,529,044	1,088,509	124,906,929	97,883,897	374,721	126,802	21,338	8,523	8,713	5,261	3,119
East North Central	291,577	305,092	21,953,500	19,419,141	1,653,594,469	1,854,921,917	4,935,881	2,101,677	66,352	41,801	59,514	54,467	69,443
West North Central	282,476	321,197	29,218,355	23,872,932	1,991,127,057	2,028,885,534	5,637,672	2,206,653	27,957	24,235	50,788	73,383	106,113
South Atlantic	130,594	152,183	5,005,331	4,467,770	336,876,268	249,532,889	1,071,371	321,267	66,474	17,398	19,625	14,097	13,000
East South Central	100,528	118,993	2,085,946	2,303,414	132,870,379	121,845,435	418,252	157,975	66,305	13,688	11,234	5,517	3,784
West South Central	21,004	32,170	945,981	775,818	73,082,755	33,499,748	234,889	43,479	13,105	2,565	2,006	1,180	2,148
Mountain	7,655	7,225	671,319	407,587	59,593,921	35,757,410	179,666	43,960	1,898	1,027	1,520	1,353	1,857
Pacific	1,935	2,219	227,579	197,202	23,564,273	18,816,220	85,652	26,844	539	224	340	289	543
NEW ENGLAND													
Maine	95	34	4,625	1,139	317,988	102,557	954	133	42	8	14	16	15
New Hampshire	42	49	928	517	68,561	47,334	206	62	24	3	6	8	1
Vermont	185	126	5,776	2,699	470,402	232,226	1,411	302	76	28	45	23	13
Massachusetts	138	126	3,022	2,012	232,727	168,547	698	219	85	22	14	9	8
Rhode Island	8	28	89	304	6,555	23,163	20	30	6	1	1	-	-
Connecticut	118	86	2,347	1,205	200,638	91,367	602	119	81	11	7	17	2
MIDDLE ATLANTIC													
New York	11,529	9,596	461,313	243,475	35,181,978	21,414,650	105,546	28,054	4,973	1,824	2,077	1,503	1,152
New Jersey	1,878	1,767	76,881	62,097	6,284,925	5,068,801	18,855	6,640	767	293	367	255	196
Pennsylvania	33,547	34,738	990,850	782,937	83,440,026	71,400,446	250,320	92,108	15,598	6,406	6,269	3,503	1,771
EAST NORTH CENTRAL													
Ohio	60,635	63,889	3,150,529	2,705,447	235,280,119	233,709,541	705,840	273,443	19,222	10,007	12,404	10,119	8,883
Indiana	59,911	62,652	5,068,354	4,377,162	371,396,556	429,568,854	1,114,190	472,527	12,243	8,287	12,131	11,147	16,103
Illinois	82,696	95,249	9,567,774	9,490,642	773,406,578	953,569,760	2,320,220	1,087,070	8,327	7,081	13,716	18,919	34,653
Michigan	35,690	32,957	1,895,841	1,190,087	112,269,703	92,288,328	319,969	102,441	10,334	6,307	8,311	5,799	4,939
Wisconsin	52,645	50,345	2,271,002	1,655,803	161,241,513	145,785,434	475,662	166,196	16,226	10,119	12,952	8,483	4,865
WEST NORTH CENTRAL													
Minnesota	60,791	66,738	5,122,623	3,830,004	320,003,959	329,550,806	896,011	326,257	7,446	6,786	13,058	15,725	17,776
Iowa	106,135	116,162	11,865,605	9,480,821	930,743,547	912,535,502	2,606,082	1,003,790	6,891	6,391	16,669	30,276	45,908
Missouri	38,819	49,482	2,558,860	2,654,981	137,211,116	169,466,544	418,494	203,360	8,414	5,878	8,765	7,747	8,015
North Dakota	1,899	2,240	165,806	128,973	7,973,992	7,298,676	23,523	7,080	306	227	415	409	542
South Dakota	20,702	25,106	2,316,881	2,233,845	80,804,068	117,247,947	234,332	119,593	731	1,104	3,451	6,010	9,406
Nebraska	40,830	44,338	5,591,301	4,391,430	388,143,255	402,649,339	1,086,801	442,915	1,915	2,223	5,870	10,752	20,070
Kansas	13,300	17,131	1,597,279	1,152,878	126,247,120	90,136,720	372,429	103,658	2,254	1,626	2,560	2,464	4,396
SOUTH ATLANTIC													
Delaware	1,751	2,136	150,931	172,817	10,805,497	13,506,396	35,118	16,613	405	261	380	301	404
Maryland	8,069	8,622	519,683	466,709	44,736,782	37,976,521	145,395	46,332	2,800	1,120	1,525	1,232	1,392
Virginia	20,890	24,571	543,067	423,864	43,268,674	32,511,424	138,460	41,291	13,782	2,315	2,111	1,301	1,381
West Virginia	4,245	4,836	54,867	46,020	3,903,463	3,277,717	12,686	4,425	3,406	315	273	165	86
North Carolina	49,134	57,871	1,327,640	1,128,723	100,057,145	77,787,866	315,180	99,568	28,462	6,957	6,722	4,195	2,798
South Carolina	13,913	17,888	451,165	386,999	28,218,982	19,172,480	88,890	25,117	7,915	1,927	1,879	1,122	1,070
Georgia	26,979	30,339	1,661,085	1,543,969	91,870,613	54,195,338	289,392	73,706	7,922	3,554	5,515	4,884	5,104
Florida	5,613	5,920	296,893	298,669	14,015,112	11,105,147	46,250	14,215	1,782	949	1,220	897	765
EAST SOUTH CENTRAL													
Kentucky	39,495	36,505	975,401	864,818	78,231,852	64,364,866	234,696	80,460	24,470	5,712	4,952	2,452	1,909
Tennessee	26,268	32,124	426,926	568,949	25,685,139	28,991,484	86,045	38,562	18,480	3,355	2,609	1,223	601
Alabama	21,586	27,943	551,586	618,663	23,782,615	20,546,071	79,672	28,150	12,404	3,353	2,992	1,640	1,197
Mississippi	13,179	22,421	132,033	250,984	5,170,773	7,943,014	17,839	10,803	10,951	1,268	681	202	77
WEST SOUTH CENTRAL													
Arkansas	1,717	3,788	19,014	39,999	745,315	1,454,754	2,460	1,833	1,419	147	102	31	18
Louisiana	3,920	7,611	43,937	111,390	2,069,625	4,077,434	6,830	5,505	3,283	346	162	69	60
Oklahoma	1,310	1,732	100,044	57,292	7,429,826	2,729,891	24,518	3,331	695	177	119	93	226
Texas	14,057	19,039	782,986	567,137	62,837,989	25,237,669	201,082	32,810	7,708	1,895	1,623	987	1,844
MOUNTAIN													
Montana	181	98	11,020	5,009	620,069	360,131	2,108	457	39	21	41	38	42
Idaho	1,197	1,165	33,103	26,303	2,584,185	2,244,488	8,786	3,210	530	268	236	106	57
Wyoming	533	528	28,242	20,689	2,013,818	1,495,636	6,847	1,870	95	86	161	127	64
Colorado	4,649	4,593	534,020	311,837	50,167,216	29,571,367	147,993	35,486	649	521	936	994	1,549
New Mexico	522	404	44,466	18,850	3,202,616	960,027	10,248	1,344	252	45	57	52	116
Arizona	72	104	10,399	18,822	218,279	610,771	808	898	38	3	6	8	17
Utah	497	333	10,056	6,077	787,005	514,990	2,873	695	291	83	83	28	12
Nevada	4	-	13	-	733	-	3	-	4	-	-	-	-
PACIFIC													
Washington	506	682	23,119	29,470	1,969,377	3,230,807	6,794	4,426	159	76	137	82	52
Oregon	293	330	7,506	7,549	679,880	634,821	2,516	889	174	46	46	16	11
California	1,123	1,203	195,958	160,179	20,873,752	14,950,412	76,189	21,529	199	101	157	188	478
Alaska	-	-	-	-	-	-	-	-	-	-	-	-	-
Hawaii	13	4	996	4	41,264	180	153	(Z)	7	1	-	3	2

Table 25. Field Corn for Silage, Cut for Green Chop or Dry Fodder, Hogged or Grazed: 1974 and 1969

All Farms

	Farms		Acres harvested		Value of production ($1,000)	
	1974	1969	1974	1969	1974	1969
United States	306,954	319,253	10,676,601	7,861,904	2,024,409	804,462
REGIONS						
Northeast	40,713	43,422	1,265,494	976,238	260,072	115,720
North Central	209,313	212,373	7,458,242	5,070,897	1,327,625	444,069
South	41,844	48,420	1,173,312	1,191,581	234,450	151,250
West	15,084	15,038	779,553	623,188	202,262	93,423
DIVISIONS						
New England	5,528	5,439	233,028	170,414	52,490	25,272
Middle Atlantic	35,185	37,983	1,032,466	805,824	207,582	90,447
East North Central	91,575	95,100	2,559,308	1,789,936	538,929	177,477
West North Central	117,738	117,273	4,898,934	3,280,961	788,696	266,592
South Atlantic	22,942	27,369	642,146	636,851	128,827	84,215
East South Central	16,244	17,423	391,521	379,123	77,596	44,887
West South Central	2,658	3,628	139,645	175,607	28,026	22,149
Mountain	11,228	11,546	541,421	465,003	133,669	70,144
Pacific	3,856	3,492	238,132	158,185	68,593	23,279
NEW ENGLAND						
Maine	816	637	37,826	19,763	7,746	2,873
New Hampshire	537	522	20,541	14,413	4,766	2,274
Vermont	2,235	2,124	88,636	61,722	18,893	8,504
Massachusetts	895	976	34,387	27,592	8,085	4,271
Rhode Island	111	109	3,223	3,323	720	482
Connecticut	934	1,071	48,415	43,601	12,282	6,867
MIDDLE ATLANTIC						
New York	16,926	17,673	602,528	453,905	117,771	50,344
New Jersey	904	1,133	34,156	34,651	7,226	3,934
Pennsylvania	17,355	19,177	395,782	317,268	82,585	36,170
EAST NORTH CENTRAL						
Ohio	11,238	13,258	271,413	232,359	67,064	26,247
Indiana	8,705	8,687	242,889	153,466	55,903	18,815
Illinois	12,565	13,303	382,316	266,499	86,635	31,036
Michigan	12,847	13,730	482,460	332,920	98,335	30,841
Wisconsin	46,220	46,122	1,180,230	804,692	230,991	70,538
WEST NORTH CENTRAL						
Minnesota	33,073	38,010	927,951	742,490	178,264	63,204
Iowa	26,528	26,542	840,966	548,727	194,616	62,236
Missouri	8,696	8,209	258,632	186,755	45,493	15,457
North Dakota	5,874	7,769	330,120	365,200	36,290	15,441
South Dakota	18,030	18,063	1,317,455	822,489	130,526	44,693
Nebraska	17,217	11,571	845,407	361,227	132,528	38,050
Kansas	8,320	7,109	378,403	254,073	70,979	27,511
SOUTH ATLANTIC						
Delaware	260	322	7,724	7,536	1,548	875
Maryland	2,836	3,281	99,199	87,353	20,256	10,407
Virginia	7,795	8,700	207,080	193,660	43,568	30,281
West Virginia	2,013	2,049	36,697	30,448	7,887	5,236
North Carolina	5,664	6,854	127,625	130,184	25,973	19,346
South Carolina	1,240	1,741	42,929	48,733	8,303	5,913
Georgia	2,292	3,354	94,923	106,067	17,119	9,697
Florida	842	1,068	25,969	32,870	4,173	2,460
EAST SOUTH CENTRAL						
Kentucky	8,106	7,289	154,685	114,274	35,371	16,505
Tennessee	4,935	5,524	132,482	125,128	26,194	16,140
Alabama	1,830	2,634	58,224	83,201	8,650	5,906
Mississippi	1,373	1,976	46,130	56,520	7,381	6,335
WEST SOUTH CENTRAL						
Arkansas	322	465	10,169	10,359	1,261	866
Louisiana	339	618	10,531	16,274	1,796	1,466
Oklahoma	427	520	28,518	38,627	5,413	5,084
Texas	1,570	2,025	90,427	110,347	19,555	14,732
MOUNTAIN						
Montana	1,084	1,047	76,650	53,314	16,526	7,436
Idaho	2,854	2,665	81,313	61,455	22,285	11,332
Wyoming	829	887	57,061	41,780	12,120	5,422
Colorado	3,579	4,370	228,402	227,569	58,643	35,024
New Mexico	294	380	21,166	26,244	4,625	3,127
Arizona	148	128	10,778	8,821	3,089	1,523
Utah	2,365	2,006	63,276	43,900	15,671	5,988
Nevada	75	63	2,775	1,920	709	292
PACIFIC						
Washington	1,137	1,329	48,414	44,704	14,633	7,238
Oregon	831	767	31,252	21,293	9,263	2,665
California	1,883	1,396	158,270	92,188	44,644	13,377
Alaska	-	-	-	-	-	-
Hawaii	5	-	196	-	52	-

Table 26. Sorghums Harvested for All Purposes, Except Sirup: 1974 and 1969

All Farms	Farms		Acres harvested		Farms by acres harvested									
					1 to 14 acres		15 to 24 acres		25 to 49 acres		50 to 99 acres		100 acres and over	
	1974	1969	1974	1969	1974	1969	1974	1969	1974	1969	1974	1969	1974	1969
United States	155,248	183,350	14,791,032	15,487,665	31,814	40,685	18,642	22,052	29,848	36,848	30,867	37,818	44,077	45,947
REGIONS														
Northeast	3,092	3,809	41,131	35,054	2,319	3,204	360	361	252	187	128	45	33	12
North Central	81,551	92,620	6,679,255	6,368,782	13,222	17,328	9,945	12,399	17,153	21,470	18,807	22,005	22,424	19,418
South	64,338	77,361	7,177,277	7,804,227	15,441	18,976	7,721	8,455	11,391	13,591	10,639	13,627	19,146	22,712
West	6,267	9,560	893,369	1,279,602	832	1,177	616	837	1,052	1,600	1,293	2,141	2,474	3,805
DIVISIONS														
New England	258	194	5,165	2,562	161	137	29	31	36	17	25	7	7	2
Middle Atlantic	2,834	3,615	35,966	32,492	2,158	3,067	331	330	216	170	103	38	26	10
East North Central	5,652	3,760	158,742	65,630	2,950	2,590	930	543	925	349	485	189	362	89
West North Central	75,899	88,860	6,520,513	6,303,152	10,272	14,738	9,015	11,856	16,228	21,121	18,322	21,816	22,062	19,329
South Atlantic	7,853	7,078	217,491	172,405	4,296	4,389	1,220	984	1,180	901	697	514	460	290
East South Central	6,757	6,826	182,784	142,464	3,734	4,664	950	687	1,071	769	611	427	391	279
West South Central	49,728	63,457	6,777,002	7,489,358	7,411	9,923	5,551	6,784	9,140	11,921	9,331	12,686	18,295	22,143
Mountain	4,733	7,074	735,191	974,246	605	847	425	596	742	1,147	942	1,567	2,019	2,917
Pacific	1,534	2,486	158,178	305,356	227	330	191	241	310	453	351	574	455	888
NEW ENGLAND														
Maine	62	34	1,694	623	32	21	6	3	10	7	11	2	3	1
New Hampshire	36	21	728	272	24	11	1	8	7	2	2	-	2	-
Vermont	93	80	1,894	1,133	58	57	13	16	9	2	12	4	1	1
Massachusetts	31	28	322	135	24	27	2	-	5	1	-	-	-	-
Rhode Island	2	1	30	6	1	1	-	-	1	-	-	-	-	-
Connecticut	34	30	497	393	22	20	7	4	4	5	-	1	1	-
MIDDLE ATLANTIC														
New York	1,146	1,233	16,077	13,151	834	978	149	154	107	84	47	13	9	4
New Jersey	165	207	2,523	2,504	104	155	34	28	20	19	4	5	3	-
Pennsylvania	1,523	2,175	17,366	16,837	1,220	1,934	148	148	89	67	52	20	14	6
EAST NORTH CENTRAL														
Ohio	756	846	13,526	13,550	522	620	97	96	82	72	33	42	22	16
Indiana	943	790	24,384	13,789	507	513	169	147	142	75	77	37	48	18
Illinois	2,384	780	94,970	19,479	871	487	427	111	501	82	317	62	268	38
Michigan	815	754	14,733	10,955	507	534	143	111	122	70	33	30	10	9
Wisconsin	754	590	11,129	7,857	543	436	94	78	78	50	25	18	14	8
WEST NORTH CENTRAL														
Minnesota	757	1,228	17,029	19,080	443	877	131	175	93	111	58	42	32	23
Iowa	1,056	2,121	23,053	48,310	586	1,100	199	406	175	399	66	157	30	59
Missouri	10,323	7,017	497,388	226,787	2,708	2,757	1,878	1,411	2,535	1,577	1,900	876	1,302	396
North Dakota	291	505	10,355	16,951	94	172	75	120	65	118	37	74	20	21
South Dakota	3,862	6,049	313,603	375,677	577	1,241	510	924	887	1,463	901	1,365	987	1,056
Nebraska	20,447	25,317	1,902,908	1,640,519	1,864	3,544	2,005	3,476	4,145	6,402	5,343	6,707	7,090	5,188
Kansas	39,163	46,623	3,756,177	3,975,828	4,000	5,047	4,217	5,344	8,328	11,051	10,017	12,595	12,601	12,586
SOUTH ATLANTIC														
Delaware	44	51	714	787	30	29	6	14	3	6	5	2	-	-
Maryland	264	392	3,550	6,892	201	270	28	49	24	39	8	26	3	8
Virginia	1,116	1,169	18,477	19,741	726	779	183	177	128	125	61	58	18	30
West Virginia	158	256	2,326	2,782	92	202	36	27	28	22	1	4	1	1
North Carolina	3,346	2,830	87,603	53,743	1,949	1,885	502	377	440	326	265	156	190	86
South Carolina	1,110	940	30,513	21,392	606	570	133	102	195	132	106	91	70	45
Georgia	1,385	1,133	57,009	42,048	524	546	258	166	281	205	191	146	131	70
Florida	430	307	17,299	25,020	168	108	74	72	81	46	60	31	47	50
EAST SOUTH CENTRAL														
Kentucky	1,346	1,837	27,173	13,965	876	1,599	168	104	147	88	96	27	59	19
Tennessee	2,019	2,302	39,404	28,473	1,224	1,762	299	218	318	201	115	89	63	32
Alabama	1,488	1,080	46,222	32,918	787	600	179	128	256	154	161	125	105	73
Mississippi	1,904	1,607	69,985	67,108	847	703	304	237	350	326	239	186	164	155
WEST SOUTH CENTRAL														
Arkansas	2,361	2,262	110,447	96,858	792	962	401	385	519	421	354	263	295	231
Louisiana	568	632	30,086	51,086	229	233	83	78	94	103	73	88	89	130
Oklahoma	8,212	11,004	602,667	788,926	1,572	2,021	1,418	1,805	2,136	2,913	1,567	2,206	1,519	2,059
Texas	38,587	49,559	6,033,802	6,552,488	4,818	6,707	3,649	4,516	6,391	8,484	7,337	10,129	16,392	19,723
MOUNTAIN														
Montana	42	36	1,946	1,687	19	10	4	10	11	10	5	-	3	6
Idaho	69	113	2,106	2,540	29	65	26	22	4	16	5	6	5	4
Wyoming	33	85	1,144	3,270	10	25	9	17	9	24	4	11	1	8
Colorado	2,391	3,741	383,840	473,475	243	417	192	359	405	649	526	909	1,025	1,407
New Mexico	1,539	2,121	242,238	320,223	185	178	112	114	228	321	280	454	734	1,054
Arizona	548	838	101,412	169,819	78	69	36	49	71	110	116	180	247	430
Utah	96	116	1,857	2,212	36	73	43	19	10	14	5	5	2	5
Nevada	15	24	648	1,020	5	10	3	6	4	3	1	2	2	3
PACIFIC														
Washington	63	85	1,149	3,193	38	46	12	11	7	16	6	7	-	5
Oregon	63	75	1,239	1,622	40	48	12	9	5	12	3	3	3	3
California	1,401	2,326	155,656	300,541	145	236	166	221	298	425	340	564	452	880
Alaska	-	-	-	-	-	-	-	-	-	-	-	-	-	-
Hawaii	7	-	134	-	4	-	1	-	-	-	2	-	-	-

Table 27. Sorghums for Grain or Seed, Cut for Silage, Green Chop, Dry Forage or Hay, or Hogged or Grazed: 1974 and 1969

All Farms

	For grain or seed											
	Farms		Acres harvested		Quantity harvested (bushels)		Value of production ($1,000)		Farms by acres harvested			
									1 to 14 acres		15 to 24 acres	
	1974	1969	1974	1969	1974	1969	1974	1969	1974	1969	1974	1969
United States	119,938	135,869	12,929,130	12,953,930	554,243,954	682,143,456	1,539,973	726,990	16,800	19,041	13,534	16,300
REGIONS												
Northeast	364	299	7,535	3,370	371,913	206,014	1,041	226	221	236	52	33
North Central	67,673	73,066	5,776,837	5,109,924	224,769,713	309,369,897	605,502	309,540	8,402	10,241	8,019	10,143
South	47,365	55,529	6,411,742	6,865,276	294,180,205	318,159,042	823,819	349,494	7,791	7,977	5,092	5,540
West	4,536	6,975	733,016	975,360	34,922,123	54,408,503	109,611	67,730	386	587	371	584
DIVISIONS												
New England	2	5	45	169	1,000	6,990	3	8	-	2	1	1
Middle Atlantic	362	294	7,490	3,201	370,913	199,024	1,039	218	221	234	51	32
East North Central	2,717	1,105	109,607	34,811	5,008,364	2,133,693	13,989	2,122	981	526	496	196
West North Central	64,956	71,961	5,667,230	5,075,113	219,761,349	307,236,204	591,513	307,418	7,421	9,715	7,523	9,947
South Atlantic	4,439	3,422	131,355	98,794	6,281,609	4,310,048	16,872	4,662	2,339	1,958	706	524
East South Central	2,689	1,947	92,996	67,687	3,951,200	2,833,518	10,901	2,931	1,191	991	419	286
West South Central	40,237	50,160	6,187,391	6,698,795	283,947,396	311,015,476	796,046	341,901	4,261	5,028	3,967	4,730
Mountain	3,298	4,795	584,284	690,311	25,092,765	34,489,982	75,717	41,443	295	420	235	385
Pacific	1,238	2,180	148,732	285,049	9,829,358	19,918,521	33,893	26,287	91	167	136	199
NEW ENGLAND												
Maine	2	4	45	154	1,000	6,240	3	7	-	2	1	-
New Hampshire	-	1	-	15	-	750	-	1	-	-	-	1
Vermont	-	-	-	-	-	-	-	-	-	-	-	-
Massachusetts	-	-	-	-	-	-	-	-	-	-	-	-
Rhode Island	-	-	-	-	-	-	-	-	-	-	-	-
Connecticut	-	-	-	-	-	-	-	-	-	-	-	-
MIDDLE ATLANTIC												
New York	23	59	375	768	15,160	38,606	42	42	17	38	2	13
New Jersey	21	18	471	125	22,148	6,366	62	7	11	17	3	-
Pennsylvania	318	217	6,644	2,308	333,605	154,052	934	169	193	179	46	19
EAST NORTH CENTRAL												
Ohio	205	299	6,864	8,690	427,502	565,125	1,197	565	101	151	37	49
Indiana	459	239	15,971	6,929	685,685	478,808	1,886	484	180	103	96	51
Illinois	1,753	300	79,749	13,633	3,568,346	825,923	9,991	809	522	124	311	45
Michigan	185	156	4,746	3,481	206,716	160,224	579	160	108	82	26	31
Wisconsin	115	111	2,277	2,078	120,115	103,613	336	104	70	66	26	20
WEST NORTH CENTRAL												
Minnesota	149	179	6,288	6,671	295,664	301,694	828	302	45	69	31	30
Iowa	356	1,129	12,037	32,409	531,174	2,517,844	1,434	2,543	126	426	77	249
Missouri	8,921	5,275	455,750	198,938	22,239,428	11,820,028	61,158	12,175	2,080	1,586	1,559	1,080
North Dakota	28	37	1,527	2,038	50,969	82,644	143	83	11	10	2	5
South Dakota	2,076	3,012	187,803	206,452	4,646,963	8,497,972	12,547	7,903	160	300	208	430
Nebraska	18,605	22,170	1,765,336	1,461,287	59,786,998	105,715,328	158,436	102,545	1,424	2,638	1,739	2,956
Kansas	34,821	40,159	3,238,489	3,167,318	132,210,153	178,300,694	356,967	181,867	3,575	4,686	3,907	5,197
SOUTH ATLANTIC												
Delaware	1	14	40	267	2,400	13,173	5	13	-	5	-	5
Maryland	40	74	952	2,411	49,514	151,303	111	151	23	35	2	8
Virginia	660	566	9,607	9,621	481,027	489,135	1,082	533	466	376	96	86
West Virginia	10	16	105	160	5,536	9,578	16	10	8	13	1	1
North Carolina	2,253	1,682	65,704	37,951	3,570,388	1,925,833	9,640	2,099	1,243	1,038	355	249
South Carolina	604	401	16,692	10,068	668,334	394,564	1,805	454	317	227	76	50
Georgia	746	527	32,555	22,436	1,302,164	879,017	3,646	932	255	222	153	90
Florida	125	142	5,700	15,880	202,246	447,445	566	470	27	42	23	35
EAST SOUTH CENTRAL												
Kentucky	588	366	19,693	6,861	1,026,934	374,822	2,567	367	264	229	97	52
Tennessee	935	708	23,903	16,155	1,108,499	815,761	2,993	799	470	393	147	118
Alabama	544	443	21,076	15,529	753,703	521,742	2,261	543	202	201	82	64
Mississippi	622	430	28,324	29,142	1,062,064	1,121,193	3,080	1,222	255	168	93	52
WEST SOUTH CENTRAL												
Arkansas	1,710	1,350	87,458	76,005	3,686,887	3,387,622	10,323	3,523	499	406	272	221
Louisiana	222	332	17,325	41,294	641,175	1,307,714	1,988	1,425	69	92	27	29
Oklahoma	5,556	7,509	470,023	597,912	16,017,147	25,366,530	45,649	27,903	908	1,151	952	1,183
Texas	32,749	40,969	5,612,585	5,983,584	263,602,187	280,953,610	738,086	309,050	2,785	3,379	2,716	3,297
MOUNTAIN												
Montana	-	5	-	307	-	13,369	-	14	-	1	-	1
Idaho	16	52	753	1,382	38,342	64,667	104	68	7	28	4	8
Wyoming	1	9	15	489	300	28,130	1	30	-	1	1	2
Colorado	1,484	2,169	271,084	258,587	7,743,310	9,316,899	20,520	9,969	131	220	109	243
New Mexico	1,317	1,757	218,600	267,044	10,248,456	13,036,297	30,745	15,383	100	105	92	85
Arizona	449	761	93,217	161,278	7,024,313	11,948,560	24,234	15,892	37	44	24	41
Utah	27	38	510	974	36,017	72,956	108	77	18	19	4	5
Nevada	4	4	105	250	2,027	9,104	6	10	2	2	1	-
PACIFIC												
Washington	2	26	140	1,162	7,931	58,774	24	73	-	9	-	4
Oregon	6	13	478	570	33,191	17,306	100	22	2	3	1	3
California	1,224	2,141	147,996	283,317	9,785,576	19,842,441	33,760	26,192	85	155	135	192
Alaska	-	-	-	-	-	-	-	-	-	-	-	-
Hawaii	6	-	118	-	2,660	-	10	-	4	-	-	-

Table 27. Sorghums for Grain or Seed, Cut for Silage, Green Chop, Dry Forage or Hay, or Hogged or Grazed: 1974 and 1969—Continued

All Farms

	For grain or seed--Continued						Cut for silage, green chop, dry forage or hay, or hogged or grazed					
	Farms by acres harvested--Continued						Farms		Acres harvested		Value of production ($1,000)	
	25 to 49 acres		50 to 99 acres		100 acres and over							
	1974	1969	1974	1969	1974	1969	1974	1969	1974	1969	1974	1969
United States	24,225	30,165	26,281	31,541	39,098	38,822	55,220	76,216	1,861,902	2,533,735	193,679	141,579
REGIONS												
Northeast	51	21	27	5	13	4	2,762	3,560	33,596	31,684	4,361	2,025
North Central	15,046	18,734	16,543	18,533	19,663	15,415	27,540	38,929	902,418	1,258,858	95,026	73,329
South	8,391	10,244	8,717	11,312	17,374	20,456	22,597	29,972	765,535	938,951	81,801	53,305
West	737	1,166	994	1,691	2,048	2,947	2,321	3,755	160,353	304,242	12,491	12,921
DIVISIONS												
New England	1	1	-	-	-	1	256	189	5,120	2,393	561	132
Middle Atlantic	50	20	27	5	13	3	2,506	3,371	28,476	29,291	3,800	1,893
East North Central	571	183	353	129	316	71	3,294	2,741	49,135	30,819	6,506	1,959
West North Central	14,475	18,551	16,190	18,404	19,347	15,344	24,246	36,188	853,283	1,228,039	88,521	71,370
South Atlantic	684	493	421	270	289	177	3,747	3,925	86,136	73,611	12,753	7,153
East South Central	533	331	322	186	224	153	4,273	5,086	89,788	74,777	14,085	7,878
West South Central	7,174	9,420	7,974	10,856	16,861	20,126	14,577	20,961	589,611	790,563	54,963	38,274
Mountain	478	762	678	1,137	1,612	2,091	2,006	3,426	150,907	283,935	10,927	11,926
Pacific	259	404	316	554	436	856	315	329	9,446	20,307	1,564	995
NEW ENGLAND												
Maine	1	1	-	-	-	1	60	30	1,649	469	209	28
New Hampshire	-	-	-	-	-	-	36	20	728	257	77	10
Vermont	-	-	-	-	-	-	93	80	1,894	1,133	185	61
Massachusetts	-	-	-	-	-	-	31	28	322	135	28	11
Rhode Island	-	-	-	-	-	-	2	1	30	6	4	1
Connecticut	-	-	-	-	-	-	34	30	497	393	58	22
MIDDLE ATLANTIC												
New York	3	8	-	-	1	-	1,130	1,189	15,702	12,383	2,041	743
New Jersey	5	1	1	-	1	-	148	190	2,052	2,379	321	154
Pennsylvania	42	11	26	5	11	3	1,228	1,992	10,722	14,529	1,438	996
EAST NORTH CENTRAL												
Ohio	24	50	25	33	18	16	593	564	6,662	4,860	1,058	351
Indiana	86	44	58	28	39	13	531	573	8,413	6,860	1,348	633
Illinois	418	46	256	50	246	35	781	496	15,221	5,846	1,922	407
Michigan	31	26	12	12	8	5	700	614	9,987	7,474	1,113	330
Wisconsin	12	17	2	6	5	2	689	494	8,852	5,779	1,064	237
WEST NORTH CENTRAL												
Minnesota	33	37	24	30	16	13	636	1,068	10,741	12,409	1,539	700
Iowa	82	280	47	129	24	45	735	1,103	11,016	15,901	1,616	1,476
Missouri	2,281	1,421	1,766	814	1,235	374	1,862	2,004	41,638	27,849	5,823	1,647
North Dakota	7	7	3	9	5	6	265	479	8,828	14,913	660	338
South Dakota	500	853	575	805	633	624	2,319	3,836	125,800	169,225	7,822	6,224
Nebraska	3,815	5,752	4,945	6,187	6,682	4,637	4,745	6,835	137,572	179,232	12,301	10,686
Kansas	7,757	10,201	8,830	10,430	10,752	9,645	13,684	20,863	517,688	808,510	58,760	50,300
SOUTH ATLANTIC												
Delaware	1	3	-	1	-	-	44	38	674	520	134	62
Maryland	11	15	3	11	1	5	227	326	2,598	4,481	413	408
Virginia	61	60	27	27	10	17	517	657	8,870	10,120	1,269	872
West Virginia	-	2	1	-	-	-	149	242	2,221	2,622	256	217
North Carolina	313	222	188	104	154	69	1,199	1,220	21,899	15,792	3,375	1,500
South Carolina	112	63	67	39	32	22	572	593	13,821	11,324	2,151	1,142
Georgia	153	106	114	72	71	37	713	671	24,454	19,612	3,560	2,143
Florida	33	22	21	16	21	27	326	178	11,599	9,140	1,596	808
EAST SOUTH CENTRAL												
Kentucky	97	50	77	19	53	16	786	1,500	7,480	7,104	1,148	482
Tennessee	187	109	84	65	47	23	1,128	1,641	15,501	12,318	2,227	1,097
Alabama	138	86	77	60	45	32	982	687	25,146	17,389	3,663	1,632
Mississippi	111	86	84	42	79	82	1,377	1,258	41,661	37,966	7,047	4,667
WEST SOUTH CENTRAL												
Arkansas	396	331	297	190	246	202	765	1,017	22,989	20,853	3,288	1,697
Louisiana	36	51	36	58	54	102	368	322	12,761	9,792	1,728	700
Oklahoma	1,394	2,063	1,086	1,575	1,216	1,537	3,620	4,926	132,644	191,014	12,082	8,638
Texas	5,348	6,975	6,555	9,033	15,345	18,285	9,824	14,696	421,217	568,904	37,866	27,239
MOUNTAIN												
Montana	-	1	-	1	-	1	42	33	1,946	1,380	102	84
Idaho	-	10	3	4	2	2	54	67	1,353	1,158	118	94
Wyoming	-	3	-	2	-	1	32	77	1,129	2,781	84	132
Colorado	220	375	309	543	715	788	1,275	2,306	112,756	214,888	5,898	7,295
New Mexico	196	265	265	413	664	889	393	713	23,638	53,179	2,273	2,892
Arizona	60	101	98	167	230	408	124	125	8,195	8,541	2,102	1,157
Utah	2	7	2	6	1	1	75	84	1,347	1,238	208	137
Nevada	-	-	1	1	-	1	11	21	543	770	142	137
PACIFIC												
Washington	-	7	2	4	-	2	61	62	1,009	2,031	150	150
Oregon	-	3	-	3	3	1	58	64	761	1,052	97	61
California	259	394	312	547	433	853	194	203	7,660	17,224	1,309	785
Alaska	-	-	-	-	-	-	-	-	-	-	-	-
Hawaii	-	-	2	-	-	-	2	-	16	-	8	-

Table 28. **Wheat for Grain: 1974 and 1969**

All Farms

	Farms		Acres harvested		Quantity harvested (bushels)		Value of production ($1,000)	
	1974	1969	1974	1969	1974	1969	1974	1969
United States	533,520	583,605	62,957,215	45,372,868	1,691,553,354	1,328,003,477	6,890,237	1,631,243
REGIONS								
Northeast	26,468	30,559	524,344	436,285	20,319,186	15,828,523	73,981	19,554
North Central	351,161	382,080	36,085,425	26,036,741	952,459,563	772,922,996	3,999,271	950,797
South	100,820	114,852	11,416,337	8,379,863	249,000,552	223,446,729	932,785	271,509
West	55,071	56,114	14,931,109	10,519,979	469,774,053	315,805,229	1,884,200	389,383
DIVISIONS								
New England	111	69	2,379	1,488	92,797	44,666	331	55
Middle Atlantic	26,357	30,490	521,965	434,797	20,226,389	15,783,857	73,650	19,499
East North Central	156,015	170,101	5,129,563	3,676,772	186,372,089	138,033,210	728,867	160,037
West North Central	195,146	211,979	30,955,862	22,359,969	766,087,474	634,889,786	3,270,403	790,760
South Atlantic	33,196	38,961	920,003	611,882	30,733,106	23,917,506	104,138	29,299
East South Central	17,605	16,173	762,400	462,947	22,078,943	14,598,796	78,181	17,956
West South Central	50,019	59,718	9,733,934	7,305,034	196,188,503	184,930,427	750,466	224,254
Mountain	38,231	40,951	9,955,183	7,109,197	266,090,634	189,163,939	1,042,809	226,672
Pacific	16,840	15,163	4,975,926	3,410,782	203,683,419	126,641,290	841,391	162,711
NEW ENGLAND								
Maine	59	19	1,921	473	76,167	14,372	272	18
New Hampshire	2	1	8	10	160	100	1	(z)
Vermont	25	25	252	458	9,281	19,912	33	25
Massachusetts	7	16	41	459	1,420	7,379	5	9
Rhode Island	9	3	95	20	3,789	543	14	1
Connecticut	9	5	62	68	1,980	2,360	7	3
MIDDLE ATLANTIC								
New York	7,142	7,627	205,634	142,311	8,778,563	5,485,603	31,633	6,534
New Jersey	1,235	1,119	48,521	29,994	1,860,346	1,105,292	6,978	1,371
Pennsylvania	17,980	21,744	267,810	262,492	9,587,480	9,192,962	35,039	11,594
EAST NORTH CENTRAL								
Ohio	45,861	51,835	1,384,591	1,003,915	56,715,928	37,222,862	226,806	43,262
Indiana	37,039	39,138	1,178,919	830,299	44,246,255	32,160,538	174,709	36,664
Illinois	38,817	43,646	1,678,393	1,270,565	50,646,729	46,470,810	194,991	54,834
Michigan	29,897	32,513	810,197	540,778	31,891,280	21,102,066	121,188	24,045
Wisconsin	4,401	2,969	77,463	31,215	2,871,897	1,076,934	11,173	1,232
WEST NORTH CENTRAL								
Minnesota	27,264	24,927	2,586,938	829,809	74,728,537	24,770,473	329,415	35,665
Iowa	2,132	1,838	59,874	42,711	1,794,494	1,413,439	7,357	1,628
Missouri	27,736	34,110	1,237,112	906,377	34,764,459	26,961,174	128,822	31,301
North Dakota	37,288	40,685	10,189,207	6,935,977	209,162,432	202,205,974	1,054,906	276,894
South Dakota	16,796	17,356	3,018,578	1,847,442	55,621,567	38,926,173	237,583	52,149
Nebraska	28,035	30,859	2,823,818	2,455,084	90,599,286	71,832,470	344,433	81,218
Kansas	55,895	62,204	11,040,335	9,342,569	299,416,699	268,780,083	1,167,888	311,905
SOUTH ATLANTIC								
Delaware	741	551	41,216	17,377	1,447,484	715,794	5,211	852
Maryland	4,001	4,246	131,951	96,757	5,009,981	3,873,837	18,036	4,688
Virginia	10,115	10,745	258,366	151,983	9,636,104	6,477,754	31,841	7,977
West Virginia	905	1,173	9,779	11,147	323,573	372,807	1,216	470
North Carolina	12,557	16,110	248,308	180,368	8,667,399	7,326,994	28,752	8,882
South Carolina	2,633	3,372	101,057	64,905	2,688,032	2,165,011	9,179	2,686
Georgia	2,092	2,344	117,268	58,854	2,759,101	2,061,994	9,143	2,618
Florida	152	420	12,058	30,491	201,432	923,315	761	1,126
EAST SOUTH CENTRAL								
Kentucky	8,702	6,878	331,421	156,645	10,460,083	5,271,900	38,687	6,587
Tennessee	6,607	6,702	241,891	152,424	7,017,893	5,015,459	24,252	6,270
Alabama	1,249	1,564	84,270	80,280	1,970,250	2,333,302	7,186	2,823
Mississippi	1,047	1,029	104,818	73,598	2,630,717	1,978,135	8,056	2,276
WEST SOUTH CENTRAL								
Arkansas	3,169	3,967	294,665	214,087	7,801,337	6,493,498	28,110	7,469
Louisiana	170	334	15,092	23,878	372,834	564,412	1,473	660
Oklahoma	26,483	30,247	5,935,050	4,253,753	127,202,490	112,784,552	489,769	135,402
Texas	20,197	25,170	3,489,127	2,813,316	60,811,842	65,087,965	231,115	80,723
MOUNTAIN								
Montana	11,779	13,328	4,729,604	3,669,549	109,127,964	94,305,823	444,433	113,551
Idaho	10,430	11,830	1,413,811	960,758	57,552,348	38,091,608	224,455	47,408
Wyoming	1,356	1,491	302,986	236,327	7,170,544	4,777,868	27,980	5,135
Colorado	8,853	8,390	2,836,553	1,803,039	70,089,495	38,529,542	266,413	42,418
New Mexico	1,070	1,154	204,155	149,335	3,433,724	3,426,062	13,733	4,453
Arizona	881	484	175,737	59,165	11,111,528	3,580,163	35,855	5,228
Utah	3,623	4,088	264,168	219,709	6,377,354	5,814,608	25,214	7,592
Nevada	239	186	28,169	11,315	1,227,677	638,265	4,727	887
PACIFIC								
Washington	7,723	7,512	3,022,861	2,272,782	118,994,947	84,595,856	497,952	106,640
Oregon	6,120	5,426	1,250,119	734,097	50,087,492	26,779,314	210,404	34,011
California	2,993	2,223	702,932	403,898	34,600,622	15,266,035	133,034	22,060
Alaska	4	2	14	5	358	85	1	(z)
Hawaii	-	-	-	-	-	-	-	-

Table 28. **Wheat for Grain: 1974 and 1969**—Continued

All Farms

	Farms by acres harvested									
	1 to 14 acres		15 to 24 acres		25 to 49 acres		50 to 99 acres		100 acres and over	
	1974	1969	1974	1969	1974	1969	1974	1969	1974	1969
United States	125,529	207,044	78,780	86,135	96,717	96,896	80,739	73,208	151,755	120,322
REGIONS										
Northeast	15,740	21,634	4,911	4,811	3,727	2,993	1,491	889	599	232
North Central	73,801	128,506	57,040	62,383	70,217	69,943	56,575	49,605	93,528	71,643
South	28,676	45,155	12,217	13,503	15,790	16,811	14,747	15,201	29,390	24,182
West	7,312	11,749	4,612	5,438	6,983	7,149	7,926	7,513	28,238	24,265
DIVISIONS										
New England	72	40	9	14	20	8	5	4	5	3
Middle Atlantic	15,668	21,594	4,902	4,797	3,707	2,985	1,486	885	594	229
East North Central	52,163	84,350	36,535	37,674	37,787	33,754	20,933	11,972	8,597	2,351
West North Central	21,638	44,156	20,505	24,709	32,430	36,189	35,642	37,633	84,931	69,292
South Atlantic	18,701	28,473	5,064	4,596	4,601	3,496	2,831	1,655	1,999	741
East South Central	6,567	8,490	3,205	2,774	3,529	2,596	2,341	1,390	1,963	923
West South Central	3,408	8,192	3,948	6,133	7,660	10,719	9,575	12,156	25,428	22,518
Mountain	5,379	9,030	3,150	3,903	4,728	5,112	5,270	5,527	19,704	17,379
Pacific	1,933	2,719	1,462	1,535	2,255	2,037	2,656	1,986	8,534	6,886
NEW ENGLAND										
Maine	29	13	5	1	16	2	4	2	5	1
New Hampshire	2	1	-	-	-	-	-	-	-	-
Vermont	17	11	4	9	4	4	-	1	-	-
Massachusetts	7	10	-	2	-	1	-	1	-	2
Rhode Island	8	2	-	1	-	-	1	-	-	-
Connecticut	9	3	-	1	-	1	-	-	-	-
MIDDLE ATLANTIC										
New York	3,153	4,514	1,453	1,432	1,460	1,157	745	421	331	103
New Jersey	437	538	260	225	246	211	167	96	125	49
Pennsylvania	12,078	16,542	3,189	3,140	2,001	1,617	574	368	138	77
EAST NORTH CENTRAL										
Ohio	17,258	28,214	10,585	11,085	10,195	9,150	5,653	2,912	2,170	474
Indiana	12,031	18,843	9,116	9,355	9,238	8,030	4,918	2,502	1,736	408
Illinois	8,402	14,586	8,632	10,494	11,018	12,026	7,133	5,299	3,632	1,241
Michigan	11,746	20,308	7,416	6,413	6,722	4,370	3,013	1,207	1,000	215
Wisconsin	2,726	2,399	786	327	614	178	216	52	59	13
WEST NORTH CENTRAL										
Minnesota	5,417	13,788	4,510	3,657	5,926	3,523	4,868	2,108	6,543	1,851
Iowa	833	859	495	462	489	334	231	134	84	49
Missouri	7,424	15,373	6,063	7,297	6,942	7,034	4,389	3,251	2,918	1,155
North Dakota	308	870	553	1,331	2,022	4,208	5,327	9,327	29,078	24,949
South Dakota	614	2,284	1,038	2,029	2,746	3,461	3,956	3,816	8,442	5,766
Nebraska	3,221	4,759	3,779	4,647	6,757	7,782	6,528	7,006	7,750	6,665
Kansas	3,821	6,223	4,067	5,286	7,548	9,847	10,343	11,991	30,116	28,857
SOUTH ATLANTIC										
Delaware	161	203	137	120	198	131	141	70	104	27
Maryland	1,604	2,126	792	904	884	801	461	329	260	86
Virginia	6,029	8,152	1,524	1,164	1,282	871	741	390	539	168
West Virginia	711	971	107	121	67	60	17	19	3	2
North Carolina	8,310	13,266	1,736	1,437	1,315	866	773	374	423	167
South Carolina	1,178	2,320	436	422	407	334	310	180	302	116
Georgia	685	1,333	311	365	418	336	338	214	340	96
Florida	23	102	21	63	30	97	50	79	28	79
EAST SOUTH CENTRAL										
Kentucky	3,341	3,652	1,693	1,362	1,789	1,159	1,091	490	788	215
Tennessee	2,727	3,991	1,218	1,051	1,285	971	793	453	584	236
Alabama	303	549	189	215	256	278	250	272	251	250
Mississippi	196	298	105	146	199	188	207	175	340	222
WEST SOUTH CENTRAL										
Arkansas	458	1,301	459	661	664	863	668	577	920	565
Louisiana	31	74	17	54	40	66	30	52	52	88
Oklahoma	1,211	2,750	1,604	2,402	3,317	4,793	4,810	6,508	15,541	13,794
Texas	1,708	4,067	1,868	3,016	3,639	4,997	4,067	5,019	8,915	8,071
MOUNTAIN										
Montana	389	836	375	706	874	1,189	1,337	1,790	8,804	8,807
Idaho	2,198	4,377	1,524	1,843	2,000	1,885	1,585	1,384	3,123	2,341
Wyoming	128	220	106	127	180	231	226	277	716	636
Colorado	665	932	525	557	899	1,028	1,299	1,368	5,465	4,505
New Mexico	130	157	76	85	143	169	180	262	541	481
Arizona	92	58	73	64	116	117	163	96	437	149
Utah	1,732	2,396	443	489	464	451	430	313	554	439
Nevada	45	54	28	32	52	42	50	37	64	21
PACIFIC										
Washington	599	843	512	600	819	762	998	812	4,795	4,495
Oregon	1,170	1,671	775	713	998	902	1,026	678	2,151	1,462
California	160	203	175	222	438	373	632	496	1,588	929
Alaska	4	2	-	-	-	-	-	-	-	-
Hawaii	-	-	-	-	-	-	-	-	-	-

Table 29. Other Small Grains for Grain: 1974 and 1969

All Farms

	Farms		Acres harvested		Value of production ($1,000)		Farms by acres harvested, 1974				
	1974	1969	1974	1969	1974	1969	1 to 14 acres	15 to 24 acres	25 to 49 acres	50 to 99 acres	100 acres and over
United States	478,158	631,734	24,173,641	32,941,279	2,923,586	1,500,037	163,907	101,221	100,681	54,880	57,469
REGIONS											
Northeast	42,551	49,911	854,808	942,533	81,030	38,424	22,860	9,126	7,289	2,585	691
North Central	337,183	438,077	15,017,545	21,077,312	1,012,220	659,301	107,888	77,795	76,129	38,753	36,618
South	53,657	84,756	3,395,763	4,478,838	1,017,277	436,822	22,948	8,005	8,630	5,750	8,324
West	44,767	58,990	4,905,525	6,442,596	813,059	365,490	10,211	6,295	8,633	7,792	11,836
DIVISIONS											
New England	1,049	1,260	34,141	36,067	2,851	1,255	427	233	199	116	74
Middle Atlantic	41,502	48,651	820,667	906,466	78,179	37,169	22,433	8,893	7,090	2,469	617
East North Central	137,958	187,194	2,744,164	3,785,006	239,849	142,594	64,067	36,924	29,007	6,969	991
West North Central	199,225	250,883	12,273,381	17,292,306	772,371	516,707	43,821	40,871	47,122	31,784	35,627
South Atlantic	26,905	36,036	621,673	723,213	48,462	29,577	16,179	3,879	3,725	1,983	1,139
East South Central	5,356	9,138	220,035	255,881	58,984	21,612	3,055	849	690	314	448
West South Central	21,396	39,582	2,554,055	3,499,744	909,831	385,633	3,714	3,277	4,215	3,453	6,737
Mountain	33,018	42,839	2,871,475	3,846,934	289,383	147,170	7,959	4,902	6,548	5,773	7,836
Pacific	11,749	16,151	2,034,050	2,595,662	523,676	281,320	2,252	1,393	2,085	2,019	4,000
NEW ENGLAND											
Maine	773	900	29,190	29,609	2,543	1,042	265	183	153	102	70
New Hampshire	17	33	304	588	17	16	12	-	3	1	1
Vermont	158	228	3,071	4,312	211	158	82	38	29	7	2
Massachusetts	47	52	530	716	31	18	34	6	6	1	-
Rhode Island	5	8	179	171	9	4	1	-	2	2	-
Connecticut	49	39	867	671	40	18	33	6	6	3	1
MIDDLE ATLANTIC											
New York	14,069	16,614	341,311	361,600	33,619	14,625	6,445	3,063	2,905	1,289	367
New Jersey	1,052	1,195	23,448	29,936	2,132	1,284	489	248	214	79	22
Pennsylvania	26,381	30,842	455,908	514,930	42,428	21,260	15,499	5,582	3,971	1,101	228
EAST NORTH CENTRAL											
Ohio	28,191	39,066	459,176	621,804	44,548	25,615	17,074	6,307	3,690	920	200
Indiana	12,057	21,023	175,151	324,123	14,616	11,324	7,590	2,839	1,374	225	29
Illinois	18,727	29,512	404,327	684,947	31,611	24,683	7,206	5,690	4,638	1,080	113
Michigan	19,171	27,401	355,176	516,893	31,110	17,395	10,286	4,589	3,155	981	160
Wisconsin	59,812	70,192	1,350,334	1,637,239	117,965	63,577	21,911	17,499	16,150	3,763	489
WEST NORTH CENTRAL											
Minnesota	56,322	74,739	2,625,200	4,264,326	227,360	150,627	13,167	12,635	15,702	8,795	6,023
Iowa	54,006	69,045	1,276,872	1,774,214	100,248	54,108	16,998	17,552	15,211	3,778	467
Missouri	7,084	9,556	128,418	158,863	9,613	5,327	3,906	1,773	1,037	290	78
North Dakota	30,052	38,740	4,296,500	6,536,873	192,475	187,777	843	1,553	4,312	7,463	15,881
South Dakota	27,546	31,096	3,189,885	3,492,865	194,542	91,702	779	1,584	4,836	8,295	12,052
Nebraska	15,765	17,172	565,948	711,326	37,309	17,514	4,096	3,638	4,492	2,595	944
Kansas	8,450	10,535	190,558	353,839	10,823	9,652	4,032	2,136	1,532	568	182
SOUTH ATLANTIC											
Delaware	658	911	28,600	29,358	2,354	1,208	229	131	123	101	74
Maryland	3,936	5,063	103,390	119,077	9,623	5,199	1,910	771	732	365	158
Virginia	5,967	9,103	106,561	151,016	9,697	6,263	4,049	749	697	307	165
West Virginia	1,391	1,864	15,253	19,678	1,279	749	1,107	151	94	31	8
North Carolina	8,073	11,360	139,154	162,936	11,241	6,596	5,702	945	806	408	212
South Carolina	3,021	3,785	82,700	93,794	5,799	3,336	1,686	454	449	260	172
Georgia	3,371	3,413	124,247	122,383	7,541	5,357	1,341	589	706	440	295
Florida	488	537	21,768	24,971	928	869	155	89	118	71	55
EAST SOUTH CENTRAL											
Kentucky	1,942	3,004	37,349	58,055	2,325	2,266	1,158	341	281	120	42
Tennessee	1,744	3,802	23,176	60,182	1,558	2,390	1,251	253	176	45	19
Alabama	815	1,230	25,501	40,171	1,337	1,443	368	153	138	91	65
Mississippi	855	1,102	134,009	97,473	53,765	15,513	278	102	95	58	322
WEST SOUTH CENTRAL											
Arkansas	3,865	4,387	738,337	580,537	343,110	127,142	258	208	396	681	2,322
Louisiana	3,092	3,654	656,079	629,495	258,732	103,368	243	191	317	442	1,899
Oklahoma	5,084	13,730	172,583	771,229	8,803	22,346	1,443	1,234	1,386	740	281
Texas	9,355	17,811	987,056	1,518,483	299,186	132,777	1,770	1,644	2,116	1,590	2,235
MOUNTAIN											
Montana	10,024	12,754	1,385,707	1,917,387	99,644	56,855	944	963	1,854	2,197	4,066
Idaho	10,333	13,112	808,634	846,536	98,614	41,126	2,943	1,734	2,080	1,585	1,991
Wyoming	2,485	3,045	166,419	201,988	19,954	7,877	404	364	601	582	534
Colorado	4,047	6,704	258,989	524,870	31,740	17,137	898	787	926	715	721
New Mexico	455	485	22,964	20,756	2,254	877	165	66	80	75	69
Arizona	534	831	77,099	163,602	16,343	13,457	57	41	98	114	224
Utah	4,887	5,605	134,393	148,146	18,817	8,332	2,484	890	843	474	196
Nevada	253	303	17,270	23,649	2,018	1,509	64	57	66	31	35
PACIFIC											
Washington	3,190	4,370	290,699	453,116	33,753	17,720	728	385	617	551	909
Oregon	3,694	5,763	252,830	478,465	30,699	20,282	1,183	634	719	551	607
California	4,828	5,982	1,489,389	1,662,048	459,084	180,206	330	362	741	914	2,481
Alaska	37	36	1,132	2,033	140	112	11	12	8	3	3
Hawaii	-	-	-	-	-	-	-	-	-	-	-

Table 30. Soybeans for Beans: 1974 and 1969

All Farms

	Farms		Acres harvested		Quantity harvested (bushels)		Value of production ($1,000)	
	1974	1969	1974	1969	1974	1969	1974	1969
United States	542,029	529,798	48,118,849	38,549,663	1,145,788,470	1,041,489,049	7,655,601	2,407,402
REGIONS								
Northeast	3,515	1,846	162,047	73,207	4,509,605	2,086,798	30,876	4,846
North Central	396,004	397,354	32,678,764	25,178,055	803,575,461	749,905,811	5,288,927	1,719,435
South	142,435	130,483	15,275,010	13,294,802	337,626,245	289,393,565	2,335,258	682,884
West	75	115	3,028	3,599	77,159	102,875	540	237
DIVISIONS								
New England	15	6	211	40	6,355	464	44	1
Middle Atlantic	3,500	1,840	161,836	73,167	4,503,250	2,086,334	30,831	4,845
East North Central	192,598	192,977	15,912,538	12,492,325	397,393,680	397,411,189	2,665,649	924,828
West North Central	203,406	204,377	16,766,226	12,685,730	406,181,781	352,494,622	2,623,279	794,607
South Atlantic	70,996	60,084	4,261,570	2,723,845	97,443,141	67,025,771	667,606	157,430
East South Central	45,981	38,502	5,161,489	4,388,579	110,685,532	94,880,727	767,641	223,051
West South Central	25,458	31,897	5,851,951	6,182,378	129,497,572	127,487,067	900,011	302,403
Mountain	62	84	2,165	2,637	41,675	79,128	292	182
Pacific	13	31	863	962	35,484	23,747	248	55
NEW ENGLAND								
Maine	-	2	-	16	-	180	-	(2)
New Hampshire	4	-	27	-	430	-	3	-
Vermont	7	4	107	24	3,260	284	23	1
Massachusetts	-	-	-	-	-	-	-	-
Rhode Island	-	-	-	-	-	-	-	-
Connecticut	4	-	77	-	2,665	-	19	-
MIDDLE ATLANTIC								
New York	396	221	12,385	4,096	322,921	100,077	2,260	210
New Jersey	1,318	860	96,774	46,655	2,766,781	1,333,738	18,676	3,134
Pennsylvania	1,786	759	52,677	22,416	1,413,548	652,519	9,895	1,501
EAST NORTH CENTRAL								
Ohio	45,055	45,016	3,095,563	2,387,587	81,392,887	69,940,637	545,332	160,865
Indiana	51,625	53,482	3,734,150	3,075,155	94,724,611	97,879,366	663,072	225,125
Illinois	78,447	77,327	8,317,180	6,411,554	205,382,348	215,437,112	1,355,523	506,283
Michigan	12,289	12,471	570,683	472,153	12,080,412	11,054,019	77,315	25,425
Wisconsin	5,182	4,681	194,962	145,876	3,813,422	3,100,055	24,406	7,130
WEST NORTH CENTRAL								
Minnesota	41,009	43,372	3,323,124	2,664,288	73,735,439	65,148,454	468,220	146,589
Iowa	82,952	80,892	6,905,647	5,175,289	190,916,604	165,975,386	1,212,320	373,452
Missouri	40,893	41,119	4,065,228	3,027,227	87,981,623	75,475,951	593,876	173,597
North Dakota	1,423	1,823	151,911	183,554	2,509,507	3,139,368	15,935	6,907
South Dakota	5,202	4,803	340,809	214,964	6,876,227	5,002,104	44,008	11,005
Nebraska	17,691	17,300	1,048,372	654,958	25,528,000	20,628,698	165,932	45,383
Kansas	14,236	15,068	931,135	765,450	18,634,381	17,124,661	122,987	37,674
SOUTH ATLANTIC								
Delaware	2,033	1,922	209,977	142,711	5,386,399	4,033,995	39,321	9,278
Maryland	3,705	3,170	334,389	200,169	9,307,233	5,941,113	65,151	13,665
Virginia	7,950	7,011	421,462	303,038	10,011,420	7,776,397	66,576	18,275
West Virginia	69	71	2,309	929	62,094	26,080	416	57
North Carolina	33,248	27,466	1,208,924	740,654	26,751,021	18,705,519	184,582	43,961
South Carolina	13,439	14,038	1,081,703	851,524	21,516,524	18,613,432	140,933	43,743
Georgia	8,943	5,267	785,367	331,356	18,885,782	8,351,394	130,312	20,043
Florida	1,609	1,139	217,439	153,464	5,522,668	3,577,841	40,315	8,408
EAST SOUTH CENTRAL								
Kentucky	11,032	6,395	874,551	391,458	21,566,582	10,613,777	149,888	24,412
Tennessee	15,233	12,706	1,401,705	971,948	29,315,109	22,858,585	202,274	52,575
Alabama	8,555	6,821	809,461	596,488	18,882,067	13,161,175	133,119	30,271
Mississippi	11,161	12,580	2,075,772	2,428,685	40,921,774	48,247,190	282,360	115,793
WEST SOUTH CENTRAL								
Arkansas	13,890	18,038	3,805,841	4,238,081	76,365,435	86,900,341	523,103	208,561
Louisiana	7,180	8,224	1,608,070	1,490,089	42,871,889	30,337,683	308,678	71,294
Oklahoma	2,440	2,499	215,276	206,479	4,673,228	3,649,954	31,077	8,030
Texas	1,948	3,136	222,764	247,729	5,587,020	6,599,089	37,154	14,518
MOUNTAIN								
Montana	-	-	-	-	-	-	-	-
Idaho	-	-	-	-	-	-	-	-
Wyoming	-	1	-	40	-	1,200	-	3
Colorado	12	-	324	-	7,755	-	54	-
New Mexico	33	60	1,093	2,441	17,825	72,690	125	167
Arizona	15	17	726	140	15,415	4,354	108	10
Utah	2	6	22	16	680	884	5	2
Nevada	-	-	-	-	-	-	-	-
PACIFIC								
Washington	9	7	499	431	15,034	12,468	105	29
Oregon	2	8	31	72	(D)	2,976	(D)	7
California	2	16	333	459	(D)	8,303	(D)	19
Alaska	-	-	-	-	-	-	-	-
Hawaii	-	-	-	-	-	-	-	-

Table 30. **Soybeans for Beans: 1974 and 1969**—Continued

All Farms	Farms by acres harvested									
	1 to 14 acres		15 to 24 acres		25 to 49 acres		50 to 99 acres		100 acres and over	
	1974	1969	1974	1969	1974	1969	1974	1969	1974	1969
United States	83,194	106,243	70,861	76,731	117,200	122,546	120,348	112,849	150,426	111,429
REGIONS										
Northeast	1,373	758	619	313	676	364	434	226	413	185
North Central	45,463	64,632	49,479	58,364	89,521	99,806	98,438	95,089	113,103	79,463
South	36,331	40,801	20,751	18,040	26,986	22,348	21,464	17,519	36,903	31,775
West	27	52	12	14	17	28	12	15	7	6
DIVISIONS										
New England	9	5	3	1	2	-	1	-	-	-
Middle Atlantic	1,364	753	616	312	674	364	433	226	413	185
East North Central	25,657	33,138	25,491	28,457	42,540	46,387	43,662	43,634	55,248	41,361
West North Central	19,806	31,494	23,988	29,907	46,981	53,419	54,776	51,455	57,855	38,102
South Atlantic	24,526	26,844	11,657	9,560	13,710	10,193	9,860	6,596	11,243	6,891
East South Central	9,453	10,154	6,894	5,453	9,497	7,243	7,475	5,656	12,662	9,996
West South Central	2,352	3,803	2,200	3,027	3,779	4,912	4,129	5,267	12,998	14,888
Mountain	26	37	10	9	12	23	9	11	5	4
Pacific	1	15	2	5	5	5	3	4	2	2
NEW ENGLAND										
Maine	-	2	-	-	-	-	-	-	-	-
New Hampshire	3	-	1	-	-	-	-	-	-	-
Vermont	4	3	2	1	1	-	-	-	-	-
Massachusetts	-	-	-	-	-	-	-	-	-	-
Rhode Island	-	-	-	-	-	-	-	-	-	-
Connecticut	2	-	-	-	1	-	1	-	-	-
MIDDLE ATLANTIC										
New York	176	118	60	39	84	51	57	11	19	2
New Jersey	287	240	224	141	295	200	219	143	293	136
Pennsylvania	901	395	332	132	295	113	157	72	101	47
EAST NORTH CENTRAL										
Ohio	7,046	9,512	6,902	7,830	11,136	11,838	10,329	9,282	9,642	6,554
Indiana	7,852	10,490	7,872	8,885	12,170	13,442	11,253	11,131	12,478	9,534
Illinois	6,330	7,934	7,035	7,883	14,617	16,617	19,104	20,772	31,361	24,121
Michigan	2,753	3,493	2,544	2,759	3,362	3,376	2,256	1,923	1,374	920
Wisconsin	1,676	1,709	1,138	1,100	1,255	1,114	720	526	393	232
WEST NORTH CENTRAL										
Minnesota	3,675	5,772	4,365	5,898	9,247	11,455	11,693	12,023	12,029	8,224
Iowa	6,361	9,448	8,194	10,362	18,448	21,289	24,225	23,177	25,724	16,616
Missouri	5,169	7,861	5,482	6,239	8,744	9,617	8,959	8,410	12,539	8,992
North Dakota	42	59	91	125	267	416	424	540	599	683
South Dakota	348	784	738	928	1,490	1,577	1,594	1,040	1,032	474
Nebraska	1,865	4,090	2,637	3,551	5,326	5,232	4,805	3,375	3,058	1,052
Kansas	2,346	3,480	2,481	2,804	3,459	3,833	3,076	2,890	2,874	2,061
SOUTH ATLANTIC										
Delaware	273	319	264	286	448	449	440	413	608	455
Maryland	640	647	501	511	770	789	750	613	1,044	610
Virginia	3,031	3,038	1,258	1,063	1,391	1,258	1,094	851	1,176	801
West Virginia	38	49	8	9	12	10	3	2	8	1
North Carolina	14,985	15,678	6,018	4,417	6,030	3,921	3,474	1,990	2,741	1,460
South Carolina	3,768	5,327	2,083	2,264	2,737	2,437	2,015	1,748	2,836	2,262
Georgia	1,601	1,584	1,321	854	1,976	1,095	1,779	790	2,266	944
Florida	190	202	204	156	346	234	305	189	564	358
EAST SOUTH CENTRAL										
Kentucky	2,081	1,797	1,730	1,055	2,628	1,438	2,116	1,008	2,477	1,097
Tennessee	3,516	3,747	2,506	1,926	3,180	2,530	2,404	1,960	3,627	2,543
Alabama	1,963	2,074	1,345	977	1,742	1,249	1,332	975	2,173	1,546
Mississippi	1,893	2,536	1,313	1,495	1,947	2,026	1,623	1,713	4,385	4,810
WEST SOUTH CENTRAL										
Arkansas	995	1,696	911	1,327	1,909	2,347	2,021	2,829	8,054	9,839
Louisiana	752	1,160	678	887	913	1,226	1,141	1,241	3,696	3,710
Oklahoma	396	437	366	403	572	591	492	489	614	579
Texas	209	510	245	410	385	748	475	708	634	760
MOUNTAIN										
Montana	-	-	-	-	-	-	-	-	-	-
Idaho	-	-	-	-	-	-	-	-	-	-
Wyoming	-	-	-	-	-	1	-	-	-	-
Colorado	6	-	3	-	-	-	2	-	1	-
New Mexico	15	18	6	7	6	20	4	11	2	4
Arizona	4	13	-	2	6	2	3	-	2	-
Utah	1	6	1	-	-	-	-	-	-	-
Nevada	-	-	-	-	-	-	-	-	-	-
PACIFIC										
Washington	-	-	2	1	3	4	3	1	1	1
Oregon	1	6	-	2	1	-	-	-	-	-
California	-	9	-	2	1	1	-	3	1	1
Alaska	-	-	-	-	-	-	-	-	-	-
Hawaii	-	-	-	-	-	-	-	-	-	-

Table 31. Hay and Grass Silage, Excluding Sorghum Hay: 1974 and 1969

All Farms

	Farms		Acres harvested		Quantity harvested (tons, dry)		Value of production ($1,000)		Farms by acres harvested, 1974				
	1974	1969	1974	1969	1974	1969	1974	1969	1 to 14 acres	15 to 24 acres	25 to 49 acres	50 to 99 acres	100 acres and over
United States	1,145,540	1,229,877	56,236,381	53,203,606	115,028,236	111,813,581	4,906,285	2,433,641	336,559	221,955	273,269	183,733	130,024
REGIONS													
Northeast	89,838	100,348	4,877,237	4,825,721	10,242,152	10,009,430	429,389	245,880	17,316	13,940	22,732	21,992	13,858
North Central	585,708	637,551	30,120,028	27,653,624	57,702,720	57,461,284	2,158,066	1,101,294	141,137	114,918	153,366	105,796	70,491
South	361,997	378,200	10,605,116	10,165,964	19,608,878	17,755,763	796,083	470,681	155,752	78,078	75,044	35,550	17,573
West	107,997	113,778	10,634,000	10,558,297	27,474,486	26,587,104	1,522,747	615,786	22,354	15,019	22,127	20,395	28,102
DIVISIONS													
New England	14,771	16,842	933,796	943,436	1,698,523	1,758,024	97,464	46,177	2,344	1,999	3,585	3,852	2,991
Middle Atlantic	75,067	83,506	3,943,441	3,882,285	8,543,629	8,251,406	331,925	199,703	14,972	11,941	19,147	18,140	10,867
East North Central	235,578	259,297	8,784,841	8,240,690	20,523,329	20,449,679	698,148	406,083	69,306	48,677	60,139	40,180	17,276
West North Central	350,130	378,254	21,335,187	19,412,934	37,179,391	37,011,605	1,459,918	695,210	71,831	66,241	93,227	65,616	53,215
South Atlantic	98,491	108,117	2,445,783	2,346,888	4,735,358	4,209,393	197,719	128,828	48,641	19,212	18,669	8,367	3,602
East South Central	142,380	146,183	3,425,813	3,282,869	6,110,228	5,512,387	217,111	144,197	67,282	31,888	27,701	11,165	4,344
West South Central	121,126	123,900	4,733,520	4,536,207	8,763,292	8,033,983	381,253	197,656	39,829	26,978	28,674	16,018	9,627
Mountain	67,045	70,533	7,349,129	7,275,642	16,415,597	15,660,729	822,596	343,809	10,844	8,275	14,003	13,944	19,979
Pacific	40,952	43,245	3,284,871	3,282,655	11,058,889	10,926,375	700,151	271,978	11,510	6,744	8,124	6,451	8,123
NEW ENGLAND													
Maine	3,634	4,041	209,869	208,162	340,581	333,701	18,045	8,042	634	575	891	865	669
New Hampshire	1,702	1,880	89,472	90,631	157,290	161,584	9,349	4,397	330	245	443	429	255
Vermont	5,074	5,674	431,888	436,919	783,415	836,785	45,549	19,855	354	432	1,090	1,630	1,568
Massachusetts	2,191	2,642	110,327	112,814	225,714	228,343	13,459	7,205	471	340	608	488	284
Rhode Island	272	303	8,689	8,785	17,421	17,300	1,026	572	103	52	61	41	15
Connecticut	1,898	2,302	83,551	86,125	174,102	180,311	10,036	6,105	452	355	492	399	200
MIDDLE ATLANTIC													
New York	32,282	36,205	2,212,967	2,184,065	4,696,262	4,648,116	169,580	102,649	3,760	3,692	7,561	9,913	7,356
New Jersey	2,687	2,908	117,185	112,316	265,219	278,506	13,812	8,571	748	471	684	525	259
Pennsylvania	40,098	44,393	1,613,289	1,585,904	3,582,148	3,324,784	148,533	88,482	10,464	7,778	10,902	7,702	3,252
EAST NORTH CENTRAL													
Ohio	47,160	56,026	1,260,726	1,383,727	2,744,427	2,962,650	104,446	70,730	18,661	11,330	10,861	4,770	1,538
Indiana	36,664	39,703	852,504	833,792	1,831,874	1,902,572	76,858	45,223	16,149	9,364	7,581	2,846	724
Illinois	44,143	48,276	1,206,426	1,135,433	2,821,607	2,969,744	102,031	63,209	16,311	10,958	10,734	4,772	1,368
Michigan	33,374	39,049	1,359,191	1,375,505	2,956,963	3,165,340	103,368	65,459	9,511	6,816	8,284	5,651	3,112
Wisconsin	74,237	76,243	4,105,994	3,512,233	10,168,458	9,449,373	311,445	161,461	8,674	10,209	22,679	22,141	10,534
WEST NORTH CENTRAL													
Minnesota	64,244	73,134	2,772,029	2,726,569	6,512,436	6,907,951	245,200	130,863	13,287	12,176	19,871	13,286	5,624
Iowa	72,217	84,168	2,259,243	2,269,783	5,896,261	6,166,678	233,315	115,288	21,551	17,911	19,842	9,908	3,005
Missouri	69,622	73,913	2,938,842	2,555,996	5,080,402	4,916,929	199,747	99,518	14,936	14,719	20,755	13,091	6,121
North Dakota	26,211	25,682	3,494,228	2,696,394	4,567,783	3,691,724	176,387	57,651	1,345	1,682	4,064	6,459	12,661
South Dakota	32,249	31,898	4,349,478	3,620,636	5,284,209	4,940,482	205,974	88,921	2,343	3,113	6,030	7,186	13,577
Nebraska	43,083	45,698	3,455,199	3,641,081	5,805,323	6,075,434	227,064	114,960	9,200	8,151	10,716	7,502	7,514
Kansas	42,504	43,761	2,066,168	1,902,475	4,032,977	4,312,407	172,231	88,010	9,169	8,489	11,949	8,184	4,713
SOUTH ATLANTIC													
Delaware	667	756	17,851	19,363	41,620	41,354	1,652	1,362	311	120	124	84	28
Maryland	6,761	7,343	234,233	240,672	541,248	507,361	21,431	15,321	2,147	1,374	1,746	1,101	393
Virginia	28,667	31,469	787,434	775,454	1,403,313	1,278,689	59,709	42,248	12,221	6,125	6,331	2,790	1,200
West Virginia	13,065	15,640	372,000	395,707	652,606	628,923	25,839	19,059	4,294	3,169	3,657	1,498	447
North Carolina	23,690	26,981	331,539	304,599	561,691	471,945	25,707	13,772	16,742	3,552	2,402	762	232
South Carolina	7,119	7,846	157,401	151,046	309,783	293,363	13,840	8,490	4,034	1,270	1,057	509	249
Georgia	14,200	14,690	360,502	320,319	791,432	675,472	28,565	19,897	7,222	2,736	2,473	1,135	634
Florida	4,322	3,392	184,823	139,728	433,665	312,286	20,976	8,678	1,670	866	879	488	419
EAST SOUTH CENTRAL													
Kentucky	54,601	55,439	1,308,729	1,280,296	2,421,976	2,250,232	84,138	58,756	23,859	13,000	11,773	4,587	1,382
Tennessee	47,431	50,802	1,052,796	1,048,022	1,764,108	1,631,323	64,816	44,108	23,185	10,793	8,992	3,345	1,116
Alabama	19,002	18,060	498,030	444,355	956,281	814,767	34,820	21,983	9,946	3,534	3,121	1,511	890
Mississippi	21,346	21,882	566,258	510,196	967,863	816,065	33,337	19,350	10,292	4,561	3,815	1,722	956
WEST SOUTH CENTRAL													
Arkansas	20,775	20,035	717,557	630,527	1,224,376	1,054,775	48,773	25,158	6,643	5,008	5,186	2,647	1,291
Louisiana	10,297	10,350	328,109	336,772	658,053	584,595	24,275	14,102	4,565	2,063	1,894	1,078	697
Oklahoma	28,965	32,307	1,337,133	1,455,176	2,465,205	2,850,610	109,805	67,469	6,195	6,470	8,160	5,227	2,913
Texas	61,089	61,208	2,350,721	2,113,732	4,415,658	3,544,003	198,400	90,928	22,426	13,437	13,434	7,066	4,726
MOUNTAIN													
Montana	14,883	15,977	2,158,312	2,189,762	3,658,936	3,602,073	198,203	76,396	1,289	1,167	2,505	3,377	6,545
Idaho	16,733	17,228	1,323,140	1,179,630	3,760,095	3,336,854	170,897	59,686	3,013	2,539	4,117	3,504	3,560
Wyoming	5,542	5,913	1,051,305	1,079,300	1,723,396	1,552,765	81,706	29,384	327	446	890	1,221	2,658
Colorado	13,873	15,307	1,345,920	1,420,508	2,794,761	2,921,016	131,131	77,813	2,063	1,801	3,204	3,103	3,702
New Mexico	4,075	4,052	254,594	244,018	917,184	893,321	53,288	24,928	1,391	643	816	544	681
Arizona	1,557	1,515	194,280	184,966	1,098,292	935,675	61,736	23,616	385	186	256	242	488
Utah	8,853	9,026	550,926	517,638	1,537,290	1,486,499	69,602	30,894	2,198	1,381	2,018	1,704	1,552
Nevada	1,529	1,515	470,652	459,820	925,643	932,526	56,033	21,092	178	112	197	249	793
PACIFIC													
Washington	13,490	14,916	741,981	791,340	2,177,510	2,210,692	136,262	52,135	3,965	2,252	2,865	2,295	2,113
Oregon	13,977	13,938	980,967	946,631	2,217,388	2,087,423	131,704	48,248	4,685	2,514	2,790	1,885	2,103
California	13,298	14,203	1,545,144	1,534,161	6,625,208	6,612,689	428,982	171,015	2,825	1,944	2,428	2,235	3,866
Alaska	176	175	14,528	10,228	20,015	12,548	2,033	453	30	33	39	34	40
Hawaii	11	13	2,251	295	18,768	3,023	1,170	126	5	1	2	2	1

Table 32. Cotton: 1974 and 1969

All Farms

	Farms		Acres harvested		Quantity harvested (bales)		Value of production ($1,000)	
	1974	1969	1974	1969	1974	1969	1974	1969
United States	89,536	199,785	12,223,500	11,496,220	10,887,205	10,360,171	2,390,323	1,205,056
Northeast	-	-	-	-	-	-	-	-
North Central	2,764	5,084	302,965	303,505	215,647	332,671	54,332	38,257
South	80,114	186,454	10,220,792	10,090,084	7,340,042	7,989,940	1,531,047	909,833
West	6,658	8,247	1,699,743	1,102,631	3,331,516	2,037,560	804,945	256,965
Alabama	6,827	24,779	539,888	563,278	481,198	497,526	105,382	57,215
Arizona	1,143	1,330	401,301	298,976	936,790	607,530	226,703	75,941
Arkansas	7,585	15,079	1,114,688	1,079,681	852,309	1,150,478	215,634	132,305
California	4,009	4,916	1,150,321	663,421	2,241,869	1,273,712	538,049	159,214
Florida	145	496	13,385	10,240	13,044	10,275	2,439	1,182
Georgia	4,279	11,441	373,342	374,288	367,268	310,666	83,370	34,173
Illinois	3	12	645	527	371	556	82	64
Kentucky	33	116	3,885	4,279	2,610	5,072	569	583
Louisiana	4,486	10,281	584,816	453,805	519,427	516,087	115,313	61,930
Mississippi	11,277	28,584	1,695,728	1,222,017	1,587,075	1,383,067	374,550	165,968
Missouri	2,761	5,072	302,320	302,978	215,276	332,115	54,250	38,193
Nevada	11	16	1,707	2,049	2,242	2,987	430	344
New Mexico	1,495	1,985	146,414	138,185	150,615	153,331	39,762	21,466
North Carolina	2,405	7,937	143,782	163,430	131,611	115,388	27,243	13,270
Oklahoma	6,089	9,783	502,239	468,039	302,685	293,039	50,246	30,769
South Carolina	2,509	10,161	256,082	300,240	265,454	236,417	67,160	28,370
Tennessee	8,119	19,554	497,362	413,512	310,287	427,960	67,953	49,215
Texas	26,334	47,730	4,493,986	5,032,040	2,505,597	3,040,790	420,940	334,487
Virginia	26	513	1,609	5,235	1,477	3,175	248	365

	Farms by acres harvested									
	1 to 14 acres		15 to 24 acres		25 to 49 acres		50 to 99 acres		100 acres and over	
	1974	1969	1974	1969	1974	1969	1974	1969	1974	1969
United States	18,112	92,641	9,578	23,141	14,131	26,577	15,253	24,438	32,462	32,988
Northeast	-	-	-	-	-	-	-	-	-	-
North Central	340	1,571	302	627	497	968	609	961	1,016	957
South	17,094	89,378	8,725	21,669	12,633	24,173	13,516	21,969	28,146	29,265
West	678	1,692	551	845	1,001	1,436	1,128	1,508	3,300	2,766
Alabama	2,798	17,810	882	2,473	969	1,993	786	1,257	1,392	1,246
Arizona	43	146	38	62	112	153	153	210	797	759
Arkansas	1,275	5,163	874	1,996	1,145	2,560	1,328	2,376	2,963	2,984
California	411	1,112	362	506	588	856	627	884	2,021	1,558
Florida	40	355	14	37	27	47	28	38	36	19
Georgia	1,004	6,130	604	1,776	812	1,599	725	1,016	1,134	920
Illinois	-	3	-	2	-	3	2	1	1	3
Kentucky	5	71	3	5	7	15	4	10	14	15
Louisiana	969	5,283	474	1,424	739	1,350	770	1,007	1,534	1,217
Mississippi	3,706	18,500	1,346	3,039	1,470	2,421	1,293	1,726	3,462	2,898
Missouri	340	1,568	302	625	497	965	607	960	1,015	954
Nevada	2	2	-	-	-	2	2	6	7	6
New Mexico	222	432	151	277	301	425	346	408	475	443
North Carolina	942	5,704	322	812	427	648	322	456	392	317
Oklahoma	714	2,670	845	1,756	1,445	2,322	1,503	1,811	1,582	1,224
Rhode Island										
South Carolina	814	6,608	257	1,128	372	959	376	741	690	725
Tennessee	3,084	13,541	1,289	2,260	1,346	1,831	1,061	1,129	1,339	793
Texas	1,732	7,112	1,815	4,925	3,873	8,405	5,312	10,390	13,602	16,898
Virginia	11	431	-	38	1	23	8	12	6	9

Table 33. Peanuts for Nuts: 1974 and 1969

All Farms

	Farms		Acres harvested		Quantity harvested (pounds)		Value of production ($1,000)	
	1974	1969	1974	1969[1]	1974	1969	1974	1969
United States	33,113	47,522	1,368,990	1,426,726	3,168,918,169	2,459,043,864	568,662	295,606
Alabama	4,369	6,753	179,674	179,317	394,736,262	273,238,185	71,053	32,789
Arizona	5	11	476	474	1,310,707	789,210	236	95
Arkansas	181	325	3,042	782	5,463,643	843,757	983	101
California	19	92	249	942	407,755	2,145,968	(D)	258
Florida	1,586	2,116	48,467	49,754	132,136,119	81,412,953	23,785	9,770
Georgia	10,574	13,413	482,772	488,892	1,375,299,529	901,533,146	247,554	108,184
Hawaii	2	9	2	12	1,737	13,799	(D)	2
Indiana	-	2	-	-	-	120	-	-
Kentucky	11	21	13	-	16,864	709	3	(Z)
Louisiana	193	316	2,025	560	3,665,132	266,390	660	32
Mississippi	1,501	2,740	4,543	4,238	5,510,708	2,231,127	992	446
Missouri	6	16	80	12	175,200	8,146	32	1
Montana	-	2	-	-	-	120	-	-
New Mexico	148	273	6,613	7,516	11,223,559	17,092,738	2,020	2,393
North Carolina	5,901	8,857	159,763	170,078	368,614,419	341,499,189	70,037	40,980
Oklahoma	2,281	3,372	102,342	115,673	199,605,490	195,212,577	33,933	23,426
South Carolina	607	955	13,642	13,238	27,453,846	20,927,584	5,216	2,511
Tennessee	154	127	1,461	148	2,200,313	88,900	396	11
Texas	3,544	5,173	263,143	292,177	370,833,567	388,808,812	63,042	46,657
Virginia	2,031	2,949	100,683	102,913	270,263,319	232,930,434	48,647	27,952

	Farms by acres harvested									
	1 to 14 acres		15 to 24 acres		25 to 49 acres		50 to 99 acres		100 acres and over	
	1974	1969	1974	1969	1974	1969	1974	1969	1974	1969
United States	14,817	24,909	4,468	6,398	5,587	7,282	4,560	5,130	3,681	3,263
Alabama	2,007	3,725	579	875	678	962	604	691	501	409
Arizona	1	3	-	-	1	4	1	3	2	1
Arkansas	128	283	1	1	39	3	9	4	4	-
California	15	79	-	6	2	4	2	-	-	3
Florida	774	1,251	246	314	312	299	158	169	96	81
Georgia	4,407	6,333	1,595	1,969	1,839	2,309	1,460	1,622	1,273	1,164
Hawaii	2	9	-	-	-	-	-	-	-	-
Indiana	-	-	-	-	-	-	-	-	-	-
Kentucky	11	-	-	-	-	-	-	-	-	-
Louisiana	172	289	2	5	1	-	10	2	8	-
Mississippi	1,447	2,475	7	20	26	11	14	2	7	1
Missouri	3	7	1	-	2	-	-	-	-	-
Montana	-	-	-	-	-	-	-	-	-	-
New Mexico	44	113	16	50	55	78	20	22	13	10
North Carolina	3,304	5,781	852	1,184	843	1,025	551	576	351	257
Oklahoma	625	1,157	361	658	546	795	506	570	243	189
South Carolina	466	776	30	42	40	52	31	39	40	28
Tennessee	135	95	2	-	7	1	6	-	4	-
Texas	661	1,332	482	816	777	1,135	778	980	846	887
Virginia	615	1,201	294	458	419	604	410	450	293	233

[1]Because some farms harvest less than 1 acre, computer edit specifications allowed up to 1,000 pounds harvested without acres being reported; farms relates to farms with quantity harvested.

Table 34. **Tobacco: 1974 and 1969**

All Farms

	Farms		Acres harvested		Quantity harvested (pounds)		Value of production ($1,000)		Farms by acres harvested			
									0.1 to 0.4 acres		0.5 to 0.9 acres	
	1974	1969	1974	1969	1974	1969	1974	1969	1974	1969	1974	1969
United States	197,764	276,188	877,113	876,927	1,733,365,121	1,643,934,800	1,856,274	1,181,977	8,802	30,696	43,613	78,911
The Northeast	1,900	2,854	16,928	24,876	29,504,999	39,665,608	27,791	42,011	13	17	32	21
The North Central	12,528	14,705	27,689	23,168	54,585,374	48,023,481	53,318	28,391	584	1,699	3,462	6,231
The South	183,336	258,629	832,497	828,883	1,649,274,748	1,556,245,711	1,775,165	1,111,575	8,205	28,980	40,119	72,659
The West	-	-	-	-	-	-	-	-	-	-	-	-
Alabama	54	95	533	597	949,319	814,940	949	546	1	5	2	6
Arkansas	5	10	3	2	3,786	2,336	5	2	4	8	-	1
Connecticut	109	129	4,956	5,444	7,943,473	7,071,758	6,673	22,700	-	-	-	2
Florida	1,200	2,101	11,217	14,513	22,471,748	24,142,050	22,472	29,212	10	56	50	159
Georgia	6,408	10,381	65,048	59,511	137,298,822	94,625,441	141,418	72,862	53	208	141	441
Illinois	-	6	-	2	-	4,630	-	3	-	3	-	3
Indiana	4,229	5,274	6,098	5,441	12,776,278	12,161,359	14,693	8,513	321	801	1,611	2,791
Iowa	-	3	-	6	-	5,836	-	4	-	-	-	2
Kansas	8	14	15	26	34,772	36,577	40	26	-	-	4	5
Kentucky	71,037	91,472	179,075	162,323	388,147,707	375,548,718	442,488	254,248	2,896	10,190	17,204	32,156
Louisiana	25	19	201	138	145,906	90,779	182	71	-	-	-	-
Maryland	2,463	2,738	20,459	23,737	24,050,946	24,770,979	25,735	17,092	-	13	45	27
Massachusetts	51	74	1,568	2,420	(D)	3,135,613	(D)	10,473	-	-	-	1
Michigan	1	6	1	4	1,400	7,164	2	5	-	2	1	2
Minnesota	9	13	33	30	65,300	52,074	76	18	-	-	2	1
Mississippi	1	2	(Z)	1	320	561	(Z)	(Z)	1	1	-	1
Missouri	664	928	2,070	2,242	4,502,718	4,962,729	5,223	3,474	19	54	155	253
Nebraska	-	2	-	2	-	2,400	-	2	-	-	-	-
New Jersey	1	-	12	-	(D)	-	(D)	-	-	-	-	-
North Carolina	44,023	64,006	366,841	372,122	714,135,918	674,932,186	756,984	485,951	1,110	3,803	3,687	6,359
Ohio	5,290	6,448	10,277	8,527	19,949,002	18,623,802	20,946	11,845	218	807	1,611	3,074
Pennsylvania	1,739	2,651	10,392	17,012	18,935,856	29,458,237	18,936	8,838	13	17	32	18
South Carolina	6,632	10,784	71,099	69,246	146,343,457	129,169,001	152,197	94,035	116	502	417	767
Tennessee	34,419	53,581	49,486	58,648	91,360,581	111,492,016	99,583	72,805	3,110	11,074	14,436	26,169
Virginia	15,903	21,183	67,308	66,293	122,370,907	117,547,795	130,937	82,637	753	2,460	3,566	5,313
West Virginia	1,166	2,257	1,227	1,752	1,995,331	3,108,909	2,215	2,114	151	660	571	1,260
Wisconsin	2,327	2,011	9,195	6,888	17,255,904	12,166,910	12,338	4,502	26	32	78	100

Farms by acres harvested--Continued

	1.0 to 1.4 acres		1.5 to 1.9 acres		2.0 to 2.9 acres		3.0 to 4.9 acres		5.0 to 9.9 acres		10.0 acres and over	
	1974	1969	1974	1969	1974	1969	1974	1969	1974	1969	1974	1969
United States	27,244	31,335	14,770	20,031	24,734	28,589	28,754	33,822	27,361	33,407	22,486	19,397
The Northeast	55	92	47	61	179	234	424	574	816	1,351	334	504
The North Central	2,336	2,067	1,142	1,146	1,870	1,331	1,797	1,295	1,080	816	257	120
The South	24,853	29,176	13,581	18,824	22,685	27,024	26,533	31,953	25,465	31,240	21,895	18,773
The West	-	-	-	-	-	-	-	-	-	-	-	-
Alabama	1	7	2	4	4	14	12	18	13	19	19	22
Arkansas	-	1	-	-	1	-	-	-	-	-	-	-
Connecticut	-	1	3	12	3	9	12	24	21	27	70	54
Florida	91	187	64	170	123	274	188	423	301	419	373	413
Georgia	224	741	185	671	526	1,508	1,192	2,429	1,855	2,717	2,232	1,666
Illinois	-	-	-	-	-	-	-	-	-	-	-	-
Indiana	955	792	353	311	484	288	327	165	141	114	37	12
Iowa	-	-	-	-	-	-	-	1	-	-	-	-
Kansas	-	4	1	2	1	1	1	-	1	2	-	-
Kentucky	12,783	14,640	7,161	9,589	11,235	10,371	10,512	8,498	6,978	4,845	2,268	1,183
Louisiana	-	-	-	-	1	-	6	4	10	8	8	7
Maryland	134	107	60	48	275	256	500	528	692	842	757	917
Massachusetts	2	2	2	3	3	9	17	23	6	16	21	20
Michigan	-	2	-	-	-	-	-	-	-	-	-	-
Minnesota	-	3	2	4	1	3	2	1	1	1	1	-
Mississippi	-	-	-	-	-	-	-	-	-	-	-	-
Missouri	94	172	59	84	95	100	110	147	104	93	28	25
Nebraska	-	2	-	-	-	-	-	-	-	-	-	-
New Jersey	-	-	-	-	-	-	-	-	-	-	1	-
North Carolina	2,238	3,660	1,733	3,135	4,581	8,149	8,307	12,613	10,460	15,349	11,907	10,938
Ohio	1,100	894	506	516	732	457	670	413	375	256	78	31
Pennsylvania	53	89	42	46	173	216	395	527	789	1,308	242	430
South Carolina	419	896	299	659	666	1,337	1,002	2,086	1,496	2,472	2,217	2,065
Tennessee	6,722	6,626	2,951	3,076	3,362	2,758	2,296	2,139	1,230	1,490	312	249
Virginia	2,019	2,164	1,057	1,410	1,818	2,295	2,478	3,179	2,418	3,053	1,794	1,309
West Virginia	222	147	69	62	93	62	40	36	12	26	8	4
Wisconsin	187	198	221	229	557	482	687	568	458	350	113	52

Table 35. **Irish Potatoes: 1974**

All Farms	Farms	Acres harvested	Quantity harvested (hundred-weight)	Value of production ($1,000)	Farms by acres harvested, 1974: 0.1 to 0.9 acres	1.0 to 2.9 acres	3.0 to 4.9 acres	5.0 to 9.9 acres	10.0 to 14.9 acres	15.0 to 24.9 acres	25.0 acres and over
United States	51,499	1,345,121	316,163,531	1,364,693	33,778	5,051	1,428	1,531	942	1,155	7,614
REGIONS											
Northeast	6,299	240,206	58,039,806	215,281	1,898	1,120	447	402	206	278	1,948
North Central	9,106	374,415	68,620,418	259,265	5,265	1,021	338	353	230	197	1,702
South	30,945	125,194	19,142,796	140,962	26,055	2,592	518	522	292	250	716
West	5,149	605,306	170,360,511	749,185	560	318	125	254	214	430	3,248
DIVISIONS											
New England	2,292	149,678	36,550,877	121,801	425	267	99	118	60	102	1,221
Middle Atlantic	4,007	90,528	21,488,929	93,480	1,473	853	348	284	146	176	727
East North Central	4,485	119,151	27,129,239	116,040	2,415	632	212	223	147	115	741
West North Central	4,621	255,265	41,491,179	143,226	2,850	389	126	130	83	82	961
South Atlantic	13,217	76,969	12,454,301	83,599	10,925	1,228	216	234	113	92	409
East South Central	13,590	26,180	3,401,885	28,139	11,843	952	220	200	124	105	146
West South Central	4,138	22,045	3,286,610	29,224	3,287	412	82	88	55	53	161
Mountain	3,411	395,984	97,433,696	404,413	305	211	69	174	133	301	2,218
Pacific	1,738	209,322	72,926,815	344,772	255	107	56	80	81	129	1,030
NEW ENGLAND											
Maine	1,575	136,963	33,873,341	111,862	135	89	33	73	38	73	1,134
New Hampshire	122	659	117,125	445	59	28	15	9	1	4	6
Vermont	198	1,035	221,208	841	113	54	9	7	8	-	7
Massachusetts	226	4,266	837,696	2,932	67	61	26	19	8	11	34
Rhode Island	44	4,344	932,755	3,731	6	2	6	3	1	4	22
Connecticut	127	2,410	568,752	1,991	45	33	10	7	4	10	18
MIDDLE ATLANTIC											
New York	1,456	55,519	13,469,581	58,054	453	274	113	100	55	81	380
New Jersey	236	8,616	2,203,877	9,256	42	49	28	25	6	5	81
Pennsylvania	2,315	26,393	5,815,471	26,170	978	530	207	159	85	90	266
EAST NORTH CENTRAL											
Ohio	1,084	14,634	3,078,651	15,178	711	136	29	43	45	14	106
Indiana	860	7,302	1,481,941	7,795	633	118	33	19	16	12	29
Illinois	318	2,026	289,310	1,230	245	38	9	3	9	1	13
Michigan	1,149	41,184	8,500,560	36,722	357	209	72	97	49	57	308
Wisconsin	1,074	54,006	13,778,777	55,115	469	131	69	61	28	31	285
WEST NORTH CENTRAL											
Minnesota	1,193	105,314	17,190,968	58,965	472	145	48	42	20	35	431
Iowa	354	2,318	453,734	1,860	291	18	15	10	11	3	6
Missouri	1,139	1,120	96,966	727	1,008	57	19	27	15	9	4
North Dakota	796	131,668	20,932,659	71,171	237	65	13	9	16	12	444
South Dakota	183	4,776	375,341	1,464	83	31	13	8	10	8	30
Nebraska	460	9,154	2,347,664	8,334	343	38	9	12	6	12	40
Kansas	496	914	93,847	704	416	35	9	22	5	3	6
SOUTH ATLANTIC											
Delaware	74	6,248	1,282,327	6,348	24	8	3	3	-	1	35
Maryland	388	1,428	214,874	1,096	271	79	17	10	2	1	8
Virginia	3,082	24,827	3,377,518	17,394	2,537	228	54	65	37	33	128
West Virginia	1,881	1,477	162,625	1,260	1,664	146	17	24	10	7	13
North Carolina	6,034	12,195	1,775,455	13,937	5,087	580	86	99	53	43	86
South Carolina	679	805	95,216	743	552	87	12	15	6	1	6
Georgia	762	455	51,261	400	660	67	20	8	3	3	1
Florida	317	29,535	5,495,025	42,422	130	33	7	10	2	3	132
EAST SOUTH CENTRAL											
Kentucky	5,133	4,185	369,533	2,771	4,478	360	101	81	56	45	12
Tennessee	5,240	3,450	317,930	2,464	4,696	343	78	55	33	27	8
Alabama	1,765	17,746	2,660,086	22,398	1,372	133	23	50	33	31	123
Mississippi	1,452	800	54,336	505	1,297	116	18	14	2	2	3
WEST SOUTH CENTRAL											
Arkansas	1,026	973	83,220	583	884	82	20	14	13	9	4
Louisiana	828	2,399	216,098	1,513	579	130	32	29	23	18	17
Oklahoma	581	2,346	289,465	2,605	478	48	6	11	5	6	27
Texas	1,703	16,327	2,697,827	24,523	1,346	152	24	34	14	20	113
MOUNTAIN											
Montana	249	6,547	1,502,872	9,017	98	44	8	13	9	11	66
Idaho	2,296	315,921	78,025,304	327,706	46	29	13	95	93	245	1,775
Wyoming	61	3,933	946,919	3,030	21	13	4	3	3	1	16
Colorado	451	43,960	9,871,764	33,663	55	35	16	27	13	27	278
New Mexico	60	2,619	454,878	1,342	16	18	2	7	2	4	11
Arizona	32	10,950	3,070,992	16,123	4	1	2	1	-	1	23
Utah	229	4,444	841,782	3,199	57	70	23	24	13	10	32
Nevada	33	7,609	2,719,185	10,333	8	1	1	4	-	2	17
PACIFIC											
Washington	613	92,474	35,418,510	145,216	94	30	21	30	18	35	385
Oregon	641	55,611	17,689,953	77,482	88	45	17	31	47	62	351
California	398	60,444	19,687,150	121,076	37	14	8	13	13	28	285
Alaska	61	551	91,987	736	23	10	7	6	3	4	8
Hawaii	25	242	39,215	263	13	8	3	-	-	-	1

Table 36. **Sweetpotatoes: 1974**

All Farms	Farms	Acres harvested	Quantity harvested (bushels)	Value of production ($1,000)	Farms by acres harvested, 1974: 0.1 to 0.9 acres	1.0 to 2.9 acres	3.0 to 4.9 acres	5.0 to 9.9 acres	10.0 to 14.9 acres	15.0 to 24.9 acres	25.0 acres and over
United States	17,043	85,614	17,268,991	78,003	11,387	2,410	763	862	462	445	714
REGIONS											
Northeast	318	2,069	429,915	2,716	127	57	27	50	18	14	25
North Central	704	1,234	184,131	737	505	109	24	35	13	9	9
South	15,816	76,328	14,897,301	64,262	10,717	2,216	696	746	415	407	619
West	205	5,984	1,757,644	10,288	38	28	16	31	16	15	61
DIVISIONS											
New England	3	8	1,132	5	1	-	2	-	-	-	-
Middle Atlantic	315	2,061	428,783	2,711	126	57	25	50	18	14	25
East North Central	323	559	90,485	362	249	46	8	8	3	3	6
West North Central	381	675	93,646	375	256	63	16	27	10	6	3
South Atlantic	6,651	37,649	8,499,261	39,230	4,281	1,040	348	331	203	179	269
East South Central	6,402	10,346	1,579,801	7,539	5,063	730	173	188	89	73	86
West South Central	2,763	28,332	4,818,239	17,493	1,373	446	175	227	123	155	264
Mountain	28	430	143,447	574	6	7	1	6	3	2	3
Pacific	177	5,554	1,614,197	9,714	32	21	15	25	13	13	58
NEW ENGLAND											
Maine	-	-	-	-	-	-	-	-	-	-	-
New Hampshire	-	-	-	-	-	-	-	-	-	-	-
Vermont	-	-	-	-	-	-	-	-	-	-	-
Massachusetts	-	-	-	-	-	-	-	-	-	-	-
Rhode Island	-	-	-	-	-	-	-	-	-	-	-
Connecticut	3	8	1,132	5	1	-	2	-	-	-	-
MIDDLE ATLANTIC											
New York	12	37	4,992	20	9	1	1	-	-	-	1
New Jersey	184	1,948	415,029	2,656	21	38	23	47	17	14	24
Pennsylvania	119	76	8,762	35	96	18	1	3	1	-	-
EAST NORTH CENTRAL											
Ohio	92	37	4,003	16	81	7	4	-	-	-	-
Indiana	102	57	7,964	32	79	18	3	2	-	-	-
Illinois	89	65	10,364	41	68	16	1	3	1	-	-
Michigan	30	374	63,474	254	13	5	-	2	2	2	6
Wisconsin	10	27	4,680	19	8	-	-	1	-	1	-
WEST NORTH CENTRAL											
Minnesota	7	38	3,432	14	2	2	-	2	-	1	-
Iowa	16	35	4,570	18	6	4	3	3	-	-	-
Missouri	277	359	51,377	206	204	43	8	11	7	3	1
North Dakota	1	1	85	(Z)	1	-	-	-	-	-	-
South Dakota	-	-	-	-	-	-	-	-	-	-	-
Nebraska	8	6	561	2	6	2	-	-	-	-	-
Kansas	72	238	33,621	134	37	12	5	11	3	2	2
SOUTH ATLANTIC											
Delaware	18	48	17,613	70	11	4	1	1	-	-	1
Maryland	140	1,063	304,222	1,278	75	32	7	4	2	4	16
Virginia	972	5,964	1,355,888	5,424	752	83	33	30	14	18	42
West Virginia	147	107	12,212	49	134	9	-	2	1	-	1
North Carolina	3,279	24,011	5,482,759	25,221	1,901	523	208	214	139	115	179
South Carolina	1,138	1,838	339,418	1,765	796	203	51	38	20	20	10
Georgia	813	3,674	812,924	4,552	539	146	36	34	25	18	15
Florida	144	946	174,225	871	73	40	12	8	2	4	5
EAST SOUTH CENTRAL											
Kentucky	1,022	525	54,911	258	919	66	12	15	5	5	-
Tennessee	1,579	1,637	251,790	1,183	1,332	106	46	56	18	14	7
Alabama	1,681	4,181	701,251	3,296	1,209	240	58	73	37	30	34
Mississippi	2,120	4,004	571,849	2,802	1,603	318	57	44	29	24	45
WEST SOUTH CENTRAL											
Arkansas	481	919	116,123	464	362	75	11	16	7	5	5
Louisiana	1,351	20,905	3,782,754	11,727	439	189	121	170	96	123	213
Oklahoma	189	154	16,915	68	141	37	6	1	3	-	1
Texas	742	6,354	902,447	5,234	431	145	37	40	17	27	45
MOUNTAIN											
Montana	-	-	-	-	-	-	-	-	-	-	-
Idaho	-	-	-	-	-	-	-	-	-	-	-
Wyoming	-	-	-	-	-	-	-	-	-	-	-
Colorado	1	6	360	1	-	-	-	1	-	-	-
New Mexico	21	211	31,634	127	4	6	1	3	3	2	2
Arizona	2	200	(D)	440	1	-	-	-	-	-	1
Utah	4	12	(D)	6	1	1	-	2	-	-	-
Nevada	-	-	-	-	-	-	-	-	-	-	-
PACIFIC											
Washington	8	19	1,396	6	5	-	-	3	-	-	-
Oregon	4	2	181	1	4	-	-	-	-	-	-
California	121	5,449	1,601,803	9,611	3	7	10	19	11	13	58
Alaska	-	--	-	-	-	-	-	-	-	-	-
Hawaii	44	84	10,817	97	20	14	5	3	2	-	-

Table 37. Vegetables, Sweet Corn, or Melons for Sale: 1974 and 1969

All Farms

	Farms		Acres harvested		Value of production ($1,000)		Farms by acres harvested, 1974									
	1974	1969	1974	1969	1974	1969	0.1 to 0.4 acres	0.5 to 0.9 acres	1.0 to 1.4 acres	1.5 to 1.9 acres	2.0 to 2.9 acres	3.0 to 4.9 acres	5.0 to 9.9 acres	10.0 to 14.9 acres	15.0 to 24.9 acres	25.0 acres and over
United States	78,566	101,760	3,124,257	3,352,385	2,837,640	1,612,631	4,839	5,690	7,911	2,349	7,341	7,686	9,078	5,549	7,728	20,395
REGIONS																
Northeast	12,143	14,056	324,873	358,850	223,808	150,560	604	810	1,335	383	1,377	1,424	1,752	951	1,045	2,462
North Central	22,575	27,594	882,200	872,381	369,041	217,746	1,030	1,094	1,371	496	1,319	1,488	1,977	1,771	3,485	8,544
South	32,859	47,844	709,078	956,374	613,178	433,779	2,775	3,315	4,587	1,283	4,130	4,161	4,365	2,071	1,993	4,179
West	10,989	12,266	1,208,106	1,164,780	1,631,613	810,547	430	471	618	187	515	613	984	756	1,205	5,210
DIVISIONS																
New England	2,705	2,954	40,263	43,388	21,440	18,431	142	169	307	92	302	335	443	231	265	419
Middle Atlantic	9,438	11,102	284,610	315,462	202,368	132,128	462	641	1,028	291	1,075	1,089	1,309	720	780	2,043
East North Central	16,876	20,119	677,736	657,829	310,058	184,995	627	793	1,019	370	992	1,169	1,597	1,481	2,606	6,222
West North Central	5,699	7,475	204,464	214,552	58,984	32,750	403	301	352	126	327	319	380	290	879	2,322
South Atlantic	16,588	23,442	445,268	567,084	433,280	308,302	1,125	1,430	2,128	597	2,025	2,078	2,337	1,187	1,144	2,537
East South Central	9,720	14,599	71,090	100,630	33,969	25,064	1,167	1,377	1,734	457	1,363	1,270	1,116	423	346	467
West South Central	6,551	9,803	192,720	288,660	145,928	100,413	483	508	725	229	742	813	912	461	503	1,175
Mountain	3,164	3,551	150,329	189,766	172,837	136,303	155	172	217	68	175	210	344	284	442	1,097
Pacific	7,825	8,715	1,057,777	975,014	1,458,776	674,244	275	299	401	119	340	403	640	472	763	4,113
NEW ENGLAND																
Maine	572	644	9,382	13,188	3,579	2,642	51	49	86	18	64	71	68	25	49	91
New Hampshire	337	325	4,175	3,715	2,269	1,306	26	30	54	19	46	35	54	21	17	35
Vermont	229	258	1,338	993	634	275	22	21	35	12	44	35	23	11	11	15
Massachusetts	931	1,005	15,422	15,626	9,220	8,810	19	42	80	31	79	124	169	109	119	159
Rhode Island	123	126	1,891	2,088	1,101	671	4	2	7	7	10	14	25	10	17	27
Connecticut	513	596	8,056	7,778	4,637	4,727	20	25	45	5	59	56	104	55	52	92
MIDDLE ATLANTIC																
New York	3,455	4,017	147,954	148,084	99,668	60,610	143	190	287	84	351	354	479	284	347	936
New Jersey	1,895	2,212	91,065	111,173	75,828	52,775	26	49	100	39	131	175	285	178	194	718
Pennsylvania	4,088	4,873	45,591	56,205	26,872	18,743	293	402	641	168	593	560	545	258	239	389
EAST NORTH CENTRAL																
Ohio	2,623	3,461	57,196	66,744	52,545	38,137	182	220	254	113	225	287	289	199	233	621
Indiana	1,642	2,092	46,923	50,587	26,907	20,152	103	92	144	43	104	106	179	148	245	478
Illinois	2,285	2,646	128,706	129,551	41,226	26,081	63	69	108	31	85	141	125	110	435	1,118
Michigan	4,062	4,828	106,952	100,737	84,060	53,642	123	211	302	120	420	466	595	387	422	1,016
Wisconsin	6,264	7,092	337,959	310,210	105,319	46,983	156	201	211	63	158	169	409	637	1,271	2,989
WEST NORTH CENTRAL																
Minnesota	3,642	4,117	176,032	179,172	46,921	23,335	88	99	126	51	94	118	130	155	721	2,060
Iowa	541	828	13,280	14,129	4,445	2,623	68	42	59	17	47	40	48	27	55	138
Missouri	712	1,176	8,348	14,052	4,038	5,028	111	75	86	26	65	75	100	55	49	70
North Dakota	106	111	558	425	256	91	14	18	14	7	22	14	4	4	5	4
South Dakota	148	303	1,227	1,710	539	331	28	13	13	5	21	12	15	13	18	10
Nebraska	200	438	1,220	1,594	631	413	28	25	24	6	38	20	26	13	8	12
Kansas	350	502	3,800	3,470	2,154	929	66	29	30	14	40	40	57	23	23	28
SOUTH ATLANTIC																
Delaware	340	432	33,721	39,234	13,306	7,202	5	8	12	5	29	41	30	21	35	154
Maryland	1,489	1,865	51,525	66,834	24,329	14,832	43	91	116	42	150	146	202	128	162	409
Virginia	1,601	2,245	30,508	38,007	18,430	12,817	190	173	243	56	160	171	205	93	99	211
West Virginia	488	962	1,882	1,724	852	347	139	104	88	13	53	35	19	14	7	16
North Carolina	5,149	7,852	40,962	46,058	23,070	15,809	429	660	858	248	733	689	686	296	224	326
South Carolina	2,089	3,168	28,255	46,033	14,854	13,401	142	171	330	82	280	267	299	152	137	229
Georgia	3,148	4,327	42,997	55,962	16,398	11,457	117	170	363	116	448	495	582	295	217	345
Florida	2,284	2,591	215,418	273,232	322,042	232,437	60	53	118	35	172	234	314	188	263	847
EAST SOUTH CENTRAL																
Kentucky	1,987	2,133	4,397	6,136	2,829	2,165	437	442	447	121	223	142	86	33	34	22
Tennessee	2,605	3,935	29,643	34,120	14,021	9,026	389	390	432	133	367	317	284	101	64	128
Alabama	3,040	4,828	26,309	40,148	12,685	10,230	142	265	434	110	492	494	524	189	152	238
Mississippi	2,088	3,703	10,741	20,226	4,435	3,643	199	280	421	93	281	317	222	100	96	79
WEST SOUTH CENTRAL																
Arkansas	1,220	2,065	12,635	23,771	6,557	6,202	97	119	182	66	193	190	162	53	68	90
Louisiana	1,239	1,841	8,479	12,249	6,027	3,847	129	111	192	82	178	198	153	78	58	60
Oklahoma	678	856	13,458	16,515	5,534	3,406	67	70	66	19	70	51	103	44	50	138
Texas	3,414	5,041	158,148	236,125	127,810	86,958	190	208	285	62	301	374	494	286	327	887
MOUNTAIN																
Montana	134	159	751	1,645	308	288	24	18	25	7	14	9	9	10	13	5
Idaho	951	920	45,558	44,461	22,457	12,741	27	8	23	4	15	24	90	82	196	482
Wyoming	37	55	664	1,429	202	234	4	4	4	-	1	4	1	2	3	14
Colorado	628	911	22,911	26,975	24,245	15,864	20	24	33	11	43	53	84	59	98	203
New Mexico	565	478	17,416	15,745	27,964	11,911	38	51	65	18	50	63	58	41	50	131
Arizona	303	341	54,005	87,968	91,677	91,063	15	35	23	7	9	15	15	9	15	160
Utah	508	636	8,449	10,220	5,360	3,423	23	28	36	21	43	39	83	79	62	94
Nevada	38	51	575	1,323	624	778	4	4	8	-	-	3	4	2	5	8
PACIFIC																
Washington	2,107	2,363	165,613	166,313	83,785	43,033	50	54	81	33	74	113	214	151	254	1,083
Oregon	1,608	1,752	148,977	129,001	101,123	42,698	62	55	57	18	53	57	97	102	187	920
California	3,547	3,975	740,426	675,945	1,264,313	580,343	92	110	181	31	141	162	276	177	289	2,088
Alaska	31	51	151	248	158	198	7	4	6	2	3	2	1	2	3	1
Hawaii	532	574	2,611	3,507	9,396	7,972	64	76	76	35	69	69	52	40	30	21

Table 38. **Berries for Sale: 1974 and 1969**

All Farms

	Farms		Acres harvested		Value of production ($1,000)		Farms by acres harvested, 1974									
	1974	1969	1974	1969	1974	1969	0.1 to 0.4 acres	0.5 to 0.9 acres	1.0 to 1.4 acres	1.5 to 1.9 acres	2.0 to 2.9 acres	3.0 to 4.9 acres	5.0 to 9.9 acres	10.0 to 14.9 acres	15.0 to 24.9 acres	25.0 acres and over
United States	15,404	24,840	121,127	138,635	214,733	167,266	4,016	1,931	1,855	531	1,455	1,556	1,591	774	718	977
REGIONS																
Northeast	4,009	5,191	47,571	46,926	36,002	31,474	953	579	481	132	345	394	396	229	197	303
North Central	4,579	8,025	26,875	31,850	33,979	32,983	1,378	597	522	163	414	404	480	190	178	253
South	3,358	6,938	10,065	17,145	9,511	12,783	1,324	538	512	89	273	222	193	74	68	65
West	3,458	4,686	36,616	42,714	135,241	90,026	361	217	340	147	423	536	522	281	275	356
DIVISIONS																
New England	1,569	1,975	32,148	30,373	16,643	16,281	224	162	163	46	113	171	211	131	135	213
Middle Atlantic	2,440	3,216	15,424	16,553	19,359	15,192	729	417	318	86	232	223	185	98	62	90
East North Central	3,704	6,043	25,401	28,746	33,165	31,451	935	456	418	140	354	358	452	179	170	242
West North Central	875	1,982	1,474	3,104	814	1,533	443	141	104	23	60	46	28	11	8	11
South Atlantic	1,558	3,012	6,174	9,540	6,637	8,500	563	231	231	47	124	107	112	38	54	51
East South Central	1,074	2,393	1,315	3,000	1,060	1,659	504	193	171	30	77	45	34	11	3	6
West South Central	726	1,533	2,576	4,605	1,814	2,623	257	114	110	12	72	70	47	25	11	8
Mountain	199	339	264	419	211	219	103	32	26	1	19	5	7	3	2	1
Pacific	3,259	4,347	36,351	42,295	135,030	89,807	258	185	314	146	404	531	515	278	273	355
NEW ENGLAND																
Maine	523	652	20,267	17,151	3,921	4,973	57	34	30	6	23	31	84	76	68	114
New Hampshire	137	175	612	1,003	257	318	42	12	23	5	15	15	14	2	3	6
Vermont	79	124	96	108	138	125	32	12	16	2	8	6	2	-	1	-
Massachusetts	656	743	10,754	11,656	11,846	10,472	63	69	48	27	50	97	100	49	61	92
Rhode Island	21	20	107	95	75	20	4	8	3	-	2	1	1	1	-	1
Connecticut	153	261	312	360	406	373	26	27	43	6	15	21	10	3	2	-
MIDDLE ATLANTIC																
New York	824	1,079	2,456	2,620	3,186	2,498	209	138	121	40	102	87	69	27	18	13
New Jersey	586	793	11,535	11,893	13,740	10,617	70	72	60	18	57	69	74	53	38	75
Pennsylvania	1,030	1,344	1,433	2,040	2,433	2,077	450	207	137	28	73	67	42	18	6	2
EAST NORTH CENTRAL																
Ohio	753	1,188	1,588	2,182	2,421	1,683	327	127	76	28	53	49	56	21	10	6
Indiana	444	790	1,314	1,798	1,167	1,374	107	82	60	19	49	48	50	9	15	5
Illinois	285	547	775	1,547	540	973	89	38	39	10	31	26	30	13	7	2
Michigan	1,529	2,507	13,002	16,548	13,856	15,429	185	146	166	62	172	204	249	115	110	120
Wisconsin	693	1,011	8,722	6,671	15,181	11,993	227	63	77	21	49	31	67	21	28	109
WEST NORTH CENTRAL																
Minnesota	302	527	744	1,004	396	470	145	49	36	5	27	17	8	3	3	9
Iowa	115	274	96	182	68	85	77	14	7	3	5	2	7	-	-	-
Missouri	315	801	472	1,590	272	841	145	59	40	12	19	18	9	8	3	2
North Dakota	22	51	12	36	4	11	13	3	3	1	2	-	-	-	-	-
South Dakota	19	45	26	27	8	10	13	1	4	-	-	-	-	-	1	-
Nebraska	14	60	5	12	2	4	11	1	1	1	-	-	-	-	-	-
Kansas	88	224	119	253	64	111	39	14	13	1	7	9	4	-	1	-
SOUTH ATLANTIC																
Delaware	39	50	83	126	93	119	12	12	1	1	4	6	1	1	-	1
Maryland	230	296	531	750	525	396	92	44	36	6	14	6	17	6	6	3
Virginia	337	553	628	1,133	341	576	151	50	62	11	18	17	15	3	7	3
West Virginia	142	425	184	334	152	137	79	25	20	3	6	3	3	1	1	1
North Carolina	535	1,106	3,459	5,126	2,072	2,838	155	74	82	20	52	38	40	12	28	34
South Carolina	48	121	96	206	76	103	15	6	9	-	10	6	-	1	-	1
Georgia	95	176	227	175	104	45	40	10	11	1	10	11	7	1	4	-
Florida	132	285	966	1,690	3,274	4,287	19	10	10	5	10	20	29	13	8	8
EAST SOUTH CENTRAL																
Kentucky	482	807	593	788	493	596	222	70	91	11	47	21	11	6	-	3
Tennessee	447	1,117	574	1,678	485	846	205	97	60	16	27	17	15	5	2	3
Alabama	116	308	121	360	69	166	62	21	14	3	3	7	5	-	1	-
Mississippi	29	161	27	174	13	51	15	5	6	-	-	-	3	-	-	-
WEST SOUTH CENTRAL																
Arkansas	219	534	533	1,368	388	1,034	61	61	29	1	29	15	10	7	2	4
Louisiana	158	337	412	867	699	731	15	24	30	8	24	29	21	7	-	-
Oklahoma	107	235	138	587	88	297	63	5	18	2	4	9	2	3	1	-
Texas	242	427	1,494	1,783	639	562	118	24	33	1	15	17	14	8	8	4
MOUNTAIN																
Montana	43	69	21	56	9	29	31	6	4	-	1	-	1	-	-	-
Idaho	78	118	111	181	92	81	34	12	9	-	14	3	5	-	1	-
Wyoming	1	3	1	(Z)	(Z)	(Z)	-	1	-	-	-	-	-	-	-	-
Colorado	14	44	3	27	2	11	12	2	-	-	-	-	-	-	-	-
New Mexico	4	8	1	2	(Z)	(Z)	4	-	-	-	-	-	-	-	-	-
Arizona	5	7	4	6	1	1	2	1	1	-	1	-	-	-	-	-
Utah	51	86	124	146	107	95	17	10	12	1	3	2	1	3	1	1
Nevada	3	4	(Z)	1	(Z)	(Z)	3	-	-	-	-	-	-	-	-	-
PACIFIC																
Washington	829	1,116	8,371	9,251	12,718	11,907	84	43	74	44	96	137	146	62	71	72
Oregon	1,510	2,188	16,192	22,507	21,654	22,745	87	91	171	65	148	223	262	163	147	153
California	914	1,030	11,786	10,530	100,656	55,154	83	50	68	37	160	171	107	53	55	130
Alaska	6	13	3	7	2	1	4	1	1	-	-	-	-	-	-	-
Hawaii	-	-	-	-	-	-	-	-	-	-	-	-	-	-	-	-

Table 39. Land in Orchards: 1974 and 1969

All Farms

	Farms		Acres		Value of production ($1,000)		Farms by land in orchards											
							0.1 to 0.4 acres		0.5 to 1.9 acres		2.0 to 4.9 acres		5.0 to 9.9 acres		10.0 to 49.9 acres		50.0 acres and over	
	1974	1969	1974	1969	1974	1969	1974	1969	1974	1969	1974	1969	1974	1969	1974	1969	1974	1969
United States	105,997	133,311	4,190,340	4,233,897	2,849,800	1,856,511	3,780	5,315	12,670	19,653	20,185	22,948	15,466	19,957	37,255	47,203	16,641	18,235
REGIONS																		
Northeast	8,907	10,089	261,180	280,605	234,326	128,784	235	319	1,384	1,642	1,990	1,929	1,332	1,566	2,616	3,128	1,350	1,505
North Central	12,209	16,079	261,988	305,331	171,943	99,498	763	1,211	2,483	3,854	2,576	3,029	1,555	2,057	3,390	4,240	1,442	1,688
South	37,190	54,186	1,509,274	1,676,218	1,036,166	601,822	2,281	3,249	6,174	10,744	7,071	10,114	5,397	7,872	11,607	16,652	4,660	5,555
West	47,691	52,957	2,157,899	1,971,743	1,407,365	1,026,407	501	536	2,629	3,413	8,548	7,876	7,182	8,462	19,642	23,183	9,189	9,487
DIVISIONS																		
New England	1,339	1,507	32,604	34,998	41,862	24,988	57	37	221	296	303	286	196	206	381	473	181	209
Middle Atlantic	7,568	8,582	228,576	245,607	192,465	103,796	178	282	1,163	1,346	1,687	1,643	1,136	1,360	2,235	2,655	1,169	1,296
East North Central	9,621	11,838	231,470	267,943	153,314	88,966	473	597	1,704	2,328	1,961	2,166	1,271	1,637	2,929	3,584	1,283	1,526
West North Central	2,588	4,241	30,518	37,388	18,630	10,531	290	614	779	1,526	615	863	284	420	461	656	159	162
South Atlantic	21,257	28,283	1,173,899	1,273,613	968,016	554,580	773	1,148	2,675	4,679	3,872	5,174	3,292	4,138	7,346	9,251	3,299	3,893
East South Central	6,594	10,642	67,700	105,898	10,925	11,728	1,009	1,465	2,091	3,486	1,388	2,192	726	1,253	1,121	1,864	259	382
West South Central	9,339	15,261	267,676	296,707	57,225	35,515	499	636	1,408	2,579	1,811	2,748	1,379	2,481	3,140	5,537	1,102	1,280
Mountain	4,143	4,525	130,453	116,781	65,602	57,303	144	151	566	724	1,092	1,016	656	823	1,291	1,379	394	432
Pacific	43,548	48,432	2,027,446	1,854,962	1,341,762	969,105	357	385	2,063	2,689	7,456	6,860	6,526	7,639	18,351	21,804	8,795	9,055
NEW ENGLAND																		
Maine	311	383	6,878	7,365	8,849	5,962	17	8	65	94	67	68	43	62	80	109	39	42
New Hampshire	184	195	4,488	4,973	6,851	3,769	6	12	37	41	56	39	26	12	41	62	18	29
Vermont	161	164	5,322	4,492	5,661	2,947	10	-	18	42	30	30	16	19	63	50	24	23
Massachusetts	366	412	9,366	10,487	12,275	7,390	14	8	48	64	78	86	63	55	98	129	65	70
Rhode Island	50	46	668	779	961	421	1	1	11	4	8	12	9	5	18	20	3	4
Connecticut	267	307	5,882	6,902	7,264	4,499	9	8	42	51	64	51	39	53	81	103	32	41
MIDDLE ATLANTIC																		
New York	4,084	4,639	136,371	141,075	108,377	59,428	46	102	363	382	805	826	671	844	1,461	1,685	738	800
New Jersey	625	674	23,502	26,977	25,304	15,186	22	13	118	114	132	134	87	78	140	185	126	150
Pennsylvania	2,859	3,269	68,702	77,555	58,784	29,182	110	167	682	850	750	683	378	438	634	785	305	346
EAST NORTH CENTRAL																		
Ohio	2,229	2,673	26,273	31,557	19,511	13,885	158	177	562	710	580	651	277	379	529	601	123	155
Indiana	751	918	9,631	10,631	7,601	5,599	60	76	239	340	155	199	96	83	154	166	47	54
Illinois	791	1,083	14,095	18,319	10,026	8,159	56	105	186	324	191	212	110	128	181	226	67	88
Michigan	4,746	5,913	167,747	191,048	106,904	57,013	93	103	426	591	758	869	642	884	1,843	2,306	984	1,160
Wisconsin	1,104	1,251	13,725	16,388	9,272	4,310	106	136	291	363	277	235	146	163	222	285	62	69
WEST NORTH CENTRAL																		
Minnesota	380	472	4,573	3,944	4,037	1,625	42	98	113	153	87	83	44	56	66	59	28	23
Iowa	422	593	2,707	3,145	1,981	844	72	99	136	241	104	123	33	50	67	71	10	9
Missouri	1,035	1,841	16,050	19,994	10,616	5,792	101	227	297	637	228	370	118	175	207	348	84	84
North Dakota	50	103	214	279	32	19	7	19	10	47	24	21	5	9	4	7	-	-
South Dakota	64	123	350	287	69	26	4	26	31	59	17	26	2	5	9	6	1	1
Nebraska	106	302	520	1,046	198	271	13	49	39	143	25	57	15	24	13	27	1	2
Kansas	531	807	6,103	8,693	1,696	1,954	51	96	153	246	130	183	67	101	95	138	35	43
SOUTH ATLANTIC																		
Delaware	48	60	1,218	1,526	1,459	934	6	2	7	12	11	16	10	8	6	12	8	10
Maryland	456	500	10,739	13,734	9,833	5,733	28	24	130	165	130	131	58	55	69	81	41	44
Virginia	1,653	2,072	41,955	48,992	36,939	20,037	134	194	454	633	370	387	196	252	335	393	164	213
West Virginia	833	1,357	21,233	22,621	17,176	10,502	100	193	308	588	195	277	52	84	83	107	95	108
North Carolina	2,295	3,202	26,607	25,940	15,026	8,220	288	473	673	1,263	463	557	267	311	495	498	109	100
South Carolina	1,066	1,620	38,252	37,597	27,652	13,779	39	95	199	323	187	351	164	274	337	434	140	143
Georgia	3,827	6,285	121,816	149,654	30,930	26,924	129	117	588	1,155	949	1,618	656	1,171	1,074	1,654	431	570
Florida	11,079	13,187	912,079	973,549	829,002	468,451	49	50	316	540	1,567	1,837	1,889	1,983	4,947	6,072	2,311	2,705
EAST SOUTH CENTRAL																		
Kentucky	1,171	1,705	5,030	6,471	2,541	1,836	278	380	487	776	210	278	72	122	107	126	17	23
Tennessee	1,371	2,114	5,493	7,921	2,316	1,652	352	586	585	936	238	303	87	111	88	158	21	20
Alabama	2,524	4,118	35,501	48,412	4,566	5,448	242	289	640	1,057	543	977	357	610	590	997	152	188
Mississippi	1,528	2,705	21,677	43,094	1,502	2,792	137	210	379	717	397	634	210	410	336	583	69	151
WEST SOUTH CENTRAL																		
Arkansas	951	1,428	18,160	23,544	5,470	4,646	87	90	195	302	192	274	140	213	245	438	92	111
Louisiana	893	1,520	28,187	37,669	2,673	3,093	46	74	154	286	224	366	146	263	228	391	95	140
Oklahoma	1,307	2,796	36,278	54,649	2,310	2,979	77	116	252	477	283	480	134	476	380	1,023	181	224
Texas	6,188	9,517	185,050	180,845	46,772	24,797	289	356	807	1,514	1,112	1,628	959	1,529	2,287	3,685	734	805
MOUNTAIN																		
Montana	292	301	1,590	1,623	927	485	22	29	62	67	100	97	68	62	38	45	2	1
Idaho	387	499	11,308	14,868	12,486	10,885	17	20	62	89	59	73	48	69	149	161	52	87
Wyoming	25	30	37	90	12	11	1	4	13	14	10	7	1	4	-	1	-	-
Colorado	778	927	12,327	14,423	9,538	5,674	29	28	76	126	228	213	148	184	241	313	56	63
New Mexico	801	838	15,765	14,210	4,462	4,115	31	33	145	179	271	234	125	161	188	189	41	42
Arizona	973	952	77,611	60,144	30,242	32,127	21	20	66	82	135	118	106	123	444	408	201	201
Utah	828	928	11,515	11,275	7,880	3,977	19	14	118	145	266	259	156	214	228	258	41	38
Nevada	59	50	300	148	56	29	4	3	24	22	23	15	4	6	3	4	1	-
PACIFIC																		
Washington	5,756	6,102	156,726	153,951	201,224	81,243	79	72	342	370	983	828	1,019	1,238	2,598	2,863	735	731
Oregon	3,960	4,808	84,883	96,353	59,723	43,203	107	96	487	631	928	1,014	685	893	1,310	1,682	443	492
California	32,849	36,321	1,769,821	1,587,700	1,074,118	839,733	134	183	1,083	1,510	5,175	4,570	4,578	5,187	14,288	17,074	7,591	7,797
Alaska	1	3	1	7	(Z)	2	-	-	1	-	-	3	-	-	-	-	-	-
Hawaii	982	1,198	16,016	16,951	6,696	4,924	37	34	150	178	370	445	244	321	155	185	26	35

Table 40. All Other Crops: 1974 and 1969

All Farms	Farms, 1974	Acres harvested[1] 1974	Acres harvested[1] 1969	Value of production[2] ($1,000) 1974	Value of production[2] ($1,000) 1969
United States	115,661	6,863,101	7,246,002	4,898,402	1,922,838
REGIONS					
Northeast	10,632	142,846	197,892	300,001	184,867
North Central	56,542	2,900,350	2,604,810	1,012,689	400,690
South	23,414	1,139,414	1,431,470	1,308,952	400,867
West	25,073	2,680,491	3,011,830	2,276,762	936,419
DIVISIONS					
New England	2,303	19,141	28,539	65,586	45,275
Middle Atlantic	8,329	123,705	169,353	234,415	139,592
East North Central	27,039	943,300	1,195,816	491,079	244,256
West North Central	29,503	1,957,050	1,408,994	521,610	156,434
South Atlantic	9,513	440,253	414,782	729,593	221,589
East South Central	6,665	126,290	290,463	49,726	44,331
West South Central	7,236	572,871	726,225	529,633	134,947
Mountain	12,494	1,142,682	1,402,589	679,979	241,880
Pacific	12,579	1,537,809	1,609,241	1,596,783	694,539
NEW ENGLAND					
Maine	405	2,652	12,230	3,754	3,034
New Hampshire	197	979	768	3,887	2,030
Vermont	249	2,208	3,050	1,548	704
Massachusetts	711	3,852	3,574	26,972	17,467
Rhode Island	132	2,500	1,651	4,728	3,765
Connecticut	609	6,950	7,266	24,697	18,275
MIDDLE ATLANTIC					
New York	3,670	68,210	116,087	74,369	49,150
New Jersey	1,303	23,418	23,242	45,432	27,390
Pennsylvania	3,356	32,077	30,024	114,614	63,052
EAST NORTH CENTRAL					
Ohio	6,094	112,070	148,640	121,131	56,384
Indiana	3,016	75,145	102,338	39,542	24,964
Illinois	4,280	97,902	120,536	62,992	34,476
Michigan	10,769	605,582	762,836	239,309	109,125
Wisconsin	2,880	52,601	61,466	28,105	19,307
WEST NORTH CENTRAL					
Minnesota	5,813	480,088	424,038	160,102	49,016
Iowa	2,056	62,343	69,412	24,842	12,786
Missouri	7,797	289,811	231,134	27,137	19,378
North Dakota	4,372	593,604	223,928	101,804	20,834
South Dakota	3,069	172,253	58,736	14,951	3,068
Nebraska	3,577	238,798	233,633	136,007	34,221
Kansas	2,819	120,153	168,113	56,767	17,131
SOUTH ATLANTIC					
Delaware	157	3,224	4,560	4,663	3,147
Maryland	825	13,440	14,946	16,201	11,383
Virginia	1,208	21,008	27,741	16,232	12,142
West Virginia	346	2,054	3,566	4,752	2,561
North Carolina	1,984	15,872	37,452	23,861	14,217
South Carolina	751	14,350	30,832	5,653	5,104
Georgia	1,367	30,209	54,496	18,447	16,169
Florida	2,875	340,096	241,189	639,784	156,866
EAST SOUTH CENTRAL					
Kentucky	2,415	50,109	135,457	12,133	10,996
Tennessee	1,959	32,145	76,256	16,912	14,289
Alabama	1,175	24,195	51,126	14,358	13,649
Mississippi	1,116	19,841	27,624	6,323	5,397
WEST SOUTH CENTRAL					
Arkansas	853	22,591	36,872	5,433	4,587
Louisiana	1,887	332,947	282,539	400,258	69,005
Oklahoma	1,477	52,503	136,431	17,267	13,214
Texas	3,019	164,830	270,383	106,675	48,141
MOUNTAIN					
Montana	1,255	90,928	104,144	56,361	18,967
Idaho	5,252	539,324	557,221	264,754	92,835
Wyoming	900	80,963	100,408	75,446	20,853
Colorado	3,210	317,640	444,760	225,367	76,772
New Mexico	447	13,647	57,569	6,144	4,713
Arizona	349	24,432	50,656	14,934	13,644
Utah	984	51,367	67,811	28,366	10,965
Nevada	97	24,381	20,020	8,607	3,131
PACIFIC					
Washington	3,180	429,242	401,086	255,405	91,237
Oregon	3,182	406,913	425,754	161,814	82,630
California	5,207	569,038	623,842	681,968	360,242
Alaska	42	1,965	126	936	107
Hawaii	968	130,651	158,433	496,660	160,323

[1]Includes square feet of greenhouse products under glass or other protection.
[2]Includes greenhouse products under glass or other protection.

Table 41. Field Corn for All Purposes: 1974 and 1969

Farms With Sales of $2,500 and Over	Farms		Acres harvested		Farms by acres harvested, 1974									Acres harvested on farms with 1,000 acres and over, 1974
	1974	1969	1974	1969	1 to 14 acres	15 to 24 acres	25 to 49 acres	50 to 99 acres	100 to 249 acres	250 to 499 acres	500 to 749 acres	750 to 999 acres	1,000 acres and over	
United States	857,830	883,975	71,220,393	58,389,434	161,108	108,155	172,594	182,013	179,025	43,909	7,605	1,878	1,544	2,280,389
REGIONS														
Northeast	56,833	54,798	2,718,428	1,962,594	13,291	10,871	15,329	10,849	5,509	792	135	38	19	26,097
North Central	584,729	607,390	58,174,145	47,481,471	60,708	62,828	117,229	143,008	153,608	38,254	6,373	1,536	1,185	1,746,116
South	195,952	202,264	8,677,940	7,756,710	82,894	31,307	35,505	24,242	16,719	3,952	870	225	238	340,920
West	20,316	19,523	1,649,880	1,188,659	4,215	3,149	4,531	3,914	3,189	911	226	79	102	167,256
DIVISIONS														
New England	5,392	5,245	245,875	173,454	1,316	972	1,430	1,075	528	61	8	1	1	(D)
Middle Atlantic	51,441	49,553	2,472,553	1,789,140	11,975	9,899	13,899	9,774	4,981	731	127	37	18	(D)
East North Central	283,297	281,333	24,208,633	20,678,483	40,491	39,286	63,462	62,236	58,623	15,519	2,618	596	466	672,431
West North Central	301,432	326,057	33,965,512	26,802,988	20,217	23,542	53,767	80,772	94,985	22,735	3,755	940	719	1,073,685
South Atlantic	107,227	109,964	5,415,459	4,690,704	39,499	16,378	20,787	15,713	11,462	2,628	521	112	127	182,735
East South Central	73,826	71,721	2,245,967	2,262,141	36,550	12,902	12,638	7,067	3,803	682	132	26	26	32,563
West South Central	14,899	20,579	1,016,514	803,865	6,845	2,027	2,080	1,462	1,454	642	217	87	85	125,622
Mountain	15,219	14,657	1,188,722	838,943	3,252	2,389	3,376	2,889	2,397	653	141	52	70	109,504
Pacific	5,097	4,866	461,158	349,716	963	760	1,155	1,025	792	258	85	27	32	57,752
NEW ENGLAND														
Maine	807	599	42,102	20,542	220	112	195	160	98	19	3	-	-	-
New Hampshire	490	478	20,579	14,172	137	87	131	89	39	7	-	-	-	-
Vermont	2,229	2,081	93,840	63,500	479	438	648	448	202	13	1	-	-	-
Massachusetts	877	936	36,344	28,107	259	162	220	162	66	6	1	-	1	(D)
Rhode Island	95	111	3,234	3,286	19	22	35	14	5	-	-	-	-	-
Connecticut	894	1,040	49,776	43,847	202	151	201	202	118	16	3	1	-	-
MIDDLE ATLANTIC														
New York	19,945	18,966	1,042,605	677,638	4,217	3,597	5,416	4,020	2,243	371	63	13	5	(D)
New Jersey	1,829	1,772	106,987	91,527	446	281	428	358	255	51	7	2	1	(D)
Pennsylvania	29,667	28,815	1,322,961	1,019,975	7,312	6,021	8,055	5,396	2,483	309	57	22	12	16,506
EAST NORTH CENTRAL														
Ohio	53,712	51,469	3,353,945	2,799,740	11,322	9,290	12,361	10,756	8,121	1,516	253	58	35	46,259
Indiana	55,606	54,202	5,251,868	4,413,025	7,718	7,436	11,980	11,544	12,220	3,694	711	186	117	189,228
Illinois	80,425	88,587	9,910,718	9,652,327	5,499	6,396	13,243	19,243	26,300	8,065	1,235	253	191	266,563
Michigan	32,018	27,395	2,301,789	1,418,310	5,289	5,239	8,220	6,638	5,039	1,228	250	53	62	83,909
Wisconsin	61,536	59,680	3,390,313	2,395,081	10,663	10,925	17,658	14,055	6,943	1,016	169	46	61	86,472
WEST NORTH CENTRAL														
Minnesota	64,932	68,649	6,009,352	4,494,733	4,769	6,266	14,083	18,746	17,116	3,253	495	131	73	96,691
Iowa	104,963	111,932	12,670,703	9,949,129	4,575	5,672	15,823	30,002	38,647	8,581	1,197	283	183	268,173
Missouri	38,107	44,760	2,780,945	2,745,751	6,205	5,686	9,094	8,244	7,093	1,468	221	57	39	54,427
North Dakota	6,930	8,789	494,315	490,850	453	840	2,139	2,080	1,174	200	27	12	5	6,850
South Dakota	26,497	28,592	3,625,376	3,025,405	462	907	3,389	7,153	11,403	2,673	373	73	64	89,351
Nebraska	42,881	44,268	6,418,415	4,712,074	1,366	1,969	5,586	11,065	16,130	5,276	1,047	239	203	323,382
Kansas	17,122	19,067	1,966,406	1,385,046	2,387	2,202	3,653	3,482	3,422	1,284	395	145	152	234,811
SOUTH ATLANTIC														
Delaware	1,677	1,842	157,503	176,006	290	262	386	298	290	112	21	7	11	16,331
Maryland	7,581	7,645	610,069	537,839	1,688	1,037	1,605	1,488	1,289	317	104	27	26	42,503
Virginia	18,650	19,071	716,695	565,211	9,207	2,683	2,893	1,958	1,493	341	60	7	8	12,861
West Virginia	2,886	2,881	81,767	63,992	1,596	432	424	270	130	28	6	-	-	-
North Carolina	40,410	42,411	1,387,154	1,148,200	18,759	6,837	7,152	4,487	2,596	473	74	16	16	21,065
South Carolina	9,934	10,107	462,392	376,014	4,039	1,680	1,852	1,166	868	250	53	12	14	19,211
Georgia	21,699	21,951	1,697,394	1,528,944	3,137	2,776	5,318	5,093	4,167	960	171	37	40	51,993
Florida	4,390	4,056	302,485	294,498	783	671	1,157	953	629	147	32	6	12	18,771
EAST SOUTH CENTRAL														
Kentucky	35,080	28,810	1,085,578	910,289	17,927	6,122	5,757	3,043	1,736	373	80	18	24	30,463
Tennessee	19,989	20,613	508,255	595,251	10,676	3,404	3,210	1,806	755	114	22	2	-	-
Alabama	12,561	13,881	524,536	558,673	4,125	2,383	2,877	1,826	1,139	181	25	4	1	(D)
Mississippi	6,196	8,417	127,598	197,928	3,822	993	794	392	173	14	5	2	1	(D)
WEST SOUTH CENTRAL														
Arkansas	1,169	2,335	23,452	39,116	780	151	137	59	33	7	2	-	-	-
Louisiana	2,033	3,400	40,178	92,153	1,393	269	177	108	77	9	-	-	-	-
Oklahoma	1,262	1,670	125,599	89,762	449	181	189	151	159	80	20	14	19	27,759
Texas	10,435	13,174	827,285	582,834	4,223	1,426	1,577	1,144	1,185	546	195	73	66	97,863
MOUNTAIN														
Montana	1,193	1,077	86,807	57,817	125	154	323	312	228	44	6	-	1	(D)
Idaho	3,554	3,244	112,854	85,736	1,181	867	920	420	141	22	2	1	-	-
Wyoming	1,127	1,121	84,351	61,779	125	157	313	298	187	31	10	1	5	(D)
Colorado	6,135	6,486	760,402	533,894	577	585	1,179	1,479	1,610	497	106	44	58	92,113
New Mexico	573	525	60,194	37,049	154	74	101	81	98	39	15	5	6	8,951
Arizona	165	175	11,868	14,107	47	20	24	37	29	6	1	1	-	-
Utah	2,405	1,974	69,578	46,763	1,026	523	495	247	99	14	1	-	-	-
Nevada	67	55	2,668	1,798	17	9	21	15	5	-	-	-	-	-
PACIFIC														
Washington	1,469	1,696	70,741	72,634	375	270	393	252	156	17	3	2	1	(D)
Oregon	904	909	37,695	27,463	299	185	242	113	49	11	3	-	2	(D)
California	2,715	2,259	351,543	249,617	287	305	520	656	585	230	78	25	29	52,047
Alaska	-	-	-	-	-	-	-	-	-	-	-	-	-	-
Hawaii	9	2	1,179	2	2	-	-	4	2	-	1	-	-	-

Table 42. Field Corn for Grain or Seed: 1974 and 1969

Farms With Sales of $2,500 and Over	Farms		Acres harvested		Quantity harvested (bushels, shelled)		Value of production ($1,000)	
	1974	1969	1974	1969	1974	1969	1974	1969
United States	765,193	795,646	60,701,540	50,693,604	4,355,299,202	4,356,718,862	12,813,737	4,927,039
REGIONS								
Northeast	38,003	35,494	1,475,104	1,008,697	122,054,609	92,771,588	366,164	120,191
North Central	537,585	565,224	50,788,623	42,476,207	3,626,926,436	3,836,232,701	10,521,316	4,255,031
South	180,716	186,537	7,556,536	6,632,628	523,811,954	374,089,117	1,663,162	482,314
West	8,889	8,391	881,277	576,072	82,506,203	53,625,456	263,095	69,503
DIVISIONS								
New England	482	338	16,445	7,291	1,276,801	628,919	3,830	818
Middle Atlantic	37,521	35,156	1,458,659	1,001,406	120,777,808	92,142,669	362,333	119,373
East North Central	264,796	263,879	21,690,571	18,924,653	1,640,766,609	1,823,864,918	4,897,896	2,066,487
West North Central	272,789	301,345	29,098,052	23,551,554	1,986,159,827	2,012,367,783	5,623,419	2,188,544
South Atlantic	99,924	102,495	4,802,834	4,090,644	327,859,789	234,910,768	1,042,737	302,274
East South Central	67,406	65,547	1,870,958	1,904,814	124,591,312	108,766,259	391,110	140,600
West South Central	13,386	18,495	882,744	637,170	71,360,853	30,412,090	229,316	39,440
Mountain	7,129	6,451	655,127	380,958	59,057,216	34,940,528	177,863	42,844
Pacific	1,760	1,940	226,150	195,114	23,448,987	18,684,928	85,232	26,659
NEW ENGLAND								
Maine	81	27	4,544	1,124	314,575	101,037	944	131
New Hampshire	34	30	919	419	68,107	40,859	204	53
Vermont	162	105	5,671	2,646	464,326	228,511	1,393	297
Massachusetts	108	98	2,955	1,834	228,148	158,327	684	206
Rhode Island	7	13	87	204	6,405	15,629	19	20
Connecticut	90	65	2,269	1,064	195,240	84,556	586	110
MIDDLE ATLANTIC								
New York	9,805	8,100	449,249	232,815	34,474,022	20,686,452	103,422	27,099
New Jersey	1,567	1,415	73,930	57,699	6,096,395	4,771,166	18,289	6,250
Pennsylvania	26,149	24,641	935,480	710,892	80,207,391	66,685,051	240,622	86,024
EAST NORTH CENTRAL								
Ohio	52,707	50,699	3,086,463	2,572,272	231,745,222	225,358,315	695,236	263,670
Indiana	54,654	53,759	5,013,177	4,263,136	368,591,934	421,648,082	1,105,776	463,813
Illinois	79,332	88,126	9,531,411	9,388,836	771,696,220	947,270,969	2,315,089	1,079,889
Michigan	29,796	25,308	1,831,211	1,096,846	109,669,979	87,130,447	312,559	96,715
Wisconsin	48,307	45,987	2,228,309	1,603,563	159,063,254	142,457,105	469,237	162,401
WEST NORTH CENTRAL								
Minnesota	58,262	62,448	5,093,022	3,764,910	318,818,996	325,977,200	892,693	322,717
Iowa	103,514	111,143	11,833,697	9,403,089	928,979,755	907,347,503	2,601,143	998,082
Missouri	35,800	42,954	2,526,470	2,563,477	136,070,173	165,706,021	415,014	198,847
North Dakota	1,886	2,183	165,743	127,905	7,971,825	7,263,320	23,517	7,045
South Dakota	20,426	24,165	2,310,155	2,206,913	80,630,461	116,164,953	233,828	118,488
Nebraska	40,121	42,711	5,578,460	4,352,609	387,718,037	400,633,445	1,085,611	440,697
Kansas	12,780	15,741	1,590,505	1,132,651	125,970,580	89,275,341	371,613	102,667
SOUTH ATLANTIC								
Delaware	1,633	1,814	149,893	168,673	10,756,060	13,280,063	34,957	16,334
Maryland	7,071	7,131	512,467	452,088	44,313,851	37,183,986	144,020	45,364
Virginia	15,878	16,254	518,705	380,659	41,990,754	30,336,440	134,370	38,527
West Virginia	2,146	2,201	47,312	35,371	3,485,713	2,692,667	11,329	3,635
North Carolina	38,366	40,319	1,267,135	1,027,472	96,892,860	72,818,875	305,213	93,208
South Carolina	9,597	9,665	421,863	331,390	27,120,878	17,403,583	85,431	22,799
Georgia	21,092	21,302	1,606,372	1,429,455	89,811,622	50,955,413	282,907	69,299
Florida	4,141	3,809	279,087	265,536	13,488,051	10,239,741	44,511	13,107
EAST SOUTH CENTRAL								
Kentucky	32,103	26,372	934,776	800,049	76,101,374	61,130,172	228,304	76,413
Tennessee	17,848	18,359	381,167	476,463	23,755,843	25,554,460	79,582	33,987
Alabama	11,978	13,193	470,620	481,985	21,092,382	16,907,511	70,659	23,163
Mississippi	5,477	7,623	84,395	146,317	3,641,713	5,174,116	12,564	7,037
WEST SOUTH CENTRAL								
Arkansas	958	2,065	14,379	29,414	627,882	1,207,522	2,072	1,521
Louisiana	1,847	3,132	30,796	77,973	1,612,828	3,215,291	5,322	4,341
Oklahoma	984	1,277	97,500	51,857	7,373,527	2,604,981	24,333	3,178
Texas	9,597	12,021	740,069	477,926	61,746,616	23,384,296	197,589	30,400
MOUNTAIN								
Montana	169	85	10,811	4,831	613,851	351,061	2,087	446
Idaho	1,125	1,068	32,558	25,336	2,545,355	2,181,216	8,654	3,119
Wyoming	517	502	28,027	20,276	2,005,749	1,471,812	6,820	1,840
Colorado	4,496	4,265	532,899	308,421	50,122,112	29,375,112	147,860	35,250
New Mexico	362	219	39,571	11,226	2,939,976	701,821	9,408	983
Arizona	46	63	1,753	5,445	77,189	387,851	286	570
Utah	413	249	9,503	5,423	752,634	471,655	2,747	637
Nevada	1	-	5	-	350	-	1	-
PACIFIC								
Washington	473	597	22,950	28,862	1,957,498	3,191,310	6,753	4,372
Oregon	227	280	7,119	7,175	653,219	610,777	2,417	855
California	1,052	1,061	195,096	159,075	20,797,196	14,882,781	75,910	21,431
Alaska	-	-	-	-	-	-	-	-
Hawaii	8	2	985	2	41,074	60	152	(z)

Table 42. Field Corn for Grain or Seed: 1974 and 1969—Continued

Farms With Sales of $2,500 and Over	Farms by acres harvested, 1974									Acres harvested for farms with 1,000 acres and over, 1974
	1 to 14 acres	15 to 24 acres	25 to 49 acres	50 to 99 acres	100 to 249 acres	250 to 499 acres	500 to 749 acres	750 to 999 acres	1,000 acres and over	
United States	160,742	99,057	150,081	155,478	153,591	37,158	6,308	1,575	1,203	1,799,089
REGIONS										
Northeast	12,893	7,975	8,685	5,317	2,592	417	82	27	15	19,869
North Central	65,111	61,071	108,164	127,782	135,147	32,792	5,312	1,290	916	1,369,227
South	80,903	28,801	31,399	20,746	14,288	3,419	762	197	201	288,872
West	1,835	1,210	1,833	1,633	1,564	530	152	61	71	121,121
DIVISIONS										
New England	214	69	87	73	34	5	-	-	-	-
Middle Atlantic	12,679	7,906	8,598	5,244	2,558	412	82	27	15	19,869
East North Central	44,260	38,416	58,310	54,427	52,060	14,044	2,342	555	382	560,442
West North Central	20,851	22,655	49,854	73,355	83,087	18,748	2,970	735	534	808,785
South Atlantic	38,490	15,433	18,967	14,073	10,025	2,270	461	98	107	157,298
East South Central	35,929	11,541	10,663	5,502	3,053	573	101	20	24	29,989
West South Central	6,484	1,827	1,769	1,171	1,210	576	200	79	70	101,585
Mountain	1,455	990	1,500	1,345	1,258	400	96	41	44	70,621
Pacific	380	220	333	288	306	130	56	20	27	50,500
NEW ENGLAND										
Maine	28	8	14	16	12	3	-	-	-	-
New Hampshire	16	3	6	8	1	-	-	-	-	-
Vermont	57	24	45	23	13	-	-	-	-	-
Massachusetts	55	22	14	9	7	1	-	-	-	-
Rhode Island	5	1	1	-	-	-	-	-	-	-
Connecticut	53	11	7	17	1	1	-	-	-	-
MIDDLE ATLANTIC										
New York	3,393	1,713	2,050	1,501	909	186	38	10	5	6,470
New Jersey	500	266	356	252	151	36	4	2	-	-
Pennsylvania	8,786	5,927	6,192	3,491	1,498	190	40	15	10	13,399
EAST NORTH CENTRAL										
Ohio	12,151	9,355	12,229	10,106	7,218	1,341	226	50	31	40,422
Indiana	7,965	7,573	11,894	11,137	11,669	3,456	675	181	104	172,423
Illinois	5,634	6,620	13,525	18,913	25,371	7,719	1,139	242	169	235,718
Michigan	5,846	5,323	7,894	5,797	3,813	879	172	40	32	45,043
Wisconsin	12,664	9,545	12,768	8,474	3,989	649	130	42	46	66,836
WEST NORTH CENTRAL										
Minnesota	5,608	6,334	12,824	15,724	14,432	2,770	412	102	56	75,834
Iowa	4,859	6,006	16,498	30,264	36,914	7,610	994	220	149	209,547
Missouri	6,066	5,410	8,568	7,745	6,419	1,318	189	52	33	44,603
North Dakota	293	227	415	409	393	120	21	6	2	(D)
South Dakota	618	1,053	3,344	6,008	7,776	1,417	161	22	27	(D)
Nebraska	1,529	2,069	5,708	10,749	14,483	4,400	838	200	145	248,160
Kansas	1,878	1,556	2,497	2,456	2,670	1,113	355	133	122	191,397
SOUTH ATLANTIC										
Delaware	302	252	375	300	263	104	19	7	11	16,331
Maryland	1,881	1,065	1,506	1,229	1,003	241	98	26	22	38,218
Virginia	8,956	2,168	2,082	1,298	1,077	253	35	5	4	8,200
West Virginia	1,358	278	263	162	68	17	-	-	-	-
North Carolina	18,140	6,578	6,670	4,191	2,275	412	71	14	15	19,655
South Carolina	3,971	1,658	1,783	1,121	780	216	46	11	11	15,111
Georgia	3,122	2,773	5,224	4,876	3,976	896	161	30	34	43,412
Florida	760	661	1,064	896	583	131	31	5	10	16,371
EAST SOUTH CENTRAL										
Kentucky	17,501	5,410	4,841	2,446	1,458	334	73	16	24	29,989
Tennessee	10,577	2,945	2,506	1,221	512	73	13	1	-	-
Alabama	4,111	2,318	2,722	1,635	1,017	158	15	2	-	-
Mississippi	3,740	868	594	200	66	8	-	1	-	-
WEST SOUTH CENTRAL										
Arkansas	707	115	91	29	12	2	2	-	-	-
Louisiana	1,336	246	143	65	50	7	-	-	-	-
Oklahoma	419	139	107	93	112	67	22	12	13	18,991
Texas	4,022	1,327	1,428	984	1,036	500	176	67	57	82,594
MOUNTAIN										
Montana	36	13	40	38	39	2	1	-	-	-
Idaho	464	265	234	105	48	8	1	-	-	-
Wyoming	83	83	161	126	56	6	1	-	1	(D)
Colorado	519	505	929	994	1,030	360	83	35	41	65,771
New Mexico	112	43	49	49	68	23	10	6	2	(D)
Arizona	25	3	6	6	6	-	-	-	-	-
Utah	215	78	81	27	11	1	-	-	-	-
Nevada	1	-	-	-	-	-	-	-	-	-
PACIFIC										
Washington	128	76	135	82	44	6	-	1	1	(D)
Oregon	115	44	42	16	6	3	-	-	1	(D)
California	135	99	156	187	255	121	55	19	25	(D)
Alaska	-	-	-	-	-	-	-	-	-	-
Hawaii	2	1	-	3	1	-	1	-	-	-

Table 43. Field Corn for Silage or Green Chop, Cut for Dry Fodder, Hogged or Grazed: 1974 and 1969

Farms With Sales of $2,500 and Over	For silage or green chop											
	Farms		Acres harvested		Quantity harvested (tons, green)		Value of production ($1,000)		Farms by acres harvested, 1974			
	1974	1969	1974	1969	1974	1969	1974	1969	1 to 14 acres	15 to 24 acres	25 to 49 acres	50 to 99 acres
United States	278,250	286,091	10,111,824	7,262,348	107,985,708	90,541,265	1,938,089	771,542	90,527	60,226	68,776	38,732
REGIONS												
Northeast	37,909	40,645	1,229,790	934,922	16,931,869	13,799,867	253,978	113,153	12,321	8,389	10,014	5,166
North Central	195,874	198,924	7,089,965	4,749,331	63,658,014	53,214,035	1,273,160	425,712	62,103	43,567	49,281	27,115
South	30,625	32,929	1,042,373	992,144	14,338,171	13,296,163	215,073	142,657	12,806	5,635	6,063	3,864
West	13,842	13,593	749,696	585,951	13,057,654	10,231,200	195,878	90,019	3,297	2,635	3,418	2,587
DIVISIONS												
New England	5,100	5,024	228,139	164,184	3,449,067	2,754,534	51,736	24,791	1,194	962	1,384	1,016
Middle Atlantic	32,809	35,621	1,001,651	770,738	13,482,802	11,045,333	202,242	88,363	11,127	7,427	8,630	4,150
East North Central	84,624	88,700	2,427,931	1,680,714	25,837,605	21,333,193	516,752	170,666	31,954	19,724	20,364	9,103
West North Central	111,250	110,224	4,662,034	3,068,617	37,820,409	31,880,842	756,408	255,047	30,149	23,843	28,917	18,012
South Atlantic	16,389	18,096	570,783	528,096	7,868,513	7,211,461	118,028	79,288	6,927	2,739	3,167	2,199
East South Central	12,621	12,831	346,560	311,875	4,747,747	3,975,633	71,216	42,157	5,590	2,676	2,535	1,278
West South Central	1,615	2,002	125,030	152,173	1,721,911	2,109,069	25,829	21,212	289	220	361	387
Mountain	10,301	10,473	516,408	434,369	8,560,211	7,351,391	128,403	67,345	2,640	2,025	2,549	1,832
Pacific	3,541	3,120	233,288	151,582	4,497,443	2,879,809	67,474	22,675	657	610	869	755
NEW ENGLAND												
Maine	744	567	37,100	19,012	510,499	312,223	7,657	2,810	199	105	189	146
New Hampshire	466	459	19,577	13,634	307,773	244,452	4,617	2,200	125	84	130	83
Vermont	2,170	2,031	87,776	60,198	1,251,336	934,269	18,770	8,408	464	451	629	435
Massachusetts	790	869	33,273	25,906	526,679	459,373	7,900	4,134	209	160	204	151
Rhode Island	89	99	3,145	3,067	47,396	50,825	711	457	17	19	34	14
Connecticut	841	999	47,268	42,367	805,384	753,392	12,081	6,781	180	143	198	187
MIDDLE ATLANTIC												
New York	15,778	16,572	587,513	434,739	7,679,938	6,154,336	115,199	49,235	3,751	3,471	4,770	2,741
New Jersey	816	1,046	32,586	32,795	462,514	473,317	6,938	3,787	198	153	246	160
Pennsylvania	16,215	18,003	381,552	303,204	5,340,350	4,417,680	80,105	35,341	7,178	3,803	3,614	1,249
EAST NORTH CENTRAL												
Ohio	10,478	12,312	258,672	219,186	3,247,921	3,174,923	64,958	25,399	4,791	2,196	2,186	956
Indiana	7,781	7,873	223,495	140,379	2,616,746	2,233,703	52,335	17,870	3,337	1,537	1,609	942
Illinois	11,313	12,317	351,495	243,058	4,039,922	3,633,134	80,798	29,065	3,915	2,709	2,771	1,348
Michigan	11,407	12,274	458,241	310,588	4,740,978	3,732,501	94,820	29,860	3,708	2,277	2,621	1,752
Wisconsin	43,645	43,924	1,136,028	767,503	11,192,038	8,558,932	223,841	68,471	16,203	11,005	11,177	4,105
WEST NORTH CENTRAL												
Minnesota	31,463	36,283	897,077	709,725	8,685,387	7,706,251	173,708	61,650	10,869	7,876	8,201	3,437
Iowa	25,232	25,175	807,563	520,415	9,412,263	7,485,596	188,245	59,885	9,446	5,837	5,636	2,863
Missouri	7,607	6,917	235,837	162,184	2,106,579	1,750,985	42,132	14,008	2,614	1,792	1,912	891
North Dakota	5,469	6,926	308,118	319,700	1,692,169	1,733,552	33,843	13,868	305	811	1,940	1,684
South Dakota	17,465	17,235	1,266,050	775,072	6,319,622	5,324,419	126,392	42,595	1,664	2,489	4,601	4,700
Nebraska	16,253	10,940	784,758	336,018	6,190,236	4,506,812	123,805	36,054	3,524	3,335	4,517	3,026
Kansas	7,761	6,748	362,631	245,503	3,414,153	3,373,227	68,283	26,986	1,727	1,703	2,110	1,411
SOUTH ATLANTIC												
Delaware	233	276	7,256	6,686	98,437	90,070	1,477	811	95	48	42	33
Maryland	2,608	3,041	96,069	83,321	1,314,209	1,127,204	19,713	10,145	855	448	654	453
Virginia	6,222	7,048	191,538	180,223	2,724,052	2,688,230	40,861	29,571	2,781	1,127	1,212	718
West Virginia	1,601	1,706	33,420	28,075	491,332	426,269	7,370	5,115	911	304	227	116
North Carolina	3,673	3,995	112,745	110,547	1,569,144	1,518,216	23,537	18,219	1,771	549	623	450
South Carolina	596	684	35,694	38,268	485,866	452,045	7,288	5,425	175	74	102	111
Georgia	1,164	1,128	78,292	68,320	982,162	758,239	14,732	8,341	246	121	259	282
Florida	292	218	15,769	12,656	203,311	151,188	3,050	1,663	93	68	48	36
EAST SOUTH CENTRAL												
Kentucky	7,074	6,463	142,877	105,440	2,209,162	1,595,722	33,137	15,957	3,731	1,571	1,193	455
Tennessee	3,862	4,315	121,175	110,326	1,631,050	1,397,431	24,466	15,372	1,381	838	954	495
Alabama	780	892	41,524	48,503	455,735	480,691	6,836	4,807	228	117	166	145
Mississippi	905	1,161	40,984	47,606	451,800	501,789	6,777	6,021	250	150	222	183
WEST SOUTH CENTRAL												
Arkansas	183	241	8,028	8,662	71,224	82,150	1,068	822	52	35	43	31
Louisiana	162	205	8,301	11,429	104,816	121,047	1,572	1,332	33	23	34	46
Oklahoma	352	429	27,357	36,447	348,314	492,849	5,225	4,928	43	59	86	88
Texas	918	1,127	81,344	95,635	1,197,557	1,413,023	17,963	14,130	161	103	198	222
MOUNTAIN												
Montana	987	908	70,858	45,982	1,026,900	672,300	15,404	6,723	86	135	278	268
Idaho	2,714	2,494	79,171	58,899	1,455,889	1,108,557	21,838	11,086	962	686	673	295
Wyoming	741	730	52,641	35,878	752,498	484,385	11,287	4,844	84	132	219	169
Colorado	3,383	4,114	222,410	218,516	3,816,553	3,804,885	57,248	34,244	539	545	870	814
New Mexico	227	295	20,134	24,364	297,942	373,915	4,469	2,991	45	35	53	41
Arizona	116	112	10,093	8,625	194,303	167,613	2,915	1,509	19	17	18	31
Utah	2,068	1,765	58,469	40,313	969,810	708,980	14,547	5,672	890	465	418	199
Nevada	65	55	2,632	1,792	46,316	30,756	695	277	15	10	20	15
PACIFIC												
Washington	1,059	1,175	47,301	42,413	956,996	875,713	14,355	7,006	284	220	267	163
Oregon	720	663	29,969	19,712	598,378	363,928	8,976	2,547	212	168	196	91
California	1,759	1,282	155,827	89,457	2,939,504	1,640,168	44,093	13,121	161	222	405	500
Alaska	-	-	-	-	-	-	-	-	-	-	-	-
Hawaii	3	-	191	-	2,565	-	51	-	-	-	1	1

Table 43. Field Corn for Silage or Green Chop, Cut for Dry Fodder, Hogged or Grazed: 1974 and 1969—Continued

Farms With Sales of $2,500 and Over	For silage or green chop--Continued						Cut for dry fodder, hogged or grazed					
	Farms by acres harvested, 1974--Continued					Acres harvested for farms with 1,000 acres and over, 1974	Farms		Acres harvested		Value of production ($1,000)	
	100 to 249 acres	250 to 499 acres	500 to 749 acres	750 to 999 acres	1,000 acres and over		1974	1969	1974	1969	1974	1969
United States	17,295	2,130	373	93	98	133,892	18,710	25,971	407,029	433,482	61,028	27,440
REGIONS												
Northeast	1,834	162	19	3	1	(D)	817	2,144	13,534	18,975	2,365	1,638
North Central	12,024	1,402	246	64	72	96,177	12,027	15,054	295,557	255,933	43,141	16,593
South	1,935	261	41	9	11	(D)	5,260	7,765	79,031	131,938	11,506	6,463
West	1,502	305	67	17	14	19,591	606	1,008	18,907	26,636	4,017	2,747
DIVISIONS												
New England	486	49	7	1	1	(D)	54	230	1,291	1,979	161	158
Middle Atlantic	1,348	113	12	2	-	-	763	1,914	12,243	16,996	2,204	1,479
East North Central	3,147	273	40	6	13	16,850	4,958	6,735	90,131	73,116	15,696	5,824
West North Central	8,877	1,129	206	58	59	79,327	7,069	8,319	205,426	182,817	27,445	10,769
South Atlantic	1,193	142	15	5	2	(D)	3,039	4,653	41,842	71,964	6,149	3,676
East South Central	469	58	12	2	1	(D)	1,824	2,366	28,449	45,452	4,000	2,002
West South Central	273	61	14	2	8	13,024	397	746	8,740	14,522	1,357	785
Mountain	1,010	184	42	9	10	14,469	512	816	17,187	23,616	3,629	2,403
Pacific	492	121	25	8	4	5,122	94	192	1,720	3,020	388	344
NEW ENGLAND												
Maine	88	15	2	-	-	-	11	42	458	406	55	32
New Hampshire	37	7	-	-	-	-	7	22	83	119	12	10
Vermont	182	8	1	-	-	-	12	76	393	656	47	52
Massachusetts	59	5	1	-	1	(D)	12	46	116	367	16	29
Rhode Island	5	-	-	-	-	-	1	2	2	15	(Z)	1
Connecticut	115	14	3	1	-	-	11	42	239	416	31	33
MIDDLE ATLANTIC												
New York	965	72	8	-	-	-	280	1,197	5,843	10,084	1,052	867
New Jersey	52	6	1	-	-	-	28	109	471	1,033	85	89
Pennsylvania	331	35	3	2	-	-	455	608	5,929	5,879	1,067	523
EAST NORTH CENTRAL												
Ohio	324	23	2	-	-	-	524	674	8,810	8,282	1,410	671
Indiana	319	30	6	1	-	-	832	771	15,196	9,510	2,735	808
Illinois	505	58	4	-	3	(D)	1,289	1,233	27,812	20,433	5,284	1,839
Michigan	913	102	20	5	9	11,850	622	920	12,337	10,876	1,851	729
Wisconsin	1,086	60	8	-	1	(D)	1,691	3,137	25,976	24,015	4,416	1,777
WEST NORTH CENTRAL												
Minnesota	969	86	15	4	6	(D)	973	1,646	19,253	20,098	2,888	1,347
Iowa	1,260	145	27	8	10	17,650	1,533	1,953	29,443	25,625	5,594	2,204
Missouri	365	28	4	1	-	-	949	1,133	18,638	20,090	2,796	1,346
North Dakota	667	55	4	2	1	(D)	600	1,207	20,454	43,245	2,250	1,470
South Dakota	3,383	498	89	19	22	27,952	936	1,121	49,171	43,420	3,934	1,997
Nebraska	1,545	236	42	16	12	16,584	1,522	908	55,197	23,447	7,728	1,923
Kansas	688	81	25	8	8	9,216	556	351	13,270	6,892	2,256	482
SOUTH ATLANTIC												
Delaware	15	-	-	-	-	-	29	40	354	647	50	50
Maryland	184	13	1	-	-	-	109	165	1,533	2,430	276	199
Virginia	335	46	2	1	-	-	525	501	6,452	4,329	1,161	403
West Virginia	40	2	1	-	-	-	71	57	1,035	546	176	54
North Carolina	261	18	-	1	-	-	887	1,276	7,274	10,181	1,237	764
South Carolina	112	20	1	1	-	-	341	490	4,835	6,356	629	337
Georgia	210	35	9	1	1	(D)	742	1,597	12,730	31,169	1,782	1,184
Florida	36	8	1	1	1	(D)	335	527	7,629	16,306	839	685
EAST SOUTH CENTRAL												
Kentucky	112	11	1	-	-	-	597	369	7,925	4,800	1,506	389
Tennessee	168	22	3	1	-	-	498	602	5,913	8,462	887	491
Alabama	99	19	6	-	-	-	610	1,111	12,392	28,185	1,363	958
Mississippi	90	6	2	1	1	(D)	119	284	2,219	4,005	244	164
WEST SOUTH CENTRAL												
Arkansas	18	4	-	-	-	-	47	108	1,045	1,040	84	37
Louisiana	25	1	-	-	-	-	68	152	1,081	2,751	97	94
Oklahoma	53	21	-	-	2	(D)	33	41	742	1,458	119	125
Texas	177	35	14	2	6	(D)	249	445	5,872	9,273	1,057	529
MOUNTAIN												
Montana	181	33	5	-	1	(D)	96	160	5,138	7,004	976	679
Idaho	86	10	1	1	-	-	53	113	1,125	1,501	248	198
Wyoming	104	20	9	1	3	(D)	108	197	3,683	5,625	700	568
Colorado	496	86	23	5	5	7,099	139	215	5,093	6,957	1,222	710
New Mexico	32	16	3	1	1	(D)	25	43	489	1,459	73	128
Arizona	23	6	1	1	-	-	6	5	22	37	3	3
Utah	83	13	-	-	-	-	82	82	1,606	1,027	402	115
Nevada	5	-	-	-	-	-	3	1	31	6	5	1
PACIFIC												
Washington	112	10	2	1	-	-	36	103	490	1,359	137	171
Oregon	42	6	3	1	1	(D)	30	56	607	576	158	54
California	337	105	20	6	3	(D)	27	33	620	1,085	93	119
Alaska	-	-	-	-	-	-	-	-	-	-	-	-
Hawaii	1	-	-	-	-	-	1	-	3	-	(Z)	-

Table 44. Sorghums for All Purposes, Except Sirup: 1974 and 1969

Farms With Sales of $2,500 and Over	Farms		Acres harvested		Farms by acres harvested, 1974									Acres harvested for farms with 1,000 acres and over, 1974
	1974	1969	1974	1969	1 to 14 acres	15 to 24 acres	25 to 49 acres	50 to 99 acres	100 to 249 acres	250 to 499 acres	500 to 749 acres	750 to 999 acres	1,000 acres and over	
United States	141,712	163,019	14,596,481	15,151,367	22,579	16,172	28,211	30,753	30,799	9,361	2,298	765	774	1,228,442
REGIONS														
Northeast	2,677	3,263	36,720	30,011	2,021	296	200	127	31	2	-	-	-	-
North Central	78,318	86,356	6,632,725	6,251,301	11,175	9,238	16,701	18,795	17,747	3,827	596	148	91	122,432
South	54,929	64,609	7,042,245	7,611,760	8,864	6,123	10,305	10,548	11,493	4,963	1,499	544	590	969,180
West	5,788	8,791	884,791	1,258,295	519	515	1,005	1,283	1,528	569	203	73	93	136,830
DIVISIONS														
New England	206	152	4,367	2,175	133	18	23	25	7	-	-	-	-	-
Middle Atlantic	2,471	3,111	32,353	27,836	1,888	278	177	102	24	2	-	-	-	-
East North Central	5,019	3,036	152,265	57,748	2,451	840	885	484	315	41	3	-	-	-
West North Central	73,299	83,320	6,480,460	6,193,553	8,724	8,398	15,816	18,311	17,432	3,786	593	148	91	122,432
South Atlantic	6,059	4,839	202,669	155,734	2,765	1,049	1,104	686	386	60	5	2	2	(D)
East South Central	5,075	4,657	171,224	130,202	2,240	818	1,026	605	324	53	5	1	3	(D)
West South Central	43,795	55,113	6,668,352	7,325,824	3,859	4,256	8,175	9,257	10,783	4,850	1,489	541	585	960,386
Mountain	4,406	6,483	728,016	955,495	413	348	702	932	1,212	480	173	61	85	124,555
Pacific	1,382	2,308	156,775	302,800	106	167	303	351	316	89	30	12	8	12,275
NEW ENGLAND														
Maine	51	28	1,531	537	26	4	7	11	3	-	-	-	-	-
New Hampshire	25	14	526	167	18	-	3	2	2	-	-	-	-	-
Vermont	82	67	1,671	1,013	54	9	6	12	1	-	-	-	-	-
Massachusetts	23	18	203	103	20	1	2	-	-	-	-	-	-	-
Rhode Island	2	1	30	6	1	-	1	-	-	-	-	-	-	-
Connecticut	23	24	406	349	14	4	4	-	1	-	-	-	-	-
MIDDLE ATLANTIC														
New York	1,004	1,060	14,181	11,048	743	125	80	47	8	1	-	-	-	-
New Jersey	134	173	2,237	2,120	78	33	17	3	3	-	-	-	-	-
Pennsylvania	1,333	1,878	15,935	14,668	1,067	120	80	52	13	1	-	-	-	-
EAST NORTH CENTRAL														
Ohio	658	701	12,619	12,252	445	79	79	33	20	1	1	-	-	-
Indiana	815	661	23,246	12,628	392	160	139	77	43	4	-	-	-	-
Illinois	2,225	673	93,388	18,554	738	413	492	316	232	33	1	-	-	-
Michigan	661	531	12,901	8,328	399	115	104	33	8	1	1	-	-	-
Wisconsin	660	470	10,111	5,986	477	73	71	25	12	2	-	-	-	-
WEST NORTH CENTRAL														
Minnesota	683	1,073	16,278	17,129	391	115	87	58	29	2	1	-	-	-
Iowa	1,005	2,054	22,502	47,548	542	197	171	66	25	3	1	-	-	-
Missouri	9,589	6,105	488,391	215,061	2,204	1,729	2,455	1,900	1,104	171	22	3	1	(D)
North Dakota	281	487	10,292	16,457	85	74	65	37	16	4	-	-	-	-
South Dakota	3,809	5,901	312,669	372,190	553	495	875	899	750	194	30	8	5	(D)
Nebraska	20,053	24,250	1,895,339	1,616,083	1,669	1,900	4,055	5,341	5,791	1,153	121	16	7	8,200
Kansas	37,879	43,450	3,734,989	3,909,085	3,280	3,888	8,108	10,010	9,717	2,259	418	121	78	105,492
SOUTH ATLANTIC														
Delaware	39	45	691	760	25	6	3	5	-	-	-	-	-	-
Maryland	237	355	3,338	6,518	177	27	23	7	3	-	-	-	-	-
Virginia	922	858	16,713	17,296	569	159	117	60	16	1	-	-	-	-
West Virginia	64	143	992	1,891	37	13	12	1	1	-	-	-	-	-
North Carolina	2,543	1,775	81,537	46,441	1,227	446	421	261	157	27	2	1	1	(D)
South Carolina	784	550	28,198	19,089	313	111	187	104	61	8	-	-	-	-
Georgia	1,161	869	55,113	39,699	339	232	271	188	108	20	1	1	1	(D)
Florida	309	244	16,087	24,040	78	55	70	60	40	4	2	-	-	-
EAST SOUTH CENTRAL														
Kentucky	1,085	1,292	25,977	11,721	636	152	142	96	52	7	-	-	-	-
Tennessee	1,520	1,432	36,382	24,739	774	266	305	114	55	6	-	-	-	-
Alabama	1,008	726	42,830	30,547	363	141	241	158	90	12	1	1	1	(D)
Mississippi	1,462	1,207	66,035	63,195	467	259	338	237	127	28	4	-	2	(D)
WEST SOUTH CENTRAL														
Arkansas	2,000	1,777	105,356	92,415	514	353	486	353	243	38	7	2	4	(D)
Louisiana	384	467	27,864	48,797	78	64	84	70	67	14	4	1	2	(D)
Oklahoma	7,396	9,779	589,555	764,492	1,086	1,220	2,019	1,558	1,059	305	83	33	33	44,611
Texas	34,015	43,090	5,945,577	6,420,120	2,181	2,619	5,586	7,276	9,414	4,493	1,395	505	546	907,925
MOUNTAIN														
Montana	30	31	1,789	1,655	10	3	9	5	1	1	1	-	-	-
Idaho	51	81	1,851	2,252	21	17	3	5	4	1	-	-	-	-
Wyoming	28	81	1,069	3,262	8	6	9	4	-	1	-	-	-	-
Colorado	2,296	3,426	381,792	463,928	199	177	374	522	593	263	94	28	46	67,051
New Mexico	1,431	1,977	240,740	315,453	115	83	224	277	467	163	57	23	22	32,910
Arizona	502	790	98,873	166,182	40	34	71	115	144	50	21	10	17	24,594
Utah	60	80	1,411	1,902	18	27	9	4	2	-	-	-	-	-
Nevada	8	17	491	861	2	1	3	-	1	1	-	-	-	-
PACIFIC														
Washington	24	51	752	2,899	6	6	6	6	-	-	-	-	-	-
Oregon	32	42	1,010	1,343	13	8	5	3	3	-	-	-	-	-
California	1,321	2,215	154,886	298,558	85	152	292	340	313	89	30	12	8	12,275
Alaska	-	-	-	-	-	-	-	-	-	-	-	-	-	-
Hawaii	5	-	127	-	2	1	-	2	-	-	-	-	-	-

Table 45. Sorghums for Grain or Seed: 1974 and 1969

Farms With Sales of $2,500 and Over	Farms		Acres harvested		Quantity harvested (bushels)		Value of production ($1,000)	
	1974	1969	1974	1969	1974	1969	1974	1969
United States	113,916	125,567	12,827,885	12,737,518	551,303,973	674,838,043	1,531,760	719,273
REGIONS								
Northeast	330	244	7,325	2,882	365,898	189,312	1,025	208
North Central	65,614	68,657	5,745,382	5,016,948	223,949,968	305,530,306	603,283	305,687
South	43,570	49,999	6,345,722	6,754,388	292,204,751	315,147,275	818,299	346,195
West	4,402	6,667	729,456	963,300	34,783,356	53,971,150	109,154	67,182
DIVISIONS								
New England	2	4	45	154	1,000	6,240	3	7
Middle Atlantic	328	240	7,280	2,728	364,898	183,072	1,022	201
East North Central	2,571	936	108,413	32,787	4,968,198	2,059,536	13,877	2,048
West North Central	63,043	67,721	5,636,969	4,984,161	218,981,770	303,470,770	589,405	303,640
South Atlantic	3,774	2,580	126,513	91,757	6,101,468	4,063,261	16,389	4,392
East South Central	2,356	1,504	90,933	64,393	3,886,207	2,734,691	10,719	2,831
West South Central	37,440	45,915	6,128,276	6,598,238	282,217,076	308,349,323	791,192	338,972
Mountain	3,200	4,541	581,197	679,807	24,972,639	34,147,981	75,325	41,021
Pacific	1,202	2,126	148,259	283,493	9,810,717	19,823,169	33,829	26,161
NEW ENGLAND								
Maine	2	4	45	154	1,000	6,240	3	7
New Hampshire	-	-	-	-	-	-	-	-
Vermont	-	-	-	-	-	-	-	-
Massachusetts	-	-	-	-	-	-	-	-
Rhode Island	-	-	-	-	-	-	-	-
Connecticut	-	-	-	-	-	-	-	-
MIDDLE ATLANTIC								
New York	18	48	335	531	13,560	29,603	38	33
New Jersey	17	13	457	112	21,602	6,026	60	7
Pennsylvania	293	179	6,488	2,085	329,736	147,443	923	162
EAST NORTH CENTRAL								
Ohio	195	265	6,775	8,320	425,327	550,495	1,191	550
Indiana	429	202	15,689	6,554	673,435	460,970	1,852	466
Illinois	1,662	265	79,007	13,290	3,546,542	815,575	9,930	799
Michigan	177	118	4,694	2,907	204,733	143,530	573	144
Wisconsin	108	86	2,248	1,716	118,161	88,966	331	89
WEST NORTH CENTRAL								
Minnesota	138	150	6,212	6,117	293,066	284,724	821	285
Iowa	347	1,104	11,820	32,002	516,637	2,498,979	1,395	2,524
Missouri	8,464	4,804	449,818	191,354	22,067,476	11,551,652	60,686	11,898
North Dakota	27	36	1,526	1,998	50,909	80,644	143	81
South Dakota	2,052	2,920	187,284	203,968	4,637,865	8,415,553	12,522	7,826
Nebraska	18,280	21,213	1,759,253	1,438,411	59,661,100	104,529,480	158,102	101,394
Kansas	33,735	37,494	3,221,056	3,110,311	131,754,717	176,109,738	355,738	179,632
SOUTH ATLANTIC								
Delaware	1	14	40	267	2,400	13,173	5	13
Maryland	39	64	924	2,254	48,674	146,911	110	147
Virginia	599	489	9,262	9,273	469,649	474,063	1,057	517
West Virginia	7	9	101	118	5,430	7,543	15	8
North Carolina	1,843	1,157	62,564	33,477	3,448,259	1,755,758	9,310	1,914
South Carolina	493	257	16,010	9,016	643,076	365,777	1,736	421
Georgia	682	459	32,079	21,653	1,285,782	862,494	3,600	914
Florida	110	131	5,533	15,699	198,198	437,542	555	459
EAST SOUTH CENTRAL								
Kentucky	535	284	19,437	6,345	1,019,064	355,971	2,548	349
Tennessee	827	545	23,232	15,040	1,084,692	779,081	2,929	763
Alabama	468	345	20,525	14,850	736,911	508,549	2,211	529
Mississippi	526	330	27,739	28,158	1,045,540	1,091,090	3,032	1,189
WEST SOUTH CENTRAL								
Arkansas	1,553	1,177	84,590	73,985	3,615,490	3,324,608	10,123	3,458
Louisiana	178	294	16,965	40,696	629,983	1,290,806	1,953	1,407
Oklahoma	5,244	6,914	464,993	584,692	15,896,378	25,060,686	45,305	27,567
Texas	30,465	37,530	5,561,728	5,898,865	262,075,225	278,673,223	733,811	306,541
MOUNTAIN								
Montana	-	3	-	287	-	12,355	-	13
Idaho	16	44	753	1,304	38,342	61,881	104	65
Wyoming	1	9	15	489	300	28,130	1	30
Colorado	1,460	2,034	270,729	254,703	7,732,588	9,226,400	20,491	9,872
New Mexico	1,269	1,682	217,871	263,901	10,227,768	12,972,556	30,683	15,308
Arizona	434	736	91,395	157,941	6,943,780	11,766,290	23,956	15,649
Utah	18	31	410	946	29,297	72,083	88	76
Nevada	2	2	24	236	564	8,286	2	9
PACIFIC								
Washington	2	25	140	1,152	7,931	58,374	24	73
Oregon	6	13	478	570	33,191	17,306	100	22
California	1,190	2,088	147,529	281,771	9,767,106	19,747,489	33,697	26,067
Alaska	-	-	-	-	-	-	-	-
Hawaii	4	-	112	-	2,489	-	9	-

Table 45. Sorghums for Grain or Seed: 1974 and 1969—Continued

Farms With Sales of $2,500 and Over	Farms by acres harvested, 1974									Acres harvested for farms with 1,000 acres and over, 1974
	1 to 14 acres	15 to 24 acres	25 to 49 acres	50 to 99 acres	100 to 249 acres	250 to 499 acres	500 to 749 acres	750 to 999 acres	1,000 acres and over	
United States	13,075	12,258	23,259	26,266	27,145	8,383	2,119	702	709	1,134,450
REGIONS										
Northeast	191	51	48	27	12	1	-	-	-	-
North Central	7,191	7,540	14,687	16,540	15,649	3,287	520	125	75	100,531
South	5,384	4,332	7,798	8,709	10,239	4,615	1,425	513	555	918,591
West	309	335	726	990	1,245	480	174	64	79	115,328
DIVISIONS										
New England	-	1	1	-	-	-	-	-	-	-
Middle Atlantic	191	50	47	27	12	1	-	-	-	-
East North Central	855	484	563	353	277	36	3	-	-	-
West North Central	6,336	7,056	14,124	16,187	15,372	3,251	517	125	75	100,531
South Atlantic	1,743	657	668	418	245	36	3	2	2	(D)
East South Central	890	400	524	320	189	27	4	1	1	(D)
West South Central	2,751	3,275	6,606	7,971	9,805	4,552	1,418	510	552	912,991
Mountain	239	209	472	674	945	393	145	52	71	103,053
Pacific	70	126	254	316	300	87	29	12	8	12,275
NEW ENGLAND										
Maine	-	1	1	-	-	-	-	-	-	-
New Hampshire	-	-	-	-	-	-	-	-	-	-
Vermont	-	-	-	-	-	-	-	-	-	-
Massachusetts	-	-	-	-	-	-	-	-	-	-
Rhode Island	-	-	-	-	-	-	-	-	-	-
Connecticut	-	-	-	-	-	-	-	-	-	-
MIDDLE ATLANTIC										
New York	13	2	2	-	1	-	-	-	-	-
New Jersey	7	3	5	1	1	-	-	-	-	-
Pennsylvania	171	45	40	26	10	1	-	-	-	-
EAST NORTH CENTRAL										
Ohio	93	35	24	25	16	1	1	-	-	-
Indiana	157	90	85	58	37	2	-	-	-	-
Illinois	442	307	411	256	214	31	1	-	-	-
Michigan	100	26	31	12	6	1	1	-	-	-
Wisconsin	63	26	12	2	4	1	-	-	-	-
WEST NORTH CENTRAL										
Minnesota	36	29	33	24	14	1	1	-	-	-
Iowa	119	76	82	47	21	2	-	-	-	-
Missouri	1,775	1,475	2,213	1,766	1,051	160	20	3	1	(D)
North Dakota	10	2	7	3	4	1	-	-	-	-
South Dakota	150	203	492	574	500	112	18	2	1	(D)
Nebraska	1,269	1,646	3,739	4,945	5,479	1,075	107	15	5	(D)
Kansas	2,977	3,625	7,558	8,828	8,303	1,900	371	105	68	91,981
SOUTH ATLANTIC										
Delaware	-	-	1	-	-	-	-	-	-	-
Maryland	23	2	10	3	1	-	-	-	-	-
Virginia	410	92	61	26	10	-	-	-	-	-
West Virginia	5	1	-	1	-	-	-	-	-	-
North Carolina	877	324	301	188	127	22	2	1	1	(D)
South Carolina	215	70	110	66	28	4	-	-	-	-
Georgia	196	149	153	113	58	10	1	1	1	(D)
Florida	17	19	32	21	21	-	-	-	-	-
EAST SOUTH CENTRAL										
Kentucky	220	91	94	77	46	7	-	-	-	-
Tennessee	370	145	183	83	43	3	-	-	-	-
Alabama	131	80	136	76	38	5	1	1	-	-
Mississippi	169	84	111	84	62	12	3	-	1	(D)
WEST SOUTH CENTRAL										
Arkansas	384	252	375	297	203	32	7	1	2	(D)
Louisiana	32	24	32	36	40	8	3	1	2	(D)
Oklahoma	735	858	1,353	1,084	811	268	74	30	31	41,034
Texas	1,600	2,141	4,846	6,554	8,751	4,244	1,334	478	517	866,567
MOUNTAIN										
Montana	-	-	-	-	-	-	-	-	-	-
Idaho	7	4	-	3	2	-	-	-	-	-
Wyoming	-	1	-	-	-	-	-	-	-	-
Colorado	118	103	215	309	388	197	74	22	34	48,598
New Mexico	74	74	195	263	417	153	53	19	21	31,060
Arizona	28	23	60	98	137	43	18	11	16	23,395
Utah	11	3	2	1	1	-	-	-	-	-
Nevada	1	1	-	-	-	-	-	-	-	-
PACIFIC										
Washington	-	-	-	2	-	-	-	-	-	-
Oregon	2	1	-	-	3	-	-	-	-	-
California	66	125	254	312	297	87	29	12	8	12,275
Alaska	-	-	-	-	-	-	-	-	-	-
Hawaii	2	-	-	2	-	-	-	-	-	-

Table 46. Sorghums for Silage or Green Chop: 1974 and 1969

Farms With Sales of $2,500 and Over	Farms		Acres harvested		Quantity harvested (tons, green)		Value of production ($1,000)		Farms by acres harvested, 1974									Acres harvested for farms with 1,000 acres and over, 1974
	1974	1969	1974	1969	1974	1969	1974	1969	1 to 14 acres	15 to 24 acres	25 to 49 acres	50 to 99 acres	100 to 249 acres	250 to 499 acres	500 to 749 acres	750 to 999 acres	1,000 acres and over	
United States	27,395	31,438	843,216	856,451	8,063,456	9,827,681	120,952	77,432	11,281	5,684	5,820	3,137	1,271	151	28	10	13	14,560
REGIONS																		
Northeast	2,160	2,002	25,562	17,929	260,936	198,665	3,914	1,610	1,708	220	132	86	13	1	-	-	-	-
North Central	17,006	22,295	481,917	550,908	4,343,062	6,498,741	65,146	45,694	6,884	3,857	3,710	1,844	631	63	12	3	2	(D)
South	7,511	6,326	295,256	240,187	3,021,762	2,556,806	45,326	25,008	2,531	1,487	1,794	1,052	543	76	12	7	9	10,060
West	718	815	40,481	47,427	437,696	573,469	6,565	5,120	158	120	184	155	84	11	4	-	2	(D)
DIVISIONS																		
New England	187	88	3,579	1,036	32,565	10,448	488	110	125	16	19	23	4	-	-	-	-	-
Middle Atlantic	1,973	1,914	21,983	16,893	228,371	188,217	3,426	1,501	1,583	204	113	63	9	1	-	-	-	-
East North Central	2,343	1,300	35,222	15,562	344,516	182,668	5,168	1,482	1,605	362	261	93	19	3	-	-	-	-
West North Central	14,663	20,995	446,695	535,346	3,998,546	6,316,073	59,978	44,213	5,279	3,495	3,449	1,751	612	60	12	3	2	(D)
South Atlantic	1,969	1,679	62,169	46,775	705,358	554,167	10,580	5,947	843	363	409	220	115	17	2	-	-	-
East South Central	2,138	1,865	65,847	54,330	791,835	663,533	11,878	7,022	933	359	461	254	116	13	-	1	1	(D)
West South Central	3,404	2,782	167,240	139,082	1,524,569	1,339,106	22,869	12,039	755	765	924	578	312	46	10	6	8	(D)
Mountain	580	731	34,233	41,988	350,586	509,875	5,259	4,611	134	92	140	126	73	10	3	-	2	(D)
Pacific	138	84	6,248	5,439	87,110	63,594	1,307	509	24	28	44	29	11	1	1	-	-	-
NEW ENGLAND																		
Maine	43	15	1,065	242	12,336	2,251	185	24	25	3	5	9	1	-	-	-	-	-
New Hampshire	24	5	523	44	4,436	648	67	7	17	-	3	2	2	-	-	-	-	-
Vermont	72	37	1,352	435	10,480	4,756	157	50	48	8	4	12	-	-	-	-	-	-
Massachusetts	23	14	203	95	1,491	1,008	22	11	20	1	2	-	-	-	-	-	-	-
Rhode Island	2	1	30	6	270	60	4	(Z)	1	-	1	-	-	-	-	-	-	-
Connecticut	23	16	406	214	3,552	1,725	53	18	14	4	4	-	1	-	-	-	-	-
MIDDLE ATLANTIC																		
New York	894	676	12,086	6,710	123,240	72,385	1,849	579	670	111	65	42	5	1	-	-	-	-
New Jersey	115	113	1,687	1,522	19,175	16,615	288	128	73	26	12	2	2	-	-	-	-	-
Pennsylvania	964	1,125	8,210	8,661	85,956	99,217	1,289	794	840	67	36	19	2	-	-	-	-	-
EAST NORTH CENTRAL																		
Ohio	440	247	5,200	2,408	59,263	32,406	889	275	338	44	48	8	2	-	-	-	-	-
Indiana	336	305	6,011	4,442	70,517	61,209	1,058	520	200	82	31	17	5	1	-	-	-	-
Illinois	534	251	10,830	2,935	101,907	36,675	1,529	293	307	96	82	40	7	2	-	-	-	-
Michigan	487	249	7,010	3,218	56,206	30,931	843	231	333	84	56	11	3	-	-	-	-	-
Wisconsin	546	248	6,171	2,559	56,623	21,447	849	161	427	56	44	17	2	-	-	-	-	-
WEST NORTH CENTRAL																		
Minnesota	469	743	7,896	8,805	86,056	88,127	1,291	617	314	72	50	21	12	-	-	-	-	-
Iowa	541	769	8,498	10,595	91,162	168,137	1,367	1,177	358	94	71	14	2	1	1	-	-	-
Missouri	1,091	894	25,899	14,890	277,125	176,109	4,157	1,233	471	278	219	99	23	1	-	-	-	-
North Dakota	87	135	3,640	3,955	24,271	24,477	364	171	29	19	16	13	9	1	-	-	-	-
South Dakota	1,388	2,361	57,668	73,748	313,975	570,239	4,710	3,992	403	293	327	239	110	12	3	1	-	-
Nebraska	3,045	4,128	77,141	77,547	573,339	971,292	8,600	6,799	1,399	666	603	288	75	12	2	-	-	-
Kansas	8,042	11,965	265,953	345,806	2,632,618	4,317,692	39,489	30,224	2,305	2,073	2,163	1,077	381	33	6	2	2	(D)
SOUTH ATLANTIC																		
Delaware	32	21	588	356	8,480	5,261	127	53	19	7	2	4	-	-	-	-	-	-
Maryland	188	207	2,277	3,072	26,189	35,787	393	358	149	20	12	5	2	-	-	-	-	-
Virginia	291	285	6,157	5,729	70,686	71,738	1,060	717	140	76	51	18	5	1	-	-	-	-
West Virginia	56	113	876	1,592	10,456	20,092	157	201	32	11	12	-	1	-	-	-	-	-
North Carolina	610	444	16,598	10,445	184,792	119,752	2,772	1,257	282	113	121	64	27	3	-	-	-	-
South Carolina	273	242	10,083	7,842	123,153	88,335	1,847	1,016	86	46	80	38	21	2	-	-	-	-
Georgia	369	296	17,160	13,117	192,225	162,102	2,883	1,783	92	66	104	56	43	8	-	-	-	-
Florida	150	71	8,430	4,622	89,377	51,100	1,341	562	43	24	27	35	16	3	2	-	-	-
EAST SOUTH CENTRAL																		
Kentucky	360	359	4,860	3,145	58,217	37,046	873	370	246	53	44	15	2	-	-	-	-	-
Tennessee	516	462	10,520	7,722	119,711	98,292	1,796	983	273	97	110	25	10	1	-	-	-	-
Alabama	398	245	17,574	12,253	203,773	141,450	3,057	1,415	145	50	85	74	39	4	-	-	1	(D)
Mississippi	864	799	32,893	31,210	410,134	386,745	6,152	4,254	269	159	222	140	65	8	-	1	-	-
WEST SOUTH CENTRAL																		
Arkansas	364	394	15,457	13,116	177,009	142,775	2,655	1,428	101	93	90	40	35	3	-	-	2	(D)
Louisiana	170	104	9,173	5,399	93,438	57,455	1,402	546	30	34	45	32	25	3	1	-	-	-
Oklahoma	1,003	901	40,768	35,152	383,886	369,861	5,758	3,144	207	243	299	177	69	7	-	-	1	(D)
Texas	1,867	1,383	101,842	85,415	870,236	769,015	13,054	6,921	417	395	490	329	183	33	9	6	5	5,500
MOUNTAIN																		
Montana	9	9	237	561	2,254	7,984	34	72	3	1	4	1	-	-	-	-	-	-
Idaho	22	18	408	296	4,243	4,847	64	44	10	10	1	1	-	-	-	-	-	-
Wyoming	14	18	350	1,030	3,534	10,358	53	93	5	2	5	2	-	-	-	-	-	-
Colorado	327	445	21,339	22,329	141,232	231,669	2,118	2,085	64	35	84	91	46	4	1	-	2	(D)
New Mexico	86	115	3,933	8,888	58,638	110,779	880	997	27	15	19	15	9	-	1	-	-	-
Arizona	76	80	6,768	7,633	121,854	122,211	1,828	1,100	12	8	18	15	17	5	1	-	-	-
Utah	41	36	741	803	10,031	12,614	150	126	13	21	6	1	-	-	-	-	-	-
Nevada	5	10	457	448	8,800	9,413	132	94	-	-	3	-	1	1	-	-	-	-
PACIFIC																		
Washington	17	17	449	1,306	6,520	15,168	98	121	4	6	4	3	-	-	-	-	-	-
Oregon	17	13	412	306	4,595	4,353	69	35	5	7	2	3	-	-	-	-	-	-
California	103	54	5,372	3,827	75,495	44,073	1,132	353	15	14	38	23	11	1	1	-	-	-
Alaska	-	-	-	-	-	-	-	-	-	-	-	-	-	-	-	-	-	-
Hawaii	1	-	15	-	500	-	8	-	-	1	-	-	-	-	-	-	-	-

Table 47. Sorghums Cut for Dry Forage or Hay, Hogged or Grazed: 1974 and 1969

Farms With Sales of $2,500 and Over	Cut for dry forage or hay								Hogged or grazed					
	Farms		Acres		Quantity harvested (tons dry)		Value of production ($1,000)		Farms		Acres harvested		Value of production ($1,000)	
	1974	1969	1974	1969	1974	1969	1974	1969	1974	1969	1974	1969	1974	1969
United States	16,625	30,067	583,855	1,007,897	1,229,390	2,370,004	30,735	39,986	8,416	13,296	341,525	549,501	32,727	22,268
REGIONS														
Northeast	78	317	2,258	3,889	4,918	13,230	123	129	173	826	1,575	5,311	95	210
North Central	8,178	14,265	266,992	478,020	687,927	1,416,951	17,198	18,473	4,468	6,854	138,434	205,425	11,215	8,817
South	7,326	13,382	230,781	362,687	434,562	702,698	10,864	16,228	3,385	4,766	170,486	254,498	18,599	10,765
West	1,043	2,103	83,824	163,301	101,983	237,125	2,550	5,156	390	850	31,030	84,267	2,818	2,475
DIVISIONS														
New England	11	28	665	764	1,123	1,485	28	12	6	33	78	221	5	7
Middle Atlantic	67	289	1,593	3,125	3,795	11,745	95	117	167	793	1,497	5,090	90	204
East North Central	177	257	3,549	3,661	9,328	12,666	233	111	348	671	5,081	5,738	555	284
West North Central	8,001	14,008	263,443	474,359	678,599	1,404,285	16,965	18,362	4,120	6,183	133,353	199,687	10,660	8,533
South Atlantic	333	395	4,834	4,980	12,932	14,232	323	297	396	530	9,153	12,222	888	653
East South Central	625	1,265	9,478	6,614	26,724	19,061	668	327	263	296	4,966	4,865	531	293
West South Central	6,368	11,722	216,469	351,093	394,906	669,405	9,873	15,604	2,726	3,940	156,367	237,411	17,180	9,820
Mountain	997	2,020	81,781	151,220	97,736	220,209	2,443	4,819	370	802	30,805	82,480	2,780	2,349
Pacific	46	83	2,043	12,081	4,247	16,916	106	336	20	48	225	1,787	38	127
NEW ENGLAND														
Maine	5	5	381	98	555	238	14	2	1	4	40	43	2	1
New Hampshire	-	4	-	90	-	180	-	1	1	5	3	33	(Z)	(Z)
Vermont	6	12	284	457	568	759	14	6	4	18	35	121	2	4
Massachusetts	-	2	-	4	-	8	-	(Z)	-	2	-	4	-	(Z)
Rhode Island	-	-	-	-	-	-	-	-	-	-	-	-	-	-
Connecticut	-	5	-	115	-	300	-	2	-	4	-	20	-	(Z)
MIDDLE ATLANTIC														
New York	23	113	721	1,767	1,425	6,000	36	60	92	270	1,039	2,040	62	82
New Jersey	7	7	67	57	146	128	4	1	2	45	26	429	2	17
Pennsylvania	37	169	805	1,301	2,224	5,617	56	56	73	478	432	2,621	26	105
EAST NORTH CENTRAL														
Ohio	25	65	231	571	723	1,878	18	15	47	147	413	953	54	48
Indiana	23	30	396	296	932	1,033	23	8	83	158	1,150	1,336	150	92
Illinois	65	56	1,087	688	2,450	2,527	61	21	130	133	2,464	1,641	246	72
Michigan	19	57	425	1,017	1,312	3,181	33	30	59	129	772	1,186	77	47
Wisconsin	45	49	1,410	1,089	3,911	4,047	98	36	29	104	282	622	28	25
WEST NORTH CENTRAL														
Minnesota	64	92	1,385	1,190	4,355	2,889	109	26	46	128	785	1,017	79	41
Iowa	47	68	707	867	1,898	2,922	47	26	119	262	1,477	4,084	162	261
Missouri	240	388	4,653	3,736	15,878	12,360	397	124	316	342	8,021	5,081	963	249
North Dakota	115	265	3,688	7,714	5,845	12,378	146	111	64	80	1,438	2,790	144	36
South Dakota	450	1,045	22,924	53,185	34,011	97,353	850	1,022	727	816	44,793	41,289	2,240	1,197
Nebraska	1,291	2,353	38,596	70,999	87,512	179,166	2,188	2,240	871	1,084	20,349	29,126	1,424	1,631
Kansas	5,794	9,797	191,490	336,668	529,100	1,097,217	13,228	14,812	1,977	3,471	56,490	116,300	5,649	5,117
SOUTH ATLANTIC														
Delaware	3	4	13	67	38	363	1	7	5	7	50	70	4	3
Maryland	8	25	70	307	79	1,284	2	13	11	79	67	885	5	35
Virginia	51	89	557	1,091	1,747	2,726	44	60	52	76	737	1,203	52	71
West Virginia	-	3	-	45	-	138	-	1	1	23	15	136	1	5
North Carolina	124	158	1,326	1,509	4,157	4,412	104	99	95	104	1,049	1,010	126	61
South Carolina	60	56	1,170	939	2,649	2,077	66	46	40	62	935	1,292	84	66
Georgia	63	50	1,022	613	2,590	1,586	65	35	128	133	4,852	4,316	485	246
Florida	24	10	676	409	1,672	1,646	42	36	64	46	1,448	3,310	130	166
EAST SOUTH CENTRAL														
Kentucky	174	623	677	1,778	2,065	5,785	52	75	52	65	1,003	453	120	19
Tennessee	183	424	1,887	1,435	4,902	4,451	123	58	65	57	743	542	74	23
Alabama	126	99	2,978	1,197	7,875	2,360	197	52	81	103	1,753	2,247	175	115
Mississippi	142	119	3,936	2,204	11,882	6,465	297	142	65	71	1,467	1,623	161	136
WEST SOUTH CENTRAL														
Arkansas	168	238	4,163	3,817	10,768	8,720	269	174	50	88	1,146	1,497	115	64
Louisiana	40	56	852	1,229	1,542	2,483	39	52	25	44	874	1,473	87	53
Oklahoma	1,790	2,864	56,485	90,606	101,313	179,647	2,533	3,413	703	1,212	27,309	54,042	3,004	1,946
Texas	4,370	8,564	154,969	255,441	281,283	478,555	7,032	11,964	1,948	2,596	127,038	180,399	13,974	7,757
MOUNTAIN														
Montana	18	22	1,425	767	2,057	1,373	51	11	4	1	127	40	8	1
Idaho	9	21	588	607	1,332	2,233	33	47	5	6	102	45	6	1
Wyoming	11	31	674	935	979	870	24	18	2	30	30	808	2	20
Colorado	755	1,466	66,421	117,404	71,935	158,533	1,798	3,408	266	595	23,303	69,492	1,864	1,737
New Mexico	187	455	12,215	30,868	19,882	55,620	497	1,307	83	151	6,721	11,796	807	566
Arizona	9	8	198	365	587	984	15	16	9	11	512	243	92	20
Utah	7	12	250	117	864	295	22	6	1	7	10	36	1	(Z)
Nevada	1	5	10	157	100	301	3	6	-	1	-	20	-	1
PACIFIC														
Washington	4	9	135	339	386	1,064	10	20	2	4	28	102	3	5
Oregon	4	17	94	336	93	863	2	16	6	5	26	131	3	7
California	38	57	1,814	11,406	3,768	14,989	94	300	12	39	171	1,554	32	115
Alaska	-	-	-	-	-	-	-	-	-	-	-	-	-	-
Hawaii	-	-	-	-	-	-	-	-	-	-	-	-	-	-

Table 48. **Wheat for Grain: 1974 and 1969**

Farms With Sales of $2,500 and Over	Farms		Acres harvested		Quantity harvested (bushels)		Value of production ($1,000)	
	1974	1969	1974	1969	1974	1969	1974	1969
United States	502,621	503,635	62,594,072	44,074,658	1,682,690,982	1,296,134,964	6,856,252	1,592,455
REGIONS								
Northeast	22,560	22,963	496,872	378,221	19,483,661	14,132,046	70,866	17,441
North Central	334,752	333,629	35,891,514	25,259,409	947,658,951	752,886,316	3,980,377	926,618
South	92,641	96,042	11,316,566	8,067,511	247,016,219	216,709,721	925,567	263,218
West	52,668	51,001	14,889,120	10,369,517	468,532,151	312,406,881	1,879,442	385,178
DIVISIONS								
New England	98	47	2,321	974	91,275	34,966	326	43
Middle Atlantic	22,462	22,916	494,551	377,247	19,392,386	14,097,080	70,540	17,398
East North Central	145,142	140,219	5,024,184	3,389,885	183,373,914	129,091,495	717,216	149,494
West North Central	189,610	193,410	30,867,330	21,869,524	764,285,037	623,794,821	3,263,161	777,124
South Atlantic	28,705	29,628	889,233	556,749	29,887,406	22,219,156	101,277	27,196
East South Central	16,553	14,237	747,783	445,506	21,741,977	14,108,326	76,980	17,350
West South Central	47,383	52,177	9,679,550	7,065,256	195,386,836	180,382,239	747,310	218,672
Mountain	36,585	37,059	9,923,534	6,988,838	265,197,993	186,605,788	1,039,493	223,557
Pacific	16,083	13,942	4,965,586	3,380,679	203,334,158	125,801,093	839,949	161,621
NEW ENGLAND								
Maine	53	7	1,888	271	75,354	8,110	269	10
New Hampshire	2	-	8	-	160	-	1	-
Vermont	21	23	230	456	8,662	19,896	31	25
Massachusetts	6	9	40	159	1,390	4,057	5	5
Rhode Island	7	3	93	20	3,729	543	13	1
Connecticut	9	5	62	68	1,980	2,360	7	3
MIDDLE ATLANTIC								
New York	6,075	5,677	196,353	124,152	8,466,472	4,933,005	30,479	5,870
New Jersey	1,109	876	46,826	26,816	1,814,787	1,004,406	6,805	1,246
Pennsylvania	15,278	16,363	251,372	226,279	9,111,127	8,159,669	33,256	10,282
EAST NORTH CENTRAL								
Ohio	42,768	42,098	1,359,415	921,728	55,944,488	34,711,740	223,720	40,277
Indiana	35,353	33,802	1,162,357	779,361	43,759,347	30,504,177	172,786	34,775
Illinois	37,105	39,534	1,658,184	1,222,803	50,197,795	45,146,338	193,262	53,270
Michigan	25,939	22,406	769,763	439,736	30,684,495	17,790,836	116,602	20,104
Wisconsin	3,977	2,379	74,465	26,257	2,787,789	938,404	10,845	1,069
WEST NORTH CENTRAL								
Minnesota	26,415	22,901	2,575,511	804,087	74,518,534	24,210,752	328,491	34,857
Iowa	2,096	1,711	59,380	41,329	1,783,595	1,375,621	7,313	1,583
Missouri	25,961	29,474	1,215,914	853,602	34,331,119	25,664,995	127,218	29,772
North Dakota	36,904	38,466	10,179,574	6,838,779	209,009,558	200,126,717	1,054,127	274,082
South Dakota	16,601	16,628	3,011,931	1,823,925	55,504,973	38,560,539	237,101	51,657
Nebraska	27,616	29,178	2,817,352	2,409,530	90,423,794	70,706,904	343,766	79,911
Kansas	54,017	55,052	11,007,668	9,098,272	298,713,464	263,149,293	1,165,145	305,261
SOUTH ATLANTIC								
Delaware	720	496	40,963	16,913	1,441,619	698,723	5,190	831
Maryland	3,746	3,717	129,990	92,465	4,954,266	3,738,839	17,835	4,524
Virginia	8,766	8,213	248,677	136,952	9,363,996	5,998,548	30,943	7,378
West Virginia	651	784	8,580	9,343	289,689	321,908	1,086	406
North Carolina	10,620	11,987	235,480	156,522	8,292,587	6,554,059	27,492	7,931
South Carolina	2,194	2,230	98,010	58,692	2,620,050	2,008,210	8,945	2,490
Georgia	1,862	1,818	115,580	55,772	2,725,251	1,985,640	9,031	2,522
Florida	146	383	11,953	30,090	199,948	913,229	755	1,114
EAST SOUTH CENTRAL								
Kentucky	8,361	6,338	328,038	152,107	10,377,966	5,143,355	38,377	6,429
Tennessee	6,027	5,637	236,701	143,098	6,890,359	4,748,053	23,807	5,935
Alabama	1,162	1,349	80,659	77,931	1,875,988	2,271,459	6,841	2,748
Mississippi	1,003	913	102,385	72,370	2,597,664	1,945,459	7,955	2,238
WEST SOUTH CENTRAL								
Arkansas	3,066	3,679	293,000	210,766	7,771,285	6,408,211	27,978	7,370
Louisiana	159	289	15,007	23,481	370,937	555,536	1,465	650
Oklahoma	25,250	26,154	5,908,451	4,105,429	126,752,527	109,679,448	487,997	131,615
Texas	18,908	22,055	3,463,092	2,725,580	60,492,087	63,739,044	229,870	79,036
MOUNTAIN								
Montana	11,605	12,641	4,724,346	3,636,810	109,005,222	93,607,205	443,942	112,709
Idaho	10,021	10,812	1,407,665	942,518	57,363,643	37,573,860	223,718	46,760
Wyoming	1,322	1,382	302,031	231,730	7,148,360	4,703,457	27,893	5,054
Colorado	8,541	7,452	2,830,925	1,758,957	69,988,489	37,809,137	266,029	41,597
New Mexico	999	1,010	202,906	143,703	3,408,579	3,335,821	13,632	4,337
Arizona	829	463	171,055	58,142	10,874,981	3,533,633	35,115	5,159
Utah	3,041	3,133	256,578	205,941	6,184,670	5,413,671	24,451	7,067
Nevada	227	166	28,028	11,037	1,224,049	629,004	4,713	874
PACIFIC								
Washington	7,490	7,057	3,019,603	2,257,695	118,894,694	84,168,875	497,531	106,093
Oregon	5,698	4,745	1,245,023	722,143	49,903,390	26,436,977	209,631	33,570
California	2,893	2,139	700,948	400,837	34,535,766	15,195,166	132,786	21,958
Alaska	2	1	12	4	308	75	1	(Z)
Hawaii	-	-	-	-	-	-	-	-

Table 48. **Wheat for Grain: 1974 and 1969**—Continued

Farms With Sales of $2,500 and Over	Farms by acres harvested, 1974									Acres harvested for farms with 1,000 acres and over, 1974
	1 to 14 acres	15 to 24 acres	25 to 49 acres	50 to 99 acres	100 to 249 acres	250 to 499 acres	500 to 749 acres	750 to 999 acres	1,000 acres and over	
United States	102,219	74,049	94,019	80,668	82,236	41,529	15,286	5,777	6,838	10,682,291
REGIONS										
Northeast	12,145	4,663	3,672	1,484	514	71	10	1	-	-
North Central	61,744	54,135	68,819	56,553	54,464	25,466	8,246	2,633	2,692	3,939,766
South	22,659	11,019	14,871	14,729	16,358	7,979	2,888	1,097	1,041	1,545,654
West	5,671	4,232	6,657	7,902	10,900	8,013	4,142	2,046	3,105	5,196,871
DIVISIONS										
New England	60	8	20	5	4	1	-	-	-	-
Middle Atlantic	12,085	4,655	3,652	1,479	510	70	10	1	-	-
East North Central	43,281	34,979	37,373	20,921	7,801	687	76	14	10	13,809
West North Central	18,463	19,156	31,446	35,632	46,663	24,779	8,170	2,619	2,682	3,925,957
South Atlantic	14,594	4,770	4,523	2,825	1,637	302	35	10	9	15,586
East South Central	5,690	3,081	3,492	2,337	1,558	298	67	17	13	14,600
West South Central	2,375	3,168	6,856	9,567	13,163	7,379	2,786	1,070	1,019	1,515,468
Mountain	4,287	2,897	4,469	5,253	7,659	5,768	2,891	1,416	1,945	3,123,601
Pacific	1,384	1,335	2,188	2,649	3,241	2,245	1,251	630	1,160	2,073,270
NEW ENGLAND										
Maine	23	5	16	4	4	1	-	-	-	-
New Hampshire	2	-	-	-	-	-	-	-	-	-
Vermont	14	3	4	-	-	-	-	-	-	-
Massachusetts	6	-	-	-	-	-	-	-	-	-
Rhode Island	6	-	-	1	-	-	-	-	-	-
Connecticut	9	-	-	-	-	-	-	-	-	-
MIDDLE ATLANTIC										
New York	2,224	1,342	1,435	744	287	34	8	1	-	-
New Jersey	349	233	238	165	101	23	-	-	-	-
Pennsylvania	9,512	3,080	1,979	570	122	13	2	-	-	-
EAST NORTH CENTRAL										
Ohio	14,522	10,316	10,117	5,647	2,010	138	13	5	-	-
Indiana	10,659	8,865	9,181	4,914	1,584	134	12	2	2	(D)
Illinois	7,161	8,286	10,896	7,131	3,236	336	45	7	7	8,564
Michigan	8,586	6,764	6,578	3,013	923	70	5	-	-	-
Wisconsin	2,353	748	601	216	48	9	1	-	1	(D)
WEST NORTH CENTRAL										
Minnesota	4,891	4,302	5,812	4,868	4,081	1,517	551	178	215	326,137
Iowa	813	486	482	231	76	7	-	1	-	-
Missouri	6,159	5,698	6,802	4,387	2,441	381	72	10	11	13,912
North Dakota	196	441	1,869	5,325	14,106	9,894	3,193	945	935	1,327,437
South Dakota	558	977	2,673	3,953	5,107	2,176	648	217	292	522,190
Nebraska	2,960	3,680	6,701	6,527	5,173	1,696	533	178	168	229,174
Kansas	2,886	3,572	7,107	10,341	15.679	9,108	3,173	1,090	1,061	1,507,107
SOUTH ATLANTIC										
Delaware	145	135	195	141	81	19	1	2	1	(D)
Maryland	1,380	766	879	461	218	37	4	1	-	-
Virginia	4,796	1,432	1,262	739	432	90	13	2	-	-
West Virginia	463	102	66	17	3	-	-	-	-	-
North Carolina	6,528	1,611	1,291	770	361	46	7	4	2	(D)
South Carolina	779	408	397	309	252	45	3	-	1	(D)
Georgia	483	297	404	338	266	63	6	1	4	7,800
Florida	20	19	29	50	24	2	1	-	1	(D)
EAST SOUTH CENTRAL										
Kentucky	3,063	1,641	1,781	1,089	646	113	20	6	2	(D)
Tennessee	2,224	1,163	1,268	792	478	85	13	1	3	(D)
Alabama	238	177	251	249	196	34	10	3	4	4,500
Mississippi	165	100	192	207	238	66	24	7	4	4,300
WEST SOUTH CENTRAL										
Arkansas	392	433	656	666	674	162	55	12	16	(D)
Louisiana	22	15	40	30	43	6	-	1	2	(D)
Oklahoma	756	1,202	2,951	4,808	7,440	4,934	1,863	732	564	798,685
Texas	1,205	1,518	3,209	4,063	5,006	2,277	868	325	437	691,155
MOUNTAIN										
Montana	307	327	836	1,335	2,826	2,640	1,526	798	1,010	1,591,716
Idaho	1,906	1,466	1,953	1,579	1,587	848	343	133	206	336,266
Wyoming	116	100	165	226	327	223	80	39	46	65,272
Colorado	524	444	812	1,296	2,047	1,630	811	391	586	976,513
New Mexico	86	65	131	178	294	143	56	23	23	36,078
Arizona	68	70	97	162	239	127	35	8	23	46,108
Utah	1,244	399	423	428	296	144	37	24	46	61,846
Nevada	36	26	52	49	43	13	3	-	5	9,802
PACIFIC										
Washington	439	469	793	996	1,454	1,366	778	435	760	1,340,057
Oregon	843	707	977	1,023	963	471	298	132	284	516,374
California	100	159	418	630	824	408	175	63	116	216,839
Alaska	2	-	-	-	-	-	-	-	-	-
Hawaii	-	-	-	-	-	-	-	-	-	-

Table 49. **Durum Wheat: 1974**

Farms With Sales of $2,500 and Over	Farms	Acres harvested	Quantity harvested (bushels)	Value of production ($1,000)	Farms by acres harvested: 1 to 14 acres	15 to 24 acres	25 to 49 acres	50 to 99 acres	100 to 249 acres	250 to 499 acres	500 to 749 acres	750 to 999 acres	1,000 acres and over	Acres harvested for farms with 1,000 acres and over
United States	20,555	3,904,771	76,196,531	493,382	1,030	1,208	2,575	3,819	6,657	3,633	1,105	277	251	354,114
Arizona	55	6,590	383,793	2,380	5	5	6	20	10	8	1	-	-	-
California	129	19,084	1,069,719	7,167	9	18	36	29	16	9	8	-	4	5,054
Minnesota	1,471	69,939	1,987,912	12,325	436	311	327	209	152	27	8	-	1	(D)
Montana	879	261,577	4,706,498	29,651	34	36	66	125	249	197	98	40	34	53,119
North Dakota	16,183	3,379,909	65,785,075	427,603	379	591	1,670	2,996	5,845	3,295	970	231	206	285,188
South Dakota	1,800	166,614	2,224,122	14,012	153	240	457	438	383	97	20	6	6	(D)
All Other States	38	1,058	39,412	245	14	7	13	2	2	-	-	-	-	-

Table 50. **Flaxseed: 1974**

Farms With Sales of $2,500 and Over	Farms	Acres harvested	Quantity harvested (bushels)	Value of production ($1,000)	Farms by acres harvested: 1 to 14 acres	15 to 24 acres	25 to 49 acres	50 to 99 acres	100 to 249 acres	250 to 499 acres	500 to 749 acres	750 to 999 acres	1,000 acres and over	Acres harvested for farms with 1,000 acres and over
United States	19,038	1,452,127	12,293,010	116,126	1,698	2,388	4,808	5,157	4,238	658	69	13	9	9,475
Iowa	6	245	5,739	52	-	1	2	3	-	-	-	-	-	-
Minnesota	3,919	199,031	2,205,317	21,392	555	742	1,234	918	411	52	5	1	1	(D)
Montana	50	4,044	29,491	268	7	6	10	13	10	4	-	-	-	-
North Dakota	9,028	754,296	6,117,788	57,507	708	917	2,077	2,541	2,372	371	35	4	3	(D)
South Dakota	5,667	463,977	3,593,643	34,140	390	674	1,397	1,589	1,367	212	26	7	5	(D)
Texas	318	28,576	289,016	2,269	20	34	79	86	77	19	2	1	-	-
Wisconsin	32	746	12,721	114	10	11	8	3	-	-	-	-	-	-
All Other States	18	1,212	39,295	385	8	3	1	4	1	-	1	-	-	-

Table 51. **Buckwheat: 1974**

Farms With Sales of $2,500 and Over	Farms	Acres harvested	Quantity harvested (bushels)	Value of production ($1,000)
United States	2,411	59,606	1,143,152	7,429
Alabama	4	84	1,600	11
Georgia	6	121	2,006	14
Illinois	11	288	5,048	30
Indiana	18	200	2,933	18
Iowa	7	148	2,909	20
Kentucky	4	129	2,770	19
Maine	49	871	21,959	110
Maryland	27	126	3,297	23
Michigan	110	1,183	20,700	124
Minnesota	510	21,079	421,035	3,158
Missouri	4	105	2,110	15
Montana	3	74	716	5
Nebraska	3	131	1,305	9
New Jersey	8	131	2,155	11
New York	663	12,624	203,218	1,077
North Carolina	12	280	8,468	59
North Dakota	153	12,378	253,690	1,649
Ohio	66	602	13,075	78
Oregon	5	32	1,045	7
Pennsylvania	416	4,083	81,195	406
South Dakota	19	752	12,577	88
Tennessee	22	261	4,879	34
Texas	3	417	3,464	24
Vermont	3	10	110	1
Virginia	10	70	1,292	9
West Virginia	34	252	6,227	44
Wisconsin	236	3,022	58,567	351
All other States	5	153	4,802	34

Table 52. **Proso Millet: 1974**

Farms With Sales of $2,500 and Over	Farms	Acres harvested	Quantity harvested (bushels)	Value of production ($1,000)
United States	3,782	231,285	5,710,882	16,363
Alabama	11	292	3,980	10
Arizona	3	304	4,066	10
California	7	675	33,354	83
Colorado	289	26,320	468,169	1,170
Florida	25	916	10,662	27
Georgia	71	1,828	37,213	93
Illinois	3	24	450	1
Iowa	10	215	11,048	33
Kansas	32	2,084	41,685	115
Kentucky	5	31	334	1
Maine	4	14	150	(Z)
Minnesota	328	13,788	352,309	1,057
Mississippi	6	88	1,320	3
Missouri	3	105	2,700	8
Montana	11	390	16,610	42
Nebraska	246	22,959	601,482	1,804
New Mexico	4	390	2,555	6
North Carolina	10	45	1,011	3
North Dakota	1,714	112,981	3,175,173	9,526
Oklahoma	20	336	4,907	12
Pennsylvania	16	245	4,322	13
South Carolina	39	492	6,937	17
South Dakota	895	45,358	913,812	2,285
Texas	13	893	9,374	23
Wyoming	3	200	2,565	6
All other States	14	312	4,694	13

Table 53. Oats for Grain: 1974 and 1969

Farms With Sales of $2,500 and Over	Farms		Acres harvested		Quantity harvested (bushels)		Value of production ($1,000)	
	1974	1969	1974	1969	1974	1969	1974	1969
United States	358,124	463,129	11,142,686	16,354,035	526,122,768	880,293,214	800,726	507,908
REGIONS								
Northeast	30,331	32,849	625,321	624,894	36,115,036	35,020,001	59,323	25,340
North Central	294,660	372,859	9,468,831	13,623,524	447,059,749	747,090,327	656,952	415,625
South	22,164	38,653	618,376	1,274,314	23,748,789	56,451,249	51,014	40,184
West	10,969	18,768	430,158	831,303	19,199,194	41,731,637	33,436	26,759
DIVISIONS								
New England	814	959	29,513	29,084	1,688,707	1,487,139	2,533	1,010
Middle Atlantic	29,517	31,890	595,808	595,810	34,426,329	33,532,862	56,790	24,330
East North Central	122,193	154,971	2,518,960	3,301,327	146,908,538	203,792,334	221,607	123,959
West North Central	172,467	217,888	6,949,871	10,322,197	300,151,211	543,297,993	435,345	291,666
South Atlantic	10,540	15,067	173,327	259,100	8,918,846	13,546,918	12,654	10,047
East South Central	2,283	4,899	44,145	114,637	1,709,637	5,450,814	2,553	4,193
West South Central	9,341	18,687	400,904	900,577	13,120,306	37,453,517	35,806	25,944
Mountain	8,255	14,326	298,004	609,100	12,195,926	28,965,405	20,489	17,638
Pacific	2,714	4,442	132,154	222,203	7,003,268	12,766,232	12,947	9,121
NEW ENGLAND								
Maine	658	715	26,745	24,660	1,562,108	1,304,504	2,343	848
New Hampshire	8	14	118	226	6,520	9,669	10	6
Vermont	112	185	2,188	3,543	99,809	144,410	150	137
Massachusetts	20	30	232	476	11,406	18,601	17	12
Rhode Island	1	1	12	8	360	320	1	(Z)
Connecticut	15	14	218	171	8,504	9,635	13	6
MIDDLE ATLANTIC								
New York	11,538	13,057	295,277	291,548	18,125,604	17,190,573	29,907	12,549
New Jersey	328	375	5,505	6,416	261,779	288,558	419	222
Pennsylvania	17,651	18,458	295,026	297,846	16,038,946	16,053,731	26,464	11,559
EAST NORTH CENTRAL								
Ohio	24,243	30,286	410,865	514,119	25,425,717	32,341,000	40,681	19,081
Indiana	10,684	17,252	158,888	276,516	8,382,102	16,633,472	13,411	9,814
Illinois	17,673	27,234	383,980	643,222	20,210,695	40,374,714	30,316	23,417
Michigan	15,509	19,134	302,878	384,004	16,719,727	22,813,864	26,752	13,004
Wisconsin	54,084	61,065	1,262,349	1,483,466	76,170,297	91,629,284	110,447	58,643
WEST NORTH CENTRAL								
Minnesota	48,384	64,456	1,641,953	2,998,044	82,851,784	175,538,703	120,135	96,546
Iowa	52,850	66,680	1,256,145	1,734,440	67,821,210	89,557,601	98,341	52,839
Missouri	6,100	7,314	104,111	115,786	3,427,760	4,434,670	5,656	3,104
North Dakota	19,139	30,993	1,333,176	2,613,543	41,751,162	146,856,900	58,452	69,023
South Dakota	24,488	27,954	1,998,084	2,245,423	78,535,699	101,482,352	113,877	53,786
Nebraska	14,438	14,718	477,341	503,789	20,978,224	21,064,527	31,467	13,271
Kansas	7,068	5,773	139,061	111,172	4,785,372	4,363,240	7,417	3,098
SOUTH ATLANTIC								
Delaware	81	151	1,091	2,398	53,234	113,949	77	82
Maryland	1,327	1,746	16,906	23,101	926,048	1,243,411	1,343	895
Virginia	1,849	3,019	18,484	33,579	899,511	1,684,764	1,169	1,179
West Virginia	686	914	6,434	9,460	327,121	422,027	491	350
North Carolina	3,724	5,678	44,491	73,054	2,506,745	4,152,647	3,509	2,907
South Carolina	1,566	1,907	36,150	51,716	1,821,753	2,379,876	2,642	1,809
Georgia	1,116	1,389	40,181	53,498	2,043,224	2,897,973	2,963	2,289
Florida	191	263	9,590	12,294	341,210	652,271	461	535
EAST SOUTH CENTRAL								
Kentucky	532	1,253	6,628	19,238	250,601	944,283	401	708
Tennessee	1,002	2,248	11,172	34,063	430,611	1,655,800	667	1,391
Alabama	457	743	17,700	28,027	643,854	1,269,947	966	1,003
Mississippi	292	655	8,645	33,309	384,571	1,580,784	519	1,091
WEST SOUTH CENTRAL								
Arkansas	567	1,223	33,072	71,513	2,029,530	5,207,310	19,483	3,645
Louisiana	121	347	5,512	15,397	238,565	696,844	310	530
Oklahoma	3,052	6,153	85,103	193,003	2,768,854	8,355,552	4,292	5,765
Texas	5,601	10,964	277,217	620,664	8,083,357	23,193,811	11,721	16,004
MOUNTAIN								
Montana	3,416	6,009	166,757	342,274	6,314,094	16,516,927	9,787	9,084
Idaho	1,519	2,836	39,362	82,714	2,005,110	4,656,755	3,509	3,027
Wyoming	1,156	1,694	46,190	74,612	1,760,195	2,971,660	3,168	2,021
Colorado	1,145	2,397	27,790	87,230	1,221,536	3,648,745	2,321	2,591
New Mexico	103	97	4,168	2,996	173,778	129,972	330	96
Arizona	27	17	1,605	876	117,336	45,876	223	36
Utah	836	1,194	9,988	14,820	533,805	855,237	1,014	667
Nevada	53	82	2,144	3,578	70,072	140,233	137	116
PACIFIC								
Washington	856	1,625	27,386	63,869	1,432,154	3,693,277	2,506	2,511
Oregon	1,313	2,190	51,445	91,030	3,052,053	6,017,765	5,646	4,092
California	533	617	53,047	66,577	2,506,713	3,017,309	4,763	2,474
Alaska	12	10	276	727	12,348	37,881	32	44
Hawaii	-	-	-	-	-	-	-	-

Table 53. **Oats for Grain: 1974 and 1969**—Continued

Farms With Sales of $2,500 and Over	Farms by acres harvested, 1974									Acres harvested for farms with 1,000 acres and over, 1974
	1 to 14 acres	15 to 24 acres	25 to 49 acres	50 to 99 acres	100 to 249 acres	250 to 499 acres	500 to 749 acres	750 to 999 acres	1,000 acres and over	
United States	123,442	88,279	86,836	40,858	17,074	1,430	156	23	26	44,707
REGIONS										
Northeast	15,295	7,194	5,489	1,886	426	37	3	-	1	(D)
North Central	93,083	75,063	75,128	35,297	14,821	1,134	106	13	15	19,164
South	10,877	3,912	3,914	2,223	1,085	131	16	3	3	(D)
West	4,187	2,110	2,305	1,452	742	128	31	7	7	20,393
DIVISIONS										
New England	278	194	172	104	57	8	-	-	1	(D)
Middle Atlantic	15,017	7,000	5,317	1,782	369	29	3	-	-	-
East North Central	52,553	34,786	27,621	6,408	774	45	6	-	-	-
West North Central	40,530	40,277	47,507	28,889	14,047	1,089	100	13	15	19,164
South Atlantic	7,178	1,496	1,153	491	197	18	6	1	-	-
East South Central	1,435	365	272	137	71	3	-	-	-	-
West South Central	2,264	2,051	2,489	1,595	817	110	10	2	3	(D)
Mountain	3,133	1,607	1,757	1,109	551	83	12	-	3	4,364
Pacific	1,054	503	548	343	191	45	19	7	4	16,029
NEW ENGLAND										
Maine	191	160	145	97	56	8	-	-	1	(D)
New Hampshire	5	1	2	-	-	-	-	-	-	-
Vermont	56	28	22	5	1	-	-	-	-	-
Massachusetts	15	3	1	1	-	-	-	-	-	-
Rhode Island	1	-	-	-	-	-	-	-	-	-
Connecticut	10	2	2	1	-	-	-	-	-	-
MIDDLE ATLANTIC										
New York	4,637	2,762	2,700	1,148	265	26	-	-	-	-
New Jersey	191	75	43	18	1	-	-	-	-	-
Pennsylvania	10,189	4,163	2,574	616	103	3	3	-	-	-
EAST NORTH CENTRAL										
Ohio	14,031	5,836	3,397	805	160	14	-	-	-	-
Indiana	6,525	2,669	1,278	193	18	1	-	-	-	-
Illinois	6,546	5,523	4,497	1,012	89	5	1	-	-	-
Michigan	7,658	4,059	2,827	842	117	5	1	-	-	-
Wisconsin	17,793	16,699	15,622	3,556	390	20	4	-	-	-
WEST NORTH CENTRAL										
Minnesota	11,545	12,146	15,140	7,206	2,194	142	9	2	-	-
Iowa	16,320	17,307	15,048	3,721	441	11	1	1	-	-
Missouri	3,341	1,583	911	227	37	1	-	-	-	-
North Dakota	1,156	2,012	5,255	6,390	3,957	326	32	3	8	10,714
South Dakota	800	1,833	5,782	8,726	6,702	581	52	5	7	8,450
Nebraska	3,846	3,485	4,172	2,260	649	23	3	-	-	-
Kansas	3,522	1,911	1,199	359	67	5	3	2	-	-
SOUTH ATLANTIC										
Delaware	49	26	5	1	-	-	-	-	-	-
Maryland	924	258	124	18	3	-	-	-	-	-
Virginia	1,511	184	111	33	10	-	-	-	-	-
West Virginia	567	71	42	6	-	-	-	-	-	-
North Carolina	2,815	457	310	109	31	2	-	-	-	-
South Carolina	872	250	248	130	60	3	3	-	-	-
Georgia	398	215	262	153	76	10	1	1	-	-
Florida	42	35	51	41	17	3	2	-	-	-
EAST SOUTH CENTRAL										
Kentucky	408	68	38	14	4	-	-	-	-	-
Tennessee	758	147	79	16	2	-	-	-	-	-
Alabama	147	91	93	78	45	3	-	-	-	-
Mississippi	122	59	62	29	20	-	-	-	-	-
WEST SOUTH CENTRAL										
Arkansas	114	107	128	105	99	14	-	-	-	-
Louisiana	45	32	14	15	11	2	1	1	-	-
Oklahoma	1,052	798	758	357	82	3	-	1	1	(D)
Texas	1,053	1,114	1,589	1,118	625	91	9	-	2	(D)
MOUNTAIN										
Montana	765	664	922	654	350	51	7	-	3	4,364
Idaho	831	266	220	132	59	9	2	-	-	-
Wyoming	338	215	312	189	88	12	2	-	-	-
Colorado	503	300	207	98	33	4	-	-	-	-
New Mexico	30	27	24	11	9	1	1	-	-	-
Arizona	7	3	4	8	4	1	-	-	-	-
Utah	640	122	53	12	7	2	-	-	-	-
Nevada	19	10	15	5	1	3	-	-	-	-
PACIFIC										
Washington	366	170	188	88	33	9	1	-	1	(D)
Oregon	598	260	255	127	57	9	6	-	1	(D)
California	84	71	102	128	100	27	12	7	2	(D)
Alaska	6	2	3	-	1	-	-	-	-	-
Hawaii	-	-	-	-	-	-	-	-	-	-

Table 54. Barley for Grain: 1974 and 1969

Farms With Sales of $2,500 and Over	Farms		Acres harvested		Quantity harvested (bushels)		Value of production ($1,000)	
	1974	1969	1974	1969	1974	1969	1974	1969
United States	92,653	120,666	7,286,041	8,924,758	273,264,963	394,141,342	736,102	348,675
REGIONS								
Northeast	9,420	12,288	124,314	164,860	6,750,892	8,663,016	13,848	7,790
North Central	36,835	46,577	3,160,096	3,334,764	96,649,497	138,047,513	277,206	106,872
South	13,741	23,339	384,935	911,865	16,479,269	37,451,544	31,970	31,635
West	32,657	38,462	3,616,696	4,513,269	153,385,305	209,979,269	413,078	202,378
DIVISIONS								
New England	47	34	993	1,201	36,300	45,762	69	41
Middle Atlantic	9,373	12,254	123,321	163,659	6,714,592	8,617,254	13,779	7,749
East North Central	3,590	4,948	52,393	73,023	2,417,072	3,581,005	5,877	2,956
West North Central	33,245	41,629	3,107,703	3,261,741	94,232,425	134,466,508	271,329	103,915
South Atlantic	9,824	12,002	250,420	257,128	12,364,378	13,451,688	23,694	11,812
East South Central	1,674	2,331	35,359	50,390	1,169,668	2,385,726	2,235	2,133
West South Central	2,243	9,006	99,156	604,347	2,945,223	21,614,130	6,040	17,690
Mountain	24,996	28,272	2,399,216	2,826,400	92,827,264	131,155,583	248,712	115,250
Pacific	7,661	10,190	1,217,480	1,686,869	60,558,041	78,823,686	164,366	87,128
NEW ENGLAND								
Maine	17	25	374	1,042	11,600	43,017	22	38
New Hampshire	-	-	-	-	-	-	-	-
Vermont	24	8	587	155	23,260	2,640	44	2
Massachusetts	5	1	17	4	840	105	2	(2)
Rhode Island	-	-	-	-	-	-	-	-
Connecticut	1	-	15	-	600	-	1	-
MIDDLE ATLANTIC								
New York	530	834	6,797	12,737	317,008	549,485	697	462
New Jersey	510	645	12,608	15,848	678,446	893,565	1,357	831
Pennsylvania	8,333	10,775	103,916	135,074	5,719,138	7,174,204	11,724	6,457
EAST NORTH CENTRAL								
Ohio	995	1,460	9,618	14,235	491,477	686,549	1,008	584
Indiana	418	633	6,239	8,208	257,512	373,230	528	317
Illinois	275	604	4,693	9,520	144,522	420,656	361	341
Michigan	655	1,116	11,849	19,459	570,713	992,874	1,455	785
Wisconsin	1,247	1,135	19,994	21,601	952,848	1,107,696	2,525	930
WEST NORTH CENTRAL								
Minnesota	7,051	8,320	619,297	630,212	24,266,494	29,339,798	72,799	24,059
Iowa	204	220	3,468	5,187	165,280	222,963	331	190
Missouri	513	1,220	7,573	19,079	180,928	700,782	389	624
North Dakota	16,882	22,013	1,924,702	2,107,510	54,472,209	86,715,970	160,693	65,037
South Dakota	6,894	5,699	493,693	323,768	13,122,817	11,158,124	32,807	8,815
Nebraska	746	693	25,097	23,946	868,525	726,242	1,998	654
Kansas	955	3,464	33,873	152,039	1,156,172	5,602,629	2,312	4,538
SOUTH ATLANTIC								
Delaware	480	527	24,567	19,354	1,094,488	1,003,937	2,080	863
Maryland	2,643	3,350	78,450	83,350	4,032,930	4,580,799	7,663	3,848
Virginia	3,265	4,752	72,245	91,432	3,734,011	4,708,607	7,281	4,191
West Virginia	376	452	5,689	5,977	288,136	289,151	547	240
North Carolina	2,463	2,393	52,421	39,133	2,500,299	2,033,464	4,751	1,871
South Carolina	472	369	12,974	11,533	561,804	544,763	1,067	523
Georgia	118	125	3,792	4,110	146,590	204,924	293	195
Florida	7	34	282	2,239	6,120	86,043	12	82
EAST SOUTH CENTRAL								
Kentucky	1,173	1,501	27,054	33,171	919,206	1,630,377	1,701	1,386
Tennessee	457	751	7,555	14,236	225,977	632,767	486	620
Alabama	31	78	481	2,951	17,740	121,282	35	126
Mississippi	13	1	269	32	6,745	1,300	13	1
WEST SOUTH CENTRAL								
Arkansas	6	39	257	1,063	9,275	42,030	19	37
Louisiana	1	-	40	-	1,400	-	3	-
Oklahoma	1,533	7,278	54,961	497,818	1,497,046	17,979,085	3,144	14,563
Texas	703	1,689	43,898	105,466	1,437,502	3,593,015	2,875	3,090
MOUNTAIN								
Montana	8,332	9,850	1,173,848	1,522,877	34,992,654	61,630,901	87,482	46,223
Idaho	7,811	8,115	724,886	658,547	31,362,127	35,268,095	87,814	32,799
Wyoming	1,616	1,769	115,087	112,368	5,973,492	5,564,937	16,427	5,454
Colorado	2,707	3,540	195,150	253,291	9,718,364	11,290,193	27,697	10,613
New Mexico	259	235	14,656	11,906	720,443	607,106	1,729	650
Arizona	402	714	49,550	132,168	3,461,742	9,142,983	9,001	11,154
Utah	3,682	3,842	114,693	116,993	6,020,011	6,589,113	16,856	7,050
Nevada	187	207	11,346	18,250	578,431	1,062,255	1,706	1,307
PACIFIC								
Washington	2,355	2,669	254,351	340,087	11,731,175	15,979,080	30,501	14,062
Oregon	2,447	3,514	187,033	356,855	8,050,329	15,733,675	23,748	15,104
California	2,836	3,991	775,456	989,014	40,752,720	47,081,062	110,032	57,910
Alaska	23	16	640	913	23,817	29,869	85	52
Hawaii	-	-	-	-	-	-	-	-

Table 54. **Barley for Grain: 1974 and 1969**—Continued

Farms With Sales of $2,500 and Over	Farms by acres harvested, 1974									Acres harvested for farms with 1,000 acres and over, 1974
	1 to 14 acres	15 to 24 acres	25 to 49 acres	50 to 99 acres	100 to 249 acres	250 to 499 acres	500 to 749 acres	750 to 999 acres	1,000 acres and over	
United States	24,880	12,448	17,674	17,033	14,935	4,056	939	278	410	771,546
REGIONS										
Northeast	6,761	1,581	828	202	42	4	-	-	2	(D)
North Central	5,376	3,958	7,821	9,096	8,238	1,882	350	56	58	71,174
South	6,687	2,473	2,477	1,387	635	64	13	1	4	(D)
West	6,056	4,436	6,548	6,348	6,020	2,106	576	221	346	692,354
DIVISIONS										
New England	26	11	5	3	2	-	-	-	-	-
Middle Atlantic	6,735	1,570	823	199	40	4	-	-	2	(D)
East North Central	2,479	556	399	125	28	3	-	-	-	-
West North Central	2,897	3,402	7,422	8,971	8,210	1,879	350	56	58	71,174
South Atlantic	5,238	1,666	1,602	854	419	34	9	1	1	(D)
East South Central	916	313	288	111	43	3	-	-	-	-
West South Central	533	494	587	422	173	27	4	-	3	(D)
Mountain	4,861	3,574	5,123	4,851	4,365	1,515	381	137	189	285,193
Pacific	1,195	862	1,425	1,497	1,655	591	195	84	157	407,161
NEW ENGLAND										
Maine	12	2	-	2	1	-	-	-	-	-
New Hampshire	-	-	-	-	-	-	-	-	-	-
Vermont	9	8	5	1	1	-	-	-	-	-
Massachusetts	5	-	-	-	-	-	-	-	-	-
Rhode Island	-	-	-	-	-	-	-	-	-	-
Connecticut	-	1	-	-	-	-	-	-	-	-
MIDDLE ATLANTIC										
New York	391	75	44	17	3	-	-	-	-	-
New Jersey	200	128	125	43	13	1	-	-	-	-
Pennsylvania	6,144	1,367	654	139	24	3	-	-	2	(D)
EAST NORTH CENTRAL										
Ohio	832	100	41	21	1	-	-	-	-	-
Indiana	292	67	42	11	6	-	-	-	-	-
Illinois	192	43	27	8	3	2	-	-	-	-
Michigan	375	128	107	38	6	1	-	-	-	-
Wisconsin	788	218	182	47	12	-	-	-	-	-
WEST NORTH CENTRAL										
Minnesota	954	867	1,523	1,687	1,518	393	80	11	18	21,942
Iowa	111	59	28	5	1	-	-	-	-	-
Missouri	325	115	55	18	-	-	-	-	-	-
North Dakota	612	1,081	3,304	4,901	5,346	1,326	245	38	29	36,930
South Dakota	423	841	2,062	2,111	1,265	151	23	7	11	12,302
Nebraska	186	201	224	106	23	4	2	-	-	-
Kansas	286	238	226	143	57	5	-	-	-	-
SOUTH ATLANTIC										
Delaware	130	93	102	88	57	7	2	-	1	(D)
Maryland	1,157	539	541	268	119	15	3	1	-	-
Virginia	1,935	512	458	230	121	7	2	-	-	-
West Virginia	251	65	41	17	2	-	-	-	-	-
North Carolina	1,489	364	343	175	86	4	2	-	-	-
South Carolina	228	76	85	56	26	1	-	-	-	-
Georgia	47	14	30	20	7	-	-	-	-	-
Florida	1	3	2	-	1	-	-	-	-	-
EAST SOUTH CENTRAL										
Kentucky	586	246	214	91	33	3	-	-	-	-
Tennessee	304	58	69	16	10	-	-	-	-	-
Alabama	20	5	4	2	-	-	-	-	-	-
Mississippi	6	4	1	2	-	-	-	-	-	-
WEST SOUTH CENTRAL										
Arkansas	4	-	-	1	1	-	-	-	-	-
Louisiana	-	-	1	-	-	-	-	-	-	-
Oklahoma	372	381	420	269	86	5	-	-	-	-
Texas	157	113	166	152	86	22	4	-	3	(D)
MOUNTAIN										
Montana	694	783	1,498	1,902	2,200	859	219	74	103	157,322
Idaho	1,726	1,200	1,660	1,401	1,171	410	122	49	72	107,845
Wyoming	225	228	368	414	324	47	7	1	2	(D)
Colorado	454	515	686	526	364	126	23	8	5	6,170
New Mexico	74	27	58	57	35	6	2	-	-	-
Arizona	27	36	88	95	110	34	5	3	4	6,756
Utah	1,617	739	719	428	144	30	2	1	2	(D)
Nevada	44	46	46	28	17	3	1	1	1	(D)
PACIFIC										
Washington	380	251	432	463	577	181	52	15	4	11,053
Oregon	665	392	489	402	364	97	17	9	12	27,411
California	143	212	499	629	713	313	126	60	141	368,697
Alaska	7	7	5	3	1	-	-	-	-	-
Hawaii	-	-	-	-	-	-	-	-	-	-

Table 55. Rye for Grain: 1974 and 1969

Farms With Sales of $2,500 and Over	Farms		Acres harvested		Quantity harvested (bushels)		Value of production ($1,000)	
	1974	1969	1974	1969	1974	1969	1974	1969
United States	18,625	29,244	636,881	1,115,260	14,167,481	25,703,130	35,767	25,636
REGIONS								
Northeast	1,670	1,876	19,562	23,013	611,281	669,881	1,412	703
North Central	9,938	18,128	404,726	786,673	9,336,610	18,587,131	23,174	16,656
South	6,504	7,985	187,764	203,124	3,637,151	4,625,756	9,570	6,520
West	513	1,255	24,829	102,450	582,439	1,820,362	1,611	1,758
DIVISIONS								
New England	65	70	1,228	1,689	28,383	33,765	54	33
Middle Atlantic	1,605	1,806	18,334	21,324	582,898	636,116	1,358	669
East North Central	2,743	5,480	38,579	77,782	895,427	2,099,834	2,223	2,122
West North Central	7,195	12,648	366,147	708,891	8,441,183	16,487,297	20,951	14,535
South Atlantic	5,225	5,581	143,813	124,829	2,899,207	3,027,418	7,944	4,751
East South Central	419	631	7,826	11,186	137,015	250,144	353	353
West South Central	860	1,773	36,125	67,109	600,929	1,348,194	1,272	1,417
Mountain	291	828	13,607	56,701	334,604	972,391	832	858
Pacific	222	427	11,222	45,749	247,835	847,971	779	900
NEW ENGLAND								
Maine	15	22	221	592	4,576	10,354	9	10
New Hampshire	4	6	163	301	2,806	6,123	5	6
Vermont	3	2	17	20	390	650	1	(Z)
Massachusetts	16	13	208	178	5,211	3,866	10	4
Rhode Island	5	8	167	163	4,669	3,350	9	3
Connecticut	22	19	452	435	10,731	9,422	20	9
MIDDLE ATLANTIC								
New York	393	547	6,426	9,037	203,395	275,124	447	286
New Jersey	247	260	3,851	5,436	106,407	141,647	255	161
Pennsylvania	965	999	8,057	6,851	273,096	219,345	655	222
EAST NORTH CENTRAL								
Ohio	500	1,102	5,085	10,910	158,599	341,795	396	355
Indiana	357	1,250	3,531	14,657	83,710	391,311	205	427
Illinois	485	872	9,321	16,410	174,247	400,918	453	417
Michigan	944	1,829	11,341	25,511	285,235	739,999	685	696
Wisconsin	457	427	9,301	10,294	193,636	225,811	484	226
WEST NORTH CENTRAL								
Minnesota	1,603	2,084	55,374	77,438	1,377,112	2,103,183	3,580	1,977
Iowa	171	210	2,794	3,926	73,758	98,929	173	96
Missouri	119	434	2,350	7,145	36,648	161,901	70	162
North Dakota	1,727	3,212	100,454	213,287	2,441,270	4,707,363	5,859	3,907
South Dakota	2,545	3,680	166,962	249,798	3,785,092	6,450,609	9,652	5,677
Nebraska	829	2,017	32,892	110,564	626,652	2,079,066	1,410	1,954
Kansas	201	1,011	5,321	46,733	100,651	886,246	206	762
SOUTH ATLANTIC								
Delaware	198	358	2,737	5,446	70,897	145,662	184	176
Maryland	437	655	4,658	6,457	129,693	180,022	344	218
Virginia	718	955	8,368	11,495	228,965	302,544	664	399
West Virginia	44	44	535	528	14,851	10,811	42	14
North Carolina	740	829	17,550	13,020	306,350	272,494	873	343
South Carolina	748	700	27,318	21,595	557,170	514,630	1,699	731
Georgia	2,174	1,860	73,241	57,742	1,465,282	1,438,756	3,810	2,662
Florida	166	180	9,406	8,546	125,999	162,499	328	208
EAST SOUTH CENTRAL								
Kentucky	153	205	1,947	2,875	39,543	61,914	101	78
Tennessee	73	163	590	1,967	13,651	42,873	39	57
Alabama	159	255	4,568	6,163	71,345	141,155	182	212
Mississippi	34	8	721	181	12,476	4,202	32	6
WEST SOUTH CENTRAL								
Arkansas	22	77	1,212	2,159	28,189	62,922	58	65
Louisiana	32	10	1,311	826	29,213	11,602	60	12
Oklahoma	592	1,168	19,734	39,800	342,774	799,181	703	823
Texas	214	518	13,868	24,324	200,753	474,489	452	517
MOUNTAIN								
Montana	74	103	4,373	7,035	107,835	142,952	270	99
Idaho	43	56	1,350	3,251	49,026	93,590	123	99
Wyoming	24	103	1,309	9,083	26,830	159,880	66	149
Colorado	90	461	3,655	32,487	72,381	473,722	177	412
New Mexico	40	67	2,327	3,609	50,961	66,628	127	60
Arizona	1	4	240	318	(D)	3,505	49	4
Utah	14	23	251	629	(D)	21,944	9	24
Nevada	5	11	102	289	4,311	10,170	11	11
PACIFIC								
Washington	60	224	2,097	35,509	47,679	637,490	138	650
Oregon	98	134	6,002	6,551	133,992	121,638	449	131
California	64	69	3,123	3,689	66,164	88,843	192	118
Alaska	-	-	-	-	-	-	-	-
Hawaii	-	-	-	-	-	-	-	-

Table 55. **Rye for Grain: 1974 and 1969**—Continued

Farms With Sales of $2,500 and Over	Farms by acres harvested, 1974									Acres harvested for farms with 1,000 acres and over, 1974
	1 to 14 acres	15 to 24 acres	25 to 49 acres	50 to 99 acres	100 to 249 acres	250 to 499 acres	500 to 749 acres	750 to 999 acres	1,000 acres and over	
United States	8,275	3,075	3,525	2,315	1,228	158	31	8	10	13,569
REGIONS										
Northeast	1,306	179	118	47	19	1	-	-	-	-
North Central	3,547	1,625	2,198	1,608	831	98	21	6	4	5,619
South	3,276	1,167	1,099	572	322	53	8	2	5	(D)
West	146	104	110	88	56	6	2	-	1	(D)
DIVISIONS										
New England	40	8	11	4	2	-	-	-	-	-
Middle Atlantic	1,266	171	107	43	17	1	-	-	-	-
East North Central	2,023	360	234	88	32	4	2	-	-	-
West North Central	1,524	1,265	1,964	1,520	799	94	19	6	4	5,619
South Atlantic	2,752	908	832	426	252	44	6	2	3	(D)
East South Central	249	83	57	19	10	1	-	-	-	-
West South Central	275	176	210	127	60	8	2	-	2	(D)
Mountain	78	61	67	48	31	5	1	-	-	-
Pacific	68	43	43	40	25	1	1	-	1	(D)
NEW ENGLAND										
Maine	9	4	1	1	-	-	-	-	-	-
New Hampshire	1	-	2	-	1	-	-	-	-	-
Vermont	3	-	-	-	-	-	-	-	-	-
Massachusetts	10	2	4	-	-	-	-	-	-	-
Rhode Island	1	1	1	2	-	-	-	-	-	-
Connecticut	16	1	3	1	1	-	-	-	-	-
MIDDLE ATLANTIC										
New York	267	59	37	20	9	1	-	-	-	-
New Jersey	153	43	39	11	1	-	-	-	-	-
Pennsylvania	846	69	31	12	7	-	-	-	-	-
EAST NORTH CENTRAL										
Ohio	415	43	33	7	1	1	-	-	-	-
Indiana	289	38	21	7	2	-	-	-	-	-
Illinois	282	85	72	36	10	-	-	-	-	-
Michigan	707	140	68	24	5	-	-	-	-	-
Wisconsin	330	54	40	14	14	3	2	-	-	-
WEST NORTH CENTRAL										
Minnesota	522	339	415	218	97	11	1	-	-	-
Iowa	117	27	16	7	4	-	-	-	-	-
Missouri	84	13	11	7	3	1	-	-	-	-
North Dakota	182	274	551	467	221	23	7	2	-	-
South Dakota	265	387	737	677	415	47	10	3	4	5,619
Nebraska	250	180	204	130	54	9	1	1	-	-
Kansas	104	45	30	14	5	3	-	-	-	-
SOUTH ATLANTIC										
Delaware	137	35	18	6	2	-	-	-	-	-
Maryland	348	54	21	13	1	-	-	-	-	-
Virginia	535	103	63	12	5	-	-	-	-	-
West Virginia	32	7	4	1	-	-	-	-	-	-
North Carolina	508	83	61	47	32	7	1	1	-	-
South Carolina	336	142	142	67	48	8	1	1	3	(D)
Georgia	823	453	472	259	141	23	3	-	-	-
Florida	33	31	51	21	23	6	1	-	-	-
EAST SOUTH CENTRAL										
Kentucky	109	25	14	4	1	-	-	-	-	-
Tennessee	65	5	1	1	1	-	-	-	-	-
Alabama	64	43	31	12	8	1	-	-	-	-
Mississippi	11	10	11	2	-	-	-	-	-	-
WEST SOUTH CENTRAL										
Arkansas	8	7	1	1	4	1	-	-	-	-
Louisiana	12	5	7	4	4	-	-	-	-	-
Oklahoma	198	126	155	82	27	3	1	-	-	-
Texas	57	38	47	40	25	4	1	-	2	(D)
MOUNTAIN										
Montana	8	17	18	15	14	2	-	-	-	-
Idaho	20	6	11	4	2	-	-	-	-	-
Wyoming	6	2	9	4	2	1	-	-	-	-
Colorado	17	25	24	14	10	-	-	-	-	-
New Mexico	18	4	5	8	2	2	1	-	-	-
Arizona	-	-	-	-	1	-	-	-	-	-
Utah	7	5	-	2	-	-	-	-	-	-
Nevada	2	2	-	1	-	-	-	-	-	-
PACIFIC										
Washington	19	10	14	13	4	-	-	-	-	-
Oregon	30	20	19	17	10	-	1	-	1	(D)
California	19	13	10	10	11	1	-	-	-	-
Alaska	-	-	-	-	-	-	-	-	-	-
Hawaii	-	-	-	-	-	-	-	-	-	-

Table 56. **Mixed Grains: 1974 and 1969**

Farms With Sales of $2,500 and Over	Farms		Acres harvested		Quantity harvested (bushels)		Value of production ($1,000)	
	1974	1969	1974	1969	1974	1969	1974	1969
United States	4,895	8,308	145,239	259,734	6,274,890	12,192,852	17,996	11,347
REGIONS								
Northeast	205	184	5,047	3,590	264,612	181,316	673	146
North Central	1,385	1,903	48,298	68,537	1,893,595	2,999,637	5,607	2,738
South	1,404	2,308	35,938	75,259	1,221,378	2,695,747	2,828	2,745
West	1,901	3,913	55,956	112,348	2,895,305	6,316,152	8,888	5,717
DIVISIONS								
New England	7	16	73	392	1,977	9,440	5	8
Middle Atlantic	198	168	4,974	3,198	262,635	171,876	668	138
East North Central	443	555	7,678	10,490	339,326	489,388	927	462
West North Central	942	1,348	40,620	58,047	1,554,269	2,510,249	4,680	2,277
South Atlantic	906	1,155	17,321	21,510	761,561	1,006,324	1,690	1,032
East South Central	181	342	2,934	6,843	83,917	244,769	200	228
West South Central	317	811	15,683	46,906	375,900	1,444,654	938	1,485
Mountain	1,672	3,559	45,559	98,275	2,501,002	5,658,874	7,652	5,093
Pacific	229	354	10,397	14,073	394,303	657,278	1,236	624
NEW ENGLAND								
Maine	-	5	-	151	-	5,890	-	5
New Hampshire	2	-	5	-	175	-	(Z)	-
Vermont	5	11	68	241	1,802	3,550	4	3
Massachusetts	-	-	-	-	-	-	-	-
Rhode Island	-	-	-	-	-	-	-	-
Connecticut	-	-	-	-	-	-	-	-
MIDDLE ATLANTIC								
New York	84	96	2,095	2,074	115,429	115,659	300	93
New Jersey	2	1	71	10	1,860	350	5	(Z)
Pennsylvania	112	71	2,808	1,114	145,346	55,867	363	45
EAST NORTH CENTRAL								
Ohio	166	124	1,681	1,446	83,587	66,131	217	60
Indiana	18	56	223	1,337	8,235	41,269	21	39
Illinois	23	28	1,228	751	44,407	30,466	120	29
Michigan	105	152	1,969	2,674	77,315	120,047	216	114
Wisconsin	131	195	2,577	4,282	125,782	231,475	352	220
WEST NORTH CENTRAL								
Minnesota	286	484	10,561	16,273	498,819	879,682	1,646	660
Iowa	215	114	4,626	2,885	251,286	137,022	653	123
Missouri	25	59	768	827	25,442	30,222	66	30
North Dakota	108	121	7,688	7,959	172,710	291,845	604	292
South Dakota	167	147	8,235	8,880	305,606	344,227	917	344
Nebraska	45	124	3,161	4,934	115,584	186,866	312	187
Kansas	96	299	5,581	16,289	184,822	640,385	481	640
SOUTH ATLANTIC								
Delaware	-	3	-	796	-	31,150	-	31
Maryland	22	16	554	411	24,500	14,180	59	13
Virginia	150	200	2,499	3,308	113,255	163,519	249	147
West Virginia	9	15	35	101	1,435	4,183	3	4
North Carolina	643	849	11,580	14,595	532,290	716,418	1,171	752
South Carolina	32	26	626	555	14,994	17,867	34	20
Georgia	43	45	1,903	1,720	72,091	58,767	166	65
Florida	7	1	124	24	2,996	240	7	(Z)
EAST SOUTH CENTRAL								
Kentucky	48	68	551	989	15,868	39,468	38	37
Tennessee	99	230	1,614	3,778	47,816	146,783	115	132
Alabama	18	30	449	1,228	10,223	44,184	25	44
Mississippi	16	14	320	848	10,010	14,334	23	14
WEST SOUTH CENTRAL								
Arkansas	19	53	549	1,928	16,646	59,761	40	60
Louisiana	3	5	48	139	288	3,210	1	3
Oklahoma	176	359	6,091	12,636	111,577	356,932	279	357
Texas	119	394	8,995	32,203	247,389	1,024,751	618	1,066
MOUNTAIN								
Montana	49	65	2,121	3,063	88,226	120,312	265	108
Idaho	1,486	3,242	34,700	83,983	2,097,087	5,113,304	6,501	4,602
Wyoming	14	42	328	2,207	13,610	103,581	41	93
Colorado	41	67	2,595	4,891	53,644	105,095	161	95
New Mexico	3	17	230	623	4,500	21,983	13	20
Arizona	6	8	3,640	1,287	148,689	77,220	387	69
Utah	68	112	1,731	2,109	85,876	112,991	258	102
Nevada	5	6	214	112	9,370	4,388	28	4
PACIFIC								
Washington	45	39	2,580	3,336	94,293	110,804	302	105
Oregon	160	289	3,821	8,270	159,500	408,650	526	388
California	24	26	3,996	2,467	140,510	137,824	407	131
Alaska	-	-	-	-	-	-	-	-
Hawaii	-	-	-	-	-	-	-	-

Table 57. Emmer and Spelt: 1974

Farms With Sales of $2,500 and Over	Farms	Acres harvested	Quantity harvested (bushels)	Value of production ($1,000)
United States	1,281	17,528	829,606	1,082
Colorado	3	26	650	1
Indiana	24	256	12,003	14
Kentucky	4	34	1,020	1
Maryland	3	42	3,160	4
Michigan	238	3,074	157,672	276
Minnesota	3	60	1,520	2
Montana	27	2,168	60,049	72
North Dakota	23	676	11,758	14
Ohio	727	8,872	476,887	572
Pennsylvania	202	1,942	98,089	118
South Dakota	11	202	3,782	5
Texas	12	169	2,760	3
All other States	4	7	256	(Z)

Table 58. Rice: 1974 and 1969

Farms With Sales of $2,500 and Over	Farms		Acres harvested		Quantity harvested (100-lb. bags)		Value of production ($1,000)		Farms by acres harvested, 1974									Acres harvested for farms with 1,000 acres and over, 1974
	1974	1969	1974	1969	1974	1969	1974	1969	1 to 14 acres	15 to 24 acres	25 to 49 acres	50 to 99 acres	100 to 249 acres	250 to 499 acres	500 to 749 acres	750 to 999 acres	1,000 acres and over	
United States	9,058	9,185	2,547,262	2,130,770	114,286,126	91,543,648	1,213,132	449,923	211	267	730	1,359	3,021	2,107	795	264	304	505,496
Arkansas	3,452	3,344	697,885	499,677	32,206,401	24,109,452	322,064	122,958	82	122	315	671	1,336	661	184	42	39	56,798
California	1,092	1,129	488,984	381,344	25,863,787	20,381,776	297,434	101,909	14	22	90	139	296	218	134	57	122	219,072
Louisiana	2,745	2,959	645,504	607,463	24,579,124	21,604,373	258,081	102,621	91	97	256	422	912	681	193	52	41	67,167
Mississippi	340	207	122,082	60,979	5,196,434	2,698,323	53,004	14,301	6	6	7	20	131	88	51	18	13	23,701
Missouri	69	42	8,818	4,600	321,870	209,214	3,090	1,067	2	4	9	23	24	4	3	-	-	-
Tennessee	3	-	306	-	10,740	-	107	-	-	-	1	-	2	-	-	-	-	-
Texas	1,357	1,504	583,683	576,707	26,107,770	22,540,510	279,353	107,067	16	16	52	84	320	455	230	95	89	138,758

Table 59. Safflower: 1974

Farms With Sales of $2,500 and Over	Farms	Acres harvested	Quantity harvested (pounds)	Value of production ($1,000)
United States	946	185,221	329,400,213	52,121
Arizona	103	15,995	37,124,436	5,569
California	684	153,620	281,652,837	45,064
Montana	110	11,354	8,023,556	1,123
North Dakota	27	2,487	1,432,630	201
Texas	4	146	175,200	25
All Other States	18	1,619	991,554	139

Table 60. Mustard Seed: 1974

Farms With Sales of $2,500 and Over	Farms	Acres harvested	Value of production ($1,000)
United States	559	62,272	4,670
California	3	180	14
Minnesota	56	4,886	366
Montana	110	14,879	1,116
Nebraska	10	415	31
North Dakota	353	39,743	2,981
South Dakota	7	1,523	114
Texas	4	128	10
Washington	14	459	34
All Other States	2	59	4

Table 61. Triticale: 1974

Farms With Sales of $2,500 and Over	Farms	Acres harvested	Value of production ($1,000)
United States	250	10,542	369
California	7	861	30
Colorado	6	322	11
Idaho	11	199	7
Illinois	8	143	5
Kansas	19	743	26
Maine	3	4	(Z)
Michigan	3	16	1
Minnesota	4	27	1
Montana	5	214	7
Nebraska	6	45	2
New Mexico	9	568	20
North Dakota	10	488	17
Ohio	5	45	2
Oklahoma	15	466	16
Oregon	5	191	7
South Dakota	8	100	4
Texas	89	5,243	184
Utah	9	117	4
Wisconsin	6	38	1
All Other States	22	712	25

Table 62. Soybeans for Beans: 1974 and 1969

Farms With Sales of $2,500 and Over	Farms		Acres harvested		Quantity harvested (bushels)		Value of production ($1,000)	
	1974	1969	1974	1969	1974	1969	1974	1969
United States	512,853	445,311	47,787,723	37,261,646	1,140,002,718	1,013,450,159	7,616,334	2,342,573
REGIONS								
Northeast	3,238	1,289	159,757	66,467	4,458,586	1,924,316	30,526	4,474
North Central	382,876	345,342	32,530,691	24,330,032	801,068,139	730,612,156	5,272,229	1,675,110
South	126,681	98,606	15,094,296	12,861,825	334,399,753	280,818,013	2,313,046	662,769
West	58	74	2,979	3,322	76,240	95,674	534	220
DIVISIONS								
New England	12	1	208	5	6,300	58	44	(Z)
Middle Atlantic	3,226	1,288	159,549	66,462	4,452,286	1,924,258	30,482	4,474
East North Central	183,786	157,908	15,816,357	11,918,019	395,763,152	383,855,651	2,654,686	893,501
West North Central	199,090	187,434	16,714,334	12,412,013	405,304,987	346,756,505	2,617,543	781,610
South Atlantic	62,063	44,232	4,179,311	2,545,040	96,018,468	63,202,321	657,929	148,449
East South Central	40,664	27,824	5,090,971	4,234,013	109,413,564	91,731,218	758,794	215,713
West South Central	23,954	26,550	5,824,014	6,082,772	128,967,721	125,884,474	896,323	298,606
Mountain	46	62	2,117	2,578	40,776	77,578	285	178
Pacific	12	12	862	744	35,464	18,096	248	42
NEW ENGLAND								
Maine	-	-	-	-	-	-	-	-
New Hampshire	3	-	26	-	415	-	3	-
Vermont	7	1	107	5	3,260	58	23	(Z)
Massachusetts	-	-	-	-	-	-	-	-
Rhode Island	-	-	-	-	-	-	-	-
Connecticut	2	-	75	-	2,625	-	18	-
MIDDLE ATLANTIC								
New York	379	123	12,265	2,918	320,058	72,658	2,240	153
New Jersey	1,204	622	95,507	43,069	2,737,731	1,249,319	18,480	2,936
Pennsylvania	1,643	543	51,777	20,475	1,394,497	602,281	9,761	1,385
EAST NORTH CENTRAL								
Ohio	42,680	34,378	3,071,102	2,213,403	80,935,071	65,706,224	542,265	151,124
Indiana	49,072	41,995	3,705,968	2,889,933	94,221,756	93,179,176	659,552	214,312
Illinois	75,961	70,152	8,289,477	6,294,030	204,940,795	212,654,656	1,352,609	499,738
Michigan	11,236	7,913	558,690	394,161	11,900,848	9,529,932	76,165	21,919
Wisconsin	4,837	3,470	191,120	126,492	3,764,682	2,785,663	24,094	6,407
WEST NORTH CENTRAL								
Minnesota	40,189	39,839	3,313,969	2,603,182	73,607,283	64,051,940	467,406	144,117
Iowa	81,897	76,755	6,893,269	5,112,962	190,675,272	164,411,594	1,210,788	369,926
Missouri	39,152	34,520	4,044,364	2,918,157	87,650,026	73,222,678	591,638	168,412
North Dakota	1,418	1,742	151,702	181,645	2,504,753	3,112,774	15,905	6,848
South Dakota	5,167	4,576	340,356	211,292	6,868,749	4,932,883	43,960	10,852
Nebraska	17,517	16,684	1,045,676	646,300	25,467,674	20,418,663	165,540	44,921
Kansas	13,750	13,318	924,998	738,475	18,531,230	16,605,973	122,306	36,533
SOUTH ATLANTIC								
Delaware	1,896	1,501	208,408	134,898	5,354,568	3,843,937	39,088	8,841
Maryland	3,519	2,617	332,352	191,788	9,262,994	5,728,929	64,841	13,177
Virginia	6,911	5,179	412,556	282,112	9,849,739	7,299,040	65,501	17,153
West Virginia	58	24	2,291	713	61,695	20,094	413	44
North Carolina	28,595	20,379	1,170,593	674,995	26,075,442	17,229,400	179,921	40,489
South Carolina	11,093	9,243	1,056,929	791,201	21,129,937	17,487,491	138,401	41,096
Georgia	8,445	4,407	779,360	320,021	18,774,632	8,111,644	129,545	19,468
Florida	1,546	882	216,822	149,312	5,509,461	3,481,786	40,219	8,182
EAST SOUTH CENTRAL								
Kentucky	10,330	4,905	867,208	370,565	21,423,599	10,125,274	148,894	23,288
Tennessee	13,211	8,852	1,379,503	918,243	28,934,575	21,734,354	199,649	49,989
Alabama	7,359	4,852	787,728	568,578	18,461,219	12,560,793	130,152	28,890
Mississippi	9,764	9,215	2,056,532	2,376,627	40,594,171	47,310,797	280,100	113,546
WEST SOUTH CENTRAL								
Arkansas	12,990	14,909	3,790,462	4,175,811	76,100,070	85,914,729	521,285	206,195
Louisiana	6,748	6,530	1,599,175	1,461,875	42,668,498	29,850,258	307,213	70,148
Oklahoma	2,314	2,121	213,512	199,443	4,650,719	3,558,280	30,927	7,828
Texas	1,902	2,990	220,865	245,643	5,548,434	6,561,207	36,897	14,435
MOUNTAIN								
Montana	-	-	-	-	-	-	-	-
Idaho	-	-	-	-	-	-	-	-
Wyoming	-	1	-	40	-	1,200	-	3
Colorado	9	-	316	-	7,636	-	53	-
New Mexico	23	57	1,073	2,430	17,504	72,520	123	167
Arizona	12	4	706	108	14,956	3,858	105	9
Utah	2	-	22	-	680	-	5	-
Nevada	-	-	-	-	-	-	-	-
PACIFIC								
Washington	9	5	499	357	15,034	11,195	105	26
Oregon	1	-	30	-	(D)	-	(D)	-
California	2	7	333	387	(D)	6,901	(D)	16
Alaska	-	-	-	-	-	-	-	-
Hawaii	-	-	-	-	-	-	-	-

Table 62. **Soybeans for Beans: 1974 and 1969**—Continued

Farms With Sales of $2,500 and Over	Farms by acres harvested, 1974									Acres harvested for farms with 1,000 acres and over, 1974
	1 to 14 acres	15 to 24 acres	25 to 49 acres	50 to 99 acres	100 to 249 acres	250 to 499 acres	500 to 749 acres	750 to 999 acres	1,000 acres and over	
United States	60,937	65,049	116,233	120,295	113,662	27,349	5,641	1,652	2,035	3,198,542
REGIONS										
Northeast	1,141	580	671	434	287	95	28	2	-	-
North Central	35,809	46,584	89,000	98,421	92,594	17,549	2,143	449	327	466,554
South	23,977	17,873	26,545	21,428	20,776	9,703	3,470	1,201	1,708	2,731,988
West	10	12	17	12	5	2	-	-	-	-
DIVISIONS										
New England	6	3	2	1	-	-	-	-	-	-
Middle Atlantic	1,135	577	669	433	287	95	28	2	-	-
East North Central	19,070	23,639	42,196	43,650	44,196	9,662	1,080	178	115	162,333
West North Central	16,739	22,945	46,804	54,771	48,398	7,887	1,063	271	212	304,221
South Atlantic	17,203	10,246	13,539	9,844	7,737	2,496	654	173	171	251,554
East South Central	5,397	5,823	9,331	7,464	7,246	3,268	1,134	406	595	914,881
West South Central	1,377	1,804	3,675	4,120	5,793	3,939	1,682	622	942	1,565,553
Mountain	10	10	12	9	4	1	-	-	-	-
Pacific	-	2	5	3	1	1	-	-	-	-
NEW ENGLAND										
Maine	-	-	-	-	-	-	-	-	-	-
New Hampshire	2	1	-	-	-	-	-	-	-	-
Vermont	4	2	1	-	-	-	-	-	-	-
Massachusetts	-	-	-	-	-	-	-	-	-	-
Rhode Island	-	-	-	-	-	-	-	-	-	-
Connecticut	-	-	1	1	-	-	-	-	-	-
MIDDLE ATLANTIC										
New York	160	60	83	57	16	-	3	-	-	-
New Jersey	199	203	291	219	198	71	21	2	-	-
Pennsylvania	776	314	295	157	73	24	4	-	-	-
EAST NORTH CENTRAL										
Ohio	5,186	6,464	11,065	10,327	7,918	1,464	195	44	17	19,887
Indiana	5,916	7,356	12,082	11,248	10,217	2,022	194	23	14	21,456
Illinois	4,493	6,503	14,510	19,099	24,537	5,964	667	108	80	115,800
Michigan	2,031	2,270	3,305	2,256	1,185	167	19	2	1	(D)
Wisconsin	1,444	1,046	1,234	720	339	45	5	1	3	(D)
WEST NORTH CENTRAL										
Minnesota	3,075	4,196	9,199	11,693	10,434	1,397	157	27	11	16,450
Iowa	5,545	8,002	18,416	24,221	22,538	2,907	219	39	10	12,795
Missouri	3,984	5,001	8,675	8,959	8,850	2,712	604	188	179	257,323
North Dakota	40	89	267	424	494	94	7	1	2	(D)
South Dakota	331	722	1,488	1,594	933	93	5	1	-	-
Nebraska	1,744	2,587	5,324	4,805	2,806	231	17	2	1	(D)
Kansas	2,020	2,348	3,435	3,075	2,343	453	54	13	9	12,960
SOUTH ATLANTIC										
Delaware	176	227	446	439	390	165	32	13	8	10,970
Maryland	499	464	765	748	743	211	68	13	8	10,575
Virginia	2,159	1,105	1,382	1,089	851	259	54	8	4	4,742
West Virginia	27	8	12	3	6	2	-	-	-	-
North Carolina	10,943	5,472	5,971	3,471	2,125	468	99	26	20	23,872
South Carolina	2,019	1,564	2,664	2,014	1,731	738	223	68	72	99,946
Georgia	1,237	1,217	1,954	1,775	1,530	506	156	35	35	47,666
Florida	143	189	345	305	361	147	22	10	24	53,783
EAST SOUTH CENTRAL										
Kentucky	1,552	1,577	2,610	2,116	1,734	538	133	34	36	46,677
Tennessee	1,985	2,075	3,125	2,402	2,246	871	275	109	123	175,995
Alabama	1,017	1,154	1,695	1,326	1,354	563	135	49	66	101,951
Mississippi	843	1,017	1,901	1,620	1,912	1,296	591	214	370	590,258
WEST SOUTH CENTRAL										
Arkansas	430	653	1,843	2,020	3,223	2,580	1,132	441	668	1,111,712
Louisiana	437	593	888	1,138	1,716	1,099	466	164	247	412,140
Oklahoma	329	320	560	491	427	119	49	8	11	14,616
Texas	181	238	384	471	427	141	35	9	16	27,085
MOUNTAIN										
Montana	-	-	-	-	-	-	-	-	-	-
Idaho	-	-	-	-	-	-	-	-	-	-
Wyoming	-	-	-	-	-	-	-	-	-	-
Colorado	3	3	-	2	1	-	-	-	-	-
New Mexico	5	6	6	4	1	1	-	-	-	-
Arizona	1	-	6	3	2	-	-	-	-	-
Utah	1	1	-	-	-	-	-	-	-	-
Nevada	-	-	-	-	-	-	-	-	-	-
PACIFIC										
Washington	-	2	3	3	1	-	-	-	-	-
Oregon	-	-	1	-	-	-	-	-	-	-
California	-	-	1	-	-	1	-	-	-	-
Alaska	-	-	-	-	-	-	-	-	-	-
Hawaii	-	-	-	-	-	-	-	-	-	-

Table 63. Peanuts for Nuts: 1974 and 1969

Farms With Sales of $2,500 and Over	Farms		Acres harvested		Quantity harvested (pounds)		Value of production ($1,000)	
	1974	1969	1974	1969[1]	1974	1969	1974	1969
United States	29,117	35,941	1,358,514	1,377,068	3,156,858,256	2,409,194,777	566,488	289,537
Alabama	3,558	4,304	177,999	169,846	392,726,022	263,232,442	70,691	31,588
Arizona	4	11	475	474	1,308,307	789,210	235	95
Arkansas	82	105	2,836	531	5,264,401	709,374	948	85
California	7	13	203	686	372,450	1,916,258	67	230
Florida	1,461	1,552	47,966	46,476	131,225,964	77,524,799	23,621	9,303
Georgia	10,185	11,796	481,700	480,824	1,373,604,823	891,485,131	247,249	106,978
Hawaii	2	3	2	6	1,737	9,670	(Z)	1
Indiana	-	2	-	(Z)	-	120	-	(Z)
Kentucky	2	13	4	(Z)	4,700	527	1	(Z)
Louisiana	78	65	1,903	164	3,568,464	88,666	642	11
Mississippi	373	594	3,229	1,691	4,705,499	1,194,479	847	239
Missouri	5	10	79	1	174,000	1,095	31	(Z)
New Mexico	134	246	6,554	7,397	11,206,830	16,901,221	2,017	2,366
North Carolina	5,499	7,225	158,233	164,017	366,118,580	333,210,661	69,563	39,985
Oklahoma	2,176	2,895	101,570	110,675	198,833,485	191,279,674	33,802	22,954
South Carolina	323	429	13,274	12,430	27,103,222	20,179,358	5,150	2,422
Tennessee	61	46	1,344	71	2,129,593	49,387	383	6
Texas	3,255	4,274	260,992	282,066	369,052,400	382,428,767	62,739	45,891
Virginia	1,912	2,358	100,151	99,713	269,457,779	228,193,938	48,502	27,383

	Farms by acres harvested, 1974									Acres harvested for farms with 1,000 acres and over, 1974
	1 to 14 acres	15 to 24 acres	25 to 49 acres	50 to 99 acres	100 to 249 acres	250 to 499 acres	500 to 749 acres	750 to 999 acres	1,000 acres and over	
United States	10,882	4,418	5,587	4,553	3,017	559	78	15	8	9,871
Alabama	1,198	578	678	603	410	75	13	2	1	(D)
Arizona	-	-	1	1	2	-	-	-	-	-
Arkansas	30	1	39	8	4	-	-	-	-	-
California	3	-	2	2	-	-	-	-	-	-
Florida	655	241	312	157	83	12	-	1	-	-
Georgia	4,022	1,592	1,839	1,459	988	236	37	8	4	4,060
Hawaii	2	-	-	-	-	-	-	-	-	-
Indiana	-	-	-	-	-	-	-	-	-	-
Kentucky	2	-	-	-	-	-	-	-	-	-
Louisiana	57	2	1	10	8	-	-	-	-	-
Mississippi	321	5	26	14	7	-	-	-	-	-
Missouri	2	1	2	-	-	-	-	-	-	-
New Mexico	31	15	55	20	11	1	1	-	-	-
North Carolina	2,908	849	843	550	313	34	1	1	-	-
Oklahoma	532	350	546	505	223	20	-	-	-	-
South Carolina	182	30	40	31	29	9	2	-	-	-
Tennessee	42	2	7	6	4	-	-	-	-	-
Texas	397	459	777	777	669	149	21	3	3	(D)
Virginia	498	293	419	410	266	23	3	-	-	-

[1]Not included for farms harvesting less than 1 acre.

Table 64. **Dry Field and Seed Beans: 1974**

Farms With Sales of $2,500 and Over	Farms	Acres harvested	Quantity harvested (100-lb. bags)	Value of production ($1,000)	Farms by acres harvested: 1 to 14 acres	15 to 24 acres	25 to 49 acres	50 to 99 acres	100 to 249 acres	250 to 499 acres	500 to 749 acres	750 to 999 acres	1,000 acres and over	Acres harvested for farms with 1,000 acres and over
United States	18,063	1,350,749	18,315,464	379,427	2,240	2,430	4,761	4,591	3,232	611	150	26	22	32,738
Alabama	8	84	1,055	24	7	-	-	1	-	-	-	-	-	-
Arizona	36	1,818	19,800	594	14	6	7	5	2	1	1	-	-	-
Arkansas	5	11	198	5	5	-	-	-	-	-	-	-	-	-
California	972	124,914	2,171,285	42,340	77	79	152	236	302	88	28	8	2	(D)
Colorado	1,588	174,882	1,542,792	43,198	195	222	455	306	219	113	56	11	11	17,956
Delaware	5	111	1,117	25	3	1	-	1	-	-	-	-	-	-
Florida	5	235	2,582	58	-	2	2	-	1	-	-	-	-	-
Georgia	15	379	5,131	115	6	4	4	-	1	-	-	-	-	-
Idaho	2,247	143,390	2,804,366	67,305	281	356	647	550	357	43	9	2	2	(D)
Illinois	225	10,604	157,562	3,860	51	39	81	28	23	2	-	1	-	-
Indiana	74	4,663	78,287	1,918	18	7	18	20	10	-	-	-	1	(D)
Iowa	6	519	6,366	156	3	-	-	2	-	1	-	-	-	-
Kansas	84	7,702	110,315	3,089	11	7	19	23	16	7	1	-	-	-
Maine	61	1,437	14,453	325	34	9	6	10	2	-	-	-	-	-
Michigan	6,909	472,957	6,019,114	96,306	811	1,015	1,824	1,758	1,286	187	26	2	-	-
Minnesota	832	53,094	474,945	8,549	72	110	280	224	124	17	3	2	-	-
Missouri	70	2,822	29,614	726	33	10	8	12	5	2	-	-	-	-
Montana	166	8,598	119,203	3,099	16	29	59	44	16	2	-	-	-	-
Nebraska	1,334	100,000	1,979,372	40,577	75	77	379	502	268	28	3	-	2	(D)
Nevada	3	40	135	4	2	-	1	-	-	-	-	-	-	-
New Hampshire	4	4	28	1	4	-	-	-	-	-	-	-	-	-
New Mexico	170	5,569	46,300	1,389	74	22	33	25	15	1	-	-	-	-
New York	790	39,548	536,776	12,077	143	142	218	188	87	11	1	-	-	-
North Carolina	58	677	8,744	197	49	4	2	2	1	-	-	-	-	-
North Dakota	958	101,857	878,063	21,513	14	62	196	307	302	70	5	-	2	(D)
Ohio	55	3,600	41,351	1,013	21	4	4	15	8	3	-	-	-	-
Oklahoma	46	2,117	10,099	252	17	6	11	7	4	1	-	-	-	-
Oregon	37	3,262	42,518	1,020	11	4	10	7	3	1	-	-	1	(D)
Pennsylvania	35	2,026	29,153	656	8	2	7	16	1	1	-	-	-	-
South Carolina	33	289	2,920	66	24	4	5	-	-	-	-	-	-	-
South Dakota	77	3,964	40,209	985	5	16	29	17	8	2	-	-	-	-
Tennessee	10	1,060	16,229	365	3	3	-	1	2	-	1	-	-	-
Texas	130	7,190	66,906	1,673	52	17	22	17	17	3	2	-	-	-
Utah	80	15,848	48,487	1,455	12	14	4	5	18	15	12	-	-	-
Washington	397	24,401	506,279	12,151	36	63	119	99	72	8	-	-	-	-
Wisconsin	99	8,458	75,117	1,202	14	19	21	25	14	3	2	-	1	(D)
Wyoming	431	22,518	427,496	11,115	34	73	137	138	48	1	-	-	-	-
All Other States	8	101	1,097	25	5	2	1	-	-	-	-	-	-	-

Table 65. **Sugar Beets for Sugar: 1974**

Farms With Sales of $2,500 and Over	Farms	Acres harvested	Quantity harvested (tons)	Value of production ($1,000)	Farms by acres harvested: 1 to 14 acres	15 to 24 acres	25 to 49 acres	50 to 99 acres	100 to 249 acres	250 to 499 acres	500 to 749 acres	750 to 999 acres	1,000 acres and over	Acres harvested for farms with 1,000 acres and over
United States	11,803	1,169,990	21,606,317	1,202,019	920	1,363	2,746	2,950	2,903	733	118	40	30	53,220
Arizona	47	7,902	179,901	6,297	-	2	11	12	12	9	-	-	1	(D)
California	1,115	234,793	6,008,847	264,389	20	29	125	254	411	182	45	30	19	33,307
Colorado	1,470	119,002	2,175,030	141,377	69	177	449	445	260	55	12	1	2	(D)
Idaho	1,424	89,369	1,804,426	117,288	177	278	423	310	196	31	7	1	1	(D)
Kansas	156	32,415	592,822	38,533	1	3	10	37	53	41	9	2	-	-
Michigan	1,567	73,101	1,251,014	75,061	276	341	495	296	138	21	-	-	-	-
Minnesota	1,007	173,314	2,036,394	101,820	6	15	42	150	605	164	23	1	1	(D)
Montana	525	39,931	755,448	49,104	17	26	156	212	105	7	2	-	-	-
Nebraska	971	70,884	1,297,356	84,328	45	99	305	324	167	26	2	1	2	(D)
New Mexico	5	395	8,221	493	-	-	2	2	1	-	-	-	-	-
North Dakota	850	135,436	1,576,447	78,822	6	13	43	166	487	123	10	2	-	-
Ohio	692	29,754	466,433	27,986	118	167	202	151	49	5	-	-	-	-
Oregon	217	13,487	300,412	19,527	19	29	67	60	39	3	-	-	-	-
Texas	167	19,924	371,550	22,293	2	11	37	54	54	6	1	-	2	(D)
Utah	406	15,398	272,338	17,702	126	73	103	84	17	2	-	1	-	-
Washington	625	61,724	1,532,328	93,472	18	43	157	220	153	29	2	1	2	(D)
Wyoming	558	53,121	977,150	63,515	20	57	118	173	156	29	5	-	-	-
All Other States	1	40	200	12	-	-	1	-	-	-	-	-	-	-

Table 66. Cotton: 1974 and 1969

Farms With Sales of $2,500 and Over

	Farms		Acres harvested		Quantity harvested (bales)		Value of production ($1,000)	
	1974	1969	1974	1969	1974	1969	1974	1969
United States	80,724	136,529	12,128,978	11,060,877	10,815,354	10,029,360	2,374,340	1,166,496
Northeast	-	-	-	-	-	-	-	-
North Central	2,712	4,390	302,441	299,066	215,299	328,644	54,244	37,794
South	71,600	124,692	10,136,505	9,671,158	7,288,191	7,680,319	1,519,926	873,897
West	6,412	7,447	1,690,032	1,090,653	3,311,864	2,020,397	800,171	254,805
Alabama	5,200	11,192	526,959	481,302	472,350	436,487	103,445	50,196
Arizona	1,124	1,237	393,542	292,844	919,072	596,520	222,415	74,565
Arkansas	7,102	11,715	1,108,098	1,054,272	848,010	1,129,509	214,547	129,894
California	3,903	4,495	1,149,429	659,804	2,240,861	1,269,642	537,807	158,722
Florida	133	326	13,349	9,486	13,011	9,812	2,433	1,128
Georgia	4,040	8,828	371,509	357,030	366,101	298,790	83,105	32,867
Illinois	3	11	645	526	371	555	82	64
Kentucky	32	99	3,877	4,201	2,606	4,996	568	575
Louisiana	3,965	6,196	579,572	423,641	515,229	490,876	114,381	58,905
Mississippi	9,102	13,569	1,676,242	1,125,010	1,575,221	1,304,532	371,752	156,544
Missouri	2,709	4,379	301,796	298,540	214,928	328,089	54,162	37,730
Nevada	10	14	1,703	2,041	2,240	2,978	430	342
New Mexico	1,375	1,701	145,358	135,964	149,691	151,257	39,518	21,176
North Carolina	2,205	6,028	142,340	153,397	130,604	108,315	27,035	12,456
Oklahoma	5,946	8,822	499,783	458,946	301,496	288,492	50,048	30,292
South Carolina	2,261	5,706	254,766	274,853	264,448	219,888	66,905	26,387
Tennessee	6,487	10,346	484,368	359,667	303,045	378,287	66,367	43,503
Texas	25,103	41,521	4,474,039	4,964,687	2,494,599	3,007,506	419,093	330,826
Virginia	24	344	1,603	4,666	1,471	2,829	247	325

	Farms by acres harvested, 1974									Acres harvested for farms with 1,000 acres and over, 1974
	1 to 14 acres	15 to 24 acres	25 to 49 acres	50 to 99 acres	100 to 249 acres	250 to 499 acres	500 to 749 acres	750 to 999 acres	1,000 acres and over	
United States	10,137	8,819	14,117	15,241	18,591	8,905	2,796	1,006	1,112	1,894,407
Northeast	-	-	-	-	-	-	-	-	-	-
North Central	290	301	497	609	694	257	49	6	9	13,083
South	9,385	7,986	12,620	13,509	16,283	7,699	2,431	864	823	1,208,883
West	462	532	1,000	1,123	1,614	949	316	136	280	672,441
Alabama	1,272	793	965	784	795	398	108	49	36	51,032
Arizona	31	37	111	152	294	273	109	47	70	129,183
Arkansas	838	834	1,145	1,328	1,574	865	314	101	103	140,962
California	311	359	588	625	976	562	188	88	206	537,039
Florida	28	14	27	28	19	14	-	3	-	-
Georgia	781	590	812	724	743	294	75	13	8	9,620
Illinois	-	-	-	2	-	-	1	-	-	-
Kentucky	4	3	7	4	8	5	1	-	-	-
Louisiana	499	427	739	770	841	431	155	52	51	75,236
Mississippi	1,653	1,228	1,468	1,293	1,490	985	471	241	273	439,791
Missouri	290	301	497	607	694	257	48	6	9	13,083
Nevada	1	-	-	2	4	3	-	-	-	-
New Mexico	119	136	301	344	340	111	19	1	4	6,219
North Carolina	762	304	427	322	267	86	24	8	5	6,260
Oklahoma	606	817	1,443	1,503	1,204	314	45	9	5	6,427
South Carolina	573	251	372	376	413	160	67	29	20	27,089
Tennessee	1,575	1,169	1,346	1,061	911	309	67	26	23	28,586
Texas	785	1,556	3,868	5,308	8,013	3,837	1,104	333	299	423,880
Virginia	9	-	1	8	5	1	-	-	-	-

Table 67. Irish Potatoes: 1974 and 1969

Farms With Sales of $2,500 and Over	Farms		Acres harvested		Quantity harvested (hundredweight)		Value of production ($1,000)	
	1974	1969	1974	1969	1974	1969	1974	1969
United States	33,142	55,455	1,334,060	1,260,882	314,929,746	273,643,552	1,357,570	545,973
REGIONS								
Northeast	4,910	6,343	238,709	275,521	57,814,329	60,807,517	214,308	120,670
North Central	6,827	16,756	372,599	314,560	68,430,223	56,268,753	258,413	107,038
South	16,681	25,812	119,072	134,754	18,616,824	20,079,990	136,926	58,055
West	4,724	6,544	603,681	536,047	170,068,370	136,487,292	747,923	260,209
DIVISIONS								
New England	1,925	2,540	149,086	166,764	36,454,204	36,092,322	121,392	60,450
Middle Atlantic	2,985	3,803	89,623	108,757	21,360,125	24,715,195	92,916	60,220
East North Central	3,184	5,893	118,029	109,017	26,999,617	24,679,391	115,457	61,723
West North Central	3,643	10,863	254,570	205,543	41,430,606	31,589,362	142,956	45,316
South Atlantic	7,259	11,903	74,697	88,917	12,245,695	13,827,310	82,127	38,088
East South Central	7,360	10,237	23,789	20,689	3,203,424	2,511,206	26,557	7,262
West South Central	2,062	3,672	20,586	25,148	3,167,705	3,741,474	28,241	12,706
Mountain	3,189	4,471	394,655	349,145	97,182,526	76,840,771	403,357	143,625
Pacific	1,535	2,073	209,026	186,902	72,885,844	59,646,521	344,566	116,584
NEW ENGLAND								
Maine	1,426	1,892	136,590	151,369	33,804,391	32,835,805	111,554	52,537
New Hampshire	73	99	606	740	108,987	160,515	414	417
Vermont	120	162	983	930	216,224	163,480	822	441
Massachusetts	163	192	4,180	4,743	827,336	882,947	2,896	2,031
Rhode Island	40	54	4,338	4,551	931,647	1,042,756	3,727	2,607
Connecticut	103	141	2,389	4,431	565,619	1,006,819	1,980	2,416
MIDDLE ATLANTIC								
New York	1,114	1,290	55,141	66,209	13,414,973	15,421,895	57,819	35,933
New Jersey	195	247	8,521	13,100	2,186,331	2,979,627	9,183	7,240
Pennsylvania	1,676	2,266	25,960	29,448	5,758,821	6,313,673	25,915	17,047
EAST NORTH CENTRAL								
Ohio	693	1,068	14,343	12,479	3,050,629	2,541,319	15,040	5,998
Indiana	540	918	7,101	6,427	1,464,087	1,486,596	7,701	3,999
Illinois	249	905	2,010	1,790	288,058	330,542	1,224	793
Michigan	860	1,186	40,836	42,661	8,452,781	9,194,819	36,516	22,895
Wisconsin	842	1,816	53,740	45,660	13,744,062	11,126,115	54,976	28,038
WEST NORTH CENTRAL								
Minnesota	920	2,015	105,023	77,490	17,162,872	12,614,746	58,869	19,427
Iowa	273	1,195	2,268	1,534	446,845	261,533	1,832	693
Missouri	733	2,337	996	1,028	87,678	104,680	658	288
North Dakota	775	1,929	131,614	112,274	20,927,220	16,397,637	71,153	21,317
South Dakota	161	508	4,711	5,069	371,706	631,121	1,450	1,325
Nebraska	408	1,522	9,124	7,482	2,344,803	1,519,160	8,324	2,096
Kansas	373	1,357	834	666	89,482	60,485	671	169
SOUTH ATLANTIC								
Delaware	67	92	6,244	7,658	1,281,797	1,612,924	6,345	3,548
Maryland	260	423	1,352	1,838	208,208	317,383	1,062	676
Virginia	1,824	3,153	24,324	28,195	3,326,114	3,561,999	17,129	9,083
West Virginia	580	1,488	965	1,132	119,484	176,692	926	486
North Carolina	3,629	5,722	11,373	12,355	1,703,260	1,818,691	13,371	4,710
South Carolina	320	298	680	468	80,928	48,994	631	122
Georgia	348	462	312	518	39,131	65,063	305	163
Florida	231	265	29,448	36,753	5,486,773	6,225,564	42,358	19,299
EAST SOUTH CENTRAL								
Kentucky	3,422	4,549	3,373	1,387	302,962	128,914	2,272	477
Tennessee	2,713	4,075	2,659	1,867	252,162	176,135	1,954	678
Alabama	754	944	17,242	16,421	2,611,549	2,070,699	21,989	5,632
Mississippi	471	669	515	1,014	36,751	135,458	342	474
WEST SOUTH CENTRAL								
Arkansas	496	950	761	796	64,551	50,844	452	178
Louisiana	369	518	2,007	2,657	188,010	236,041	1,316	437
Oklahoma	335	671	2,283	380	284,814	44,280	2,563	155
Texas	862	1,533	15,535	21,315	2,630,330	3,410,309	23,910	11,936
MOUNTAIN								
Montana	201	447	6,503	6,491	1,499,096	1,351,052	8,995	4,188
Idaho	2,257	2,940	315,107	272,041	77,853,978	60,331,764	326,987	107,994
Wyoming	52	77	3,922	3,196	945,769	762,589	3,026	1,525
Colorado	414	598	43,895	47,135	9,863,923	10,070,628	33,636	18,228
New Mexico	39	31	2,496	2,109	429,433	267,601	1,267	642
Arizona	26	52	10,735	11,610	3,037,018	2,832,405	15,944	8,214
Utah	171	295	4,392	6,065	834,380	1,141,072	3,171	2,624
Nevada	29	31	7,606	498	2,718,929	83,660	10,332	209
PACIFIC								
Washington	548	725	92,381	63,047	35,410,072	23,984,891	145,181	35,258
Oregon	565	748	55,513	46,193	17,672,508	13,167,444	77,406	25,940
California	363	560	60,360	77,052	19,673,858	22,400,870	120,994	55,106
Alaska	42	30	535	541	90,432	86,089	723	258
Hawaii	17	10	238	69	38,974	7,227	261	22

Table 67. **Irish Potatoes: 1974 and 1969**—Continued

Farms With Sales of $2,500 and Over	Farms by acres harvested, 1974											Acres harvested for farms with 1,000.0 acres and over, 1974
	0.1 to 0.9 acres	1.0 to 4.9 acres	5.0 to 14.9 acres	15.0 to 24.9 acres	25.0 to 49.9 acres	50.0 to 99.9 acres	100.0 to 249.9 acres	250.0 to 499.9 acres	500.0 to 749.9 acres	750.0 to 999.9 acres	1,000.0 acres and over	
United States	17,660	4,452	2,309	1,145	1,805	2,072	2,336	907	242	85	129	208,729
REGIONS												
Northeast	948	1,166	579	273	489	657	635	128	24	6	5	12,505
North Central	3,436	958	544	195	302	376	548	319	83	28	38	60,952
South	12,998	1,987	743	249	188	171	231	88	17	6	3	3,900
West	278	341	443	428	826	868	922	372	118	45	83	131,373
DIVISIONS												
New England	212	227	166	101	271	448	402	74	15	4	5	12,505
Middle Atlantic	736	939	413	172	218	209	233	54	9	2	-	-
East North Central	1,378	599	358	115	175	205	222	99	22	4	7	8,897
West North Central	2,058	359	186	80	127	171	326	220	61	24	31	52,055
South Atlantic	5,515	926	320	91	83	81	159	69	10	4	1	(D)
East South Central	6,071	752	292	105	45	41	37	12	4	-	1	(D)
West South Central	1,412	309	131	53	60	49	35	7	3	2	1	(D)
Mountain	174	214	294	300	567	587	625	269	77	28	54	72,392
Pacific	104	127	149	128	259	281	297	103	41	17	29	58,981
NEW ENGLAND												
Maine	53	67	101	73	249	419	377	66	12	4	5	12,505
New Hampshire	29	26	8	4	2	3	1	-	-	-	-	-
Vermont	59	39	15	-	-	4	3	-	-	-	-	-
Massachusetts	38	54	27	10	11	11	10	-	2	-	-	-
Rhode Island	4	6	4	4	4	4	8	5	1	-	-	-
Connecticut	29	35	11	10	5	7	3	3	-	-	-	-
MIDDLE ATLANTIC												
New York	233	276	148	77	76	113	139	43	8	1	-	-
New Jersey	18	63	29	5	22	25	29	4	-	-	-	-
Pennsylvania	485	600	236	90	120	71	65	7	1	1	-	-
EAST NORTH CENTRAL												
Ohio	366	122	87	14	19	38	35	11	1	-	-	-
Indiana	367	100	33	12	8	6	5	5	1	2	1	(D)
Illinois	179	44	12	1	5	4	1	3	-	-	-	-
Michigan	166	188	143	57	80	97	92	28	7	1	1	(D)
Wisconsin	300	145	83	31	63	60	89	52	13	1	5	6,541
WEST NORTH CENTRAL												
Minnesota	294	111	49	35	60	87	165	81	18	10	10	(D)
Iowa	224	19	21	3	-	1	1	3	1	-	-	-
Missouri	625	56	40	8	3	-	1	-	-	-	-	-
North Dakota	233	64	23	11	43	68	133	128	40	12	20	26,942
South Dakota	70	38	16	8	5	8	11	4	-	1	-	-
Nebraska	301	38	17	12	13	5	15	3	2	1	1	(D)
Kansas	311	33	20	3	3	2	-	1	-	-	-	-
SOUTH ATLANTIC												
Delaware	18	10	3	1	4	6	18	6	1	-	-	-
Maryland	171	71	9	1	1	3	2	2	-	-	-	-
Virginia	1,396	175	93	32	19	25	52	25	7	-	-	-
West Virginia	472	59	30	7	11	1	-	-	-	-	-	-
North Carolina	2,877	477	146	43	29	27	29	1	-	-	-	-
South Carolina	229	64	20	1	4	-	2	-	-	-	-	-
Georgia	290	43	11	3	1	-	-	-	-	-	-	-
Florida	62	27	8	3	14	19	56	35	2	4	1	(D)
EAST SOUTH CENTRAL												
Kentucky	2,950	298	119	45	7	3	-	-	-	-	-	-
Tennessee	2,320	276	83	27	3	2	2	-	-	-	-	-
Alabama	428	97	78	31	33	36	34	12	4	-	1	(D)
Mississippi	373	81	12	2	2	-	1	-	-	-	-	-
WEST SOUTH CENTRAL												
Arkansas	400	57	27	9	2	-	1	-	-	-	-	-
Louisiana	195	90	50	18	5	7	4	-	-	-	-	-
Oklahoma	243	44	15	6	12	8	7	-	-	-	-	-
Texas	574	118	39	20	41	34	23	7	3	2	1	(D)
MOUNTAIN												
Montana	65	40	19	11	19	29	13	5	-	-	-	-
Idaho	28	33	184	245	469	477	472	217	62	24	46	59,977
Wyoming	16	14	5	1	4	3	3	3	2	1	-	-
Colorado	28	43	39	27	53	68	112	36	6	1	1	(D)
New Mexico	5	13	7	4	1	3	3	1	1	1	-	-
Arizona	4	-	-	-	1	2	9	2	2	1	5	6,700
Utah	23	70	36	10	16	4	8	2	2	-	-	-
Nevada	5	1	4	2	4	1	5	3	2	-	2	(D)
PACIFIC												
Washington	44	41	44	35	70	110	116	46	23	6	13	29,811
Oregon	30	49	74	62	115	103	95	20	7	2	8	16,602
California	14	15	23	27	69	65	85	37	11	9	8	12,568
Alaska	10	12	8	4	5	3	-	-	-	-	-	-
Hawaii	6	10	-	-	-	-	-	-	-	-	-	-

Table 68. Sweetpotatoes: 1974 and 1969

Farms With Sales of $2,500 and Over	Farms		Acres harvested		Quantity harvested (bushels)		Value of production ($1,000)		Farms by acres harvested, 1974								Acres harvested for farms with 100.0 acres and over, 1974
	1974	1969	1974	1969	1974	1969	1974	1969	0.1 to 0.9 acres	1.0 to 2.9 acres	3.0 to 4.9 acres	5.0 to 9.9 acres	10.0 to 24.9 acres	25.0 to 49.9 acres	50.0 to 99.9 acres	100.0 acres and over	
United States	9,564	15,696	80,976	98,703	16,771,003	19,643,382	75,771	48,858	5,085	1,534	610	737	889	407	154	148	34,944
REGIONS																	
Northeast	249	334	2,014	2,422	423,730	419,699	2,683	1,371	77	43	24	48	32	14	10	1	(D)
North Central	422	1,178	1,080	1,028	165,833	163,793	663	246	264	80	20	28	21	7	2	-	-
South	8,721	13,926	71,951	86,243	14,428,437	16,844,415	62,164	38,783	4,723	1,390	554	635	805	361	120	133	32,035
West	172	258	5,931	9,010	1,753,003	2,215,475	10,261	8,458	21	21	12	26	31	25	22	14	(D)
DIVISIONS																	
New England	1	-	4	-	600	-	2	-	-	-	1	-	-	-	-	-	-
Middle Atlantic	248	334	2,010	2,422	423,130	419,699	2,680	1,371	77	43	23	48	32	14	10	1	(D)
East North Central	188	441	483	323	79,796	53,931	319	81	133	32	7	5	5	4	2	-	-
West North Central	234	737	597	705	86,037	109,862	344	165	131	48	13	23	16	3	-	-	-
South Atlantic	4,400	6,768	36,618	40,329	8,379,313	9,355,956	38,648	21,154	2,317	798	328	309	379	156	51	62	18,317
East South Central	2,795	4,821	8,763	10,557	1,414,822	1,942,602	6,752	5,714	1,898	355	128	172	158	61	15	8	1,177
West South Central	1,526	2,337	26,571	35,357	4,634,302	5,545,857	16,765	11,916	508	237	98	154	268	144	54	63	12,542
Mountain	24	38	423	1,486	143,036	324,712	572	689	3	7	1	5	5	1	1	1	(D)
Pacific	148	220	5,507	7,524	1,609,967	1,890,763	9,689	7,769	18	14	11	21	26	24	21	13	(D)
NEW ENGLAND																	
Maine	-	-	-	-	-	-	-	-	-	-	-	-	-	-	-	-	-
New Hampshire	-	-	-	-	-	-	-	-	-	-	-	-	-	-	-	-	-
Vermont	-	-	-	-	-	-	-	-	-	-	-	-	-	-	-	-	-
Massachusetts	-	-	-	-	-	-	-	-	-	-	-	-	-	-	-	-	-
Rhode Island	-	-	-	-	-	-	-	-	-	-	-	-	-	-	-	-	-
Connecticut	1	-	4	-	600	-	2	-	-	-	1	-	-	-	-	-	-
MIDDLE ATLANTIC																	
New York	5	2	32	1	4,327	105	17	(Z)	3	1	-	-	-	1	-	-	-
New Jersey	165	208	1,915	2,364	411,592	411,762	2,634	1,359	15	28	22	45	31	13	10	1	(D)
Pennsylvania	78	124	63	57	7,211	7,832	29	12	59	14	1	3	1	-	-	-	-
EAST NORTH CENTRAL																	
Ohio	43	116	20	94	2,278	18,711	9	28	38	2	3	-	-	-	-	-	-
Indiana	63	112	42	27	6,321	3,913	25	6	45	14	3	1	-	-	-	-	-
Illinois	60	166	58	93	9,168	14,998	37	22	41	14	1	3	1	-	-	-	-
Michigan	22	20	363	47	62,029	8,584	248	13	9	2	-	1	4	4	2	-	-
Wisconsin	-	27	-	62	-	7,725	-	12	-	-	-	-	-	-	-	-	-
WEST NORTH CENTRAL																	
Minnesota	3	17	24	48	2,160	7,847	9	12	-	2	-	-	1	-	-	-	-
Iowa	16	89	35	81	4,570	10,087	18	15	6	4	3	3	-	-	-	-	-
Missouri	153	491	310	363	46,877	53,413	188	80	96	31	5	10	10	1	-	-	-
North Dakota	1	-	1	-	85	-	(Z)	-	1	-	-	-	-	-	-	-	-
South Dakota	-	2	-	4	-	515	-	1	-	-	-	-	-	-	-	-	-
Nebraska	6	31	3	7	244	950	1	1	5	1	-	-	-	-	-	-	-
Kansas	55	107	226	202	32,101	37,050	128	56	23	10	5	10	5	2	-	-	-
SOUTH ATLANTIC																	
Delaware	13	20	44	143	17,095	39,853	68	60	7	3	1	1	-	1	-	-	-
Maryland	103	170	1,047	2,145	302,022	517,482	1,268	994	46	25	6	4	6	12	1	3	425
Virginia	665	1,190	5,834	10,488	1,343,710	2,515,557	5,375	4,151	475	62	29	25	32	19	13	10	3,495
West Virginia	39	72	79	13	10,069	1,054	40	1	32	4	-	1	1	-	1	-	-
North Carolina	2,443	3,860	23,601	20,431	5,436,202	5,053,352	25,007	11,673	1,184	428	199	200	253	106	33	40	11,662
South Carolina	596	641	1,583	2,141	304,674	414,630	1,584	1,323	322	141	48	36	39	8	2	-	-
Georgia	458	723	3,526	4,473	795,373	750,960	4,454	2,764	221	111	35	34	42	8	1	6	2,115
Florida	83	92	905	495	170,168	63,068	851	189	30	24	10	8	6	2	-	3	620
EAST SOUTH CENTRAL																	
Kentucky	624	1,187	425	339	43,685	45,193	205	113	538	52	11	14	9	-	-	-	-
Tennessee	856	1,762	1,411	1,934	228,874	383,825	1,076	1,205	653	76	35	53	32	5	2	-	-
Alabama	648	779	3,593	3,433	631,746	609,934	2,969	1,812	328	119	37	68	64	21	5	6	(D)
Mississippi	667	1,093	3,333	4,851	510,517	903,650	2,502	2,584	379	108	45	37	53	35	8	2	(D)
WEST SOUTH CENTRAL																	
Arkansas	245	461	817	902	105,202	123,093	421	366	161	47	6	14	12	4	-	1	(D)
Louisiana	783	1,290	19,806	28,530	3,665,529	4,736,082	11,363	9,093	117	86	60	99	209	121	44	47	8,781
Oklahoma	124	140	133	162	15,441	19,762	62	69	87	26	6	1	3	1	-	-	-
Texas	374	446	5,815	5,763	848,130	666,920	4,919	2,388	143	78	26	40	44	18	10	15	(D)
MOUNTAIN																	
Montana	-	-	-	-	-	-	-	-	-	-	-	-	-	-	-	-	-
Idaho	-	-	-	-	-	-	-	-	-	-	-	-	-	-	-	-	-
Wyoming	-	-	-	-	-	-	-	-	-	-	-	-	-	-	-	-	-
Colorado	-	-	-	-	-	-	-	-	-	-	-	-	-	-	-	-	-
New Mexico	20	34	211	402	31,631	79,486	127	199	3	6	1	3	5	1	1	-	-
Arizona	1	4	200	1,084	(D)	245,226	(D)	490	-	-	-	-	-	-	-	1	(D)
Utah	3	-	12	-	(D)	-	(D)	-	-	1	-	2	-	-	-	-	-
Nevada	-	-	-	-	-	-	-	-	-	-	-	-	-	-	-	-	-
PACIFIC																	
Washington	-	1	-	-	-	1	-	(Z)	-	-	-	-	-	-	-	-	-
Oregon	2	1	1	60	140	4,800	1	12	2	-	-	-	-	-	-	-	-
California	114	182	5,432	7,423	1,600,041	1,877,694	9,600	7,736	2	5	7	18	24	24	21	13	(D)
Alaska	-	-	-	-	-	-	-	-	-	-	-	-	-	-	-	-	-
Hawaii	32	36	74	41	9,786	8,268	88	21	14	9	4	3	2	-	-	-	-

Table 69. **Tobacco: 1974 and 1969**

Farms With Sales of $2,500 and Over	Farms		Acres harvested		Quantity harvested (pounds)		Value of production ($1,000)	
	1974	1969	1974	1969	1974	1969	1974	1969
United States	151,017	163,194	842,041	789,157	1,673,560,673	1,484,697,398	1,790,547	1,073,034
Northeast	1,853	2,626	16,841	24,423	29,386,424	38,970,966	27,674	41,640
North Central	9,782	8,769	25,527	18,952	50,944,272	39,474,869	49,512	22,946
South	139,382	151,799	799,673	745,782	1,593,229,977	1,406,251,563	1,713,360	1,008,448
West	-	-	-	-	-	-	-	-
Alabama	53	74	533	571	949,043	786,973	949	527
Arkansas	3	2	3	2	3,456	1,800	4	1
Connecticut	108	109	4,955	5,406	7,940,515	7,021,202	6,670	22,538
Florida	1,081	1,631	11,060	13,881	22,283,029	23,307,804	22,283	28,202
Georgia	6,203	9,163	64,816	57,805	136,987,753	92,616,593	141,097	71,315
Illinois	-	1	-	(Z)	-	500	-	(Z)
Indiana	3,282	2,976	5,458	4,019	11,627,750	9,166,841	13,372	6,417
Iowa	-	1	-	1	-	900	-	1
Kansas	7	9	14	21	32,672	28,703	38	20
Kentucky	53,709	49,770	166,445	133,207	365,142,710	315,102,269	416,263	213,324
Louisiana	25	19	201	138	145,906	90,779	182	71
Maryland	2,083	2,122	19,749	22,291	23,404,244	23,431,331	25,043	16,168
Massachusetts	48	72	1,563	2,416	2,596,855	3,130,639	2,155	10,456
Michigan	-	2	-	1	-	2,964	-	2
Minnesota	9	12	33	27	65,300	48,474	76	17
Mississippi	1	-	(Z)	-	320	-	(Z)	-
Missouri	582	727	2,013	2,068	4,393,830	4,639,644	5,097	3,248
North Carolina	38,522	47,927	362,202	354,420	706,522,044	647,103,662	748,913	465,915
Ohio	3,770	3,285	9,094	6,412	18,001,699	14,188,584	18,902	9,024
Pennsylvania	1,697	2,445	10,324	16,601	18,849,054	28,819,125	18,849	8,646
South Carolina	5,867	8,126	70,315	66,230	145,287,632	125,044,095	151,099	91,032
Tennessee	20,056	20,998	40,042	39,230	74,967,068	75,073,452	81,714	49,023
Virginia	11,398	11,654	63,618	57,375	116,350,651	102,538,038	124,495	72,084
West Virginia	381	313	689	632	1,186,121	1,154,767	1,317	785
Wisconsin	2,132	1,756	8,915	6,403	16,823,021	11,398,259	12,028	4,217

	Farms by acres harvested, 1974													Acres harvested for farms with 100.0 acres and over, 1974
	0.1 to 0.4 acres	0.5 to 0.9 acres	1.0 to 1.4 acres	1.5 to 1.9 acres	2.0 to 2.9 acres	3.0 to 4.9 acres	5.0 to 9.9 acres	10.0 to 14.9 acres	15.0 to 24.9 acres	25.0 to 49.9 acres	50.0 to 74.9 acres	75.0 to 99.9 acres	100.0 acres and over	
United States	2,223	15,685	18,761	12,888	23,325	28,313	27,353	10,001	7,540	3,929	690	168	141	21,724
Northeast	9	28	42	40	168	417	816	200	63	25	14	17	14	(D)
North Central	305	1,883	1,725	990	1,763	1,780	1,079	180	53	18	5	-	1	(D)
South	1,909	13,774	16,994	11,858	21,394	26,116	25,458	9,621	7,424	3,886	671	151	126	18,598
West	-	-	-	-	-	-	-	-	-	-	-	-	-	-
Alabama	-	2	1	2	4	12	13	5	8	6	-	-	-	-
Arkansas	2	-	-	-	1	-	-	-	-	-	-	-	-	-
Connecticut	-	-	-	2	3	12	21	13	14	12	11	12	8	(D)
Florida	4	22	36	51	110	186	299	138	135	82	14	2	2	296
Georgia	28	64	171	161	508	1,185	1,855	892	770	481	65	13	10	1,308
Illinois	-	-	-	-	-	-	-	-	-	-	-	-	-	-
Indiana	178	1,037	769	329	466	325	141	29	7	1	-	-	-	-
Iowa	-	-	-	-	-	-	-	-	-	-	-	-	-	-
Kansas	-	3	-	1	1	1	1	-	-	-	-	-	-	-
Kentucky	772	6,537	9,419	6,493	10,823	10,424	6,976	1,400	614	211	32	5	3	303
Louisiana	-	-	-	-	1	6	10	3	5	-	-	-	-	-
Maryland	-	8	26	23	157	421	692	368	277	94	16	1	-	-
Massachusetts	-	-	1	1	2	17	6	4	1	4	1	5	6	(D)
Michigan	-	-	-	-	-	-	-	-	-	-	-	-	-	-
Minnesota	-	2	-	2	1	2	1	1	-	-	-	-	-	-
Mississippi	1	-	-	-	-	-	-	-	-	-	-	-	-	-
Missouri	13	98	81	54	94	110	104	16	7	2	3	-	-	-
North Carolina	212	839	1,198	1,400	4,297	8,217	10,459	4,886	4,191	2,272	385	97	69	10,123
Ohio	94	701	744	430	685	664	374	60	14	4	-	-	-	-
Pennsylvania	9	28	41	37	163	388	789	183	48	9	2	-	-	-
South Carolina	33	103	190	230	614	985	1,496	773	765	494	117	31	36	5,821
Tennessee	723	5,027	4,703	2,646	3,174	2,245	1,229	196	85	25	2	1	-	-
Virginia	118	1,067	1,168	807	1,631	2,396	2,417	953	573	221	40	1	6	747
West Virginia	16	105	82	45	74	39	12	7	1	-	-	-	-	-
Wisconsin	20	42	131	174	516	678	458	74	25	11	2	-	1	(D)

Table 70. Hay and Grass Silage, Excluding Sorghum Hay: 1974 and 1969

Farms With Sales of $2,500 and Over	Farms		Acres harvested		Quantity (tons, dry)		Value of production ($1,000)	
	1974	1969	1974	1969	1974	1969	1974	1969
United States	903,121	912,392	52,067,694	48,279,999	108,751,973	104,317,013	4,630,751	2,314,340
REGIONS								
Northeast	66,700	68,221	4,359,036	4,161,716	9,472,537	9,062,837	394,132	230,083
North Central	512,793	529,643	28,699,013	25,784,881	55,575,858	54,377,155	2,072,305	1,076,144
South	237,569	225,471	8,842,017	8,272,609	17,094,286	15,289,503	688,448	407,540
West	86,059	89,057	10,167,628	10,060,793	26,609,292	25,587,518	1,475,866	600,573
DIVISIONS								
New England	10,492	11,212	833,361	819,437	1,566,576	1,592,260	89,533	42,975
Middle Atlantic	56,208	57,009	3,525,675	3,342,279	7,905,961	7,470,577	304,599	187,108
East North Central	195,870	197,905	8,106,483	7,258,966	19,431,646	18,770,430	656,727	397,154
West North Central	316,923	331,738	20,592,530	18,525,915	36,144,212	35,606,725	1,415,578	678,990
South Atlantic	59,793	55,704	1,925,641	1,736,064	3,990,717	3,421,715	165,320	106,086
East South Central	95,314	84,865	2,841,599	2,615,475	5,282,489	4,645,356	185,020	121,900
West South Central	82,462	84,902	4,074,777	3,921,070	7,821,080	7,222,432	338,109	179,554
Mountain	56,516	58,533	7,070,207	6,984,789	15,881,017	15,054,960	795,726	333,100
Pacific	29,543	30,524	3,097,421	3,076,004	10,728,275	10,532,558	680,140	267,473
NEW ENGLAND								
Maine	2,436	2,447	180,582	170,854	305,280	288,937	16,078	7,173
New Hampshire	1,038	1,116	73,988	74,161	136,118	139,957	8,020	3,850
Vermont	4,051	4,288	405,328	401,593	750,506	789,255	43,514	19,312
Massachusetts	1,464	1,667	94,114	92,787	201,372	199,387	11,942	6,566
Rhode Island	179	184	7,377	6,711	15,432	13,964	907	479
Connecticut	1,324	1,510	71,972	73,331	157,868	160,760	9,072	5,595
MIDDLE ATLANTIC								
New York	24,584	25,843	2,011,688	1,934,752	4,391,539	4,273,932	157,404	98,288
New Jersey	1,991	1,987	102,399	96,756	242,609	252,571	12,582	7,967
Pennsylvania	29,633	29,179	1,411,588	1,310,771	3,271,813	2,944,074	134,613	80,853
EAST NORTH CENTRAL								
Ohio	35,969	37,304	1,086,079	1,115,462	2,473,614	2,551,907	92,971	64,142
Indiana	30,360	30,147	768,541	717,269	1,702,113	1,705,869	70,717	41,770
Illinois	40,113	42,778	1,149,953	1,069,266	2,730,376	2,850,827	98,491	62,900
Michigan	24,718	24,390	1,195,564	1,112,892	2,707,060	2,719,239	94,626	59,276
Wisconsin	64,710	63,286	3,906,346	3,244,077	9,818,483	8,942,588	299,922	169,066
WEST NORTH CENTRAL								
Minnesota	56,942	62,054	2,594,067	2,488,400	6,251,011	6,513,654	233,983	126,570
Iowa	69,378	79,035	2,218,770	2,200,790	5,825,232	6,033,087	230,284	117,743
Missouri	53,256	53,740	2,597,885	2,201,539	4,609,977	4,377,956	179,999	88,068
North Dakota	25,568	24,472	3,464,715	2,657,696	4,532,536	3,643,747	175,039	57,518
South Dakota	31,228	30,370	4,304,464	3,565,763	5,241,609	4,875,824	204,058	88,940
Nebraska	41,698	43,352	3,423,344	3,594,347	5,750,611	5,993,497	224,737	114,498
Kansas	38,853	38,715	1,989,285	1,817,380	3,933,236	4,168,960	167,478	85,653
SOUTH ATLANTIC								
Delaware	570	603	16,872	17,608	39,957	38,552	1,584	1,304
Maryland	5,300	5,327	212,310	208,597	506,319	465,573	19,967	14,484
Virginia	17,807	16,671	632,178	584,398	1,186,599	1,037,004	50,176	34,776
West Virginia	5,005	4,876	222,173	221,713	442,271	412,828	17,221	12,684
North Carolina	13,804	12,660	240,711	199,948	436,223	338,303	19,573	9,693
South Carolina	4,172	3,854	123,978	115,551	263,166	246,658	11,722	7,206
Georgia	9,939	9,352	308,298	262,998	708,421	592,723	25,542	17,586
Florida	3,196	2,361	169,121	125,251	407,761	290,074	19,535	8,353
EAST SOUTH CENTRAL								
Kentucky	42,808	37,067	1,170,156	1,080,728	2,222,705	1,980,419	76,575	51,667
Tennessee	28,848	25,742	817,018	760,765	1,437,950	1,271,940	52,266	34,602
Alabama	11,701	10,481	409,551	371,081	826,959	719,397	29,554	19,496
Mississippi	11,957	11,575	444,874	402,901	794,875	673,600	26,624	16,135
WEST SOUTH CENTRAL								
Arkansas	12,718	11,968	567,501	495,905	1,021,800	879,797	40,384	21,343
Louisiana	5,907	5,988	267,707	282,500	556,316	505,887	20,195	12,328
Oklahoma	22,948	25,868	1,203,279	1,325,530	2,282,302	2,663,444	100,897	63,416
Texas	40,889	41,078	2,036,290	1,817,135	3,960,662	3,173,304	176,632	82,467
MOUNTAIN								
Montana	13,341	14,268	2,118,640	2,141,390	3,602,733	3,527,534	195,561	75,196
Idaho	14,425	14,336	1,267,555	1,121,497	3,653,615	3,211,308	166,268	57,817
Wyoming	5,003	5,359	1,029,832	1,060,009	1,695,495	1,525,139	80,292	29,202
Colorado	11,798	12,925	1,295,615	1,366,808	2,714,942	2,825,292	127,073	76,463
New Mexico	2,747	2,796	220,005	212,501	827,837	795,739	48,175	22,431
Arizona	1,260	1,227	184,594	176,091	1,067,071	907,866	59,993	23,377
Utah	6,658	6,346	507,494	468,398	1,433,343	1,364,997	64,761	28,308
Nevada	1,284	1,276	446,472	438,095	885,981	897,085	53,604	20,306
PACIFIC								
Washington	9,341	10,013	671,730	707,184	2,061,556	2,060,204	129,308	49,892
Oregon	9,291	9,276	909,715	877,448	2,098,606	1,961,495	124,693	45,702
California	10,781	11,146	1,500,787	1,483,024	6,531,338	6,498,746	423,161	171,271
Alaska	121	79	12,950	8,088	18,019	10,092	1,808	474
Hawaii	9	10	2,239	260	18,756	2,021	1,170	134

Table 70. Hay and Grass Silage, Excluding Sorghum Hay: 1974 and 1969—Continued

Farms With Sales of $2,500 and Over	Farms by acres harvested, 1974									Acres harvested for farms with 1,000 acres and over, 1974
	1 to 14 acres	15 to 24 acres	25 to 49 acres	50 to 99 acres	100 to 249 acres	250 to 499 acres	500 to 749 acres	750 to 999 acres	1,000 acres and over	
United States	201,956	165,271	232,707	173,669	102,389	19,885	4,237	1,150	1,857	3,252,213
REGIONS										
Northeast	8,272	8,033	16,580	20,023	12,420	1,238	97	22	15	21,269
North Central	106,620	95,841	138,137	101,847	56,205	10,770	2,071	535	767	1,251,351
South	76,639	51,509	59,514	32,474	14,844	1,995	388	78	128	244,927
West	10,425	9,888	18,476	19,325	18,920	5,882	1,681	515	947	1,734,666
DIVISIONS										
New England	878	878	2,311	3,451	2,597	340	27	8	2	(D)
Middle Atlantic	7,394	7,155	14,269	16,572	9,823	898	70	14	13	(D)
East North Central	48,372	38,485	52,932	38,868	16,047	1,065	83	7	11	15,945
West North Central	58,248	57,356	85,205	62,979	40,158	9,705	1,988	528	756	1,235,406
South Atlantic	23,302	11,456	13,882	7,591	3,134	349	56	11	12	19,957
East South Central	34,567	22,785	23,220	10,431	3,794	420	66	13	18	30,543
West South Central	18,770	17,268	22,412	14,452	7,916	1,226	266	54	98	194,427
Mountain	5,499	5,870	12,005	13,287	13,518	4,192	1,147	356	642	1,204,174
Pacific	4,926	4,018	6,471	6,038	5,402	1,690	534	159	305	530,492
NEW ENGLAND										
Maine	269	254	507	739	600	62	4	1	-	-
New Hampshire	88	84	255	361	232	17	1	-	-	-
Vermont	96	170	705	1,513	1,334	211	15	5	2	(D)
Massachusetts	176	151	422	437	239	31	6	2	-	-
Rhode Island	44	32	50	38	15	-	-	-	-	-
Connecticut	205	187	372	363	177	19	1	-	-	-
MIDDLE ATLANTIC										
New York	1,492	1,731	5,053	8,963	6,635	644	54	8	4	(D)
New Jersey	428	298	537	477	220	25	3	1	2	(D)
Pennsylvania	5,474	5,126	8,679	7,132	2,968	229	13	5	7	11,303
EAST NORTH CENTRAL										
Ohio	12,345	8,484	9,079	4,540	1,433	77	8	1	2	(D)
Indiana	11,973	7,946	6,961	2,763	667	41	7	-	2	(D)
Illinois	13,639	10,164	10,261	4,688	1,272	72	13	2	2	(D)
Michigan	5,451	4,475	6,449	5,242	2,793	282	21	2	3	4,200
Wisconsin	4,964	7,416	20,182	21,635	9,882	593	34	2	2	(D)
WEST NORTH CENTRAL										
Minnesota	10,657	10,383	17,871	12,413	5,126	407	57	17	11	15,055
Iowa	19,754	17,273	19,501	9,853	2,819	157	13	4	4	5,795
Missouri	8,518	9,926	16,653	12,049	5,497	518	63	12	20	24,355
North Dakota	1,197	1,515	3,882	6,328	9,060	2,883	521	100	82	116,443
South Dakota	2,075	2,878	5,718	7,000	8,591	3,724	816	214	212	297,372
Nebraska	8,476	7,871	10,443	7,403	5,072	1,441	444	160	388	713,412
Kansas	7,571	7,510	11,137	7,933	3,993	575	74	21	39	62,974
SOUTH ATLANTIC										
Delaware	228	114	117	83	27	-	1	-	-	-
Maryland	1,265	1,016	1,562	1,069	354	29	3	2	-	-
Virginia	5,590	3,617	4,800	2,608	1,060	111	17	3	1	(D)
West Virginia	677	904	1,837	1,145	408	32	2	-	-	-
North Carolina	8,612	2,346	1,929	690	205	18	2	-	2	(D)
South Carolina	1,848	797	810	472	217	25	2	-	1	(D)
Georgia	4,178	2,008	2,064	1,063	544	69	10	1	2	(D)
Florida	904	654	763	461	319	65	19	5	6	12,375
EAST SOUTH CENTRAL										
Kentucky	15,389	10,884	10,720	4,441	1,243	114	14	1	2	(D)
Tennessee	10,543	7,017	7,129	3,053	1,008	79	16	1	2	(D)
Alabama	4,710	2,283	2,443	1,381	733	120	18	6	7	9,190
Mississippi	3,925	2,601	2,928	1,556	810	107	18	5	7	12,270
WEST SOUTH CENTRAL										
Arkansas	2,853	2,734	3,581	2,270	1,100	142	23	3	12	15,027
Louisiana	1,607	1,178	1,462	976	578	87	13	3	3	4,858
Oklahoma	3,953	4,637	6,703	4,758	2,472	327	60	16	22	36,705
Texas	10,357	8,719	10,666	6,448	3,766	670	170	32	61	137,837
MOUNTAIN										
Montana	662	821	2,106	3,215	4,278	1,572	391	111	185	307,901
Idaho	1,881	1,980	3,650	3,365	2,632	639	155	50	73	129,920
Wyoming	174	324	727	1,133	1,595	599	234	69	148	278,535
Colorado	1,120	1,285	2,741	2,961	2,619	729	187	64	92	175,072
New Mexico	498	385	688	516	480	138	24	9	9	12,228
Arizona	161	146	240	239	276	108	48	21	21	30,351
Utah	957	869	1,693	1,613	1,242	212	40	10	22	34,949
Nevada	46	60	160	245	396	195	68	22	92	235,218
PACIFIC										
Washington	1,681	1,261	2,175	2,117	1,685	335	61	15	11	15,713
Oregon	1,863	1,459	2,115	1,756	1,348	432	172	51	95	188,222
California	1,365	1,282	2,156	2,132	2,342	917	300	90	197	323,507
Alaska	14	15	23	31	27	6	1	3	1	(D)
Hawaii	3	1	2	2	-	-	-	-	1	(D)

Table 71. Alfalfa and Alfalfa Mixtures for Hay or Dehydrating: 1974 and 1969

Farms With Sales of $2,500 and Over	Farms		Acres harvested		Quantity harvested (tons, dry)		Value of production ($1,000)	
	1974	1969	1974	1969	1974	1969	1974	1969
United States	484,802	524,605	23,246,694	22,139,038	61,091,226	62,515,776	2,796,915	1,398,456
REGIONS								
Northeast	37,060	36,636	1,497,196	1,468,433	3,984,792	3,928,750	179,115	108,726
North Central	348,452	382,552	14,663,588	13,729,658	34,200,149	35,964,357	1,329,456	731,281
South	35,894	40,078	1,055,060	1,236,168	2,914,835	3,390,506	148,063	100,254
West	63,396	65,339	6,030,850	5,704,779	19,991,450	19,232,163	1,140,281	458,195
DIVISIONS								
New England	3,586	4,443	150,198	176,006	355,163	435,700	21,872	14,560
Middle Atlantic	33,474	32,193	1,346,998	1,292,427	3,629,629	3,493,050	157,243	94,166
East North Central	122,223	125,945	4,231,038	4,069,000	11,716,900	12,001,895	410,472	255,906
West North Central	226,229	256,607	10,432,550	9,660,658	22,483,249	23,962,462	918,984	475,375
South Atlantic	9,431	8,591	212,947	191,156	558,051	498,017	26,452	18,663
East South Central	13,118	11,896	239,636	228,660	570,860	537,027	23,994	16,550
West South Central	13,345	19,591	602,477	816,352	1,785,924	2,355,462	97,617	65,041
Mountain	46,675	46,958	4,332,387	3,932,925	12,098,976	11,082,680	614,068	243,373
Pacific	16,721	18,381	1,698,463	1,771,854	7,892,474	8,149,483	526,213	214,822
NEW ENGLAND								
Maine	384	562	14,352	16,249	31,742	38,313	1,778	1,226
New Hampshire	390	446	14,752	14,837	33,824	37,998	2,131	1,254
Vermont	1,562	1,911	80,639	100,680	182,765	241,096	11,331	7,233
Massachusetts	607	776	20,115	22,439	51,491	58,982	3,244	2,359
Rhode Island	72	70	2,252	1,638	6,008	3,893	379	160
Connecticut	571	678	18,088	20,163	49,333	55,418	3,009	2,328
MIDDLE ATLANTIC								
New York	15,364	15,933	777,324	804,220	2,008,368	2,084,112	78,326	50,019
New Jersey	1,280	1,362	46,766	49,675	137,054	156,926	7,675	5,335
Pennsylvania	16,830	14,898	522,908	438,532	1,484,207	1,252,012	71,242	38,812
EAST NORTH CENTRAL								
Ohio	14,557	14,522	351,895	360,666	966,371	1,016,024	40,104	27,433
Indiana	14,074	14,402	300,052	305,038	781,776	877,800	35,571	22,823
Illinois	21,349	26,607	515,232	582,897	1,460,014	1,834,906	56,211	42,203
Michigan	19,709	20,519	769,075	780,620	1,920,219	2,085,586	71,048	45,883
Wisconsin	52,534	49,895	2,294,784	2,039,779	6,588,520	6,187,579	207,538	117,564
WEST NORTH CENTRAL								
Minnesota	49,126	54,542	1,753,132	1,735,256	4,782,248	5,143,170	186,508	102,863
Iowa	50,501	57,789	1,391,168	1,436,188	4,005,362	4,324,372	162,217	86,487
Missouri	16,229	29,866	472,527	739,714	1,109,228	1,991,224	48,806	43,807
North Dakota	20,199	18,478	1,824,599	1,265,440	2,760,613	2,121,211	118,706	36,061
South Dakota	27,915	26,930	2,481,139	1,946,175	3,528,520	3,329,792	142,905	63,266
Nebraska	35,872	38,160	1,557,834	1,512,029	3,812,099	4,089,310	146,766	77,697
Kansas	26,387	30,842	952,151	1,025,856	2,485,179	2,963,383	113,076	65,194
SOUTH ATLANTIC								
Delaware	243	181	5,332	3,941	16,211	13,409	738	510
Maryland	2,111	1,843	55,323	49,859	174,585	157,071	7,944	5,655
Virginia	3,810	3,672	78,472	75,671	196,855	188,496	9,843	7,351
West Virginia	1,569	1,588	41,007	41,781	100,917	97,137	4,541	3,594
North Carolina	978	826	12,948	10,376	27,743	21,176	1,373	805
South Carolina	156	113	4,350	2,037	10,074	4,024	499	157
Georgia	396	323	9,763	5,881	20,064	13,590	993	476
Florida	168	45	5,752	1,610	11,602	3,114	522	115
EAST SOUTH CENTRAL								
Kentucky	8,944	8,146	154,102	149,616	390,046	367,269	16,187	11,018
Tennessee	2,953	2,722	52,991	54,754	120,948	121,204	5,382	4,000
Alabama	582	453	16,509	9,966	29,478	21,590	1,194	777
Mississippi	639	575	16,034	14,324	30,388	26,964	1,231	755
WEST SOUTH CENTRAL								
Arkansas	1,045	1,847	44,405	60,144	103,856	165,518	5,193	4,800
Louisiana	309	290	10,804	11,893	23,359	22,023	1,039	617
Oklahoma	7,739	12,638	316,551	535,125	933,127	1,516,345	50,389	39,425
Texas	4,252	4,816	230,717	209,190	725,582	651,576	40,995	20,199
MOUNTAIN								
Montana	10,033	9,941	1,230,887	1,092,119	2,422,870	2,210,813	133,258	46,427
Idaho	13,274	13,274	1,025,585	903,132	3,235,804	2,851,518	148,847	51,327
Wyoming	3,783	3,790	470,829	435,647	995,951	856,321	46,810	16,270
Colorado	8,991	9,564	714,011	672,290	1,899,335	1,857,054	90,218	48,283
New Mexico	2,319	2,309	175,570	153,574	759,702	703,341	45,202	20,397
Arizona	1,135	1,121	161,697	157,908	1,004,342	856,410	57,247	22,267
Utah	6,104	5,928	377,763	358,304	1,194,267	1,176,875	54,936	24,714
Nevada	1,036	1,031	176,045	159,951	586,705	570,348	37,549	13,688
PACIFIC								
Washington	5,560	6,018	403,941	440,859	1,468,227	1,532,981	96,903	38,325
Oregon	4,717	4,977	348,307	343,175	1,143,722	1,094,313	75,486	27,358
California	6,442	7,382	946,180	987,692	5,280,076	5,520,862	353,765	149,063
Alaska	-	1	-	6	-	2	-	(Z)
Hawaii	2	3	35	122	449	1,315	59	76

Table 71. Alfalfa and Alfalfa Mixtures for Hay or Dehydrating: 1974 and 1969—Continued

Farms With Sales of $2,500 and Over	Farms by acres harvested, 1974									Acres harvested for farms with 1,000 acres and over, 1974
	1 to 14 acres	15 to 24 acres	25 to 49 acres	50 to 99 acres	100 to 249 acres	250 to 499 acres	500 to 749 acres	750 to 999 acres	1,000 acres and over	
United States	124,760	94,530	127,204	84,333	44,033	7,581	1,498	332	531	848,782
REGIONS										
Northeast	9,684	6,775	9,888	7,474	3,035	173	19	3	9	12,082
North Central	90,211	72,438	95,738	59,127	26,406	3,737	561	95	139	212,364
South	16,126	7,398	7,052	3,519	1,515	215	43	6	20	37,987
West	8,739	7,919	14,526	14,213	13,077	3,456	875	228	363	586,349
DIVISIONS										
New England	1,105	644	800	634	364	32	6	-	1	(D)
Middle Atlantic	8,579	6,131	9,088	6,840	2,671	141	13	3	8	(D)
East North Central	33,692	24,733	35,609	21,855	6,041	267	21	1	4	5,600
West North Central	56,519	47,705	60,129	37,272	20,365	3,470	540	94	135	206,764
South Atlantic	4,771	1,814	1,793	787	245	19	2	-	-	-
East South Central	7,624	2,686	1,881	720	188	14	2	2	1	(D)
West South Central	3,731	2,898	3,378	2,012	1,082	182	39	4	19	(D)
Mountain	5,761	5,749	11,047	10,868	9,839	2,466	585	142	218	351,061
Pacific	2,978	2,170	3,479	3,345	3,238	990	290	86	145	235,288
NEW ENGLAND										
Maine	142	84	68	48	38	3	1	-	-	-
New Hampshire	124	68	92	76	29	1	-	-	-	-
Vermont	386	247	356	328	217	24	3	-	1	(D)
Massachusetts	210	122	140	91	40	2	2	-	-	-
Rhode Island	25	14	19	9	5	-	-	-	-	-
Connecticut	218	109	125	82	35	2	-	-	-	-
MIDDLE ATLANTIC										
New York	2,559	2,299	4,252	4,247	1,892	102	10	1	2	(D)
New Jersey	366	234	366	223	86	4	-	-	1	(D)
Pennsylvania	5,654	3,598	4,470	2,370	693	35	3	2	5	6,982
EAST NORTH CENTRAL										
Ohio	6,411	3,200	3,254	1,356	319	13	2	1	1	(D)
Indiana	6,708	3,489	2,713	963	187	12	1	-	1	(D)
Illinois	8,706	5,286	5,013	1,898	424	19	3	-	-	-
Michigan	5,090	3,955	5,356	3,793	1,413	95	6	-	1	(D)
Wisconsin	6,777	8,803	19,273	13,845	3,698	128	9	-	1	(D)
WEST NORTH CENTRAL										
Minnesota	11,652	10,728	15,620	8,444	2,516	146	12	6	2	(D)
Iowa	16,767	13,229	13,453	5,637	1,344	66	3	-	2	(D)
Missouri	6,282	3,634	3,727	1,821	712	43	7	3	-	-
North Dakota	1,589	2,100	4,639	5,451	5,128	1,088	155	26	23	28,050
South Dakota	2,669	3,635	6,592	6,817	6,322	1,522	256	38	64	86,848
Nebraska	9,477	8,102	9,196	5,621	2,972	391	80	8	25	58,800
Kansas	8,083	6,277	6,902	3,481	1,371	214	27	13	19	28,186
SOUTH ATLANTIC										
Delaware	131	42	41	23	6	-	-	-	-	-
Maryland	836	448	535	237	50	5	-	-	-	-
Virginia	2,084	763	618	247	91	6	1	-	-	-
West Virginia	673	285	377	187	42	4	1	-	-	-
North Carolina	707	134	97	28	12	-	-	-	-	-
South Carolina	72	36	23	15	9	1	-	-	-	-
Georgia	210	75	58	32	19	2	-	-	-	-
Florida	58	31	44	18	16	1	-	-	-	-
EAST SOUTH CENTRAL										
Kentucky	5,276	1,843	1,272	446	102	4	-	-	1	(D)
Tennessee	1,755	617	382	151	43	4	-	1	-	-
Alabama	302	105	93	52	22	5	2	1	-	-
Mississippi	291	121	134	71	21	1	-	-	-	-
WEST SOUTH CENTRAL										
Arkansas	410	238	198	113	62	14	4	-	6	7,639
Louisiana	127	48	63	38	30	3	-	-	-	-
Oklahoma	1,924	1,818	2,066	1,258	597	67	7	-	2	(D)
Texas	1,270	794	1,051	603	393	98	28	4	11	22,565
MOUNTAIN										
Montana	706	813	1,910	2,472	2,954	883	190	43	62	100,793
Idaho	1,922	1,971	3,502	3,025	2,182	466	120	33	53	82,855
Wyoming	219	352	717	944	1,114	295	95	19	28	40,015
Colorado	1,171	1,158	2,329	2,185	1,696	357	60	11	24	47,026
New Mexico	475	336	582	414	366	116	15	9	6	8,128
Arizona	149	140	214	209	254	87	49	15	18	26,074
Utah	1,069	905	1,631	1,396	933	131	26	4	9	12,478
Nevada	50	74	162	223	340	131	30	8	18	33,692
PACIFIC										
Washington	1,083	711	1,218	1,227	1,053	210	45	7	6	9,073
Oregon	1,093	710	1,028	868	748	190	54	14	12	17,997
California	801	749	1,232	1,250	1,437	590	191	65	127	208,218
Alaska	-	-	-	-	-	-	-	-	-	-
Hawaii	1	-	1	-	-	-	-	-	-	-

Table 72. Clover, Timothy, and Mixtures of Clover and Grasses for Hay: 1974 and 1969

Farms With Sales of $2,500 and Over	Farms		Acres harvested		Quantity harvested (tons, dry)		Value of production ($1,000)	
	1974	1969	1974	1969	1974	1969	1974	1969
United States	316,025	307,587	11,186,102	10,525,103	20,934,905	19,479,871	781,272	437,038
REGIONS								
Northeast	44,057	47,757	2,028,590	2,195,910	4,030,117	4,207,229	158,778	100,199
North Central	166,671	164,915	5,433,608	4,757,985	10,170,975	9,138,865	345,792	176,163
South	89,480	78,483	2,513,922	2,297,193	4,589,175	3,957,522	168,455	110,689
West	15,817	16,432	1,209,982	1,274,015	2,144,638	2,176,255	108,248	49,987
DIVISIONS								
New England	8,300	8,941	503,686	523,849	933,751	959,213	56,651	23,961
Middle Atlantic	35,757	38,816	1,524,904	1,672,061	3,096,366	3,248,016	102,127	76,238
East North Central	86,848	88,099	2,220.392	2,174,531	4,596,771	4,577,628	143,281	94,241
West North Central	79,823	76,816	3,213,216	2,583,454	5,574,204	4,561,237	202,511	81,922
South Atlantic	28,508	26,518	849,087	814,894	1,593,487	1,411,218	63,280	44,020
East South Central	54,604	44,203	1,393,435	1,171,646	2,517,738	2,029,637	86,272	54,269
West South Central	6,368	7,762	271,400	310,653	477,950	516,667	18,903	12,400
Mountain	7,190	7,867	760,347	842,842	1,203,894	1,313,153	56,694	30,229
Pacific	8,627	8,565	449,635	431,173	940,744	863,102	51,553	19,758
NEW ENGLAND								
Maine	2,051	2,073	133,952	129,653	226,135	212,923	12,664	5,110
New Hampshire	810	908	44,826	49,711	80,163	86,774	5,050	2,256
Vermont	3,224	3,399	226,909	245,727	424,054	460,870	26,291	10,139
Massachusetts	1,107	1,309	53,684	53,588	112,404	107,023	7,081	3,425
Rhode Island	120	137	3,738	4,007	6,904	7,852	435	267
Connecticut	988	1,115	40,577	41,163	84,091	83,771	5,130	2,764
MIDDLE ATLANTIC								
New York	14,532	15,929	838,841	895,477	1,686,880	1,746,844	53,980	38,431
New Jersey	1,076	1,053	38,059	35,579	74,314	69,521	3,418	2,016
Pennsylvania	20,149	21,834	648,004	741,005	1,335,172	1,431,651	44,728	35,791
EAST NORTH CENTRAL								
Ohio	24,441	26,074	582,197	637,489	1,200,730	1,273,847	40,825	30,572
Indiana	17,698	17,561	372,226	346,272	736,830	685,327	27,263	15,763
Illinois	19,962	18,556	476,867	375,925	970,717	775,978	31,548	15,520
Michigan	7,078	6,378	207,573	190,281	392,498	354,751	10,597	7,095
Wisconsin	17,669	19,530	581,529	624,564	1,295,996	1,487,725	33,048	25,291
WEST NORTH CENTRAL								
Minnesota	10,462	11,588	409,814	416,425	739,460	779,824	21,814	13,257
Iowa	19,960	23,834	552,231	575,407	1,239,608	1,274,978	45,246	21,675
Missouri	37,084	30,989	1,637,656	1,113,886	2,772,099	1,874,167	105,340	35,609
North Dakota	3,939	3,276	224,435	167,043	299,727	222,084	10,341	3,998
South Dakota	1,543	1,388	105,849	82,301	120,916	100,269	4,293	1,805
Nebraska	2,318	2,129	158,803	148,199	205,933	170,520	7,620	3,069
Kansas	4,517	3,612	124,428	80,193	196,461	139,395	7,858	2,509
SOUTH ATLANTIC								
Delaware	367	401	8,064	8,890	16,846	17,263	598	570
Maryland	3,863	4,035	118,661	129,108	250,236	248,107	8,883	7,195
Virginia	13,290	11,778	425,250	387,164	776,439	658,075	31,834	21,716
West Virginia	3,989	3,928	155,416	159,499	298,417	281,982	11,191	8,177
North Carolina	5,325	4,353	87,726	70,812	153,623	111,452	6,913	3,344
South Carolina	275	267	7,136	8,613	11,689	12,136	526	388
Georgia	1,210	1,496	37,493	38,155	67,803	61,594	2,441	1,971
Florida	189	260	9,341	12,653	18,434	20,609	894	659
EAST SOUTH CENTRAL								
Kentucky	31,926	25,581	781,587	659,727	1,446,226	1,180,383	47,725	30,690
Tennessee	19,051	14,816	492,703	392,084	867,137	663,272	31,217	18,572
Alabama	1,771	1,713	54,309	58,487	88,040	89,331	3,257	2,591
Mississippi	1,856	2,093	64,836	61,348	116,335	96,651	4,072	2,416
WEST SOUTH CENTRAL								
Arkansas	3,428	3,642	132,823	130,900	236,037	216,439	9,441	5,195
Louisiana	819	1,219	38,762	59,279	70,101	104,580	2,594	2,510
Oklahoma	1,164	1,185	59,726	51,986	96,491	84,674	3,667	2,032
Texas	957	1,716	40,089	68,488	75,321	110,974	3,201	2,663
MOUNTAIN								
Montana	2,513	2,944	254,348	314,916	412,206	471,609	21,435	10,375
Idaho	1,368	1,498	92,099	99,206	156,447	172,660	6,805	2,935
Wyoming	721	843	132,526	146,733	184,991	191,186	8,510	3,441
Colorado	1,457	1,568	185,323	188,761	290,203	317,655	12,479	10,165
New Mexico	181	155	10,266	10,313	13,132	17,353	558	382
Arizona	21	27	898	1,941	1,448	2,842	58	63
Utah	774	658	41,911	36,329	82,929	68,848	3,442	1,377
Nevada	155	174	42,976	44,643	62,538	71,000	3,408	1,491
PACIFIC								
Washington	3,154	3,302	134,828	136,373	300,750	291,701	16,692	6,417
Oregon	3,966	3,866	218,086	190,667	430,650	373,335	22,824	8,587
California	1,507	1,396	96,721	104,129	209,344	198,064	12,037	4,754
Alaska	-	1	-	4	-	2	-	2
Hawaii	-	-	-	-	-	-	-	-

Table 72. Clover, Timothy, and Mixtures of Clover and Grasses for Hay: 1974 and 1969—Continued

Farms With Sales of $2,500 and Over	Farms by acres harvested, 1974									Acres harvested for farms with 1,000 acres and over, 1974
	1 to 14 acres	15 to 24 acres	25 to 49 acres	50 to 99 acres	100 to 249 acres	250 to 499 acres	500 to 749 acres	750 to 999 acres	1,000 acres and over	
United States	99,485	70,060	81,351	44,755	17,871	1,955	328	84	136	232,231
REGIONS										
Northeast	9,458	7,379	11,736	10,401	4,745	310	22	4	2	(D)
North Central	52,873	39,471	43,975	21,870	7,606	709	94	24	49	80,185
South	33,694	20,646	22,026	9,518	3,250	292	42	6	6	10,400
West	3,460	2,564	3,614	2,966	2,270	644	170	50	79	138,246
DIVISIONS										
New England	1,016	952	2,142	2,593	1,480	108	5	3	1	(D)
Middle Atlantic	8,442	6,427	9,594	7,808	3,265	202	17	1	1	(D)
East North Central	32,610	22,183	21,602	8,469	1,864	101	16	1	2	(D)
West North Central	20,263	17,288	22,373	13,401	5,742	608	78	23	47	(D)
South Atlantic	10,431	5,951	7,327	3,445	1,235	102	15	1	1	(D)
East South Central	21,797	13,342	12,879	4,955	1,479	130	18	2	2	(D)
West South Central	1,466	1,353	1,820	1,118	536	60	9	3	3	3,800
Mountain	1,223	884	1,432	1,492	1,452	475	130	40	62	110,128
Pacific	2,237	1,680	2,182	1,474	818	169	40	10	17	28,118
NEW ENGLAND										
Maine	255	212	465	638	444	35	1	1	-	-
New Hampshire	95	115	231	241	120	8	-	-	-	-
Vermont	177	267	808	1,213	707	47	2	2	1	(D)
Massachusetts	198	167	335	272	125	8	2	-	-	-
Rhode Island	42	19	34	20	5	-	-	-	-	-
Connecticut	249	172	269	209	79	10	-	-	-	-
MIDDLE ATLANTIC										
New York	1,777	1,855	3,898	4,566	2,272	150	13	1	-	-
New Jersey	347	188	323	150	61	7	-	-	-	-
Pennsylvania	6,318	4,384	5,373	3,092	932	45	4	-	1	(D)
EAST NORTH CENTRAL										
Ohio	9,766	6,442	5,731	2,049	429	20	3	-	1	(D)
Indiana	8,052	4,733	3,644	1,057	196	14	1	-	1	(D)
Illinois	7,774	5,589	4,658	1,576	336	22	6	1	-	-
Michigan	2,774	1,587	1,555	815	318	27	2	-	-	-
Wisconsin	4,244	3,832	6,014	2,972	585	18	4	-	-	-
WEST NORTH CENTRAL										
Minnesota	3,324	1,881	2,611	1,696	855	81	8	3	3	4,175
Iowa	6,277	5,553	5,473	2,111	507	33	1	4	1	(D)
Missouri	6,935	7,428	11,448	7,670	3,279	284	27	5	8	9,790
North Dakota	507	705	1,180	949	510	77	9	1	1	(D)
South Dakota	347	249	328	293	259	49	9	4	5	7,960
Nebraska	1,028	425	353	213	171	72	22	6	28	48,690
Kansas	1,845	1,047	980	469	161	12	2	-	1	(D)
SOUTH ATLANTIC										
Delaware	169	85	83	25	4	-	1	-	-	-
Maryland	1,182	896	1,109	517	143	14	2	-	-	-
Virginia	4,495	2,789	3,532	1,741	666	57	8	1	1	(D)
West Virginia	733	804	1,430	742	261	18	1	-	-	-
North Carolina	3,220	1,038	779	223	61	3	1	-	-	-
South Carolina	115	56	67	25	12	-	-	-	-	-
Georgia	476	238	284	136	68	7	1	-	-	-
Florida	41	45	43	36	20	3	1	-	-	-
EAST SOUTH CENTRAL										
Kentucky	12,995	7,946	7,386	2,763	765	60	10	1	-	-
Tennessee	7,377	4,613	4,692	1,804	517	40	8	-	-	-
Alabama	735	366	363	205	87	14	-	1	-	-
Mississippi	690	417	438	183	110	16	-	-	2	(D)
WEST SOUTH CENTRAL										
Arkansas	769	792	1,021	585	235	23	2	1	-	-
Louisiana	213	150	214	132	94	13	1	1	1	(D)
Oklahoma	215	235	333	238	121	15	4	1	2	(D)
Texas	269	176	252	163	86	9	2	-	-	-
MOUNTAIN										
Montana	276	292	510	628	583	170	33	7	14	22,457
Idaho	366	208	294	244	199	43	6	2	6	(D)
Wyoming	56	63	101	140	200	95	38	8	20	28,344
Colorado	202	160	278	296	314	135	41	17	14	22,650
New Mexico	54	25	45	23	28	5	-	1	-	-
Arizona	6	5	4	3	3	-	-	-	-	-
Utah	249	113	180	127	92	10	1	-	2	(D)
Nevada	14	18	20	31	33	17	11	5	6	18,280
PACIFIC										
Washington	816	643	855	554	243	36	3	3	1	(D)
Oregon	1,106	793	934	640	368	86	23	3	13	22,968
California	315	244	393	280	207	47	14	4	3	(D)
Alaska	-	-	-	-	-	-	-	-	-	-
Hawaii	-	-	-	-	-	-	-	-	-	-

Table 73. Small Grain Hay: 1974 and 1969

Farms With Sales of $2,500 and Over	Farms		Acres harvested		Quantity harvested (tons, dry)		Value of production ($1,000)		Farms by acres harvested, 1974									Acres harvested for farms with 1,000 acres and over, 1974
	1974	1969	1974	1969	1974	1969	1974	1969	1 to 14 acres	15 to 24 acres	25 to 49 acres	50 to 99 acres	100 to 249 acres	250 to 499 acres	500 to 749 acres	750 to 999 acres	1,000 acres and over	
United States	51,844	69,516	1,589,968	2,249,185	2,473,697	3,442,538	106,362	74,279	23,111	10,092	10,000	5,562	2,630	363	51	14	21	30,381
REGIONS																		
Northeast	1,428	1,817	31,483	35,716	56,868	67,014	1,885	1,486	876	194	185	113	55	5	-	-	-	-
North Central	18,900	20,228	591,887	618,145	812,693	946,905	28,507	16,303	7,695	3,999	3,926	2,138	1,010	113	13	4	2	(D)
South	20,207	32,965	424,846	788,490	676,463	1,216,464	26,585	29,007	10,977	3,917	3,403	1,397	453	52	3	2	3	(D)
West	11,309	14,506	541,752	806,834	927,673	1,212,155	49,385	27,483	3,563	1,982	2,486	1,914	1,112	193	35	8	16	22,631
DIVISIONS																		
New England	262	370	6,500	9,681	11,097	16,343	355	393	151	41	31	28	8	3	-	-	-	-
Middle Atlantic	1,166	1,447	24,983	26,035	45,771	50,671	1,530	1,093	725	153	154	85	47	2	-	-	-	-
East North Central	3,540	3,077	58,262	48,880	109,816	97,208	3,300	1,895	2,190	732	456	132	27	2	-	-	1	(D)
West North Central	15,360	17,151	533,625	569,265	702,877	849,697	25,207	14,408	5,505	3,267	3,470	2,006	983	111	13	4	1	(D)
South Atlantic	6,253	8,608	85,154	122,203	147,025	202,646	6,247	6,080	4,461	880	636	208	60	7	1	-	-	-
East South Central	6,524	9,910	123,106	180,163	199,327	290,746	7,006	7,051	3,866	1,214	931	364	132	15	-	2	-	-
West South Central	7,430	14,447	216,586	486,124	330,111	723,072	13,331	15,876	2,650	1,823	1,836	825	261	30	2	-	3	(D)
Mountain	5,950	8,488	268,122	469,861	367,819	645,604	17,599	14,746	1,774	1,082	1,371	1,042	586	79	9	2	5	6,000
Pacific	5,359	6,018	273,630	336,973	559,854	566,551	31,786	12,737	1,789	900	1,115	872	526	114	26	6	11	16,631
NEW ENGLAND																		
Maine	37	63	1,546	2,169	2,844	3,468	91	80	19	4	4	6	2	2	-	-	-	-
New Hampshire	23	36	553	1,044	772	2,230	25	56	11	4	5	1	2	-	-	-	-	-
Vermont	157	165	3,733	4,765	6,462	7,682	207	169	91	24	19	18	4	1	-	-	-	-
Massachusetts	24	58	222	1,165	291	2,048	9	61	20	3	1	-	-	-	-	-	-	-
Rhode Island	2	2	22	10	44	14	1	(Z)	1	1	-	-	-	-	-	-	-	-
Connecticut	19	46	424	528	684	901	22	27	9	5	2	3	-	-	-	-	-	-
MIDDLE ATLANTIC																		
New York	595	789	11,917	15,146	21,249	30,109	680	632	391	73	69	35	27	-	-	-	-	-
New Jersey	54	70	1,188	1,233	2,289	2,746	105	69	34	10	3	5	2	-	-	-	-	-
Pennsylvania	517	588	11,878	9,656	22,233	17,816	745	392	300	70	82	45	18	2	-	-	-	-
EAST NORTH CENTRAL																		
Ohio	574	616	9,560	9,023	16,687	16,596	567	398	398	107	40	23	5	-	-	-	1	(D)
Indiana	658	695	8,448	10,093	13,730	18,193	508	400	460	142	45	8	3	-	-	-	-	-
Illinois	882	779	15,292	12,552	26,386	23,868	858	453	511	198	130	38	3	2	-	-	-	-
Michigan	252	224	4,977	4,569	10,304	9,032	278	172	144	55	33	14	6	-	-	-	-	-
Wisconsin	1,174	763	19,985	12,643	42,709	29,519	1,089	472	677	230	208	49	10	-	-	-	-	-
WEST NORTH CENTRAL																		
Minnesota	1,245	1,270	22,143	23,222	37,465	47,026	1,105	752	712	263	197	53	19	1	-	-	-	-
Iowa	1,883	2,022	33,310	36,166	64,644	77,068	2,360	1,233	1,037	462	297	70	16	1	-	-	-	-
Missouri	2,527	2,988	51,596	56,932	77,430	87,381	2,942	1,573	1,353	570	414	134	52	2	2	-	-	-
North Dakota	3,090	3,935	128,553	141,665	141,632	208,688	4,886	3,548	561	693	957	630	228	19	2	-	-	-
South Dakota	3,494	3,118	214,657	147,161	251,125	195,711	8,915	3,327	490	557	984	819	553	78	8	4	1	(D)
Nebraska	1,671	2,226	48,588	115,952	75,003	156,621	2,775	2,663	623	417	370	191	63	6	1	-	-	-
Kansas	1,450	1,592	34,778	48,167	55,578	77,202	2,223	1,312	729	305	251	109	52	4	-	-	-	-
SOUTH ATLANTIC																		
Delaware	20	29	387	545	702	1,003	25	32	9	8	2	-	1	-	-	-	-	-
Maryland	133	172	2,445	2,516	4,868	4,628	173	130	86	19	18	7	3	-	-	-	-	-
Virginia	1,877	2,777	21,626	31,569	39,057	54,812	1,601	1,754	1,449	207	157	54	9	1	-	-	-	-
West Virginia	195	336	2,651	4,588	4,446	8,206	167	230	152	16	20	5	-	2	-	-	-	-
North Carolina	2,590	2,985	27,745	28,702	47,437	46,457	2,135	1,301	2,029	308	191	47	14	1	-	-	-	-
South Carolina	841	1,018	15,548	20,741	26,290	31,567	1,183	915	458	181	134	53	14	1	-	-	-	-
Georgia	470	1,079	10,229	24,031	16,936	37,922	610	1,176	223	111	88	36	12	-	-	-	-	-
Florida	127	212	4,523	9,511	7,289	18,051	354	542	55	30	26	6	7	2	1	-	-	-
EAST SOUTH CENTRAL																		
Kentucky	1,884	2,692	23,348	36,000	38,631	58,543	1,275	1,464	1,391	274	166	41	10	2	-	-	-	-
Tennessee	1,978	3,644	27,732	55,654	43,474	92,355	1,565	2,124	1,362	325	207	62	21	1	-	-	-	-
Alabama	947	1,424	20,774	32,943	31,891	49,402	1,180	1,383	511	196	144	71	20	4	-	1	-	-
Mississippi	1,715	2,150	51,252	55,566	85,331	90,446	2,987	2,080	602	419	414	190	81	8	-	1	-	-
WEST SOUTH CENTRAL																		
Arkansas	695	1,552	19,826	45,786	36,703	87,033	1,468	1,828	241	170	187	77	15	4	1	-	-	-
Louisiana	577	852	20,262	35,998	34,963	55,522	1,294	1,277	160	135	139	105	34	4	-	-	-	-
Oklahoma	2,509	3,802	64,366	111,815	92,046	179,369	3,498	3,946	902	681	627	240	57	2	-	-	-	-
Texas	3,649	8,241	112,132	292,525	166,399	401,148	7,072	8,825	1,347	837	883	403	155	20	1	-	3	(D)
MOUNTAIN																		
Montana	2,507	3,934	140,218	233,759	179,555	313,633	9,337	6,900	464	401	669	589	330	46	4	1	3	3,000
Idaho	683	651	17,509	15,971	29,468	29,929	1,282	479	353	147	108	50	21	3	-	-	1	(D)
Wyoming	601	1,028	27,397	64,658	36,797	86,744	1,693	1,475	150	128	157	91	68	6	-	-	1	(D)
Colorado	1,321	2,000	55,754	120,847	72,607	155,116	3,122	4,653	403	261	293	237	107	15	4	1	-	-
New Mexico	246	282	11,596	15,655	17,931	22,753	762	501	78	41	57	36	30	4	-	-	-	-
Arizona	95	84	4,023	3,209	10,513	5,553	421	117	34	13	26	10	11	1	-	-	-	-
Utah	361	375	6,306	9,060	12,218	17,190	507	327	246	58	29	18	8	1	1	-	-	-
Nevada	136	134	5,319	6,702	8,730	14,686	476	294	46	33	32	11	11	3	-	-	-	-
PACIFIC																		
Washington	1,112	1,496	28,757	58,773	48,357	85,347	2,684	1,792	526	207	222	114	40	3	-	-	-	-
Oregon	1,413	1,740	50,759	87,969	86,130	129,769	4,565	2,855	601	269	264	177	82	14	3	1	2	(D)
California	2,812	2,774	193,196	190,028	423,890	351,154	24,374	8,077	652	420	628	578	400	97	23	5	9	(D)
Alaska	22	8	918	203	1,477	281	164	13	10	4	1	3	4	-	-	-	-	-
Hawaii	-	-	-	-	-	-	-	-	-	-	-	-	-	-	-	-	-	-

Table 74. **Lespedeza for Hay: 1974**

Farms With Sales of $2,500 and Over	Farms	Acres harvested	Quantity harvested (tons, dry)	Value of production ($1,000)	Farms by acres harvested: 1 to 14 acres	15 to 24 acres	25 to 49 acres	50 to 99 acres	100 to 249 acres	250 to 499 acres	500 acres and over	Acres harvested for farms with 500 acres and over
United States	22,370	385,862	610,269	22,412	13,355	4,647	3,083	954	305	21	5	2,900
Alabama	781	11,621	19,112	707	547	113	83	26	11	1	-	-
Arkansas	1,158	27,507	42,704	1,708	535	251	246	95	31	-	-	-
California	9	403	788	45	2	2	1	3	1	-	-	-
Delaware	49	587	913	32	36	5	8	-	-	-	-	-
Florida	20	404	1,158	56	12	1	5	2	-	-	-	-
Georgia	294	6,091	10,331	372	162	54	51	16	11	-	-	-
Illinois	416	8,301	12,154	395	224	106	65	15	4	1	1	(D)
Indiana	379	4,918	7,862	291	258	81	33	7	-	-	-	-
Iowa	34	529	917	33	19	9	3	3	-	-	-	-
Kansas	667	13,940	19,186	767	306	177	138	38	7	-	1	(D)
Kentucky	6,108	91,302	151,341	4,994	3,788	1,361	758	169	31	-	1	(D)
Louisiana	63	2,386	3,919	145	20	19	8	10	5	1	-	-
Maryland	486	6,616	11,114	395	347	76	45	11	7	-	-	-
Mississippi	1,035	19,211	31,729	1,111	595	213	145	60	18	4	-	-
Missouri	1,699	42,024	59,954	2,278	734	409	379	125	44	8	-	-
Nebraska	7	236	301	11	2	-	3	2	-	-	-	-
North Carolina	1,662	15,037	22,673	1,020	1,380	170	89	19	3	1	-	-
Ohio	11	115	185	6	9	1	1	-	-	-	-	-
Oklahoma	819	26,050	42,636	1,620	225	218	229	104	41	2	-	-
South Carolina	277	5,719	8,745	394	156	58	34	20	8	1	-	-
Tennessee	5,007	82,410	131,071	4,719	3,036	1,081	640	186	61	2	1	(D)
Texas	210	7,002	11,709	498	78	56	37	21	17	-	1	(D)
Virginia	1,149	12,836	18,591	762	866	182	77	20	4	-	-	-
West Virginia	23	360	614	23	17	2	3	-	1	-	-	-
All other States	7	257	562	29	1	2	2	2	-	-	-	-

Table 75. **Coastal Bermuda Grass for Hay: 1974**

Farms With Sales of $2,500 and Over	Farms	Acres harvested	Quantity harvested (tons, dry)	Value of production ($1,000)	Farms by acres harvested: 1 to 14 acres	15 to 24 acres	25 to 49 acres	50 to 99 acres	100 to 249 acres	250 to 499 acres	500 to 749 acres	750 to 999 acres	1,000 acres and over	Acres harvested for farms with 1,000 acres and over
United States	38,987	1,305,164	3,206,209	129,951	15,540	8,381	8,352	4,138	2,105	345	80	18	28	48,392
Alabama	4,396	116,331	349,190	12,920	2,233	813	779	355	177	28	8	2	1	(D)
Arkansas	2,142	69,042	161,036	6,441	858	490	428	219	128	13	5	-	1	(D)
California	30	4,021	8,262	475	7	4	3	6	6	3	-	-	1	(D)
Florida	1,502	65,677	190,282	9,229	473	334	331	213	129	14	5	1	2	(D)
Georgia	5,617	146,383	441,992	15,912	2,718	1,165	1,023	448	225	31	5	1	1	(D)
Kansas	209	5,459	7,793	312	100	52	34	13	8	2	-	-	-	-
Louisiana	1,768	69,967	190,781	7,059	615	383	398	212	137	16	3	2	2	(D)
Mississippi	1,666	49,814	120,285	4,210	821	339	298	105	78	19	4	-	2	(D)
Missouri	195	5,164	7,730	294	81	49	38	17	10	-	-	-	-	-
North Carolina	1,318	21,791	61,322	2,759	965	142	130	56	19	4	-	-	2	(D)
Oklahoma	2,380	98,517	173,194	6,581	571	528	716	355	172	30	6	1	1	(D)
South Carolina	2,052	53,745	146,583	6,596	991	400	395	179	72	12	2	-	1	(D)
Tennessee	340	6,343	13,472	485	211	65	39	17	6	2	-	-	-	-
Texas	15,258	587,098	1,321,292	56,155	4,843	3,597	3,726	1,927	934	165	42	10	14	27,682
Virginia	66	1,628	3,305	136	35	14	8	5	3	1	-	-	-	-
All other States	48	4,184	9,690	386	18	6	6	11	1	5	-	1	-	-

Table 76. **Wild Hay: 1974 and 1969**

Farms With Sales of $2,500 and Over	Farms		Acres harvested		Quantity harvested (tons, dry)		Value of production ($1,000)		Farms by acres harvested, 1974									Acres harvested for farms with 1,000 acres and over 1974
	1974	1969	1974	1969	1974	1969	1974	1969	1 to 14 acres	15 to 24 acres	25 to 49 acres	50 to 99 acres	100 to 249 acres	250 to 499 acres	500 to 749 acres	750 to 999 acres	1,000 acres and over	
United States	107,311	103,122	7,322,415	7,573,887	7,871,794	7,729,810	294,386	137,061	33,233	18,505	21,536	16,136	12,913	3,063	951	295	679	1,319,648
REGIONS																		
Northeast	2,450	2,385	86,552	79,775	119,276	100,046	2,850	1,722	863	432	574	391	169	17	3	1	-	-
North Central	69,849	66,602	4,588,140	4,681,888	4,366,124	4,288,789	148,508	69,333	21,810	11,491	13,596	10,798	9,008	2,074	543	163	366	630,897
South	25,287	24,544	976,683	988,435	1,363,451	1,277,060	42,960	23,659	8,822	5,346	5,659	3,334	1,794	242	59	8	23	52,984
West	9,725	9,591	1,671,040	1,823,789	2,022,943	2,063,915	100,069	42,347	1,738	1,236	1,707	1,613	1,942	730	346	123	290	635,767
DIVISIONS																		
New England	939	1,020	36,153	35,254	48,894	43,462	1,158	870	282	154	241	183	74	3	2	-	-	-
Middle Atlantic	1,511	1,365	50,399	44,521	70,382	56,584	1,692	852	581	278	333	208	95	14	1	1	-	-
East North Central	2,436	1,301	45,840	24,424	70,384	34,982	1,740	512	1,479	425	324	152	52	3	1	-	-	-
West North Central	67,413	65,301	4,542,300	4,657,464	4,295,740	4,253,807	146,768	68,821	20,331	11,066	13,272	10,646	8,956	2,071	542	163	366	630,897
South Atlantic	2,867	2,254	67,420	51,743	92,755	64,736	2,402	1,294	1,490	519	488	254	105	9	2	-	-	-
East South Central	7,395	5,914	220,116	191,099	313,634	255,719	7,598	4,604	3,180	1,639	1,402	725	386	53	8	-	2	(D)
West South Central	15,025	16,376	689,147	745,593	957,062	956,605	32,960	17,761	4,152	3,188	3,769	2,355	1,303	180	49	8	21	(D)
Mountain	7,023	7,337	1,296,049	1,450,494	1,499,568	1,562,439	75,085	33,146	1,014	851	1,246	1,240	1,523	562	260	100	227	502,327
Pacific	2,702	2,254	374,991	373,295	523,375	501,476	24,983	9,201	724	385	461	373	419	168	86	23	63	133,440
NEW ENGLAND																		
Maine	240	247	11,192	9,428	13,296	9,966	319	199	58	37	65	51	27	-	2	-	-	-
New Hampshire	111	118	4,073	3,810	5,422	4,201	130	84	36	9	30	30	6	-	-	-	-	-
Vermont	300	290	12,848	13,360	18,579	18,126	483	363	76	56	78	53	34	3	-	-	-	-
Massachusetts	135	161	3,678	4,367	4,874	5,714	97	114	49	33	36	14	3	-	-	-	-	-
Rhode Island	17	15	616	347	984	325	19	7	7	-	2	7	1	-	-	-	-	-
Connecticut	136	189	3,746	3,942	5,739	5,130	109	103	56	19	30	28	3	-	-	-	-	-
MIDDLE ATLANTIC																		
New York	974	915	34,990	32,769	49,765	43,483	1,194	652	324	179	235	146	79	10	1	-	-	-
New Jersey	113	63	2,807	1,317	3,362	1,355	101	24	55	31	10	12	5	-	-	-	-	-
Pennsylvania	424	387	12,602	10,435	17,255	11,746	397	176	202	68	88	50	11	4	-	1	-	-
EAST NORTH CENTRAL																		
Ohio	347	148	6,624	3,129	9,745	3,939	302	79	189	69	52	33	4	-	-	-	-	-
Indiana	263	113	4,156	2,110	5,463	3,008	153	48	164	54	30	14	1	-	-	-	-	-
Illinois	298	170	6,472	3,803	8,885	4,894	222	73	150	65	52	22	9	-	-	-	-	-
Michigan	351	171	9,612	4,370	14,888	5,692	372	85	183	64	55	28	18	3	-	-	-	-
Wisconsin	1,177	699	18,976	11,012	31,403	17,449	691	227	793	173	135	55	20	-	1	-	-	-
WEST NORTH CENTRAL																		
Minnesota	9,410	9,882	177,317	174,645	255,472	235,236	7,409	3,529	5,999	1,595	1,147	414	208	35	8	2	2	(D)
Iowa	1,080	945	14,406	10,713	24,739	15,074	643	196	805	157	85	25	6	1	-	-	1	(D)
Missouri	2,928	2,767	113,521	99,067	142,003	124,506	3,408	1,494	990	623	664	408	198	32	11	1	1	(D)
North Dakota	15,488	14,118	1,107,294	973,595	1,116,858	956,708	33,506	11,480	2,113	2,321	3,595	3,614	3,199	548	70	13	15	26,070
South Dakota	14,056	13,705	1,189,161	1,218,044	956,443	979,552	32,519	15,673	2,477	1,919	2,905	2,851	2,976	693	155	32	48	59,481
Nebraska	11,301	11,354	1,413,591	1,702,229	1,234,506	1,341,335	50,615	26,827	3,644	1,700	1,836	1,416	1,413	617	277	110	288	520,755
Kansas	13,150	12,530	527,010	479,171	565,719	601,396	18,669	9,622	4,303	2,751	3,040	1,918	956	145	21	5	11	19,365
SOUTH ATLANTIC																		
Delaware	14	11	269	709	485	424	12	8	6	4	2	2	-	-	-	-	-	-
Maryland	92	94	1,427	1,705	2,209	2,139	55	43	64	12	8	8	-	-	-	-	-	-
Virginia	761	566	19,766	15,598	27,193	18,842	707	377	352	153	146	70	38	2	-	-	-	-
West Virginia	282	216	8,723	7,516	12,385	9,603	297	192	101	51	67	50	13	-	-	-	-	-
North Carolina	699	523	9,026	5,425	11,011	5,901	286	118	539	79	50	21	8	1	1	-	-	-
South Carolina	239	209	5,048	4,843	6,379	6,303	159	126	119	52	39	22	7	-	-	-	-	-
Georgia	639	538	17,003	12,214	22,645	15,718	634	314	261	139	143	64	30	2	-	-	-	-
Florida	141	97	6,158	3,733	10,448	5,806	251	116	48	29	33	17	9	4	1	-	-	-
EAST SOUTH CENTRAL																		
Kentucky	1,588	1,075	34,897	23,099	43,972	27,772	1,099	500	840	346	269	84	41	6	1	-	1	(D)
Tennessee	1,730	1,151	41,092	25,696	51,041	28,974	1,225	522	841	430	278	129	44	6	1	-	1	(D)
Alabama	1,266	1,148	46,016	48,714	68,420	70,777	1,368	1,274	503	232	251	155	110	14	1	-	-	-
Mississippi	2,811	2,540	98,111	93,590	150,201	128,196	3,905	2,308	996	631	604	357	191	27	5	-	-	-
WEST SOUTH CENTRAL																		
Arkansas	3,771	2,940	148,801	113,824	217,070	153,861	7,163	2,923	998	864	960	613	295	33	6	2	-	-
Louisiana	1,325	1,606	49,154	71,162	79,146	105,087	2,374	1,997	440	286	303	176	103	14	3	-	-	-
Oklahoma	5,281	5,436	289,266	302,992	368,096	370,686	12,883	6,302	1,049	1,058	1,469	1,025	552	85	26	4	13	(D)
Texas	4,648	6,394	201,926	257,615	292,750	326,971	10,539	6,539	1,665	980	1,037	541	353	48	14	2	8	29,414
MOUNTAIN																		
Montana	2,918	3,223	401,169	448,457	467,550	475,149	25,715	9,978	417	388	554	559	637	186	94	25	58	106,986
Idaho	809	746	82,726	84,642	116,847	112,908	4,791	1,807	144	87	159	176	174	45	13	6	5	9,530
Wyoming	1,048	1,179	342,885	385,461	385,192	354,806	18,874	7,096	75	63	124	159	295	162	71	28	71	162,984
Colorado	1,032	1,124	206,432	238,064	247,597	290,987	12,132	7,857	122	143	173	172	222	95	46	22	37	75,957
New Mexico	69	114	5,652	13,621	5,177	12,107	212	242	11	13	9	16	14	5	1	-	-	-
Arizona	15	19	626	1,337	782	1,490	34	30	-	2	9	4	-	-	-	-	-	-
Utah	858	643	60,703	55,834	94,588	81,693	3,689	1,470	238	143	195	126	111	27	9	3	6	8,500
Nevada	274	289	195,856	223,078	181,835	233,299	9,637	4,666	7	12	23	28	70	42	26	16	50	138,370
PACIFIC																		
Washington	721	538	28,460	24,377	46,216	37,185	2,218	669	247	136	170	90	70	5	2	1	-	-
Oregon	1,149	947	228,544	224,889	310,350	298,496	14,897	5,373	311	161	160	129	164	101	59	18	46	98,488
California	817	760	117,614	123,263	166,351	165,379	7,818	3,142	160	83	130	151	185	62	25	4	17	34,952
Alaska	15	9	373	766	458	416	49	17	6	5	1	3	-	-	-	-	-	-
Hawaii	-	-	-	-	-	-	-	-	-	-	-	-	-	-	-	-	-	-

Table 77. Other Hay: 1974 and 1969

Farms With Sales of $2,500 and Over	Farms		Acres harvested		Quantity harvested (tons, dry)		Value of production ($1,000)	
	1974	1969	1974	1969	1974	1969	1974	1969
United States	95,276	67,684	3,533,362	2,062,811	5,730,121	3,342,864	229,431	72,645
REGIONS								
Northeast	1,879	2,030	57,321	40,171	107,500	86,679	3,561	1,928
North Central	29,849	18,338	1,086,840	509,045	1,734,175	925,605	64,010	16,545
South	58,455	43,788	2,005,752	1,279,036	3,305,768	2,002,838	132,236	46,344
West	5,093	3,528	383,449	234,559	582,678	327,742	29,624	7,828
DIVISIONS								
New England	427	280	18,545	10,114	33,544	18,647	1,073	454
Middle Atlantic	1,452	1,750	38,776	30,057	73,956	68,032	2,488	1,474
East North Central	4,238	2,913	79,680	38,587	160,661	94,809	5,025	1,924
West North Central	25,611	15,425	1,007,160	470,458	1,573,514	830,796	58,985	14,621
South Atlantic	11,365	8,547	269,957	158,221	450,900	258,516	19,410	6,388
East South Central	15,150	10,439	411,523	247,015	701,343	421,603	24,962	9,875
West South Central	31,940	24,802	1,324,272	873,800	2,153,525	1,322,719	87,863	30,081
Mountain	3,129	2,541	265,047	189,859	356,085	235,176	16,386	5,642
Pacific	1,964	987	118,402	44,700	226,593	92,566	13,237	2,186
NEW ENGLAND								
Maine	68	67	2,925	2,155	4,350	3,786	139	91
New Hampshire	38	27	1,883	504	3,487	1,044	112	27
Vermont	155	118	7,629	5,940	14,072	10,785	450	237
Massachusetts	94	32	4,114	814	7,376	1,572	236	50
Rhode Island	7	1	187	10	274	50	9	2
Connecticut	65	35	1,807	691	3,985	1,410	128	47
MIDDLE ATLANTIC								
New York	685	844	20,272	17,563	38,674	40,551	1,238	811
New Jersey	90	104	3,622	1,368	5,450	3,315	251	83
Pennsylvania	677	802	14,882	11,126	29,832	24,166	999	580
EAST NORTH CENTRAL								
Ohio	655	601	10,727	6,476	22,908	15,808	779	379
Indiana	969	620	18,401	8,982	34,378	18,730	1,272	431
Illinois	1,230	651	24,327	10,308	43,091	23,577	1,400	472
Michigan	462	383	9,843	4,943	24,218	13,641	654	273
Wisconsin	922	658	16,382	7,878	36,066	23,053	920	369
WEST NORTH CENTRAL								
Minnesota	1,606	897	32,902	14,762	59,264	30,582	1,748	520
Iowa	1,322	598	31,345	9,095	61,119	20,022	2,231	340
Missouri	5,728	2,259	229,018	57,742	365,279	93,925	13,881	1,409
North Dakota	1,873	1,777	102,968	65,674	128,910	83,406	4,447	1,501
South Dakota	2,625	2,302	183,446	112,101	224,009	167,763	7,952	3,020
Nebraska	2,988	2,361	140,808	71,762	223,781	135,805	8,280	2,444
Kansas	9,469	5,231	286,673	139,322	511,152	299,293	20,446	5,387
SOUTH ATLANTIC								
Delaware	35	51	445	793	694	1,341	25	43
Maryland	209	194	3,261	3,214	6,705	6,689	238	201
Virginia	1,955	1,769	39,502	27,015	61,378	43,767	2,516	1,225
West Virginia	195	129	7,103	2,859	12,021	5,278	451	148
North Carolina	4,157	3,538	54,038	37,535	81,991	56,019	3,690	1,232
South Carolina	1,083	772	26,937	15,407	41,019	19,693	1,846	433
Georgia	2,451	1,229	71,740	28,093	107,146	36,887	3,857	885
Florida	1,280	865	66,931	43,305	139,946	88,842	6,787	2,221
EAST SOUTH CENTRAL								
Kentucky	2,658	1,922	53,334	30,373	90,791	53,540	2,996	1,392
Tennessee	3,896	2,629	86,124	46,558	145,427	78,996	5,235	1,975
Alabama	4,225	2,855	136,184	86,649	225,711	141,393	8,351	3,111
Mississippi	4,371	3,033	135,881	83,435	239,414	147,674	8,379	3,397
WEST SOUTH CENTRAL								
Arkansas	3,078	1,539	113,464	45,551	202,493	80,357	8,100	1,848
Louisiana	1,753	1,085	68,397	42,099	138,343	76,408	5,119	1,757
Oklahoma	9,008	7,021	327,787	219,550	532,066	340,684	20,219	7,495
Texas	18,101	15,157	814,624	566,600	1,280,623	825,270	54,426	18,981
MOUNTAIN								
Montana	745	459	57,410	30,973	66,806	30,915	3,474	680
Idaho	251	112	13,851	3,955	21,897	7,396	953	118
Wyoming	269	192	42,974	15,290	55,250	14,813	2,542	267
Colorado	1,318	1,429	103,133	119,330	131,217	146,746	5,642	3,815
New Mexico	244	239	14,177	14,813	22,431	24,588	953	541
Arizona	102	33	4,968	1,161	12,377	3,566	495	78
Utah	130	47	7,399	1,991	14,262	3,332	592	63
Nevada	70	30	21,135	2,346	31,845	3,820	1,736	80
PACIFIC								
Washington	360	147	19,965	6,711	31,564	11,357	1,752	250
Oregon	691	314	40,420	10,981	70,375	22,148	3,730	487
California	815	465	49,572	23,136	113,458	53,397	6,524	1,175
Alaska	97	56	8,417	3,829	11,126	4,697	1,224	235
Hawaii	1	5	28	43	70	967	8	39

Table 77. **Other Hay: 1974 and 1969**—Continued

Farms With Sales of $2,500 and Over	Farms by acres harvested, 1974									Acres harvested for farms with 1,000 acres and over, 1974
	1 to 14 acres	15 to 24 acres	25 to 49 acres	50 to 99 acres	100 to 249 acres	250 to 499 acres	500 to 749 acres	750 to 999 acres	1,000 acres and over	
United States	36,915	19,128	20,072	11,639	6,160	1,028	192	40	102	165,997
REGIONS										
Northeast	976	254	293	220	116	16	3	-	1	(D)
North Central	11,936	5,991	6,019	3,622	1,844	331	54	12	40	(D)
South	22,742	12,122	12,664	6,817	3,477	502	90	14	27	56,771
West	1,261	761	1,096	980	723	179	45	14	34	56,843
DIVISIONS										
New England	151	52	91	82	43	7	1	-	-	-
Middle Atlantic	825	202	202	138	73	9	2	-	1	(D)
East North Central	2,673	770	454	237	93	7	3	-	1	(D)
West North Central	9,263	5,221	5,565	3,385	1,751	324	51	12	39	49,183
South Atlantic	6,478	1,941	1,654	816	397	61	13	1	4	5,580
East South Central	7,185	3,137	2,789	1,297	641	78	14	2	7	11,190
West South Central	9,079	7,044	8,221	4,704	2,439	363	63	11	16	40,001
Mountain	615	437	701	666	518	126	34	10	22	39,476
Pacific	646	324	395	314	205	53	11	4	12	17,367
NEW ENGLAND										
Maine	22	10	9	17	10	-	-	-	-	-
New Hampshire	10	2	10	10	6	-	-	-	-	-
Vermont	57	19	23	33	18	5	-	-	-	-
Massachusetts	34	10	26	14	8	1	1	-	-	-
Rhode Island	1	1	5	-	-	-	-	-	-	-
Connecticut	27	10	18	8	1	1	-	-	-	-
MIDDLE ATLANTIC										
New York	372	94	93	71	48	7	-	-	-	-
New Jersey	47	17	14	6	4	-	1	-	1	(D)
Pennsylvania	406	91	95	61	21	2	1	-	-	-
EAST NORTH CENTRAL										
Ohio	459	93	53	37	13	-	-	-	-	-
Indiana	584	199	95	68	23	-	-	-	-	-
Illinois	707	265	165	56	33	2	2	-	-	-
Michigan	299	78	52	24	8	-	-	-	1	(D)
Wisconsin	624	135	89	52	16	5	1	-	-	-
WEST NORTH CENTRAL										
Minnesota	1,022	291	150	94	38	6	3	1	1	(D)
Iowa	643	319	205	100	51	2	2	-	-	-
Missouri	1,702	1,178	1,432	925	416	60	10	-	5	5,200
North Dakota	436	398	439	310	224	57	6	-	3	(D)
South Dakota	552	391	601	553	387	114	12	6	9	9,862
Nebraska	1,113	606	621	372	200	42	14	3	17	23,402
Kansas	3,795	2,038	2,117	1,031	435	43	4	2	4	6,672
SOUTH ATLANTIC										
Delaware	25	6	2	1	1	-	-	-	-	-
Maryland	136	40	19	11	3	-	-	-	-	-
Virginia	1,123	359	279	131	61	2	-	-	-	-
West Virginia	56	42	49	30	17	1	-	-	-	-
North Carolina	3,037	577	375	128	37	3	-	-	-	-
South Carolina	584	177	173	94	49	6	-	-	-	-
Georgia	1,108	509	447	244	120	20	3	-	-	-
Florida	409	231	310	177	109	29	10	1	4	5,580
EAST SOUTH CENTRAL										
Kentucky	1,517	549	376	151	53	11	1	-	-	-
Tennessee	2,071	846	624	238	105	9	2	-	1	(D)
Alabama	1,898	830	776	436	241	33	6	1	5	6,690
Mississippi	1,699	912	1,013	472	242	25	5	2	1	(D)
WEST SOUTH CENTRAL										
Arkansas	929	675	799	438	208	25	3	1	-	-
Louisiana	508	365	459	265	136	17	3	-	-	-
Oklahoma	2,450	2,157	2,466	1,317	554	56	4	3	1	(D)
Texas	5,192	3,847	4,497	2,684	1,541	265	53	7	15	(D)
MOUNTAIN										
Montana	146	90	176	159	129	31	9	3	2	(D)
Idaho	80	42	45	45	31	5	3	-	-	-
Wyoming	39	29	37	48	73	25	7	3	8	11,254
Colorado	178	199	335	321	215	53	9	3	5	8,722
New Mexico	67	33	55	51	33	2	2	-	1	(D)
Arizona	38	16	20	13	13	2	-	-	-	-
Utah	44	22	26	17	16	3	1	-	1	(D)
Nevada	23	6	7	12	8	5	3	1	5	14,300
PACIFIC										
Washington	116	74	61	50	48	8	1	-	2	(D)
Oregon	266	120	143	84	49	19	2	2	6	9,887
California	249	122	168	157	84	23	7	2	3	3,940
Alaska	15	8	22	23	24	3	1	-	1	(D)
Hawaii	-	-	1	-	-	-	-	-	-	-

Table 78. Grass Silage and Haylage: 1974 and 1969

Farms With Sales of $2,500 and Over	Farms		Acres harvested		Quantity harvested (tons, green)		Value of production ($1,000)		Farms by acres harvestes, 1974									Acres harvested for farms with 1,000 acres and over, 1974
	1974	1969	1974	1969	1974	1969	1974	1969	1 to 14 acres	15 to 24 acres	25 to 49 acres	50 to 99 acres	100 to 249 acres	250 to 499 acres	500 to 749 acres	750 to 999 acres	1,000 acres and over	
United States	61,850	41,665	2,697,143	1,364,316	15,988,659	9,118,613	219,926	71,411	14,657	12,063	16,229	12,659	5,631	537	55	10	9	12,900
REGIONS																		
Northeast	11,858	7,483	518,028	230,650	2,887,441	1,418,414	41,071	11,573	3,335	2,105	2,655	2,384	1,281	90	7	1	-	-
North Central	42,263	29,515	1,793,346	932,956	10,208,061	6,275,245	130,147	45,977	9,263	8,554	11,634	8,930	3,574	275	27	3	3	4,900
South	4,993	3,039	189,486	105,999	1,258,607	677,026	18,297	6,992	1,629	1,002	1,193	763	341	59	4	2	-	-
West	2,736	1,628	196,283	94,711	1,634,550	747,928	30,411	6,869	430	402	747	582	435	113	17	4	6	8,000
DIVISIONS																		
New England	1,507	954	85,785	41,335	413,761	240,306	6,751	1,922	327	221	328	355	247	26	2	1	-	-
Middle Atlantic	10,351	6,529	432,243	189,315	2,473,680	1,178,108	34,319	9,651	3,008	1,884	2,327	2,029	1,034	64	5	-	-	-
East North Central	27,092	19,783	1,124,337	601,261	6,556,510	4,034,301	77,453	29,576	6,041	5,257	7,344	6,061	2,270	115	4	-	-	-
West North Central	15,171	9,732	669,009	331,695	3,651,551	2,240,944	52,695	16,401	3,222	3,297	4,290	2,869	1,304	160	23	3	3	4,900
South Atlantic	2,234	1,568	82,024	44,255	548,574	291,896	8,172	3,179	752	427	545	334	153	20	2	1	-	-
East South Central	1,838	997	55,504	32,896	370,075	228,946	4,841	2,386	686	417	418	227	78	12	-	-	-	-
West South Central	921	474	51,958	28,848	339,957	156,184	5,283	1,427	191	158	230	202	110	27	2	1	-	-
Mountain	1,164	448	94,689	37,632	718,460	263,622	11,544	2,899	175	157	286	251	224	56	9	2	4	(D)
Pacific	1,572	1,180	101,594	57,079	916,090	484,306	18,867	3,970	255	245	461	331	211	57	8	2	2	(D)
NEW ENGLAND																		
Maine	232	159	9,491	5,936	49,825	36,984	747	296	66	42	58	46	18	2	-	-	-	-
New Hampshire	112	53	4,752	2,039	21,854	10,760	372	86	21	19	36	26	10	-	-	-	-	-
Vermont	800	401	56,630	21,156	246,499	106,556	3,944	852	129	89	151	223	185	22	-	1	-	-
Massachusetts	195	167	9,188	6,892	60,224	51,976	1,084	416	55	37	49	29	21	2	2	-	-	-
Rhode Island	21	26	468	627	3,449	4,670	62	37	13	1	5	1	1	-	-	-	-	-
Connecticut	147	148	5,256	4,685	31,910	29,360	542	235	43	33	29	30	12	-	-	-	-	-
MIDDLE ATLANTIC																		
New York	5,386	3,275	262,187	113,891	1,462,670	687,986	19,015	5,504	1,192	939	1,272	1,233	705	42	3	-	-	-
New Jersey	173	178	7,641	5,166	46,413	37,359	835	299	60	28	33	30	20	2	-	-	-	-
Pennsylvania	4,792	3,076	162,415	70,258	964,597	452,763	14,469	3,848	1,756	917	1,022	766	309	20	2	-	-	-
EAST NORTH CENTRAL																		
Ohio	3,199	2,870	98,531	76,932	635,583	538,411	8,898	4,307	1,087	677	798	492	142	3	-	-	-	-
Indiana	1,512	1,043	51,516	28,958	316,356	214,943	5,062	1,612	404	342	424	260	78	4	-	-	-	-
Illinois	2,626	1,803	85,983	51,765	527,494	366,652	6,857	2,750	599	649	843	447	85	3	-	-	-	-
Michigan	2,911	2,193	141,702	82,820	787,747	506,778	9,453	4,054	707	477	673	661	351	40	2	-	-	-
Wisconsin	16,844	11,874	746,605	360,786	4,289,330	2,407,517	47,183	16,853	3,244	3,112	4,606	4,201	1,614	65	2	-	-	-
WEST NORTH CENTRAL																		
Minnesota	4,524	3,111	172,569	94,531	985,434	646,806	13,796	4,528	1,086	1,018	1,215	873	311	18	3	-	-	-
Iowa	5,039	3,745	169,238	109,625	1,134,463	808,786	15,882	6,875	1,093	1,295	1,624	809	208	10	-	-	-	-
Missouri	819	400	34,794	14,071	177,922	81,680	2,491	776	227	151	211	151	72	6	-	-	1	(D)
North Dakota	592	281	58,363	23,668	202,938	116,929	2,638	702	27	50	139	157	176	35	7	1	-	-
South Dakota	1,571	1,015	112,232	47,961	422,924	274,381	6,767	1,646	187	266	396	375	279	57	9	1	1	(D)
Nebraska	1,836	778	89,354	28,721	525,806	211,541	7,887	1,269	364	362	522	368	187	27	4	1	1	(D)
Kansas	790	402	32,459	13,118	202,064	100,821	3,233	605	238	155	183	136	71	7	-	-	-	-
SOUTH ATLANTIC																		
Delaware	48	43	1,055	696	7,846	4,288	110	38	20	11	11	6	-	-	-	-	-	-
Maryland	630	430	19,610	10,105	137,229	70,867	1,921	624	217	150	141	89	29	4	-	-	-	-
Virginia	657	432	28,018	13,761	167,993	84,445	2,520	971	195	112	175	113	52	8	2	-	-	-
West Virginia	216	167	6,085	3,556	36,898	24,158	517	290	88	45	46	22	15	-	-	-	-	-
North Carolina	356	258	9,909	5,534	75,198	38,751	1,203	388	154	67	83	36	16	-	-	-	-	-
South Carolina	88	70	3,815	3,556	27,709	16,875	416	169	21	11	25	20	11	-	-	-	-	-
Georgia	155	123	6,918	3,231	47,490	23,510	570	235	40	17	50	33	12	3	-	-	-	-
Florida	84	45	6,614	3,816	48,211	29,002	916	464	17	14	14	15	18	5	-	1	-	-
EAST SOUTH CENTRAL																		
Kentucky	843	288	23,434	7,478	149,071	48,998	1,938	539	334	219	166	82	40	2	-	-	-	-
Tennessee	695	456	21,452	13,504	158,952	106,081	2,066	1,167	248	137	183	102	20	5	-	-	-	-
Alabama	128	117	5,176	4,661	30,513	30,274	427	288	37	27	30	21	10	3	-	-	-	-
Mississippi	172	136	5,442	7,253	31,539	43,593	410	392	67	34	39	22	8	2	-	-	-	-
WEST SOUTH CENTRAL																		
Arkansas	189	65	8,752	3,131	53,001	13,748	742	124	48	34	49	36	19	3	-	-	-	-
Louisiana	102	79	4,199	4,131	25,100	20,674	351	207	22	24	29	19	7	1	-	-	-	-
Oklahoma	262	110	15,317	5,920	108,378	39,194	1,734	353	51	41	60	68	32	10	-	-	-	-
Texas	368	220	23,690	15,666	153,479	82,568	2,456	743	70	59	92	79	52	13	2	1	-	-
MOUNTAIN																		
Montana	206	63	25,197	9,127	134,694	45,624	2,020	593	11	13	47	46	65	19	2	2	1	(D)
Idaho	326	112	19,588	6,458	172,147	53,226	2,410	692	56	62	67	86	49	4	2	-	-	-
Wyoming	95	47	11,922	5,612	102,209	35,688	1,738	428	3	9	29	21	22	7	2	-	2	(D)
Colorado	284	147	20,073	11,309	148,307	76,996	2,521	924	45	45	86	51	45	9	2	-	1	(D)
New Mexico	21	8	1,297	410	12,362	3,441	247	24	6	1	4	3	7	-	-	-	-	-
Arizona	36	14	3,747	2,054	35,177	28,450	668	114	8	2	7	9	3	6	1	-	-	-
Utah	165	49	9,800	2,289	82,971	17,187	1,328	103	45	22	37	28	25	8	-	-	-	-
Nevada	31	8	3,065	373	30,593	3,010	612	21	1	3	9	7	8	3	-	-	-	-
PACIFIC																		
Washington	751	677	36,868	28,934	313,970	230,741	6,279	1,846	137	127	254	148	72	11	1	1	-	-
Oregon	323	310	16,408	13,060	121,446	100,536	2,429	804	68	63	101	53	28	9	-	-	1	(D)
California	475	160	45,154	11,990	464,512	137,605	9,755	1,101	50	52	101	125	106	32	7	1	1	(D)
Alaska	21	30	3,094	3,000	14,562	13,319	364	200	-	2	5	4	5	5	-	-	-	-
Hawaii	2	3	70	95	1,600	2,105	40	19	-	1	-	1	-	-	-	-	-	-

Table 79. Hay Crops Cut and Fed Green: 1974 and 1969

Farms With Sales of $2,500 and Over	Farms		Acres harvested		Quantity harvested (tons, green)		Value of production ($1,000)		Farms by acres harvested, 1974									Acres harvested for farms with 1,000 acres and over, 1974
	1974	1969	1974	1969	1974	1969	1974	1969	1 to 14 acres	15 to 24 acres	25 to 49 acres	50 to 99 acres	100 to 249 acres	250 to 499 acres	500 to 749 acres	750 to 999 acres	1,000 acres and over	
United States	33,247	31,185	800,984	695,397	4,511,939	4,262,953	50,096	30,296	15,618	8,192	6,083	2,414	778	126	22	5	9	17,587
REGIONS																		
Northeast	6,709	6,061	139,799	111,051	633,937	600,917	6,867	4,449	3,458	1,469	1,132	494	147	7	2	-	-	-
North Central	22,067	20,473	460,654	399,594	2,317,560	2,358,629	21,486	15,911	10,577	5,907	3,939	1,280	314	43	4	2	1	(D)
South	2,532	2,697	74,790	68,422	431,824	356,266	4,815	2,376	1,152	496	516	233	111	16	5	2	1	(D)
West	1,939	1,954	125,741	116,330	1,128,618	947,141	16,928	7,560	431	320	496	407	206	60	11	1	7	(D)
DIVISIONS																		
New England	1,198	1,024	32,479	23,198	138,435	116,386	1,671	815	486	257	256	141	55	3	-	-	-	-
Middle Atlantic	5,511	5,037	107,320	87,853	495,502	484,531	5,196	3,634	2,972	1,212	876	353	92	4	2	-	-	-
East North Central	17,528	15,554	333,600	281,708	1,713,830	1,759,011	14,763	12,314	8,474	4,880	3,142	876	148	7	1	-	-	-
West North Central	4,539	4,919	127,054	117,886	603,730	599,618	6,723	3,597	2,103	1,027	797	404	166	36	3	2	1	(D)
South Atlantic	1,015	1,034	22,178	19,381	144,013	112,989	1,671	678	577	188	163	53	30	3	-	-	1	(D)
East South Central	815	839	21,244	19,616	120,080	84,696	1,201	509	373	169	171	72	25	4	1	-	-	-
West South Central	702	824	31,368	29,425	167,731	158,581	1,943	1,189	202	139	182	108	56	9	4	2	-	-
Mountain	717	926	49,561	57,851	317,094	363,534	3,965	2,888	204	129	153	113	85	25	5	-	3	(D)
Pacific	1,222	1,028	76,180	58,479	811,524	583,607	12,963	4,672	227	191	343	294	121	35	6	1	4	(D)
NEW ENGLAND																		
Maine	270	223	7,124	5,264	30,906	24,460	340	171	100	61	68	32	9	-	-	-	-	-
New Hampshire	130	119	3,149	2,216	15,490	12,371	201	87	58	26	28	13	5	-	-	-	-	-
Vermont	554	384	16,940	9,965	67,240	45,534	807	319	206	118	119	73	36	2	-	-	-	-
Massachusetts	142	184	3,113	3,522	14,563	20,170	189	141	69	30	23	16	4	-	-	-	-	-
Rhode Island	7	5	94	72	203	820	3	6	4	3	-	-	-	-	-	-	-	-
Connecticut	95	109	2,059	2,159	10,033	13,031	130	91	49	19	18	7	1	1	-	-	-	-
MIDDLE ATLANTIC																		
New York	2,943	2,693	66,105	55,686	296,725	298,513	2,967	2,239	1,391	692	550	240	65	3	2	-	-	-
New Jersey	124	160	2,316	2,418	13,993	18,767	196	141	67	31	18	4	4	-	-	-	-	-
Pennsylvania	2,444	2,184	38,899	29,749	184,784	167,251	2,033	1,254	1,514	489	308	109	23	1	-	-	-	-
EAST NORTH CENTRAL																		
Ohio	1,582	1,360	26,430	21,210	135,360	135,790	1,489	951	936	318	234	83	11	-	-	-	-	-
Indiana	479	395	8,824	7,598	49,834	54,805	598	384	249	106	101	19	3	1	-	-	-	-
Illinois	930	1,088	17,479	20,201	99,941	139,320	999	975	451	266	165	43	4	1	-	-	-	-
Michigan	2,356	2,176	52,782	45,289	246,975	244,833	2,223	1,714	1,059	589	489	172	45	2	-	-	-	-
Wisconsin	12,181	10,535	228,085	187,410	1,181,720	1,184,263	9,454	8,290	5,779	3,601	2,153	559	85	3	1	-	-	-
WEST NORTH CENTRAL																		
Minnesota	1,375	1,810	26,190	29,447	145,709	186,237	1,603	1,117	745	329	202	80	15	4	-	-	-	-
Iowa	1,296	1,251	26,543	22,746	151,967	151,861	1,672	911	621	361	228	65	17	4	-	-	-	-
Missouri	400	312	11,585	8,084	50,857	40,619	559	244	170	77	87	50	14	2	-	-	-	-
North Dakota	186	375	18,503	20,611	51,451	38,023	515	228	34	14	31	39	49	17	1	1	-	-
South Dakota	396	261	17,980	11,990	58,940	33,696	707	202	119	87	85	70	28	4	1	1	1	(D)
Nebraska	463	483	13,866	14,971	70,305	85,870	773	515	216	85	80	53	27	2	-	-	-	-
Kansas	423	427	12,387	10,037	74,501	63,312	894	380	198	74	84	47	16	3	1	-	-	-
SOUTH ATLANTIC																		
Delaware	47	40	733	597	4,469	4,298	45	26	21	15	11	-	-	-	-	-	-	-
Maryland	321	289	4,967	4,096	32,553	29,322	358	176	211	58	37	13	2	-	-	-	-	-
Virginia	191	186	5,080	3,931	23,348	18,733	257	112	86	39	41	15	9	1	-	-	-	-
West Virginia	64	55	828	1,499	3,508	6,510	35	39	43	11	8	2	-	-	-	-	-	-
North Carolina	172	215	2,491	2,262	16,083	14,822	193	89	116	25	24	4	3	-	-	-	-	-
South Carolina	75	90	1,680	1,333	9,437	6,797	104	41	41	10	13	9	2	-	-	-	-	-
Georgia	86	103	2,678	2,282	17,014	11,344	153	68	45	17	16	6	1	-	-	-	1	(D)
Florida	59	56	3,721	3,381	37,601	21,163	526	127	14	13	13	4	13	2	-	-	-	-
EAST SOUTH CENTRAL																		
Kentucky	332	311	8,149	6,466	36,046	27,496	360	165	164	73	56	26	11	2	-	-	-	-
Tennessee	284	276	6,171	6,281	37,178	30,430	372	183	140	55	57	29	3	-	-	-	-	-
Alabama	86	117	2,631	2,616	14,835	8,010	148	48	34	13	25	8	6	-	-	-	-	-
Mississippi	113	135	4,293	4,253	32,021	18,760	320	112	35	28	33	9	5	2	1	-	-	-
WEST SOUTH CENTRAL																		
Arkansas	84	82	2,881	2,259	12,704	8,897	127	67	27	17	22	11	7	-	-	-	-	-
Louisiana	118	92	3,776	3,671	21,998	23,109	220	173	33	29	33	17	6	-	-	-	-	-
Oklahoma	152	203	5,699	5,595	25,533	23,712	306	178	37	32	52	18	12	1	-	-	-	-
Texas	348	447	19,012	17,900	107,496	102,863	1,290	771	105	61	75	62	31	8	4	2	-	-
MOUNTAIN																		
Montana	92	185	9,269	11,579	25,946	28,702	311	230	18	8	13	24	18	10	1	-	-	-
Idaho	216	152	16,197	8,033	107,305	57,121	1,180	457	74	42	50	25	19	5	-	-	1	(D)
Wyoming	27	45	1,299	6,533	9,738	27,821	127	223	5	5	6	7	4	-	-	-	-	-
Colorado	172	284	10,670	15,667	73,111	92,968	950	744	38	40	35	31	22	2	3	-	1	(D)
New Mexico	42	57	1,363	3,558	14,949	40,779	224	326	20	7	9	4	1	1	-	-	-	-
Arizona	40	56	5,075	6,978	51,376	74,014	719	592	9	6	5	8	5	5	1	-	1	(D)
Utah	104	132	3,612	4,501	22,284	33,342	267	250	34	20	31	10	8	1	-	-	-	-
Nevada	24	15	2,076	1,002	12,385	8,787	186	66	6	1	4	4	8	1	-	-	-	-
PACIFIC																		
Washington	468	288	18,899	11,082	185,229	73,979	2,778	592	109	80	135	118	24	2	-	-	-	-
Oregon	145	135	7,101	6,662	49,866	29,636	748	237	38	26	41	21	14	4	1	-	-	-
California	598	597	47,926	40,455	522,999	479,227	8,368	3,834	75	84	165	153	83	29	5	1	3	(D)
Alaska	6	8	148	280	320	765	6	9	3	1	1	1	-	-	-	-	-	-
Hawaii	5	-	2,106	-	53,110	-	1,062	-	2	-	1	1	-	-	-	-	1	(D)

Table 80. Field Seeds: 1974 and 1969

Farms With Sales of $2,500 and Over	Farms		Acres harvested		Value of production ($1,000)		Farms by acres harvested, 1974							Acres harvested for farms with 1,000 acres and over, 1974
	1974	1969	1974	1969	1974	1969	1 to 24 acres	25 to 74 acres	75 to 99 acres	100 to 499 acres	500 to 749 acres	750 to 999 acres	1,000 acres and over	
United States	41,388	53,999	1,759,478	1,987,549	206,194	116,262	26,292	10,302	1,164	3,280	178	71	101	189,969
REGIONS														
Northeast	1,699	1,727	28,139	32,967	1,322	1,127	1,429	225	15	28	2	-	-	-
North Central	27,441	32,225	792,868	790,962	32,774	19,939	18,925	6,505	588	1,364	35	10	14	19,971
South	6,980	14,041	255,021	479,547	13,229	17,818	4,355	1,962	172	456	19	3	13	24,050
West	5,268	6,006	683,450	684,073	158,868	77,378	1,583	1,610	389	1,432	122	58	74	145,948
DIVISIONS														
New England	73	101	1,835	3,172	119	136	53	14	1	5	-	-	-	-
Middle Atlantic	1,626	1,626	26,304	29,795	1,203	991	1,376	211	14	23	2	-	-	-
East North Central	10,731	14,622	170,327	235,681	7,171	5,839	9,085	1,514	49	82	1	-	-	-
West North Central	16,710	17,603	622,541	555,281	25,603	14,101	9,840	4,991	539	1,282	34	10	14	19,971
South Atlantic	1,807	3,290	69,888	107,151	3,203	3,692	1,238	396	42	116	5	3	7	12,232
East South Central	3,072	6,685	82,025	205,947	3,987	6,938	2,127	775	45	118	5	-	2	(D)
West South Central	2,101	4,066	103,108	166,449	6,039	7,188	990	791	85	222	9	-	4	(D)
Mountain	2,661	2,786	216,230	180,793	38,890	14,920	981	880	192	557	29	9	13	20,824
Pacific	2,607	3,220	467,220	503,280	119,979	62,458	602	730	197	875	93	49	61	125,124
NEW ENGLAND														
Maine	8	13	71	280	3	4	8	-	-	-	-	-	-	-
New Hampshire	2	7	16	81	(Z)	2	2	-	-	-	-	-	-	-
Vermont	51	66	1,600	2,588	109	126	32	13	1	5	-	-	-	-
Massachusetts	4	11	38	166	1	3	4	-	-	-	-	-	-	-
Rhode Island	5	2	38	11	2	(Z)	5	-	-	-	-	-	-	-
Connecticut	3	2	72	46	5	1	2	1	-	-	-	-	-	-
MIDDLE ATLANTIC														
New York	566	783	12,825	17,743	736	749	410	130	9	17	-	-	-	-
New Jersey	14	11	192	137	4	4	13	1	-	-	-	-	-	-
Pennsylvania	1,046	832	13,287	11,915	463	239	953	80	5	6	2	-	-	-
EAST NORTH CENTRAL														
Ohio	3,001	4,042	45,495	64,547	1,766	1,277	2,555	412	19	15	-	-	-	-
Indiana	1,472	2,265	20,718	35,733	732	824	1,312	150	3	7	-	-	-	-
Illinois	2,858	3,787	55,408	67,485	2,149	1,577	2,254	548	19	36	1	-	-	-
Michigan	1,772	2,183	25,770	37,738	1,248	1,155	1,531	233	2	6	-	-	-	-
Wisconsin	1,628	2,345	22,936	30,178	1,276	1,005	1,433	171	6	18	-	-	-	-
WEST NORTH CENTRAL														
Minnesota	2,209	2,933	109,134	137,917	6,419	4,164	1,325	540	85	237	12	7	3	5,841
Iowa	1,042	808	16,793	13,106	589	239	853	179	7	3	-	-	-	-
Missouri	6,845	6,673	269,654	203,043	9,812	5,229	3,752	2,236	241	592	17	1	6	6,520
North Dakota	674	512	20,473	17,927	655	480	390	228	20	36	-	-	-	-
South Dakota	2,208	1,170	103,060	53,691	3,668	967	948	863	123	271	2	1	-	-
Nebraska	1,551	1,465	37,147	34,657	1,482	712	1,099	370	27	54	1	-	-	-
Kansas	2,181	4,042	66,280	94,940	2,979	2,310	1,473	575	36	89	2	1	5	7,610
SOUTH ATLANTIC														
Delaware	38	67	676	1,495	39	37	30	7	-	1	-	-	-	-
Maryland	254	350	4,066	6,842	198	168	216	31	5	2	-	-	-	-
Virginia	502	657	10,872	13,431	642	674	382	97	6	17	-	-	-	-
West Virginia	52	27	612	491	23	13	49	3	-	-	-	-	-	-
North Carolina	299	880	6,156	12,808	266	418	244	40	4	10	-	1	-	-
South Carolina	193	423	9,621	13,728	673	568	108	57	5	21	-	-	2	(D)
Georgia	291	630	12,425	24,448	752	1,081	162	100	7	19	2	1	-	-
Florida	178	256	25,460	33,908	610	734	47	61	15	46	3	1	5	(D)
EAST SOUTH CENTRAL														
Kentucky	1,584	3,636	38,212	113,693	1,839	3,775	1,102	414	26	38	4	-	-	-
Tennessee	812	2,098	15,662	48,086	792	1,736	626	159	11	16	-	-	-	-
Alabama	271	567	14,710	30,770	743	1,083	136	93	6	34	-	-	2	(D)
Mississippi	405	384	13,441	13,398	614	343	263	109	2	30	1	-	-	-
WEST SOUTH CENTRAL														
Arkansas	452	642	17,934	23,333	689	1,093	228	164	14	45	1	-	-	-
Louisiana	134	138	8,273	11,052	417	593	67	43	3	19	1	-	1	(D)
Oklahoma	894	2,168	34,145	75,775	2,283	2,825	418	370	39	67	-	-	-	-
Texas	621	1,118	42,756	56,289	2,651	2,678	277	214	29	91	7	-	3	(D)
MOUNTAIN														
Montana	548	442	39,601	26,461	2,339	732	177	203	42	119	6	1	-	-
Idaho	1,289	1,405	107,406	78,171	21,433	8,471	459	412	115	280	12	5	6	(D)
Wyoming	103	87	4,716	3,448	244	99	44	44	1	14	-	-	-	-
Colorado	220	217	7,664	10,204	645	341	139	58	7	15	-	1	-	-
New Mexico	75	126	3,442	5,294	405	337	40	21	5	8	1	-	-	-
Arizona	74	124	11,213	16,756	2,066	1,505	12	16	7	36	2	-	1	(D)
Utah	280	310	18,384	20,994	3,469	902	103	108	12	55	1	1	-	-
Nevada	72	75	23,804	19,465	8,288	2,532	7	18	3	30	7	1	6	10,836
PACIFIC														
Washington	549	590	68,453	60,308	20,672	9,587	100	193	53	182	12	6	3	3,100
Oregon	1,711	2,122	322,155	328,025	66,018	36,553	451	459	111	539	64	38	49	97,344
California	343	504	76,483	114,886	33,278	16,312	48	78	33	153	17	5	9	24,680
Alaska	4	4	129	61	11	6	3	-	-	1	-	-	-	-
Hawaii	-	-	-	-	-	-	-	-	-	-	-	-	-	-

Table 81. Alfalfa Seed and Red Clover Seed: 1974 and 1969

Farms With Sales of $2,500 and Over

	Alfalfa seed								Red clover seed							
	Farms		Acres harvested		Quantity harvested (pounds)		Value of production ($1,000)		Farms		Acres harvested		Quantity harvested (pounds)		Value of production ($1,000)	
	1974	1969	1974	1969	1974	1969	1974	1969	1974	1969	1974	1969	1974	1969	1974	1969
United States	8,621	8,596	400,169	404,702	96,200,782	89,905,712	77,846	33,401	16,862	20,652	270,840	324,703	28,389,379	34,490,819	17,030	12,244
REGIONS																
Northeast	216	114	3,322	1,447	153,443	69,313	84	24	1,111	1,179	13,803	17,768	1,044,924	2,032,839	620	667
North Central	5,119	3,963	153,422	105,608	9,781,270	7,163,981	5,643	2,189	13,830	16,589	213,952	251,512	18,329,831	21,561,325	9,558	7,159
South	745	2,005	27,098	68,234	3,876,827	9,683,523	2,258	2,790	1,294	1,883	21,474	30,673	1,944,497	2,828,595	1,293	1,050
West	2,541	2,514	216,327	229,413	82,389,242	72,988,895	69,861	28,398	627	1,001	21,611	24,750	7,070,127	8,068,060	5,559	3,368
DIVISIONS																
New England	19	13	329	185	11,782	13,724	6	5	28	25	358	502	15,932	33,680	9	12
Middle Atlantic	197	101	2,993	1,262	141,661	55,589	78	20	1,083	1,154	13,445	17,266	1,028,992	1,999,159	611	655
East North Central	380	303	5,335	4,157	263,377	294,648	145	95	8,791	11,500	128,277	173,442	10,214,095	14,442,051	5,447	4,726
West North Central	4,739	3,660	148,087	101,451	9,517,893	6,869,333	5,498	2,094	5,039	5,089	85,675	78,070	8,115,736	7,119,274	4,111	2,433
South Atlantic	34	29	260	369	12,970	21,447	7	8	541	492	8,353	7,320	682,356	470,565	409	203
East South Central	52	25	596	200	41,323	19,672	23	7	673	1,315	10,833	21,501	1,004,795	2,114,875	703	760
West South Central	659	1,951	26,242	67,665	3,822,534	9,642,404	2,228	2,775	80	76	2,288	1,852	257,346	243,155	180	86
Mountain	1,833	1,754	118,033	105,162	31,855,895	24,600,936	25,375	9,246	163	320	5,089	6,021	1,642,972	1,786,065	1,331	746
Pacific	708	760	98,294	124,251	50,533,347	48,387,959	44,487	19,152	464	681	16,522	18,729	5,427,155	6,281,995	4,228	2,622
NEW ENGLAND																
Maine	-	-	-	-	-	-	-	-	-	4	-	60	-	4,200	-	1
New Hampshire	-	3	-	46	-	3,220	-	1	2	2	16	17	400	1,190	(Z)	(Z)
Vermont	16	6	290	84	10,222	6,654	6	2	23	15	328	400	15,202	26,535	8	9
Massachusetts	2	2	22	40	880	2,800	(Z)	1	1	3	2	24	130	1,685	(Z)	1
Rhode Island	-	1	-	5	-	350	-	(Z)	2	1	12	1	200	70	(Z)	(Z)
Connecticut	1	1	17	10	680	700	(Z)	(Z)	-	-	-	-	-	-	-	-
MIDDLE ATLANTIC																
New York	97	45	1,807	783	56,884	32,678	31	13	351	561	6,744	10,792	530,512	1,484,660	302	475
New Jersey	6	4	55	43	2,200	3,440	1	1	4	2	59	17	1,980	1,750	1	1
Pennsylvania	94	52	1,131	436	82,577	19,471	45	6	728	591	6,642	6,457	496,500	512,749	308	179
EAST NORTH CENTRAL																
Ohio	53	39	517	506	30,163	55,858	17	21	2,027	2,650	29,089	39,955	2,302,320	2,899,591	1,220	928
Indiana	25	22	325	304	14,930	17,040	8	6	1,174	1,716	15,681	23,264	1,052,839	1,738,882	558	583
Illinois	30	32	440	528	29,010	40,217	16	12	2,562	3,395	43,406	54,935	3,145,025	3,777,805	1,667	1,341
Michigan	123	123	1,304	1,288	67,829	92,728	37	30	1,608	1,927	22,758	33,194	2,268,379	3,614,106	1,134	1,066
Wisconsin	149	87	2,749	1,531	121,445	88,805	67	27	1,420	1,812	17,343	22,094	1,445,532	2,411,667	867	808
WEST NORTH CENTRAL																
Minnesota	180	113	2,377	1,716	135,518	99,421	75	29	1,310	1,628	22,863	29,439	2,374,627	2,965,139	1,187	1,038
Iowa	72	29	987	573	51,778	22,365	28	7	707	457	10,793	6,793	716,874	424,682	366	155
Missouri	48	40	1,531	756	110,707	66,858	61	21	2,250	2,006	37,403	27,789	3,775,860	2,507,112	1,926	852
North Dakota	529	266	13,186	5,962	512,428	228,035	282	73	44	38	1,699	1,060	144,857	98,902	70	30
South Dakota	1,844	736	77,823	32,528	4,429,230	1,725,584	2,613	509	82	53	2,499	1,058	191,627	111,391	92	34
Nebraska	1,157	573	28,077	16,231	2,123,940	1,021,631	1,168	306	211	370	3,177	4,229	240,451	352,755	108	116
Kansas	909	1,903	24,106	43,685	2,154,292	3,705,439	1,271	1,149	435	537	7,241	7,702	671,440	659,293	363	208
SOUTH ATLANTIC																
Delaware	-	-	-	-	-	-	-	-	32	32	587	751	57,148	44,685	34	16
Maryland	10	8	111	174	8,030	9,920	4	4	181	163	2,514	2,557	183,191	134,308	110	54
Virginia	10	11	67	89	2,200	5,234	1	2	211	163	3,266	1,882	259,250	137,339	156	71
West Virginia	11	6	61	48	2,060	2,620	1	1	39	12	419	127	31,520	7,284	19	3
North Carolina	3	1	21	3	680	80	(Z)	(Z)	68	105	1,220	1,318	80,287	113,258	48	45
South Carolina	-	1	-	4	-	533	-	(Z)	10	7	347	147	70,960	8,935	43	4
Georgia	-	2	-	51	-	3,060	-	1	-	1	-	6	-	480	-	(Z)
Florida	-	-	-	-	-	-	-	-	-	9	-	532	-	24,276	-	10
EAST SOUTH CENTRAL																
Kentucky	41	15	453	108	32,380	10,789	18	4	462	930	7,433	15,733	618,878	1,459,969	433	547
Tennessee	9	5	58	71	4,443	8,107	2	3	149	338	2,054	4,540	215,880	512,750	151	167
Alabama	1	4	5	11	500	176	(Z)	(Z)	28	26	666	857	78,102	97,622	55	32
Mississippi	1	1	80	10	4,000	600	2	(Z)	34	21	680	371	91,935	44,534	64	14
WEST SOUTH CENTRAL																
Arkansas	-	3	-	19	-	1,000	-	(Z)	17	19	266	260	57,340	27,440	40	10
Louisiana	1	1	4	19	240	5,400	(Z)	2	-	2	-	21	-	2,480	-	1
Oklahoma	543	1,692	21,192	59,736	3,131,716	8,391,883	1,848	2,350	26	15	703	299	58,850	38,260	41	14
Texas	115	255	5,046	7,891	690,578	1,244,121	380	423	37	40	1,319	1,272	141,156	174,975	99	62
MOUNTAIN																
Montana	474	323	29,226	18,778	2,723,779	1,657,725	1,852	564	10	21	834	469	41,008	67,929	33	24
Idaho	702	757	36,211	33,226	14,168,538	11,811,925	10,910	4,548	137	277	3,327	4,768	1,212,104	1,592,337	982	677
Wyoming	85	54	3,619	2,170	247,468	181,034	186	54	2	7	48	172	6,600	51,850	5	18
Colorado	152	111	3,792	4,000	421,061	382,047	316	117	1	7	6	68	600	15,139	(Z)	5
New Mexico	62	89	2,295	2,861	327,965	477,800	246	248	2	2	60	81	15,000	6,950	12	2
Arizona	25	54	2,384	4,963	462,626	809,017	439	311	-	3	-	135	-	7,260	-	3
Utah	265	295	16,966	19,896	4,164,453	2,544,387	3,207	878	9	3	659	328	296,660	44,600	240	16
Nevada	68	71	23,540	19,268	9,340,005	6,737,001	8,219	2,526	2	-	155	-	71,000	-	58	-
PACIFIC																
Washington	281	254	30,956	26,767	14,786,631	13,128,193	11,681	5,251	54	105	2,512	3,449	1,371,858	1,403,007	1,262	610
Oregon	218	213	14,832	11,391	6,638,741	5,460,784	5,444	2,130	393	560	12,323	14,179	3,545,429	4,486,171	2,482	1,839
California	209	292	52,506	86,092	29,107,975	29,798,912	27,361	11,771	17	16	1,687	1,101	509,868	392,817	484	173
Alaska	-	1	-	1	-	70	-	(Z)	-	-	-	-	-	-	-	-
Hawaii	-	-	-	-	-	-	-	-	-	-	-	-	-	-	-	-

Table 82. Miscellaneous Field Seeds: 1974

Farms With Sales of $2,500 and Over	Farms	Acres harvested	Quantity harvested (pounds)	Value of production ($1,000)
ALSIKE CLOVER SEED				
United States	19	264	58,210	20
Minnesota	5	59	14,200	5
Wisconsin	3	13	1,700	1
All other States	11	192	42,310	15
AUSTRIAN WINTER PEAS				
United States	326	33,740	48,685,568	3,408
Idaho	312	33,357	47,989,478	3,359
Oregon	9	220	326,340	23
All other States	5	163	369,750	26
BAHIA GRASS SEED				
United States	481	38,099	3,940,622	913
Alabama	71	4,131	498,579	150
Arkansas	15	750	139,846	28
Florida	147	22,831	1,817,013	363
Georgia	40	2,594	308,844	62
Louisiana	22	876	103,705	21
Mississippi	110	4,770	750,438	225
South Carolina	6	126	9,000	2
Texas	68	1,983	309,597	62
All other States	2	38	3,600	1
BENTGRASS SEED				
United States	199	23,678	8,729,635	2,881
Oregon	197	23,654	8,726,035	2,880
All other States	2	24	3,600	1
BIRDSFOOT TREFOIL SEED				
United States	222	6,003	631,455	1,250
Iowa	5	48	7,950	16
Michigan	23	350	19,845	40
Minnesota	8	127	14,870	30
Missouri	5	104	7,500	15
New York	81	1,974	169,956	340
Ohio	26	305	17,723	35
Oregon	6	86	4,876	10
Pennsylvania	14	102	5,453	11
Vermont	15	620	51,616	90
Wisconsin	34	1,447	148,846	298
All other States	5	840	182,820	366
BROMEGRASS SEED				
United States	896	28,789	5,372,139	1,055
Colorado	8	80	13,735	3
Idaho	25	1,325	253,398	51
Illinois	4	79	13,738	2
Iowa	48	1,177	203,293	35
Kansas	487	14,564	2,826,944	565
Minnesota	3	53	6,300	1
Missouri	40	882	141,797	24
Montana	8	505	79,900	16
Nebraska	133	3,209	540,297	119
North Dakota	14	709	82,476	14
Ohio	4	52	3,200	1
Pennsylvania	3	19	1,740	(Z)
South Dakota	91	4,846	558,009	95
Washington	18	920	406,152	81
All other States	10	369	241,160	48
CRIMSON CLOVER SEED				
United States	179	7,412	1,650,451	885
Florida	6	141	24,416	15
Georgia	21	690	120,050	72
Indiana	4	75	9,300	6
Michigan	3	49	5,200	3
Minnesota	7	105	21,200	13
Mississippi	5	389	60,690	35
Ohio	8	219	24,320	15
Oklahoma	3	92	16,200	9
Oregon	90	5,035	1,292,390	672
Tennessee	15	202	33,875	20
Texas	8	263	19,100	11
Virginia	6	85	11,360	7
All other States	3	67	12,350	7
FESCUE SEED, ALTA				
United States	643	29,095	8,108,849	1,342
Alabama	14	331	51,606	12
Arkansas	36	1,204	304,988	46
Georgia	6	74	15,790	3
Idaho	3	85	12,950	2
Illinois	10	488	24,800	3
Indiana	7	99	13,300	2
Iowa	3	65	3,750	1
Kansas	19	889	152,821	21
Kentucky	33	493	87,172	15
Missouri	367	17,426	3,518,699	493
North Carolina	13	250	66,575	15
Oklahoma	7	205	25,475	4
Oregon	70	6,399	3,599,966	684
South Carolina	10	216	26,700	6
FESCUE SEEDS, ALTA--Con.				
Tennessee	34	717	183,707	31
Virginia	7	54	8,250	2
All other States	4	100	12,300	2
FESCUE SEED, CHEWINGS				
United States	144	12,877	6,894,801	2,204
Missouri	6	102	20,020	6
Oregon	130	12,094	6,732,467	2,154
All other States	8	681	142,314	43
FESCUE SEED, KENTUCKY 31				
United States	5,499	236,941	51,881,627	7,768
Alabama	80	5,087	844,492	194
Arkansas	322	13,611	2,803,060	420
Georgia	140	4,648	945,873	199
Idaho	4	667	139,440	20
Illinois	34	785	105,750	15
Indiana	51	771	135,280	19
Kansas	247	11,962	2,104,054	295
Kentucky	594	14,436	2,664,232	453
Louisiana	3	40	4,600	1
Mississippi	29	693	116,630	22
Missouri	3,197	162,239	37,077,609	5,191
North Carolina	143	3,601	570,569	131
Oklahoma	84	2,993	420,571	63
Oregon	12	2,428	1,808,560	344
South Carolina	108	3,015	479,455	110
Tennessee	377	8,747	1,447,706	246
Texas	6	132	27,240	4
Virginia	63	1,025	173,831	40
All other States	5	61	12,675	2
FESCUE SEED, RED				
United States	120	9,298	5,090,867	1,614
Idaho	9	1,107	640,147	192
Missouri	17	483	87,995	26
Oregon	82	7,335	4,130,356	1,322
Washington	8	267	207,419	66
All other States	4	106	24,950	8
FESCUE SEED, OTHER				
United States	390	20,802	10,876,565	2,719
Alabama	5	95	13,000	3
Arkansas	23	602	134,714	34
Idaho	13	617	148,287	37
Illinois	6	52	7,150	2
Kansas	6	138	12,866	3
Kentucky	18	352	68,800	17
Minnesota	5	285	74,495	19
Missouri	169	6,275	1,095,368	274
North Carolina	3	224	56,200	14
Oklahoma	4	110	6,110	2
Oregon	107	10,988	8,950,529	2,238
Tennessee	11	388	61,090	15
Virginia	3	53	5,540	1
Washington	6	365	196,234	49
All other States	11	258	46,182	12
MERION KENTUCKY BLUEGRASS SEED				
United States	247	32,972	10,939,619	8,192
Idaho	38	7,544	2,834,426	1,899
Minnesota	39	6,731	925,685	648
Oregon	86	9,039	4,672,189	3,784
South Dakota	25	3,046	379,070	265
Washington	56	6,376	2,106,545	1,580
All other States	3	236	21,704	15
KENTUCKY BLUEGRASS SEED, PROPRIETARY				
United States	99	12,546	6,527,878	2,583
Idaho	16	2,767	1,283,173	462
Minnesota	3	1,680	624,000	187
Oregon	47	4,099	3,184,133	1,337
Washington	30	3,397	1,381,372	580
All other States	3	603	55,200	17
KENTUCKY BLUEGRASS SEED, OTHER				
United States	580	87,635	40,028,076	15,772
Idaho	67	16,562	8,680,138	3,125
Kentucky	18	728	54,640	17
Minnesota	121	22,111	6,430,927	1,929
Missouri	5	232	43,436	13
Nebraska	5	113	26,200	8
Oregon	162	19,178	12,909,475	5,422
South Dakota	65	6,690	548,478	165
Texas	8	359	22,523	7
Washington	121	21,502	11,259,692	5,067
All other States	8	160	52,567	19

Table 82. Miscellaneous Field Seeds: 1974—Continued

Farms With Sales of $2,500 and Over	Farms	Acres harvested	Quantity harvested (pounds)	Value of production ($1,000)
LADINO CLOVER SEED				
United States	55	7,956	2,782,090	2,921
California	47	7,895	2,775,705	2,914
Texas	3	25	2,900	3
All other States	5	36	3,485	3
LESPEDEZA SEED				
United States	1,306	37,268	7,098,483	2,722
Alabama	9	521	167,300	84
Arkansas	10	727	263,809	92
Georgia	8	108	32,560	14
Illinois	59	4,351	536,167	204
Indiana	13	571	66,700	27
Kansas	117	3,993	714,280	257
Kentucky	322	8,441	1,486,634	654
Maryland	46	1,171	169,852	76
Mississippi	6	96	20,120	10
Missouri	308	9,079	1,936,586	523
North Carolina	80	704	111,643	50
Oklahoma	21	398	68,926	24
South Carolina	53	3,860	885,520	390
Tennessee	221	2,922	586,402	293
Virginia	30	240	38,084	17
All other States	3	86	13,900	6
LUPINE SEED				
United States	7	222	137,048	11
South Carolina	3	72	25,848	2
All other States	4	150	111,200	9
ORCHARDGRASS SEED				
United States	749	28,623	13,313,781	4,299
Arkansas	9	147	30,600	9
Georgia	3	25	6,900	2
Idaho	5	53	6,256	2
Illinois	7	116	13,200	3
Indiana	13	290	28,760	6
Iowa	15	272	61,680	14
Kentucky	81	1,523	295,581	83
Missouri	211	4,239	846,909	186
Nebraska	5	36	5,370	1
North Carolina	5	19	4,000	1
Ohio	7	48	4,950	1
Oregon	158	15,850	10,483,415	3,564
Pennsylvania	7	90	8,076	2
Tennessee	32	331	73,386	21
Virginia	184	5,544	1,437,200	402
All other States	7	40	7,498	2
RED TOP SEED				
United States	320	10,308	1,361,407	476
Illinois	76	2,825	377,093	132
Indiana	13	202	30,345	11
Kentucky	17	247	22,634	8
Missouri	191	6,742	885,416	310
Ohio	3	55	10,937	4
Texas	14	165	26,475	9
All other States	6	72	8,507	3
RYEGRASS SEED, ANNUAL				
United States	1,142	144,668	170,556,663	23,878
Alabama	32	1,101	359,495	50
Arkansas	18	398	80,470	11
California	4	770	357,000	50
Delaware	4	35	9,300	1
Florida	13	508	87,934	12
Georgia	49	1,355	389,020	54
Iowa	3	16	3,200	(Z)
Kansas	4	96	19,800	3
Louisiana	95	4,511	1,147,329	161
Michigan	7	54	13,640	2
Mississippi	236	5,722	1,365,904	191
Missouri	4	82	18,350	3
Montana	5	228	12,770	2
Oklahoma	33	656	154,900	22
Oregon	537	125,287	165,631,790	23,188
South Carolina	15	1,591	379,795	53
Tennessee	11	120	26,460	4
Texas	33	1,408	296,808	42
Virginia	16	326	48,898	7
All other States	23	404	153,800	22
RYEGRASS SEED, PERENNIAL				
United States	319	52,593	41,615,647	9,988
Alabama	4	148	46,000	11
Florida	6	70	8,700	2
Georgia	3	51	20,270	5
Louisiana	10	480	137,100	33
Mississippi	15	508	113,640	27
Montana	6	174	9,890	2
Oklahoma	6	243	40,160	10
RYEGRASS SEED, PERENNIAL--Con.				
Oregon	234	49,513	40,591,592	9,742
Tennessee	3	18	2,950	1
Texas	13	654	104,350	25
Washington	10	330	382,895	92
All other States	9	404	158,100	38
SUDAN GRASS SEED				
United States	115	11,189	12,763,463	1,104
California	42	6,642	8,289,362	746
Indiana	3	31	5,400	(Z)
Kansas	4	807	332,490	27
Missouri	5	99	22,820	2
Nebraska	4	78	38,060	3
Oklahoma	4	65	37,250	3
Oregon	3	83	52,000	5
Texas	45	3,309	3,974,431	318
All other States	5	75	11,650	1
SWEETCLOVER SEED				
United States	542	14,771	3,446,247	1,034
Colorado	4	109	8,900	3
Illinois	21	301	55,781	17
Indiana	24	323	77,818	23
Iowa	3	36	2,600	1
Kansas	42	563	77,992	23
Michigan	10	74	14,854	4
Minnesota	153	5,885	1,532,736	460
Missouri	4	33	10,980	3
Nebraska	37	545	95,074	29
North Dakota	53	2,119	466,522	140
Ohio	80	1,810	458,695	138
Oklahoma	10	165	20,250	6
South Dakota	82	2,538	559,260	168
Texas	14	206	47,585	14
All other States	5	64	17,200	5
TIMOTHY SEED				
United States	3,937	97,378	18,660,773	3,259
Idaho	20	960	385,959	69
Illinois	126	2,017	339,404	61
Indiana	205	2,121	381,633	65
Iowa	217	2,859	640,182	109
Kentucky	194	3,652	663,514	119
Maine	7	65	13,614	2
Maryland	31	250	37,940	7
Michigan	65	921	94,750	19
Minnesota	582	42,030	8,517,336	1,533
Missouri	861	22,330	4,083,166	735
New York	117	1,937	292,640	53
Ohio	1,039	13,118	2,364,657	331
Oregon	6	256	223,472	40
Pennsylvania	316	2,805	342,554	62
Tennessee	15	86	24,175	4
Vermont	5	247	2,607	(Z)
Virginia	14	120	25,985	5
West Virginia	9	132	14,900	3
Wisconsin	99	1,005	136,635	27
All other States	9	467	75,650	14
HAIRY VETCH SEED				
United States	119	4,180	1,471,961	332
Arkansas	5	53	14,850	3
Mississippi	3	75	26,500	5
Nebraska	16	707	82,472	12
Oklahoma	43	1,030	241,149	41
Oregon	23	1,016	846,710	212
Texas	24	1,156	228,524	55
All other States	5	143	31,756	5
VETCH SEED, EXCLUDING HAIRY				
United States	137	7,323	1,415,495	142
California	15	1,542	472,227	47
Illinois	3	29	2,010	(Z)
Iowa	15	312	33,956	3
Minnesota	7	198	38,729	4
Nebraska	13	575	61,963	6
Ohio	5	111	8,880	1
Oklahoma	20	382	56,600	6
Oregon	4	82	40,100	4
Pennsylvania	22	2,408	324,636	32
Texas	14	997	301,970	30
Wisconsin	3	13	2,854	(Z)
All other States	16	674	71,570	7
WHEATGRASS SEED				
United States	292	21,332	2,980,099	1,490
Colorado	39	2,485	404,755	202
Idaho	9	1,674	293,948	147
Montana	60	7,849	791,637	396
Nebraska	4	56	7,165	4
New Mexico	4	129	32,198	16
North Dakota	17	770	84,143	42

Table 82. **Miscellaneous Field Seeds: 1974**—Continued

Farms With Sales of $2,500 and Over	Farms	Acres harvested	Quantity harvested (pounds)	Value of production ($1,000)
WHEATGRASS SEED--Con.				
Oregon	5	345	65,250	33
South Dakota	102	4,236	461,248	231
Texas	5	72	10,400	5
Utah	9	737	40,740	20
Washington	21	1,213	317,242	159
Wyoming	10	516	41,998	21
All other States	7	1,250	429,375	215
WHITE CLOVER SEED				
United States	75	4,615	828,460	746
Idaho	12	474	125,935	113
Louisiana	7	1,560	152,390	137
Mississippi	4	75	4,180	4
Oregon	27	1,639	429,267	386
Texas	14	272	28,101	25
All other States	11	595	88,587	80
OTHER SEEDS				
United States	891	65,892	20,559,675	6,311
Alabama	49	2,356	538,620	167
Arizona	50	8,784	5,220,912	1,618
Arkansas	10	110	12,670	4
California	20	4,041	3,846,841	1,193
Colorado	18	1,028	378,361	117
Florida	19	1,655	687,608	213

Farms With Sales of $2,500 and Over	Farms	Acres harvested	Quantity harvested (pounds)	Value of production ($1,000)
OTHER SEEDS--Con.				
Georgia	44	2,580	1,049,555	325
Idaho	13	402	102,040	32
Iowa	13	228	54,383	17
Kansas	10	1,387	340,339	106
Kentucky	18	320	44,204	17
Louisiana	11	802	207,400	64
Michigan	3	214	21,580	7
Minnesota	65	3,843	1,020,102	163
Mississippi	23	283	77,958	24
Missouri	11	355	69,000	21
Montana	10	651	126,770	35
Nebraska	10	510	59,908	20
New Mexico	7	936	418,190	130
North Dakota	24	1,560	291,690	90
Ohio	8	102	15,430	2
Oklahoma	120	5,811	622,279	193
Oregon	12	310	128,795	40
South Carolina	11	319	200,600	62
South Dakota	24	767	72,806	23
Tennessee	3	19	9,700	3
Texas	239	25,340	4,726,920	1,560
Vermont	4	93	9,200	3
Virginia	8	50	11,648	3
Washington	8	310	63,964	18
Wisconsin	10	338	47,062	15
Wyoming	4	261	63,440	20
All other States	12	127	19,700	6

Table 83. Miscellaneous Crops: 1974

Farms With Sales of $2,500 and Over	Farms	Acres harvested	Quantity harvested	Value of production ($1,000)
BROOMCORN (tons of brush)				
United States	36	6,786	854	689
Colorado	12	3,580	405	340
New Mexico	4	1,976	112	90
Oklahoma	13	1,108	316	243
All other States	7	122	21	16
CASTOR BEANS				
United States	16	1,182	(NA)	139
Texas	14	967	(NA)	126
All other States	2	215	(NA)	13
CHUFAS FOR NUTS				
United States	3	132	(NA)	20
Florida	3	132	(NA)	20
COWPEAS FOR DRY PEAS (bushels)				
United States	543	33,335	368,453	2,908
Alabama	27	767	8,983	72
Arkansas	15	584	3,986	32
California	112	12,634	163,175	1,305
Florida	65	5,507	56,514	396
Georgia	41	1,526	12,631	101
Louisiana	10	373	3,808	30
Mississippi	33	502	5,854	47
Missouri	14	806	13,585	109
North Carolina	20	105	822	7
Oklahoma	26	950	7,574	61
South Carolina	79	1,898	8,319	83
Tennessee	6	9	71	1
Texas	80	7,149	74,607	597
Virginia	3	9	75	1
All other States	12	516	8,449	68
COWPEAS HOGGED OR GRAZED OR CUT FOR SILAGE				
United States	23	430	(NA)	19
Georgia	4	158	(NA)	7
Texas	8	143	(NA)	6
All other States	11	129	(NA)	5
CRAMBE				
United States	2	187	(NA)	22
DILL FOR OIL				
United States	28	1,548	(NA)	774
Oregon	26	1,206	(NA)	603
All other States	2	342	(NA)	171
DRY FIELD AND SEED PEAS (pounds)				
United States	3,197	371,363	582,349,067	75,310
Alabama	85	1,109	1,042,065	115
Arkansas	14	941	775,970	85
California	140	10,656	17,465,430	2,620
Colorado	37	2,264	2,605,433	365
Florida	44	1,325	1,098,759	121
Georgia	104	3,940	4,981,003	548
Idaho	1,132	150,366	235,902,761	33,026
Illinois	16	629	679,628	75
Louisiana	28	82	60,532	7
Maine	7	455	806,900	89
Minnesota	99	4,992	6,351,472	699
Mississippi	77	2,091	1,590,596	175
Missouri	8	815	954,400	105
Montana	19	1,261	1,816,240	254
Nevada	3	111	189,925	27
New York	15	381	645,274	71
North Carolina	19	265	202,952	22
North Dakota	35	2,277	1,541,057	170
Oklahoma	33	1,537	1,796,329	198
Oregon	66	9,710	14,016,988	2,103
South Carolina	22	176	227,681	25
Tennessee	10	78	83,200	9
Texas	175	11,386	8,289,499	912
Washington	922	162,280	276,106,587	33,133
Wisconsin	75	1,793	2,444,406	269
Wyoming	7	154	285,500	40
All other States	5	289	388,480	50
DRY LIMA BEANS (100-lb. bags)				
United States	492	60,998	1,231,180	22,494
Alabama	5	6	46	1
California	332	54,862	1,141,481	20,547
Colorado	17	1,055	13,568	312
Idaho	49	1,984	37,775	869
Illinois	9	193	2,080	42
Minnesota	25	1,450	12,003	240
New Mexico	3	111	2,032	47
New York	5	198	3,727	75
Pennsylvania	5	96	1,192	24

Farms With Sales of $2,500 and Over	Farms	Acres harvested	Quantity harvested	Value of production ($1,000)
DRY LIMA BEANS (100-lb. bags)--Con.				
Texas	12	65	555	11
Washington	5	142	2,635	47
Wisconsin	12	312	6,201	124
All other States	13	524	7,885	157
GINGER ROOT (pounds)				
United States	30	35	649,138	454
Hawaii	30	35	649,138	454
GUAR				
United States	319	28,039	(NA)	1,433
Oklahoma	36	1,553	(NA)	109
Texas	283	26,486	(NA)	1,324
HOPS				
United States	203	33,117	(NA)	44,890
California	6	1,507	(NA)	2,110
Idaho	17	3,667	(NA)	5,049
Oregon	43	5,556	(NA)	6,389
Washington	137	22,387	(NA)	31,342
LENTILS				
United States	382	81,826	(NA)	18,107
Idaho	110	22,878	(NA)	3,432
North Dakota	6	614	(NA)	92
Washington	266	58,334	(NA)	14,584
LOTUS ROOT (pounds)				
United States	5	24	102,070	66
Hawaii	5	24	102,070	66
MINT FOR OIL (pounds of oil)				
United States	683	87,190	4,899,694	61,883
Idaho	68	6,505	391,382	4,344
Indiana	69	10,424	350,133	4,447
Michigan	57	4,529	128,068	1,409
Oregon	292	36,413	1,907,499	27,659
Washington	146	19,217	1,756,232	19,319
Wisconsin	49	9,796	355,860	4,591
All other States	2	306	10,520	116
MUNGBEANS FOR BEANS				
United States	87	5,362	(NA)	514
Oklahoma	70	4,534	(NA)	453
Texas	15	758	(NA)	57
All other States	2	70	(NA)	4
PINEAPPLES HARVESTED (tons)				
United States	19	29,530	692,760	40,180
Hawaii	19	29,530	692,760	40,180
POPCORN (pounds, shelled)				
United States	2,657	149,650	307,564,771	26,138
Alabama	18	294	561,928	56
Colorado	30	1,081	2,292,370	229
Idaho	9	179	235,347	24
Illinois	182	10,767	20,381,990	1,834
Indiana	575	31,412	61,963,366	5,577
Iowa	629	35,149	61,169,825	4,894
Kansas	82	7,584	19,556,958	1,760
Kentucky	214	7,569	15,805,841	1,581
Michigan	57	3,614	5,064,716	456
Missouri	89	7,546	9,038,301	723
Nebraska	338	27,968	76,233,156	6,099
New York	11	21	39,950	3
North Carolina	4	227	352,040	32
Ohio	334	13,339	29,928,680	2,394
Oklahoma	5	277	412,366	41
Pennsylvania	10	178	80,100	6
South Dakota	7	455	493,920	40
Tennessee	27	803	1,187,702	119
Texas	9	898	2,453,000	245
Wisconsin	15	64	49,025	4
All other States	12	225	264,190	21
RAPESEED				
United States	21	828	(NA)	207
Idaho	12	723	(NA)	181
All other States	9	105	(NA)	26
ROOT CROPS FOR FEED				
United States	15	111	(NA)	3
SESAME FOR SEED				
United States	1	30	(NA)	2

Table 83. Miscellaneous Crops: 1974—Continued

Farms With Sales of $2,500 and Over	Farms	Acres harvested	Quantity harvested	Value of production ($1,000)
SORGHUMS FOR SIRUP				
United States	165	2,412	(NA)	844
Alabama	15	152	(NA)	53
Arkansas	5	25	(NA)	9
Georgia	11	61	(NA)	21
Indiana	7	14	(NA)	5
Iowa	6	1,550	(NA)	543
Kentucky	25	93	(NA)	33
Mississippi	6	11	(NA)	4
North Carolina	14	72	(NA)	25
Ohio	6	7	(NA)	2
Pennsylvania	3	11	(NA)	4
South Carolina	5	5	(NA)	2
Tennessee	20	206	(NA)	72
Texas	7	115	(NA)	40
Virginia	8	11	(NA)	4
West Virginia	7	10	(NA)	4
Wisconsin	3	7	(NA)	2
All other States	17	62	(NA)	22
SOYBEANS HOGGED OR GRAZED OR CUT FOR SILAGE				
United States	207	3,997	(NA)	300
Alabama	5	94	(NA)	7
Georgia	10	200	(NA)	15
Illinois	8	160	(NA)	12
Indiana	14	286	(NA)	21
Iowa	6	127	(NA)	10
Kansas	3	168	(NA)	13
Michigan	5	65	(NA)	5
Minnesota	5	56	(NA)	4
Mississippi	4	150	(NA)	11
Missouri	7	173	(NA)	13
Nebraska	4	97	(NA)	7
North Carolina	33	580	(NA)	44
Ohio	7	117	(NA)	9
Oklahoma	7	92	(NA)	7
Pennsylvania	9	98	(NA)	7
South Carolina	4	76	(NA)	6
Tennessee	23	618	(NA)	46
Virginia	9	115	(NA)	9
Wisconsin	24	435	(NA)	33
All other States	20	290	(NA)	22
SOYBEANS PLOWED UNDER				
United States	221	5,448	(NA)	245
Arkansas	5	461	(NA)	21
Georgia	7	194	(NA)	9
Illinois	33	924	(NA)	42
Indiana	10	128	(NA)	6
Iowa	20	469	(NA)	21
Kansas	11	459	(NA)	21
Michigan	10	155	(NA)	7
Minnesota	14	148	(NA)	7
Mississippi	4	119	(NA)	5
Missouri	14	501	(NA)	23
Nebraska	7	102	(NA)	5
North Carolina	14	246	(NA)	11
Ohio	25	386	(NA)	17
Pennsylvania	8	114	(NA)	5
Tennessee	3	48	(NA)	2
Texas	3	54	(NA)	2
Virginia	6	72	(NA)	3
Wisconsin	15	240	(NA)	11
All other States	12	628	(NA)	28
SUGAR BEETS FOR SEED (pounds)				
United States	97	2,580	6,749,280	1,445
Arizona	15	831	2,738,960	575
Oregon	58	1,283	2,717,781	598
Utah	23	452	1,257,539	264
All other States	1	14	35,000	8
SUGARCANE FOR SEED				
United States	654	26,802	(NA)	21,686
Florida	41	6,628	(NA)	6,462
Hawaii	28	4,931	(NA)	4,586
Louisiana	555	15,004	(NA)	10,353
Mississippi	8	8	(NA)	4
Texas	22	231	(NA)	281
SUGARCANE FOR SIRUP				
United States	217	1,362	(NA)	599
Alabama	37	127	(NA)	51
Florida	43	450	(NA)	203
Georgia	90	112	(NA)	45
Louisiana	18	635	(NA)	286
Mississippi	27	35	(NA)	14
All other States	2	3	(NA)	1
SUGARCANE FOR SUGAR (tons)				
United States	1,578	668,326	24,931,231	1,342,888
Florida	126	249,437	8,187,821	480,625
Hawaii	283	94,523	8,986,443	440,336
Louisiana	1,087	302,629	6,997,684	383,963
Texas	82	21,737	759,283	37,964

Farms With Sales of $2,500 and Over	Farms	Acres harvested	Quantity harvested	Value of production ($1,000)
SUNFLOWER SEED (pounds)				
United States	4,296	536,188	493,649,395	80,895
California	16	5,022	7,775,555	1,322
Illinois	8	327	182,362	31
Indiana	4	232	340,520	58
Kentucky	3	3	2,800	(Z)
Michigan	15	263	282,800	48
Minnesota	1,085	127,926	124,293,117	21,130
Montana	5	537	485,466	83
New York	3	99	30,800	5
North Dakota	2,306	330,470	302,581,726	48,413
Ohio	33	1,205	1,634,726	278
South Dakota	721	62,779	48,686,221	8,277
Texas	77	6,306	6,439,382	1,095
Wisconsin	5	176	137,720	23
All other States	15	843	776,200	132
SWEET CORN FOR SEED				
United States	198	6,683	(NA)	4,185
Idaho	167	5,847	(NA)	3,684
Illinois	8	540	(NA)	324
Minnesota	5	15	(NA)	9
Ohio	3	47	(NA)	28
All other States	15	234	(NA)	140
DRYLAND TARO (cwt.)				
United States	19	34	2,054	21
Hawaii	19	34	2,054	21
WETLAND TARO (cwt.)				
United States	75	299	77,288	773
Hawaii	75	299	77,288	773
VELVETBEANS FOR BEANS				
United States	6	164	(NA)	6
WILD RICE				
United States	47	8,649	(NA)	3,027
Minnesota	47	8,649	(NA)	3,027
WORMSEED OIL				
United States	11	125	(NA)	100
Maryland	10	85	(NA)	68
All other States	1	40	(NA)	32
OTHER CROPS				
United States	2,135	33,971	(NA)	5,635
Alabama	47	233	(NA)	35
Arizona	16	600	(NA)	90
Arkansas	26	281	(NA)	42
California	83	1,580	(NA)	395
Colorado	9	112	(NA)	17
Connecticut	8	26	(NA)	4
Florida	42	423	(NA)	63
Georgia	60	593	(NA)	89
Hawaii	4	5	(NA)	2
Idaho	56	1,099	(NA)	165
Illinois	62	333	(NA)	50
Indiana	60	485	(NA)	73
Iowa	24	132	(NA)	20
Kansas	19	454	(NA)	68
Kentucky	78	431	(NA)	65
Louisiana	42	661	(NA)	99
Maine	12	122	(NA)	18
Maryland	20	111	(NA)	17
Massachusetts	17	180	(NA)	27
Michigan	158	2,999	(NA)	450
Minnesota	54	642	(NA)	96
Mississippi	56	550	(NA)	83
Missouri	85	858	(NA)	129
Montana	21	220	(NA)	33
Nebraska	9	62	(NA)	9
New Hampshire	7	20	(NA)	3
New Jersey	58	7,969	(NA)	1,195
New Mexico	25	548	(NA)	82
New York	141	1,473	(NA)	221
North Carolina	126	485	(NA)	73
North Dakota	21	1,397	(NA)	210
Ohio	87	476	(NA)	71
Oklahoma	21	249	(NA)	37
Oregon	48	456	(NA)	114
Pennsylvania	100	857	(NA)	129
South Carolina	34	295	(NA)	44
South Dakota	28	985	(NA)	148
Tennessee	65	424	(NA)	64
Texas	88	1,420	(NA)	213
Utah	17	205	(NA)	31
Vermont	20	207	(NA)	31
Virginia	39	263	(NA)	39
Washington	39	652	(NA)	163
West Virginia	11	73	(NA)	11
Wisconsin	79	465	(NA)	70
Wyoming	9	52	(NA)	8
All other States	4	1,808	(NA)	541

Table 84. Vegetables, Sweet Corn, or Melons for Sale: 1974 and 1969

Farms With Sales of $2,500 and Over	Farms		Acres harvested		Value of sales ($1,000)		Farms by acres harvested, 1974							
	1974	1969	1974[1]	1969	1974	1969	0.1 to 0.9 acres	1.0 to 4.9 acres	5.0 to 14.9 acres	15.0 to 24.9 acres	25.0 to 49.9 acres	50.0 to 99.9 acres	100.0 to 249.9 acres	250.0 to 499.9 acres
United States	58,580	70,559	3,259,339	3,260,355	2,338,949	1,271,325	4,624	13,276	12,671	7,537	8,786	5,785	3,656	1,255
REGIONS														
Northeast	9,002	9,746	325,959	345,119	198,425	130,211	629	2,536	2,339	1,021	1,076	743	435	149
North Central	18,791	21,733	889,032	852,287	304,641	168,633	1,090	2,382	3,330	3,408	4,371	2,748	1,140	205
South	21,281	28,355	744,381	906,900	488,085	332,414	2,527	7,244	5,396	1,941	1,792	1,057	805	292
West	9,506	10,725	1,299,967	1,156,049	1,347,798	640,067	378	1,114	1,606	1,167	1,547	1,237	1,276	609
DIVISIONS														
New England	1,866	1,960	38,797	40,502	22,610	15,579	112	511	566	253	237	129	48	8
Middle Atlantic	7,136	7,786	287,162	304,617	175,815	114,632	517	2,025	1,773	768	839	614	387	141
East North Central	13,971	15,643	683,662	641,449	255,373	143,085	658	1,763	2,752	2,547	3,103	1,990	879	181
West North Central	4,820	6,090	205,370	210,838	49,268	25,548	432	619	578	861	1,268	758	261	24
South Atlantic	11,519	15,101	491,065	547,181	344,863	248,243	1,068	3,734	3,049	1,119	1,061	648	500	187
East South Central	5,554	7,026	67,497	84,274	26,520	18,724	1,108	2,415	1,228	349	266	105	51	18
West South Central	4,208	6,228	185,819	275,445	116,702	65,447	351	1,095	1,119	473	465	304	254	87
Mountain	2,572	2,948	152,013	185,005	138,443	100,888	141	350	573	433	530	281	174	43
Pacific	6,934	7,777	1,147,954	971,044	1,209,355	539,179	237	764	1,033	734	1,017	956	1,102	566
NEW ENGLAND														
Maine	359	421	9,077	12,711	4,582	2,332	29	113	78	45	52	24	15	2
New Hampshire	196	172	3,930	3,400	1,999	1,297	19	67	59	16	19	9	3	4
Vermont	154	147	1,177	791	548	367	22	78	29	10	13	2	-	-
Massachusetts	682	684	14,961	14,296	10,200	7,461	24	148	237	114	82	53	22	1
Rhode Island	95	100	1,822	1,971	1,067	640	1	22	28	16	20	7	1	-
Connecticut	380	436	7,831	7,333	4,214	3,482	17	83	135	52	51	34	7	1
MIDDLE ATLANTIC														
New York	2,656	2,898	148,460	144,111	85,465	52,023	120	574	676	339	366	287	166	76
New Jersey	1,492	1,732	95,463	109,088	67,476	46,613	27	187	365	192	271	210	170	53
Pennsylvania	2,988	3,156	43,238	51,418	22,874	15,996	370	1,264	732	237	202	117	51	12
EAST NORTH CENTRAL														
Ohio	1,886	2,377	57,954	63,720	48,637	31,663	156	431	444	235	284	217	95	17
Indiana	1,338	1,612	46,988	49,071	23,008	16,709	101	221	300	235	252	143	68	13
Illinois	2,053	2,251	129,900	127,855	34,657	22,840	80	210	216	428	575	373	135	19
Michigan	3,027	3,374	106,400	96,522	66,555	38,917	119	609	861	412	492	304	181	36
Wisconsin	5,667	6,029	342,421	304,281	82,516	32,955	202	292	931	1,237	1,500	953	400	96
WEST NORTH CENTRAL														
Minnesota	3,331	3,647	177,037	177,527	37,471	17,049	96	216	244	705	1,125	681	231	19
Iowa	420	661	13,379	13,769	3,966	2,360	75	85	67	55	76	42	15	3
Missouri	466	770	8,500	13,303	4,248	4,491	91	132	126	48	34	21	10	2
North Dakota	74	81	490	297	181	69	32	28	5	5	1	2	1	-
South Dakota	108	230	1,113	1,516	371	237	29	27	26	17	6	1	2	-
Nebraska	162	348	1,122	1,406	501	431	48	58	37	7	9	2	1	-
Kansas	259	353	3,729	3,020	2,530	912	61	73	73	24	17	9	1	-
SOUTH ATLANTIC														
Delaware	303	380	41,658	39,036	13,332	7,040	4	66	45	34	41	39	33	25
Maryland	1,206	1,448	55,458	65,340	20,421	11,832	56	272	305	157	197	127	58	21
Virginia	1,106	1,383	31,823	36,522	16,503	10,998	171	359	264	104	90	65	38	10
West Virginia	159	176	1,524	1,184	534	317	50	59	28	7	7	4	4	-
North Carolina	3,556	5,104	39,260	41,204	19,925	13,803	534	1,578	896	220	193	79	43	8
South Carolina	1,262	1,575	27,431	41,300	15,004	10,834	112	439	353	130	109	62	42	9
Georgia	2,106	2,946	41,009	51,893	14,371	8,976	102	702	737	216	187	85	56	14
Florida	1,821	2,089	252,902	270,702	244,773	184,443	39	259	421	251	237	187	226	100
EAST SOUTH CENTRAL														
Kentucky	1,366	1,177	3,804	5,019	2,576	1,859	529	675	105	36	18	2	1	-
Tennessee	1,629	2,042	31,980	31,007	11,309	7,235	376	730	333	62	60	20	24	13
Alabama	1,658	2,420	23,037	33,270	9,558	6,948	100	630	541	159	142	58	22	3
Mississippi	901	1,387	8,676	14,978	3,077	2,681	103	380	249	92	46	25	4	2
WEST SOUTH CENTRAL														
Arkansas	775	1,210	12,702	21,487	6,361	4,707	83	355	180	67	48	22	10	6
Louisiana	615	760	6,709	9,501	4,537	2,797	79	234	198	45	35	14	9	1
Oklahoma	455	588	13,568	15,609	4,543	2,674	58	89	122	48	63	42	27	3
Texas	2,363	3,670	152,840	228,848	101,261	55,269	131	417	619	313	319	226	208	77
MOUNTAIN														
Montana	84	102	676	1,525	274	247	17	32	18	12	4	1	-	-
Idaho	901	854	45,635	44,104	18,965	8,318	24	35	164	196	258	138	69	9
Wyoming	31	44	658	1,405	170	184	5	5	4	3	10	4	-	-
Colorado	540	771	23,102	26,500	21,304	12,374	20	91	128	97	116	48	27	5
New Mexico	378	345	16,039	14,336	18,959	7,868	38	85	85	48	37	43	31	8
Arizona	209	287	56,869	86,208	73,485	67,900	11	17	20	14	47	20	32	20
Utah	406	511	8,499	9,640	4,843	3,168	25	80	149	58	56	22	15	1
Nevada	23	34	535	1,287	443	831	1	5	5	5	2	5	-	-
PACIFIC														
Washington	1,868	2,137	166,905	165,356	70,650	35,902	47	158	321	246	373	339	270	72
Oregon	1,433	1,570	149,710	128,225	84,333	38,533	37	101	186	183	270	253	253	109
California	3,174	3,599	828,137	673,896	1,044,844	457,519	77	290	428	265	348	360	579	385
Alaska	26	24	148	197	275	197	7	12	3	3	1	-	-	-
Hawaii	433	447	3,056	3,370	9,253	7,028	69	203	95	37	25	4	-	-

Table 84. Vegetables, Sweet Corn, or Melons for Sale: 1974 and 1969—Continued

Farms With Sales of $2,500 and Over	Farms by acres harvested, 1974--Con.			Acres harvested for farms with 1,000.0 acres and over, 1974	Farms by market value of sales, 1974										
	500.0 to 749.9 acres	750.0 to 999.9 acres	1,000.0 acres and over		Total[1]	$1 to $999	$1,000 to $2,499	$2,500 to $4,999	$5,000 to $9,999	$10,000 to $19,999[2]	$20,000 to $39,999[2]	$40,000 to $99,999[2]	$100,000 to $249,999[2]	$250,000 to $499,999[2]	$500,000 and over
United States	396	184	410	926,422	55,736	8,269	8,172	9,689	9,741	7,525	4,840	3,831	2,065	815	789
REGIONS															
Northeast	29	17	28	(D)	8,659	1,418	1,250	1,437	1,424	1,179	837	685	325	75	29
North Central	44	18	55	181,348	18,148	1,807	2,499	3,710	4,159	3,084	1,564	911	300	64	50
South	90	38	99	215,399	19,523	4,632	3,927	3,637	2,860	1,845	1,117	770	397	182	156
West	233	111	228	(D)	9,406	412	496	905	1,298	1,417	1,322	1,465	1,043	494	554
DIVISIONS															
New England	1	-	1	(D)	1,787	267	297	350	328	274	160	89	19	3	-
Middle Atlantic	28	17	27	(D)	6,872	1,151	953	1,087	1,096	905	677	596	306	72	29
East North Central	39	17	42	140,255	13,621	1,269	1,893	2,661	3,007	2,312	1,296	808	272	59	44
West North Central	5	1	13	41,093	4,527	538	606	1,049	1,152	772	268	103	28	5	6
South Atlantic	53	27	73	(D)	10,706	2,390	2,152	1,925	1,592	1,043	632	457	250	138	127
East South Central	8	-	6	12,636	4,849	1,681	1,206	923	574	264	132	47	15	4	3
West South Central	29	11	20	(D)	3,968	561	569	789	694	538	353	266	132	40	26
Mountain	19	7	21	(D)	2,521	199	248	355	484	460	343	238	103	44	47
Pacific	214	104	207	441,362	6,885	213	248	550	814	957	979	1,227	940	450	507
NEW ENGLAND															
Maine	-	-	1	(D)	338	53	83	53	67	42	23	11	[3]6	-	-
New Hampshire	-	-	-	-	184	40	38	36	28	16	14	9	3	-	-
Vermont	-	-	-	-	131	52	24	21	19	11	[4]4	-	-	-	-
Massachusetts	1	-	-	-	673	75	78	136	132	118	83	42	6	[5]3	-
Rhode Island	-	-	-	-	93	7	15	18	13	26	9	5	-	-	-
Connecticut	-	-	-	-	368	40	59	86	69	61	27	22	4	-	-
MIDDLE ATLANTIC															
New York	18	15	19	28,388	2,597	274	304	390	446	406	329	266	118	44	20
New Jersey	10	1	6	13,219	1,481	65	85	192	220	254	228	240	166	22	9
Pennsylvania	-	1	2	(D)	2,794	812	564	505	430	245	120	90	22	[5]6	-
EAST NORTH CENTRAL															
Ohio	6	-	1	(D)	1,821	283	231	266	244	259	243	204	71	12	8
Indiana	2	1	2	(D)	1,290	194	171	218	262	199	123	90	25	5	3
Illinois	2	4	11	44,043	2,006	135	239	418	502	393	190	94	23	3	9
Michigan	6	3	4	7,353	2,969	315	402	470	581	505	336	240	93	17	10
Wisconsin	23	9	24	81,650	5,535	342	850	1,289	1,418	956	404	180	60	22	14
WEST NORTH CENTRAL															
Minnesota	4	-	10	36,903	3,290	183	390	826	936	663	191	71	19	5	6
Iowa	-	-	2	(D)	369	98	44	58	77	38	39	12	[3]3	-	-
Missouri	1	1	-	-	399	92	79	93	65	29	20	15	[3]6	-	-
North Dakota	-	-	-	-	49	24	10	4	3	8	-	-	-	-	-
South Dakota	-	-	-	-	85	30	14	15	18	5	[4]3	-	-	-	-
Nebraska	-	-	-	-	123	52	25	17	15	9	[4]5	-	-	-	-
Kansas	-	-	1	(D)	212	59	44	36	38	20	10	[6]5	-	-	-
SOUTH ATLANTIC															
Delaware	4	1	11	18,989	301	24	33	60	54	38	26	38	20	[5]8	-
Maryland	5	2	6	14,800	1,186	184	186	231	230	145	106	67	27	6	4
Virginia	-	1	4	9,893	985	257	193	148	129	117	72	47	13	4	5
West Virginia	-	-	-	-	130	50	31	19	17	6	[4]7	-	-	-	-
North Carolina	2	1	2	(D)	3,152	1,028	787	529	399	209	128	53	14	[5]5	-
South Carolina	4	2	-	-	1,182	348	283	214	153	78	42	34	19	5	6
Georgia	4	3	-	-	1,986	417	487	486	323	151	64	41	12	5	-
Florida	34	17	50	121,093	1,784	82	152	238	287	299	187	177	145	105	112
EAST SOUTH CENTRAL															
Kentucky	-	-	-	-	1,083	604	260	110	61	25	20	[6]3	-	-	-
Tennessee	5	-	6	12,636	1,398	476	344	278	144	77	47	19	6	4	3
Alabama	3	-	-	-	1,572	384	389	357	247	114	53	19	[3]9	-	-
Mississippi	-	-	-	-	796	217	213	178	122	48	12	6	-	-	-
WEST SOUTH CENTRAL															
Arkansas	2	1	1	(D)	717	149	149	144	124	88	33	22	8	-	-
Louisiana	-	-	-	-	557	100	104	167	96	48	22	15	[3]5	-	-
Oklahoma	3	-	-	-	409	78	69	85	70	57	28	16	[3]6	-	-
Texas	24	10	19	34,813	2,285	234	247	393	404	345	270	213	113	40	26
MOUNTAIN															
Montana	-	-	-	-	78	34	10	15	13	[7]6	-	-	-	-	-
Idaho	4	-	4	7,359	893	33	55	138	216	209	139	71	28	[5]4	-
Wyoming	-	-	-	-	27	3	4	6	7	7	-	-	-	-	-
Colorado	4	2	2	(D)	532	40	40	69	86	112	94	60	17	6	8
New Mexico	2	1	-	-	370	39	48	40	58	53	40	44	30	12	6
Arizona	9	4	15	31,675	202	6	8	12	16	12	38	31	24	22	33
Utah	-	-	-	-	395	42	81	72	82	59	27	28	4	-	-
Nevada	-	-	-	-	24	2	2	3	6	2	5	4	-	-	-
PACIFIC															
Washington	23	6	13	38,235	1,854	71	83	184	314	384	381	318	94	14	11
Oregon	20	11	10	21,330	1,426	53	49	95	157	240	217	361	206	38	10
California	171	87	184	381,797	3,145	59	87	179	251	259	314	485	627	398	486
Alaska	-	-	-	-	26	10	2	5	2	2	[4]5	-	-	-	-
Hawaii	-	-	-	-	434	20	27	87	90	72	62	63	13	-	-

[1]See text. [2]Totals include a limited number of farms with market values above the designated upper value of sales for this group where combinations were made at the State level to avoid disclosure. [3]$100,000 and over. [4]$20,000 and over. [5]$250,000 and over. [6]$40,000 and over. [7]$10,000 and over.

Table 85. Selected Vegetables: 1974 and 1969

Farms With Sales of $2,500 and Over	Sweet corn				Tomatoes				Cucumbers and pickles				Watermelons			
	Farms		Acres harvested		Farms		Acres harvested		Farms		Acres harvested		Farms		Acres harvested	
	1974	1969	1974	1969	1974	1969	1974	1969	1974	1969	1974	1969	1974	1969	1974	1969
United States	24,173	25,876	640,740	631,067	16,584	21,418	421,386	387,838	9,857	14,035	101,141	110,001	8,985	12,648	135,876	203,165
REGIONS																
Northeast	5,605	5,546	86,147	74,715	4,215	4,564	31,942	40,013	2,307	2,269	6,956	8,142	569	590	666	664
North Central	10,315	11,375	336,863	337,819	4,202	5,151	55,092	62,313	2,697	3,919	37,400	39,805	1,416	1,801	9,711	14,659
South	5,174	5,806	88,695	100,558	5,964	9,241	70,856	103,657	3,874	6,684	44,813	49,398	6,464	9,596	110,995	167,988
West	3,079	3,149	129,035	117,975	2,203	2,462	263,496	181,855	979	1,163	11,972	12,656	536	661	14,503	19,854
DIVISIONS																
New England	1,365	1,344	17,982	15,224	980	959	1,805	1,672	817	787	1,457	1,456	95	107	35	57
Middle Atlantic	4,240	4,202	68,165	59,491	3,235	3,605	30,137	38,341	1,490	1,482	5,499	6,686	474	483	632	607
East North Central	7,073	7,527	217,757	211,761	3,461	4,129	52,730	59,576	2,252	3,045	36,358	38,601	859	939	5,262	6,566
West North Central	3,242	3,848	119,106	126,058	741	1,022	2,363	2,737	445	874	1,042	1,204	557	862	4,449	8,093
South Atlantic	3,281	3,737	81,180	88,715	2,760	4,537	56,416	81,844	2,539	4,152	34,657	35,569	3,461	5,102	56,054	80,001
East South Central	1,307	1,267	4,059	5,024	1,920	2,739	6,525	8,503	759	1,519	2,015	3,754	1,528	2,188	9,605	13,748
West South Central	586	802	3,456	6,819	1,284	1,965	7,915	13,310	576	1,013	8,141	10,075	1,475	2,306	45,336	74,239
Mountain	1,100	1,153	31,650	28,787	386	521	2,382	4,368	273	339	2,087	2,698	265	297	3,565	6,845
Pacific	1,979	1,996	97,385	89,188	1,817	1,941	261,115	177,487	706	824	9,885	9,958	271	364	10,938	13,009
NEW ENGLAND																
Maine	244	219	1,746	1,503	143	121	82	74	143	132	88	123	7	9	3	7
New Hampshire	173	147	2,027	1,637	97	101	236	107	85	82	115	80	17	17	7	4
Vermont	134	125	775	473	61	38	54	69	48	35	25	23	7	6	2	2
Massachusetts	465	451	7,619	6,359	367	347	646	613	332	324	1,014	1,004	34	41	9	16
Rhode Island	68	81	1,060	1,253	59	63	188	153	39	47	40	41	3	6	2	6
Connecticut	281	321	4,756	3,999	253	289	598	656	170	167	176	185	27	28	12	22
MIDDLE ATLANTIC																
New York	1,427	1,421	37,527	30,157	984	1,008	5,740	7,442	612	555	2,211	3,127	95	87	62	55
New Jersey	517	494	11,180	10,384	984	1,178	17,535	19,961	417	445	2,940	3,148	177	177	355	421
Pennsylvania	2,296	2,287	19,458	18,950	1,267	1,419	6,862	10,938	461	482	347	411	202	219	215	131
EAST NORTH CENTRAL																
Ohio	948	1,101	12,830	13,255	1,135	1,515	23,724	28,518	549	608	4,981	4,977	151	157	234	224
Indiana	765	849	14,060	13,903	543	665	15,908	17,142	197	233	1,619	2,182	292	345	3,391	4,752
Illinois	1,275	1,378	59,171	55,973	372	543	3,094	5,515	141	228	414	761	127	159	859	1,052
Michigan	899	910	9,348	10,812	985	1,068	8,956	7,538	839	985	23,952	22,507	146	155	270	223
Wisconsin	3,186	3,289	122,348	117,818	426	338	1,047	863	526	991	5,392	8,174	143	123	507	315
WEST NORTH CENTRAL																
Minnesota	2,439	2,600	106,735	111,920	192	194	489	793	154	311	743	383	58	54	320	137
Iowa	309	496	8,762	9,150	106	187	1,147	980	46	83	76	117	69	102	505	520
Missouri	149	214	1,559	3,105	209	304	370	558	76	123	100	287	194	385	2,252	6,034
North Dakota	65	63	192	146	20	26	63	19	23	40	25	34	10	10	10	4
South Dakota	62	121	301	757	40	56	44	44	40	117	26	98	53	48	516	350
Nebraska	96	192	479	425	49	105	60	140	43	128	34	135	50	83	173	268
Kansas	122	162	1,079	555	125	150	188	203	63	72	37	150	123	180	673	780
SOUTH ATLANTIC																
Delaware	108	123	3,663	4,954	57	83	1,031	1,335	26	55	971	838	93	129	933	1,677
Maryland	763	858	16,855	22,335	457	536	5,351	6,013	256	325	2,753	3,193	229	343	1,655	3,196
Virginia	456	482	3,660	3,811	522	845	6,306	8,193	248	312	5,067	4,567	230	403	1,263	2,327
West Virginia	99	122	675	694	78	113	215	157	23	30	13	7	7	14	5	26
North Carolina	1,041	1,241	4,065	4,230	712	1,490	847	1,783	1,217	2,345	9,294	8,681	774	1,272	3,898	5,297
South Carolina	245	304	815	923	279	481	5,385	7,431	302	483	4,355	5,353	602	763	8,985	16,189
Georgia	356	407	1,933	2,174	361	616	1,367	1,937	143	264	2,007	704	867	1,368	11,129	18,538
Florida	213	200	49,514	49,594	294	373	35,916	54,995	324	338	10,199	12,226	659	810	28,186	32,751
EAST SOUTH CENTRAL																
Kentucky	498	366	738	854	536	581	640	728	258	371	155	225	123	164	124	150
Tennessee	374	344	1,172	990	675	836	2,146	1,591	148	220	155	226	276	382	674	867
Alabama	294	321	1,698	2,732	540	938	3,560	5,481	157	347	372	628	738	1,023	5,961	9,399
Mississippi	141	236	451	448	169	384	180	703	196	581	1,333	2,675	391	619	2,846	3,332
WEST SOUTH CENTRAL																
Arkansas	88	139	322	255	354	483	1,362	1,602	87	215	477	577	201	400	1,879	4,103
Louisiana	116	138	536	551	182	259	403	525	80	149	184	257	140	179	1,428	2,270
Oklahoma	105	128	728	651	130	170	278	414	53	73	107	192	270	375	5,534	5,946
Texas	277	397	1,870	5,362	618	1,053	5,872	10,769	356	576	7,373	9,049	864	1,352	36,497	61,920
MOUNTAIN																
Montana	60	55	196	196	10	20	5	11	27	23	13	14	2	8	1	2
Idaho	616	555	25,635	20,747	20	27	94	186	8	20	6	118	20	30	84	213
Wyoming	10	28	24	975	4	3	(Z)	5	2	2	2	1	2	1	2	1
Colorado	115	144	2,620	2,717	148	182	806	1,334	146	195	1,659	1,734	82	110	1,020	1,446
New Mexico	86	56	704	302	75	77	794	594	41	39	34	47	57	47	136	151
Arizona	20	21	193	455	15	23	349	517	16	19	338	631	58	72	2,196	4,910
Utah	188	285	2,253	3,347	112	186	333	1,720	33	40	37	152	41	26	127	109
Nevada	5	9	24	48	2	3	2	1	-	1	-	1	3	3	1	13
PACIFIC																
Washington	850	864	41,994	40,807	97	128	549	780	140	133	1,653	1,508	37	54	112	326
Oregon	754	756	41,769	35,352	127	119	1,009	263	113	144	1,042	1,434	45	39	966	757
California	329	341	13,434	12,909	1,493	1,582	259,308	176,088	351	421	7,039	6,802	156	243	9,688	11,783
Alaska	1	-	1	-	3	3	2	(Z)	3	1	(Z)	1	-	-	-	-
Hawaii	45	35	187	120	97	109	247	356	99	125	151	213	33	28	172	143

Table 85. **Selected Vegetables: 1974 and 1969**—Continued

Farms With Sales of $2,500 and Over	Green peas, including English, excluding green cowpeas				Snap beans, bush and pole				Lettuce and romaine				Artichokes			
	Farms		Acres harvested		Farms		Acres harvested		Farms		Acres harvested		Farms		Acres harvested	
	1974	1969	1974	1969	1974	1969	1974	1969	1974	1969	1974	1969	1974	1969	1974	1969
United States	11,078	11,263	398,817	392,432	9,704	10,865	320,158	268,667	2,417	3,718	235,424	228,618	67	102	11,115	9,260
REGIONS																
Northeast	1,156	1,340	15,316	22,463	2,095	2,028	77,390	71,466	802	1,078	7,146	9,222	4	4	14	23
North Central	5,576	5,718	204,266	186,381	2,475	2,311	97,782	67,968	378	642	4,400	4,797	2	1	1	(Z)
South	3,237	2,973	32,287	33,610	3,810	5,159	84,151	80,630	230	621	9,623	10,410	2	9	29	65
West	1,109	1,232	146,948	149,978	1,324	1,367	60,834	48,603	1,007	1,377	214,255	204,189	59	88	11,071	9,172
DIVISIONS																
New England	421	507	4,959	8,958	634	629	2,160	1,974	259	347	485	825	1	-	2	-
Middle Atlantic	735	833	10,358	13,505	1,461	1,399	75,230	69,492	543	731	6,661	8,397	3	4	12	23
East North Central	3,811	3,797	148,463	133,728	2,125	1,947	92,509	64,719	276	451	4,182	4,555	2	1	1	(Z)
West North Central	1,765	1,921	55,803	52,653	350	364	5,273	3,249	102	191	218	242	-	-	-	-
South Atlantic	1,612	510	20,553	14,861	2,186	3,004	59,132	55,227	92	238	5,406	3,757	2	6	29	37
East South Central	1,076	1,746	6,907	12,045	1,150	1,430	16,563	14,228	52	148	65	147	-	2	-	28
West South Central	549	717	4,827	6,704	474	725	8,457	11,175	86	235	4,152	6,506	-	1	-	(Z)
Mountain	263	280	12,117	17,764	309	304	6,550	5,013	264	406	42,183	59,600	1	-	1	-
Pacific	846	952	134,831	132,214	1,015	1,063	54,285	43,590	743	971	172,072	144,589	58	88	11,070	9,172
NEW ENGLAND																
Maine	165	235	4,643	8,623	118	106	1,021	901	33	45	70	225	-	-	-	-
New Hampshire	48	53	104	113	74	72	133	210	30	31	29	28	-	-	-	-
Vermont	43	25	44	38	39	28	23	27	13	9	4	3	-	-	-	-
Massachusetts	107	117	134	119	226	230	606	522	125	167	299	352	1	-	2	-
Rhode Island	9	17	8	16	37	42	80	83	5	7	5	6	-	-	-	-
Connecticut	49	60	27	49	140	151	297	231	53	88	79	211	-	-	-	-
MIDDLE ATLANTIC																
New York	318	290	6,176	4,771	569	516	50,300	51,207	238	317	3,685	4,629	2	-	11	-
New Jersey	120	114	2,223	2,657	351	340	18,240	11,798	233	300	2,931	3,674	-	3	-	23
Pennsylvania	297	429	1,959	6,077	541	543	6,691	6,487	72	114	45	94	1	1	1	(Z)
EAST NORTH CENTRAL																
Ohio	116	109	582	534	339	334	1,410	1,758	73	108	1,168	937	-	-	-	-
Indiana	48	49	132	275	240	231	4,021	1,831	44	56	201	121	-	-	-	-
Illinois	596	525	27,650	27,082	231	237	8,993	6,838	29	57	88	139	-	-	-	-
Michigan	182	224	2,982	3,397	488	495	15,003	11,858	94	174	892	1,522	2	-	1	-
Wisconsin	2,869	2,890	117,118	102,440	827	650	63,082	42,434	36	56	1,833	1,836	-	1	-	(Z)
WEST NORTH CENTRAL																
Minnesota	1,663	1,752	54,402	51,420	113	80	3,540	2,603	38	35	75	55	-	-	-	-
Iowa	32	64	859	1,173	45	57	434	21	5	27	3	11	-	-	-	-
Missouri	22	44	500	17	99	117	1,167	491	33	69	100	128	-	-	-	-
North Dakota	16	16	8	34	7	10	10	2	4	11	(Z)	1	-	-	-	-
South Dakota	11	10	4	2	13	19	5	5	5	4	1	1	-	-	-	-
Nebraska	7	18	1	3	20	31	36	65	5	19	10	16	-	-	-	-
Kansas	14	17	28	4	53	50	82	62	12	26	30	30	-	-	-	-
SOUTH ATLANTIC																
Delaware	60	53	9,602	5,777	66	68	8,087	6,027	2	4	1	2	-	-	-	-
Maryland	111	113	4,651	6,773	276	234	9,729	9,464	17	9	8	6	-	-	-	-
Virginia	122	188	765	952	357	456	5,819	6,589	8	23	3	20	-	-	-	-
West Virginia	5	19	3	4	69	77	558	148	2	6	(Z)	3	-	-	-	-
North Carolina	516	70	1,041	92	598	1,017	3,626	4,604	23	67	88	138	2	3	29	16
South Carolina	178	19	533	95	264	378	2,736	3,011	2	6	80	46	-	1	-	1
Georgia	448	14	1,990	52	343	503	2,059	1,772	3	14	6	70	-	2	-	20
Florida	172	34	1,968	1,116	213	271	26,518	23,612	35	109	5,220	3,472	-	-	-	-
EAST SOUTH CENTRAL																
Kentucky	70	64	96	26	313	304	699	1,759	27	49	46	39	-	-	-	-
Tennessee	201	404	2,221	3,972	412	453	13,490	9,905	20	36	13	90	-	-	-	-
Alabama	499	808	3,487	4,169	310	410	2,061	1,789	1	23	1	4	-	2	-	28
Mississippi	306	470	1,103	3,878	115	263	313	775	4	40	5	14	-	-	-	-
WEST SOUTH CENTRAL																
Arkansas	82	76	592	152	96	150	2,648	5,248	11	18	9	25	-	-	-	-
Louisiana	92	164	367	591	77	154	119	587	5	18	5	9	-	1	-	(Z)
Oklahoma	42	51	339	764	72	83	1,547	1,544	9	20	23	27	-	-	-	-
Texas	333	426	3,529	5,197	229	338	4,144	3,796	61	179	4,115	6,445	-	-	-	-
MOUNTAIN																
Montana	25	44	349	1,176	15	12	4	7	7	10	1	9	-	-	-	-
Idaho	94	97	9,465	13,970	69	57	2,893	1,417	3	9	17	78	-	-	-	-
Wyoming	17	10	571	328	2	1	2	(Z)	-	-	-	-	-	-	-	-
Colorado	41	51	446	1,045	105	130	2,036	2,436	66	92	3,533	3,015	-	-	-	-
New Mexico	13	13	14	21	28	23	27	20	94	129	3,886	6,552	-	-	-	-
Arizona	-	-	-	-	6	4	55	16	86	149	34,668	49,821	-	-	-	-
Utah	73	65	1,273	1,224	84	76	1,534	1,117	8	13	78	75	-	-	-	-
Nevada	-	-	-	-	-	1	-	(Z)	-	4	-	50	1	-	1	-
PACIFIC																
Washington	510	649	82,397	82,998	157	126	4,318	4,450	103	129	985	1,249	-	-	-	-
Oregon	162	140	42,230	41,990	518	517	39,020	27,478	38	47	248	340	-	3	-	63
California	171	159	10,204	7,200	259	328	10,805	11,478	520	717	170,196	142,407	58	85	11,070	9,109
Alaska	3	4	1	26	3	1	(Z)	(Z)	13	13	63	63	-	-	-	-
Hawaii	-	-	-	-	78	91	141	184	69	65	581	530	-	-	-	-

Table 85. **Selected Vegetables: 1974 and 1969**—Continued

Farms With Sales of $2,500 and Over	Asparagus				Beets				Broccoli				Brussels sprouts			
	Farms		Acres harvested		Farms		Acres harvested		Farms		Acres harvested		Farms		Acres harvested	
	1974	1969	1974	1969	1974	1969	1974	1969	1974	1969	1974	1969	1974	1969	1974	1969
United States	2,218	3,210	108,542	116,392	1,755	1,390	21,372	19,984	840	571	46,274	34,021	179	112	6,439	5,737
REGIONS																
Northeast	450	963	8,319	19,745	682	517	5,680	5,206	261	156	506	2,035	65	43	611	1,228
North Central	1,068	1,294	29,540	23,288	550	447	8,346	7,620	134	38	96	38	29	6	10	32
South	56	226	7,984	8,140	240	225	2,667	3,453	79	96	606	2,242	4	8	15	14
West	644	727	62,700	65,219	283	201	4,679	3,705	366	281	45,066	29,706	81	55	5,803	4,463
DIVISIONS																
New England	108	166	310	361	262	174	194	166	87	42	45	96	18	3	6	(Z)
Middle Atlantic	342	797	8,009	19,384	420	343	5,486	5,040	174	114	461	1,937	47	40	605	1,228
East North Central	1,013	1,193	27,179	20,545	438	367	8,239	7,515	114	31	80	36	26	6	9	32
West North Central	55	101	2,361	2,743	112	80	107	105	20	7	17	2	3	-	1	-
South Atlantic	48	138	7,900	7,748	120	90	189	418	41	31	111	966	3	4	15	11
East South Central	5	49	13	31	29	26	9	44	10	5	5	2	-	-	-	-
West South Central	3	39	72	361	91	109	2,469	2,991	28	60	490	1,274	1	4	(Z)	3
Mountain	19	32	369	336	68	37	212	177	21	10	757	1,176	3	-	(Z)	-
Pacific	625	695	62,331	64,883	215	164	4,466	3,528	345	271	44,309	28,530	78	55	5,803	4,463
NEW ENGLAND																
Maine	5	7	9	7	54	37	24	25	13	6	2	2	4	-	2	-
New Hampshire	11	15	5	5	24	15	8	3	15	7	2	2	5	2	1	(Z)
Vermont	10	11	9	10	22	10	4	7	2	-	(Z)	-	2	1	(Z)	(Z)
Massachusetts	72	88	282	284	116	81	119	119	30	16	17	75	5	-	2	-
Rhode Island	-	5	-	6	3	7	1	3	3	1	1	2	-	-	-	-
Connecticut	10	40	5	49	43	24	39	9	24	12	22	15	2	-	(Z)	-
MIDDLE ATLANTIC																
New York	41	80	53	141	179	154	5,196	4,655	73	35	219	1,725	41	34	602	1,218
New Jersey	230	532	7,788	18,954	117	104	206	247	65	56	212	188	-	1	-	5
Pennsylvania	71	185	167	289	124	85	84	138	36	23	31	26	6	5	3	5
EAST NORTH CENTRAL																
Ohio	41	58	233	205	56	37	229	333	14	3	8	3	1	-	(Z)	-
Indiana	49	89	907	1,107	24	21	15	13	7	3	11	(Z)	-	2	-	(Z)
Illinois	64	117	9,308	8,835	44	51	84	158	7	1	1	5	2	-	1	-
Michigan	820	880	16,552	10,351	93	76	555	558	57	14	38	16	13	3	6	3
Wisconsin	39	49	178	47	221	182	7,356	6,453	29	10	23	12	10	1	2	29
WEST NORTH CENTRAL																
Minnesota	21	24	1,982	2,329	42	27	70	71	12	3	13	1	3	-	1	-
Iowa	7	17	321	318	9	6	2	1	1	-	(Z)	-	-	-	-	-
Missouri	9	15	29	22	31	20	22	16	3	2	1	(Z)	-	-	-	-
North Dakota	2	2	2	1	6	6	2	1	-	-	-	-	-	-	-	-
South Dakota	2	8	1	3	5	2	1	(Z)	-	-	-	-	-	-	-	-
Nebraska	7	16	14	44	10	9	5	8	-	2	-	1	-	-	-	-
Kansas	7	19	12	26	9	10	5	8	4	-	3	-	-	-	-	-
SOUTH ATLANTIC																
Delaware	16	24	2,340	1,596	3	2	1	2	3	1	4	(Z)	2	3	11	6
Maryland	21	36	4,553	5,037	31	17	35	41	9	3	5	8	-	-	-	-
Virginia	10	31	997	1,060	34	25	44	93	3	12	82	373	1	-	4	-
West Virginia	-	2	-	3	1	1	(Z)	(Z)	1	3	(Z)	1	-	-	-	-
North Carolina	-	23	-	9	28	28	28	15	12	5	4	100	-	-	-	-
South Carolina	1	7	10	6	7	5	43	80	-	1	-	10	-	-	-	-
Georgia	-	12	-	33	2	4	(Z)	52	2	-	2	-	-	-	-	-
Florida	-	3	-	4	14	8	39	135	11	6	15	474	-	1	-	5
EAST SOUTH CENTRAL																
Kentucky	4	9	13	16	8	7	2	8	6	2	4	1	-	-	-	-
Tennessee	-	7	-	2	12	10	3	32	4	-	1	-	-	-	-	-
Alabama	-	22	-	11	7	6	3	2	-	3	-	1	-	-	-	-
Mississippi	1	11	(Z)	2	2	3	(Z)	2	-	-	-	-	-	-	-	-
WEST SOUTH CENTRAL																
Arkansas	-	9	-	96	8	8	45	48	-	-	-	-	-	-	-	-
Louisiana	-	5	-	3	14	11	14	9	4	5	6	12	1	2	(Z)	(Z)
Oklahoma	-	7	-	124	9	9	12	5	2	-	3	-	-	2	-	3
Texas	3	18	72	138	60	81	2,399	2,929	22	55	481	1,262	-	-	-	-
MOUNTAIN																
Montana	-	1	-	5	15	3	4	2	1	-	(Z)	-	-	-	-	-
Idaho	-	3	-	4	7	4	9	1	1	-	(Z)	-	1	-	(Z)	-
Wyoming	-	-	-	-	-	-	-	-	-	-	-	-	-	-	-	-
Colorado	6	16	95	273	23	15	73	133	5	1	4	15	2	-	(Z)	-
New Mexico	4	7	(D)	8	6	3	1	1	4	-	1	-	-	-	-	-
Arizona	1	-	(D)	-	7	4	86	33	10	9	752	1,161	-	-	-	-
Utah	8	5	68	46	10	7	41	7	-	-	-	-	-	-	-	-
Nevada	-	-	-	-	-	1	-	(Z)	-	-	-	-	-	-	-	-
PACIFIC																
Washington	435	480	19,900	16,818	61	20	571	213	16	9	1,037	1,151	5	1	85	5
Oregon	17	15	613	228	96	98	2,800	2,801	75	69	2,281	2,419	13	9	301	194
California	173	200	41,819	47,837	55	46	1,095	514	235	179	40,954	24,929	59	45	5,417	4,264
Alaska	-	-	-	-	3	-	1	-	9	1	3	(Z)	1	-	(Z)	-
Hawaii	-	-	-	-	-	-	-	-	10	13	33	31	-	-	-	-

Table 85. **Selected Vegetables: 1974 and 1969**—Continued

Farms With Sales of $2,500 and Over	Cabbage				Carrots				Cauliflower				Celery			
	Farms		Acres harvested		Farms		Acres harvested		Farms		Acres harvested		Farms		Acres harvested	
	1974	1969	1974	1969	1974	1969	1974	1969	1974	1969	1974	1969	1974	1969	1974	1969
United States	5,778	8,244	92,195	96,176	1,608	1,733	76,748	71,640	1,354	1,056	29,472	24,170	424	449	34,899	31,356
REGIONS																
Northeast	1,901	2,260	20,473	19,149	430	375	3,157	3,764	536	395	1,742	2,748	104	113	1,181	1,975
North Central	1,555	2,063	17,231	17,592	439	353	12,350	9,943	370	270	1,657	1,655	95	110	2,772	2,646
South	1,708	3,103	41,799	44,814	247	471	20,459	27,270	48	52	665	1,810	25	26	11,260	10,937
West	614	818	12,692	14,621	492	534	40,782	30,663	400	339	25,408	17,957	200	200	19,686	15,798
DIVISIONS																
New England	454	532	1,687	1,776	223	159	470	566	125	66	142	279	15	10	4	31
Middle Atlantic	1,447	1,728	18,787	17,373	207	216	2,687	3,198	411	329	1,601	2,469	89	103	1,176	1,944
East North Central	1,302	1,678	15,590	15,945	335	278	10,723	8,804	327	241	1,604	1,592	90	110	2,769	2,646
West North Central	253	385	1,641	1,647	104	75	1,627	1,139	43	29	52	63	5	-	3	-
South Atlantic	1,032	1,832	24,114	26,429	29	38	7,020	3,910	24	21	368	1,112	23	22	10,948	10,696
East South Central	361	701	1,662	1,916	8	4	5	9	2	2	2	1	-	-	-	-
West South Central	315	570	16,023	16,469	210	429	13,435	23,351	22	29	295	697	2	4	312	241
Mountain	169	207	2,040	2,706	89	72	3,787	3,651	69	44	1,075	775	16	22	23	87
Pacific	445	611	10,652	11,915	403	462	36,995	27,012	331	295	24,333	17,182	184	178	19,663	15,711
NEW ENGLAND																
Maine	70	79	97	268	49	27	211	61	30	20	27	31	3	-	(Z)	-
New Hampshire	45	46	227	159	27	22	11	10	15	4	7	2	3	3	1	1
Vermont	23	24	23	21	20	7	4	2	14	2	3	1	1	-	(Z)	-
Massachusetts	166	211	697	801	99	87	195	333	27	17	48	208	7	7	3	30
Rhode Island	32	35	129	100	2	2	1	3	5	4	5	3	-	-	-	-
Connecticut	118	137	515	427	26	14	48	157	34	19	52	34	1	-	(Z)	-
MIDDLE ATLANTIC																
New York	689	837	12,261	10,545	116	116	1,114	1,709	281	240	1,432	2,069	28	59	909	1,742
New Jersey	302	360	3,900	4,091	34	35	1,375	1,116	25	24	47	222	18	10	138	74
Pennsylvania	456	531	2,626	2,737	57	65	198	373	105	65	122	178	43	34	129	128
EAST NORTH CENTRAL																
Ohio	302	395	2,503	2,985	36	30	870	466	43	32	147	118	9	15	275	274
Indiana	142	174	803	754	12	14	66	118	14	6	48	50	-	-	-	-
Illinois	107	181	1,347	1,699	24	39	58	358	12	11	22	24	2	-	11	-
Michigan	407	534	3,087	3,658	137	108	4,728	4,463	169	145	1,068	1,108	71	89	2,253	2,257
Wisconsin	344	394	7,850	6,849	126	87	5,001	3,399	89	47	319	292	8	6	230	115
WEST NORTH CENTRAL																
Minnesota	102	119	702	539	64	41	1,312	779	28	18	39	59	5	-	3	-
Iowa	33	57	183	195	4	9	295	302	4	4	1	2	-	-	-	-
Missouri	57	107	518	747	5	9	2	53	7	2	8	(Z)	-	-	-	-
North Dakota	8	16	9	9	12	3	3	2	1	-	1	-	-	-	-	-
South Dakota	13	21	47	43	12	5	5	2	-	2	-	1	-	-	-	-
Nebraska	12	26	29	16	4	5	1	1	-	-	-	-	-	-	-	-
Kansas	28	39	153	98	3	3	10	(Z)	3	3	4	1	-	-	-	-
SOUTH ATLANTIC																
Delaware	25	26	700	651	4	5	650	465	12	5	66	25	-	-	-	-
Maryland	83	88	365	509	6	8	484	194	4	2	2	2	-	-	-	-
Virginia	178	249	2,007	1,702	1	1	(Z)	(Z)	-	-	-	-	-	-	-	-
West Virginia	14	35	21	67	-	1	-	(Z)	-	4	-	5	-	-	-	-
North Carolina	405	835	5,091	5,800	5	12	82	143	1	1	4	(Z)	-	-	-	-
South Carolina	65	168	665	1,161	-	-	-	-	-	-	-	-	-	-	-	-
Georgia	111	178	1,172	1,425	-	3	-	12	-	-	-	-	-	-	-	-
Florida	151	253	14,093	15,114	13	8	5,804	3,096	7	9	296	1,080	23	22	10,948	10,696
EAST SOUTH CENTRAL																
Kentucky	134	170	210	170	4	-	(Z)	-	1	2	2	1	-	-	-	-
Tennessee	133	243	933	1,128	2	1	(Z)	8	1	-	(Z)	-	-	-	-	-
Alabama	49	139	245	371	2	-	4	-	-	-	-	-	-	-	-	-
Mississippi	45	149	275	247	-	3	-	1	-	-	-	-	-	-	-	-
WEST SOUTH CENTRAL																
Arkansas	35	59	102	312	1	5	(Z)	1	3	-	1	-	-	2	-	2
Louisiana	70	124	673	1,106	6	7	10	6	8	15	26	137	-	-	-	-
Oklahoma	8	18	111	95	-	-	-	-	-	-	-	-	-	-	-	-
Texas	202	369	15,136	14,956	203	417	13,425	23,344	11	14	268	560	2	2	312	239
MOUNTAIN																
Montana	13	19	11	24	19	10	9	10	2	2	(Z)	(Z)	1	1	(Z)	1
Idaho	26	32	272	226	14	3	50	22	5	2	15	9	-	1	-	20
Wyoming	1	3	12	11	-	-	-	-	-	-	-	-	-	-	-	-
Colorado	58	88	970	1,240	21	24	696	995	26	20	127	120	14	15	19	47
New Mexico	17	16	79	62	8	3	2	2	2	6	4	17	-	-	-	-
Arizona	17	27	431	987	18	21	2,827	2,512	10	7	868	577	-	2	-	15
Utah	36	22	264	156	7	10	203	110	24	7	61	52	1	3	4	4
Nevada	1	-	(Z)	-	2	1	1	(Z)	-	-	-	-	-	-	-	-
PACIFIC																
Washington	117	101	710	600	119	89	4,569	2,148	50	41	1,218	935	13	19	94	100
Oregon	75	107	1,036	1,488	79	104	1,633	2,361	68	75	1,422	1,488	4	5	26	55
California	190	307	8,540	9,222	186	246	30,760	22,442	200	172	21,665	14,739	155	141	19,474	15,468
Alaska	17	15	26	46	11	9	7	24	10	1	5	(Z)	2	1	4	(Z)
Hawaii	46	81	340	559	8	14	26	37	3	6	24	20	10	12	65	88

Table 85. Selected Vegetables: 1974 and 1969—Continued

Farms With Sales of $2,500 and Over	Cowpeas, Blackeyed and other green cowpeas				Eggplant				Garlic				Honeydew melons			
	Farms		Acres harvested		Farms		Acres harvested		Farms		Acres harvested		Farms		Acres harvested	
	1974	1969	1974	1969	1974	1969	1974	1969	1974	1969	1974	1969	1974	1969	1974	1969
United States	1,009	3,155	21,367	30,968	1,743	1,254	4,292	4,060	155	156	9,391	5,890	125	86	12,749	10,203
REGIONS																
Northeast	-	9	-	23	747	476	1,342	1,137	4	3	1	2	5	5	8	7
North Central	17	20	623	577	346	232	367	525	2	4	(Z)	8	20	3	29	11
South	934	3,065	19,321	28,551	483	405	2,224	2,061	13	19	23	41	22	23	1,169	1,997
West	58	61	1,423	1,817	167	141	359	337	136	130	9,367	5,839	78	55	11,543	8,188
DIVISIONS																
New England	-	-	-	-	161	97	158	113	-	-	-	-	1	-	1	-
Middle Atlantic	-	9	-	23	586	379	1,184	1,024	4	3	1	2	4	5	8	7
East North Central	4	9	7	58	261	172	292	459	1	4	(Z)	8	17	1	29	1
West North Central	13	11	616	519	85	60	75	66	1	-	(Z)	-	3	2	1	10
South Atlantic	428	2,407	13,895	17,150	290	235	1,888	1,523	-	-	-	-	4	3	51	4
East South Central	229	231	2,555	2,617	79	49	59	69	4	2	1	1	5	-	11	-
West South Central	277	427	2,871	8,784	114	121	278	469	9	17	22	40	13	20	1,108	1,993
Mountain	18	16	36	33	27	14	16	18	12	15	129	563	39	21	734	459
Pacific	40	45	1,387	1,784	140	127	343	319	124	115	9,238	5,276	39	34	10,809	7,729
NEW ENGLAND																
Maine	-	-	-	-	8	2	3	2	-	-	-	-	-	-	-	-
New Hampshire	-	-	-	-	12	4	4	1	-	-	-	-	-	-	-	-
Vermont	-	-	-	-	1	-	(Z)	-	-	-	-	-	-	-	-	-
Massachusetts	-	-	-	-	53	24	53	34	-	-	-	-	-	-	-	-
Rhode Island	-	-	-	-	19	15	21	14	-	-	-	-	-	-	-	-
Connecticut	-	-	-	-	68	52	78	62	-	-	-	-	1	-	1	-
MIDDLE ATLANTIC																
New York	-	1	-	12	180	94	155	128	3	2	1	1	1	2	2	5
New Jersey	-	7	-	11	312	227	969	841	1	-	(Z)	-	2	-	3	-
Pennsylvania	-	1	-	(Z)	94	58	61	55	-	1	-	1	1	3	3	2
EAST NORTH CENTRAL																
Ohio	-	-	-	-	58	31	50	299	-	3	-	8	5	1	8	1
Indiana	2	3	4	3	43	28	63	46	-	-	-	-	1	-	2	-
Illinois	-	1	-	1	37	40	36	35	1	-	(Z)	-	2	-	1	-
Michigan	2	5	3	54	89	57	114	66	-	-	-	-	9	-	17	-
Wisconsin	-	-	-	-	34	16	30	13	-	1	-	(Z)	-	-	-	-
WEST NORTH CENTRAL																
Minnesota	-	-	-	-	30	19	21	29	-	-	-	-	-	-	-	-
Iowa	-	-	-	-	10	6	8	5	-	-	-	-	-	1	-	(Z)
Missouri	12	7	614	514	22	19	28	24	-	-	-	-	1	1	(Z)	10
North Dakota	-	-	-	-	1	1	1	1	-	-	-	-	-	-	-	-
South Dakota	-	-	-	-	2	-	1	-	-	-	-	-	-	-	-	-
Nebraska	-	-	-	-	11	9	8	3	-	-	-	-	-	-	-	-
Kansas	1	4	2	5	9	6	9	4	1	-	(Z)	-	2	-	1	-
SOUTH ATLANTIC																
Delaware	1	3	1	152	2	3	1	2	-	-	-	-	-	-	-	-
Maryland	1	3	(Z)	3	37	22	21	13	-	-	-	-	1	1	(D)	1
Virginia	28	40	579	76	28	15	24	12	-	-	-	-	2	1	1	2
West Virginia	-	-	-	-	1	5	1	1	-	-	-	-	-	-	-	-
North Carolina	54	746	117	1,013	51	54	116	111	-	-	-	-	-	1	-	1
South Carolina	24	312	83	827	7	6	64	50	-	-	-	-	1	-	(D)	-
Georgia	211	982	10,482	12,699	15	10	16	17	-	-	-	-	-	-	-	-
Florida	109	321	2,633	2,380	149	120	1,645	1,317	-	-	-	-	-	-	-	-
EAST SOUTH CENTRAL																
Kentucky	6	15	2	16	22	13	17	20	3	-	1	-	2	-	1	-
Tennessee	51	67	1,227	1,584	28	16	15	41	-	1	-	1	-	-	-	-
Alabama	113	104	1,121	791	21	12	23	6	-	-	-	-	3	-	10	-
Mississippi	59	45	205	226	8	8	5	2	1	1	(Z)	(Z)	-	-	-	-
WEST SOUTH CENTRAL																
Arkansas	49	141	643	1,622	14	11	13	19	-	1	-	4	-	2	-	3
Louisiana	47	31	243	138	42	45	108	117	8	9	22	17	-	-	-	-
Oklahoma	25	21	776	549	9	4	19	10	-	-	-	-	1	1	1	9
Texas	156	234	1,209	6,475	49	61	138	323	1	7	(Z)	19	12	17	1,107	1,981
MOUNTAIN																
Montana	-	-	-	-	1	-	(Z)	-	-	-	-	-	-	-	-	-
Idaho	-	-	-	-	-	-	-	-	-	1	-	(D)	-	1	-	1
Wyoming	-	-	-	-	-	-	-	-	-	-	-	-	-	1	-	(Z)
Colorado	4	-	1	-	19	6	13	5	3	2	1	1	15	6	18	8
New Mexico	13	13	31	28	6	3	2	1	-	-	-	-	7	7	7	4
Arizona	1	3	4	5	-	1	-	8	-	1	-	(D)	8	2	694	441
Utah	-	-	-	-	1	3	(Z)	4	6	5	6	5	9	4	15	5
Nevada	-	-	-	-	-	1	-	(Z)	3	6	122	486	-	-	-	-
PACIFIC																
Washington	-	1	-	(D)	10	14	7	20	2	4	1	7	6	6	13	5
Oregon	-	1	-	(D)	6	2	2	(Z)	15	9	391	224	1	1	1	1
California	40	43	1,387	1,630	65	56	293	261	107	102	8,846	5,045	32	27	10,795	7,723
Alaska	-	-	-	-	-	-	-	-	-	-	-	-	-	-	-	-
Hawaii	-	-	-	-	59	55	41	38	-	-	-	-	-	-	-	-

Table 85. Selected Vegetables: 1974 and 1969—Continued

Farms With Sales of $2,500 and Over	Kale				Green lima beans				Mustard greens				Dry onions			
	Farms		Acres harvested		Farms		Acres harvested		Farms		Acres harvested		Farms		Acres harvested	
	1974	1969	1974	1969	1974	1969	1974	1969	1974	1969	1974	1969	1974	1969	1974	1969
United States	367	308	2,786	2,957	1,752	4,631	71,694	85,166	1,006	970	7,730	8,875	2,980	4,481	100,192	92,547
REGIONS																
Northeast	70	54	313	227	274	640	6,467	10,191	67	64	290	324	637	833	12,293	13,916
North Central	45	42	181	161	254	537	14,335	18,696	198	162	933	1,008	721	1,029	11,560	10,741
South	236	202	2,239	2,445	1,018	3,051	23,008	26,806	631	657	4,790	6,295	366	1,231	21,463	25,088
West	16	10	53	124	206	403	27,885	29,473	110	87	1,717	1,248	1,256	1,388	54,875	42,802
DIVISIONS																
New England	11	6	15	9	18	75	16	66	9	11	14	26	90	96	78	80
Middle Atlantic	59	48	298	218	256	565	6,450	10,125	58	53	276	298	547	737	12,215	13,836
East North Central	41	39	180	159	236	473	12,847	17,252	151	128	700	659	590	748	10,750	9,809
West North Central	4	3	1	2	18	64	1,488	1,444	47	34	233	349	131	281	810	932
South Atlantic	176	153	1,290	1,540	654	1,839	19,014	20,769	253	252	1,886	1,926	61	433	102	227
East South Central	41	34	361	380	314	1,002	3,704	5,482	130	123	807	1,343	17	280	27	161
West South Central	19	15	588	525	50	210	290	555	248	282	2,097	3,026	288	518	21,334	24,700
Mountain	1	-	3	-	37	93	1,814	2,807	20	17	607	275	510	645	15,346	15,299
Pacific	15	10	50	124	169	310	26,071	26,666	90	70	1,111	973	746	743	39,529	27,503
NEW ENGLAND																
Maine	1	1	(Z)	1	1	7	1	6	2	-	2	-	21	17	5	9
New Hampshire	2	-	2	-	3	4	2	2	-	-	-	-	7	11	2	1
Vermont	1	-	1	-	-	2	-	(Z)	-	-	-	-	8	5	1	1
Massachusetts	6	4	10	7	3	18	4	40	1	2	4	13	43	39	64	51
Rhode Island	1	1	2	1	-	1	-	(Z)	1	2	2	4	-	3	-	2
Connecticut	-	-	-	-	11	43	9	18	5	7	6	9	11	21	6	16
MIDDLE ATLANTIC																
New York	17	12	38	20	25	63	347	330	19	10	67	50	390	480	11,374	12,269
New Jersey	30	26	132	126	110	191	6,040	9,200	30	37	177	232	72	104	808	1,487
Pennsylvania	12	10	128	72	121	311	63	595	9	6	32	16	85	153	33	80
EAST NORTH CENTRAL																
Ohio	16	14	142	127	51	118	369	321	32	34	151	173	73	124	645	606
Indiana	13	10	18	15	16	31	36	17	30	30	118	142	54	74	917	1,016
Illinois	1	3	5	2	20	58	7,491	7,831	29	26	192	168	72	124	504	687
Michigan	8	10	15	15	30	112	65	1,033	52	36	219	168	246	287	7,443	6,016
Wisconsin	3	2	1	(Z)	119	154	4,886	8,050	8	2	19	8	145	139	1,241	1,484
WEST NORTH CENTRAL																
Minnesota	1	-	(Z)	-	12	11	1,482	1,366	6	2	3	200	51	68	613	701
Iowa	1	1	(Z)	(Z)	-	10	-	3	1	-	1	-	14	44	140	137
Missouri	1	1	(Z)	1	4	28	6	71	20	16	90	62	14	62	8	19
North Dakota	-	-	-	-	-	6	-	2	2	-	(D)	-	8	22	8	10
South Dakota	-	-	-	-	-	1	-	(Z)	-	-	-	-	9	25	3	24
Nebraska	-	-	-	-	-	3	-	(Z)	2	4	(D)	7	18	30	24	29
Kansas	1	1	(Z)	1	2	5	(Z)	2	16	12	26	80	17	30	15	12
SOUTH ATLANTIC																
Delaware	3	6	6	4	47	68	12,447	13,093	2	3	1	3	-	5	-	(Z)
Maryland	64	39	217	188	75	136	4,237	3,738	18	7	38	9	7	16	6	6
Virginia	66	70	544	840	68	193	471	470	31	19	316	258	13	92	28	30
West Virginia	-	1	-	(Z)	1	15	(Z)	3	-	1	-	(Z)	2	9	(Z)	1
North Carolina	17	8	66	156	146	561	493	490	50	57	112	205	13	206	5	78
South Carolina	5	10	40	95	91	268	272	575	40	38	229	303	4	37	4	16
Georgia	8	8	193	103	191	474	821	2,052	38	52	441	411	10	38	51	51
Florida	13	11	224	154	35	124	275	348	74	75	749	737	12	30	9	45
EAST SOUTH CENTRAL																
Kentucky	20	17	102	53	24	77	19	26	16	26	46	91	8	54	23	11
Tennessee	21	14	258	310	43	174	2,952	3,647	43	36	447	701	3	84	(Z)	81
Alabama	-	2	-	2	157	466	443	1,223	15	29	69	280	5	62	2	29
Mississippi	-	1	-	15	90	285	291	586	56	32	245	271	1	80	2	40
WEST SOUTH CENTRAL																
Arkansas	8	7	187	206	14	60	155	219	31	26	329	361	6	29	1	9
Louisiana	-	1	-	2	28	91	32	117	76	85	253	321	3	27	1	59
Oklahoma	3	1	48	25	4	9	103	152	11	7	393	114	16	31	22	47
Texas	8	6	353	292	4	50	1	67	130	164	1,123	2,230	263	431	21,311	24,585
MOUNTAIN																
Montana	-	-	-	-	1	-	(D)	-	-	-	-	-	5	10	1	3
Idaho	-	-	-	-	32	81	1,778	2,574	-	-	-	-	123	126	4,693	3,630
Wyoming	-	-	-	-	-	-	-	-	-	-	-	-	-	3	-	28
Colorado	-	-	-	-	4	6	(D)	224	9	9	13	23	177	258	4,881	5,188
New Mexico	-	-	-	-	-	4	-	3	-	-	-	-	82	122	2,636	3,278
Arizona	1	-	3	-	-	-	-	-	10	7	592	249	18	32	1,283	1,992
Utah	-	-	-	-	-	2	-	6	1	1	2	3	94	83	1,588	817
Nevada	-	-	-	-	-	-	-	-	-	-	-	-	11	11	264	363
PACIFIC																
Washington	1	-	1	-	34	130	(D)	6,065	18	6	45	16	102	106	2,057	1,440
Oregon	3	2	16	1	1	8	(D)	218	16	8	48	20	272	246	9,954	6,488
California	11	8	34	123	134	172	24,558	20,383	55	56	1,018	937	330	362	27,390	19,533
Alaska	-	-	-	-	-	-	-	-	1	-	(Z)	-	-	1	-	(Z)
Hawaii	-	-	-	-	-	-	-	-	-	-	-	-	42	28	128	42

Table 85. Selected Vegetables: 1974 and 1969—Continued

Farms With Sales of $2,500 and Over	Sweet peppers				Hot peppers				Pumpkins				Radishes			
	Farms		Acres harvested		Farms		Acres harvested		Farms		Acres harvested		Farms		Acres harvested	
	1974	1969	1974	1969	1974	1969	1974	1969	1974	1969	1974	1969	1974	1969	1974	1969
United States	6,027	7,270	48,232	55,007	1,507	1,084	17,118	10,025	3,309	2,408	21,516	17,393	597	623	34,809	31,005
REGIONS																
Northeast	1,848	1,878	7,140	9,956	328	185	752	587	1,419	980	5,224	3,065	186	174	394	556
North Central	1,350	1,564	3,915	4,509	292	211	447	652	1,200	956	10,204	9,224	166	202	5,722	6,184
South	2,286	3,176	25,721	30,272	423	312	3,146	1,606	365	265	1,903	1,651	57	67	25,805	20,335
West	543	652	11,456	10,270	464	376	12,773	7,180	325	207	4,185	3,453	188	180	2,888	3,930
DIVISIONS																
New England	446	444	731	860	74	26	80	24	446	295	919	516	51	39	66	101
Middle Atlantic	1,402	1,434	6,409	9,096	254	159	672	563	973	685	4,305	2,549	135	135	328	455
East North Central	1,127	1,293	3,546	3,954	259	192	427	635	985	793	9,048	8,357	112	147	3,789	4,590
West North Central	223	271	369	555	33	19	21	17	215	163	1,157	867	54	55	1,933	1,594
South Atlantic	1,223	1,721	18,153	20,647	202	129	1,450	456	255	168	1,098	1,127	36	24	25,747	20,203
East South Central	722	945	1,349	1,880	81	53	99	77	71	52	340	207	6	6	3	3
West South Central	341	510	6,219	7,745	140	130	1,598	1,073	39	45	465	317	15	37	55	129
Mountain	156	166	887	763	285	221	7,496	3,889	76	48	608	359	52	61	651	1,063
Pacific	387	486	10,568	9,507	179	155	5,277	3,291	249	159	3,577	3,094	136	119	2,237	2,867
NEW ENGLAND																
Maine	27	25	14	54	2	2	(Z)	1	51	30	42	30	7	5	4	4
New Hampshire	36	26	36	19	7	1	2	(Z)	54	28	129	62	10	5	2	11
Vermont	26	8	17	4	3	-	1	-	41	20	79	19	3	-	1	-
Massachusetts	189	182	339	393	25	9	30	8	173	108	380	213	23	19	35	50
Rhode Island	40	44	106	83	8	6	8	5	22	14	44	23	-	2	-	(Z)
Connecticut	128	159	221	307	29	8	38	10	105	95	245	169	8	8	24	36
MIDDLE ATLANTIC																
New York	431	349	785	743	65	28	79	45	385	237	1,263	682	54	51	117	192
New Jersey	620	722	5,140	7,928	124	95	554	498	268	206	2,051	1,247	59	64	192	196
Pennsylvania	351	363	484	425	65	36	40	20	320	242	991	620	22	20	19	67
EAST NORTH CENTRAL																
Ohio	285	336	851	852	105	67	136	100	211	170	647	664	15	27	1,801	2,164
Indiana	137	135	382	363	25	26	39	22	166	116	1,187	846	10	11	414	826
Illinois	160	229	442	819	22	18	42	44	222	239	6,207	6,136	10	21	233	168
Michigan	358	412	1,333	1,187	86	72	183	428	236	165	662	508	53	59	1,255	1,305
Wisconsin	187	181	538	733	21	9	26	41	150	103	345	203	24	29	86	127
WEST NORTH CENTRAL																
Minnesota	75	72	166	329	16	8	11	7	60	48	616	626	31	15	1,808	1,299
Iowa	22	40	48	52	2	1	1	1	41	32	120	72	4	7	2	2
Missouri	63	82	93	118	8	1	6	2	49	26	149	57	6	10	7	7
North Dakota	7	6	5	1	-	-	-	-	7	5	6	6	-	2	-	(Z)
South Dakota	6	10	4	5	-	2	-	4	6	7	21	2	4	2	(Z)	1
Nebraska	18	23	26	22	4	3	2	1	15	22	50	32	5	10	14	15
Kansas	32	38	28	28	3	4	1	2	37	23	194	72	4	9	102	270
SOUTH ATLANTIC																
Delaware	31	35	713	1,127	16	9	57	41	15	13	36	293	1	1	1	1
Maryland	119	157	265	713	14	14	15	21	68	55	340	335	8	8	5	4
Virginia	63	157	213	542	4	6	1	8	54	33	225	121	1	-	(Z)	-
West Virginia	9	13	14	9	2	-	1	-	3	4	1	1	1	-	(Z)	-
North Carolina	547	848	5,178	4,532	63	42	1,114	225	83	47	334	129	1	1	(Z)	(Z)
South Carolina	22	61	47	110	13	15	8	29	6	2	32	3	-	2	-	175
Georgia	98	82	387	253	20	10	20	24	18	8	41	74	2	-	(Z)	-
Florida	334	368	11,335	13,361	70	33	235	108	8	6	89	171	22	12	25,740	20,023
EAST SOUTH CENTRAL																
Kentucky	353	302	480	402	21	10	17	20	26	23	26	20	3	2	2	1
Tennessee	192	367	389	732	28	18	23	26	24	13	126	81	1	2	(Z)	1
Alabama	129	176	317	535	17	17	28	27	11	9	81	23	1	1	(Z)	1
Mississippi	48	100	163	211	15	8	31	4	10	7	108	83	1	1	1	(Z)
WEST SOUTH CENTRAL																
Arkansas	28	54	103	162	11	7	7	8	8	6	103	17	1	6	(Z)	7
Louisiana	118	149	558	502	56	64	524	438	6	10	26	23	-	6	-	5
Oklahoma	18	41	49	92	9	7	16	9	8	7	21	41	7	4	45	74
Texas	177	266	5,509	6,989	64	52	1,051	618	17	22	315	236	7	21	11	43
MOUNTAIN																
Montana	2	5	1	2	-	-	-	-	5	3	5	3	2	3	7	11
Idaho	6	9	10	5	2	-	(Z)	-	5	2	12	6	6	9	84	247
Wyoming	-	1	-	(Z)	-	-	-	-	-	-	-	-	-	3	-	53
Colorado	87	92	450	434	57	47	195	179	28	19	468	229	22	24	74	164
New Mexico	35	25	372	96	198	146	6,623	2,806	10	7	5	8	5	-	1	-
Arizona	1	9	(Z)	181	18	22	665	898	8	3	78	84	9	7	336	303
Utah	25	24	54	45	10	5	12	6	18	11	35	26	6	11	125	180
Nevada	-	1	-	(Z)	-	1	-	(Z)	2	3	5	3	2	4	25	105
PACIFIC																
Washington	34	57	82	322	12	8	9	10	58	35	234	183	48	41	292	205
Oregon	43	48	62	60	15	5	63	2	39	32	137	158	14	12	90	126
California	277	333	10,397	9,073	152	142	5,205	3,279	135	92	3,188	2,753	55	54	1,814	2,507
Alaska	-	1	-	5	-	-	-	-	-	-	-	-	8	4	13	8
Hawaii	33	47	27	47	-	-	-	-	17	-	19	-	11	8	28	21

Table 85. **Selected Vegetables: 1974 and 1969**—Continued

Farms With Sales of $2,500 and Over	Spinach				Squash				Turnips				1974			
													Cantaloups and Persian melons		Chicory	
	Farms		Acres harvested		Farms		Acres harvested		Farms		Acres harvested		Farms	Acres harvested	Farms	Acres harvested
	1974	1969	1974	1969	1974	1969	1974	1969	1974	1969	1974	1969				
United States	776	837	30,885	34,113	6,275	8,700	38,527	40,391	1,480	1,688	9,941	12,707	3,314	70,621	62	907
REGIONS																
Northeast	212	189	2,542	3,987	1,991	2,330	9,909	9,604	274	229	1,228	1,362	640	1,350	46	302
North Central	175	158	1,439	1,399	1,361	1,600	4,886	5,050	299	296	1,678	2,128	793	3,680	1	3
South	159	250	15,112	18,501	2,098	3,714	15,736	17,174	783	1,045	4,914	7,619	1,400	15,971	9	571
West	230	240	11,792	10,226	825	1,056	7,996	8,563	124	118	2,121	1,598	481	49,620	6	32
DIVISIONS																
New England	51	52	102	302	803	905	3,580	3,771	65	66	237	376	70	45	11	19
Middle Atlantic	161	137	2,441	3,685	1,188	1,425	6,329	5,833	209	163	991	986	570	1,305	35	283
East North Central	122	118	1,031	789	1,034	1,204	3,599	3,783	195	211	929	1,726	586	2,938	1	3
West North Central	53	40	408	610	327	396	1,287	1,267	104	85	749	402	207	743	-	-
South Atlantic	52	69	4,196	5,421	1,192	2,030	11,400	11,091	400	483	2,957	4,193	685	2,723	9	571
East South Central	20	38	1,608	1,190	382	859	653	1,394	175	255	953	1,272	235	557	-	-
West South Central	87	143	9,308	11,890	524	825	3,684	4,689	208	307	1,004	2,154	480	12,691	-	-
Mountain	27	27	1,331	1,414	185	211	638	698	40	33	243	248	196	7,288	-	-
Pacific	203	213	10,461	8,812	640	845	7,358	7,865	84	85	1,878	1,350	285	42,332	6	32
NEW ENGLAND																
Maine	5	7	1	27	127	160	696	573	19	23	125	60	4	1	-	-
New Hampshire	7	7	2	38	75	93	700	782	9	2	17	90	11	4	2	2
Vermont	1	1	(Z)	3	47	51	69	56	1	5	1	14	5	1	-	-
Massachusetts	23	26	68	208	352	352	1,711	1,869	20	19	62	187	32	26	6	8
Rhode Island	1	-	(Z)	-	41	54	110	129	1	5	1	8	-	-	-	-
Connecticut	14	11	30	26	161	195	293	362	15	12	32	17	18	12	3	9
MIDDLE ATLANTIC																
New York	52	53	635	830	565	589	2,141	1,854	40	28	95	112	108	297	10	26
New Jersey	76	56	1,760	2,576	402	488	3,257	3,071	64	63	500	591	185	547	24	257
Pennsylvania	33	28	46	279	221	348	931	908	105	72	397	283	277	461	1	(Z)
EAST NORTH CENTRAL																
Ohio	27	23	183	196	175	219	526	606	63	58	322	674	127	452	-	-
Indiana	17	13	56	124	96	106	251	257	37	39	128	309	185	1,341	-	-
Illinois	18	29	289	113	140	209	368	609	43	44	159	188	64	336	1	3
Michigan	37	40	87	176	405	438	1,743	1,633	42	65	279	316	153	690	-	-
Wisconsin	23	13	416	180	218	232	711	678	10	5	41	239	57	119	-	-
WEST NORTH CENTRAL																
Minnesota	12	4	22	341	136	135	808	683	7	3	148	42	36	98	-	-
Iowa	-	1	-	(Z)	49	61	167	193	12	9	20	51	35	162	-	-
Missouri	29	21	219	254	53	66	103	127	46	43	114	121	53	224	-	-
North Dakota	-	-	-	-	8	13	10	11	-	-	-	-	1	2	-	-
South Dakota	1	-	1	-	19	34	40	57	-	-	-	-	3	22	-	-
Nebraska	1	3	2	1	21	43	70	74	8	8	28	14	14	21	-	-
Kansas	10	11	164	14	41	44	90	122	31	22	440	174	65	215	-	-
SOUTH ATLANTIC																
Delaware	1	4	(Z)	33	8	20	113	396	7	9	8	9	34	111	-	-
Maryland	22	26	2,264	1,924	110	135	243	332	52	30	130	70	119	687	-	-
Virginia	12	14	995	1,428	112	211	285	346	62	59	138	488	83	176	2	13
West Virginia	1	-	(Z)	-	6	13	1	2	4	3	5	4	2	4	-	-
North Carolina	4	1	6	(Z)	300	621	1,051	988	85	122	315	626	166	366	1	1
South Carolina	3	3	26	53	94	236	896	1,075	56	63	142	313	103	377	1	(Z)
Georgia	1	5	15	31	243	432	1,273	1,464	84	117	1,277	1,641	122	524	-	-
Florida	8	16	890	1,952	319	362	7,538	6,488	50	80	941	1,042	56	478	5	557
EAST SOUTH CENTRAL																
Kentucky	5	9	3	19	53	84	52	65	45	45	85	118	20	22	-	-
Tennessee	14	21	1,602	1,103	148	290	278	508	39	62	140	337	88	171	-	-
Alabama	-	4	-	28	141	311	289	647	56	101	601	584	106	327	-	-
Mississippi	1	4	3	40	40	174	34	174	35	47	126	233	21	38	-	-
WEST SOUTH CENTRAL																
Arkansas	24	31	2,075	3,855	85	109	415	337	18	36	96	213	59	278	-	-
Louisiana	4	24	2	46	55	99	119	212	51	61	134	158	21	36	-	-
Oklahoma	27	24	1,839	2,068	39	65	206	317	26	24	200	240	60	660	-	-
Texas	32	64	5,392	5,921	345	552	2,944	3,823	113	186	574	1,543	340	11,717	-	-
MOUNTAIN																
Montana	-	-	-	-	14	21	20	19	2	3	(Z)	5	-	-	-	-
Idaho	7	9	243	276	12	22	23	51	3	2	2	13	16	81	-	-
Wyoming	-	-	-	-	-	3	-	1	-	1	-	(Z)	-	-	-	-
Colorado	9	10	1,033	1,053	57	66	219	198	16	13	54	140	73	876	-	-
New Mexico	1	-	(Z)	-	31	30	42	32	4	5	2	17	33	200	-	-
Arizona	8	7	49	45	26	24	237	282	11	4	176	54	35	5,976	-	-
Utah	2	1	6	40	41	43	97	112	3	5	9	19	31	82	-	-
Nevada	-	-	-	-	4	2	2	3	1	-	(Z)	-	8	74	-	-
PACIFIC																
Washington	57	70	508	829	102	166	448	669	15	13	86	47	54	184	-	-
Oregon	9	7	48	43	129	142	1,328	1,195	17	15	203	142	36	189	-	-
California	130	129	9,890	7,937	376	501	5,541	5,963	49	57	1,587	1,161	195	41,959	6	32
Alaska	-	-	-	-	5	2	1	1	3	-	2	-	-	-	-	-
Hawaii	7	7	15	3	28	34	39	37	-	-	-	-	-	-	-	-

Table 85. Selected Vegetables: 1974 and 1969—Continued

Farms With Sales of $2,500 and Over	1974															
	Collards		Endive		Escarole		Head lettuce		Romaine lettuce		Other lettuce		Muskmelons		Green onions	
	Farms	Acres harvested	Farms	Acres harvested	Farms	Acres harvested	Farms	Acres harvested	Farms	Acres harvested	Farms	Acres harvested	Farms	Acres harvested	Farms	Acres harvested
United States	1,172	9,792	309	3,442	270	4,135	1,252	181,369	560	11,963	1,126	42,092	1,154	3,851	1,129	14,289
REGIONS																
Northeast	148	818	163	503	179	1,011	475	4,731	203	1,343	316	1,072	292	728	244	1,861
North Central	136	711	67	550	46	493	88	2,553	63	446	304	1,401	723	2,674	229	1,659
South	842	7,780	29	2,006	23	2,260	94	5,421	37	1,496	120	2,706	90	241	362	1,974
West	46	483	50	383	22	370	595	168,664	257	8,678	386	36,913	49	208	294	8,795
DIVISIONS																
New England	21	55	14	12	18	28	153	219	46	81	117	186	59	51	56	53
Middle Atlantic	127	763	149	491	161	984	322	4,513	157	1,262	199	887	233	678	188	1,808
East North Central	119	663	58	534	43	488	72	2,542	55	442	218	1,199	621	2,386	168	1,533
West North Central	17	47	9	16	3	6	16	12	8	5	86	202	102	289	61	126
South Atlantic	580	5,596	19	1,964	21	2,256	41	2,538	27	1,403	43	1,466	49	118	184	504
East South Central	138	1,397	-	-	-	-	7	10	8	8	38	46	20	21	59	28
West South Central	124	788	10	42	2	5	46	2,873	2	85	39	1,195	21	102	119	1,443
Mountain	8	348	10	39	2	125	177	29,517	41	1,246	83	11,421	22	38	91	3,735
Pacific	38	135	40	344	20	245	418	139,147	216	7,432	303	25,493	27	170	203	5,060
NEW ENGLAND																
Maine	-	-	3	2	1	(Z)	22	66	2	(Z)	12	4	7	4	11	4
New Hampshire	-	-	-	-	2	2	14	8	3	5	18	16	4	2	15	13
Vermont	-	-	-	-	-	-	5	1	-	-	9	3	7	4	6	2
Massachusetts	4	9	5	4	8	11	74	110	31	62	55	128	20	19	15	24
Rhode Island	2	6	-	-	2	1	2	1	-	-	3	4	3	(Z)	1	1
Connecticut	15	41	6	6	5	14	36	33	10	14	20	32	18	21	8	11
MIDDLE ATLANTIC																
New York	33	158	43	145	39	367	162	2,308	51	862	78	514	142	502	78	1,419
New Jersey	82	544	96	342	116	612	142	2,196	103	398	68	337	39	66	55	362
Pennsylvania	12	62	10	5	6	5	18	8	3	2	53	35	52	110	55	27
EAST NORTH CENTRAL																
Ohio	35	222	24	441	21	415	15	60	20	380	63	728	160	570	41	356
Indiana	18	47	10	46	4	42	4	11	4	12	41	178	82	372	15	8
Illinois	9	183	3	8	1	(Z)	4	6	2	5	25	77	60	327	21	351
Michigan	51	192	15	34	13	28	35	670	24	43	62	180	188	710	56	536
Wisconsin	6	19	6	5	4	3	14	1,795	5	2	27	36	131	408	35	283
WEST NORTH CENTRAL																
Minnesota	1	(Z)	3	6	-	-	5	6	-	-	33	69	36	65	27	90
Iowa	-	-	-	-	-	-	-	-	-	-	5	3	18	105	3	(Z)
Missouri	10	35	6	10	3	6	7	5	6	4	28	91	11	17	12	9
North Dakota	-	-	-	-	-	-	2	(Z)	-	-	2	(Z)	1	10	3	2
South Dakota	-	-	-	-	-	-	2	(Z)	-	-	3	(Z)	14	57	4	5
Nebraska	1	1	-	-	-	-	-	-	-	-	5	10	11	10	4	4
Kansas	5	11	-	-	-	-	-	-	2	(Z)	10	29	11	25	8	16
SOUTH ATLANTIC																
Delaware	2	8	-	-	-	-	1	1	-	-	1	(Z)	-	-	3	1
Maryland	41	201	-	-	-	-	10	6	1	(Z)	6	2	22	67	20	11
Virginia	58	770	1	4	2	8	-	-	4	1	4	2	8	19	37	27
West Virginia	-	-	-	-	-	-	1	(Z)	1	(Z)	1	(Z)	-	-	2	1
North Carolina	156	689	1	(Z)	-	-	14	39	5	36	9	14	11	11	56	79
South Carolina	90	965	-	-	-	-	-	-	-	-	2	80	4	8	23	100
Georgia	119	1,601	-	-	-	-	1	2	-	-	2	4	3	13	11	5
Florida	114	1,363	17	1,960	19	2,248	14	2,490	16	1,365	18	1,364	1	1	32	280
EAST SOUTH CENTRAL																
Kentucky	9	24	-	-	-	-	3	9	4	7	20	31	7	4	19	14
Tennessee	17	547	-	-	-	-	4	2	2	1	15	11	9	15	18	7
Alabama	65	572	-	-	-	-	-	-	-	-	1	1	2	1	12	4
Mississippi	47	254	-	-	-	-	-	-	2	1	2	4	2	1	10	3
WEST SOUTH CENTRAL																
Arkansas	21	182	-	-	-	-	2	(Z)	-	-	9	9	3	4	5	1
Louisiana	20	24	1	1	-	-	4	5	-	-	1	1	2	2	19	81
Oklahoma	2	6	2	6	-	-	-	-	-	-	9	23	2	3	10	55
Texas	81	576	7	35	2	5	40	2,868	2	85	20	1,162	14	94	85	1,306
MOUNTAIN																
Montana	-	-	-	-	-	-	4	1	-	-	3	(Z)	1	3	4	3
Idaho	-	-	-	-	-	-	3	17	-	-	-	-	-	-	9	154
Wyoming	-	-	-	-	-	-	-	-	-	-	-	-	-	-	-	-
Colorado	3	24	6	22	-	-	32	1,775	15	31	36	1,728	3	2	36	519
New Mexico	-	-	-	-	-	-	80	3,798	2	51	14	38	7	18	5	401
Arizona	5	324	2	16	2	125	56	23,922	19	1,133	24	9,614	3	2	25	2,550
Utah	-	-	2	1	-	-	2	4	5	32	6	42	7	13	10	91
Nevada	-	-	-	-	-	-	-	-	-	-	-	-	1	(Z)	2	16
PACIFIC																
Washington	5	8	4	2	1	(Z)	58	674	56	115	50	195	4	13	54	241
Oregon	1	1	5	3	-	-	17	110	23	63	23	75	7	9	20	67
California	31	127	30	340	19	245	333	138,307	136	7,252	156	24,637	16	149	87	4,681
Alaska	1	(Z)	1	(Z)	-	-	10	56	1	1	5	6	-	-	6	2
Hawaii	-	-	-	-	-	-	-	-	-	-	69	581	-	-	36	70

Table 85. **Selected Vegetables: 1974 and 1969**—Continued

Farms With Sales of $2,500 and Over	1974											
	Okra		Pimientos		Rhubarb		Shallots		Turnip greens		Other vegetables	
	Farms	Acres harvested	Farms	Acres harvested	Farms	Acres harvested	Farms	Acres harvested	Farms	Acres harvested	Farms	Acres harvested
United States	1,436	4,210	375	2,132	368	1,826	65	549	1,004	10,184	1,757	21,000
REGIONS												
Northeast	23	27	7	53	121	274	20	102	71	306	564	3,477
North Central	63	56	20	18	134	395	7	36	195	967	400	3,943
South	1,296	4,036	319	1,298	18	19	30	395	691	8,347	384	5,994
West	54	92	29	763	95	1,137	8	16	47	564	409	7,587
DIVISIONS												
New England	3	11	-	-	26	54	3	1	13	16	163	717
Middle Atlantic	20	16	7	53	95	220	17	101	58	290	401	2,760
East North Central	25	33	16	15	106	378	7	36	151	837	319	3,194
West North Central	38	23	4	4	28	17	-	-	44	130	81	749
South Atlantic	521	1,946	33	149	7	11	1	2	323	3,365	227	4,637
East South Central	336	526	284	1,147	11	9	3	2	239	3,598	73	251
West South Central	439	1,564	2	2	-	-	26	392	129	1,384	84	1,107
Mountain	28	22	2	2	11	17	-	-	17	342	59	713
Pacific	26	69	27	761	84	1,120	8	16	30	222	350	6,873
NEW ENGLAND												
Maine	-	-	-	-	1	1	-	-	5	5	34	143
New Hampshire	-	-	-	-	4	1	-	-	1	(Z)	33	99
Vermont	-	-	-	-	2	(Z)	1	(Z)	-	-	15	31
Massachusetts	1	1	-	-	13	38	2	1	-	-	58	368
Rhode Island	-	-	-	-	-	-	-	-	-	-	5	3
Connecticut	2	10	-	-	6	14	-	-	7	12	18	73
MIDDLE ATLANTIC												
New York	2	1	2	1	38	155	8	34	18	75	110	687
New Jersey	15	15	1	50	30	53	9	67	32	172	187	1,726
Pennsylvania	3	1	4	2	27	12	-	-	8	44	104	347
EAST NORTH CENTRAL												
Ohio	6	8	10	5	12	17	2	8	29	135	50	301
Indiana	4	5	2	(Z)	3	1	-	-	28	119	29	211
Illinois	8	15	-	-	4	6	4	17	25	391	80	1,191
Michigan	4	1	3	9	74	347	-	-	59	174	96	571
Wisconsin	3	4	1	(Z)	13	7	1	10	10	19	64	920
WEST NORTH CENTRAL												
Minnesota	2	4	3	4	8	3	-	-	5	7	41	639
Iowa	2	1	-	-	3	2	-	-	1	1	4	16
Missouri	20	14	-	-	6	4	-	-	24	97	13	20
North Dakota	-	-	-	-	-	-	-	-	-	-	3	1
South Dakota	-	-	-	-	3	(Z)	-	-	-	-	1	6
Nebraska	1	1	-	-	6	4	-	-	3	9	3	3
Kansas	13	3	1	(Z)	2	4	-	-	11	16	16	65
SOUTH ATLANTIC												
Delaware	1	2	-	-	-	-	-	-	1	2	5	94
Maryland	10	8	-	-	4	5	-	-	20	75	20	162
Virginia	13	4	-	-	1	(Z)	-	-	56	714	46	251
West Virginia	-	-	-	-	-	-	-	-	-	-	1	(Z)
North Carolina	102	105	13	27	-	-	1	2	84	330	54	646
South Carolina	112	167	-	-	1	5	-	-	37	277	14	52
Georgia	203	1,044	20	122	-	-	-	-	73	992	25	27
Florida	80	616	-	-	1	1	-	-	52	975	62	3,405
EAST SOUTH CENTRAL												
Kentucky	16	5	27	32	3	2	1	1	25	71	18	28
Tennessee	122	124	95	405	7	5	-	-	93	2,356	17	84
Alabama	144	334	93	488	1	2	-	-	68	821	22	113
Mississippi	54	64	69	222	-	-	2	1	53	349	16	26
WEST SOUTH CENTRAL												
Arkansas	110	151	-	-	-	-	-	-	51	508	8	14
Louisiana	108	296	-	-	-	-	24	386	19	56	18	35
Oklahoma	49	105	-	-	-	-	-	-	11	307	5	9
Texas	172	1,013	2	2	-	-	2	6	48	513	53	1,048
MOUNTAIN												
Montana	-	-	-	-	2	2	-	-	1	1	5	8
Idaho	-	-	-	-	1	1	-	-	-	-	4	13
Wyoming	-	-	-	-	-	-	-	-	-	-	1	50
Colorado	11	8	2	2	4	11	-	-	9	20	24	84
New Mexico	13	9	-	-	-	-	-	-	1	1	3	1
Arizona	3	5	-	-	-	-	-	-	6	321	11	472
Utah	1	(Z)	-	-	4	4	-	-	-	-	10	86
Nevada	-	-	-	-	-	-	-	-	-	-	1	(Z)
PACIFIC												
Washington	2	1	2	2	51	700	2	2	6	10	43	313
Oregon	-	-	1	(Z)	21	289	-	-	4	6	53	354
California	23	67	24	759	5	127	4	13	18	205	183	6,026
Alaska	1	1	-	-	7	3	2	1	2	1	5	7
Hawaii	-	-	-	-	-	-	-	-	-	-	66	173

Table 86. Selected Vegetables—Fresh and Processing: 1974

Farms With Sales of $2,500 and Over	Farms			Acres harvested		
	Total	Fresh	Processing	Total	Fresh	Processing
ASPARAGUS						
United States	2,218	1,172	1,145	108,542	34,431	74,111
California	173	119	90	41,819	21,517	20,302
Delaware	16	6	11	2,340	151	2,189
Illinois	64	45	20	9,308	351	8,957
Maryland	21	14	7	4,553	136	4,417
Michigan	820	218	629	16,552	2,152	14,400
Minnesota	21	15	6	1,982	49	1,933
New Jersey	230	176	56	7,788	5,126	2,662
Washington	435	179	283	19,900	3,170	16,730
All other States	438	400	43	4,300	1,779	2,521
BEETS						
United States	1,755	1,455	314	21,372	3,083	18,288
New York	179	135	45	5,196	523	4,673
Oregon	96	29	70	2,800	30	2,770
Texas	60	49	13	2,399	351	2,048
Wisconsin	221	88	138	7,356	206	7,150
All other States	1,199	1,154	48	3,621	1,973	1,647
BROCCOLI						
United States	840	695	182	46,274	20,989	25,285
California	235	154	117	40,954	18,971	21,983
Oregon	75	17	59	2,281	36	2,245
All other States	530	524	6	3,039	1,982	1,057
BRUSSELS SPROUTS						
United States	179	148	44	6,439	1,951	4,489
California	59	45	27	5,417	1,731	3,686
All other States	120	103	17	1,022	220	803
CABBAGE						
United States	5,778	5,364	550	92,195	76,905	15,290
New York	689	584	147	12,261	6,299	5,962
Ohio	302	268	38	2,503	1,542	962
Wisconsin	344	246	136	7,850	4,010	3,841
All other States	4,443	4,266	229	69,581	65,054	4,525
CARROTS						
United States	1,608	1,296	345	76,748	53,871	22,877
California	186	140	54	30,760	26,816	3,945
Michigan	137	123	20	4,728	3,830	898
Minnesota	64	58	7	1,312	480	832
New Jersey	34	26	8	1,375	34	1,341
New York	116	96	22	1,114	267	848
Ohio	36	28	9	870	55	815
Oregon	79	41	38	1,633	194	1,439
Texas	203	169	41	13,425	10,612	2,813
Washington	119	60	62	4,569	640	3,930
Wisconsin	126	78	51	5,001	1,217	3,784
All other States	508	477	33	11,961	9,726	2,232
CAULIFLOWER						
United States	1,354	1,227	164	29,472	17,189	12,284
California	200	162	51	21,665	12,250	9,415
Oregon	68	32	39	1,422	427	995
Washington	50	32	18	1,218	104	1,114
All other States	1,036	1,001	56	5,167	4,408	760
CELERY						
United States	424	410	39	34,899	33,734	1,165
COLLARDS						
United States	1,172	1,138	42	9,792	7,907	1,885
COWPEAS, BLACKEYED AND OTHER GREEN COWPEAS						
United States	1,009	870	158	21,367	5,639	15,728
Alabama	113	110	5	1,121	724	397
Florida	109	100	14	2,633	811	1,822
Georgia	211	140	73	10,482	1,697	8,785
Oklahoma	25	17	8	776	66	710
Tennessee	51	42	15	1,227	96	1,131
All other States	500	461	43	5,128	2,245	2,883
CUCUMBERS AND PICKLES						
United States	9,857	7,760	2,357	101,141	40,395	60,746
California	351	247	112	7,039	2,860	4,179
Colorado	146	87	65	1,659	459	1,199
Delaware	26	16	10	971	119	852
Florida	324	302	24	10,199	8,625	1,574
Georgia	143	131	15	2,007	902	1,105
Indiana	197	150	51	1,619	311	1,308
Maryland	256	198	64	2,753	805	1,948
Michigan	839	497	360	23,952	3,751	20,201
Mississippi	196	152	46	1,333	215	1,118
New Jersey	417	345	79	2,940	1,285	1,656
North Carolina	1,217	886	440	9,294	4,201	5,093
CUCUMBERS AND PICKLES--Con.						
Ohio	549	276	278	4,981	346	4,635
South Carolina	302	249	60	4,355	2,846	1,509
Texas	356	295	66	7,373	4,264	3,110
Virginia	248	213	47	5,067	3,330	1,737
Washington	140	100	44	1,653	222	1,431
Wisconsin	526	320	222	5,392	695	4,697
All other States	3,624	3,296	374	8,554	5,159	3,394
GREEN PEAS, INCLUDING ENGLISH, EXCLUDING GREEN COWPEAS						
United States	11,078	5,120	6,154	398,817	31,888	366,929
California	171	109	63	10,204	2,297	7,907
Delaware	60	9	51	9,602	7	9,595
Idaho	94	9	85	9,465	32	9,433
Illinois	596	106	496	27,650	2,024	25,626
Maine	165	103	62	4,643	156	4,487
Maryland	111	65	48	4,651	417	4,234
Michigan	182	127	60	2,982	606	2,376
Minnesota	1,663	133	1,547	54,402	1,562	52,839
New Jersey	120	94	26	2,223	290	1,933
New York	318	201	121	6,176	340	5,836
Oregon	162	25	137	42,230	1,458	40,773
Pennsylvania	297	278	19	1,959	204	1,754
Tennessee	201	165	46	2,221	557	1,664
Utah	73	18	62	1,273	172	1,101
Washington	510	58	460	82,397	1,245	81,152
Wisconsin	2,869	468	2,452	117,118	9,339	107,779
All other States	3,486	3,152	419	19,621	11,182	8,440
KALE						
United States	367	347	22	2,786	2,005	781
GREEN LIMA BEANS						
United States	1,752	1,285	480	71,694	8,652	63,042
California	134	31	103	24,558	4,503	20,055
Delaware	47	5	42	12,447	7	12,440
Idaho	32	-	32	1,778	-	1,778
Illinois	20	4	16	7,491	17	7,474
Maryland	75	53	22	4,237	115	4,122
Minnesota	12	-	12	1,482	-	1,482
New Jersey	110	83	29	6,040	882	5,158
Tennessee	43	32	13	2,952	176	2,776
Washington	34	2	33	1,458	2	1,457
Wisconsin	119	13	106	4,886	143	4,743
All other States	1,126	1,062	72	4,365	2,807	1,557
MUSTARD GREENS						
United States	1,006	959	55	7,730	6,064	1,666
OKRA						
United States	1,436	1,343	115	4,210	3,608	602
SWEET PEPPERS						
United States	6,027	5,523	613	48,232	36,966	11,266
California	277	201	92	10,397	4,780	5,616
New Jersey	620	568	70	5,140	3,749	1,390
Texas	177	167	12	5,509	4,503	1,006
All other States	4,953	4,587	439	27,186	23,934	3,254
HOT PEPPERS						
United States	1,507	1,268	269	17,118	5,543	11,575
California	152	90	65	5,205	919	4,287
New Mexico	198	138	72	6,623	2,168	4,455
North Carolina	63	45	21	1,114	153	961
All other States	1,094	995	111	4,176	2,303	1,872
PIMIENTOS						
United States	375	152	234	2,132	543	1,589
PUMPKINS						
United States	3,309	3,117	204	21,516	11,991	9,525
California	135	114	21	3,188	1,673	1,515
Illinois	222	144	79	6,207	909	5,298
New Jersey	268	238	31	2,051	1,098	953
All other States	2,684	2,621	73	10,070	8,311	1,759
RHUBARB						
United States	368	339	47	1,826	1,012	814
SNAP BEANS, BUSH AND POLE						
United States	9,704	7,233	2,673	320,158	64,751	255,407
Alabama	310	275	37	2,061	704	1,357
Arkansas	96	71	27	2,648	1,121	1,527
California	259	198	68	10,805	2,688	8,118
Colorado	105	55	50	2,036	235	1,802
Delaware	66	14	52	8,087	341	7,746
Florida	213	194	26	26,518	22,357	4,161
Idaho	69	11	59	2,893	58	2,836

Table 86. Selected Vegetables—Fresh and Processing: 1974—Continued

Farms With Sales of $2,500 and Over	Farms			Acres harvested		
	Total	Fresh	Processing	Total	Fresh	Processing
SNAP BEANS, BUSH AND POLE--Con.						
Illinois	231	138	96	8,993	859	8,134
Indiana	240	188	54	4,021	668	3,353
Maryland	276	202	79	9,729	1,581	8,147
Michigan	488	347	147	15,003	2,387	12,616
Minnesota	113	79	35	3,540	252	3,288
Missouri	99	88	12	1,167	126	1,041
New Jersey	351	274	82	18,240	6,628	11,612
New York	569	427	167	50,300	3,915	46,385
North Carolina	598	507	135	3,626	2,384	1,243
Oklahoma	72	52	20	1,547	221	1,326
Oregon	518	72	449	39,020	421	38,600
Pennsylvania	541	497	48	6,691	724	5,967
Tennessee	412	339	89	13,490	1,611	11,879
Texas	229	188	48	4,144	937	3,206
Utah	84	30	58	1,534	152	1,382
Virginia	357	309	70	5,819	3,415	2,404
Washington	157	106	51	4,318	292	4,026
Wisconsin	827	257	581	63,082	3,381	59,702
All other States	2,424	2,315	133	10,846	7,293	3,549
SPINACH						
United States	776	612	171	30,885	10,524	20,361
Arkansas	24	7	17	2,075	274	1,801
California	130	62	70	9,890	1,928	7,962
Oklahoma	27	7	20	1,839	370	1,469
Tennessee	14	10	4	1,602	12	1,590
Texas	32	24	10	5,392	2,564	2,828
All other States	549	502	50	10,087	5,376	4,711
SQUASH						
United States	6,275	5,927	412	38,527	31,743	6,784
California	376	353	28	5,541	4,111	1,430
New Jersey	402	383	23	3,257	2,556	701
New York	565	538	36	2,141	1,561	580
Oregon	129	84	45	1,328	468	861
All other States	4,803	4,569	280	26,260	23,047	3,212
SWEET CORN						
United States	24,173	16,384	8,302	640,740	225,469	415,270
Delaware	108	58	51	3,663	1,553	2,110
Idaho	616	156	496	25,635	3,034	22,600

Farms With Sales of $2,500 and Over	Farms			Acres harvested		
	Total	Fresh	Processing	Total	Fresh	Processing
SWEET CORN--Con.						
Illinois	1,275	532	774	59,171	9,976	49,195
Indiana	765	519	261	14,060	5,273	8,787
Iowa	309	222	88	8,762	1,869	6,893
Maryland	763	552	232	16,855	6,745	10,110
Minnesota	2,439	490	1,985	106,735	6,512	100,223
New York	1,427	1,239	207	37,527	19,940	17,587
Ohio	948	903	75	12,830	11,598	1,232
Oregon	754	197	572	41,769	2,262	39,507
Pennsylvania	2,296	2,147	193	19,458	13,978	5,480
Utah	188	111	86	2,253	801	1,452
Virginia	456	416	56	3,660	2,189	1,471
Washington	850	295	582	41,994	4,612	37,383
Wisconsin	3,186	1,055	2,194	122,348	17,175	105,172
All other States	7,793	7,492	450	124,020	117,952	6,068
TOMATOES						
United States	16,584	13,954	3,302	421,386	119,268	302,118
California	1,493	778	771	259,308	35,776	223,532
Delaware	57	42	20	1,031	109	922
Florida	294	271	27	35,916	34,143	1,773
Illinois	372	319	60	3,094	1,087	2,007
Indiana	543	399	170	15,908	1,971	13,937
Iowa	106	82	24	1,147	138	1,009
Maryland	457	360	126	5,351	1,903	3,447
Michigan	985	827	262	8,956	3,491	5,466
New Jersey	984	809	273	17,535	5,709	11,826
New York	984	912	111	5,740	2,856	2,884
Ohio	1,135	654	503	23,724	2,078	21,647
Pennsylvania	1,267	982	362	6,862	2,184	4,679
Texas	618	576	64	5,872	4,109	1,763
Virginia	522	466	97	6,306	2,345	3,961
All other States	6,767	6,477	432	24,636	21,369	3,265
TURNIPS						
United States	1,480	1,433	53	9,941	9,028	913
TURNIP GREENS						
United States	1,004	943	66	10,184	5,546	4,639
Florida	52	49	5	975	321	654
Georgia	73	65	8	992	348	644
Tennessee	93	82	11	2,356	394	1,962
All other States	786	747	42	5,861	4,483	1,379

Table 87. Berries: 1974 and 1969

Farms With Sales of $2,500 and Over	Farms		Acres harvested		Value of production ($1,000)		Farms by acres harvested, 1974							Acres harvested for farms with 100.0 acres and over
	1974	1969	1974	1969	1974	1969	0.1 to 0.9 acres	1.0 to 4.9 acres	5.0 to 14.9 acres	15.0 to 24.9 acres	25.0 to 49.9 acres	50.0 to 99.9 acres	100.0 acres and over	
United States	10,188	14,841	114,152	127,332	211,209	163,291	2,998	3,458	2,063	693	537	279	160	39,128
REGIONS														
Northeast	2,618	3,002	44,745	43,173	34,689	30,248	795	898	446	176	150	82	71	25,121
North Central	3,109	4,881	25,207	28,842	33,114	31,706	1,107	967	606	176	141	84	28	4,483
South	1,898	3,593	8,856	14,420	8,941	12,039	891	639	236	68	46	9	9	2,080
West	2,563	3,365	35,344	40,897	134,465	89,298	205	954	775	273	200	104	52	7,444
DIVISIONS														
New England	1,008	1,131	30,271	27,998	15,877	15,699	186	292	200	117	107	54	52	18,482
Middle Atlantic	1,610	1,871	14,474	15,175	18,812	14,549	609	606	246	59	43	28	19	6,639
East North Central	2,572	3,658	23,986	26,268	32,406	30,287	770	821	571	168	133	82	27	(D)
West North Central	537	1,223	1,222	2,574	707	1,419	337	146	35	8	8	2	1	(D)
South Atlantic	932	1,592	5,651	8,426	6,389	8,199	376	317	134	54	35	8	8	(D)
East South Central	597	1,196	1,025	2,333	925	1,488	366	179	43	3	6	-	-	-
West South Central	369	805	2,181	3,661	1,627	2,352	149	143	59	11	5	1	1	(D)
Mountain	69	163	197	325	184	204	31	25	10	2	1	-	-	-
Pacific	2,494	3,202	35,148	40,572	134,281	89,094	174	929	765	271	199	104	52	7,444
NEW ENGLAND														
Maine	271	308	18,898	15,737	3,378	4,687	26	36	45	50	51	31	32	13,730
New Hampshire	73	86	494	738	210	239	25	35	4	3	2	3	1	(D)
Vermont	52	60	83	79	133	116	24	25	2	1	-	-	-	-
Massachusetts	487	503	10,422	11,079	11,696	10,290	76	123	135	61	54	19	19	(D)
Rhode Island	11	10	98	85	71	17	5	4	1	-	-	1	-	-
Connecticut	114	164	277	280	390	350	30	69	13	2	-	-	-	-
MIDDLE ATLANTIC														
New York	534	566	2,130	2,163	3,007	2,304	173	242	88	18	9	4	-	-
New Jersey	413	531	11,127	11,352	13,500	10,331	66	138	99	35	33	23	19	6,639
Pennsylvania	663	774	1,217	1,660	2,305	1,914	370	226	59	6	1	1	-	-
EAST NORTH CENTRAL														
Ohio	502	655	1,443	1,846	2,345	1,541	251	161	74	10	3	3	-	-
Indiana	317	467	1,166	1,552	1,093	1,274	122	121	54	15	4	1	-	-
Illinois	180	334	655	1,356	479	890	71	64	36	7	2	-	-	-
Michigan	1,071	1,523	12,207	15,109	13,429	14,856	151	360	331	109	74	36	10	(D)
Wisconsin	502	679	8,516	6,405	15,061	11,725	175	115	76	27	50	42	17	(D)
WEST NORTH CENTRAL														
Minnesota	179	315	642	870	355	443	111	46	10	3	6	2	1	(D)
Iowa	86	203	76	141	60	76	68	12	6	-	-	-	-	-
Missouri	178	437	379	1,291	229	781	98	60	15	3	2	-	-	-
North Dakota	15	37	5	24	2	8	12	3	-	-	-	-	-	-
South Dakota	12	28	25	22	7	8	8	3	-	1	-	-	-	-
Nebraska	10	40	3	7	1	3	9	1	-	-	-	-	-	-
Kansas	57	163	91	219	52	99	31	21	4	1	-	-	-	-
SOUTH ATLANTIC														
Delaware	33	37	80	119	91	117	19	11	2	-	1	-	-	-
Maryland	151	180	488	620	506	369	75	45	22	6	2	1	-	-
Virginia	187	311	540	996	301	535	99	61	17	7	2	1	-	-
West Virginia	48	128	122	134	127	93	32	12	2	1	-	1	-	-
North Carolina	362	650	3,296	4,790	1,990	2,736	120	132	48	28	23	5	6	(D)
South Carolina	18	50	64	141	63	81	3	13	1	-	1	-	-	-
Georgia	46	60	179	88	84	28	18	16	8	4	-	-	-	-
Florida	87	176	883	1,538	3,228	4,240	10	27	34	8	6	-	2	(D)
EAST SOUTH CENTRAL														
Kentucky	259	485	435	650	421	554	162	77	17	-	3	-	-	-
Tennessee	278	517	478	1,353	438	763	170	85	18	2	3	-	-	-
Alabama	47	132	93	250	56	144	25	16	5	1	-	-	-	-
Mississippi	13	62	20	80	10	28	9	1	3	-	-	-	-	-
WEST SOUTH CENTRAL														
Arkansas	108	310	409	1,091	333	938	46	42	15	2	2	1	-	-
Louisiana	94	140	319	578	658	645	14	54	26	-	-	-	-	-
Oklahoma	60	147	107	449	76	269	35	20	4	1	-	-	-	-
Texas	107	208	1,345	1,543	560	500	54	27	14	8	3	-	1	(D)
MOUNTAIN														
Montana	13	35	12	40	6	26	9	3	1	-	-	-	-	-
Idaho	23	53	67	136	74	75	10	7	5	1	-	-	-	-
Wyoming	-	2	-	(Z)	-	(Z)	-	-	-	-	-	-	-	-
Colorado	4	19	2	16	1	9	4	-	-	-	-	-	-	-
New Mexico	1	4	(Z)	1	(Z)	(Z)	1	-	-	-	-	-	-	-
Arizona	2	3	3	4	1	1	-	2	-	-	-	-	-	-
Utah	26	45	112	128	102	92	7	13	4	1	1	-	-	-
Nevada	-	2	-	(Z)	-	(Z)	-	-	-	-	-	-	-	-
PACIFIC														
Washington	603	752	8,005	8,745	12,489	11,701	57	203	200	71	39	23	10	1,446
Oregon	1,111	1,597	15,522	21,484	21,246	22,315	55	349	409	145	95	39	19	2,690
California	775	851	11,618	10,342	100,545	55,077	58	376	156	55	65	42	23	3,308
Alaska	5	2	2	1	1	(Z)	4	1	-	-	-	-	-	-
Hawaii	-	-	-	-	-	-	-	-	-	-	-	-	-	-

Table 88. **Strawberries: 1974 and 1969**

Farms With Sales of $2,500 and Over	Farms		Acres harvested		Quantity harvested (pounds)		Value of production ($1,000)	
	1974	1969	1974	1969	1974	1969	1974	1969
United States	6,624	10,182	36,151	46,528	489,142,349	421,366,834	138,956	95,480
REGIONS								
Northeast	1,571	1,876	4,358	4,570	17,557,639	18,883,712	7,678	6,630
North Central	2,143	3,453	7,259	10,878	29,810,901	49,727,799	10,150	11,603
South	1,534	3,031	4,433	8,001	19,873,962	33,112,580	6,983	9,134
West	1,376	1,822	20,105	23,079	421,899,847	319,642,743	114,144	68,113
DIVISIONS								
New England	392	484	859	658	2,879,523	2,297,804	1,330	940
Middle Atlantic	1,179	1,392	3,499	3,912	14,678,116	16,585,908	6,348	5,690
East North Central	1,676	2,470	6,288	9,208	27,460,370	45,264,030	9,513	10,471
West North Central	467	983	971	1,670	2,350,531	4,463,769	638	1,132
South Atlantic	724	1,337	2,618	3,922	14,186,515	19,622,163	4,850	5,900
East South Central	532	1,096	922	2,000	2,583,968	5,474,049	894	1,366
West South Central	278	598	893	2,079	3,103,479	8,016,368	1,238	1,867
Mountain	34	77	108	176	436,078	454,408	131	136
Pacific	1,342	1,745	19,997	22,903	421,463,769	319,188,335	114,013	67,977
NEW ENGLAND								
Maine	68	105	246	146	382,155	415,400	177	170
New Hampshire	52	63	89	84	269,308	297,655	124	122
Vermont	42	50	70	69	278,107	276,135	128	113
Massachusetts	129	128	226	151	1,066,265	561,946	493	230
Rhode Island	5	7	17	8	102,383	30,204	47	12
Connecticut	96	131	211	200	781,305	716,464	361	293
MIDDLE ATLANTIC								
New York	401	439	1,553	1,451	6,444,667	5,799,013	2,655	2,012
New Jersey	232	310	991	1,323	4,114,924	6,197,270	1,555	1,971
Pennsylvania	546	643	955	1,138	4,118,525	4,589,625	2,138	1,707
EAST NORTH CENTRAL								
Ohio	443	572	1,130	1,281	5,217,448	4,811,344	2,139	1,299
Indiana	239	373	636	858	1,720,006	2,614,764	654	779
Illinois	166	300	567	1,124	1,600,458	3,815,928	418	809
Michigan	531	778	3,023	5,055	15,784,823	30,682,440	4,909	6,535
Wisconsin	297	447	932	890	3,137,635	3,339,554	1,393	1,049
WEST NORTH CENTRAL								
Minnesota	139	232	518	506	1,177,682	1,179,698	318	295
Iowa	80	169	57	87	172,250	209,099	47	52
Missouri	167	366	277	938	775,143	2,705,526	212	693
North Dakota	7	24	3	5	5,825	6,934	2	2
South Dakota	12	22	25	20	26,908	30,692	7	8
Nebraska	7	30	1	4	2,173	7,121	1	2
Kansas	55	140	90	110	190,550	324,699	51	81
SOUTH ATLANTIC								
Delaware	30	34	48	48	205,535	164,874	60	36
Maryland	134	164	378	448	1,513,938	1,375,606	451	315
Virginia	180	287	525	959	1,404,625	2,331,825	294	520
West Virginia	40	111	109	103	426,423	347,002	124	87
North Carolina	236	511	686	815	2,069,933	2,333,095	673	693
South Carolina	13	42	27	58	118,309	117,697	35	29
Georgia	21	38	24	20	53,996	30,364	16	8
Florida	70	150	821	1,471	8,393,756	12,921,700	3,198	4,212
EAST SOUTH CENTRAL								
Kentucky	227	450	387	498	1,299,511	1,918,871	413	495
Tennessee	260	495	454	1,285	1,130,711	3,061,447	433	750
Alabama	36	107	62	162	124,301	398,639	39	98
Mississippi	9	44	19	55	29,445	95,092	9	23
WEST SOUTH CENTRAL								
Arkansas	96	287	304	955	811,922	3,729,920	311	888
Louisiana	91	131	313	552	1,584,381	2,631,068	653	637
Oklahoma	48	114	98	399	207,146	1,353,492	75	261
Texas	43	66	178	173	500,030	301,888	200	82
MOUNTAIN								
Montana	7	20	11	30	16,493	78,693	5	24
Idaho	16	27	60	81	230,517	198,333	69	60
Wyoming	-	2	-	(Z)	-	600	-	(Z)
Colorado	2	8	1	10	3,150	25,140	1	8
New Mexico	1	2	(Z)	(Z)	110	220	(Z)	(Z)
Arizona	1	2	1	2	700	1,650	(Z)	(Z)
Utah	7	15	35	53	185,108	149,172	56	45
Nevada	-	1	-	(Z)	-	600	-	(Z)
PACIFIC								
Washington	205	225	3,579	3,733	22,740,697	23,142,840	5,844	4,235
Oregon	467	833	5,859	10,041	37,949,354	59,711,559	9,677	10,330
California	665	685	10,557	9,128	360,770,128	236,333,016	98,490	53,411
Alaska	5	2	2	1	3,590	920	1	(Z)
Hawaii	-	-	-	-	-	-	-	-

Table 89. Miscellaneous Berries: 1974

Farms With Sales of $2,500 and Over	Farms	Acres harvested	Quantity harvested (pounds)	Value of production ($1,000)
BLACKBERRIES AND DEWBERRIES				
United States	788	5,866	27,505,138	5,984
Arkansas	12	99	93,070	20
California	46	528	3,832,771	767
Connecticut	4	1	1,270	(Z)
Florida	8	11	10,540	2
Georgia	3	2	1,070	(Z)
Illinois	9	18	20,555	4
Indiana	6	3	3,552	1
Kentucky	26	37	24,241	5
Maryland	5	2	2,200	(Z)
Massachusetts	5	9	5,475	1
Michigan	27	76	167,199	33
Missouri	12	102	80,770	16
New Jersey	10	15	17,100	3
New York	13	32	61,025	12
North Carolina	14	28	25,280	5
Ohio	10	7	13,321	3
Oklahoma	13	10	5,921	1
Oregon	399	3,380	19,904,037	4,439
Pennsylvania	18	22	18,130	4
Tennessee	9	18	11,712	2
Texas	67	1,166	1,499,913	360
Vermont	4	4	2,400	(Z)
Virginia	5	5	6,128	1
Washington	34	201	1,476,495	260
West Virginia	7	9	8,775	2
Wisconsin	10	61	151,310	30
All other States	12	19	60,878	12
TAME BLUEBERRIES				
United States	1,322	21,288	63,920,702	19,948
Alabama	10	31	61,920	17
Arkansas	3	5	7,750	2
California	7	28	95,030	29
Connecticut	26	50	77,877	23
Florida	10	51	78,922	28
Georgia	31	153	194,007	68
Illinois	3	57	175,478	49
Indiana	67	491	1,473,918	413
Kentucky	5	2	2,246	1
Louisiana	3	6	17,980	5
Maine	41	1,071	943,253	283
Maryland	6	51	16,971	6
Massachusetts	50	325	563,402	169
Michigan	438	8,134	28,879,056	8,086
New Hampshire	8	44	45,918	14
New Jersey	171	6,820	22,692,209	7,942
New York	49	180	464,857	139
North Carolina	114	2,557	3,717,441	1,301
Ohio	21	54	82,035	23
Oregon	63	268	1,153,279	346
Pennsylvania	90	97	262,166	79
Rhode Island	4	5	7,100	2
South Carolina	5	35	77,650	27
Tennessee	9	3	5,626	2
Washington	77	703	2,702,231	854
All other States	11	68	122,380	41
WILD BLUEBERRIES				
United States	209	18,319	15,378,380	3,076
Maine	161	17,569	14,568,573	2,914
Massachusetts	13	291	226,250	45
Michigan	5	78	252,176	50
New Hampshire	11	337	284,489	57
New York	3	21	19,600	4
North Carolina	3	8	10,935	2
Oregon	4	7	13,000	3
Pennsylvania	3	1	1,575	(Z)
All other States	6	7	1,782	(Z)
BOYSENBERRIES				
United States	239	1,120	5,419,048	1,675
California	77	359	3,346,814	1,004
Oregon	152	757	2,065,694	669
Tennessee	3	1	2,220	1
All other States	7	2	4,320	1
CRANBERRIES				
United States	756	22,733	213,790,600	31,588
Massachusetts	304	9,550	75,741,300	10,982
New Jersey	42	3,286	26,573,600	3,986
Oregon	130	1,229	11,490,400	1,666
Washington	112	1,034	8,701,700	1,262
Wisconsin	160	7,435	90,742,600	13,611
All other States	8	201	541,000	80

Farms With Sales of $2,500 and Over	Farms	Acres harvested	Quantity harvested (pounds)	Value of production ($1,000)
CURRANTS				
United States	48	282	812,274	163
Michigan	6	29	78,589	16
New York	8	43	203,041	41
Oregon	14	45	173,345	35
Washington	9	158	339,599	68
Wisconsin	3	1	950	(Z)
All other States	8	6	16,750	3
GOOSEBERRIES				
United States	26	188	670,901	134
Kentucky	4	3	4,400	1
Oregon	10	83	388,592	78
All other States	12	102	277,909	56
LOGANBERRIES				
United States	132	531	1,630,870	655
California	7	6	19,670	8
Oregon	120	418	1,383,521	556
All other States	5	107	227,679	91
RED RASPBERRIES				
United States	1,122	5,081	20,145,294	7,105
California	33	89	565,073	198
Connecticut	16	16	16,260	6
Idaho	12	6	12,490	4
Illinois	6	4	6,350	2
Indiana	11	6	8,135	3
Iowa	3	1	1,200	(Z)
Kentucky	5	2	1,240	(Z)
Maine	12	12	12,590	4
Maryland	4	4	3,215	1
Massachusetts	22	19	16,113	6
Michigan	118	274	286,588	100
Minnesota	64	111	99,029	35
Missouri	3	1	840	(Z)
Montana	9	1	2,425	1
Nebraska	3	1	960	(Z)
New Hampshire	13	24	42,055	15
New Jersey	18	12	26,042	9
New York	103	125	201,384	70
North Carolina	4	10	17,680	6
North Dakota	5	2	1,324	(Z)
Ohio	39	67	94,583	33
Oregon	198	1,988	7,887,411	2,571
Pennsylvania	41	34	61,117	21
Tennessee	5	2	966	(Z)
Utah	22	76	131,231	46
Vermont	11	4	4,505	2
Virginia	7	3	4,622	2
Washington	260	2,132	10,586,005	3,949
Wisconsin	67	52	49,088	17
All other States	8	5	4,773	2
BLACK RASPBERRIES				
United States	478	2,412	3,402,081	1,778
California	4	6	28,200	14
Illinois	5	9	10,428	6
Indiana	15	23	38,722	21
Iowa	4	2	3,405	2
Kansas	3	1	1,325	1
Kentucky	3	(Z)	740	(Z)
Maryland	15	52	86,013	47
Michigan	86	405	250,238	150
Minnesota	10	12	4,210	2
New Jersey	5	3	7,100	4
New York	49	148	119,267	66
Ohio	64	181	266,423	147
Oregon	75	1,391	2,180,290	1,110
Pennsylvania	93	84	94,362	52
Tennessee	6	1	710	(Z)
Virginia	7	6	7,442	4
Washington	12	81	295,039	148
West Virginia	3	2	1,124	1
Wisconsin	6	1	1,190	1
All other States	13	4	5,853	3
YOUNGBERRIES				
United States	1	(Z)	1,190	(Z)
ALL OTHER BERRIES				
United States	78	181	582,103	146
Michigan	3	7	16,250	4
North Carolina	5	6	9,520	2
Ohio	4	3	1,400	(Z)
Oregon	46	98	382,419	96
All other States	20	68	172,514	43

Table 90. Land in Orchards: 1974 and 1969

Farms With Sales of $2,500 and Over	Farms		Acres harvested		Value of production ($1,000)		Farms by acres in orchards, 1974											Land in orchards for farms with 1,000.0 acres and over, 1974
	1974	1969	1974	1969	1974	1969	0.1 to 0.9 acres	1.0 to 4.9 acres	5.0 to 14.9 acres	15.0 to 24.9 acres	25.0 to 49.9 acres	50.0 to 99.9 acres	100.0 to 249.9 acres	250.0 to 499.9 acres	500.0 to 749.9 acres	750.0 to 999.9 acres	1,000.0 acres and over	
United States	70,907	83,838	4,048,121	4,009,597	3,018,205	1,724,571	1,539	9,826	17,440	12,221	13,310	8,861	5,380	1,358	400	169	403	950,425
REGIONS																		
Northeast	5,990	6,070	251,310	263,563	229,812	122,078	128	1,098	1,612	840	971	743	445	109	26	14	4	(D)
North Central	7,685	9,372	248,083	279,787	166,100	90,548	439	1,751	1,830	1,073	1,160	859	467	83	17	4	2	(D)
South	22,405	31,019	1,455,894	1,585,127	789,560	571,255	680	4,094	5,861	3,521	3,613	2,269	1,463	421	175	77	231	529,873
West	34,827	37,377	2,092,836	1,881,120	1,832,732	940,690	292	2,883	8,137	6,787	7,566	4,990	3,005	745	182	74	166	411,011
DIVISIONS																		
New England	827	816	30,965	32,252	40,928	23,757	15	156	223	115	139	106	54	15	3	1	-	-
Middle Atlantic	5,163	5,254	220,345	231,311	188,884	98,322	113	942	1,389	725	832	637	391	94	23	13	4	(D)
East North Central	6,210	6,897	220,638	247,593	148,560	81,450	250	1,193	1,515	933	1,041	763	418	75	16	4	2	(D)
West North Central	1,475	2,475	27,445	32,194	17,540	9,098	189	558	315	140	119	96	49	8	1	-	-	-
South Atlantic	13,994	16,768	1,144,218	1,223,004	726,963	533,203	270	2,103	3,623	2,303	2,406	1,535	1,019	327	144	62	202	476,255
East South Central	2,725	4,559	59,257	91,516	9,722	8,251	213	940	731	296	291	145	84	16	5	1	3	6,210
West South Central	5,686	9,692	252,419	270,607	52,875	29,800	197	1,051	1,507	922	916	589	360	78	26	14	26	47,408
Mountain	2,330	2,585	120,733	105,519	104,248	49,291	80	442	647	417	360	193	126	36	12	1	16	41,906
Pacific	32,497	34,792	1,972,101	1,775,601	1,728,484	891,399	212	2,441	7,490	6,370	7,206	4,797	2,879	709	170	73	150	369,105
NEW ENGLAND																		
Maine	167	173	6,461	6,466	8,578	5,554	3	26	44	26	30	22	11	4	1	-	-	-
New Hampshire	86	89	4,204	4,539	6,712	3,609	3	17	21	11	16	8	7	1	2	-	-	-
Vermont	112	83	5,127	4,183	5,569	2,835	-	21	25	26	16	13	6	4	-	1	-	-
Massachusetts	249	250	8,913	9,807	12,022	7,054	7	47	69	24	38	40	21	3	-	-	-	-
Rhode Island	34	30	615	738	925	399	1	8	9	10	3	2	1	-	-	-	-	-
Connecticut	179	191	5,646	6,519	7,122	4,306	1	37	55	18	36	21	8	3	-	-	-	-
MIDDLE ATLANTIC																		
New York	3,050	3,027	132,223	133,616	106,407	56,184	35	396	866	484	533	418	247	52	10	7	2	(D)
New Jersey	403	424	22,801	25,942	25,033	14,863	7	75	95	48	53	63	38	17	6	1	-	-
Pennsylvania	1,710	1,803	65,321	71,753	57,443	27,275	71	471	428	193	246	156	106	25	7	5	2	(D)
EAST NORTH CENTRAL																		
Ohio	1,170	1,258	23,243	26,306	18,070	11,511	70	337	328	170	143	84	33	5	-	-	-	-
Indiana	396	424	8,619	9,241	6,994	4,968	36	128	93	47	46	31	13	1	-	1	-	-
Illinois	484	649	13,133	16,852	9,596	7,743	50	140	116	54	58	43	14	6	2	1	-	-
Michigan	3,522	3,828	163,002	180,795	105,045	53,447	42	368	818	584	728	562	342	63	11	2	2	(D)
Wisconsin	638	738	12,641	14,399	8,855	3,781	52	220	160	78	66	43	16	-	3	-	-	-
WEST NORTH CENTRAL																		
Minnesota	222	263	4,175	3,174	3,909	1,473	26	79	45	24	21	18	9	-	-	-	-	-
Iowa	236	395	2,375	2,558	1,880	716	32	113	53	21	7	7	3	-	-	-	-	-
Missouri	520	857	14,528	17,394	9,973	4,901	51	149	113	64	62	45	29	6	1	-	-	-
North Dakota	40	79	165	228	22	11	6	28	4	-	2	-	-	-	-	-	-	-
South Dakota	40	95	194	173	49	16	11	20	3	5	1	-	-	-	-	-	-	-
Nebraska	82	216	491	851	190	225	14	39	22	2	4	1	-	-	-	-	-	-
Kansas	335	570	5,518	7,816	1,516	1,757	49	130	75	24	22	25	8	2	-	-	-	-
SOUTH ATLANTIC																		
Delaware	31	41	1,154	1,458	1,428	902	1	11	10	-	1	3	5	-	-	-	-	-
Maryland	240	230	10,239	13,022	9,585	5,422	21	81	55	17	25	22	14	1	1	2	1	(D)
Virginia	885	986	40,196	46,101	36,154	19,037	54	242	197	114	115	77	52	21	7	2	4	5,441
West Virginia	289	340	20,318	20,747	16,728	9,710	5	88	55	18	29	37	38	14	3	-	2	(D)
North Carolina	1,200	1,224	23,707	21,119	13,998	6,790	107	375	313	158	140	69	31	4	2	1	-	-
South Carolina	693	929	36,858	35,183	27,173	12,835	8	143	203	115	85	55	50	13	17	2	2	(D)
Georgia	2,639	4,388	117,416	142,184	38,698	25,094	47	771	785	309	297	176	148	53	30	10	13	16,345
Florida	8,017	8,630	894,329	943,190	583,200	453,413	27	392	2,005	1,572	1,714	1,096	681	221	84	45	180	447,227
EAST SOUTH CENTRAL																		
Kentucky	427	557	4,095	4,823	2,222	1,467	64	201	89	27	30	11	5	-	-	-	-	-
Tennessee	399	544	4,248	5,978	1,933	1,155	84	180	66	14	34	16	4	1	-	-	-	-
Alabama	1,207	2,182	31,653	42,406	4,252	3,975	39	335	353	173	159	76	55	11	5	-	1	(D)
Mississippi	692	1,276	19,261	38,309	1,315	1,654	26	224	223	82	68	42	20	4	-	1	2	(D)
WEST SOUTH CENTRAL																		
Arkansas	531	862	17,008	21,647	5,201	4,263	12	110	156	88	74	53	26	10	2	-	-	-
Louisiana	461	837	26,404	34,833	2,288	2,068	16	99	140	70	45	36	37	9	4	1	4	8,750
Oklahoma	822	2,040	34,732	51,684	1,589	2,277	37	197	169	105	134	89	71	13	2	2	3	3,666
Texas	3,872	5,953	174,275	162,443	43,797	21,192	132	645	1,042	659	663	411	226	46	18	11	19	34,992
MOUNTAIN																		
Montana	133	124	1,175	1,020	802	329	12	35	72	8	4	1	1	-	-	-	-	-
Idaho	259	359	10,205	13,724	12,276	9,969	7	33	61	51	56	30	14	7	-	-	-	-
Wyoming	9	23	21	82	9	8	1	7	1	-	-	-	-	-	-	-	-	-
Colorado	466	523	11,024	12,559	8,967	4,948	13	106	140	86	65	39	14	2	1	-	-	-
New Mexico	328	414	13,601	11,796	6,340	3,355	22	98	74	46	48	17	15	3	4	-	1	(D)
Arizona	668	712	74,619	57,567	68,680	27,698	10	45	153	135	128	88	68	18	7	1	15	(D)
Utah	446	405	9,871	8,690	7,123	2,974	12	105	144	89	59	18	13	6	-	-	-	-
Nevada	21	25	219	81	50	9	3	13	2	2	-	-	1	-	-	-	-	-
PACIFIC																		
Washington	4,545	4,466	151,991	145,123	199,545	75,649	32	453	1,413	905	1,009	478	207	34	4	8	2	(D)
Oregon	2,249	2,743	77,180	85,810	55,316	40,009	49	357	547	405	448	291	129	18	2	-	3	3,278
California	25,097	26,995	1,728,069	1,529,956	1,461,857	770,824	101	1,415	5,269	5,011	5,725	4,016	2,536	654	162	65	143	356,269
Alaska	-	1	-	2	-	(Z)	-	-	-	-	-	-	-	-	-	-	-	-
Hawaii	606	587	14,861	14,710	11,766	4,916	30	216	261	49	24	12	7	3	2	-	2	(D)

Table 91. Oranges: 1974 and 1969

Farms With Sales of $2,500 and Over

	Total						Trees not of bearing age				
	Farms		Acres		Trees		Farms			Trees	
	1974	1969	1974	1969	1974	1969	1974	1969	Acres, 1974	1974	1969
United States	12,803	15,169	915,217	966,963	77,511,599	79,729,974	1,884	5,521	50,182	5,080,338	13,501,295
Arizona	355	474	21,857	21,128	2,236,814	2,138,933	64	90	2,187	196,075	306,495
California	4,341	5,808	180,746	197,723	20,323,325	21,649,587	639	2,176	10,293	1,204,655	3,758,693
Florida	7,128	7,607	682,350	723,085	51,883,495	53,641,046	1,065	2,983	36,620	3,579,125	9,197,621
Hawaii	39	65	108	167	9,533	22,797	7	20	32	2,930	16,616
Louisiana	34	29	290	311	24,301	27,526	11	16	54	4,037	12,704
Texas	900	1,175	29,813	24,488	3,030,372	2,244,605	95	229	993	93,317	208,362
All other States	6	11	52	61	3,759	5,480	3	7	3	199	804

	Trees of bearing age					Harvested			Value of production ($1,000)	
	Farms			Trees			Quantity (pounds)			
	1974	1969	Acres, 1974	1974	1969	Farms, 1974	1974	1969	1974	1969
United States	12,574	14,756	865,035	72,431,261	66,228,679	12,273	19,736,036,160	15,746,085,992	664,584	483,982
Arizona	336	459	19,670	2,040,739	1,832,438	318	400,667,250	323,515,444	15,625	8,981
California	4,255	5,582	170,453	19,118,670	17,890,894	4,135	3,977,331,525	3,196,394,468	205,845	103,651
Florida	7,029	7,480	645,730	48,304,370	44,443,425	6,905	14,843,475,630	11,945,966,400	428,249	363,423
Hawaii	37	58	76	6,603	6,181	36	324,075	831,500	40	25
Louisiana	30	25	236	20,264	14,822	29	4,087,890	1,316,610	114	38
Texas	884	1,144	28,821	2,937,055	2,036,243	847	508,952,790	277,412,220	14,677	7,846
All other States	3	8	49	3,560	4,676	3	1,197,000	649,350	34	18

	Farms with 0.1 to 24.9 acres, 1974										
				Trees not of bearing age			Trees of bearing age			Harvested	
	Farms	Acres	Trees	Farms	Acres	Trees	Farms	Acres	Trees	Farms	Quantity (pounds)
United States	7,432	82,720	7,127,035	886	3,979	361,991	7,281	78,741	6,765,044	7,050	1,750,319,565
Arizona	215	2,456	232,840	31	238	23,308	203	2,218	209,532	193	39,523,875
California	2,646	27,854	3,077,692	339	1,467	168,461	2,585	26,387	2,909,231	2,483	612,680,550
Florida	3,784	45,725	3,162,234	437	1,927	136,533	3,726	43,798	3,025,701	3,641	994,554,810
Hawaii	38	76	6,333	6	14	1,130	36	62	5,203	35	317,100
Louisiana	31	193	18,551	10	24	2,087	28	169	16,464	27	3,290,760
Texas	713	6,406	628,636	60	305	30,273	701	6,101	598,363	669	99,817,470
All other States	5	9	749	3	3	199	2	6	550	2	135,000

	Farms with 25.0 to 49.9 acres, 1974										
				Trees not of bearing age			Trees of bearing age			Harvested	
	Farms	Acres	Trees	Farms	Acres	Trees	Farms	Acres	Trees	Farms	Quantity (pounds)
United States	2,489	85,534	7,228,767	396	5,150	439,512	2,444	80,384	6,789,255	2,385	1,796,731,515
Arizona	66	2,311	225,454	11	204	20,699	63	2,108	204,755	59	32,335,800
California	849	29,222	3,177,143	124	1,760	190,843	835	27,462	2,986,300	820	663,036,600
Florida	1,470	50,353	3,482,511	235	2,806	192,543	1,446	47,547	3,289,968	1,411	1,048,768,020
Hawaii	1	33	3,200	1	18	1,800	1	15	1,400	1	6,975
Louisiana	3	97	5,750	1	30	1,950	2	67	3,800	2	797,130
Texas	99	3,475	331,699	24	333	31,677	96	3,143	300,022	91	50,724,990
All other States	1	43	3,010	-	-	-	1	43	3,010	1	1,062,000

	Farms with 50.0 to 99.9 acres, 1974										
				Trees not of bearing age			Trees of bearing age			Harvested	
	Farms	Acres	Trees	Farms	Acres	Trees	Farms	Acres	Trees	Farms	Quantity (pounds)
United States	1,501	101,160	8,438,947	289	5,644	516,533	1,478	95,516	7,922,414	1,470	2,280,493,335
Arizona	42	2,891	284,419	11	262	25,828	41	2,629	258,591	38	40,970,400
California	531	35,874	3,799,759	101	2,083	245,643	522	33,790	3,554,116	521	848,259,825
Florida	890	59,864	4,121,062	169	3,162	233,295	877	56,702	3,887,767	873	1,340,439,480
Hawaii	-	-	-	-	-	-	-	-	-	-	-
Louisiana	-	-	-	-	-	-	-	-	-	-	-
Texas	38	2,532	233,707	8	136	11,767	38	2,395	221,940	38	50,823,630
All other States	-	-	-	-	-	-	-	-	-	-	-

	Farms with 100.0 acres and over, 1974										
				Trees not of bearing age			Trees of bearing age			Harvested	
	Farms	Acres	Trees	Farms	Acres	Trees	Farms	Acres	Trees	Farms	Quantity (pounds)
United States	1,381	645,803	54,716,850	313	35,410	3,762,302	1,371	610,394	50,954,548	1,368	13,908,491,745
Arizona	32	14,199	1,494,101	11	1,483	126,240	29	12,715	1,367,861	28	287,837,175
California	315	87,797	10,268,731	75	4,983	599,708	313	82,814	9,669,023	311	1,853,354,550
Florida	984	526,408	41,117,688	224	28,725	3,016,754	980	497,683	38,100,934	980	11,459,713,320
Hawaii	-	-	-	-	-	-	-	-	-	-	-
Louisiana	-	-	-	-	-	-	-	-	-	-	-
Texas	50	17,401	1,836,330	3	219	19,600	49	17,182	1,816,730	49	307,586,700
All other States	-	-	-	-	-	-	-	-	-	-	-

Table 92. Citrus Fruits: 1974

Farms With Sales of $2,500 and Over				Trees not of bearing age			Trees of bearing age			Harvested		Value of production ($1,000)
	Farms	Acres	Trees	Farms	Acres	Trees	Farms	Acres	Trees	Farms	Quantity (pounds)	
VALENCIA ORANGES												
United States.....	8,808	406,552	34,558,414	1,019	23,529	2,384,557	8,665	383,022	32,173,857	8,433	8,783,418,765	304,310
Arizona.....	290	14,370	1,475,675	45	1,463	128,865	275	12,907	1,346,810	256	305,058,300	11,552
California.....	2,808	75,021	8,463,614	308	3,976	446,742	2,754	71,044	8,016,872	2,669	1,806,992,025	90,350
Florida.....	5,175	305,271	23,433,191	623	17,737	1,772,829	5,108	287,534	21,660,362	5,017	6,473,187,090	196,353
Texas.....	533	11,870	1,184,434	43	352	36,121	526	11,517	1,148,313	489	197,722,350	6,042
All other States.....	2	21	1,500	-	-	-	2	21	1,500	2	459,000	14
NAVEL ORANGES												
United States.....	4,418	123,689	13,273,690	588	7,638	862,222	4,274	116,052	12,411,468	4,080	2,410,088,010	123,299
Arizona.....	157	5,294	527,739	24	624	58,058	150	4,669	469,681	134	60,417,375	2,900
California.....	3,128	103,255	11,601,594	417	6,068	729,549	3,050	97,187	10,872,045	2,937	2,115,223,875	113,658
Florida.....	854	13,008	944,390	109	804	62,108	814	12,203	882,282	768	205,906,680	5,948
Louisiana.....	25	118	11,399	5	9	722	23	109	10,677	22	1,783,620	50
Texas.....	251	2,012	188,369	30	129	11,586	237	1,883	176,783	219	26,756,460	743
All other States.....	3	3	199	3	3	199	-	-	-	-	-	-
TEMPLE ORANGES												
United States.....	1,185	24,513	1,883,725	115	867	75,511	1,153	23,646	1,808,214	1,090	492,850,410	12,917
Arizona.....	10	194	20,701	1	31	2,781	9	163	17,920	7	1,562,775	52
California.....	59	804	81,261	10	126	15,332	54	679	65,929	50	12,363,975	412
Florida.....	1,080	23,083	1,748,858	98	681	55,128	1,058	22,402	1,693,730	1,008	473,263,830	12,305
Texas.....	35	431	32,855	5	29	2,220	32	403	30,635	25	5,659,830	148
All other States.....	1	1	50	1	1	50	-	-	-	-	-	-
OTHER ORANGES												
United States.....	6,932	360,463	27,795,770	824	18,148	1,758,048	6,813	342,315	26,037,722	6,633	8,049,678,975	224,058
Arizona.....	85	2,000	212,699	10	68	6,371	80	1,932	206,328	76	33,628,800	1,121
California.....	130	1,667	176,856	13	123	13,032	124	1,544	163,824	117	42,751,650	1,425
Florida.....	5,997	340,988	25,757,056	731	17,397	1,689,060	5,905	323,591	24,067,996	5,772	7,691,118,030	213,642
Hawaii.....	39	108	9,533	7	32	2,930	37	76	6,603	36	324,075	40
Louisiana.....	24	171	12,752	7	45	3,265	21	126	9,487	21	2,277,270	63
Texas.....	654	15,501	1,624,714	56	483	43,390	643	15,018	1,581,324	608	278,814,150	7,745
All other States.....	3	29	2,160	-	-	-	3	29	2,160	3	765,000	21
TANGERINES AND MANDARINS												
United States.....	982	19,990	1,749,015	133	1,685	209,257	948	18,305	1,539,758	859	330,887,420	17,836
Arizona.....	56	2,157	218,265	6	194	17,219	55	1,963	201,046	53	42,355,800	2,869
California.....	192	2,350	282,591	26	218	28,347	178	2,132	254,244	166	36,181,500	2,123
Florida.....	677	15,150	1,207,181	93	1,195	150,057	663	13,956	1,057,124	593	249,321,325	12,676
Hawaii.....	26	40	3,154	3	5	348	24	35	2,806	24	132,150	22
Louisiana.....	11	135	18,640	1	70	(D)	10	65	(D)	8	1,285,825	65
Texas.....	20	158	19,184	4	3	(D)	18	155	(D)	15	1,610,820	81
TANGELOS												
United States.....	675	16,494	1,494,600	84	1,289	133,436	650	15,206	1,361,164	621	274,166,835	6,988
Arizona.....	41	1,699	177,282	4	39	4,347	40	1,660	172,935	37	15,596,775	416
California.....	189	2,168	262,162	28	353	42,945	178	1,815	219,217	171	37,731,300	1,006
Florida.....	423	12,523	1,043,741	51	897	86,138	411	11,626	957,603	393	219,607,470	5,539
Texas.....	21	105	11,365	1	(Z)	6	20	105	11,359	19	1,222,290	27
All other States.....	1	1	50	-	-	-	1	1	50	1	9,000	(Z)
GRAPEFRUIT												
United States.....	5,224	226,373	17,838,090	999	30,398	2,695,527	4,979	195,974	15,142,563	4,839	5,287,081,654	152,792
Arizona.....	258	9,697	851,347	62	1,938	165,467	226	7,760	685,880	214	172,296,704	5,492
California.....	681	20,714	1,930,805	228	6,048	623,706	577	14,667	1,307,099	556	376,591,475	15,295
Florida.....	3,230	150,779	10,181,377	464	15,269	1,106,543	3,148	135,510	9,074,834	3,070	3,888,221,555	114,359
Texas.....	1,050	45,121	4,870,535	240	7,124	798,463	1,025	37,997	4,072,072	996	849,053,920	17,618
All other States.....	5	61	4,026	5	20	1,348	3	41	2,678	3	918,000	27
KUMQUATS												
United States.....	42	445	46,657	3	2	127	40	444	46,530	38	5,064,238	557
California.....	14	64	9,343	1	1	35	13	63	9,308	13	131,658	14
Florida.....	28	381	37,314	2	1	92	27	380	37,222	25	4,932,580	543
LEMONS												
United States.....	1,879	79,635	7,956,718	482	16,815	1,666,887	1,750	62,820	6,289,831	1,715	2,026,395,818	160,334
Arizona.....	294	19,184	1,532,670	99	5,953	520,508	258	13,231	1,012,162	254	362,238,800	29,694
California.....	1,509	52,757	5,561,709	375	10,084	1,074,109	1,417	42,673	4,487,600	1,391	1,520,840,028	124,669
Florida.....	69	7,631	856,750	8	778	72,270	68	6,853	784,480	64	142,475,040	5,936
Texas.....	7	62	5,589	-	-	-	7	62	5,589	6	841,950	35
LIMES												
United States.....	267	4,385	570,765	33	253	30,947	253	4,133	539,818	245	80,394,141	7,241
California.....	134	468	53,495	17	70	7,821	123	398	45,674	121	4,508,651	406
Florida.....	117	3,902	515,293	15	182	23,026	114	3,720	492,267	109	75,822,033	6,824
Hawaii.....	14	11	1,327	1	1	100	14	10	1,227	14	36,997	9
All other States.....	2	5	650	-	-	-	2	5	650	1	26,460	2
OTHER CITRUS FRUITS												
United States.....	129	2,948	245,876	20	194	16,988	115	2,754	228,888	102	40,076,287	2,004
Arizona.....	4	92	8,356	1	52	4,635	4	41	3,721	4	893,420	45
California.....	23	101	12,457	6	11	884	17	91	11,573	14	2,742,117	137
Florida.....	100	2,751	224,620	12	131	11,434	92	2,619	213,186	82	36,407,450	1,820
All other States.....	2	4	443	1	1	35	2	3	408	2	33,300	2

Table 93. Apples: 1974 and 1969

Farms With Sales of $2,500 and Over	Total						Trees not of bearing age				
	Farms		Acres		Trees		Farms			Trees	
	1974	1969	1974	1969	1974	1969	1974	1969	Acres, 1974	1974	1969
United States	18,953	21,290	507,348	525,849	38,384,482	31,975,320	8,864	12,365	82,498	8,758,928	9,277,795
REGIONS											
Northeast	3,798	4,062	150,475	158,845	9,293,609	7,717,296	1,620	2,429	19,263	1,802,632	1,919,742
North Central	5,265	6,121	120,430	127,280	7,602,345	6,473,981	2,539	3,329	18,921	1,751,118	1,676,914
South	3,738	4,339	92,334	96,609	6,113,791	5,073,327	1,845	2,350	16,664	1,393,154	1,591,203
West	6,152	6,768	144,109	143,115	15,374,737	12,710,716	2,860	4,257	27,650	3,812,024	4,089,936
DIVISIONS											
New England	804	780	28,968	29,910	1,702,450	1,340,389	339	482	3,731	363,334	330,810
Middle Atlantic	2,994	3,282	121,507	128,935	7,591,159	6,376,907	1,281	1,947	15,532	1,439,298	1,588,932
East North Central	4,179	4,615	104,531	112,488	6,571,103	5,653,421	1,881	2,493	15,651	1,475,914	1,393,209
West North Central	1,086	1,506	15,899	14,792	1,031,242	820,560	658	836	3,270	275,204	283,705
South Atlantic	2,382	2,481	81,829	86,128	5,319,397	4,464,096	1,148	1,397	13,076	1,084,789	1,359,202
East South Central	879	1,141	6,144	6,088	464,127	349,081	448	605	1,895	169,522	132,688
West South Central	477	717	4,362	4,393	330,267	260,150	249	348	1,694	138,843	99,313
Mountain	1,103	1,357	18,675	20,381	1,598,209	1,389,416	444	563	3,463	400,423	309,992
Pacific	5,049	5,411	125,434	122,734	13,776,528	11,321,300	2,416	3,694	24,187	3,411,601	3,779,944
NEW ENGLAND											
Maine	167	169	6,437	6,411	398,451	305,289	80	106	1,031	102,110	73,764
New Hampshire	83	83	4,098	4,325	246,528	211,977	45	54	419	44,512	73,096
Vermont	112	83	5,106	4,143	278,738	179,910	39	57	791	62,934	55,608
Massachusetts	243	241	8,302	9,038	476,985	402,852	94	140	964	97,802	86,817
Rhode Island	31	29	520	658	25,482	22,948	12	14	38	3,759	2,223
Connecticut	168	175	4,505	5,335	276,266	217,413	69	111	488	52,217	39,302
MIDDLE ATLANTIC											
New York	1,436	1,633	75,137	79,104	4,650,907	3,782,913	688	1,009	10,202	970,589	987,436
New Jersey	281	287	9,147	9,765	595,242	554,785	87	145	793	70,310	77,902
Pennsylvania	1,277	1,362	37,223	40,066	2,345,010	2,039,209	506	793	4,537	398,399	523,594
EAST NORTH CENTRAL											
Ohio	878	893	14,627	15,758	915,435	730,594	364	480	1,806	164,840	173,182
Indiana	349	348	6,611	7,076	415,440	351,772	203	191	1,427	113,140	115,682
Illinois	409	448	9,720	11,777	623,181	581,062	222	241	1,315	105,042	138,792
Michigan	2,021	2,314	64,682	68,632	4,008,184	3,449,026	822	1,203	9,625	940,969	837,612
Wisconsin	522	612	8,890	9,245	608,863	540,967	270	378	1,479	151,923	127,941
WEST NORTH CENTRAL											
Minnesota	214	241	4,088	3,060	305,757	202,262	155	161	1,216	98,350	84,269
Iowa	222	313	2,246	1,968	156,550	108,425	125	186	429	38,935	39,728
Missouri	280	374	6,674	6,289	402,970	348,004	163	202	996	94,044	110,356
North Dakota	32	66	142	174	7,512	8,998	18	44	58	3,580	4,433
South Dakota	37	84	184	143	12,551	6,315	20	50	81	7,232	1,564
Nebraska	74	156	424	509	22,167	26,229	43	64	76	4,533	5,095
Kansas	227	272	2,143	2,649	123,735	120,327	134	129	414	28,530	38,260
SOUTH ATLANTIC											
Delaware	17	23	788	931	55,264	53,230	9	12	135	13,313	9,245
Maryland	201	177	6,973	9,108	386,006	356,745	95	85	1,026	69,169	103,997
Virginia	772	856	34,577	39,499	2,185,788	1,962,723	335	489	4,991	426,159	553,406
West Virginia	267	289	16,511	17,088	911,160	823,493	156	143	2,215	156,545	224,300
North Carolina	810	756	16,568	14,829	1,187,035	928,309	394	468	3,093	235,470	316,284
South Carolina	116	121	2,754	2,272	250,387	161,365	42	83	417	39,628	75,822
Georgia	189	245	3,636	2,325	342,315	172,702	112	109	1,193	144,052	75,684
Florida	10	14	23	76	1,442	5,529	5	8	5	453	464
EAST SOUTH CENTRAL											
Kentucky	360	413	2,511	2,253	199,473	133,457	170	238	796	79,012	60,200
Tennessee	329	350	2,741	2,719	181,186	124,774	197	163	818	67,861	29,815
Alabama	141	244	787	851	75,792	75,248	52	127	218	17,032	36,878
Mississippi	49	134	106	265	7,676	15,602	29	77	63	5,617	5,795
WEST SOUTH CENTRAL											
Arkansas	119	162	1,890	2,270	143,473	144,144	54	75	559	48,528	58,131
Louisiana	7	15	10	8	704	287	5	7	2	207	188
Oklahoma	146	246	1,814	1,438	128,638	85,470	68	112	710	47,047	30,742
Texas	205	294	648	677	57,452	30,249	122	154	422	43,061	10,252
MOUNTAIN											
Montana	59	82	261	262	16,641	13,739	20	23	80	7,673	1,387
Idaho	198	274	5,599	6,513	500,858	452,603	94	132	1,096	114,838	101,552
Wyoming	8	21	16	61	659	3,442	2	8	2	49	473
Colorado	324	355	6,402	6,859	584,392	504,322	124	149	969	125,543	114,414
New Mexico	148	264	2,435	3,670	140,553	189,745	58	102	481	38,245	33,405
Arizona	40	52	172	203	10,500	15,032	10	23	26	2,595	2,301
Utah	308	291	3,732	2,757	341,730	207,581	123	122	796	110,990	56,252
Nevada	18	18	59	56	2,876	2,952	13	4	12	490	208
PACIFIC											
Washington	3,508	3,477	95,917	92,240	11,331,965	9,155,120	1,868	2,728	21,305	3,091,457	3,412,587
Oregon	675	907	6,911	7,252	603,239	575,331	251	432	942	106,803	135,745
California	866	1,026	22,606	23,240	1,841,324	1,590,799	297	534	1,940	213,341	231,612
Alaska	-	1	-	2	-	50	-	-	-	-	-
Hawaii	-	-	-	-	-	-	-	-	-	-	-

Table 93. **Apples: 1974 and 1969**—Continued

Farms With Sales of $2,500 and Over	Trees of bearing age					Harvested				Value of production ($1,000)	
	Farms			Trees		Farms		Quantity (pounds)			
	1974	1969	Acres, 1974	1974	1969	1974	1969	1974	1969	1974	1969
United States	17,153	20,191	424,850	29,625,554	22,697,525	15,712	17,656	5,918,832,420	6,001,482,743	488,137	251,059
REGIONS											
Northeast	3,577	3,980	131,212	7,490,977	5,797,554	3,381	3,611	1,691,023,518	1,715,578,977	140,049	81,222
North Central	4,654	5,800	101,509	5,851,227	4,797,067	4,238	4,931	1,053,887,274	1,072,481,408	88,768	53,877
South	3,058	3,907	75,670	4,720,637	3,482,124	2,604	3,078	839,776,021	889,079,850	73,866	38,624
West	5,864	6,504	116,459	11,562,713	8,620,780	5,489	6,036	2,334,145,607	2,324,342,508	185,454	77,336
DIVISIONS											
New England	760	767	25,237	1,339,116	1,009,579	735	704	324,604,063	283,842,978	38,994	22,634
Middle Atlantic	2,817	3,213	105,975	6,151,861	4,787,975	2,646	2,907	1,366,419,455	1,431,735,999	101,055	58,589
East North Central	3,803	4,406	88,880	5,095,189	4,260,212	3,512	3,837	931,808,561	970,503,500	73,567	46,897
West North Central	851	1,394	12,629	756,038	536,855	726	1,094	122,078,713	101,977,908	15,200	6,980
South Atlantic	2,109	2,330	68,753	4,234,608	3,104,894	1,921	1,970	797,977,108	845,045,995	69,317	36,092
East South Central	649	993	4,249	294,605	216,393	507	716	27,414,343	26,106,733	2,928	1,614
West South Central	300	584	2,668	191,424	160,837	176	392	14,384,570	17,927,122	1,621	919
Mountain	1,020	1,307	15,211	1,197,786	1,079,424	813	1,104	146,256,246	197,578,128	15,581	9,570
Pacific	4,844	5,197	101,248	10,364,927	7,541,356	4,676	4,932	2,187,889,361	2,126,764,380	169,873	67,767
NEW ENGLAND											
Maine	157	166	5,407	296,341	231,525	149	155	69,688,200	69,273,348	8,572	5,542
New Hampshire	72	78	3,679	202,016	138,881	70	72	54,551,120	42,306,907	6,601	3,554
Vermont	105	82	4,315	215,804	124,302	102	76	50,991,522	34,081,550	5,558	2,829
Massachusetts	234	238	7,338	379,183	316,035	228	215	95,327,544	89,435,033	11,535	6,708
Rhode Island	30	28	481	21,723	20,725	29	26	6,672,295	4,292,551	807	356
Connecticut	162	175	4,017	224,049	178,111	157	160	47,373,382	44,453,589	5,922	3,645
MIDDLE ATLANTIC											
New York	1,361	1,615	64,935	3,680,318	2,795,477	1,298	1,502	815,321,317	781,826,881	58,703	35,182
New Jersey	269	276	8,354	524,932	476,883	250	247	111,662,586	130,381,177	10,273	7,301
Pennsylvania	1,187	1,322	32,686	1,946,611	1,515,615	1,098	1,158	439,435,552	519,527,941	32,079	16,105
EAST NORTH CENTRAL											
Ohio	812	839	12,821	750,595	557,412	739	701	114,905,703	128,593,250	11,835	8,359
Indiana	304	323	5,185	302,300	236,090	280	273	56,984,128	66,830,084	6,097	4,210
Illinois	332	414	8,406	518,139	442,270	293	347	85,669,539	106,698,474	8,824	6,189
Michigan	1,882	2,249	55,057	3,067,215	2,611,414	1,765	2,034	604,236,794	618,239,587	39,880	24,730
Wisconsin	473	581	7,411	456,940	413,026	435	482	70,012,397	50,142,105	6,931	3,410
WEST NORTH CENTRAL											
Minnesota	181	227	2,872	207,407	117,993	165	191	32,842,531	17,063,645	3,908	1,467
Iowa	192	296	1,816	117,615	68,697	184	242	14,177,797	10,051,397	1,857	683
Missouri	207	337	5,677	308,926	237,648	166	252	59,433,779	54,181,481	7,964	3,522
North Dakota	28	60	83	3,932	4,565	21	53	214,180	156,706	21	9
South Dakota	28	76	103	5,319	4,751	25	55	486,399	255,960	49	15
Nebraska	57	152	348	17,634	21,134	50	122	1,798,179	3,584,921	180	215
Kansas	158	246	1,730	95,205	82,067	115	179	13,125,848	16,683,798	1,221	1,068
SOUTH ATLANTIC											
Delaware	17	18	653	41,951	43,985	14	16	13,894,233	12,767,257	1,195	651
Maryland	184	163	5,947	316,837	252,748	169	135	74,719,914	72,417,605	6,874	3,911
Virginia	699	822	29,586	1,759,629	1,409,317	640	707	372,060,425	438,505,708	31,997	17,102
West Virginia	253	286	14,297	754,615	599,193	240	260	139,029,819	195,310,060	13,347	8,594
North Carolina	713	699	13,475	951,565	612,025	657	586	158,854,366	108,389,103	11,120	4,552
South Carolina	103	106	2,336	210,759	85,543	95	94	17,938,678	6,960,607	2,206	640
Georgia	134	223	2,442	198,263	97,018	102	159	21,476,667	10,675,038	2,577	641
Florida	6	13	17	989	5,065	4	13	3,006	20,617	(Z)	1
EAST SOUTH CENTRAL											
Kentucky	275	340	1,715	120,461	73,257	215	239	12,006,992	11,255,044	1,333	788
Tennessee	235	325	1,923	113,325	94,959	195	234	12,454,547	13,090,120	1,270	720
Alabama	112	210	569	58,760	38,370	82	157	2,735,894	1,381,425	301	83
Mississippi	27	118	43	2,059	9,807	15	86	216,910	380,144	24	23
WEST SOUTH CENTRAL											
Arkansas	89	136	1,331	94,945	86,013	67	109	9,673,316	11,162,511	1,103	580
Louisiana	3	10	7	497	99	1	7	100,000	3,629	11	(Z)
Oklahoma	102	208	1,104	81,591	54,728	41	142	4,192,554	5,993,827	461	300
Texas	106	230	226	14,391	19,997	67	134	418,700	767,155	46	38
MOUNTAIN											
Montana	49	82	181	8,968	12,352	37	62	445,961	866,480	49	52
Idaho	186	271	4,503	386,020	351,051	177	255	72,235,263	97,640,083	8,235	5,468
Wyoming	7	20	13	610	2,969	3	12	54,500	111,314	6	7
Colorado	304	348	5,433	458,849	389,908	252	307	39,922,654	62,827,466	3,912	2,387
New Mexico	138	246	1,954	102,308	156,340	84	189	5,817,174	12,999,696	628	832
Arizona	37	44	146	7,905	12,731	18	28	458,350	397,352	46	28
Utah	283	278	2,936	230,740	151,329	234	239	27,203,844	22,574,970	2,693	790
Nevada	16	18	47	2,386	2,744	8	12	118,500	160,767	12	6
PACIFIC											
Washington	3,414	3,349	74,612	8,240,508	5,742,533	3,350	3,225	1,668,569,277	1,554,660,112	136,823	49,749
Oregon	633	874	5,970	496,436	439,586	573	803	136,101,344	144,917,564	7,758	4,348
California	797	973	20,666	1,627,983	1,359,187	753	903	383,218,740	427,186,629	25,292	13,670
Alaska	-	1	-	-	50	-	1	-	75	-	(Z)
Hawaii	-	-	-	-	-	-	-	-	-	-	-

Table 93. **Apples: 1974 and 1969**—Continued

Farms With Sales of $2,500 and Over	Farms with 0.1 to 24.9 acres, 1974										
				Trees not of bearing age			Trees of bearing age			Harvested	
	Farms	Acres	Trees	Farms	Acres	Trees	Farms	Acres	Trees	Farms	Quantity (pounds)
United States	13,850	99,501	7,581,601	6,045	18,070	1,864,118	12,143	81,431	5,717,483	10,800	1,039,857,656
REGIONS											
Northeast	2,436	18,560	983,341	891	2,519	205,449	2,228	16,040	777,892	2,043	162,683,275
North Central	3,919	26,664	1,557,945	1,836	4,807	405,070	3,328	21,857	1,152,875	2,955	181,186,457
South	2,977	15,237	1,066,987	1,422	3,483	291,735	2,335	11,754	775,252	1,899	100,265,545
West	4,518	39,040	3,973,328	1,896	7,261	961,864	4,252	31,779	3,011,464	3,903	595,722,379
DIVISIONS											
New England	509	4,350	223,805	181	540	48,276	468	3,810	175,529	446	43,435,591
Middle Atlantic	1,927	14,210	759,536	710	1,979	157,173	1,760	12,231	602,363	1,597	119,247,684
East North Central	2,993	22,450	1,293,090	1,270	3,642	315,011	2,632	18,809	978,079	2,374	160,805,093
West North Central	926	4,214	264,855	566	1,165	90,059	696	3,049	174,796	581	20,381,364
South Atlantic	1,723	11,444	771,575	789	2,312	190,641	1,476	9,133	580,934	1,296	85,630,371
East South Central	816	2,609	205,207	407	736	66,811	594	1,874	138,396	456	10,617,817
West South Central	438	1,184	90,205	226	436	34,283	265	748	55,922	147	4,017,357
Mountain	890	5,911	463,848	325	1,057	116,391	814	4,855	347,457	620	38,810,473
Pacific	3,628	33,129	3,509,480	1,571	6,204	845,473	3,438	26,925	2,664,007	3,283	556,911,906
NEW ENGLAND											
Maine	100	915	50,970	35	131	12,881	90	784	38,089	84	9,470,921
New Hampshire	50	412	23,632	26	87	10,223	40	325	13,409	38	3,007,932
Vermont	72	694	29,425	19	94	4,776	65	600	24,649	62	6,452,800
Massachusetts	146	1,076	51,162	51	111	11,300	139	966	39,862	134	9,693,136
Rhode Island	26	253	16,022	9	23	2,559	25	229	13,463	24	4,029,795
Connecticut	115	1,000	52,594	41	95	6,537	109	905	46,057	104	10,781,007
MIDDLE ATLANTIC											
New York	772	7,020	356,786	308	980	77,822	703	6,040	278,964	643	62,340,692
New Jersey	190	1,477	86,684	51	162	11,672	179	1,314	75,012	161	13,534,329
Pennsylvania	965	5,713	316,066	351	837	67,679	878	4,876	248,387	793	43,372,663
EAST NORTH CENTRAL											
Ohio	707	4,575	253,420	268	616	51,126	643	3,960	202,294	571	32,380,607
Indiana	272	1,754	94,793	157	375	28,905	230	1,379	65,888	208	9,649,081
Illinois	312	2,051	127,947	178	485	42,417	236	1,566	85,530	201	10,704,290
Michigan	1,272	11,564	665,707	444	1,727	157,298	1,141	9,837	508,409	1,049	91,229,418
Wisconsin	430	2,506	151,223	223	440	35,265	382	2,066	115,958	345	16,841,697
WEST NORTH CENTRAL											
Minnesota	166	900	59,750	122	287	20,450	136	613	39,300	122	4,470,366
Iowa	205	1,057	63,446	115	262	21,055	175	795	42,391	167	6,466,922
Missouri	222	1,107	70,483	132	276	21,459	150	831	49,024	115	5,550,400
North Dakota	30	74	4,300	16	28	2,050	26	46	2,250	19	123,930
South Dakota	36	156	11,431	19	53	6,112	28	103	5,319	25	486,399
Nebraska	69	239	12,802	41	58	3,133	52	181	9,669	45	1,179,679
Kansas	198	682	42,643	121	202	15,800	129	480	26,843	88	2,103,668
SOUTH ATLANTIC											
Delaware	9	24	1,329	3	2	114	9	22	1,215	6	351,425
Maryland	161	966	47,932	75	200	12,985	148	766	34,947	134	7,935,422
Virginia	529	3,547	197,944	219	627	40,536	461	2,920	157,408	404	26,379,132
West Virginia	159	988	65,110	93	208	14,717	146	780	50,393	133	7,969,627
North Carolina	612	4,508	341,097	277	818	75,169	522	3,690	265,928	471	35,795,060
South Carolina	94	712	60,195	33	171	17,253	82	541	42,942	74	4,094,192
Georgia	149	677	56,526	84	282	29,414	102	395	27,112	70	3,102,507
Florida	10	23	1,442	5	5	453	6	17	989	4	3,006
EAST SOUTH CENTRAL											
Kentucky	332	1,128	89,203	153	288	30,409	250	840	58,794	190	4,589,602
Tennessee	301	867	54,299	177	272	21,033	212	595	33,266	173	4,218,623
Alabama	134	508	54,029	48	112	9,752	105	396	44,277	78	1,592,682
Mississippi	49	106	7,676	29	63	5,617	27	43	2,059	15	216,910
WEST SOUTH CENTRAL											
Arkansas	97	512	41,235	41	152	11,938	68	360	29,297	47	2,939,144
Louisiana	7	10	704	5	2	207	3	7	497	1	100,000
Oklahoma	134	295	21,044	62	72	4,872	90	223	16,172	34	782,638
Texas	200	367	27,222	118	210	17,266	104	158	9,956	65	195,575
MOUNTAIN											
Montana	58	202	10,211	19	21	1,243	49	181	8,968	37	445,961
Idaho	128	1,248	106,921	53	269	26,992	118	978	79,929	109	13,954,517
Wyoming	8	16	659	2	2	49	7	13	610	3	54,500
Colorado	259	1,932	161,384	79	237	28,538	241	1,696	132,846	193	14,261,544
New Mexico	117	864	50,936	46	174	16,445	108	690	34,491	60	1,877,149
Arizona	39	147	10,000	10	26	2,595	36	121	7,405	17	446,350
Utah	263	1,444	120,861	103	315	40,039	239	1,129	80,822	193	7,651,952
Nevada	18	59	2,876	13	12	490	16	47	2,386	8	118,500
PACIFIC											
Washington	2,423	24,935	2,810,128	1,172	5,222	725,911	2,341	19,713	2,084,217	2,287	421,417,940
Oregon	597	3,528	318,470	211	515	63,185	556	3,013	255,285	497	70,695,897
California	608	4,666	380,882	188	467	56,377	541	4,198	324,505	499	64,798,069
Alaska	-	-	-	-	-	-	-	-	-	-	-
Hawaii	-	-	-	-	-	-	-	-	-	-	-

Table 93. **Apples: 1974 and 1969**—Continued

Farms With Sales of $2,500 and Over	Farms with 25.0 to 49.9 acres, 1974										
				Trees not of bearing age			Trees of bearing age			Harvested	
	Farms	Acres	Trees	Farms	Acres	Trees	Farms	Acres	Trees	Farms	Quantity (pounds)
United States	2,546	85,576	6,725,777	1,257	13,579	1,498,800	2,489	71,997	5,226,977	2,420	1,014,444,128
REGIONS											
Northeast	541	18,634	1,055,654	243	2,082	181,460	535	16,553	874,194	525	201,222,149
North Central	679	22,832	1,335,256	304	3,066	262,157	668	19,766	1,073,099	634	180,709,450
South	342	11,350	822,799	165	2,317	213,811	318	9,033	608,988	310	87,959,326
West	984	32,760	3,512,068	545	6,115	841,372	968	26,645	2,670,696	951	544,553,203
DIVISIONS											
New England	131	4,424	228,471	62	610	47,687	130	3,815	180,784	127	48,444,111
Middle Atlantic	410	14,210	827,183	181	1,472	133,773	405	12,738	693,410	398	152,778,038
East North Central	603	20,306	1,190,741	264	2,561	226,914	594	17,745	963,827	569	168,690,485
West North Central	76	2,526	144,515	40	505	35,243	74	2,021	109,272	65	12,018,965
South Atlantic	285	9,541	670,985	137	1,679	152,255	270	7,862	518,730	267	79,508,958
East South Central	35	1,073	87,545	18	429	35,606	29	644	51,939	28	6,332,176
West South Central	22	736	64,269	10	209	25,950	19	527	38,319	15	2,118,192
Mountain	127	4,245	362,536	56	715	94,731	122	3,530	267,805	116	38,713,979
Pacific	857	28,515	3,149,532	489	5,400	746,641	846	23,115	2,402,891	835	505,839,224
NEW ENGLAND											
Maine	29	977	53,314	19	249	17,117	29	729	36,197	27	9,555,455
New Hampshire	15	(D)	(D)	7	(D)	(D)	14	(D)	(D)	14	(D)
Vermont	16	525	25,207	6	26	2,793	16	499	22,414	16	6,935,640
Massachusetts	40	1,375	73,878	14	135	15,190	40	1,240	58,688	39	14,378,096
Rhode Island	2	(D)	(D)	1	(D)	(D)	2	(D)	(D)	2	(D)
Connecticut	29	976	46,283	15	132	8,297	29	845	37,986	29	10,712,800
MIDDLE ATLANTIC											
New York	235	8,238	465,179	111	930	87,138	231	7,307	378,041	229	88,218,277
New Jersey	36	1,189	79,939	12	84	5,820	36	1,105	74,119	35	14,995,942
Pennsylvania	139	4,784	282,065	58	458	40,815	138	4,326	241,250	134	49,563,819
EAST NORTH CENTRAL											
Ohio	98	3,394	211,601	59	533	42,622	96	2,861	168,979	95	26,144,355
Indiana	41	1,334	81,549	24	179	19,085	40	1,155	62,464	40	9,815,313
Illinois	51	1,702	99,328	17	216	15,645	50	1,487	83,683	46	12,929,692
Michigan	362	12,164	689,127	139	1,386	127,723	358	10,778	561,404	338	105,435,258
Wisconsin	51	1,712	109,136	25	247	21,839	50	1,465	87,297	50	14,365,867
WEST NORTH CENTRAL											
Minnesota	21	686	43,821	11	153	11,438	21	533	32,383	19	3,281,640
Iowa	7	242	14,254	5	62	6,830	7	181	7,424	7	(D)
Missouri	28	965	56,363	13	147	10,195	27	817	46,168	21	5,033,900
North Dakota	2	68	3,212	2	31	1,530	2	37	1,682	2	90,250
South Dakota	1	28	1,120	1	28	1,120	-	-	-	-	-
Nebraska	4	125	5,365	1	8	400	4	117	4,965	4	438,500
Kansas	13	412	20,380	7	76	3,730	13	336	16,650	12	(D)
SOUTH ATLANTIC											
Delaware	3	92	6,005	2	19	1,729	3	73	4,276	3	734,820
Maryland	12	408	20,845	5	23	2,450	12	386	18,395	12	4,878,182
Virginia	96	3,134	201,323	44	562	53,734	93	2,572	147,589	93	25,886,834
West Virginia	30	1,053	63,386	12	113	8,855	29	939	54,531	29	9,200,061
North Carolina	115	3,888	288,868	59	704	57,867	109	3,184	231,001	106	33,646,721
South Carolina	11	374	32,238	5	57	5,375	10	317	26,863	10	2,117,930
Georgia	18	592	58,320	10	201	22,245	14	391	36,075	14	3,044,410
Florida	-	-	-	-	-	-	-	-	-	-	-
EAST SOUTH CENTRAL											
Kentucky	18	548	49,015	9	239	23,023	15	309	25,992	15	2,808,040
Tennessee	12	363	24,367	7	142	9,103	9	221	15,264	9	2,380,924
Alabama	5	163	14,163	2	48	3,480	5	115	10,683	4	1,143,213
Mississippi	-	-	-	-	-	-	-	-	-	-	-
WEST SOUTH CENTRAL											
Arkansas	13	403	26,930	5	83	6,680	12	320	20,250	11	1,610,276
Louisiana	-	-	-	-	-	-	-	-	-	-	-
Oklahoma	6	216	21,244	3	39	6,175	6	177	15,069	3	417,916
Texas	3	117	16,095	2	87	13,095	1	30	3,000	1	90,000
MOUNTAIN											
Montana	-	-	-	-	-	-	-	-	-	-	-
Idaho	38	1,246	112,552	18	206	24,174	36	1,040	88,378	36	17,027,294
Wyoming	-	-	-	-	-	-	-	-	-	-	-
Colorado	36	1,290	123,810	24	255	36,680	34	1,035	87,130	33	9,953,210
New Mexico	20	610	31,236	4	72	6,590	20	538	24,646	17	2,444,675
Arizona	1	25	500	-	-	-	1	25	500	1	12,000
Utah	32	1,074	94,438	10	183	27,287	31	892	67,151	29	9,276,800
Nevada	-	-	-	-	-	-	-	-	-	-	-
PACIFIC											
Washington	654	21,794	2,595,123	407	4,656	667,614	646	17,138	1,927,509	638	385,342,357
Oregon	57	1,823	159,573	26	200	22,532	56	1,624	137,041	55	32,880,907
California	146	4,897	394,836	56	544	56,495	144	4,354	338,341	142	87,615,960
Alaska	-	-	-	-	-	-	-	-	-	-	-
Hawaii	-	-	-	-	-	-	-	-	-	-	-

Table 93. **Apples: 1974 and 1969**—Continued

Farms With Sales of $2,500 and Over	Farms with 50.0 to 99.9 acres, 1974										
				Trees not of bearing age			Trees of bearing age			Harvested	
	Farms	Acres	Trees	Farms	Acres	Trees	Farms	Acres	Trees	Farms	Quantity (pounds)
United States	1,546	103,860	7,797,488	902	16,268	1,737,166	1,518	87,592	6,060,322	1,498	1,221,513,365
REGIONS											
Northeast	451	30,835	1,888,480	250	3,926	382,701	445	26,910	1,505,779	444	350,338,156
North Central	442	29,331	1,805,908	252	4,361	399,313	434	24,971	1,406,595	427	265,244,970
South	219	14,626	954,588	130	2,816	227,347	209	11,810	727,241	204	120,708,721
West	434	29,068	3,148,512	270	5,166	727,805	430	23,902	2,420,707	423	485,221,518
DIVISIONS											
New England	95	6,552	364,447	48	678	70,450	93	5,874	293,997	93	74,774,437
Middle Atlantic	356	24,284	1,524,033	202	3,248	312,251	352	21,036	1,211,782	351	275,563,719
East North Central	389	25,923	1,572,394	220	3,509	326,605	384	22,414	1,245,789	378	239,273,653
West North Central	53	3,408	233,514	32	851	72,708	50	2,557	160,806	49	25,971,317
South Atlantic	187	12,503	794,690	104	2,082	163,322	179	10,421	631,368	176	110,243,350
East South Central	24	1,560	117,175	20	600	52,405	22	960	64,770	20	7,724,350
West South Central	8	563	42,723	6	134	11,620	8	429	31,103	8	2,741,021
Mountain	59	3,940	330,554	42	847	80,095	57	3,093	250,459	52	36,366,342
Pacific	375	25,127	2,817,958	228	4,318	647,710	373	20,809	2,170,248	371	448,855,176
NEW ENGLAND											
Maine	22	1,394	82,969	14	218	23,258	22	1,176	59,711	22	15,359,830
New Hampshire	8	(D)	(D)	4	(D)	(D)	8	(D)	(D)	8	(D)
Vermont	13	910	48,809	7	54	4,620	13	856	44,189	13	12,843,320
Massachusetts	35	2,478	132,931	17	340	31,532	33	2,139	101,399	33	29,208,712
Rhode Island	2	(D)	(D)	1	(D)	(D)	2	(D)	(D)	2	(D)
Connecticut	15	1,065	53,031	5	29	3,590	15	1,035	49,441	15	10,988,575
MIDDLE ATLANTIC											
New York	232	15,958	974,146	134	1,957	188,238	231	14,001	785,908	230	183,054,796
New Jersey	28	1,812	120,156	14	288	29,882	27	1,524	90,274	27	18,840,748
Pennsylvania	96	6,514	429,731	54	1,003	94,131	94	5,511	335,600	94	73,668,175
EAST NORTH CENTRAL											
Ohio	48	3,016	167,017	24	324	28,396	48	2,692	138,621	48	26,388,441
Indiana	27	1,697	122,659	15	327	33,455	25	1,370	89,204	23	14,190,132
Illinois	30	2,014	120,080	20	329	24,015	30	1,684	96,065	30	16,586,273
Michigan	257	17,436	1,035,203	150	2,357	224,500	254	15,079	810,703	251	167,194,784
Wisconsin	27	1,762	127,435	11	172	16,239	27	1,590	111,196	26	14,914,023
WEST NORTH CENTRAL											
Minnesota	18	1,197	89,886	14	481	34,062	15	716	55,824	15	7,699,701
Iowa	7	472	28,950	4	66	6,650	7	406	22,300	7	4,129,000
Missouri	12	751	57,806	8	239	26,676	12	511	31,130	12	5,633,736
North Dakota	-	-	-	-	-	-	-	-	-	-	-
South Dakota	-	-	-	-	-	-	-	-	-	-	-
Nebraska	1	60	4,000	1	10	1,000	1	50	3,000	1	180,000
Kansas	15	929	52,872	5	56	4,320	15	873	48,552	14	8,328,880
SOUTH ATLANTIC											
Delaware	1	56	3,080	1	2	180	1	54	2,900	1	8,000
Maryland	11	757	37,115	7	284	20,075	7	473	17,040	7	6,317,800
Virginia	67	4,593	265,193	26	461	34,701	66	4,132	230,492	65	41,908,530
West Virginia	30	1,937	109,679	18	272	18,813	30	1,665	90,866	30	14,278,445
North Carolina	58	3,788	255,231	38	560	38,360	58	3,228	216,871	56	40,054,491
South Carolina	7	503	43,773	3	140	12,000	7	363	31,773	7	4,273,764
Georgia	13	870	80,619	11	364	39,193	10	506	41,426	10	3,402,320
Florida	-	-	-	-	-	-	-	-	-	-	-
EAST SOUTH CENTRAL											
Kentucky	9	(D)	(D)	7	(D)	(D)	9	(D)	(D)	9	(D)
Tennessee	13	(D)	(D)	11	(D)	(D)	11	(D)	(D)	11	(D)
Alabama	2	116	7,600	2	58	3,800	2	58	3,800	-	-
Mississippi	-	-	-	-	-	-	-	-	-	-	-
WEST SOUTH CENTRAL											
Arkansas	6	436	32,788	5	119	9,370	6	317	23,418	6	2,515,896
Louisiana	-	-	-	-	-	-	-	-	-	-	-
Oklahoma	1	74	6,250	-	-	-	1	74	6,250	1	92,000
Texas	1	54	3,685	1	15	2,250	1	39	1,435	1	133,125
MOUNTAIN											
Montana	1	59	6,430	1	59	6,430	-	-	-	-	-
Idaho	20	1,228	99,057	13	234	16,322	20	994	82,735	20	17,578,052
Wyoming	-	-	-	-	-	-	-	-	-	-	-
Colorado	20	1,352	121,421	15	190	21,933	20	1,161	99,488	18	(D)
New Mexico	8	530	28,381	5	200	12,210	7	330	16,171	5	(D)
Arizona	-	-	-	-	-	-	-	-	-	-	-
Utah	10	772	75,265	8	164	23,200	10	608	52,065	9	7,874,040
Nevada	-	-	-	-	-	-	-	-	-	-	-
PACIFIC											
Washington	286	19,131	2,313,558	191	3,889	605,368	284	15,242	1,708,190	282	339,140,967
Oregon	18	1,163	94,710	11	130	13,580	18	1,033	81,130	18	23,734,540
California	71	4,834	409,690	26	300	28,762	71	4,534	380,928	71	85,979,669
Alaska	-	-	-	-	-	-	-	-	-	-	-
Hawaii	-	-	-	-	-	-	-	-	-	-	-

Table 93. **Apples: 1974 and 1969**—Continued

Farms With Sales of $2,500 and Over	Farms with 100.0 acres and over, 1974										
				Trees not of bearing age			Trees of bearing age			Harvested	
	Farms	Acres	Trees	Farms	Acres	Trees	Farms	Acres	Trees	Farms	Quantity (pounds)
United States	1,011	218,411	16,279,616	660	34,581	3,658,844	1,003	183,830	12,620,772	994	2,643,017,271
REGIONS											
Northeast	370	82,445	5,366,134	236	10,736	1,033,022	369	71,710	4,333,112	369	976,779,938
North Central	225	41,603	2,903,236	147	6,688	684,578	224	34,915	2,218,658	222	426,746,397
South	200	51,121	3,269,417	128	8,049	660,261	196	43,073	2,609,156	191	530,842,429
West	216	43,241	4,740,829	149	9,108	1,280,983	214	34,133	3,459,846	212	708,648,507
DIVISIONS											
New England	69	13,642	885,727	48	1,903	196,921	69	11,739	688,806	69	157,949,924
Middle Atlantic	301	68,804	4,480,407	188	8,833	836,101	300	59,971	3,644,306	300	818,830,014
East North Central	194	35,851	2,514,878	127	5,939	607,384	193	29,912	1,907,494	191	363,039,330
West North Central	31	5,752	388,358	20	749	77,194	31	5,003	311,164	31	63,707,067
South Atlantic	187	48,341	3,082,147	118	7,004	578,571	184	41,338	2,503,576	182	522,594,429
East South Central	4	901	54,200	3	130	14,700	4	771	39,500	3	2,740,000
West South Central	9	1,879	133,070	7	915	66,990	8	964	66,080	6	5,508,000
Mountain	27	4,578	441,271	21	844	109,206	27	3,734	332,065	25	32,365,452
Pacific	189	38,663	4,299,558	128	8,265	1,171,777	187	30,399	3,127,781	187	676,283,055
NEW ENGLAND											
Maine	16	3,151	211,198	12	433	48,854	16	2,718	162,344	16	35,301,994
New Hampshire	10	(D)	(D)	8	(D)	(D)	10	(D)	(D)	10	(D)
Vermont	11	2,977	175,297	7	618	50,745	11	2,359	124,552	11	24,759,762
Massachusetts	22	3,373	219,014	12	379	39,780	22	2,994	179,234	22	42,047,600
Rhode Island	1	(D)	(D)	1	(D)	(D)	1	(D)	(D)	1	(D)
Connecticut	9	1,464	124,358	8	232	33,793	9	1,232	90,565	9	14,891,000
MIDDLE ATLANTIC											
New York	197	43,922	2,854,796	135	6,335	617,391	196	37,586	2,237,405	196	481,707,552
New Jersey	27	4,670	308,463	10	259	22,936	27	4,411	285,527	27	64,291,567
Pennsylvania	77	20,212	1,317,148	43	2,239	195,774	77	17,974	1,121,374	77	272,830,895
EAST NORTH CENTRAL											
Ohio	25	3,642	283,397	13	334	42,696	25	3,308	240,701	25	29,992,300
Indiana	9	1,826	116,439	7	545	31,695	9	1,281	84,744	9	23,329,602
Illinois	16	3,954	275,826	7	285	22,965	16	3,669	252,861	16	45,449,284
Michigan	130	23,519	1,618,147	89	4,155	431,448	129	19,364	1,186,699	127	240,377,334
Wisconsin	14	2,910	221,069	11	620	78,580	14	2,290	142,489	14	23,890,810
WEST NORTH CENTRAL											
Minnesota	9	1,305	112,300	8	295	32,400	9	1,010	79,900	9	17,390,824
Iowa	3	475	49,900	1	40	4,400	3	435	45,500	3	(D)
Missouri	18	3,852	218,318	10	334	35,714	18	3,518	182,604	18	43,215,743
North Dakota	-	-	-	-	-	-	-	-	-	-	-
South Dakota	-	-	-	-	-	-	-	-	-	-	-
Nebraska	-	-	-	-	-	-	-	-	-	-	-
Kansas	1	120	7,840	1	80	4,680	1	40	3,160	1	(D)
SOUTH ATLANTIC											
Delaware	4	616	44,850	3	112	11,290	4	504	33,560	4	12,799,988
Maryland	17	4,841	280,114	8	520	33,659	17	4,322	246,455	16	55,588,510
Virginia	80	23,304	1,521,328	46	3,342	297,188	79	19,962	1,224,140	78	277,885,929
West Virginia	48	12,534	672,985	33	1,622	114,160	48	10,913	558,825	48	107,581,686
North Carolina	25	4,384	301,839	20	1,012	64,074	24	3,373	237,765	24	49,358,094
South Carolina	4	1,165	114,181	1	50	5,000	4	1,115	109,181	4	7,452,792
Georgia	9	1,497	146,850	7	347	53,200	8	1,150	93,650	8	11,927,430
Florida	-	-	-	-	-	-	-	-	-	-	-
EAST SOUTH CENTRAL											
Kentucky	1	(D)	(D)	1	(D)	(D)	1	(D)	(D)	1	(D)
Tennessee	3	(D)	(D)	2	(D)	(D)	3	(D)	(D)	2	(D)
Alabama	-	-	-	-	-	-	-	-	-	-	-
Mississippi	-	-	-	-	-	-	-	-	-	-	-
WEST SOUTH CENTRAL											
Arkansas	3	539	42,520	3	205	20,540	3	334	21,980	3	2,608,000
Louisiana	-	-	-	-	-	-	-	-	-	-	-
Oklahoma	5	1,230	80,100	3	600	36,000	5	630	44,100	3	2,900,000
Texas	1	110	10,450	1	110	10,450	-	-	-	-	-
MOUNTAIN											
Montana	-	-	-	-	-	-	-	-	-	-	-
Idaho	12	1,877	182,328	10	387	47,350	12	1,490	134,978	12	23,675,400
Wyoming	-	-	-	-	-	-	-	-	-	-	-
Colorado	9	1,828	177,777	6	287	38,392	9	1,541	139,385	8	(D)
New Mexico	3	431	30,000	3	35	3,000	3	396	27,000	2	(D)
Arizona	-	-	-	-	-	-	-	-	-	-	-
Utah	3	442	51,166	2	135	20,464	3	307	30,702	3	2,401,052
Nevada	-	-	-	-	-	-	-	-	-	-	-
PACIFIC											
Washington	145	30,056	3,613,156	98	7,538	1,092,564	143	22,518	2,520,592	143	522,668,013
Oregon	3	397	30,486	3	97	7,506	3	300	22,980	3	8,790,000
California	41	8,210	655,916	27	629	71,707	41	7,581	584,209	41	144,825,042
Alaska	-	-	-	-	-	-	-	-	-	-	-
Hawaii	-	-	-	-	-	-	-	-	-	-	-

Table 93. **Apples: 1974 and 1969**—Continued

Farms With Sales of $2,500 and Over	Dwarf apples, 1974											
				Trees not of bearing age			Trees of bearing age			Harvested		Value of production ($1,000)
	Farms	Acres	Trees	Farms	Acres	Trees	Farms	Acres	Trees	Farms	Quantity (pounds)	
United States	9,222	146,785	17,728,300	5,234	45,605	6,046,824	7,018	101,180	11,681,476	6,450	1,399,001,493	116,847
REGIONS												
Northeast	1,782	35,043	3,788,135	1,077	10,935	1,298,039	1,365	24,108	2,490,096	1,291	308,911,890	25,676
North Central	2,490	33,011	3,426,581	1,395	10,429	1,193,658	1,797	22,582	2,232,923	1,630	219,511,676	19,240
South	1,791	27,870	2,895,868	979	8,724	958,877	1,304	19,145	1,936,991	1,128	203,359,251	17,907
West	3,159	50,862	7,617,716	1,783	15,517	2,596,250	2,552	35,345	5,021,466	2,401	667,218,676	54,024
DIVISIONS												
New England	369	5,768	623,823	229	1,850	246,131	276	3,918	377,692	265	57,988,069	7,018
Middle Atlantic	1,413	29,275	3,164,312	848	9,085	1,051,908	1,089	20,190	2,112,404	1,026	250,923,821	18,657
East North Central	2,076	28,854	3,011,870	1,151	9,191	1,055,777	1,529	19,664	1,956,093	1,403	193,340,401	15,971
West North Central	414	4,156	414,711	244	1,238	137,881	268	2,918	276,830	227	26,171,275	3,269
South Atlantic	1,200	24,028	2,469,792	661	7,291	779,839	924	16,737	1,689,953	844	188,090,219	16,266
East South Central	400	2,383	260,072	213	831	104,504	260	1,552	155,568	209	11,631,375	1,234
West South Central	191	1,459	166,004	105	603	74,534	120	857	91,470	75	3,637,657	408
Mountain	493	5,793	714,449	284	2,341	321,896	369	3,452	392,553	302	34,779,782	3,716
Pacific	2,666	45,069	6,903,267	1,499	13,176	2,274,354	2,183	31,893	4,628,913	2,099	632,438,894	50,308
NEW ENGLAND												
Maine	79	1,034	116,517	52	481	64,473	52	553	52,044	49	6,200,583	763
New Hampshire	46	953	126,914	34	238	36,782	33	715	90,132	31	13,422,744	1,624
Vermont	26	617	59,707	19	236	26,479	17	382	33,228	17	4,536,009	494
Massachusetts	114	1,888	185,930	65	500	68,705	91	1,389	117,225	89	20,835,239	2,521
Rhode Island	18	130	10,141	8	32	3,540	15	99	6,601	14	2,016,950	244
Connecticut	86	1,145	124,614	51	364	46,152	68	781	78,462	65	10,976,544	1,372
MIDDLE ATLANTIC												
New York	769	19,632	2,193,439	501	6,814	772,845	578	12,818	1,420,594	552	157,985,555	11,375
New Jersey	111	2,132	196,328	50	363	43,483	98	1,769	152,845	93	26,204,253	2,411
Pennsylvania	533	7,511	774,545	297	1,908	235,580	413	5,604	538,965	381	66,734,013	4,872
EAST NORTH CENTRAL												
Ohio	437	4,378	478,081	234	987	124,312	347	3,392	353,769	312	29,132,198	3,001
Indiana	185	2,400	218,693	107	668	74,925	139	1,732	143,768	125	20,886,761	2,235
Illinois	232	3,039	276,778	129	660	64,423	147	2,379	212,355	124	22,225,388	2,289
Michigan	1,006	16,794	1,777,482	544	6,020	683,383	734	10,774	1,094,099	690	107,348,721	7,085
Wisconsin	216	2,243	260,836	137	856	108,734	162	1,387	152,102	152	13,747,333	1,361
WEST NORTH CENTRAL												
Minnesota	63	945	102,697	47	316	34,534	40	629	68,163	36	7,469,536	889
Iowa	88	730	89,233	53	249	27,854	61	481	61,379	57	3,762,880	493
Missouri	127	1,800	158,404	68	505	52,589	87	1,295	105,815	72	12,054,972	1,615
North Dakota	5	6	1,003	1	4	800	4	2	203	1	780	(Z)
South Dakota	9	28	5,829	7	10	4,263	8	19	1,566	8	218,899	22
Nebraska	24	93	5,118	10	7	675	16	86	4,443	16	302,560	30
Kansas	98	556	52,427	58	148	17,166	52	407	35,261	37	2,361,648	220
SOUTH ATLANTIC												
Delaware	8	206	20,932	4	55	6,359	7	151	14,573	5	3,801,777	327
Maryland	78	973	93,316	49	437	35,987	59	536	57,329	53	6,245,695	575
Virginia	380	10,140	1,043,540	201	2,829	318,895	297	7,311	724,645	279	87,936,076	7,563
West Virginia	114	2,627	240,211	74	810	82,020	91	1,818	158,191	88	16,968,697	1,629
North Carolina	439	6,119	619,587	228	1,786	168,242	340	4,333	451,345	309	52,755,217	3,693
South Carolina	65	1,587	182,220	28	360	36,415	56	1,227	145,805	51	11,320,621	1,392
Georgia	111	2,366	269,058	72	1,009	131,473	73	1,356	137,585	58	9,061,136	1,087
Florida	5	10	928	5	5	448	1	5	480	1	1,000	(Z)
EAST SOUTH CENTRAL												
Kentucky	181	1,030	114,473	98	372	49,561	119	659	64,912	98	3,892,190	432
Tennessee	138	947	92,065	82	361	43,952	82	586	48,113	64	6,218,292	634
Alabama	62	360	48,459	19	66	7,101	49	295	41,358	42	1,507,371	166
Mississippi	19	46	5,075	14	33	3,890	10	12	1,185	5	13,522	1
WEST SOUTH CENTRAL												
Arkansas	62	650	76,611	29	240	28,665	43	410	47,946	31	1,936,359	221
Louisiana	1	1	115	1	1	115	-	-	-	-	-	-
Oklahoma	62	429	44,870	27	52	7,934	46	377	36,936	24	1,592,524	175
Texas	66	378	44,408	48	309	37,820	31	69	6,588	20	108,774	12
MOUNTAIN												
Montana	10	81	8,570	6	59	6,518	7	22	2,052	6	128,040	14
Idaho	96	1,927	221,644	58	740	92,482	78	1,187	129,162	72	17,975,869	2,049
Wyoming	-	-	-	-	-	-	-	-	-	-	-	-
Colorado	147	1,694	231,170	71	635	97,161	113	1,059	134,009	90	6,924,664	679
New Mexico	57	517	52,343	37	235	26,260	43	282	26,083	27	935,757	101
Arizona	14	46	5,115	6	4	641	12	42	4,474	7	364,850	36
Utah	165	1,524	195,312	103	667	98,749	114	858	96,563	99	8,450,402	837
Nevada	4	4	295	3	2	85	2	2	210	1	200	(Z)
PACIFIC												
Washington	2,097	38,572	6,080,146	1,227	11,880	2,076,464	1,742	26,692	4,003,682	1,694	552,398,090	45,297
Oregon	326	2,072	251,999	160	536	75,540	263	1,535	176,459	233	30,187,561	1,721
California	243	4,425	571,122	112	760	122,350	178	3,666	448,772	172	49,853,243	3,290
Alaska	-	-	-	-	-	-	-	-	-	-	-	-
Hawaii	-	-	-	-	-	-	-	-	-	-	-	-

Table 93. **Apples: 1974 and 1969**—Continued

Farms With Sales of $2,500 and Over	Standard apples, 1974											
				Trees not of bearing age			Trees of bearing age			Harvested		Value of production ($1,000)
	Farms	Acres	Trees	Farms	Acres	Trees	Farms	Acres	Trees	Farms	Quantity (pounds)	
United States	15,227	360,563	20,656,182	4,515	36,893	2,712,104	14,189	323,670	17,944,078	13,004	4,519,830,927	371,290
REGIONS												
Northeast	3,389	115,432	5,505,474	714	8,328	504,593	3,263	107,104	5,000,881	3,078	1,382,111,628	114,373
North Central	4,428	87,419	4,175,764	1,395	8,492	557,460	4,081	78,927	3,618,304	3,723	834,375,598	69,528
South	2,780	64,464	3,217,923	1,086	7,940	434,277	2,365	56,525	2,783,646	2,027	636,416,770	55,959
West	4,630	93,247	7,757,021	1,320	12,133	1,215,774	4,480	81,114	6,541,247	4,176	1,666,926,931	131,430
DIVISIONS												
New England	725	23,200	1,078,627	140	1,881	117,203	704	21,319	961,424	676	266,615,994	31,976
Middle Atlantic	2,664	92,232	4,426,847	574	6,447	387,390	2,559	85,785	4,039,457	2,402	1,115,495,634	82,398
East North Central	3,539	75,677	3,559,233	926	6,460	420,137	3,346	69,216	3,139,096	3,093	738,468,160	57,597
West North Central	889	11,743	616,531	469	2,032	137,323	735	9,711	479,208	630	95,907,438	11,931
South Atlantic	1,854	57,801	2,849,605	643	5,786	304,950	1,705	52,016	2,544,655	1,563	609,886,889	53,051
East South Central	588	3,761	204,055	278	1,063	65,018	451	2,697	139,037	345	15,782,968	1,694
West South Central	338	2,903	164,263	165	1,091	64,309	209	1,812	99,954	119	10,746,913	1,213
Mountain	888	12,882	883,760	195	1,122	78,527	842	11,759	805,233	664	111,476,464	11,865
Pacific	3,742	80,366	6,873,261	1,125	11,011	1,137,247	3,638	69,355	5,736,014	3,512	1,555,450,467	119,565
NEW ENGLAND												
Maine	146	5,403	281,934	37	550	37,637	142	4,853	244,297	134	63,487,617	7,809
New Hampshire	67	3,145	119,614	13	182	7,730	66	2,964	111,884	64	41,128,376	4,977
Vermont	111	4,488	219,031	23	555	36,455	104	3,933	182,576	101	46,455,513	5,064
Massachusetts	229	6,414	291,055	38	464	29,097	223	5,950	261,958	213	74,492,305	9,014
Rhode Island	22	389	15,341	5	7	219	22	383	15,122	22	4,655,345	563
Connecticut	150	3,360	151,652	24	123	6,065	147	3,237	145,587	142	36,396,838	4,550
MIDDLE ATLANTIC												
New York	1,312	55,505	2,457,468	271	3,388	197,744	1,276	52,117	2,259,724	1,217	657,335,762	47,328
New Jersey	230	7,015	398,914	47	430	26,827	221	6,585	372,087	203	85,458,333	7,862
Pennsylvania	1,122	29,712	1,570,465	256	2,629	162,819	1,062	27,083	1,407,646	982	372,701,539	27,207
EAST NORTH CENTRAL												
Ohio	741	10,249	437,354	171	819	40,528	701	9,430	396,826	640	85,773,505	8,835
Indiana	287	4,211	196,747	119	758	38,215	260	3,453	158,532	242	36,097,367	3,862
Illinois	296	6,682	346,403	118	655	40,619	264	6,027	305,784	236	63,444,151	6,535
Michigan	1,746	47,888	2,230,702	351	3,605	257,586	1,686	44,283	1,973,116	1,579	496,888,073	32,795
Wisconsin	469	6,647	348,027	167	623	43,189	435	6,024	304,838	396	56,265,064	5,570
WEST NORTH CENTRAL												
Minnesota	198	3,143	203,060	125	900	63,816	171	2,243	139,244	157	25,372,995	3,019
Iowa	180	1,516	67,317	83	181	11,081	164	1,335	56,236	157	10,414,917	1,364
Missouri	223	4,874	244,566	102	491	41,455	171	4,383	203,111	136	47,378,807	6,349
North Dakota	27	136	6,509	17	54	2,780	24	82	3,729	20	213,400	21
South Dakota	32	156	6,722	17	71	2,969	24	84	3,753	21	267,500	27
Nebraska	64	331	17,049	37	69	3,858	51	262	13,191	44	1,495,619	150
Kansas	165	1,588	71,308	88	265	11,364	130	1,322	59,944	95	10,764,200	1,001
SOUTH ATLANTIC												
Delaware	15	582	34,332	6	80	6,954	15	502	27,378	12	10,092,456	868
Maryland	172	6,000	292,690	55	589	33,182	161	5,411	259,508	149	68,474,219	6,300
Virginia	636	24,437	1,142,248	187	2,163	107,264	590	22,275	1,034,984	540	284,124,349	24,435
West Virginia	230	13,884	670,949	98	1,405	74,525	221	12,479	596,424	209	122,061,122	11,718
North Carolina	614	10,449	567,448	235	1,308	67,228	564	9,142	500,220	524	106,099,149	7,427
South Carolina	72	1,166	68,167	16	57	3,213	66	1,109	64,954	61	6,618,057	814
Georgia	109	1,270	73,257	45	184	12,579	83	1,086	60,678	65	12,415,531	1,490
Florida	6	13	514	1	(Z)	5	5	13	509	3	2,006	(Z)
EAST SOUTH CENTRAL												
Kentucky	233	1,480	85,000	97	424	29,451	187	1,056	55,549	143	8,114,802	901
Tennessee	234	1,794	89,121	130	457	23,909	176	1,337	65,212	146	6,236,255	636
Alabama	87	426	27,333	35	152	9,931	68	274	17,402	44	1,228,523	135
Mississippi	34	60	2,601	16	30	1,727	20	31	874	12	203,388	22
WEST SOUTH CENTRAL												
Arkansas	76	1,240	66,862	32	319	19,863	59	921	46,999	46	7,736,957	882
Louisiana	6	9	589	4	1	92	3	7	497	1	100,000	11
Oklahoma	105	1,385	83,768	47	658	39,113	68	727	44,655	24	2,600,030	286
Texas	151	270	13,044	82	113	5,241	79	157	7,803	48	309,926	34
MOUNTAIN												
Montana	53	180	8,071	17	21	1,155	44	159	6,916	33	317,921	35
Idaho	156	3,672	279,214	39	357	22,356	149	3,315	256,858	143	54,259,394	6,186
Wyoming	8	16	659	2	2	49	7	13	610	3	54,500	6
Colorado	266	4,708	353,222	61	334	28,382	254	4,374	324,840	211	32,997,990	3,234
New Mexico	130	1,919	88,210	28	247	11,985	124	1,672	76,225	74	4,881,417	527
Arizona	28	126	5,385	4	22	1,954	26	103	3,431	11	93,500	9
Utah	230	2,208	146,418	32	130	12,241	223	2,078	134,177	182	18,753,442	1,857
Nevada	17	55	2,581	12	10	405	15	45	2,176	7	118,300	12
PACIFIC												
Washington	2,494	57,345	5,251,819	800	9,425	1,014,993	2,455	47,920	4,236,826	2,404	1,116,171,187	91,526
Oregon	515	4,839	351,240	121	405	31,263	490	4,434	319,977	453	105,913,783	6,037
California	733	18,181	1,270,202	204	1,181	90,991	693	17,001	1,179,211	655	333,365,497	22,002
Alaska	-	-	-	-	-	-	-	-	-	-	-	-
Hawaii	-	-	-	-	-	-	-	-	-	-	-	-

Table 94. Grapes: 1974 and 1969

Farms With Sales of $2,500 and Over	Total						Vines not of bearing age				
	Farms		Acres		Vines of all ages		Farms			Vines	
	1974	1969	1974	1969	1974	1969	1974	1969	Acres, 1974	1974	1969
United States	14,208	14,570	712,804	542,630	355,024,522	264,999,720	3,893	3,535	110,102	54,898,698	14,324,861
REGIONS											
Northeast	2,228	2,006	53,084	43,688	32,685,130	26,317,984	706	466	5,805	3,703,506	1,442,876
North Central	1,685,	1,841	21,385	19,529	11,073,331	9,818,789	526	442	2,613	1,363,903	550,743
South	1,014	1,289	7,792	5,019	3,256,297	2,498,964	477	708	2,467	1,001,992	262,172
West	9,281	9,434	630,543	474,394	308,009,764	226,363,983	2,184	1,919	99,217	48,829,297	12,069,070
DIVISIONS											
New England	26	28	67	11	35,294	5,616	12	18	40	21,454	1,251
Middle Atlantic	2,202	1,978	53,016	43,677	32,649,836	26,312,368	694	448	5,765	3,682,052	1,441,625
East North Central	1,477	1,534	19,932	18,177	10,339,200	9,212,528	417	306	2,124	1,123,372	486,459
West North Central	208	307	1,454	1,352	734,131	606,261	109	136	489	240,531	64,284
South Atlantic	553	630	4,448	1,909	1,537,365	776,633	257	352	1,758	617,524	95,369
East South Central	166	264	164	125	49,488	52,257	91	174	45	17,556	8,942
West South Central	295	395	3,179	2,985	1,669,444	1,670,074	129	182	664	366,912	157,861
Mountain	129	146	4,551	5,713	2,182,226	2,880,831	39	81	627	275,200	285,357
Pacific	9,152	9,288	625,992	468,681	305,827,538	223,483,152	2,145	1,838	98,591	48,554,097	11,783,713
NEW ENGLAND											
Maine	1	3	(Z)	(Z)	55	134	1	3	(Z)	55	42
New Hampshire	6	3	19	3	10,050	1,295	4	1	19	9,950	700
Vermont	-	4	-	(Z)	-	255	-	3	-	-	40
Massachusetts	13	10	36	7	19,633	2,946	6	7	19	10,699	354
Rhode Island	1	1	(Z)	(Z)	50	20	-	-	-	-	-
Connecticut	5	7	12	1	5,506	966	1	4	2	750	115
MIDDLE ATLANTIC											
New York	1,706	1,512	41,293	33,322	25,677,223	20,264,066	560	349	4,746	3,058,221	1,206,991
New Jersey	34	31	455	200	257,425	104,509	9	9	46	26,820	14,806
Pennsylvania	462	435	11,269	10,155	6,715,188	5,943,793	125	90	972	597,011	219,828
EAST NORTH CENTRAL											
Ohio	332	273	3,660	3,107	2,293,590	1,862,073	84	71	293	181,261	95,473
Indiana	68	53	377	236	170,869	95,984	28	26	39	19,792	7,200
Illinois	34	75	85	72	41,992	36,984	22	18	40	21,421	4,923
Michigan	1,013	1,106	15,761	14,751	7,810,044	7,213,257	270	172	1,748	898,857	377,649
Wisconsin	30	27	49	11	22,705	4,230	13	19	5	2,041	1,214
WEST NORTH CENTRAL											
Minnesota	10	16	3	8	674	3,799	7	13	2	450	1,527
Iowa	25	49	37	86	11,932	39,877	8	27	2	814	3,406
Missouri	116	157	1,339	1,193	688,992	536,015	63	50	426	212,201	54,187
North Dakota	1	6	(Z)	1	45	327	1	5	(Z)	45	37
South Dakota	4	7	2	2	421	189	3	6	2	381	56
Nebraska	8	14	2	11	478	4,193	5	8	1	342	1,684
Kansas	44	58	71	51	31,589	21,861	22	27	57	26,298	3,387
SOUTH ATLANTIC											
Delaware	6	11	17	51	8,477	20,489	-	5	-	-	975
Maryland	35	30	67	19	33,683	10,921	14	25	30	15,065	1,787
Virginia	59	65	97	116	48,735	57,969	26	36	37	18,989	6,165
West Virginia	14	31	6	11	2,539	6,232	5	24	2	800	485
North Carolina	244	192	1,999	365	679,783	129,724	131	104	977	355,270	38,544
South Carolina	56	101	1,488	879	514,299	387,648	26	38	414	146,280	19,099
Georgia	111	166	715	450	230,271	160,593	47	91	274	73,049	26,828
Florida	28	34	61	18	19,578	3,057	8	29	25	8,071	1,486
EAST SOUTH CENTRAL											
Kentucky	51	76	42	52	16,802	24,743	28	49	23	8,743	2,716
Tennessee	67	74	53	38	15,322	17,608	46	50	11	4,047	4,513
Alabama	33	85	55	28	11,441	7,870	9	53	4	1,386	995
Mississippi	15	29	14	7	5,923	2,036	8	22	7	3,380	718
WEST SOUTH CENTRAL											
Arkansas	136	169	2,809	2,761	1,491,907	1,569,001	36	36	458	256,903	132,484
Louisiana	14	5	11	1	5,295	392	6	4	4	1,950	120
Oklahoma	52	77	62	72	30,713	27,267	32	45	43	21,810	3,797
Texas	93	144	298	151	141,529	73,414	55	97	159	86,249	21,460
MOUNTAIN											
Montana	-	2	-	(Z)	-	72	-	2	-	-	17
Idaho	19	28	262	158	139,988	93,891	6	11	67	35,604	24,362
Wyoming	1	2	1	1	190	160	1	-	(Z)	40	-
Colorado	32	20	93	9	45,228	2,374	11	13	25	12,901	291
New Mexico	13	28	4	16	1,062	7,473	4	21	1	170	1,241
Arizona	36	38	4,116	5,496	1,963,143	2,763,008	10	17	518	218,340	255,244
Utah	26	23	56	32	25,485	13,678	6	14	16	8,045	4,175
Nevada	2	5	20	1	7,130	175	1	3	(Z)	100	27
PACIFIC											
Washington	745	698	18,549	10,331	10,919,144	5,681,035	306	200	4,045	2,448,432	449,786
Oregon	74	84	432	89	225,252	39,885	38	46	309	168,846	7,311
California	8,333	8,506	607,011	458,261	294,683,142	217,762,232	1,801	1,592	94,236	45,936,819	11,326,616
Alaska	-	-	-	-	-	-	-	-	-	-	-
Hawaii	-	-	-	-	-	-	-	-	-	-	-

Table 94. **Grapes: 1974 and 1969**—Continued

Farms With Sales of $2,500 and Over	Vines of bearing age					Harvested				Value of production ($1,000)	
	Farms			Vines		Farms		Quantity (pounds)			
	1974	1969	Acres, 1974	1974	1969	1974	1969	1974	1969	1974	1969
United States	13,303	14,353	602,702	300,125,824	250,674,859	12,804	13,468	7,643,997,400	6,592,711,926	557,556	234,186
REGIONS											
Northeast	2,143	1,998	47,279	28,981,624	24,875,108	2,093	1,923	426,876,600	251,806,627	48,270	17,323
North Central	1,493	1,799	18,772	9,709,428	9,268,046	1,342	1,640	113,678,600	86,201,331	10,922	4,988
South	719	1,204	5,325	2,254,305	2,236,792	544	899	27,506,000	27,559,382	3,582	1,576
West	8,948	9,352	531,326	259,180,467	214,294,913	8,825	9,006	7,075,936,200	6,227,144,586	494,782	210,299
DIVISIONS											
New England	17	27	27	13,840	4,365	14	22	76,800	20,786	9	1
Middle Atlantic	2,126	1,971	47,252	28,967,784	24,870,743	2,079	1,901	426,799,800	251,785,841	48,261	17,322
East North Central	1,362	1,509	17,807	9,215,828	8,726,069	1,253	1,425	108,860,400	77,922,269	10,440	4,501
West North Central	131	290	965	493,600	541,977	89	215	4,818,200	8,279,062	482	488
South Atlantic	412	584	2,690	919,841	681,264	331	449	12,240,800	7,645,328	1,674	456
East South Central	103	250	119	31,932	43,315	62	172	295,600	198,383	37	12
West South Central	204	370	2,516	1,302,532	1,512,213	151	278	14,969,600	19,715,671	1,871	1,108
Mountain	109	138	3,925	1,907,026	2,595,474	87	113	29,478,000	39,440,100	10,090	2,055
Pacific	8,839	9,214	527,401	257,273,441	211,699,439	8,738	8,893	7,046,458,200	6,187,704,486	484,692	208,244
NEW ENGLAND											
Maine	-	3	-	-	92	-	3	-	60	-	(Z)
New Hampshire	2	3	(Z)	100	595	2	3	400	4,050	(Z)	(Z)
Vermont	-	4	-	-	215	-	3	-	339	-	(Z)
Massachusetts	10	9	18	8,934	2,592	9	7	75,600	13,877	9	1
Rhode Island	1	1	(Z)	50	20	1	1	200	50	(Z)	(Z)
Connecticut	4	7	10	4,756	851	2	5	600	2,410	(Z)	(Z)
MIDDLE ATLANTIC											
New York	1,657	1,508	36,547	22,619,002	19,057,075	1,636	1,466	322,172,400	204,265,970	37,855	14,030
New Jersey	33	31	409	230,605	89,703	28	28	2,028,800	1,135,948	249	71
Pennsylvania	436	432	10,296	6,118,177	5,723,965	415	407	102,598,600	46,383,923	10,157	3,221
EAST NORTH CENTRAL											
Ohio	294	264	3,367	2,112,329	1,766,600	270	243	24,009,800	13,618,866	2,665	838
Indiana	55	49	338	151,077	88,784	43	40	1,140,600	949,664	114	57
Illinois	18	72	46	20,571	32,061	8	56	175,800	181,835	18	10
Michigan	975	1,100	14,013	6,911,187	6,835,608	919	1,066	83,467,200	63,159,440	7,637	3,595
Wisconsin	20	24	44	20,664	3,016	13	20	67,000	12,464	6	1
WEST NORTH CENTRAL											
Minnesota	4	16	1	224	2,272	4	14	1,000	12,623	(Z)	1
Iowa	18	49	35	11,118	36,471	13	32	149,400	145,443	15	9
Missouri	81	152	914	476,791	481,828	58	113	4,620,000	8,029,551	462	473
North Dakota	-	3	-	-	290	-	3	-	1,160	-	(Z)
South Dakota	1	5	(Z)	40	133	-	5	-	945	-	(Z)
Nebraska	3	11	1	136	2,509	-	9	-	19,718	-	1
Kansas	24	54	15	5,291	18,474	14	39	47,800	69,622	5	4
SOUTH ATLANTIC											
Delaware	6	11	17	8,477	19,514	5	10	56,600	200,440	7	12
Maryland	29	29	37	18,618	9,134	23	20	214,000	18,652	27	1
Virginia	37	64	59	29,746	51,804	22	51	279,200	535,145	35	32
West Virginia	10	30	4	1,739	5,747	8	21	8,200	10,946	1	1
North Carolina	178	172	1,022	324,513	91,180	163	137	4,765,200	1,073,551	729	64
South Carolina	44	94	1,075	368,019	368,549	40	77	4,846,600	4,908,781	613	295
Georgia	85	156	441	157,222	133,765	58	110	2,019,200	891,267	255	51
Florida	23	28	36	11,507	1,571	12	23	51,800	6,546	6	(Z)
EAST SOUTH CENTRAL											
Kentucky	31	71	20	8,059	22,027	25	40	103,800	86,715	13	5
Tennessee	33	69	43	11,275	13,095	23	49	178,800	88,488	22	5
Alabama	26	83	51	10,055	6,875	10	64	9,400	18,525	1	1
Mississippi	13	27	6	2,543	1,318	4	19	3,600	4,655	(Z)	(Z)
WEST SOUTH CENTRAL											
Arkansas	122	163	2,351	1,235,004	1,436,517	111	152	14,244,600	19,478,020	1,781	1,094
Louisiana	10	5	7	3,345	272	5	-	1,600	-	(Z)	-
Oklahoma	25	69	19	8,903	23,470	9	46	11,000	128,871	1	8
Texas	47	133	139	55,280	51,954	26	80	712,400	108,780	89	7
MOUNTAIN											
Montana	-	1	-	-	55	-	1	-	25	-	(Z)
Idaho	18	27	194	104,384	69,529	14	27	1,696,400	547,138	212	33
Wyoming	1	2	1	150	160	1	2	2,000	3,650	(Z)	(Z)
Colorado	23	19	68	32,327	2,083	17	14	37,800	19,165	5	1
New Mexico	11	26	3	892	6,232	3	16	6,000	29,063	1	2
Arizona	31	37	3,598	1,744,803	2,507,764	30	34	27,257,400	38,789,026	9,813	2,016
Utah	23	21	39	17,440	9,503	20	16	310,600	51,651	39	3
Nevada	2	5	20	7,030	148	2	3	167,800	382	21	(Z)
PACIFIC											
Washington	720	690	14,504	8,470,712	5,231,249	705	672	143,280,000	120,800,856	11,821	4,801
Oregon	45	75	123	56,406	32,574	41	60	567,800	578,558	43	29
California	8,074	8,449	512,775	248,746,323	206,435,616	7,992	8,161	6,902,610,400	6,066,325,072	472,829	203,414
Alaska	-	-	-	-	-	-	-	-	-	-	-
Hawaii	-	-	-	-	-	-	-	-	-	-	-

Table 94. **Grapes: 1974 and 1969**—Continued

Farms With Sales of $2,500 and Over	Farms with 0.1 to 24.9 acres, 1974										
				Vines not of bearing age			Vines of bearing age			Harvested	
	Farms	Acres	Vines	Farms	Acres	Vines	Farms	Acres	Vines	Farms	Quantity (pounds)
United States	8,663	85,247	44,078,795	2,143	8,117	4,230,419	7,923	77,130	39,848,376	7,443	865,645,000
REGIONS											
Northeast	1,571	14,451	8,759,512	395	1,576	972,165	1,494	12,875	7,787,347	1,447	107,153,800
North Central	1,457	10,314	5,238,727	428	1,079	555,741	1,270	9,235	4,682,986	1,123	53,571,000
South	936	3,016	1,240,968	437	837	307,492	657	2,180	933,476	482	10,326,400
West	4,699	57,466	28,839,588	883	4,626	2,395,021	4,502	52,839	26,444,567	4,391	694,593,800
DIVISIONS											
New England	26	67	35,294	12	40	21,454	17	27	13,840	14	76,800
Middle Atlantic	1,545	14,384	8,724,218	383	1,536	950,711	1,477	12,848	7,773,507	1,433	107,077,000
East North Central	1,269	9,845	5,021,152	331	905	476,196	1,156	8,940	4,544,956	1,049	52,227,400
West North Central	188	469	217,575	97	174	79,545	114	295	138,030	74	1,343,600
South Atlantic	507	1,672	559,089	227	595	186,524	377	1,077	372,565	296	4,665,800
East South Central	165	122	42,988	91	45	17,556	102	77	25,432	61	293,600
West South Central	264	1,222	638,891	119	197	103,412	178	1,025	535,479	125	5,367,000
Mountain	109	275	135,663	32	56	28,315	89	219	107,348	68	1,392,200
Pacific	4,590	57,191	28,703,925	851	4,570	2,366,706	4,413	52,620	26,337,219	4,323	693,201,600
NEW ENGLAND											
Maine	1	(Z)	55	1	(Z)	55	-	-	-	-	-
New Hampshire	6	19	10,050	4	19	9,950	2	(Z)	100	2	400
Vermont	-	-	-	-	-	-	-	-	-	-	-
Massachusetts	13	36	19,633	6	19	10,699	10	18	8,934	9	75,600
Rhode Island	1	(Z)	50	-	-	-	1	(Z)	50	1	200
Connecticut	5	12	5,506	1	2	750	4	10	4,756	2	600
MIDDLE ATLANTIC											
New York	1,193	11,753	7,177,462	312	1,342	833,450	1,150	10,412	6,344,012	1,131	85,107,000
New Jersey	29	128	64,825	7	12	6,420	28	116	58,405	23	611,800
Pennsylvania	323	2,503	1,481,931	64	182	110,841	299	2,321	1,371,090	279	21,358,200
EAST NORTH CENTRAL											
Ohio	299	1,873	1,107,964	73	150	85,363	262	1,723	1,022,601	238	12,622,800
Indiana	64	124	54,425	28	39	19,792	51	85	34,633	39	322,600
Illinois	34	85	41,992	22	40	21,421	18	46	20,571	8	175,800
Michigan	842	7,715	3,794,066	195	672	347,579	805	7,043	3,446,487	751	39,039,200
Wisconsin	30	49	22,705	13	5	2,041	20	44	20,664	13	67,000
WEST NORTH CENTRAL											
Minnesota	10	3	674	7	2	450	4	1	224	4	1,000
Iowa	24	12	4,432	8	2	814	17	10	3,618	12	69,400
Missouri	98	424	202,436	52	155	73,715	65	269	128,721	44	1,225,400
North Dakota	1	(Z)	45	1	(Z)	45	-	-	-	-	-
South Dakota	4	2	421	3	2	381	1	(Z)	40	-	-
Nebraska	8	2	478	5	1	342	3	1	136	-	-
Kansas	43	26	9,089	21	12	3,798	24	15	5,291	14	47,800
SOUTH ATLANTIC											
Delaware	6	17	8,477	-	-	-	6	17	8,477	5	56,600
Maryland	35	67	33,683	14	30	15,065	29	37	18,618	23	214,000
Virginia	58	72	33,735	26	37	18,989	36	34	14,746	21	59,200
West Virginia	14	6	2,539	5	2	800	10	4	1,739	8	8,200
North Carolina	221	825	248,293	114	341	91,670	162	483	156,623	147	2,011,200
South Carolina	40	252	91,013	17	75	17,080	29	178	73,933	25	791,600
Georgia	105	374	121,771	43	85	34,849	82	289	86,922	55	1,473,200
Florida	28	61	19,578	8	25	8,071	23	36	11,507	12	51,800
EAST SOUTH CENTRAL											
Kentucky	51	42	16,802	28	23	8,743	31	20	8,059	25	103,800
Tennessee	67	53	15,322	46	11	4,047	33	43	11,275	23	178,800
Alabama	32	13	4,941	9	4	1,386	25	9	3,555	9	7,400
Mississippi	15	14	5,923	8	7	3,380	13	6	2,543	4	3,600
WEST SOUTH CENTRAL											
Arkansas	110	1,022	542,554	29	105	54,603	98	917	487,951	87	4,882,000
Louisiana	14	11	5,295	6	4	1,950	10	7	3,345	5	1,600
Oklahoma	51	32	15,713	31	13	6,810	25	19	8,903	9	11,000
Texas	89	158	75,329	53	75	40,049	45	83	35,280	24	472,400
MOUNTAIN											
Montana	-	-	-	-	-	-	-	-	-	-	-
Idaho	15	32	19,372	4	7	4,619	14	24	14,753	10	118,200
Wyoming	1	1	190	1	(Z)	40	1	1	150	1	2,000
Colorado	31	40	18,728	11	25	12,901	22	15	5,827	17	37,800
New Mexico	13	4	1,062	4	1	170	11	3	892	3	6,000
Arizona	22	148	76,196	6	20	8,940	17	128	67,256	16	869,800
Utah	25	31	12,985	5	3	1,545	22	27	11,440	19	190,600
Nevada	2	20	7,130	1	(Z)	100	2	20	7,030	2	167,800
PACIFIC											
Washington	560	5,166	2,969,811	194	850	526,267	538	4,317	2,443,544	524	40,132,200
Oregon	71	234	121,252	35	121	68,846	44	113	52,406	40	565,800
California	3,959	51,790	25,612,862	622	3,599	1,771,593	3,831	48,191	23,841,269	3,759	652,503,600
Alaska	-	-	-	-	-	-	-	-	-	-	-
Hawaii	-	-	-	-	-	-	-	-	-	-	-

Table 94. Grapes: 1974 and 1969—Continued

Farms With Sales of $2,500 and Over	Farms with 25.0 to 49.9 acres, 1974										
				Vines not of bearing age			Vines of bearing age			Harvested	
	Farms	Acres	Vines	Farms	Acres	Vines	Farms	Acres	Vines	Farms	Quantity (pounds)
United States	2,645	91,746	46,800,427	727	9,055	4,760,370	2,568	82,691	42,040,057	2,554	1,030,031,000
REGIONS											
Northeast	382	12,864	7,864,339	163	1,453	921,498	374	11,411	6,942,841	371	101,812,000
North Central	155	5,221	2,624,944	59	609	325,698	152	4,612	2,299,246	149	29,615,000
South	53	1,756	757,213	22	511	222,400	42	1,245	534,813	42	7,647,200
West	2,055	71,906	35,553,931	483	6,482	3,290,774	2,000	65,424	32,263,157	1,992	890,956,800
DIVISIONS											
New England	-	-	-	-	-	-	-	-	-	-	-
Middle Atlantic	382	12,864	7,864,339	163	1,453	921,498	374	11,411	6,942,841	371	101,812,000
East North Central	144	4,878	2,451,054	52	509	271,528	142	4,369	2,179,526	141	28,577,600
West North Central	11	343	173,890	7	100	54,170	10	243	119,720	8	1,037,400
South Atlantic	30	965	362,640	15	354	136,400	23	611	226,240	23	3,696,000
East South Central	1	42	6,500	-	-	-	1	42	6,500	1	2,000
West South Central	22	749	388,073	7	157	86,000	18	592	302,073	18	3,949,200
Mountain	3	95	46,500	1	13	6,500	3	82	40,000	3	616,000
Pacific	2,052	71,811	35,507,431	482	6,469	3,284,274	1,997	65,342	32,223,157	1,989	890,340,800
NEW ENGLAND											
Maine	-	-	-	-	-	-	-	-	-	-	-
New Hampshire	-	-	-	-	-	-	-	-	-	-	-
Vermont	-	-	-	-	-	-	-	-	-	-	-
Massachusetts	-	-	-	-	-	-	-	-	-	-	-
Rhode Island	-	-	-	-	-	-	-	-	-	-	-
Connecticut	-	-	-	-	-	-	-	-	-	-	-
MIDDLE ATLANTIC											
New York	305	10,229	6,317,768	132	1,125	719,838	299	9,105	5,597,930	297	80,810,000
New Jersey	2	71	35,300	-	-	-	2	71	35,300	2	242,000
Pennsylvania	75	2,564	1,511,271	31	329	201,660	73	2,235	1,309,611	72	20,760,000
EAST NORTH CENTRAL											
Ohio	20	659	411,876	6	83	53,178	19	576	358,698	19	4,532,600
Indiana	1	45	18,000	-	-	-	1	45	18,000	1	200,000
Illinois	-	-	-	-	-	-	-	-	-	-	-
Michigan	123	4,174	2,021,178	46	426	218,350	122	3,748	1,802,828	121	23,845,000
Wisconsin	-	-	-	-	-	-	-	-	-	-	-
WEST NORTH CENTRAL											
Minnesota	-	-	-	-	-	-	-	-	-	-	-
Iowa	1	25	7,500	-	-	-	1	25	7,500	1	80,000
Missouri	9	273	143,890	6	55	31,670	9	218	112,220	7	957,400
North Dakota	-	-	-	-	-	-	-	-	-	-	-
South Dakota	-	-	-	-	-	-	-	-	-	-	-
Nebraska	-	-	-	-	-	-	-	-	-	-	-
Kansas	1	45	22,500	1	45	22,500	-	-	-	-	-
SOUTH ATLANTIC											
Delaware	-	-	-	-	-	-	-	-	-	-	-
Maryland	-	-	-	-	-	-	-	-	-	-	-
Virginia	1	25	15,000	-	-	-	1	25	15,000	1	220,000
West Virginia	-	-	-	-	-	-	-	-	-	-	-
North Carolina	17	591	225,940	11	270	111,200	12	321	114,740	12	2,032,000
South Carolina	9	258	85,200	2	45	14,000	8	213	71,200	8	938,000
Georgia	3	91	36,500	2	39	11,200	2	52	25,300	2	506,000
Florida	-	-	-	-	-	-	-	-	-	-	-
EAST SOUTH CENTRAL											
Kentucky	-	-	-	-	-	-	-	-	-	-	-
Tennessee	-	-	-	-	-	-	-	-	-	-	-
Alabama	1	42	6,500	-	-	-	1	42	6,500	1	2,000
Mississippi	-	-	-	-	-	-	-	-	-	-	-
WEST SOUTH CENTRAL											
Arkansas	17	579	306,873	4	43	24,800	16	536	282,073	16	3,709,200
Louisiana	-	-	-	-	-	-	-	-	-	-	-
Oklahoma	1	30	15,000	1	30	15,000	-	-	-	-	-
Texas	4	140	66,200	2	84	46,200	2	56	20,000	2	240,000
MOUNTAIN											
Montana	-	-	-	-	-	-	-	-	-	-	-
Idaho	1	40	20,000	-	-	-	1	40	20,000	1	(D)
Wyoming	-	-	-	-	-	-	-	-	-	-	-
Colorado	-	-	-	-	-	-	-	-	-	-	-
New Mexico	-	-	-	-	-	-	-	-	-	-	-
Arizona	1	30	14,000	-	-	-	1	30	14,000	1	(D)
Utah	1	25	12,500	1	13	6,500	1	12	6,000	1	(D)
Nevada	-	-	-	-	-	-	-	-	-	-	-
PACIFIC											
Washington	117	3,944	2,225,862	67	842	505,507	116	3,101	1,720,355	116	32,962,800
Oregon	1	40	16,000	1	30	12,000	1	10	4,000	1	2,000
California	1,934	67,827	33,265,569	414	5,596	2,766,767	1,880	62,231	30,498,802	1,872	857,376,000
Alaska	-	-	-	-	-	-	-	-	-	-	-
Hawaii	-	-	-	-	-	-	-	-	-	-	-

Table 94. **Grapes: 1974 and 1969**—Continued

Farms With Sales of $2,500 and Over	Farms with 50.0 to 99.9 acres, 1974										
				Vines not of bearing age			Vines of bearing age			Harvested	
	Farms	Acres	Vines	Farms	Acres	Vines	Farms	Acres	Vines	Farms	Quantity (pounds)
United States	1,607	109,057	55,384,931	476	10,143	5,238,100	1,572	98,914	50,146,831	1,570	1,329,018,400
REGIONS											
Northeast	199	13,117	8,056,678	97	1,216	799,160	199	11,901	7,257,518	199	110,562,800
North Central	63	4,044	2,112,289	33	621	327,329	61	3,423	1,784,960	61	21,797,200
South	9	500	184,890	6	238	78,700	6	262	106,190	6	1,794,800
West	1,336	91,397	45,031,074	340	8,068	4,032,911	1,306	83,329	40,998,163	1,304	1,194,863,600
DIVISIONS											
New England	-	-	-	-	-	-	-	-	-	-	-
Middle Atlantic	199	13,117	8,056,678	97	1,216	799,160	199	11,901	7,257,518	199	110,562,800
East North Central	55	3,501	1,819,623	29	466	250,513	55	3,036	1,569,110	55	19,546,000
West North Central	8	543	292,666	4	156	76,816	6	387	215,850	6	2,251,200
South Atlantic	5	270	65,950	5	183	(D)	3	88	(D)	3	558,000
East South Central	-	-	-	-	-	-	-	-	-	-	-
West South Central	4	230	118,940	1	55	(D)	3	175	(D)	3	1,236,800
Mountain	9	635	298,468	3	98	36,985	9	537	261,483	8	5,114,200
Pacific	1,327	90,762	44,732,606	337	7,970	3,995,926	1,297	82,792	40,736,680	1,296	1,189,749,400
NEW ENGLAND											
Maine	-	-	-	-	-	-	-	-	-	-	-
New Hampshire	-	-	-	-	-	-	-	-	-	-	-
Vermont	-	-	-	-	-	-	-	-	-	-	-
Massachusetts	-	-	-	-	-	-	-	-	-	-	-
Rhode Island	-	-	-	-	-	-	-	-	-	-	-
Connecticut	-	-	-	-	-	-	-	-	-	-	-
MIDDLE ATLANTIC											
New York	156	10,376	6,404,374	77	990	659,775	156	9,387	5,744,599	156	84,788,600
New Jersey	2	(D)	(D)	1	(D)	(D)	2	(D)	(D)	2	(D)
Pennsylvania	41	(D)	(D)	19	(D)	(D)	41	(D)	(D)	41	(D)
EAST NORTH CENTRAL											
Ohio	11	(D)	(D)	4	(D)	(D)	11	(D)	(D)	11	(D)
Indiana	3	208	98,444	-	-	-	3	208	98,444	3	618,000
Illinois	-	-	-	-	-	-	-	-	-	-	-
Michigan	41	(D)	(D)	25	(D)	(D)	41	(D)	(D)	41	(D)
Wisconsin	-	-	-	-	-	-	-	-	-	-	-
WEST NORTH CENTRAL											
Minnesota	-	-	-	-	-	-	-	-	-	-	-
Iowa	-	-	-	-	-	-	-	-	-	-	-
Missouri	8	543	292,666	4	156	76,816	6	387	215,850	6	2,251,200
North Dakota	-	-	-	-	-	-	-	-	-	-	-
South Dakota	-	-	-	-	-	-	-	-	-	-	-
Nebraska	-	-	-	-	-	-	-	-	-	-	-
Kansas	-	-	-	-	-	-	-	-	-	-	-
SOUTH ATLANTIC											
Delaware	-	-	-	-	-	-	-	-	-	-	-
Maryland	-	-	-	-	-	-	-	-	-	-	-
Virginia	-	-	-	-	-	-	-	-	-	-	-
West Virginia	-	-	-	-	-	-	-	-	-	-	-
North Carolina	3	(D)	(D)	3	98	(D)	2	68	(D)	2	(D)
South Carolina	1	55	9,900	1	35	(D)	1	20	(D)	1	(D)
Georgia	1	(D)	(D)	1	50	(D)	-	-	-	-	-
Florida	-	-	-	-	-	-	-	-	-	-	-
EAST SOUTH CENTRAL											
Kentucky	-	-	-	-	-	-	-	-	-	-	-
Tennessee	-	-	-	-	-	-	-	-	-	-	-
Alabama	-	-	-	-	-	-	-	-	-	-	-
Mississippi	-	-	-	-	-	-	-	-	-	-	-
WEST SOUTH CENTRAL											
Arkansas	4	230	118,940	1	55	(D)	3	175	(D)	3	1,236,800
Louisiana	-	-	-	-	-	-	-	-	-	-	-
Oklahoma	-	-	-	-	-	-	-	-	-	-	-
Texas	-	-	-	-	-	-	-	-	-	-	-
MOUNTAIN											
Montana	-	-	-	-	-	-	-	-	-	-	-
Idaho	3	190	100,616	2	60	(D)	3	130	(D)	3	(D)
Wyoming	-	-	-	-	-	-	-	-	-	-	-
Colorado	1	53	26,500	-	-	-	1	53	26,500	-	-
New Mexico	-	-	-	-	-	-	-	-	-	-	-
Arizona	5	392	171,352	1	38	(D)	5	354	(D)	5	(D)
Utah	-	-	-	-	-	-	-	-	-	-	-
Nevada	-	-	-	-	-	-	-	-	-	-	-
PACIFIC											
Washington	42	2,878	1,715,274	28	699	453,669	41	2,178	1,261,605	40	25,053,600
Oregon	1	58	33,000	1	58	33,000	-	-	-	-	-
California	1,284	87,826	42,984,332	308	7,213	3,509,257	1,256	80,614	39,475,075	1,256	1,164,695,800
Alaska	-	-	-	-	-	-	-	-	-	-	-
Hawaii	-	-	-	-	-	-	-	-	-	-	-

Table 94. Grapes: 1974 and 1972—Continued

Farms With Sales of $2,500 and Over	Farms with 100.0 acres and over, 1974										
				Vines not of bearing age			Vines of bearing age			Harvested	
	Farms	Acres	Vines	Farms	Acres	Vines	Farms	Acres	Vines	Farms	Quantity (pounds)
United States	1,293	426,754	208,760,369	547	82,786	40,669,809	1,240	343,967	168,090,560	1,237	4,419,303,000
REGIONS											
Northeast	76	12,651	8,004,601	51	1,559	1,010,683	76	11,092	6,993,918	76	107,348,000
North Central	10	1,807	1,097,371	6	304	155,135	10	1,503	942,236	9	8,695,400
South	16	2,520	1,073,226	12	882	393,400	14	1,638	679,826	14	7,737,600
West	1,191	409,775	198,585,171	478	80,042	39,110,591	1,140	329,734	159,474,580	1,138	4,295,522,000
DIVISIONS											
New England	-	-	-	-	-	-	-	-	-	-	-
Middle Atlantic	76	12,651	8,004,601	51	1,559	1,010,683	76	11,092	6,993,918	76	107,348,000
East North Central	9	1,707	1,047,371	5	244	125,135	9	1,463	922,236	8	8,509,400
West North Central	1	100	50,000	1	60	30,000	1	40	20,000	1	186,000
South Atlantic	11	1,541	549,686	10	627	(D)	9	914	(D)	9	3,321,000
East South Central	-	-	-	-	-	-	-	-	-	-	-
West South Central	5	979	523,540	2	255	(D)	5	724	(D)	5	4,416,600
Mountain	8	3,546	1,701,595	3	460	203,400	8	3,086	1,498,195	8	22,355,600
Pacific	1,183	406,229	196,883,576	475	79,582	38,907,191	1,132	326,648	157,976,385	1,130	4,273,166,400
NEW ENGLAND											
Maine	-	-	-	-	-	-	-	-	-	-	-
New Hampshire	-	-	-	-	-	-	-	-	-	-	-
Vermont	-	-	-	-	-	-	-	-	-	-	-
Massachusetts	-	-	-	-	-	-	-	-	-	-	-
Rhode Island	-	-	-	-	-	-	-	-	-	-	-
Connecticut	-	-	-	-	-	-	-	-	-	-	-
MIDDLE ATLANTIC											
New York	52	8,934	5,777,619	39	1,291	845,158	52	7,644	4,932,461	52	71,466,800
New Jersey	1	(D)	(D)	1	(D)	(D)	1	(D)	(D)	1	(D)
Pennsylvania	23	(D)	(D)	11	(D)	(D)	23	(D)	1,993,457	23	(D)
EAST NORTH CENTRAL											
Ohio	2	(D)	(D)	1	(D)	(D)	2	(D)	(D)	2	(D)
Indiana	-	-	-	-	-	-	-	-	-	-	-
Illinois	-	-	-	-	-	-	-	-	-	-	-
Michigan	7	(D)	(D)	4	(D)	(D)	7	(D)	(D)	6	(D)
Wisconsin	-	-	-	-	-	-	-	-	-	-	-
WEST NORTH CENTRAL											
Minnesota	-	-	-	-	-	-	-	-	-	-	-
Iowa	-	-	-	-	-	-	-	-	-	-	-
Missouri	1	100	50,000	1	60	30,000	1	40	20,000	1	186,000
North Dakota	-	-	-	-	-	-	-	-	-	-	-
South Dakota	-	-	-	-	-	-	-	-	-	-	-
Nebraska	-	-	-	-	-	-	-	-	-	-	-
Kansas	-	-	-	-	-	-	-	-	-	-	-
SOUTH ATLANTIC											
Delaware	-	-	-	-	-	-	-	-	-	-	-
Maryland	-	-	-	-	-	-	-	-	-	-	-
Virginia	-	-	-	-	-	-	-	-	-	-	-
West Virginia	-	-	-	-	-	-	-	-	-	-	-
North Carolina	3	(D)	(D)	3	268	(D)	2	150	(D)	2	(D)
South Carolina	6	923	328,186	6	259	(D)	6	664	(D)	6	(D)
Georgia	2	(D)	(D)	1	100	(D)	1	100	(D)	1	40,000
Florida	-	-	-	-	-	-	-	-	-	-	-
EAST SOUTH CENTRAL											
Kentucky	-	-	-	-	-	-	-	-	-	-	-
Tennessee	-	-	-	-	-	-	-	-	-	-	-
Alabama	-	-	-	-	-	-	-	-	-	-	-
Mississippi	-	-	-	-	-	-	-	-	-	-	-
WEST SOUTH CENTRAL											
Arkansas	5	979	523,540	2	255	(D)	5	724	(D)	5	4,416,600
Louisiana	-	-	-	-	-	-	-	-	-	-	-
Oklahoma	-	-	-	-	-	-	-	-	-	-	-
Texas	-	-	-	-	-	-	-	-	-	-	-
MOUNTAIN											
Montana	-	-	-	-	-	-	-	-	-	-	-
Idaho	-	-	-	-	-	-	-	-	-	-	-
Wyoming	-	-	-	-	-	-	-	-	-	-	-
Colorado	-	-	-	-	-	-	-	-	-	-	-
New Mexico	-	-	-	-	-	-	-	-	-	-	-
Arizona	8	3,546	1,701,595	3	460	203,400	8	3,086	1,498,195	8	22,355,600
Utah	-	-	-	-	-	-	-	-	-	-	-
Nevada	-	-	-	-	-	-	-	-	-	-	-
PACIFIC											
Washington	26	6,561	4,008,197	17	1,654	962,989	25	4,908	3,045,208	25	45,131,400
Oregon	1	100	55,000	1	100	55,000	-	-	-	-	-
California	1,156	399,568	192,820,379	457	77,828	37,889,202	1,107	321,740	154,931,177	1,105	4,228,035,000
Alaska	-	-	-	-	-	-	-	-	-	-	-
Hawaii	-	-	-	-	-	-	-	-	-	-	-

Table 95. **Peaches: 1974 and 1969**

Farms With Sales of $2,500 and Over	Total						Trees not of bearing age				
	Farms		Acres		Trees		Farms			Trees	
	1974	1969	1974	1969	1974	1969	1974	1969	Acres, 1974	1974	1969
United States	10,728	14,731	249,819	300,618	24,462,556	28,107,709	4,214	6,864	44,593	4,559,845	5,380,241
REGIONS											
Northeast	1,593	1,968	28,314	34,560	2,659,513	3,137,713	618	1,064	4,234	443,915	583,916
North Central	2,273	3,304	23,905	34,973	2,153,884	3,029,278	972	1,734	4,732	459,592	763,303
South	3,172	4,458	95,061	102,794	8,821,393	8,820,976	1,403	1,835	21,308	2,082,699	1,537,586
West	3,690	5,001	102,539	128,291	10,827,766	13,119,742	1,221	2,231	14,320	1,573,639	2,495,436
DIVISIONS											
New England	195	249	1,084	1,366	89,647	110,769	75	128	193	18,457	20,582
Middle Atlantic	1,398	1,719	27,230	33,194	2,569,866	3,026,944	543	936	4,041	425,458	563,334
East North Central	1,884	2,602	19,561	29,123	1,819,029	2,614,831	764	1,401	3,620	361,882	652,020
West North Central	389	702	4,345	5,850	334,855	414,447	208	333	1,112	97,710	111,283
South Atlantic	1,499	1,876	72,721	76,889	7,057,338	6,890,003	631	739	16,782	1,709,664	1,179,998
East South Central	613	992	6,170	8,419	561,885	697,023	294	431	1,374	128,146	112,456
West South Central	1,060	1,590	16,171	17,486	1,202,170	1,233,950	478	665	3,152	244,889	245,132
Mountain	663	823	6,492	7,310	719,639	769,331	224	398	1,344	159,869	238,831
Pacific	3,027	4,178	96,047	120,981	10,108,127	12,350,411	997	1,833	12,976	1,413,770	2,256,605
NEW ENGLAND											
Maine	4	14	2	10	153	811	1	7	(Z)	17	67
New Hampshire	20	23	55	128	4,742	8,664	9	12	16	1,690	1,768
Vermont	2	2	5	9	402	900	1	1	(Z)	2	300
Massachusetts	71	83	342	493	27,242	40,663	29	47	78	7,442	7,386
Rhode Island	11	11	85	74	4,760	5,400	4	6	4	330	1,266
Connecticut	87	116	594	652	52,348	54,331	31	55	94	8,976	9,795
MIDDLE ATLANTIC											
New York	387	538	2,509	3,499	240,144	309,476	171	292	585	59,716	70,182
New Jersey	284	312	12,990	15,648	1,255,286	1,481,444	110	173	1,530	162,644	234,728
Pennsylvania	727	869	11,731	14,047	1,074,436	1,236,024	262	471	1,926	203,098	258,424
EAST NORTH CENTRAL											
Ohio	499	676	3,667	5,145	323,680	435,491	193	381	639	62,964	103,777
Indiana	131	146	1,380	1,573	117,095	123,209	87	70	440	39,960	29,472
Illinois	228	310	3,141	3,906	238,548	284,402	110	168	663	51,085	76,050
Michigan	1,023	1,465	11,372	18,491	1,139,597	1,771,025	372	779	1,877	207,774	442,455
Wisconsin	3	5	1	8	109	704	2	3	1	99	266
WEST NORTH CENTRAL											
Minnesota	1	-	3	-	225	-	1	-	3	225	-
Iowa	11	44	15	20	1,100	1,512	8	24	4	324	465
Missouri	205	350	2,998	3,817	235,267	270,514	116	178	819	74,085	86,828
North Dakota	2	-	1	-	92	-	2	-	1	92	-
South Dakota	1	2	(Z)	(Z)	4	27	1	2	(Z)	4	15
Nebraska	14	47	7	23	542	1,604	9	20	6	467	387
Kansas	155	259	1,320	1,990	97,625	140,790	71	109	279	22,513	23,588
SOUTH ATLANTIC											
Delaware	19	26	345	469	27,201	32,823	5	5	57	5,110	1,349
Maryland	143	134	2,930	3,354	264,758	324,587	58	68	516	49,900	46,343
Virginia	350	392	5,139	5,921	482,587	475,293	118	184	814	74,958	91,071
West Virginia	114	119	3,422	2,864	291,702	211,953	42	53	616	55,871	40,883
North Carolina	197	256	4,037	4,129	394,839	409,994	85	108	712	72,609	80,922
South Carolina	384	400	29,517	26,221	2,741,736	2,479,515	181	128	7,207	700,210	282,684
Georgia	257	423	22,954	30,507	2,369,645	2,648,930	122	148	5,371	563,980	530,106
Florida	35	126	4,377	3,424	484,870	306,908	20	45	1,487	187,026	106,640
EAST SOUTH CENTRAL											
Kentucky	206	262	1,381	1,864	116,889	146,846	95	110	327	28,880	27,874
Tennessee	137	176	1,066	1,430	91,017	110,828	76	88	253	23,987	18,597
Alabama	176	356	2,859	3,668	283,967	333,305	78	134	565	56,710	39,790
Mississippi	94	198	864	1,457	70,012	106,044	45	99	230	18,569	26,195
WEST SOUTH CENTRAL											
Arkansas	194	231	4,468	5,500	366,304	427,982	76	109	789	73,785	66,038
Louisiana	64	59	1,455	1,044	129,877	90,909	40	30	317	29,264	24,407
Oklahoma	169	285	1,714	2,218	140,930	162,256	95	129	465	35,189	31,131
Texas	633	1,015	8,533	8,724	565,059	552,803	267	397	1,581	106,651	123,556
MOUNTAIN											
Montana	2	-	(Z)	-	15	-	2	-	(Z)	15	-
Idaho	82	106	1,182	1,045	114,250	107,572	25	58	185	20,450	29,300
Wyoming	1	2	4	16	315	700	1	-	2	100	-
Colorado	225	274	2,644	3,102	331,185	355,501	74	173	339	51,849	86,231
New Mexico	52	128	117	247	9,016	18,838	15	46	19	1,375	4,013
Arizona	40	49	805	1,142	80,046	107,117	14	20	338	34,893	88,315
Utah	253	253	1,737	1,742	184,538	178,018	91	97	460	51,132	30,712
Nevada	8	11	3	16	274	1,585	2	4	1	55	260
PACIFIC											
Washington	471	533	3,607	4,138	466,051	449,588	134	229	543	85,410	136,000
Oregon	239	336	1,707	1,916	149,907	160,382	79	143	259	24,622	29,602
California	2,317	3,309	90,732	114,927	9,492,169	11,740,441	784	1,461	12,175	1,303,738	2,091,003
Alaska	-	-	-	-	-	-	-	-	-	-	-
Hawaii	-	-	-	-	-	-	-	-	-	-	-

Table 95. **Peaches: 1974 and 1969**—Continued

Farms With Sales of $2,500 and Over	Trees of bearing age					Harvested				Value of production ($1,000)	
	Farms			Trees		Farms		Quantity (pounds)			
	1974	1969	Acres, 1974	1974	1969	1974	1969	1974	1969	1974	1969
United States	9,295	13,837	205,226	19,902,711	22,727,468	7,934	11,965	2,601,659,852	2,990,021,283	252,020	155,721
REGIONS											
Northeast	1,426	1,874	24,079	2,215,598	2,553,797	1,291	1,704	213,994,239	215,795,766	28,995	14,603
North Central	1,884	3,072	19,173	1,694,292	2,265,975	1,460	2,680	100,063,732	159,139,396	13,908	9,738
South	2,528	4,120	73,754	6,738,694	7,283,390	1,946	3,432	433,734,378	641,037,911	61,413	37,891
West	3,457	4,771	88,219	9,254,127	10,624,306	3,237	4,149	1,853,867,503	1,974,048,210	147,704	93,488
DIVISIONS											
New England	175	235	891	71,190	90,187	158	194	6,494,154	6,879,686	1,169	706
Middle Atlantic	1,251	1,639	23,189	2,144,408	2,463,610	1,133	1,510	207,500,085	208,916,080	27,826	13,897
East North Central	1,616	2,424	15,941	1,457,147	1,962,811	1,334	2,165	91,845,016	139,318,034	12,174	8,384
West North Central	268	648	3,232	237,145	303,164	126	515	8,218,716	19,821,362	1,734	1,354
South Atlantic	1,297	1,760	55,939	5,347,674	5,710,005	1,141	1,562	378,178,663	546,094,488	52,207	31,297
East South Central	445	888	4,796	433,739	584,567	331	716	21,061,666	38,783,987	3,595	2,761
West South Central	786	1,472	13,019	957,281	988,818	474	1,154	34,494,049	56,159,436	5,611	3,833
Mountain	606	787	5,149	559,770	530,500	531	678	42,149,708	40,396,716	5,754	2,488
Pacific	2,851	3,984	83,071	8,694,357	10,093,806	2,706	3,471	1,811,717,795	1,933,651,494	141,949	91,001
NEW ENGLAND											
Maine	3	12	2	136	744	3	3	23,700	1,119	4	(Z)
New Hampshire	14	21	39	3,052	6,896	12	8	416,840	323,900	75	34
Vermont	1	2	5	400	600	1	1	15,000	1,000	3	(Z)
Massachusetts	62	80	264	19,800	33,277	51	74	1,451,556	2,386,795	261	249
Rhode Island	11	11	81	4,430	4,134	10	11	608,866	423,360	110	40
Connecticut	84	109	500	43,372	44,536	81	97	3,978,192	3,743,512	716	383
MIDDLE ATLANTIC											
New York	317	505	1,924	180,428	239,294	284	469	13,570,397	16,110,550	2,239	1,252
New Jersey	274	303	11,460	1,092,642	1,246,716	256	276	100,360,519	103,526,501	14,452	7,454
Pennsylvania	660	831	9,805	871,338	977,600	593	765	93,569,169	89,279,029	11,135	5,191
EAST NORTH CENTRAL											
Ohio	426	632	3,028	260,716	331,714	354	574	17,620,573	22,129,484	2,995	1,871
Indiana	88	139	941	77,135	93,737	59	119	3,692,822	8,082,090	739	641
Illinois	164	278	2,478	187,463	208,352	64	243	4,692,657	23,131,217	737	1,518
Michigan	936	1,370	9,495	931,823	1,328,570	856	1,227	65,838,664	85,945,254	7,703	4,352
Wisconsin	2	5	(Z)	10	438	1	2	300	29,989	(Z)	2
WEST NORTH CENTRAL											
Minnesota	-	-	-	-	-	-	-	-	-	-	-
Iowa	7	37	10	776	1,047	4	23	32,100	15,863	6	1
Missouri	149	327	2,180	161,182	183,686	78	261	6,265,694	12,210,830	1,479	793
North Dakota	-	-	-	-	-	-	-	-	-	-	-
South Dakota	-	1	-	-	12	-	1	-	686	-	(Z)
Nebraska	7	41	1	75	1,217	3	33	70	31,146	(Z)	2
Kansas	105	242	1,041	75,112	117,202	41	197	1,920,852	7,562,837	250	558
SOUTH ATLANTIC											
Delaware	18	25	288	22,091	31,474	15	22	1,837,300	3,107,780	224	238
Maryland	128	125	2,413	214,858	278,244	114	110	22,688,152	20,724,646	2,564	1,430
Virginia	301	369	4,325	407,629	384,222	264	329	34,752,123	36,654,795	4,066	1,804
West Virginia	105	113	2,806	235,831	171,070	98	102	26,407,502	18,967,595	3,195	955
North Carolina	159	232	3,325	322,230	329,072	126	197	15,588,606	32,597,929	2,058	2,104
South Carolina	347	391	22,310	2,041,526	2,196,831	336	363	191,022,801	229,233,309	24,069	11,500
Georgia	215	401	17,583	1,805,665	2,118,824	177	347	81,833,675	184,451,194	15,303	12,162
Florida	24	104	2,889	297,844	200,268	11	92	4,048,504	20,357,240	729	1,104
EAST SOUTH CENTRAL											
Kentucky	143	225	1,055	88,009	118,972	95	181	5,567,287	9,189,724	863	649
Tennessee	89	164	813	67,030	92,231	62	128	4,354,505	6,684,039	631	399
Alabama	141	325	2,294	227,257	293,515	123	266	9,390,333	17,759,009	1,803	1,359
Mississippi	72	174	634	51,443	79,849	51	141	1,749,541	5,151,215	297	353
WEST SOUTH CENTRAL											
Arkansas	159	216	3,679	292,519	361,944	110	185	13,981,994	30,278,575	2,167	1,868
Louisiana	57	54	1,138	100,613	66,502	48	42	6,610,966	2,727,495	1,223	285
Oklahoma	102	255	1,249	105,741	131,125	20	200	307,019	7,545,374	46	450
Texas	468	947	6,952	458,408	429,247	296	727	13,594,070	15,607,992	2,175	1,230
MOUNTAIN											
Montana	-	-	-	-	-	-	-	-	-	-	-
Idaho	75	101	997	93,800	78,272	69	88	10,573,652	6,460,916	1,153	548
Wyoming	1	2	2	215	700	1	2	21,600	23,200	3	1
Colorado	215	266	2,305	279,336	269,270	201	241	20,655,923	23,403,865	3,264	1,352
New Mexico	40	118	98	7,641	14,825	21	94	463,335	883,836	60	53
Arizona	34	38	467	45,153	18,802	24	26	1,372,534	782,232	178	44
Utah	234	251	1,277	133,406	147,306	213	220	9,052,014	8,798,708	1,095	488
Nevada	7	11	3	219	1,325	2	7	10,650	43,959	1	3
PACIFIC											
Washington	432	468	3,065	380,641	313,588	382	188	35,000,388	11,057,747	3,325	1,097
Oregon	217	313	1,449	125,285	130,780	183	275	10,723,143	13,752,684	1,801	1,146
California	2,202	3,203	78,558	8,188,431	9,649,438	2,141	3,008	1,765,994,264	1,908,841,063	136,823	88,757
Alaska	-	-	-	-	-	-	-	-	-	-	-
Hawaii	-	-	-	-	-	-	-	-	-	-	-

Table 95. **Peaches: 1974 and 1969**—Continued

Farms With Sales of $2,500 and Over	Farms with 0.1 to 24.9 acres, 1974										
				Trees not of bearing age			Trees of bearing age			Harvested	
	Farms	Acres	Trees	Farms	Acres	Trees	Farms	Acres	Trees	Farms	Quantity (pounds)
United States	8,604	52,418	4,967,602	3,150	9,702	947,347	7,226	42,716	4,020,255	5,954	452,679,278
REGIONS											
Northeast	1,343	7,327	659,203	487	1,268	120,404	1,180	6,059	538,799	1,048	47,459,006
North Central	2,030	11,683	1,035,021	840	2,477	232,710	1,647	9,207	802,311	1,254	46,483,421
South	2,525	13,335	1,124,297	1,046	3,400	307,876	1,914	9,935	816,421	1,379	53,582,057
West	2,706	20,073	2,149,081	777	2,558	286,357	2,485	17,515	1,862,724	2,273	305,154,794
DIVISIONS											
New England	190	858	75,652	72	166	16,432	170	692	59,220	153	5,625,564
Middle Atlantic	1,153	6,469	583,551	415	1,102	103,972	1,010	5,367	479,579	895	41,833,442
East North Central	1,694	10,338	935,338	665	2,143	205,106	1,430	8,195	730,232	1,170	44,706,275
West North Central	336	1,346	99,683	175	333	27,604	217	1,012	72,079	84	1,777,146
South Atlantic	1,065	6,830	619,436	390	1,537	153,647	882	5,294	465,789	744	38,414,900
East South Central	539	2,275	201,267	253	698	62,832	375	1,577	138,435	268	6,782,670
West South Central	921	4,230	303,594	403	1,165	91,397	657	3,065	212,197	367	8,384,487
Mountain	603	3,277	355,661	186	539	62,425	550	2,737	293,236	478	19,804,556
Pacific	2,103	16,796	1,793,420	591	2,018	223,932	1,935	14,778	1,569,488	1,795	285,350,238
NEW ENGLAND											
Maine	4	2	153	1	(Z)	17	3	2	136	3	23,700
New Hampshire	20	55	4,742	9	16	1,690	14	39	3,052	12	416,840
Vermont	2	5	402	1	(Z)	2	1	5	400	1	15,000
Massachusetts	70	(D)	(D)	28	(D)	(D)	61	(D)	(D)	50	(D)
Rhode Island	10	56	3,690	3	2	130	10	54	3,560	9	435,776
Connecticut	84	(D)	(D)	30	(D)	(D)	81	(D)	(D)	78	(D)
MIDDLE ATLANTIC											
New York	372	1,708	156,989	161	447	41,011	304	1,261	115,978	272	8,216,267
New Jersey	162	1,331	127,860	48	132	12,627	152	1,199	115,233	136	11,088,163
Pennsylvania	619	3,430	298,702	206	523	50,334	554	2,907	248,368	487	22,529,012
EAST NORTH CENTRAL											
Ohio	473	2,482	213,659	180	480	46,423	400	2,002	167,236	330	11,209,383
Indiana	119	580	52,610	78	263	23,935	76	317	28,675	49	1,077,190
Illinois	198	1,261	86,823	95	419	31,085	135	843	55,738	47	1,196,207
Michigan	901	6,013	582,137	310	980	103,564	817	5,033	478,573	743	31,223,195
Wisconsin	3	1	109	2	1	99	2	(Z)	10	1	300
WEST NORTH CENTRAL											
Minnesota	1	3	225	1	3	225	-	-	-	-	-
Iowa	11	15	1,100	8	4	324	7	10	776	4	32,100
Missouri	169	800	58,605	93	226	18,779	114	575	39,826	47	1,479,124
North Dakota	2	1	92	2	1	92	-	-	-	-	-
South Dakota	1	(Z)	4	1	(Z)	4	-	-	-	-	-
Nebraska	14	7	542	9	6	467	7	1	75	3	70
Kansas	138	519	39,115	61	93	7,713	89	426	31,402	30	265,852
SOUTH ATLANTIC											
Delaware	13	93	7,575	1	3	240	12	90	7,335	9	483,300
Maryland	119	695	55,111	45	169	14,814	104	526	40,297	90	4,330,720
Virginia	305	1,633	138,025	96	240	24,493	258	1,394	113,532	221	10,697,991
West Virginia	76	474	38,089	17	72	6,009	67	402	32,080	61	2,882,600
North Carolina	176	811	76,094	75	212	21,789	139	598	54,305	106	3,315,632
South Carolina	213	2,322	227,019	82	591	59,827	184	1,731	167,192	175	13,689,100
Georgia	140	713	68,878	64	207	21,974	104	506	46,904	79	3,007,493
Florida	23	90	8,645	10	42	4,501	14	47	4,144	3	8,064
EAST SOUTH CENTRAL											
Kentucky	191	744	64,156	91	268	23,898	129	476	40,258	84	2,042,087
Tennessee	118	350	28,827	64	103	9,397	70	247	19,430	46	1,374,129
Alabama	149	873	85,169	62	220	21,035	116	653	64,134	99	2,925,973
Mississippi	81	308	23,115	36	108	8,502	60	201	14,613	39	440,481
WEST SOUTH CENTRAL											
Arkansas	148	1,142	96,218	50	245	23,303	116	897	72,915	71	3,641,741
Louisiana	55	379	33,795	33	131	11,982	49	248	21,813	40	956,654
Oklahoma	153	371	26,756	88	137	9,409	88	235	17,347	18	54,719
Texas	565	2,338	146,825	232	653	46,703	404	1,685	100,122	238	3,731,373
MOUNTAIN											
Montana	2	(Z)	15	2	(Z)	15	-	-	-	-	-
Idaho	69	501	45,200	18	65	7,765	63	436	37,435	57	3,077,152
Wyoming	1	4	315	1	2	100	1	2	215	1	21,600
Colorado	198	1,476	183,308	57	162	21,445	189	1,315	161,863	176	10,072,549
New Mexico	51	67	5,016	15	19	1,375	39	48	3,641	20	263,335
Arizona	33	139	12,542	9	26	3,218	28	113	9,324	18	454,367
Utah	241	1,085	108,991	82	264	28,452	223	822	80,539	204	5,904,903
Nevada	8	3	274	2	1	55	7	3	219	2	10,650
PACIFIC											
Washington	441	2,146	268,272	123	297	39,800	403	1,849	228,472	353	19,779,176
Oregon	227	1,019	83,775	72	125	11,399	205	894	72,376	171	6,122,458
California	1,435	13,631	1,441,373	396	1,597	172,733	1,327	12,034	1,268,640	1,271	259,448,604
Alaska	-	-	-	-	-	-	-	-	-	-	-
Hawaii	-	-	-	-	-	-	-	-	-	-	-

Table 95. **Peaches: 1974 and 1969**—Continued

Farms With Sales of $2,500 and Over	Farms with 25.0 to 49.9 acres, 1974										
				Trees not of bearing age			Trees of bearing age			Harvested	
	Farms	Acres	Trees	Farms	Acres	Trees	Farms	Acres	Trees	Farms	Quantity (pounds)
United States	1,074	36,729	3,608,560	467	5,585	582,483	1,042	31,144	3,026,077	985	437,610,024
REGIONS											
Northeast	113	3,763	352,321	52	497	58,911	111	3,266	293,410	110	31,718,874
North Central	171	5,748	514,129	87	1,122	105,876	166	4,626	408,253	141	25,728,905
South	285	9,391	862,207	148	2,124	204,715	269	7,268	657,492	244	46,502,849
West	505	17,827	1,879,903	180	1,843	212,981	496	15,984	1,666,922	490	333,659,396
DIVISIONS											
New England	3	106	6,170	1	2	200	3	104	5,970	3	593,090
Middle Atlantic	110	3,657	346,151	51	495	58,711	108	3,162	287,440	107	31,125,784
East North Central	133	4,464	419,202	65	786	78,235	130	3,678	340,967	114	23,194,885
West North Central	38	1,284	94,927	22	336	27,641	36	948	67,286	27	2,534,020
South Atlantic	159	5,277	532,202	79	1,126	119,419	151	4,151	412,783	143	35,767,788
East South Central	50	1,625	145,726	27	382	36,222	48	1,243	109,504	43	6,809,420
West South Central	76	2,490	184,279	42	616	49,074	70	1,873	135,205	58	3,925,641
Mountain	42	1,344	152,966	28	332	41,014	39	1,012	111,952	36	9,489,595
Pacific	463	16,483	1,726,937	152	1,511	171,967	457	14,972	1,554,970	454	324,169,801
NEW ENGLAND											
Maine	-	-	-	-	-	-	-	-	-	-	-
New Hampshire	-	-	-	-	-	-	-	-	-	-	-
Vermont	-	-	-	-	-	-	-	-	-	-	-
Massachusetts	-	-	-	-	-	-	-	-	-	-	-
Rhode Island	1	29	1,070	1	2	200	1	27	870	1	(D)
Connecticut	2	77	5,100	-	-	-	2	77	5,100	2	(D)
MIDDLE ATLANTIC											
New York	11	366	39,830	8	118	16,280	9	248	23,550	9	1,970,530
New Jersey	48	1,624	152,979	20	181	19,153	48	1,443	133,826	47	15,212,319
Pennsylvania	51	1,667	153,342	23	196	23,278	51	1,471	130,064	51	13,942,935
EAST NORTH CENTRAL											
Ohio	19	661	64,434	11	115	11,946	19	547	52,488	18	4,201,650
Indiana	7	248	20,130	4	30	3,470	7	218	16,660	6	839,000
Illinois	19	638	46,695	10	159	11,760	18	479	34,935	8	466,600
Michigan	88	2,917	287,943	40	483	51,059	86	2,435	236,884	82	17,687,635
Wisconsin	-	-	-	-	-	-	-	-	-	-	-
WEST NORTH CENTRAL											
Minnesota	-	-	-	-	-	-	-	-	-	-	-
Iowa	-	-	-	-	-	-	-	-	-	-	-
Missouri	26	907	65,452	13	161	13,666	25	746	51,786	21	2,249,020
North Dakota	-	-	-	-	-	-	-	-	-	-	-
South Dakota	-	-	-	-	-	-	-	-	-	-	-
Nebraska	-	-	-	-	-	-	-	-	-	-	-
Kansas	12	377	29,475	9	175	13,975	11	202	15,500	6	285,000
SOUTH ATLANTIC											
Delaware	5	182	16,126	3	39	3,870	5	143	12,256	5	1,334,000
Maryland	10	338	30,739	6	83	7,336	10	256	23,403	10	4,242,805
Virginia	25	778	63,932	11	166	13,985	23	613	49,947	23	5,518,210
West Virginia	21	732	63,396	11	145	14,155	21	587	49,241	20	5,764,132
North Carolina	10	327	32,145	5	55	6,845	9	272	25,300	9	2,149,600
South Carolina	56	1,905	186,824	29	422	39,597	54	1,483	147,227	53	14,103,895
Georgia	31	990	136,665	13	192	31,256	29	798	105,409	23	2,655,146
Florida	1	25	2,375	1	25	2,375	-	-	-	-	-
EAST SOUTH CENTRAL											
Kentucky	10	305	25,781	2	40	3,550	9	265	22,231	6	1,287,200
Tennessee	17	570	49,140	11	135	13,240	17	435	35,900	15	2,965,400
Alabama	15	490	50,588	9	125	12,965	15	365	37,623	15	2,191,760
Mississippi	8	260	20,217	5	82	6,467	7	178	13,750	7	365,060
WEST SOUTH CENTRAL											
Arkansas	22	676	61,506	10	147	16,488	20	529	45,018	17	1,221,006
Louisiana	4	105	9,050	3	50	4,250	3	56	4,800	3	207,512
Oklahoma	8	255	19,875	4	90	6,400	6	165	13,475	-	-
Texas	42	1,454	93,848	25	330	21,936	41	1,124	71,912	38	2,497,123
MOUNTAIN											
Montana	-	-	-	-	-	-	-	-	-	-	-
Idaho	9	271	27,450	6	94	9,985	8	177	17,465	8	1,774,000
Wyoming	-	-	-	-	-	-	-	-	-	-	-
Colorado	22	730	89,747	14	122	17,759	21	607	71,988	20	6,388,828
New Mexico	-	-	-	-	-	-	-	-	-	-	-
Arizona	3	100	9,750	2	10	1,000	3	90	8,750	3	254,167
Utah	8	244	26,019	6	105	12,270	7	139	13,749	5	1,072,600
Nevada	-	-	-	-	-	-	-	-	-	-	-
PACIFIC											
Washington	22	761	104,431	7	124	22,316	21	637	82,115	21	8,119,951
Oregon	5	193	15,578	4	59	5,006	5	134	10,572	5	834,000
California	436	15,529	1,606,928	141	1,328	144,645	431	14,201	1,462,283	428	315,215,850
Alaska	-	-	-	-	-	-	-	-	-	-	-
Hawaii	-	-	-	-	-	-	-	-	-	-	-

Table 95. **Peaches: 1974 and 1969**—Continued

Farms With Sales of $2,500 and Over	Farms with 50.0 to 99.9 acres, 1974										
				Trees not of bearing age			Trees of bearing age			Harvested	
	Farms	Acres	Trees	Farms	Acres	Trees	Farms	Acres	Trees	Farms	Quantity (pounds)
United States	557	36,889	3,655,225	298	6,018	613,307	540	30,871	3,041,918	523	449,199,047
REGIONS											
Northeast	78	5,064	479,892	42	803	78,284	78	4,261	401,608	77	41,269,267
North Central	53	3,429	327,459	34	668	75,411	52	2,761	252,048	49	18,557,724
South	153	9,927	899,847	76	2,111	190,304	139	7,816	709,543	128	50,907,092
West	273	18,469	1,948,027	146	2,436	269,308	271	16,034	1,678,719	269	338,464,964
DIVISIONS											
New England	2	120	7,825	2	25	1,825	2	95	6,000	2	275,500
Middle Atlantic	76	4,944	472,067	40	778	76,459	76	4,166	395,608	75	40,993,767
East North Central	45	2,890	286,544	29	553	64,956	44	2,338	221,588	41	17,235,724
West North Central	8	539	40,915	5	115	10,455	8	424	30,460	8	1,322,000
South Atlantic	98	6,304	602,595	47	1,395	134,195	89	4,910	468,400	85	40,924,547
East South Central	17	1,045	98,582	11	216	20,282	15	829	78,300	14	4,061,976
West South Central	38	2,577	198,670	18	500	35,827	35	2,077	162,843	29	5,920,569
Mountain	11	667	81,912	6	109	18,530	11	559	63,382	11	4,313,057
Pacific	262	17,802	1,866,115	140	2,327	250,778	260	15,475	1,615,337	258	334,151,907
NEW ENGLAND											
Maine	-	-	-	-	-	-	-	-	-	-	-
New Hampshire	-	-	-	-	-	-	-	-	-	-	-
Vermont	-	-	-	-	-	-	-	-	-	-	-
Massachusetts	1	(D)	(D)	1	(D)	(D)	1	(D)	(D)	1	(D)
Rhode Island	-	-	-	-	-	-	-	-	-	-	-
Connecticut	1	(D)	(D)	1	(D)	(D)	1	(D)	(D)	1	(D)
MIDDLE ATLANTIC											
New York	2	170	19,300	2	20	2,425	2	150	16,875	2	2,533,600
New Jersey	39	2,625	258,954	22	409	40,693	39	2,216	218,261	38	21,615,535
Pennsylvania	35	2,149	193,813	16	349	33,341	35	1,800	160,472	35	16,844,632
EAST NORTH CENTRAL											
Ohio	5	323	25,087	2	44	4,595	5	279	20,492	5	1,984,540
Indiana	4	(D)	(D)	4	(D)	(D)	4	(D)	(D)	3	(D)
Illinois	6	397	30,110	3	56	5,760	6	341	24,350	6	1,009,650
Michigan	30	(D)	(D)	20	(D)	(D)	29	(D)	(D)	27	(D)
Wisconsin	-	-	-	-	-	-	-	-	-	-	-
WEST NORTH CENTRAL											
Minnesota	-	-	-	-	-	-	-	-	-	-	-
Iowa	-	-	-	-	-	-	-	-	-	-	-
Missouri	4	(D)	(D)	4	(D)	(D)	4	(D)	(D)	4	(D)
North Dakota	-	-	-	-	-	-	-	-	-	-	-
South Dakota	-	-	-	-	-	-	-	-	-	-	-
Nebraska	-	-	-	-	-	-	-	-	-	-	-
Kansas	4	(D)	(D)	1	(D)	(D)	4	(D)	(D)	4	(D)
SOUTH ATLANTIC											
Delaware	1	70	3,500	1	15	1,000	1	55	2,500	1	20,000
Maryland	9	610	54,322	3	43	3,575	9	567	50,747	9	4,686,107
Virginia	10	680	54,800	7	170	13,140	10	510	41,660	10	4,375,330
West Virginia	7	415	37,240	4	95	9,035	7	320	28,205	7	3,260,260
North Carolina	3	195	17,800	-	-	-	3	195	17,800	3	2,386,000
South Carolina	46	2,933	296,378	24	712	73,920	41	2,221	222,458	40	20,589,810
Georgia	22	1,401	138,555	8	360	33,525	18	1,041	105,030	15	5,607,040
Florida	-	-	-	-	-	-	-	-	-	-	-
EAST SOUTH CENTRAL											
Kentucky	4	233	20,952	2	19	1,432	4	214	19,520	4	1,938,000
Tennessee	2	145	13,050	1	15	1,350	2	130	11,700	1	14,976
Alabama	6	371	37,900	4	142	13,900	4	229	24,000	4	1,165,000
Mississippi	5	296	26,680	4	40	3,600	5	256	23,080	5	944,000
WEST SOUTH CENTRAL											
Arkansas	15	995	86,985	11	200	18,090	14	795	68,895	13	1,443,807
Louisiana	-	-	-	-	-	-	-	-	-	-	-
Oklahoma	4	284	30,194	1	23	(D)	4	261	(D)	2	252,300
Texas	19	1,298	81,491	6	277	16,357	17	1,021	65,134	14	4,224,462
MOUNTAIN											
Montana	-	-	-	-	-	-	-	-	-	-	-
Idaho	2	(D)	(D)	-	-	-	2	(D)	(D)	2	(D)
Wyoming	-	-	-	-	-	-	-	-	-	-	-
Colorado	4	(D)	(D)	3	(D)	(D)	4	(D)	(D)	4	(D)
New Mexico	1	50	(D)	-	-	-	1	50	(D)	1	(D)
Arizona	2	(D)	(D)	2	(D)	(D)	2	(D)	(D)	2	(D)
Utah	2	(D)	(D)	1	(D)	(D)	2	(D)	(D)	2	(D)
Nevada	-	-	-	-	-	-	-	-	-	-	-
PACIFIC											
Washington	6	(D)	(D)	2	(D)	(D)	6	(D)	(D)	6	(D)
Oregon	6	(D)	(D)	2	(D)	(D)	6	(D)	(D)	6	(D)
California	250	16,973	1,772,107	136	2,219	235,598	248	14,753	1,536,509	246	326,946,390
Alaska	-	-	-	-	-	-	-	-	-	-	-
Hawaii	-	-	-	-	-	-	-	-	-	-	-

Table 95. **Peaches: 1974 and 1969**—*Continued*

Farms With Sales of $2,500 and Over	Farms with 100.0 acres and over, 1974										
				Trees not of bearing age			Trees of bearing age			Harvested	
	Farms	Acres	Trees	Farms	Acres	Trees	Farms	Acres	Trees	Farms	Quantity (pounds)
United States	493	123,783	12,231,169	299	23,289	2,416,708	487	100,494	9,814,461	472	1,262,171,503
REGIONS											
Northeast	59	12,159	1,168,097	37	1,666	186,316	57	10,494	981,781	56	93,547,092
North Central	19	3,046	277,275	11	466	45,595	19	2,580	231,680	16	9,293,682
South	209	62,408	5,935,042	133	13,674	1,379,804	206	48,735	4,555,238	195	282,742,380
West	206	46,170	4,850,755	118	7,484	804,993	205	38,686	4,045,762	205	876,588,349
DIVISIONS											
New England	-	-	-	-	-	-	-	-	-	-	-
Middle Atlantic	59	12,159	1,168,097	37	1,666	186,316	57	10,494	981,781	56	93,547,092
East North Central	12	1,869	177,945	5	138	13,585	12	1,731	164,360	9	6,708,132
West North Central	7	1,177	99,330	6	328	32,010	7	849	67,320	7	2,585,550
South Atlantic	177	54,309	5,303,105	115	12,725	1,302,403	175	41,585	4,000,702	169	263,071,428
East South Central	7	1,225	116,310	3	78	8,810	7	1,147	107,500	6	3,407,600
West South Central	25	6,874	515,627	15	871	68,591	24	6,003	447,036	20	16,263,352
Mountain	7	1,205	129,100	4	364	37,900	6	841	91,200	6	8,542,500
Pacific	199	44,965	4,721,655	114	7,119	767,093	199	37,846	3,954,562	199	868,045,849
NEW ENGLAND											
Maine	-	-	-	-	-	-	-	-	-	-	-
New Hampshire	-	-	-	-	-	-	-	-	-	-	-
Vermont	-	-	-	-	-	-	-	-	-	-	-
Massachusetts	-	-	-	-	-	-	-	-	-	-	-
Rhode Island	-	-	-	-	-	-	-	-	-	-	-
Connecticut	-	-	-	-	-	-	-	-	-	-	-
MIDDLE ATLANTIC											
New York	2	265	24,025	-	-	-	2	265	24,025	1	850,000
New Jersey	35	7,410	715,493	20	808	90,171	35	6,602	625,322	35	52,444,502
Pennsylvania	22	4,484	428,579	17	858	96,145	20	3,627	332,434	20	40,252,590
EAST NORTH CENTRAL											
Ohio	2	200	20,500	-	-	-	2	200	20,500	1	225,000
Indiana	1	(D)	(D)	1	(D)	(D)	1	(D)	(D)	1	(D)
Illinois	5	845	74,920	2	30	2,480	5	815	72,440	3	2,020,200
Michigan	4	(D)	(D)	2	(D)	(D)	4	(D)	(D)	4	(D)
Wisconsin	-	-	-	-	-	-	-	-	-	-	-
WEST NORTH CENTRAL											
Minnesota	-	-	-	-	-	-	-	-	-	-	-
Iowa	-	-	-	-	-	-	-	-	-	-	-
Missouri	6	(D)	(D)	6	328	32,010	6	(D)	(D)	6	(D)
North Dakota	-	-	-	-	-	-	-	-	-	-	-
South Dakota	-	-	-	-	-	-	-	-	-	-	-
Nebraska	-	-	-	-	-	-	-	-	-	-	-
Kansas	1	(D)	(D)	-	-	-	1	(D)	(D)	1	(D)
SOUTH ATLANTIC											
Delaware	-	-	-	-	-	-	-	-	-	-	-
Maryland	5	1,287	124,586	4	222	24,175	5	1,065	100,411	5	9,428,520
Virginia	10	2,048	225,830	4	239	23,340	10	1,809	202,490	10	14,160,592
West Virginia	10	1,801	152,977	10	304	26,672	10	1,497	126,305	10	14,500,510
North Carolina	8	2,705	268,800	5	445	43,975	8	2,260	224,825	8	7,737,374
South Carolina	69	22,357	2,031,515	46	5,482	526,866	68	16,875	1,504,649	68	142,639,996
Georgia	64	19,850	2,025,547	37	4,612	477,225	64	15,238	1,548,322	60	70,563,996
Florida	11	4,262	473,850	9	1,420	180,150	10	2,842	293,700	8	4,040,440
EAST SOUTH CENTRAL											
Kentucky	1	100	6,000	-	-	-	1	100	6,000	1	300,000
Tennessee	-	-	-	-	-	-	-	-	-	-	-
Alabama	6	1,125	110,310	3	78	8,810	6	1,047	101,500	5	3,107,600
Mississippi	-	-	-	-	-	-	-	-	-	-	-
WEST SOUTH CENTRAL											
Arkansas	9	1,655	121,595	5	197	15,904	9	1,458	105,691	9	7,675,440
Louisiana	5	972	87,032	4	137	13,032	5	835	74,000	5	5,446,800
Oklahoma	4	804	64,105	2	216	(D)	4	589	(D)	-	-
Texas	7	3,444	242,895	4	322	21,655	6	3,122	221,240	6	3,141,112
MOUNTAIN											
Montana	-	-	-	-	-	-	-	-	-	-	-
Idaho	2	(D)	(D)	1	(D)	(D)	2	(D)	(D)	2	(D)
Wyoming	-	-	-	-	-	-	-	-	-	-	-
Colorado	1	(D)	(D)	-	-	-	1	(D)	(D)	1	(D)
New Mexico	-	-	-	-	-	-	-	-	-	-	-
Arizona	2	(D)	(D)	1	(D)	(D)	1	(D)	(D)	1	(D)
Utah	2	(D)	(D)	2	(D)	(D)	2	(D)	(D)	2	(D)
Nevada	-	-	-	-	-	-	-	-	-	-	-
PACIFIC											
Washington	2	(D)	(D)	2	(D)	(D)	2	(D)	(D)	2	(D)
Oregon	1	(D)	(D)	1	(D)	(D)	1	(D)	(D)	1	(D)
California	196	44,599	4,671,761	111	7,030	750,762	196	37,569	3,920,999	196	864,383,420
Alaska	-	-	-	-	-	-	-	-	-	-	-
Hawaii	-	-	-	-	-	-	-	-	-	-	-

Table 95. **Peaches: 1974 and 1969**—Continued

Farms With Sales of $2,500 and Over	Clingstone											Value of production ($1,000)
				Trees not of bearing age			Trees of bearing age			Harvested		
	Farms	Acres	Trees	Farms	Acres	Trees	Farms	Acres	Trees	Farms	Quantity (pounds)	
United States	3,438	102,136	10,284,260	1,168	15,912	1,607,348	2,941	86,224	8,676,912	2,531	1,494,730,730	125,893
REGIONS												
Northeast	198	2,171	191,544	54	398	35,592	163	1,773	155,952	142	18,380,646	2,504
North Central	534	4,152	401,453	160	644	66,477	444	3,508	334,976	345	21,476,384	2,708
South	1,158	28,496	2,726,183	495	6,831	668,249	860	21,665	2,057,934	618	103,598,857	16,477
West	1,548	67,317	6,965,080	459	8,038	837,030	1,474	59,279	6,128,050	1,426	1,351,274,843	104,204
DIVISIONS												
New England	31	52	3,489	11	7	665	24	46	2,824	23	435,052	78
Middle Atlantic	167	2,118	188,055	43	391	34,927	139	1,727	153,128	119	17,945,594	2,425
East North Central	440	3,672	361,292	103	496	52,964	387	3,176	308,328	324	20,334,294	2,447
West North Central	94	480	40,161	57	148	13,513	57	332	26,648	21	1,142,090	262
South Atlantic	455	21,715	2,202,401	192	5,564	568,824	365	16,151	1,633,577	295	87,172,486	13,784
East South Central	230	1,357	130,120	111	303	27,006	149	1,054	103,114	112	6,432,128	1,067
West South Central	473	5,424	393,662	192	964	72,419	346	4,460	321,243	211	9,994,243	1,626
Mountain	68	609	58,280	20	294	29,473	52	315	28,807	39	610,717	84
Pacific	1,480	66,708	6,906,800	439	7,744	807,557	1,422	58,964	6,099,243	1,387	1,350,664,126	104,120
NEW ENGLAND												
Maine	4	2	153	1	(Z)	(D)	3	2	(D)	3	23,700	4
New Hampshire	4	2	210	1	1	(D)	3	1	(D)	2	8,000	1
Vermont	-	-	-	-	-	-	-	-	-	-	-	-
Massachusetts	11	18	1,318	4	4	424	8	14	894	8	201,950	36
Rhode Island	2	6	150	-	-	-	2	6	150	2	11,176	2
Connecticut	10	24	1,658	5	1	74	8	23	1,584	8	190,226	34
MIDDLE ATLANTIC												
New York	64	471	41,831	17	85	6,123	56	386	35,708	45	2,551,666	421
New Jersey	28	559	54,118	7	27	2,515	23	532	51,603	19	6,899,763	994
Pennsylvania	75	1,088	92,106	19	279	26,289	60	809	65,817	55	8,494,165	1,011
EAST NORTH CENTRAL												
Ohio	47	198	17,112	14	34	3,001	38	164	14,111	27	698,810	119
Indiana	18	90	6,255	10	30	2,017	12	60	4,238	9	144,440	29
Illinois	35	301	24,618	14	66	5,148	25	235	19,470	7	459,850	72
Michigan	339	3,084	313,305	65	367	42,798	311	2,717	270,507	280	19,030,894	2,227
Wisconsin	1	(Z)	2	-	-	-	1	(Z)	2	1	300	(Z)
WEST NORTH CENTRAL												
Minnesota	1	3	225	1	3	225	-	-	-	-	-	-
Iowa	3	1	40	2	(Z)	(D)	2	(Z)	(D)	1	1,500	(Z)
Missouri	53	398	35,750	33	113	10,981	36	286	24,769	16	1,069,600	252
North Dakota	-	-	-	-	-	-	-	-	-	-	-	-
South Dakota	-	-	-	-	-	-	-	-	-	-	-	-
Nebraska	6	2	126	5	2	(D)	1	(Z)	(D)	-	-	-
Kansas	31	77	4,020	16	31	2,198	18	46	1,822	4	70,990	9
SOUTH ATLANTIC												
Delaware	2	12	1,014	1	3	300	2	9	714	2	80,650	10
Maryland	21	30	1,917	9	9	471	14	22	1,446	13	169,610	19
Virginia	60	618	62,260	18	29	2,079	45	589	60,181	35	3,792,820	444
West Virginia	15	79	6,530	2	2	196	14	76	6,334	12	200,600	24
North Carolina	63	946	86,897	26	251	23,840	47	696	63,057	33	3,671,138	485
South Carolina	125	4,789	469,582	53	1,033	103,151	106	3,756	366,431	98	32,738,547	4,125
Georgia	147	12,308	1,296,519	73	3,187	329,885	117	9,121	966,634	92	43,419,017	8,119
Florida	22	2,933	277,682	10	1,050	108,902	20	1,883	168,780	10	3,100,104	558
EAST SOUTH CENTRAL												
Kentucky	65	270	24,284	32	81	7,092	36	189	17,192	23	1,343,284	208
Tennessee	45	227	19,859	31	58	3,982	21	169	15,877	17	2,427,200	352
Alabama	86	774	79,388	32	124	13,013	69	650	66,375	57	2,475,514	475
Mississippi	34	86	6,589	16	40	2,919	23	46	3,670	15	186,130	32
WEST SOUTH CENTRAL												
Arkansas	83	1,508	113,075	24	257	20,921	72	1,251	92,154	61	4,794,871	743
Louisiana	38	321	30,445	9	43	4,233	34	279	26,212	28	2,037,740	377
Oklahoma	65	514	44,255	39	222	17,480	37	292	26,775	6	22,690	3
Texas	287	3,081	205,887	120	443	29,785	203	2,639	176,102	116	3,138,942	502
MOUNTAIN												
Montana	1	(Z)	10	1	(Z)	10	-	-	-	-	-	-
Idaho	4	7	643	-	-	-	4	7	643	4	25,500	3
Wyoming	-	-	-	-	-	-	-	-	-	-	-	-
Colorado	16	60	5,065	2	2	(D)	15	58	(D)	12	248,250	39
New Mexico	13	11	609	5	6	318	9	5	291	6	2,660	(Z)
Arizona	10	487	47,579	5	266	26,745	7	221	20,834	6	173,707	23
Utah	20	43	4,298	6	20	2,130	14	23	2,168	11	160,600	19
Nevada	4	1	76	1	(Z)	(D)	3	1	(D)	-	-	-
PACIFIC												
Washington	71	445	49,617	20	99	11,511	61	346	38,106	55	5,006,780	476
Oregon	33	77	6,331	13	9	940	28	68	5,391	22	310,924	52
California	1,376	66,186	6,850,852	406	7,636	795,106	1,333	58,550	6,055,746	1,310	1,345,346,422	103,592
Alaska	-	-	-	-	-	-	-	-	-	-	-	-
Hawaii	-	-	-	-	-	-	-	-	-	-	-	-

Table 95. **Peaches: 1974 and 1969**—Continued

Farms With Sales of $2,500 and Over	Freestone											Value of production ($1,000)
				Trees not of bearing age			Trees of bearing age			Harvested		
	Farms	Acres	Trees	Farms	Acres	Trees	Farms	Acres	Trees	Farms	Quantity (pounds)	
United States	8,858	147,683	14,178,296	3,410	28,682	2,952,497	7,660	119,001	11,225,799	6,473	1,106,929,122	126,127
REGIONS												
Northeast	1,499	26,143	2,467,969	580	3,836	408,323	1,355	22,307	2,059,646	1,230	195,613,593	26,491
North Central	2,016	19,753	1,752,431	864	4,087	393,115	1,671	15,665	1,359,316	1,290	78,587,348	11,200
South	2,737	66,565	6,095,210	1,137	14,477	1,414,450	2,229	52,089	4,680,760	1,738	330,135,521	44,936
West	2,606	35,222	3,862,686	829	6,282	736,609	2,405	28,940	3,126,077	2,215	502,592,660	43,500
DIVISIONS												
New England	174	1,032	86,158	66	186	17,792	159	845	68,366	143	6,059,102	1,091
Middle Atlantic	1,325	25,111	2,381,811	514	3,650	390,531	1,196	21,462	1,991,280	1,087	189,554,491	25,400
East North Central	1,674	15,889	1,457,737	693	3,123	308,918	1,428	12,765	1,148,819	1,174	71,510,722	9,727
West North Central	342	3,864	294,694	171	964	84,197	243	2,900	210,497	116	7,076,626	1,472
South Atlantic	1,297	51,006	4,854,937	507	11,218	1,140,840	1,147	39,788	3,714,097	1,028	291,006,177	38,423
East South Central	499	4,813	431,765	222	1,071	101,140	375	3,742	330,625	274	14,629,538	2,528
West South Central	941	10,747	808,508	408	2,188	172,470	707	8,558	636,038	436	24,499,806	3,986
Mountain	623	5,883	661,359	209	1,049	130,396	577	4,834	530,963	509	41,538,991	5,670
Pacific	1,983	29,339	3,201,327	620	5,232	606,213	1,828	24,106	2,595,114	1,706	461,053,669	37,830
NEW ENGLAND												
Maine	-	-	-	-	-	-	-	-	-	-	-	-
New Hampshire	19	54	4,532	9	15	1,540	13	38	2,992	12	408,840	74
Vermont	2	5	402	1	(z)	2	1	5	400	1	15,000	3
Massachusetts	62	324	25,924	25	74	7,018	56	250	18,906	45	1,249,606	225
Rhode Island	11	79	4,610	4	4	330	11	75	4,280	10	597,690	108
Connecticut	80	570	50,690	27	93	8,902	78	477	41,788	75	3,787,966	682
MIDDLE ATLANTIC												
New York	353	2,038	198,313	159	500	53,593	289	1,539	144,720	263	11,018,731	1,818
New Jersey	273	12,431	1,201,168	105	1,503	160,129	266	10,928	1,041,039	249	93,460,756	13,458
Pennsylvania	699	10,643	982,330	250	1,647	176,809	641	8,995	805,521	575	85,075,004	10,124
EAST NORTH CENTRAL												
Ohio	471	3,469	306,568	185	605	59,963	402	2,864	246,605	336	16,921,763	2,877
Indiana	117	1,290	110,840	79	409	37,943	78	881	72,897	50	3,548,382	710
Illinois	214	2,840	213,930	98	598	45,937	158	2,243	167,993	62	4,232,807	665
Michigan	869	8,288	826,292	329	1,510	164,976	789	6,777	661,316	726	46,807,770	5,477
Wisconsin	3	1	107	2	1	99	1	(z)	8	-	-	-
WEST NORTH CENTRAL												
Minnesota	-	-	-	-	-	-	-	-	-	-	-	-
Iowa	10	14	1,060	7	4	311	7	10	749	4	30,600	6
Missouri	177	2,600	199,517	95	706	63,104	132	1,894	136,413	71	5,196,094	1,226
North Dakota	2	1	92	2	1	92	-	-	-	-	-	-
South Dakota	1	(z)	4	1	(z)	4	-	-	-	-	-	-
Nebraska	13	6	416	8	5	371	7	1	45	3	70	(z)
Kansas	139	1,243	93,605	58	248	20,315	97	995	73,290	38	1,849,862	240
SOUTH ATLANTIC												
Delaware	19	333	26,187	5	54	4,810	18	279	21,377	15	1,756,650	214
Maryland	133	2,899	262,841	51	508	49,429	123	2,392	213,412	109	22,518,542	2,545
Virginia	317	4,522	420,327	107	785	72,879	276	3,737	347,448	249	30,959,303	3,622
West Virginia	107	3,343	285,172	40	614	55,675	99	2,729	229,497	92	26,206,902	3,171
North Carolina	176	3,091	307,942	70	461	48,769	147	2,630	259,173	122	11,917,468	1,573
South Carolina	347	24,728	2,272,154	151	6,174	597,059	318	18,554	1,675,095	306	158,284,254	19,944
Georgia	173	10,646	1,073,126	71	2,184	234,095	151	8,462	839,031	125	38,414,658	7,184
Florida	25	1,444	207,188	12	438	78,124	15	1,006	129,064	10	948,400	171
EAST SOUTH CENTRAL												
Kentucky	165	1,111	92,605	76	245	21,788	117	866	70,817	74	4,224,003	655
Tennessee	110	839	71,158	57	195	20,005	76	644	51,153	50	1,927,305	279
Alabama	149	2,085	204,579	55	441	43,697	121	1,644	160,882	106	6,914,819	1,328
Mississippi	75	778	63,423	34	189	15,650	61	588	47,773	44	1,563,411	266
WEST SOUTH CENTRAL												
Arkansas	179	2,960	253,229	67	531	52,864	146	2,428	200,365	98	9,187,123	1,424
Louisiana	59	1,134	99,432	39	275	25,031	52	859	74,401	45	4,573,226	846
Oklahoma	144	1,201	96,675	77	243	17,709	90	958	78,966	17	284,329	43
Texas	559	5,452	359,172	225	1,139	76,866	419	4,313	282,306	276	10,455,128	1,673
MOUNTAIN												
Montana	1	(z)	5	1	(z)	5	-	-	-	-	-	-
Idaho	79	1,175	113,607	25	185	20,450	72	991	93,157	66	10,548,152	1,150
Wyoming	1	4	315	1	2	100	1	2	215	1	21,600	3
Colorado	216	2,584	326,120	72	337	51,589	207	2,248	274,531	195	20,407,673	3,224
New Mexico	47	106	8,407	13	14	1,057	36	92	7,350	18	460,675	60
Arizona	33	318	32,467	10	72	8,148	29	246	24,319	20	1,198,827	156
Utah	241	1,694	180,240	86	440	49,002	227	1,254	131,238	207	8,891,414	1,076
Nevada	5	2	198	1	(z)	45	5	2	153	2	10,650	1
PACIFIC												
Washington	424	3,163	416,434	118	444	73,899	392	2,719	342,535	346	29,993,608	2,849
Oregon	220	1,630	143,576	71	250	23,682	198	1,380	119,894	169	10,412,219	1,749
California	1,339	24,546	2,641,317	431	4,539	508,632	1,238	20,007	2,132,685	1,191	420,647,842	33,231
Alaska	-	-	-	-	-	-	-	-	-	-	-	-
Hawaii	-	-	-	-	-	-	-	-	-	-	-	-

Table 96. **Pears: 1974 and 1969**

Farms With Sales of $2,500 and Over	Total						Trees not of bearing age				
	Farms		Acres		Trees		Farms			Trees	
	1974	1969	1974	1969	1974	1969	1974	1969	Acres, 1974	1974	1969
United States	6,879	9,847	94,122	111,628	10,090,808	11,003,428	2,247	5,124	12,079	1,439,552	2,395,534
REGIONS											
Northeast	1,203	1,647	6,674	8,579	619,589	756,502	360	881	1,289	129,266	232,406
North Central	1,390	2,199	7,858	12,905	720,224	1,194,556	413	1,009	1,297	124,398	307,749
South	710	1,433	1,453	2,631	88,536	170,702	341	720	377	22,313	51,341
West	3,576	4,568	78,139	87,513	8,662,459	8,881,668	1,133	2,514	9,116	1,163,575	1,804,038
DIVISIONS											
New England	189	233	750	853	61,962	64,579	54	126	124	11,553	14,633
Middle Atlantic	1,014	1,414	5,924	7,726	557,627	691,923	306	755	1,164	117,713	217,773
East North Central	1,239	1,901	7,695	12,605	712,145	1,177,798	330	856	1,224	120,453	300,805
West North Central	151	298	163	300	8,079	16,758	83	153	73	3,945	6,944
South Atlantic	238	491	629	861	42,868	61,614	107	206	118	7,687	9,866
East South Central	153	345	242	683	11,546	44,521	93	197	57	3,281	14,859
West South Central	319	597	581	1,087	34,122	64,567	141	317	203	11,345	26,616
Mountain	368	521	1,567	2,405	168,916	246,271	81	223	199	20,510	48,139
Pacific	3,208	4,047	76,572	85,108	8,493,543	8,635,397	1,052	2,291	8,917	1,143,065	1,755,899
NEW ENGLAND											
Maine	10	17	11	36	711	2,058	5	6	4	283	200
New Hampshire	15	21	29	74	2,473	4,333	6	12	9	882	913
Vermont	7	10	7	11	389	789	1	9	1	30	337
Massachusetts	61	73	209	260	16,226	18,787	13	34	22	1,801	2,946
Rhode Island	7	6	9	8	491	830	-	4	-	-	98
Connecticut	89	106	485	464	41,672	37,782	29	61	89	8,557	10,139
MIDDLE ATLANTIC											
New York	549	814	4,345	5,950	421,278	553,337	162	466	742	79,180	177,735
New Jersey	54	48	101	88	7,512	6,062	17	19	23	2,181	1,127
Pennsylvania	411	552	1,478	1,688	128,837	132,524	127	270	399	36,352	38,911
EAST NORTH CENTRAL											
Ohio	192	231	492	464	37,406	35,844	55	106	109	5,865	7,118
Indiana	51	49	62	74	4,545	6,346	24	23	15	1,171	828
Illinois	35	66	39	51	3,004	3,390	24	47	18	1,206	1,392
Michigan	893	1,466	7,037	11,887	662,740	1,122,188	206	626	1,066	110,909	288,682
Wisconsin	68	89	65	129	4,450	10,030	21	54	17	1,302	2,785
WEST NORTH CENTRAL											
Minnesota	14	15	4	3	119	128	9	5	3	80	47
Iowa	21	47	8	15	344	693	10	33	3	136	252
Missouri	40	80	23	102	1,464	6,438	28	49	14	877	2,916
North Dakota	1	1	1	(Z)	55	4	1	-	1	55	-
South Dakota	5	8	1	(Z)	14	43	3	6	(Z)	8	24
Nebraska	12	41	3	18	91	851	5	18	1	23	221
Kansas	58	106	123	162	5,992	8,601	27	42	51	2,766	3,484
SOUTH ATLANTIC											
Delaware	1	3	2	1	80	86	-	-	-	-	-
Maryland	49	63	79	107	6,084	7,911	18	33	25	1,760	2,434
Virginia	42	56	30	47	1,835	3,074	22	27	17	1,078	977
West Virginia	16	33	44	95	3,113	7,157	5	14	11	946	1,528
North Carolina	36	80	21	54	1,289	2,977	18	18	12	721	176
South Carolina	19	52	269	307	19,665	27,287	10	24	9	826	1,096
Georgia	56	156	152	198	7,970	9,478	28	67	38	1,799	1,902
Florida	19	48	32	52	2,832	3,644	6	23	7	557	1,753
EAST SOUTH CENTRAL											
Kentucky	33	61	23	21	1,423	1,046	22	38	6	348	380
Tennessee	44	71	36	514	2,128	35,415	34	42	12	812	12,394
Alabama	44	125	36	99	1,611	5,781	18	72	12	558	1,503
Mississippi	32	88	147	49	6,384	2,279	19	45	26	1,563	582
WEST SOUTH CENTRAL											
Arkansas	21	55	59	185	5,152	13,399	14	37	26	2,250	9,622
Louisiana	11	37	19	35	1,359	2,627	5	18	3	230	1,023
Oklahoma	69	130	116	183	8,037	10,944	30	68	20	1,235	3,880
Texas	218	375	388	684	19,574	37,597	92	194	154	7,630	12,091
MOUNTAIN											
Montana	6	4	2	5	101	340	3	2	(Z)	18	325
Idaho	46	86	208	373	21,300	33,156	9	39	26	2,829	5,923
Wyoming	-	1	-	(Z)	-	15	-	-	-	-	-
Colorado	141	152	806	1,111	96,946	123,827	37	98	68	8,594	35,225
New Mexico	30	105	109	141	7,282	9,257	6	46	59	4,234	1,484
Arizona	13	26	7	57	357	5,195	2	11	2	156	478
Utah	125	140	433	717	42,785	74,339	22	23	44	4,629	4,602
Nevada	7	7	2	1	145	142	2	4	1	50	102
PACIFIC											
Washington	1,698	1,951	19,222	21,943	2,214,963	2,271,048	496	1,099	2,682	356,603	484,960
Oregon	563	741	20,007	20,492	1,877,417	1,773,696	213	428	2,239	274,460	372,760
California	947	1,355	37,343	42,673	4,401,163	4,590,653	343	764	3,997	512,002	898,179
Alaska	-	-	-	-	-	-	-	-	-	-	-
Hawaii	-	-	-	-	-	-	-	-	-	-	-

Table 96. **Pears: 1974 and 1969**—Continued

Farms With Sales of $2,500 and Over	Trees of bearing age					Harvested				Value of production ($1,000)	
	Farms			Trees		Farms		Quantity (pounds)			
	1974	1969	Acres, 1974	1974	1969	1974	1969	1974	1969	1974	1969
United States	6,010	9,198	82,043	8,651,256	8,607,894	5,283	7,965	1,381,587,781	1,346,321,841	121,159	67,660
REGIONS											
Northeast	1,030	1,526	5,385	490,323	524,096	906	1,359	40,830,696	40,601,518	4,352	2,740
North Central	1,138	1,999	6,561	595,826	886,807	869	1,651	29,215,679	46,146,105	2,337	1,659
South	438	1,272	1,074	66,223	119,361	250	897	4,152,641	5,226,834	332	373
West	3,404	4,401	69,023	7,498,884	7,077,630	3,258	4,058	1,307,388,765	1,254,347,384	114,138	62,887
DIVISIONS											
New England	168	214	626	50,409	49,946	153	199	4,633,270	4,786,911	735	394
Middle Atlantic	862	1,312	4,760	439,914	474,150	753	1,160	36,197,426	35,814,607	3,616	2,346
East North Central	1,056	1,730	6,471	591,692	876,993	826	1,472	28,984,210	45,797,742	2,319	1,635
West North Central	82	269	90	4,134	9,814	43	179	231,469	348,363	19	24
South Atlantic	161	440	511	35,181	51,748	106	325	3,037,440	3,644,765	243	258
East South Central	72	307	185	8,265	29,662	42	218	134,502	647,295	11	45
West South Central	205	525	378	22,777	37,951	102	354	980,699	934,774	78	70
Mountain	332	493	1,368	148,406	198,132	279	419	16,340,995	22,069,418	1,643	1,010
Pacific	3,072	3,908	67,655	7,350,478	6,879,498	2,979	3,639	1,291,047,770	1,232,277,966	112,495	61,877
NEW ENGLAND											
Maine	6	16	7	428	1,858	4	16	11,130	146,583	2	11
New Hampshire	13	20	20	1,591	3,420	12	18	225,452	278,331	36	19
Vermont	7	8	7	359	452	4	7	28,110	50,510	4	4
Massachusetts	56	65	188	14,425	15,841	53	62	1,345,718	1,366,183	215	96
Rhode Island	7	6	9	491	732	5	6	47,800	29,460	8	2
Connecticut	79	99	396	33,115	27,643	75	90	2,975,060	2,915,844	470	262
MIDDLE ATLANTIC											
New York	471	746	3,603	342,098	375,602	435	674	27,813,276	27,618,166	2,642	1,712
New Jersey	45	45	78	5,331	4,935	37	35	403,762	275,702	40	16
Pennsylvania	346	521	1,079	92,485	93,613	281	451	7,980,388	7,920,739	934	618
EAST NORTH CENTRAL											
Ohio	152	202	383	31,541	28,726	124	166	2,280,374	1,512,600	182	106
Indiana	31	47	47	3,374	5,518	23	37	253,401	303,691	20	21
Illinois	16	49	21	1,798	1,998	12	37	150,050	178,642	12	13
Michigan	804	1,352	5,972	551,831	833,506	617	1,168	26,069,191	43,610,315	2,086	1,483
Wisconsin	53	80	49	3,148	7,245	50	64	231,194	192,494	18	13
WEST NORTH CENTRAL											
Minnesota	5	13	1	39	81	5	10	1,800	2,932	(Z)	(Z)
Iowa	12	43	5	208	441	10	28	6,036	10,900	(Z)	1
Missouri	20	73	9	587	3,522	8	41	31,401	113,807	3	8
North Dakota	-	1	-	-	4	-	-	-	-	-	-
South Dakota	2	4	(Z)	6	19	2	2	102	1,630	(Z)	(Z)
Nebraska	8	36	2	68	630	6	27	13,340	22,795	1	2
Kansas	35	99	72	3,226	5,117	12	71	178,790	196,299	14	13
SOUTH ATLANTIC											
Delaware	1	3	2	80	86	1	2	10,000	5,150	1	(Z)
Maryland	32	53	54	4,324	5,477	24	42	367,145	396,886	29	30
Virginia	21	51	14	757	2,097	14	38	60,871	137,834	5	10
West Virginia	11	30	33	2,167	5,629	11	22	302,515	516,347	24	36
North Carolina	24	75	8	568	2,801	14	50	2,485	36,099	(Z)	3
South Carolina	14	45	260	18,839	26,191	11	35	902,604	1,659,444	72	116
Georgia	42	139	115	6,171	7,576	24	94	1,035,575	837,757	83	59
Florida	16	44	25	2,275	1,891	7	42	356,245	55,248	29	4
EAST SOUTH CENTRAL											
Kentucky	14	52	17	1,075	666	8	30	89,912	41,430	7	3
Tennessee	10	65	24	1,316	23,021	4	45	175	158,588	(Z)	11
Alabama	29	112	24	1,053	4,278	19	88	41,755	360,860	3	25
Mississippi	19	78	121	4,821	1,697	11	55	2,660	86,417	(Z)	6
WEST SOUTH CENTRAL											
Arkansas	10	43	33	2,902	3,777	1	32	525	90,354	(Z)	7
Louisiana	8	34	16	1,129	1,604	2	24	600	58,216	(Z)	4
Oklahoma	42	116	96	6,802	7,064	10	84	8,480	279,939	1	21
Texas	145	332	234	11,944	25,506	89	214	971,094	506,265	78	38
MOUNTAIN											
Montana	3	4	1	83	15	3	2	3,490	630	(Z)	(Z)
Idaho	43	82	183	18,471	27,233	41	76	1,629,566	3,144,180	147	145
Wyoming	-	1	-	-	15	-	-	-	-	-	-
Colorado	126	141	738	88,352	88,602	117	127	10,820,805	12,555,639	1,104	578
New Mexico	25	99	51	3,048	7,773	12	77	102,575	735,608	10	29
Arizona	12	24	5	201	4,717	7	15	17,415	59,744	2	2
Utah	118	135	389	38,156	69,737	98	116	3,767,094	5,571,152	380	256
Nevada	5	7	2	95	40	1	6	50	2,465	(Z)	(Z)
PACIFIC											
Washington	1,646	1,875	16,541	1,858,360	1,786,088	1,613	1,752	337,014,463	230,422,886	28,983	8,903
Oregon	541	716	17,768	1,602,957	1,400,936	513	655	319,976,579	344,723,124	25,521	17,662
California	885	1,317	33,346	3,889,161	3,692,474	853	1,232	634,056,728	657,131,956	57,990	35,312
Alaska	-	-	-	-	-	-	-	-	-	-	-
Hawaii	-	-	-	-	-	-	-	-	-	-	-

Table 96. **Pears: 1974 and 1969**—Continued

Farms With Sales of $2,500 and Over	Bartlett pears, 1974											
				Trees not of bearing age			Trees of bearing age			Harvested		Value of production ($1,000)
	Farms	Acres	Trees	Farms	Acres	Trees	Farms	Acres	Trees	Farms	Quantity (pounds)	
United States	5,921	70,314	7,734,290	1,698	7,665	916,256	5,282	62,650	6,818,034	4,711	1,040,370,951	93,137
REGIONS												
Northeast	1,047	4,493	417,708	285	768	77,115	901	3,725	340,593	791	29,017,170	3,021
North Central	1,173	6,614	614,495	306	1,002	101,548	984	5,612	512,947	753	25,090,588	2,007
South	376	712	40,412	194	149	9,758	211	563	30,654	111	2,252,183	180
West	3,325	58,495	6,661,675	913	5,745	727,835	3,186	52,751	5,933,840	3,056	984,011,010	87,929
DIVISIONS												
New England	146	312	24,558	32	51	4,767	130	261	19,791	119	1,828,621	290
Middle Atlantic	901	4,181	393,150	253	718	72,348	771	3,464	320,802	672	27,188,549	2,731
East North Central	1,090	6,568	612,816	259	987	100,779	943	5,581	512,037	735	24,938,549	1,995
West North Central	83	46	1,679	47	16	769	41	30	910	18	152,039	12
South Atlantic	130	393	23,273	60	58	4,065	84	336	19,208	58	1,729,665	138
East South Central	84	157	6,772	54	22	1,096	37	135	5,676	16	91,903	7
West South Central	162	162	10,367	80	70	4,597	90	92	5,770	37	430,615	34
Mountain	335	1,420	155,591	70	186	19,727	305	1,234	135,864	258	15,130,837	1,522
Pacific	2,990	57,076	6,506,084	843	5,559	708,108	2,881	51,517	5,797,976	2,798	968,880,173	86,407
NEW ENGLAND												
Maine	9	7	441	4	2	145	6	5	296	4	9,930	2
New Hampshire	12	10	876	5	5	480	10	5	396	10	68,218	11
Vermont	5	4	206	1	1	30	5	4	176	2	9,750	2
Massachusetts	43	98	7,082	6	5	432	39	93	6,650	37	514,483	82
Rhode Island	7	5	256	-	-	-	7	5	256	4	24,300	4
Connecticut	70	188	15,697	16	38	3,680	63	150	12,017	62	1,201,940	190
MIDDLE ATLANTIC												
New York	505	3,074	298,568	134	488	50,684	440	2,586	247,884	407	20,242,038	1,923
New Jersey	40	56	4,526	9	14	1,319	33	42	3,207	25	297,962	30
Pennsylvania	356	1,052	90,056	110	216	20,345	298	836	69,711	240	6,648,549	778
EAST NORTH CENTRAL												
Ohio	154	325	27,179	38	35	2,964	127	290	24,215	107	1,583,820	127
Indiana	36	49	3,529	15	10	709	24	38	2,820	15	191,664	15
Illinois	19	4	158	14	3	113	7	(Z)	45	7	1,060	(Z)
Michigan	836	6,158	579,558	179	932	96,373	751	5,226	483,185	573	23,031,727	1,843
Wisconsin	45	34	2,392	13	7	620	34	26	1,772	33	130,278	10
WEST NORTH CENTRAL												
Minnesota	4	1	14	4	1	14	-	-	-	-	-	-
Iowa	13	3	125	6	1	46	7	2	79	6	1,176	(Z)
Missouri	27	5	187	20	3	145	10	2	42	4	451	(Z)
North Dakota	-	-	-	-	-	-	-	-	-	-	-	-
South Dakota	2	(Z)	4	1	(Z)	2	1	(Z)	2	1	2	(Z)
Nebraska	8	2	54	4	1	19	5	1	35	4	340	(Z)
Kansas	29	35	1,295	12	10	543	18	26	752	3	150,070	12
SOUTH ATLANTIC												
Delaware	1	2	80	-	-	-	1	2	80	1	10,000	1
Maryland	39	57	4,556	12	16	1,261	28	41	3,295	22	337,245	27
Virginia	24	16	1,002	15	8	514	9	8	488	8	60,021	5
West Virginia	9	20	1,363	3	10	862	6	9	501	6	34,105	3
North Carolina	22	14	874	10	11	661	16	4	213	8	875	(Z)
South Carolina	11	197	12,751	8	3	279	8	194	12,472	6	899,584	72
Georgia	19	85	2,437	10	7	316	12	77	2,121	6	387,760	31
Florida	5	3	210	2	2	172	4	1	38	1	75	(Z)
EAST SOUTH CENTRAL												
Kentucky	15	19	1,056	11	4	146	6	15	910	4	89,858	7
Tennessee	30	8	422	23	6	385	7	2	37	3	170	(Z)
Alabama	22	4	172	11	2	124	14	1	48	6	1,675	(Z)
Mississippi	17	127	5,122	9	10	441	10	117	4,681	3	200	(Z)
WEST SOUTH CENTRAL												
Arkansas	7	17	1,494	6	17	1,486	2	(Z)	8	-	-	-
Louisiana	2	3	178	1	1	90	2	1	88	2	450	(Z)
Oklahoma	43	51	3,104	21	17	1,042	24	34	2,062	5	7,570	1
Texas	110	92	5,591	52	35	1,979	62	56	3,612	30	422,595	34
MOUNTAIN												
Montana	4	1	86	2	(Z)	16	2	1	70	2	490	(Z)
Idaho	40	184	19,049	8	25	2,814	38	159	16,235	37	1,459,770	131
Wyoming	-	-	-	-	-	-	-	-	-	-	-	-
Colorado	137	766	93,120	37	67	8,518	122	700	84,602	112	10,063,532	1,026
New Mexico	25	92	6,389	2	51	3,825	23	41	2,564	10	93,675	9
Arizona	11	6	316	2	2	156	10	4	160	6	12,400	1
Utah	111	369	36,521	17	41	4,368	105	328	32,153	90	3,500,920	354
Nevada	7	2	110	2	(Z)	30	5	1	80	1	50	(Z)
PACIFIC												
Washington	1,559	12,514	1,484,505	346	1,093	149,792	1,522	11,421	1,334,713	1,497	220,457,964	18,959
Oregon	538	9,274	856,400	186	827	93,133	514	8,447	763,267	486	140,729,302	11,540
California	893	35,288	4,165,179	311	3,639	465,183	845	31,649	3,699,996	815	607,692,907	55,908
Alaska	-	-	-	-	-	-	-	-	-	-	-	-
Hawaii	-	-	-	-	-	-	-	-	-	-	-	-

Table 96. Pears: 1974 and 1969—Continued

Farms With Sales of $2,500 and Over	Pears, other than bartlett, 1974											
				Trees not of bearing age			Trees of bearing age			Harvested		Value of production ($1,000)
	Farms	Acres	Trees	Farms	Acres	Trees	Farms	Acres	Trees	Farms	Quantity (pounds)	
United States	3,294	23,808	2,356,518	1,107	4,414	523,296	2,794	19,393	1,833,222	2,447	341,216,830	28,022
REGIONS												
Northeast	683	2,181	201,881	181	520	52,151	587	1,661	149,730	523	11,813,526	1,331
North Central	585	1,244	105,729	175	295	22,850	447	949	82,879	329	4,125,091	330
South	417	740	48,124	192	228	12,555	264	511	35,569	165	1,900,458	152
West	1,609	19,644	2,000,784	559	3,371	435,740	1,496	16,272	1,565,044	1,430	323,377,755	26,209
DIVISIONS												
New England	145	438	37,404	39	73	6,786	130	365	30,618	121	2,804,649	445
Middle Atlantic	538	1,743	164,477	142	447	45,365	457	1,296	119,112	402	9,008,877	886
East North Central	491	1,127	99,329	124	237	19,674	396	890	79,655	302	4,045,661	324
West North Central	94	117	6,400	51	58	3,176	51	59	3,224	27	79,430	6
South Atlantic	138	235	19,595	62	60	3,622	93	175	15,973	61	1,307,775	105
East South Central	81	85	4,774	48	35	2,185	39	50	2,589	30	42,599	3
West South Central	198	419	23,755	82	133	6,748	132	286	17,007	74	550,084	44
Mountain	84	147	13,325	16	13	783	71	135	12,542	52	1,210,158	121
Pacific	1,525	19,496	1,987,459	543	3,359	434,957	1,425	16,138	1,552,502	1,378	322,167,597	26,088
NEW ENGLAND												
Maine	5	4	270	3	2	138	2	2	132	2	1,200	(Z)
New Hampshire	12	19	1,597	5	4	402	11	15	1,195	10	157,234	25
Vermont	4	3	183	-	-	-	4	3	183	3	18,360	3
Massachusetts	51	111	9,144	12	17	1,369	46	95	7,775	43	831,235	133
Rhode Island	3	4	235	-	-	-	3	4	235	3	23,500	4
Connecticut	70	297	25,975	19	51	4,877	64	246	21,098	60	1,773,120	280
MIDDLE ATLANTIC												
New York	323	1,271	122,710	86	254	28,496	274	1,017	94,214	254	7,571,238	719
New Jersey	34	45	2,986	10	9	862	29	36	2,124	23	105,800	11
Pennsylvania	181	427	38,781	46	183	16,007	154	244	22,774	125	1,331,839	156
EAST NORTH CENTRAL												
Ohio	83	167	10,227	28	75	2,901	58	93	7,326	42	696,554	56
Indiana	26	14	1,016	14	5	462	13	9	554	10	61,737	5
Illinois	24	35	2,846	17	15	1,093	12	20	1,753	8	148,990	12
Michigan	314	880	83,182	51	133	14,536	279	746	68,646	210	3,037,464	243
Wisconsin	44	32	2,058	14	9	682	34	22	1,376	32	100,916	8
WEST NORTH CENTRAL												
Minnesota	11	4	105	6	2	66	5	1	39	5	1,800	(Z)
Iowa	15	5	219	8	2	90	8	3	129	6	4,860	(Z)
Missouri	21	18	1,277	14	11	732	11	8	545	4	30,950	2
North Dakota	1	1	55	1	1	55	-	-	-	-	-	-
South Dakota	3	(Z)	10	2	(Z)	6	1	(Z)	4	1	100	(Z)
Nebraska	6	2	37	3	(Z)	4	3	1	33	2	13,000	1
Kansas	37	88	4,697	17	42	2,223	23	46	2,474	9	28,720	2
SOUTH ATLANTIC												
Delaware	-	-	-	-	-	-	-	-	-	-	-	-
Maryland	19	22	1,528	9	9	499	10	13	1,029	7	29,900	2
Virginia	26	14	833	13	8	564	14	6	269	7	850	(Z)
West Virginia	8	25	1,750	2	1	84	6	23	1,666	6	268,410	21
North Carolina	18	6	415	9	2	60	11	5	355	9	1,610	(Z)
South Carolina	10	71	6,914	4	5	547	6	66	6,367	5	3,020	(Z)
Georgia	42	68	5,533	20	30	1,483	33	37	4,050	20	647,815	52
Florida	15	29	2,622	5	5	385	13	24	2,237	7	356,170	28
EAST SOUTH CENTRAL												
Kentucky	21	4	367	14	3	202	8	2	165	4	54	(Z)
Tennessee	18	28	1,706	15	7	427	3	22	1,279	1	5	(Z)
Alabama	25	32	1,439	8	10	434	18	23	1,005	16	40,080	3
Mississippi	17	20	1,262	11	16	1,122	10	4	140	9	2,460	(Z)
WEST SOUTH CENTRAL												
Arkansas	18	43	3,658	11	9	764	8	33	2,894	1	525	(Z)
Louisiana	10	16	1,181	4	2	140	7	14	1,041	1	150	(Z)
Oklahoma	36	65	4,933	14	3	193	22	62	4,740	6	910	(Z)
Texas	134	296	13,983	53	119	5,651	95	177	8,332	66	548,499	44
MOUNTAIN												
Montana	2	(Z)	15	1	(Z)	2	1	(Z)	13	1	3,000	(Z)
Idaho	10	24	2,251	1	(Z)	15	9	24	2,236	8	169,796	15
Wyoming	-	-	-	-	-	-	-	-	-	-	-	-
Colorado	26	40	3,826	4	1	76	22	39	3,750	19	757,273	77
New Mexico	12	17	893	4	8	409	9	10	484	4	8,900	1
Arizona	7	1	41	-	-	-	7	(Z)	41	4	5,015	1
Utah	25	64	6,264	5	3	261	22	61	6,003	16	266,174	27
Nevada	2	(Z)	35	1	(Z)	20	1	(Z)	15	-	-	-
PACIFIC												
Washington	989	6,708	730,458	321	1,589	206,811	927	5,120	523,647	901	116,556,499	10,024
Oregon	380	10,733	1,021,017	163	1,412	181,327	373	9,321	839,690	365	179,247,277	13,981
California	156	2,055	235,984	59	358	46,819	125	1,697	189,165	112	26,363,821	2,083
Alaska	-	-	-	-	-	-	-	-	-	-	-	-
Hawaii	-	-	-	-	-	-	-	-	-	-	-	-

Table 97. Plums and Prunes: 1974 and 1969

Farms With Sales of $2,500 and Over	Total						Trees not of bearing age				
	Farms		Acres		Trees		Farms			Trees	
	1974	1969	1974	1969	1974	1969	1974	1969	Acres, 1974	1974	1969
United States	6,929	9,596	132,663	161,023	12,946,860	14,708,369	2,075	4,117	20,655	2,083,721	2,516,799
REGIONS											
Northeast	663	906	1,825	2,748	163,858	238,447	192	338	384	35,647	37,247
North Central	1,475	1,996	7,999	9,098	743,308	833,771	396	838	1,104	108,167	201,036
South	547	837	891	1,341	77,637	105,763	273	417	371	34,433	24,589
West	4,244	5,857	121,948	147,836	11,962,057	13,530,388	1,214	2,524	18,797	1,905,474	2,253,927
DIVISIONS											
New England	65	75	67	67	5,368	4,636	13	48	7	649	1,218
Middle Atlantic	598	831	1,758	2,681	158,490	233,811	179	290	377	34,998	36,029
East North Central	1,344	1,729	7,899	8,894	735,551	816,944	330	694	1,068	105,488	196,418
West North Central	131	267	100	204	7,757	16,827	66	144	35	2,679	4,618
South Atlantic	167	223	342	562	28,978	44,216	64	103	87	7,822	8,252
East South Central	102	164	164	136	17,071	13,763	61	88	92	9,685	4,902
West South Central	278	450	385	643	31,588	47,784	148	226	192	16,926	11,435
Mountain	280	399	2,785	4,278	295,192	428,196	87	156	803	89,411	62,578
Pacific	3,964	5,458	119,163	143,558	11,666,865	13,102,192	1,127	2,368	17,994	1,816,063	2,191,349
NEW ENGLAND											
Maine	6	10	6	6	380	355	2	5	1	75	21
New Hampshire	3	4	1	7	84	280	2	2	(Z)	54	90
Vermont	5	6	4	4	209	214	1	6	(Z)	20	128
Massachusetts	19	18	16	12	1,214	686	3	10	3	330	123
Rhode Island	3	1	1	(Z)	36	9	-	1	-	-	4
Connecticut	29	36	40	38	3,445	3,092	5	24	2	170	852
MIDDLE ATLANTIC											
New York	306	480	1,215	1,799	114,474	161,301	88	168	225	22,122	23,117
New Jersey	26	25	58	140	5,663	12,990	12	14	39	3,798	6,439
Pennsylvania	266	326	486	742	38,353	59,520	79	108	113	9,078	6,473
EAST NORTH CENTRAL											
Ohio	180	245	267	442	21,860	35,411	52	71	40	3,424	2,893
Indiana	38	43	54	73	4,421	5,590	18	23	10	888	1,393
Illinois	35	64	77	69	7,136	5,258	21	43	41	3,892	3,599
Michigan	1,043	1,313	7,440	8,257	696,544	766,361	221	529	953	95,230	187,122
Wisconsin	48	64	60	53	5,590	4,324	18	28	24	2,054	1,411
WEST NORTH CENTRAL											
Minnesota	14	44	2	32	149	2,682	9	25	1	93	660
Iowa	17	29	12	74	1,247	5,840	9	15	6	460	890
Missouri	39	45	50	30	3,771	2,563	25	30	17	1,497	1,238
North Dakota	13	46	13	31	1,267	2,646	3	24	1	33	867
South Dakota	8	26	3	9	133	1,017	2	13	1	10	215
Nebraska	13	22	4	4	209	360	6	13	1	37	151
Kansas	27	55	16	24	981	1,719	12	24	8	549	597
SOUTH ATLANTIC											
Delaware	2	2	(Z)	2	50	125	-	1	-	-	15
Maryland	32	33	91	91	5,371	5,796	11	16	34	2,246	1,006
Virginia	30	35	27	112	2,166	6,877	12	20	2	122	2,849
West Virginia	15	25	36	78	2,441	6,921	3	12	(Z)	19	1,441
North Carolina	14	17	14	3	1,234	116	9	11	13	1,198	52
South Carolina	29	30	43	132	3,580	10,157	13	9	15	1,280	493
Georgia	37	66	126	137	13,918	13,440	13	26	20	2,775	2,044
Florida	8	15	5	7	218	784	3	8	3	182	352
EAST SOUTH CENTRAL											
Kentucky	26	31	6	20	366	1,768	16	21	2	92	590
Tennessee	26	19	13	15	773	896	19	15	6	381	519
Alabama	31	69	82	79	8,878	9,327	15	30	25	2,492	3,617
Mississippi	19	45	63	22	7,054	1,772	11	22	59	6,720	176
WEST SOUTH CENTRAL											
Arkansas	27	31	42	34	3,793	2,930	15	18	20	1,804	1,742
Louisiana	19	16	16	33	1,070	3,118	11	4	6	441	360
Oklahoma	43	73	29	51	1,782	3,079	23	33	14	856	881
Texas	189	330	299	525	24,943	38,657	99	171	152	13,825	8,452
MOUNTAIN											
Montana	11	13	3	8	163	454	6	5	1	46	176
Idaho	124	208	1,841	3,609	191,582	358,492	35	71	295	35,173	29,226
Wyoming	-	2	-	(Z)	-	18	-	-	-	-	-
Colorado	65	68	174	196	21,581	22,443	21	33	53	8,017	9,680
New Mexico	21	37	64	20	4,507	1,241	7	15	53	3,880	275
Arizona	17	23	612	381	67,698	40,039	9	13	368	38,905	22,003
Utah	36	46	91	64	9,594	5,503	8	19	34	3,380	1,218
Nevada	6	2	1	(Z)	67	6	1	-	(Z)	10	-
PACIFIC											
Washington	365	491	2,268	3,298	241,546	343,183	54	137	114	13,665	30,810
Oregon	534	783	8,581	11,432	743,182	1,008,466	92	351	679	60,768	221,467
California	3,062	4,165	108,311	128,798	10,681,916	11,748,421	981	1,871	17,201	1,741,630	1,938,868
Alaska	-	-	-	-	-	-	-	-	-	-	-
Hawaii	3	19	3	30	221	2,122	-	9	-	-	204

Table 97. **Plums and Prunes: 1974 and 1969**—Continued

Farms With Sales of $2,500 and Over	Trees of bearing age					Harvested				Value of production ($1,000)	
	Farms			Trees		Farms		Quantity (pounds)			
	1974	1969	Acres, 1974	1974	1969	1974	1969	1974	1969	1974	1969
United States	6,147	9,048	112,007	10,863,139	12,191,570	5,310	8,048	1,188,658,000	981,009,723	113,425	66,075
REGIONS											
Northeast	562	845	1,441	128,211	201,200	445	774	7,514,400	11,558,486	658	694
North Central	1,269	1,841	6,895	635,141	632,735	995	1,584	32,319,400	37,177,066	2,828	1,690
South	335	723	521	43,204	81,174	144	485	1,447,400	3,031,016	127	160
West	3,981	5,639	103,151	10,056,583	11,276,461	3,726	5,205	1,147,376,800	929,243,155	109,812	63,531
DIVISIONS											
New England	56	64	60	4,719	3,418	40	59	138,800	209,997	12	15
Middle Atlantic	506	781	1,382	123,492	197,782	405	715	7,375,600	11,348,489	645	679
East North Central	1,193	1,599	6,830	630,063	620,526	967	1,410	32,276,000	36,847,716	2,824	1,673
West North Central	76	242	65	5,078	12,209	28	174	43,400	329,350	4	17
South Atlantic	115	191	256	21,156	35,964	69	145	1,008,800	1,970,297	88	99
East South Central	55	140	72	7,386	8,861	19	103	192,600	187,887	17	9
West South Central	165	392	193	14,662	36,349	56	237	246,000	872,832	22	52
Mountain	235	374	1,982	205,781	365,618	180	315	13,743,200	39,707,795	1,756	1,985
Pacific	3,746	5,265	101,169	9,850,802	10,910,843	3,546	4,890	1,133,633,600	889,535,360	108,056	61,545
NEW ENGLAND											
Maine	6	7	5	305	334	5	6	4,400	5,185	(Z)	(Z)
New Hampshire	1	3	1	30	190	-	3	-	19,480	-	1
Vermont	4	5	3	189	86	4	5	4,400	3,359	(Z)	(Z)
Massachusetts	16	16	13	884	563	11	14	15,200	24,498	1	2
Rhode Island	3	1	1	36	5	1	1	1,600	300	(Z)	(Z)
Connecticut	26	32	38	3,275	2,240	19	30	113,200	157,175	10	11
MIDDLE ATLANTIC											
New York	266	462	990	92,352	138,184	220	434	5,724,200	7,865,945	501	472
New Jersey	18	18	19	1,865	6,551	12	15	72,800	294,687	6	16
Pennsylvania	222	301	373	29,275	53,047	173	266	1,578,600	3,187,857	138	191
EAST NORTH CENTRAL											
Ohio	144	233	227	18,436	32,518	91	210	763,800	3,455,113	67	173
Indiana	30	40	43	3,533	4,197	15	30	60,800	166,492	5	8
Illinois	20	50	36	3,244	1,659	11	36	42,000	58,798	4	3
Michigan	962	1,218	6,487	601,314	579,239	822	1,091	31,338,000	33,107,782	2,742	1,486
Wisconsin	37	58	37	3,536	2,913	28	43	71,400	59,531	6	3
WEST NORTH CENTRAL											
Minnesota	5	41	1	56	2,022	4	31	1,200	67,287	(Z)	4
Iowa	8	25	6	787	4,950	5	16	1,000	194,465	(Z)	10
Missouri	20	40	33	2,274	1,325	6	27	30,800	36,992	3	2
North Dakota	12	42	12	1,234	1,779	2	31	1,200	12,211	(Z)	1
South Dakota	6	22	2	123	802	3	16	4,800	3,919	(Z)	(Z)
Nebraska	9	19	3	172	209	5	15	2,200	2,313	(Z)	(Z)
Kansas	16	53	8	432	1,122	3	38	2,200	12,163	(Z)	1
SOUTH ATLANTIC											
Delaware	2	2	(Z)	50	110	2	2	800	3,500	(Z)	(Z)
Maryland	24	28	57	3,125	4,790	18	21	193,600	250,672	17	13
Virginia	20	29	25	2,044	4,028	12	24	68,200	483,768	6	24
West Virginia	13	23	36	2,422	5,480	11	18	109,000	212,084	10	11
North Carolina	5	12	1	36	64	2	4	600	3,680	(Z)	(Z)
South Carolina	18	26	29	2,300	9,664	12	21	59,000	586,905	5	29
Georgia	27	60	106	11,143	11,396	12	44	577,600	425,218	51	21
Florida	6	11	2	36	432	-	11	-	4,470	-	(Z)
EAST SOUTH CENTRAL											
Kentucky	11	28	4	274	1,178	3	14	5,800	24,443	1	1
Tennessee	11	15	7	392	377	2	11	29,400	8,713	3	(Z)
Alabama	23	56	57	6,386	5,710	10	47	151,800	144,252	13	7
Mississippi	10	41	4	334	1,596	4	31	5,600	10,479	(Z)	1
WEST SOUTH CENTRAL											
Arkansas	13	23	22	1,989	1,188	5	13	21,800	17,485	2	1
Louisiana	10	16	9	629	2,758	4	9	10,600	34,074	1	2
Oklahoma	26	64	15	926	2,198	1	41	1,200	80,031	(Z)	5
Texas	116	289	146	11,118	30,205	46	174	212,400	741,242	19	44
MOUNTAIN											
Montana	7	12	3	117	278	2	8	2,200	1,470	(Z)	(Z)
Idaho	114	204	1,546	156,409	329,266	103	188	11,533,400	38,491,655	1,534	1,925
Wyoming	-	2	-	-	18	-	2	-	60	-	(Z)
Colorado	54	60	121	13,564	12,763	41	49	663,800	624,287	67	31
New Mexico	15	32	11	627	966	6	18	19,800	26,368	2	1
Arizona	9	17	244	28,793	18,036	6	11	1,299,800	402,321	130	20
Utah	31	45	58	6,214	4,285	22	37	224,200	161,424	22	8
Nevada	5	2	1	57	6	-	2	-	210	-	(Z)
PACIFIC											
Washington	346	469	2,153	227,881	312,373	321	437	34,358,400	47,062,520	2,062	2,866
Oregon	503	745	7,903	682,414	786,999	451	624	59,281,800	59,649,937	4,446	3,499
California	2,894	4,032	91,110	8,940,286	9,809,553	2,773	3,813	1,039,993,200	782,766,098	101,549	55,166
Alaska	-	-	-	-	-	-	-	-	-	-	-
Hawaii	3	19	3	221	1,918	1	16	200	56,805	(Z)	14

Table 97. **Plums and Prunes: 1974 and 1969**—Continued

Farms With Sales of $2,500 and Over	Plums, 1974											
				Trees not of bearing age			Trees of bearing age			Harvested		Value of production ($1,000)
	Farms	Acres	Trees	Farms	Acres	Trees	Farms	Acres	Trees	Farms	Quantity (pounds)	
United States	3,818	39,025	4,032,263	1,332	8,729	918,415	3,170	30,295	3,113,848	2,510	291,014,800	37,981
REGIONS												
Northeast	439	802	67,503	136	216	18,984	356	586	48,519	266	2,892,600	253
North Central	962	4,383	413,687	289	660	64,787	787	3,723	348,900	569	16,020,400	1,402
South	529	842	74,378	261	351	32,751	327	492	41,627	138	1,360,000	119
West	1,888	32,997	3,476,695	646	7,503	801,893	1,700	25,495	2,674,802	1,537	270,741,800	36,207
DIVISIONS												
New England	60	60	4,724	12	7	629	52	53	4,095	36	123,800	11
Middle Atlantic	379	742	62,779	124	209	18,355	304	533	44,424	230	2,768,800	242
East North Central	844	4,303	407,588	231	634	62,833	719	3,670	344,755	550	16,008,000	1,401
West North Central	118	80	6,099	58	27	1,954	68	53	4,145	19	12,400	1
South Atlantic	152	302	26,260	53	68	6,227	109	234	20,033	64	932,000	82
East South Central	101	164	17,059	60	92	9,681	55	72	7,378	19	192,600	17
West South Central	276	377	31,059	148	191	16,843	163	186	14,216	55	235,400	21
Mountain	183	1,608	175,345	63	651	69,815	145	957	105,530	104	5,865,600	734
Pacific	1,705	31,389	3,301,350	583	6,851	732,078	1,555	24,537	2,569,272	1,433	264,876,200	35,473
NEW ENGLAND												
Maine	6	6	380	2	1	75	6	5	305	5	4,400	(Z)
New Hampshire	3	1	84	2	(Z)	54	1	1	30	-	-	-
Vermont	5	4	209	1	(Z)	20	4	3	189	4	4,400	(Z)
Massachusetts	17	15	1,124	2	3	310	15	12	814	10	12,200	1
Rhode Island	3	1	36	-	-	-	3	1	36	1	1,600	(Z)
Connecticut	26	34	2,891	5	2	170	23	32	2,721	16	101,200	9
MIDDLE ATLANTIC												
New York	117	328	30,022	45	81	7,705	93	247	22,317	71	1,666,000	146
New Jersey	24	53	5,189	12	39	3,798	16	14	1,391	10	58,400	5
Pennsylvania	238	362	27,568	67	89	6,852	195	272	20,716	149	1,044,400	91
EAST NORTH CENTRAL												
Ohio	135	168	12,738	39	17	1,424	105	151	11,314	61	387,200	34
Indiana	34	47	4,092	17	10	860	26	37	3,232	13	49,400	4
Illinois	30	43	4,055	17	31	3,234	16	12	821	8	37,000	3
Michigan	598	3,991	381,765	141	554	55,476	536	3,438	326,289	441	15,477,000	1,354
Wisconsin	47	54	4,938	17	22	1,839	36	32	3,099	27	57,400	5
WEST NORTH CENTRAL												
Minnesota	12	2	117	9	1	93	3	1	24	2	400	(Z)
Iowa	17	12	1,247	9	6	460	8	6	787	5	1,000	(Z)
Missouri	35	35	2,490	22	9	818	18	27	1,672	3	3,200	(Z)
North Dakota	13	13	1,265	2	1	31	12	12	1,234	2	1,200	(Z)
South Dakota	7	3	131	1	1	8	6	2	123	3	4,800	(Z)
Nebraska	11	3	152	6	1	37	7	2	115	3	800	(Z)
Kansas	23	12	697	9	7	507	14	5	190	1	1,000	(Z)
SOUTH ATLANTIC												
Delaware	2	(Z)	50	-	-	-	2	(Z)	50	2	800	(Z)
Maryland	25	65	3,961	5	27	1,720	22	39	2,241	16	122,600	11
Virginia	27	24	1,925	12	2	118	16	23	1,807	9	62,400	5
West Virginia	15	36	2,439	3	(Z)	19	13	36	2,420	11	109,000	10
North Carolina	12	4	284	7	3	248	5	1	36	2	600	(Z)
South Carolina	27	43	3,562	11	15	1,262	18	29	2,300	12	59,000	5
Georgia	36	125	13,821	12	18	2,678	27	106	11,143	12	577,600	51
Florida	8	5	218	3	3	182	6	2	36	-	-	-
EAST SOUTH CENTRAL												
Kentucky	26	6	366	16	2	92	11	4	274	3	5,800	1
Tennessee	25	13	761	18	6	377	11	7	384	2	29,400	3
Alabama	31	82	8,878	15	25	2,492	23	57	6,386	10	151,800	13
Mississippi	19	63	7,054	11	59	6,720	10	4	334	4	5,600	(Z)
WEST SOUTH CENTRAL												
Arkansas	26	40	3,706	15	19	1,787	12	21	1,919	5	21,800	2
Louisiana	18	11	745	11	6	441	9	4	304	3	600	(Z)
Oklahoma	43	28	1,692	23	13	814	26	15	878	1	600	(Z)
Texas	189	298	24,916	99	152	13,801	116	146	11,115	46	212,400	19
MOUNTAIN												
Montana	10	3	155	5	1	38	7	3	117	2	2,200	(Z)
Idaho	85	862	94,747	26	200	23,155	74	662	71,592	67	4,434,000	590
Wyoming	-	-	-	-	-	-	-	-	-	-	-	-
Colorado	27	29	3,775	11	15	2,189	20	13	1,586	12	43,000	5
New Mexico	15	56	4,120	6	51	3,806	10	6	314	4	8,200	1
Arizona	17	612	67,680	9	368	38,887	9	244	28,793	6	1,299,800	130
Utah	25	46	4,835	5	17	1,730	22	29	3,105	13	78,400	8
Nevada	4	1	33	1	(Z)	10	3	1	23	-	-	-
PACIFIC												
Washington	97	327	32,358	19	27	2,651	87	300	29,707	77	4,712,000	283
Oregon	103	1,174	96,613	13	66	5,840	97	1,108	90,773	80	7,292,800	547
California	1,502	29,885	3,172,158	551	6,758	723,587	1,368	23,127	2,448,571	1,275	252,871,200	34,643
Alaska	-	-	-	-	-	-	-	-	-	-	-	-
Hawaii	3	3	221	-	-	-	3	3	221	1	200	(Z)

Table 97. Plums and Prunes: 1974 and 1969—Continued

Farms With Sales of $2,500 and Over	Prunes, 1974											
				Trees not of bearing age			Trees of bearing age			Harvested		Value of production ($1,000)
	Farms	Acres	Trees	Farms	Acres	Trees	Farms	Acres	Trees	Farms	Quantity (pounds)	
United States	3,562	93,638	8,914,597	843	11,926	1,165,306	3,336	81,712	7,749,291	3,077	897,643,200	75,444
REGIONS												
Northeast	316	1,023	96,355	77	168	16,663	283	856	79,692	235	4,621,800	404
North Central	614	3,616	329,621	138	444	43,380	557	3,172	286,241	483	16,299,000	1,426
South	36	48	3,259	21	21	1,682	16	28	1,577	9	87,400	8
West	2,596	88,951	8,485,362	607	11,294	1,103,581	2,480	77,657	7,381,781	2,350	876,635,000	73,605
DIVISIONS												
New England	6	7	644	1	(Z)	20	5	7	624	4	15,000	1
Middle Atlantic	310	1,016	95,711	76	168	16,643	278	848	79,068	231	4,606,800	403
East North Central	590	3,595	327,963	122	435	42,655	546	3,160	285,308	474	16,268,000	1,423
West North Central	24	20	1,658	16	9	725	11	12	933	9	31,000	3
South Atlantic	21	40	2,718	13	19	1,595	9	21	1,123	7	76,800	7
East South Central	3	(Z)	12	1	(Z)	4	2	(Z)	8	-	-	-
West South Central	12	8	529	7	1	83	5	7	446	2	10,600	1
Mountain	160	1,177	119,847	36	152	19,596	142	1,025	100,251	116	7,877,600	1,022
Pacific	2,436	87,774	8,365,515	571	11,142	1,083,985	2,338	76,631	7,281,530	2,234	868,757,400	72,583
NEW ENGLAND												
Maine	-	-	-	-	-	-	-	-	-	-	-	-
New Hampshire	-	-	-	-	-	-	-	-	-	-	-	-
Vermont	-	-	-	-	-	-	-	-	-	-	-	-
Massachusetts	2	1	90	1	(Z)	20	1	1	70	1	3,000	(Z)
Rhode Island	-	-	-	-	-	-	-	-	-	-	-	-
Connecticut	4	6	554	-	-	-	4	6	554	3	12,000	1
MIDDLE ATLANTIC												
New York	236	887	84,452	55	144	14,417	211	743	70,035	178	4,058,200	355
New Jersey	4	5	474	-	-	-	4	5	474	3	14,400	1
Pennsylvania	70	124	10,785	21	23	2,226	63	101	8,559	50	534,200	47
EAST NORTH CENTRAL												
Ohio	59	99	9,122	21	22	2,000	44	77	7,122	34	376,600	33
Indiana	5	6	329	1	(Z)	28	5	6	301	3	11,400	1
Illinois	8	35	3,081	5	11	658	6	24	2,423	3	5,000	(Z)
Michigan	516	3,449	314,779	94	400	39,754	489	3,049	275,025	433	15,861,000	1,388
Wisconsin	2	6	652	1	2	215	2	4	437	1	14,000	1
WEST NORTH CENTRAL												
Minnesota	2	(Z)	32	-	-	-	2	(Z)	32	2	800	(Z)
Iowa	-	-	-	-	-	-	-	-	-	-	-	-
Missouri	13	14	1,281	10	8	679	5	7	602	3	27,600	2
North Dakota	1	(Z)	2	1	(Z)	2	-	-	-	-	-	-
South Dakota	1	(Z)	2	1	(Z)	2	-	-	-	-	-	-
Nebraska	2	2	57	-	-	-	2	2	57	2	1,400	(Z)
Kansas	5	4	284	4	1	42	2	3	242	2	1,200	(Z)
SOUTH ATLANTIC												
Delaware	-	-	-	-	-	-	-	-	-	-	-	-
Maryland	9	26	1,410	6	8	526	4	18	884	4	71,000	6
Virginia	5	3	241	1	(Z)	4	4	3	237	3	5,800	1
West Virginia	1	(Z)	2	-	-	-	1	(Z)	2	-	-	-
North Carolina	2	10	950	2	10	950	-	-	-	-	-	-
South Carolina	2	(Z)	18	2	(Z)	18	-	-	-	-	-	-
Georgia	2	1	97	2	1	97	-	-	-	-	-	-
Florida	-	-	-	-	-	-	-	-	-	-	-	-
EAST SOUTH CENTRAL												
Kentucky	-	-	-	-	-	-	-	-	-	-	-	-
Tennessee	3	(Z)	12	1	(Z)	4	2	(Z)	8	-	-	-
Alabama	-	-	-	-	-	-	-	-	-	-	-	-
Mississippi	-	-	-	-	-	-	-	-	-	-	-	-
WEST SOUTH CENTRAL												
Arkansas	4	1	87	3	(Z)	17	1	1	70	-	-	-
Louisiana	1	5	325	-	-	-	1	5	325	1	10,000	1
Oklahoma	3	1	90	1	1	42	2	1	48	1	600	(Z)
Texas	4	(Z)	27	3	(Z)	24	1	(Z)	3	-	-	-
MOUNTAIN												
Montana	1	(Z)	8	1	(Z)	8	-	-	-	-	-	-
Idaho	80	978	96,835	13	95	12,018	76	883	84,817	68	7,099,400	944
Wyoming	-	-	-	-	-	-	-	-	-	-	-	-
Colorado	46	146	17,806	14	38	5,828	39	108	11,978	31	620,800	62
New Mexico	10	8	387	2	2	74	8	5	313	3	11,600	1
Arizona	1	(Z)	18	1	(Z)	18	-	-	-	-	-	-
Utah	20	45	4,759	5	17	1,650	17	29	3,109	14	145,800	15
Nevada	2	(Z)	34	-	-	-	2	(Z)	34	-	-	-
PACIFIC												
Washington	317	1,940	209,188	38	87	11,014	304	1,853	198,174	281	29,646,400	1,779
Oregon	489	7,407	646,569	87	613	54,928	459	6,795	591,641	417	51,989,000	3,899
California	16,30	78,426	7,509,758	446	10,443	1,018,043	1,575	67,983	6,491,715	1,536	787,122,000	66,905
Alaska	-	-	-	-	-	-	-	-	-	-	-	-
Hawaii	-	-	-	-	-	-	-	-	-	-	-	-

Table 98. Cherries: 1974 and 1969

Farms With Sales of $2,500 and Over	Total						Trees not of bearing age				
	Farms		Acres		Trees		Farms			Trees	
	1974	1969	1974	1969	1974	1969	1974	1969	Acres, 1974	1974	1969
United States	7,184	9,527	119,111	129,216	9,611,152	9,778,963	2,616	4,809	21,235	1,862,862	1,998,218
REGIONS											
Northeast	901	1,424	10,457	13,752	863,568	1,088,983	280	568	1,777	165,667	173,808
North Central	2,572	3,391	60,578	63,512	5,115,305	5,336,787	1,043	1,582	10,933	979,136	880,125
South	290	532	482	779	30,716	44,140	150	272	120	6,984	7,724
West	3,421	4,180	47,595	51,173	3,601,563	3,309,053	1,143	2,387	8,406	711,075	936,561
DIVISIONS											
New England	11	31	12	20	660	1,312	3	18	1	24	353
Middle Atlantic	890	1,393	10,445	13,732	862,908	1,087,671	277	550	1,777	165,643	173,455
East North Central	2,431	3,039	60,461	63,282	5,107,812	5,322,443	974	1,418	10,890	976,623	875,217
West North Central	141	352	117	230	7,493	14,344	69	164	43	2,513	4,908
South Atlantic	134	248	380	677	24,924	38,191	57	102	61	3,370	5,913
East South Central	60	103	19	39	865	2,568	41	67	10	515	838
West South Central	96	181	83	63	4,927	3,381	52	103	49	3,099	973
Mountain	606	662	6,443	6,839	600,435	550,327	182	334	1,150	123,130	119,037
Pacific	2,815	3,518	41,152	44,334	3,001,128	2,758,726	961	2,053	7,256	587,945	817,524
NEW ENGLAND											
Maine	3	8	4	4	276	418	1	6	(Z)	6	84
New Hampshire	1	1	2	(Z)	60	10	-	1	-	-	10
Vermont	3	6	5	9	285	431	1	5	(Z)	5	63
Massachusetts	1	8	(Z)	3	7	232	-	3	-	-	65
Rhode Island	-	-	-	-	-	-	-	-	-	-	-
Connecticut	3	8	1	4	32	221	1	3	(Z)	13	131
MIDDLE ATLANTIC											
New York	540	838	7,585	9,746	617,883	763,997	163	337	1,239	115,738	132,472
New Jersey	9	21	27	51	2,377	4,577	3	4	1	58	1,006
Pennsylvania	341	534	2,834	3,935	242,648	319,097	111	209	537	49,847	39,977
EAST NORTH CENTRAL											
Ohio	126	215	460	852	35,686	64,145	47	103	77	6,803	9,367
Indiana	35	46	60	59	2,667	3,461	18	26	15	514	364
Illinois	26	68	10	35	478	2,300	12	42	4	127	1,012
Michigan	2,041	2,525	56,381	57,821	4,727,688	4,835,112	824	1,148	10,402	929,346	793,969
Wisconsin	203	185	3,550	4,515	341,293	417,425	73	99	392	39,833	70,505
WEST NORTH CENTRAL											
Minnesota	9	15	2	4	147	300	3	9	1	91	157
Iowa	18	42	17	48	950	2,036	11	20	8	312	167
Missouri	36	83	18	53	1,084	3,184	22	41	10	681	1,257
North Dakota	5	24	6	19	483	1,636	1	14	(Z)	25	734
South Dakota	7	17	4	7	188	427	1	11	1	8	190
Nebraska	13	58	24	34	2,168	2,610	9	25	13	832	1,130
Kansas	53	113	47	65	2,473	4,151	22	44	10	564	1,273
SOUTH ATLANTIC											
Delaware	1	3	1	2	60	145	-	1	-	-	20
Maryland	41	50	88	275	6,984	13,620	13	24	7	428	3,795
Virginia	43	62	84	114	4,800	8,168	20	25	25	1,380	849
West Virginia	24	53	199	262	12,687	15,176	10	19	24	1,324	937
North Carolina	17	54	6	15	270	859	9	23	3	187	258
South Carolina	-	8	-	3	-	113	-	5	-	-	18
Georgia	6	18	2	6	109	110	4	5	1	39	36
Florida	2	-	(Z)	-	14	-	1	-	(Z)	12	-
EAST SOUTH CENTRAL											
Kentucky	26	55	11	25	383	1,472	15	35	3	85	435
Tennessee	25	30	6	11	369	911	19	19	5	340	331
Alabama	8	14	2	2	107	115	6	10	2	84	38
Mississippi	1	4	(Z)	1	6	70	1	3	(Z)	6	34
WEST SOUTH CENTRAL											
Arkansas	9	16	24	5	1,455	230	7	8	23	1,429	77
Louisiana	-	3	-	(Z)	-	13	-	1	-	-	4
Oklahoma	52	98	31	36	1,488	1,694	22	57	10	501	554
Texas	35	64	28	22	1,984	1,444	23	37	16	1,169	338
MOUNTAIN											
Montana	95	57	907	731	88,350	57,640	57	42	224	23,071	15,130
Idaho	89	139	1,029	1,901	80,630	139,910	13	78	76	6,515	32,291
Wyoming	-	2	-	1	-	53	-	-	-	-	-
Colorado	122	129	774	1,030	71,332	83,210	32	62	83	7,334	15,030
New Mexico	19	63	55	121	4,067	6,895	6	26	15	1,107	548
Arizona	2	10	(Z)	2	11	44	-	2	-	-	7
Utah	278	259	3,678	3,053	356,041	262,561	74	123	753	85,103	56,028
Nevada	1	3	(Z)	(Z)	4	14	-	1	-	-	3
PACIFIC											
Washington	1,293	1,390	11,162	11,308	951,162	816,736	390	870	1,611	156,002	291,629
Oregon	886	1,211	16,982	19,537	1,031,896	1,058,273	280	676	2,640	177,128	263,589
California	636	917	13,008	13,489	1,018,070	883,717	291	507	3,005	254,815	262,306
Alaska	-	-	-	-	-	-	-	-	-	-	-
Hawaii	-	-	-	-	-	-	-	-	-	-	-

Table 98. Cherries: 1974 and 1969—Continued

Farms With Sales of $2,500 and Over	Trees of bearing age					Harvested				Value of production ($1,000)	
	Farms			Trees		Farms		Quantity (pounds)			
	1974	1969	Acres, 1974	1974	1969	1974	1969	1974	1969	1974	1969
United States	6,556	9,024	97,876	7,748,290	7,780,745	6,009	7,983	510,489,775	472,365,746	104,806	54,844
REGIONS											
Northeast	827	1,385	8,680	697,901	915,175	698	1,277	35,927,493	58,206,365	7,361	5,329
North Central	2,386	3,271	49,646	4,136,169	4,456,662	2,242	2,981	257,207,495	234,164,740	47,167	18,295
South	164	456	362	23,732	36,416	94	297	1,268,567	1,903,470	246	201
West	3,179	3,912	39,189	2,890,488	2,372,492	2,975	3,428	216,086,220	178,091,171	50,032	31,019
DIVISIONS											
New England	10	24	11	636	959	8	19	19,170	56,886	4	5
Middle Atlantic	817	1,361	8,668	697,265	914,216	690	1,258	35,908,323	58,149,479	7,357	5,324
East North Central	2,302	2,952	49,571	4,131,189	4,447,226	2,180	2,736	257,114,224	233,957,169	47,150	18,273
West North Central	84	319	75	4,980	9,436	62	245	93,271	207,571	17	22
South Atlantic	90	216	319	21,554	32,278	63	148	1,243,239	1,860,480	241	197
East South Central	21	87	9	350	1,730	7	54	12,740	23,415	2	2
West South Central	53	153	34	1,828	2,408	24	95	12,588	19,575	3	2
Mountain	567	633	5,293	477,305	431,290	514	538	25,644,392	26,729,225	5,019	3,935
Pacific	2,612	3,279	33,896	2,413,183	1,941,202	2,461	2,890	190,441,828	151,361,946	45,013	27,084
NEW ENGLAND											
Maine	2	5	4	270	334	2	3	1,700	7,135	(Z)	1
New Hampshire	1	-	2	60	-	1	-	1,100	-	(Z)	-
Vermont	3	5	5	280	368	2	5	16,000	32,295	3	3
Massachusetts	1	8	(Z)	7	167	1	5	10	766	(Z)	(Z)
Rhode Island	-	-	-	-	-	-	-	-	-	-	-
Connecticut	3	6	1	19	90	2	6	360	16,690	(Z)	2
MIDDLE ATLANTIC											
New York	505	828	6,346	502,145	631,525	432	776	22,257,996	38,271,483	4,445	3,507
New Jersey	9	21	26	2,319	3,571	3	15	10,950	82,740	2	6
Pennsylvania	303	512	2,297	192,801	279,120	255	467	13,639,377	19,795,256	2,910	1,811
EAST NORTH CENTRAL											
Ohio	102	192	383	28,883	54,778	86	161	1,401,795	2,134,952	318	160
Indiana	20	44	45	2,153	3,097	10	36	90,671	406,123	18	31
Illinois	15	50	6	351	1,288	10	32	3,940	20,037	1	1
Michigan	1,973	2,489	45,979	3,798,342	4,041,143	1,890	2,358	245,217,604	227,573,477	44,920	17,729
Wisconsin	192	177	3,157	301,460	346,920	184	149	10,400,214	3,822,580	1,893	352
WEST NORTH CENTRAL											
Minnesota	6	10	1	56	143	6	6	940	655	(Z)	(Z)
Iowa	8	33	9	638	1,869	8	23	6,690	67,235	1	8
Missouri	20	77	8	403	1,927	14	54	1,744	68,204	(Z)	7
North Dakota	4	22	6	458	902	3	16	4,192	4,525	1	1
South Dakota	6	15	3	180	237	5	13	1,565	1,890	1	(Z)
Nebraska	7	55	11	1,336	1,480	7	47	50,375	19,066	9	2
Kansas	33	107	37	1,909	2,878	19	86	27,765	45,996	5	5
SOUTH ATLANTIC											
Delaware	1	3	1	60	125	1	2	1,000	4,400	(Z)	(Z)
Maryland	32	42	80	6,556	9,825	27	33	369,098	337,948	72	36
Virginia	24	58	59	3,420	7,319	13	48	115,464	485,409	22	49
West Virginia	19	48	175	11,363	14,239	16	34	754,754	1,028,152	147	110
North Carolina	11	46	2	83	601	5	25	2,305	3,992	(Z)	(Z)
South Carolina	-	4	-	-	95	-	-	-	-	-	-
Georgia	2	15	1	70	74	1	6	618	579	(Z)	(Z)
Florida	1	-	(Z)	2	-	-	-	-	-	-	-
EAST SOUTH CENTRAL											
Kentucky	12	47	8	298	1,037	4	28	12,535	20,244	2	2
Tennessee	7	28	1	29	580	2	20	200	2,694	(Z)	(Z)
Alabama	2	9	1	23	77	1	4	5	407	(Z)	(Z)
Mississippi	-	3	-	-	36	-	2	-	70	-	(Z)
WEST SOUTH CENTRAL											
Arkansas	2	13	1	26	153	-	8	-	4,391	-	(Z)
Louisiana	-	3	-	-	9	-	2	-	70	-	(Z)
Oklahoma	36	85	21	987	1,140	18	60	12,364	12,163	3	1
Texas	15	52	12	815	1,106	6	25	224	2,951	(Z)	(Z)
MOUNTAIN											
Montana	91	54	683	65,279	42,510	90	46	3,007,989	916,136	753	277
Idaho	84	130	953	74,115	107,619	77	116	4,349,616	9,161,726	919	1,840
Wyoming	-	2	-	-	53	-	2	-	1,270	-	(Z)
Colorado	105	121	691	63,998	68,180	85	106	2,971,191	4,443,938	591	520
New Mexico	15	57	40	2,960	6,347	11	37	146,560	205,756	31	24
Arizona	2	9	(Z)	11	37	-	1	-	20	-	(Z)
Utah	269	257	2,925	270,938	206,533	251	227	15,169,036	12,000,101	2,725	1,273
Nevada	1	3	(Z)	4	11	-	3	-	278	-	(Z)
PACIFIC											
Washington	1,216	1,269	9,551	795,160	525,107	1,178	1,106	74,205,526	41,971,692	15,726	7,368
Oregon	852	1,168	14,342	854,768	794,684	786	1,018	64,542,372	62,536,915	11,810	9,493
California	544	842	10,003	763,255	621,411	497	766	51,693,930	46,853,339	17,477	10,223
Alaska	-	-	-	-	-	-	-	-	-	-	-
Hawaii	-	-	-	-	-	-	-	-	-	-	-

Table 98. **Cherries: 1974 and 1969**—Continued

Farms With Sales of $2,500 and Over	Sweet cherries											
				Trees not of bearing age			Trees of bearing age			Harvested		
	Farms	Acres	Trees	Farms	Acres	Trees	Farms	Acres	Trees	Farms	Quantity (pounds)	Value of production ($1,000)
United States	5,140	58,110	4,257,871	1,673	10,027	802,597	4,665	48,083	3,455,274	4,201	250,098,743	56,772
REGIONS												
Northeast	590	2,650	165,811	147	387	28,236	532	2,263	137,575	413	6,456,666	1,548
North Central	1,254	13,504	1,019,892	404	2,293	177,618	1,131	11,211	842,274	1,006	50,580,064	9,105
South	144	216	13,411	73	67	4,050	77	150	9,361	48	592,387	124
West	3,152	41,740	3,058,757	1,049	7,280	592,693	2,925	34,459	2,466,064	2,734	192,469,626	45,995
DIVISIONS												
New England	3	1	29	2	(Z)	19	2	1	10	1	300	(Z)
Middle Atlantic	587	2,649	165,782	145	387	28,217	530	2,263	137,565	412	6,456,366	1,548
East North Central	1,203	13,485	1,018,970	374	2,283	177,186	1,108	11,202	841,784	993	50,575,434	9,104
West North Central	51	19	922	30	10	432	23	9	490	13	4,630	1
South Atlantic	84	162	9,905	36	28	1,544	53	134	8,361	39	581,226	122
East South Central	25	4	198	19	3	139	6	2	59	2	30	(Z)
West South Central	35	50	3,308	18	36	2,367	18	14	941	7	11,131	2
Mountain	472	3,183	260,941	131	400	36,327	441	2,783	224,614	388	12,762,534	2,673
Pacific	2,680	38,556	2,797,816	918	6,880	556,366	2,484	31,676	2,241,450	2,346	179,707,092	43,321
NEW ENGLAND												
Maine	1	(Z)	6	1	(Z)	6	-	-	-	-	-	-
New Hampshire	-	-	-	-	-	-	-	-	-	-	-	-
Vermont	-	-	-	-	-	-	-	-	-	-	-	-
Massachusetts	-	-	-	-	-	-	-	-	-	-	-	-
Rhode Island	-	-	-	-	-	-	-	-	-	-	-	-
Connecticut	2	1	23	1	(Z)	13	2	1	10	1	300	(Z)
MIDDLE ATLANTIC												
New York	369	2,051	127,211	75	212	15,398	350	1,838	111,813	273	5,154,006	1,093
New Jersey	6	17	1,455	-	-	-	6	17	1,455	1	4,500	1
Pennsylvania	212	581	37,116	70	175	12,819	174	407	24,297	138	1,297,860	454
EAST NORTH CENTRAL												
Ohio	76	145	9,943	37	34	2,164	54	111	7,779	44	418,578	75
Indiana	20	18	688	7	8	269	13	10	419	4	29,140	5
Illinois	15	4	124	6	2	55	9	2	69	7	1,440	(Z)
Michigan	1,080	13,240	1,002,345	318	2,238	174,561	1,024	11,002	827,784	933	49,968,876	8,994
Wisconsin	12	79	5,870	6	2	137	8	77	5,733	5	157,400	28
WEST NORTH CENTRAL												
Minnesota	1	(Z)	3	1	(Z)	3	-	-	-	-	-	-
Iowa	9	4	214	4	1	12	5	3	202	5	2,185	(Z)
Missouri	20	6	374	14	4	239	7	2	135	3	225	(Z)
North Dakota	1	(Z)	5	1	(Z)	5	-	-	-	-	-	-
South Dakota	2	1	34	-	-	-	2	1	34	-	-	-
Nebraska	4	3	54	4	3	54	-	-	-	-	-	-
Kansas	14	5	238	6	2	119	9	2	119	5	2,220	(Z)
SOUTH ATLANTIC												
Delaware	-	-	-	-	-	-	-	-	-	-	-	-
Maryland	25	46	3,199	7	3	111	21	43	3,088	19	173,737	36
Virginia	25	35	1,789	16	21	1,182	10	14	607	6	28,022	6
West Virginia	17	75	4,638	5	1	90	13	74	4,548	11	377,964	79
North Carolina	10	4	196	4	2	144	6	1	52	2	885	(Z)
South Carolina	-	-	-	-	-	-	-	-	-	-	-	-
Georgia	5	2	76	3	(Z)	11	2	1	65	1	618	(Z)
Florida	2	(Z)	7	1	(Z)	6	1	(Z)	1	-	-	-
EAST SOUTH CENTRAL												
Kentucky	7	2	46	4	(Z)	12	3	1	34	1	25	(Z)
Tennessee	12	2	113	11	2	111	1	(Z)	2	-	-	-
Alabama	5	1	33	3	(Z)	10	2	1	23	1	5	(Z)
Mississippi	1	(Z)	6	1	(Z)	6	-	-	-	-	-	-
WEST SOUTH CENTRAL												
Arkansas	6	23	1,420	5	23	1,418	1	(Z)	2	-	-	-
Louisiana	-	-	-	-	-	-	-	-	-	-	-	-
Oklahoma	18	6	343	6	3	126	12	4	217	5	11,030	2
Texas	11	21	1,545	7	11	823	5	10	722	2	101	(Z)
MOUNTAIN												
Montana	83	661	63,915	52	119	12,640	80	542	51,275	79	2,541,669	674
Idaho	73	854	65,802	9	65	5,260	67	789	60,542	59	3,526,982	779
Wyoming	-	-	-	-	-	-	-	-	-	-	-	-
Colorado	81	252	19,125	23	33	2,599	67	219	16,526	46	510,164	163
New Mexico	16	52	3,857	5	15	1,067	13	37	2,790	9	143,500	30
Arizona	1	(Z)	9	-	-	-	1	(Z)	9	-	-	-
Utah	218	1,364	108,233	42	168	14,761	213	1,196	93,472	195	6,040,219	1,027
Nevada	-	-	-	-	-	-	-	-	-	-	-	-
PACIFIC												
Washington	1,247	10,822	921,791	382	1,589	153,846	1,170	9,233	767,945	1,137	71,360,771	15,271
Oregon	819	14,972	873,315	258	2,305	149,268	784	12,667	724,047	725	58,041,422	10,796
California	614	12,763	1,002,710	278	2,986	253,252	530	9,777	749,458	484	50,304,899	17,255
Alaska	-	-	-	-	-	-	-	-	-	-	-	-
Hawaii	-	-	-	-	-	-	-	-	-	-	-	-

Table 98. Cherries: 1974 and 1969—Continued

Farms With Sales of $2,500 and Over	Tart cherries											
				Trees not of bearing age			Trees of bearing age			Harvested		Value of production ($1,000)
	Farms	Acres	Trees	Farms	Acres	Trees	Farms	Acres	Trees	Farms	Quantity (pounds)	
United States	3,838	61,002	5,353,281	1,328	11,208	1,060,265	3,503	49,794	4,293,016	3,213	260,391,032	48,035
REGIONS												
Northeast	672	7,807	697,757	191	1,390	137,431	615	6,417	560,326	539	29,470,827	5,813
North Central	2,395	47,075	4,095,413	892	8,640	801,518	2,251	38,435	3,293,895	2,134	206,627,431	38,062
South	205	265	17,305	106	53	2,934	117	212	14,371	63	676,180	122
West	566	5,855	542,806	139	1,126	118,382	520	4,730	424,424	477	23,616,594	4,037
DIVISIONS												
New England	8	11	631	1	(Z)	5	8	11	626	7	18,870	4
Middle Atlantic	664	7,796	697,126	190	1,390	137,426	607	6,406	559,700	532	29,451,957	5,810
East North Central	2,283	46,976	4,088,842	845	8,607	799,437	2,179	38,369	3,289,405	2,080	206,538,790	38,046
West North Central	112	98	6,571	47	33	2,081	72	66	4,490	54	88,641	16
South Atlantic	83	218	15,019	34	33	1,826	58	185	13,193	40	662,013	119
East South Central	46	15	667	32	7	376	16	7	291	5	12,710	2
West South Central	76	33	1,619	40	13	732	43	20	887	18	1,457	(Z)
Mountain	301	3,260	339,494	78	750	86,803	284	2,510	252,691	265	12,881,858	2,346
Pacific	265	2,596	203,312	61	376	31,579	236	2,220	171,733	212	10,734,736	1,692
NEW ENGLAND												
Maine	2	4	270	-	-	-	2	4	270	2	1,700	(Z)
New Hampshire	1	2	60	-	-	-	1	2	60	1	1,100	(Z)
Vermont	3	5	285	1	(Z)	5	3	5	280	2	16,000	3
Massachusetts	1	(Z)	7	-	-	-	1	(Z)	7	1	10	(Z)
Rhode Island	-	-	-	-	-	-	-	-	-	-	-	-
Connecticut	1	(Z)	9	-	-	-	1	(Z)	9	1	60	(Z)
MIDDLE ATLANTIC												
New York	403	5,534	490,672	118	1,027	100,340	375	4,507	390,332	331	17,103,990	3,352
New Jersey	6	9	922	3	1	58	5	9	864	3	6,450	1
Pennsylvania	255	2,252	205,532	69	362	37,028	227	1,890	168,504	198	12,341,517	2,456
EAST NORTH CENTRAL												
Ohio	96	316	25,743	24	43	4,639	81	272	21,104	68	983,217	243
Indiana	30	43	1,979	15	7	245	17	35	1,734	9	61,531	13
Illinois	19	6	354	9	2	72	10	4	282	6	2,500	1
Michigan	1,942	43,141	3,725,343	728	8,164	754,785	1,883	34,977	2,970,558	1,815	195,248,728	35,926
Wisconsin	196	3,471	335,423	69	390	39,696	188	3,081	295,727	182	10,242,814	1,864
WEST NORTH CENTRAL												
Minnesota	8	2	144	2	1	88	6	1	56	6	940	(Z)
Iowa	10	13	736	7	7	300	4	6	436	4	4,505	1
Missouri	24	12	710	10	6	442	16	6	268	13	1,519	(Z)
North Dakota	5	6	478	1	(Z)	20	4	6	458	3	4,192	1
South Dakota	6	3	154	1	1	8	5	2	146	5	1,565	(Z)
Nebraska	11	21	2,114	7	10	778	7	11	1,336	7	50,375	9
Kansas	48	42	2,235	19	8	445	30	35	1,790	16	25,545	5
SOUTH ATLANTIC												
Delaware	1	1	60	-	-	-	1	1	60	1	1,000	(Z)
Maryland	26	42	3,785	10	5	317	19	37	3,468	14	195,361	35
Virginia	30	49	3,011	10	4	198	20	45	2,813	12	87,442	16
West Virginia	13	124	8,049	5	23	1,234	11	101	6,815	10	376,790	68
North Carolina	8	2	74	6	1	43	5	1	31	3	1,420	(Z)
South Carolina	-	-	-	-	-	-	-	-	-	-	-	-
Georgia	3	1	33	2	1	28	1	(Z)	5	-	-	-
Florida	2	(Z)	7	1	(Z)	6	1	(Z)	1	-	-	-
EAST SOUTH CENTRAL												
Kentucky	23	9	337	15	2	73	9	7	264	3	12,510	2
Tennessee	20	4	256	14	4	229	7	1	27	2	200	(Z)
Alabama	3	1	74	3	1	74	-	-	-	-	-	-
Mississippi	-	-	-	-	-	-	-	-	-	-	-	-
WEST SOUTH CENTRAL												
Arkansas	4	1	35	2	(Z)	11	2	1	24	-	-	-
Louisiana	-	-	-	-	-	-	-	-	-	-	-	-
Oklahoma	42	25	1,145	18	7	375	29	18	770	14	1,334	(Z)
Texas	30	7	439	20	5	346	12	2	93	4	123	(Z)
MOUNTAIN												
Montana	14	245	24,435	7	105	10,431	11	141	14,004	11	466,320	79
Idaho	27	175	14,828	4	10	1,255	25	165	13,573	25	822,634	140
Wyoming	-	-	-	-	-	-	-	-	-	-	-	-
Colorado	68	522	52,207	13	49	4,735	64	473	47,472	60	2,461,027	428
New Mexico	7	3	210	1	(Z)	40	6	3	170	4	3,060	1
Arizona	1	(Z)	2	-	-	-	1	(Z)	2	-	-	-
Utah	183	2,314	247,808	53	585	70,342	176	1,729	177,466	165	9,128,817	1,698
Nevada	1	(Z)	4	-	-	-	1	(Z)	4	-	-	-
PACIFIC												
Washington	69	340	29,371	11	22	2,156	62	318	27,215	56	2,844,755	455
Oregon	154	2,010	158,581	30	335	27,860	146	1,676	130,721	131	6,500,950	1,014
California	42	245	15,360	20	19	1,563	28	226	13,797	25	1,389,031	222
Alaska	-	-	-	-	-	-	-	-	-	-	-	-
Hawaii	-	-	-	-	-	-	-	-	-	-	-	-

Table 99. Miscellaneous Fruits and Nuts: 1974

Farms With Sales of $2,500 and Over	Total			Trees not of bearing age			Trees of bearing age			Harvested		Value of production ($1,000)
	Farms	Acres	Trees	Farms	Acres	Trees	Farms	Acres	Trees	Farms	Quantity (pounds)	
ALMONDS												
United States.....	4,288	275,908	20,191,751	1,472	59,800	4,463,796	4,026	216,108	15,727,955	3,971	285,676,103	131,411
California.....	4,284	275,905	20,191,670	1,468	59,797	4,463,724	4,025	216,108	15,727,946	3,970	285,675,903	131,411
All other States.....	4	3	81	4	3	72	1	(Z)	9	1	200	(Z)
APRICOTS												
United States.....	1,303	29,341	2,332,893	316	2,182	181,098	1,174	27,159	2,151,795	1,026	206,621,556	26,305
Arizona.....	9	284	23,519	3	62	5,618	6	222	17,901	3	1,360,475	204
California.....	827	27,834	2,203,147	167	1,946	160,759	793	25,888	2,042,388	769	199,260,304	25,107
Colorado.....	35	105	9,073	12	11	1,127	30	94	7,946	15	153,271	23
Idaho.....	13	40	3,239	-	-	-	13	40	3,239	10	467,689	70
Illinois.....	4	(Z)	33	4	(Z)	33	-	-	-	-	-	-
Indiana.....	5	2	86	5	2	86	-	-	-	-	-	-
Iowa.....	3	1	50	2	1	45	1	(Z)	5	1	100	(Z)
Kansas.....	13	3	84	6	1	25	9	2	59	2	220	(Z)
Michigan.....	51	206	17,136	19	54	4,809	44	153	12,327	36	291,529	44
Missouri.....	7	1	49	5	1	29	2	(Z)	20	1	5	(Z)
Nebraska.....	8	3	65	1	(Z)	6	7	3	59	3	260	(Z)
Nevada.....	3	1	18	-	-	-	3	1	18	1	50	(Z)
New Mexico.....	5	1	60	3	(Z)	16	3	(Z)	44	1	400	(Z)
New York.....	6	9	1,051	2	1	82	4	9	969	3	17,295	3
Oklahoma.....	15	10	665	11	8	599	6	2	66	-	-	-
Oregon.....	26	107	5,961	9	13	823	21	94	5,138	20	615,876	92
Pennsylvania.....	16	14	1,136	5	1	84	13	14	1,052	10	37,150	6
Texas.....	45	63	4,252	15	22	1,331	32	40	2,921	6	160,854	24
Utah.....	52	139	11,721	5	6	492	50	132	11,229	31	865,799	166
Washington.....	143	511	50,771	28	47	4,397	133	463	46,374	113	3,390,229	566
All other States.....	17	6	777	14	5	737	4	1	40	1	50	(Z)
AVOCADOS												
United States.....	2,168	33,774	3,050,858	705	9,173	876,719	1,976	24,601	2,174,139	1,951	120,991,418	43,878
Arizona.....	4	51	5,100	2	31	3,050	3	21	2,050	3	86,481	26
California.....	1,892	28,711	2,613,603	602	8,127	783,503	1,726	20,584	1,830,100	1,704	94,235,846	39,108
Florida.....	195	4,801	415,878	70	859	76,389	185	3,942	339,489	183	26,449,230	4,708
Hawaii.....	63	82	3,321	19	33	1,245	57	49	2,076	57	218,521	36
Texas.....	14	129	12,956	12	124	12,532	5	5	424	4	1,340	(Z)
COOKING BANANAS												
United States.....	8	7	1,715	3	2	985	7	5	730	7	17,775	2
Hawaii.....	8	7	1,715	3	2	985	7	5	730	7	17,775	2
EATING BANANAS												
United States.....	147	597	232,052	38	111	46,524	141	486	185,528	141	5,163,663	671
Hawaii.....	147	597	232,052	38	111	46,524	141	486	185,528	141	5,163,663	671
COFFEE												
United States.....	214	1,028	492,139	9	54	22,927	214	974	469,212	213	1,818,951	1,019
Hawaii.....	214	1,028	492,139	9	54	22,927	214	974	469,212	213	1,818,951	1,019
DATES												
United States.....	106	3,133	169,417	22	288	15,247	104	2,845	154,170	102	26,214,794	2,856
Arizona.....	5	25	1,346	-	-	-	5	25	1,346	5	148,900	15
California.....	101	3,108	168,071	22	288	15,247	99	2,820	152,824	97	26,065,894	2,841
FIGS												
United States.....	144	16,822	933,930	33	1,446	94,780	123	15,376	839,150	115	39,877,479	4,706
Alabama.....	7	3	109	2	1	38	5	2	71	3	62	(Z)
California.....	109	16,800	932,886	22	1,437	94,198	98	15,363	838,688	97	39,873,892	4,705
Florida.....	4	3	162	1	(Z)	6	4	3	156	3	825	(Z)
Louisiana.....	3	1	14	-	-	-	3	1	14	-	-	-
Mississippi.....	4	1	65	-	-	-	4	1	65	3	560	(Z)
Texas.....	12	9	476	4	6	345	8	3	131	8	1,040	(Z)
All other States.....	5	6	218	4	3	193	1	3	25	1	1,100	(Z)
FILBERTS AND HAZELNUTS												
United States.....	715	17,748	1,758,458	203	3,091	381,097	661	14,657	1,377,361	622	12,373,258	3,342
Oregon.....	664	17,282	1,717,921	192	3,008	374,869	616	14,275	1,343,052	582	12,086,597	3,263
Washington.....	45	465	40,507	8	83	6,215	41	381	34,292	37	286,521	78
All other States.....	6	(Z)	30	3	(Z)	13	4	(Z)	17	3	140	(Z)
GUAVAS												
United States.....	21	324	49,711	10	269	42,031	16	55	7,680	16	414,442	33
Hawaii.....	21	324	49,711	10	269	42,031	16	55	7,680	16	414,442	33
MACADAMIA NUTS												
United States.....	217	9,386	564,536	65	2,048	110,845	209	7,337	453,691	208	17,086,823	4,955
Hawaii.....	217	9,386	564,536	65	2,048	110,845	209	7,337	453,691	208	17,086,823	4,955
MANGOES												
United States.....	107	1,226	88,417	27	238	15,221	100	988	73,196	90	7,318,417	812
Florida.....	96	1,202	87,107	26	236	15,159	89	966	71,948	81	7,252,507	798
Hawaii.....	11	23	1,310	1	2	62	11	22	1,248	9	65,910	15

Table 99. Miscellaneous Fruits and Nuts: 1974—Continued

Farms With Sales of $2,500 and Over	Total			Trees not of bearing age			Trees of bearing age			Harvested		Value of production ($1,000)
	Farms	Acres	Trees	Farms	Acres	Trees	Farms	Acres	Trees	Farms	Quantity (pounds)	
NECTARINES												
United States	758	15,933	1,734,916	315	3,330	348,524	642	12,604	1,386,392	592	176,797,420	20,135
California	549	14,867	1,624,397	203	3,003	310,681	494	11,863	1,313,716	478	171,775,312	19,582
Connecticut	3	8	842	2	3	450	3	5	392	3	36,320	4
Florida	5	350	27,660	1	42	3,360	5	308	24,300	3	2,175,450	239
Georgia	3	16	1,453	-	-	-	3	16	1,453	1	150	(Z)
Illinois	7	33	2,810	7	19	1,660	4	14	1,150	2	9,250	1
Indiana	7	22	1,963	5	9	919	5	13	1,044	2	4,130	(Z)
Maryland	4	7	595	1	(Z)	2	4	7	593	3	16,995	2
Michigan	24	54	5,211	12	14	1,278	14	40	3,933	14	187,935	21
Missouri	8	19	959	6	12	347	3	7	612	2	3,800	(Z)
New Jersey	6	11	926	1	1	45	5	11	881	5	97,606	11
New York	8	8	775	5	4	352	3	5	423	2	13,000	1
Ohio	13	24	2,314	4	5	565	10	19	1,749	6	62,980	7
Oklahoma	4	3	355	4	1	132	2	2	223	-	-	-
Oregon	5	12	963	3	8	620	2	4	343	2	15,585	2
Pennsylvania	51	183	17,530	28	74	7,768	45	109	9,762	43	758,093	83
Texas	3	2	53	-	-	-	3	2	53	1	1,000	(Z)
Virginia	12	39	3,129	5	8	670	9	32	2,459	7	171,700	19
Washington	30	228	38,056	18	94	16,051	18	134	22,005	13	1,410,636	155
All other States	16	47	4,925	10	33	3,624	10	14	1,301	5	57,478	6
OLIVES												
United States	924	33,410	2,342,209	128	2,617	219,243	905	30,793	2,122,966	888	113,728,830	24,451
California	923	33,375	2,339,759	128	2,617	219,243	904	30,758	2,120,516	887	113,684,830	24,442
All other States	1	35	2,450	-	-	-	1	35	2,450	1	44,000	9
PAPAYAS												
United States	148	2,988	1,571,044	87	1,010	540,118	141	1,978	1,030,926	141	37,183,649	4,834
Hawaii	148	2,988	1,571,044	87	1,010	540,118	141	1,978	1,030,926	141	37,183,649	4,834
PASSION FRUIT												
United States	3	239	23,300	1	80	8,000	3	159	15,300	3	1,820,048	127
Hawaii	3	239	23,300	1	80	8,000	3	159	15,300	3	1,820,048	127
PECANS, TOTAL												
United States	8,467	328,607	5,978,593	2,442	58,888	1,201,199	7,346	269,720	4,777,394	5,565	89,785,754	45,336
Alabama	982	27,814	380,087	291	5,618	86,899	865	22,196	293,188	632	4,024,263	2,126
Arizona	45	13,680	718,850	9	1,585	51,484	40	12,094	667,366	37	8,230,974	4,115
Arkansas	181	7,640	105,460	77	2,860	43,814	132	4,779	61,646	76	245,323	148
California	45	421	15,536	19	182	7,514	31	240	8,022	31	147,745	74
Florida	379	7,897	114,220	92	1,711	27,437	331	6,186	86,783	219	1,527,213	677
Georgia	2,289	89,652	1,358,848	432	7,388	147,038	2,127	82,264	1,211,810	1,814	39,604,341	20,362
Illinois	5	10	173	4	5	83	2	5	90	1	20	(Z)
Kansas	56	1,691	24,545	25	262	5,407	45	1,429	19,138	34	47,756	19
Kentucky	14	94	1,456	8	19	443	7	75	1,013	3	4,300	2
Louisiana	364	24,461	350,271	141	7,451	137,971	293	17,010	212,300	154	1,400,697	872
Mississippi	594	17,925	254,834	202	3,354	53,078	492	14,571	201,756	352	1,970,846	987
Missouri	86	2,708	58,615	41	743	16,782	69	1,965	41,833	47	120,847	52
New Mexico	166	10,810	457,854	74	3,111	126,124	135	7,699	331,730	130	11,666,274	5,600
North Carolina	158	1,050	16,019	31	37	699	142	1,013	15,320	119	165,004	90
Oklahoma	636	30,927	531,989	234	6,721	111,009	511	24,206	420,980	255	2,706,684	1,076
South Carolina	217	2,771	33,927	37	327	5,886	198	2,444	28,041	150	427,954	207
Tennessee	37	291	3,796	18	69	898	21	222	2,898	11	11,930	6
Texas	2,189	88,554	1,549,040	695	17,378	377,734	1,887	71,177	1,171,306	1,482	17,471,894	8,916
Virginia	13	196	2,695	7	64	814	11	132	1,881	11	8,129	4
All other States	11	14	378	5	4	85	7	10	293	7	3,560	2
PECANS, IMPROVED												
United States	6,342	238,026	4,653,512	1,821	41,617	934,238	5,491	196,408	3,719,274	4,325	79,554,677	41,478
Alabama	921	26,824	366,763	274	5,432	83,702	814	21,392	283,061	606	3,977,829	2,108
Arizona	43	13,674	718,612	8	1,582	51,324	38	12,091	667,288	35	8,230,274	4,115
Arkansas	127	4,451	57,842	56	1,582	21,828	88	2,869	36,014	44	176,528	115
California	41	411	15,158	17	172	7,140	29	239	8,018	29	147,695	74
Florida	313	7,136	101,733	76	1,549	24,151	272	5,587	77,582	185	1,440,187	648
Georgia	2,056	83,264	1,248,918	387	6,783	133,988	1,923	76,482	1,114,930	1,667	37,821,424	19,667
Illinois	3	1	50	3	1	40	1	(Z)	10	-	-	-
Kansas	24	376	6,989	16	166	3,664	12	209	3,325	9	10,387	5
Kentucky	9	30	613	6	16	383	4	14	230	2	3,000	2
Louisiana	276	17,818	254,122	108	5,117	100,545	218	12,701	153,577	118	1,210,065	787
Mississippi	530	13,853	197,113	168	2,960	46,846	448	10,893	150,267	332	1,705,710	870
Missouri	37	1,247	26,089	19	361	7,925	27	885	18,164	21	52,848	26
New Mexico	165	10,810	457,849	74	3,111	126,124	134	7,699	331,725	130	11,666,274	5,600
North Carolina	144	1,022	15,556	27	34	657	130	988	14,899	110	160,917	89
Oklahoma	219	8,944	166,480	91	1,776	33,140	167	7,168	133,340	88	649,029	376
South Carolina	193	2,119	27,891	33	246	4,476	176	1,872	23,415	133	295,939	154
Tennessee	33	265	3,578	17	69	895	18	196	2,683	11	11,730	6
Texas	1,188	45,575	985,152	432	10,596	286,578	976	34,980	698,574	789	11,983,154	6,830
Virginia	11	196	2,690	6	64	811	9	132	1,879	9	8,127	4
All other States	9	11	314	3	1	21	7	10	293	7	3,560	2
PECANS, WILD AND SEEDLING												
United States	2,589	90,582	1,325,081	710	17,271	266,961	2,221	73,311	1,058,120	1,463	10,231,077	3,858
Alabama	88	990	13,324	22	186	3,197	74	804	10,127	39	46,434	18
Arizona	2	6	238	1	3	160	2	3	78	2	700	(Z)
Arkansas	66	3,189	47,618	25	1,278	21,986	51	1,911	25,632	34	68,795	33
California	4	10	378	2	10	374	2	(Z)	4	2	50	(Z)
Florida	81	761	12,487	20	162	3,286	69	599	9,201	39	87,026	29
Georgia	312	6,388	109,930	52	605	13,050	278	5,783	96,880	205	1,782,917	695
Illinois	2	9	123	1	4	43	1	5	80	1	20	(Z)

Table 99. **Miscellaneous Fruits and Nuts: 1974**—Continued

Farms With Sales of $2,500 and Over	Total			Trees not of bearing age			Trees of bearing age			Harvested		Value of production ($1,000)
	Farms	Acres	Trees	Farms	Acres	Trees	Farms	Acres	Trees	Farms	Quantity (pounds)	
PECANS, WILD AND SEEDLING--Con.												
Kansas	38	1,315	17,556	9	96	1,743	35	1,220	15,813	27	37,369	14
Kentucky	5	64	843	2	3	60	3	61	783	1	1,300	(Z)
Louisiana	121	6,643	96,149	45	2,334	37,426	93	4,310	58,723	40	190,632	86
Mississippi	93	4,072	57,721	35	394	6,232	71	3,678	51,489	32	265,136	117
Missouri	55	1,462	32,526	28	382	8,857	46	1,080	23,669	30	67,999	26
New Mexico	1	(Z)	5	-	-	-	1	(Z)	5	-	-	-
North Carolina	17	28	463	4	3	42	15	25	421	11	4,087	2
Oklahoma	480	21,983	365,509	157	4,945	77,869	390	17,039	287,640	181	2,057,655	700
South Carolina	33	652	6,036	4	81	1,410	31	572	4,626	23	132,015	53
Tennessee	5	26	218	1	(Z)	3	4	26	215	1	200	(Z)
Texas	1,181	42,979	563,888	299	6,782	91,156	1,053	36,197	472,732	793	5,488,740	2,086
Virginia	3	1	5	1	1	3	2	(Z)	2	2	2	(Z)
All other States	2	3	64	2	3	64	-	-	-	-	-	-
PISTACHIO												
United States	115	18,210	2,335,734	98	17,689	2,290,282	31	521	45,452	28	890,408	801
Arizona	9	119	15,469	9	119	15,469	-	-	-	-	-	-
California	104	18,082	2,319,237	87	17,565	2,274,085	30	518	45,152	27	881,208	793
All other States	2	9	1,028	2	6	728	1	3	300	1	9,200	8
POMEGRANATES												
United States	159	2,582	312,370	52	947	119,972	129	1,635	192,398	126	11,796,667	672
California	158	2,582	312,367	52	947	119,972	128	1,635	192,395	125	11,796,617	672
All other States	1	(Z)	3	-	-	-	1	(Z)	3	1	50	(Z)
WALNUTS, ENGLISH OR PERSIAN												
United States	5,196	166,943	6,213,918	1,290	27,595	1,235,812	5,018	139,349	4,978,106	4,920	254,086,383	50,817
California	4,817	161,822	6,080,635	1,211	26,885	1,215,162	4,674	134,937	4,865,473	4,603	251,195,271	50,239
Oregon	341	4,885	128,419	68	695	19,952	315	4,191	108,467	290	2,775,864	555
Washington	21	47	1,202	4	8	392	18	39	810	16	23,648	5
All other States	17	188	3,662	7	6	306	11	182	3,356	11	91,600	18
OTHER NONCITRUS FRUIT												
United States	194	1,011	87,677	48	301	27,635	163	709	60,042	144	5,271,350	527
Arizona	3	15	1,518	1	15	1,500	2	(Z)	18	1	75	(Z)
California	126	756	70,305	36	271	25,179	105	486	45,126	102	4,185,867	419
Florida	20	105	5,545	-	-	-	20	105	5,545	12	675,515	68
Michigan	12	26	1,320	1	2	245	11	24	1,075	11	120,155	12
Pennsylvania	5	1	82	-	-	-	5	1	82	3	1,645	(Z)
Texas	5	59	6,426	1	2	82	5	57	6,344	4	110,313	11
Washington	8	9	393	4	5	254	4	3	139	3	8,500	1
All other States	15	38	2,088	5	6	375	11	32	1,713	8	169,280	17
OTHER NUT TREES												
United States	159	697	27,027	58	179	8,349	125	518	18,678	103	447,747	67
Alabama	5	5	89	1	(Z)	12	4	5	77	4	3,970	1
California	51	283	12,642	15	62	4,131	44	221	8,511	42	345,391	52
Florida	4	6	390	1	3	175	3	4	215	1	10	(Z)
Georgia	3	61	1,835	-	-	-	3	61	1,835	3	58,900	9
Illinois	3	2	39	2	1	11	2	2	28	1	40	(Z)
Indiana	3	1	35	2	(Z)	10	1	1	25	1	200	(Z)
Kentucky	11	13	360	4	3	79	9	10	281	7	9,654	1
Missouri	5	11	565	1	(Z)	1	4	11	564	3	3,550	1
New Jersey	5	13	636	3	7	402	5	5	234	4	925	(Z)
New York	5	88	2,030	2	20	500	5	68	1,530	5	8,705	1
North Carolina	3	6	264	-	-	-	3	6	264	2	350	(Z)
Ohio	8	43	697	6	41	648	3	1	49	2	850	(Z)
Pennsylvania	22	86	3,569	9	26	1,436	17	60	2,133	11	8,942	1
Tennessee	6	6	81	1	(Z)	4	5	6	77	4	900	(Z)
Virginia	7	4	104	3	1	40	5	3	64	4	820	(Z)
All other States	18	69	3,691	8	15	900	12	55	2,791	9	4,540	1

Table 100. Nursery and Greenhouse Products: 1974 and 1969

Farms With Sales of $2,500 and Over	Farms		Value of sales ($1,000)		Farms by market value of sales, 1974									
	1974	1969	1974	1969	$1 to $999	$1,000 to $2,499	$2,500 to $4,999	$5,000 to $9,999	$10,000 to $19,999	$20,000 to $39,999[1]	$40,000 to $99,999	$100,000 to $249,999[1]	$250,000 to $499,999[1]	$500,000 and over
United States	23,942	18,023	1,698,508	897,308	1,075	1,374	3,823	4,061	3,623	3,279	3,376	2,002	734	595
REGIONS														
Northeast	5,840	4,387	343,712	201,482	218	299	939	1,050	886	882	894	446	120	106
North Central	6,016	4,652	380,724	224,301	307	361	897	939	909	868	942	490	182	121
South	6,944	4,937	419,058	214,298	395	510	1,328	1,287	1,096	806	688	467	210	157
West	5,142	4,047	555,014	257,226	155	204	659	785	732	723	852	599	222	211
DIVISIONS														
New England	1,535	1,229	83,486	50,854	87	101	267	276	243	214	189	105	23	30
Middle Atlantic	4,305	3,158	260,226	150,629	131	198	672	774	643	668	705	341	97	76
East North Central	4,463	3,428	295,495	175,038	203	255	680	702	676	649	705	356	132	105
West North Central	1,553	1,224	85,229	49,263	104	106	217	237	233	219	237	134	50	16
South Atlantic	4,200	2,850	278,152	143,654	197	275	785	816	671	493	409	303	136	115
East South Central	1,334	1,022	58,603	35,476	121	115	263	239	221	135	115	77	31	17
West South Central	1,410	1,065	82,304	35,168	77	120	280	232	204	178	164	87	43	25
Mountain	991	662	63,117	29,537	46	49	116	161	141	149	180	93	40	16
Pacific	4,151	3,385	491,897	227,688	109	155	543	624	591	574	672	506	182	195
NEW ENGLAND														
Maine	192	115	4,158	1,894	15	15	42	40	26	27	20	[2]7	-	-
New Hampshire	134	97	5,891	2,873	15	8	25	23	23	13	13	[2]14	-	-
Vermont	114	57	1,515	698	12	14	24	26	18	10	10	-	-	-
Massachusetts	563	511	36,933	20,018	29	36	77	86	89	91	84	44	12	15
Rhode Island	98	69	6,955	3,950	5	5	23	18	10	11	13	6	2	5
Connecticut	434	380	28,033	21,421	11	23	76	83	77	62	49	34	9	10
MIDDLE ATLANTIC														
New York	1,704	1,090	70,457	44,165	52	98	294	364	286	246	215	98	27	24
New Jersey	931	705	52,105	32,041	12	33	142	178	143	146	172	66	21	18
Pennsylvania	1,670	1,363	137,664	74,423	67	67	236	232	214	276	318	177	49	34
EAST NORTH CENTRAL														
Ohio	1,426	1,086	101,790	64,036	61	68	205	221	210	193	259	130	46	33
Indiana	554	391	30,603	20,597	23	37	106	111	99	64	64	22	18	10
Illinois	706	552	68,954	38,789	24	21	69	116	107	120	111	75	25	38
Michigan	1,174	934	70,145	37,017	61	78	204	154	155	179	200	92	32	19
Wisconsin	603	465	24,003	14,600	34	51	96	100	105	93	71	37	11	5
WEST NORTH CENTRAL														
Minnesota	469	288	26,065	11,978	33	29	66	60	71	69	75	43	19	4
Iowa	254	223	23,143	14,074	12	22	24	42	29	46	35	26	12	6
Missouri	382	327	17,070	13,210	28	20	52	65	66	49	59	30	7	6
North Dakota	53	46	1,545	545	5	-	2	10	11	12	10	3	-	-
South Dakota	54	49	2,768	1,586	4	4	16	7	3	9	4	4	[3]3	-
Nebraska	126	110	4,090	2,538	11	13	21	20	23	13	16	[2]9	-	-
Kansas	215	181	10,549	5,333	11	18	36	33	30	21	38	19	[3]9	-
SOUTH ATLANTIC														
Delaware	86	53	5,620	3,051	6	4	12	9	14	16	10	11	[3]4	-
Maryland	393	303	22,646	11,333	24	39	75	60	54	47	43	28	15	8
Virginia	368	309	17,700	11,181	28	35	67	59	67	38	35	21	12	6
West Virginia	131	102	4,434	2,508	13	14	24	22	16	19	15	5	[3]3	-
North Carolina	805	502	23,946	12,924	63	89	166	179	112	80	63	38	9	6
South Carolina	186	124	5,993	3,255	10	18	39	33	39	16	16	9	[3]6	-
Georgia	384	249	25,707	10,220	19	22	81	94	42	43	36	28	10	9
Florida	1,847	1,208	172,106	89,181	34	54	321	360	327	234	191	163	77	86
EAST SOUTH CENTRAL														
Kentucky	298	250	9,724	6,571	30	27	46	46	61	37	27	18	[3]6	-
Tennessee	555	383	21,884	11,839	50	43	112	128	85	49	46	24	8	10
Alabama	333	237	21,431	12,913	25	26	76	52	49	32	26	27	13	7
Mississippi	148	152	5,564	4,153	16	19	29	13	26	17	16	8	[3]4	-
WEST SOUTH CENTRAL														
Arkansas	132	135	4,105	2,953	12	19	24	26	23	10	8	6	[3]4	-
Louisiana	221	145	7,709	4,076	22	26	43	39	19	27	23	17	[3]5	-
Oklahoma	244	156	18,277	7,704	13	19	52	43	38	25	29	15	5	5
Texas	813	629	52,213	20,436	30	56	161	124	124	116	104	49	29	20
MOUNTAIN														
Montana	61	41	1,440	1,181	7	3	8	9	15	12	4	[2]3	-	-
Idaho	210	143	6,009	2,150	7	8	22	46	43	32	38	[2]14	-	-
Wyoming	20	9	425	154	1	1	2	2	6	5	3	-	-	-
Colorado	381	319	38,041	19,685	10	16	32	42	34	67	92	51	24	13
New Mexico	79	31	3,361	1,395	4	4	17	11	12	11	11	6	3	-
Arizona	114	46	7,521	2,665	7	8	19	20	14	8	17	11	[3]10	-
Utah	117	65	6,035	1,761	10	8	15	30	15	10	15	8	3	3
Nevada	9	8	286	545	-	1	1	1	2	[4]4	-	-	-	-
PACIFIC														
Washington	650	499	35,694	19,181	24	19	124	117	96	111	84	45	18	12
Oregon	714	631	48,030	22,985	29	39	129	148	100	110	74	50	15	20
California	2,324	1,841	398,661	180,549	23	60	181	271	323	294	469	391	149	163
Alaska	29	12	455	102	3	3	6	6	4	4	3	-	-	-
Hawaii	434	402	9,057	4,872	30	34	103	82	68	55	42	[2]20	-	-

[1]Totals include a limited number of farms with market values above the designated upper value of sales for this group where combinations were made at the State level to avoid disclosure.
[2]$100,000 and over.
[3]$250,000 and over.
[4]$20,000 and over.

Table 100. Nursery and Greenhouse Products: 1974 and 1969—Continued

Farms With Sales of $2,500 and Over	Nursery Products						Sod sold					
	Farms		Acres in open		Value of sales ($1,000)		Farms		Acres in open		Value of sales ($1,000)	
	1974	1969	1974	1969	1974	1969	1974	1969	1974	1969	1974	1969
United States	9,342	6,435	182,628	145,948	506,462	280,411	1,228	924	85,164	59,116	97,159	48,249
REGIONS												
Northeast	2,134	1,510	40,938	35,371	82,819	54,439	132	114	7,293	8,546	14,054	8,866
North Central	2,211	1,473	53,139	39,285	107,485	70,261	592	465	29,390	24,736	30,668	18,859
South	3,219	2,095	63,228	52,243	148,206	74,759	398	303	40,969	22,818	33,672	14,436
West	1,778	1,357	25,323	19,049	167,952	80,952	106	42	7,511	3,016	18,766	6,089
DIVISIONS												
New England	537	395	10,891	9,740	26,121	17,616	27	19	1,825	1,770	3,540	1,524
Middle Atlantic	1,597	1,115	30,047	25,631	56,698	36,822	105	95	5,468	6,776	10,514	7,342
East North Central	1,686	1,122	38,541	26,898	75,042	47,078	354	318	18,621	19,379	23,702	15.972
West North Central	525	351	14,599	12,387	32,444	23,183	238	147	10,769	5,357	6,966	2,886
South Atlantic	2,030	1,209	30,362	24,125	84,028	40,127	207	159	35,027	19,096	27,160	11,146
East South Central	627	435	17,136	16,049	31,993	18,194	81	75	2,254	1,441	2,365	1,220
West South Central	562	451	15,731	12,069	32,186	16,437	110	69	3,688	2,281	4,147	2,070
Mountain	230	119	3,062	1,551	9,395	4,866	68	19	4,728	1,626	8,360	(D)
Pacific	1,548	1,238	22,261	17,498	158,557	76,086	38	23	2,783	1,390	10,406	(D)
NEW ENGLAND												
Maine	32	20	215	139	756	385	1	1	7	15	(D)	(D)
New Hampshire	41	25	416	142	443	276	2	4	350	315	(D)	200
Vermont	44	19	177	140	410	267	1	1	80	21	(D)	(D)
Massachusetts	163	126	2,782	2,490	7,455	4,239	5	2	108	27	182	(D)
Rhode Island	49	31	1,650	1,473	4,136	2,836	6	1	747	100	1,654	(D)
Connecticut	208	174	5,651	5,356	12,921	9,612	12	10	533	1,292	1,277	1,188
MIDDLE ATLANTIC												
New York	547	346	8,890	7,802	17,940	12,778	37	24	2,392	3,666	4,958	4,025
New Jersey	445	340	9,700	9,241	18,868	11,498	44	41	2,403	2,432	4,328	2,713
Pennsylvania	605	429	11,458	8,588	19,890	12,547	24	30	674	678	1,228	604
EAST NORTH CENTRAL												
Ohio	495	361	11,345	10,214	25,558	18,978	61	61	3,524	2,241	3,329	1,542
Indiana	203	130	3,257	2,159	5,357	3,224	41	21	1,819	1,465	2,553	1,493
Illinois	297	200	11,117	7,553	21,571	13,025	50	39	3,973	3,747	6,584	4,071
Michigan	466	312	9,934	5,248	15,800	7,815	107	100	6,209	7,152	7,391	5,839
Wisconsin	225	119	2,888	1,724	6,755	4,036	95	97	3,096	4,774	3,846	3,028
WEST NORTH CENTRAL												
Minnesota	141	83	2,280	1,980	6,482	3,933	86	49	5,221	2,960	2,945	1,321
Iowa	92	65	5,286	4,474	13,694	9,314	35	20	1,496	389	930	217
Missouri	137	99	3,089	2,465	6,301	5,292	38	31	772	951	655	522
North Dakota	22	17	358	331	597	451	4	-	31	-	19	-
South Dakota	18	10	545	1,046	1,234	1,075	10	3	85	17	142	11
Nebraska	42	21	682	649	1,597	1,243	30	23	1,169	544	780	287
Kansas	73	56	2,360	1,442	2,539	1,876	35	21	1,996	496	1,494	528
SOUTH ATLANTIC												
Delaware	32	18	2,214	1,861	2,875	1,867	-	-	-	-	-	-
Maryland	189	117	4,401	3,177	8,936	4,094	57	61	3,481	2,999	3,212	1,963
Virginia	168	140	7,795	6,778	10,188	7,497	18	19	438	624	663	324
West Virginia	70	47	896	872	1,122	767	5	3	36	27	79	21
North Carolina	401	222	3,852	2,822	7,459	3,797	9	4	21	30	52	26
South Carolina	85	66	922	881	3,485	1,798	3	5	19	14	21	18
Georgia	195	116	2,336	1,856	7,194	2,824	16	14	2,033	681	5,275	937
Florida	890	483	7,946	5,878	42,769	17,483	99	53	28,999	14,721	17,858	7,857
EAST SOUTH CENTRAL												
Kentucky	105	72	1,899	1,895	3,523	2,593	28	32	519	359	255	223
Tennessee	314	211	10,888	9,417	15,054	7,788	16	7	175	66	129	67
Alabama	149	109	3,433	3,828	10,467	5,524	27	32	1,341	963	1,891	(D)
Mississippi	59	43	915	909	2,948	2,289	10	4	219	53	90	(D)
WEST SOUTH CENTRAL												
Arkansas	48	35	662	769	1,222	793	11	4	74	223	130	153
Louisiana	101	88	2,887	3,042	4,593	2,943	7	5	306	127	525	99
Oklahoma	88	58	4,539	2,544	12,035	4,837	14	13	327	67	530	49
Texas	325	270	7,644	5,714	14,335	7,864	78	47	2,982	1,864	2,962	1,768
MOUNTAIN												
Montana	20	18	237	96	284	299	3	-	32	-	23	-
Idaho	31	13	212	103	362	433	6	1	167	30	502	(D)
Wyoming	2	-	4	-	12	-	2	-	13	-	(D)	-
Colorado	61	34	853	307	2,762	1,122	41	15	4,133	1,441	7 185	2,659
New Mexico	24	12	607	289	1,198	547	3	-	49	-	166	-
Arizona	52	23	991	658	3,969	2,054	4	-	13	-	57	-
Utah	38	19	159	98	807	411	8	3	267	155	235	131
Nevada	2	-	(Z)	-	(Z)	-	1	-	55	-	(D)	-
PACIFIC												
Washington	293	221	2,611	2,680	9,686	6,746	4	1	445	(D)	558	(D)
Oregon	382	329	6,069	4,457	19,722	10,666	8	3	437	(D)	1,005	(D)
California	803	639	13,425	10,240	127,803	58,189	22	16	1,887	982	8,790	2,912
Alaska	7	3	22	5	31	8	1	-	5	-	9	-
Hawaii	63	46	134	116	1,315	477	3	3	9	3	43	2

Table 100. **Nursery and Greenhouse Products: 1974 and 1969**—Continued

Farms With Sales of $2,500 and Over	Bulbs						Cut flowers, florist greens, potted, bedding, or other florist plants							
	Farms		Acres in open		Value of sales ($1,000)		Farms		Under glass or other protection (square feet)		Acres in open		Value of sales ($1,000)	
	1974	1969	1974	1969	1974	1969	1974	1969	1974	1969	1974	1969	1974	1969
United States	511	490	8,410	7,025	18,236	10,920	11,829	8,191	299,632,550	211,572,408	24,767	26,675	822,717	428,961
REGIONS														
Northeast	128	76	532	584	1,037	941	3,184	2,222	55,613,607	40,173,462	2,772	2,489	161,805	93,887
North Central	112	147	1,027	1,786	1,281	1,202	2,923	1,979	59,030,283	40,493,447	2,907	2,510	185,334	95,364
South	142	131	3,313	1,841	8,000	2,131	3,088	2,000	70,007,920	48,708,444	10,402	14,526	199,913	106,951
West	129	136	3,538	2,814	7,918	6,647	2,634	1,990	114,980,740	82,197,055	8,685	7,150	275,665	132,758
DIVISIONS														
New England	29	18	48	26	81	34	965	747	16,754,916	13,577,730	391	344	50,330	29,327
Middle Atlantic	99	58	484	558	956	907	2,219	1,475	38,858,691	26,595,732	2,381	2,145	111,475	64,560
East North Central	81	101	931	1,489	1,044	1,034	2,138	1,460	45,460,268	30,961,468	2,343	2,201	145,099	75,799
West North Central	31	46	96	297	237	167	785	519	13,570,015	9,531,979	565	309	40,235	19,565
South Atlantic	98	89	3,073	1,627	7,732	1,910	1,924	1,255	49,010,837	33,730,098	9,194	13,208	140,789	80,929
East South Central	19	18	59	66	93	(D)	513	380	8,279,283	7,575,634	408	808	20,118	13,105
West South Central	25	24	181	148	175	(D)	651	365	12,717,800	7,402,712	800	510	39,006	12,917
Mountain	21	9	31	20	66	110	464	315	15,230,571	9,602,586	326	159	35,276	17,940
Pacific	108	127	3,508	2,794	7,852	6,536	2,170	1,675	99,750,169	72,594,469	8,359	6,991	240,389	114,818
NEW ENGLAND														
Maine	4	4	1	3	1	(D)	143	83	1,048,410	680,290	33	24	3,037	1,433
New Hampshire	2	1	1	(Z)	1	(Z)	86	68	1,046,134	920,946	10	14	4,898	2,306
Vermont	3	1	2	(Z)	1	(Z)	76	39	308,677	144,332	9	10	882	375
Massachusetts	11	7	12	19	16	25	387	350	8,977,174	6,835,714	225	196	28,166	14,203
Rhode Island	1	2	1	1	(Z)	(D)	43	32	338,833	596,085	7	7	1,006	1,004
Connecticut	8	3	32	3	62	3	230	175	5,035,688	4,400,363	107	93	12,341	10,006
MIDDLE ATLANTIC														
New York	40	19	63	45	83	40	1,065	628	14,093,510	9,901,102	421	515	40,655	23,828
New Jersey	29	27	389	494	762	846	484	309	7,381,278	5,844,042	1,539	1,280	26,551	16,097
Pennsylvania	30	12	33	19	111	21	670	538	17,383,903	10,850,588	421	350	44,268	24,635
EAST NORTH CENTRAL														
Ohio	19	16	22	29	20	20	736	478	16,762,664	10,922,365	304	263	54,535	27,330
Indiana	11	9	34	73	18	45	264	152	5,713,256	4,208,224	200	224	16,588	10,167
Illinois	15	27	201	666	184	287	335	247	8,919,841	6,760,424	780	756	32,811	16,526
Michigan	28	40	627	642	735	601	515	380	10,717,940	6,548,717	976	864	30,044	15,366
Wisconsin	8	9	47	79	87	80	288	203	3,346,567	2,521,738	83	94	11,120	6,410
WEST NORTH CENTRAL														
Minnesota	10	12	46	181	119	71	247	133	5,383,335	2,749,221	139	97	14,753	5,606
Iowa	4	8	9	59	25	51	129	97	2,042,807	1,499,495	40	58	7,547	4,195
Missouri	8	10	24	44	70	33	179	141	3,060,901	3,510,509	307	91	8,574	5,861
North Dakota	-	3	-	2	-	1	30	11	253,393	37,685	5	(Z)	708	71
South Dakota	2	1	4	3	4	5	31	23	479,162	249,041	3	-	1,181	458
Nebraska	4	3	8	3	10	3	56	43	554,638	497,972	4	19	1,416	911
Kansas	3	9	5	5	9	5	113	71	1,795,779	988,056	67	44	6,055	2,462
SOUTH ATLANTIC														
Delaware	-	-	-	-	-	-	37	16	268,483	66,111	10	12	716	151
Maryland	10	8	47	7	93	10	151	116	2,713,096	2,177,875	171	179	9,110	4,589
Virginia	11	11	225	99	119	63	178	115	1,841,393	996,159	109	214	5,387	2,753
West Virginia	4	-	1	-	2	-	61	51	1,938,984	964,496	21	38	2,959	1,623
North Carolina	17	16	364	385	614	366	344	197	4,858,259	3,093,325	466	879	14,556	8,003
South Carolina	6	8	8	55	9	29	85	40	1,120,350	810,755	21	137	2,033	1,322
Georgia	8	8	8	56	15	48	167	76	2,010,954	1,234,453	104	66	5,670	1,915
Florida	42	38	2,418	1,025	6,880	1,394	901	644	34,259,318	24,386,924	8,292	11,683	100,358	60,574
EAST SOUTH CENTRAL														
Kentucky	3	1	20	10	30	5	120	106	2,322,007	1,848,008	12	39	5,034	3,212
Tennessee	8	10	19	24	22	22	176	122	2,380,369	1,892,571	109	60	5,562	3,488
Alabama	8	4	20	10	41	12	159	93	2,733,321	2,761,459	281	652	7,493	4,928
Mississippi	-	3	-	22	-	(D)	58	59	843,586	1,073,596	6	57	2,029	1,477
WEST SOUTH CENTRAL														
Arkansas	3	2	108	61	104	(D)	55	37	1,367,446	796,805	95	162	2,455	1,684
Louisiana	6	7	17	19	34	47	99	42	904,302	1,260,495	109	3	2,148	826
Oklahoma	6	5	44	30	17	(D)	128	66	1,765,451	1,070,093	32	23	5,203	2,229
Texas	10	10	12	38	20	51	369	220	8,680,601	4,275,319	565	322	29,200	8,179
MOUNTAIN														
Montana	1	2	(Z)	(Z)	(Z)	1	35	27	652,154	674,551	2	6	1,018	833
Idaho	5	3	2	10	5	(D)	41	30	475,760	265,600	18	4	1,145	412
Wyoming	-	-	-	-	-	-	7	2	48,850	(D)	-	-	155	(D)
Colorado	5	3	14	8	30	(D)	227	194	11,119,305	7,488,798	55	63	24,760	14,601
New Mexico	2	1	(Z)	2	(Z)	(D)	38	13	777,489	288,200	4	6	1,810	713
Arizona	2	-	(Z)	-	2	-	50	8	447,856	83,412	207	40	2,074	178
Utah	6	-	14	-	28	-	61	36	1,691,357	751,040	41	40	4,247	1,047
Nevada	-	-	-	-	-	-	5	5	17,800	(D)	-	-	69	(D)
PACIFIC														
Washington	34	34	2,065	1,374	2,505	1,726	241	150	4,681,862	3,638,162	658	758	15,595	7,637
Oregon	33	52	439	762	1,931	2,291	271	180	5,589,657	3,190,720	723	701	14,602	6,126
California	40	39	1,002	656	3,413	2,517	1,265	977	86,079,778	63,320,291	6,236	4,913	202,678	96,642
Alaska	-	-	-	-	-	-	18	5	69,321	18,896	-	-	204	70
Hawaii	1	2	2	2	3	2	375	363	3,329,551	2,426,400	742	619	7,311	4,343

Table 100. **Nursery and Greenhouse Products: 1974 and 1969**—Continued

Farms With Sales of $2,500 and Over	Flower seeds, vegetable seeds, and vegetable plants								Tomatoes					
	Farms		Under glass or other protection (square feet)		Acres in open		Value of sales ($1,000)		Farms		Under glass or other protection (square feet)		Value of sales ($1,000)	
	1974	1969	1974	1969	1974	1969	1974	1969	1974	1969	1974	1969	1974	1969
United States	3,749	3,098	20,351,475	15,005,594	49,113	38,774	87,162	45,085	1,531	1,122	23,628,797	28,376,317	21,701	19,252
REGIONS														
Northeast	1,045	796	5,090,684	3,557,525	841	648	9,637	4,811	363	228	2,284,013	2,645,996	1,818	(D)
North Central	1,071	951	6,713,404	4,332,236	2,316	1,541	13,698	7,116	469	459	14,764,533	21,922,536	13,144	15,011
South	839	668	3,769,021	3,562,162	8,359	(D)	20,921	(D)	472	322	3,540,161	2,117,816	3,585	1,331
West	794	683	4,778,366	3,553,671	37,596	(D)	42,906	(D)	227	113	3,040,090	1,689,969	3,153	(D)
DIVISIONS														
New England	352	236	1,373,581	980,357	45	129	2,653	1,475	133	92	924,467	1,164,261	591	(D)
Middle Atlantic	693	560	3,717,103	2,577,168	796	519	6,984	3,336	230	136	1,359,546	1,481,735	1,228	1,056
East North Central	760	653	4,754,341	3,210,176	2,193	1,315	10,305	5,497	340	354	14,100,175	21,267,528	12,465	14,590
West North Central	311	298	1,959,063	1,122,060	123	226	3,393	1,619	129	105	664,358	655,008	680	421
South Atlantic	444	317	2,032,490	1,851,828	5,948	8,524	13,400	7,553	166	100	930,693	(D)	985	(D)
East South Central	210	177	985,313	501,462	735	(D)	3,028	(D)	133	66	640,177	238,723	536	130
West South Central	185	174	751,218	1,208,872	1,677	1,364	4,492	2,601	173	156	1,969,291	(D)	2,064	(D)
Mountain	288	236	820,664	239,424	7,865	(D)	7,752	(D)	93	40	1,595,618	907,857	1,692	(D)
Pacific	506	447	3,957,702	3,314,247	29,731	20,518	35,154	17,515	134	73	1,444,472	782,112	1,462	559
NEW ENGLAND														
Maine	58	26	155,349	47,492	3	1	322	45	17	7	20,132	14,650	16	14
New Hampshire	36	19	88,704	53,041	6	(Z)	191	64	15	7	28,568	30,388	35	26
Vermont	36	15	56,647	13,872	3	2	100	20	8	3	10,146	1,100	15	(D)
Massachusetts	113	89	386,062	444,754	26	56	694	770	45	49	535,842	958,065	345	482
Rhode Island	17	13	76,687	55,644	1	3	98	84	17	3	121,942	6,370	51	2
Connecticut	92	74	610,132	365,554	6	67	1,249	492	31	23	207,837	153,688	129	88
MIDDLE ATLANTIC														
New York	358	251	1,489,318	1,260,078	429	328	3,329	1,470	121	64	603,531	808,681	519	541
New Jersey	113	96	880,656	381,473	136	119	1,131	660	42	28	212,088	87,007	217	77
Pennsylvania	222	213	1,347,129	935,617	231	72	2,524	1,206	67	44	543,927	586,047	491	438
EAST NORTH CENTRAL														
Ohio	230	196	1,585,676	1,085,470	25	17	2,024	1,136	164	189	10,879,881	16,163,650	10,357	11,762
Indiana	92	70	255,348	93,651	362	167	1,002	364	56	63	2,091,853	2,669,439	1,256	1,541
Illinois	122	125	640,453	380,811	980	728	2,312	1,524	42	30	312,899	928,397	312	578
Michigan	204	163	1,885,871	1,412,871	292	119	3,161	1,764	50	43	745,955	1,163,123	467	524
Wisconsin	112	99	386,993	237,373	535	284	1,806	710	28	29	69,587	342,919	72	185
WEST NORTH CENTRAL														
Minnesota	95	58	636,693	290,805	104	27	944	452	32	7	178,040	63,310	329	45
Iowa	44	62	264,262	207,143	7	13	561	247	16	15	108,612	44,185	79	50
Missouri	65	78	538,421	395,436	3	6	986	606	32	26	200,100	200,204	109	97
North Dakota	16	14	57,312	12,735	-	1	162	21	8	5	22,920	3,830	48	1
South Dakota	14	18	114,068	12,090	5	8	192	14	3	4	7,200	11,300	6	9
Nebraska	22	22	132,954	28,498	5	2	209	33	13	20	38,686	77,539	30	58
Kansas	55	46	215,353	175,353	(Z)	169	338	245	25	28	108,800	254,640	78	160
SOUTH ATLANTIC														
Delaware	9	7	17,020	12,520	1	50	37	32	4	2	63,600	3,200	64	3
Maryland	55	40	191,288	116,655	49	63	426	336	15	9	71,030	52,116	88	30
Virginia	61	49	282,237	68,873	74	110	921	227	25	16	96,828	(D)	68	(D)
West Virginia	30	18	105,586	56,374	1	1	220	53	7	5	46,300	29,200	49	20
North Carolina	122	87	453,909	257,605	271	143	973	618	71	33	277,386	122,621	274	95
South Carolina	42	17	262,428	75,145	31	11	426	69	8	7	10,620	21,510	20	15
Georgia	57	55	115,336	739,046	4,871	7,339	7,294	4,474	23	11	207,602	27,883	167	19
Florida	68	44	604,686	525,610	651	807	3,103	1,745	13	17	157,327	192,548	255	109
EAST SOUTH CENTRAL														
Kentucky	62	55	226,455	137,271	4	8	275	110	37	29	226,142	186,284	164	95
Tennessee	78	50	426,623	196,188	275	330	1,028	454	46	20	117,465	26,316	80	16
Alabama	31	31	202,475	80,923	252	(D)	1,374	(D)	28	4	113,462	9,400	154	8
Mississippi	39	41	129,760	87,080	204	395	351	287	22	13	183,108	16,723	139	11
WEST SOUTH CENTRAL														
Arkansas	16	38	26,084	196,480	6	10	40	178	27	29	162,668	164,431	135	94
Louisiana	28	16	105,062	48,264	22	16	181	75	16	9	130,102	(D)	213	(D)
Oklahoma	47	27	199,094	333,800	23	144	257	361	35	22	198,758	257,830	206	193
Texas	94	93	420,978	630,328	1,626	1,194	4,015	1,987	95	96	1,477,763	943,916	1,510	585
MOUNTAIN														
Montana	10	10	35,464	41,250	1	(Z)	64	40	9	5	29,100	20,480	21	8
Idaho	145	103	115,730	31,120	4,810	2,069	3,903	1,256	14	3	103,400	30,510	88	21
Wyoming	10	7	11,000	325	242	108	180	(D)	4	2	19,420	303	51	(Z)
Colorado	73	86	405,184	114,809	2,319	1,962	2,795	1,146	15	13	129,381	82,817	135	92
New Mexico	16	7	11,216	13,500	61	(D)	75	(D)	18	5	101,194	15,301	103	13
Arizona	9	12	43,410	10,700	416	668	463	415	20	4	776,263	22,058	916	18
Utah	21	9	195,160	24,220	7	17	257	44	11	6	410,360	115,364	343	129
Nevada	4	2	3,500	3,500	10	40	16	(D)	2	2	26,500	621,024	36	(D)
PACIFIC														
Washington	140	109	151,966	103,026	5,225	2,892	4,644	1,691	25	8	136,506	44,484	137	24
Oregon	90	97	431,141	85,267	4,712	1,547	4,526	1,944	19	15	91,916	69,282	64	37
California	257	222	3,337,981	3,111,837	19,788	16,065	25,890	13,825	62	42	737,001	647,806	827	484
Alaska	12	4	13,598	7,350	(Z)	-	31	8	17	8	103,660	20,540	175	14
Hawaii	7	15	23,016	6,767	6	14	62	48	11	-	375,389	-	259	-

Table 100. Nursery and Greenhouse Products: 1974 and 1969—Continued

Farms With Sales of $2,500 and Over	Cucumbers						Lettuce					
	Farms		Under glass or other protection (square feet)		Value of sales ($1,000)		Farms		Under glass or other protection (square feet)		Value of sales ($1,000)	
	1974	1969	1974	1969	1974	1969	1974	1969	1974	1969	1974	1969
United States	182	220	3,221,128	1,578,234	2,090	786	278	316	7,272,776	11,886,973	3,381	3,438
REGIONS												
Northeast	52	27	115,151	207,947	77	154	59	51	285,063	572,814	119	191
North Central	44	59	871,196	624,017	652	286	170	232	6,505,397	10,585,365	2,857	3,040
South	21	80	92,614	59,401	80	35	27	25	325,027	559,812	345	175
West	65	54	2,142,167	686,869	1,280	311	22	8	157,289	168,982	60	31
DIVISIONS												
New England	29	15	76,545	190,860	55	145	18	11	37,875	102,660	15	37
Middle Atlantic	23	12	38,606	17,087	22	8	41	40	247,188	470,154	104	154
East North Central	35	33	794,295	597,181	580	272	146	199	5,986,042	9,918,671	2,485	2,720
West North Central	9	26	76,901	26,836	72	15	24	33	519,355	666,694	372	320
South Atlantic	14	28	62,824	22,862	37	14	11	6	49,507	19,055	18	7
East South Central	3	43	3,800	8,325	2	5	14	18	257,520	540,657	320	168
West South Central	4	9	25,990	28,214	41	17	2	1	18,000	100	8	(Z)
Mountain	11	8	71,087	62	32	(Z)	10	4	59,334	128,020	28	26
Pacific	54	46	2,071,080	686,807	1,248	311	12	4	97,955	40,962	33	5
NEW ENGLAND												
Maine	4	1	5,700	1,200	4	1	1	-	500	-	1	-
New Hampshire	2	-	1,300	-	2	-	2	-	500	-	1	-
Vermont	2	1	1,190	100	5	(Z)	-	1	-	1,800	-	(Z)
Massachusetts	12	9	43,800	180,160	35	136	9	6	30,100	98,000	8	30
Rhode Island	-	-	-	-	-	-	-	-	-	-	-	-
Connecticut	9	4	24,555	9,400	10	8	6	4	6,775	2,860	6	7
MIDDLE ATLANTIC												
New York	14	4	15,242	3,602	16	1	21	18	85,162	125,100	50	72
New Jersey	6	1	4,050	10	2	(Z)	11	8	15,414	92,496	10	24
Pennsylvania	3	7	19,314	13,475	4	7	9	14	146,612	252,558	44	58
EAST NORTH CENTRAL												
Ohio	20	16	666,563	572,984	483	259	72	86	3,489,894	4,922,034	1,583	1,261
Indiana	3	2	17,000	(D)	5	(D)	40	58	1,662,806	3,164,868	519	900
Illinois	2	2	4,612	5,258	4	4	7	12	57,172	107,070	29	45
Michigan	10	5	106,120	1,833	89	1	24	39	757,170	1,664,699	349	497
Wisconsin	-	8	-	(D)	-	(D)	3	4	19,000	60,000	6	18
WEST NORTH CENTRAL												
Minnesota	5	10	71,150	10,011	69	5	7	8	153,400	112,562	118	63
Iowa	-	1	-	2	-	(Z)	1	1	765	535	(Z)	(Z)
Missouri	3	5	2,631	11	1	(Z)	10	10	317,890	350,828	227	199
North Dakota	1	3	3,120	409	2	(Z)	-	2	-	32	-	(Z)
South Dakota	-	2	-	16,240	-	10	-	-	-	-	-	-
Nebraska	-	4	-	161	-	(Z)	-	3	-	13,215	-	2
Kansas	-	1	-	2	-	(Z)	6	9	47,300	189,522	26	56
SOUTH ATLANTIC												
Delaware	1	-	1,200	-	1	-	1	-	1,200	-	1	-
Maryland	2	3	3,600	28	5	(Z)	4	-	4,800	-	5	-
Virginia	2	4	(D)	135	(D)	(Z)	2	-	4,107	-	1	-
West Virginia	1	-	200	-	(Z)	-	-	4	-	13,015	-	5
North Carolina	7	15	9,600	22,589	6	14	1	-	1,000	-	(Z)	-
South Carolina	-	1	-	2	-	(Z)	-	1	-	2,040	-	(Z)
Georgia	1	5	(D)	108	(D)	(Z)	3	1	38,400	4,000	11	2
Florida	-	-	-	-	-	-	-	-	-	-	-	-
EAST SOUTH CENTRAL												
Kentucky	1	4	2,500	253	1	(Z)	14	13	257,520	537,712	320	167
Tennessee	-	2	-	4	-	(Z)	-	4	-	2,930	-	1
Alabama	2	11	1,300	17	1	(Z)	-	1	-	15	-	(Z)
Mississippi	-	26	-	8,051	-	5	-	-	-	-	-	-
WEST SOUTH CENTRAL												
Arkansas	-	7	-	26,904	-	16	-	1	-	100	-	(Z)
Louisiana	-	-	-	-	-	-	-	-	-	-	-	-
Oklahoma	1	-	300	-	(Z)	-	1	-	(D)	-	(D)	-
Texas	3	2	25,690	1,310	41	1	1	-	(D)	-	(D)	-
MOUNTAIN												
Montana	3	1	1,320	16	1	(Z)	-	-	-	-	-	-
Idaho	1	1	3,000	2	1	(Z)	-	-	-	-	-	-
Wyoming	-	-	-	-	-	-	-	-	-	-	-	-
Colorado	-	4	-	40	-	(Z)	8	4	49,134	128,020	25	26
New Mexico	2	2	400	4	(Z)	(Z)	1	-	(D)	-	(D)	-
Arizona	4	-	66,167	-	29	-	1	-	(D)	-	(D)	-
Utah	1	-	200	-	1	-	-	-	-	-	-	-
Nevada	-	-	-	-	-	-	-	-	-	-	-	-
PACIFIC												
Washington	11	11	46,304	190,212	39	105	6	2	2,094	(D)	2	5
Oregon	9	14	57,173	203,180	41	105	3	2	1,341	(D)	1	(Z)
California	25	15	1,928,308	281,990	1,143	99	1	-	(D)	-	(D)	-
Alaska	5	6	5,964	11,425	4	2	-	-	-	-	-	-
Hawaii	4	-	33,331	-	22	-	2	-	(D)	-	(D)	-

Table 100. Nursery and Greenhouse Products: 1974 and 1969—Continued

Farms With Sales of $2,500 and Over	Other vegetables						Mushrooms grown under glass or other protection					
	Farms		Under glass or other protection (square feet)		Value of sales ($1,000)		Farms		Under glass or other protection (square feet)		Value of sales ($1,000)	
	1974	1969	1974	1969	1974	1969	1974	1969	1974	1969	1974	1969
United States	471	253	3,122,720	3,056,505	4,521	1,230	518	474	49,254,875	54,849,857	135,079	58,976
REGIONS												
Northeast	146	62	309,082	342,876	231	131	393	361	33,357,570	(D)	72,114	(D)
North Central	143	88	713,162	986,205	888	376	49	58	7,041,388	11,850,329	24,718	12,787
South	102	64	441,768	340,437	391	(D)	32	30	2,124,904	(D)	3,944	(D)
West	80	39	1,658,708	1,386,987	3,011	(D)	44	25	6,731,013	3,995,493	34,303	7,984
DIVISIONS												
New England	40	13	89,486	36,226	82	50	2	1	11,000	(D)	17	(D)
Middle Atlantic	106	49	219,596	306,650	149	81	391	360	33,346,570	37,216,938	72,097	36,363
East North Central	94	52	603,032	929,841	723	356	41	45	6,608,728	11,298,426	24,051	11,720
West North Central	49	36	110,130	56,364	165	20	8	13	432,660	551,903	666	1,067
South Atlantic	39	25	188,980	173,636	182	(D)	29	25	2,051,904	(D)	3,819	1,619
East South Central	26	22	38,995	18,837	29	7	2	3	(D)	270,000	(D)	162
West South Central	37	17	213,793	147,964	180	50	1	2	(D)	(D)	(D)	(D)
Mountain	25	10	56,990	393	84	(Z)	5	1	200,000	(D)	434	(D)
Pacific	55	29	1,601,718	1,386,594	2,926	(D)	39	24	6,531,013	(D)	33,869	(D)
NEW ENGLAND												
Maine	6	-	5,750	-	4	-	-	-	-	-	-	-
New Hampshire	5	1	2,328	200	2	(Z)	-	-	-	-	-	-
Vermont	4	-	5,120	-	13	-	-	-	-	-	-	-
Massachusetts	11	7	23,796	33,105	17	33	2	1	11,000	(D)	17	(D)
Rhode Island	3	-	5,232	-	9	-	-	-	-	-	-	-
Connecticut	11	5	47,260	2,921	38	17	-	-	-	-	-	-
MIDDLE ATLANTIC												
New York	63	22	111,581	83,540	75	26	13	14	1,394,602	1,935,952	2,832	1,385
New Jersey	22	11	42,156	196,351	36	44	8	4	345,630	92,480	200	82
Pennsylvania	21	16	65,859	26,759	39	11	370	342	31,606,338	35,188,506	69,065	34,897
EAST NORTH CENTRAL												
Ohio	25	11	432,827	586,037	428	181	7	10	1,120,383	1,946,576	3,473	
Indiana	14	9	11,140	26,505	8	8	4	4	(D)	(D)	(D)	(D)
Illinois	17	6	21,501	13,626	23	5	15	14	1,059,100	2,560,000	5,123	2,723
Michigan	21	19	100,044	297,362	208	159	14	15	3,864,245	4,475,850	11,903	4,452
Wisconsin	17	7	37,520	6,311	57	3	1	2	(D)	(D)	(D)	(D)
WEST NORTH CENTRAL												
Minnesota	10	5	26,989	24,748	22	5	4	5	143,360	93,206	283	477
Iowa	6	10	15,914	151	19	(Z)	1	-	(D)	-	(D)	-
Missouri	17	9	42,877	24,501	54	13	2	5	(D)	453,880	(D)	586
North Dakota	4	2	8,000	105	8	(Z)	-	-	-	-	-	-
South Dakota	1	1	2,400	2	4	(Z)	1	2	6,000	4,815	5	4
Nebraska	5	6	5,100	253	47	(Z)	-	-	-	-	-	-
Kansas	6	3	8,850	6,604	10	1	-	1	-	2	-	(Z)
SOUTH ATLANTIC												
Delaware	2	-	1,380	-	1	-	14	16	1,122,200	1,025,072	1,926	998
Maryland	6	4	39,600	30,025	98	15	9	6	452,904	218,015	673	296
Virginia	3	5	30,890	222	11	(Z)	1	2	(D)	(D)	(D)	(D)
West Virginia	5	3	7,960	113,809	3	20	-	-	-	-	-	-
North Carolina	14	5	15,000	14,053	12	6	-	-	-	-	-	-
South Carolina	-	4	-	9,823	-	4	-	-	-	-	-	-
Georgia	4	3	9,000	3,704	5	1	1	-	(D)	-	(D)	-
Florida	5	1	85,150	2,000	52	(D)	4	1	314,800	6,000	831	(D)
EAST SOUTH CENTRAL												
Kentucky	2	6	2,700	14,082	2	4	2	3	(D)	270,000	(D)	162
Tennessee	11	13	14,145	4,744	10	3	-	-	-	-	-	-
Alabama	8	1	14,250	1	10	(Z)	-	-	-	-	-	-
Mississippi	5	2	7,900	10	7	(Z)	-	-	-	-	-	-
WEST SOUTH CENTRAL												
Arkansas	4	4	15,900	507	19	(D)	-	-	-	-	-	-
Louisiana	4	4	46,204	108,001	14	27	-	1	-	(D)	-	(D)
Oklahoma	10	2	20,609	(D)	23	(D)	-	-	-	-	-	-
Texas	19	7	131,080	(D)	124	2	1	1	(D)	5	(D)	4
MOUNTAIN												
Montana	4	2	16,140	105	29	(Z)	-	-	-	-	-	-
Idaho	1	2	5,000	190	4	(Z)	-	-	-	-	-	-
Wyoming	-	-	-	-	-	-	-	-	-	-	-	-
Colorado	8	5	25,650	83	32	(Z)	2	1	(D)	(D)	(D)	(D)
New Mexico	5	-	6,800	-	10	-	-	-	-	-	-	-
Arizona	2	-	600	-	8	-	-	-	-	-	-	-
Utah	5	1	2,800	15	2	(Z)	3	-	(D)	-	(D)	-
Nevada	-	-	-	-	-	-	-	-	-	-	-	-
PACIFIC												
Washington	15	13	160,001	480,066	149	197	2	1	(D)	(D)	(D)	(D)
Oregon	9	4	61,095	426,094	62	(D)	1	1	(D)	(D)	(D)	(D)
California	26	12	1,348,272	480,434	2,702	208	36	22	5,028,509	2,822,993	25,413	5,674
Alaska	3	-	(D)	-	(D)	-	-	-	-	-	-	-
Hawaii	2	-	(D)	-	(D)	-	-	-	-	-	-	-