
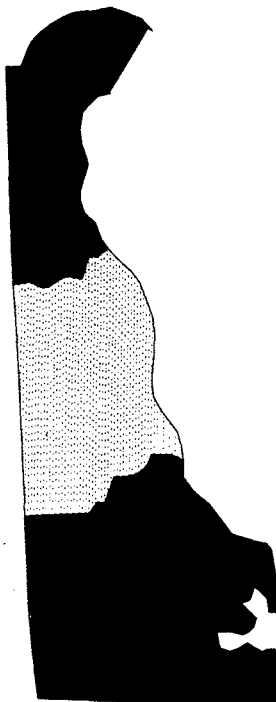


Map 1. Land in Farms by County: 1978
As percent of land in county


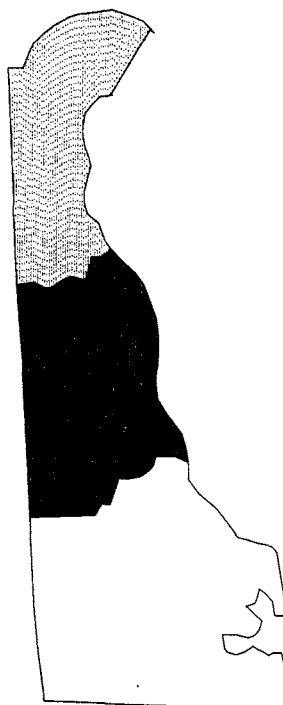
State average 53.5 percent



U.S. Department of Commerce BUREAU OF CENSUS

Map 2. Average Size of Farm by County: 1978

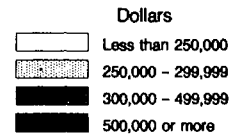
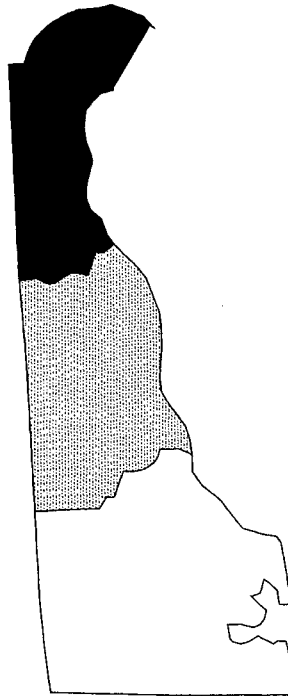
Average size 187 acres



U.S. Department of Commerce BUREAU OF CENSUS

Map 3. Value of Land and Buildings by County: 1978
Average per farm

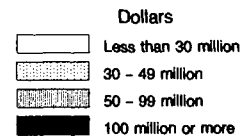
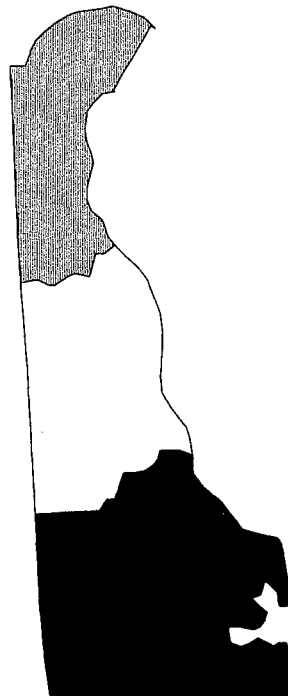
State average \$270,381



U.S. Department of Commerce BUREAU OF CENSUS

Map 4. Value of Agricultural Products Sold by County: 1978


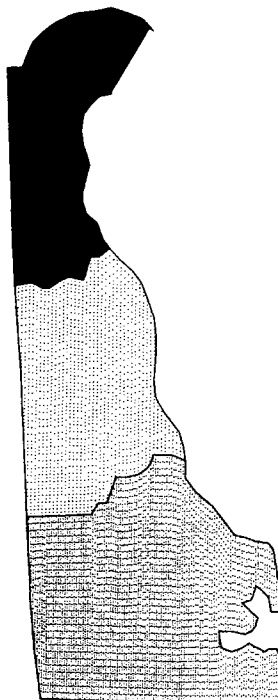
State total \$326,003,000



U.S. Department of Commerce BUREAU OF CENSUS

Map 5. Cattle and Calves Inventory by County: 1978

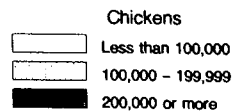
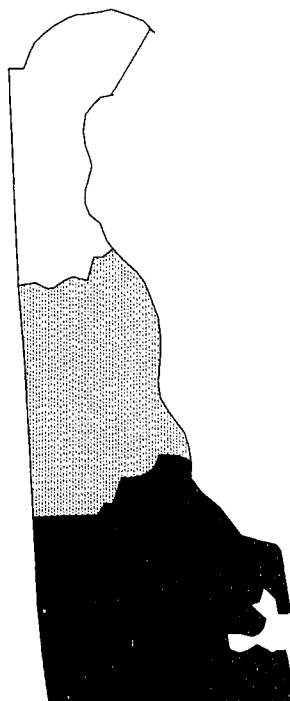
State total 29,325



U.S. Department of Commerce BUREAU OF CENSUS

Map 6. Chickens 3 Months Old or Older Inventory by County: 1978


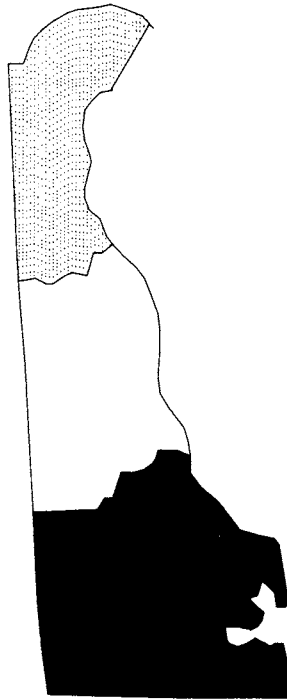
State total 729,789



U.S. Department of Commerce BUREAU OF CENSUS

Map 7. Corn Harvested for Grain by County: 1978

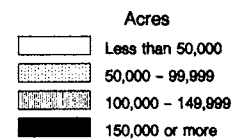
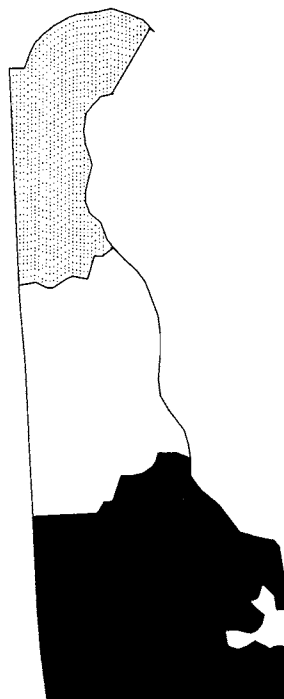
State total 157,834 acres



U.S. Department of Commerce BUREAU OF CENSUS

Map 8. Soybeans Harvested for Beans by County: 1978

State total 264,053 acres



U.S. Department of Commerce BUREAU OF CENSUS