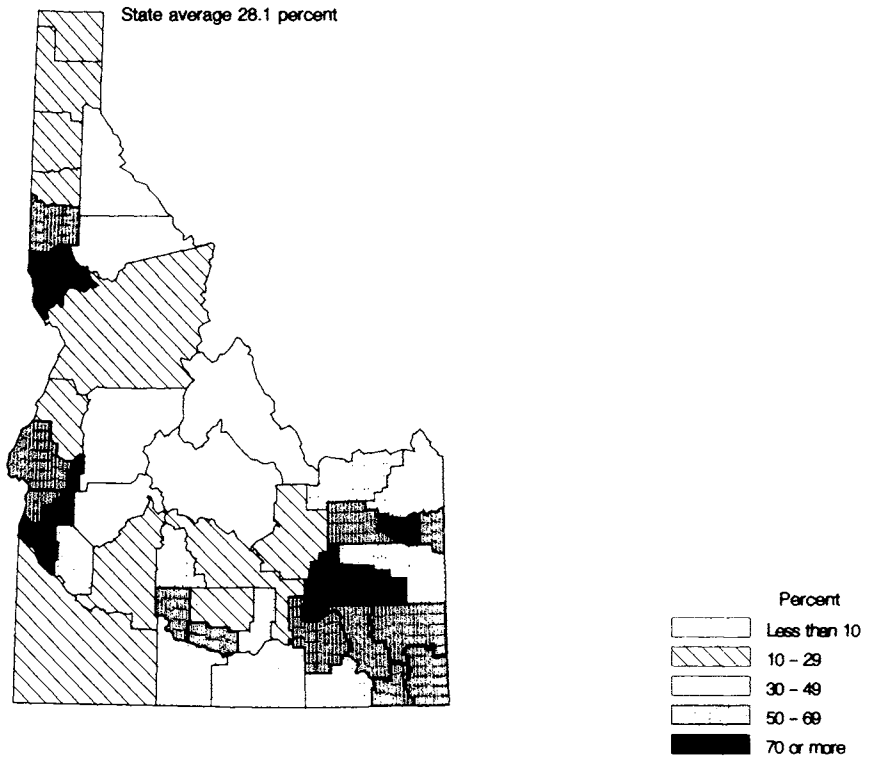
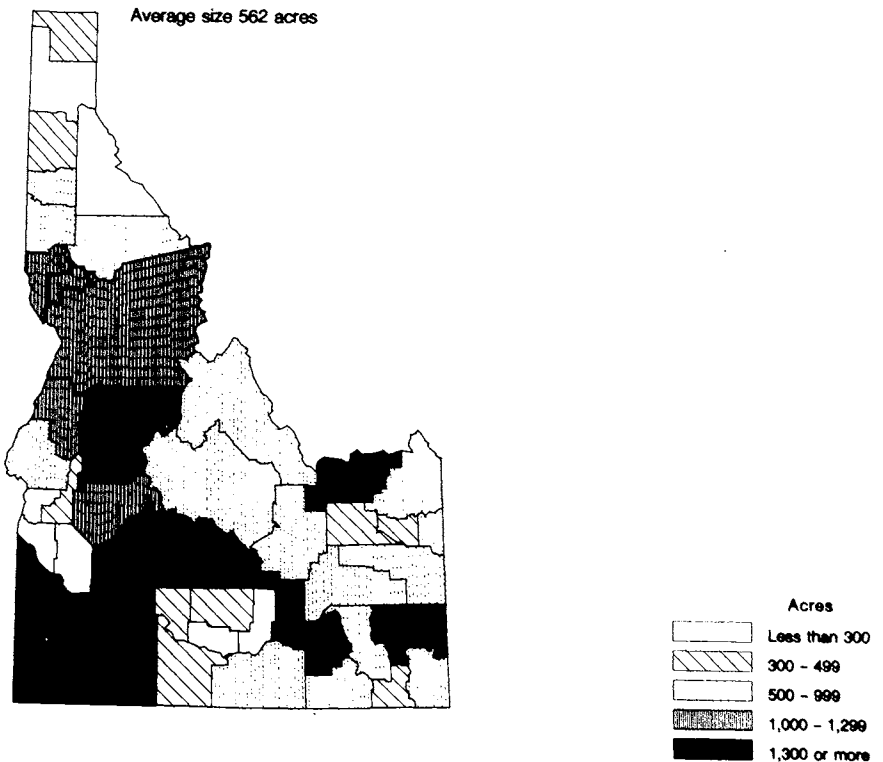



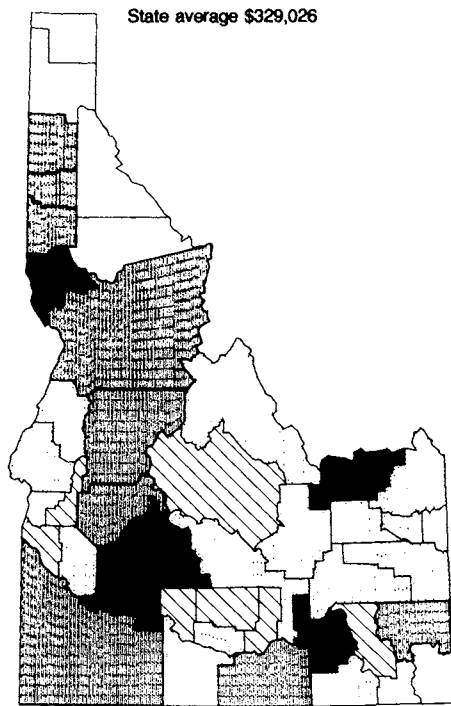
Map 1. Land in Farms by County: 1978
As percent of land in county




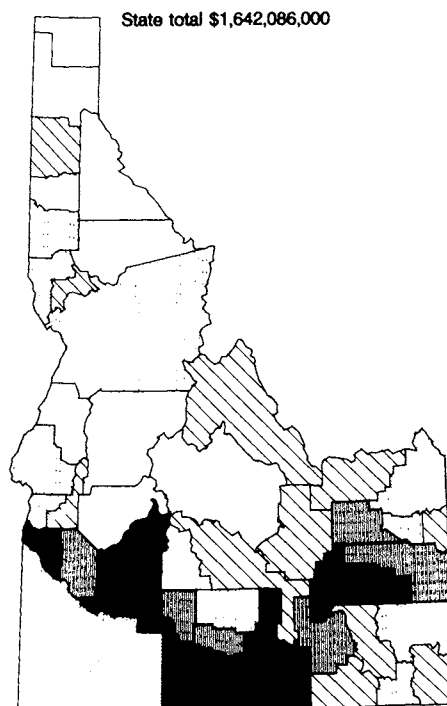
Map 2. Average Size of Farm by County: 1978



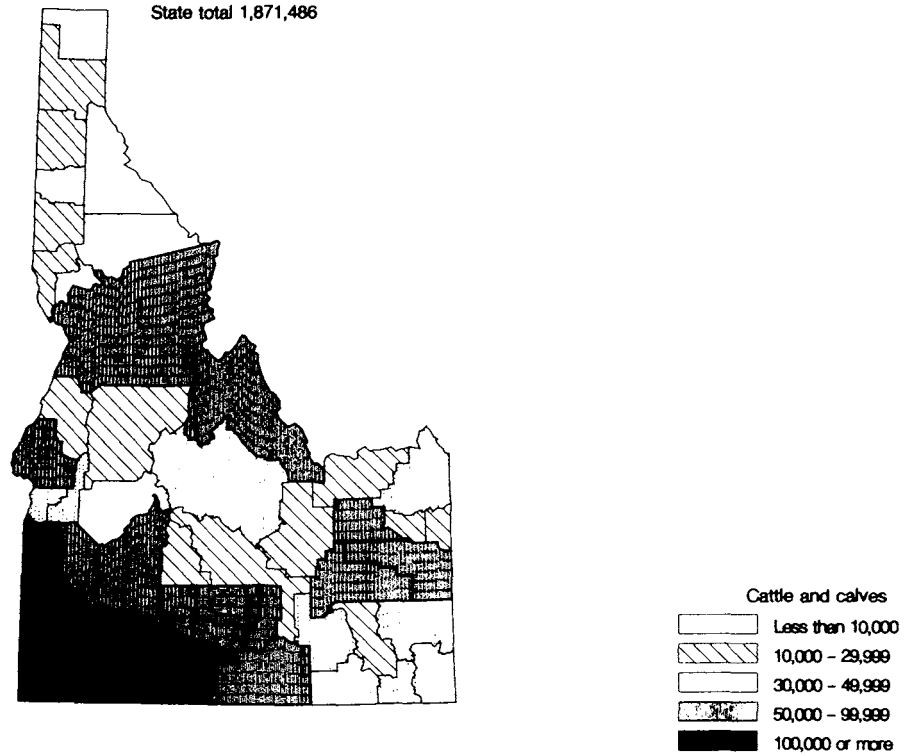
Map 3. Value of Land and Buildings by County: 1978
Average per farm



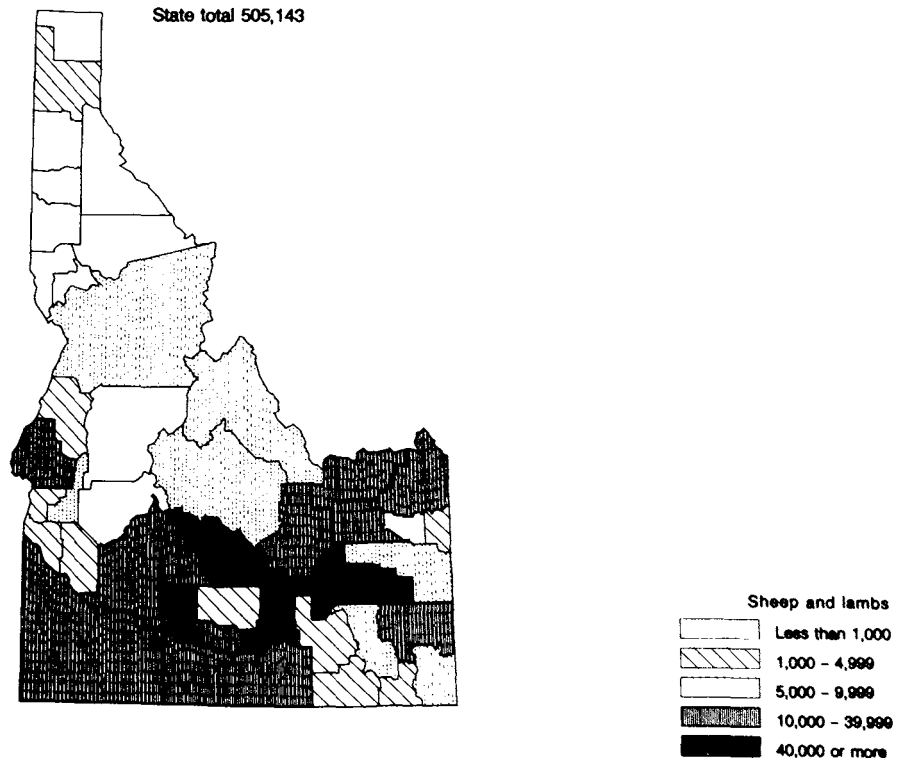
Map 4. Value of Agricultural Products Sold by County: 1978



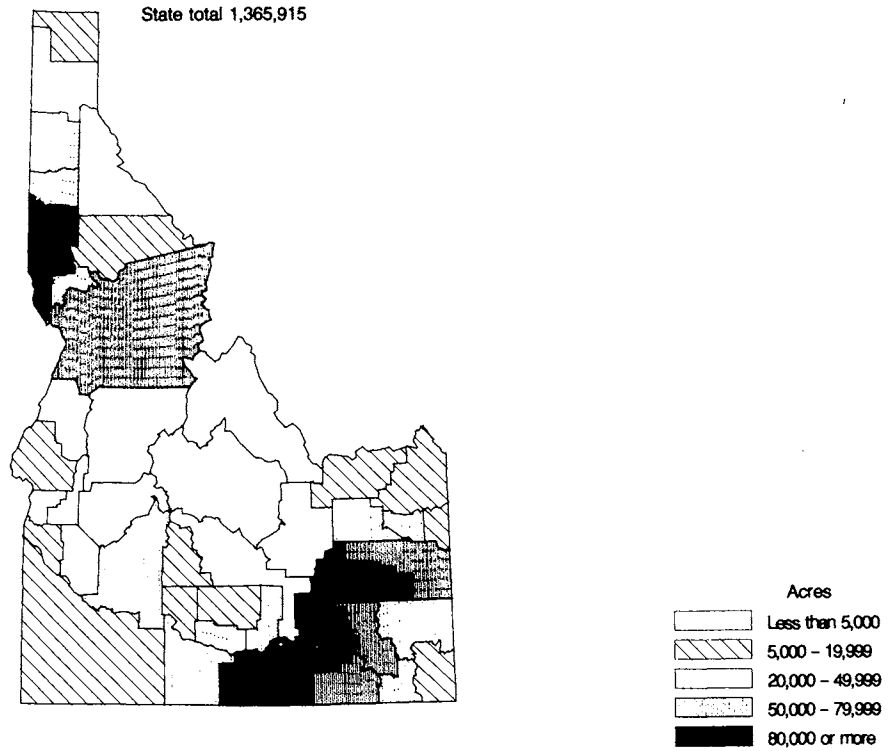
Map 5. Cattle and Calves Inventory by County: 1978



Map 6. Sheep and Lambs Inventory by County: 1978



Map 7. Wheat Harvested for Grain by County: 1978



Map 8. Irish Potatoes Harvested by County: 1978

