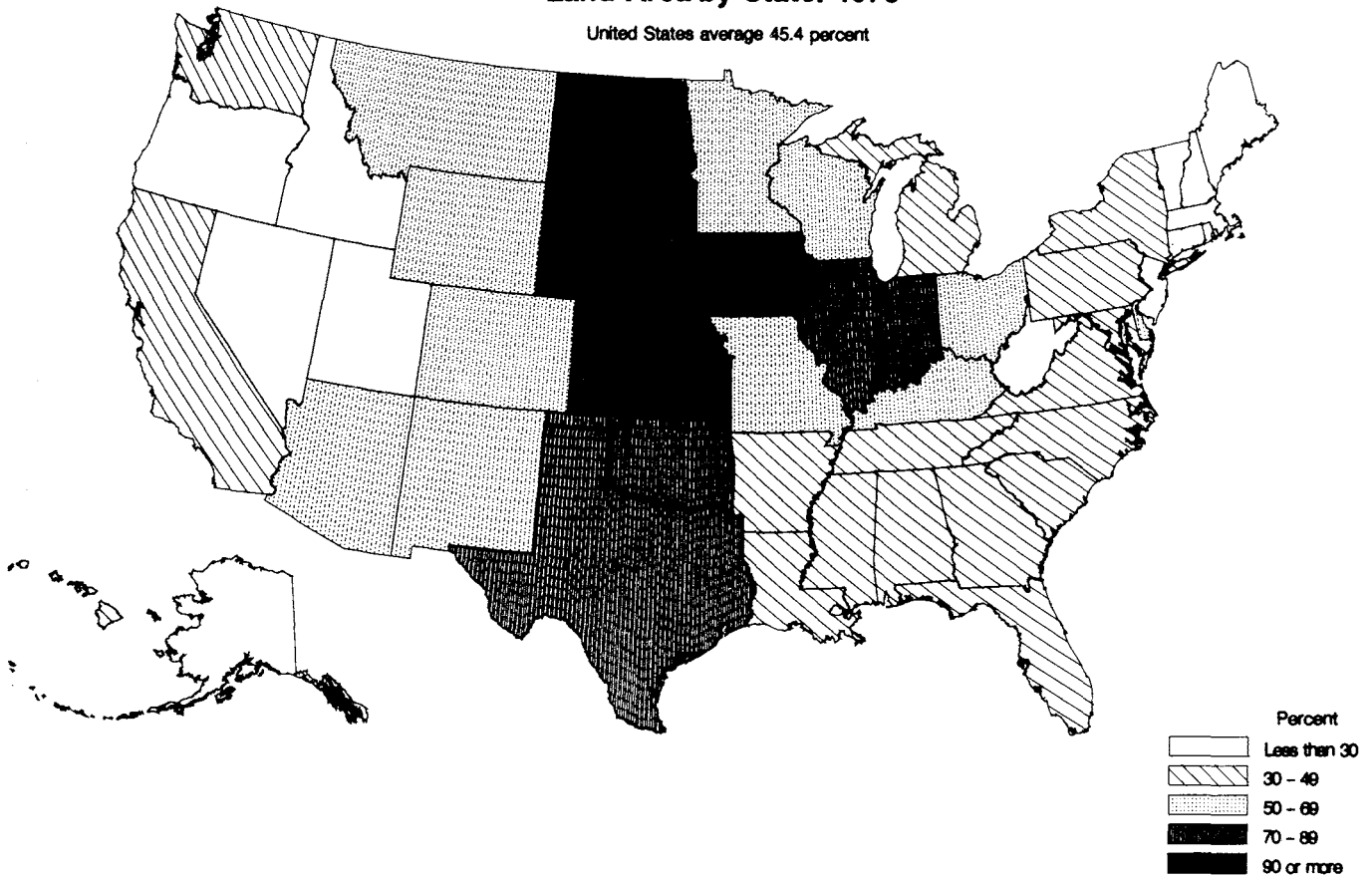


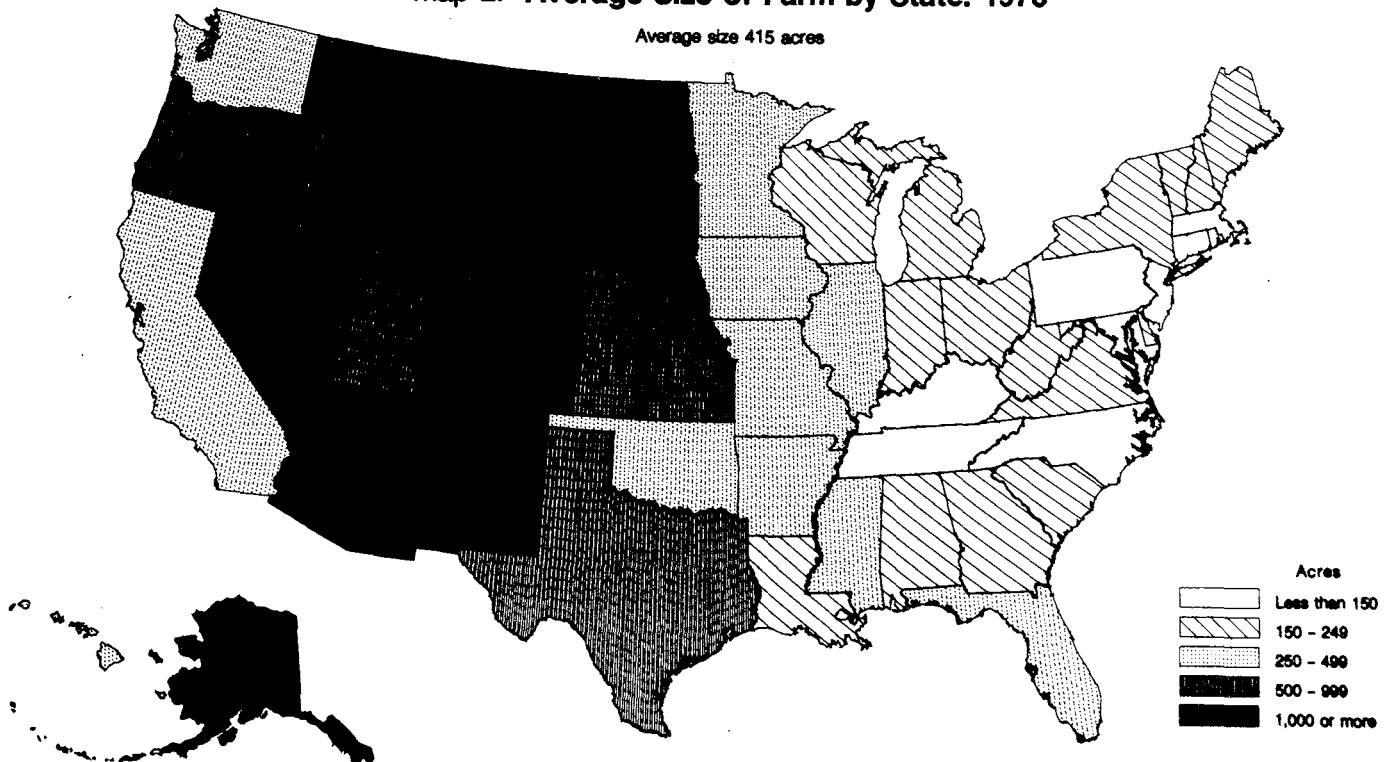
**Map 1. Land in Farms as Percent of Land Area by State: 1978**

United States average 45.4 percent



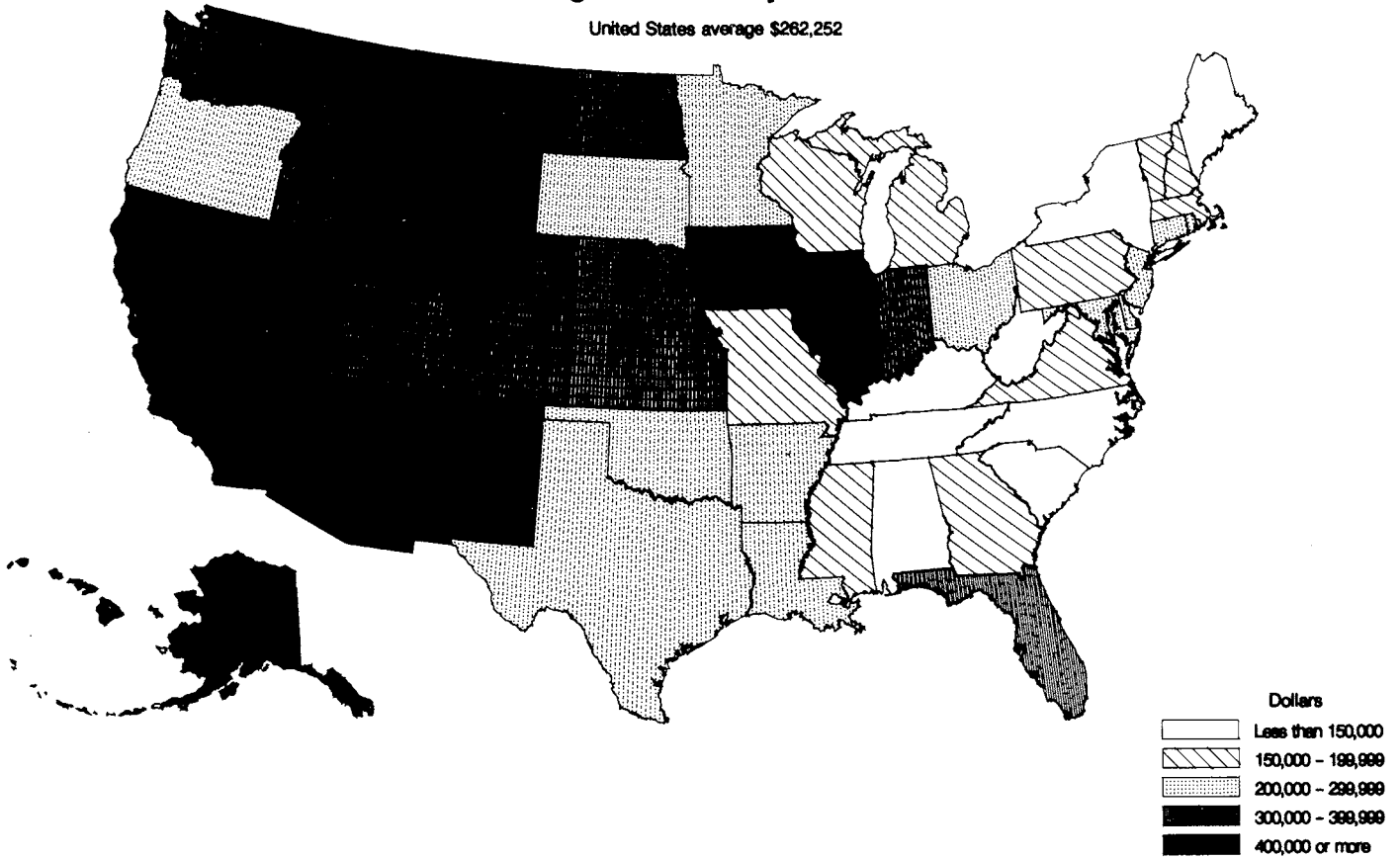
**Map 2. Average Size of Farm by State: 1978**

Average size 415 acres



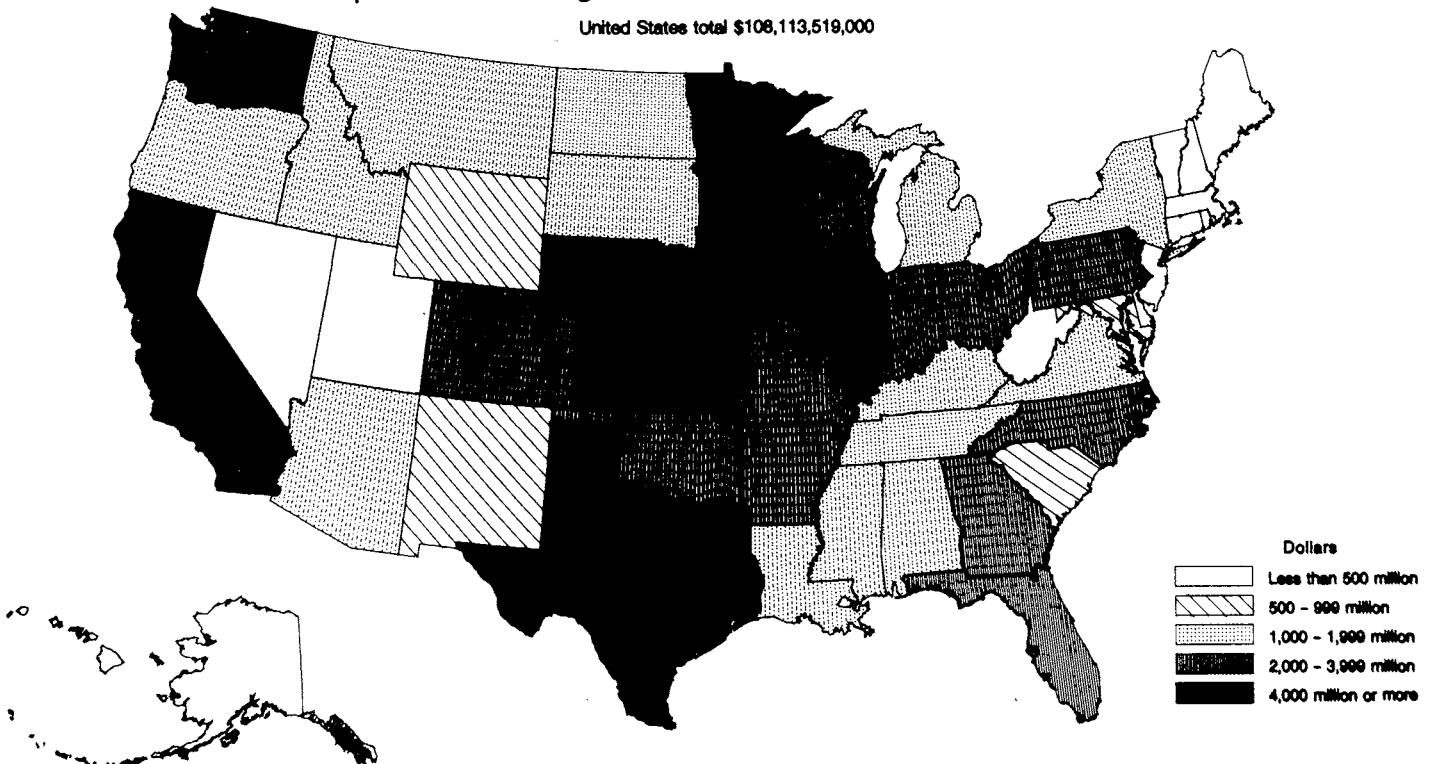
**Map 3. Average Value of Land and Buildings Per Farm by State: 1978**

United States average \$282,252



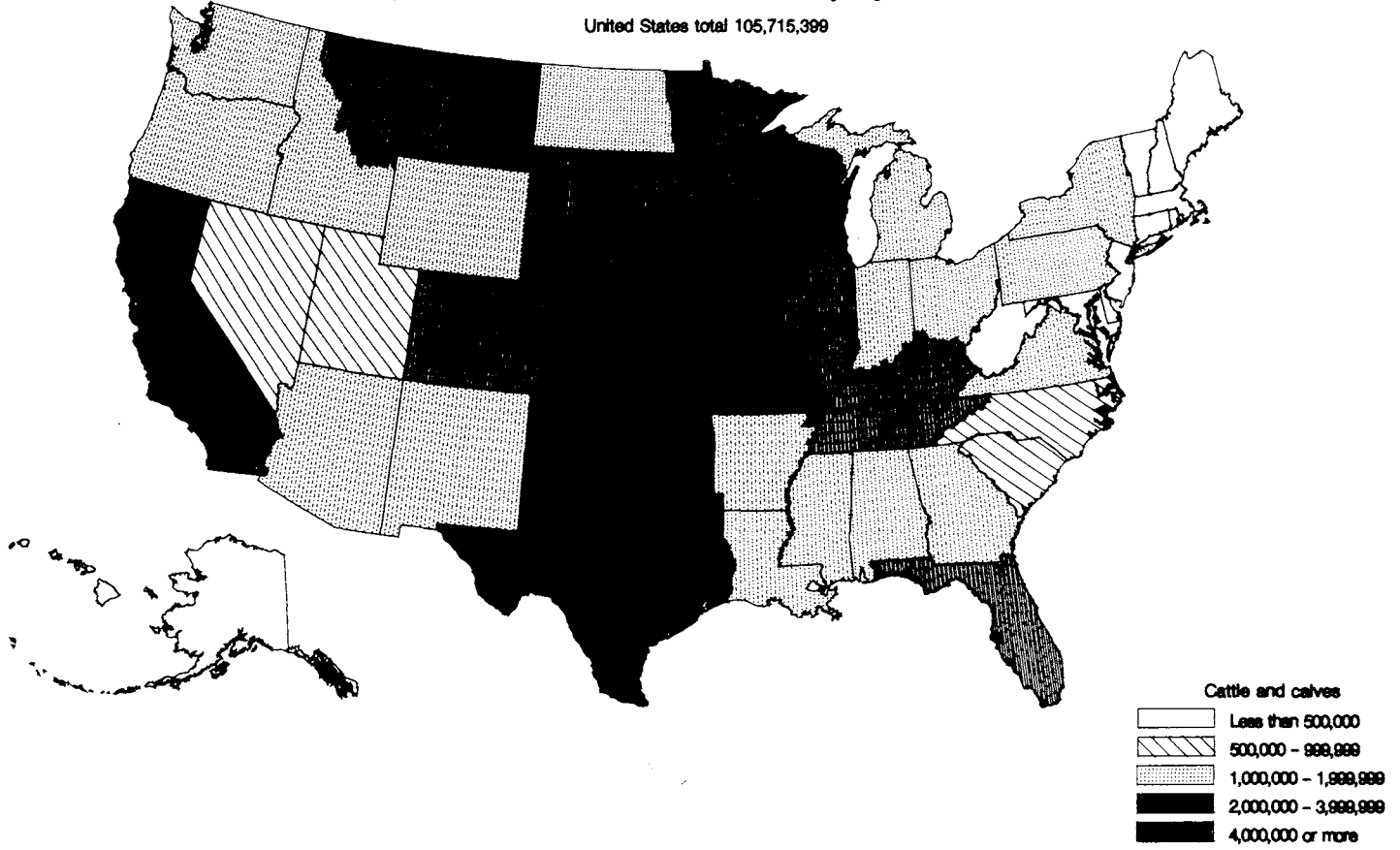
**Map 4. Value of Agricultural Products Sold by State: 1978**

United States total \$108,113,519,000



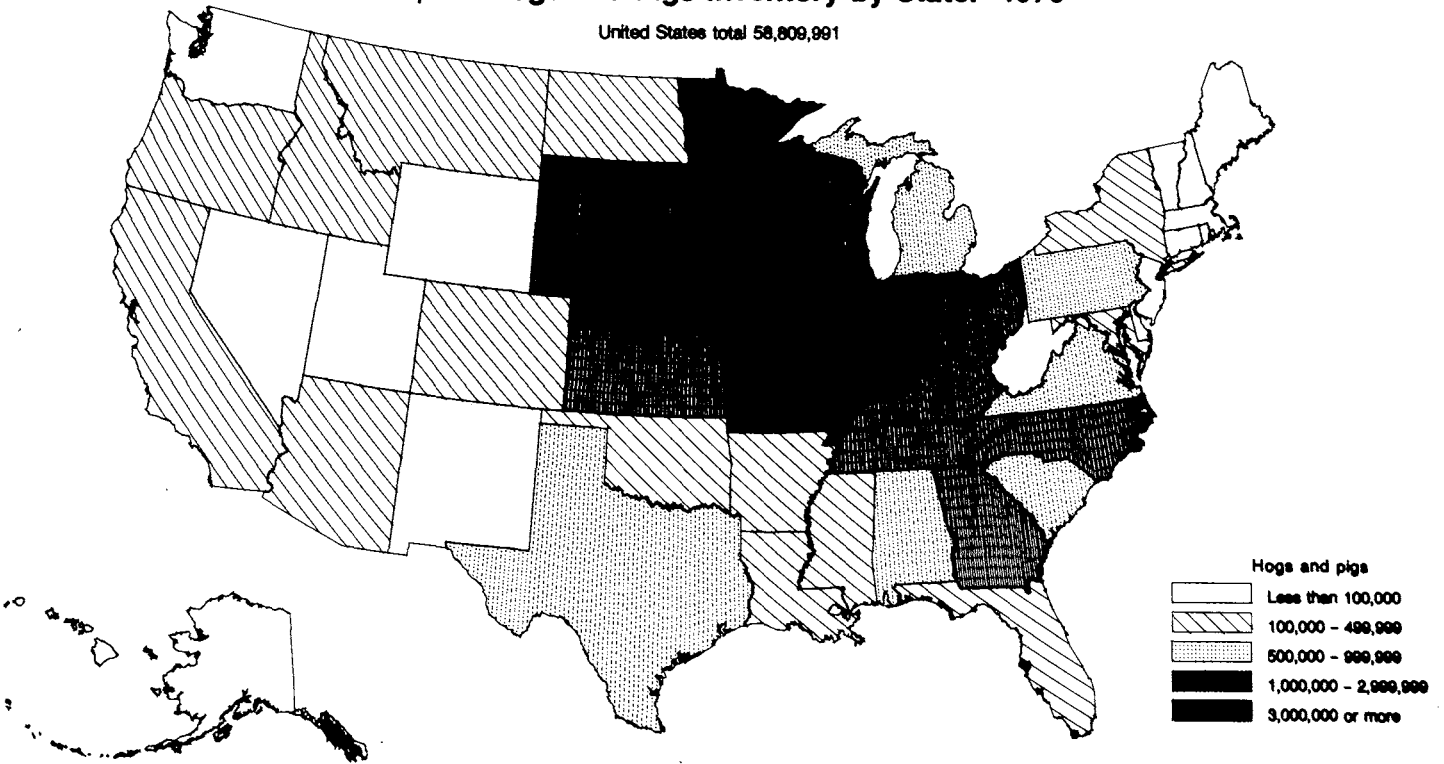
Map 5. Cattle and Calves Inventory by State: 1978

United States total 105,715,399



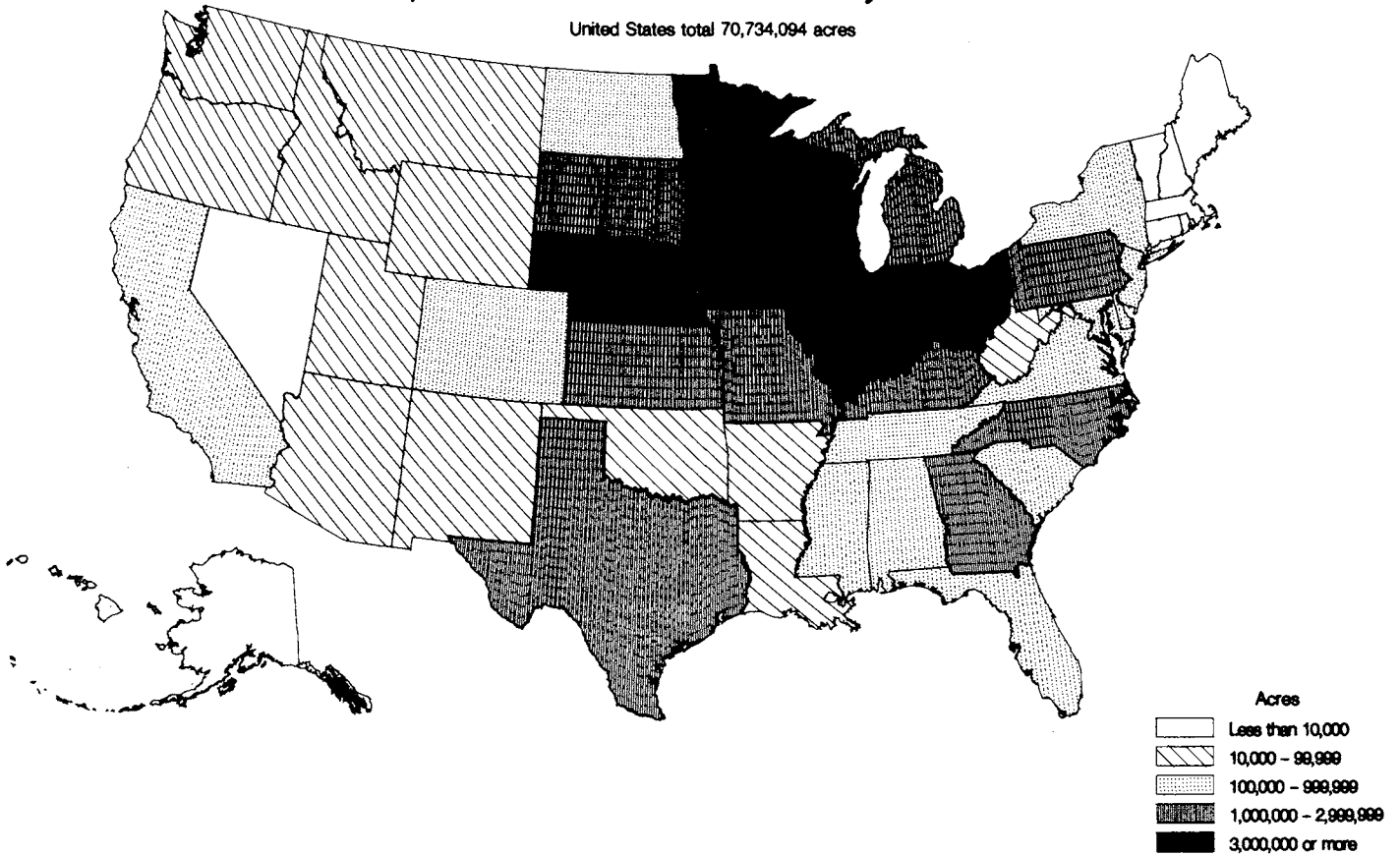
Map 6. Hogs and Pigs Inventory by State: 1978

United States total 58,809,991



### Map 7. Corn Harvested for Grain by State: 1978

United States total 70,734,094 acres



### Map 8. Wheat Harvested for Grain by State: 1978

United States total 54,457,876 acres

