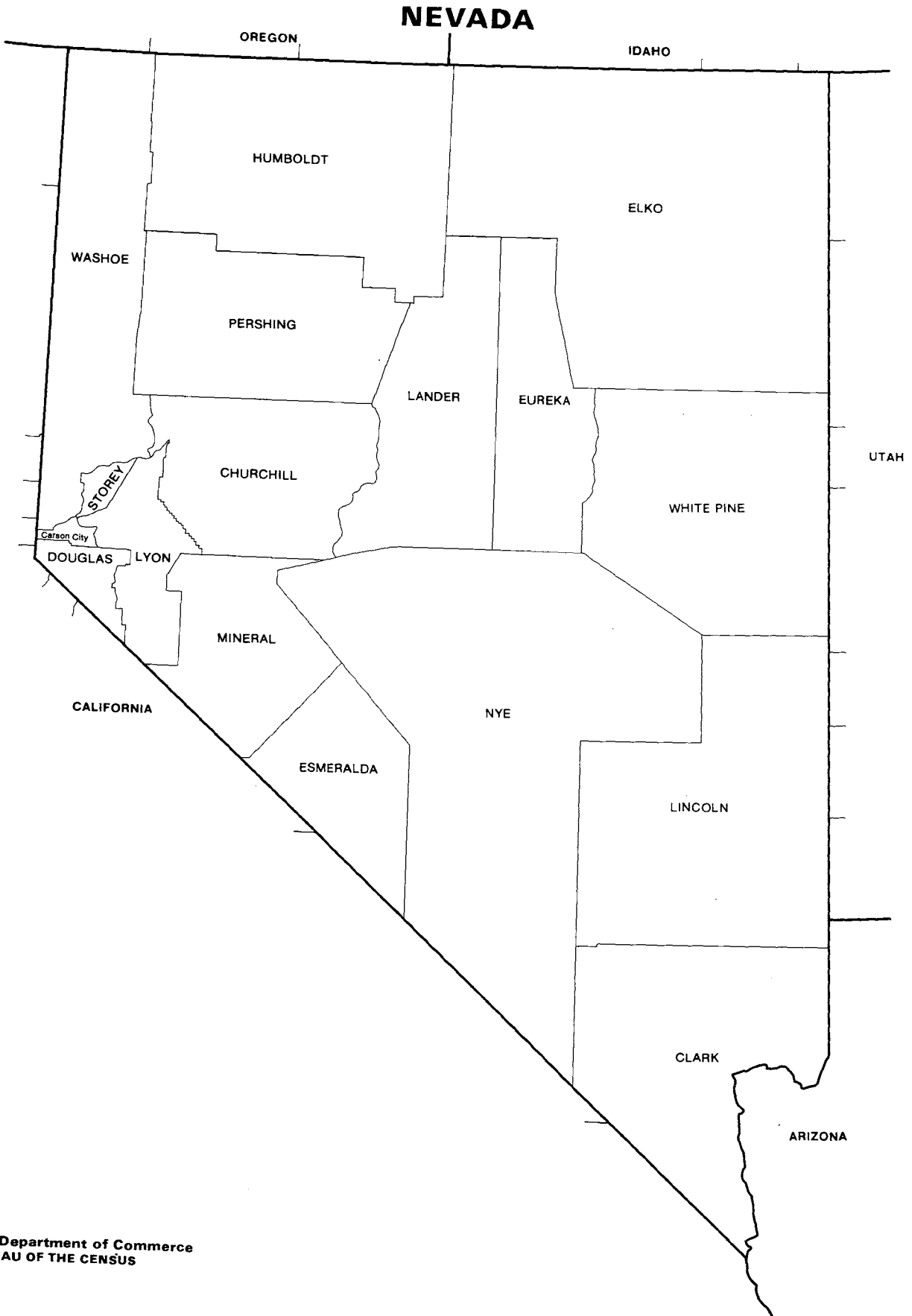


Figure 1. State Map



U.S. Department of Commerce
BUREAU OF THE CENSUS

Figure 2. Profile of State's Agriculture: 1987

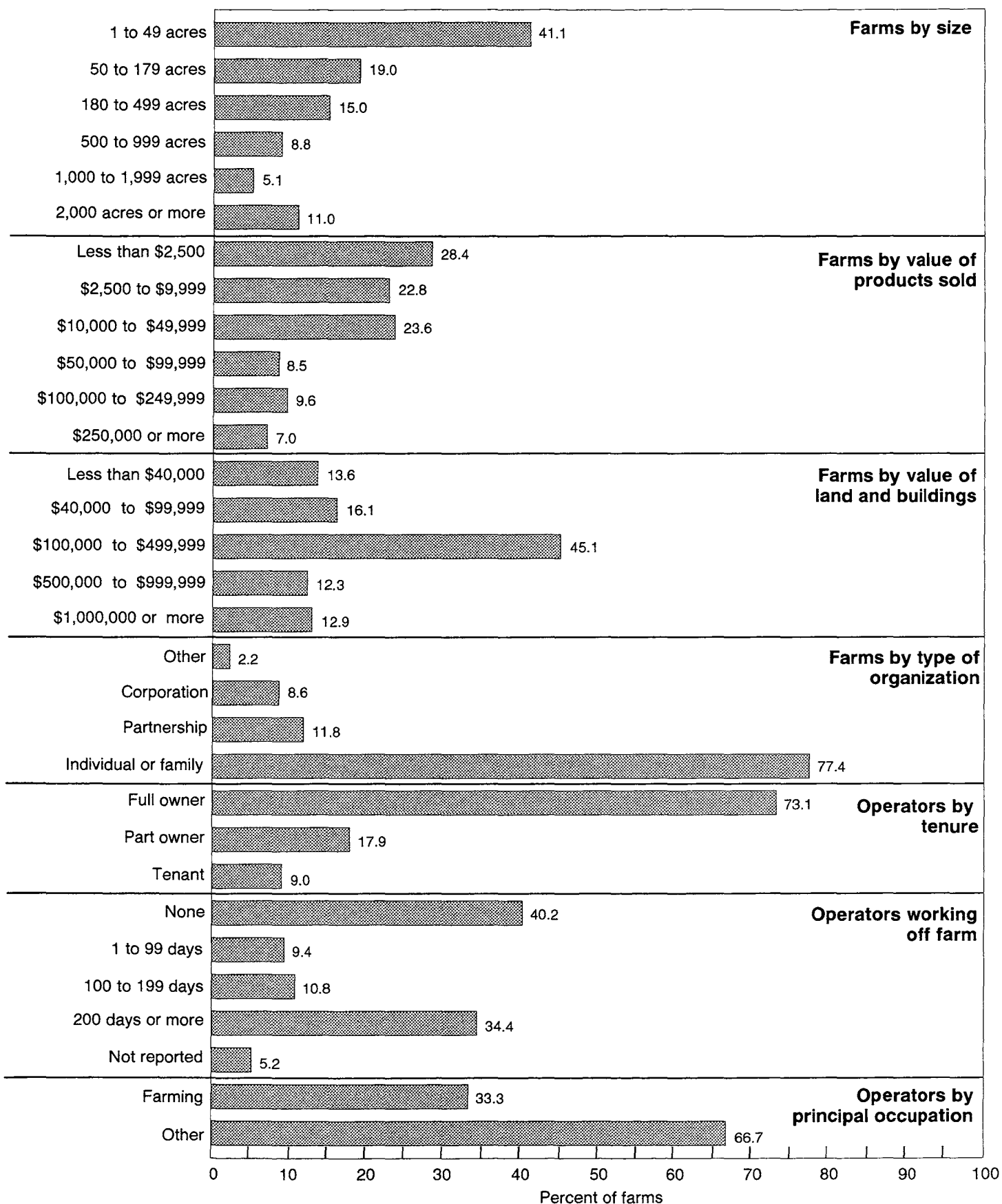


Figure 3. **Percent of Farms and of Value of Products Sold: 1987**

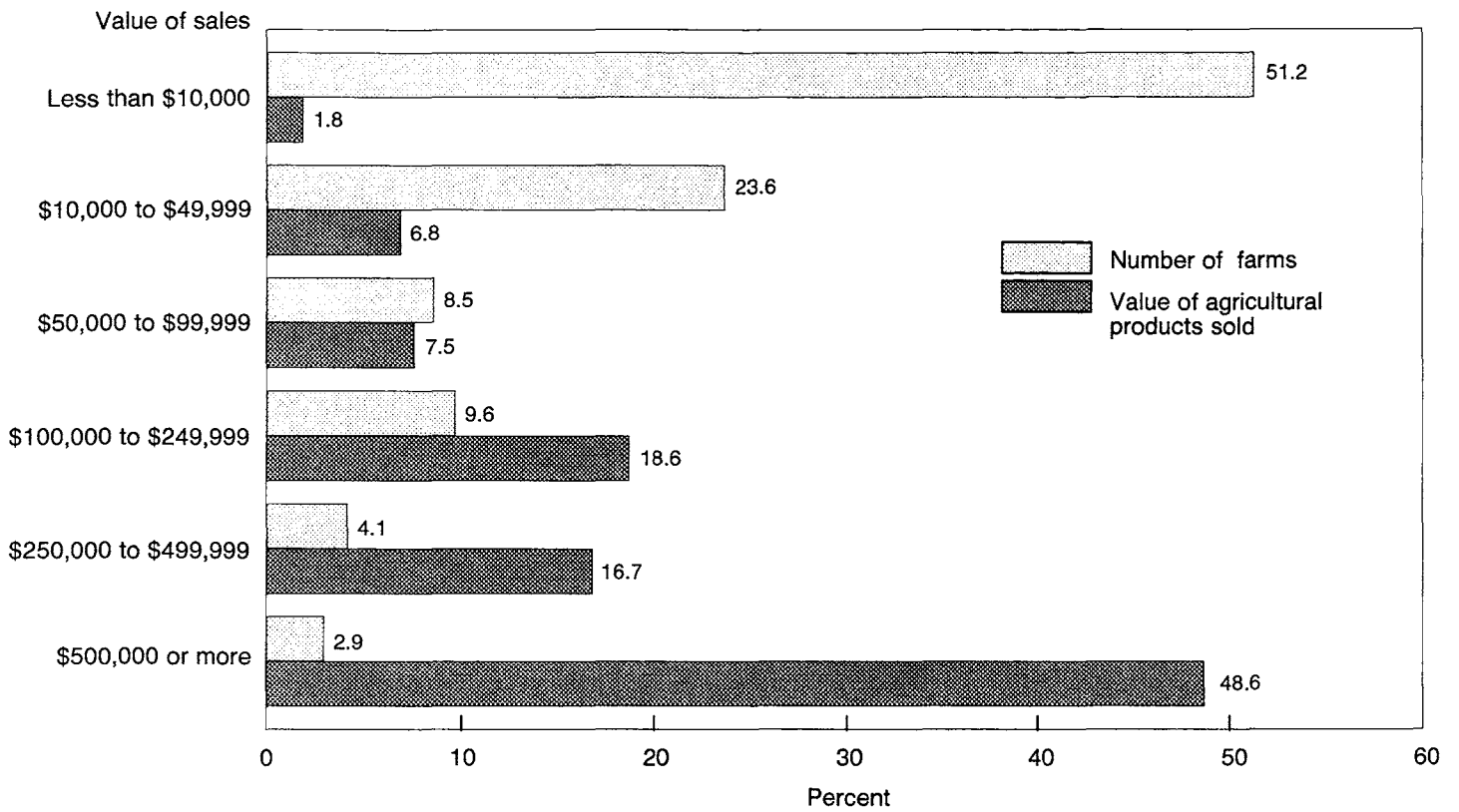


Figure 4. **Farms by Value of Agricultural Products Sold: 1959 to 1987**

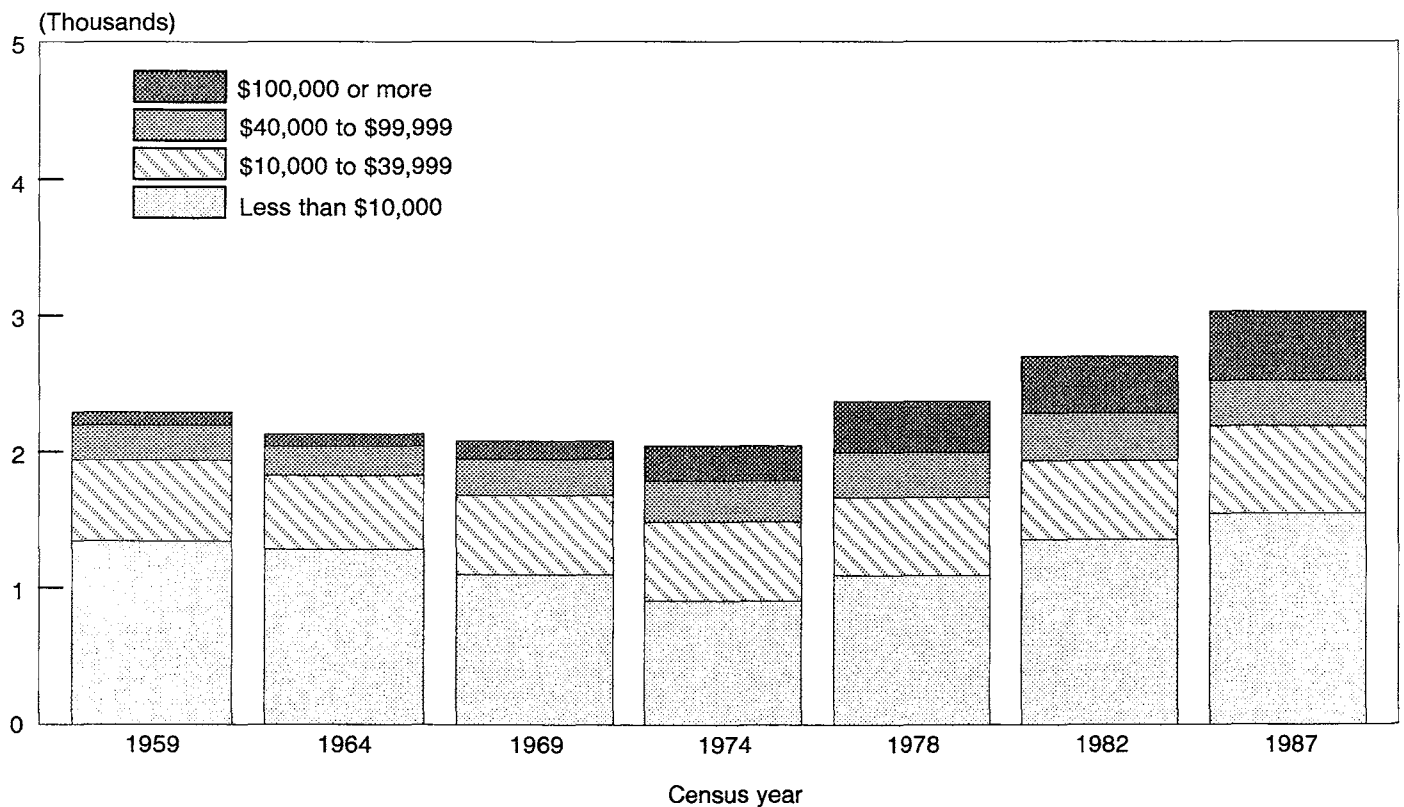


Figure 5. **Land Use: 1987**

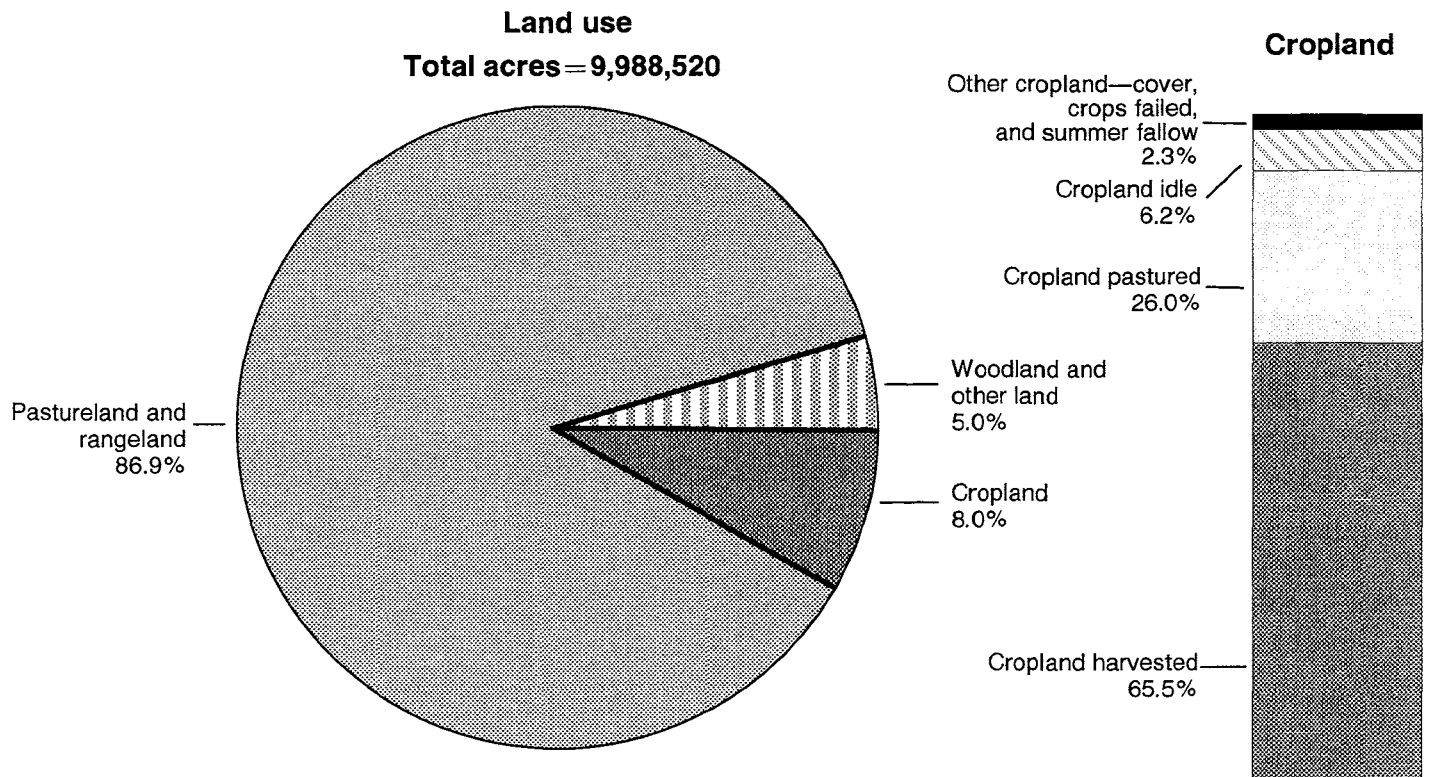


Figure 6. **Selected Crops Harvested: 1987**

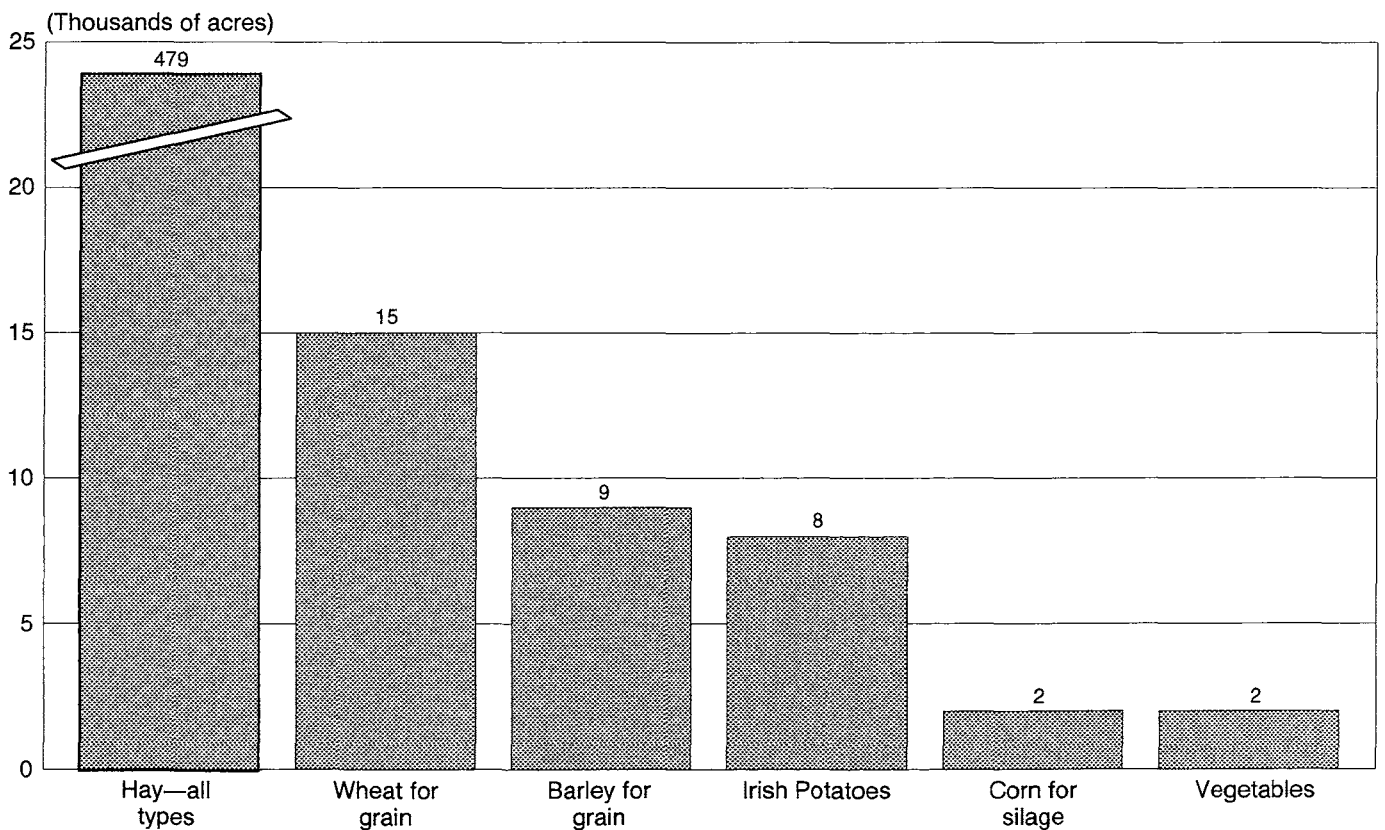


Figure 7. Value of Livestock and Poultry Sold: 1987

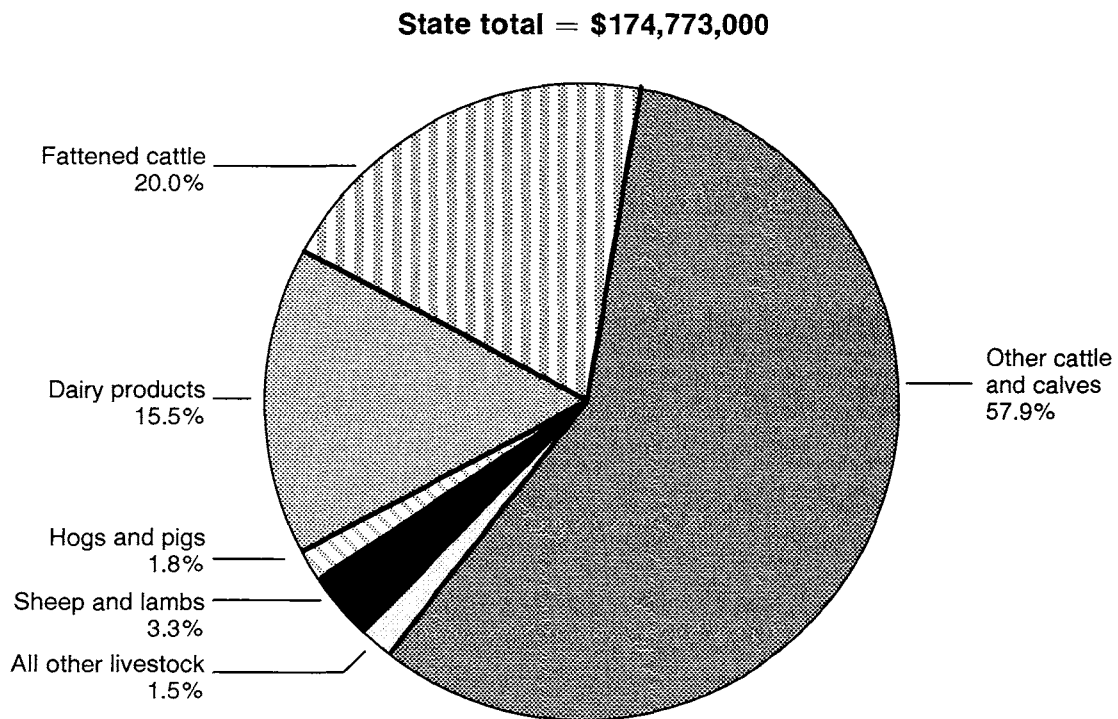


Figure 8. Production Expenses: 1987

