



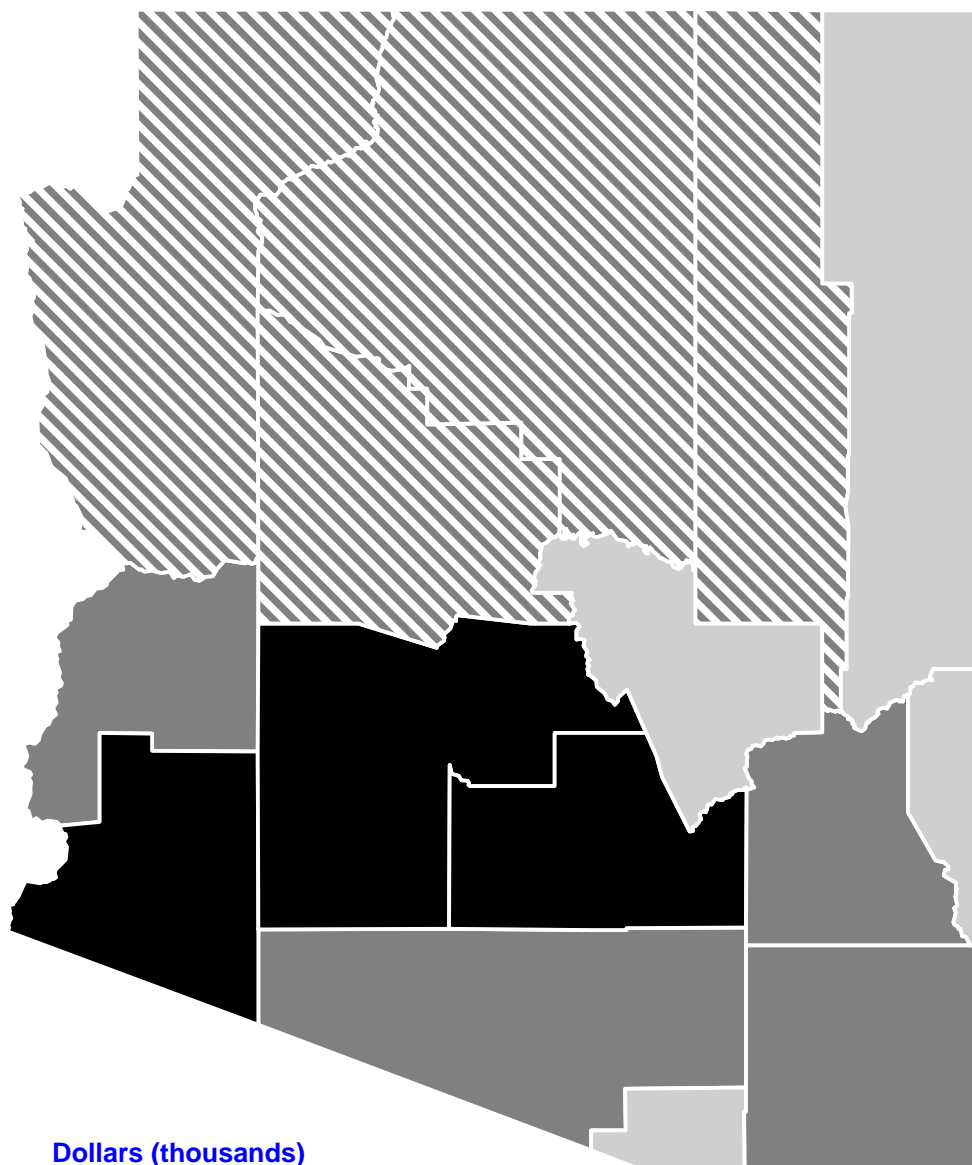
MAP LEGEND

-  International
-  State
-  COUNTY

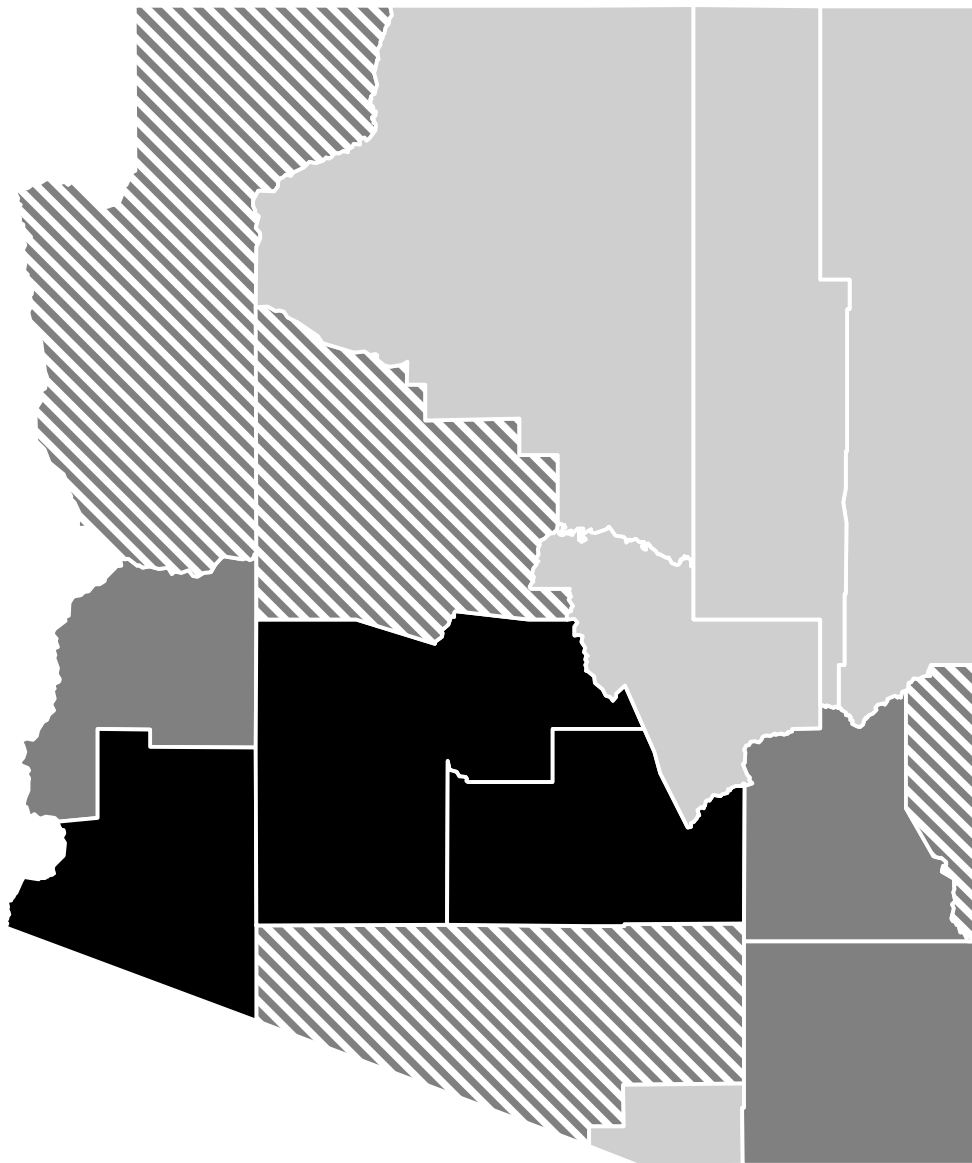
Note: All boundaries and names are as of January 1, 1997.







Map 2. Market Value of Agricultural Products Sold by County: 1997



Map 3. Value of Crops Sold by County: 1997



**Dollars (thousands)**

-  0 to 1,047
-  1,048 to 37,751
-  37,752 to 183,683
-  183,684 or more

Map 4. Farm Operators Reporting Principal Occupation as Farming by County: 1997

