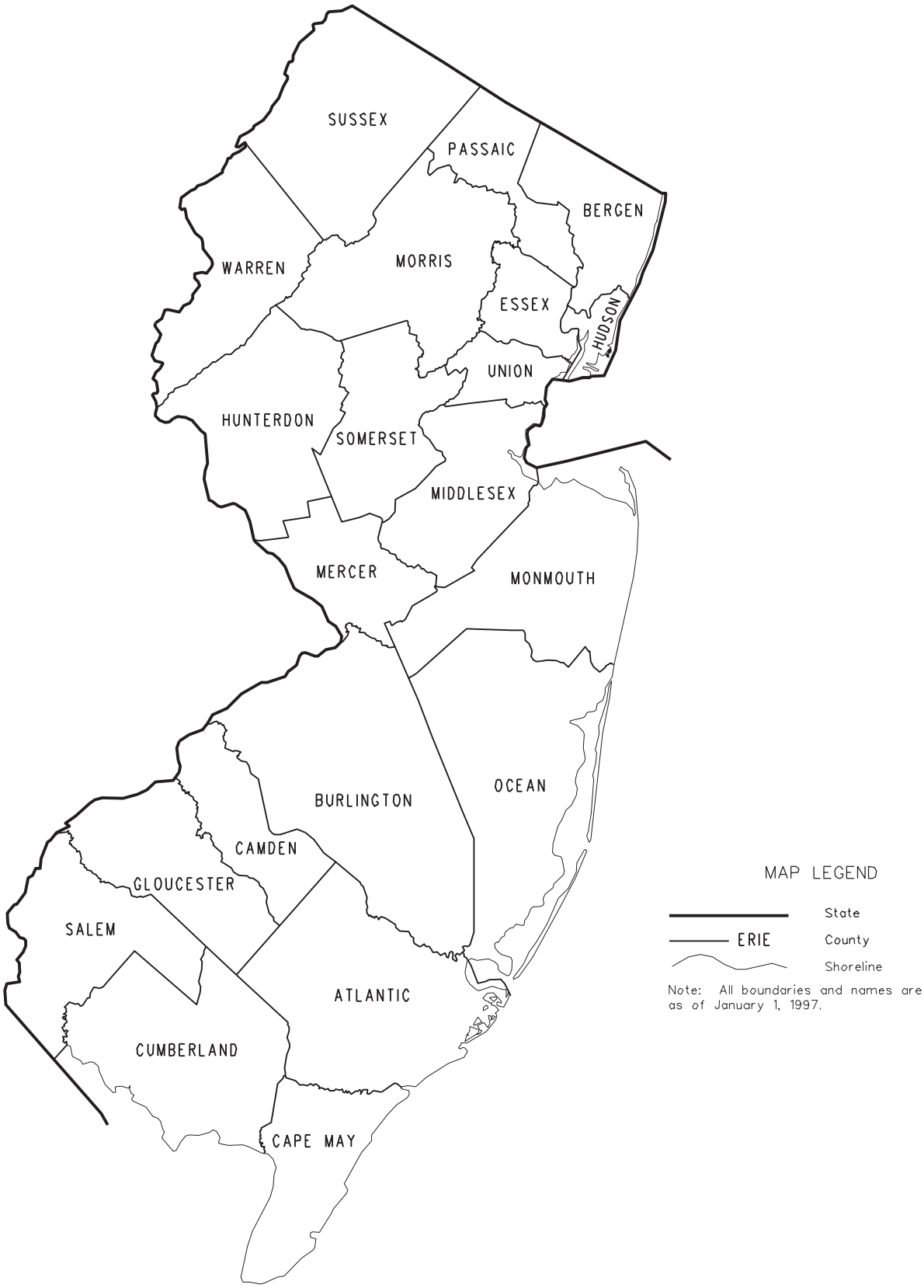
SUSSEX
PASSAIC
BERGEN
WARREN
MORRIS
ESSEX
HUDSON
UNION
HUNTERDON
SOMERSET
MIDDLESEX
MERCER
MONMOUTH
OCEAN
BURLINGTON
CAMDEN
GLOUCESTER
SALEM
ATLANTIC
CUMBERLAND
CAPE MAY
MAP LEGEND
State
ERIE
County
Shoreline
Note: All boundaries and names are as of January 1, 1997.

Map 1. Land in Farms by County: 1997

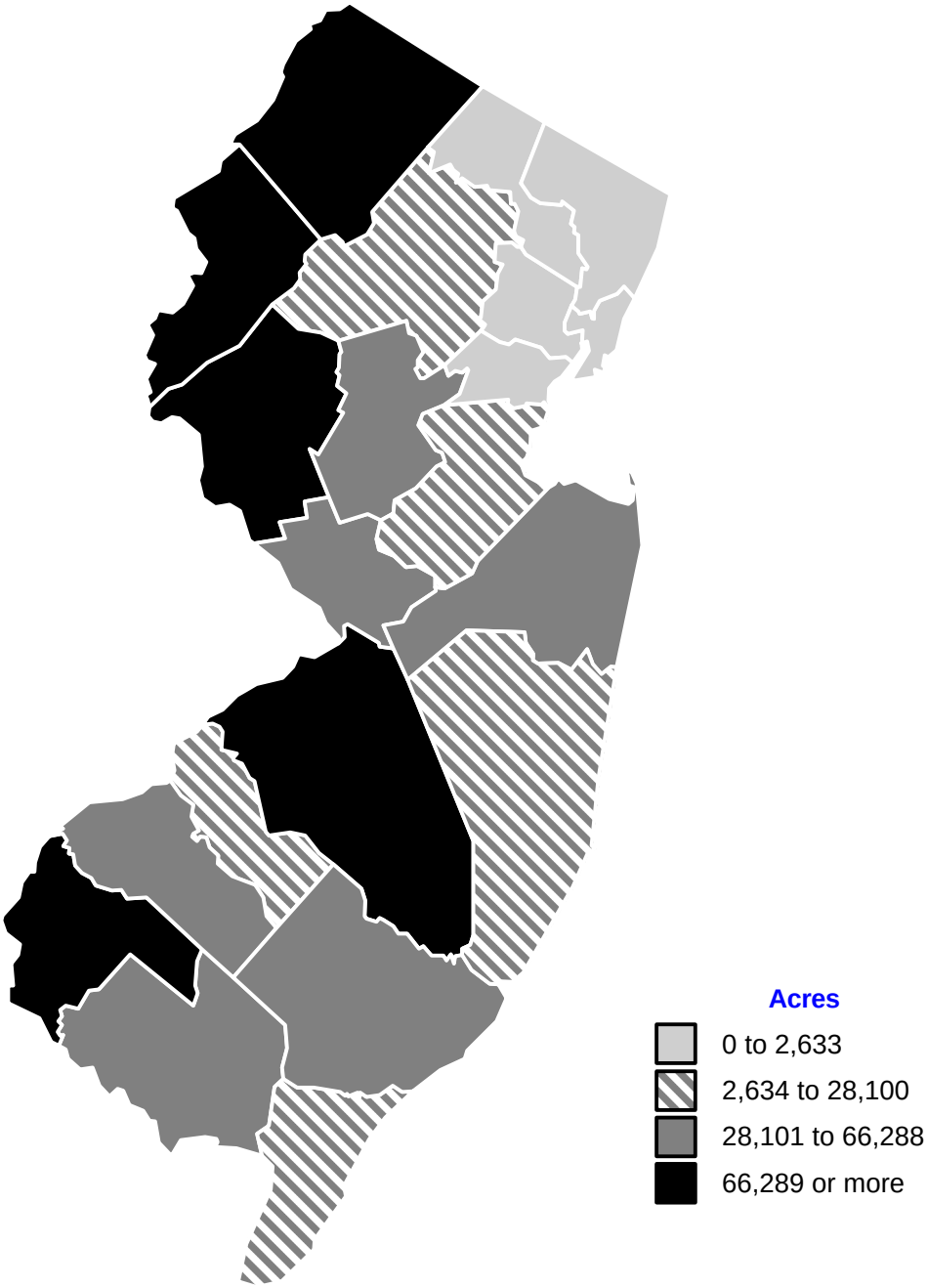

Map 2. Market Value of Agricultural Products Sold by County: 1997

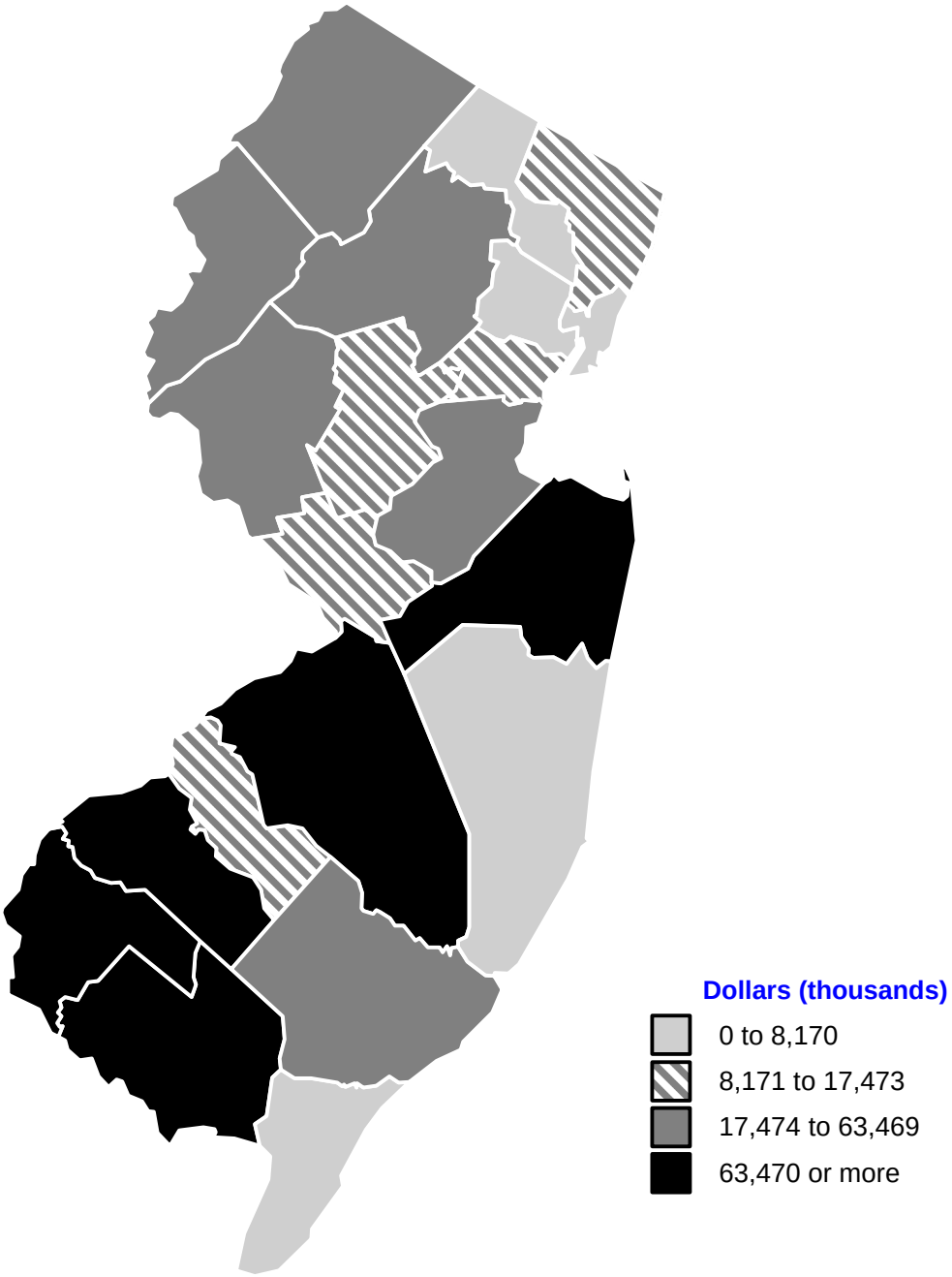

Map 3. Value of Crops Sold by County: 1997

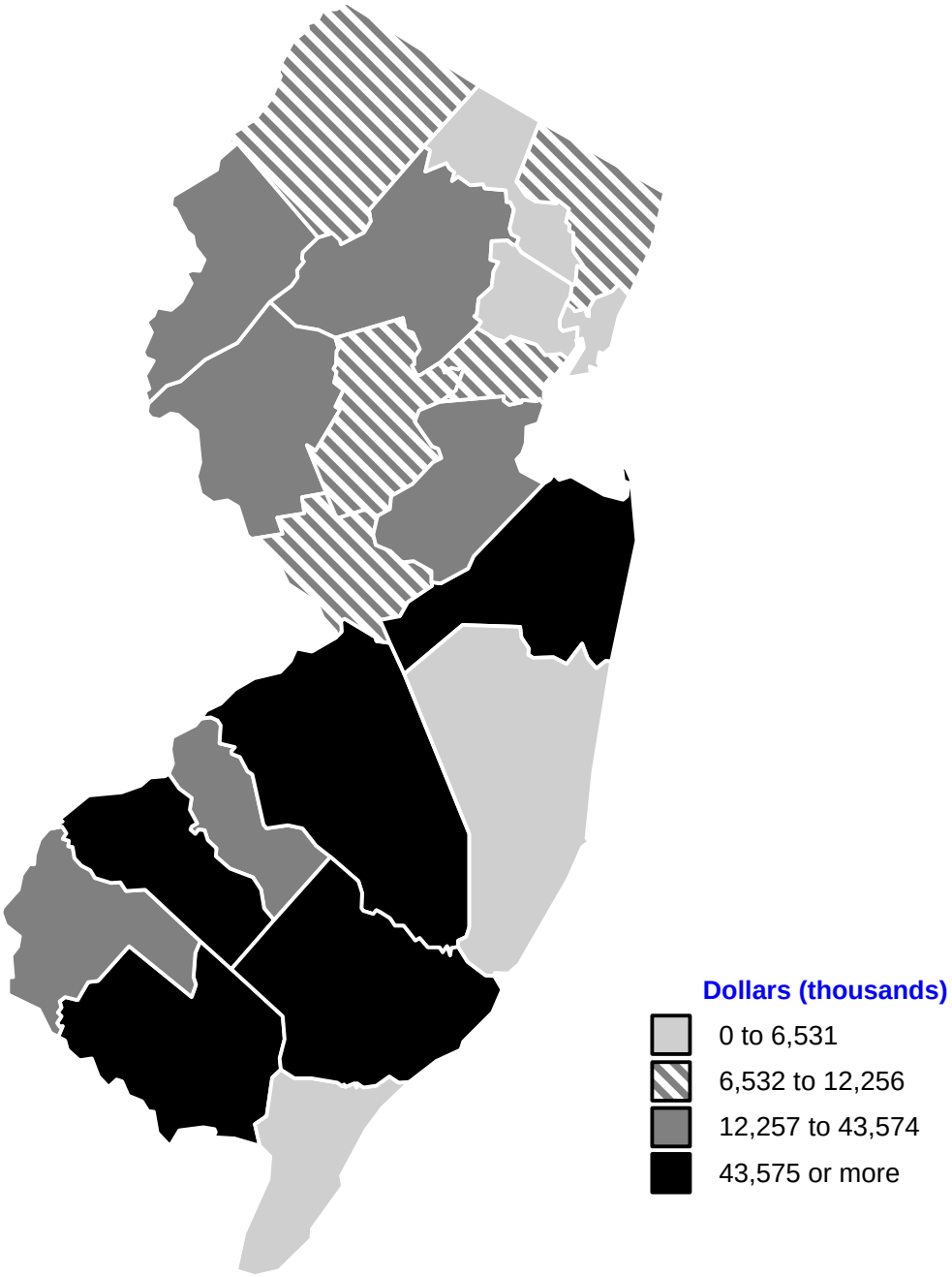

Map 4. Farm Operators Reporting Principal Occupation as Farming by County: 1997