

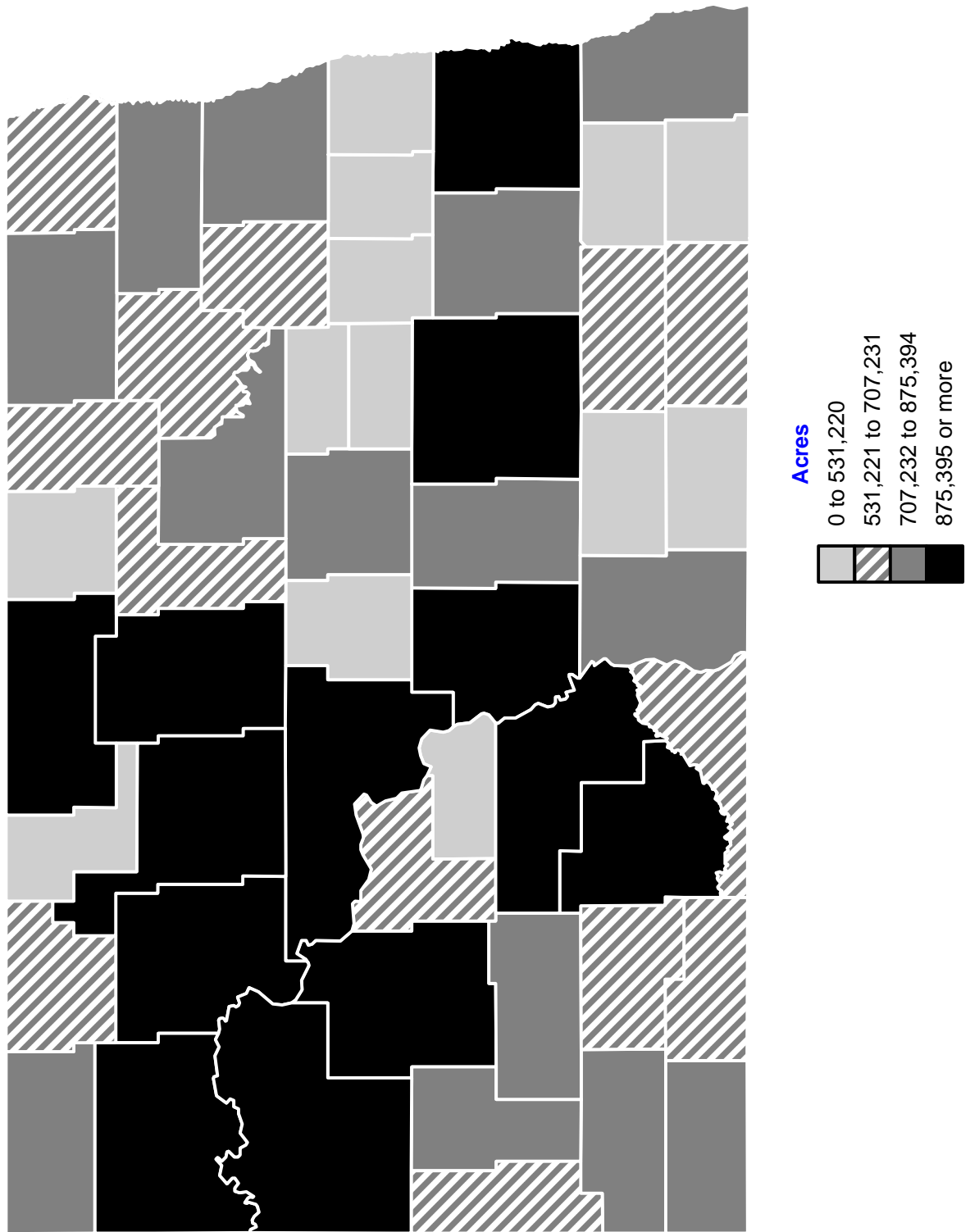


MAP LEGEND

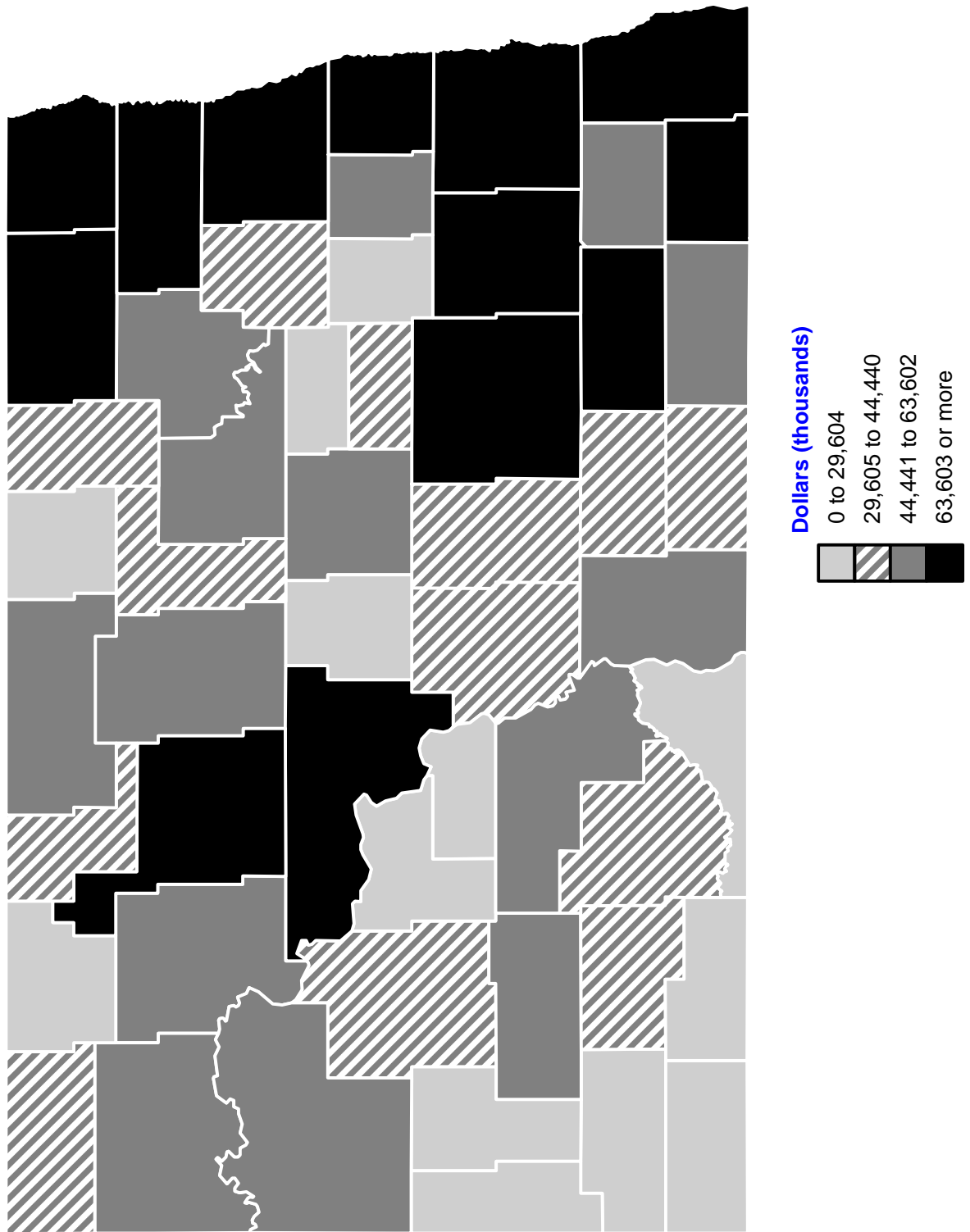
- International
- State
- County
- ERIE**

Note: All boundaries and names are as of January 1, 1997.

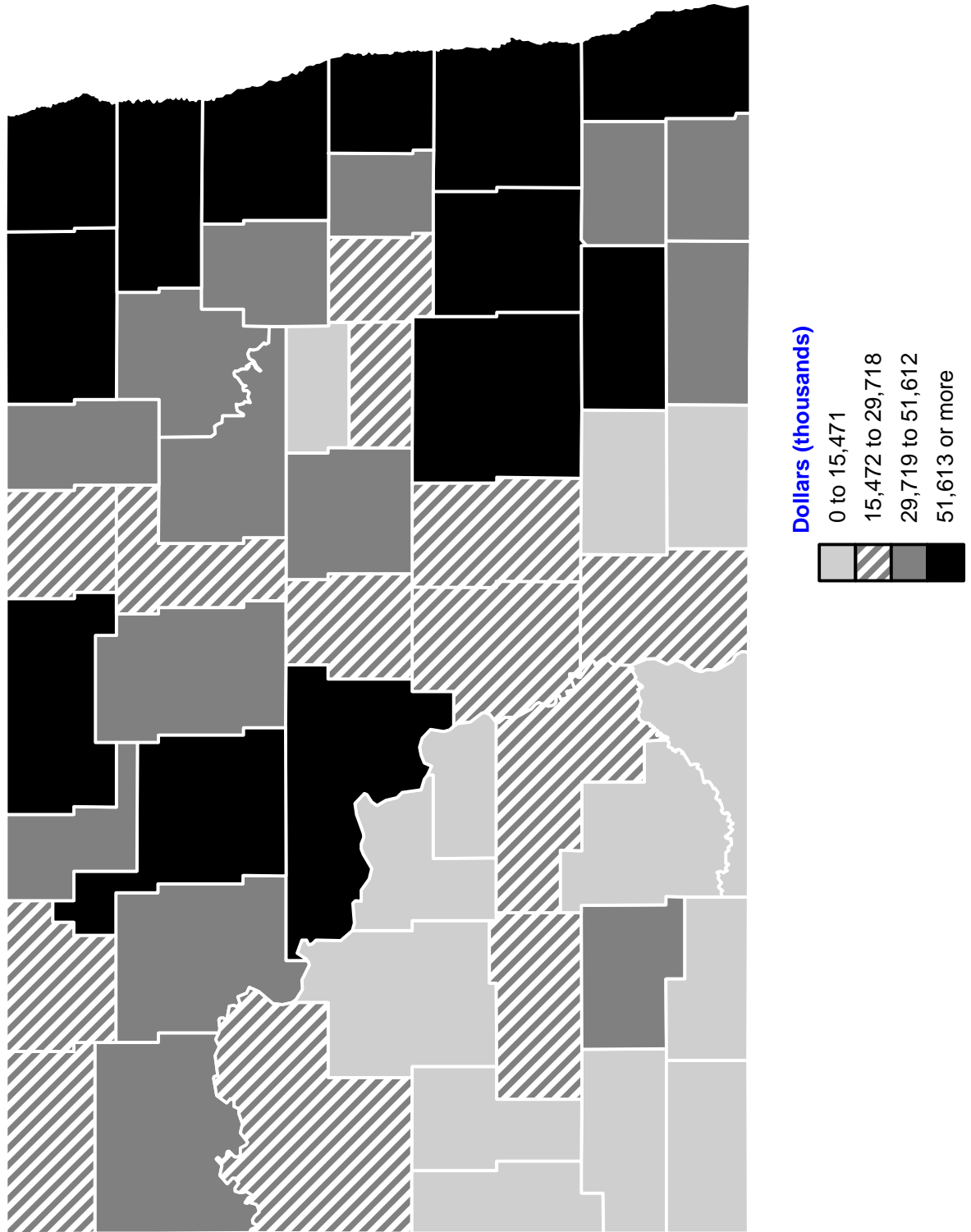
Map 1. Land in Farms by County: 1997



Map 2. Market Value of Agricultural Products Sold by County: 1997



Map 3. Value of Crops Sold by County: 1997



Map 4. Farm Operators Reporting Principal Occupation as Farming by County: 1997

