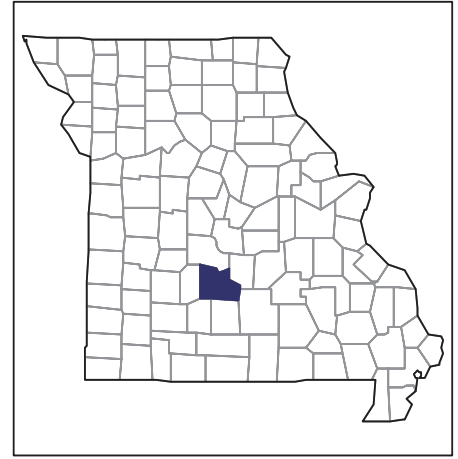


2007 CENSUS OF AGRICULTURE



Laclede County – Missouri

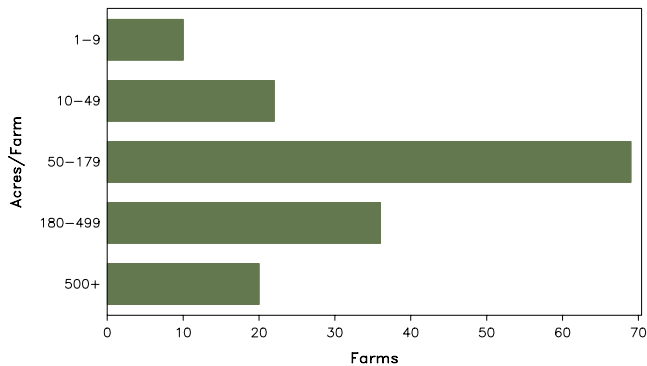
Farms with Women Principal Operators Compared with All Farms

	Women Principal Operators	All Farms
Number of Farms	157	1,264
Land in Farms	32,547 acres	288,630 acres
Average Size of Farm	207 acres	228 acres
Market Value of Products Sold	\$3,488,000	\$40,240,000
Crop Sales	\$306,000	\$3,754,000
Livestock Sales	\$3,183,000	\$36,486,000
Average Per Farm	\$22,220	\$31,835
Government Payments	\$82,000	\$870,000
Average Per Farm Receiving Payments	\$3,558	\$4,184

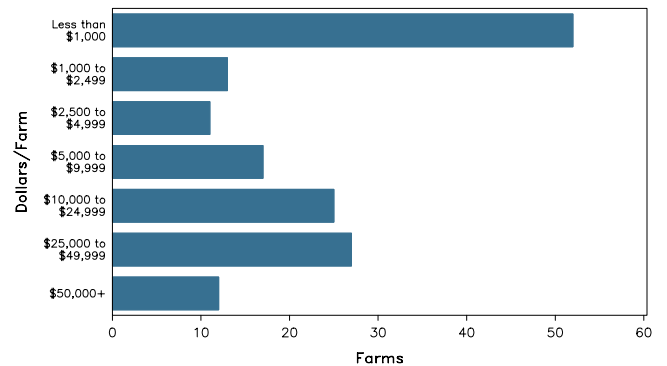
See footnotes on reverse page.

Farms with Women Principal Operators

Farms by Size



Farms by Economic Size



2007 CENSUS OF AGRICULTURE

Laclede County – Missouri Farms with Women Principal Operators

Selected Highlights

Item	Farms	Quantity
MARKET VALUE OF AGRICULTURAL PRODUCTS SOLD (\$1,000)		
Total value of agricultural products sold	157	3,488
Value of crops including nursery and greenhouse	40	306
Value of livestock, poultry, and their products	96	3,183
VALUE OF SALES BY COMMODITY GROUP (\$1,000)		
Grains, oilseeds, dry beans, and dry peas	1	(D)
Tobacco	-	-
Cotton and cottonseed	-	-
Vegetables, melons, potatoes and sweet potatoes	2	(D)
Fruits, tree nuts, and berries	-	-
Nursery, greenhouse, floriculture, and sod	-	-
Cut Christmas trees and short rotation woody crops	-	-
Other crops and hay	39	287
Poultry and eggs	13	7
Cattle and calves	78	(D)
Milk and other dairy products from cows	2	(D)
Hogs and pigs	6	65
Sheep, goats, and their products	7	165
Horses, ponies, mules, burros, and donkeys	6	12
Aquaculture	-	-
Other animals and other animal products	6	(D)
TOP CROP ITEMS (acres)		
Forage - land used for all hay and haylage, grass silage, and greenchop	90	6,447
Corn for silage or greenchop	2	(D)
Corn for grain	1	(D)
Land in berries	2	(D)
Vegetables harvested for sale	2	(D)
TOP LIVESTOCK INVENTORY ITEMS (number)		
Cattle and calves	105	7,091
Sheep and lambs	2	(D)
Hogs and pigs	4	(D)
Horses and ponies	43	382
Layers	18	348

Operator Characteristics

Item	Quantity
Primary occupation:	
Farming	73
Other	84
Days worked off farm:	
None	84
Any	73
Years on present farm:	
2 years or less	11
3 to 4 years	11
5 to 9 years	26
10 years or more	109
Age group:	
Under 45 years	26
45 to 64 years	63
65 years and over	68
Average age of principal operator (years)	61.2

Economic Characteristics

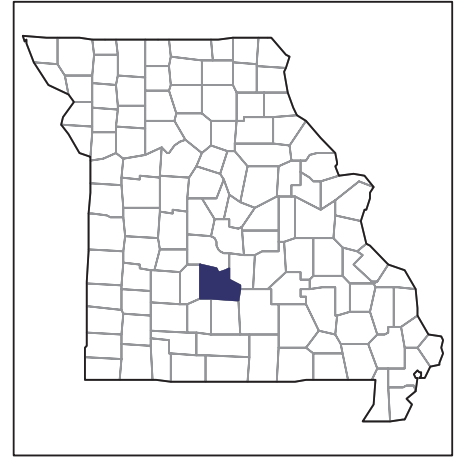
Item	Quantity
Farms by value of sales:	
Less than \$1,000	52
\$1,000 to \$2,499	13
\$2,500 to \$4,999	12
\$5,000 to \$9,999	17
\$10,000 to \$49,999	51
\$50,000 to \$99,999	8
\$100,000 to \$249,999	-
\$250,000 to \$499,999	4
\$500,000 or more	-
Total farm production expenses (\$1,000)	4,207
Average per farm (\$)	26,797
Net cash farm income of operation (\$1,000)	-501
Average per farm (\$)	-3,190
Value of agricultural products sold directly to individuals for human consumption (\$1,000)	92
Total organic product sales (\$1,000)	-
Total income from farm-related sources, gross before taxes and expenses (\$1,000)	136

See "Census of Agriculture, Volume 1, Geographic Area Series" for complete footnotes, explanations, definitions, and methodology.
(D) Cannot be disclosed. (Z) Less than half of the unit shown.

2007 CENSUS OF AGRICULTURE

Laclede County – Missouri

Farms with Spanish, Hispanic, or Latino Operators Compared with All Farms



Data are not available at this geographic level for farms with Spanish, Hispanic, or Latino operators.



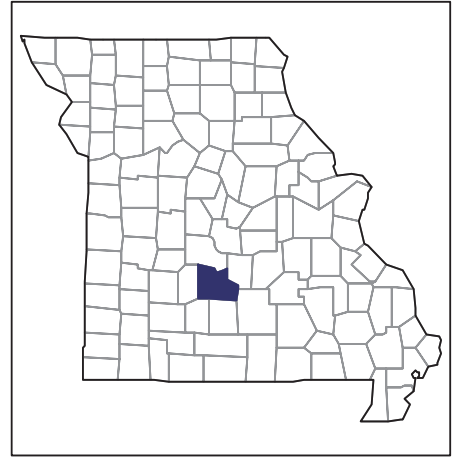
United States Department of Agriculture
National Agricultural Statistics Service

www.agcensus.usda.gov

2007 CENSUS *OF* **AGRICULTURE**

Laclede County – Missouri

**Farms with American Indian or Alaska
Native Operators Compared with All
Farms**



Data are not available at this geographic level for farms with American Indian or Alaska Native operators.



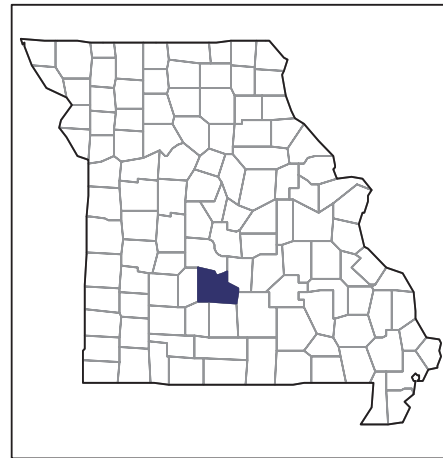
United States Department of Agriculture
National Agricultural Statistics Service

www.agcensus.usda.gov

2007 CENSUS *OF* **AGRICULTURE**

Laclede County – Missouri

**Farms with Asian Operators
Compared with All Farms**



Data are not available at this geographic level for farms with Asian operators.



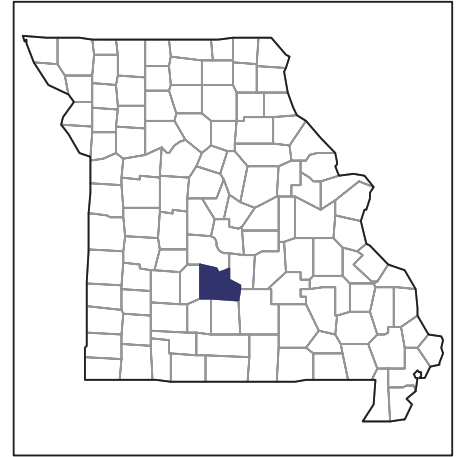
United States Department of Agriculture
National Agricultural Statistics Service

www.agcensus.usda.gov

2007 CENSUS OF AGRICULTURE

Laclede County – Missouri

Farms with Black or African American Operators Compared with All Farms



Data are not available at this geographic level for farms with Black or African American operators.



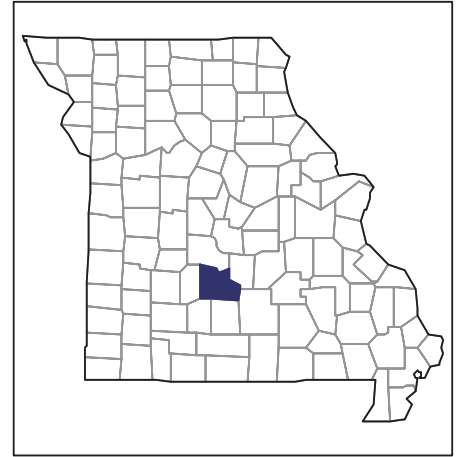
United States Department of Agriculture
National Agricultural Statistics Service

www.agcensus.usda.gov

2007 CENSUS *OF* AGRICULTURE

Laclede County – Missouri

Farms with Native Hawaiian or Other
Pacific Islander Operators Compared
with All Farms



Data are not available at this geographic level for farms with Native Hawaiian or Other Pacific Islander operators.



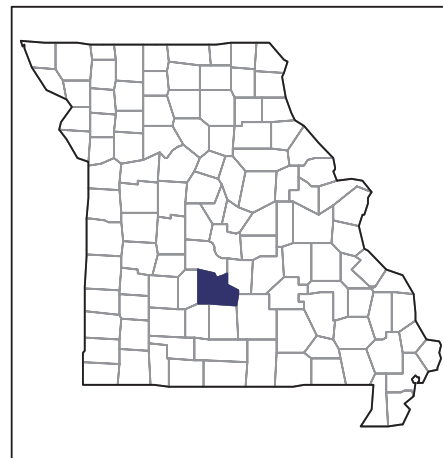
United States Department of Agriculture
National Agricultural Statistics Service

www.agcensus.usda.gov

2007 CENSUS *OF* **AGRICULTURE**

Laclede County – Missouri

**Farms with White Operators
Compared with All Farms**



Data are not available at this geographic level for farms with White operators.



United States Department of Agriculture
National Agricultural Statistics Service

www.agcensus.usda.gov

