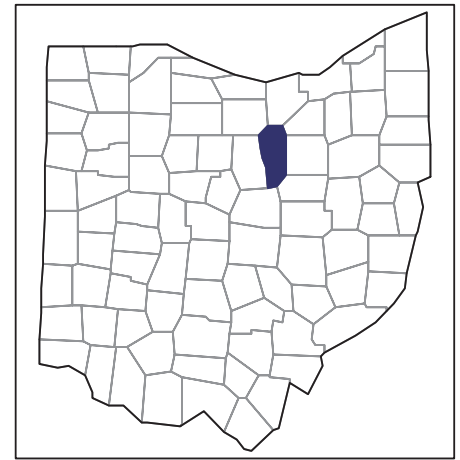


2007 CENSUS OF AGRICULTURE



Ashland County – Ohio

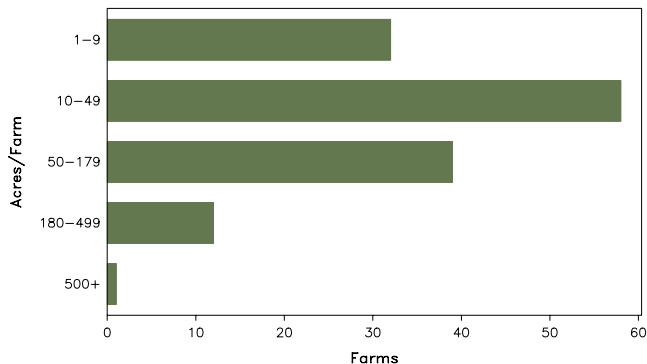
Farms with Women Principal Operators Compared with All Farms

	Women Principal Operators	All Farms
Number of Farms	142	1,058
Land in Farms	10,175 acres	150,534 acres
Average Size of Farm	72 acres	142 acres
Market Value of Products Sold	\$4,510,000	\$72,264,000
Crop Sales	\$811,000	\$36,251,000
Livestock Sales	\$3,699,000	\$36,013,000
Average Per Farm	\$31,762	\$68,303
Government Payments	(D)	\$2,201,000
Average Per Farm Receiving Payments	(D)	\$3,973

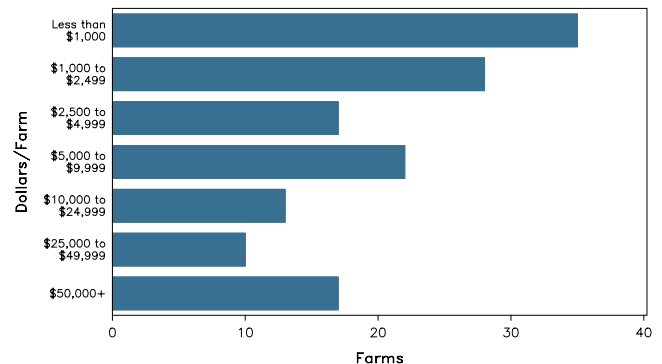
See footnotes on reverse page.

Farms with Women Principal Operators

Farms by Size



Farms by Economic Size



2007 CENSUS OF AGRICULTURE

Ashland County – Ohio Farms with Women Principal Operators

Selected Highlights

Item	Farms	Quantity
MARKET VALUE OF AGRICULTURAL PRODUCTS SOLD (\$1,000)		
Total value of agricultural products sold	142	4,510
Value of crops including nursery and greenhouse	52	811
Value of livestock, poultry, and their products	72	3,699
VALUE OF SALES BY COMMODITY GROUP (\$1,000)		
Grains, oilseeds, dry beans, and dry peas	31	622
Tobacco	-	-
Cotton and cottonseed	-	-
Vegetables, melons, potatoes and sweet potatoes	11	82
Fruits, tree nuts, and berries	6	(D)
Nursery, greenhouse, floriculture, and sod	1	(D)
Cut Christmas trees and short rotation woody crops	-	-
Other crops and hay	20	(D)
Poultry and eggs	24	(D)
Cattle and calves	28	(D)
Milk and other dairy products from cows	19	2,741
Hogs and pigs	6	24
Sheep, goats, and their products	22	58
Horses, ponies, mules, burros, and donkeys	10	114
Aquaculture	-	-
Other animals and other animal products	14	1
TOP CROP ITEMS (acres)		
Forage - land used for all hay and haylage, grass silage, and greenchop	44	1,266
Corn for grain	18	1,057
Soybeans for beans	16	809
Corn for silage or greenchop	11	382
Wheat for grain, all	13	201
TOP LIVESTOCK INVENTORY ITEMS (number)		
Cattle and calves	40	1,685
Layers	24	(D)
Horses and ponies	66	455
Goats, all	23	337
Sheep and lambs	14	317

Operator Characteristics

Item	Quantity
Primary occupation:	
Farming	68
Other	74
Days worked off farm:	
None	72
Any	70
Years on present farm:	
2 years or less	2
3 to 4 years	6
5 to 9 years	35
10 years or more	99
Age group:	
Under 45 years	27
45 to 64 years	69
65 years and over	46
Average age of principal operator (years)	58.2

Economic Characteristics

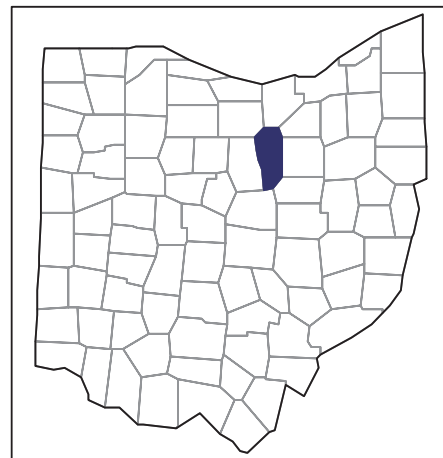
Item	Quantity
Farms by value of sales:	
Less than \$1,000	63
\$1,000 to \$2,499	12
\$2,500 to \$4,999	10
\$5,000 to \$9,999	18
\$10,000 to \$49,999	23
\$50,000 to \$99,999	5
\$100,000 to \$249,999	3
\$250,000 to \$499,999	8
\$500,000 or more	-
Total farm production expenses (\$1,000)	4,223
Average per farm (\$)	29,742
Net cash farm income of operation (\$1,000)	1,028
Average per farm (\$)	7,241
Value of agricultural products sold directly to individuals for human consumption (\$1,000)	11
Total organic product sales (\$1,000)	4
Total income from farm-related sources, gross before taxes and expenses (\$1,000)	547

See "Census of Agriculture, Volume 1, Geographic Area Series" for complete footnotes, explanations, definitions, and methodology.
(D) Cannot be disclosed. (Z) Less than half of the unit shown.

2007 CENSUS OF AGRICULTURE

Ashland County – Ohio

Farms with Spanish, Hispanic, or Latino Operators Compared with All Farms



Data are not available at this geographic level for farms with Spanish, Hispanic, or Latino operators.



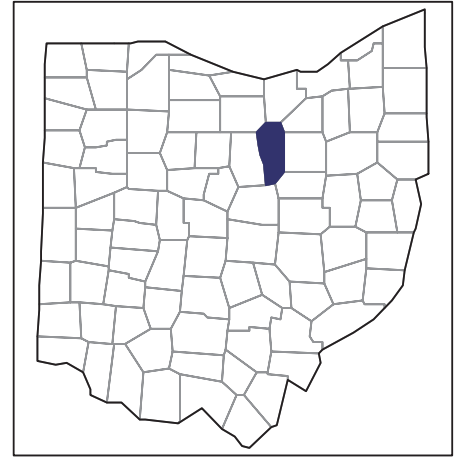
United States Department of Agriculture
National Agricultural Statistics Service

www.agcensus.usda.gov

2007 CENSUS OF AGRICULTURE

Ashland County – Ohio

Farms with American Indian or Alaska Native Operators Compared with All Farms



Data are not available at this geographic level for farms with American Indian or Alaska Native operators.



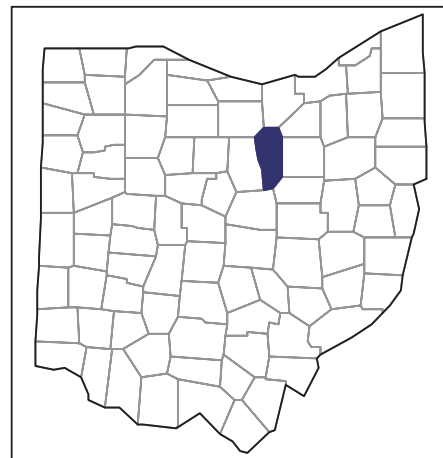
United States Department of Agriculture
National Agricultural Statistics Service

www.agcensus.usda.gov

2007 CENSUS *OF* AGRICULTURE

Ashland County – Ohio

**Farms with Asian Operators
Compared with All Farms**



Data are not available at this geographic level for farms with Asian operators.



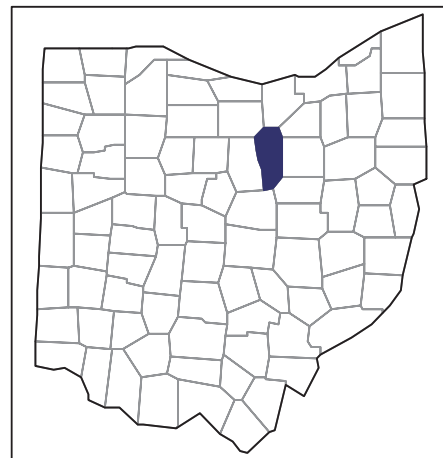
United States Department of Agriculture
National Agricultural Statistics Service

www.agcensus.usda.gov

2007 CENSUS *OF* **AGRICULTURE**

Ashland County – Ohio

**Farms with Black or African American
Operators Compared with All Farms**



Data are not available at this geographic level for farms with Black or African American operators.



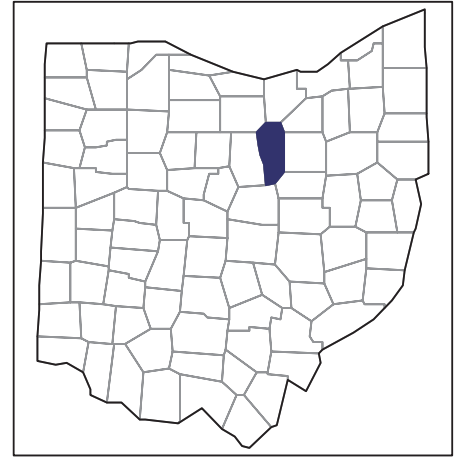
United States Department of Agriculture
National Agricultural Statistics Service

www.agcensus.usda.gov

2007 CENSUS *OF* AGRICULTURE

Ashland County – Ohio

Farms with Native Hawaiian or Other Pacific Islander Operators Compared with All Farms



Data are not available at this geographic level for farms with Native Hawaiian or Other Pacific Islander operators.



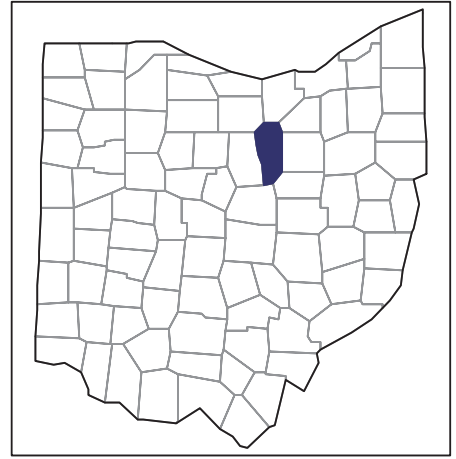
United States Department of Agriculture
National Agricultural Statistics Service

www.agcensus.usda.gov

2007 CENSUS *OF* AGRICULTURE

Ashland County – Ohio

**Farms with White Operators
Compared with All Farms**



Data are not available at this geographic level for farms with White operators.



United States Department of Agriculture
National Agricultural Statistics Service

www.agcensus.usda.gov

