2012 CENSUS OF AGRICULTURE

Watersheds

Volume 2 • Subject Series • Part 6

AC-12-S-6

Issued November 2014

United States Department of Agriculture
Tom Vilsack, Secretary
National Agricultural Statistics Service
Joseph T. Reilly, Administrator

Contents

	Page
Introduction	V

WATER RESOURCES REGIONS MAPS

New England Region 01	2
Mid-Atlantic Region 02	10
South Atlantic-Gulf Region 03	18
Great Lakes Region 04	32
Ohio Region 05	46
Tennessee Region 06	56
Upper Mississippi Region 07	62
Lower Mississippi Region 08	72
Souris-Red-Rainy Region 09	82
Missouri Region 10	88
Arkansas-White-Red Region 11	106
Texas-Gulf Region 12	118
Rio Grande Region 13	128
Upper Colorado Region 14	136
Lower Colorado Region 15	142
Great Basin Region 16	150
Pacific Northwest Region 17	158
California Region 18	168
Alaska Region 19	176
Hawaii Region 20	190

WATERSHED LISTINGS BY HYDROLOGIC UNIT CODE (HUC) BY WATER RESOURCES REGION

New England Region 01, HUC 010100 through 011100	3
Mid-Atlantic Region 02, HUC 020100 through 020802	11
South Atlantic-Gulf Region 03, HUC 030101 through HUC 031800	19
Great Lakes Region 04, HUC 040101 through HUC 041505	33
Ohio Region 05, HUC 050100 through HUC 051402	47
Tennessee Region 06, HUC 060101 through HUC 060400	57
Upper Mississippi Region 07, HUC 070101 through HUC 071402	63
Lower Mississippi Region 08, HUC 080101 through HUC 080903	73
Souris-Red-Rainy Region 09, HUC 090100 through HUC 090400	83
Missouri Region 10, HUC 100100 through HUC 103002	89
Arkansas-White-Red Region 11, HUC 110100 through 111403	107
Texas-Gulf Region 12, HUC 120100 through 121102	119
Rio Grande Region 13, HUC 130100 through 130900	129

Upper Colorado Region 14, HUC 140100 through 140802 137
Lower Colorado Region 15, HUC 150100 through 150803 143
Great Basin Region 16, HUC 160101 through 160600 151
Pacific Northwest Region 17, HUC 170101 through 171200 159
California Region 18, HUC 180101 through 181002 169
Alaska Region 19, HUC 190101 through 190605 177
Hawaii Region 20, HUC 200100 through 200800 191

SUMMARY TABLES BY HYDROLOGIC UNIT CODE: 2012 AND 2007 (U.S., Region, HUC)

New England Region 01, HUC 010100 through 011100 4
Mid-Atlantic Region 02, HUC 020100 through 020802 12
South Atlantic-Gulf Region 03, HUC 030101 through HUC 031800 20
Great Lakes Region 04, HUC 040101 through HUC 041505 34
Ohio Region 05, HUC 050100 through HUC 051402 48
Tennessee Region 06, HUC 060101 through HUC 060400 58
Upper Mississippi Region 07, HUC 070101 through HUC 071402 64
Lower Mississippi Region 08, HUC 080101 through HUC 080903 74
Souris-Red-Rainy Region 09, HUC 090100 through HUC 090400 84
Missouri Region 10, HUC 100100 through HUC 103002 90
Arkansas-White-Red Region 11, HUC 110100 through 111403 108
Texas-Gulf Region 12, HUC 120100 through 121102 120
Rio Grande Region 13, HUC 130100 through 130900 130
Upper Colorado Region 14, HUC 140100 through 140802 138
Lower Colorado Region 15, HUC 150100 through 150803 144
Great Basin Region 16, HUC 160101 through 160600 152
Pacific Northwest Region 17, HUC 170101 through 171200 160
California Region 18, HUC 180101 through 181002 170
Alaska Region 19, HUC 190101 through 190605 178
Hawaii Region 20, HUC 200100 through 200800 192

APPENDIX

Methodology, Hydrologic Unit Code Changes, and Terms and Definitions A-1

Introduction

PURPOSE AND SCOPE

The 2012 Census of Agriculture Watershed publication provides data that supplement the 2012 Census of Agriculture, Volume 1. This report is the second time that NASS has summarized and published Census of Agriculture data by watersheds. As a service to agricultural and environmental data users, the 2012 data for selected individual land characteristics are published at the 6-digit Hydrologic Unit Code (HUC) level. For comparison, data from the 2007 Census of Agriculture are also published in this report at the 6-digit HUC level if comparable data were available. According to the United States Geological Survey (USGS), the U.S. is divided into 20 regions (2-digit Hydrologic Unit Code level). Eighteen of the regions occupy the land area of the conterminous United States, Alaska constitutes region 19, and the Hawaiian Islands are region 20. These regions are subdivided into over 200 subregions (4-digit Hydrologic Unit Code level) based on water flow patterns from the major rivers within the region. The subregions are further divided into basins (6-digit Hydrologic Unit Code level). For the purposes of this report, the basins will be referred to as watersheds.

AUTHORITY

The 2012 Census of Agriculture is required by law under the "Census of Agriculture Act of 1997," Public Law 105-113 (Title 7, United States Code, Section 2204g). The law directs the Secretary of Agriculture to conduct a census of agriculture in every fifth year after.

FARM DEFINITION

The census definition of a farm is any place from which $1,000 or more of agricultural products were produced and sold, or normally would have been sold, during the census year. The definition has changed nine times since it was established in 1850. The current definition was first used for the 1974 Census of Agriculture and has been used in each subsequent agriculture census. This definition is consistent with the definition used for current USDA surveys.

DATA COMPARABILITY

Most data are comparable between the 2012 and 2007 censuses. A few changes were made to the 2012 census that effect comparability for some data items. HUC6 watersheds with significant changes between the 2012 and 2007 censuses are designated with "(see text)" in the table; specific details regarding the changes are defined in the appendix. Some watershed boundaries were changed due to enhanced technology that more precisely defined the boundaries. Added to the 2012 census were questions on no-till and conservation tillage acreages. See Volume 1, Geographic Area Series, Appendix B for a detailed discussion of these changes (http://www.agcensus.usda.gov/Publications/2012/Full_Report/Volume_1,_Chapter_1_US/usappxb.pdf).

REFERENCE PERIOD

Reference periods for the 2012 Census of Agriculture were similar to those used in the 2007 Census of Agriculture. Livestock and chicken inventories were measured as of December 31 of the census year.

WATER RESOURCES MAPS

The maps used throughout this report were provided by USGS. The data for each region are preceded by two maps, one of which shows the region in relation to the U.S., and the other which shows the region broken into each of its watersheds (6-digit HUC).

TABLES AND APPENDIX

Table 1. This table provides selected 2012 and 2007 data for the same data items for each region. For comparison purposes, each region's data table displays the U.S. level data totals, followed by the region totals, and then the individual watershed totals.

Appendix. Provides information about the statistical methodology used in assigning each farm operation to a specific watershed. In addition, changes to HUC6 definitions and boundaries since 2007 are discussed. It also includes definitions of specific terms and phrases used in this publication.

RESPONDENT CONFIDENTIALITY

In keeping with the provisions of Title 7 of the United States Code, no data are published that would disclose information about the operations of an individual farm or ranch. All tabulated data are subject to an extensive disclosure review prior to publication. Any tabulated item that identifies data reported by a respondent or allows a respondent's data to be accurately estimated or derived, was suppressed and coded with a 'D'. However, the number of farms reporting an item is not considered confidential information and is provided even though other information is withheld.

SPECIAL STUDIES, SUBJECT SERIES REPORTS, AND CUSTOM TABULATIONS

Reports such as American Indians Reservations, 2013 Farm and Ranch Irrigation Survey, and the 2013 Census of Aquaculture are part of the census program and provide supplemental information to the 2012 Census of Agriculture in the respective subject area. Results are published on the Internet.

Custom-designed tabulations may be developed when data are not published elsewhere. These tabulations are developed to individual user specifications on a cost-reimbursable basis and shared with the public. Quick Stats, NASS's online database that allows data users to build customized queries, should be investigated before requesting a custom tabulation.

All special studies, special reports, and custom tabulations are subject to a thorough disclosure review prior to release to prevent the disclosure of any individual respondent data. Requests for custom tabulations can be submitted via the internet from the NASS home page, by mail, or by e-mail at:

Data Lab
National Agricultural Statistics Service
Room 5307
1400 Independence Ave, S.W.
Washington, D.C. 20250-2054
or
Datalab@nass.usda.gov

ABBREVIATIONS AND SYMBOLS

The following abbreviations and symbols are used throughout the tables:

- Represents zero.

(D) Withheld to avoid disclosing data for individual farms.

(NA) Not available.

(X) Not applicable.

(Z) Less than half the unit shown.

This page left intentionally blank.

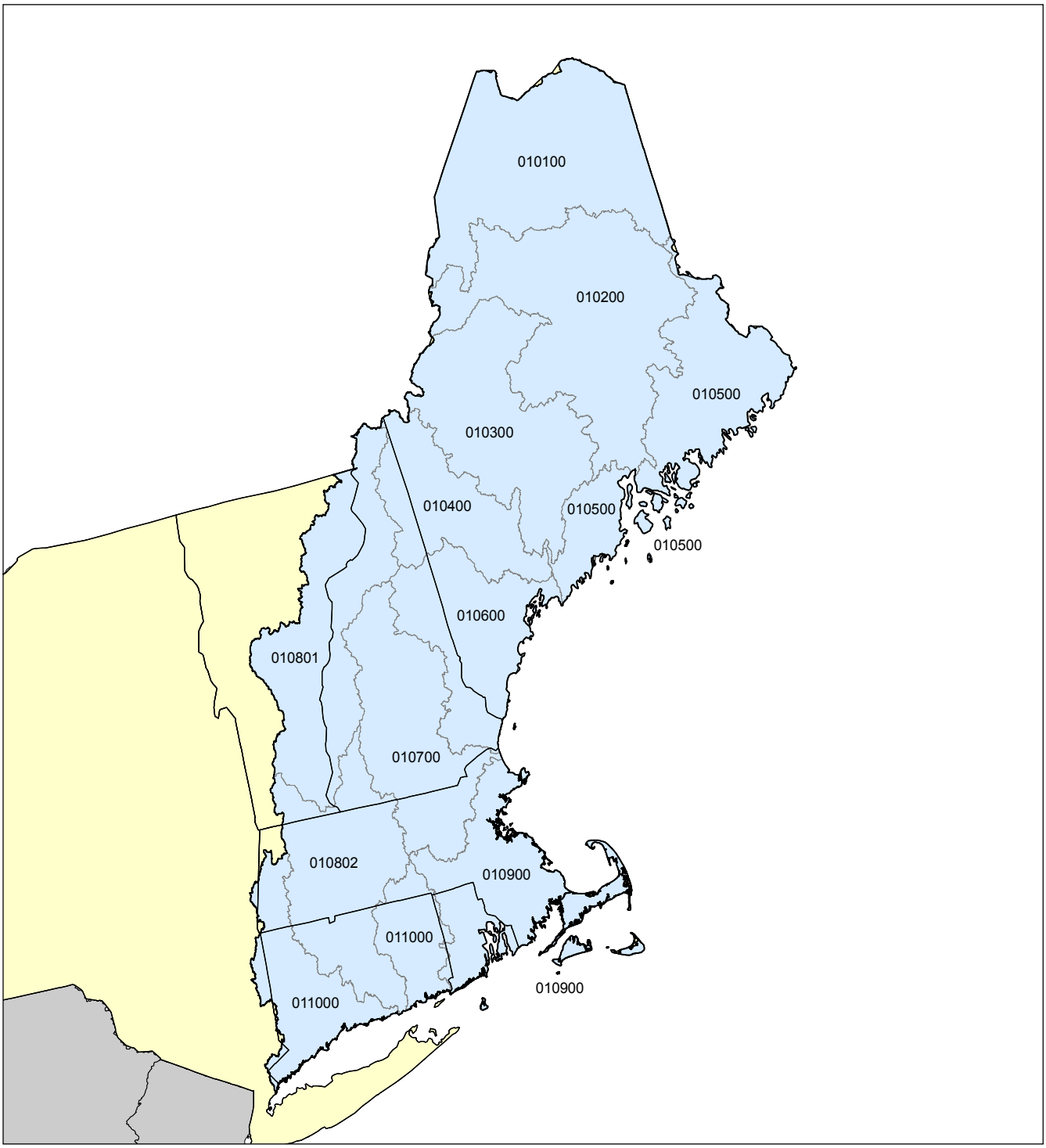

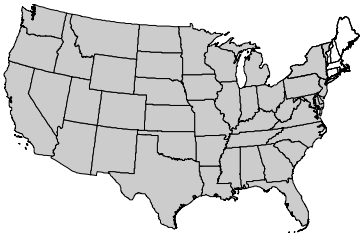

New England
Water Resource Region 01
HUC6 Level Watersheds

Source: U.S. Geological Survey

New England
Water Resource Region 01

Watershed Names	Hydrologic Unit Code
St. John	010100
Penobscot	010200
Kennebec	010300
Androscoggin	010400
Maine Coastal	010500
Saco	010600
Merrimack	010700
Upper Connecticut	010801
Lower Connecticut	010802
Massachusetts-Rhode Island Coastal	010900
Connecticut Coastal	011000
St. Francois	011100

HUC 011100: The watershed that was referred to as "011100 St. Francois" in 2007 is now known as "041505 St. Francois River" in 2012. The shape and boundaries of this watershed did not change.

Table 1. **Summary by Hydrologic Unit Code: 2012 and 2007**

[For meaning of abbreviations and symbols, see introductory text.]

Item	United States		H01 New England		H010100	
	2012	2007	2012	2007	2012	2007
FARMS AND LAND IN FARMS						
Farms ....farms	2,109,303	2,204,792	30,221	29,226	865	1,187
Land in farms ....acres	914,527,657	922,095,840	3,333,581	3,285,057	341,865	363,999
LAND USE AND PRACTICES						
Total cropland ....farms	1,551,654	1,685,339	20,316	22,141	744	1,099
....acres	389,690,414	406,424,909	1,020,676	1,204,682	184,316	195,246
Harvested cropland ....farms	1,288,875	1,328,004	18,762	18,826	546	521
....acres	314,964,600	309,607,601	870,657	943,029	145,385	125,522
Other pasture and grazing land that could have been used for crops without additional improvement (see text) ....farms	141,537	404,753	1,950	4,940	65	137
....acres	12,802,847	35,771,154	35,929	103,258	1,871	6,137
Cropland idle or used for cover crops or soil-improvement but not harvested and not pastured or grazed ....farms	381,453	360,225	3,564	4,189	388	795
....acres	36,382,032	37,968,749	87,578	139,231	31,599	60,579
Cropland on which all crops failed or were abandoned ....farms	97,248	89,587	1,210	982	48	41
....acres	11,395,368	7,405,898	15,016	11,530	2,378	838
Cropland in cultivated summer fallow ....farms	61,442	67,960	927	656	55	61
....acres	14,145,567	15,671,507	11,496	7,634	3,083	2,170
Total woodland ....farms	840,399	843,294	19,399	18,651	653	812
....acres	77,012,907	75,098,603	1,657,513	1,525,868	112,324	135,508
Woodland pastured ....farms	350,761	370,297	4,537	4,515	74	101
....acres	27,999,006	28,609,690	93,129	94,859	3,695	5,480
Woodland not pastured ....farms	606,279	596,123	17,458	16,676	639	763
....acres	49,013,901	46,488,913	1,564,384	1,431,009	108,629	130,028
Permanent pasture and rangeland, other than cropland and woodland pastured (see text) ....farms	1,176,156	1,132,606	14,988	13,133	300	295
....acres	415,309,280	408,832,116	263,312	234,737	13,013	9,315
Land in farmsteads, buildings, livestock facilities, ponds, roads, wasteland, etc. ....farms	1,338,485	1,126,272	22,470	18,829	623	693
....acres	32,515,057	31,740,212	392,080	319,770	32,212	23,930
Cropland on which no-till practices were used ....farms	278,290	(NA)	1,498	(NA)	28	(NA)
....acres	96,476,496	(NA)	32,829	(NA)	3,408	(NA)
Cropland on which conservation tillage, excluding no till, practices were used ....farms	195,738	(NA)	1,134	(NA)	67	(NA)
....acres	76,639,804	(NA)	43,022	(NA)	12,261	(NA)
Irrigated land ....farms	296,303	301,028	5,434	4,333	85	58
....acres	55,822,231	56,599,305	71,306	61,514	11,395	10,762
Harvested cropland ....farms	261,281	256,105	5,324	4,161	85	56
....acres	52,092,384	51,537,104	70,518	(D)	11,395	10,739
Pastureland and other land ....farms	60,330	72,585	149	224	-	3
....acres	3,729,847	5,062,201	788	(D)	-	23
FERTILIZER AND CHEMICALS						
Commercial fertilizer, lime, and soil conditioners ....farms	877,907	1,022,036	9,965	11,337	345	359
....acres	247,802,465	265,995,497	507,476	531,647	123,325	105,732
Manure used ....farms	275,420	307,073	5,694	5,920	100	111
....acres	22,072,968	22,096,315	198,925	245,796	5,949	4,376
Acres treated to control - Insects ....farms	361,286	354,357	5,701	4,425	264	252
....acres	100,719,008	90,947,822	236,223	232,349	76,048	65,561
Weeds, grass, or brush ....farms	794,320	703,884	6,618	4,312	321	248
....acres	285,510,954	226,295,783	372,660	257,430	122,660	83,880
Nematodes ....farms	58,865	34,992	1,196	309	81	16
....acres	14,454,000	7,560,158	63,040	11,988	28,315	1,958
Diseases in crops and orchards ....farms	121,682	97,333	3,075	2,169	205	144
....acres	35,006,868	22,693,212	147,778	88,231	62,795	37,232
Chemicals used to control growth, thin fruit, ripen, or defoliate ....farms	53,200	44,638	922	764	91	104
....acres	13,136,568	12,125,799	58,406	41,034	30,473	28,292
SELECTED CROPS HARVESTED						
Corn, all ....farms	376,179	375,631	996	1,165	16	12
....acres	94,609,673	92,228,203	100,128	108,670	969	1,063
Soybeans for beans ....farms	302,963	279,110	60	27	17	10
....acres	76,104,780	63,915,821	3,387	1,339	1,856	572
Small grains (wheat, oats, barley, rye) ....farms	184,481	201,413	272	270	147	170
....acres	53,668,136	56,231,436	52,839	45,802	49,536	43,219
Cotton, all ....farms	18,155	18,605	-	-	-	-
....acres	9,384,080	10,493,238	-	-	-	-
Rice ....farms	5,591	6,084	-	-	-	-
....acres	2,693,759	2,758,792	-	-	-	-
Vegetables harvested for sale ....farms	72,045	69,172	5,040	3,526	247	232
....acres	4,180,891	4,356,880	106,243	99,257	63,306	57,421
Land in orchards ....farms	106,488	115,935	1,837	1,659	43	26
....acres	5,199,729	5,039,476	14,199	16,203	142	57
Nursery, greenhouse, floriculture, and sod ....farms	54,557	41,708	4,209	2,478	76	26
....acres	892,089	721,458	18,754	11,623	36	23
All other crops (other than those listed above) ....farms	931,925	986,391	16,073	16,796	358	340
....acres	72,024,554	79,856,490	575,333	660,311	29,547	23,168
LIVESTOCK AND POULTRY						
Cattle and calves inventory ....farms	913,246	963,669	7,695	7,502	183	171
....number	89,994,614	96,347,858	259,615	312,366	9,021	6,142
Hogs and pigs inventory ....farms	63,246	75,442	2,129	1,617	42	26
....number	66,026,785	67,786,318	31,478	26,118	320	695
Sheep and lambs inventory ....farms	88,338	83,134	3,146	2,737	59	43
....number	5,364,844	5,819,162	48,902	44,558	721	501
Total horses and ponies inventory ....farms	504,795	575,942	6,884	8,218	106	149
....number	3,621,348	4,028,827	64,904	63,316	638	756
Goats, all inventory ....farms	128,456	144,466	2,823	2,673	37	29
....number	2,621,514	3,140,529	28,975	26,236	219	261
Chickens, all inventory ....farms	221,779	166,680	7,534	5,199	136	68
....number	1,974,854,740	2,058,223,629	7,316,864	9,685,868	4,825	5,554

--continued

Table 1. **Summary by Hydrologic Unit Code: 2012 and 2007** (continued)

[For meaning of abbreviations and symbols, see introductory text.]

Item		H010200		H010300		H010400	
		2012	2007	2012	2007	2012	2007
FARMS AND LAND IN FARMS							
Farms	farms	1,048	1,098	1,792	1,667	1,131	1,038
Land in farms	acres	184,704	182,772	358,012	255,349	145,385	128,794
LAND USE AND PRACTICES							
Total cropland	farms	791	917	1,189	1,252	786	775
	acres	56,701	68,108	86,028	95,336	38,924	44,030
Harvested cropland	farms	728	740	1,110	1,064	733	696
	acres	46,264	51,605	78,118	78,958	33,465	33,239
Other pasture and grazing land that could have been used for crops without additional improvement (see text)	farms	82	171	121	325	73	194
	acres	2,255	5,254	2,078	8,034	1,181	4,765
Cropland idle or used for cover crops or soil-improvement but not harvested and not pastured or grazed	farms	221	228	249	248	117	130
	acres	6,160	9,876	5,048	6,848	3,429	5,484
Cropland on which all crops failed or were abandoned	farms	73	51	60	62	51	36
	acres	1,150	916	356	1,122	607	376
Cropland in cultivated summer fallow	farms	44	26	54	39	36	15
	acres	872	457	428	374	242	166
Total woodland	farms	812	811	1,331	1,198	813	702
	acres	100,791	94,606	232,716	126,876	84,812	66,600
Woodland pastured	farms	146	150	265	225	182	162
	acres	3,250	3,369	6,346	4,228	2,857	4,119
Woodland not pastured	farms	777	748	1,245	1,115	751	643
	acres	97,541	91,237	226,370	122,648	81,955	62,481
Permanent pasture and rangeland, other than cropland and woodland pastured (see text)	farms	502	470	969	847	597	537
	acres	9,120	9,116	20,703	16,612	10,708	9,015
Land in farmsteads, buildings, livestock facilities, ponds, roads, wasteland, etc.	farms	811	619	1,306	1,057	844	640
	acres	18,092	10,942	18,565	16,525	10,941	9,149
Cropland on which no-till practices were used	farms	53	(NA)	87	(NA)	29	(NA)
	acres	1,348	(NA)	2,751	(NA)	498	(NA)
Cropland on which conservation tillage, excluding no till, practices were used	farms	45	(NA)	58	(NA)	29	(NA)
	acres	2,175	(NA)	3,018	(NA)	639	(NA)
Irrigated land	farms	179	131	248	140	198	102
	acres	2,565	2,018	857	352	1,056	709
Harvested cropland	farms	179	123	246	140	198	97
	acres	(D)	1,964	(D)	333	(D)	(D)
Pastureland and other land	farms	2	9	2	4	1	5
	acres	(D)	54	(D)	19	(D)	(D)
FERTILIZER AND CHEMICALS							
Commercial fertilizer, lime, and soil conditioners	farms	363	396	450	482	351	305
	acres	24,802	23,674	25,906	30,088	11,919	10,759
Manure used	farms	235	199	440	422	283	275
	acres	14,764	14,794	29,226	34,449	14,098	14,458
Acres treated to control -							
Insects	farms	224	154	261	165	136	106
	acres	8,435	10,081	10,857	8,432	2,415	4,573
Weeds, grass, or brush	farms	261	164	309	168	168	89
	acres	17,857	12,833	17,648	11,614	5,424	4,891
Nematodes	farms	55	10	52	11	36	13
	acres	2,823	388	758	713	567	747
Diseases in crops and orchards	farms	114	66	105	61	78	59
	acres	4,146	3,579	1,736	449	1,021	1,848
Chemicals used to control growth, thin fruit, ripen, or defoliate	farms	54	34	43	28	20	25
	acres	2,677	2,099	1,218	520	638	993
SELECTED CROPS HARVESTED							
Corn, all	farms	44	52	74	79	24	34
	acres	9,060	8,853	13,924	11,899	3,003	3,057
Soybeans for beans	farms	-	-	10	4	2	-
	acres	-	-	268	(D)	(D)	-
Small grains (wheat, oats, barley, rye)	farms	20	28	21	18	3	2
	acres	752	1,111	193	495	(D)	(D)
Cotton, all	farms	-	-	-	-	-	-
	acres	-	-	-	-	-	-
Rice	farms	-	-	-	-	-	-
	acres	-	-	-	-	-	-
Vegetables harvested for sale	farms	196	119	273	151	192	114
	acres	3,264	4,081	1,381	886	933	887
Land in orchards	farms	85	51	128	83	67	66
	acres	666	320	917	410	873	1,409
Nursery, greenhouse, floriculture, and sod	farms	142	81	220	99	158	70
	acres	83	28	314	(D)	110	(D)
All other crops (other than those listed above)	farms	638	680	998	1,006	616	643
	acres	32,447	37,254	61,142	64,996	28,461	27,786
LIVESTOCK AND POULTRY							
Cattle and calves inventory	farms	285	259	679	604	383	405
	number	17,296	19,008	36,479	34,644	10,170	14,745
Hogs and pigs inventory	farms	108	74	209	102	99	71
	number	991	637	2,843	1,126	1,566	359
Sheep and lambs inventory	farms	89	92	169	135	101	81
	number	1,126	1,285	2,198	2,233	1,137	921
Total horses and ponies inventory	farms	243	290	373	491	227	244
	number	1,382	1,798	2,879	2,725	1,592	1,257
Goats, all inventory	farms	70	87	156	172	81	99
	number	1,779	715	1,196	1,362	692	1,135
Chickens, all inventory	farms	278	167	479	286	308	218
	number	28,872	7,614	(D)	22,009	(D)	5,171,345

--continued

Table 1. **Summary by Hydrologic Unit Code: 2012 and 2007** (continued)

[For meaning of abbreviations and symbols, see introductory text.]

Item		H010500		H010600		H010700	
		2012	2007	2012	2007	2012	2007
FARMS AND LAND IN FARMS							
Farms	farms	1,700	1,669	2,762	2,503	3,486	3,184
Land in farms	acres	282,414	292,948	235,909	216,703	240,435	257,549
LAND USE AND PRACTICES							
Total cropland	farms	1,278	1,401	1,768	1,865	2,211	2,206
	acres	68,064	80,708	62,834	73,198	60,383	74,247
Harvested cropland	farms	1,189	1,227	1,672	1,551	2,053	1,945
	acres	58,447	68,205	56,452	55,713	52,516	60,101
Other pasture and grazing land that could have been used for crops without additional improvement (see text)	farms	107	230	154	515	205	484
	acres	1,710	7,768	1,581	9,507	2,091	6,887
Cropland idle or used for cover crops or soil-improvement but not harvested and not pastured or grazed	farms	293	225	314	307	327	333
	acres	5,057	3,742	3,763	6,247	3,724	5,905
Cropland on which all crops failed or were abandoned	farms	83	61	79	89	140	85
	acres	1,074	464	624	1,166	1,483	1,100
Cropland in cultivated summer fallow	farms	76	44	59	59	100	61
	acres	1,776	529	414	565	569	254
Total woodland	farms	1,196	1,113	1,800	1,611	2,192	2,013
	acres	171,796	182,789	130,020	107,040	133,879	142,954
Woodland pastured	farms	216	186	381	408	493	462
	acres	3,988	4,507	9,279	8,590	6,540	7,631
Woodland not pastured	farms	1,122	1,059	1,650	1,436	1,968	1,821
	acres	167,808	178,282	120,741	98,450	127,339	135,323
Permanent pasture and rangeland, other than cropland and woodland pastured (see text)	farms	794	562	1,474	1,155	1,659	1,461
	acres	13,067	8,238	21,122	15,528	19,887	19,300
Land in farmsteads, buildings, livestock facilities, ponds, roads, wasteland, etc.	farms	1,227	1,050	2,167	1,681	2,582	2,155
	acres	29,487	21,213	21,933	20,937	26,286	21,048
Cropland on which no-till practices were used	farms	82	(NA)	159	(NA)	160	(NA)
	acres	578	(NA)	1,646	(NA)	985	(NA)
Cropland on which conservation tillage, excluding no till, practices were used	farms	54	(NA)	79	(NA)	109	(NA)
	acres	163	(NA)	1,138	(NA)	1,470	(NA)
Irrigated land	farms	330	216	549	410	682	546
	acres	12,718	5,092	2,903	2,471	4,589	4,092
Harvested cropland	farms	329	216	541	395	665	512
	acres	(D)	(D)	2,879	2,433	4,505	3,936
Pastureland and other land	farms	2	1	9	18	30	41
	acres	(D)	(D)	24	38	84	156
FERTILIZER AND CHEMICALS							
Commercial fertilizer, lime, and soil conditioners	farms	687	728	863	844	1,111	1,249
	acres	41,433	36,149	23,522	25,186	30,000	34,811
Manure used	farms	311	255	612	558	590	599
	acres	3,806	4,943	12,247	13,202	11,422	12,177
Acres treated to control - Insects	farms	522	422	480	338	571	467
	acres	38,711	41,813	6,602	7,164	10,175	10,759
Weeds, grass, or brush	farms	502	311	501	278	653	361
	acres	39,010	10,569	10,421	7,357	14,556	9,779
Nematodes	farms	151	19	79	27	90	18
	acres	4,101	444	1,256	648	2,096	548
Diseases in crops and orchards	farms	280	182	249	142	304	257
	acres	24,598	7,950	3,232	1,444	5,817	5,938
Chemicals used to control growth, thin fruit, ripen, or defoliate	farms	98	51	60	55	86	107
	acres	3,585	514	1,609	(D)	2,612	2,767
SELECTED CROPS HARVESTED							
Corn, all	farms	13	7	49	35	80	94
	acres	97	587	3,452	2,381	4,704	5,161
Soybeans for beans	farms	-	-	1	-	-	-
	acres	-	-	(D)	-	-	-
Small grains (wheat, oats, barley, rye)	farms	3	5	15	1	-	3
	acres	(D)	(D)	(D)	(D)	-	(D)
Cotton, all	farms	-	-	-	-	-	-
	acres	-	-	-	-	-	-
Rice	farms	-	-	-	-	-	-
	acres	-	-	-	-	-	-
Vegetables harvested for sale	farms	314	172	461	311	723	435
	acres	854	996	3,304	3,033	4,850	4,896
Land in orchards	farms	105	94	170	123	217	269
	acres	410	305	828	802	2,822	4,025
Nursery, greenhouse, floriculture, and sod	farms	278	123	458	268	462	311
	acres	311	(D)	1,539	(D)	1,515	(D)
All other crops (other than those listed above)	farms	1,073	1,147	1,430	1,388	1,731	1,693
	acres	56,753	66,218	47,259	48,005	38,644	44,945
LIVESTOCK AND POULTRY							
Cattle and calves inventory	farms	402	276	773	621	656	670
	number	5,945	5,909	12,030	13,093	13,714	15,040
Hogs and pigs inventory	farms	119	67	287	158	251	209
	number	832	382	3,146	1,532	3,607	4,046
Sheep and lambs inventory	farms	153	137	364	284	398	367
	number	2,900	2,878	6,438	4,742	5,030	5,211
Total horses and ponies inventory	farms	264	287	689	821	847	1,095
	number	1,389	1,504	6,495	6,807	9,508	9,391
Goats, all inventory	farms	135	127	240	246	391	363
	number	1,611	1,808	2,276	1,793	4,932	4,679
Chickens, all inventory	farms	481	301	878	607	960	664
	number	93,682	(D)	29,400	34,141	71,269	53,730

--continued

Table 1. **Summary by Hydrologic Unit Code: 2012 and 2007** (continued)

[For meaning of abbreviations and symbols, see introductory text.]

Item		H010801		H010802		H010900	
		2012	2007	2012	2007	2012	2007
FARMS AND LAND IN FARMS							
Farms	farms	3,397	3,292	4,990	4,639	4,154	4,265
Land in farms	acres	492,370	490,339	409,470	372,364	229,844	217,606
LAND USE AND PRACTICES							
Total cropland	farms	2,197	2,484	3,422	3,478	2,682	3,057
	acres	136,366	162,521	120,588	136,005	71,040	79,190
Harvested cropland	farms	2,047	2,115	3,191	3,099	2,459	2,625
	acres	123,492	128,875	102,072	110,653	58,534	64,521
Other pasture and grazing land that could have been used for crops without additional improvement (see text)	farms	219	668	342	727	237	669
	acres	5,198	20,022	5,974	10,769	2,982	7,241
Cropland idle or used for cover crops or soil-improvement but not harvested and not pastured or grazed	farms	312	428	544	562	366	382
	acres	5,137	11,381	7,963	12,031	7,732	5,347
Cropland on which all crops failed or were abandoned	farms	98	110	272	152	118	167
	acres	1,508	1,568	3,337	1,363	1,095	1,610
Cropland in cultivated summer fallow	farms	108	76	180	112	103	67
	acres	1,031	675	1,242	1,189	697	471
Total woodland	farms	2,629	2,535	3,107	2,947	1,950	1,976
	acres	268,700	250,957	203,000	169,898	80,592	77,044
Woodland pastured	farms	560	516	788	797	515	571
	acres	14,810	12,279	12,906	13,945	8,928	9,892
Woodland not pastured	farms	2,459	2,355	2,729	2,593	1,699	1,654
	acres	253,890	238,678	190,094	155,953	71,664	67,152
Permanent pasture and rangeland, other than cropland and woodland pastured (see text)	farms	2,060	1,794	2,478	2,193	1,564	1,575
	acres	50,578	46,380	41,774	31,944	20,702	18,449
Land in farmsteads, buildings, livestock facilities, ponds, roads, wasteland, etc.	farms	2,576	2,189	3,617	2,875	3,117	2,816
	acres	36,726	30,481	44,108	34,517	57,510	42,923
Cropland on which no-till practices were used	farms	135	(NA)	268	(NA)	223	(NA)
	acres	2,803	(NA)	3,872	(NA)	2,712	(NA)
Cropland on which conservation tillage, excluding no till, practices were used	farms	101	(NA)	224	(NA)	133	(NA)
	acres	4,375	(NA)	8,234	(NA)	1,613	(NA)
Irrigated land	farms	362	227	811	630	1,202	1,256
	acres	1,212	704	9,682	10,658	20,487	20,897
Harvested cropland	farms	356	224	801	608	1,151	1,198
	acres	1,149	699	9,514	10,464	20,171	20,651
Pastureland and other land	farms	6	5	20	26	61	80
	acres	63	5	168	194	316	246
FERTILIZER AND CHEMICALS							
Commercial fertilizer, lime, and soil conditioners	farms	956	1,081	1,705	2,056	1,552	1,889
	acres	50,703	57,845	66,319	71,649	42,206	44,245
Manure used	farms	880	869	844	973	535	578
	acres	54,517	57,982	19,387	23,808	6,168	8,028
Acres treated to control -							
Insects	farms	357	200	964	743	1,107	964
	acres	5,183	7,715	30,346	29,862	27,752	24,711
Weeds, grass, or brush	farms	576	326	1,127	775	1,119	828
	acres	24,793	21,138	43,463	32,804	33,053	21,922
Nematodes	farms	77	12	202	86	232	53
	acres	1,164	546	10,422	3,387	9,356	964
Diseases in crops and orchards	farms	193	95	500	375	597	464
	acres	1,931	1,368	16,631	11,685	17,650	10,319
Chemicals used to control growth, thin fruit, ripen, or defoliate	farms	53	28	149	118	150	110
	acres	1,321	584	6,447	2,014	5,490	1,078
SELECTED CROPS HARVESTED							
Corn, all	farms	201	237	169	221	87	105
	acres	19,534	20,985	12,688	13,942	4,125	4,300
Soybeans for beans	farms	10	1	9	3	3	1
	acres	(D)	(D)	689	130	(D)	(D)
Small grains (wheat, oats, barley, rye)	farms	11	10	22	14	7	3
	acres	173	207	370	147	1,190	(D)
Cotton, all	farms	-	-	-	-	-	-
	acres	-	-	-	-	-	-
Rice	farms	-	-	-	-	-	-
	acres	-	-	-	-	-	-
Vegetables harvested for sale	farms	373	220	839	684	673	529
	acres	1,916	1,183	15,301	14,051	6,202	6,271
Land in orchards	farms	205	133	304	284	223	247
	acres	1,115	1,254	2,805	3,322	1,237	1,544
Nursery, greenhouse, floriculture, and sod	farms	327	170	695	378	699	524
	acres	262	(D)	5,877	3,984	5,393	3,694
All other crops (other than those listed above)	farms	1,898	1,979	2,758	2,719	2,006	2,293
	acres	100,456	105,115	64,405	75,096	40,286	48,736
LIVESTOCK AND POULTRY							
Cattle and calves inventory	farms	1,192	1,053	1,158	1,265	689	819
	number	65,727	69,633	25,822	32,970	12,173	15,971
Hogs and pigs inventory	farms	206	152	319	278	221	272
	number	2,125	1,664	4,960	5,346	6,518	7,032
Sheep and lambs inventory	farms	471	416	479	415	359	378
	number	9,419	8,048	8,041	7,436	5,094	5,421
Total horses and ponies inventory	farms	689	953	1,095	1,299	997	1,244
	number	4,593	5,863	11,013	10,074	11,487	11,696
Goats, all inventory	farms	249	233	614	498	390	401
	number	4,326	2,650	5,630	4,930	3,096	2,854
Chickens, all inventory	farms	849	583	1,173	846	1,003	647
	number	285,480	245,417	141,342	147,175	126,742	99,899

--continued

Table 1. **Summary by Hydrologic Unit Code: 2012 and 2007** (continued)

[For meaning of abbreviations and symbols, see introductory text.]

Item		H011000		H011100 (see text)	
		2012	2007	2012	2007
FARMS AND LAND IN FARMS					
Farms	farms	4,896	4,191	(X)	493
Land in farms	acres	413,173	401,617	(X)	105,017
LAND USE AND PRACTICES					
Total cropland	farms	3,248	3,232	(X)	375
	acres	135,432	151,022	(X)	45,071
Harvested cropland	farms	3,034	2,909	(X)	334
	acres	115,912	126,025	(X)	39,612
Other pasture and grazing land that could have been used for crops without additional improvement (see text)	farms	345	728	(X)	92
	acres	9,008	13,150	(X)	3,724
Cropland idle or used for cover crops or soil-improvement but not harvested and not pastured or grazed	farms	433	484	(X)	67
	acres	7,966	10,315	(X)	1,476
Cropland on which all crops failed or were abandoned	farms	188	116	(X)	12
	acres	1,404	865	(X)	142
Cropland in cultivated summer fallow	farms	112	91	(X)	5
	acres	1,142	667	(X)	117
Total woodland	farms	2,916	2,542	(X)	391
	acres	138,883	130,026	(X)	41,570
Woodland pastured	farms	917	852	(X)	85
	acres	20,530	16,820	(X)	3,999
Woodland not pastured	farms	2,419	2,126	(X)	363
	acres	118,353	113,206	(X)	37,571
Permanent pasture and rangeland, other than cropland and woodland pastured (see text)	farms	2,591	1,952	(X)	292
	acres	42,638	37,823	(X)	13,017
Land in farmsteads, buildings, livestock facilities, ponds, roads, wasteland, etc.	farms	3,600	2,750	(X)	304
	acres	96,220	82,746	(X)	5,359
Cropland on which no-till practices were used	farms	274	(NA)	(X)	(NA)
	acres	12,228	(NA)	(X)	(NA)
Cropland on which conservation tillage, excluding no till, practices were used	farms	235	(NA)	(X)	(NA)
	acres	7,936	(NA)	(X)	(NA)
Irrigated land	farms	788	596	(X)	21
	acres	3,842	3,724	(X)	35
Harvested cropland	farms	773	575	(X)	17
	acres	3,762	3,593	(X)	19
Pastureland and other land	farms	16	28	(X)	4
	acres	80	131	(X)	16
FERTILIZER AND CHEMICALS					
Commercial fertilizer, lime, and soil conditioners	farms	1,582	1,804	(X)	144
	acres	67,341	69,407	(X)	22,102
Manure used	farms	864	929	(X)	152
	acres	27,341	32,167	(X)	25,412
Acres treated to control - Insects	farms	815	590	(X)	24
	acres	19,699	15,597	(X)	6,081
Weeds, grass, or brush	farms	1,081	729	(X)	35
	acres	43,775	31,428	(X)	9,215
Nematodes	farms	141	44	(X)	-
	acres	2,182	1,645	(X)	-
Diseases in crops and orchards	farms	450	316	(X)	8
	acres	8,221	6,377	(X)	42
Chemicals used to control growth, thin fruit, ripen, or defoliate	farms	118	102	(X)	2
	acres	2,336	1,780	(X)	(D)
SELECTED CROPS HARVESTED					
Corn, all	farms	239	259	(X)	30
	acres	28,572	27,784	(X)	8,658
Soybeans for beans	farms	8	8	(X)	-
	acres	391	428	(X)	-
Small grains (wheat, oats, barley, rye)	farms	23	16	(X)	-
	acres	419	432	(X)	-
Cotton, all	farms	-	-	(X)	-
	acres	-	-	(X)	-
Rice	farms	-	-	(X)	-
	acres	-	-	(X)	-
Vegetables harvested for sale	farms	749	538	(X)	21
	acres	4,931	5,518	(X)	35
Land in orchards	farms	290	267	(X)	16
	acres	2,384	2,703	(X)	52
Nursery, greenhouse, floriculture, and sod	farms	694	412	(X)	16
	acres	3,315	1,044	(X)	8
All other crops (other than those listed above)	farms	2,567	2,592	(X)	316
	acres	75,933	88,132	(X)	30,860
LIVESTOCK AND POULTRY					
Cattle and calves inventory	farms	1,295	1,136	(X)	223
	number	51,238	53,408	(X)	31,803
Hogs and pigs inventory	farms	268	195	(X)	13
	number	4,570	3,230	(X)	69
Sheep and lambs inventory	farms	504	374	(X)	15
	number	6,798	5,048	(X)	834
Total horses and ponies inventory	farms	1,354	1,233	(X)	112
	number	13,928	10,802	(X)	643
Goats, all inventory	farms	460	393	(X)	25
	number	3,218	3,353	(X)	696
Chickens, all inventory	farms	989	753	(X)	59
	number	(D)	(D)	(X)	1,406

This page left intentionally blank.

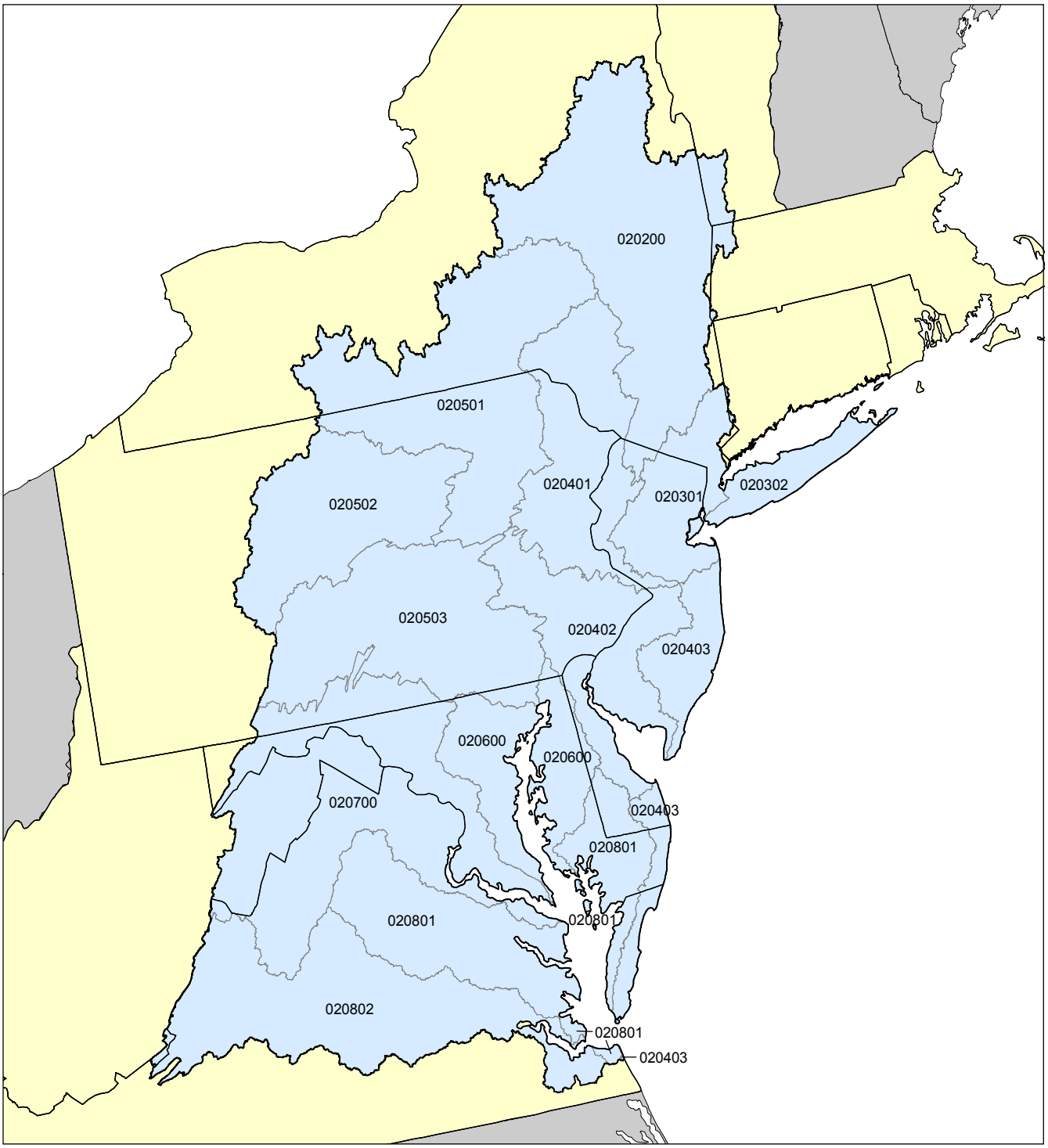

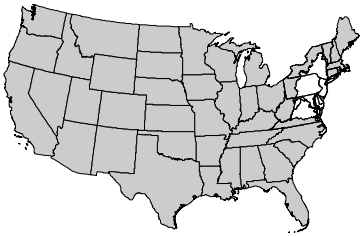

Mid-Atlantic
Water Resource Region 02
HUC6 Level Watersheds

Source: U.S. Geological Survey

Mid-Atlantic
Water Resource Region 02

Watershed Name	Hydrologic Unit Code
Richelieu	020100
Upper Hudson	020200
Lower Hudson	020301
Long Island	020302
Upper Delaware	020401
Lower Delaware	020402
Mid-Atlantic Coastal	020403
Upper Susquehanna	020501
West Branch Susquehanna	020502
Lower Susquehanna	020503
Upper Chesapeake	020600
Potomac	020700
Lower Chesapeake	020801
James	020802

HUC 020100: The watershed that was referred to as "020100 Richelieu" in 2007 is now known as "041504 Lake Champlain-Richelieu River" in 2012. The shape and boundaries of this watershed did not change.

HUC 020402: The boundaries of this watershed changed significantly, between 2007 and 2012.

HUC 020403: The watershed that was referred to as "020403 New Jersey Coastal" in 2007 is now known as "020403 Mid-Atlantic Coastal" in 2012. The boundaries of this particular watershed also changed significantly, between 2007 and 2012.

HUC 020600: The boundaries of this watershed changed significantly, between 2007 and 2012.

HUC 020801: The boundaries of this watershed changed significantly, between 2007 and 2012.

Table 1. **Summary by Hydrologic Unit Code: 2012 and 2007** (continued)

[For meaning of abbreviations and symbols, see introductory text.]

Item	United States		H02 Mid-Atlantic		H020100 (see text)	
	2012	2007	2012	2007	2012	2007
FARMS AND LAND IN FARMS						
Farms ....farms	2,109,303	2,204,792	108,377	117,233	(X)	4,863
Land in farms ....acres	914,527,657	922,095,840	16,279,646	17,159,593	(X)	987,544
LAND USE AND PRACTICES						
Total cropland ....farms	1,551,654	1,685,339	85,183	94,749	(X)	3,854
....acres	389,690,414	406,424,909	8,911,068	9,745,254	(X)	461,871
Harvested cropland ....farms	1,288,875	1,328,004	74,925	79,338	(X)	3,352
....acres	314,964,600	309,607,601	7,969,162	8,209,778	(X)	391,125
Other pasture and grazing land that could have been used for crops without additional improvement (see text) ....farms	141,537	404,753	8,763	23,129	(X)	1,017
....acres	12,802,847	35,771,154	256,893	790,699	(X)	37,529
Cropland idle or used for cover crops or soil-improvement but not harvested and not pastured or grazed ....farms	381,453	360,225	17,305	18,411	(X)	829
....acres	36,382,032	37,968,749	546,016	582,101	(X)	23,853
Cropland on which all crops failed or were abandoned ....farms	97,248	89,587	4,086	5,098	(X)	232
....acres	11,395,368	7,405,898	74,740	105,981	(X)	5,794
Cropland in cultivated summer fallow ....farms	61,442	67,960	2,765	2,680	(X)	111
....acres	14,145,567	15,671,507	64,257	56,695	(X)	3,570
Total woodland ....farms	840,399	843,294	63,174	66,993	(X)	3,468
....acres	77,012,907	75,098,603	3,843,747	4,014,500	(X)	353,830
Woodland pastured ....farms	350,761	370,297	16,313	18,305	(X)	909
....acres	27,999,006	28,609,690	400,868	487,652	(X)	38,479
Woodland not pastured ....farms	606,279	596,123	55,245	58,000	(X)	3,090
....acres	49,013,901	46,488,913	3,442,879	3,526,848	(X)	315,351
Permanent pasture and rangeland, other than cropland and woodland pastured (see text) ....farms	1,176,156	1,132,606	64,041	62,723	(X)	2,682
....acres	415,309,280	408,832,116	2,451,778	2,359,749	(X)	110,797
Land in farmsteads, buildings, livestock facilities, ponds, roads, wasteland, etc. ....farms	1,338,485	1,126,272	80,684	73,937	(X)	3,048
....acres	32,515,057	31,740,212	1,073,053	1,040,090	(X)	61,046
Cropland on which no-till practices were used ....farms	278,290	(NA)	21,736	(NA)	(X)	(NA)
....acres	96,476,496	(NA)	2,973,723	(NA)	(X)	(NA)
Cropland on which conservation tillage, excluding no till, practices were used ....farms	195,738	(NA)	10,124	(NA)	(X)	(NA)
....acres	76,639,804	(NA)	955,696	(NA)	(X)	(NA)
Irrigated land ....farms	296,303	301,028	10,578	10,499	(X)	366
....acres	55,822,231	56,599,305	427,957	414,207	(X)	1,894
Harvested cropland ....farms	261,281	256,105	10,311	10,025	(X)	352
....acres	52,092,384	51,537,104	423,860	408,149	(X)	1,733
Pastureland and other land ....farms	60,330	72,585	403	631	(X)	19
....acres	3,729,847	5,062,201	4,097	6,058	(X)	161
FERTILIZER AND CHEMICALS						
Commercial fertilizer, lime, and soil conditioners ....farms	877,907	1,022,036	44,785	53,766	(X)	1,699
....acres	247,802,465	265,995,497	5,334,464	5,961,198	(X)	215,889
Manure used ....farms	275,420	307,073	27,579	31,263	(X)	1,349
....acres	22,072,968	22,096,315	1,977,917	2,269,753	(X)	183,604
Acres treated to control - Insects ....farms	361,286	354,357	20,897	20,257	(X)	461
....acres	100,719,008	90,947,822	2,463,094	2,237,442	(X)	42,961
Weeds, grass, or brush ....farms	794,320	703,884	38,586	33,986	(X)	773
....acres	285,510,954	226,295,783	5,049,266	4,269,174	(X)	87,876
Nematodes ....farms	58,865	34,992	3,023	1,485	(X)	33
....acres	14,454,000	7,560,158	256,071	145,608	(X)	3,635
Diseases in crops and orchards ....farms	121,682	97,333	7,986	6,367	(X)	179
....acres	35,006,868	22,693,212	668,148	391,874	(X)	7,574
Chemicals used to control growth, thin fruit, ripen, or defoliate ....farms	53,200	44,638	2,689	2,027	(X)	79
....acres	13,136,568	12,125,799	173,927	106,616	(X)	4,164
SELECTED CROPS HARVESTED						
Corn, all ....farms	376,179	375,631	25,115	25,395	(X)	631
....acres	94,609,673	92,228,203	2,540,630	2,711,722	(X)	95,135
Soybeans for beans ....farms	302,963	279,110	12,470	10,485	(X)	33
....acres	76,104,780	63,915,821	1,543,761	1,306,855	(X)	(D)
Small grains (wheat, oats, barley, rye) ....farms	184,481	201,413	12,394	11,712	(X)	30
....acres	53,668,136	56,231,436	847,268	748,192	(X)	1,304
Cotton, all ....farms	18,155	18,605	45	36	(X)	-
....acres	9,384,080	10,493,238	21,089	13,221	(X)	-
Rice ....farms	5,591	6,084	-	-	(X)	-
....acres	2,693,759	2,758,792	-	-	(X)	-
Vegetables harvested for sale ....farms	72,045	69,172	7,902	8,520	(X)	376
....acres	4,180,891	4,356,880	199,230	220,082	(X)	2,768
Land in orchards ....farms	106,488	115,935	4,278	4,903	(X)	229
....acres	5,199,729	5,039,476	80,181	93,859	(X)	5,678
Nursery, greenhouse, floriculture, and sod ....farms	54,557	41,708	6,592	5,267	(X)	238
....acres	892,089	721,458	89,496	63,803	(X)	(D)
All other crops (other than those listed above) ....farms	931,925	986,391	61,578	67,110	(X)	3,111
....acres	72,024,554	79,856,490	3,056,937	3,396,784	(X)	281,984
LIVESTOCK AND POULTRY						
Cattle and calves inventory ....farms	913,246	963,669	41,655	44,721	(X)	1,818
....number	89,994,614	96,347,858	2,886,811	3,088,596	(X)	227,852
Hogs and pigs inventory ....farms	63,246	75,442	4,685	4,940	(X)	197
....number	66,026,785	67,786,318	1,244,622	1,326,814	(X)	1,797
Sheep and lambs inventory ....farms	88,338	83,134	6,763	7,308	(X)	329
....number	5,364,844	5,819,162	189,285	193,695	(X)	7,424
Total horses and ponies inventory ....farms	504,795	575,942	30,786	33,724	(X)	1,331
....number	3,621,348	4,028,827	251,890	259,863	(X)	10,041
Goats, all inventory ....farms	128,456	144,466	7,958	9,924	(X)	286
....number	2,621,514	3,140,529	111,250	139,000	(X)	4,469
Chickens, all inventory ....farms	221,779	166,680	19,809	16,362	(X)	690
....number	1,974,854,740	2,058,223,629	232,868,276	240,163,278	(X)	1,721,460

--continued

Table 1. **Summary by Hydrologic Unit Code: 2012 and 2007** (continued)

[For meaning of abbreviations and symbols, see introductory text.]

Item		H020200		H020301		H020302	
		2012	2007	2012	2007	2012	2007
FARMS AND LAND IN FARMS							
Farms	farms	8,128	8,107	2,689	2,989	669	649
Land in farms	acres	1,363,052	1,329,755	167,136	174,239	39,105	35,746
LAND USE AND PRACTICES							
Total cropland	farms	6,384	6,668	1,983	2,288	501	522
	acres	721,333	728,418	94,857	107,582	23,852	26,636
Harvested cropland	farms	5,840	5,738	1,844	1,997	479	471
	acres	635,884	604,126	83,586	85,993	20,105	21,292
Other pasture and grazing land that could have been used for crops without additional improvement (see text)	farms	857	1,790	207	523	21	92
	acres	23,310	58,443	3,265	12,534	423	2,848
Cropland idle or used for cover crops or soil-improvement but not harvested and not pastured or grazed	farms	1,291	1,383	249	273	107	110
	acres	41,141	44,884	4,967	7,191	2,004	1,889
Cropland on which all crops failed or were abandoned	farms	518	568	97	80	28	17
	acres	11,830	14,310	1,383	1,172	789	179
Cropland in cultivated summer fallow	farms	326	289	88	49	27	28
	acres	9,168	6,655	1,656	692	531	428
Total woodland	farms	5,302	5,146	1,287	1,356	106	103
	acres	336,865	320,958	33,269	31,286	4,405	3,435
Woodland pastured	farms	1,337	1,351	296	275	22	18
	acres	29,185	34,674	3,655	2,946	389	312
Woodland not pastured	farms	4,718	4,566	1,080	1,173	88	94
	acres	307,680	286,284	29,614	28,340	4,016	3,123
Permanent pasture and rangeland, other than cropland and woodland pastured (see text)	farms	4,901	4,552	1,382	1,253	142	128
	acres	180,508	163,475	22,768	19,435	3,063	1,659
Land in farmsteads, buildings, livestock facilities, ponds, roads, wasteland, etc.	farms	6,350	5,653	2,050	1,866	424	324
	acres	124,346	116,904	16,242	15,936	7,785	4,016
Cropland on which no-till practices were used	farms	587	(NA)	308	(NA)	39	(NA)
	acres	43,406	(NA)	18,778	(NA)	508	(NA)
Cropland on which conservation tillage, excluding no till, practices were used	farms	574	(NA)	178	(NA)	39	(NA)
	acres	73,014	(NA)	10,753	(NA)	1,978	(NA)
Irrigated land	farms	912	829	506	555	387	407
	acres	13,268	17,301	7,460	9,744	11,914	13,794
Harvested cropland	farms	898	781	479	531	362	380
	acres	13,110	16,692	7,311	9,534	11,672	13,614
Pastureland and other land	farms	17	59	29	32	29	33
	acres	158	609	149	210	242	180
FERTILIZER AND CHEMICALS							
Commercial fertilizer, lime, and soil conditioners	farms	2,820	3,150	938	1,399	371	359
	acres	300,522	304,525	59,448	67,212	18,598	18,516
Manure used	farms	1,737	1,987	358	346	60	68
	acres	141,517	165,846	8,840	6,466	1,070	694
Acres treated to control -							
Insects	farms	1,311	1,039	497	434	330	278
	acres	80,580	82,600	19,032	18,971	15,826	12,814
Weeds, grass, or brush	farms	2,337	1,689	732	547	339	193
	acres	230,606	162,522	50,078	41,917	17,217	10,792
Nematodes	farms	247	97	80	31	55	15
	acres	14,862	6,760	2,195	2,455	1,816	386
Diseases in crops and orchards	farms	642	473	247	198	211	149
	acres	29,842	24,277	8,378	5,795	10,137	6,274
Chemicals used to control growth, thin fruit, ripen, or defoliate	farms	235	217	76	59	63	34
	acres	16,921	11,756	966	648	3,791	849
SELECTED CROPS HARVESTED							
Corn, all	farms	1,319	1,271	196	156	32	30
	acres	159,363	150,301	15,909	16,216	1,677	1,412
Soybeans for beans	farms	245	88	91	68	-	1
	acres	19,321	8,124	14,079	10,607	-	(D)
Small grains (wheat, oats, barley, rye)	farms	329	295	104	79	28	23
	acres	9,791	9,417	4,816	5,425	957	1,176
Cotton, all	farms	-	-	-	-	-	-
	acres	-	-	-	-	-	-
Rice	farms	-	-	-	-	-	-
	acres	-	-	-	-	-	-
Vegetables harvested for sale	farms	919	830	345	398	170	148
	acres	18,820	20,729	4,786	5,266	6,422	6,765
Land in orchards	farms	464	423	201	231	99	105
	acres	12,187	13,971	1,357	1,377	2,812	3,205
Nursery, greenhouse, floriculture, and sod	farms	624	464	477	402	267	253
	acres	5,542	3,516	5,724	4,801	6,879	(D)
All other crops (other than those listed above)	farms	5,155	5,162	1,409	1,679	245	266
	acres	411,040	398,197	37,136	42,831	1,502	1,573
LIVESTOCK AND POULTRY							
Cattle and calves inventory	farms	2,635	2,651	310	373	14	8
	number	220,437	223,961	8,203	8,215	204	74
Hogs and pigs inventory	farms	468	392	80	72	11	7
	number	7,311	4,384	(D)	1,291	(D)	204
Sheep and lambs inventory	farms	638	594	296	359	25	25
	number	22,636	20,383	5,398	5,911	185	166
Total horses and ponies inventory	farms	2,588	2,832	980	891	156	134
	number	29,533	24,966	10,596	10,609	2,578	2,369
Goats, all inventory	farms	654	746	226	277	30	35
	number	12,095	12,555	2,552	2,787	301	239
Chickens, all inventory	farms	1,591	1,152	471	405	81	47
	number	975,838	667,958	45,499	35,047	119,723	(D)

--continued

Table 1. **Summary by Hydrologic Unit Code: 2012 and 2007** (continued)

[For meaning of abbreviations and symbols, see introductory text.]

Item		H020401		H020402 (see text)		H020403 (see text)	
		2012	2007	2012	2007	2012	2007
FARMS AND LAND IN FARMS							
Farms	farms	5,653	6,123	8,662	9,054	1,830	1,673
Land in farms	acres	702,584	706,725	951,131	997,433	263,507	102,086
LAND USE AND PRACTICES							
Total cropland	farms	4,472	5,002	6,673	7,356	1,335	1,276
	acres	389,146	411,538	725,582	759,987	188,642	55,468
Harvested cropland	farms	4,036	4,297	6,050	6,296	1,170	1,087
	acres	348,887	351,401	678,145	681,406	178,596	46,753
Other pasture and grazing land that could have been used for crops without additional improvement (see text)	farms	531	1,186	652	1,615	128	245
	acres	12,975	32,383	13,956	36,632	2,406	3,746
Cropland idle or used for cover crops or soil-improvement but not harvested and not pastured or grazed	farms	806	888	990	1,188	259	236
	acres	18,683	21,794	25,577	32,206	5,999	3,264
Cropland on which all crops failed or were abandoned	farms	266	246	321	349	90	95
	acres	4,167	4,162	4,217	6,118	902	887
Cropland in cultivated summer fallow	farms	147	114	199	171	46	37
	acres	4,434	1,798	3,687	3,625	739	818
Total woodland	farms	3,383	3,545	3,906	3,980	829	703
	acres	189,422	174,245	95,922	107,116	45,469	30,058
Woodland pastured	farms	841	898	722	747	123	168
	acres	16,980	18,362	7,044	7,705	1,911	1,562
Woodland not pastured	farms	2,969	3,107	3,518	3,567	746	587
	acres	172,442	155,883	88,878	99,411	43,558	28,496
Permanent pasture and rangeland, other than cropland and woodland pastured (see text)	farms	3,174	2,935	4,292	3,826	564	561
	acres	80,008	74,829	64,800	57,138	7,522	6,732
Land in farmsteads, buildings, livestock facilities, ponds, roads, wasteland, etc.	farms	4,398	4,124	6,429	5,863	1,337	1,109
	acres	44,008	46,113	64,827	73,192	21,874	9,828
Cropland on which no-till practices were used	farms	690	(NA)	1,859	(NA)	236	(NA)
	acres	79,641	(NA)	254,483	(NA)	99,000	(NA)
Cropland on which conservation tillage, excluding no till, practices were used	farms	472	(NA)	999	(NA)	126	(NA)
	acres	69,871	(NA)	121,064	(NA)	15,748	(NA)
Irrigated land	farms	543	574	1,493	1,562	533	499
	acres	5,287	6,353	101,623	95,673	44,186	25,303
Harvested cropland	farms	538	555	1,451	1,487	510	480
	acres	5,141	6,218	101,081	94,827	43,999	25,093
Pastureland and other land	farms	11	25	73	104	39	34
	acres	146	135	542	846	187	210
FERTILIZER AND CHEMICALS							
Commercial fertilizer, lime, and soil conditioners	farms	2,032	2,704	4,049	4,801	810	907
	acres	203,368	234,502	537,358	564,393	146,196	41,692
Manure used	farms	1,194	1,348	1,965	2,037	210	192
	acres	60,000	63,110	125,522	131,293	17,497	2,292
Acres treated to control -							
Insects	farms	923	980	2,367	2,369	568	432
	acres	85,153	87,693	285,602	261,832	95,228	29,425
Weeds, grass, or brush	farms	1,699	1,451	3,802	3,192	701	383
	acres	192,326	163,690	544,747	449,370	158,759	32,470
Nematodes	farms	159	71	369	179	137	41
	acres	6,841	6,532	31,369	11,415	14,303	2,697
Diseases in crops and orchards	farms	439	424	943	794	307	208
	acres	25,452	10,501	86,320	52,891	47,354	17,245
Chemicals used to control growth, thin fruit, ripen, or defoliate	farms	126	107	249	173	82	42
	acres	2,798	3,335	21,616	6,153	7,494	1,771
SELECTED CROPS HARVESTED							
Corn, all	farms	913	905	2,111	2,131	256	91
	acres	102,732	105,509	230,048	241,150	59,871	3,682
Soybeans for beans	farms	406	335	1,605	1,373	218	36
	acres	47,451	42,826	188,293	169,464	73,920	5,564
Small grains (wheat, oats, barley, rye)	farms	367	372	1,257	1,210	158	29
	acres	18,545	19,321	103,450	88,208	37,887	1,025
Cotton, all	farms	-	-	-	-	1	-
	acres	-	-	-	-	(D)	-
Rice	farms	-	-	-	-	-	-
	acres	-	-	-	-	-	-
Vegetables harvested for sale	farms	494	609	899	1,008	247	264
	acres	5,109	6,417	55,252	54,928	15,242	9,097
Land in orchards	farms	337	485	345	427	96	119
	acres	2,425	2,706	7,954	9,781	909	1,318
Nursery, greenhouse, floriculture, and sod	farms	492	349	1,021	863	272	219
	acres	6,279	3,250	20,828	13,741	6,210	6,589
All other crops (other than those listed above)	farms	3,392	3,739	4,270	4,670	694	856
	acres	167,361	172,792	131,477	146,810	18,753	19,937
LIVESTOCK AND POULTRY							
Cattle and calves inventory	farms	1,506	1,618	2,012	2,110	121	132
	number	59,885	68,523	140,099	134,051	1,806	1,772
Hogs and pigs inventory	farms	267	269	270	310	50	32
	number	13,239	5,118	98,162	113,389	3,379	851
Sheep and lambs inventory	farms	575	620	591	663	86	109
	number	11,051	11,160	9,836	10,683	1,940	1,172
Total horses and ponies inventory	farms	1,590	1,559	2,815	2,655	501	539
	number	13,617	12,956	26,492	23,933	4,678	6,011
Goats, all inventory	farms	460	594	607	830	137	188
	number	6,079	6,206	7,630	9,026	1,771	1,664
Chickens, all inventory	farms	1,085	980	1,427	1,231	349	210
	number	2,180,456	2,111,696	13,467,745	13,855,474	13,603,663	(D)

--continued

Table 1. **Summary by Hydrologic Unit Code: 2012 and 2007** (continued)

[For meaning of abbreviations and symbols, see introductory text.]

Item		H020501		H020502		H020503	
		2012	2007	2012	2007	2012	2007
FARMS AND LAND IN FARMS							
Farms	farms	12,256	12,545	5,197	5,422	20,369	21,213
Land in farms	acres	2,213,204	2,202,301	734,125	711,465	2,411,821	2,406,192
LAND USE AND PRACTICES							
Total cropland	farms	10,588	11,120	4,547	4,828	17,205	18,191
	acres	1,154,015	1,186,871	383,270	418,366	1,611,118	1,675,046
Harvested cropland	farms	8,745	8,930	3,699	3,748	15,419	15,321
	acres	965,173	927,620	313,283	319,466	1,468,388	1,457,125
Other pasture and grazing land that could have been used for crops without additional improvement (see text)	farms	1,186	2,602	467	1,196	1,587	4,191
	acres	34,023	104,176	10,680	38,915	34,732	97,889
Cropland idle or used for cover crops or soil-improvement but not harvested and not pastured or grazed	farms	3,235	3,391	1,421	1,427	3,052	3,474
	acres	125,808	129,411	50,729	51,907	87,923	97,709
Cropland on which all crops failed or were abandoned	farms	886	838	292	341	480	728
	acres	17,983	17,953	4,758	5,156	7,912	10,737
Cropland in cultivated summer fallow	farms	423	321	167	190	617	656
	acres	11,028	7,711	3,820	2,922	12,163	11,586
Total woodland	farms	8,965	9,035	3,440	3,446	10,532	10,901
	acres	602,659	594,217	238,149	194,324	452,245	403,397
Woodland pastured	farms	1,892	2,093	594	703	2,263	2,344
	acres	47,635	54,706	7,558	8,635	26,069	27,759
Woodland not pastured	farms	8,289	8,282	3,239	3,215	9,515	9,784
	acres	555,024	539,511	230,591	185,689	426,176	375,638
Permanent pasture and rangeland, other than cropland and woodland pastured (see text)	farms	7,412	7,038	2,930	2,695	12,299	11,618
	acres	265,149	251,488	60,547	52,796	209,044	193,938
Land in farmsteads, buildings, livestock facilities, ponds, roads, wasteland, etc.	farms	9,739	8,674	4,125	3,669	15,557	14,425
	acres	191,381	169,725	52,159	45,979	139,414	133,811
Cropland on which no-till practices were used	farms	1,120	(NA)	1,361	(NA)	7,469	(NA)
	acres	98,999	(NA)	114,763	(NA)	678,463	(NA)
Cropland on which conservation tillage, excluding no till, practices were used	farms	890	(NA)	641	(NA)	3,461	(NA)
	acres	95,380	(NA)	26,590	(NA)	196,810	(NA)
Irrigated land	farms	635	506	329	249	2,017	1,677
	acres	4,531	4,573	2,947	3,487	17,865	15,905
Harvested cropland	farms	617	476	324	234	1,990	1,655
	acres	4,212	4,338	2,909	3,381	17,640	15,733
Pastureland and other land	farms	23	32	6	16	51	35
	acres	319	235	38	106	225	172
FERTILIZER AND CHEMICALS							
Commercial fertilizer, lime, and soil conditioners	farms	4,120	4,612	2,274	2,596	10,696	11,503
	acres	423,541	435,822	193,299	210,997	1,102,511	1,114,458
Manure used	farms	3,192	3,625	1,652	1,790	8,212	8,426
	acres	267,113	296,997	97,467	90,716	593,392	574,605
Acres treated to control -							
Insects	farms	1,383	1,174	942	962	6,126	5,912
	acres	110,534	94,176	62,505	66,809	502,119	460,140
Weeds, grass, or brush	farms	3,533	2,873	2,006	1,792	10,130	8,889
	acres	347,836	249,390	168,521	146,193	1,033,870	885,490
Nematodes	farms	204	86	125	61	738	348
	acres	9,283	7,434	4,862	2,795	51,047	24,933
Diseases in crops and orchards	farms	557	391	334	243	1,951	1,459
	acres	27,783	15,690	14,834	10,788	87,089	50,814
Chemicals used to control growth, thin fruit, ripen, or defoliate	farms	180	117	134	96	796	482
	acres	5,442	4,699	2,930	3,194	26,900	17,453
SELECTED CROPS HARVESTED							
Corn, all	farms	2,483	2,383	1,767	1,728	9,217	8,701
	acres	234,106	208,685	98,736	105,728	654,248	655,679
Soybeans for beans	farms	511	316	672	509	3,891	3,351
	acres	40,062	20,931	41,077	31,518	221,801	196,756
Small grains (wheat, oats, barley, rye)	farms	958	884	733	788	4,058	3,995
	acres	31,898	35,105	19,764	23,685	121,566	119,355
Cotton, all	farms	-	-	-	-	-	-
	acres	-	-	-	-	-	-
Rice	farms	-	-	-	-	-	-
	acres	-	-	-	-	-	-
Vegetables harvested for sale	farms	663	633	351	341	1,751	1,780
	acres	11,595	14,341	6,586	8,906	18,383	18,295
Land in orchards	farms	387	380	202	195	682	820
	acres	3,185	3,847	987	1,215	17,974	19,151
Nursery, greenhouse, floriculture, and sod	farms	426	253	230	131	1,130	836
	acres	4,013	683	1,813	482	3,336	1,476
All other crops (other than those listed above)	farms	8,059	8,357	3,225	3,339	12,693	12,878
	acres	640,958	645,370	144,770	148,982	449,063	461,690
LIVESTOCK AND POULTRY							
Cattle and calves inventory	farms	5,074	5,106	2,221	2,176	9,693	9,681
	number	334,848	374,640	133,857	114,996	779,329	742,888
Hogs and pigs inventory	farms	597	574	327	313	1,185	1,282
	number	78,202	55,089	81,433	75,787	808,012	806,191
Sheep and lambs inventory	farms	618	559	195	165	1,329	1,323
	number	22,635	19,739	6,619	6,949	34,644	36,198
Total horses and ponies inventory	farms	2,894	3,245	1,389	1,408	6,183	6,582
	number	20,303	19,619	8,747	8,235	41,320	42,752
Goats, all inventory	farms	772	855	336	352	1,481	1,833
	number	10,698	13,101	3,480	4,831	20,281	24,762
Chickens, all inventory	farms	1,889	1,339	901	690	4,323	3,463
	number	527,147	693,184	2,630,612	2,162,026	52,405,181	42,929,528

--continued

Table 1. **Summary by Hydrologic Unit Code: 2012 and 2007** (continued)

[For meaning of abbreviations and symbols, see introductory text.]

Item		H020600 (see text)		H020700	
		2012	2007	2012	2007
FARMS AND LAND IN FARMS					
Farms	farms	5,460	8,534	21,021	21,672
Land in farms	acres	984,727	1,603,409	3,185,625	3,184,403
LAND USE AND PRACTICES					
Total cropland	farms	4,069	6,645	15,611	16,402
	acres	731,565	1,190,186	1,425,338	1,510,699
Harvested cropland	farms	3,335	5,147	14,166	14,122
	acres	682,811	1,087,522	1,276,899	1,244,634
Other pasture and grazing land that could have been used for crops without additional improvement (see text)	farms	298	1,442	1,623	4,296
	acres	4,619	39,646	64,478	178,673
Cropland idle or used for cover crops or soil-improvement but not harvested and not pastured or grazed	farms	1,201	1,523	2,386	2,156
	acres	39,170	50,700	66,514	60,964
Cropland on which all crops failed or were abandoned	farms	174	362	510	749
	acres	3,189	9,765	8,903	17,332
Cropland in cultivated summer fallow	farms	89	156	369	366
	acres	1,776	2,553	8,544	9,096
Total woodland	farms	3,015	4,328	11,786	11,866
	acres	138,495	265,604	761,843	732,705
Woodland pastured	farms	495	640	4,245	4,666
	acres	5,819	9,597	134,809	153,812
Woodland not pastured	farms	2,745	3,981	9,499	9,190
	acres	132,676	256,007	627,034	578,893
Permanent pasture and rangeland, other than cropland and woodland pastured (see text)	farms	2,608	2,874	14,403	13,861
	acres	56,047	59,933	826,154	788,805
Land in farmsteads, buildings, livestock facilities, ponds, roads, wasteland, etc.	farms	3,899	4,998	14,900	12,518
	acres	58,620	87,686	172,290	152,194
Cropland on which no-till practices were used	farms	1,613	(NA)	4,019	(NA)
	acres	426,959	(NA)	502,228	(NA)
Cropland on which conservation tillage, excluding no till, practices were used	farms	646	(NA)	1,348	(NA)
	acres	119,639	(NA)	89,385	(NA)
Irrigated land	farms	630	1,213	1,270	1,269
	acres	67,459	158,391	24,158	25,142
Harvested cropland	farms	617	1,167	1,244	1,197
	acres	67,194	157,436	22,839	24,238
Pastureland and other land	farms	24	63	44	99
	acres	265	955	1,319	904
FERTILIZER AND CHEMICALS					
Commercial fertilizer, lime, and soil conditioners	farms	2,532	4,211	7,860	9,215
	acres	570,600	951,944	841,122	942,948
Manure used	farms	974	1,776	5,486	6,118
	acres	75,175	205,658	402,744	425,375
Acres treated to control - Insects	farms	1,332	1,879	2,928	2,837
	acres	373,637	437,158	309,832	302,886
Weeds, grass, or brush	farms	2,319	3,110	6,509	5,838
	acres	619,480	842,571	749,734	640,767
Nematodes	farms	180	151	361	205
	acres	25,102	28,616	26,273	16,724
Diseases in crops and orchards	farms	445	565	989	782
	acres	93,714	71,850	62,929	50,262
Chemicals used to control growth, thin fruit, ripen, or defoliate	farms	108	100	352	331
	acres	17,928	10,791	26,526	21,362
SELECTED CROPS HARVESTED					
Corn, all	farms	1,407	2,384	3,643	3,702
	acres	270,846	509,136	364,782	372,095
Soybeans for beans	farms	1,326	2,063	1,786	1,372
	acres	282,295	403,677	190,706	149,981
Small grains (wheat, oats, barley, rye)	farms	1,108	1,283	2,019	1,947
	acres	160,793	194,924	117,098	106,911
Cotton, all	farms	-	-	-	-
	acres	-	-	-	-
Rice	farms	-	-	-	-
	acres	-	-	-	-
Vegetables harvested for sale	farms	357	678	944	888
	acres	16,918	47,659	7,814	7,716
Land in orchards	farms	168	259	714	750
	acres	946	1,464	22,503	24,905
Nursery, greenhouse, floriculture, and sod	farms	271	425	756	510
	acres	7,203	10,032	9,824	7,181
All other crops (other than those listed above)	farms	1,834	2,709	12,551	12,744
	acres	49,514	69,831	597,330	604,716
LIVESTOCK AND POULTRY					
Cattle and calves inventory	farms	1,099	1,498	10,344	10,731
	number	54,593	73,198	725,607	722,516
Hogs and pigs inventory	farms	108	219	799	825
	number	6,788	17,605	84,305	137,914
Sheep and lambs inventory	farms	269	382	1,475	1,563
	number	6,119	9,337	51,040	46,723
Total horses and ponies inventory	farms	1,595	1,874	5,631	6,170
	number	15,998	17,962	43,182	48,823
Goats, all inventory	farms	378	610	1,708	2,091
	number	4,401	9,794	23,108	31,935
Chickens, all inventory	farms	901	1,850	3,622	2,881
	number	19,578,020	111,348,041	45,224,569	49,630,383

--continued

Table 1. **Summary by Hydrologic Unit Code: 2012 and 2007** (continued)

[For meaning of abbreviations and symbols, see introductory text.]

Item		H020801 (see text)		H020802	
		2012	2007	2012	2007
FARMS AND LAND IN FARMS					
Farms	farms	8,141	6,053	8,302	8,336
Land in farms	acres	1,657,105	1,220,165	1,606,524	1,498,130
LAND USE AND PRACTICES					
Total cropland	farms	5,739	4,426	6,076	6,171
	acres	965,308	681,086	497,042	531,500
Harvested cropland	farms	4,823	3,691	5,319	5,141
	acres	891,441	587,308	425,964	404,007
Other pasture and grazing land that could have been used for crops without additional improvement (see text)	farms	590	1,164	616	1,770
	acres	25,045	59,982	26,981	87,303
Cropland idle or used for cover crops or soil-improvement but not harvested and not pastured or grazed	farms	1,218	635	1,090	898
	acres	41,210	24,687	36,291	31,642
Cropland on which all crops failed or were abandoned	farms	207	266	217	227
	acres	3,913	6,611	4,794	5,805
Cropland in cultivated summer fallow	farms	155	91	112	101
	acres	3,699	2,498	3,012	2,743
Total woodland	farms	4,837	3,648	5,786	5,468
	acres	381,795	289,737	563,209	513,588
Woodland pastured	farms	1,238	1,175	2,245	2,318
	acres	28,395	32,168	91,419	96,935
Woodland not pastured	farms	4,187	3,036	4,652	4,328
	acres	353,400	257,569	471,790	416,653
Permanent pasture and rangeland, other than cropland and woodland pastured (see text)	farms	4,162	3,398	5,772	5,302
	acres	214,425	197,102	461,743	381,622
Land in farmsteads, buildings, livestock facilities, ponds, roads, wasteland, etc.	farms	5,781	3,323	5,695	4,343
	acres	95,577	52,240	84,530	71,420
Cropland on which no-till practices were used	farms	1,642	(NA)	793	(NA)
	acres	528,494	(NA)	128,001	(NA)
Cropland on which conservation tillage, excluding no till, practices were used	farms	510	(NA)	240	(NA)
	acres	102,181	(NA)	33,283	(NA)
Irrigated land	farms	928	438	395	355
	acres	120,140	29,348	7,119	7,299
Harvested cropland	farms	898	401	383	329
	acres	119,779	28,802	6,973	6,510
Pastureland and other land	farms	41	46	16	34
	acres	361	546	146	789
FERTILIZER AND CHEMICALS					
Commercial fertilizer, lime, and soil conditioners	farms	3,239	2,888	3,044	3,722
	acres	662,213	513,512	275,688	344,788
Manure used	farms	1,337	911	1,202	1,290
	acres	124,030	57,326	63,550	65,771
Acres treated to control -					
Insects	farms	1,487	880	703	620
	acres	415,721	237,616	107,325	102,361
Weeds, grass, or brush	farms	2,594	1,597	1,885	1,659
	acres	720,908	391,029	215,184	165,097
Nematodes	farms	270	98	98	69
	acres	50,874	23,238	17,244	7,988
Diseases in crops and orchards	farms	618	302	303	200
	acres	132,560	56,722	41,756	11,191
Chemicals used to control growth, thin fruit, ripen, or defoliate	farms	147	93	141	97
	acres	20,147	5,656	20,468	14,785
SELECTED CROPS HARVESTED					
Corn, all	farms	1,323	800	448	482
	acres	292,354	184,557	55,958	62,437
Soybeans for beans	farms	1,385	696	334	244
	acres	349,908	203,853	74,848	59,435
Small grains (wheat, oats, barley, rye)	farms	1,001	536	274	241
	acres	177,796	108,387	42,907	33,949
Cotton, all	farms	6	6	38	30
	acres	(D)	1,407	17,900	11,814
Rice	farms	-	-	-	-
	acres	-	-	-	-
Vegetables harvested for sale	farms	499	319	263	248
	acres	30,769	15,696	1,534	1,501
Land in orchards	farms	279	222	304	258
	acres	2,265	1,885	4,679	3,354
Nursery, greenhouse, floriculture, and sod	farms	349	179	277	145
	acres	8,975	3,126	2,871	1,612
All other crops (other than those listed above)	farms	3,227	2,846	4,824	4,754
	acres	159,698	155,838	248,333	246,232
LIVESTOCK AND POULTRY					
Cattle and calves inventory	farms	2,527	2,468	4,099	4,351
	number	158,492	151,660	269,451	244,250
Hogs and pigs inventory	farms	239	214	284	234
	number	9,565	6,950	52,880	100,244
Sheep and lambs inventory	farms	292	249	374	368
	number	6,155	5,384	11,027	12,466
Total horses and ponies inventory	farms	2,198	1,997	2,266	2,507
	number	18,020	14,794	16,826	16,793
Goats, all inventory	farms	580	576	589	651
	number	7,930	7,393	10,924	10,238
Chickens, all inventory	farms	1,863	651	1,306	773
	number	74,506,623	5,416,315	7,603,200	9,424,743

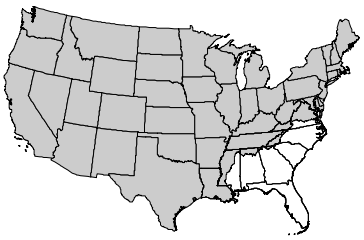

South Atlantic-Gulf
Water Resource Region 03
HUC6 Level Watersheds

Source: U.S. Geological Survey

South Atlantic Gulf
Water Resource Region 03

Watershed Name	Hydrologic Unit Code
Roanoke	030101
Albemarle-Chowan	030102
Pamlico	030201
Neuse	030202
Onlsow Bay	030203
Cape Fear	030300
Upper Pee Dee	030401
Lower Pee Dee	030402
Santee	030501
Edisto-South Carolina Coastal	030502
Savannah	030601
Ogeechee	030602
Altamaha	030701
St. Marys-Satilla	030702
St. Johns	030801
East Florida Coastal	030802
Kissimmee	030901
Southern Florida	030902
Peace	031001
Tampa Bay	031002
Aucilla-Waccasassa	031101
Suwannee	031102
Ochlockonee	031200
Apalachicola	031300
Florida Panhandle Coastal	031401
Choctawhatchee	031402
Escambia	031403
Coosa-Tallapoosa	031501
Alabama	031502
Black Warrior-Tombigbee	031601
Mobile bay-Tombigbee	031602
Pascagoula	031700
Pearl	031800

HUC 030201: The boundaries of this watershed changed significantly, between 2007 and 2012.

HUC 030202: The boundaries of this watershed changed significantly, between 2007 and 2012.

HUC 030203: In 2007, this watershed did not exist.

HUC 030300: The boundaries of this watershed changed significantly, between 2007 and 2012.

Table 1. **Summary by Hydrologic Unit Code: 2012 and 2007** (continued)

[For meaning of abbreviations and symbols, see introductory text.]

Item	United States		H03 South Atlantic-Gulf		H030101	
	2012	2007	2012	2007	2012	2007
FARMS AND LAND IN FARMS						
Farms ....farms	2,109,303	2,204,792	220,723	236,045	11,469	11,862
Land in farms ....acres	914,527,657	922,095,840	45,243,450	45,825,179	2,209,750	2,193,451
LAND USE AND PRACTICES						
Total cropland ....farms	1,551,654	1,685,339	141,248	157,585	9,217	9,644
....acres	389,690,414	406,424,909	17,436,198	18,837,093	783,159	869,733
Harvested cropland ....farms	1,288,875	1,328,004	115,884	118,567	8,057	8,040
....acres	314,964,600	309,607,601	14,694,587	13,950,113	645,822	611,364
Other pasture and grazing land that could have been used for crops without additional improvement (see text) ....farms	141,537	404,753	13,928	45,325	836	2,737
....acres	12,802,847	35,771,154	799,547	2,705,395	36,505	130,110
Cropland idle or used for cover crops or soil-improvement but not harvested and not pastured or grazed ....farms	381,453	360,225	29,643	28,450	2,103	2,213
....acres	36,382,032	37,968,749	1,528,720	1,510,996	77,177	83,681
Cropland on which all crops failed or were abandoned ....farms	97,248	89,587	7,024	11,869	538	861
....acres	11,395,368	7,405,898	196,564	455,538	12,060	28,563
Cropland in cultivated summer fallow ....farms	61,442	67,960	5,301	5,692	415	572
....acres	14,145,567	15,671,507	216,780	215,051	11,595	16,015
Total woodland ....farms	840,399	843,294	123,304	127,238	8,326	8,352
....acres	77,012,907	75,098,603	15,162,308	15,288,342	824,186	795,306
Woodland pastured ....farms	350,761	370,297	51,380	55,362	3,585	4,002
....acres	27,999,006	28,609,690	2,852,374	3,169,059	119,279	141,078
Woodland not pastured ....farms	606,279	596,123	92,876	94,284	6,861	6,571
....acres	49,013,901	46,488,913	12,309,934	12,119,283	704,907	654,228
Permanent pasture and rangeland, other than cropland and woodland pastured (see text) ....farms	1,176,156	1,132,606	129,303	125,050	7,349	6,878
....acres	415,309,280	408,832,116	9,814,437	8,860,809	471,956	416,543
Land in farmsteads, buildings, livestock facilities, ponds, roads, wasteland, etc. ....farms	1,338,485	1,126,272	139,707	115,643	7,935	6,375
....acres	32,515,057	31,740,212	2,830,507	2,838,935	130,449	111,869
Cropland on which no-till practices were used ....farms	278,290	(NA)	17,040	(NA)	1,407	(NA)
....acres	96,476,496	(NA)	3,998,569	(NA)	202,489	(NA)
Cropland on which conservation tillage, excluding no till, practices were used ....farms	195,738	(NA)	9,449	(NA)	501	(NA)
....acres	76,639,804	(NA)	2,540,108	(NA)	56,152	(NA)
Irrigated land ....farms	296,303	301,028	25,977	28,826	861	934
....acres	55,822,231	56,599,305	3,089,236	3,064,476	25,086	28,592
Harvested cropland ....farms	261,281	256,105	23,873	25,577	838	874
....acres	52,092,384	51,537,104	2,897,534	2,865,412	24,690	27,327
Pastureland and other land ....farms	60,330	72,585	2,752	4,237	37	80
....acres	3,729,847	5,062,201	191,702	199,064	396	1,265
FERTILIZER AND CHEMICALS						
Commercial fertilizer, lime, and soil conditioners ....farms	877,907	1,022,036	91,230	115,014	5,619	6,672
....acres	247,802,465	265,995,497	13,155,370	14,658,899	551,902	614,649
Manure used ....farms	275,420	307,073	26,909	28,765	1,130	1,248
....acres	22,072,968	22,096,315	2,156,872	1,942,894	59,670	56,274
Acres treated to control - Insects ....farms	361,286	354,357	41,062	40,603	1,592	1,615
....acres	100,719,008	90,947,822	7,884,062	7,515,390	195,474	190,455
Weeds, grass, or brush ....farms	794,320	703,884	72,948	64,869	3,177	2,648
....acres	285,510,954	226,295,783	12,743,716	9,498,443	372,317	267,911
Nematodes ....farms	58,865	34,992	9,897	7,591	313	289
....acres	14,454,000	7,560,158	2,819,027	1,569,211	49,686	38,703
Diseases in crops and orchards ....farms	121,682	97,333	15,576	12,248	504	375
....acres	35,006,868	22,693,212	3,152,108	2,014,641	48,540	33,368
Chemicals used to control growth, thin fruit, ripen, or defoliate ....farms	53,200	44,638	9,280	7,807	428	356
....acres	13,136,568	12,125,799	2,876,956	2,081,023	75,784	58,141
SELECTED CROPS HARVESTED						
Corn, all ....farms	376,179	375,631	14,018	16,157	786	1,059
....acres	94,609,673	92,228,203	1,872,659	2,316,302	58,150	75,230
Soybeans for beans ....farms	302,963	279,110	12,768	12,166	811	616
....acres	76,104,780	63,915,821	2,749,142	2,504,978	112,191	84,068
Small grains (wheat, oats, barley, rye) ....farms	184,481	201,413	9,657	8,090	751	673
....acres	53,668,136	56,231,436	1,558,970	1,167,244	65,902	45,756
Cotton, all ....farms	18,155	18,605	6,275	5,519	197	158
....acres	9,384,080	10,493,238	2,680,891	2,087,653	77,889	55,734
Rice ....farms	5,591	6,084	18	8	-	-
....acres	2,693,759	2,758,792	(D)	11,382	-	-
Vegetables harvested for sale ....farms	72,045	69,172	9,523	10,017	515	578
....acres	4,180,891	4,356,880	472,144	508,325	3,020	6,336
Land in orchards ....farms	106,488	115,935	15,633	17,767	374	330
....acres	5,199,729	5,039,476	776,973	870,306	1,945	2,281
Nursery, greenhouse, floriculture, and sod ....farms	54,557	41,708	10,150	7,832	352	216
....acres	892,089	721,458	237,397	227,257	2,046	2,601
All other crops (other than those listed above) ....farms	931,925	986,391	85,681	88,468	7,188	7,320
....acres	72,024,554	79,856,490	5,029,877	4,811,582	337,628	350,240
LIVESTOCK AND POULTRY						
Cattle and calves inventory ....farms	913,246	963,669	93,361	100,633	5,594	6,025
....number	89,994,614	96,347,858	5,584,684	5,835,167	315,937	323,541
Hogs and pigs inventory ....farms	63,246	75,442	6,500	7,852	311	275
....number	66,026,785	67,786,318	9,788,750	11,313,820	178,541	160,902
Sheep and lambs inventory ....farms	88,338	83,134	4,491	3,840	288	244
....number	5,364,844	5,819,162	102,593	79,312	8,116	6,406
Total horses and ponies inventory ....farms	504,795	575,942	53,733	60,517	2,249	2,742
....number	3,621,348	4,028,827	395,729	425,184	13,337	14,558
Goats, all inventory ....farms	128,456	144,466	17,370	20,854	833	828
....number	2,621,514	3,140,529	282,613	361,985	12,219	14,069
Chickens, all inventory ....farms	221,779	166,680	29,208	22,622	1,182	733
....number	1,974,854,740	2,058,223,629	773,923,504	795,870,669	3,505,662	3,269,155

--continued

Table 1. **Summary by Hydrologic Unit Code: 2012 and 2007** (continued)

[For meaning of abbreviations and symbols, see introductory text.]

Item		H030102		H030201 (see text)		H030202 (see text)	
		2012	2007	2012	2007	2012	2007
FARMS AND LAND IN FARMS							
Farms	farms	4,264	4,588	2,925	3,307	4,843	5,377
Land in farms	acres	1,527,907	1,583,448	1,072,603	1,077,822	1,132,898	1,218,368
LAND USE AND PRACTICES							
Total cropland	farms	3,286	3,541	2,155	2,424	3,657	4,089
	acres	1,021,004	1,050,775	714,285	716,603	780,654	833,954
Harvested cropland	farms	2,688	2,760	1,680	1,743	3,080	3,394
	acres	967,847	971,239	664,688	629,069	725,053	748,872
Other pasture and grazing land that could have been used for crops without additional improvement (see text)	farms	207	789	145	594	350	896
	acres	7,576	38,119	9,226	28,449	17,365	41,157
Cropland idle or used for cover crops or soil-improvement but not harvested and not pastured or grazed	farms	790	726	616	690	793	766
	acres	31,527	29,911	33,216	38,479	26,432	27,668
Cropland on which all crops failed or were abandoned	farms	144	230	86	231	162	335
	acres	4,977	6,772	2,698	13,150	4,111	11,021
Cropland in cultivated summer fallow	farms	127	136	97	104	209	179
	acres	9,077	4,734	4,457	7,456	7,693	5,236
Total woodland	farms	2,502	2,689	1,813	2,039	3,015	3,068
	acres	382,392	400,564	249,938	264,435	237,647	256,745
Woodland pastured	farms	499	677	440	510	900	887
	acres	21,093	22,874	16,052	16,050	16,503	20,245
Woodland not pastured	farms	2,299	2,386	1,613	1,791	2,611	2,645
	acres	361,299	377,690	233,886	248,385	221,144	236,500
Permanent pasture and rangeland, other than cropland and woodland pastured (see text)	farms	1,631	1,717	1,127	1,171	2,068	2,120
	acres	72,169	72,351	57,226	49,526	56,642	63,273
Land in farmsteads, buildings, livestock facilities, ponds, roads, wasteland, etc.	farms	2,678	2,319	1,816	1,716	3,060	2,812
	acres	52,342	59,758	51,154	47,258	57,955	64,396
Cropland on which no-till practices were used	farms	1,160	(NA)	717	(NA)	1,062	(NA)
	acres	458,723	(NA)	302,697	(NA)	301,058	(NA)
Cropland on which conservation tillage, excluding no till, practices were used	farms	465	(NA)	259	(NA)	422	(NA)
	acres	175,588	(NA)	117,853	(NA)	116,445	(NA)
Irrigated land	farms	368	413	312	443	727	981
	acres	31,521	37,072	25,089	29,464	28,509	33,432
Harvested cropland	farms	356	360	304	397	700	910
	acres	31,279	35,710	24,384	27,110	26,900	31,127
Pastureland and other land	farms	15	63	17	57	60	123
	acres	242	1,362	705	2,354	1,609	2,305
FERTILIZER AND CHEMICALS							
Commercial fertilizer, lime, and soil conditioners	farms	2,130	2,529	1,406	1,738	2,508	3,104
	acres	794,133	897,280	527,897	586,969	584,089	691,799
Manure used	farms	417	486	248	276	575	727
	acres	29,544	36,359	21,410	20,668	39,326	37,767
Acres treated to control -							
Insects	farms	1,379	1,335	862	876	1,582	1,573
	acres	626,804	600,521	397,624	396,664	449,557	428,868
Weeds, grass, or brush	farms	1,991	1,691	1,305	1,182	2,340	2,216
	acres	886,083	747,740	594,511	473,456	648,882	565,975
Nematodes	farms	440	370	286	272	556	518
	acres	151,019	108,455	118,179	70,932	152,214	110,671
Diseases in crops and orchards	farms	547	346	291	208	521	308
	acres	202,644	92,417	118,172	67,351	128,420	61,694
Chemicals used to control growth, thin fruit, ripen, or defoliate	farms	453	449	336	289	382	394
	acres	168,327	147,152	145,146	119,028	127,713	114,700
SELECTED CROPS HARVESTED							
Corn, all	farms	799	1,033	440	590	698	1,097
	acres	187,010	246,037	114,307	150,131	107,450	189,644
Soybeans for beans	farms	1,396	1,363	780	800	1,303	1,455
	acres	433,589	399,995	253,504	223,933	313,996	294,119
Small grains (wheat, oats, barley, rye)	farms	860	666	470	397	805	689
	acres	190,695	138,555	106,271	77,512	138,434	100,585
Cotton, all	farms	528	500	297	255	257	246
	acres	179,137	168,654	143,879	126,243	98,694	98,795
Rice	farms	-	-	-	-	-	-
	acres	-	-	-	-	-	-
Vegetables harvested for sale	farms	265	330	167	262	456	492
	acres	18,728	22,641	22,344	24,612	35,375	23,967
Land in orchards	farms	69	90	64	74	170	149
	acres	284	278	246	328	918	714
Nursery, greenhouse, floriculture, and sod	farms	139	84	103	96	315	276
	acres	1,355	1,861	3,476	3,428	4,346	2,717
All other crops (other than those listed above)	farms	1,379	1,586	965	1,043	1,802	1,974
	acres	79,403	95,226	85,332	69,327	90,612	88,149
LIVESTOCK AND POULTRY							
Cattle and calves inventory	farms	983	1,170	655	786	1,267	1,265
	number	44,791	59,217	48,440	40,473	45,722	49,456
Hogs and pigs inventory	farms	125	188	102	136	355	579
	number	276,735	597,968	330,244	557,371	2,153,288	1,894,057
Sheep and lambs inventory	farms	94	145	66	76	137	152
	number	2,075	3,614	1,558	1,921	2,519	2,793
Total horses and ponies inventory	farms	733	927	471	609	884	1,159
	number	6,419	6,388	3,162	3,944	7,148	8,662
Goats, all inventory	farms	288	342	252	332	415	527
	number	4,696	7,606	4,943	7,724	5,963	10,576
Chickens, all inventory	farms	520	425	322	309	536	450
	number	11,986,236	10,838,379	8,508,279	7,370,874	8,092,568	6,719,860

--continued

Table 1. **Summary by Hydrologic Unit Code: 2012 and 2007** (continued)

[For meaning of abbreviations and symbols, see introductory text.]

Item	H030203 (see text)		H030300 (see text)		H030401	
	2012	2007	2012	2007	2012	2007
FARMS AND LAND IN FARMS						
Farms ....farms	473	(X)	9,495	10,320	11,297	11,678
Land in farms ....acres	123,363	(X)	1,482,695	1,559,464	1,312,628	1,294,380
LAND USE AND PRACTICES						
Total cropland ....farms	329	(X)	6,652	7,647	8,382	8,794
....acres	85,677	(X)	750,420	843,102	639,333	637,994
Harvested cropland ....farms	263	(X)	5,869	6,271	7,689	7,378
....acres	83,261	(X)	685,965	711,090	590,011	509,541
Other pasture and grazing land that could have been used for crops without additional improvement (see text) ....farms	32	(X)	620	1,951	703	2,370
....acres	330	(X)	19,059	66,952	17,704	79,315
Cropland idle or used for cover crops or soil-improvement but not harvested and not pastured or grazed ....farms	85	(X)	1,142	1,264	1,156	1,305
....acres	1,560	(X)	31,227	34,515	24,300	30,185
Cropland on which all crops failed or were abandoned ....farms	20	(X)	382	765	258	616
....acres	294	(X)	6,722	19,495	3,130	13,028
Cropland in cultivated summer fallow ....farms	17	(X)	284	363	260	360
....acres	232	(X)	7,447	11,050	4,188	5,925
Total woodland ....farms	259	(X)	5,749	6,205	7,166	7,306
....acres	25,877	(X)	428,112	436,592	300,974	320,816
Woodland pastured ....farms	59	(X)	2,254	2,462	3,589	3,730
....acres	991	(X)	44,795	53,831	57,797	65,751
Woodland not pastured ....farms	238	(X)	4,646	4,920	5,328	5,364
....acres	24,886	(X)	383,317	382,761	243,177	255,065
Permanent pasture and rangeland, other than cropland and woodland pastured (see text) ....farms	184	(X)	5,354	5,117	7,566	6,999
....acres	3,868	(X)	204,409	176,048	295,452	268,461
Land in farmsteads, buildings, livestock facilities, ponds, roads, wasteland, etc. ....farms	331	(X)	6,561	6,092	7,780	6,384
....acres	7,941	(X)	99,754	103,722	76,869	67,109
Cropland on which no-till practices were used ....farms	60	(X)	1,280	(NA)	1,615	(NA)
....acres	48,099	(X)	217,443	(NA)	350,523	(NA)
Cropland on which conservation tillage, excluding no till, practices were used ....farms	39	(X)	562	(NA)	396	(NA)
....acres	17,617	(X)	90,966	(NA)	27,546	(NA)
Irrigated land ....farms	66	(X)	1,173	1,648	626	707
....acres	1,526	(X)	49,154	91,146	9,617	10,703
Harvested cropland ....farms	62	(X)	1,102	1,459	614	637
....acres	1,352	(X)	42,760	76,796	9,266	9,374
Pastureland and other land ....farms	6	(X)	135	304	22	90
....acres	174	(X)	6,394	14,350	351	1,329
FERTILIZER AND CHEMICALS						
Commercial fertilizer, lime, and soil conditioners ....farms	206	(X)	4,406	5,518	5,376	6,087
....acres	74,294	(X)	538,485	631,219	448,908	490,392
Manure used ....farms	46	(X)	1,689	2,177	2,024	2,236
....acres	3,058	(X)	119,052	135,574	134,556	131,125
Acres treated to control - Insects ....farms	147	(X)	1,977	1,985	1,391	1,248
....acres	65,336	(X)	331,785	328,246	195,184	118,257
Weeds, grass, or brush ....farms	210	(X)	3,764	3,714	3,728	3,184
....acres	79,277	(X)	588,684	491,085	467,537	310,671
Nematodes ....farms	46	(X)	488	456	182	133
....acres	11,550	(X)	110,206	73,825	15,534	6,480
Diseases in crops and orchards ....farms	34	(X)	584	312	487	306
....acres	3,125	(X)	74,681	36,236	66,458	10,529
Chemicals used to control growth, thin fruit, ripen, or defoliate ....farms	24	(X)	349	272	219	210
....acres	12,805	(X)	78,420	62,735	29,278	18,560
SELECTED CROPS HARVESTED						
Corn, all ....farms	85	(X)	1,181	1,702	1,088	974
....acres	24,642	(X)	131,557	199,155	146,895	120,185
Soybeans for beans ....farms	88	(X)	1,464	1,540	974	763
....acres	30,941	(X)	215,240	205,267	186,957	135,417
Small grains (wheat, oats, barley, rye) ....farms	42	(X)	979	778	663	569
....acres	9,175	(X)	131,312	82,916	106,628	75,126
Cotton, all ....farms	21	(X)	199	157	42	51
....acres	14,211	(X)	69,727	52,806	19,083	22,238
Rice ....farms	-	(X)	-	-	-	-
....acres	-	(X)	-	-	-	-
Vegetables harvested for sale ....farms	43	(X)	600	740	504	588
....acres	922	(X)	26,476	26,033	4,420	3,992
Land in orchards ....farms	20	(X)	339	293	389	383
....acres	71	(X)	2,348	1,243	2,799	3,439
Nursery, greenhouse, floriculture, and sod ....farms	42	(X)	406	337	409	258
....acres	2,047	(X)	7,230	4,975	4,894	2,530
All other crops (other than those listed above) ....farms	133	(X)	4,191	4,415	6,450	6,353
....acres	5,608	(X)	166,563	183,877	186,235	198,232
LIVESTOCK AND POULTRY						
Cattle and calves inventory ....farms	107	(X)	3,721	3,747	5,806	5,630
....number	2,251	(X)	190,829	188,967	268,176	261,723
Hogs and pigs inventory ....farms	65	(X)	793	1,225	259	224
....number	289,125	(X)	4,776,583	5,721,988	88,867	148,159
Sheep and lambs inventory ....farms	6	(X)	239	281	312	225
....number	40	(X)	5,348	6,626	6,271	4,702
Total horses and ponies inventory ....farms	96	(X)	2,052	2,415	2,482	3,180
....number	778	(X)	15,268	14,887	14,929	18,347
Goats, all inventory ....farms	28	(X)	823	1,069	1,035	1,331
....number	414	(X)	13,517	19,512	15,088	23,541
Chickens, all inventory ....farms	62	(X)	1,262	1,273	1,724	1,515
....number	1,038,023	(X)	43,718,723	49,493,831	51,149,447	57,640,201

--continued

Table 1. **Summary by Hydrologic Unit Code: 2012 and 2007** (continued)

[For meaning of abbreviations and symbols, see introductory text.]

Item		H030402		H030501		H030502	
		2012	2007	2012	2007	2012	2007
FARMS AND LAND IN FARMS							
Farms	farms	8,447	9,300	15,924	16,049	5,134	5,060
Land in farms	acres	2,398,714	2,338,930	1,910,533	1,885,914	1,256,346	1,247,111
LAND USE AND PRACTICES							
Total cropland	farms	6,168	7,204	10,728	11,284	3,530	3,662
	acres	1,354,475	1,427,292	643,112	701,870	462,274	498,456
Harvested cropland	farms	4,662	5,108	9,141	8,576	2,585	2,416
	acres	1,220,127	1,187,312	533,194	477,097	371,075	335,982
Other pasture and grazing land that could have been used for crops without additional improvement (see text)	farms	520	1,713	1,075	2,977	364	1,010
	acres	15,794	88,036	25,409	116,454	8,227	63,874
Cropland idle or used for cover crops or soil-improvement but not harvested and not pastured or grazed	farms	1,775	1,837	2,040	2,210	1,068	1,142
	acres	86,791	92,403	66,675	69,763	60,818	68,784
Cropland on which all crops failed or were abandoned	farms	457	847	551	1,112	370	417
	acres	15,229	43,954	8,893	31,511	12,084	18,624
Cropland in cultivated summer fallow	farms	364	385	433	350	221	230
	acres	16,534	15,587	8,941	7,045	10,070	11,192
Total woodland	farms	5,146	5,466	10,243	9,854	3,251	3,148
	acres	774,715	689,453	689,881	638,925	613,790	573,175
Woodland pastured	farms	1,074	1,378	4,677	4,643	735	824
	acres	33,987	37,624	118,970	139,989	32,425	33,115
Woodland not pastured	farms	4,645	4,761	7,575	7,128	2,892	2,697
	acres	740,728	651,829	570,911	498,936	581,365	540,060
Permanent pasture and rangeland, other than cropland and woodland pastured (see text)	farms	3,298	3,007	10,497	9,342	2,383	1,945
	acres	122,618	108,085	450,148	438,841	82,037	69,457
Land in farmsteads, buildings, livestock facilities, ponds, roads, wasteland, etc.	farms	5,162	4,273	10,670	7,995	3,474	2,598
	acres	146,906	114,100	127,392	106,278	98,245	106,023
Cropland on which no-till practices were used	farms	1,250	(NA)	1,251	(NA)	538	(NA)
	acres	500,711	(NA)	161,166	(NA)	116,693	(NA)
Cropland on which conservation tillage, excluding no till, practices were used	farms	751	(NA)	515	(NA)	369	(NA)
	acres	351,526	(NA)	49,130	(NA)	113,433	(NA)
Irrigated land	farms	631	646	1,124	1,213	590	576
	acres	59,288	44,008	38,759	36,657	67,623	59,743
Harvested cropland	farms	598	580	1,026	1,024	530	471
	acres	58,192	41,838	37,528	33,525	66,511	55,807
Pastureland and other land	farms	44	91	117	231	79	138
	acres	1,096	2,170	1,231	3,132	1,112	3,936
FERTILIZER AND CHEMICALS							
Commercial fertilizer, lime, and soil conditioners	farms	3,790	4,764	6,598	7,848	2,217	2,430
	acres	939,589	1,109,175	432,064	509,553	341,253	314,670
Manure used	farms	911	952	2,404	2,264	609	578
	acres	112,204	121,357	135,813	118,354	57,483	46,169
Acres treated to control -							
Insects	farms	2,241	2,219	2,128	1,683	1,138	912
	acres	723,899	638,524	144,466	113,454	212,987	190,167
Weeds, grass, or brush	farms	3,528	3,103	4,746	3,879	1,926	1,404
	acres	1,092,446	880,552	363,966	274,942	341,430	260,824
Nematodes	farms	808	587	299	186	408	217
	acres	286,068	170,525	43,106	23,058	101,441	76,317
Diseases in crops and orchards	farms	727	378	655	490	434	229
	acres	260,338	109,627	50,715	25,488	92,457	54,726
Chemicals used to control growth, thin fruit, ripen, or defoliate	farms	469	372	283	189	278	169
	acres	183,035	135,372	34,570	26,123	81,339	39,735
SELECTED CROPS HARVESTED							
Corn, all	farms	1,820	2,124	716	566	835	861
	acres	328,563	344,726	62,750	60,162	75,659	109,295
Soybeans for beans	farms	1,857	2,075	553	472	407	388
	acres	449,573	507,627	85,543	65,958	54,558	62,948
Small grains (wheat, oats, barley, rye)	farms	1,137	909	569	387	318	237
	acres	252,904	176,636	68,056	38,527	40,246	23,748
Cotton, all	farms	424	302	112	66	316	160
	acres	187,307	131,225	45,156	27,627	100,437	42,992
Rice	farms	1	-	-	-	-	-
	acres	(D)	-	-	-	-	-
Vegetables harvested for sale	farms	432	596	807	831	396	348
	acres	8,923	10,651	8,518	7,985	13,286	13,601
Land in orchards	farms	264	264	690	629	248	230
	acres	2,428	2,159	11,506	12,520	6,322	3,027
Nursery, greenhouse, floriculture, and sod	farms	233	180	641	417	146	111
	acres	6,267	3,953	11,332	6,699	9,705	13,083
All other crops (other than those listed above)	farms	2,429	2,655	7,671	7,468	1,627	1,547
	acres	122,462	119,161	277,436	273,393	83,370	76,176
LIVESTOCK AND POULTRY							
Cattle and calves inventory	farms	1,910	2,161	6,566	6,606	1,208	1,190
	number	76,714	94,902	233,668	278,774	45,030	57,380
Hogs and pigs inventory	farms	348	396	416	458	225	200
	number	1,134,228	1,536,411	26,334	26,857	35,295	29,032
Sheep and lambs inventory	farms	107	82	392	346	121	80
	number	3,480	1,777	6,714	6,109	4,073	1,962
Total horses and ponies inventory	farms	1,696	1,661	4,659	4,744	1,463	1,300
	number	12,042	10,521	32,568	30,381	11,295	10,136
Goats, all inventory	farms	621	839	1,762	2,060	645	522
	number	10,606	14,440	22,264	28,244	8,194	8,473
Chickens, all inventory	farms	995	794	2,416	1,521	826	522
	number	32,464,031	38,088,024	35,169,327	23,626,139	14,296,269	15,139,052

--continued

Table 1. **Summary by Hydrologic Unit Code: 2012 and 2007** (continued)

[For meaning of abbreviations and symbols, see introductory text.]

Item		H030601		H030602		H030701	
		2012	2007	2012	2007	2012	2007
FARMS AND LAND IN FARMS							
Farms	farms	10,283	11,189	2,826	3,235	10,749	12,102
Land in farms	acres	1,622,574	1,652,595	866,311	904,455	2,026,678	2,199,848
LAND USE AND PRACTICES							
Total cropland	farms	6,506	7,341	2,122	2,358	7,166	7,978
	acres	524,773	600,541	408,678	450,693	728,325	837,976
Harvested cropland	farms	5,353	5,325	1,522	1,658	5,495	5,611
	acres	387,037	370,797	356,858	345,307	596,142	577,810
Other pasture and grazing land that could have been used for crops without additional improvement (see text)	farms	599	2,237	210	764	671	2,433
	acres	34,036	126,557	9,359	54,044	32,078	152,903
Cropland idle or used for cover crops or soil-improvement but not harvested and not pastured or grazed	farms	1,433	1,368	654	548	1,892	1,701
	acres	86,887	75,486	33,935	30,449	80,662	80,482
Cropland on which all crops failed or were abandoned	farms	322	582	120	191	346	560
	acres	9,063	19,237	4,001	15,003	9,585	16,414
Cropland in cultivated summer fallow	farms	223	245	122	126	253	277
	acres	7,750	8,464	4,525	5,890	9,858	10,367
Total woodland	farms	6,715	6,885	1,788	1,993	6,772	7,288
	acres	602,819	578,635	327,254	333,116	833,871	892,918
Woodland pastured	farms	3,192	3,472	441	541	2,578	3,105
	acres	103,262	128,768	21,027	29,074	86,158	136,539
Woodland not pastured	farms	4,727	4,777	1,568	1,733	5,216	5,412
	acres	499,557	449,867	306,227	304,042	747,713	756,379
Permanent pasture and rangeland, other than cropland and woodland pastured (see text)	farms	6,908	6,762	1,260	1,369	6,187	6,576
	acres	396,300	372,862	76,457	75,980	343,055	338,840
Land in farmsteads, buildings, livestock facilities, ponds, roads, wasteland, etc.	farms	6,799	5,609	1,893	1,710	7,034	6,020
	acres	98,682	100,557	53,922	44,666	121,427	130,114
Cropland on which no-till practices were used	farms	732	(NA)	263	(NA)	563	(NA)
	acres	60,634	(NA)	91,464	(NA)	114,286	(NA)
Cropland on which conservation tillage, excluding no till, practices were used	farms	343	(NA)	259	(NA)	569	(NA)
	acres	48,964	(NA)	140,144	(NA)	159,563	(NA)
Irrigated land	farms	643	671	438	451	1,174	1,327
	acres	48,511	42,076	76,210	57,597	165,072	158,007
Harvested cropland	farms	597	578	414	423	1,131	1,187
	acres	46,573	38,077	74,187	53,543	163,080	154,560
Pastureland and other land	farms	70	115	40	55	78	184
	acres	1,938	3,999	2,023	4,054	1,992	3,447
FERTILIZER AND CHEMICALS							
Commercial fertilizer, lime, and soil conditioners	farms	3,579	4,855	1,369	1,699	4,239	5,532
	acres	336,720	408,515	340,267	343,938	544,295	587,541
Manure used	farms	2,136	2,158	324	299	1,435	1,459
	acres	170,965	156,506	59,691	25,858	148,940	101,595
Acres treated to control -							
Insects	farms	1,317	1,161	825	737	1,966	1,917
	acres	147,562	121,922	229,948	208,979	317,003	308,132
Weeds, grass, or brush	farms	3,314	2,977	1,090	914	3,600	3,163
	acres	343,593	252,953	336,022	224,554	535,717	357,879
Nematodes	farms	223	120	260	140	401	226
	acres	56,540	26,155	120,111	42,782	108,674	40,583
Diseases in crops and orchards	farms	411	239	339	225	655	459
	acres	44,308	24,989	86,169	39,041	106,946	55,976
Chemicals used to control growth, thin fruit, ripen, or defoliate	farms	213	161	265	221	421	386
	acres	56,003	27,266	119,302	71,400	126,975	118,440
SELECTED CROPS HARVESTED							
Corn, all	farms	337	396	279	418	512	571
	acres	29,710	48,129	33,921	60,965	48,161	60,103
Soybeans for beans	farms	186	259	230	385	414	362
	acres	30,085	40,847	31,359	78,592	56,695	64,649
Small grains (wheat, oats, barley, rye)	farms	309	288	240	272	512	461
	acres	35,300	34,097	31,314	43,823	75,375	66,628
Cotton, all	farms	141	106	303	223	388	403
	acres	66,439	32,571	156,619	82,341	150,505	139,859
Rice	farms	-	-	-	-	-	-
	acres	-	-	-	-	-	-
Vegetables harvested for sale	farms	396	424	124	91	403	371
	acres	3,286	2,840	4,850	6,300	16,475	20,846
Land in orchards	farms	432	474	378	403	873	956
	acres	9,949	11,734	7,137	6,849	30,253	29,376
Nursery, greenhouse, floriculture, and sod	farms	247	197	45	41	305	267
	acres	5,598	3,642	784	1,024	7,086	9,686
All other crops (other than those listed above)	farms	4,685	4,688	1,006	1,070	4,238	4,344
	acres	211,582	204,983	94,165	78,788	233,188	210,981
LIVESTOCK AND POULTRY							
Cattle and calves inventory	farms	4,828	5,548	881	1,113	4,167	4,983
	number	247,545	271,087	70,369	75,170	221,439	248,360
Hogs and pigs inventory	farms	307	279	64	80	215	314
	number	65,039	70,086	20,352	31,551	43,867	26,497
Sheep and lambs inventory	farms	229	158	43	45	176	209
	number	5,106	3,207	1,381	1,271	4,426	3,356
Total horses and ponies inventory	farms	2,619	2,881	429	576	2,577	3,136
	number	27,241	17,744	2,445	3,084	17,004	20,449
Goats, all inventory	farms	1,137	1,245	224	279	1,023	1,270
	number	16,599	21,001	5,062	5,393	17,931	25,431
Chickens, all inventory	farms	2,155	1,443	225	203	1,333	1,128
	number	85,454,415	72,875,662	4,118,443	4,473,586	44,478,225	46,108,118

--continued

Table 1. **Summary by Hydrologic Unit Code: 2012 and 2007** (continued)

[For meaning of abbreviations and symbols, see introductory text.]

Item		H030702		H030801		H030802	
		2012	2007	2012	2007	2012	2007
FARMS AND LAND IN FARMS							
Farms	farms	3,398	3,643	9,744	9,727	1,078	1,002
Land in farms	acres	770,878	717,883	1,466,757	1,508,888	271,657	257,662
LAND USE AND PRACTICES							
Total cropland	farms	2,339	2,511	4,367	4,676	600	626
	acres	361,028	323,458	239,299	261,003	100,580	105,851
Harvested cropland	farms	1,992	1,939	3,798	3,568	531	542
	acres	327,638	244,820	179,800	178,669	81,652	77,086
Other pasture and grazing land that could have been used for crops without additional improvement (see text)	farms	232	782	510	1,426	64	117
	acres	7,196	44,613	36,770	71,798	5,874	21,016
Cropland idle or used for cover crops or soil-improvement but not harvested and not pastured or grazed	farms	445	374	413	325	58	31
	acres	18,862	16,228	15,493	7,766	10,505	7,334
Cropland on which all crops failed or were abandoned	farms	102	250	257	126	30	20
	acres	2,827	14,424	5,220	2,052	2,549	(D)
Cropland in cultivated summer fallow	farms	105	115	56	30	-	3
	acres	4,505	3,373	2,016	718	-	(D)
Total woodland	farms	2,005	2,068	2,675	2,179	209	197
	acres	291,625	295,772	430,948	428,742	66,309	89,913
Woodland pastured	farms	611	697	1,521	1,263	127	108
	acres	37,023	37,762	296,382	242,017	50,373	67,919
Woodland not pastured	farms	1,649	1,689	1,470	1,199	109	104
	acres	254,602	258,010	134,566	186,725	15,936	21,994
Permanent pasture and rangeland, other than cropland and woodland pastured (see text)	farms	1,704	1,672	6,091	5,699	526	377
	acres	69,888	58,336	714,916	700,915	79,977	50,591
Land in farmsteads, buildings, livestock facilities, ponds, roads, wasteland, etc.	farms	2,314	1,938	5,852	4,667	545	394
	acres	48,337	40,317	81,594	118,228	24,791	11,307
Cropland on which no-till practices were used	farms	190	(NA)	251	(NA)	26	(NA)
	acres	89,941	(NA)	18,832	(NA)	287	(NA)
Cropland on which conservation tillage, excluding no till, practices were used	farms	216	(NA)	152	(NA)	9	(NA)
	acres	77,720	(NA)	8,369	(NA)	1,401	(NA)
Irrigated land	farms	691	664	2,247	2,403	416	386
	acres	69,896	62,333	83,914	111,411	86,433	84,916
Harvested cropland	farms	666	613	1,907	1,979	347	335
	acres	69,219	59,056	69,686	95,777	73,754	66,541
Pastureland and other land	farms	38	81	393	486	84	68
	acres	677	3,277	14,228	15,634	12,679	18,375
FERTILIZER AND CHEMICALS							
Commercial fertilizer, lime, and soil conditioners	farms	1,716	2,009	3,270	4,513	425	604
	acres	315,898	241,556	286,017	311,905	87,303	95,172
Manure used	farms	329	351	807	903	68	61
	acres	32,543	32,083	20,317	16,552	5,810	2,305
Acres treated to control -							
Insects	farms	1,093	1,055	1,820	2,089	265	340
	acres	220,333	180,956	123,236	155,035	62,756	71,468
Weeds, grass, or brush	farms	1,388	1,098	2,599	2,400	368	365
	acres	306,383	181,170	201,920	157,623	52,025	61,179
Nematodes	farms	337	178	320	305	45	68
	acres	125,501	45,145	35,280	32,284	7,702	23,181
Diseases in crops and orchards	farms	487	314	825	762	163	197
	acres	84,784	42,522	53,365	56,040	55,849	54,333
Chemicals used to control growth, thin fruit, ripen, or defoliate	farms	333	228	288	216	69	68
	acres	128,732	57,730	15,619	9,190	21,381	15,038
SELECTED CROPS HARVESTED							
Corn, all	farms	300	331	51	65	4	16
	acres	24,368	35,426	3,694	9,516	(D)	2,488
Soybeans for beans	farms	120	114	11	2	1	-
	acres	16,153	14,641	1,272	(D)	(D)	-
Small grains (wheat, oats, barley, rye)	farms	83	99	12	10	1	-
	acres	8,835	15,486	1,102	(D)	(D)	-
Cotton, all	farms	302	230	2	1	-	-
	acres	135,626	71,735	(D)	(D)	-	-
Rice	farms	-	-	-	-	-	-
	acres	-	-	-	-	-	-
Vegetables harvested for sale	farms	149	114	269	250	35	30
	acres	641	1,462	23,741	23,345	4,977	6,834
Land in orchards	farms	485	481	1,056	1,397	263	345
	acres	6,069	5,513	25,476	45,117	65,069	55,527
Nursery, greenhouse, floriculture, and sod	farms	82	69	1,309	1,035	190	114
	acres	624	717	29,876	29,822	3,456	6,336
All other crops (other than those listed above)	farms	1,468	1,360	2,260	1,875	205	166
	acres	137,297	102,621	94,387	69,985	5,893	6,079
LIVESTOCK AND POULTRY							
Cattle and calves inventory	farms	1,355	1,575	3,966	3,994	415	349
	number	65,422	73,302	243,201	243,688	28,270	27,685
Hogs and pigs inventory	farms	114	164	381	514	40	39
	number	13,263	11,823	2,781	4,485	228	272
Sheep and lambs inventory	farms	34	26	280	246	38	33
	number	529	282	3,279	2,348	965	770
Total horses and ponies inventory	farms	680	761	3,725	3,952	242	223
	number	3,541	4,026	45,321	43,571	2,129	1,771
Goats, all inventory	farms	323	393	858	1,095	69	58
	number	6,192	7,961	11,662	14,917	717	761
Chickens, all inventory	farms	535	399	1,194	852	131	62
	number	16,750,151	14,586,012	104,842	20,110	4,257	2,512

--continued

Table 1. **Summary by Hydrologic Unit Code: 2012 and 2007** (continued)

[For meaning of abbreviations and symbols, see introductory text.]

Item		H030901		H030902		H031001	
		2012	2007	2012	2007	2012	2007
FARMS AND LAND IN FARMS							
Farms	farms	2,568	2,566	7,655	7,015	3,590	4,055
Land in farms	acres	1,533,040	1,400,918	1,911,460	1,806,679	999,657	928,324
LAND USE AND PRACTICES							
Total cropland	farms	1,171	1,507	5,066	4,745	1,721	2,449
	acres	219,172	247,140	978,912	999,578	202,721	271,827
Harvested cropland	farms	1,021	1,287	4,726	4,162	1,529	2,116
	acres	183,142	190,831	788,082	812,059	178,886	199,117
Other pasture and grazing land that could have been used for crops without additional improvement (see text)	farms	121	290	263	853	159	455
	acres	22,637	47,223	86,945	99,829	10,681	63,549
Cropland idle or used for cover crops or soil-improvement but not harvested and not pastured or grazed	farms	102	63	311	190	144	100
	acres	11,085	6,705	58,605	64,512	5,633	4,095
Cropland on which all crops failed or were abandoned	farms	50	38	135	117	70	63
	acres	1,618	973	14,127	7,650	7,207	(D)
Cropland in cultivated summer fallow	farms	16	14	58	36	17	7
	acres	690	1,408	31,153	15,528	314	(D)
Total woodland	farms	582	391	741	624	774	643
	acres	359,323	352,287	247,780	255,772	185,087	137,115
Woodland pastured	farms	419	278	514	410	585	476
	acres	332,580	324,381	190,228	229,782	143,233	112,882
Woodland not pastured	farms	209	152	283	243	260	222
	acres	26,743	27,906	57,552	25,990	41,854	24,233
Permanent pasture and rangeland, other than cropland and woodland pastured (see text)	farms	1,579	1,301	2,396	2,254	2,199	1,969
	acres	818,875	667,165	514,744	393,906	575,848	457,944
Land in farmsteads, buildings, livestock facilities, ponds, roads, wasteland, etc.	farms	1,241	931	3,376	2,694	1,737	1,466
	acres	135,670	134,326	170,024	157,423	36,001	61,438
Cropland on which no-till practices were used	farms	19	(NA)	202	(NA)	46	(NA)
	acres	6,161	(NA)	65,288	(NA)	258	(NA)
Cropland on which conservation tillage, excluding no till, practices were used	farms	10	(NA)	476	(NA)	18	(NA)
	acres	1,360	(NA)	4,424	(NA)	2,932	(NA)
Irrigated land	farms	766	1,030	3,660	3,574	1,117	1,748
	acres	180,638	175,779	768,193	794,974	140,584	171,479
Harvested cropland	farms	676	954	3,341	3,214	1,054	1,683
	acres	146,673	153,179	689,357	744,279	133,638	166,598
Pastureland and other land	farms	108	93	379	416	78	95
	acres	33,965	22,600	78,836	50,695	6,946	4,881
FERTILIZER AND CHEMICALS							
Commercial fertilizer, lime, and soil conditioners	farms	1,009	1,481	3,091	3,918	1,451	2,390
	acres	247,286	448,320	552,969	875,811	217,437	284,345
Manure used	farms	109	111	411	360	113	166
	acres	13,700	48,339	8,551	4,583	6,624	8,792
Acres treated to control - Insects	farms	631	1,001	2,403	2,324	977	1,759
	acres	137,145	163,244	364,537	598,573	118,595	183,034
Weeds, grass, or brush	farms	871	1,020	2,854	2,510	1,262	1,819
	acres	267,038	153,472	508,923	539,599	164,880	164,870
Nematodes	farms	158	264	486	440	298	536
	acres	17,428	23,323	112,190	77,803	36,228	53,154
Diseases in crops and orchards	farms	403	691	1,163	1,127	705	1,186
	acres	60,246	112,773	230,020	330,466	83,391	137,485
Chemicals used to control growth, thin fruit, ripen, or defoliate	farms	197	236	547	379	352	396
	acres	61,598	20,953	229,731	119,285	50,014	28,081
SELECTED CROPS HARVESTED							
Corn, all	farms	5	6	19	24	12	6
	acres	(D)	(D)	4,340	(D)	57	(D)
Soybeans for beans	farms	1	1	2	1	1	1
	acres	(D)	(D)	(D)	(D)	(D)	(D)
Small grains (wheat, oats, barley, rye)	farms	-	-	1	1	-	1
	acres	-	-	(D)	(D)	-	(D)
Cotton, all	farms	-	-	-	-	-	-
	acres	-	-	-	-	-	-
Rice	farms	-	-	9	7	4	-
	acres	-	-	11,487	(D)	4	-
Vegetables harvested for sale	farms	32	31	279	313	81	66
	acres	5,521	4,013	104,662	116,589	18,504	14,260
Land in orchards	farms	580	903	2,431	2,182	975	1,696
	acres	106,396	114,856	206,889	247,927	123,347	148,237
Nursery, greenhouse, floriculture, and sod	farms	207	196	2,154	1,620	268	207
	acres	20,023	22,849	48,417	34,154	6,737	8,875
All other crops (other than those listed above)	farms	400	373	1,555	1,470	548	497
	acres	48,495	44,658	414,195	411,206	30,233	26,985
LIVESTOCK AND POULTRY							
Cattle and calves inventory	farms	1,548	1,299	1,693	1,695	2,111	2,051
	number	356,950	318,214	232,620	176,454	205,824	242,322
Hogs and pigs inventory	farms	57	74	190	232	100	107
	number	984	805	2,404	2,325	408	(D)
Sheep and lambs inventory	farms	67	30	217	147	55	48
	number	1,065	528	4,395	2,651	658	529
Total horses and ponies inventory	farms	702	623	1,722	1,724	749	757
	number	5,049	4,285	16,600	16,446	4,299	4,937
Goats, all inventory	farms	124	99	488	429	196	164
	number	2,300	2,503	6,961	5,832	2,108	1,684
Chickens, all inventory	farms	220	127	663	448	312	172
	number	(D)	(D)	51,666	37,347	9,288	4,402

--continued

Table 1. **Summary by Hydrologic Unit Code: 2012 and 2007** (continued)

[For meaning of abbreviations and symbols, see introductory text.]

Item		H031002		H031101		H031102	
		2012	2007	2012	2007	2012	2007
FARMS AND LAND IN FARMS							
Farms	farms	8,693	8,260	2,080	2,175	8,416	8,717
Land in farms	acres	1,053,521	1,010,957	435,032	452,818	1,879,845	1,859,754
LAND USE AND PRACTICES							
Total cropland	farms	3,474	4,080	1,067	1,172	5,176	5,560
	acres	243,334	292,683	125,337	118,952	889,210	866,855
Harvested cropland	farms	2,999	3,159	840	772	4,093	4,036
	acres	170,365	177,349	94,679	74,706	783,176	695,602
Other pasture and grazing land that could have been used for crops without additional improvement (see text)	farms	431	1,206	157	427	678	1,818
	acres	52,183	106,105	16,172	26,872	38,003	98,743
Cropland idle or used for cover crops or soil-improvement but not harvested and not pastured or grazed	farms	308	210	200	169	1,055	912
	acres	14,101	5,892	10,675	12,232	51,065	50,067
Cropland on which all crops failed or were abandoned	farms	144	105	63	66	270	314
	acres	2,837	2,112	1,589	2,003	6,976	11,267
Cropland in cultivated summer fallow	farms	61	34	35	40	221	251
	acres	3,848	1,225	2,222	3,139	9,990	11,176
Total woodland	farms	2,320	1,721	940	957	4,350	4,301
	acres	228,949	181,079	181,518	198,839	594,915	607,999
Woodland pastured	farms	1,603	1,186	483	437	1,779	1,712
	acres	130,562	125,725	65,606	54,860	117,359	127,432
Woodland not pastured	farms	938	675	617	667	3,217	3,234
	acres	98,387	55,354	115,912	143,979	477,556	480,567
Permanent pasture and rangeland, other than cropland and woodland pastured (see text)	farms	5,616	4,864	1,239	1,240	4,721	4,616
	acres	528,389	463,733	98,023	103,830	273,938	267,775
Land in farmsteads, buildings, livestock facilities, ponds, roads, wasteland, etc.	farms	4,915	3,578	1,324	1,128	5,474	4,527
	acres	52,849	73,462	30,154	31,197	121,782	117,125
Cropland on which no-till practices were used	farms	225	(NA)	76	(NA)	443	(NA)
	acres	2,933	(NA)	20,199	(NA)	133,542	(NA)
Cropland on which conservation tillage, excluding no till, practices were used	farms	78	(NA)	58	(NA)	424	(NA)
	acres	3,018	(NA)	16,193	(NA)	187,833	(NA)
Irrigated land	farms	1,857	2,236	263	239	1,580	1,604
	acres	94,611	108,679	24,489	18,114	298,927	255,002
Harvested cropland	farms	1,603	1,907	236	213	1,449	1,418
	acres	88,002	101,205	23,026	17,276	292,704	246,155
Pastureland and other land	farms	311	387	34	42	175	268
	acres	6,609	7,474	1,463	838	6,223	8,847
FERTILIZER AND CHEMICALS							
Commercial fertilizer, lime, and soil conditioners	farms	2,686	3,808	774	974	3,666	4,563
	acres	200,970	242,747	107,967	120,017	793,041	734,285
Manure used	farms	497	642	145	168	576	629
	acres	16,790	14,871	9,129	6,670	67,377	48,483
Acres treated to control -							
Insects	farms	1,583	2,063	328	340	2,058	2,105
	acres	117,275	140,983	55,856	40,262	550,244	509,921
Weeds, grass, or brush	farms	2,289	2,510	498	413	2,753	2,215
	acres	149,049	121,076	76,579	54,788	718,606	433,273
Nematodes	farms	401	342	96	32	676	461
	acres	48,232	29,555	27,035	4,283	285,850	130,488
Diseases in crops and orchards	farms	783	931	120	72	924	608
	acres	70,976	74,360	24,072	8,207	246,039	134,675
Chemicals used to control growth, thin fruit, ripen, or defoliate	farms	299	290	46	42	653	568
	acres	22,681	18,456	11,608	12,668	264,955	184,276
SELECTED CROPS HARVESTED							
Corn, all	farms	10	16	88	87	594	702
	acres	(D)	(D)	11,279	11,260	67,683	92,805
Soybeans for beans	farms	3	1	20	15	160	139
	acres	42	(D)	2,694	1,219	17,052	15,572
Small grains (wheat, oats, barley, rye)	farms	5	9	19	15	185	257
	acres	(D)	(D)	3,040	2,409	24,171	36,093
Cotton, all	farms	2	-	30	32	622	649
	acres	(D)	-	11,687	11,902	297,566	219,649
Rice	farms	-	-	-	-	-	-
	acres	-	-	-	-	-	-
Vegetables harvested for sale	farms	281	243	72	67	366	477
	acres	32,830	36,447	2,550	2,500	48,502	59,684
Land in orchards	farms	845	1,440	179	183	936	871
	acres	41,008	57,874	2,017	1,979	23,657	20,800
Nursery, greenhouse, floriculture, and sod	farms	715	621	89	66	249	205
	acres	12,672	11,495	906	1,093	6,958	11,522
All other crops (other than those listed above)	farms	1,936	1,662	614	556	2,942	2,934
	acres	84,411	70,129	60,617	42,383	305,293	248,273
LIVESTOCK AND POULTRY							
Cattle and calves inventory	farms	4,821	4,454	993	1,074	3,776	4,191
	number	208,844	229,351	77,798	94,540	261,348	313,616
Hogs and pigs inventory	farms	334	295	65	94	276	335
	number	2,559	3,630	1,662	1,256	4,115	36,993
Sheep and lambs inventory	farms	202	164	47	39	141	112
	number	2,134	2,834	677	709	3,219	1,992
Total horses and ponies inventory	farms	2,547	2,354	639	706	1,973	2,132
	number	21,125	20,357	4,942	5,495	11,858	14,286
Goats, all inventory	farms	705	625	138	202	719	911
	number	9,462	8,436	2,578	2,785	12,873	16,859
Chickens, all inventory	farms	983	571	228	165	1,026	759
	number	3,552,887	3,501,035	(D)	2,244,992	21,654,393	29,578,914

--continued

Table 1. **Summary by Hydrologic Unit Code: 2012 and 2007** (continued)

[For meaning of abbreviations and symbols, see introductory text.]

Item		H031200		H031300		H031401	
		2012	2007	2012	2007	2012	2007
FARMS AND LAND IN FARMS							
Farms	farms	2,132	2,232	12,428	14,017	3,287	3,486
Land in farms	acres	577,539	644,676	3,711,773	3,879,854	567,530	529,259
LAND USE AND PRACTICES							
Total cropland	farms	1,406	1,507	8,071	9,159	2,113	2,142
	acres	211,325	253,579	1,639,384	1,768,069	226,007	236,333
Harvested cropland	farms	1,097	1,118	6,036	6,366	1,653	1,514
	acres	184,115	197,506	1,406,178	1,342,582	189,302	168,682
Other pasture and grazing land that could have been used for crops without additional improvement (see text)	farms	114	435	835	2,899	203	635
	acres	5,126	26,400	53,090	199,124	10,952	30,140
Cropland idle or used for cover crops or soil-improvement but not harvested and not pastured or grazed	farms	331	267	2,268	1,919	524	506
	acres	17,145	18,648	144,336	143,783	21,711	29,164
Cropland on which all crops failed or were abandoned	farms	84	137	449	961	97	97
	acres	1,775	6,441	16,589	59,735	2,577	7,036
Cropland in cultivated summer fallow	farms	67	66	376	426	94	68
	acres	3,164	4,584	19,191	22,845	1,465	1,311
Total woodland	farms	1,288	1,323	7,696	8,383	1,757	1,905
	acres	257,989	281,362	1,385,512	1,433,965	235,118	182,411
Woodland pastured	farms	377	394	2,913	3,454	616	608
	acres	21,697	22,719	135,995	187,127	18,684	19,988
Woodland not pastured	farms	1,064	1,117	5,927	6,262	1,396	1,510
	acres	236,292	258,643	1,249,517	1,246,838	216,434	162,423
Permanent pasture and rangeland, other than cropland and woodland pastured (see text)	farms	1,052	1,036	6,882	7,211	1,781	1,690
	acres	68,201	55,386	473,269	452,906	69,404	71,933
Land in farmsteads, buildings, livestock facilities, ponds, roads, wasteland, etc.	farms	1,416	1,197	7,909	6,960	2,149	1,811
	acres	40,024	54,349	213,608	224,914	37,001	38,582
Cropland on which no-till practices were used	farms	153	(NA)	779	(NA)	145	(NA)
	acres	37,852	(NA)	217,347	(NA)	34,525	(NA)
Cropland on which conservation tillage, excluding no till, practices were used	farms	114	(NA)	717	(NA)	157	(NA)
	acres	48,874	(NA)	309,887	(NA)	54,475	(NA)
Irrigated land	farms	355	380	1,625	1,752	270	274
	acres	49,676	48,450	544,490	497,421	14,635	14,530
Harvested cropland	farms	335	340	1,532	1,580	246	220
	acres	49,512	47,301	538,931	485,146	14,514	14,127
Pastureland and other land	farms	25	54	136	271	27	67
	acres	164	1,149	5,559	12,275	121	403
FERTILIZER AND CHEMICALS							
Commercial fertilizer, lime, and soil conditioners	farms	917	1,174	5,255	6,701	1,367	1,710
	acres	182,826	192,477	1,383,663	1,390,969	184,647	186,808
Manure used	farms	144	156	1,444	1,435	298	241
	acres	15,490	12,284	162,123	131,566	17,529	12,098
Acres treated to control -							
Insects	farms	508	583	2,697	2,689	617	577
	acres	137,398	137,785	887,440	898,575	133,725	118,000
Weeds, grass, or brush	farms	690	575	4,373	3,784	1,017	818
	acres	179,983	142,804	1,341,391	916,524	173,311	139,992
Nematodes	farms	163	120	878	638	202	78
	acres	70,763	33,260	458,146	211,829	55,221	21,464
Diseases in crops and orchards	farms	234	181	1,281	873	285	187
	acres	54,626	30,788	483,358	263,603	84,057	31,406
Chemicals used to control growth, thin fruit, ripen, or defoliate	farms	201	160	843	844	200	151
	acres	90,981	69,034	418,484	369,446	48,426	34,309
SELECTED CROPS HARVESTED							
Corn, all	farms	133	215	878	1,015	152	159
	acres	14,386	39,119	150,791	183,432	5,348	10,999
Soybeans for beans	farms	42	74	383	409	108	74
	acres	4,442	8,726	58,318	72,826	14,108	11,640
Small grains (wheat, oats, barley, rye)	farms	39	66	722	663	112	81
	acres	6,876	6,722	115,498	117,223	18,928	12,707
Cotton, all	farms	171	170	931	960	177	164
	acres	95,500	81,523	464,826	437,090	51,772	46,590
Rice	farms	-	-	-	-	-	-
	acres	-	-	-	-	-	-
Vegetables harvested for sale	farms	127	108	470	434	132	113
	acres	6,466	6,610	38,306	46,647	968	1,006
Land in orchards	farms	387	400	917	946	398	348
	acres	10,764	11,128	61,241	55,838	4,969	3,558
Nursery, greenhouse, floriculture, and sod	farms	117	90	264	232	111	85
	acres	3,644	3,131	10,865	11,272	7,650	8,022
All other crops (other than those listed above)	farms	657	665	4,793	5,107	1,214	1,159
	acres	42,703	43,599	519,942	442,962	87,356	76,015
LIVESTOCK AND POULTRY							
Cattle and calves inventory	farms	646	743	4,678	5,614	1,162	1,281
	number	34,127	44,281	351,068	361,086	54,365	69,377
Hogs and pigs inventory	farms	55	79	218	294	91	94
	number	(D)	2,218	9,909	80,662	581	720
Sheep and lambs inventory	farms	30	37	192	159	74	40
	number	422	764	10,602	3,259	2,017	905
Total horses and ponies inventory	farms	495	513	2,824	3,645	833	918
	number	3,296	3,574	18,789	24,708	5,898	7,331
Goats, all inventory	farms	145	198	833	1,089	278	339
	number	1,868	5,402	27,172	19,378	3,555	5,398
Chickens, all inventory	farms	272	185	1,391	1,174	540	312
	number	5,117,273	6,806,517	42,701,210	48,083,673	3,215,012	3,425,270

--continued

Table 1. **Summary by Hydrologic Unit Code: 2012 and 2007** (continued)

[For meaning of abbreviations and symbols, see introductory text.]

Item		H031402		H031403		H031501	
		2012	2007	2012	2007	2012	2007
FARMS AND LAND IN FARMS							
Farms	farms	5,099	5,617	2,729	3,036	12,908	14,833
Land in farms	acres	1,100,249	1,176,044	619,778	610,404	1,904,917	2,031,043
LAND USE AND PRACTICES							
Total cropland	farms	3,269	3,646	1,752	1,965	7,501	8,967
	acres	391,013	421,584	185,673	203,085	511,071	631,000
Harvested cropland	farms	2,268	2,306	1,350	1,401	6,385	6,641
	acres	279,311	237,460	145,284	122,557	413,969	386,058
Other pasture and grazing land that could have been used for crops without additional improvement (see text)	farms	461	1,279	179	590	718	2,946
	acres	27,903	91,193	10,266	41,981	35,718	150,997
Cropland idle or used for cover crops or soil-improvement but not harvested and not pastured or grazed	farms	1,119	1,064	467	428	1,238	1,292
	acres	69,253	68,297	25,451	25,147	49,901	65,618
Cropland on which all crops failed or were abandoned	farms	175	307	83	158	276	697
	acres	6,253	17,471	1,564	8,404	6,905	24,153
Cropland in cultivated summer fallow	farms	183	170	73	80	177	230
	acres	8,293	7,163	3,108	4,996	4,578	4,174
Total woodland	farms	3,352	3,733	1,741	1,878	7,822	8,602
	acres	436,170	489,058	281,799	271,876	670,883	722,312
Woodland pastured	farms	1,096	1,276	637	776	4,158	4,790
	acres	59,018	64,823	33,928	52,730	137,304	171,654
Woodland not pastured	farms	2,732	3,019	1,412	1,438	5,170	5,467
	acres	377,152	424,235	247,871	219,146	533,579	550,658
Permanent pasture and rangeland, other than cropland and woodland pastured (see text)	farms	2,779	2,699	1,590	1,621	9,484	9,772
	acres	196,757	185,745	115,253	101,001	605,354	557,882
Land in farmsteads, buildings, livestock facilities, ponds, roads, wasteland, etc.	farms	3,282	2,956	1,723	1,480	8,296	6,900
	acres	76,309	79,657	37,053	34,442	117,609	119,849
Cropland on which no-till practices were used	farms	239	(NA)	155	(NA)	740	(NA)
	acres	48,675	(NA)	27,743	(NA)	142,808	(NA)
Cropland on which conservation tillage, excluding no till, practices were used	farms	247	(NA)	147	(NA)	224	(NA)
	acres	69,637	(NA)	44,168	(NA)	18,627	(NA)
Irrigated land	farms	267	266	110	97	555	634
	acres	17,765	17,817	6,422	6,520	22,342	24,455
Harvested cropland	farms	250	229	106	86	505	555
	acres	17,164	14,951	6,196	5,982	20,810	22,794
Pastureland and other land	farms	23	49	11	17	67	106
	acres	601	2,866	226	538	1,532	1,661
FERTILIZER AND CHEMICALS							
Commercial fertilizer, lime, and soil conditioners	farms	1,933	2,350	1,113	1,372	4,616	6,408
	acres	292,695	269,381	147,936	147,108	380,239	451,315
Manure used	farms	594	641	334	402	2,307	2,348
	acres	62,663	65,825	44,683	37,370	169,462	137,563
Acres treated to control -							
Insects	farms	822	707	373	355	1,395	1,273
	acres	143,585	116,311	79,529	67,335	132,462	105,490
Weeds, grass, or brush	farms	1,416	1,144	808	663	4,144	3,817
	acres	245,658	121,023	125,632	85,679	374,052	284,992
Nematodes	farms	220	101	101	67	174	121
	acres	83,923	20,075	25,709	16,286	18,528	17,580
Diseases in crops and orchards	farms	312	161	144	87	347	245
	acres	78,296	16,455	36,619	15,606	33,832	13,905
Chemicals used to control growth, thin fruit, ripen, or defoliate	farms	231	134	99	105	204	184
	acres	78,887	47,407	32,719	31,225	46,148	38,225
SELECTED CROPS HARVESTED							
Corn, all	farms	249	313	155	147	533	377
	acres	14,522	25,916	12,761	11,067	54,352	47,143
Soybeans for beans	farms	103	56	62	46	295	188
	acres	11,910	5,283	8,264	5,374	52,921	34,118
Small grains (wheat, oats, barley, rye)	farms	137	150	73	60	161	92
	acres	18,869	15,030	10,191	5,387	17,810	10,520
Cotton, all	farms	260	175	106	102	138	133
	acres	90,121	61,916	36,416	30,999	58,237	45,299
Rice	farms	-	-	2	-	-	-
	acres	-	-	(D)	-	-	-
Vegetables harvested for sale	farms	140	153	88	82	411	340
	acres	1,024	1,286	511	394	2,148	2,329
Land in orchards	farms	357	407	158	187	311	393
	acres	3,568	4,081	2,151	2,482	3,932	3,706
Nursery, greenhouse, floriculture, and sod	farms	65	42	28	23	263	223
	acres	495	1,029	2,566	1,736	5,000	7,744
All other crops (other than those listed above)	farms	1,845	1,921	1,105	1,200	5,516	6,009
	acres	141,387	123,435	74,922	66,658	228,750	237,820
LIVESTOCK AND POULTRY							
Cattle and calves inventory	farms	2,070	2,248	1,246	1,361	6,781	7,935
	number	133,712	163,234	82,528	75,679	323,651	317,935
Hogs and pigs inventory	farms	70	91	31	53	251	283
	number	594	4,225	769	3,772	16,922	46,610
Sheep and lambs inventory	farms	74	26	25	22	241	229
	number	1,625	807	609	522	5,737	5,479
Total horses and ponies inventory	farms	956	998	511	618	3,752	4,368
	number	6,315	6,459	2,871	3,889	23,552	29,929
Goats, all inventory	farms	228	353	153	213	1,000	1,304
	number	3,238	7,680	2,676	4,399	17,080	23,228
Chickens, all inventory	farms	692	510	373	308	2,209	1,809
	number	31,389,926	28,992,115	14,962,179	16,542,153	101,255,328	92,015,626

--continued

Table 1. **Summary by Hydrologic Unit Code: 2012 and 2007** (continued)

[For meaning of abbreviations and symbols, see introductory text.]

Item		H031502		H031601		H031602	
		2012	2007	2012	2007	2012	2007
FARMS AND LAND IN FARMS							
Farms	farms	3,931	4,320	13,564	15,481	2,403	2,840
Land in farms	acres	1,346,544	1,348,123	2,806,049	2,929,763	644,329	681,859
LAND USE AND PRACTICES							
Total cropland	farms	2,405	2,749	8,554	10,142	1,513	1,867
	acres	356,318	377,454	894,249	1,012,312	135,647	160,388
Harvested cropland	farms	1,869	1,897	6,519	7,215	1,179	1,421
	acres	248,155	200,930	682,962	635,493	99,677	95,604
Other pasture and grazing land that could have been used for crops without additional improvement (see text)	farms	302	864	742	2,995	169	539
	acres	25,477	80,671	41,140	215,895	9,496	35,786
Cropland idle or used for cover crops or soil-improvement but not harvested and not pastured or grazed	farms	572	562	2,388	2,127	317	307
	acres	75,075	67,942	156,015	137,176	22,961	22,094
Cropland on which all crops failed or were abandoned	farms	153	377	326	635	81	143
	acres	3,893	22,502	8,581	15,166	2,069	2,895
Cropland in cultivated summer fallow	farms	78	99	244	280	54	75
	acres	3,718	5,409	5,551	8,582	1,444	4,009
Total woodland	farms	2,229	2,481	8,008	8,681	1,432	1,588
	acres	529,431	578,816	965,566	995,849	336,064	329,797
Woodland pastured	farms	996	1,127	3,704	4,262	546	691
	acres	62,927	84,161	131,725	147,028	28,661	39,781
Woodland not pastured	farms	1,602	1,773	5,711	6,101	1,124	1,153
	acres	466,504	494,655	833,841	848,821	307,403	290,016
Permanent pasture and rangeland, other than cropland and woodland pastured (see text)	farms	2,482	2,459	8,671	9,036	1,456	1,630
	acres	386,207	323,559	741,905	717,484	140,409	144,221
Land in farmsteads, buildings, livestock facilities, ponds, roads, wasteland, etc.	farms	2,219	1,776	8,491	7,261	1,425	1,233
	acres	74,588	68,294	204,329	204,118	32,209	47,453
Cropland on which no-till practices were used	farms	200	(NA)	628	(NA)	80	(NA)
	acres	48,158	(NA)	135,915	(NA)	18,143	(NA)
Cropland on which conservation tillage, excluding no till, practices were used	farms	146	(NA)	355	(NA)	104	(NA)
	acres	36,100	(NA)	120,697	(NA)	20,794	(NA)
Irrigated land	farms	176	217	442	494	160	160
	acres	9,752	9,589	34,791	18,419	4,046	5,069
Harvested cropland	farms	160	175	416	416	142	147
	acres	9,567	9,235	33,822	16,628	3,779	4,960
Pastureland and other land	farms	19	49	33	92	20	14
	acres	185	354	969	1,791	267	109
FERTILIZER AND CHEMICALS							
Commercial fertilizer, lime, and soil conditioners	farms	1,497	1,860	5,015	6,557	1,039	1,383
	acres	204,568	221,980	575,978	661,423	96,593	111,602
Manure used	farms	276	287	1,651	1,899	214	182
	acres	33,615	28,807	169,939	142,679	12,831	9,258
Acres treated to control -							
Insects	farms	585	582	1,862	1,351	327	365
	acres	115,129	82,950	282,903	168,222	51,513	40,940
Weeds, grass, or brush	farms	1,120	884	4,241	3,873	652	607
	acres	209,703	117,026	598,224	417,865	72,863	52,329
Nematodes	farms	136	56	225	120	56	44
	acres	31,323	14,375	29,155	12,968	10,259	2,939
Diseases in crops and orchards	farms	194	114	391	224	135	115
	acres	39,919	12,276	86,101	33,505	33,367	15,515
Chemicals used to control growth, thin fruit, ripen, or defoliate	farms	134	90	211	146	58	59
	acres	38,391	23,516	49,120	38,808	9,813	12,409
SELECTED CROPS HARVESTED							
Corn, all	farms	211	152	619	583	75	96
	acres	18,755	17,891	108,940	120,448	6,683	5,215
Soybeans for beans	farms	105	36	686	441	56	35
	acres	33,457	10,132	222,573	143,790	13,912	5,281
Small grains (wheat, oats, barley, rye)	farms	92	48	232	120	45	26
	acres	21,588	7,982	36,590	19,240	11,955	3,440
Cotton, all	farms	108	96	147	109	17	32
	acres	47,941	32,370	51,887	45,612	8,712	10,713
Rice	farms	-	-	2	1	-	-
	acres	-	-	(D)	(D)	-	-
Vegetables harvested for sale	farms	205	211	504	518	110	153
	acres	2,476	2,024	6,324	5,351	1,598	2,129
Land in orchards	farms	181	211	189	246	159	232
	acres	3,591	3,712	1,690	2,351	2,467	3,413
Nursery, greenhouse, floriculture, and sod	farms	80	44	154	130	85	73
	acres	3,661	2,904	1,423	(D)	1,880	3,462
All other crops (other than those listed above)	farms	1,485	1,604	5,434	6,325	931	1,157
	acres	124,266	125,592	270,804	303,970	55,131	62,479
LIVESTOCK AND POULTRY							
Cattle and calves inventory	farms	1,917	2,101	6,472	7,342	1,095	1,313
	number	190,746	161,876	354,278	406,396	64,688	66,428
Hogs and pigs inventory	farms	66	79	192	212	53	57
	number	533	(D)	212,423	246,466	(D)	5,230
Sheep and lambs inventory	farms	55	31	178	139	39	44
	number	1,128	1,108	5,803	4,313	636	847
Total horses and ponies inventory	farms	939	1,103	3,005	3,912	577	716
	number	5,440	8,577	19,281	27,243	3,307	4,743
Goats, all inventory	farms	252	397	647	986	203	227
	number	5,481	8,117	11,220	17,388	3,756	3,944
Chickens, all inventory	farms	342	222	1,615	1,512	271	202
	number	5,079,628	4,803,492	49,402,318	57,033,481	850,450	(D)

--continued

Table 1. **Summary by Hydrologic Unit Code: 2012 and 2007** (continued)

[For meaning of abbreviations and symbols, see introductory text.]

Item		H031700		H031800	
		2012	2007	2012	2007
FARMS AND LAND IN FARMS					
Farms	farms	8,393	9,483	8,498	9,473
Land in farms	acres	1,302,164	1,337,523	1,397,731	1,556,962
LAND USE AND PRACTICES					
Total cropland	farms	4,968	6,153	4,817	5,996
	acres	307,412	382,766	322,337	434,187
Harvested cropland	farms	4,055	4,566	3,860	4,261
	acres	210,213	201,828	220,921	235,694
Other pasture and grazing land that could have been used for crops without additional improvement (see text)	farms	649	2,113	609	2,185
	acres	38,151	124,325	33,099	143,165
Cropland idle or used for cover crops or soil-improvement but not harvested and not pastured or grazed	farms	895	940	941	894
	acres	50,579	48,355	59,062	48,135
Cropland on which all crops failed or were abandoned	farms	243	289	180	222
	acres	4,934	4,454	3,627	4,829
Cropland in cultivated summer fallow	farms	200	232	161	109
	acres	3,535	3,804	5,628	2,364
Total woodland	farms	5,249	5,551	5,389	5,739
	acres	572,996	564,985	612,870	709,713
Woodland pastured	farms	2,345	2,622	2,327	2,564
	acres	96,093	114,649	90,657	116,701
Woodland not pastured	farms	3,836	3,962	3,931	4,112
	acres	476,903	450,336	522,213	593,012
Permanent pasture and rangeland, other than cropland and woodland pastured (see text)	farms	5,622	5,556	5,621	5,345
	acres	345,155	308,468	365,588	327,762
Land in farmsteads, buildings, livestock facilities, ponds, roads, wasteland, etc.	farms	5,395	4,509	5,431	4,334
	acres	76,601	81,304	96,936	85,300
Cropland on which no-till practices were used	farms	303	(NA)	242	(NA)
	acres	10,316	(NA)	13,660	(NA)
Cropland on which conservation tillage, excluding no till, practices were used	farms	176	(NA)	171	(NA)
	acres	29,031	(NA)	19,641	(NA)
Irrigated land	farms	450	423	237	235
	acres	8,390	7,788	3,277	3,234
Harvested cropland	farms	422	402	208	211
	acres	7,949	7,248	2,529	2,180
Pastureland and other land	farms	38	24	33	27
	acres	441	540	748	1,054
FERTILIZER AND CHEMICALS					
Commercial fertilizer, lime, and soil conditioners	farms	3,728	4,623	3,219	3,840
	acres	247,918	248,401	195,523	237,577
Manure used	farms	1,402	1,407	1,242	1,516
	acres	103,587	87,374	92,397	107,786
Acres treated to control -					
Insects	farms	1,247	1,047	926	737
	acres	78,860	51,393	53,912	40,724
Weeds, grass, or brush	farms	2,716	2,351	2,170	1,928
	acres	184,573	126,493	142,458	118,124
Nematodes	farms	120	60	95	46
	acres	10,931	8,724	5,295	2,009
Diseases in crops and orchards	farms	324	203	167	95
	acres	20,572	14,666	9,646	4,613
Chemicals used to control growth, thin fruit, ripen, or defoliate	farms	126	24	69	19
	acres	13,649	8,469	5,322	3,846
SELECTED CROPS HARVESTED					
Corn, all	farms	217	277	137	179
	acres	8,468	12,454	11,876	17,772
Soybeans for beans	farms	58	24	88	31
	acres	13,331	2,888	24,140	9,485
Small grains (wheat, oats, barley, rye)	farms	42	34	41	32
	acres	6,885	5,007	4,270	(D)
Cotton, all	farms	23	23	14	16
	acres	15,926	8,353	4,994	(D)
Rice	farms	-	-	-	-
	acres	-	-	-	-
Vegetables harvested for sale	farms	374	381	290	282
	acres	2,854	3,213	919	2,400
Land in orchards	farms	364	468	152	156
	acres	4,756	5,841	1,712	2,422
Nursery, greenhouse, floriculture, and sod	farms	240	207	97	70
	acres	3,289	3,471	1,089	(D)
All other crops (other than those listed above)	farms	3,497	3,984	3,512	3,981
	acres	156,441	160,769	173,772	197,432
LIVESTOCK AND POULTRY					
Cattle and calves inventory	farms	4,467	4,983	4,456	4,806
	number	252,889	242,059	251,444	258,594
Hogs and pigs inventory	farms	199	253	132	149
	number	1,846	2,573	81,511	46,795
Sheep and lambs inventory	farms	163	136	129	89
	number	3,518	3,441	2,468	1,480
Total horses and ponies inventory	farms	2,168	2,615	2,284	2,549
	number	13,079	16,636	15,401	17,820
Goats, all inventory	farms	524	648	401	480
	number	9,208	11,624	5,010	7,679
Chickens, all inventory	farms	1,375	1,389	1,278	1,128
	number	57,961,409	65,551,565	73,021,018	81,471,605

Great Lakes
Water Resource Region 04
HUC6 Level Watersheds

Source: U.S. Geological Survey

Great Lakes
Water Resource Region 04

Watershed Name	Hydrologic Unit Code
Northwestern Lake Superior	040101
St. Louis	040102
Southwestern Lake Superior	040103
Southcentral Lake Superior	040201
Southeastern Lake Superior	040202
Lake Superior	040203
Northwestern Lake Michigan	040301
Fox	040302
Southwestern Lake Michigan	040400
Southeastern Lake Michigan	040500
Northeastern Lake Michigan	040601
Lake Michigan	040602
Northwestern Lake Huron	040700
Southwestern Lake Huron	040801
Saginaw	040802
Lake Huron	040803
St. Clair-Detroit	040900
Western Lake Erie	041000
Southern Lake Erie	041100
Eastern Lake Erie	041201
Lake Erie	041202
Southwestern Lake Ontario	041300
Southeastern Lake Ontario	041401
Oswego	041402
Northeastern Lake Ontario	041501
Lake Ontario	041502
St. Lawrence	041503
Lake Champlain-Richelieu River	041504
St. Francois River	041505

HUC 041504: The watershed referred to as "041504 Lake Champlain-Richelieu River" in 2012 was known as "020100 Richelieu" in 2007. The shape and boundaries of this watershed did not change.

HUC 041505: The watershed referred to as "041505 St. Francois River" in 2012 was known as "011100 St. Francois" in 2007. The shape and boundaries of this watershed did not change.

Table 1. **Summary by Hydrologic Unit Code: 2012 and 2007** (continued)

[For meaning of abbreviations and symbols, see introductory text.]

Item	United States		H04 Great Lakes		H040101	
	2012	2007	2012	2007	2012	2007
FARMS AND LAND IN FARMS						
Farms ....farms	2,109,303	2,204,792	124,901	125,715	93	48
Land in farms ....acres	914,527,657	922,095,840	24,617,645	23,682,553	11,147	6,712
LAND USE AND PRACTICES						
Total cropland ....farms	1,551,654	1,685,339	106,523	109,330	66	38
....acres	389,690,414	406,424,909	18,680,656	18,471,204	3,366	2,075
Harvested cropland ....farms	1,288,875	1,328,004	91,272	87,776	60	33
....acres	314,964,600	309,607,601	17,361,600	16,556,955	3,051	1,372
Other pasture and grazing land that could have been used for crops without additional improvement (see text) ....farms	141,537	404,753	10,080	23,214	4	12
....acres	12,802,847	35,771,154	235,459	643,430	40	617
Cropland idle or used for cover crops or soil-improvement but not harvested and not pastured or grazed ....farms	381,453	360,225	26,866	30,020	12	6
....acres	36,382,032	37,968,749	848,537	1,019,658	94	(D)
Cropland on which all crops failed or were abandoned ....farms	97,248	89,587	6,051	6,065	6	2
....acres	11,395,368	7,405,898	163,011	143,795	85	(D)
Cropland in cultivated summer fallow ....farms	61,442	67,960	3,532	4,260	7	1
....acres	14,145,567	15,671,507	72,049	107,366	96	(D)
Total woodland ....farms	840,399	843,294	66,362	64,547	67	31
....acres	77,012,907	75,098,603	3,195,016	2,828,504	4,654	3,426
Woodland pastured ....farms	350,761	370,297	11,333	11,165	32	20
....acres	27,999,006	28,609,690	283,900	272,238	1,482	1,366
Woodland not pastured ....farms	606,279	596,123	60,812	59,056	53	23
....acres	49,013,901	46,488,913	2,911,116	2,556,266	3,172	2,060
Permanent pasture and rangeland, other than cropland and woodland pastured (see text) ....farms	1,176,156	1,132,606	48,535	42,648	45	23
....acres	415,309,280	408,832,116	1,118,606	918,931	2,006	631
Land in farmsteads, buildings, livestock facilities, ponds, roads, wasteland, etc. ....farms	1,338,485	1,126,272	92,044	82,466	70	26
....acres	32,515,057	31,740,212	1,623,367	1,463,914	1,121	580
Cropland on which no-till practices were used ....farms	278,290	(NA)	22,663	(NA)	4	(NA)
....acres	96,476,496	(NA)	4,152,889	(NA)	(D)	(NA)
Cropland on which conservation tillage, excluding no till, practices were used ....farms	195,738	(NA)	17,467	(NA)	-	(NA)
....acres	76,639,804	(NA)	4,227,322	(NA)	-	(NA)
Irrigated land ....farms	296,303	301,028	9,354	8,579	12	2
....acres	55,822,231	56,599,305	808,629	700,534	26	(D)
Harvested cropland ....farms	261,281	256,105	9,096	8,069	12	2
....acres	52,092,384	51,537,104	803,665	693,873	26	(D)
Pastureland and other land ....farms	60,330	72,585	387	668	-	-
....acres	3,729,847	5,062,201	4,964	6,661	-	-
FERTILIZER AND CHEMICALS						
Commercial fertilizer, lime, and soil conditioners ....farms	877,907	1,022,036	58,805	62,912	14	7
....acres	247,802,465	265,995,497	12,819,774	13,242,944	(D)	58
Manure used ....farms	275,420	307,073	27,093	28,933	17	3
....acres	22,072,968	22,096,315	2,439,891	2,286,544	328	(D)
Acres treated to control - Insects ....farms	361,286	354,357	26,681	22,144	8	1
....acres	100,719,008	90,947,822	4,929,035	3,668,305	29	(D)
Weeds, grass, or brush ....farms	794,320	703,884	54,520	46,384	8	1
....acres	285,510,954	226,295,783	13,571,341	11,110,423	80	(D)
Nematodes ....farms	58,865	34,992	4,766	2,019	-	-
....acres	14,454,000	7,560,158	681,667	262,525	-	-
Diseases in crops and orchards ....farms	121,682	97,333	10,383	7,234	5	-
....acres	35,006,868	22,693,212	1,413,101	760,205	20	-
Chemicals used to control growth, thin fruit, ripen, or defoliate ....farms	53,200	44,638	3,183	2,627	-	-
....acres	13,136,568	12,125,799	338,224	195,166	-	-
SELECTED CROPS HARVESTED						
Corn, all ....farms	376,179	375,631	41,026	39,750	-	-
....acres	94,609,673	92,228,203	6,634,540	6,355,530	-	-
Soybeans for beans ....farms	302,963	279,110	32,080	28,904	-	-
....acres	76,104,780	63,915,821	5,093,508	4,477,251	-	-
Small grains (wheat, oats, barley, rye) ....farms	184,481	201,413	19,582	22,120	2	1
....acres	53,668,136	56,231,436	1,236,471	1,444,323	(D)	(D)
Cotton, all ....farms	18,155	18,605	-	-	-	-
....acres	9,384,080	10,493,238	-	-	-	-
Rice ....farms	5,591	6,084	-	-	-	-
....acres	2,693,759	2,758,792	-	-	-	-
Vegetables harvested for sale ....farms	72,045	69,172	7,447	6,914	3	1
....acres	4,180,891	4,356,880	382,510	434,245	2	(D)
Land in orchards ....farms	106,488	115,935	5,414	5,373	10	4
....acres	5,199,729	5,039,476	194,227	197,046	(D)	5
Nursery, greenhouse, floriculture, and sod ....farms	54,557	41,708	4,972	3,399	10	1
....acres	892,089	721,458	49,449	25,844	1	(D)
All other crops (other than those listed above) ....farms	931,925	986,391	62,368	61,401	54	31
....acres	72,024,554	79,856,490	3,794,661	3,671,182	2,979	1,362
LIVESTOCK AND POULTRY						
Cattle and calves inventory ....farms	913,246	963,669	37,296	36,809	27	18
....number	89,994,614	96,347,858	3,880,484	3,353,162	351	198
Hogs and pigs inventory ....farms	63,246	75,442	5,464	6,033	3	3
....number	66,026,785	67,786,318	2,300,471	2,127,334	(D)	15
Sheep and lambs inventory ....farms	88,338	83,134	5,297	4,782	3	1
....number	5,364,844	5,819,162	185,518	155,658	(D)	(D)
Total horses and ponies inventory ....farms	504,795	575,942	29,733	30,947	34	13
....number	3,621,348	4,028,827	219,925	216,552	229	46
Goats, all inventory ....farms	128,456	144,466	5,879	6,600	5	1
....number	2,621,514	3,140,529	80,917	72,074	(D)	(D)
Chickens, all inventory ....farms	221,779	166,680	16,287	11,465	32	9
....number	1,974,854,740	2,058,223,629	37,459,001	25,755,120	1,111	121

--continued

Table 1. **Summary by Hydrologic Unit Code: 2012 and 2007** (continued)

[For meaning of abbreviations and symbols, see introductory text.]

Item		H040102		H040103		H040201	
		2012	2007	2012	2007	2012	2007
FARMS AND LAND IN FARMS							
Farms	farms	647	711	936	895	428	413
Land in farms	acres	117,461	132,856	183,092	203,462	80,311	79,013
LAND USE AND PRACTICES							
Total cropland	farms	549	584	771	792	352	346
	acres	54,285	62,385	86,806	98,589	33,641	36,674
Harvested cropland	farms	517	510	703	721	298	292
	acres	48,706	49,665	77,471	85,368	27,173	26,546
Other pasture and grazing land that could have been used for crops without additional improvement (see text)	farms	69	187	83	209	36	84
	acres	1,785	8,728	3,489	8,279	1,233	3,679
Cropland idle or used for cover crops or soil-improvement but not harvested and not pastured or grazed	farms	67	84	117	133	119	107
	acres	1,790	2,279	3,891	3,132	3,963	4,362
Cropland on which all crops failed or were abandoned	farms	42	35	46	57	36	54
	acres	1,309	955	1,549	1,624	927	1,742
Cropland in cultivated summer fallow	farms	40	37	44	14	22	16
	acres	695	758	406	186	345	345
Total woodland	farms	466	489	656	627	329	313
	acres	36,440	41,446	54,549	66,968	29,872	27,552
Woodland pastured	farms	207	266	264	232	102	89
	acres	8,168	10,960	12,880	12,240	4,966	4,698
Woodland not pastured	farms	370	374	514	538	285	273
	acres	28,272	30,486	41,669	54,728	24,906	22,854
Permanent pasture and rangeland, other than cropland and woodland pastured (see text)	farms	385	399	573	507	206	184
	acres	17,532	20,662	28,702	24,391	8,982	9,836
Land in farmsteads, buildings, livestock facilities, ponds, roads, wasteland, etc.	farms	483	431	682	613	349	295
	acres	9,204	8,363	13,035	13,514	7,816	4,951
Cropland on which no-till practices were used	farms	13	(NA)	22	(NA)	20	(NA)
	acres	239	(NA)	1,516	(NA)	542	(NA)
Cropland on which conservation tillage, excluding no till, practices were used	farms	21	(NA)	28	(NA)	7	(NA)
	acres	811	(NA)	5,587	(NA)	46	(NA)
Irrigated land	farms	33	49	61	54	42	48
	acres	1,116	119	361	302	105	171
Harvested cropland	farms	33	44	61	54	42	44
	acres	1,116	73	(D)	(D)	105	130
Pastureland and other land	farms	-	5	2	2	-	6
	acres	-	46	(D)	(D)	-	41
FERTILIZER AND CHEMICALS							
Commercial fertilizer, lime, and soil conditioners	farms	127	213	202	242	110	140
	acres	8,276	15,127	14,470	19,704	5,776	7,538
Manure used	farms	114	149	161	198	80	86
	acres	3,514	5,228	10,223	11,313	2,725	2,880
Acres treated to control -							
Insects	farms	39	21	59	57	45	34
	acres	582	142	1,288	4,007	704	846
Weeds, grass, or brush	farms	73	71	120	91	75	56
	acres	3,011	2,391	11,752	7,501	4,414	2,400
Nematodes	farms	6	-	10	-	16	2
	acres	20	-	52	-	151	(D)
Diseases in crops and orchards	farms	15	4	33	28	25	16
	acres	95	(D)	393	426	178	96
Chemicals used to control growth, thin fruit, ripen, or defoliate	farms	2	3	8	3	10	6
	acres	(D)	(D)	(D)	28	107	(D)
SELECTED CROPS HARVESTED							
Corn, all	farms	17	18	58	56	20	8
	acres	666	1,274	4,863	3,872	571	420
Soybeans for beans	farms	1	2	21	5	2	1
	acres	(D)	(D)	3,100	1,070	(D)	(D)
Small grains (wheat, oats, barley, rye)	farms	33	57	54	63	60	54
	acres	1,112	2,432	3,287	2,467	3,436	2,513
Cotton, all	farms	-	-	-	-	-	-
	acres	-	-	-	-	-	-
Rice	farms	-	-	-	-	-	-
	acres	-	-	-	-	-	-
Vegetables harvested for sale	farms	32	31	42	45	37	23
	acres	121	95	75	111	63	(D)
Land in orchards	farms	16	6	49	60	29	23
	acres	(D)	11	349	500	83	(D)
Nursery, greenhouse, floriculture, and sod	farms	28	30	30	21	23	16
	acres	(D)	(D)	26	12	(D)	1
All other crops (other than those listed above)	farms	500	489	665	693	266	276
	acres	46,365	45,801	65,773	77,336	22,995	23,409
LIVESTOCK AND POULTRY							
Cattle and calves inventory	farms	281	271	428	453	140	128
	number	12,454	11,064	22,441	23,746	4,490	4,595
Hogs and pigs inventory	farms	25	37	32	35	15	16
	number	350	536	344	342	(D)	84
Sheep and lambs inventory	farms	27	25	43	41	32	20
	number	387	365	964	1,891	510	272
Total horses and ponies inventory	farms	164	295	306	316	111	120
	number	1,161	2,169	1,762	1,965	626	739
Goats, all inventory	farms	34	50	27	16	34	33
	number	533	535	238	84	237	282
Chickens, all inventory	farms	89	89	154	133	75	79
	number	5,310	8,137	5,681	4,398	5,626	6,959

--continued

Table 1. **Summary by Hydrologic Unit Code: 2012 and 2007** (continued)

[For meaning of abbreviations and symbols, see introductory text.]

Item		H040202		H040203		H040301	
		2012	2007	2012	2007	2012	2007
FARMS AND LAND IN FARMS							
Farms	farms	262	281	10	8	7,885	9,123
Land in farms	acres	49,705	61,121	1,605	868	1,622,940	1,722,436
LAND USE AND PRACTICES							
Total cropland	farms	206	249	8	8	6,909	8,069
	acres	26,684	37,125	540	404	1,190,257	1,254,986
Harvested cropland	farms	192	214	8	6	6,042	6,660
	acres	22,759	28,538	(D)	(D)	1,111,917	1,129,187
Other pasture and grazing land that could have been used for crops without additional improvement (see text)	farms	18	74	2	2	637	1,994
	acres	787	4,827	(D)	(D)	18,713	50,778
Cropland idle or used for cover crops or soil-improvement but not harvested and not pastured or grazed	farms	51	47	-	2	1,460	1,982
	acres	2,142	2,391	-	(D)	51,293	61,464
Cropland on which all crops failed or were abandoned	farms	22	20	1	3	289	396
	acres	620	1,046	(D)	6	6,042	9,459
Cropland in cultivated summer fallow	farms	23	13	-	2	202	239
	acres	376	323	-	(D)	2,292	4,098
Total woodland	farms	189	167	9	5	4,453	5,295
	acres	11,550	13,896	747	182	249,877	298,588
Woodland pastured	farms	47	35	2	4	643	776
	acres	1,047	732	(D)	(D)	21,951	23,086
Woodland not pastured	farms	168	151	9	2	4,176	4,982
	acres	10,503	13,164	(D)	(D)	227,926	275,502
Permanent pasture and rangeland, other than cropland and woodland pastured (see text)	farms	140	110	3	4	2,849	3,021
	acres	7,408	5,412	199	(D)	68,950	59,594
Land in farmsteads, buildings, livestock facilities, ponds, roads, wasteland, etc.	farms	191	170	9	4	5,901	6,405
	acres	4,063	4,688	119	(D)	113,856	109,268
Cropland on which no-till practices were used	farms	24	(NA)	1	(NA)	1,189	(NA)
	acres	810	(NA)	(D)	(NA)	116,848	(NA)
Cropland on which conservation tillage, excluding no till, practices were used	farms	16	(NA)	1	(NA)	1,297	(NA)
	acres	398	(NA)	(D)	(NA)	237,646	(NA)
Irrigated land	farms	23	15	2	-	285	283
	acres	391	(D)	(D)	-	8,678	6,803
Harvested cropland	farms	23	14	-	-	276	264
	acres	391	(D)	-	-	8,587	6,586
Pastureland and other land	farms	-	1	2	-	12	22
	acres	-	(D)	(D)	-	91	217
FERTILIZER AND CHEMICALS							
Commercial fertilizer, lime, and soil conditioners	farms	65	106	4	4	4,088	4,717
	acres	3,660	8,908	75	46	801,484	833,355
Manure used	farms	48	61	-	4	2,291	2,867
	acres	1,667	1,880	-	56	270,163	283,871
Acres treated to control - Insects	farms	27	20	2	-	1,706	1,464
	acres	521	1,586	(D)	-	260,093	176,272
Weeds, grass, or brush	farms	47	35	4	2	3,866	3,555
	acres	2,082	2,481	(D)	(D)	723,998	588,815
Nematodes	farms	9	3	-	-	286	95
	acres	26	36	-	-	25,253	8,759
Diseases in crops and orchards	farms	18	8	-	-	592	311
	acres	619	52	-	-	59,103	17,813
Chemicals used to control growth, thin fruit, ripen, or defoliate	farms	3	2	2	-	135	115
	acres	90	(D)	(D)	-	7,880	5,370
SELECTED CROPS HARVESTED							
Corn, all	farms	3	9	1	-	3,110	3,364
	acres	144	611	(D)	-	434,795	433,923
Soybeans for beans	farms	-	1	-	-	1,780	1,686
	acres	-	(D)	-	-	144,175	128,916
Small grains (wheat, oats, barley, rye)	farms	31	56	1	-	2,020	2,350
	acres	1,388	2,225	(D)	-	104,345	120,320
Cotton, all	farms	-	-	-	-	-	-
	acres	-	-	-	-	-	-
Rice	farms	-	-	-	-	-	-
	acres	-	-	-	-	-	-
Vegetables harvested for sale	farms	30	12	-	1	531	581
	acres	385	(D)	-	(D)	27,608	32,456
Land in orchards	farms	9	8	-	1	278	293
	acres	18	(D)	-	(D)	3,780	4,019
Nursery, greenhouse, floriculture, and sod	farms	21	7	2	-	162	123
	acres	45	7	(D)	-	1,367	395
All other crops (other than those listed above)	farms	175	206	6	5	4,784	5,532
	acres	20,780	25,278	455	(D)	396,514	411,350
LIVESTOCK AND POULTRY							
Cattle and calves inventory	farms	93	92	1	1	3,217	3,878
	number	3,510	3,761	(D)	(D)	582,014	511,857
Hogs and pigs inventory	farms	19	14	-	-	290	381
	number	277	252	-	-	9,279	18,913
Sheep and lambs inventory	farms	22	18	-	-	246	288
	number	1,226	1,471	-	-	5,683	6,721
Total horses and ponies inventory	farms	80	77	2	2	1,609	1,904
	number	352	455	(D)	(D)	9,465	12,517
Goats, all inventory	farms	20	17	-	-	255	401
	number	190	278	-	-	5,758	4,795
Chickens, all inventory	farms	60	42	3	3	791	842
	number	2,660	2,319	32	73	104,176	121,190

--continued

Table 1. **Summary by Hydrologic Unit Code: 2012 and 2007** (continued)

[For meaning of abbreviations and symbols, see introductory text.]

Item		H040302		H040400		H040500	
		2012	2007	2012	2007	2012	2007
FARMS AND LAND IN FARMS							
Farms	farms	8,490	9,213	2,301	2,563	25,100	26,079
Land in farms	acres	1,694,446	1,753,426	414,279	409,817	4,398,906	4,390,828
LAND USE AND PRACTICES							
Total cropland	farms	7,529	8,192	1,975	2,272	20,858	22,122
	acres	1,258,929	1,302,871	343,861	345,243	3,497,137	3,528,909
Harvested cropland	farms	6,475	6,539	1,724	1,838	17,840	17,277
	acres	1,172,562	1,164,387	327,130	313,265	3,265,967	3,184,521
Other pasture and grazing land that could have been used for crops without additional improvement (see text)	farms	792	1,870	158	438	2,354	5,053
	acres	14,161	44,353	2,888	8,650	46,017	119,301
Cropland idle or used for cover crops or soil-improvement but not harvested and not pastured or grazed	farms	1,722	2,352	405	623	4,513	5,706
	acres	58,470	84,713	11,823	20,765	144,701	187,082
Cropland on which all crops failed or were abandoned	farms	517	384	107	128	1,184	986
	acres	12,035	6,740	1,665	1,786	32,415	19,660
Cropland in cultivated summer fallow	farms	186	187	33	46	568	795
	acres	1,701	2,678	355	777	8,037	18,345
Total woodland	farms	4,454	5,021	933	1,031	12,452	12,617
	acres	235,764	262,174	32,535	28,081	415,674	411,847
Woodland pastured	farms	647	734	101	119	2,066	2,110
	acres	17,586	16,389	1,372	1,190	30,044	32,430
Woodland not pastured	farms	4,164	4,701	868	959	11,327	11,462
	acres	218,178	245,785	31,163	26,891	385,630	379,417
Permanent pasture and rangeland, other than cropland and woodland pastured (see text)	farms	2,958	2,945	762	748	10,653	9,490
	acres	52,121	52,142	11,328	10,095	169,551	148,986
Land in farmsteads, buildings, livestock facilities, ponds, roads, wasteland, etc.	farms	6,554	6,620	1,713	1,755	18,916	17,402
	acres	147,632	136,239	26,555	26,398	316,544	301,086
Cropland on which no-till practices were used	farms	1,549	(NA)	427	(NA)	4,362	(NA)
	acres	157,008	(NA)	74,576	(NA)	919,734	(NA)
Cropland on which conservation tillage, excluding no till, practices were used	farms	1,673	(NA)	448	(NA)	3,327	(NA)
	acres	347,807	(NA)	102,275	(NA)	934,045	(NA)
Irrigated land	farms	430	407	187	216	2,941	2,877
	acres	69,672	68,387	11,617	8,868	522,585	442,984
Harvested cropland	farms	418	393	186	210	2,869	2,740
	acres	69,485	68,231	(D)	8,481	520,314	440,787
Pastureland and other land	farms	14	28	1	13	129	195
	acres	187	156	(D)	387	2,271	2,197
FERTILIZER AND CHEMICALS							
Commercial fertilizer, lime, and soil conditioners	farms	4,685	4,987	1,186	1,370	11,682	12,624
	acres	932,734	944,875	252,887	257,796	2,620,073	2,752,859
Manure used	farms	2,567	2,959	532	646	5,459	5,691
	acres	246,122	236,529	48,177	41,441	398,576	419,277
Acres treated to control -							
Insects	farms	1,771	1,363	706	659	5,849	5,168
	acres	321,694	227,519	127,649	88,692	1,148,368	964,760
Weeds, grass, or brush	farms	4,479	3,988	1,161	1,105	10,577	9,175
	acres	884,926	700,477	265,307	215,925	2,808,889	2,414,564
Nematodes	farms	242	96	113	53	1,080	506
	acres	42,899	11,559	16,384	3,872	189,224	74,094
Diseases in crops and orchards	farms	411	256	203	191	2,275	1,640
	acres	58,386	30,850	25,544	10,942	340,994	185,303
Chemicals used to control growth, thin fruit, ripen, or defoliate	farms	102	92	47	57	784	625
	acres	12,504	14,538	875	2,037	90,014	36,974
SELECTED CROPS HARVESTED							
Corn, all	farms	3,961	4,011	859	877	8,202	7,839
	acres	529,308	513,904	141,648	133,877	1,546,699	1,529,373
Soybeans for beans	farms	2,335	1,948	734	712	5,906	5,425
	acres	213,653	168,440	93,951	85,355	1,008,746	916,934
Small grains (wheat, oats, barley, rye)	farms	1,667	1,853	462	497	2,715	2,926
	acres	68,249	80,001	23,808	23,817	183,330	187,342
Cotton, all	farms	-	-	-	-	-	-
	acres	-	-	-	-	-	-
Rice	farms	-	-	-	-	-	-
	acres	-	-	-	-	-	-
Vegetables harvested for sale	farms	439	456	222	289	1,207	1,158
	acres	61,897	64,481	9,992	13,576	70,446	78,606
Land in orchards	farms	145	90	127	152	956	1,086
	acres	509	332	1,991	2,196	45,726	48,638
Nursery, greenhouse, floriculture, and sod	farms	192	141	148	128	1,034	814
	acres	2,975	979	1,686	882	14,862	9,836
All other crops (other than those listed above)	farms	4,734	5,250	1,141	1,251	12,188	12,014
	acres	298,472	339,280	54,654	54,557	398,948	419,481
LIVESTOCK AND POULTRY							
Cattle and calves inventory	farms	3,258	3,852	664	700	7,473	7,401
	number	479,316	444,171	81,984	68,251	612,331	546,638
Hogs and pigs inventory	farms	303	406	52	75	1,136	1,322
	number	14,028	24,736	8,097	8,116	1,014,224	935,888
Sheep and lambs inventory	farms	227	262	95	91	1,193	1,095
	number	6,383	8,396	2,016	1,971	48,184	37,432
Total horses and ponies inventory	farms	1,996	1,912	527	529	7,831	7,802
	number	12,621	12,320	3,740	4,554	59,129	54,533
Goats, all inventory	farms	300	310	100	115	1,357	1,686
	number	9,978	5,864	1,187	1,285	17,737	17,134
Chickens, all inventory	farms	898	853	227	222	3,752	2,659
	number	102,388	137,303	27,868	16,061	20,008,507	13,410,541

--continued

Table 1. **Summary by Hydrologic Unit Code: 2012 and 2007** (continued)

[For meaning of abbreviations and symbols, see introductory text.]

Item		H040601		H040602		H040700	
		2012	2007	2012	2007	2012	2007
FARMS AND LAND IN FARMS							
Farms	farms	7,659	7,842	62	79	2,322	2,414
Land in farms	acres	1,167,931	1,177,050	10,190	10,233	407,039	408,603
LAND USE AND PRACTICES							
Total cropland	farms	6,499	6,806	60	70	1,955	2,121
	acres	710,592	745,890	7,239	6,186	226,020	247,893
Harvested cropland	farms	5,620	5,545	50	50	1,719	1,732
	acres	610,390	590,389	5,816	4,767	190,979	185,519
Other pasture and grazing land that could have been used for crops without additional improvement (see text)	farms	652	1,509	8	14	216	657
	acres	17,470	49,416	380	384	8,575	29,382
Cropland idle or used for cover crops or soil-improvement but not harvested and not pastured or grazed	farms	1,795	2,194	27	35	462	541
	acres	61,544	75,458	938	1,009	19,835	19,545
Cropland on which all crops failed or were abandoned	farms	624	674	1	3	194	231
	acres	15,250	15,898	(D)	(D)	4,376	5,362
Cropland in cultivated summer fallow	farms	398	612	7	4	137	292
	acres	5,938	14,729	(D)	(D)	2,255	8,085
Total woodland	farms	4,727	4,818	50	53	1,470	1,556
	acres	247,458	245,804	1,669	2,465	101,137	98,852
Woodland pastured	farms	856	971	7	9	341	441
	acres	22,826	27,942	251	323	14,473	19,295
Woodland not pastured	farms	4,333	4,335	48	48	1,325	1,362
	acres	224,632	217,862	1,418	2,142	86,664	79,557
Permanent pasture and rangeland, other than cropland and woodland pastured (see text)	farms	3,299	3,109	19	23	1,148	1,005
	acres	92,684	79,054	344	733	44,645	34,659
Land in farmsteads, buildings, livestock facilities, ponds, roads, wasteland, etc.	farms	5,757	5,276	45	57	1,704	1,517
	acres	117,197	106,302	938	849	35,237	27,199
Cropland on which no-till practices were used	farms	683	(NA)	6	(NA)	141	(NA)
	acres	46,950	(NA)	598	(NA)	18,137	(NA)
Cropland on which conservation tillage, excluding no till, practices were used	farms	641	(NA)	7	(NA)	130	(NA)
	acres	111,874	(NA)	(D)	(NA)	17,463	(NA)
Irrigated land	farms	935	886	11	3	130	138
	acres	70,709	62,937	176	7	2,967	2,221
Harvested cropland	farms	899	808	11	3	123	122
	acres	69,924	62,020	176	7	2,883	2,150
Pastureland and other land	farms	56	94	-	-	7	17
	acres	785	917	-	-	84	71
FERTILIZER AND CHEMICALS							
Commercial fertilizer, lime, and soil conditioners	farms	3,139	3,635	35	42	799	985
	acres	408,671	407,383	5,050	3,604	84,707	91,618
Manure used	farms	1,584	1,754	8	16	498	494
	acres	116,966	124,786	(D)	783	22,800	24,322
Acres treated to control -							
Insects	farms	1,545	1,443	24	24	246	169
	acres	179,876	169,000	1,499	1,106	25,308	17,091
Weeds, grass, or brush	farms	2,724	2,232	30	22	585	447
	acres	361,426	265,250	4,209	1,656	70,493	45,419
Nematodes	farms	352	160	8	1	42	10
	acres	27,371	10,208	971	(D)	938	(D)
Diseases in crops and orchards	farms	914	763	16	5	108	78
	acres	83,894	77,842	1,113	396	7,965	4,268
Chemicals used to control growth, thin fruit, ripen, or defoliate	farms	515	484	4	2	48	29
	acres	53,259	42,961	168	(D)	3,095	1,384
SELECTED CROPS HARVESTED							
Corn, all	farms	1,607	1,463	13	17	324	322
	acres	190,848	161,396	1,373	1,506	27,370	24,556
Soybeans for beans	farms	344	180	7	5	159	61
	acres	31,429	14,790	478	(D)	19,273	7,507
Small grains (wheat, oats, barley, rye)	farms	728	699	14	10	284	334
	acres	32,305	28,167	621	520	16,701	21,294
Cotton, all	farms	-	-	-	-	-	-
	acres	-	-	-	-	-	-
Rice	farms	-	-	-	-	-	-
	acres	-	-	-	-	-	-
Vegetables harvested for sale	farms	575	528	11	7	126	117
	acres	33,750	36,519	927	378	2,714	2,222
Land in orchards	farms	892	880	14	9	105	92
	acres	59,595	59,708	667	453	347	305
Nursery, greenhouse, floriculture, and sod	farms	359	213	5	1	70	51
	acres	2,844	841	10	(D)	405	111
All other crops (other than those listed above)	farms	4,381	4,596	37	39	1,520	1,596
	acres	260,867	289,192	1,741	1,726	124,176	129,536
LIVESTOCK AND POULTRY							
Cattle and calves inventory	farms	2,318	2,437	10	16	870	845
	number	149,730	140,151	1,011	1,061	35,647	42,783
Hogs and pigs inventory	farms	414	551	-	-	128	136
	number	135,691	91,366	-	-	962	2,696
Sheep and lambs inventory	farms	291	292	-	2	116	91
	number	9,135	10,272	-	(D)	2,820	2,017
Total horses and ponies inventory	farms	2,038	2,385	8	22	672	754
	number	13,148	15,590	(D)	96	4,676	5,121
Goats, all inventory	farms	434	489	-	2	107	131
	number	3,860	4,479	-	(D)	964	799
Chickens, all inventory	farms	1,266	986	4	5	481	324
	number	57,154	(D)	115	152	20,297	15,361

--continued

Table 1. **Summary by Hydrologic Unit Code: 2012 and 2007** (continued)

[For meaning of abbreviations and symbols, see introductory text.]

Item		H040801		H040802		H040803	
		2012	2007	2012	2007	2012	2007
FARMS AND LAND IN FARMS							
Farms	farms	3,393	3,741	8,796	9,725	62	87
Land in farms	acres	990,388	975,049	1,726,581	1,800,305	11,057	12,393
LAND USE AND PRACTICES							
Total cropland	farms	3,112	3,394	7,557	8,409	50	69
	acres	864,881	847,360	1,409,455	1,481,761	6,728	7,838
Harvested cropland	farms	2,377	2,450	6,210	6,503	41	62
	acres	811,001	771,979	1,306,082	1,323,340	5,474	5,992
Other pasture and grazing land that could have been used for crops without additional improvement (see text)	farms	139	628	575	1,749	8	14
	acres	4,991	22,442	14,021	49,494	290	997
Cropland idle or used for cover crops or soil-improvement but not harvested and not pastured or grazed	farms	1,184	1,148	2,300	2,544	19	14
	acres	41,425	43,436	72,658	87,330	694	567
Cropland on which all crops failed or were abandoned	farms	142	154	403	471	5	6
	acres	5,806	4,494	12,954	10,211	221	92
Cropland in cultivated summer fallow	farms	89	194	243	447	3	8
	acres	1,658	5,009	3,740	11,386	49	190
Total woodland	farms	1,516	1,613	4,495	4,718	36	50
	acres	67,114	70,096	162,829	163,663	2,411	2,728
Woodland pastured	farms	244	248	743	798	7	15
	acres	7,190	9,049	15,167	17,275	166	358
Woodland not pastured	farms	1,377	1,486	4,053	4,249	31	43
	acres	59,924	61,047	147,662	146,388	2,245	2,370
Permanent pasture and rangeland, other than cropland and woodland pastured (see text)	farms	704	678	3,039	2,983	26	24
	acres	13,228	13,302	59,181	56,605	1,397	1,261
Land in farmsteads, buildings, livestock facilities, ponds, roads, wasteland, etc.	farms	2,198	2,091	6,374	6,044	46	50
	acres	45,165	44,291	95,116	98,276	521	566
Cropland on which no-till practices were used	farms	475	(NA)	1,358	(NA)	4	(NA)
	acres	75,368	(NA)	260,092	(NA)	106	(NA)
Cropland on which conservation tillage, excluding no till, practices were used	farms	521	(NA)	1,053	(NA)	1	(NA)
	acres	216,431	(NA)	283,749	(NA)	(D)	(NA)
Irrigated land	farms	126	163	500	511	2	2
	acres	10,013	9,447	30,915	25,220	(D)	(D)
Harvested cropland	farms	126	152	469	447	2	2
	acres	9,991	9,319	30,401	24,701	(D)	(D)
Pastureland and other land	farms	5	12	38	72	-	-
	acres	22	128	514	519	-	-
FERTILIZER AND CHEMICALS							
Commercial fertilizer, lime, and soil conditioners	farms	1,828	1,918	4,065	4,635	13	29
	acres	651,452	684,904	1,025,643	1,136,261	1,144	(D)
Manure used	farms	589	685	1,451	1,787	6	15
	acres	94,108	83,009	113,346	115,610	124	254
Acres treated to control -							
Insects	farms	975	713	1,540	1,270	4	4
	acres	323,071	188,075	323,388	242,821	(D)	(D)
Weeds, grass, or brush	farms	1,761	1,458	3,814	3,331	13	10
	acres	718,284	595,161	1,109,226	976,221	419	(D)
Nematodes	farms	227	52	352	172	2	-
	acres	45,418	10,886	52,080	26,539	(D)	-
Diseases in crops and orchards	farms	463	288	702	411	2	2
	acres	135,861	71,583	121,359	51,489	(D)	(D)
Chemicals used to control growth, thin fruit, ripen, or defoliate	farms	196	113	198	119	-	-
	acres	42,276	18,868	23,476	12,221	-	-
SELECTED CROPS HARVESTED							
Corn, all	farms	1,376	1,375	2,852	2,947	3	6
	acres	271,387	265,456	468,536	484,271	41	202
Soybeans for beans	farms	1,114	858	2,672	2,444	2	3
	acres	153,201	108,824	431,975	390,844	(D)	(D)
Small grains (wheat, oats, barley, rye)	farms	986	1,045	1,679	1,728	13	15
	acres	109,937	111,320	135,577	142,381	424	427
Cotton, all	farms	-	-	-	-	-	-
	acres	-	-	-	-	-	-
Rice	farms	-	-	-	-	-	-
	acres	-	-	-	-	-	-
Vegetables harvested for sale	farms	131	172	391	404	2	8
	acres	10,453	9,991	19,070	22,826	(D)	(D)
Land in orchards	farms	64	67	147	197	-	2
	acres	266	339	1,300	1,510	-	(D)
Nursery, greenhouse, floriculture, and sod	farms	62	53	291	192	-	-
	acres	682	85	3,970	2,685	-	-
All other crops (other than those listed above)	farms	1,759	1,886	4,123	4,610	41	56
	acres	265,665	276,324	246,396	280,197	4,947	5,055
LIVESTOCK AND POULTRY							
Cattle and calves inventory	farms	793	918	2,303	2,481	15	25
	number	183,368	146,610	163,263	170,986	699	668
Hogs and pigs inventory	farms	68	113	321	421	-	-
	number	45,876	45,809	62,299	72,027	-	-
Sheep and lambs inventory	farms	69	75	373	410	2	6
	number	2,771	3,718	9,961	10,378	(D)	160
Total horses and ponies inventory	farms	430	545	1,924	2,414	13	27
	number	3,007	3,451	13,757	17,570	53	149
Goats, all inventory	farms	77	107	389	454	5	5
	number	498	1,056	2,981	3,464	147	77
Chickens, all inventory	farms	238	199	1,134	937	12	8
	number	(D)	(D)	273,636	304,419	849	190

--continued

Table 1. **Summary by Hydrologic Unit Code: 2012 and 2007** (continued)

[For meaning of abbreviations and symbols, see introductory text.]

Item		H040900		H041000		H041100	
		2012	2007	2012	2007	2012	2007
FARMS AND LAND IN FARMS							
Farms	farms	4,055	4,239	24,770	25,857	4,347	4,392
Land in farms	acres	685,019	618,433	5,611,201	5,620,400	464,918	443,753
LAND USE AND PRACTICES							
Total cropland	farms	3,315	3,469	22,411	23,072	3,421	3,553
	acres	577,819	514,387	5,048,301	5,067,839	318,290	314,103
Harvested cropland	farms	2,955	2,734	18,116	18,044	3,112	3,108
	acres	545,010	457,614	4,784,060	4,745,931	294,867	279,045
Other pasture and grazing land that could have been used for crops without additional improvement (see text)	farms	312	781	1,137	3,334	357	816
	acres	4,754	20,128	17,274	76,343	5,401	12,642
Cropland idle or used for cover crops or soil-improvement but not harvested and not pastured or grazed	farms	633	798	7,369	6,717	642	880
	acres	19,150	24,016	216,532	227,229	11,915	18,283
Cropland on which all crops failed or were abandoned	farms	208	260	690	711	216	244
	acres	7,100	6,172	24,464	15,668	3,216	(D)
Cropland in cultivated summer fallow	farms	118	253	337	165	171	1
	acres	1,805	6,457	5,971	2,668	2,891	(D)
Total woodland	farms	1,736	1,747	10,106	10,336	2,567	2,474
	acres	44,886	43,417	280,866	284,767	79,852	70,753
Woodland pastured	farms	291	331	937	1,037	554	530
	acres	4,102	4,649	12,849	14,068	8,179	6,635
Woodland not pastured	farms	1,584	1,545	9,520	9,715	2,292	2,213
	acres	40,784	38,768	268,017	270,699	71,673	64,118
Permanent pasture and rangeland, other than cropland and woodland pastured (see text)	farms	1,605	1,549	5,210	4,763	2,354	2,177
	acres	23,838	22,628	70,786	59,241	32,544	30,551
Land in farmsteads, buildings, livestock facilities, ponds, roads, wasteland, etc.	farms	2,971	2,760	16,442	15,264	3,418	3,084
	acres	38,476	38,001	211,248	208,553	34,232	28,346
Cropland on which no-till practices were used	farms	760	(NA)	9,488	(NA)	453	(NA)
	acres	149,330	(NA)	2,048,216	(NA)	53,053	(NA)
Cropland on which conservation tillage, excluding no till, practices were used	farms	465	(NA)	5,366	(NA)	477	(NA)
	acres	127,740	(NA)	1,242,531	(NA)	97,997	(NA)
Irrigated land	farms	428	431	684	673	423	457
	acres	8,786	10,144	31,473	24,084	5,224	5,381
Harvested cropland	farms	405	403	660	636	418	443
	acres	8,654	9,860	31,364	23,717	5,185	5,208
Pastureland and other land	farms	26	39	32	46	11	16
	acres	132	284	109	367	39	173
FERTILIZER AND CHEMICALS							
Commercial fertilizer, lime, and soil conditioners	farms	1,798	1,830	14,068	15,346	1,826	2,029
	acres	417,574	393,688	3,666,450	3,996,052	207,807	218,257
Manure used	farms	671	760	3,949	4,399	1,029	1,181
	acres	38,479	38,836	260,615	229,076	32,849	37,935
Acres treated to control -							
Insects	farms	822	584	5,721	4,947	742	734
	acres	152,030	68,389	1,318,779	953,536	63,965	50,357
Weeds, grass, or brush	farms	1,706	1,324	13,975	12,526	1,570	1,485
	acres	473,020	349,919	4,393,254	3,770,229	223,909	169,851
Nematodes	farms	190	63	1,006	528	114	51
	acres	26,883	5,446	189,035	80,030	3,857	2,731
Diseases in crops and orchards	farms	382	271	1,698	1,033	320	311
	acres	42,786	17,161	339,154	155,293	16,956	11,155
Chemicals used to control growth, thin fruit, ripen, or defoliate	farms	77	88	238	219	79	88
	acres	5,004	2,227	27,780	15,395	2,060	985
SELECTED CROPS HARVESTED							
Corn, all	farms	1,007	842	11,516	11,589	976	868
	acres	166,799	135,541	1,854,145	1,856,381	82,031	76,370
Soybeans for beans	farms	1,204	946	12,999	12,717	790	693
	acres	221,858	189,508	2,363,713	2,169,249	127,777	105,268
Small grains (wheat, oats, barley, rye)	farms	642	527	5,783	7,408	523	592
	acres	52,334	40,391	367,741	530,114	10,451	20,716
Cotton, all	farms	-	-	-	-	-	-
	acres	-	-	-	-	-	-
Rice	farms	-	-	-	-	-	-
	acres	-	-	-	-	-	-
Vegetables harvested for sale	farms	322	304	616	674	390	398
	acres	7,971	10,676	29,147	32,973	2,936	4,109
Land in orchards	farms	118	150	314	307	210	238
	acres	1,244	1,758	2,910	3,060	2,215	2,329
Nursery, greenhouse, floriculture, and sod	farms	325	271	434	365	307	300
	acres	4,090	3,755	2,116	1,486	4,907	3,165
All other crops (other than those listed above)	farms	1,965	1,981	7,164	7,019	2,397	2,474
	acres	91,347	76,503	172,314	178,460	64,687	68,344
LIVESTOCK AND POULTRY							
Cattle and calves inventory	farms	868	869	4,470	4,649	1,187	1,172
	number	48,451	42,751	327,895	293,729	43,406	44,883
Hogs and pigs inventory	farms	139	151	1,014	1,244	256	227
	number	5,295	4,947	927,083	845,309	20,984	7,476
Sheep and lambs inventory	farms	235	269	831	885	202	179
	number	7,914	9,608	26,512	30,772	3,752	3,710
Total horses and ponies inventory	farms	1,114	1,345	3,405	3,629	1,579	1,604
	number	10,928	12,208	24,875	24,533	13,228	12,893
Goats, all inventory	farms	218	259	810	988	291	344
	number	2,333	2,007	10,366	11,638	2,770	2,956
Chickens, all inventory	farms	573	431	1,864	1,376	745	510
	number	29,190	18,406	10,743,331	8,354,381	27,304	29,617

--continued

Table 1. **Summary by Hydrologic Unit Code: 2012 and 2007** (continued)

[For meaning of abbreviations and symbols, see introductory text.]

Item		H041201		H041202		H041300	
		2012	2007	2012	2007	2012	2007
FARMS AND LAND IN FARMS							
Farms	farms	3,327	3,499	26	25	3,549	3,922
Land in farms	acres	515,010	517,231	3,415	4,324	941,468	984,089
LAND USE AND PRACTICES							
Total cropland	farms	2,813	3,023	26	25	2,964	3,442
	acres	327,748	336,299	2,819	3,336	701,623	724,710
Harvested cropland	farms	2,549	2,531	23	25	2,581	2,845
	acres	299,467	281,681	(D)	(D)	646,143	627,822
Other pasture and grazing land that could have been used for crops without additional improvement (see text)	farms	304	608	1	4	337	835
	acres	5,839	16,625	(D)	(D)	10,563	29,130
Cropland idle or used for cover crops or soil-improvement but not harvested and not pastured or grazed	farms	641	870	5	4	794	1,086
	acres	15,884	28,108	(D)	(D)	30,865	44,844
Cropland on which all crops failed or were abandoned	farms	240	219	1	-	237	281
	acres	3,827	4,898	(D)	-	6,663	11,016
Cropland in cultivated summer fallow	farms	123	175	-	1	176	259
	acres	2,731	4,987	-	(D)	7,389	11,898
Total woodland	farms	2,105	2,143	11	15	2,241	2,443
	acres	102,281	96,139	373	690	133,671	138,996
Woodland pastured	farms	402	412	2	2	342	407
	acres	7,766	7,740	(D)	(D)	6,904	9,403
Woodland not pastured	farms	1,931	1,964	9	13	2,080	2,276
	acres	94,515	88,399	(D)	(D)	126,767	129,593
Permanent pasture and rangeland, other than cropland and woodland pastured (see text)	farms	1,608	1,588	6	5	1,773	1,856
	acres	39,608	36,471	167	(D)	47,411	52,680
Land in farmsteads, buildings, livestock facilities, ponds, roads, wasteland, etc.	farms	2,654	2,455	11	15	2,785	2,782
	acres	45,373	48,322	56	(D)	58,763	67,703
Cropland on which no-till practices were used	farms	224	(NA)	6	(NA)	260	(NA)
	acres	25,293	(NA)	(D)	(NA)	74,452	(NA)
Cropland on which conservation tillage, excluding no till, practices were used	farms	259	(NA)	3	(NA)	376	(NA)
	acres	47,754	(NA)	139	(NA)	194,215	(NA)
Irrigated land	farms	296	275	-	3	332	323
	acres	4,474	4,578	-	(D)	17,529	19,107
Harvested cropland	farms	291	261	-	3	325	309
	acres	4,438	4,278	-	(D)	17,397	18,895
Pastureland and other land	farms	6	19	-	-	12	18
	acres	36	300	-	-	132	212
FERTILIZER AND CHEMICALS							
Commercial fertilizer, lime, and soil conditioners	farms	1,409	1,602	18	21	1,433	1,747
	acres	190,898	191,029	2,382	2,576	486,839	489,737
Manure used	farms	797	929	6	2	826	1,018
	acres	90,134	101,743	152	(D)	125,991	134,691
Acres treated to control - Insects	farms	922	853	11	6	899	793
	acres	97,175	74,012	1,009	(D)	264,334	203,659
Weeds, grass, or brush	farms	1,320	1,144	21	16	1,337	1,133
	acres	163,496	124,026	2,285	2,692	480,304	352,982
Nematodes	farms	95	57	1	1	127	50
	acres	7,966	3,424	(D)	(D)	22,484	9,066
Diseases in crops and orchards	farms	468	447	5	3	368	342
	acres	30,150	25,063	(D)	38	64,926	47,127
Chemicals used to control growth, thin fruit, ripen, or defoliate	farms	149	63	-	-	156	170
	acres	11,108	2,818	-	-	27,381	12,546
SELECTED CROPS HARVESTED							
Corn, all	farms	659	651	14	11	870	841
	acres	92,158	89,832	(D)	(D)	263,519	229,553
Soybeans for beans	farms	226	106	7	10	376	275
	acres	22,161	11,956	1,102	1,281	85,080	61,689
Small grains (wheat, oats, barley, rye)	farms	251	269	4	8	432	490
	acres	12,071	11,374	(D)	(D)	49,432	45,980
Cotton, all	farms	-	-	-	-	-	-
	acres	-	-	-	-	-	-
Rice	farms	-	-	-	-	-	-
	acres	-	-	-	-	-	-
Vegetables harvested for sale	farms	284	297	2	-	427	477
	acres	10,367	14,606	(D)	-	62,901	77,009
Land in orchards	farms	502	515	7	7	253	296
	acres	19,686	20,829	50	(D)	12,047	13,016
Nursery, greenhouse, floriculture, and sod	farms	201	162	2	3	198	131
	acres	3,248	458	(D)	(D)	2,092	410
All other crops (other than those listed above)	farms	1,949	2,035	9	6	2,078	2,414
	acres	140,085	133,245	(D)	(D)	176,257	203,353
LIVESTOCK AND POULTRY							
Cattle and calves inventory	farms	1,054	1,073	5	5	1,202	1,253
	number	118,009	120,154	161	(D)	203,484	208,781
Hogs and pigs inventory	farms	170	162	-	2	157	185
	number	3,169	9,089	-	(D)	4,798	10,663
Sheep and lambs inventory	farms	167	109	1	1	168	175
	number	5,141	3,863	(D)	(D)	9,016	5,370
Total horses and ponies inventory	farms	871	1,024	-	-	966	1,119
	number	6,866	6,569	-	-	8,107	8,003
Goats, all inventory	farms	214	202	1	1	208	279
	number	2,631	2,640	(D)	(D)	3,084	3,937
Chickens, all inventory	farms	412	296	4	2	531	313
	number	(D)	(D)	162	(D)	(D)	708,190

--continued

Table 1. **Summary by Hydrologic Unit Code: 2012 and 2007** (continued)

[For meaning of abbreviations and symbols, see introductory text.]

Item		H041401		H041402		H041501	
		2012	2007	2012	2007	2012	2007
FARMS AND LAND IN FARMS							
Farms	farms	1,272	1,228	6,103	5,979	911	847
Land in farms	acres	237,063	227,410	1,239,695	1,245,280	269,079	231,427
LAND USE AND PRACTICES							
Total cropland	farms	1,073	1,083	5,228	5,240	749	709
	acres	146,815	142,751	856,119	877,849	156,044	139,737
Harvested cropland	farms	991	929	4,805	4,540	699	638
	acres	130,987	120,943	783,960	759,153	145,021	125,623
Other pasture and grazing land that could have been used for crops without additional improvement (see text)	farms	114	228	734	1,310	77	182
	acres	3,586	7,683	20,286	42,333	3,026	7,450
Cropland idle or used for cover crops or soil-improvement but not harvested and not pastured or grazed	farms	234	292	1,127	1,421	119	97
	acres	8,678	11,256	33,627	52,319	4,329	3,951
Cropland on which all crops failed or were abandoned	farms	89	73	359	428	46	54
	acres	2,183	1,495	7,686	14,233	1,476	1,743
Cropland in cultivated summer fallow	farms	61	67	285	351	35	15
	acres	1,381	1,374	10,560	9,811	2,192	970
Total woodland	farms	825	799	3,942	3,873	603	566
	acres	48,180	43,716	200,352	198,299	54,575	49,492
Woodland pastured	farms	163	162	597	653	150	143
	acres	4,026	3,390	12,277	13,550	5,647	5,624
Woodland not pastured	farms	771	731	3,703	3,605	534	505
	acres	44,154	40,326	188,075	184,749	48,928	43,868
Permanent pasture and rangeland, other than cropland and woodland pastured (see text)	farms	578	557	3,175	2,849	551	479
	acres	15,764	16,828	79,353	77,125	30,069	22,206
Land in farmsteads, buildings, livestock facilities, ponds, roads, wasteland, etc.	farms	1,020	874	4,942	4,284	693	575
	acres	26,304	24,115	103,871	92,007	28,391	19,992
Cropland on which no-till practices were used	farms	80	(NA)	600	(NA)	53	(NA)
	acres	8,722	(NA)	91,134	(NA)	4,270	(NA)
Cropland on which conservation tillage, excluding no till, practices were used	farms	136	(NA)	791	(NA)	62	(NA)
	acres	31,795	(NA)	174,349	(NA)	11,976	(NA)
Irrigated land	farms	136	120	632	498	44	34
	acres	1,485	1,964	6,059	6,132	172	251
Harvested cropland	farms	132	118	619	464	44	33
	acres	1,458	1,926	5,827	5,879	172	(D)
Pastureland and other land	farms	4	5	14	40	-	2
	acres	27	38	232	253	-	(D)
FERTILIZER AND CHEMICALS							
Commercial fertilizer, lime, and soil conditioners	farms	535	569	2,934	2,953	334	319
	acres	89,077	79,991	530,216	521,238	69,361	54,493
Manure used	farms	254	326	1,748	1,842	288	295
	acres	28,422	25,751	175,094	191,699	57,261	56,040
Acres treated to control - Insects	farms	334	258	1,712	1,312	90	58
	acres	45,087	32,830	189,466	173,725	12,161	5,846
Weeds, grass, or brush	farms	529	385	2,763	2,116	303	223
	acres	83,876	62,377	508,024	369,093	51,742	25,870
Nematodes	farms	65	19	218	91	19	4
	acres	6,164	2,114	17,368	10,023	824	949
Diseases in crops and orchards	farms	188	136	726	628	24	13
	acres	17,326	12,594	54,023	36,883	1,642	969
Chemicals used to control growth, thin fruit, ripen, or defoliate	farms	98	107	213	218	5	6
	acres	9,066	10,988	15,252	14,175	(D)	259
SELECTED CROPS HARVESTED							
Corn, all	farms	294	242	1,968	1,710	259	253
	acres	46,496	38,531	283,649	270,430	41,403	35,013
Soybeans for beans	farms	151	97	1,116	680	23	10
	acres	19,633	15,380	135,126	95,257	4,221	1,547
Small grains (wheat, oats, barley, rye)	farms	80	93	880	890	68	28
	acres	3,742	4,917	48,946	59,501	2,160	1,945
Cotton, all	farms	-	-	-	-	-	-
	acres	-	-	-	-	-	-
Rice	farms	-	-	-	-	-	-
	acres	-	-	-	-	-	-
Vegetables harvested for sale	farms	158	148	648	578	45	33
	acres	4,338	4,699	22,214	25,564	754	976
Land in orchards	farms	179	154	614	631	17	14
	acres	13,134	13,207	22,919	24,424	97	33
Nursery, greenhouse, floriculture, and sod	farms	87	51	401	250	26	22
	acres	744	67	1,989	540	19	9
All other crops (other than those listed above)	farms	712	722	3,906	3,740	673	607
	acres	42,937	44,154	269,354	286,513	96,367	86,186
LIVESTOCK AND POULTRY							
Cattle and calves inventory	farms	366	353	2,288	2,177	476	414
	number	38,247	35,056	291,398	286,991	68,592	62,870
Hogs and pigs inventory	farms	56	59	253	278	52	44
	number	7,616	3,617	34,038	43,326	740	440
Sheep and lambs inventory	farms	44	45	314	259	29	17
	number	2,881	1,275	23,861	11,992	466	606
Total horses and ponies inventory	farms	273	298	1,773	1,857	207	195
	number	2,223	2,213	13,483	13,125	1,605	1,350
Goats, all inventory	farms	88	88	381	401	59	37
	number	1,388	958	5,142	5,754	609	232
Chickens, all inventory	farms	167	111	998	676	127	62
	number	(D)	148,901	922,849	521,629	5,872	2,616

--continued

Table 1. **Summary by Hydrologic Unit Code: 2012 and 2007** (continued)

[For meaning of abbreviations and symbols, see introductory text.]

Item		H041502		H041503	
		2012	2007	2012	2007
FARMS AND LAND IN FARMS					
Farms	farms	26	30	2,488	2,475
Land in farms	acres	5,664	5,371	663,061	640,663
LAND USE AND PRACTICES					
Total cropland	farms	25	24	2,098	2,149
	acres	4,128	4,364	333,128	339,640
Harvested cropland	farms	24	19	1,905	1,931
	acres	3,932	3,396	293,647	287,465
Other pasture and grazing land that could have been used for crops without additional improvement (see text)	farms	2	12	384	610
	acres	(D)	834	13,626	28,823
Cropland idle or used for cover crops or soil-improvement but not harvested and not pastured or grazed	farms	4	5	332	332
	acres	(D)	(D)	15,649	15,850
Cropland on which all crops failed or were abandoned	farms	2	3	141	188
	acres	(D)	(D)	4,420	5,332
Cropland in cultivated summer fallow	farms	2	-	107	66
	acres	(D)	-	5,786	2,170
Total woodland	farms	10	11	1,821	1,736
	acres	295	351	183,409	164,116
Woodland pastured	farms	3	2	603	619
	acres	66	(D)	27,763	29,635
Woodland not pastured	farms	7	11	1,567	1,490
	acres	229	(D)	155,646	134,481
Permanent pasture and rangeland, other than cropland and woodland pastured (see text)	farms	7	13	1,627	1,559
	acres	341	406	80,987	83,077
Land in farmsteads, buildings, livestock facilities, ponds, roads, wasteland, etc.	farms	16	19	1,883	1,598
	acres	900	250	65,537	53,830
Cropland on which no-till practices were used	farms	-	(NA)	173	(NA)
	acres	-	(NA)	13,032	(NA)
Cropland on which conservation tillage, excluding no till, practices were used	farms	-	(NA)	92	(NA)
	acres	-	(NA)	15,543	(NA)
Irrigated land	farms	1	2	128	109
	acres	(D)	(D)	1,402	878
Harvested cropland	farms	1	2	125	98
	acres	(D)	(D)	1,299	653
Pastureland and other land	farms	-	-	6	16
	acres	-	-	103	225
FERTILIZER AND CHEMICALS					
Commercial fertilizer, lime, and soil conditioners	farms	6	6	792	836
	acres	(D)	(D)	126,932	128,058
Manure used	farms	3	10	686	756
	acres	(D)	2,038	91,560	117,453
Acres treated to control - Insects	farms	5	1	259	188
	acres	424	(D)	24,503	22,380
Weeds, grass, or brush	farms	8	3	587	450
	acres	(D)	(D)	99,385	63,203
Nematodes	farms	1	-	61	5
	acres	(D)	-	3,006	(D)
Diseases in crops and orchards	farms	1	-	98	49
	acres	(D)	-	2,900	2,852
Chemicals used to control growth, thin fruit, ripen, or defoliate	farms	-	-	38	18
	acres	-	-	1,219	796
SELECTED CROPS HARVESTED					
Corn, all	farms	1	2	452	429
	acres	(D)	(D)	76,793	67,303
Soybeans for beans	farms	-	-	73	39
	acres	-	-	7,230	2,899
Small grains (wheat, oats, barley, rye)	farms	1	1	127	126
	acres	(D)	(D)	3,484	3,703
Cotton, all	farms	-	-	-	-
	acres	-	-	-	-
Rice	farms	-	-	-	-
	acres	-	-	-	-
Vegetables harvested for sale	farms	3	-	203	172
	acres	(D)	-	1,601	1,888
Land in orchards	farms	5	2	109	89
	acres	222	(D)	561	211
Nursery, greenhouse, floriculture, and sod	farms	2	-	89	53
	acres	(D)	-	145	38
All other crops (other than those listed above)	farms	18	19	1,803	1,854
	acres	(D)	(D)	203,846	211,465
LIVESTOCK AND POULTRY					
Cattle and calves inventory	farms	9	19	1,315	1,309
	number	(D)	2,035	136,704	139,229
Hogs and pigs inventory	farms	1	2	190	169
	number	(D)	(D)	2,009	1,613
Sheep and lambs inventory	farms	1	2	115	124
	number	(D)	(D)	5,054	3,347
Total horses and ponies inventory	farms	6	7	665	752
	number	35	(D)	4,481	4,327
Goats, all inventory	farms	1	-	137	184
	number	(D)	-	1,002	1,711
Chickens, all inventory	farms	3	2	449	296
	number	(D)	(D)	21,822	16,389

--continued

Table 1. **Summary by Hydrologic Unit Code: 2012 and 2007** (continued)

[For meaning of abbreviations and symbols, see introductory text.]

Item		H041504 (see text)		H041505 (see text)	
		2012	2007	2012	2007
FARMS AND LAND IN FARMS					
Farms	farms	5,114	(X)	467	(X)
Land in farms	acres	990,796	(X)	104,178	(X)
LAND USE AND PRACTICES					
Total cropland	farms	3,627	(X)	317	(X)
	acres	445,720	(X)	41,681	(X)
Harvested cropland	farms	3,337	(X)	299	(X)
	acres	405,415	(X)	39,461	(X)
Other pasture and grazing land that could have been used for crops without additional improvement (see text)	farms	531	(X)	39	(X)
	acres	15,453	(X)	736	(X)
Cropland idle or used for cover crops or soil-improvement but not harvested and not pastured or grazed	farms	672	(X)	41	(X)
	acres	15,379	(X)	1,034	(X)
Cropland on which all crops failed or were abandoned	farms	188	(X)	15	(X)
	acres	6,291	(X)	376	(X)
Cropland in cultivated summer fallow	farms	109	(X)	6	(X)
	acres	3,182	(X)	74	(X)
Total woodland	farms	3,721	(X)	372	(X)
	acres	370,878	(X)	41,118	(X)
Woodland pastured	farms	903	(X)	77	(X)
	acres	31,420	(X)	3,282	(X)
Woodland not pastured	farms	3,373	(X)	340	(X)
	acres	339,458	(X)	37,836	(X)
Permanent pasture and rangeland, other than cropland and woodland pastured (see text)	farms	2,951	(X)	281	(X)
	acres	106,229	(X)	13,251	(X)
Land in farmsteads, buildings, livestock facilities, ponds, roads, wasteland, etc.	farms	3,856	(X)	361	(X)
	acres	67,969	(X)	8,128	(X)
Cropland on which no-till practices were used	farms	253	(X)	35	(X)
	acres	9,011	(X)	2,099	(X)
Cropland on which conservation tillage, excluding no till, practices were used	farms	259	(X)	10	(X)
	acres	22,528	(X)	(D)	(X)
Irrigated land	farms	501	(X)	29	(X)
	acres	2,577	(X)	102	(X)
Harvested cropland	farms	498	(X)	28	(X)
	acres	2,471	(X)	(D)	(X)
Pastureland and other land	farms	9	(X)	1	(X)
	acres	106	(X)	(D)	(X)
FERTILIZER AND CHEMICALS					
Commercial fertilizer, lime, and soil conditioners	farms	1,490	(X)	120	(X)
	acres	195,696	(X)	18,619	(X)
Manure used	farms	1,282	(X)	149	(X)
	acres	186,920	(X)	21,156	(X)
Acres treated to control - Insects	farms	574	(X)	44	(X)
	acres	42,095	(X)	3,881	(X)
Weeds, grass, or brush	farms	994	(X)	70	(X)
	acres	112,489	(X)	9,330	(X)
Nematodes	farms	117	(X)	7	(X)
	acres	3,248	(X)	27	(X)
Diseases in crops and orchards	farms	306	(X)	17	(X)
	acres	6,884	(X)	(D)	(X)
Chemicals used to control growth, thin fruit, ripen, or defoliate	farms	70	(X)	6	(X)
	acres	4,643	(X)	361	(X)
SELECTED CROPS HARVESTED					
Corn, all	farms	574	(X)	30	(X)
	acres	99,255	(X)	7,886	(X)
Soybeans for beans	farms	38	(X)	-	(X)
	acres	5,500	(X)	-	(X)
Small grains (wheat, oats, barley, rye)	farms	42	(X)	-	(X)
	acres	1,214	(X)	-	(X)
Cotton, all	farms	-	(X)	-	(X)
	acres	-	(X)	-	(X)
Rice	farms	-	(X)	-	(X)
	acres	-	(X)	-	(X)
Vegetables harvested for sale	farms	544	(X)	26	(X)
	acres	2,717	(X)	51	(X)
Land in orchards	farms	231	(X)	14	(X)
	acres	4,420	(X)	40	(X)
Nursery, greenhouse, floriculture, and sod	farms	430	(X)	33	(X)
	acres	576	(X)	65	(X)
All other crops (other than those listed above)	farms	3,036	(X)	284	(X)
	acres	291,775	(X)	31,421	(X)
LIVESTOCK AND POULTRY					
Cattle and calves inventory	farms	1,957	(X)	208	(X)
	number	238,473	(X)	31,289	(X)
Hogs and pigs inventory	farms	330	(X)	40	(X)
	number	2,953	(X)	228	(X)
Sheep and lambs inventory	farms	423	(X)	28	(X)
	number	8,640	(X)	2,076	(X)
Total horses and ponies inventory	farms	1,041	(X)	88	(X)
	number	9,825	(X)	496	(X)
Goats, all inventory	farms	304	(X)	23	(X)
	number	6,644	(X)	572	(X)
Chickens, all inventory	farms	1,114	(X)	84	(X)
	number	2,239,044	(X)	2,034	(X)

This page left intentionally blank.

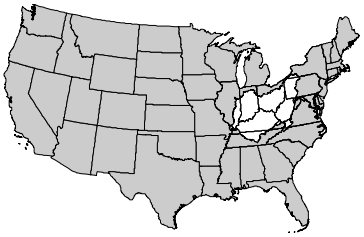

Ohio
Water Resource Region 05
HUC6 Level Watersheds

Source: U.S. Geological Survey

Ohio
Water Resource Region 05

Watershed Name	Hydrologic Unit Code
Allegheny	050100
Monongahela	050200
Upper Ohio-Beaver	050301
Upper Ohio-Little Kanawha	050302
Muskingum	050400
Kanawha	050500
Scioto	050600
Guyandotte	050701
Big Sandy	050702
Great Miami	050800
Middle Ohio-Raccoon	050901
Middle Ohio-Little Miami	050902
Licking	051001
Kentucky	051002
Green	051100
Wabash	051201
Patoka-White	051202
Upper Cumberland	051301
Lower Cumberland	051302
Lower Ohio-Salt	051401
Lower Ohio	051402

Table 1. **Summary by Hydrologic Unit Code: 2012 and 2007** (continued)

[For meaning of abbreviations and symbols, see introductory text.]

Item	United States		H05 Ohio		H050100	
	2012	2007	2012	2007	2012	2007
FARMS AND LAND IN FARMS						
Farms ....farms	2,109,303	2,204,792	252,188	269,589	10,695	12,465
Land in farms ....acres	914,527,657	922,095,840	48,311,008	49,344,796	1,611,908	1,711,914
LAND USE AND PRACTICES						
Total cropland ....farms	1,551,654	1,685,339	205,836	225,718	8,964	10,932
....acres	389,690,414	406,424,909	30,578,494	32,065,465	838,926	943,921
Harvested cropland ....farms	1,288,875	1,328,004	179,029	186,545	7,676	8,583
....acres	314,964,600	309,607,601	27,963,294	27,450,992	709,252	716,282
Other pasture and grazing land that could have been used for crops without additional improvement (see text) ....farms	141,537	404,753	19,985	59,493	1,021	2,755
....acres	12,802,847	35,771,154	700,495	2,776,550	25,425	94,168
Cropland idle or used for cover crops or soil-improvement but not harvested and not pastured or grazed ....farms	381,453	360,225	44,137	42,668	2,315	3,233
....acres	36,382,032	37,968,749	1,552,779	1,543,590	80,922	109,403
Cropland on which all crops failed or were abandoned ....farms	97,248	89,587	7,780	9,165	627	838
....acres	11,395,368	7,405,898	258,729	216,457	13,036	13,742
Cropland in cultivated summer fallow ....farms	61,442	67,960	4,557	3,992	414	440
....acres	14,145,567	15,671,507	103,197	77,876	10,291	10,326
Total woodland ....farms	840,399	843,294	147,522	147,913	7,639	8,543
....acres	77,012,907	75,098,603	8,023,286	8,266,362	457,457	468,804
Woodland pastured ....farms	350,761	370,297	58,092	64,383	1,838	2,144
....acres	27,999,006	28,609,690	1,817,149	2,078,400	35,689	41,168
Woodland not pastured ....farms	606,279	596,123	113,965	110,065	6,982	7,753
....acres	49,013,901	46,488,913	6,206,137	6,187,962	421,768	427,636
Permanent pasture and rangeland, other than cropland and woodland pastured (see text) ....farms	1,176,156	1,132,606	148,267	144,039	6,761	6,897
....acres	415,309,280	408,832,116	7,439,685	6,911,751	184,045	176,348
Land in farmsteads, buildings, livestock facilities, ponds, roads, wasteland, etc. ....farms	1,338,485	1,126,272	175,669	151,007	8,473	8,279
....acres	32,515,057	31,740,212	2,269,543	2,101,218	131,480	122,841
Cropland on which no-till practices were used ....farms	278,290	(NA)	44,460	(NA)	1,003	(NA)
....acres	96,476,496	(NA)	10,526,512	(NA)	133,638	(NA)
Cropland on which conservation tillage, excluding no till, practices were used ....farms	195,738	(NA)	22,253	(NA)	906	(NA)
....acres	76,639,804	(NA)	5,676,348	(NA)	86,002	(NA)
Irrigated land ....farms	296,303	301,028	8,399	8,407	463	442
....acres	55,822,231	56,599,305	403,312	366,912	4,594	5,985
Harvested cropland ....farms	261,281	256,105	8,082	8,102	455	419
....acres	52,092,384	51,537,104	398,980	363,979	4,371	5,627
Pastureland and other land ....farms	60,330	72,585	406	372	12	25
....acres	3,729,847	5,062,201	4,332	2,933	223	358
FERTILIZER AND CHEMICALS						
Commercial fertilizer, lime, and soil conditioners ....farms	877,907	1,022,036	106,791	129,612	4,260	5,327
....acres	247,802,465	265,995,497	20,945,676	22,652,573	422,964	430,162
Manure used ....farms	275,420	307,073	39,483	45,590	3,224	3,815
....acres	22,072,968	22,096,315	1,913,766	1,970,012	170,975	185,432
Acres treated to control - Insects ....farms	361,286	354,357	35,016	35,192	1,378	1,426
....acres	100,719,008	90,947,822	8,138,127	6,777,362	113,375	98,834
Weeds, grass, or brush ....farms	794,320	703,884	83,851	74,411	3,541	3,295
....acres	285,510,954	226,295,783	22,595,958	19,348,506	349,213	263,156
Nematodes ....farms	58,865	34,992	5,115	2,997	177	102
....acres	14,454,000	7,560,158	1,120,757	495,670	8,994	4,976
Diseases in crops and orchards ....farms	121,682	97,333	8,956	8,022	550	592
....acres	35,006,868	22,693,212	1,428,783	1,094,552	22,430	18,216
Chemicals used to control growth, thin fruit, ripen, or defoliate ....farms	53,200	44,638	3,648	3,485	161	146
....acres	13,136,568	12,125,799	134,474	87,456	6,092	2,527
SELECTED CROPS HARVESTED						
Corn, all ....farms	376,179	375,631	56,552	56,521	2,788	2,893
....acres	94,609,673	92,228,203	11,294,147	11,373,614	213,746	192,853
Soybeans for beans ....farms	302,963	279,110	45,682	42,464	621	438
....acres	76,104,780	63,915,821	10,359,938	9,254,858	69,649	47,043
Small grains (wheat, oats, barley, rye) ....farms	184,481	201,413	15,984	17,854	1,377	1,658
....acres	53,668,136	56,231,436	1,118,046	1,136,971	33,911	41,182
Cotton, all ....farms	18,155	18,605	5	7	-	-
....acres	9,384,080	10,493,238	(D)	2,510	-	-
Rice ....farms	5,591	6,084	-	-	-	-
....acres	2,693,759	2,758,792	-	-	-	-
Vegetables harvested for sale ....farms	72,045	69,172	7,057	7,708	492	636
....acres	4,180,891	4,356,880	76,572	77,428	4,907	6,319
Land in orchards ....farms	106,488	115,935	4,091	4,493	614	802
....acres	5,199,729	5,039,476	31,618	36,277	16,847	19,499
Nursery, greenhouse, floriculture, and sod ....farms	54,557	41,708	4,938	3,786	397	255
....acres	892,089	721,458	60,553	29,141	4,880	3,290
All other crops (other than those listed above) ....farms	931,925	986,391	138,359	146,081	6,734	7,712
....acres	72,024,554	79,856,490	5,477,661	5,921,989	365,480	406,802
LIVESTOCK AND POULTRY						
Cattle and calves inventory ....farms	913,246	963,669	111,377	121,017	4,548	4,941
....number	89,994,614	96,347,858	5,432,818	5,768,119	230,919	248,863
Hogs and pigs inventory ....farms	63,246	75,442	8,436	10,063	645	874
....number	66,026,785	67,786,318	5,765,529	5,448,905	8,526	13,674
Sheep and lambs inventory ....farms	88,338	83,134	9,059	8,576	522	566
....number	5,364,844	5,819,162	277,199	265,078	15,157	14,940
Total horses and ponies inventory ....farms	504,795	575,942	58,858	68,232	3,106	3,778
....number	3,621,348	4,028,827	398,809	457,440	21,902	24,069
Goats, all inventory ....farms	128,456	144,466	15,018	18,449	710	846
....number	2,621,514	3,140,529	210,997	297,821	8,059	9,171
Chickens, all inventory ....farms	221,779	166,680	26,766	18,578	1,666	1,442
....number	1,974,854,740	2,058,223,629	113,574,714	112,404,926	(D)	(D)

--continued

Table 1. **Summary by Hydrologic Unit Code: 2012 and 2007** (continued)

[For meaning of abbreviations and symbols, see introductory text.]

Item		H050200		H050301		H050302	
		2012	2007	2012	2007	2012	2007
FARMS AND LAND IN FARMS							
Farms	farms	9,398	10,316	9,983	10,677	8,981	9,097
Land in farms	acres	1,317,030	1,399,624	1,289,395	1,351,124	1,382,488	1,390,381
LAND USE AND PRACTICES							
Total cropland	farms	7,770	8,915	8,313	9,139	7,475	7,632
	acres	429,085	522,046	676,005	744,945	426,830	450,101
Harvested cropland	farms	7,181	7,749	7,572	7,930	6,888	6,847
	acres	359,847	379,277	604,991	620,651	366,039	344,124
Other pasture and grazing land that could have been used for crops without additional improvement (see text)	farms	724	2,127	900	2,047	737	1,806
	acres	19,759	88,253	19,862	63,141	23,527	73,907
Cropland idle or used for cover crops or soil-improvement but not harvested and not pastured or grazed	farms	1,141	1,408	1,383	1,926	1,013	971
	acres	38,563	44,797	37,946	51,870	32,069	26,805
Cropland on which all crops failed or were abandoned	farms	331	392	468	499	245	290
	acres	7,891	7,032	7,728	6,210	3,277	4,914
Cropland in cultivated summer fallow	farms	159	168	285	181	148	73
	acres	3,025	2,687	5,478	3,073	1,918	351
Total woodland	farms	6,952	7,227	6,771	7,036	6,871	6,714
	acres	444,686	447,744	290,146	301,385	508,444	508,497
Woodland pastured	farms	3,102	3,283	2,409	2,691	3,383	3,582
	acres	107,884	125,305	50,828	57,170	146,835	162,930
Woodland not pastured	farms	5,343	5,450	5,563	5,721	5,091	4,793
	acres	336,802	322,439	239,318	244,215	361,609	345,567
Permanent pasture and rangeland, other than cropland and woodland pastured (see text)	farms	7,047	6,883	6,903	6,842	6,498	6,440
	acres	358,575	353,574	230,742	221,041	368,052	356,894
Land in farmsteads, buildings, livestock facilities, ponds, roads, wasteland, etc.	farms	6,898	6,137	7,825	7,167	6,492	5,409
	acres	84,684	76,260	92,502	83,753	79,162	74,889
Cropland on which no-till practices were used	farms	574	(NA)	1,141	(NA)	581	(NA)
	acres	37,524	(NA)	121,133	(NA)	70,568	(NA)
Cropland on which conservation tillage, excluding no till, practices were used	farms	401	(NA)	953	(NA)	324	(NA)
	acres	16,411	(NA)	115,130	(NA)	40,466	(NA)
Irrigated land	farms	265	278	402	411	185	210
	acres	813	1,150	3,033	3,385	787	1,441
Harvested cropland	farms	254	260	395	384	172	189
	acres	673	1,025	2,977	3,108	721	1,286
Pastureland and other land	farms	13	19	11	29	15	23
	acres	140	125	56	277	66	155
FERTILIZER AND CHEMICALS							
Commercial fertilizer, lime, and soil conditioners	farms	2,754	3,659	3,717	4,347	2,333	2,944
	acres	150,556	178,080	370,772	388,479	178,947	187,397
Manure used	farms	1,889	2,197	2,606	2,927	1,518	1,764
	acres	69,086	73,096	107,531	115,341	39,045	45,427
Acres treated to control -							
Insects	farms	518	574	1,063	1,099	502	394
	acres	25,513	28,926	87,117	78,935	32,977	24,215
Weeds, grass, or brush	farms	1,604	1,524	2,973	2,753	1,464	1,206
	acres	84,260	65,404	331,541	274,872	143,956	101,171
Nematodes	farms	89	44	132	72	85	30
	acres	2,918	2,969	3,579	7,795	3,353	2,116
Diseases in crops and orchards	farms	172	152	363	323	196	136
	acres	1,589	1,968	9,920	7,217	5,322	4,116
Chemicals used to control growth, thin fruit, ripen, or defoliate	farms	62	65	127	122	77	55
	acres	502	836	3,574	5,867	1,216	511
SELECTED CROPS HARVESTED							
Corn, all	farms	1,023	1,086	2,287	2,391	689	658
	acres	45,994	49,250	164,801	171,739	65,418	57,913
Soybeans for beans	farms	187	140	1,228	1,026	345	286
	acres	12,654	9,423	126,814	103,483	57,098	45,525
Small grains (wheat, oats, barley, rye)	farms	447	603	1,227	1,435	137	169
	acres	7,442	10,264	30,726	42,338	5,361	7,906
Cotton, all	farms	-	-	-	-	-	-
	acres	-	-	-	-	-	-
Rice	farms	-	-	-	-	-	-
	acres	-	-	-	-	-	-
Vegetables harvested for sale	farms	327	419	449	608	291	288
	acres	1,467	2,176	3,904	5,104	1,405	1,794
Land in orchards	farms	211	258	303	322	207	192
	acres	634	687	1,557	1,663	623	560
Nursery, greenhouse, floriculture, and sod	farms	227	166	305	251	144	113
	acres	690	133	2,213	993	439	224
All other crops (other than those listed above)	farms	6,892	7,519	6,752	7,144	6,508	6,497
	acres	291,082	307,477	275,573	296,544	235,724	231,179
LIVESTOCK AND POULTRY							
Cattle and calves inventory	farms	5,082	5,323	4,703	4,948	4,665	4,841
	number	170,391	173,779	172,857	187,636	127,289	129,205
Hogs and pigs inventory	farms	327	467	442	606	300	373
	number	5,242	10,553	12,971	19,530	19,707	22,271
Sheep and lambs inventory	farms	499	601	590	604	339	387
	number	17,025	19,847	16,584	17,594	8,508	8,944
Total horses and ponies inventory	farms	2,525	2,894	2,839	3,348	2,248	2,688
	number	14,498	15,978	19,921	20,809	10,861	14,051
Goats, all inventory	farms	712	826	761	826	693	755
	number	7,685	7,624	7,341	9,209	7,762	9,132
Chickens, all inventory	farms	1,334	1,089	1,457	1,085	1,284	901
	number	50,325	42,221	1,059,413	714,113	37,563	30,851

--continued

Table 1. **Summary by Hydrologic Unit Code: 2012 and 2007** (continued)

[For meaning of abbreviations and symbols, see introductory text.]

Item		H050400		H050500		H050600	
		2012	2007	2012	2007	2012	2007
FARMS AND LAND IN FARMS							
Farms	farms	17,809	16,754	12,272	12,668	9,620	9,888
Land in farms	acres	2,467,275	2,402,917	2,058,696	1,970,377	2,420,691	2,385,008
LAND USE AND PRACTICES							
Total cropland	farms	14,638	13,909	9,979	10,261	8,325	8,442
	acres	1,482,529	1,459,056	483,533	532,834	2,020,473	1,977,819
Harvested cropland	farms	13,367	12,203	9,434	9,241	6,730	6,669
	acres	1,367,038	1,288,246	417,803	382,524	1,880,268	1,814,907
Other pasture and grazing land that could have been used for crops without additional improvement (see text)	farms	1,762	3,481	893	2,592	587	1,692
	acres	40,413	95,221	33,597	112,176	13,955	53,319
Cropland idle or used for cover crops or soil-improvement but not harvested and not pastured or grazed	farms	1,969	2,351	1,042	979	2,696	2,360
	acres	54,990	67,233	26,172	29,933	119,923	105,874
Cropland on which all crops failed or were abandoned	farms	545	538	314	431	225	215
	acres	9,362	8,356	4,134	6,289	3,807	3,719
Cropland in cultivated summer fallow	farms	577	-	122	170	150	-
	acres	10,726	-	1,827	1,912	2,520	-
Total woodland	farms	11,398	10,175	8,933	8,743	4,332	4,298
	acres	432,157	407,171	687,438	672,203	184,520	195,691
Woodland pastured	farms	3,841	3,731	4,600	4,780	977	1,131
	acres	87,893	91,804	212,626	215,802	22,108	26,507
Woodland not pastured	farms	9,455	8,325	6,388	6,028	3,786	3,656
	acres	344,264	315,367	474,812	456,401	162,412	169,184
Permanent pasture and rangeland, other than cropland and woodland pastured (see text)	farms	11,981	10,812	9,353	8,980	3,891	3,910
	acres	406,275	401,791	796,469	686,645	114,860	113,876
Land in farmsteads, buildings, livestock facilities, ponds, roads, wasteland, etc.	farms	13,967	11,324	7,734	6,048	6,730	5,900
	acres	146,314	134,899	91,256	78,695	100,838	97,622
Cropland on which no-till practices were used	farms	3,444	(NA)	814	(NA)	2,949	(NA)
	acres	404,634	(NA)	33,415	(NA)	922,529	(NA)
Cropland on which conservation tillage, excluding no till, practices were used	farms	2,359	(NA)	240	(NA)	1,409	(NA)
	acres	318,650	(NA)	6,525	(NA)	424,343	(NA)
Irrigated land	farms	576	497	352	353	322	326
	acres	5,139	3,389	2,077	2,325	8,235	6,966
Harvested cropland	farms	555	479	342	329	302	318
	acres	4,924	3,254	1,945	2,035	8,185	6,910
Pastureland and other land	farms	30	24	10	27	22	11
	acres	215	135	132	290	50	56
FERTILIZER AND CHEMICALS							
Commercial fertilizer, lime, and soil conditioners	farms	7,223	7,584	5,389	6,267	4,477	5,029
	acres	959,222	963,276	295,545	325,156	1,450,878	1,519,599
Manure used	farms	5,273	5,389	1,371	1,480	1,483	1,756
	acres	260,402	247,346	47,127	45,981	83,834	80,520
Acres treated to control -							
Insects	farms	2,418	2,095	1,088	938	1,702	1,524
	acres	306,044	216,549	46,161	35,388	565,897	391,528
Weeds, grass, or brush	farms	5,892	4,957	2,731	2,543	4,258	3,743
	acres	912,368	722,496	114,127	88,088	1,727,655	1,442,361
Nematodes	farms	293	124	130	67	246	136
	acres	29,277	15,619	5,042	1,395	71,285	27,930
Diseases in crops and orchards	farms	663	454	371	262	459	400
	acres	41,910	17,385	10,020	3,916	119,252	84,841
Chemicals used to control growth, thin fruit, ripen, or defoliate	farms	157	110	106	99	113	83
	acres	6,463	2,221	2,431	1,509	10,608	3,971
SELECTED CROPS HARVESTED							
Corn, all	farms	5,448	4,796	668	668	3,206	3,131
	acres	493,247	458,787	27,584	24,884	750,307	722,265
Soybeans for beans	farms	3,055	2,673	31	22	3,571	3,436
	acres	380,999	328,425	(D)	(D)	953,514	876,038
Small grains (wheat, oats, barley, rye)	farms	2,719	2,575	67	78	1,081	1,428
	acres	67,622	85,465	4,348	2,594	69,528	112,545
Cotton, all	farms	-	-	1	-	-	-
	acres	-	-	(D)	-	-	-
Rice	farms	-	-	-	-	-	-
	acres	-	-	-	-	-	-
Vegetables harvested for sale	farms	639	700	427	382	298	350
	acres	4,614	5,683	4,075	3,078	1,982	3,312
Land in orchards	farms	403	409	268	251	151	162
	acres	2,661	2,771	965	1,270	539	652
Nursery, greenhouse, floriculture, and sod	farms	427	316	349	170	233	201
	acres	4,913	1,425	3,488	(D)	3,374	1,179
All other crops (other than those listed above)	farms	11,484	10,423	9,171	9,062	3,810	3,835
	acres	413,914	410,315	375,185	348,900	101,506	107,911
LIVESTOCK AND POULTRY							
Cattle and calves inventory	farms	8,928	8,617	7,276	7,541	2,396	2,714
	number	430,901	435,963	439,533	399,829	114,320	117,079
Hogs and pigs inventory	farms	945	924	343	332	383	430
	number	214,400	203,540	3,192	5,852	297,794	271,638
Sheep and lambs inventory	farms	1,419	1,152	606	539	419	449
	number	48,397	52,471	26,991	23,179	14,300	17,019
Total horses and ponies inventory	farms	5,437	5,603	2,944	3,436	1,873	2,107
	number	39,748	38,113	16,546	19,288	13,271	13,687
Goats, all inventory	farms	1,338	1,503	879	1,064	575	596
	number	13,324	16,516	10,062	14,943	6,441	9,557
Chickens, all inventory	farms	3,209	1,963	1,468	1,024	933	553
	number	17,852,505	15,015,311	47,927	28,570	(D)	(D)

--continued

Table 1. **Summary by Hydrologic Unit Code: 2012 and 2007** (continued)

[For meaning of abbreviations and symbols, see introductory text.]

Item		H050701		H050702		H050800	
		2012	2007	2012	2007	2012	2007
FARMS AND LAND IN FARMS							
Farms	farms	511	637	1,219	1,340	11,314	11,953
Land in farms	acres	64,550	73,025	171,315	200,755	2,238,577	2,287,325
LAND USE AND PRACTICES							
Total cropland	farms	389	494	817	991	9,780	10,388
	acres	9,335	16,386	26,753	46,352	1,908,126	1,964,721
Harvested cropland	farms	343	400	717	791	8,617	8,984
	acres	7,170	9,139	17,937	20,574	1,836,704	1,865,337
Other pasture and grazing land that could have been used for crops without additional improvement (see text)	farms	43	138	101	326	656	1,852
	acres	1,011	4,523	3,740	16,942	11,245	44,354
Cropland idle or used for cover crops or soil-improvement but not harvested and not pastured or grazed	farms	58	80	134	159	2,129	1,861
	acres	1,038	2,614	4,119	7,566	52,155	49,852
Cropland on which all crops failed or were abandoned	farms	12	22	30	65	242	258
	acres	98	72	581	912	5,804	3,837
Cropland in cultivated summer fallow	farms	6	15	27	30	138	49
	acres	18	38	376	358	2,218	1,341
Total woodland	farms	411	485	863	946	4,908	4,922
	acres	34,112	34,727	79,650	96,261	143,762	144,073
Woodland pastured	farms	234	300	523	530	1,191	1,349
	acres	10,279	11,021	27,688	35,689	22,206	25,771
Woodland not pastured	farms	266	324	567	655	4,139	4,028
	acres	23,833	23,706	51,962	60,572	121,556	118,302
Permanent pasture and rangeland, other than cropland and woodland pastured (see text)	farms	373	447	864	863	4,475	4,642
	acres	15,527	18,016	53,529	49,774	86,573	93,840
Land in farmsteads, buildings, livestock facilities, ponds, roads, wasteland, etc.	farms	382	347	791	666	8,129	7,429
	acres	5,576	3,896	11,383	8,368	100,116	84,691
Cropland on which no-till practices were used	farms	8	(NA)	31	(NA)	4,289	(NA)
	acres	77	(NA)	340	(NA)	983,201	(NA)
Cropland on which conservation tillage, excluding no till, practices were used	farms	-	(NA)	29	(NA)	1,874	(NA)
	acres	-	(NA)	174	(NA)	372,532	(NA)
Irrigated land	farms	17	13	31	36	289	314
	acres	21	27	74	530	11,880	8,094
Harvested cropland	farms	17	13	22	35	283	294
	acres	21	27	46	(D)	11,813	7,952
Pastureland and other land	farms	-	-	9	3	8	21
	acres	-	-	28	(D)	67	142
FERTILIZER AND CHEMICALS							
Commercial fertilizer, lime, and soil conditioners	farms	153	227	320	502	6,237	6,866
	acres	3,072	5,958	10,447	13,458	1,448,112	1,565,714
Manure used	farms	66	86	137	173	2,231	2,626
	acres	839	1,030	3,405	2,761	123,722	125,242
Acres treated to control -							
Insects	farms	30	34	77	83	2,281	2,245
	acres	140	703	1,940	836	489,364	403,383
Weeds, grass, or brush	farms	82	71	208	209	5,913	5,430
	acres	1,340	960	4,172	3,928	1,688,846	1,481,923
Nematodes	farms	9	3	13	6	319	230
	acres	33	(D)	44	(D)	59,701	32,578
Diseases in crops and orchards	farms	17	15	31	47	513	410
	acres	62	58	72	331	72,245	57,344
Chemicals used to control growth, thin fruit, ripen, or defoliate	farms	4	5	16	11	120	80
	acres	9	34	185	26	8,208	4,010
SELECTED CROPS HARVESTED							
Corn, all	farms	15	10	77	77	4,912	5,126
	acres	188	109	748	989	835,853	859,281
Soybeans for beans	farms	-	-	3	1	5,020	5,092
	acres	-	-	(D)	(D)	839,615	813,488
Small grains (wheat, oats, barley, rye)	farms	-	-	1	4	1,401	1,910
	acres	-	-	(D)	36	56,308	86,573
Cotton, all	farms	-	-	-	-	-	-
	acres	-	-	-	-	-	-
Rice	farms	-	-	-	-	-	-
	acres	-	-	-	-	-	-
Vegetables harvested for sale	farms	25	38	64	62	233	277
	acres	62	74	123	164	3,831	4,488
Land in orchards	farms	11	16	34	28	133	140
	acres	34	29	202	191	720	881
Nursery, greenhouse, floriculture, and sod	farms	17	11	14	13	168	189
	acres	10	5	11	(D)	4,135	2,244
All other crops (other than those listed above)	farms	327	392	661	747	4,549	4,604
	acres	6,877	8,923	16,830	19,185	97,467	105,671
LIVESTOCK AND POULTRY							
Cattle and calves inventory	farms	246	316	585	650	3,219	3,643
	number	3,931	5,003	14,969	15,921	166,359	177,154
Hogs and pigs inventory	farms	5	32	35	48	526	653
	number	25	118	250	213	519,816	487,431
Sheep and lambs inventory	farms	14	18	58	38	398	480
	number	189	182	1,575	1,497	11,411	14,147
Total horses and ponies inventory	farms	111	192	394	455	2,092	2,513
	number	554	961	2,177	2,491	13,595	14,865
Goats, all inventory	farms	36	78	161	232	595	666
	number	330	905	2,212	4,541	7,446	17,780
Chickens, all inventory	farms	67	77	154	99	1,072	683
	number	1,653	1,918	10,875	2,438	11,215,183	11,427,331

--continued

Table 1. **Summary by Hydrologic Unit Code: 2012 and 2007** (continued)

[For meaning of abbreviations and symbols, see introductory text.]

Item		H050901		H050902		H051001	
		2012	2007	2012	2007	2012	2007
FARMS AND LAND IN FARMS							
Farms	farms	4,929	5,475	10,496	10,821	9,419	10,357
Land in farms	acres	636,288	704,440	1,623,680	1,724,894	1,514,914	1,642,255
LAND USE AND PRACTICES							
Total cropland	farms	3,669	4,360	8,706	9,282	7,589	8,952
	acres	174,483	230,681	1,040,436	1,138,725	545,002	722,486
Harvested cropland	farms	3,199	3,548	7,654	7,805	6,883	7,638
	acres	136,984	137,191	960,581	978,237	440,059	435,418
Other pasture and grazing land that could have been used for crops without additional improvement (see text)	farms	431	1,381	861	2,472	1,029	3,090
	acres	11,709	66,065	20,077	91,943	54,477	219,687
Cropland idle or used for cover crops or soil-improvement but not harvested and not pastured or grazed	farms	645	749	1,726	1,851	1,214	1,411
	acres	22,346	23,608	50,492	57,799	37,297	50,215
Cropland on which all crops failed or were abandoned	farms	151	239	290	481	318	480
	acres	2,428	3,019	5,334	8,326	7,366	11,070
Cropland in cultivated summer fallow	farms	91	84	194	129	243	419
	acres	1,016	798	3,952	2,420	5,803	6,096
Total woodland	farms	3,583	3,828	6,077	5,843	5,235	5,580
	acres	253,147	278,069	286,444	288,070	306,557	321,951
Woodland pastured	farms	2,038	2,212	2,311	2,449	2,809	3,165
	acres	81,338	99,668	61,269	74,054	94,135	104,266
Woodland not pastured	farms	2,363	2,537	4,645	4,307	3,422	3,445
	acres	171,809	178,401	225,175	214,016	212,422	217,685
Permanent pasture and rangeland, other than cropland and woodland pastured (see text)	farms	3,579	3,544	5,900	5,574	6,891	6,614
	acres	170,107	158,623	206,598	215,863	570,183	507,239
Land in farmsteads, buildings, livestock facilities, ponds, roads, wasteland, etc.	farms	3,462	2,998	7,707	6,608	6,651	5,840
	acres	38,551	37,067	90,202	82,236	93,172	90,579
Cropland on which no-till practices were used	farms	268	(NA)	2,299	(NA)	870	(NA)
	acres	27,444	(NA)	459,671	(NA)	74,928	(NA)
Cropland on which conservation tillage, excluding no till, practices were used	farms	147	(NA)	805	(NA)	362	(NA)
	acres	4,634	(NA)	160,797	(NA)	14,596	(NA)
Irrigated land	farms	128	100	365	409	324	362
	acres	796	568	2,796	3,505	3,973	3,690
Harvested cropland	farms	117	97	346	395	317	358
	acres	525	(D)	2,662	3,413	3,879	3,666
Pastureland and other land	farms	14	5	28	21	10	5
	acres	271	(D)	134	92	94	24
FERTILIZER AND CHEMICALS							
Commercial fertilizer, lime, and soil conditioners	farms	1,486	2,117	4,258	5,212	3,077	4,293
	acres	74,962	95,636	714,052	824,951	213,677	254,858
Manure used	farms	729	919	1,749	2,017	1,317	1,536
	acres	14,026	16,899	50,948	54,898	37,251	47,747
Acres treated to control -							
Insects	farms	281	327	1,373	1,468	1,034	1,261
	acres	6,183	8,770	276,437	180,034	60,975	35,743
Weeds, grass, or brush	farms	796	710	3,384	3,039	2,061	1,655
	acres	38,648	29,539	773,169	627,528	131,951	64,108
Nematodes	farms	45	23	199	108	85	50
	acres	1,275	662	51,199	19,196	5,772	1,146
Diseases in crops and orchards	farms	97	87	381	415	224	217
	acres	911	896	62,511	27,793	11,679	3,084
Chemicals used to control growth, thin fruit, ripen, or defoliate	farms	49	67	199	200	278	236
	acres	873	434	8,172	3,596	6,096	2,884
SELECTED CROPS HARVESTED							
Corn, all	farms	376	330	2,020	2,097	972	768
	acres	15,106	14,550	303,245	329,970	50,200	28,290
Soybeans for beans	farms	134	111	2,361	2,145	470	153
	acres	18,214	12,609	459,248	430,426	46,243	15,430
Small grains (wheat, oats, barley, rye)	farms	47	46	395	411	104	109
	acres	(D)	1,456	17,145	21,792	5,027	3,183
Cotton, all	farms	-	-	-	-	-	-
	acres	-	-	-	-	-	-
Rice	farms	-	-	-	-	-	-
	acres	-	-	-	-	-	-
Vegetables harvested for sale	farms	193	268	310	375	246	227
	acres	569	846	1,225	1,964	520	688
Land in orchards	farms	72	82	199	211	120	146
	acres	290	388	740	814	360	421
Nursery, greenhouse, floriculture, and sod	farms	66	45	239	206	120	127
	acres	438	126	2,159	1,681	426	277
All other crops (other than those listed above)	farms	3,016	3,395	5,701	5,895	6,554	7,456
	acres	100,859	107,230	177,535	196,943	339,197	387,279
LIVESTOCK AND POULTRY							
Cattle and calves inventory	farms	2,762	2,973	4,037	4,169	5,295	5,687
	number	69,771	74,319	130,010	149,473	322,038	323,196
Hogs and pigs inventory	farms	188	220	302	330	149	154
	number	1,882	1,598	93,473	86,622	2,800	4,671
Sheep and lambs inventory	farms	168	136	268	287	214	228
	number	5,026	2,769	7,236	7,172	7,854	5,085
Total horses and ponies inventory	farms	1,410	1,776	2,502	2,833	2,605	3,116
	number	7,869	10,175	16,557	17,548	21,310	28,818
Goats, all inventory	farms	434	507	620	773	505	656
	number	5,734	7,978	10,148	10,167	5,979	10,420
Chickens, all inventory	farms	667	389	1,079	651	835	554
	number	(D)	11,768	57,600	(D)	32,394	16,160

--continued

Table 1. **Summary by Hydrologic Unit Code: 2012 and 2007** (continued)

[For meaning of abbreviations and symbols, see introductory text.]

Item		H051002		H051100		H051201	
		2012	2007	2012	2007	2012	2007
FARMS AND LAND IN FARMS							
Farms	farms	11,901	13,209	22,549	24,474	31,107	31,868
Land in farms	acres	1,821,147	1,976,244	3,729,642	3,976,140	10,443,663	10,367,024
LAND USE AND PRACTICES							
Total cropland	farms	8,998	10,823	18,192	20,716	27,219	27,511
	acres	629,044	862,191	1,913,220	2,135,875	9,381,358	9,369,574
Harvested cropland	farms	7,907	8,738	15,351	16,780	21,795	21,872
	acres	483,167	481,697	1,580,366	1,532,983	8,923,906	8,994,020
Other pasture and grazing land that could have been used for crops without additional improvement (see text)	farms	1,276	4,097	2,184	7,151	1,352	4,132
	acres	80,599	300,456	90,475	398,035	28,550	126,671
Cropland idle or used for cover crops or soil-improvement but not harvested and not pastured or grazed	farms	1,474	1,826	4,335	3,655	9,615	6,879
	acres	51,864	63,255	213,369	167,420	310,288	231,839
Cropland on which all crops failed or were abandoned	farms	329	576	490	775	1,174	381
	acres	7,574	11,498	13,709	24,376	104,328	7,275
Cropland in cultivated summer fallow	farms	298	391	444	566	408	286
	acres	5,840	5,285	15,301	13,061	14,286	9,769
Total woodland	farms	6,355	6,704	14,329	15,234	13,159	11,387
	acres	366,538	430,986	817,702	890,747	547,861	511,873
Woodland pastured	farms	3,238	3,559	6,496	7,743	2,410	2,583
	acres	115,148	136,456	178,390	229,082	50,965	61,037
Woodland not pastured	farms	4,179	4,346	10,633	10,762	11,750	9,823
	acres	251,390	294,530	639,312	661,665	496,896	450,836
Permanent pasture and rangeland, other than cropland and woodland pastured (see text)	farms	8,498	7,849	14,576	14,156	8,458	8,140
	acres	703,149	577,793	794,991	758,484	200,343	201,159
Land in farmsteads, buildings, livestock facilities, ponds, roads, wasteland, etc.	farms	8,288	7,276	15,398	13,214	20,051	16,540
	acres	122,416	105,274	203,729	191,034	314,101	284,418
Cropland on which no-till practices were used	farms	987	(NA)	3,315	(NA)	9,213	(NA)
	acres	84,014	(NA)	691,027	(NA)	2,878,212	(NA)
Cropland on which conservation tillage, excluding no till, practices were used	farms	309	(NA)	1,029	(NA)	6,109	(NA)
	acres	8,495	(NA)	188,281	(NA)	2,521,568	(NA)
Irrigated land	farms	518	623	626	554	1,024	912
	acres	4,842	5,083	16,665	8,930	193,113	196,896
Harvested cropland	farms	494	615	603	543	995	884
	acres	4,126	4,959	16,435	8,875	192,673	196,572
Pastureland and other land	farms	29	8	26	11	44	41
	acres	716	124	230	55	440	324
FERTILIZER AND CHEMICALS							
Commercial fertilizer, lime, and soil conditioners	farms	3,551	4,959	10,058	12,836	17,338	18,929
	acres	239,854	289,185	1,248,607	1,462,383	7,051,010	7,526,912
Manure used	farms	1,270	1,498	2,663	3,174	4,037	4,720
	acres	40,401	43,308	128,861	134,502	349,794	330,048
Acres treated to control - Insects	farms	1,179	1,474	2,955	2,847	8,023	8,291
	acres	45,714	42,784	542,611	357,352	2,953,277	2,996,210
Weeds, grass, or brush	farms	2,559	2,153	6,604	5,218	16,759	15,158
	acres	145,094	90,314	1,112,284	730,685	8,548,521	7,924,317
Nematodes	farms	127	88	309	159	1,432	978
	acres	4,653	1,871	52,604	10,340	464,237	237,715
Diseases in crops and orchards	farms	328	346	705	612	1,452	1,486
	acres	6,514	4,360	91,903	58,156	474,054	480,015
Chemicals used to control growth, thin fruit, ripen, or defoliate	farms	276	319	531	466	190	142
	acres	6,157	4,755	17,635	10,305	14,992	12,965
SELECTED CROPS HARVESTED							
Corn, all	farms	966	826	3,247	2,702	14,624	15,456
	acres	46,843	31,390	513,437	449,709	4,512,099	4,806,502
Soybeans for beans	farms	341	145	2,056	1,416	14,621	14,662
	acres	38,736	15,702	441,989	341,789	4,004,201	3,749,567
Small grains (wheat, oats, barley, rye)	farms	131	74	635	451	3,294	4,156
	acres	5,272	3,016	111,857	54,695	261,579	355,906
Cotton, all	farms	-	-	-	-	-	-
	acres	-	-	-	-	-	-
Rice	farms	-	-	-	-	-	-
	acres	-	-	-	-	-	-
Vegetables harvested for sale	farms	450	424	488	487	424	463
	acres	1,231	1,338	1,817	1,772	21,621	16,058
Land in orchards	farms	226	244	193	146	209	209
	acres	651	717	534	628	943	1,217
Nursery, greenhouse, floriculture, and sod	farms	254	200	304	210	263	208
	acres	959	328	849	396	2,490	2,059
All other crops (other than those listed above)	farms	7,470	8,458	13,351	15,548	8,409	7,587
	acres	390,202	429,504	580,861	708,571	227,530	215,367
LIVESTOCK AND POULTRY							
Cattle and calves inventory	farms	6,125	6,410	12,363	13,973	6,491	7,214
	number	409,040	380,455	670,484	787,175	365,775	389,329
Hogs and pigs inventory	farms	166	175	390	460	1,515	1,811
	number	3,563	8,732	79,473	160,385	3,210,925	2,791,544
Sheep and lambs inventory	farms	280	250	498	383	819	830
	number	7,524	6,857	16,427	9,422	23,332	24,753
Total horses and ponies inventory	farms	3,628	4,271	4,738	5,581	4,294	4,593
	number	41,663	51,374	27,740	34,711	27,667	26,754
Goats, all inventory	farms	616	905	1,007	1,409	1,201	1,308
	number	15,800	16,329	18,388	28,226	15,441	18,469
Chickens, all inventory	farms	1,088	626	1,868	1,334	2,080	1,466
	number	43,964	26,565	22,707,994	22,710,510	28,096,624	23,067,231

--continued

Table 1. **Summary by Hydrologic Unit Code: 2012 and 2007** (continued)

[For meaning of abbreviations and symbols, see introductory text.]

Item		H051202		H051301		H051302	
		2012	2007	2012	2007	2012	2007
FARMS AND LAND IN FARMS							
Farms	farms	18,202	19,264	16,155	18,187	13,262	15,807
Land in farms	acres	4,604,349	4,501,081	2,209,862	2,365,026	2,336,597	2,442,110
LAND USE AND PRACTICES							
Total cropland	farms	14,951	15,976	12,268	14,648	9,692	11,875
	acres	3,839,161	3,749,457	769,873	984,316	1,205,138	1,346,146
Harvested cropland	farms	13,138	13,506	11,172	12,113	8,431	9,223
	acres	3,708,722	3,573,877	631,022	605,377	1,055,343	959,921
Other pasture and grazing land that could have been used for crops without additional improvement (see text)	farms	1,183	3,181	1,367	5,252	1,160	4,061
	acres	24,560	92,264	76,317	288,186	62,159	242,731
Cropland idle or used for cover crops or soil-improvement but not harvested and not pastured or grazed	farms	3,087	2,354	1,695	1,852	1,835	2,133
	acres	86,331	73,385	48,869	62,418	73,045	97,776
Cropland on which all crops failed or were abandoned	farms	515	300	398	871	352	696
	acres	15,170	4,826	11,233	26,242	12,364	43,578
Cropland in cultivated summer fallow	farms	237	212	152	179	79	82
	acres	4,378	5,105	2,432	2,093	2,227	2,140
Total woodland	farms	8,406	7,794	10,395	10,786	8,257	8,817
	acres	380,738	379,957	637,926	679,110	469,196	467,019
Woodland pastured	farms	2,555	2,859	5,154	5,749	4,072	4,882
	acres	56,405	68,212	170,281	182,681	149,150	170,143
Woodland not pastured	farms	6,827	6,074	7,297	7,166	5,563	5,476
	acres	324,333	311,745	467,645	496,429	320,046	296,876
Permanent pasture and rangeland, other than cropland and woodland pastured (see text)	farms	8,231	7,884	11,850	11,530	8,897	9,397
	acres	219,225	224,561	707,536	617,812	574,019	532,999
Land in farmsteads, buildings, livestock facilities, ponds, roads, wasteland, etc.	farms	12,644	10,495	10,170	8,344	8,441	7,700
	acres	165,225	147,106	94,527	83,788	88,244	95,946
Cropland on which no-till practices were used	farms	5,671	(NA)	1,333	(NA)	1,415	(NA)
	acres	1,774,373	(NA)	140,139	(NA)	503,871	(NA)
Cropland on which conservation tillage, excluding no till, practices were used	farms	2,597	(NA)	440	(NA)	532	(NA)
	acres	826,192	(NA)	18,046	(NA)	132,744	(NA)
Irrigated land	farms	594	516	442	522	661	693
	acres	60,085	42,128	8,411	10,101	14,404	12,013
Harvested cropland	farms	572	487	421	510	639	670
	acres	59,773	41,894	7,934	10,034	14,158	11,807
Pastureland and other land	farms	28	33	28	13	26	32
	acres	312	234	477	67	246	206
FERTILIZER AND CHEMICALS							
Commercial fertilizer, lime, and soil conditioners	farms	9,219	10,713	6,911	9,634	5,141	7,162
	acres	2,938,548	3,058,392	502,801	669,789	801,982	952,900
Manure used	farms	2,819	3,202	1,722	2,045	970	1,291
	acres	183,946	195,257	57,464	63,333	39,243	43,439
Acres treated to control -							
Insects	farms	3,328	3,228	1,153	1,336	1,757	1,744
	acres	1,193,922	925,323	74,619	52,826	420,343	298,985
Weeds, grass, or brush	farms	8,229	7,486	4,219	3,921	3,966	3,620
	acres	3,445,085	3,077,288	307,296	223,303	768,375	587,567
Nematodes	farms	583	313	162	100	266	142
	acres	198,528	70,249	7,034	2,990	34,969	27,247
Diseases in crops and orchards	farms	723	650	346	355	601	445
	acres	169,890	139,023	15,905	9,981	139,158	82,565
Chemicals used to control growth, thin fruit, ripen, or defoliate	farms	146	125	210	242	435	556
	acres	8,023	6,463	5,264	2,628	18,520	16,100
SELECTED CROPS HARVESTED							
Corn, all	farms	6,820	7,416	1,141	988	1,254	1,323
	acres	1,845,349	1,861,888	78,901	54,300	323,266	313,727
Soybeans for beans	farms	6,730	6,691	526	290	984	765
	acres	1,615,574	1,459,580	69,148	39,888	312,969	225,769
Small grains (wheat, oats, barley, rye)	farms	1,153	1,360	146	93	666	490
	acres	87,770	96,726	10,416	5,079	206,977	107,352
Cotton, all	farms	-	-	-	-	4	7
	acres	-	-	-	-	(D)	2,510
Rice	farms	-	-	-	-	-	-
	acres	-	-	-	-	-	-
Vegetables harvested for sale	farms	459	451	388	366	353	318
	acres	12,003	11,521	7,078	5,473	1,858	1,951
Land in orchards	farms	167	162	156	184	126	180
	acres	940	945	492	637	450	444
Nursery, greenhouse, floriculture, and sod	farms	300	220	431	329	276	218
	acres	2,872	2,316	20,935	7,852	2,450	2,660
All other crops (other than those listed above)	farms	7,179	6,699	10,466	11,652	7,453	8,406
	acres	180,409	181,570	448,324	493,677	349,222	373,492
LIVESTOCK AND POULTRY							
Cattle and calves inventory	farms	5,583	6,310	10,171	11,361	6,915	8,471
	number	197,983	239,563	525,165	575,154	353,881	406,728
Hogs and pigs inventory	farms	835	1,037	302	362	274	302
	number	997,037	1,057,160	9,337	8,002	12,500	53,232
Sheep and lambs inventory	farms	743	720	386	250	281	228
	number	17,042	15,552	9,814	5,655	6,407	5,062
Total horses and ponies inventory	farms	3,873	3,780	3,689	4,759	3,402	4,735
	number	27,751	24,884	19,780	27,855	21,591	31,331
Goats, all inventory	farms	925	1,177	1,147	1,580	1,059	1,437
	number	13,481	17,516	21,130	34,455	20,370	31,665
Chickens, all inventory	farms	1,620	1,049	1,553	1,262	1,395	1,118
	number	9,939,632	12,196,770	6,992,242	11,326,798	3,168,587	3,742,157

--continued

Table 1. **Summary by Hydrologic Unit Code: 2012 and 2007** (continued)

[For meaning of abbreviations and symbols, see introductory text.]

Item		H051401		H051402	
		2012	2007	2012	2007
FARMS AND LAND IN FARMS					
Farms	farms	13,975	15,356	8,391	8,976
Land in farms	acres	1,992,155	2,104,092	2,376,786	2,369,040
LAND USE AND PRACTICES					
Total cropland	farms	10,988	12,801	7,114	7,671
	acres	992,093	1,131,929	1,787,091	1,735,904
Harvested cropland	farms	9,716	10,519	5,258	5,406
	acres	877,270	833,428	1,598,825	1,477,782
Other pasture and grazing land that could have been used for crops without additional improvement (see text)	farms	1,212	4,136	506	1,724
	acres	38,448	201,120	20,590	103,388
Cropland idle or used for cover crops or soil-improvement but not harvested and not pastured or grazed	farms	1,943	2,213	2,688	2,417
	acres	64,021	77,756	146,960	142,172
Cropland on which all crops failed or were abandoned	farms	358	578	366	240
	acres	7,381	12,567	16,124	8,597
Cropland in cultivated summer fallow	farms	243	370	142	148
	acres	4,973	7,058	4,592	3,965
Total woodland	farms	8,038	8,201	4,610	4,650
	acres	395,985	416,149	298,820	325,875
Woodland pastured	farms	3,524	4,072	1,387	1,589
	acres	91,699	109,411	44,333	50,223
Woodland not pastured	farms	5,864	5,640	3,842	3,756
	acres	304,286	306,738	254,487	275,652
Permanent pasture and rangeland, other than cropland and woodland pastured (see text)	farms	9,529	8,953	3,712	3,682
	acres	485,458	440,958	193,429	204,461
Land in farmsteads, buildings, livestock facilities, ponds, roads, wasteland, etc.	farms	9,902	8,572	5,534	4,714
	acres	118,619	115,056	97,446	102,800
Cropland on which no-till practices were used	farms	2,190	(NA)	2,065	(NA)
	acres	422,957	(NA)	762,817	(NA)
Cropland on which conservation tillage, excluding no till, practices were used	farms	477	(NA)	951	(NA)
	acres	64,353	(NA)	356,409	(NA)
Irrigated land	farms	524	564	291	272
	acres	5,364	6,743	56,210	43,963
Harvested cropland	farms	501	557	280	266
	acres	5,066	6,667	56,073	43,912
Pastureland and other land	farms	29	12	14	9
	acres	298	76	137	51
FERTILIZER AND CHEMICALS					
Commercial fertilizer, lime, and soil conditioners	farms	5,229	6,826	3,660	4,179
	acres	619,324	657,689	1,250,344	1,282,599
Manure used	farms	1,699	2,103	710	872
	acres	50,205	65,917	55,661	52,488
Acres treated to control -					
Insects	farms	1,542	1,625	1,334	1,179
	acres	199,606	114,023	695,912	486,015
Weeds, grass, or brush	farms	3,517	3,080	3,091	2,640
	acres	524,805	377,942	1,443,252	1,171,556
Nematodes	farms	225	99	189	123
	acres	31,782	7,705	84,478	21,119
Diseases in crops and orchards	farms	430	352	334	266
	acres	42,948	15,669	130,488	77,618
Chemicals used to control growth, thin fruit, ripen, or defoliate	farms	300	284	91	72
	acres	7,103	3,981	2,351	1,833
SELECTED CROPS HARVESTED					
Corn, all	farms	1,798	1,635	2,221	2,144
	acres	245,804	217,299	762,011	727,919
Soybeans for beans	farms	1,347	1,042	2,051	1,930
	acres	240,578	171,499	670,769	567,368
Small grains (wheat, oats, barley, rye)	farms	380	292	576	512
	acres	31,994	23,664	103,248	75,199
Cotton, all	farms	-	-	-	-
	acres	-	-	-	-
Rice	farms	-	-	-	-
	acres	-	-	-	-
Vegetables harvested for sale	farms	350	397	151	172
	acres	1,624	1,874	655	1,751
Land in orchards	farms	205	235	83	114
	acres	877	1,064	563	801
Nursery, greenhouse, floriculture, and sod	farms	310	257	94	81
	acres	2,476	1,647	346	129
All other crops (other than those listed above)	farms	8,582	9,535	3,290	3,515
	acres	368,305	428,426	135,580	157,021
LIVESTOCK AND POULTRY					
Cattle and calves inventory	farms	7,224	7,859	2,763	3,056
	number	387,506	397,730	129,696	154,565
Hogs and pigs inventory	farms	228	267	136	206
	number	51,591	59,553	221,025	182,586
Sheep and lambs inventory	farms	355	264	183	166
	number	11,666	8,415	4,734	4,516
Total horses and ponies inventory	farms	3,585	4,109	1,563	1,665
	number	24,447	29,498	9,361	10,180
Goats, all inventory	farms	751	912	293	393
	number	9,748	16,581	4,116	6,637
Chickens, all inventory	farms	1,361	828	576	385
	number	3,476,342	3,750,197	6,529,140	6,196,358

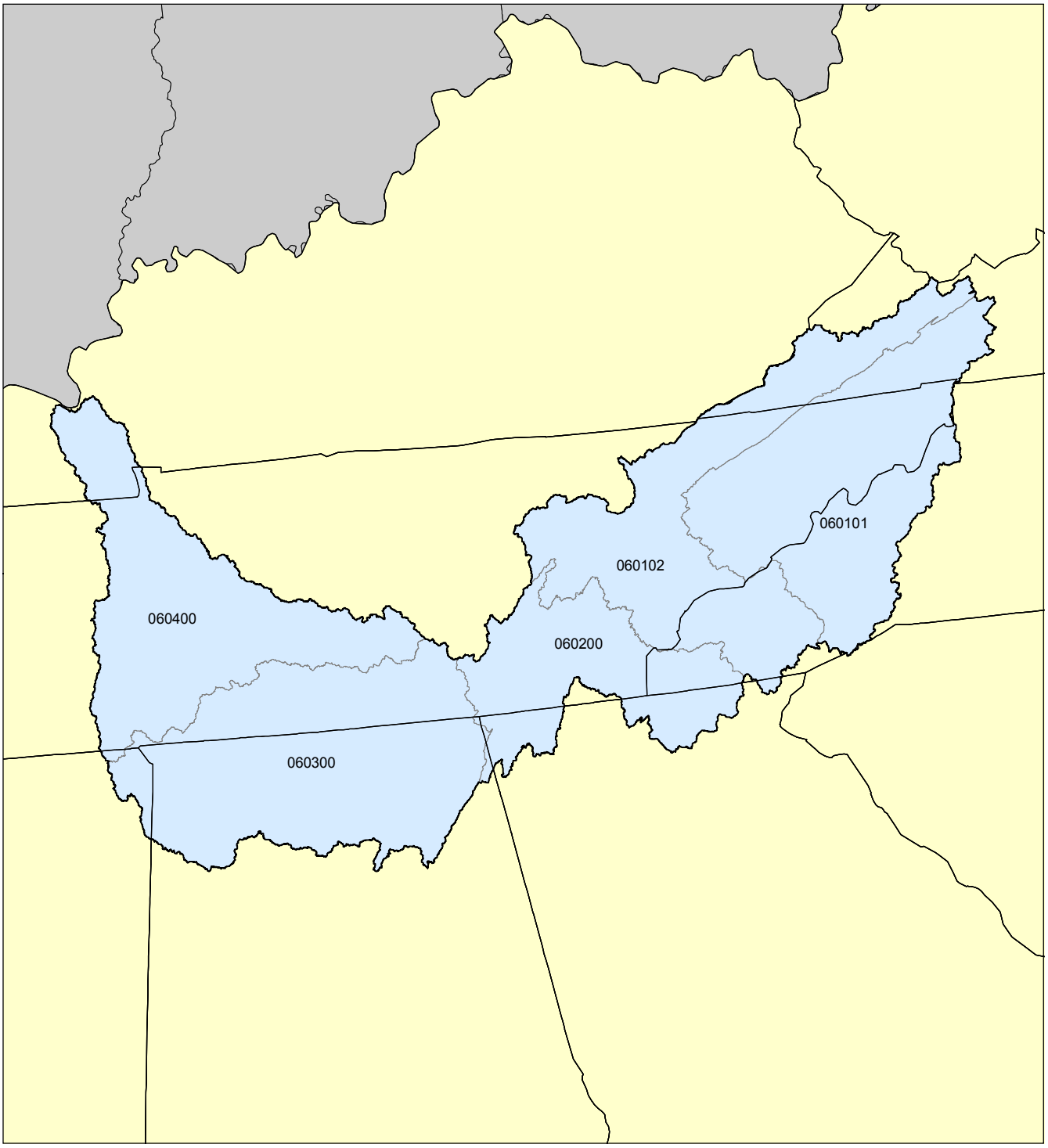

Tennessee
Water Resource Region 06
HUC6 Level Watersheds

Source: U.S. Geological Survey

Tennessee
Water Resource Region 06

Watershed Name	Hydrologic Unit Code
French Broad-Holston	060101
Upper Tennessee	060102
Middle Tennessee-Hiwassee	060200
Middle Tennessee-Elk	060300
Lower Tennessee	060400

Table 1. **Summary by Hydrologic Unit Code: 2012 and 2007** (continued)

[For meaning of abbreviations and symbols, see introductory text.]

Item	United States		H06 Tennessee		H060101	
	2012	2007	2012	2007	2012	2007
FARMS AND LAND IN FARMS						
Farms ....farms	2,109,303	2,204,792	66,526	74,947	18,313	21,022
Land in farms ....acres	914,527,657	922,095,840	8,989,712	8,868,196	1,766,207	1,795,479
LAND USE AND PRACTICES						
Total cropland ....farms	1,551,654	1,685,339	49,006	56,889	14,362	16,907
....acres	389,690,414	406,424,909	3,478,999	3,979,000	561,227	710,623
Harvested cropland ....farms	1,288,875	1,328,004	43,501	45,974	13,453	14,530
....acres	314,964,600	309,607,601	2,893,436	2,642,402	471,742	461,318
Other pasture and grazing land that could have been used for crops without additional improvement (see text) ....farms	141,537	404,753	5,134	18,669	1,480	5,594
....acres	12,802,847	35,771,154	278,333	911,378	50,769	193,339
Cropland idle or used for cover crops or soil-improvement but not harvested and not pastured or grazed ....farms	381,453	360,225	8,049	7,890	1,848	1,757
....acres	36,382,032	37,968,749	256,256	296,066	31,159	37,351
Cropland on which all crops failed or were abandoned ....farms	97,248	89,587	1,513	3,373	423	824
....acres	11,395,368	7,405,898	38,165	119,519	5,677	16,154
Cropland in cultivated summer fallow ....farms	61,442	67,960	658	645	244	254
....acres	14,145,567	15,671,507	12,809	9,635	1,880	2,461
Total woodland ....farms	840,399	843,294	41,581	42,426	11,361	11,799
....acres	77,012,907	75,098,603	2,259,095	2,070,390	457,286	424,704
Woodland pastured ....farms	350,761	370,297	22,314	24,187	6,320	6,734
....acres	27,999,006	28,609,690	712,570	705,948	157,822	151,490
Woodland not pastured ....farms	606,279	596,123	27,053	26,204	7,342	7,211
....acres	49,013,901	46,488,913	1,546,525	1,364,442	299,464	273,214
Permanent pasture and rangeland, other than cropland and woodland pastured (see text) ....farms	1,176,156	1,132,606	48,060	47,515	13,639	13,584
....acres	415,309,280	408,832,116	2,885,916	2,469,459	673,039	588,206
Land in farmsteads, buildings, livestock facilities, ponds, roads, wasteland, etc. ....farms	1,338,485	1,126,272	41,255	33,891	11,419	9,672
....acres	32,515,057	31,740,212	365,702	349,347	74,655	71,946
Cropland on which no-till practices were used ....farms	278,290	(NA)	4,785	(NA)	979	(NA)
....acres	96,476,496	(NA)	1,054,108	(NA)	38,132	(NA)
Cropland on which conservation tillage, excluding no till, practices were used ....farms	195,738	(NA)	1,827	(NA)	434	(NA)
....acres	76,639,804	(NA)	160,731	(NA)	10,464	(NA)
Irrigated land ....farms	296,303	301,028	2,195	2,511	776	861
....acres	55,822,231	56,599,305	65,182	55,294	9,414	9,576
Harvested cropland ....farms	261,281	256,105	2,082	2,281	758	804
....acres	52,092,384	51,537,104	64,116	51,511	9,286	7,618
Pastureland and other land ....farms	60,330	72,585	147	256	32	66
....acres	3,729,847	5,062,201	1,066	3,783	128	1,958
FERTILIZER AND CHEMICALS						
Commercial fertilizer, lime, and soil conditioners ....farms	877,907	1,022,036	26,525	36,481	7,636	10,719
....acres	247,802,465	265,995,497	2,277,054	2,708,736	332,401	437,341
Manure used ....farms	275,420	307,073	7,345	8,291	2,098	2,562
....acres	22,072,968	22,096,315	383,671	291,523	47,377	52,301
Acres treated to control - Insects ....farms	361,286	354,357	5,764	5,730	1,648	1,879
....acres	100,719,008	90,947,822	716,309	559,799	38,623	44,520
Weeds, grass, or brush ....farms	794,320	703,884	18,021	17,805	4,860	5,155
....acres	285,510,954	226,295,783	1,826,460	1,341,641	186,307	138,946
Nematodes ....farms	58,865	34,992	855	494	280	199
....acres	14,454,000	7,560,158	88,328	65,647	6,032	7,820
Diseases in crops and orchards ....farms	121,682	97,333	1,846	1,524	673	675
....acres	35,006,868	22,693,212	226,185	123,049	11,407	11,891
Chemicals used to control growth, thin fruit, ripen, or defoliate ....farms	53,200	44,638	941	952	289	371
....acres	13,136,568	12,125,799	123,169	166,239	5,449	6,493
SELECTED CROPS HARVESTED						
Corn, all ....farms	376,179	375,631	3,977	3,824	907	938
....acres	94,609,673	92,228,203	562,845	469,182	34,941	35,839
Soybeans for beans ....farms	302,963	279,110	2,299	1,477	90	34
....acres	76,104,780	63,915,821	557,345	358,711	11,816	4,722
Small grains (wheat, oats, barley, rye) ....farms	184,481	201,413	1,170	718	85	68
....acres	53,668,136	56,231,436	220,289	96,876	3,125	2,070
Cotton, all ....farms	18,155	18,605	238	283	-	-
....acres	9,384,080	10,493,238	111,935	174,959	-	-
Rice ....farms	5,591	6,084	3	-	-	-
....acres	2,693,759	2,758,792	6	-	-	-
Vegetables harvested for sale ....farms	72,045	69,172	1,865	2,083	827	868
....acres	4,180,891	4,356,880	19,553	19,387	7,080	6,910
Land in orchards ....farms	106,488	115,935	933	1,033	342	364
....acres	5,199,729	5,039,476	6,985	8,195	4,425	5,627
Nursery, greenhouse, floriculture, and sod ....farms	54,557	41,708	1,319	1,042	631	423
....acres	892,089	721,458	19,148	11,975	4,012	1,444
All other crops (other than those listed above) ....farms	931,925	986,391	40,001	43,181	12,842	13,992
....acres	72,024,554	79,856,490	1,541,637	1,563,447	406,676	404,894
LIVESTOCK AND POULTRY						
Cattle and calves inventory ....farms	913,246	963,669	38,095	44,088	10,967	13,030
....number	89,994,614	96,347,858	1,840,229	1,913,570	486,131	526,662
Hogs and pigs inventory ....farms	63,246	75,442	1,258	1,390	274	351
....number	66,026,785	67,786,318	169,026	137,956	3,543	4,874
Sheep and lambs inventory ....farms	88,338	83,134	1,790	1,539	721	611
....number	5,364,844	5,819,162	62,327	47,396	24,868	22,637
Total horses and ponies inventory ....farms	504,795	575,942	15,766	20,502	4,036	5,461
....number	3,621,348	4,028,827	94,081	129,988	22,683	32,864
Goats, all inventory ....farms	128,456	144,466	4,739	6,711	1,289	1,990
....number	2,621,514	3,140,529	80,538	117,234	18,464	30,635
Chickens, all inventory ....farms	221,779	166,680	7,567	6,079	1,756	1,251
....number	1,974,854,740	2,058,223,629	93,017,550	98,449,628	5,619,599	6,211,813

--continued

Table 1. **Summary by Hydrologic Unit Code: 2012 and 2007** (continued)

[For meaning of abbreviations and symbols, see introductory text.]

Item		H060102		H060200	
		2012	2007	2012	2007
FARMS AND LAND IN FARMS					
Farms	farms	11,216	12,309	5,885	6,864
Land in farms	acres	1,344,574	1,305,225	720,155	730,651
LAND USE AND PRACTICES					
Total cropland	farms	8,716	9,835	4,186	4,901
	acres	401,622	480,940	265,957	302,234
Harvested cropland	farms	7,987	8,352	3,777	3,977
	acres	318,570	299,085	215,450	187,598
Other pasture and grazing land that could have been used for crops without additional improvement (see text)	farms	916	3,199	418	1,640
	acres	48,803	137,437	29,616	85,322
Cropland idle or used for cover crops or soil-improvement but not harvested and not pastured or grazed	farms	1,197	1,128	629	611
	acres	27,849	29,846	16,995	18,578
Cropland on which all crops failed or were abandoned	farms	296	612	131	315
	acres	5,624	13,438	3,716	10,508
Cropland in cultivated summer fallow	farms	117	139	32	28
	acres	776	1,134	180	228
Total woodland	farms	7,569	7,508	3,673	3,920
	acres	382,589	337,289	191,338	191,174
Woodland pastured	farms	4,092	4,387	1,841	2,204
	acres	130,056	124,078	48,644	55,969
Woodland not pastured	farms	5,047	4,746	2,541	2,474
	acres	252,533	213,211	142,694	135,205
Permanent pasture and rangeland, other than cropland and woodland pastured (see text)	farms	8,569	8,473	4,289	4,580
	acres	508,362	434,508	231,882	210,164
Land in farmsteads, buildings, livestock facilities, ponds, roads, wasteland, etc.	farms	6,778	5,471	3,697	3,050
	acres	52,001	52,488	30,978	27,079
Cropland on which no-till practices were used	farms	453	(NA)	285	(NA)
	acres	27,132	(NA)	28,594	(NA)
Cropland on which conservation tillage, excluding no till, practices were used	farms	221	(NA)	155	(NA)
	acres	9,196	(NA)	13,619	(NA)
Irrigated land	farms	342	415	208	231
	acres	2,246	3,172	2,551	2,104
Harvested cropland	farms	328	384	197	208
	acres	2,144	2,921	2,402	1,869
Pastureland and other land	farms	18	37	15	24
	acres	102	251	149	235
FERTILIZER AND CHEMICALS					
Commercial fertilizer, lime, and soil conditioners	farms	4,764	6,489	2,186	3,218
	acres	237,084	320,390	157,989	194,488
Manure used	farms	1,042	1,265	823	897
	acres	28,795	24,684	41,039	32,494
Acres treated to control -					
Insects	farms	664	809	419	450
	acres	22,149	27,186	25,528	18,217
Weeds, grass, or brush	farms	2,925	2,819	1,439	1,392
	acres	121,834	99,517	103,264	72,833
Nematodes	farms	124	42	80	29
	acres	1,579	777	3,592	1,020
Diseases in crops and orchards	farms	255	223	162	105
	acres	6,813	5,009	9,397	2,341
Chemicals used to control growth, thin fruit, ripen, or defoliate	farms	162	135	74	52
	acres	2,806	1,575	3,431	1,567
SELECTED CROPS HARVESTED					
Corn, all	farms	553	516	256	185
	acres	21,876	14,187	24,963	16,764
Soybeans for beans	farms	82	57	97	55
	acres	13,979	8,988	20,851	14,059
Small grains (wheat, oats, barley, rye)	farms	67	60	56	37
	acres	5,525	3,793	7,334	4,796
Cotton, all	farms	2	-	-	-
	acres	(D)	-	-	-
Rice	farms	3	-	-	-
	acres	6	-	-	-
Vegetables harvested for sale	farms	356	406	159	168
	acres	4,825	6,182	4,236	1,766
Land in orchards	farms	171	211	114	127
	acres	491	512	869	644
Nursery, greenhouse, floriculture, and sod	farms	205	174	112	97
	acres	644	457	831	181
All other crops (other than those listed above)	farms	7,715	8,085	3,569	3,825
	acres	272,777	265,863	157,872	151,384
LIVESTOCK AND POULTRY					
Cattle and calves inventory	farms	6,894	8,001	3,516	4,336
	number	324,192	326,683	167,089	196,090
Hogs and pigs inventory	farms	270	270	135	136
	number	2,458	1,842	2,559	1,956
Sheep and lambs inventory	farms	355	350	103	121
	number	12,671	9,932	3,756	2,824
Total horses and ponies inventory	farms	2,609	3,431	1,436	2,053
	number	14,848	19,977	8,916	13,508
Goats, all inventory	farms	770	1,028	341	496
	number	10,374	14,207	8,014	6,519
Chickens, all inventory	farms	1,254	947	803	750
	number	534,776	1,004,711	16,198,353	16,088,813

--continued

Table 1. **Summary by Hydrologic Unit Code: 2012 and 2007** (continued)

[For meaning of abbreviations and symbols, see introductory text.]

Item		H060300		H060400	
		2012	2007	2012	2007
FARMS AND LAND IN FARMS					
Farms	farms	18,926	21,520	12,186	13,232
Land in farms	acres	3,010,279	3,003,753	2,148,497	2,033,088
LAND USE AND PRACTICES					
Total cropland	farms	12,608	15,014	9,134	10,232
	acres	1,279,569	1,440,285	970,624	1,044,918
Harvested cropland	farms	10,728	11,608	7,556	7,507
	acres	1,098,116	1,025,791	789,558	668,610
Other pasture and grazing land that could have been used for crops without additional improvement (see text)	farms	1,272	4,870	1,048	3,366
	acres	71,893	270,337	77,252	224,943
Cropland idle or used for cover crops or soil-improvement but not harvested and not pastured or grazed	farms	2,226	2,141	2,149	2,253
	acres	93,016	101,049	87,237	109,242
Cropland on which all crops failed or were abandoned	farms	326	902	337	720
	acres	8,792	37,841	14,356	41,578
Cropland in cultivated summer fallow	farms	201	190	64	34
	acres	7,752	5,267	2,221	545
Total woodland	farms	10,961	11,466	8,017	7,733
	acres	695,653	664,366	532,229	452,857
Woodland pastured	farms	6,206	6,757	3,855	4,105
	acres	222,721	222,553	153,327	151,858
Woodland not pastured	farms	6,592	6,772	5,531	5,001
	acres	472,932	441,813	378,902	300,999
Permanent pasture and rangeland, other than cropland and woodland pastured (see text)	farms	13,447	13,405	8,116	7,473
	acres	901,939	771,447	570,694	465,134
Land in farmsteads, buildings, livestock facilities, ponds, roads, wasteland, etc.	farms	11,655	9,529	7,706	6,169
	acres	133,118	127,655	74,950	70,179
Cropland on which no-till practices were used	farms	1,720	(NA)	1,348	(NA)
	acres	575,427	(NA)	384,823	(NA)
Cropland on which conservation tillage, excluding no till, practices were used	farms	588	(NA)	429	(NA)
	acres	75,420	(NA)	52,032	(NA)
Irrigated land	farms	507	629	362	375
	acres	41,581	33,935	9,390	6,507
Harvested cropland	farms	451	529	348	356
	acres	41,057	32,744	9,227	6,359
Pastureland and other land	farms	61	107	21	22
	acres	524	1,191	163	148
FERTILIZER AND CHEMICALS					
Commercial fertilizer, lime, and soil conditioners	farms	7,414	10,280	4,525	5,775
	acres	951,816	1,097,327	597,764	659,190
Manure used	farms	2,542	2,645	840	922
	acres	229,048	150,212	37,412	31,832
Acres treated to control - Insects	farms	1,935	1,672	1,098	920
	acres	404,196	343,512	225,813	126,364
Weeds, grass, or brush	farms	5,738	5,669	3,059	2,770
	acres	902,023	677,191	513,032	353,154
Nematodes	farms	248	144	123	80
	acres	56,262	44,253	20,863	11,777
Diseases in crops and orchards	farms	476	287	280	234
	acres	122,264	72,292	76,304	31,516
Chemicals used to control growth, thin fruit, ripen, or defoliate	farms	264	294	152	100
	acres	95,685	144,793	15,798	11,811
SELECTED CROPS HARVESTED					
Corn, all	farms	1,254	1,077	1,007	1,108
	acres	283,777	228,745	197,288	173,647
Soybeans for beans	farms	1,099	685	931	646
	acres	275,239	167,140	235,460	163,802
Small grains (wheat, oats, barley, rye)	farms	587	372	375	181
	acres	132,620	57,212	71,685	29,005
Cotton, all	farms	210	264	26	19
	acres	100,432	165,303	(D)	9,656
Rice	farms	-	-	-	-
	acres	-	-	-	-
Vegetables harvested for sale	farms	354	477	169	164
	acres	2,854	3,994	557	535
Land in orchards	farms	189	211	117	120
	acres	880	1,031	320	382
Nursery, greenhouse, floriculture, and sod	farms	239	220	132	128
	acres	10,382	7,964	3,279	1,930
All other crops (other than those listed above)	farms	9,281	10,606	6,594	6,673
	acres	388,699	433,124	315,613	308,182
LIVESTOCK AND POULTRY					
Cattle and calves inventory	farms	10,550	12,006	6,168	6,715
	number	543,078	530,198	319,739	333,937
Hogs and pigs inventory	farms	354	367	225	266
	number	98,055	85,217	62,411	44,067
Sheep and lambs inventory	farms	380	250	231	207
	number	14,029	7,896	7,003	4,107
Total horses and ponies inventory	farms	4,670	5,896	3,015	3,661
	number	28,779	39,281	18,855	24,358
Goats, all inventory	farms	1,403	2,009	936	1,188
	number	25,949	41,879	17,737	23,994
Chickens, all inventory	farms	2,488	2,040	1,266	1,091
	number	60,736,942	63,403,647	9,927,880	11,740,644

This page left intentionally blank.

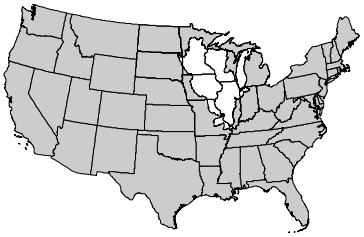

Upper Mississippi
Water Resource Region 07
HUC6 Level Watersheds

Source: U.S. Geological Survey

Upper Mississippi
Water Resource Region 07

Watershed Name	Hydrologic Unit Code
Mississippi Headwaters	070101
Upper Mississippi-Crow-Rum	070102
Minnesota	070200
St. Croix	070300
Upper Mississippi-Black-Root	070400
Chippewa	070500
Upper Mississippi-Maquoketa-Plum	070600
Wisconsin	070700
Upper Mississippi-Skunk-Wapsipinicon	070801
Iowa	070802
Rock	070900
Des Moines	071000
Upper Mississippi-Salt	071100
Upper Illinois	071200
Lower Illinois	071300
Upper Mississippi-Meramec	071401
Kaskaskia	071402

Table 1. **Summary by Hydrologic Unit Code: 2012 and 2007** (continued)

[For meaning of abbreviations and symbols, see introductory text.]

Item	United States		H07 Upper Mississippi		H070101	
	2012	2007	2012	2007	2012	2007
FARMS AND LAND IN FARMS						
Farms ....farms	2,109,303	2,204,792	261,532	278,687	7,060	7,511
Land in farms ....acres	914,527,657	922,095,840	79,513,486	80,748,559	1,648,365	1,760,803
LAND USE AND PRACTICES						
Total cropland ....farms	1,551,654	1,685,339	233,142	245,012	6,187	6,509
....acres	389,690,414	406,424,909	64,311,576	65,034,727	927,889	951,873
Harvested cropland ....farms	1,288,875	1,328,004	188,818	192,229	5,202	5,110
....acres	314,964,600	309,607,601	59,947,351	59,369,843	802,637	745,808
Other pasture and grazing land that could have been used for crops without additional improvement (see text) ....farms	141,537	404,753	16,805	42,755	592	1,352
....acres	12,802,847	35,771,154	558,156	1,866,087	23,845	78,221
Cropland idle or used for cover crops or soil-improvement but not harvested and not pastured or grazed ....farms	381,453	360,225	79,222	69,692	1,598	1,626
....acres	36,382,032	37,968,749	3,409,862	3,484,935	82,424	92,626
Cropland on which all crops failed or were abandoned ....farms	97,248	89,587	8,156	7,205	385	691
....acres	11,395,368	7,405,898	286,003	199,293	12,198	26,563
Cropland in cultivated summer fallow ....farms	61,442	67,960	3,449	3,624	251	319
....acres	14,145,567	15,671,507	110,204	114,569	6,785	8,655
Total woodland ....farms	840,399	843,294	107,964	109,681	4,397	4,720
....acres	77,012,907	75,098,603	6,321,661	6,755,873	326,681	363,758
Woodland pastured ....farms	350,761	370,297	35,211	39,258	1,988	2,243
....acres	27,999,006	28,609,690	1,475,217	1,716,667	105,040	124,873
Woodland not pastured ....farms	606,279	596,123	86,934	86,588	3,318	3,505
....acres	49,013,901	46,488,913	4,846,444	5,039,206	221,641	238,885
Permanent pasture and rangeland, other than cropland and woodland pastured (see text) ....farms	1,176,156	1,132,606	97,713	100,306	3,587	3,824
....acres	415,309,280	408,832,116	4,990,281	5,117,665	237,209	279,423
Land in farmsteads, buildings, livestock facilities, ponds, roads, wasteland, etc. ....farms	1,338,485	1,126,272	180,235	165,129	5,385	5,200
....acres	32,515,057	31,740,212	3,889,969	3,840,294	156,586	165,749
Cropland on which no-till practices were used ....farms	278,290	(NA)	53,022	(NA)	287	(NA)
....acres	96,476,496	(NA)	11,788,222	(NA)	27,183	(NA)
Cropland on which conservation tillage, excluding no till, practices were used ....farms	195,738	(NA)	60,322	(NA)	587	(NA)
....acres	76,639,804	(NA)	20,905,188	(NA)	127,778	(NA)
Irrigated land ....farms	296,303	301,028	9,249	8,554	427	409
....acres	55,822,231	56,599,305	1,458,741	1,377,594	100,177	110,277
Harvested cropland ....farms	261,281	256,105	9,055	8,244	418	393
....acres	52,092,384	51,537,104	1,452,767	1,364,944	99,364	107,133
Pastureland and other land ....farms	60,330	72,585	345	464	27	35
....acres	3,729,847	5,062,201	5,974	12,650	813	3,144
FERTILIZER AND CHEMICALS						
Commercial fertilizer, lime, and soil conditioners ....farms	877,907	1,022,036	148,032	155,632	2,990	2,969
....acres	247,802,465	265,995,497	47,614,919	48,228,588	513,375	469,605
Manure used ....farms	275,420	307,073	54,539	63,692	1,606	1,767
....acres	22,072,968	22,096,315	5,050,081	5,297,994	108,865	107,975
Acres treated to control - Insects ....farms	361,286	354,357	73,810	74,158	613	380
....acres	100,719,008	90,947,822	22,188,844	19,616,465	97,011	75,778
Weeds, grass, or brush ....farms	794,320	703,884	143,110	125,346	2,818	2,173
....acres	285,510,954	226,295,783	54,484,217	46,529,531	512,531	343,142
Nematodes ....farms	58,865	34,992	12,134	8,325	69	22
....acres	14,454,000	7,560,158	2,815,338	1,643,590	20,992	3,808
Diseases in crops and orchards ....farms	121,682	97,333	14,992	11,222	161	85
....acres	35,006,868	22,693,212	4,119,826	2,581,415	37,970	18,163
Chemicals used to control growth, thin fruit, ripen, or defoliate ....farms	53,200	44,638	1,871	1,561	35	36
....acres	13,136,568	12,125,799	197,075	154,525	2,854	3,499
SELECTED CROPS HARVESTED						
Corn, all ....farms	376,179	375,631	125,886	126,977	2,245	1,746
....acres	94,609,673	92,228,203	32,597,238	32,933,815	256,291	206,385
Soybeans for beans ....farms	302,963	279,110	100,725	96,157	1,085	724
....acres	76,104,780	63,915,821	20,924,512	19,283,549	139,993	93,119
Small grains (wheat, oats, barley, rye) ....farms	184,481	201,413	25,501	31,050	1,108	1,113
....acres	53,668,136	56,231,436	1,296,622	1,746,305	62,872	74,116
Cotton, all ....farms	18,155	18,605	1	3	-	-
....acres	9,384,080	10,493,238	(D)	221	-	-
Rice ....farms	5,591	6,084	6	5	-	-
....acres	2,693,759	2,758,792	1,580	1,575	-	-
Vegetables harvested for sale ....farms	72,045	69,172	6,575	6,914	143	137
....acres	4,180,891	4,356,880	470,443	487,401	20,878	17,697
Land in orchards ....farms	106,488	115,935	3,358	3,101	83	85
....acres	5,199,729	5,039,476	18,366	19,065	218	250
Nursery, greenhouse, floriculture, and sod ....farms	54,557	41,708	3,697	2,713	117	58
....acres	892,089	721,458	56,974	38,784	858	1,185
All other crops (other than those listed above) ....farms	931,925	986,391	105,092	108,639	4,291	4,455
....acres	72,024,554	79,856,490	4,862,255	5,267,008	321,533	354,081
LIVESTOCK AND POULTRY						
Cattle and calves inventory ....farms	913,246	963,669	85,748	94,667	3,111	3,096
....number	89,994,614	96,347,858	8,357,919	8,576,646	216,038	216,291
Hogs and pigs inventory ....farms	63,246	75,442	11,131	15,288	200	257
....number	66,026,785	67,786,318	25,379,000	24,522,376	38,923	56,365
Sheep and lambs inventory ....farms	88,338	83,134	8,363	9,434	208	225
....number	5,364,844	5,819,162	357,032	390,319	8,476	7,454
Total horses and ponies inventory ....farms	504,795	575,942	39,055	47,650	1,339	1,777
....number	3,621,348	4,028,827	260,299	319,131	9,805	12,746
Goats, all inventory ....farms	128,456	144,466	7,262	8,820	168	203
....number	2,621,514	3,140,529	169,055	165,728	2,592	3,525
Chickens, all inventory ....farms	221,779	166,680	18,591	15,819	732	570
....number	1,974,854,740	2,058,223,629	84,335,284	95,631,829	734,868	1,157,715

--continued

Table 1. **Summary by Hydrologic Unit Code: 2012 and 2007** (continued)

[For meaning of abbreviations and symbols, see introductory text.]

Item		H070102		H070200		H070300	
		2012	2007	2012	2007	2012	2007
FARMS AND LAND IN FARMS							
Farms	farms	14,286	14,320	21,791	23,520	6,499	7,650
Land in farms	acres	3,056,704	2,922,388	9,140,825	9,364,434	1,236,891	1,356,977
LAND USE AND PRACTICES							
Total cropland	farms	12,764	12,694	20,157	21,333	5,522	6,638
	acres	2,362,459	2,209,147	8,076,097	8,251,540	733,691	792,189
Harvested cropland	farms	10,735	10,201	15,907	15,954	4,826	5,315
	acres	2,183,252	1,955,970	7,592,663	7,597,746	667,660	663,126
Other pasture and grazing land that could have been used for crops without additional improvement (see text)	farms	876	2,246	746	2,708	580	1,534
	acres	21,040	82,844	32,801	170,764	16,931	50,230
Cropland idle or used for cover crops or soil-improvement but not harvested and not pastured or grazed	farms	3,325	3,044	8,002	6,612	1,152	1,633
	acres	136,208	130,119	425,216	440,790	37,377	62,813
Cropland on which all crops failed or were abandoned	farms	512	818	456	584	307	491
	acres	10,182	27,941	13,206	28,462	8,453	11,683
Cropland in cultivated summer fallow	farms	400	377	318	329	193	180
	acres	11,777	12,273	12,211	13,778	3,270	4,337
Total woodland	farms	6,112	6,060	4,331	4,573	3,978	4,594
	acres	220,889	243,243	164,535	177,861	243,878	282,081
Woodland pastured	farms	2,299	2,472	1,058	1,227	1,634	1,907
	acres	62,266	77,408	31,900	36,421	66,105	76,554
Woodland not pastured	farms	4,567	4,522	3,636	3,755	3,124	3,573
	acres	158,623	165,835	132,635	141,440	177,773	205,527
Permanent pasture and rangeland, other than cropland and woodland pastured (see text)	farms	5,945	5,948	4,867	5,335	3,545	3,958
	acres	193,203	205,161	435,538	444,201	149,273	167,674
Land in farmsteads, buildings, livestock facilities, ponds, roads, wasteland, etc.	farms	10,989	9,898	14,251	14,009	5,069	5,347
	acres	280,153	264,837	464,655	490,832	110,049	115,033
Cropland on which no-till practices were used	farms	710	(NA)	1,490	(NA)	538	(NA)
	acres	89,726	(NA)	312,959	(NA)	63,122	(NA)
Cropland on which conservation tillage, excluding no till, practices were used	farms	2,444	(NA)	5,009	(NA)	922	(NA)
	acres	668,107	(NA)	2,555,916	(NA)	221,827	(NA)
Irrigated land	farms	957	950	533	587	278	300
	acres	142,296	130,238	120,080	123,967	16,817	12,417
Harvested cropland	farms	946	891	524	562	270	294
	acres	141,562	128,707	119,903	122,902	16,687	12,312
Pastureland and other land	farms	34	83	16	34	11	11
	acres	734	1,531	177	1,065	130	105
FERTILIZER AND CHEMICALS							
Commercial fertilizer, lime, and soil conditioners	farms	7,883	7,314	13,805	14,017	2,665	3,147
	acres	1,670,820	1,522,008	5,766,380	5,738,291	466,950	460,172
Manure used	farms	4,143	4,265	4,582	5,380	1,484	1,866
	acres	353,424	342,415	617,697	602,196	87,296	107,500
Acres treated to control -							
Insects	farms	2,861	2,208	7,954	8,133	637	638
	acres	533,896	400,928	2,547,464	2,382,834	93,463	87,639
Weeds, grass, or brush	farms	7,822	5,943	14,269	12,388	2,436	2,145
	acres	1,845,670	1,324,038	7,199,131	5,956,374	450,613	349,681
Nematodes	farms	451	199	1,628	1,256	136	24
	acres	67,724	33,515	372,775	305,029	12,253	1,767
Diseases in crops and orchards	farms	558	299	1,499	853	213	142
	acres	84,033	37,828	436,679	199,227	17,790	5,775
Chemicals used to control growth, thin fruit, ripen, or defoliate	farms	129	107	143	126	48	43
	acres	11,358	8,174	32,714	24,331	1,865	764
SELECTED CROPS HARVESTED							
Corn, all	farms	6,707	5,848	12,697	12,822	2,046	1,862
	acres	1,111,465	980,135	4,048,724	4,055,702	279,793	245,191
Soybeans for beans	farms	4,444	3,514	11,654	11,763	1,208	912
	acres	614,207	512,668	2,923,740	2,831,711	145,430	111,681
Small grains (wheat, oats, barley, rye)	farms	2,038	2,251	2,193	3,154	505	734
	acres	74,421	96,045	151,680	249,876	15,986	25,693
Cotton, all	farms	-	-	-	-	-	-
	acres	-	-	-	-	-	-
Rice	farms	-	-	-	-	-	-
	acres	-	-	-	-	-	-
Vegetables harvested for sale	farms	607	511	869	970	238	275
	acres	30,040	33,968	89,553	100,476	8,135	9,095
Land in orchards	farms	242	214	157	140	170	169
	acres	1,304	1,055	797	742	772	983
Nursery, greenhouse, floriculture, and sod	farms	280	192	133	94	181	125
	acres	5,961	3,333	1,097	403	3,021	1,757
All other crops (other than those listed above)	farms	7,237	7,316	6,235	6,498	3,866	4,615
	acres	346,536	334,383	381,244	371,928	214,663	269,161
LIVESTOCK AND POULTRY							
Cattle and calves inventory	farms	5,873	5,621	5,107	5,410	2,695	3,101
	number	544,022	483,064	744,102	733,622	161,276	181,043
Hogs and pigs inventory	farms	494	567	1,432	1,866	160	333
	number	320,869	247,069	4,463,610	4,534,703	7,294	15,476
Sheep and lambs inventory	farms	430	478	661	761	289	341
	number	15,694	16,359	54,243	63,225	9,159	12,801
Total horses and ponies inventory	farms	2,100	2,799	1,840	2,476	1,639	2,259
	number	15,764	20,651	11,617	15,638	10,849	14,785
Goats, all inventory	farms	375	424	303	416	232	306
	number	6,523	6,374	6,815	9,299	3,281	3,861
Chickens, all inventory	farms	1,383	1,116	898	758	805	878
	number	11,420,308	11,735,339	5,852,608	7,439,147	(D)	(D)

--continued

Table 1. **Summary by Hydrologic Unit Code: 2012 and 2007** (continued)

[For meaning of abbreviations and symbols, see introductory text.]

Item		H070400		H070500		H070600	
		2012	2007	2012	2007	2012	2007
FARMS AND LAND IN FARMS							
Farms	farms	18,577	20,509	9,194	10,052	16,468	17,301
Land in farms	acres	4,492,141	4,703,280	2,018,619	2,102,510	4,319,047	4,228,870
LAND USE AND PRACTICES							
Total cropland	farms	16,275	17,733	8,094	8,955	14,659	15,038
	acres	3,221,601	3,294,321	1,258,610	1,275,392	3,272,779	3,117,055
Harvested cropland	farms	13,459	13,552	7,092	7,370	11,312	10,942
	acres	2,987,689	2,936,329	1,163,237	1,102,786	2,986,852	2,698,918
Other pasture and grazing land that could have been used for crops without additional improvement (see text)	farms	1,670	3,652	1,112	2,421	1,212	2,607
	acres	50,448	119,101	29,040	74,884	36,852	108,944
Cropland idle or used for cover crops or soil-improvement but not harvested and not pastured or grazed	farms	4,588	5,406	1,719	2,263	5,724	5,282
	acres	165,076	213,903	60,284	85,843	235,710	303,237
Cropland on which all crops failed or were abandoned	farms	419	557	241	434	400	211
	acres	9,376	13,614	4,684	9,479	12,251	4,643
Cropland in cultivated summer fallow	farms	303	393	135	181	74	99
	acres	9,012	11,374	1,365	2,400	1,114	1,313
Total woodland	farms	10,340	11,443	6,259	7,005	7,697	7,672
	acres	683,357	776,183	456,372	512,460	487,326	529,207
Woodland pastured	farms	3,308	3,877	2,054	2,433	3,074	3,280
	acres	132,624	160,946	79,981	93,469	173,154	195,429
Woodland not pastured	farms	8,714	9,524	5,241	5,870	5,777	5,681
	acres	550,733	615,237	376,391	418,991	314,172	333,778
Permanent pasture and rangeland, other than cropland and woodland pastured (see text)	farms	8,536	9,249	4,748	5,018	7,129	7,132
	acres	294,497	333,090	156,712	167,003	384,052	403,879
Land in farmsteads, buildings, livestock facilities, ponds, roads, wasteland, etc.	farms	14,000	14,138	7,215	7,231	11,546	10,270
	acres	292,686	299,686	146,925	147,655	174,890	178,729
Cropland on which no-till practices were used	farms	3,017	(NA)	1,685	(NA)	3,721	(NA)
	acres	394,297	(NA)	196,884	(NA)	687,349	(NA)
Cropland on which conservation tillage, excluding no till, practices were used	farms	4,604	(NA)	1,848	(NA)	4,996	(NA)
	acres	1,135,721	(NA)	323,407	(NA)	1,225,017	(NA)
Irrigated land	farms	689	629	370	312	212	161
	acres	87,205	81,775	61,571	49,128	10,608	10,418
Harvested cropland	farms	679	610	359	306	203	153
	acres	86,749	81,291	61,437	48,977	10,265	10,296
Pastureland and other land	farms	20	27	14	10	11	10
	acres	456	484	134	151	343	122
FERTILIZER AND CHEMICALS							
Commercial fertilizer, lime, and soil conditioners	farms	10,468	10,784	4,715	4,970	9,403	9,399
	acres	2,399,117	2,352,284	857,852	819,075	2,551,941	2,283,041
Manure used	farms	5,532	6,352	2,940	3,397	5,071	5,735
	acres	479,103	510,795	252,558	265,571	510,297	537,187
Acres treated to control - Insects	farms	4,491	5,220	1,228	1,341	5,640	5,455
	acres	854,973	996,667	176,098	203,224	1,365,728	1,022,628
Weeds, grass, or brush	farms	10,198	8,561	4,270	3,563	9,346	7,903
	acres	2,449,990	1,912,481	793,113	575,487	2,621,889	1,959,997
Nematodes	farms	807	477	191	93	751	496
	acres	122,512	74,167	24,439	12,855	137,105	59,610
Diseases in crops and orchards	farms	1,006	507	269	167	841	627
	acres	160,287	75,342	37,821	20,104	227,119	117,223
Chemicals used to control growth, thin fruit, ripen, or defoliate	farms	150	140	71	38	107	91
	acres	12,823	5,076	5,176	5,908	3,500	4,020
SELECTED CROPS HARVESTED							
Corn, all	farms	9,449	9,116	4,127	3,893	8,823	8,617
	acres	1,642,249	1,557,723	533,905	467,615	1,875,035	1,677,120
Soybeans for beans	farms	5,702	5,519	2,066	1,437	4,937	4,522
	acres	744,241	732,667	221,226	148,183	677,667	597,210
Small grains (wheat, oats, barley, rye)	farms	2,137	2,698	1,202	1,418	1,666	1,870
	acres	51,750	70,143	32,744	41,273	37,503	42,847
Cotton, all	farms	-	-	-	-	-	-
	acres	-	-	-	-	-	-
Rice	farms	-	-	-	-	-	-
	acres	-	-	-	-	-	-
Vegetables harvested for sale	farms	742	849	262	263	223	199
	acres	49,494	50,263	16,834	16,185	8,395	8,206
Land in orchards	farms	325	286	124	116	200	173
	acres	2,592	2,628	573	582	952	1,144
Nursery, greenhouse, floriculture, and sod	farms	288	184	158	124	132	88
	acres	4,365	2,693	329	140	477	266
All other crops (other than those listed above)	farms	9,357	9,933	5,684	6,533	7,675	7,116
	acres	495,473	525,958	358,198	429,662	387,065	376,459
LIVESTOCK AND POULTRY							
Cattle and calves inventory	farms	7,692	8,567	4,602	5,304	7,371	7,783
	number	819,680	812,872	398,039	407,355	1,032,552	1,016,770
Hogs and pigs inventory	farms	678	934	283	374	864	1,293
	number	937,245	817,058	9,674	18,284	1,674,154	1,679,977
Sheep and lambs inventory	farms	658	798	309	282	497	535
	number	28,459	32,449	11,141	9,795	22,808	24,277
Total horses and ponies inventory	farms	3,668	4,277	2,494	2,600	2,106	2,420
	number	23,399	28,817	13,628	15,176	13,307	16,027
Goats, all inventory	farms	525	722	301	365	379	440
	number	10,728	10,020	5,416	3,584	20,841	19,099
Chickens, all inventory	farms	1,867	1,608	1,096	1,038	901	773
	number	8,368,624	7,442,172	(D)	174,870	2,795,437	2,076,208

--continued

Table 1. **Summary by Hydrologic Unit Code: 2012 and 2007** (continued)

[For meaning of abbreviations and symbols, see introductory text.]

Item		H070700		H070801		H070802	
		2012	2007	2012	2007	2012	2007
FARMS AND LAND IN FARMS							
Farms	farms	14,803	17,025	16,418	17,386	21,632	23,063
Land in farms	acres	3,045,865	3,223,503	5,122,310	5,306,765	7,433,416	7,424,554
LAND USE AND PRACTICES							
Total cropland	farms	12,931	14,775	14,887	15,370	19,730	20,777
	acres	1,834,739	1,869,555	4,403,797	4,576,413	6,728,563	6,714,879
Harvested cropland	farms	11,193	11,776	11,497	12,076	15,438	15,990
	acres	1,661,779	1,600,687	4,099,750	4,203,959	6,365,598	6,208,631
Other pasture and grazing land that could have been used for crops without additional improvement (see text)	farms	1,608	3,422	957	2,381	1,282	3,185
	acres	42,388	88,698	30,406	115,599	36,626	147,397
Cropland idle or used for cover crops or soil-improvement but not harvested and not pastured or grazed	farms	3,019	4,116	6,297	4,811	8,220	6,542
	acres	108,298	163,170	263,519	252,056	314,501	351,238
Cropland on which all crops failed or were abandoned	farms	741	692	319	185	441	265
	acres	19,571	12,653	7,832	4,272	10,857	5,835
Cropland in cultivated summer fallow	farms	282	359	52	42	23	46
	acres	2,703	4,347	2,290	527	981	1,778
Total woodland	farms	10,124	11,768	5,289	4,759	4,961	4,705
	acres	688,305	821,347	252,335	257,702	186,070	190,790
Woodland pastured	farms	3,463	4,047	1,508	1,645	1,431	1,556
	acres	160,198	181,236	58,142	73,943	49,035	54,933
Woodland not pastured	farms	8,156	9,557	4,270	3,651	3,947	3,589
	acres	528,107	640,111	194,193	183,759	137,035	135,857
Permanent pasture and rangeland, other than cropland and woodland pastured (see text)	farms	7,629	8,216	5,266	5,313	5,741	5,596
	acres	279,701	289,536	264,413	260,159	246,566	240,397
Land in farmsteads, buildings, livestock facilities, ponds, roads, wasteland, etc.	farms	11,549	12,020	10,992	9,430	14,300	12,276
	acres	243,120	243,065	201,765	212,491	272,217	278,488
Cropland on which no-till practices were used	farms	3,139	(NA)	4,820	(NA)	5,266	(NA)
	acres	314,295	(NA)	1,279,664	(NA)	1,456,365	(NA)
Cropland on which conservation tillage, excluding no till, practices were used	farms	2,681	(NA)	4,832	(NA)	6,509	(NA)
	acres	397,752	(NA)	1,569,854	(NA)	2,548,755	(NA)
Irrigated land	farms	946	803	347	294	421	346
	acres	203,729	188,827	41,272	42,010	29,030	28,245
Harvested cropland	farms	930	782	337	288	414	345
	acres	202,528	187,631	41,250	(D)	28,870	28,234
Pastureland and other land	farms	36	38	10	8	10	4
	acres	1,201	1,196	22	(D)	160	11
FERTILIZER AND CHEMICALS							
Commercial fertilizer, lime, and soil conditioners	farms	7,477	8,251	9,792	10,553	13,366	14,246
	acres	1,293,585	1,221,718	3,381,270	3,497,089	5,160,151	4,972,945
Manure used	farms	4,538	5,369	3,300	3,904	4,896	5,553
	acres	389,191	390,506	325,311	321,276	562,782	570,546
Acres treated to control - Insects	farms	2,885	2,519	5,356	5,895	7,389	8,606
	acres	507,448	419,092	1,643,418	1,480,466	2,457,096	2,313,357
Weeds, grass, or brush	farms	6,945	6,170	9,773	8,933	13,410	12,185
	acres	1,155,436	881,468	3,910,866	3,497,238	6,091,379	5,043,358
Nematodes	farms	538	241	904	685	1,158	1,026
	acres	95,234	37,417	183,794	103,682	272,690	190,461
Diseases in crops and orchards	farms	725	509	1,058	943	1,504	1,296
	acres	121,956	85,795	321,778	217,027	514,860	330,519
Chemicals used to control growth, thin fruit, ripen, or defoliate	farms	197	170	79	52	111	80
	acres	52,300	38,743	4,706	3,768	13,976	7,625
SELECTED CROPS HARVESTED							
Corn, all	farms	6,604	6,360	8,705	9,504	12,236	13,197
	acres	688,496	629,385	2,413,139	2,596,654	3,801,657	3,855,398
Soybeans for beans	farms	3,159	2,422	7,680	7,880	10,719	10,801
	acres	253,466	190,976	1,537,441	1,448,143	2,366,858	2,165,340
Small grains (wheat, oats, barley, rye)	farms	2,169	2,325	560	817	828	881
	acres	60,269	62,891	12,193	22,472	19,570	21,061
Cotton, all	farms	-	-	-	-	-	-
	acres	-	-	-	-	-	-
Rice	farms	-	-	-	-	-	-
	acres	-	-	-	-	-	-
Vegetables harvested for sale	farms	591	721	201	200	366	395
	acres	136,199	128,517	1,133	1,808	20,156	25,796
Land in orchards	farms	273	198	159	173	175	180
	acres	1,486	1,456	752	624	758	585
Nursery, greenhouse, floriculture, and sod	farms	294	233	137	102	191	133
	acres	1,749	429	1,114	435	1,106	1,326
All other crops (other than those listed above)	farms	9,003	10,229	5,251	4,845	6,454	5,842
	acres	522,231	591,061	134,669	135,976	156,125	145,584
LIVESTOCK AND POULTRY							
Cattle and calves inventory	farms	6,897	8,251	4,474	5,340	5,587	6,168
	number	639,544	644,601	430,993	440,188	570,551	621,413
Hogs and pigs inventory	farms	513	644	988	1,380	1,556	2,182
	number	84,534	104,939	2,859,623	2,635,296	5,935,952	5,198,230
Sheep and lambs inventory	farms	599	634	623	760	780	969
	number	18,199	17,740	34,683	38,165	35,164	43,162
Total horses and ponies inventory	farms	3,776	4,271	1,823	2,073	2,335	2,617
	number	22,970	26,645	12,448	13,788	15,134	18,782
Goats, all inventory	farms	545	681	486	519	436	601
	number	12,920	12,674	12,898	11,651	16,646	16,989
Chickens, all inventory	farms	1,787	1,749	771	690	1,031	891
	number	432,907	706,356	166,123	599,881	9,350,066	9,520,023

--continued

Table 1. **Summary by Hydrologic Unit Code: 2012 and 2007** (continued)

[For meaning of abbreviations and symbols, see introductory text.]

Item		H070900		H071000		H071100	
		2012	2007	2012	2007	2012	2007
FARMS AND LAND IN FARMS							
Farms	farms	20,048	21,737	21,572	22,112	15,004	15,422
Land in farms	acres	5,298,944	5,420,908	7,722,280	7,946,756	5,038,082	4,812,912
LAND USE AND PRACTICES							
Total cropland	farms	17,715	18,961	19,785	19,855	13,277	13,467
	acres	4,539,699	4,662,952	6,662,650	6,859,980	3,475,091	3,314,398
Harvested cropland	farms	14,510	14,909	15,342	15,427	10,272	10,149
	acres	4,283,147	4,369,645	6,217,994	6,262,622	3,007,686	2,753,225
Other pasture and grazing land that could have been used for crops without additional improvement (see text)	farms	1,352	3,225	1,013	2,976	1,200	2,995
	acres	26,476	69,859	48,605	208,576	67,792	221,892
Cropland idle or used for cover crops or soil-improvement but not harvested and not pastured or grazed	farms	5,709	5,545	8,580	6,398	4,915	4,139
	acres	206,482	210,575	380,717	378,190	342,490	310,372
Cropland on which all crops failed or were abandoned	farms	663	530	557	341	716	296
	acres	18,759	9,815	14,056	9,073	40,282	12,416
Cropland in cultivated summer fallow	farms	227	199	35	71	280	287
	acres	4,835	3,058	1,278	1,519	16,841	16,493
Total woodland	farms	7,710	8,013	4,972	4,529	8,399	8,054
	acres	264,860	277,613	269,303	266,189	640,885	622,671
Woodland pastured	farms	1,674	1,845	1,688	1,800	3,102	3,249
	acres	42,621	42,894	76,015	87,961	150,561	165,219
Woodland not pastured	farms	6,648	6,882	3,723	3,243	6,523	6,070
	acres	222,239	234,719	193,288	178,228	490,324	457,452
Permanent pasture and rangeland, other than cropland and woodland pastured (see text)	farms	7,318	7,856	6,358	6,181	7,394	7,033
	acres	211,327	213,992	467,184	492,584	644,967	618,214
Land in farmsteads, buildings, livestock facilities, ponds, roads, wasteland, etc.	farms	14,745	14,323	13,847	11,686	10,388	8,631
	acres	283,058	266,351	323,143	328,003	277,139	257,629
Cropland on which no-till practices were used	farms	5,365	(NA)	3,675	(NA)	3,658	(NA)
	acres	1,011,145	(NA)	909,414	(NA)	892,561	(NA)
Cropland on which conservation tillage, excluding no till, practices were used	farms	5,434	(NA)	5,060	(NA)	2,656	(NA)
	acres	1,656,465	(NA)	2,184,737	(NA)	1,012,446	(NA)
Irrigated land	farms	946	913	306	229	402	368
	acres	146,124	133,832	11,112	13,245	39,638	38,352
Harvested cropland	farms	936	887	299	225	394	339
	acres	145,800	132,566	10,799	13,163	39,502	37,513
Pastureland and other land	farms	34	44	12	5	13	38
	acres	324	1,266	313	82	136	839
FERTILIZER AND CHEMICALS							
Commercial fertilizer, lime, and soil conditioners	farms	11,429	12,080	12,701	13,178	7,627	7,974
	acres	3,741,666	3,822,511	4,733,677	4,803,579	2,258,594	2,341,146
Manure used	farms	4,965	5,950	3,645	4,319	1,554	1,805
	acres	447,668	486,460	487,972	546,372	81,199	92,507
Acres treated to control - Insects	farms	7,271	6,657	6,318	6,854	2,690	2,263
	acres	2,153,164	1,744,571	2,336,415	2,046,582	920,096	604,609
Weeds, grass, or brush	farms	11,198	10,483	12,650	11,176	6,744	5,280
	acres	3,873,674	3,519,877	5,853,865	5,068,627	2,634,671	2,032,115
Nematodes	farms	1,086	581	1,175	1,261	378	237
	acres	239,410	85,563	319,911	303,041	85,747	50,102
Diseases in crops and orchards	farms	1,428	1,059	1,242	754	466	288
	acres	393,237	232,839	425,367	166,787	82,453	44,048
Chemicals used to control growth, thin fruit, ripen, or defoliate	farms	218	163	83	58	79	75
	acres	12,108	7,526	2,313	5,394	3,796	6,234
SELECTED CROPS HARVESTED							
Corn, all	farms	9,820	10,114	11,043	11,642	5,152	4,656
	acres	2,693,806	2,803,785	3,483,417	3,604,682	1,213,546	1,069,782
Soybeans for beans	farms	7,159	6,787	10,322	10,315	5,506	4,919
	acres	1,045,386	978,312	2,497,361	2,384,479	1,380,016	1,152,935
Small grains (wheat, oats, barley, rye)	farms	2,736	3,090	492	591	1,838	2,334
	acres	110,166	131,096	14,091	22,560	116,143	179,162
Cotton, all	farms	-	-	-	-	-	-
	acres	-	-	-	-	-	-
Rice	farms	-	-	-	-	-	-
	acres	-	-	-	-	-	-
Vegetables harvested for sale	farms	716	868	242	167	166	160
	acres	34,867	43,042	1,632	1,548	785	636
Land in orchards	farms	304	248	225	193	142	161
	acres	1,079	1,063	845	898	856	751
Nursery, greenhouse, floriculture, and sod	farms	477	389	173	96	143	88
	acres	10,848	6,698	3,128	1,664	1,673	1,544
All other crops (other than those listed above)	farms	8,761	9,363	6,601	6,198	6,127	6,650
	acres	392,702	419,515	217,675	247,964	316,303	376,114
LIVESTOCK AND POULTRY							
Cattle and calves inventory	farms	6,239	7,049	5,274	5,883	5,542	6,010
	number	798,564	825,396	610,265	678,755	430,178	447,160
Hogs and pigs inventory	farms	689	961	1,321	1,679	403	600
	number	766,259	846,332	4,954,078	5,103,184	704,018	660,820
Sheep and lambs inventory	farms	767	866	638	743	445	493
	number	25,440	26,595	32,492	40,505	17,481	20,857
Total horses and ponies inventory	farms	3,741	4,495	2,409	2,618	2,095	2,581
	number	25,749	30,395	14,819	17,300	15,010	16,421
Goats, all inventory	farms	689	981	434	487	420	428
	number	16,496	18,983	7,870	7,400	9,365	10,477
Chickens, all inventory	farms	1,723	1,574	951	666	960	724
	number	5,354,649	6,067,685	32,350,053	38,561,082	1,073,612	1,067,960

--continued

Table 1. **Summary by Hydrologic Unit Code: 2012 and 2007** (continued)

[For meaning of abbreviations and symbols, see introductory text.]

Item		H071200		H071300	
		2012	2007	2012	2007
FARMS AND LAND IN FARMS					
Farms	farms	12,202	13,622	22,555	22,862
Land in farms	acres	4,087,055	4,350,000	9,381,518	9,262,076
LAND USE AND PRACTICES					
Total cropland	farms	10,760	11,909	20,661	20,369
	acres	3,791,010	4,053,058	8,313,354	8,213,457
Harvested cropland	farms	9,358	10,019	16,770	17,051
	acres	3,680,225	3,920,676	7,936,943	7,908,452
Other pasture and grazing land that could have been used for crops without additional improvement (see text)	farms	519	1,664	863	2,378
	acres	9,190	41,703	29,397	84,565
Cropland idle or used for cover crops or soil-improvement but not harvested and not pastured or grazed	farms	2,778	2,416	7,641	5,059
	acres	91,025	82,586	317,494	206,925
Cropland on which all crops failed or were abandoned	farms	270	306	413	285
	acres	5,527	4,104	15,971	5,137
Cropland in cultivated summer fallow	farms	172	134	281	176
	acres	5,043	3,989	13,549	8,378
Total woodland	farms	3,070	3,128	7,612	6,667
	acres	103,161	111,906	473,715	480,027
Woodland pastured	farms	625	724	1,845	2,104
	acres	13,756	18,955	80,269	110,257
Woodland not pastured	farms	2,637	2,654	6,433	5,327
	acres	89,405	92,951	393,446	369,770
Permanent pasture and rangeland, other than cropland and woodland pastured (see text)	farms	3,053	3,140	5,872	6,265
	acres	64,074	57,489	303,778	323,135
Land in farmsteads, buildings, livestock facilities, ponds, roads, wasteland, etc.	farms	7,617	7,145	13,306	10,982
	acres	128,810	127,547	290,671	245,457
Cropland on which no-till practices were used	farms	3,111	(NA)	7,328	(NA)
	acres	938,360	(NA)	2,007,261	(NA)
Cropland on which conservation tillage, excluding no till, practices were used	farms	2,877	(NA)	6,363	(NA)
	acres	1,250,876	(NA)	2,826,488	(NA)
Irrigated land	farms	909	1,002	826	691
	acres	186,046	175,541	220,381	192,104
Harvested cropland	farms	881	966	812	675
	acres	185,642	174,063	220,063	191,817
Pastureland and other land	farms	40	53	21	23
	acres	404	1,478	318	287
FERTILIZER AND CHEMICALS					
Commercial fertilizer, lime, and soil conditioners	farms	7,394	8,196	14,465	15,120
	acres	3,060,013	3,388,427	6,366,117	6,580,637
Manure used	farms	1,664	1,867	2,212	3,034
	acres	112,168	124,388	120,329	152,716
Acres treated to control - Insects	farms	4,735	4,719	9,425	9,253
	acres	1,691,701	1,605,491	3,607,903	3,157,805
Weeds, grass, or brush	farms	7,208	6,792	14,273	12,871
	acres	3,516,699	3,442,351	7,678,627	7,030,864
Nematodes	farms	841	520	1,502	877
	acres	261,042	130,298	500,968	197,528
Diseases in crops and orchards	farms	1,101	980	1,873	2,060
	acres	350,109	233,632	691,102	685,072
Chemicals used to control growth, thin fruit, ripen, or defoliate	farms	123	96	163	148
	acres	12,122	8,680	14,983	18,675
SELECTED CROPS HARVESTED					
Corn, all	farms	6,161	6,691	12,878	13,291
	acres	2,137,781	2,400,181	4,644,110	4,928,392
Soybeans for beans	farms	5,568	5,531	11,958	11,450
	acres	1,342,570	1,286,490	3,079,555	2,726,205
Small grains (wheat, oats, barley, rye)	farms	1,020	1,221	1,474	2,261
	acres	60,901	87,979	71,570	121,422
Cotton, all	farms	-	-	-	-
	acres	-	-	-	-
Rice	farms	-	-	-	-
	acres	-	-	-	-
Vegetables harvested for sale	farms	460	503	407	391
	acres	17,771	22,375	28,154	22,394
Land in orchards	farms	187	158	224	237
	acres	1,033	1,075	1,351	1,474
Nursery, greenhouse, floriculture, and sod	farms	464	463	219	139
	acres	17,113	13,521	1,693	1,485
All other crops (other than those listed above)	farms	3,851	4,116	5,619	5,564
	acres	109,100	122,662	128,902	131,298
LIVESTOCK AND POULTRY					
Cattle and calves inventory	farms	1,939	2,285	4,605	5,329
	number	214,950	214,199	274,030	314,149
Hogs and pigs inventory	farms	397	534	661	920
	number	478,274	485,778	1,732,343	1,527,017
Sheep and lambs inventory	farms	392	486	507	548
	number	10,391	11,018	16,520	14,823
Total horses and ponies inventory	farms	2,086	2,749	1,945	2,951
	number	20,716	25,718	12,569	17,411
Goats, all inventory	farms	524	640	585	668
	number	7,108	6,680	8,659	8,764
Chickens, all inventory	farms	908	732	1,009	805
	number	3,309,213	6,606,364	400,962	228,080

--continued

Table 1. **Summary by Hydrologic Unit Code: 2012 and 2007** (continued)

[For meaning of abbreviations and symbols, see introductory text.]

Item		H071401		H071402	
		2012	2007	2012	2007
FARMS AND LAND IN FARMS					
Farms	farms	14,107	15,087	9,316	9,508
Land in farms	acres	3,429,021	3,534,040	3,042,403	3,027,783
LAND USE AND PRACTICES					
Total cropland	farms	11,412	12,348	8,326	8,281
	acres	1,980,987	2,149,090	2,728,560	2,729,428
Harvested cropland	farms	9,260	9,717	6,645	6,671
	acres	1,722,804	1,818,762	2,587,435	2,622,501
Other pasture and grazing land that could have been used for crops without additional improvement (see text)	farms	886	2,922	337	1,087
	acres	47,313	173,182	9,006	29,628
Cropland idle or used for cover crops or soil-improvement but not harvested and not pastured or grazed	farms	3,172	2,837	2,783	1,963
	acres	150,171	130,844	92,870	69,648
Cropland on which all crops failed or were abandoned	farms	888	407	428	112
	acres	50,132	11,058	32,666	2,545
Cropland in cultivated summer fallow	farms	239	270	184	162
	acres	10,567	15,244	6,583	5,106
Total woodland	farms	9,069	8,773	3,644	3,218
	acres	708,988	693,780	151,001	149,055
Woodland pastured	farms	3,746	4,029	714	820
	acres	178,282	195,915	15,268	20,254
Woodland not pastured	farms	6,991	6,476	3,229	2,709
	acres	530,706	497,865	135,733	128,801
Permanent pasture and rangeland, other than cropland and woodland pastured (see text)	farms	7,969	7,534	2,756	2,708
	acres	582,270	547,251	75,517	74,477
Land in farmsteads, buildings, livestock facilities, ponds, roads, wasteland, etc.	farms	9,329	7,861	5,707	4,682
	acres	156,777	143,919	87,325	74,823
Cropland on which no-till practices were used	farms	2,641	(NA)	2,571	(NA)
	acres	601,111	(NA)	606,526	(NA)
Cropland on which conservation tillage, excluding no till, practices were used	farms	1,336	(NA)	2,164	(NA)
	acres	357,385	(NA)	842,657	(NA)
Irrigated land	farms	466	396	214	164
	acres	35,409	40,750	7,246	6,468
Harvested cropland	farms	445	377	208	151
	acres	35,220	40,299	7,126	(D)
Pastureland and other land	farms	26	27	10	14
	acres	189	451	120	(D)
FERTILIZER AND CHEMICALS					
Commercial fertilizer, lime, and soil conditioners	farms	6,340	7,633	5,512	5,801
	acres	1,344,478	1,670,542	2,048,933	2,285,518
Manure used	farms	1,214	1,558	1,193	1,571
	acres	41,639	55,789	72,582	83,795
Acres treated to control - Insects	farms	1,645	1,466	2,672	2,551
	acres	358,509	273,165	844,461	801,629
Weeds, grass, or brush	farms	4,437	4,166	5,313	4,614
	acres	1,411,763	1,318,365	2,484,300	2,274,068
Nematodes	farms	217	125	302	205
	acres	31,622	15,560	67,120	39,187
Diseases in crops and orchards	farms	490	377	558	276
	acres	95,647	56,463	121,618	55,571
Chemicals used to control growth, thin fruit, ripen, or defoliate	farms	76	90	59	48
	acres	3,624	3,543	6,857	2,565
SELECTED CROPS HARVESTED					
Corn, all	farms	2,650	2,925	4,543	4,693
	acres	521,712	559,138	1,252,112	1,296,547
Soybeans for beans	farms	2,949	3,052	4,609	4,609
	acres	777,030	782,762	1,178,325	1,140,668
Small grains (wheat, oats, barley, rye)	farms	1,531	1,675	2,004	2,617
	acres	191,851	200,119	212,912	297,550
Cotton, all	farms	1	3	-	-
	acres	(D)	221	-	-
Rice	farms	6	5	-	-
	acres	1,580	1,575	-	-
Vegetables harvested for sale	farms	201	183	141	122
	acres	3,127	2,784	3,291	2,612
Land in orchards	farms	262	262	106	108
	acres	2,007	2,859	988	895
Nursery, greenhouse, floriculture, and sod	farms	194	139	116	66
	acres	1,594	1,605	848	301
All other crops (other than those listed above)	farms	6,691	7,119	2,389	2,247
	acres	328,783	382,069	51,054	53,133
LIVESTOCK AND POULTRY					
Cattle and calves inventory	farms	6,430	6,965	2,310	2,505
	number	318,823	381,809	154,312	157,959
Hogs and pigs inventory	farms	286	412	206	352
	number	85,549	124,667	326,601	467,181
Sheep and lambs inventory	farms	302	279	258	236
	number	9,268	6,071	7,414	5,023
Total horses and ponies inventory	farms	2,579	3,310	1,080	1,377
	number	14,726	19,698	7,789	9,133
Goats, all inventory	farms	586	639	274	300
	number	17,106	11,919	3,791	4,429
Chickens, all inventory	farms	1,232	900	537	347
	number	391,789	(D)	1,376,253	1,345,245

This page left intentionally blank.

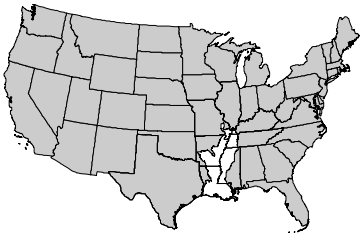

Lower Mississippi
Water Resource Region 08
HUC6 Level Watersheds

Source: U.S. Geological Survey

Lower Mississippi
Water Resource Region 08

Watershed Name	Hydrologic Unit Code
Lower Mississippi-Memphis	080101
Hatchie-Obion	080102
Lower Mississippi-Helena	080201
St. Francis	080202
Lower White	080203
Lower Arkansas	080204
Lower Mississippi-Greenville	080301
Yazoo	080302
Upper Ouachita	080401
Lower Ouachita	080402
Lower Red	080403
Boeuf-Tensas	080500
Lower Mississippi-Natchez	080601
Big Black-Homochitto	080602
Lower Mississippi-Baton Rouge	080701
Lake Maurepas	080702
Lower Grand	080703
Atchafalaya-Vermilion	080801
Calcasieu-Mermentau	080802
Lower Mississippi-New Orleans	080901
Lake Pontchartrain	080902
Central Louisiana Coastal	080903

Table 1. **Summary by Hydrologic Unit Code: 2012 and 2007** (continued)

[For meaning of abbreviations and symbols, see introductory text.]

Item	United States		H08 Lower Mississippi		H080101	
	2012	2007	2012	2007	2012	2007
FARMS AND LAND IN FARMS						
Farms ....farms	2,109,303	2,204,792	68,198	76,362	530	726
Land in farms ....acres	914,527,657	922,095,840	26,444,027	27,212,533	289,519	331,596
LAND USE AND PRACTICES						
Total cropland ....farms	1,551,654	1,685,339	46,837	55,184	453	611
....acres	389,690,414	406,424,909	18,150,915	19,061,586	257,528	282,693
Harvested cropland ....farms	1,288,875	1,328,004	35,483	38,806	343	418
....acres	314,964,600	309,607,601	16,258,557	16,117,763	244,035	255,352
Other pasture and grazing land that could have been used for crops without additional improvement (see text) ....farms	141,537	404,753	3,841	14,113	21	147
....acres	12,802,847	35,771,154	414,380	1,360,772	3,222	9,465
Cropland idle or used for cover crops or soil-improvement but not harvested and not pastured or grazed ....farms	381,453	360,225	13,862	13,082	155	176
....acres	36,382,032	37,968,749	1,189,044	1,254,709	8,968	13,956
Cropland on which all crops failed or were abandoned ....farms	97,248	89,587	1,761	2,275	23	41
....acres	11,395,368	7,405,898	114,581	181,935	969	3,511
Cropland in cultivated summer fallow ....farms	61,442	67,960	1,425	1,045	11	5
....acres	14,145,567	15,671,507	174,353	146,407	334	409
Total woodland ....farms	840,399	843,294	31,536	31,870	221	244
....acres	77,012,907	75,098,603	3,995,428	3,958,938	15,818	30,595
Woodland pastured ....farms	350,761	370,297	11,726	12,358	60	73
....acres	27,999,006	28,609,690	610,005	637,973	2,044	3,054
Woodland not pastured ....farms	606,279	596,123	23,922	23,496	182	194
....acres	49,013,901	46,488,913	3,385,423	3,320,965	13,774	27,541
Permanent pasture and rangeland, other than cropland and woodland pastured (see text) ....farms	1,176,156	1,132,606	33,786	33,567	166	231
....acres	415,309,280	408,832,116	3,007,416	2,757,261	9,968	11,717
Land in farmsteads, buildings, livestock facilities, ponds, roads, wasteland, etc. ....farms	1,338,485	1,126,272	36,998	30,399	279	266
....acres	32,515,057	31,740,212	1,290,268	1,434,748	6,205	6,591
Cropland on which no-till practices were used ....farms	278,290	(NA)	7,295	(NA)	172	(NA)
....acres	96,476,496	(NA)	3,815,590	(NA)	141,984	(NA)
Cropland on which conservation tillage, excluding no till, practices were used ....farms	195,738	(NA)	4,802	(NA)	53	(NA)
....acres	76,639,804	(NA)	3,761,330	(NA)	32,753	(NA)
Irrigated land ....farms	296,303	301,028	9,801	10,172	68	64
....acres	55,822,231	56,599,305	7,917,791	7,166,654	48,197	39,002
Harvested cropland ....farms	261,281	256,105	9,477	9,577	66	64
....acres	52,092,384	51,537,104	7,897,814	7,117,252	(D)	39,002
Pastureland and other land ....farms	60,330	72,585	486	730	2	-
....acres	3,729,847	5,062,201	19,977	49,402	(D)	-
FERTILIZER AND CHEMICALS						
Commercial fertilizer, lime, and soil conditioners ....farms	877,907	1,022,036	26,515	33,439	262	361
....acres	247,802,465	265,995,497	11,958,285	13,753,728	169,256	205,078
Manure used ....farms	275,420	307,073	4,092	4,305	12	29
....acres	22,072,968	22,096,315	487,425	350,486	1,113	1,655
Acres treated to control - Insects ....farms	361,286	354,357	14,490	12,629	160	157
....acres	100,719,008	90,947,822	9,257,599	8,300,361	119,706	136,093
Weeds, grass, or brush ....farms	794,320	703,884	23,578	22,162	243	250
....acres	285,510,954	226,295,783	14,154,617	12,429,114	197,449	179,369
Nematodes ....farms	58,865	34,992	2,242	1,537	20	8
....acres	14,454,000	7,560,158	1,254,366	934,059	7,641	6,457
Diseases in crops and orchards ....farms	121,682	97,333	5,743	4,369	56	48
....acres	35,006,868	22,693,212	3,943,522	2,949,895	52,153	49,635
Chemicals used to control growth, thin fruit, ripen, or defoliate ....farms	53,200	44,638	3,715	3,817	40	47
....acres	13,136,568	12,125,799	2,395,817	2,922,440	22,843	47,943
SELECTED CROPS HARVESTED						
Corn, all ....farms	376,179	375,631	6,910	7,142	132	154
....acres	94,609,673	92,228,203	2,933,321	3,026,170	64,525	58,846
Soybeans for beans ....farms	302,963	279,110	11,631	11,013	199	198
....acres	76,104,780	63,915,821	7,316,958	5,920,957	138,585	124,070
Small grains (wheat, oats, barley, rye) ....farms	184,481	201,413	4,792	5,199	84	108
....acres	53,668,136	56,231,436	1,384,348	1,551,739	31,344	28,014
Cotton, all ....farms	18,155	18,605	2,707	3,573	39	54
....acres	9,384,080	10,493,238	1,905,398	2,605,590	26,005	57,590
Rice ....farms	5,591	6,084	3,278	3,774	8	9
....acres	2,693,759	2,758,792	1,711,412	1,803,801	2,496	3,239
Vegetables harvested for sale ....farms	72,045	69,172	1,447	1,712	10	26
....acres	4,180,891	4,356,880	62,670	71,827	100	320
Land in orchards ....farms	106,488	115,935	1,407	1,551	6	8
....acres	5,199,729	5,039,476	20,485	24,510	20	9
Nursery, greenhouse, floriculture, and sod ....farms	54,557	41,708	866	718	3	7
....acres	892,089	721,458	12,513	12,077	(D)	14
All other crops (other than those listed above) ....farms	931,925	986,391	22,188	27,987	141	191
....acres	72,024,554	79,856,490	1,727,295	3,517,706	5,073	7,837
LIVESTOCK AND POULTRY						
Cattle and calves inventory ....farms	913,246	963,669	25,750	28,896	106	155
....number	89,994,614	96,347,858	1,405,024	1,626,353	5,857	6,775
Hogs and pigs inventory ....farms	63,246	75,442	1,162	1,493	9	6
....number	66,026,785	67,786,318	284,225	279,460	(D)	(D)
Sheep and lambs inventory ....farms	88,338	83,134	1,155	990	9	17
....number	5,364,844	5,819,162	23,622	17,890	159	464
Total horses and ponies inventory ....farms	504,795	575,942	15,267	17,748	96	154
....number	3,621,348	4,028,827	101,597	117,202	497	1,076
Goats, all inventory ....farms	128,456	144,466	2,895	3,599	19	34
....number	2,621,514	3,140,529	43,986	53,474	227	518
Chickens, all inventory ....farms	221,779	166,680	5,136	4,121	36	29
....number	1,974,854,740	2,058,223,629	87,306,414	104,841,566	801,066	575,353

--continued

Table 1. **Summary by Hydrologic Unit Code: 2012 and 2007** (continued)

[For meaning of abbreviations and symbols, see introductory text.]

Item		H080102		H080201		H080202	
		2012	2007	2012	2007	2012	2007
FARMS AND LAND IN FARMS							
Farms	farms	11,721	14,272	162	171	6,177	6,690
Land in farms	acres	3,499,556	3,529,306	195,101	187,016	4,316,410	4,290,883
LAND USE AND PRACTICES							
Total cropland	farms	9,356	11,535	141	150	5,082	5,696
	acres	2,601,529	2,656,974	171,688	163,664	3,829,580	3,886,865
Harvested cropland	farms	6,604	7,112	109	120	4,316	4,708
	acres	2,312,266	2,134,154	162,273	153,812	3,674,880	3,732,138
Other pasture and grazing land that could have been used for crops without additional improvement (see text)	farms	920	2,956	3	16	248	929
	acres	82,498	210,435	(D)	2,736	26,755	69,736
Cropland idle or used for cover crops or soil-improvement but not harvested and not pastured or grazed	farms	3,736	4,277	35	38	1,138	974
	acres	189,856	237,310	6,281	5,365	96,529	62,137
Cropland on which all crops failed or were abandoned	farms	282	666	3	12	279	223
	acres	13,789	71,456	(D)	(D)	17,567	12,211
Cropland in cultivated summer fallow	farms	86	64	3	4	175	151
	acres	3,120	3,619	855	(D)	13,849	10,643
Total woodland	farms	6,311	6,675	43	48	2,316	2,254
	acres	474,684	440,627	15,940	12,125	237,169	207,710
Woodland pastured	farms	2,181	2,588	6	7	833	811
	acres	75,787	86,153	58	376	44,579	40,635
Woodland not pastured	farms	5,053	5,059	41	42	1,814	1,757
	acres	398,897	354,474	15,882	11,749	192,590	167,075
Permanent pasture and rangeland, other than cropland and woodland pastured (see text)	farms	5,376	5,807	17	16	2,188	1,979
	acres	327,952	324,917	2,291	1,088	163,453	125,432
Land in farmsteads, buildings, livestock facilities, ponds, roads, wasteland, etc.	farms	7,098	6,300	48	59	2,716	2,239
	acres	95,391	106,788	5,182	10,139	86,208	70,876
Cropland on which no-till practices were used	farms	2,640	(NA)	34	(NA)	1,283	(NA)
	acres	1,585,912	(NA)	28,732	(NA)	754,435	(NA)
Cropland on which conservation tillage, excluding no till, practices were used	farms	810	(NA)	31	(NA)	1,035	(NA)
	acres	302,882	(NA)	58,107	(NA)	999,303	(NA)
Irrigated land	farms	534	450	75	84	2,320	2,430
	acres	108,617	46,430	110,589	92,225	2,376,947	2,197,432
Harvested cropland	farms	517	430	75	84	2,305	2,413
	acres	108,417	46,226	110,589	92,225	2,375,161	2,195,310
Pastureland and other land	farms	21	25	-	-	32	32
	acres	200	204	-	-	1,786	2,122
FERTILIZER AND CHEMICALS							
Commercial fertilizer, lime, and soil conditioners	farms	4,577	6,245	91	111	3,468	4,008
	acres	1,789,429	1,971,131	103,518	119,794	2,665,398	3,124,522
Manure used	farms	650	741	2	6	248	284
	acres	56,010	50,737	(D)	390	29,461	35,747
Acres treated to control -							
Insects	farms	2,049	2,064	69	68	2,216	1,939
	acres	1,052,719	1,026,072	100,687	102,722	1,896,802	1,712,092
Weeds, grass, or brush	farms	3,818	3,604	104	96	3,237	2,927
	acres	1,847,936	1,557,523	149,323	128,094	3,192,024	2,844,461
Nematodes	farms	328	224	13	11	503	344
	acres	107,900	98,291	10,211	14,319	454,108	291,229
Diseases in crops and orchards	farms	587	562	34	31	1,114	842
	acres	300,255	291,331	47,392	28,387	876,872	691,902
Chemicals used to control growth, thin fruit, ripen, or defoliate	farms	534	626	29	25	821	939
	acres	292,219	432,254	29,929	41,084	706,910	861,824
SELECTED CROPS HARVESTED							
Corn, all	farms	2,210	2,321	43	41	1,253	1,357
	acres	750,772	625,979	25,898	(D)	488,238	559,881
Soybeans for beans	farms	2,322	2,055	95	98	2,558	2,834
	acres	974,143	813,257	79,633	55,555	1,731,629	1,588,497
Small grains (wheat, oats, barley, rye)	farms	925	902	49	57	1,083	1,314
	acres	261,573	214,966	13,593	16,619	297,743	404,157
Cotton, all	farms	485	705	19	32	778	928
	acres	335,224	431,453	26,253	47,353	710,993	819,795
Rice	farms	3	4	28	32	868	969
	acres	(D)	(D)	19,506	18,722	493,025	492,806
Vegetables harvested for sale	farms	216	247	-	3	113	138
	acres	10,278	11,175	-	6	14,887	13,726
Land in orchards	farms	107	85	4	6	82	90
	acres	862	(D)	17	(D)	2,215	2,417
Nursery, greenhouse, floriculture, and sod	farms	99	123	-	-	49	45
	acres	4,274	3,712	-	-	767	611
All other crops (other than those listed above)	farms	3,995	4,621	22	41	1,704	2,585
	acres	169,269	187,953	3,069	21,629	119,407	546,367
LIVESTOCK AND POULTRY							
Cattle and calves inventory	farms	3,790	4,823	12	13	1,585	1,689
	number	180,968	227,509	536	829	70,900	72,287
Hogs and pigs inventory	farms	187	253	-	-	69	92
	number	140,907	113,578	-	-	5,841	19,308
Sheep and lambs inventory	farms	220	192	1	-	80	48
	number	5,800	4,616	(D)	-	1,921	969
Total horses and ponies inventory	farms	2,250	3,066	4	5	889	1,017
	number	14,772	20,951	23	20	5,108	6,686
Goats, all inventory	farms	523	757	2	-	173	242
	number	9,749	13,087	(D)	-	2,736	4,417
Chickens, all inventory	farms	858	705	6	3	353	236
	number	19,300,389	17,536,272	64	105	7,277,506	6,349,731

--continued

Table 1. **Summary by Hydrologic Unit Code: 2012 and 2007** (continued)

[For meaning of abbreviations and symbols, see introductory text.]

Item		H080203		H080204		H080301	
		2012	2007	2012	2007	2012	2007
FARMS AND LAND IN FARMS							
Farms	farms	3,807	4,582	1,019	1,150	201	271
Land in farms	acres	2,390,805	2,612,995	630,514	670,456	191,283	208,702
LAND USE AND PRACTICES							
Total cropland	farms	2,936	3,686	767	894	160	201
	acres	2,052,601	2,210,833	539,778	547,342	168,274	179,005
Harvested cropland	farms	2,315	2,939	568	696	117	149
	acres	1,957,720	2,065,904	495,980	518,369	159,823	167,731
Other pasture and grazing land that could have been used for crops without additional improvement (see text)	farms	145	678	38	170	5	32
	acres	11,123	56,867	2,480	11,989	365	6,483
Cropland idle or used for cover crops or soil-improvement but not harvested and not pastured or grazed	farms	759	694	265	155	49	35
	acres	68,228	71,578	34,509	11,488	7,319	(D)
Cropland on which all crops failed or were abandoned	farms	145	143	47	29	-	10
	acres	8,139	7,645	4,497	1,676	-	(D)
Cropland in cultivated summer fallow	farms	104	112	29	42	4	1
	acres	7,391	8,839	2,312	3,820	767	(D)
Total woodland	farms	1,643	1,741	382	452	58	86
	acres	167,390	221,958	41,890	57,667	9,316	13,455
Woodland pastured	farms	567	634	106	145	9	15
	acres	24,853	28,311	3,912	10,764	70	1,076
Woodland not pastured	farms	1,248	1,260	312	336	49	81
	acres	142,537	193,647	37,978	46,903	9,246	12,379
Permanent pasture and rangeland, other than cropland and woodland pastured (see text)	farms	1,439	1,527	318	331	31	48
	acres	103,001	98,692	17,549	19,334	4,293	6,803
Land in farmsteads, buildings, livestock facilities, ponds, roads, wasteland, etc.	farms	1,759	1,674	456	428	81	90
	acres	67,813	81,512	31,297	46,113	9,400	9,439
Cropland on which no-till practices were used	farms	492	(NA)	134	(NA)	24	(NA)
	acres	274,472	(NA)	69,042	(NA)	29,801	(NA)
Cropland on which conservation tillage, excluding no till, practices were used	farms	497	(NA)	136	(NA)	49	(NA)
	acres	437,580	(NA)	138,679	(NA)	60,236	(NA)
Irrigated land	farms	1,369	1,522	362	422	80	85
	acres	1,550,569	1,520,817	421,733	431,940	105,356	78,362
Harvested cropland	farms	1,345	1,516	338	421	80	85
	acres	1,548,870	1,520,299	421,338	431,664	105,356	(D)
Pastureland and other land	farms	43	12	24	6	-	1
	acres	1,699	518	395	276	-	(D)
FERTILIZER AND CHEMICALS							
Commercial fertilizer, lime, and soil conditioners	farms	1,881	2,419	440	588	104	135
	acres	1,543,067	1,742,358	387,563	444,235	109,913	128,521
Manure used	farms	219	258	66	67	8	8
	acres	66,241	37,790	14,140	6,994	2,747	(D)
Acres treated to control -							
Insects	farms	1,440	851	355	283	90	92
	acres	1,072,613	733,330	296,051	215,193	120,256	110,297
Weeds, grass, or brush	farms	1,810	1,861	447	468	118	120
	acres	1,718,840	1,654,698	426,380	390,942	149,730	136,612
Nematodes	farms	96	61	27	51	11	15
	acres	77,488	36,260	19,879	38,300	5,836	6,813
Diseases in crops and orchards	farms	709	592	191	199	37	38
	acres	560,106	462,109	176,968	156,023	36,758	21,680
Chemicals used to control growth, thin fruit, ripen, or defoliate	farms	168	214	27	58	28	42
	acres	120,747	180,369	15,083	39,022	20,104	27,885
SELECTED CROPS HARVESTED							
Corn, all	farms	549	447	149	81	56	81
	acres	218,695	220,834	64,487	35,382	35,523	62,867
Soybeans for beans	farms	1,311	1,528	328	378	101	90
	acres	1,023,462	979,420	247,858	265,319	92,145	55,830
Small grains (wheat, oats, barley, rye)	farms	510	752	139	231	33	29
	acres	137,882	244,401	34,028	79,535	10,375	9,982
Cotton, all	farms	134	166	26	50	19	39
	acres	105,319	162,559	14,078	34,777	10,041	26,218
Rice	farms	895	1,063	237	285	19	26
	acres	460,304	487,890	142,338	138,384	12,786	12,001
Vegetables harvested for sale	farms	33	61	14	21	-	2
	acres	301	793	1,455	1,274	-	(D)
Land in orchards	farms	44	62	23	42	4	8
	acres	857	845	514	751	55	(D)
Nursery, greenhouse, floriculture, and sod	farms	14	19	8	8	3	4
	acres	602	859	14	13	7	(D)
All other crops (other than those listed above)	farms	1,093	2,251	224	508	15	58
	acres	103,955	506,855	16,782	116,425	3,134	14,066
LIVESTOCK AND POULTRY							
Cattle and calves inventory	farms	1,039	1,336	238	287	11	23
	number	52,302	68,764	7,555	14,432	1,310	2,083
Hogs and pigs inventory	farms	41	65	11	17	1	1
	number	260	1,213	142	292	(D)	(D)
Sheep and lambs inventory	farms	38	43	9	8	3	3
	number	759	1,069	137	90	(D)	(D)
Total horses and ponies inventory	farms	657	950	135	210	16	22
	number	4,043	5,724	709	1,292	66	107
Goats, all inventory	farms	181	210	43	47	6	2
	number	2,757	3,098	555	622	72	(D)
Chickens, all inventory	farms	214	162	74	51	6	13
	number	(D)	826,013	1,097,368	667,983	177	908

--continued

Table 1. **Summary by Hydrologic Unit Code: 2012 and 2007** (continued)

[For meaning of abbreviations and symbols, see introductory text.]

Item		H080302		H080401		H080402	
		2012	2007	2012	2007	2012	2007
FARMS AND LAND IN FARMS							
Farms	farms	9,999	10,548	3,114	3,403	4,487	5,031
Land in farms	acres	4,832,056	5,052,212	549,939	557,184	1,135,105	1,185,572
LAND USE AND PRACTICES							
Total cropland	farms	7,031	7,401	1,992	2,338	2,697	3,407
	acres	3,208,045	3,387,763	140,671	183,947	612,544	697,587
Harvested cropland	farms	4,903	5,033	1,791	1,977	2,234	2,673
	acres	2,888,482	2,879,522	113,786	121,709	559,796	595,725
Other pasture and grazing land that could have been used for crops without additional improvement (see text)	farms	426	1,701	119	620	201	872
	acres	46,311	240,188	9,252	51,075	10,829	59,096
Cropland idle or used for cover crops or soil-improvement but not harvested and not pastured or grazed	farms	2,603	1,851	191	184	518	501
	acres	241,226	214,638	10,770	8,994	35,701	35,429
Cropland on which all crops failed or were abandoned	farms	250	333	103	36	107	112
	acres	21,010	32,231	6,430	1,709	3,864	5,216
Cropland in cultivated summer fallow	farms	222	242	13	16	60	35
	acres	11,016	21,184	433	460	2,354	2,121
Total woodland	farms	5,443	5,402	1,816	1,758	2,438	2,484
	acres	973,629	1,000,024	149,231	143,661	279,397	256,686
Woodland pastured	farms	1,730	1,892	947	928	963	1,054
	acres	118,878	135,937	41,377	39,838	40,071	38,165
Woodland not pastured	farms	4,381	4,174	1,169	1,095	1,833	1,787
	acres	854,751	864,087	107,854	103,823	239,326	218,521
Permanent pasture and rangeland, other than cropland and woodland pastured (see text)	farms	3,969	4,032	2,335	2,145	2,763	2,669
	acres	399,038	391,902	237,195	204,403	188,436	171,646
Land in farmsteads, buildings, livestock facilities, ponds, roads, wasteland, etc.	farms	5,340	4,044	1,813	1,425	2,583	2,225
	acres	251,344	272,523	22,842	25,173	54,728	59,653
Cropland on which no-till practices were used	farms	871	(NA)	58	(NA)	199	(NA)
	acres	391,585	(NA)	2,831	(NA)	69,101	(NA)
Cropland on which conservation tillage, excluding no till, practices were used	farms	771	(NA)	2	(NA)	166	(NA)
	acres	624,534	(NA)	(D)	(NA)	135,678	(NA)
Irrigated land	farms	1,428	1,334	96	95	439	490
	acres	1,483,970	1,229,830	2,223	3,198	353,040	345,609
Harvested cropland	farms	1,408	1,318	91	87	430	473
	acres	1,483,026	1,228,779	1,832	2,407	352,428	344,668
Pastureland and other land	farms	39	23	13	16	19	21
	acres	944	1,051	391	791	612	941
FERTILIZER AND CHEMICALS							
Commercial fertilizer, lime, and soil conditioners	farms	3,667	4,405	719	1,042	1,452	1,883
	acres	1,893,853	2,260,286	57,580	83,422	438,022	503,668
Manure used	farms	398	288	537	482	527	783
	acres	71,269	31,594	45,924	39,161	61,452	64,443
Acres treated to control -							
Insects	farms	2,244	1,933	360	149	782	748
	acres	1,776,391	1,758,634	21,031	4,319	379,755	391,115
Weeds, grass, or brush	farms	3,576	2,993	768	714	1,268	1,256
	acres	2,610,169	2,317,935	78,597	68,717	482,586	456,956
Nematodes	farms	429	199	23	3	112	135
	acres	241,618	136,170	725	19	45,544	75,007
Diseases in crops and orchards	farms	764	478	36	19	231	199
	acres	520,823	388,042	296	148	166,568	129,516
Chemicals used to control growth, thin fruit, ripen, or defoliate	farms	560	560	6	-	143	182
	acres	409,983	487,687	743	-	75,218	127,360
SELECTED CROPS HARVESTED							
Corn, all	farms	1,102	1,045	7	11	184	182
	acres	596,633	620,210	(D)	931	102,642	89,238
Soybeans for beans	farms	2,238	1,881	14	11	300	250
	acres	1,506,741	1,167,185	4,469	5,443	221,224	148,866
Small grains (wheat, oats, barley, rye)	farms	883	780	3	5	145	129
	acres	270,103	274,515	567	(D)	40,597	39,574
Cotton, all	farms	519	686	-	-	98	182
	acres	341,639	506,195	-	-	51,574	120,793
Rice	farms	244	318	-	1	94	130
	acres	107,301	164,978	-	(D)	44,106	64,586
Vegetables harvested for sale	farms	281	271	48	72	134	211
	acres	20,092	21,710	142	228	2,782	3,514
Land in orchards	farms	160	203	24	31	73	77
	acres	2,748	5,497	701	207	615	1,398
Nursery, greenhouse, floriculture, and sod	farms	72	58	26	16	47	51
	acres	1,592	1,206	(D)	(D)	581	104
All other crops (other than those listed above)	farms	2,488	3,115	1,739	1,926	1,824	2,265
	acres	179,829	366,961	107,375	114,746	112,086	204,666
LIVESTOCK AND POULTRY							
Cattle and calves inventory	farms	2,648	3,006	2,000	2,134	2,077	2,300
	number	154,756	169,974	122,678	156,632	111,916	121,474
Hogs and pigs inventory	farms	67	127	89	123	99	150
	number	14,783	31,141	16,073	48,867	2,525	4,986
Sheep and lambs inventory	farms	76	81	46	32	65	58
	number	2,939	1,305	1,366	366	925	738
Total horses and ponies inventory	farms	1,673	1,832	817	1,001	1,304	1,507
	number	12,264	11,998	4,625	6,248	8,171	10,137
Goats, all inventory	farms	245	308	227	230	269	344
	number	4,797	4,906	2,767	3,055	4,053	5,267
Chickens, all inventory	farms	366	294	473	484	630	697
	number	147,197	351,764	14,115,231	13,969,066	30,145,034	48,164,068

--continued

Table 1. **Summary by Hydrologic Unit Code: 2012 and 2007** (continued)

[For meaning of abbreviations and symbols, see introductory text.]

Item		H080403		H080500		H080601	
		2012	2007	2012	2007	2012	2007
FARMS AND LAND IN FARMS							
Farms	farms	1,976	1,820	4,102	4,997	255	273
Land in farms	acres	569,629	457,203	2,067,760	2,200,580	96,544	119,373
LAND USE AND PRACTICES							
Total cropland	farms	1,244	1,208	2,962	3,706	161	168
	acres	339,759	289,291	1,620,252	1,685,678	53,004	73,764
Harvested cropland	farms	943	848	1,985	2,324	93	99
	acres	284,248	218,764	1,479,890	1,442,378	43,286	64,003
Other pasture and grazing land that could have been used for crops without additional improvement (see text)	farms	91	309	119	840	9	49
	acres	15,392	30,442	9,169	103,064	1,395	4,165
Cropland idle or used for cover crops or soil-improvement but not harvested and not pastured or grazed	farms	343	260	1,180	1,175	75	56
	acres	32,827	37,167	119,651	126,703	8,083	5,528
Cropland on which all crops failed or were abandoned	farms	38	31	78	126	5	3
	acres	1,349	(D)	6,527	11,929	(D)	68
Cropland in cultivated summer fallow	farms	36	1	92	21	2	-
	acres	5,943	(D)	5,015	1,604	(D)	-
Total woodland	farms	973	792	1,696	1,994	137	126
	acres	112,641	77,275	223,295	253,999	27,261	35,214
Woodland pastured	farms	388	347	321	437	45	27
	acres	15,532	11,767	21,945	23,044	2,821	1,490
Woodland not pastured	farms	724	541	1,495	1,724	104	102
	acres	97,109	65,508	201,350	230,955	24,440	33,724
Permanent pasture and rangeland, other than cropland and woodland pastured (see text)	farms	1,115	939	1,213	1,389	102	72
	acres	85,426	69,739	137,669	143,866	6,188	4,670
Land in farmsteads, buildings, livestock facilities, ponds, roads, wasteland, etc.	farms	1,097	728	1,904	1,746	104	118
	acres	31,803	20,898	86,544	117,037	10,091	5,725
Cropland on which no-till practices were used	farms	88	(NA)	326	(NA)	6	(NA)
	acres	26,178	(NA)	167,189	(NA)	832	(NA)
Cropland on which conservation tillage, excluding no till, practices were used	farms	101	(NA)	552	(NA)	15	(NA)
	acres	81,350	(NA)	550,222	(NA)	22,689	(NA)
Irrigated land	farms	155	103	1,092	1,168	22	19
	acres	48,486	19,490	904,522	762,267	9,585	7,658
Harvested cropland	farms	142	92	1,053	1,069	22	14
	acres	48,296	18,535	901,625	753,834	(D)	(D)
Pastureland and other land	farms	19	19	67	127	1	5
	acres	190	955	2,897	8,433	(D)	(D)
FERTILIZER AND CHEMICALS							
Commercial fertilizer, lime, and soil conditioners	farms	655	698	1,597	2,103	76	92
	acres	183,017	174,354	1,098,022	1,256,715	29,698	55,618
Manure used	farms	136	147	172	90	14	2
	acres	7,707	7,128	48,466	12,157	300	(D)
Acres treated to control - Insects	farms	331	306	1,168	1,172	53	63
	acres	202,514	158,935	975,928	911,292	34,946	52,242
Weeds, grass, or brush	farms	551	462	1,632	1,451	66	67
	acres	256,681	171,532	1,371,362	1,071,908	42,538	49,658
Nematodes	farms	54	28	257	202	12	5
	acres	34,774	8,475	149,669	154,293	3,720	5,051
Diseases in crops and orchards	farms	125	94	497	328	28	18
	acres	71,989	57,427	423,950	247,537	8,779	20,570
Chemicals used to control growth, thin fruit, ripen, or defoliate	farms	112	72	448	445	28	24
	acres	58,340	42,616	253,691	290,982	9,970	17,362
SELECTED CROPS HARVESTED							
Corn, all	farms	104	93	778	890	21	25
	acres	33,746	39,589	447,713	538,120	11,546	17,031
Soybeans for beans	farms	165	110	991	791	37	34
	acres	119,374	50,370	610,471	332,786	17,832	13,314
Small grains (wheat, oats, barley, rye)	farms	68	57	570	498	16	22
	acres	28,579	12,834	152,179	121,576	1,739	4,472
Cotton, all	farms	88	74	325	446	12	26
	acres	38,268	36,232	174,876	271,311	6,475	17,544
Rice	farms	26	15	161	200	3	3
	acres	11,813	6,007	79,287	91,664	(D)	1,085
Vegetables harvested for sale	farms	41	41	46	108	11	6
	acres	331	866	6,010	10,613	(D)	(D)
Land in orchards	farms	67	64	79	96	12	15
	acres	516	745	2,324	(D)	149	(D)
Nursery, greenhouse, floriculture, and sod	farms	23	18	9	7	3	-
	acres	108	383	(D)	(D)	(D)	-
All other crops (other than those listed above)	farms	712	687	782	1,142	64	58
	acres	62,848	80,318	69,477	194,777	5,253	13,124
LIVESTOCK AND POULTRY							
Cattle and calves inventory	farms	872	856	875	1,110	65	62
	number	47,824	50,208	65,456	104,751	2,979	2,063
Hogs and pigs inventory	farms	75	48	34	33	5	5
	number	764	679	276	313	(D)	100
Sheep and lambs inventory	farms	31	25	9	6	-	-
	number	723	436	321	92	-	-
Total horses and ponies inventory	farms	562	452	521	523	30	50
	number	3,792	2,816	3,498	3,194	185	325
Goats, all inventory	farms	118	102	73	92	7	7
	number	1,607	1,486	1,266	1,525	180	220
Chickens, all inventory	farms	175	130	98	60	10	7
	number	2,993,852	4,459,093	(D)	25,996	438	109

--continued

Table 1. **Summary by Hydrologic Unit Code: 2012 and 2007** (continued)

[For meaning of abbreviations and symbols, see introductory text.]

Item		H080602		H080701		H080702	
		2012	2007	2012	2007	2012	2007
FARMS AND LAND IN FARMS							
Farms	farms	4,303	4,947	134	228	3,975	4,317
Land in farms	acres	1,286,426	1,379,574	74,672	82,153	717,047	724,666
LAND USE AND PRACTICES							
Total cropland	farms	2,424	2,907	91	147	2,229	2,745
	acres	355,109	420,177	56,847	62,974	199,502	251,830
Harvested cropland	farms	1,682	1,817	81	124	1,838	1,994
	acres	258,903	255,990	48,135	49,687	147,036	143,179
Other pasture and grazing land that could have been used for crops without additional improvement (see text)	farms	244	934	6	28	381	1,077
	acres	18,445	97,069	(D)	2,341	24,097	70,188
Cropland idle or used for cover crops or soil-improvement but not harvested and not pastured or grazed	farms	797	630	11	16	325	325
	acres	72,493	59,181	(D)	1,355	20,114	28,232
Cropland on which all crops failed or were abandoned	farms	69	107	6	4	93	95
	acres	3,488	6,718	(D)	315	2,159	3,464
Cropland in cultivated summer fallow	farms	60	56	18	21	69	35
	acres	1,780	1,219	7,045	9,276	6,096	6,767
Total woodland	farms	2,883	3,059	44	72	1,961	1,913
	acres	617,766	654,939	(D)	6,417	255,297	224,520
Woodland pastured	farms	1,145	1,244	15	25	945	907
	acres	84,059	102,264	528	(D)	43,843	44,793
Woodland not pastured	farms	2,156	2,231	30	52	1,330	1,285
	acres	533,707	552,675	(D)	(D)	211,454	179,727
Permanent pasture and rangeland, other than cropland and woodland pastured (see text)	farms	2,399	2,490	71	115	2,795	2,719
	acres	244,607	224,408	(D)	8,800	210,082	208,050
Land in farmsteads, buildings, livestock facilities, ponds, roads, wasteland, etc.	farms	2,518	2,061	73	82	2,443	1,983
	acres	68,944	80,050	(D)	3,962	52,166	40,266
Cropland on which no-till practices were used	farms	123	(NA)	9	(NA)	178	(NA)
	acres	31,922	(NA)	7,138	(NA)	16,971	(NA)
Cropland on which conservation tillage, excluding no till, practices were used	farms	110	(NA)	11	(NA)	86	(NA)
	acres	58,061	(NA)	4,301	(NA)	6,465	(NA)
Irrigated land	farms	121	124	5	13	251	239
	acres	13,985	19,027	53	63	3,607	4,160
Harvested cropland	farms	115	111	5	9	232	193
	acres	13,462	18,087	53	36	2,709	2,871
Pastureland and other land	farms	12	15	-	4	23	52
	acres	523	940	-	27	898	1,289
FERTILIZER AND CHEMICALS							
Commercial fertilizer, lime, and soil conditioners	farms	1,365	1,726	68	121	1,708	2,094
	acres	218,451	254,145	35,150	46,891	145,837	183,168
Manure used	farms	257	302	2	6	336	318
	acres	34,315	24,214	(D)	(D)	27,299	19,058
Acres treated to control -							
Insects	farms	448	436	47	48	453	392
	acres	146,666	128,045	36,929	33,328	50,128	37,191
Weeds, grass, or brush	farms	953	941	66	74	1,057	1,062
	acres	218,808	185,629	46,508	45,169	103,312	94,075
Nematodes	farms	97	47	5	7	55	33
	acres	26,265	19,363	1,032	1,460	2,200	5,531
Diseases in crops and orchards	farms	127	92	20	17	109	78
	acres	45,236	22,418	5,282	2,531	6,409	5,074
Chemicals used to control growth, thin fruit, ripen, or defoliate	farms	124	96	19	23	83	55
	acres	48,967	41,451	21,840	21,581	17,482	18,405
SELECTED CROPS HARVESTED							
Corn, all	farms	151	191	1	1	36	54
	acres	48,151	91,083	(D)	(D)	8,990	5,729
Soybeans for beans	farms	160	106	18	21	38	14
	acres	78,511	28,886	6,354	5,580	24,670	(D)
Small grains (wheat, oats, barley, rye)	farms	71	44	-	13	31	10
	acres	15,371	6,501	-	4,228	20,611	2,912
Cotton, all	farms	122	118	-	-	-	1
	acres	46,862	46,145	-	-	-	(D)
Rice	farms	-	1	-	-	4	-
	acres	-	(D)	-	-	24	-
Vegetables harvested for sale	farms	86	86	3	7	148	131
	acres	1,474	1,247	7	(D)	633	(D)
Land in orchards	farms	99	94	10	24	111	117
	acres	1,366	1,363	219	466	973	927
Nursery, greenhouse, floriculture, and sod	farms	35	30	4	9	115	62
	acres	240	(D)	(D)	(D)	792	1,081
All other crops (other than those listed above)	farms	1,372	1,554	65	96	1,668	1,846
	acres	75,047	83,557	41,448	41,019	108,078	129,470
LIVESTOCK AND POULTRY							
Cattle and calves inventory	farms	1,767	2,135	66	111	2,446	2,601
	number	107,063	117,282	3,869	7,978	138,722	153,387
Hogs and pigs inventory	farms	73	78	4	6	103	115
	number	97,536	50,445	4	23	1,438	2,769
Sheep and lambs inventory	farms	33	20	-	4	67	30
	number	520	445	-	41	1,108	543
Total horses and ponies inventory	farms	1,142	1,223	47	75	1,275	1,427
	number	9,064	8,351	213	481	8,552	9,385
Goats, all inventory	farms	165	177	4	17	224	309
	number	2,097	2,437	(D)	121	3,222	4,984
Chickens, all inventory	farms	239	206	10	4	444	277
	number	5,770,855	6,180,123	166	48	4,909,220	5,594,726

--continued

Table 1. **Summary by Hydrologic Unit Code: 2012 and 2007** (continued)

[For meaning of abbreviations and symbols, see introductory text.]

Item		H080703		H080801		H080802	
		2012	2007	2012	2007	2012	2007
FARMS AND LAND IN FARMS							
Farms	farms	449	470	4,218	4,528	5,851	6,210
Land in farms	acres	281,097	195,836	1,086,669	1,107,850	1,707,590	1,722,962
LAND USE AND PRACTICES							
Total cropland	farms	282	344	2,649	3,131	3,224	3,876
	acres	152,716	146,501	774,552	794,230	835,924	920,872
Harvested cropland	farms	267	303	2,164	2,264	2,306	2,434
	acres	141,410	130,452	634,859	622,231	512,602	449,440
Other pasture and grazing land that could have been used for crops without additional improvement (see text)	farms	23	64	212	916	526	1,431
	acres	2,083	5,917	31,126	58,679	110,897	207,411
Cropland idle or used for cover crops or soil-improvement but not harvested and not pastured or grazed	farms	32	23	579	569	960	1,013
	acres	1,683	5,293	60,930	63,305	165,567	246,648
Cropland on which all crops failed or were abandoned	farms	5	6	64	124	114	116
	acres	63	174	4,852	7,071	10,691	10,027
Cropland in cultivated summer fallow	farms	23	21	178	130	169	15
	acres	7,477	4,665	42,785	42,944	36,167	7,346
Total woodland	farms	133	99	893	794	1,584	1,432
	acres	(D)	14,441	70,894	79,370	186,500	183,324
Woodland pastured	farms	66	48	382	338	767	665
	acres	3,367	4,823	16,710	13,621	57,272	42,355
Woodland not pastured	farms	74	60	577	509	1,000	913
	acres	(D)	9,618	54,184	65,749	129,228	140,969
Permanent pasture and rangeland, other than cropland and woodland pastured (see text)	farms	262	241	2,377	2,331	3,780	3,549
	acres	31,373	30,058	180,983	175,162	565,218	443,981
Land in farmsteads, buildings, livestock facilities, ponds, roads, wasteland, etc.	farms	209	150	2,301	1,660	3,173	2,377
	acres	(D)	4,836	60,240	59,088	119,948	174,785
Cropland on which no-till practices were used	farms	41	(NA)	248	(NA)	291	(NA)
	acres	20,096	(NA)	104,597	(NA)	82,418	(NA)
Cropland on which conservation tillage, excluding no till, practices were used	farms	33	(NA)	173	(NA)	156	(NA)
	acres	39,031	(NA)	110,610	(NA)	88,308	(NA)
Irrigated land	farms	24	20	430	564	743	797
	acres	6,752	5,228	83,536	90,305	284,260	266,646
Harvested cropland	farms	13	15	393	435	687	642
	acres	(D)	(D)	79,849	82,898	280,663	248,809
Pastureland and other land	farms	13	5	45	147	79	170
	acres	(D)	(D)	3,687	7,407	3,597	17,837
FERTILIZER AND CHEMICALS							
Commercial fertilizer, lime, and soil conditioners	farms	172	262	1,528	1,954	2,113	2,471
	acres	68,847	112,201	451,548	528,669	471,265	449,867
Manure used	farms	16	11	133	140	264	230
	acres	192	2,093	5,073	4,327	12,894	7,680
Acres treated to control - Insects	farms	113	128	861	776	992	756
	acres	113,071	88,260	442,180	355,347	371,673	273,811
Weeds, grass, or brush	farms	200	184	1,413	1,419	1,771	1,682
	acres	123,622	91,971	552,412	499,304	460,040	368,792
Nematodes	farms	11	12	102	83	65	54
	acres	11,979	3,048	30,827	19,238	22,779	11,857
Diseases in crops and orchards	farms	51	47	403	301	498	313
	acres	60,790	41,434	282,776	148,786	280,347	181,196
Chemicals used to control growth, thin fruit, ripen, or defoliate	farms	45	34	261	235	143	72
	acres	36,591	36,679	169,166	146,798	56,430	22,235
SELECTED CROPS HARVESTED							
Corn, all	farms	13	12	94	125	19	27
	acres	8,222	6,995	21,926	33,063	5,048	3,606
Soybeans for beans	farms	53	62	367	335	325	214
	acres	62,169	46,914	235,766	149,297	137,508	84,568
Small grains (wheat, oats, barley, rye)	farms	34	51	116	133	32	63
	acres	23,434	24,836	35,413	46,396	9,217	15,609
Cotton, all	farms	3	6	36	53	4	7
	acres	2,034	(D)	12,402	19,714	3,355	3,574
Rice	farms	1	1	140	180	546	537
	acres	(D)	(D)	63,291	73,621	270,128	240,977
Vegetables harvested for sale	farms	3	5	88	113	90	99
	acres	(D)	(D)	1,790	3,243	1,950	1,992
Land in orchards	farms	69	83	192	188	106	120
	acres	1,588	(D)	3,113	2,564	768	887
Nursery, greenhouse, floriculture, and sod	farms	9	5	189	156	62	36
	acres	74	12	2,467	1,628	233	761
All other crops (other than those listed above)	farms	187	209	1,692	1,889	1,721	2,310
	acres	53,029	54,682	270,744	379,978	88,361	339,072
LIVESTOCK AND POULTRY							
Cattle and calves inventory	farms	221	240	1,983	2,042	3,147	3,172
	number	18,205	19,537	93,912	104,771	169,216	177,549
Hogs and pigs inventory	farms	1	12	93	134	163	184
	number	(D)	107	819	1,539	1,590	2,646
Sheep and lambs inventory	farms	10	12	153	140	252	235
	number	296	200	2,178	2,272	3,612	3,797
Total horses and ponies inventory	farms	108	140	1,116	1,329	2,065	2,184
	number	528	898	7,714	8,731	12,872	13,967
Goats, all inventory	farms	18	17	183	205	312	368
	number	125	328	2,542	2,269	4,009	3,874
Chickens, all inventory	farms	22	19	342	246	593	387
	number	906	490	15,284	7,295	24,700	128,564

--continued

Table 1. **Summary by Hydrologic Unit Code: 2012 and 2007** (continued)

[For meaning of abbreviations and symbols, see introductory text.]

Item		H080901		H080902		H080903	
		2012	2007	2012	2007	2012	2007
FARMS AND LAND IN FARMS							
Farms	farms	41	57	788	741	889	930
Land in farms	acres	41,296	11,074	104,214	97,359	380,795	487,981
LAND USE AND PRACTICES							
Total cropland	farms	28	41	395	407	533	585
	acres	2,433	2,695	16,473	24,228	162,106	192,673
Harvested cropland	farms	25	32	326	278	473	464
	acres	2,027	499	8,439	8,619	128,681	108,105
Other pasture and grazing land that could have been used for crops without additional improvement (see text)	farms	-	7	54	166	50	171
	acres	-	1,322	(D)	11,969	5,428	50,135
Cropland idle or used for cover crops or soil-improvement but not harvested and not pastured or grazed	farms	3	6	60	68	48	56
	acres	(D)	(D)	2,605	2,057	4,735	13,312
Cropland on which all crops failed or were abandoned	farms	3	1	21	32	26	25
	acres	(D)	(D)	2,826	1,583	4,695	863
Cropland in cultivated summer fallow	farms	-	-	10	-	61	73
	acres	-	-	(D)	-	18,567	20,258
Total woodland	farms	8	4	328	222	225	219
	acres	230	80	12,757	20,349	23,924	24,502
Woodland pastured	farms	-	1	128	87	122	85
	acres	-	(D)	4,462	3,516	7,837	4,849
Woodland not pastured	farms	8	4	221	150	121	140
	acres	230	(D)	8,295	16,833	16,087	19,653
Permanent pasture and rangeland, other than cropland and woodland pastured (see text)	farms	16	14	506	430	548	493
	acres	(D)	6,512	23,224	17,901	49,753	68,180
Land in farmsteads, buildings, livestock facilities, ponds, roads, wasteland, etc.	farms	22	19	507	383	474	342
	acres	(D)	1,787	51,760	34,881	145,012	202,626
Cropland on which no-till practices were used	farms	2	(NA)	36	(NA)	40	(NA)
	acres	(D)	(NA)	(D)	(NA)	9,920	(NA)
Cropland on which conservation tillage, excluding no till, practices were used	farms	-	(NA)	5	(NA)	10	(NA)
	acres	-	(NA)	(D)	(NA)	10,406	(NA)
Irrigated land	farms	10	7	117	78	60	64
	acres	37	42	527	799	1,200	6,124
Harvested cropland	farms	10	7	106	62	44	37
	acres	37	42	442	(D)	(D)	700
Pastureland and other land	farms	-	-	14	19	20	31
	acres	-	-	85	(D)	(D)	5,424
FERTILIZER AND CHEMICALS							
Commercial fertilizer, lime, and soil conditioners	farms	14	22	294	356	264	343
	acres	213	(D)	9,818	(D)	88,820	91,772
Manure used	farms	-	-	69	73	26	40
	acres	-	-	1,256	1,592	1,266	1,343
Acres treated to control -							
Insects	farms	15	18	94	95	150	155
	acres	109	153	963	1,145	46,481	70,745
Weeds, grass, or brush	farms	22	19	163	189	295	323
	acres	6,833	161	2,715	4,941	116,752	110,667
Nematodes	farms	2	-	9	11	11	4
	acres	(D)	-	(D)	(D)	94	(D)
Diseases in crops and orchards	farms	10	12	39	30	77	31
	acres	88	122	244	291	19,441	3,736
Chemicals used to control growth, thin fruit, ripen, or defoliate	farms	4	3	20	5	72	60
	acres	40	13	108	147	29,413	38,743
SELECTED CROPS HARVESTED							
Corn, all	farms	-	-	3	4	5	-
	acres	-	-	3	(D)	(D)	-
Soybeans for beans	farms	-	-	-	-	11	3
	acres	-	-	-	-	4,414	(D)
Small grains (wheat, oats, barley, rye)	farms	-	-	-	-	-	1
	acres	-	-	-	-	-	(D)
Cotton, all	farms	-	-	-	-	-	-
	acres	-	-	-	-	-	-
Rice	farms	-	-	1	-	-	-
	acres	-	-	(D)	-	-	-
Vegetables harvested for sale	farms	-	4	42	30	40	30
	acres	-	(D)	166	196	151	174
Land in orchards	farms	17	23	47	44	71	71
	acres	145	202	327	(D)	395	482
Nursery, greenhouse, floriculture, and sod	farms	4	3	64	42	28	19
	acres	5	(D)	228	270	(D)	(D)
All other crops (other than those listed above)	farms	11	15	251	224	418	396
	acres	1,877	283	7,715	7,899	123,437	106,023
LIVESTOCK AND POULTRY							
Cattle and calves inventory	farms	15	10	319	307	468	484
	number	4,433	1,225	13,321	14,735	31,246	32,108
Hogs and pigs inventory	farms	2	1	21	30	15	13
	number	(D)	(D)	114	229	118	(D)
Sheep and lambs inventory	farms	2	1	26	20	25	15
	number	(D)	(D)	581	290	198	146
Total horses and ponies inventory	farms	9	7	310	310	241	264
	number	84	60	3,370	3,090	1,447	1,665
Goats, all inventory	farms	-	5	58	57	45	69
	number	-	(D)	723	411	490	786
Chickens, all inventory	farms	2	-	122	55	63	56
	number	(D)	-	6,180	2,047	2,398	1,812

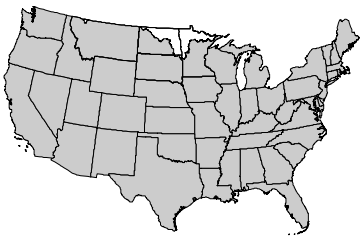

Souris-Red-Rainy
Water Resource Region 09
HUC6 Level Watersheds

Source: U.S. Geological Survey

Souris-Red-Rainy
Water Resource Region 09

Watershed Name	Hydrologic Unit Code
Souris	090100
Upper Red	090201
Devils Lake-Sheyenne	090202
Lower Red	090203
Rainy	090300
Upper South Saskatchewan River	090400

HUC 090400: The watershed referred to as "090400 Upper South Saskatchewan River" in 2012 was known as "100100 Saskatchewan" in 2007. The shape and boundaries of this watershed did not change.

Table 1. **Summary by Hydrologic Unit Code: 2012 and 2007** (continued)

[For meaning of abbreviations and symbols, see introductory text.]

Item	United States		H09 Souris-Red-Rainy		H090100	
	2012	2007	2012	2007	2012	2007
FARMS AND LAND IN FARMS						
Farms ....farms	2,109,303	2,204,792	28,266	30,330	4,313	4,480
Land in farms ....acres	914,527,657	922,095,840	25,107,907	24,995,606	4,929,155	5,207,689
LAND USE AND PRACTICES						
Total cropland ....farms	1,551,654	1,685,339	25,872	27,941	3,835	4,149
acres	389,690,414	406,424,909	20,937,511	20,862,502	3,716,479	3,992,021
Harvested cropland ....farms	1,288,875	1,328,004	17,470	17,950	2,709	2,940
acres	314,964,600	309,607,601	18,212,601	17,046,358	3,187,741	3,290,467
Other pasture and grazing land that could have been used for crops without additional improvement (see text) ....farms	141,537	404,753	1,392	3,981	216	513
acres	12,802,847	35,771,154	140,710	500,002	37,145	94,181
Cropland idle or used for cover crops or soil-improvement but not harvested and not pastured or grazed ....farms	381,453	360,225	13,365	12,963	1,915	1,907
acres	36,382,032	37,968,749	2,222,186	2,668,681	405,606	499,617
Cropland on which all crops failed or were abandoned ....farms	97,248	89,587	1,307	2,527	291	212
acres	11,395,368	7,405,898	196,088	378,440	50,019	29,445
Cropland in cultivated summer fallow ....farms	61,442	67,960	1,277	2,360	235	521
acres	14,145,567	15,671,507	165,926	269,021	35,968	78,311
Total woodland ....farms	840,399	843,294	7,334	7,961	477	440
acres	77,012,907	75,098,603	667,507	736,573	82,402	71,689
Woodland pastured ....farms	350,761	370,297	2,637	3,027	260	258
acres	27,999,006	28,609,690	205,285	219,215	42,221	37,572
Woodland not pastured ....farms	606,279	596,123	5,716	6,195	287	238
acres	49,013,901	46,488,913	462,222	517,358	40,181	34,117
Permanent pasture and rangeland, other than cropland and woodland pastured (see text) ....farms	1,176,156	1,132,606	9,037	9,510	2,053	2,064
acres	415,309,280	408,832,116	2,325,657	2,219,576	899,728	916,145
Land in farmsteads, buildings, livestock facilities, ponds, roads, wasteland, etc. ....farms	1,338,485	1,126,272	17,403	16,813	2,601	2,433
acres	32,515,057	31,740,212	1,177,232	1,176,955	230,546	227,834
Cropland on which no-till practices were used ....farms	278,290	(NA)	2,534	(NA)	920	(NA)
acres	96,476,496	(NA)	2,371,734	(NA)	1,360,225	(NA)
Cropland on which conservation tillage, excluding no till, practices were used ....farms	195,738	(NA)	4,440	(NA)	743	(NA)
acres	76,639,804	(NA)	5,055,516	(NA)	1,074,637	(NA)
Irrigated land ....farms	296,303	301,028	609	619	36	45
acres	55,822,231	56,599,305	176,940	160,493	(D)	10,518
Harvested cropland ....farms	261,281	256,105	592	607	36	44
acres	52,092,384	51,537,104	174,450	159,149	(D)	(D)
Pastureland and other land ....farms	60,330	72,585	34	31	1	1
acres	3,729,847	5,062,201	2,490	1,344	(D)	(D)
FERTILIZER AND CHEMICALS						
Commercial fertilizer, lime, and soil conditioners ....farms	877,907	1,022,036	13,671	14,262	1,937	2,211
acres	247,802,465	265,995,497	14,037,440	14,609,567	2,456,867	2,853,142
Manure used ....farms	275,420	307,073	2,473	3,302	284	481
acres	22,072,968	22,096,315	217,550	229,248	30,585	27,413
Acres treated to control - Insects ....farms	361,286	354,357	6,030	4,630	693	606
acres	100,719,008	90,947,822	5,207,401	3,263,790	728,859	485,080
Weeds, grass, or brush ....farms	794,320	703,884	14,529	13,231	2,133	2,106
acres	285,510,954	226,295,783	17,132,540	14,012,060	2,977,148	2,588,599
Nematodes ....farms	58,865	34,992	546	244	29	11
acres	14,454,000	7,560,158	344,517	133,849	(D)	5,940
Diseases in crops and orchards ....farms	121,682	97,333	4,084	3,694	802	535
acres	35,006,868	22,693,212	4,185,709	2,999,103	999,940	482,421
Chemicals used to control growth, thin fruit, ripen, or defoliate ....farms	53,200	44,638	943	955	119	119
acres	13,136,568	12,125,799	655,804	500,266	88,811	81,630
SELECTED CROPS HARVESTED						
Corn, all ....farms	376,179	375,631	6,982	6,217	526	438
acres	94,609,673	92,228,203	3,270,858	2,397,842	124,971	(D)
Soybeans for beans ....farms	302,963	279,110	9,516	8,044	526	207
acres	76,104,780	63,915,821	5,323,733	3,763,048	207,228	60,544
Small grains (wheat, oats, barley, rye) ....farms	184,481	201,413	9,400	11,139	1,788	2,099
acres	53,668,136	56,231,436	5,660,938	6,666,977	1,746,433	1,924,620
Cotton, all ....farms	18,155	18,605	-	-	-	-
acres	9,384,080	10,493,238	-	-	-	-
Rice ....farms	5,591	6,084	-	-	-	-
acres	2,693,759	2,758,792	-	-	-	-
Vegetables harvested for sale ....farms	72,045	69,172	329	328	26	13
acres	4,180,891	4,356,880	89,424	95,095	(D)	(D)
Land in orchards ....farms	106,488	115,935	75	85	10	5
acres	5,199,729	5,039,476	268	212	42	12
Nursery, greenhouse, floriculture, and sod ....farms	54,557	41,708	127	84	13	9
acres	892,089	721,458	875	559	(D)	51
All other crops (other than those listed above) ....farms	931,925	986,391	12,026	13,195	2,379	2,577
acres	72,024,554	79,856,490	3,866,855	4,138,586	1,108,309	1,230,329
LIVESTOCK AND POULTRY						
Cattle and calves inventory ....farms	913,246	963,669	6,286	6,734	1,254	1,352
number	89,994,614	96,347,858	753,658	755,039	186,831	191,819
Hogs and pigs inventory ....farms	63,246	75,442	295	360	18	40
number	66,026,785	67,786,318	271,172	266,232	(D)	12,776
Sheep and lambs inventory ....farms	88,338	83,134	473	467	87	76
number	5,364,844	5,819,162	39,151	43,399	5,495	6,494
Total horses and ponies inventory ....farms	504,795	575,942	3,370	4,039	737	829
number	3,621,348	4,028,827	25,616	29,073	6,292	6,585
Goats, all inventory ....farms	128,456	144,466	326	326	36	34
number	2,621,514	3,140,529	4,443	6,319	(D)	499
Chickens, all inventory ....farms	221,779	166,680	939	692	119	69
number	1,974,854,740	2,058,223,629	1,375,447	1,271,582	6,656	2,482

--continued

Table 1. **Summary by Hydrologic Unit Code: 2012 and 2007** (continued)

[For meaning of abbreviations and symbols, see introductory text.]

Item		H090201		H090202		H090203	
		2012	2007	2012	2007	2012	2007
FARMS AND LAND IN FARMS							
Farms	farms	8,704	9,364	5,614	5,732	8,685	9,831
Land in farms	acres	6,198,430	6,125,661	6,542,947	6,222,290	6,955,503	7,163,760
LAND USE AND PRACTICES							
Total cropland	farms	7,956	8,486	5,173	5,371	8,125	9,149
	acres	5,400,118	5,283,886	5,504,466	5,248,363	6,087,874	6,183,740
Harvested cropland	farms	5,634	5,637	3,403	3,474	5,080	5,288
	acres	4,940,581	4,597,081	4,716,104	4,159,770	5,207,737	4,889,967
Other pasture and grazing land that could have been used for crops without additional improvement (see text)	farms	387	1,167	231	669	467	1,450
	acres	27,136	111,977	26,070	94,883	37,891	185,998
Cropland idle or used for cover crops or soil-improvement but not harvested and not pastured or grazed	farms	3,736	3,505	3,016	2,848	4,496	4,486
	acres	381,561	425,240	632,927	759,988	771,426	963,600
Cropland on which all crops failed or were abandoned	farms	325	878	333	723	297	626
	acres	33,532	113,055	71,404	142,008	37,146	87,547
Cropland in cultivated summer fallow	farms	214	397	240	502	464	797
	acres	17,308	36,533	57,961	91,714	33,674	56,628
Total woodland	farms	2,550	2,730	648	616	3,074	3,499
	acres	174,637	200,287	34,970	37,308	310,687	356,536
Woodland pastured	farms	891	1,020	234	220	990	1,213
	acres	49,451	56,069	16,005	15,494	81,687	94,494
Woodland not pastured	farms	2,015	2,149	472	470	2,493	2,816
	acres	125,186	144,218	18,965	21,814	229,000	262,042
Permanent pasture and rangeland, other than cropland and woodland pastured (see text)	farms	2,431	2,700	2,023	2,050	2,041	2,264
	acres	322,099	339,800	669,821	638,364	269,153	292,345
Land in farmsteads, buildings, livestock facilities, ponds, roads, wasteland, etc.	farms	5,548	5,406	3,426	3,162	5,175	5,239
	acres	301,576	301,688	333,690	298,255	287,789	331,139
Cropland on which no-till practices were used	farms	532	(NA)	699	(NA)	328	(NA)
	acres	196,500	(NA)	632,618	(NA)	129,570	(NA)
Cropland on which conservation tillage, excluding no till, practices were used	farms	1,367	(NA)	1,168	(NA)	1,118	(NA)
	acres	1,145,810	(NA)	1,583,309	(NA)	1,230,349	(NA)
Irrigated land	farms	281	279	122	125	131	142
	acres	82,386	69,327	31,964	39,714	47,857	40,738
Harvested cropland	farms	278	273	120	120	122	142
	acres	82,279	68,465	31,502	39,341	(D)	(D)
Pastureland and other land	farms	6	17	9	9	10	2
	acres	107	862	462	373	(D)	(D)
FERTILIZER AND CHEMICALS							
Commercial fertilizer, lime, and soil conditioners	farms	4,581	4,603	2,799	2,873	4,106	4,302
	acres	3,594,675	3,619,644	3,678,699	3,682,492	4,221,816	4,404,454
Manure used	farms	1,048	1,289	474	605	549	783
	acres	86,542	106,970	53,765	36,581	42,650	54,137
Acres treated to control - Insects	farms	2,241	1,705	1,067	756	1,974	1,529
	acres	1,500,316	986,801	1,122,452	524,866	1,833,247	1,261,403
Weeds, grass, or brush	farms	4,924	4,286	2,996	2,784	4,255	3,931
	acres	4,711,257	3,766,940	4,515,255	3,656,262	4,822,162	3,972,028
Nematodes	farms	208	76	92	31	211	126
	acres	106,304	35,740	76,922	18,367	132,471	73,802
Diseases in crops and orchards	farms	823	804	817	774	1,616	1,564
	acres	551,821	488,904	804,449	537,321	1,806,901	1,479,729
Chemicals used to control growth, thin fruit, ripen, or defoliate	farms	147	171	276	274	396	387
	acres	81,675	66,999	217,479	156,666	266,359	194,591
SELECTED CROPS HARVESTED							
Corn, all	farms	3,522	3,279	1,662	1,532	1,238	956
	acres	1,707,110	1,386,082	975,538	(D)	457,721	253,838
Soybeans for beans	farms	3,745	3,504	2,240	1,947	2,918	2,351
	acres	2,027,799	1,665,604	1,682,649	1,105,668	1,381,295	922,294
Small grains (wheat, oats, barley, rye)	farms	2,294	2,965	1,937	2,404	3,217	3,538
	acres	652,894	961,893	1,268,059	1,580,075	1,940,584	2,177,097
Cotton, all	farms	-	-	-	-	-	-
	acres	-	-	-	-	-	-
Rice	farms	-	-	-	-	-	-
	acres	-	-	-	-	-	-
Vegetables harvested for sale	farms	90	79	33	30	154	167
	acres	13,051	12,577	(D)	(D)	71,942	74,371
Land in orchards	farms	30	38	13	16	17	23
	acres	129	111	27	33	65	52
Nursery, greenhouse, floriculture, and sod	farms	51	34	9	5	40	26
	acres	701	137	(D)	3	29	354
All other crops (other than those listed above)	farms	3,165	3,444	2,257	2,424	3,667	4,175
	acres	538,918	574,120	786,686	792,615	1,356,121	1,465,683
LIVESTOCK AND POULTRY							
Cattle and calves inventory	farms	1,950	2,095	1,264	1,292	1,487	1,694
	number	229,919	232,988	187,914	170,621	131,358	147,763
Hogs and pigs inventory	farms	120	146	40	68	86	82
	number	142,000	140,733	(D)	59,987	57,017	52,338
Sheep and lambs inventory	farms	157	165	84	95	116	96
	number	18,986	22,962	6,877	7,899	6,070	5,180
Total horses and ponies inventory	farms	922	1,152	678	765	763	1,005
	number	6,169	7,429	5,476	5,920	4,999	7,233
Goats, all inventory	farms	115	116	51	51	99	96
	number	1,646	2,066	597	851	1,554	2,482
Chickens, all inventory	farms	330	252	146	73	235	172
	number	1,111,706	964,732	4,581	(D)	(D)	(D)

--continued

Table 1. **Summary by Hydrologic Unit Code: 2012 and 2007** (continued)

[For meaning of abbreviations and symbols, see introductory text.]

Item		H090300		H090400 (see text)	
		2012	2007	2012	2007
FARMS AND LAND IN FARMS					
Farms	farms	809	923	141	(X)
Land in farms	acres	252,041	276,206	229,831	(X)
LAND USE AND PRACTICES					
Total cropland	farms	698	786	85	(X)
	acres	143,607	154,492	84,967	(X)
Harvested cropland	farms	584	611	60	(X)
	acres	117,960	109,073	42,478	(X)
Other pasture and grazing land that could have been used for crops without additional improvement (see text)	farms	81	182	10	(X)
	acres	4,716	12,963	7,752	(X)
Cropland idle or used for cover crops or soil-improvement but not harvested and not pastured or grazed	farms	172	217	30	(X)
	acres	16,389	20,236	14,277	(X)
Cropland on which all crops failed or were abandoned	farms	45	88	16	(X)
	acres	1,030	6,385	2,957	(X)
Cropland in cultivated summer fallow	farms	101	143	23	(X)
	acres	3,512	5,835	17,503	(X)
Total woodland	farms	576	676	9	(X)
	acres	62,849	70,753	1,962	(X)
Woodland pastured	farms	256	316	6	(X)
	acres	14,336	15,586	1,585	(X)
Woodland not pastured	farms	445	522	4	(X)
	acres	48,513	55,167	377	(X)
Permanent pasture and rangeland, other than cropland and woodland pastured (see text)	farms	390	432	99	(X)
	acres	28,708	32,922	136,148	(X)
Land in farmsteads, buildings, livestock facilities, ponds, roads, wasteland, etc.	farms	593	573	60	(X)
	acres	16,877	18,039	6,754	(X)
Cropland on which no-till practices were used	farms	28	(NA)	27	(X)
	acres	4,282	(NA)	48,539	(X)
Cropland on which conservation tillage, excluding no till, practices were used	farms	33	(NA)	11	(X)
	acres	17,062	(NA)	4,349	(X)
Irrigated land	farms	24	28	15	(X)
	acres	(D)	196	3,377	(X)
Harvested cropland	farms	23	28	13	(X)
	acres	(D)	(D)	(D)	(X)
Pastureland and other land	farms	3	2	5	(X)
	acres	25	(D)	(D)	(X)
FERTILIZER AND CHEMICALS					
Commercial fertilizer, lime, and soil conditioners	farms	222	273	26	(X)
	acres	54,660	49,835	30,723	(X)
Manure used	farms	118	144	-	(X)
	acres	4,008	4,147	-	(X)
Acres treated to control -					
Insects	farms	53	34	2	(X)
	acres	(D)	5,640	(D)	(X)
Weeds, grass, or brush	farms	192	124	29	(X)
	acres	61,536	28,231	45,182	(X)
Nematodes	farms	6	-	-	(X)
	acres	(D)	-	-	(X)
Diseases in crops and orchards	farms	23	17	3	(X)
	acres	18,863	10,728	3,735	(X)
Chemicals used to control growth, thin fruit, ripen, or defoliate	farms	5	4	-	(X)
	acres	1,480	380	-	(X)
SELECTED CROPS HARVESTED					
Corn, all	farms	34	12	-	(X)
	acres	5,518	626	-	(X)
Soybeans for beans	farms	87	35	-	(X)
	acres	24,762	8,938	-	(X)
Small grains (wheat, oats, barley, rye)	farms	133	133	31	(X)
	acres	22,864	23,292	30,104	(X)
Cotton, all	farms	-	-	-	(X)
	acres	-	-	-	(X)
Rice	farms	-	-	-	(X)
	acres	-	-	-	(X)
Vegetables harvested for sale	farms	26	39	-	(X)
	acres	357	362	-	(X)
Land in orchards	farms	5	3	-	(X)
	acres	4	5	-	(X)
Nursery, greenhouse, floriculture, and sod	farms	14	10	-	(X)
	acres	9	13	-	(X)
All other crops (other than those listed above)	farms	517	575	41	(X)
	acres	64,447	75,838	12,374	(X)
LIVESTOCK AND POULTRY					
Cattle and calves inventory	farms	272	301	59	(X)
	number	13,258	11,848	4,378	(X)
Hogs and pigs inventory	farms	31	24	-	(X)
	number	370	398	-	(X)
Sheep and lambs inventory	farms	24	35	5	(X)
	number	(D)	864	(D)	(X)
Total horses and ponies inventory	farms	197	288	73	(X)
	number	1,623	1,906	1,057	(X)
Goats, all inventory	farms	24	29	1	(X)
	number	373	421	(D)	(X)
Chickens, all inventory	farms	106	126	3	(X)
	number	(D)	5,499	30	(X)

This page left intentionally blank.

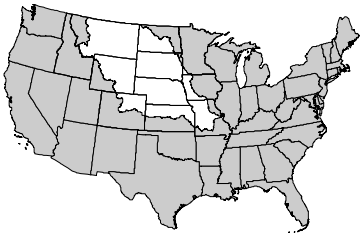

Missouri
Water Resource Region 10
HUC6 Level Watersheds

Source: U.S. Geological Survey

Missouri
Water Resource Region 10

Watershed Name	Hydrologic Unit Code
Saskatchewan	100100
Missouri Headwaters	100200
Upper Missouri	100301
Marias	100302
Fort Peck Lake	100401
Musselshell	100402
Milk	100500
Missouri-Poplar	100600
Upper Yellowstone	100700
Big Horn	100800
Tongue	100901
Powder	100902
Lower Yellowstone	101000
Lake Sakakawea	101101
Little Missouri	101102
Cheyenne	101201
Belle Fourche	101202
Lake Oahe	101301
Cannonball-Heart-Knife	101302
Grand-Moreau	101303
Fort Randall Reservoir	101401
White	101402
Niobrara	101500
James	101600
Lewis And Clark Lake	101701
Big Sioux	101702
North Platte	101800
South Platte	101900
Middle Platte	102001
Lower Platte	102002
Loup	102100
Elkhorn	102200
Missouri-Little Sioux	102300
Missouri-Nishnabotna	102400
Republican	102500
Smoky Hill	102600
Kansas	102701
Big Blue	102702
Grand	102801
Chariton	102802
Osage	102901
Gasconade	102902
Lower Missouri-Blackwater	103001
Lower Missouri	103002

HUC 090400: The watershed that was referred to as “100100 Saskatchewan” in 2007 is now known as “090400 Upper South Saskatchewan River” in 2012. The shape and boundaries of this watershed did not change.

Table 1. **Summary by Hydrologic Unit Code: 2012 and 2007** (continued)

[For meaning of abbreviations and symbols, see introductory text.]

Item	United States		H10 Missouri		H100100 (see text)	
	2012	2007	2012	2007	2012	2007
FARMS AND LAND IN FARMS						
Farms ....farms	2,109,303	2,204,792	258,547	267,832	(X)	113
Land in farms ....acres	914,527,657	922,095,840	252,564,499	256,892,881	(X)	167,325
LAND USE AND PRACTICES						
Total cropland ....farms	1,551,654	1,685,339	206,408	219,730	(X)	69
acres	389,690,414	406,424,909	107,437,019	110,542,226	(X)	66,738
Harvested cropland ....farms	1,288,875	1,328,004	169,794	175,765	(X)	39
acres	314,964,600	309,607,601	83,974,670	81,388,773	(X)	25,735
Other pasture and grazing land that could have been used for crops without additional improvement (see text) ....farms	141,537	404,753	15,220	41,950	(X)	10
acres	12,802,847	35,771,154	2,978,505	7,139,131	(X)	8,074
Cropland idle or used for cover crops or soil-improvement but not harvested and not pastured or grazed ....farms	381,453	360,225	66,262	59,007	(X)	37
acres	36,382,032	37,968,749	10,552,046	12,032,518	(X)	18,994
Cropland on which all crops failed or were abandoned ....farms	97,248	89,587	18,316	11,829	(X)	11
acres	11,395,368	7,405,898	3,220,030	1,813,275	(X)	2,421
Cropland in cultivated summer fallow ....farms	61,442	67,960	15,672	20,170	(X)	24
acres	14,145,567	15,671,507	6,711,768	8,168,529	(X)	11,514
Total woodland ....farms	840,399	843,294	60,131	60,139	(X)	6
acres	77,012,907	75,098,603	6,107,052	5,856,042	(X)	191
Woodland pastured ....farms	350,761	370,297	29,209	31,141	(X)	3
acres	27,999,006	28,609,690	3,545,953	3,547,009	(X)	151
Woodland not pastured ....farms	606,279	596,123	38,481	37,334	(X)	3
acres	49,013,901	46,488,913	2,561,099	2,309,033	(X)	40
Permanent pasture and rangeland, other than cropland and woodland pastured (see text) ....farms	1,176,156	1,132,606	154,516	155,925	(X)	85
acres	415,309,280	408,832,116	132,669,187	134,080,604	(X)	98,696
Land in farmsteads, buildings, livestock facilities, ponds, roads, wasteland, etc. ....farms	1,338,485	1,126,272	164,986	142,109	(X)	51
acres	32,515,057	31,740,212	6,351,241	6,414,009	(X)	1,700
Cropland on which no-till practices were used ....farms	278,290	(NA)	63,941	(NA)	(X)	(NA)
acres	96,476,496	(NA)	42,688,830	(NA)	(X)	(NA)
Cropland on which conservation tillage, excluding no till, practices were used ....farms	195,738	(NA)	37,340	(NA)	(X)	(NA)
acres	76,639,804	(NA)	19,429,448	(NA)	(X)	(NA)
Irrigated land ....farms	296,303	301,028	39,353	40,139	(X)	16
acres	55,822,231	56,599,305	13,677,610	14,158,356	(X)	4,421
Harvested cropland ....farms	261,281	256,105	36,410	36,615	(X)	14
acres	52,092,384	51,537,104	12,896,354	13,215,761	(X)	4,021
Pastureland and other land ....farms	60,330	72,585	6,821	7,947	(X)	6
acres	3,729,847	5,062,201	781,256	942,595	(X)	400
FERTILIZER AND CHEMICALS						
Commercial fertilizer, lime, and soil conditioners ....farms	877,907	1,022,036	125,263	134,024	(X)	28
acres	247,802,465	265,995,497	63,428,132	66,934,666	(X)	20,981
Manure used ....farms	275,420	307,073	29,651	35,686	(X)	4
acres	22,072,968	22,096,315	2,903,640	3,045,583	(X)	(D)
Acres treated to control - Insects ....farms	361,286	354,357	42,382	37,808	(X)	8
acres	100,719,008	90,947,822	18,311,753	14,693,323	(X)	5,821
Weeds, grass, or brush ....farms	794,320	703,884	122,604	106,228	(X)	30
acres	285,510,954	226,295,783	78,785,130	60,017,729	(X)	27,401
Nematodes ....farms	58,865	34,992	5,418	2,554	(X)	-
acres	14,454,000	7,560,158	1,734,279	689,901	(X)	-
Diseases in crops and orchards ....farms	121,682	97,333	12,754	8,637	(X)	-
acres	35,006,868	22,693,212	7,036,661	3,788,043	(X)	-
Chemicals used to control growth, thin fruit, ripen, or defoliate ....farms	53,200	44,638	1,401	1,050	(X)	1
acres	13,136,568	12,125,799	343,865	239,647	(X)	(D)
SELECTED CROPS HARVESTED						
Corn, all ....farms	376,179	375,631	74,700	72,955	(X)	-
acres	94,609,673	92,228,203	26,625,438	24,218,669	(X)	-
Soybeans for beans ....farms	302,963	279,110	66,454	60,408	(X)	-
acres	76,104,780	63,915,821	19,569,993	15,071,210	(X)	-
Small grains (wheat, oats, barley, rye) ....farms	184,481	201,413	39,139	48,830	(X)	24
acres	53,668,136	56,231,436	19,774,111	22,327,971	(X)	22,262
Cotton, all ....farms	18,155	18,605	-	-	(X)	-
acres	9,384,080	10,493,238	-	-	(X)	-
Rice ....farms	5,591	6,084	-	-	(X)	-
acres	2,693,759	2,758,792	-	-	(X)	-
Vegetables harvested for sale ....farms	72,045	69,172	2,413	2,250	(X)	-
acres	4,180,891	4,356,880	75,838	85,329	(X)	-
Land in orchards ....farms	106,488	115,935	1,926	1,853	(X)	-
acres	5,199,729	5,039,476	18,924	21,589	(X)	-
Nursery, greenhouse, floriculture, and sod ....farms	54,557	41,708	2,205	1,531	(X)	1
acres	892,089	721,458	22,857	22,508	(X)	(D)
All other crops (other than those listed above) ....farms	931,925	986,391	118,563	128,335	(X)	27
acres	72,024,554	79,856,490	18,065,337	19,989,185	(X)	(D)
LIVESTOCK AND POULTRY						
Cattle and calves inventory ....farms	913,246	963,669	119,516	125,116	(X)	43
number	89,994,614	96,347,858	22,892,256	23,687,468	(X)	4,031
Hogs and pigs inventory ....farms	63,246	75,442	7,305	9,947	(X)	3
number	66,026,785	67,786,318	15,089,745	15,924,665	(X)	6
Sheep and lambs inventory ....farms	88,338	83,134	8,711	8,794	(X)	3
number	5,364,844	5,819,162	1,229,816	1,434,412	(X)	201
Total horses and ponies inventory ....farms	504,795	575,942	57,921	66,767	(X)	60
number	3,621,348	4,028,827	452,156	505,741	(X)	1,216
Goats, all inventory ....farms	128,456	144,466	8,052	8,040	(X)	4
number	2,621,514	3,140,529	168,846	168,790	(X)	9
Chickens, all inventory ....farms	221,779	166,680	17,800	12,291	(X)	2
number	1,974,854,740	2,058,223,629	57,787,302	51,417,754	(X)	(D)

--continued

Table 1. **Summary by Hydrologic Unit Code: 2012 and 2007** (continued)

[For meaning of abbreviations and symbols, see introductory text.]

Item		H100200		H100301		H100302	
		2012	2007	2012	2007	2012	2007
FARMS AND LAND IN FARMS							
Farms	farms	2,483	2,455	2,737	2,668	2,244	2,385
Land in farms	acres	3,507,057	3,475,507	4,118,235	4,530,923	5,255,034	5,575,404
LAND USE AND PRACTICES							
Total cropland	farms	1,505	1,539	1,959	1,946	1,872	1,973
	acres	584,010	658,637	1,234,187	1,334,709	2,977,581	3,080,604
Harvested cropland	farms	1,342	1,227	1,543	1,424	1,420	1,386
	acres	404,740	369,722	669,922	688,771	1,519,042	1,393,494
Other pasture and grazing land that could have been used for crops without additional improvement (see text)	farms	176	483	210	468	136	283
	acres	77,628	218,774	77,273	133,247	48,849	91,027
Cropland idle or used for cover crops or soil-improvement but not harvested and not pastured or grazed	farms	145	160	558	555	984	1,030
	acres	38,510	33,809	208,447	250,103	663,099	713,367
Cropland on which all crops failed or were abandoned	farms	112	44	186	152	151	212
	acres	11,311	2,556	30,177	16,968	53,083	50,571
Cropland in cultivated summer fallow	farms	117	114	290	348	704	829
	acres	51,821	33,776	248,368	245,620	693,508	832,145
Total woodland	farms	359	358	318	335	85	78
	acres	158,723	165,094	237,967	203,295	114,096	123,577
Woodland pastured	farms	224	236	228	222	50	59
	acres	122,637	146,826	186,564	155,872	91,164	106,926
Woodland not pastured	farms	171	153	125	147	41	28
	acres	36,086	18,268	51,403	47,423	22,932	16,651
Permanent pasture and rangeland, other than cropland and woodland pastured (see text)	farms	1,911	1,767	1,828	1,761	1,290	1,430
	acres	2,686,428	2,579,637	2,586,581	2,932,451	2,082,410	2,262,485
Land in farmsteads, buildings, livestock facilities, ponds, roads, wasteland, etc.	farms	1,546	1,241	1,750	1,297	1,292	1,169
	acres	77,896	72,139	59,500	60,468	80,947	108,738
Cropland on which no-till practices were used	farms	128	(NA)	329	(NA)	848	(NA)
	acres	59,887	(NA)	569,793	(NA)	1,730,608	(NA)
Cropland on which conservation tillage, excluding no till, practices were used	farms	90	(NA)	125	(NA)	219	(NA)
	acres	42,333	(NA)	79,778	(NA)	209,816	(NA)
Irrigated land	farms	1,233	1,273	1,057	1,029	532	617
	acres	459,392	423,765	198,012	214,983	185,857	186,287
Harvested cropland	farms	994	968	900	825	492	559
	acres	285,330	270,569	169,086	185,080	163,266	164,804
Pastureland and other land	farms	600	661	384	404	130	195
	acres	174,062	153,196	28,926	29,903	22,591	21,483
FERTILIZER AND CHEMICALS							
Commercial fertilizer, lime, and soil conditioners	farms	803	789	918	904	1,086	1,116
	acres	305,953	251,774	538,288	562,459	1,359,449	1,338,952
Manure used	farms	334	321	254	243	134	190
	acres	22,164	40,733	15,793	19,999	22,077	25,670
Acres treated to control -							
Insects	farms	89	121	102	87	97	68
	acres	21,672	22,188	52,884	39,162	91,552	76,471
Weeds, grass, or brush	farms	841	784	1,001	981	1,166	1,064
	acres	282,689	192,600	711,196	530,783	1,940,630	1,503,271
Nematodes	farms	20	2	9	2	19	4
	acres	2,734	(D)	(D)	(D)	40,103	6,230
Diseases in crops and orchards	farms	67	34	80	44	159	72
	acres	39,417	10,745	69,312	27,991	148,207	59,622
Chemicals used to control growth, thin fruit, ripen, or defoliate	farms	31	14	10	8	14	3
	acres	5,027	2,827	1,274	1,321	11,041	666
SELECTED CROPS HARVESTED							
Corn, all	farms	26	17	16	5	15	9
	acres	(D)	1,289	(D)	(D)	(D)	1,404
Soybeans for beans	farms	1	-	-	-	-	1
	acres	(D)	-	-	-	-	(D)
Small grains (wheat, oats, barley, rye)	farms	281	238	494	476	1,050	1,044
	acres	118,570	92,040	452,736	445,571	1,274,069	1,233,109
Cotton, all	farms	-	-	-	-	-	-
	acres	-	-	-	-	-	-
Rice	farms	-	-	-	-	-	-
	acres	-	-	-	-	-	-
Vegetables harvested for sale	farms	52	54	36	25	17	18
	acres	5,965	7,251	446	498	(D)	(D)
Land in orchards	farms	14	7	13	7	1	-
	acres	20	9	25	(D)	(D)	-
Nursery, greenhouse, floriculture, and sod	farms	55	48	33	23	7	10
	acres	512	364	(D)	(D)	2	1
All other crops (other than those listed above)	farms	1,243	1,158	1,270	1,195	827	746
	acres	277,402	269,160	215,137	246,832	243,337	165,421
LIVESTOCK AND POULTRY							
Cattle and calves inventory	farms	1,041	967	981	1,027	722	825
	number	307,103	284,707	190,853	214,734	142,486	146,383
Hogs and pigs inventory	farms	35	31	43	60	33	43
	number	555	(D)	48,291	41,863	80,825	93,726
Sheep and lambs inventory	farms	140	147	100	101	57	62
	number	23,009	23,337	18,200	19,390	14,105	12,231
Total horses and ponies inventory	farms	1,389	1,378	1,302	1,261	640	760
	number	11,990	11,787	8,926	8,913	8,590	8,894
Goats, all inventory	farms	71	80	92	77	32	40
	number	762	1,094	1,575	2,374	2,125	1,908
Chickens, all inventory	farms	254	189	260	181	91	65
	number	6,547	4,055	206,317	157,760	373,590	263,649

--continued

Table 1. **Summary by Hydrologic Unit Code: 2012 and 2007** (continued)

[For meaning of abbreviations and symbols, see introductory text.]

Item		H100401		H100402		H100500	
		2012	2007	2012	2007	2012	2007
FARMS AND LAND IN FARMS							
Farms	farms	1,645	1,670	1,089	1,203	2,499	2,831
Land in farms	acres	5,658,163	5,810,074	4,352,071	4,657,448	7,468,133	8,086,971
LAND USE AND PRACTICES							
Total cropland	farms	1,316	1,390	707	825	2,039	2,390
	acres	1,810,156	1,821,636	670,430	794,070	3,268,531	3,462,439
Harvested cropland	farms	1,074	1,083	529	633	1,527	1,621
	acres	980,549	900,272	349,791	368,821	1,580,720	1,454,593
Other pasture and grazing land that could have been used for crops without additional improvement (see text)	farms	157	308	82	245	136	359
	acres	180,746	144,583	71,946	150,687	146,701	201,027
Cropland idle or used for cover crops or soil-improvement but not harvested and not pastured or grazed	farms	467	527	215	237	1,065	1,160
	acres	281,390	346,376	111,558	165,579	787,832	865,885
Cropland on which all crops failed or were abandoned	farms	158	106	222	99	158	194
	acres	56,025	38,432	55,053	24,340	38,799	46,453
Cropland in cultivated summer fallow	farms	446	556	145	168	722	939
	acres	311,446	391,973	82,082	84,643	714,479	894,481
Total woodland	farms	129	166	267	288	133	165
	acres	116,568	134,000	213,986	269,621	68,323	52,545
Woodland pastured	farms	93	131	212	225	88	114
	acres	89,641	106,848	178,654	226,102	54,999	48,554
Woodland not pastured	farms	47	60	75	83	56	66
	acres	26,927	27,152	35,332	43,519	13,324	3,991
Permanent pasture and rangeland, other than cropland and woodland pastured (see text)	farms	1,173	1,245	844	944	1,524	1,715
	acres	3,661,261	3,782,826	3,429,067	3,553,856	4,027,003	4,450,317
Land in farmsteads, buildings, livestock facilities, ponds, roads, wasteland, etc.	farms	950	811	620	532	1,370	1,246
	acres	70,178	71,612	38,588	39,901	104,276	121,670
Cropland on which no-till practices were used	farms	436	(NA)	120	(NA)	750	(NA)
	acres	678,101	(NA)	134,748	(NA)	1,514,621	(NA)
Cropland on which conservation tillage, excluding no till, practices were used	farms	183	(NA)	69	(NA)	243	(NA)
	acres	162,204	(NA)	47,049	(NA)	328,152	(NA)
Irrigated land	farms	148	182	245	266	514	630
	acres	31,792	41,205	66,759	70,200	129,254	171,914
Harvested cropland	farms	134	166	219	247	494	581
	acres	29,950	38,389	61,081	64,558	116,953	149,242
Pastureland and other land	farms	19	27	47	44	96	146
	acres	1,842	2,816	5,678	5,642	12,301	22,672
FERTILIZER AND CHEMICALS							
Commercial fertilizer, lime, and soil conditioners	farms	690	705	245	271	1,066	1,063
	acres	696,612	677,692	226,144	212,275	1,338,483	1,204,426
Manure used	farms	110	137	65	78	99	169
	acres	7,426	8,574	4,616	4,348	21,721	12,895
Acres treated to control -							
Insects	farms	76	66	34	36	108	73
	acres	49,205	36,032	26,864	28,222	100,231	46,762
Weeds, grass, or brush	farms	816	709	325	345	1,105	1,003
	acres	958,074	681,661	262,129	178,776	1,873,614	1,378,767
Nematodes	farms	16	1	1	2	7	2
	acres	6,073	(D)	(D)	(D)	7,060	(D)
Diseases in crops and orchards	farms	75	30	8	2	134	35
	acres	78,003	30,162	4,143	(D)	170,393	40,181
Chemicals used to control growth, thin fruit, ripen, or defoliate	farms	6	8	1	1	9	6
	acres	3,193	2,774	(D)	(D)	8,160	1,582
SELECTED CROPS HARVESTED							
Corn, all	farms	14	7	20	14	34	30
	acres	(D)	(D)	2,765	1,083	4,340	4,050
Soybeans for beans	farms	1	-	-	-	3	2
	acres	(D)	-	-	-	372	(D)
Small grains (wheat, oats, barley, rye)	farms	663	618	161	182	1,020	1,005
	acres	650,505	593,824	174,672	152,523	1,245,692	1,119,778
Cotton, all	farms	-	-	-	-	-	-
	acres	-	-	-	-	-	-
Rice	farms	-	-	-	-	-	-
	acres	-	-	-	-	-	-
Vegetables harvested for sale	farms	3	4	4	10	8	8
	acres	17	(D)	22	28	(D)	51
Land in orchards	farms	-	-	1	-	1	-
	acres	-	-	(D)	-	(D)	-
Nursery, greenhouse, floriculture, and sod	farms	6	5	4	7	6	9
	acres	3	5	1	2	2	(D)
All other crops (other than those listed above)	farms	828	865	483	608	987	1,077
	acres	327,701	309,365	172,327	215,185	330,290	334,351
LIVESTOCK AND POULTRY							
Cattle and calves inventory	farms	889	857	611	670	966	1,105
	number	266,469	227,865	177,713	175,336	246,297	252,159
Hogs and pigs inventory	farms	22	32	17	21	27	35
	number	472	615	14,831	9,747	14,356	16,667
Sheep and lambs inventory	farms	115	107	70	100	94	121
	number	26,405	33,120	35,685	40,341	14,943	20,696
Total horses and ponies inventory	farms	560	561	466	534	724	877
	number	4,534	4,201	3,149	4,408	6,152	6,871
Goats, all inventory	farms	13	7	35	34	24	39
	number	145	17	931	1,871	263	331
Chickens, all inventory	farms	91	56	93	69	94	75
	number	5,003	8,624	68,851	69,128	27,847	52,555

--continued

Table 1. **Summary by Hydrologic Unit Code: 2012 and 2007** (continued)

[For meaning of abbreviations and symbols, see introductory text.]

Item		H100600		H100700		H100800	
		2012	2007	2012	2007	2012	2007
FARMS AND LAND IN FARMS							
Farms	farms	2,370	2,683	3,720	3,894	3,328	3,280
Land in farms	acres	5,313,942	5,882,272	5,110,464	5,009,007	5,849,412	6,239,313
LAND USE AND PRACTICES							
Total cropland	farms	2,160	2,438	2,298	2,589	2,179	2,202
	acres	3,103,774	3,219,665	873,931	948,537	619,954	729,193
Harvested cropland	farms	1,454	1,589	1,827	2,036	1,952	1,908
	acres	2,180,890	1,916,866	459,819	491,800	475,628	473,593
Other pasture and grazing land that could have been used for crops without additional improvement (see text)	farms	89	335	304	824	293	740
	acres	24,602	128,172	76,691	170,130	35,103	106,096
Cropland idle or used for cover crops or soil-improvement but not harvested and not pastured or grazed	farms	1,297	1,373	379	411	215	205
	acres	641,239	729,079	152,343	149,263	35,323	48,743
Cropland on which all crops failed or were abandoned	farms	152	130	435	164	226	197
	acres	33,631	34,758	85,973	21,439	33,884	25,439
Cropland in cultivated summer fallow	farms	442	736	214	266	80	138
	acres	223,412	410,790	99,105	115,905	40,016	75,322
Total woodland	farms	47	71	504	503	320	258
	acres	9,163	22,575	276,829	200,672	227,851	207,340
Woodland pastured	farms	29	41	365	359	196	156
	acres	6,454	18,017	190,403	146,768	218,397	175,120
Woodland not pastured	farms	21	37	210	194	159	127
	acres	2,709	4,558	86,426	53,904	9,454	32,220
Permanent pasture and rangeland, other than cropland and woodland pastured (see text)	farms	1,392	1,590	2,852	2,809	2,433	2,419
	acres	2,081,487	2,506,907	3,870,402	3,799,953	4,916,476	5,237,250
Land in farmsteads, buildings, livestock facilities, ponds, roads, wasteland, etc.	farms	1,331	1,269	2,289	1,827	2,205	1,821
	acres	119,518	133,125	89,302	59,845	85,131	65,530
Cropland on which no-till practices were used	farms	757	(NA)	223	(NA)	120	(NA)
	acres	1,351,441	(NA)	224,794	(NA)	94,971	(NA)
Cropland on which conservation tillage, excluding no till, practices were used	farms	401	(NA)	146	(NA)	112	(NA)
	acres	568,822	(NA)	54,644	(NA)	50,419	(NA)
Irrigated land	farms	204	225	1,815	2,051	2,294	2,333
	acres	61,888	43,574	289,131	315,669	411,570	435,616
Harvested cropland	farms	196	209	1,342	1,513	1,755	1,748
	acres	59,891	41,937	212,564	236,719	324,172	323,702
Pastureland and other land	farms	17	24	955	1,078	1,237	1,292
	acres	1,997	1,637	76,567	78,950	87,398	111,914
FERTILIZER AND CHEMICALS							
Commercial fertilizer, lime, and soil conditioners	farms	1,136	1,144	1,070	1,212	1,230	1,153
	acres	1,715,246	1,570,414	327,753	324,802	346,376	350,617
Manure used	farms	119	206	425	473	389	444
	acres	9,992	14,248	21,416	19,515	16,276	24,520
Acres treated to control -							
Insects	farms	131	81	248	261	578	349
	acres	109,232	72,212	61,238	62,519	121,103	72,675
Weeds, grass, or brush	farms	1,272	1,014	1,161	1,174	1,101	997
	acres	2,202,478	1,441,688	460,764	303,541	291,946	260,686
Nematodes	farms	9	4	18	27	32	37
	acres	3,531	1,420	1,873	2,460	8,664	8,036
Diseases in crops and orchards	farms	214	90	38	34	40	26
	acres	297,188	74,164	16,058	12,726	19,677	5,754
Chemicals used to control growth, thin fruit, ripen, or defoliate	farms	40	52	15	18	19	19
	acres	33,400	27,451	1,195	1,541	2,755	1,407
SELECTED CROPS HARVESTED							
Corn, all	farms	52	51	182	181	220	200
	acres	6,258	6,040	33,440	27,345	29,606	24,306
Soybeans for beans	farms	23	1	2	1	-	-
	acres	(D)	(D)	(D)	(D)	-	-
Small grains (wheat, oats, barley, rye)	farms	1,197	1,191	486	469	354	325
	acres	1,647,537	1,374,266	188,834	165,788	136,698	135,148
Cotton, all	farms	-	-	-	-	-	-
	acres	-	-	-	-	-	-
Rice	farms	-	-	-	-	-	-
	acres	-	-	-	-	-	-
Vegetables harvested for sale	farms	2	4	35	32	22	15
	acres	(D)	(D)	244	186	38	(D)
Land in orchards	farms	-	1	13	10	25	17
	acres	-	(D)	(D)	(D)	82	54
Nursery, greenhouse, floriculture, and sod	farms	7	5	52	43	23	9
	acres	6	(Z)	445	312	286	(D)
All other crops (other than those listed above)	farms	1,057	1,185	1,660	1,921	1,894	1,867
	acres	523,191	539,072	236,763	298,731	308,919	313,802
LIVESTOCK AND POULTRY							
Cattle and calves inventory	farms	717	902	1,682	1,707	1,630	1,656
	number	128,298	147,704	322,467	312,904	264,936	327,983
Hogs and pigs inventory	farms	19	21	59	67	66	107
	number	(D)	3,907	4,023	7,815	376	2,442
Sheep and lambs inventory	farms	40	67	217	238	252	273
	number	12,133	18,869	35,748	24,603	71,521	79,414
Total horses and ponies inventory	farms	411	503	1,918	2,059	1,832	1,912
	number	3,408	3,990	16,575	18,204	23,560	27,078
Goats, all inventory	farms	31	28	118	120	198	204
	number	441	157	1,377	1,672	3,460	3,135
Chickens, all inventory	farms	63	54	380	235	431	251
	number	1,787	3,482	52,730	20,846	11,601	5,765

--continued

Table 1. **Summary by Hydrologic Unit Code: 2012 and 2007** (continued)

[For meaning of abbreviations and symbols, see introductory text.]

Item		H100901		H100902		H101000	
		2012	2007	2012	2007	2012	2007
FARMS AND LAND IN FARMS							
Farms	farms	867	806	1,335	1,370	2,194	2,241
Land in farms	acres	2,490,337	2,344,685	6,133,696	6,088,577	8,685,212	7,948,628
LAND USE AND PRACTICES							
Total cropland	farms	522	553	677	809	1,556	1,727
	acres	157,782	222,262	342,105	401,292	1,526,319	1,651,854
Harvested cropland	farms	436	464	508	684	1,214	1,368
	acres	94,651	127,607	141,073	220,841	874,327	900,474
Other pasture and grazing land that could have been used for crops without additional improvement (see text)	farms	51	156	93	212	169	348
	acres	8,954	38,859	66,450	86,518	90,313	167,224
Cropland idle or used for cover crops or soil-improvement but not harvested and not pastured or grazed	farms	43	43	82	84	486	552
	acres	6,399	18,415	43,259	41,786	274,989	332,222
Cropland on which all crops failed or were abandoned	farms	121	58	211	95	304	104
	acres	32,330	11,870	57,752	21,358	93,103	32,999
Cropland in cultivated summer fallow	farms	50	62	80	98	367	481
	acres	15,448	25,511	33,571	30,789	193,587	218,935
Total woodland	farms	79	63	112	86	130	117
	acres	145,700	30,506	81,003	46,054	174,868	154,264
Woodland pastured	farms	61	46	93	64	88	59
	acres	(D)	27,667	70,002	40,339	154,489	149,912
Woodland not pastured	farms	26	19	24	27	44	64
	acres	(D)	2,839	11,001	5,715	20,379	4,352
Permanent pasture and rangeland, other than cropland and woodland pastured (see text)	farms	681	648	1,150	1,187	1,660	1,749
	acres	2,170,928	2,060,757	5,675,290	5,613,954	6,898,059	6,050,848
Land in farmsteads, buildings, livestock facilities, ponds, roads, wasteland, etc.	farms	488	363	667	572	1,250	1,091
	acres	15,927	31,160	35,298	27,277	85,966	91,662
Cropland on which no-till practices were used	farms	37	(NA)	57	(NA)	369	(NA)
	acres	10,933	(NA)	43,665	(NA)	433,978	(NA)
Cropland on which conservation tillage, excluding no till, practices were used	farms	26	(NA)	30	(NA)	280	(NA)
	acres	16,148	(NA)	18,128	(NA)	226,408	(NA)
Irrigated land	farms	341	350	360	421	532	570
	acres	53,649	59,570	72,350	87,399	165,915	165,970
Harvested cropland	farms	278	294	293	355	489	527
	acres	46,199	50,333	53,151	63,684	158,867	158,374
Pastureland and other land	farms	117	122	141	144	97	124
	acres	7,450	9,237	19,199	23,715	7,048	7,596
FERTILIZER AND CHEMICALS							
Commercial fertilizer, lime, and soil conditioners	farms	147	158	179	226	806	816
	acres	44,894	50,266	55,940	72,326	823,209	631,705
Manure used	farms	39	53	74	83	148	199
	acres	893	(D)	2,254	6,064	27,951	14,956
Acres treated to control - Insects	farms	70	69	46	82	237	214
	acres	12,941	15,269	14,706	14,122	118,012	67,690
Weeds, grass, or brush	farms	202	181	264	255	848	704
	acres	35,627	47,899	98,504	56,448	842,065	556,498
Nematodes	farms	1	2	2	-	28	13
	acres	(D)	(D)	(D)	-	10,791	2,122
Diseases in crops and orchards	farms	4	6	7	5	123	59
	acres	(D)	1,286	1,624	636	107,874	26,967
Chemicals used to control growth, thin fruit, ripen, or defoliate	farms	1	2	5	6	10	11
	acres	(D)	(D)	229	664	5,056	2,577
SELECTED CROPS HARVESTED							
Corn, all	farms	15	14	9	16	189	189
	acres	2,805	2,440	2,166	2,525	39,131	35,561
Soybeans for beans	farms	-	-	-	-	22	3
	acres	-	-	-	-	3,654	(D)
Small grains (wheat, oats, barley, rye)	farms	54	60	80	91	658	654
	acres	16,732	25,488	35,193	34,074	537,518	486,546
Cotton, all	farms	-	-	-	-	-	-
	acres	-	-	-	-	-	-
Rice	farms	-	-	-	-	-	-
	acres	-	-	-	-	-	-
Vegetables harvested for sale	farms	7	4	1	3	15	13
	acres	(D)	10	(D)	3	(D)	(D)
Land in orchards	farms	1	1	3	4	2	4
	acres	(D)	(D)	6	(D)	(D)	4
Nursery, greenhouse, floriculture, and sod	farms	5	4	8	6	8	4
	acres	83	(D)	6	(D)	5	(Z)
All other crops (other than those listed above)	farms	426	451	491	674	1,038	1,221
	acres	75,018	99,645	103,702	184,208	293,581	378,209
LIVESTOCK AND POULTRY							
Cattle and calves inventory	farms	485	461	854	814	1,247	1,242
	number	110,832	101,028	222,577	228,831	377,805	361,005
Hogs and pigs inventory	farms	9	13	12	18	26	27
	number	104	(D)	389	529	875	1,681
Sheep and lambs inventory	farms	61	54	122	155	93	105
	number	8,370	8,359	54,526	78,966	7,770	16,264
Total horses and ponies inventory	farms	480	452	804	857	919	840
	number	3,897	5,057	8,345	9,809	8,315	7,258
Goats, all inventory	farms	23	22	51	68	45	39
	number	176	134	1,018	1,009	299	144
Chickens, all inventory	farms	91	35	123	94	118	96
	number	2,154	827	2,827	2,878	2,529	3,116

--continued

Table 1. **Summary by Hydrologic Unit Code: 2012 and 2007** (continued)

[For meaning of abbreviations and symbols, see introductory text.]

Item		H101101		H101102		H101201	
		2012	2007	2012	2007	2012	2007
FARMS AND LAND IN FARMS							
Farms	farms	2,463	2,589	1,572	1,498	2,905	2,951
Land in farms	acres	3,345,821	3,587,519	5,292,907	4,944,852	8,782,677	9,251,409
LAND USE AND PRACTICES							
Total cropland	farms	2,150	2,304	1,212	1,266	1,611	1,862
	acres	2,183,810	2,405,810	1,171,127	1,203,969	869,356	1,137,584
Harvested cropland	farms	1,611	1,797	919	981	1,169	1,473
	acres	1,889,957	1,986,910	820,898	780,112	450,916	630,152
Other pasture and grazing land that could have been used for crops without additional improvement (see text)	farms	117	303	130	277	158	417
	acres	22,825	71,014	70,442	164,414	71,438	207,119
Cropland idle or used for cover crops or soil-improvement but not harvested and not pastured or grazed	farms	930	844	371	461	243	256
	acres	197,971	204,017	88,711	153,138	92,111	81,231
Cropland on which all crops failed or were abandoned	farms	140	138	304	97	623	464
	acres	19,824	20,787	134,320	27,671	181,494	125,364
Cropland in cultivated summer fallow	farms	212	523	176	271	211	273
	acres	53,233	123,082	56,756	78,634	73,397	93,718
Total woodland	farms	108	93	101	90	444	396
	acres	19,780	6,875	76,511	74,036	190,035	156,680
Woodland pastured	farms	44	33	66	51	303	304
	acres	6,165	4,761	71,538	66,328	173,984	143,211
Woodland not pastured	farms	70	66	36	41	172	125
	acres	13,615	2,114	4,973	7,708	16,051	13,469
Permanent pasture and rangeland, other than cropland and woodland pastured (see text)	farms	1,369	1,506	1,236	1,102	2,343	2,413
	acres	980,438	1,041,629	3,975,413	3,605,296	7,633,365	7,888,814
Land in farmsteads, buildings, livestock facilities, ponds, roads, wasteland, etc.	farms	1,584	1,439	933	766	1,628	1,342
	acres	161,793	133,205	69,856	61,551	89,921	68,331
Cropland on which no-till practices were used	farms	750	(NA)	333	(NA)	260	(NA)
	acres	1,212,490	(NA)	491,246	(NA)	259,111	(NA)
Cropland on which conservation tillage, excluding no till, practices were used	farms	344	(NA)	124	(NA)	126	(NA)
	acres	454,137	(NA)	124,838	(NA)	54,514	(NA)
Irrigated land	farms	78	99	54	79	307	352
	acres	19,511	23,557	8,095	14,507	51,734	62,972
Harvested cropland	farms	78	97	50	72	282	324
	acres	(D)	23,244	7,849	10,953	48,549	52,553
Pastureland and other land	farms	2	4	6	14	40	65
	acres	(D)	313	246	3,554	3,185	10,419
FERTILIZER AND CHEMICALS							
Commercial fertilizer, lime, and soil conditioners	farms	1,055	1,308	493	529	364	398
	acres	1,308,364	1,641,052	526,164	485,544	203,390	305,051
Manure used	farms	141	211	104	170	133	170
	acres	11,619	10,760	10,894	11,582	22,815	14,140
Acres treated to control -							
Insects	farms	313	194	100	55	164	111
	acres	331,130	164,561	71,801	23,985	62,831	79,580
Weeds, grass, or brush	farms	1,180	1,090	590	480	584	625
	acres	1,770,153	1,512,505	745,236	399,999	393,769	352,531
Nematodes	farms	12	9	3	5	2	-
	acres	9,682	2,462	522	846	(D)	-
Diseases in crops and orchards	farms	358	219	117	80	24	20
	acres	428,467	193,751	178,126	74,885	36,709	17,412
Chemicals used to control growth, thin fruit, ripen, or defoliate	farms	78	63	26	15	4	1
	acres	48,431	34,649	5,900	3,101	2,824	(D)
SELECTED CROPS HARVESTED							
Corn, all	farms	133	148	89	100	121	65
	acres	40,453	25,280	20,553	19,895	48,731	13,255
Soybeans for beans	farms	67	11	2	-	5	3
	acres	(D)	(D)	(D)	-	427	60
Small grains (wheat, oats, barley, rye)	farms	1,076	1,306	455	489	223	309
	acres	1,148,792	1,236,849	472,305	365,479	148,208	225,603
Cotton, all	farms	-	-	-	-	-	-
	acres	-	-	-	-	-	-
Rice	farms	-	-	-	-	-	-
	acres	-	-	-	-	-	-
Vegetables harvested for sale	farms	7	6	3	4	21	10
	acres	(D)	(D)	3	30	(D)	9
Land in orchards	farms	2	1	1	-	15	8
	acres	(D)	(D)	(D)	-	(D)	(D)
Nursery, greenhouse, floriculture, and sod	farms	4	4	4	3	35	19
	acres	5	14	(D)	(Z)	129	(D)
All other crops (other than those listed above)	farms	1,398	1,527	822	892	1,072	1,393
	acres	679,831	723,086	327,879	395,509	252,963	392,860
LIVESTOCK AND POULTRY							
Cattle and calves inventory	farms	807	916	964	875	1,764	1,710
	number	112,511	113,995	253,859	213,368	391,754	381,859
Hogs and pigs inventory	farms	18	31	19	17	30	43
	number	403	1,306	321	1,411	189	492
Sheep and lambs inventory	farms	24	20	129	114	152	163
	number	749	2,387	39,801	50,796	56,245	67,059
Total horses and ponies inventory	farms	520	614	590	597	1,301	1,649
	number	4,622	4,268	4,602	4,540	14,013	16,413
Goats, all inventory	farms	22	21	32	26	94	116
	number	698	583	482	228	1,171	1,168
Chickens, all inventory	farms	72	48	102	45	310	186
	number	1,552	2,341	2,858	1,169	8,229	5,202

--continued

Table 1. **Summary by Hydrologic Unit Code: 2012 and 2007** (continued)

[For meaning of abbreviations and symbols, see introductory text.]

Item	H101202		H101301		H101302	
	2012	2007	2012	2007	2012	2007
FARMS AND LAND IN FARMS						
Farms ....farms	1,800	1,595	5,615	5,996	3,960	4,127
Land in farms ....acres	4,277,961	3,976,634	8,394,103	8,781,497	5,950,435	6,246,730
LAND USE AND PRACTICES						
Total cropland ....farms	1,113	1,134	4,691	5,302	3,323	3,714
....acres	443,460	545,946	4,423,075	4,578,104	3,081,339	3,199,396
Harvested cropland ....farms	836	993	3,566	3,843	2,612	2,771
....acres	209,145	311,160	3,779,507	3,482,202	2,673,054	2,493,167
Other pasture and grazing land that could have been used for crops without additional improvement (see text) ....farms	111	266	361	915	269	624
....acres	41,411	95,099	96,960	231,896	93,003	172,549
Cropland idle or used for cover crops or soil-improvement but not harvested and not pastured or grazed ....farms	129	136	2,064	2,217	1,186	1,423
....acres	39,264	77,371	401,537	638,660	232,841	414,473
Cropland on which all crops failed or were abandoned ....farms	447	144	350	393	206	216
....acres	136,541	38,530	98,298	126,216	46,119	46,376
Cropland in cultivated summer fallow ....farms	86	125	260	578	215	467
....acres	17,099	23,786	46,773	99,130	36,322	72,831
Total woodland ....farms	321	268	327	321	215	171
....acres	124,604	115,706	26,184	25,124	23,591	22,776
Woodland pastured ....farms	235	217	90	89	77	72
....acres	104,622	109,570	11,891	9,695	15,635	18,824
Woodland not pastured ....farms	111	74	257	253	141	103
....acres	19,982	6,136	14,293	15,429	7,956	3,952
Permanent pasture and rangeland, other than cropland and woodland pastured (see text) ....farms	1,455	1,291	3,585	3,693	2,700	2,756
....acres	3,653,693	3,258,442	3,648,409	3,885,438	2,659,301	2,843,292
Land in farmsteads, buildings, livestock facilities, ponds, roads, wasteland, etc. ....farms	1,062	779	3,506	3,172	2,548	2,250
....acres	56,204	56,540	296,435	292,831	186,204	181,266
Cropland on which no-till practices were used ....farms	145	(NA)	1,780	(NA)	1,097	(NA)
....acres	69,921	(NA)	2,398,897	(NA)	1,556,693	(NA)
Cropland on which conservation tillage, excluding no till, practices were used ....farms	56	(NA)	575	(NA)	501	(NA)
....acres	11,132	(NA)	488,775	(NA)	548,027	(NA)
Irrigated land ....farms	316	322	172	169	87	85
....acres	47,800	51,937	60,381	60,369	13,921	12,870
Harvested cropland ....farms	293	291	171	167	85	77
....acres	41,640	47,289	60,352	59,861	(D)	12,208
Pastureland and other land ....farms	62	71	3	8	2	8
....acres	6,160	4,648	29	508	(D)	662
FERTILIZER AND CHEMICALS						
Commercial fertilizer, lime, and soil conditioners ....farms	238	254	2,425	2,440	1,738	1,748
....acres	80,316	83,263	2,509,538	2,560,830	2,007,638	1,906,267
Manure used ....farms	114	132	718	925	553	785
....acres	7,410	14,241	69,850	78,320	42,769	53,609
Acres treated to control - Insects ....farms	97	91	917	721	596	228
....acres	21,665	13,485	775,660	501,534	398,474	166,834
Weeds, grass, or brush ....farms	392	384	2,682	2,320	1,885	1,607
....acres	123,340	114,259	3,243,758	2,279,049	2,322,381	1,547,910
Nematodes ....farms	6	-	43	7	8	5
....acres	68	-	22,023	11,039	3,360	282
Diseases in crops and orchards ....farms	12	7	484	383	378	314
....acres	4,944	3,018	484,614	351,370	530,673	367,216
Chemicals used to control growth, thin fruit, ripen, or defoliate ....farms	8	3	55	51	33	24
....acres	1,381	560	19,361	14,042	13,506	8,184
SELECTED CROPS HARVESTED						
Corn, all ....farms	96	73	1,594	1,392	770	643
....acres	11,309	7,194	774,978	488,179	270,710	128,756
Soybeans for beans ....farms	15	-	1,022	452	49	10
....acres	473	-	524,852	175,750	10,866	479
Small grains (wheat, oats, barley, rye) ....farms	119	145	1,828	2,233	1,504	1,668
....acres	43,693	49,679	1,192,322	1,518,863	1,463,970	1,543,493
Cotton, all ....farms	-	-	-	-	-	-
....acres	-	-	-	-	-	-
Rice ....farms	-	-	-	-	-	-
....acres	-	-	-	-	-	-
Vegetables harvested for sale ....farms	7	17	39	30	22	2
....acres	86	68	8,542	9,258	(D)	(D)
Land in orchards ....farms	11	13	15	11	6	1
....acres	37	(D)	116	(D)	17	(D)
Nursery, greenhouse, floriculture, and sod ....farms	9	7	19	10	5	3
....acres	60	(D)	120	(D)	(D)	1
All other crops (other than those listed above) ....farms	798	967	3,120	3,474	2,351	2,434
....acres	153,488	254,114	1,278,583	1,291,295	927,099	821,915
LIVESTOCK AND POULTRY						
Cattle and calves inventory ....farms	973	882	2,571	2,793	2,051	2,108
....number	199,807	184,650	674,466	626,697	418,126	409,192
Hogs and pigs inventory ....farms	42	18	45	73	40	57
....number	555	679	(D)	16,898	1,313	4,214
Sheep and lambs inventory ....farms	176	164	154	151	117	146
....number	55,602	60,160	11,776	18,289	13,529	20,694
Total horses and ponies inventory ....farms	845	855	1,283	1,391	1,045	1,158
....number	7,650	8,574	17,103	13,882	8,119	8,203
Goats, all inventory ....farms	69	74	91	60	57	64
....number	1,687	1,009	814	516	1,010	856
Chickens, all inventory ....farms	220	92	211	133	153	93
....number	5,748	2,010	6,798	7,142	7,255	4,539

--continued

Table 1. **Summary by Hydrologic Unit Code: 2012 and 2007** (continued)

[For meaning of abbreviations and symbols, see introductory text.]

Item		H101303		H101401		H101402	
		2012	2007	2012	2007	2012	2007
FARMS AND LAND IN FARMS							
Farms	farms	1,650	1,746	3,208	3,038	1,967	2,032
Land in farms	acres	6,007,613	6,459,062	5,992,559	5,798,214	5,951,185	6,276,684
LAND USE AND PRACTICES							
Total cropland	farms	1,203	1,426	2,682	2,655	1,459	1,566
	acres	1,408,814	1,582,587	2,705,158	2,587,869	1,268,224	1,356,811
Harvested cropland	farms	1,019	1,179	2,247	2,224	1,214	1,358
	acres	1,042,756	1,080,865	2,280,040	2,066,532	955,627	990,847
Other pasture and grazing land that could have been used for crops without additional improvement (see text)	farms	127	264	200	509	126	298
	acres	107,794	163,585	82,139	169,069	42,104	130,236
Cropland idle or used for cover crops or soil-improvement but not harvested and not pastured or grazed	farms	343	418	1,154	761	462	359
	acres	95,775	151,464	192,533	236,548	66,732	78,809
Cropland on which all crops failed or were abandoned	farms	278	224	388	240	395	242
	acres	125,115	92,803	102,837	55,423	126,047	48,565
Cropland in cultivated summer fallow	farms	139	286	155	210	211	333
	acres	37,374	93,870	47,609	60,297	77,714	108,354
Total woodland	farms	68	56	358	328	176	187
	acres	8,941	2,352	33,635	23,122	44,608	37,832
Woodland pastured	farms	25	18	51	61	99	95
	acres	(D)	650	4,825	7,878	39,538	34,059
Woodland not pastured	farms	48	42	329	283	89	101
	acres	(D)	1,702	28,810	15,244	5,070	3,773
Permanent pasture and rangeland, other than cropland and woodland pastured (see text)	farms	1,321	1,393	2,121	2,093	1,553	1,646
	acres	4,515,434	4,776,417	3,092,437	3,038,233	4,487,440	4,723,040
Land in farmsteads, buildings, livestock facilities, ponds, roads, wasteland, etc.	farms	1,008	931	2,099	1,820	1,214	1,077
	acres	74,424	97,706	161,329	148,990	150,913	159,001
Cropland on which no-till practices were used	farms	381	(NA)	1,318	(NA)	520	(NA)
	acres	570,640	(NA)	1,480,594	(NA)	525,116	(NA)
Cropland on which conservation tillage, excluding no till, practices were used	farms	118	(NA)	377	(NA)	218	(NA)
	acres	104,010	(NA)	279,826	(NA)	91,751	(NA)
Irrigated land	farms	67	92	96	96	201	164
	acres	9,610	12,962	51,183	41,204	39,939	39,928
Harvested cropland	farms	59	82	96	91	197	158
	acres	8,199	11,364	51,103	40,157	38,618	36,556
Pastureland and other land	farms	22	24	3	7	13	14
	acres	1,411	1,598	80	1,047	1,321	3,372
FERTILIZER AND CHEMICALS							
Commercial fertilizer, lime, and soil conditioners	farms	527	611	1,712	1,619	720	714
	acres	550,960	647,207	1,576,190	1,625,592	525,032	589,708
Manure used	farms	115	173	442	484	127	155
	acres	8,196	13,875	42,919	52,967	14,041	21,269
Acres treated to control -							
Insects	farms	215	103	644	532	326	157
	acres	158,340	121,175	488,579	374,024	180,588	100,061
Weeds, grass, or brush	farms	564	568	1,889	1,641	876	696
	acres	701,115	627,150	2,185,568	1,555,500	798,803	625,053
Nematodes	farms	2	-	36	3	16	4
	acres	(D)	-	17,190	(D)	2,665	345
Diseases in crops and orchards	farms	102	57	220	288	110	62
	acres	139,902	56,915	215,768	211,840	57,793	36,250
Chemicals used to control growth, thin fruit, ripen, or defoliate	farms	8	5	10	16	11	8
	acres	1,354	2,226	8,034	2,638	613	4,359
SELECTED CROPS HARVESTED							
Corn, all	farms	236	209	1,335	1,188	447	332
	acres	95,850	68,283	641,805	439,239	158,002	116,505
Soybeans for beans	farms	22	5	946	512	113	34
	acres	2,456	(D)	372,492	131,034	40,287	6,267
Small grains (wheat, oats, barley, rye)	farms	447	564	869	1,240	563	651
	acres	405,742	470,476	566,225	850,229	276,095	337,750
Cotton, all	farms	-	-	-	-	-	-
	acres	-	-	-	-	-	-
Rice	farms	-	-	-	-	-	-
	acres	-	-	-	-	-	-
Vegetables harvested for sale	farms	1	2	9	5	9	6
	acres	(D)	(D)	92	75	(D)	(D)
Land in orchards	farms	-	-	2	6	1	9
	acres	-	-	(D)	6	(D)	59
Nursery, greenhouse, floriculture, and sod	farms	-	2	7	6	6	4
	acres	-	(D)	5	3	4	(D)
All other crops (other than those listed above)	farms	948	1,067	1,884	1,886	1,104	1,249
	acres	538,697	542,466	699,421	650,272	481,218	530,336
LIVESTOCK AND POULTRY							
Cattle and calves inventory	farms	1,128	1,128	1,718	1,702	1,354	1,289
	number	353,581	343,931	518,885	482,850	440,637	400,083
Hogs and pigs inventory	farms	17	23	79	114	29	35
	number	(D)	13,770	123,243	184,978	15,081	96,404
Sheep and lambs inventory	farms	158	184	125	142	58	41
	number	60,254	78,581	11,392	28,083	4,377	3,347
Total horses and ponies inventory	farms	615	709	695	833	720	910
	number	7,613	7,831	7,708	7,107	9,777	10,584
Goats, all inventory	farms	45	34	63	56	46	36
	number	1,373	475	2,054	1,562	571	642
Chickens, all inventory	farms	90	49	115	71	119	69
	number	3,179	1,512	(D)	45,131	3,665	2,281

--continued

Table 1. **Summary by Hydrologic Unit Code: 2012 and 2007** (continued)

[For meaning of abbreviations and symbols, see introductory text.]

Item		H101500		H101600		H101701	
		2012	2007	2012	2007	2012	2007
FARMS AND LAND IN FARMS							
Farms	farms	3,727	3,641	11,719	11,605	5,932	5,591
Land in farms	acres	8,141,366	8,236,793	13,054,174	12,598,163	3,360,947	3,287,722
LAND USE AND PRACTICES							
Total cropland	farms	2,783	2,930	10,416	10,422	5,134	4,975
	acres	1,809,642	2,032,998	9,488,889	8,968,279	2,512,443	2,425,424
Harvested cropland	farms	2,455	2,553	8,010	7,810	4,364	4,282
	acres	1,435,249	1,556,690	8,401,239	7,229,609	2,309,975	2,183,894
Other pasture and grazing land that could have been used for crops without additional improvement (see text)	farms	190	481	689	1,851	293	910
	acres	52,134	166,515	151,136	402,202	31,822	98,195
Cropland idle or used for cover crops or soil-improvement but not harvested and not pastured or grazed	farms	705	577	4,812	3,926	1,768	1,210
	acres	109,150	121,111	697,011	941,697	106,146	113,563
Cropland on which all crops failed or were abandoned	farms	495	279	905	1,557	450	298
	acres	105,599	50,691	185,786	310,146	54,923	20,293
Cropland in cultivated summer fallow	farms	357	447	331	511	129	131
	acres	107,510	137,991	53,717	84,625	9,577	9,479
Total woodland	farms	477	443	1,256	1,095	848	746
	acres	99,503	110,182	42,164	39,767	42,281	32,199
Woodland pastured	farms	213	209	316	295	340	303
	acres	67,985	89,810	12,885	10,124	21,705	15,740
Woodland not pastured	farms	301	265	1,023	886	588	509
	acres	31,518	20,372	29,279	29,643	20,576	16,459
Permanent pasture and rangeland, other than cropland and woodland pastured (see text)	farms	2,754	2,666	6,376	6,592	3,392	3,205
	acres	6,131,068	5,976,923	3,013,297	3,065,313	662,509	686,793
Land in farmsteads, buildings, livestock facilities, ponds, roads, wasteland, etc.	farms	2,266	1,835	7,539	6,677	4,006	3,467
	acres	101,153	116,690	509,824	524,804	143,714	143,306
Cropland on which no-till practices were used	farms	691	(NA)	3,318	(NA)	1,330	(NA)
	acres	359,031	(NA)	3,509,159	(NA)	546,291	(NA)
Cropland on which conservation tillage, excluding no till, practices were used	farms	535	(NA)	2,424	(NA)	1,276	(NA)
	acres	327,273	(NA)	2,384,007	(NA)	664,391	(NA)
Irrigated land	farms	865	981	351	360	677	576
	acres	461,739	517,076	105,538	109,561	225,016	194,219
Harvested cropland	farms	844	951	341	358	651	566
	acres	454,527	505,028	104,299	108,770	223,511	192,580
Pastureland and other land	farms	64	86	14	15	43	42
	acres	7,212	12,048	1,239	791	1,505	1,639
FERTILIZER AND CHEMICALS							
Commercial fertilizer, lime, and soil conditioners	farms	1,520	1,681	6,434	6,304	3,779	3,754
	acres	781,487	978,762	5,991,211	6,082,477	1,870,271	1,843,402
Manure used	farms	344	389	1,623	2,356	1,279	1,549
	acres	41,145	39,403	142,300	223,352	100,376	113,456
Acres treated to control -							
Insects	farms	554	512	2,052	1,847	1,529	1,405
	acres	238,097	399,678	1,605,888	1,253,528	636,095	522,799
Weeds, grass, or brush	farms	1,633	1,394	6,935	6,095	3,888	3,460
	acres	968,727	947,782	7,840,850	5,797,779	2,215,823	1,775,676
Nematodes	farms	46	25	186	53	248	139
	acres	14,472	3,761	124,387	35,399	82,054	42,066
Diseases in crops and orchards	farms	144	111	729	937	173	176
	acres	71,175	44,022	539,914	530,071	47,897	40,324
Chemicals used to control growth, thin fruit, ripen, or defoliate	farms	19	23	105	126	12	22
	acres	15,093	4,544	52,112	61,078	215	3,332
SELECTED CROPS HARVESTED							
Corn, all	farms	1,048	1,087	5,540	5,221	3,279	3,368
	acres	383,832	410,630	3,139,858	2,395,123	1,137,656	1,075,072
Soybeans for beans	farms	483	393	5,340	4,676	2,995	2,902
	acres	112,874	84,360	3,358,839	2,202,113	908,861	763,149
Small grains (wheat, oats, barley, rye)	farms	568	808	2,322	3,732	503	907
	acres	181,334	271,308	923,646	1,544,809	49,061	112,824
Cotton, all	farms	-	-	-	-	-	-
	acres	-	-	-	-	-	-
Rice	farms	-	-	-	-	-	-
	acres	-	-	-	-	-	-
Vegetables harvested for sale	farms	18	18	59	52	35	22
	acres	6,306	9,203	7,243	8,802	93	(D)
Land in orchards	farms	13	13	18	18	25	28
	acres	36	53	53	93	82	82
Nursery, greenhouse, floriculture, and sod	farms	10	12	25	18	38	13
	acres	25	18	59	51	488	(D)
All other crops (other than those listed above)	farms	2,101	2,149	5,378	5,454	2,784	2,748
	acres	750,843	782,941	971,597	1,095,910	213,751	238,335
LIVESTOCK AND POULTRY							
Cattle and calves inventory	farms	2,429	2,289	4,939	5,239	2,841	2,759
	number	850,320	831,146	1,171,894	1,209,520	516,403	517,582
Hogs and pigs inventory	farms	75	92	212	306	241	413
	number	116,492	106,622	562,340	666,156	336,957	381,750
Sheep and lambs inventory	farms	117	112	544	530	295	277
	number	7,904	14,486	55,234	85,623	31,646	35,856
Total horses and ponies inventory	farms	1,008	1,259	1,555	1,949	735	886
	number	7,415	9,525	11,156	13,777	5,191	5,384
Goats, all inventory	farms	118	79	211	137	136	99
	number	2,699	4,377	4,208	2,919	4,789	2,776
Chickens, all inventory	farms	227	133	396	252	294	170
	number	8,088	7,068	(D)	(D)	(D)	(D)

--continued

Table 1. **Summary by Hydrologic Unit Code: 2012 and 2007** (continued)

[For meaning of abbreviations and symbols, see introductory text.]

Item		H101702		H101800		H101900	
		2012	2007	2012	2007	2012	2007
FARMS AND LAND IN FARMS							
Farms	farms	10,631	10,652	5,619	5,307	15,051	15,464
Land in farms	acres	4,651,515	4,630,537	13,736,472	13,650,653	10,246,746	10,701,273
LAND USE AND PRACTICES							
Total cropland	farms	9,117	9,241	3,676	3,743	9,154	9,916
	acres	3,750,853	3,783,288	1,888,472	2,049,548	4,452,852	4,890,717
Harvested cropland	farms	7,679	7,744	2,973	2,936	6,294	6,901
	acres	3,498,167	3,441,900	1,246,953	1,275,817	2,323,267	2,549,122
Other pasture and grazing land that could have been used for crops without additional improvement (see text)	farms	495	1,514	349	775	914	2,164
	acres	29,315	122,264	113,827	175,399	177,647	342,057
Cropland idle or used for cover crops or soil-improvement but not harvested and not pastured or grazed	farms	2,977	2,165	967	1,037	3,140	2,856
	acres	197,591	194,798	238,640	358,069	846,715	876,228
Cropland on which all crops failed or were abandoned	farms	270	363	612	344	1,736	770
	acres	16,889	15,916	108,893	39,457	174,084	88,031
Cropland in cultivated summer fallow	farms	118	177	428	540	1,795	1,987
	acres	8,891	8,410	180,159	200,806	931,139	1,035,279
Total woodland	farms	1,139	984	297	274	1,156	1,049
	acres	27,643	25,142	93,364	84,845	118,621	182,504
Woodland pastured	farms	311	308	171	143	653	615
	acres	8,301	8,501	73,118	69,219	75,199	123,868
Woodland not pastured	farms	880	743	138	147	601	539
	acres	19,342	16,641	20,246	15,626	43,422	58,636
Permanent pasture and rangeland, other than cropland and woodland pastured (see text)	farms	4,434	4,548	3,979	3,724	9,210	9,059
	acres	617,159	586,772	11,574,955	11,384,573	5,437,073	5,321,281
Land in farmsteads, buildings, livestock facilities, ponds, roads, wasteland, etc.	farms	7,314	6,462	3,335	2,543	9,215	7,933
	acres	255,860	235,335	179,681	131,687	238,200	306,771
Cropland on which no-till practices were used	farms	1,351	(NA)	523	(NA)	1,550	(NA)
	acres	432,697	(NA)	270,959	(NA)	1,273,556	(NA)
Cropland on which conservation tillage, excluding no till, practices were used	farms	2,439	(NA)	620	(NA)	1,183	(NA)
	acres	1,110,869	(NA)	350,499	(NA)	711,546	(NA)
Irrigated land	farms	418	416	2,782	2,657	4,482	4,696
	acres	87,552	85,681	1,045,574	1,135,552	875,884	907,558
Harvested cropland	farms	409	412	2,480	2,356	3,938	3,979
	acres	87,333	85,312	849,396	850,715	815,345	843,498
Pastureland and other land	farms	13	12	774	824	1,083	1,336
	acres	219	369	196,178	284,837	60,539	64,060
FERTILIZER AND CHEMICALS							
Commercial fertilizer, lime, and soil conditioners	farms	6,594	6,651	1,897	1,975	3,981	4,364
	acres	2,650,843	2,667,752	837,380	955,825	1,736,391	2,070,098
Manure used	farms	2,726	3,137	513	565	1,747	1,779
	acres	347,740	367,506	64,909	77,343	184,961	141,296
Acres treated to control -							
Insects	farms	3,528	3,520	894	691	1,968	1,642
	acres	1,164,939	1,061,598	263,391	325,335	521,622	515,811
Weeds, grass, or brush	farms	6,971	6,098	1,944	1,656	4,873	4,052
	acres	3,344,997	2,805,338	912,176	759,816	2,608,548	1,823,051
Nematodes	farms	450	289	78	37	199	97
	acres	114,272	55,498	20,156	9,874	40,884	19,971
Diseases in crops and orchards	farms	502	320	113	65	345	195
	acres	145,330	56,435	32,454	15,750	84,971	32,664
Chemicals used to control growth, thin fruit, ripen, or defoliate	farms	37	26	23	23	102	42
	acres	3,209	2,810	1,974	8,301	12,368	3,924
SELECTED CROPS HARVESTED							
Corn, all	farms	5,859	6,107	1,111	1,067	1,764	1,551
	acres	1,813,871	1,830,339	366,119	384,255	601,842	492,366
Soybeans for beans	farms	5,197	5,355	62	42	85	27
	acres	1,395,495	1,268,891	15,656	12,898	21,423	4,879
Small grains (wheat, oats, barley, rye)	farms	784	1,197	634	708	2,135	2,211
	acres	84,587	139,647	206,615	230,920	1,105,598	1,210,086
Cotton, all	farms	-	-	-	-	-	-
	acres	-	-	-	-	-	-
Rice	farms	-	-	-	-	-	-
	acres	-	-	-	-	-	-
Vegetables harvested for sale	farms	82	55	28	24	289	242
	acres	305	412	1,004	556	14,078	19,070
Land in orchards	farms	55	42	23	22	126	126
	acres	180	270	69	69	255	171
Nursery, greenhouse, floriculture, and sod	farms	60	47	42	27	314	232
	acres	278	385	244	44	6,562	7,871
All other crops (other than those listed above)	farms	3,876	3,830	2,595	2,530	4,693	5,747
	acres	203,509	206,509	657,247	650,053	577,090	823,713
LIVESTOCK AND POULTRY							
Cattle and calves inventory	farms	4,161	4,282	2,877	2,586	5,484	5,619
	number	1,110,307	976,293	971,322	977,484	1,242,813	1,327,816
Hogs and pigs inventory	farms	896	1,088	135	86	457	524
	number	2,523,749	2,505,766	40,425	94,725	83,598	80,318
Sheep and lambs inventory	farms	593	572	226	268	634	644
	number	63,895	74,245	66,492	65,250	227,428	225,176
Total horses and ponies inventory	farms	1,327	1,695	2,181	2,228	5,734	5,916
	number	11,105	11,405	20,589	22,150	45,475	47,209
Goats, all inventory	farms	267	211	317	270	970	1,222
	number	6,204	6,483	3,809	4,793	14,649	16,384
Chickens, all inventory	farms	564	280	534	330	1,917	1,361
	number	6,057,105	5,717,096	13,960	10,527	4,010,874	3,467,396

--continued

Table 1. **Summary by Hydrologic Unit Code: 2012 and 2007** (continued)

[For meaning of abbreviations and symbols, see introductory text.]

Item		H102001		H102002		H102100	
		2012	2007	2012	2007	2012	2007
FARMS AND LAND IN FARMS							
Farms	farms	3,872	3,722	4,990	4,689	6,203	5,862
Land in farms	acres	2,831,927	3,070,510	1,800,507	1,633,730	8,990,733	9,481,449
LAND USE AND PRACTICES							
Total cropland	farms	3,009	3,056	4,308	4,185	4,669	4,656
	acres	1,583,892	1,714,260	1,527,816	1,354,763	2,309,772	2,441,061
Harvested cropland	farms	2,848	2,818	3,804	3,547	4,259	4,173
	acres	1,506,048	1,594,952	1,437,012	1,257,250	2,064,017	2,094,679
Other pasture and grazing land that could have been used for crops without additional improvement (see text)	farms	140	442	237	632	267	724
	acres	22,336	69,167	6,751	30,576	70,091	193,216
Cropland idle or used for cover crops or soil-improvement but not harvested and not pastured or grazed	farms	337	328	1,188	990	821	706
	acres	24,552	26,009	69,334	61,993	72,440	115,969
Cropland on which all crops failed or were abandoned	farms	320	103	146	72	756	162
	acres	23,362	5,856	10,925	2,886	79,343	16,112
Cropland in cultivated summer fallow	farms	75	169	76	43	154	244
	acres	7,594	18,276	3,794	2,058	23,881	21,085
Total woodland	farms	349	309	990	870	630	655
	acres	15,162	16,008	31,234	22,524	31,989	36,992
Woodland pastured	farms	145	148	361	335	214	265
	acres	6,058	6,918	9,405	7,983	16,366	21,137
Woodland not pastured	farms	226	196	700	618	454	469
	acres	9,104	9,090	21,829	14,541	15,623	15,855
Permanent pasture and rangeland, other than cropland and woodland pastured (see text)	farms	2,132	2,040	2,187	1,966	4,397	4,144
	acres	1,180,859	1,280,543	165,740	182,391	6,531,288	6,885,710
Land in farmsteads, buildings, livestock facilities, ponds, roads, wasteland, etc.	farms	2,294	1,817	3,388	2,693	3,767	2,996
	acres	52,014	59,699	75,717	74,052	117,684	117,686
Cropland on which no-till practices were used	farms	1,110	(NA)	2,138	(NA)	1,745	(NA)
	acres	489,529	(NA)	976,736	(NA)	718,260	(NA)
Cropland on which conservation tillage, excluding no till, practices were used	farms	986	(NA)	763	(NA)	1,121	(NA)
	acres	571,041	(NA)	222,358	(NA)	437,923	(NA)
Irrigated land	farms	2,053	2,179	1,135	1,084	2,657	2,635
	acres	1,193,857	1,301,658	374,261	356,422	1,113,340	1,200,650
Harvested cropland	farms	2,033	2,148	1,127	1,064	2,615	2,593
	acres	1,186,258	1,291,320	371,962	355,302	1,104,587	1,182,083
Pastureland and other land	farms	95	152	49	53	131	186
	acres	7,599	10,338	2,299	1,120	8,753	18,567
FERTILIZER AND CHEMICALS							
Commercial fertilizer, lime, and soil conditioners	farms	2,263	2,409	2,929	2,874	3,195	3,201
	acres	1,281,255	1,464,361	1,098,568	965,356	1,471,787	1,605,614
Manure used	farms	364	473	664	674	643	880
	acres	44,668	43,574	42,355	35,466	46,250	102,339
Acres treated to control -							
Insects	farms	1,108	1,116	1,033	923	1,305	1,297
	acres	592,922	601,905	400,712	278,779	643,174	676,995
Weeds, grass, or brush	farms	2,304	2,092	2,957	2,485	3,243	2,742
	acres	1,472,621	1,290,443	1,380,845	1,035,304	1,694,732	1,406,771
Nematodes	farms	179	79	199	50	215	86
	acres	62,759	31,618	56,680	11,757	61,414	28,677
Diseases in crops and orchards	farms	383	370	361	215	343	288
	acres	186,776	154,633	134,972	35,336	140,484	83,390
Chemicals used to control growth, thin fruit, ripen, or defoliate	farms	19	12	24	29	15	9
	acres	3,339	1,292	(D)	1,098	2,864	1,478
SELECTED CROPS HARVESTED							
Corn, all	farms	1,933	2,090	2,389	2,277	2,642	2,672
	acres	981,672	1,140,440	746,895	655,254	1,005,293	1,126,117
Soybeans for beans	farms	1,357	1,185	2,283	2,168	1,805	1,407
	acres	340,668	244,006	606,023	498,904	399,047	268,748
Small grains (wheat, oats, barley, rye)	farms	196	438	173	429	262	618
	acres	20,911	53,041	9,187	31,058	24,720	63,254
Cotton, all	farms	-	-	-	-	-	-
	acres	-	-	-	-	-	-
Rice	farms	-	-	-	-	-	-
	acres	-	-	-	-	-	-
Vegetables harvested for sale	farms	42	32	87	49	28	24
	acres	2,648	1,958	1,185	1,942	(D)	188
Land in orchards	farms	28	23	99	88	18	17
	acres	129	106	320	442	58	55
Nursery, greenhouse, floriculture, and sod	farms	23	22	123	69	27	21
	acres	174	374	813	1,242	62	96
All other crops (other than those listed above)	farms	1,719	1,659	2,128	1,954	3,130	3,098
	acres	159,857	162,888	72,611	70,382	633,508	638,828
LIVESTOCK AND POULTRY							
Cattle and calves inventory	farms	1,918	1,818	1,574	1,423	3,876	3,714
	number	760,763	757,873	215,959	222,353	1,227,133	1,356,213
Hogs and pigs inventory	farms	55	110	135	231	163	250
	number	125,511	124,720	287,980	402,057	704,113	631,495
Sheep and lambs inventory	farms	93	106	154	128	140	153
	number	4,807	8,438	4,386	4,096	10,143	11,179
Total horses and ponies inventory	farms	830	918	827	807	1,524	1,861
	number	5,263	5,868	5,951	4,573	10,587	12,991
Goats, all inventory	farms	116	101	176	86	134	158
	number	2,705	5,573	2,543	1,835	3,127	3,771
Chickens, all inventory	farms	288	150	387	267	329	265
	number	8,285	7,085	85,754	388,147	37,222	47,169

--continued

Table 1. **Summary by Hydrologic Unit Code: 2012 and 2007** (continued)

[For meaning of abbreviations and symbols, see introductory text.]

Item		H102200		H102300		H102400	
		2012	2007	2012	2007	2012	2007
FARMS AND LAND IN FARMS							
Farms	farms	7,373	6,963	11,906	12,571	17,806	19,223
Land in farms	acres	4,400,971	4,171,901	5,076,350	5,057,066	7,213,961	7,179,997
LAND USE AND PRACTICES							
Total cropland	farms	6,111	6,010	10,605	11,128	15,896	17,020
	acres	3,066,450	2,866,711	4,532,937	4,530,933	5,725,686	5,584,864
Harvested cropland	farms	5,563	5,155	9,172	9,176	12,997	13,317
	acres	2,921,728	2,634,072	4,376,749	4,262,407	5,226,977	4,861,186
Other pasture and grazing land that could have been used for crops without additional improvement (see text)	farms	303	968	470	1,556	1,096	3,127
	acres	25,164	106,677	22,711	99,951	69,297	257,213
Cropland idle or used for cover crops or soil-improvement but not harvested and not pastured or grazed	farms	1,404	1,297	3,149	2,602	5,971	5,344
	acres	82,876	114,754	127,021	165,138	400,657	438,063
Cropland on which all crops failed or were abandoned	farms	370	152	164	177	387	466
	acres	31,110	6,381	6,071	2,939	22,531	19,175
Cropland in cultivated summer fallow	farms	84	98	24	21	151	144
	acres	5,572	4,827	385	498	6,224	9,227
Total woodland	farms	1,118	934	1,629	1,462	5,212	5,557
	acres	46,926	37,890	89,482	84,598	258,490	285,535
Woodland pastured	farms	424	349	641	654	2,016	2,257
	acres	16,673	18,579	32,971	34,135	82,055	98,708
Woodland not pastured	farms	795	677	1,118	950	3,699	3,947
	acres	30,253	19,311	56,511	50,463	176,435	186,827
Permanent pasture and rangeland, other than cropland and woodland pastured (see text)	farms	3,634	3,448	3,433	3,515	8,305	8,556
	acres	1,138,904	1,125,124	254,886	250,740	830,446	885,445
Land in farmsteads, buildings, livestock facilities, ponds, roads, wasteland, etc.	farms	4,707	3,937	7,635	6,490	12,201	10,950
	acres	148,691	142,176	199,045	190,795	399,339	424,153
Cropland on which no-till practices were used	farms	3,188	(NA)	3,416	(NA)	7,734	(NA)
	acres	1,420,271	(NA)	1,473,107	(NA)	3,465,392	(NA)
Cropland on which conservation tillage, excluding no till, practices were used	farms	1,925	(NA)	3,548	(NA)	3,517	(NA)
	acres	732,292	(NA)	1,356,195	(NA)	996,554	(NA)
Irrigated land	farms	2,229	2,200	571	526	517	424
	acres	1,053,083	1,044,548	184,293	171,723	104,929	85,460
Harvested cropland	farms	2,208	2,165	560	516	511	409
	acres	1,045,847	1,035,178	183,764	171,389	104,479	85,198
Pastureland and other land	farms	109	141	17	19	10	17
	acres	7,236	9,370	529	334	450	262
FERTILIZER AND CHEMICALS							
Commercial fertilizer, lime, and soil conditioners	farms	4,791	4,459	8,307	8,403	10,658	11,307
	acres	2,249,170	2,202,273	3,460,382	3,418,358	4,060,933	4,003,508
Manure used	farms	1,443	1,675	2,900	3,279	1,974	2,339
	acres	139,926	156,783	403,298	385,754	159,402	152,183
Acres treated to control -							
Insects	farms	1,984	1,560	4,417	4,137	3,503	3,046
	acres	943,425	628,727	1,674,064	1,261,441	1,327,159	944,308
Weeds, grass, or brush	farms	4,826	3,859	8,414	7,309	10,442	9,346
	acres	2,601,107	2,008,212	4,242,067	3,573,038	4,958,968	3,911,158
Nematodes	farms	335	132	695	400	587	261
	acres	124,960	29,172	199,455	87,793	166,493	69,875
Diseases in crops and orchards	farms	436	214	819	364	903	551
	acres	186,965	47,453	262,576	85,437	323,856	126,602
Chemicals used to control growth, thin fruit, ripen, or defoliate	farms	27	13	35	23	92	89
	acres	7,446	2,888	2,245	420	7,608	5,935
SELECTED CROPS HARVESTED							
Corn, all	farms	4,207	3,962	7,508	7,656	8,462	8,666
	acres	1,488,426	1,414,211	2,468,024	2,411,256	2,514,058	2,346,397
Soybeans for beans	farms	3,696	3,396	6,749	6,918	8,577	8,337
	acres	1,012,449	847,193	1,800,585	1,742,198	2,349,704	2,063,866
Small grains (wheat, oats, barley, rye)	farms	219	579	200	358	735	1,315
	acres	12,301	47,364	7,030	12,683	44,689	104,529
Cotton, all	farms	-	-	-	-	-	-
	acres	-	-	-	-	-	-
Rice	farms	-	-	-	-	-	-
	acres	-	-	-	-	-	-
Vegetables harvested for sale	farms	62	53	104	97	161	186
	acres	5,671	540	531	533	837	1,132
Land in orchards	farms	36	34	82	77	196	178
	acres	137	140	226	205	738	870
Nursery, greenhouse, floriculture, and sod	farms	59	37	110	67	134	89
	acres	1,040	1,372	1,750	1,356	602	569
All other crops (other than those listed above)	farms	3,272	3,032	3,306	3,161	7,087	7,533
	acres	401,730	327,399	98,679	94,868	318,641	351,489
LIVESTOCK AND POULTRY							
Cattle and calves inventory	farms	3,446	3,219	3,443	3,873	6,549	7,349
	number	1,064,782	1,079,551	754,832	833,114	637,397	724,928
Hogs and pigs inventory	farms	377	598	1,201	1,536	490	733
	number	655,195	789,123	3,613,247	3,666,171	1,059,231	1,044,893
Sheep and lambs inventory	farms	213	180	383	475	427	475
	number	13,120	10,345	29,318	43,233	16,631	33,271
Total horses and ponies inventory	farms	966	1,203	1,218	1,448	2,164	2,697
	number	5,769	6,759	9,524	10,106	13,754	16,122
Goats, all inventory	farms	133	117	234	256	472	443
	number	2,067	2,287	3,856	5,276	8,340	9,457
Chickens, all inventory	farms	318	299	510	401	889	647
	number	5,316,660	5,481,848	13,774,129	8,327,811	6,657,530	5,173,267

--continued

Table 1. **Summary by Hydrologic Unit Code: 2012 and 2007** (continued)

[For meaning of abbreviations and symbols, see introductory text.]

Item		H102500		H102600		H102701	
		2012	2007	2012	2007	2012	2007
FARMS AND LAND IN FARMS							
Farms	farms	10,869	11,333	10,557	11,043	7,659	8,521
Land in farms	acres	14,135,307	14,215,468	10,810,475	11,067,401	2,479,884	2,710,390
LAND USE AND PRACTICES							
Total cropland	farms	9,103	9,697	9,451	9,710	6,254	6,872
	acres	8,346,899	8,477,544	6,659,450	6,854,469	1,221,875	1,360,072
Harvested cropland	farms	7,228	7,447	7,229	7,542	5,502	5,974
	acres	5,702,409	5,863,322	4,675,683	4,797,242	1,088,338	1,161,690
Other pasture and grazing land that could have been used for crops without additional improvement (see text)	farms	488	1,313	441	1,186	387	1,060
	acres	138,608	318,569	83,844	273,792	24,878	90,778
Cropland idle or used for cover crops or soil-improvement but not harvested and not pastured or grazed	farms	3,854	3,351	4,439	3,438	1,524	1,421
	acres	859,469	809,050	715,616	621,787	90,079	93,672
Cropland on which all crops failed or were abandoned	farms	1,439	442	1,286	676	272	220
	acres	416,828	83,413	265,245	120,947	12,844	8,380
Cropland in cultivated summer fallow	farms	2,795	3,460	2,650	3,135	117	135
	acres	1,229,585	1,403,190	919,062	1,040,701	5,736	5,552
Total woodland	farms	805	931	1,034	1,237	2,948	3,123
	acres	64,666	58,576	67,351	66,948	126,796	146,334
Woodland pastured	farms	242	345	310	364	1,349	1,572
	acres	19,974	23,918	24,128	21,111	55,227	67,170
Woodland not pastured	farms	618	689	827	986	1,938	1,947
	acres	44,692	34,658	43,223	45,837	71,569	79,164
Permanent pasture and rangeland, other than cropland and woodland pastured (see text)	farms	6,582	6,842	6,388	6,705	4,973	5,383
	acres	5,462,280	5,407,386	3,780,065	3,848,403	1,000,921	1,069,070
Land in farmsteads, buildings, livestock facilities, ponds, roads, wasteland, etc.	farms	6,236	5,635	6,401	5,573	5,441	5,075
	acres	261,462	271,962	303,609	297,581	130,292	134,914
Cropland on which no-till practices were used	farms	4,564	(NA)	4,061	(NA)	1,685	(NA)
	acres	3,853,001	(NA)	3,050,892	(NA)	470,082	(NA)
Cropland on which conservation tillage, excluding no till, practices were used	farms	2,392	(NA)	2,061	(NA)	704	(NA)
	acres	1,790,699	(NA)	1,125,121	(NA)	162,868	(NA)
Irrigated land	farms	3,329	3,486	1,150	1,128	355	368
	acres	1,917,678	2,006,752	400,111	379,287	61,852	62,116
Harvested cropland	farms	3,306	3,405	1,142	1,107	347	362
	acres	1,902,278	1,980,560	397,466	375,448	(D)	61,971
Pastureland and other land	farms	137	238	30	36	11	9
	acres	15,400	26,192	2,645	3,839	(D)	145
FERTILIZER AND CHEMICALS							
Commercial fertilizer, lime, and soil conditioners	farms	6,247	6,692	6,008	6,612	3,936	4,790
	acres	5,193,876	5,828,814	3,898,585	4,764,552	847,047	1,002,256
Manure used	farms	741	805	647	875	728	1,003
	acres	146,517	75,102	83,225	100,033	27,255	38,444
Acres treated to control - Insects	farms	2,328	2,293	1,768	1,783	821	815
	acres	1,374,156	1,427,109	583,816	572,023	155,943	112,176
Weeds, grass, or brush	farms	6,722	5,436	6,505	5,127	3,455	3,539
	acres	6,471,885	4,954,497	5,151,864	3,557,434	936,440	801,704
Nematodes	farms	246	117	107	49	120	66
	acres	115,690	44,624	30,090	29,981	20,609	12,376
Diseases in crops and orchards	farms	1,060	579	888	304	223	147
	acres	513,669	219,228	428,725	141,800	23,346	20,915
Chemicals used to control growth, thin fruit, ripen, or defoliate	farms	35	31	47	1	39	7
	acres	12,619	7,584	4,984	(D)	2,123	62
SELECTED CROPS HARVESTED							
Corn, all	farms	4,299	4,084	1,934	1,744	1,615	1,656
	acres	2,509,925	2,321,233	807,782	710,348	329,860	328,887
Soybeans for beans	farms	2,386	1,879	2,473	1,693	2,073	2,071
	acres	660,362	381,490	537,962	275,569	391,554	360,411
Small grains (wheat, oats, barley, rye)	farms	4,646	5,406	5,497	5,807	721	1,280
	acres	1,899,592	2,329,709	2,328,829	2,576,971	62,152	125,776
Cotton, all	farms	-	-	-	-	-	-
	acres	-	-	-	-	-	-
Rice	farms	-	-	-	-	-	-
	acres	-	-	-	-	-	-
Vegetables harvested for sale	farms	63	61	26	35	124	147
	acres	10,840	9,048	54	72	664	1,062
Land in orchards	farms	33	24	34	24	118	78
	acres	101	86	88	97	532	342
Nursery, greenhouse, floriculture, and sod	farms	46	24	23	33	113	92
	acres	254	364	98	36	1,718	622
All other crops (other than those listed above)	farms	4,120	4,701	5,098	5,767	4,325	4,871
	acres	656,221	881,724	1,040,019	1,268,222	308,067	356,117
LIVESTOCK AND POULTRY							
Cattle and calves inventory	farms	4,769	4,941	4,392	4,775	3,719	4,178
	number	1,625,258	1,664,143	1,060,717	1,169,673	278,848	364,953
Hogs and pigs inventory	farms	215	247	125	189	177	271
	number	1,038,866	1,148,054	141,843	156,401	137,194	138,479
Sheep and lambs inventory	farms	216	215	204	174	153	152
	number	16,031	21,742	22,727	18,769	5,077	7,380
Total horses and ponies inventory	farms	1,788	1,932	1,474	1,836	1,595	2,205
	number	11,130	11,556	8,940	11,461	9,103	14,149
Goats, all inventory	farms	267	295	224	229	352	297
	number	4,661	11,979	6,350	6,367	5,523	4,275
Chickens, all inventory	farms	495	367	464	374	711	462
	number	15,707	13,438	15,769	11,785	110,149	85,105

--continued

Table 1. **Summary by Hydrologic Unit Code: 2012 and 2007** (continued)

[For meaning of abbreviations and symbols, see introductory text.]

Item		H102702		H102801		H102802	
		2012	2007	2012	2007	2012	2007
FARMS AND LAND IN FARMS							
Farms	farms	9,821	9,929	12,045	13,002	4,436	4,987
Land in farms	acres	5,462,286	5,597,289	4,034,117	4,183,485	1,481,050	1,478,480
LAND USE AND PRACTICES							
Total cropland	farms	8,382	8,835	10,631	11,304	3,864	4,239
	acres	4,242,085	4,277,001	2,537,389	2,544,073	856,730	851,100
Harvested cropland	farms	7,528	7,757	7,529	7,572	2,880	2,999
	acres	4,049,630	4,006,897	1,847,324	1,721,996	667,410	591,820
Other pasture and grazing land that could have been used for crops without additional improvement (see text)	farms	424	1,120	1,039	2,534	338	964
	acres	33,206	98,191	108,548	286,642	29,086	106,977
Cropland idle or used for cover crops or soil-improvement but not harvested and not pastured or grazed	farms	2,324	1,955	5,375	4,663	1,700	1,495
	acres	129,006	152,466	550,135	517,285	147,802	144,189
Cropland on which all crops failed or were abandoned	farms	284	161	469	234	204	93
	acres	21,517	6,492	19,648	10,626	9,509	5,046
Cropland in cultivated summer fallow	farms	164	235	162	147	59	65
	acres	8,726	12,955	11,734	7,524	2,923	3,068
Total woodland	farms	1,783	1,950	5,585	5,445	2,175	2,160
	acres	78,752	97,008	392,148	394,536	177,597	167,176
Woodland pastured	farms	661	731	2,116	2,234	906	978
	acres	22,043	33,546	105,407	129,185	60,172	58,814
Woodland not pastured	farms	1,304	1,447	4,154	3,909	1,568	1,456
	acres	56,709	63,462	286,741	265,351	117,425	108,362
Permanent pasture and rangeland, other than cropland and woodland pastured (see text)	farms	5,065	5,201	6,226	6,302	2,400	2,590
	acres	947,474	1,017,307	859,550	956,499	358,048	371,703
Land in farmsteads, buildings, livestock facilities, ponds, roads, wasteland, etc.	farms	6,409	5,658	8,242	6,884	3,042	2,542
	acres	193,975	205,973	245,030	288,377	88,675	88,501
Cropland on which no-till practices were used	farms	4,621	(NA)	2,734	(NA)	896	(NA)
	acres	2,298,044	(NA)	773,645	(NA)	223,942	(NA)
Cropland on which conservation tillage, excluding no till, practices were used	farms	2,273	(NA)	1,355	(NA)	481	(NA)
	acres	1,035,865	(NA)	354,379	(NA)	145,754	(NA)
Irrigated land	farms	3,594	3,710	170	119	59	49
	acres	1,960,565	1,973,330	5,345	5,997	2,691	1,856
Harvested cropland	farms	3,573	3,658	163	111	56	43
	acres	1,952,908	1,964,783	4,986	5,602	2,671	1,679
Pastureland and other land	farms	109	174	11	13	3	6
	acres	7,657	8,547	359	395	20	177
FERTILIZER AND CHEMICALS							
Commercial fertilizer, lime, and soil conditioners	farms	6,493	6,833	4,794	5,339	1,789	2,120
	acres	3,274,404	3,489,211	1,190,727	1,328,921	480,094	471,744
Manure used	farms	1,041	1,315	856	1,003	281	403
	acres	86,130	88,861	66,656	75,027	17,804	24,366
Acres treated to control -							
Insects	farms	2,584	2,432	1,253	1,040	496	432
	acres	1,341,737	1,090,045	386,864	243,689	145,696	79,745
Weeds, grass, or brush	farms	6,564	5,851	4,302	3,454	1,438	1,199
	acres	3,889,733	3,307,587	1,437,678	1,020,214	489,116	310,641
Nematodes	farms	415	133	228	125	99	48
	acres	155,079	48,653	46,815	33,086	26,960	11,783
Diseases in crops and orchards	farms	1,267	1,136	261	154	77	73
	acres	664,895	468,402	56,475	24,065	9,869	12,524
Chemicals used to control growth, thin fruit, ripen, or defoliate	farms	31	23	43	36	17	17
	acres	3,449	7,820	4,882	2,226	1,175	760
SELECTED CROPS HARVESTED							
Corn, all	farms	5,388	5,287	2,774	2,661	922	883
	acres	2,146,260	2,040,545	535,378	474,940	176,517	149,006
Soybeans for beans	farms	5,379	5,260	3,584	3,144	1,186	1,136
	acres	1,448,202	1,159,301	868,978	713,181	302,350	229,144
Small grains (wheat, oats, barley, rye)	farms	1,639	2,933	657	801	215	348
	acres	216,241	466,230	39,801	61,045	15,234	30,949
Cotton, all	farms	-	-	-	-	-	-
	acres	-	-	-	-	-	-
Rice	farms	-	-	-	-	-	-
	acres	-	-	-	-	-	-
Vegetables harvested for sale	farms	83	54	125	108	27	40
	acres	162	1,585	328	720	130	(D)
Land in orchards	farms	60	39	67	74	50	49
	acres	197	163	360	682	1,239	725
Nursery, greenhouse, floriculture, and sod	farms	81	41	101	50	22	14
	acres	694	221	171	29	44	(D)
All other crops (other than those listed above)	farms	4,011	4,516	5,390	5,878	2,148	2,384
	acres	242,063	374,463	406,111	480,163	174,432	185,609
LIVESTOCK AND POULTRY							
Cattle and calves inventory	farms	4,071	3,990	4,836	5,516	1,878	2,259
	number	646,148	724,974	475,254	568,149	171,022	203,859
Hogs and pigs inventory	farms	279	474	268	335	70	91
	number	619,941	736,545	1,440,448	1,486,618	261,260	87,911
Sheep and lambs inventory	farms	346	268	288	299	112	138
	number	17,458	17,516	13,626	13,502	5,333	5,345
Total horses and ponies inventory	farms	1,194	1,405	1,866	2,018	682	883
	number	7,473	7,822	11,292	12,209	4,245	5,576
Goats, all inventory	farms	313	185	288	307	127	144
	number	5,147	4,123	5,914	6,417	2,588	1,968
Chickens, all inventory	farms	570	389	660	460	242	199
	number	1,273,795	1,657,424	243,185	1,125,639	7,399	11,937

--continued

Table 1. **Summary by Hydrologic Unit Code: 2012 and 2007** (continued)

[For meaning of abbreviations and symbols, see introductory text.]

Item		H102901		H102902	
		2012	2007	2012	2007
FARMS AND LAND IN FARMS					
Farms	farms	24,096	26,126	5,083	5,180
Land in farms	acres	6,952,191	6,828,770	1,249,970	1,237,029
LAND USE AND PRACTICES					
Total cropland	farms	17,915	20,351	3,398	3,772
	acres	3,165,581	3,249,119	297,155	382,385
Harvested cropland	farms	15,955	17,428	3,101	3,194
	acres	2,728,418	2,511,321	239,631	244,623
Other pasture and grazing land that could have been used for crops without additional improvement (see text)	farms	1,561	4,889	357	1,197
	acres	153,394	454,443	23,333	119,646
Cropland idle or used for cover crops or soil-improvement but not harvested and not pastured or grazed	farms	3,183	2,908	332	291
	acres	204,994	197,544	17,608	13,480
Cropland on which all crops failed or were abandoned	farms	1,122	944	287	115
	acres	58,692	65,441	13,976	3,270
Cropland in cultivated summer fallow	farms	331	348	42	36
	acres	20,083	20,370	2,607	1,366
Total woodland	farms	12,644	12,839	3,757	3,570
	acres	958,379	918,816	365,701	349,578
Woodland pastured	farms	7,908	8,437	2,389	2,382
	acres	518,326	525,002	163,685	178,504
Woodland not pastured	farms	6,694	6,589	2,115	1,903
	acres	440,053	393,814	202,016	171,074
Permanent pasture and rangeland, other than cropland and woodland pastured (see text)	farms	17,503	17,528	4,118	3,685
	acres	2,528,367	2,364,014	537,038	456,900
Land in farmsteads, buildings, livestock facilities, ponds, roads, wasteland, etc.	farms	15,346	13,053	3,146	2,503
	acres	299,864	296,821	50,076	48,166
Cropland on which no-till practices were used	farms	2,832	(NA)	273	(NA)
	acres	799,348	(NA)	25,962	(NA)
Cropland on which conservation tillage, excluding no till, practices were used	farms	1,368	(NA)	82	(NA)
	acres	454,960	(NA)	6,783	(NA)
Irrigated land	farms	634	508	83	61
	acres	35,581	39,620	946	1,200
Harvested cropland	farms	587	471	68	47
	acres	33,773	37,442	702	445
Pastureland and other land	farms	61	55	15	14
	acres	1,808	2,178	244	755
FERTILIZER AND CHEMICALS					
Commercial fertilizer, lime, and soil conditioners	farms	10,498	12,687	2,283	2,613
	acres	1,962,669	2,336,255	280,816	341,499
Manure used	farms	2,343	2,654	394	474
	acres	199,764	174,664	29,276	28,137
Acres treated to control - Insects	farms	1,671	1,595	213	198
	acres	356,974	213,805	12,789	18,670
Weeds, grass, or brush	farms	7,174	6,237	954	763
	acres	1,944,261	1,241,044	79,256	53,063
Nematodes	farms	178	56	15	3
	acres	53,298	13,191	1,443	(D)
Diseases in crops and orchards	farms	433	216	44	25
	acres	61,001	21,191	(D)	(D)
Chemicals used to control growth, thin fruit, ripen, or defoliate	farms	140	79	34	24
	acres	11,616	4,964	13,458	492
SELECTED CROPS HARVESTED					
Corn, all	farms	2,509	2,140	178	150
	acres	522,807	381,377	14,109	10,435
Soybeans for beans	farms	3,634	3,025	131	122
	acres	998,023	697,782	14,466	10,088
Small grains (wheat, oats, barley, rye)	farms	1,987	2,068	93	75
	acres	233,383	268,776	2,174	1,864
Cotton, all	farms	-	-	-	-
	acres	-	-	-	-
Rice	farms	-	-	-	-
	acres	-	-	-	-
Vegetables harvested for sale	farms	312	276	35	36
	acres	2,959	6,758	(D)	(D)
Land in orchards	farms	348	415	64	54
	acres	9,905	12,932	443	328
Nursery, greenhouse, floriculture, and sod	farms	266	165	23	17
	acres	3,261	3,764	20	(D)
All other crops (other than those listed above)	farms	13,694	15,791	2,991	3,148
	acres	1,017,781	1,194,638	208,482	221,853
LIVESTOCK AND POULTRY					
Cattle and calves inventory	farms	15,090	16,346	3,635	3,679
	number	1,158,247	1,251,320	243,767	260,882
Hogs and pigs inventory	farms	542	711	139	188
	number	664,872	715,113	20,330	46,284
Sheep and lambs inventory	farms	537	473	134	98
	number	19,646	19,688	3,840	2,600
Total horses and ponies inventory	farms	5,607	7,055	1,251	1,388
	number	32,374	42,510	6,718	8,291
Goats, all inventory	farms	1,071	1,147	258	280
	number	41,285	26,692	5,524	7,689
Chickens, all inventory	farms	2,449	1,734	626	406
	number	2,306,747	2,391,037	144,879	114,338

--continued

Table 1. **Summary by Hydrologic Unit Code: 2012 and 2007** (continued)

[For meaning of abbreviations and symbols, see introductory text.]

Item		H103001		H103002	
		2012	2007	2012	2007
FARMS AND LAND IN FARMS					
Farms	farms	15,363	16,837	2,138	2,413
Land in farms	acres	4,047,582	4,234,716	468,951	501,324
LAND USE AND PRACTICES					
Total cropland	farms	12,499	13,979	1,799	2,010
	acres	2,471,731	2,620,525	265,297	293,380
Harvested cropland	farms	10,855	11,686	1,550	1,673
	acres	2,161,000	2,149,322	234,394	244,426
Other pasture and grazing land that could have been used for crops without additional improvement (see text)	farms	1,087	3,375	160	524
	acres	69,676	248,382	8,329	28,880
Cropland idle or used for cover crops or soil-improvement but not harvested and not pastured or grazed	farms	3,068	2,805	406	393
	acres	196,996	190,542	16,345	15,779
Cropland on which all crops failed or were abandoned	farms	646	403	129	74
	acres	26,398	18,910	4,141	1,528
Cropland in cultivated summer fallow	farms	260	217	48	55
	acres	17,661	13,369	2,088	2,767
Total woodland	farms	8,306	8,655	1,392	1,447
	acres	507,775	525,300	98,062	99,347
Woodland pastured	farms	4,237	4,864	569	698
	acres	195,508	233,681	21,724	27,278
Woodland not pastured	farms	5,395	5,302	1,093	1,064
	acres	312,267	291,619	76,338	72,069
Permanent pasture and rangeland, other than cropland and woodland pastured (see text)	farms	9,374	9,681	1,233	1,303
	acres	848,081	886,314	77,857	80,862
Land in farmsteads, buildings, livestock facilities, ponds, roads, wasteland, etc.	farms	10,230	9,120	1,486	1,400
	acres	219,995	202,577	27,735	27,735
Cropland on which no-till practices were used	farms	2,977	(NA)	446	(NA)
	acres	765,606	(NA)	81,072	(NA)
Cropland on which conservation tillage, excluding no till, practices were used	farms	1,717	(NA)	207	(NA)
	acres	488,902	(NA)	38,258	(NA)
Irrigated land	farms	482	453	107	102
	acres	35,393	33,047	4,639	4,164
Harvested cropland	farms	454	435	100	94
	acres	34,494	32,052	4,598	3,809
Pastureland and other land	farms	41	25	8	12
	acres	899	995	41	355
FERTILIZER AND CHEMICALS					
Commercial fertilizer, lime, and soil conditioners	farms	7,094	8,425	1,125	1,325
	acres	1,555,260	1,787,304	189,037	213,121
Manure used	farms	1,444	1,889	319	365
	acres	114,903	125,197	11,688	13,145
Acres treated to control -					
Insects	farms	1,898	1,579	287	238
	acres	623,771	325,605	49,811	35,168
Weeds, grass, or brush	farms	5,475	4,697	841	685
	acres	1,717,836	1,308,765	181,761	154,437
Nematodes	farms	279	159	24	21
	acres	59,163	27,707	6,152	3,149
Diseases in crops and orchards	farms	421	286	75	44
	acres	83,273	21,790	7,009	1,446
Chemicals used to control growth, thin fruit, ripen, or defoliate	farms	97	50	14	10
	acres	7,675	3,544	493	395
SELECTED CROPS HARVESTED					
Corn, all	farms	3,250	3,246	476	497
	acres	671,049	631,070	73,890	75,883
Soybeans for beans	farms	4,151	3,689	535	548
	acres	953,618	835,327	92,746	91,567
Small grains (wheat, oats, barley, rye)	farms	1,151	1,597	220	233
	acres	99,052	152,171	11,866	14,119
Cotton, all	farms	-	-	-	-
	acres	-	-	-	-
Rice	farms	-	-	-	-
	acres	-	-	-	-
Vegetables harvested for sale	farms	258	313	45	54
	acres	1,074	970	406	(D)
Land in orchards	farms	233	267	73	63
	acres	2,646	2,531	739	733
Nursery, greenhouse, floriculture, and sod	farms	220	167	42	42
	acres	1,650	1,169	1,069	783
All other crops (other than those listed above)	farms	7,845	9,210	1,171	1,290
	acres	450,641	559,761	55,908	(D)
LIVESTOCK AND POULTRY					
Cattle and calves inventory	farms	7,485	8,507	949	1,076
	number	537,462	665,443	50,146	58,904
Hogs and pigs inventory	farms	306	485	60	100
	number	247,546	324,584	42,967	88,287
Sheep and lambs inventory	farms	388	338	60	61
	number	16,763	9,862	2,171	1,623
Total horses and ponies inventory	farms	2,931	3,907	405	501
	number	17,584	24,028	2,870	3,182
Goats, all inventory	farms	548	652	68	76
	number	9,531	11,646	895	809
Chickens, all inventory	farms	1,281	1,033	168	124
	number	10,550,535	10,430,402	5,784	4,382

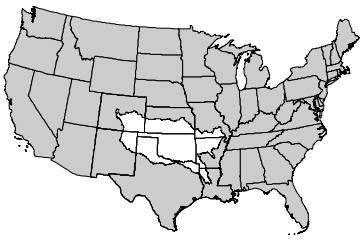

Arkansas-White-Red
Water Resource Region 11
HUC6 Level Watersheds

Source: U.S. Geological Survey

Arkansas-White-Red
Water Resource Region 11

Watershed Name	Hydrologic Unit Code
Upper White	110100
Upper Arkansas	110200
Middle Arkansas	110300
Upper Cimarron	110400
Lower Cimarron	110500
Arkansas-Keystone	110600
Verdigris	110701
Neosho	110702
Upper Canadian	110800
Middle Canadian	110901
Lower Canadian	110902
Upper Beaver	111001
Lower Beaver	111002
Lower North Canadian	111003
Robert S. Kerr Reservoir	111101
Lower Arkansas-Fourche La Fave	111102
Prairie Dog Town Fork Red	111201
Salt Fork Red	111202
North Fork Red	111203
Red-Pease	111301
Red-Lake Texoma	111302
Washita	111303
Red-Little	111401
Red-Saline	111402
Big Cypress-Sulphur	111403

Table 1. **Summary by Hydrologic Unit Code: 2012 and 2007** (continued)

[For meaning of abbreviations and symbols, see introductory text.]

Item	United States		H11 Arkansas-White-Red		H110100	
	2012	2007	2012	2007	2012	2007
FARMS AND LAND IN FARMS						
Farms ....farms	2,109,303	2,204,792	204,026	216,085	25,424	27,234
Land in farms ....acres	914,527,657	922,095,840	115,538,340	116,547,987	6,193,209	6,300,088
LAND USE AND PRACTICES						
Total cropland ....farms	1,551,654	1,685,339	132,880	152,310	15,073	18,279
....acres	389,690,414	406,424,909	42,078,197	45,423,789	1,717,171	2,188,818
Harvested cropland ....farms	1,288,875	1,328,004	106,257	117,473	13,261	14,985
....acres	314,964,600	309,607,601	27,682,996	27,703,515	1,426,496	1,545,737
Other pasture and grazing land that could have been used for crops without additional improvement (see text) ....farms	141,537	404,753	12,834	40,625	1,373	5,495
....acres	12,802,847	35,771,154	2,211,766	6,581,821	126,877	526,706
Cropland idle or used for cover crops or soil-improvement but not harvested and not pastured or grazed ....farms	381,453	360,225	29,990	26,427	1,696	1,579
....acres	36,382,032	37,968,749	5,800,052	5,221,710	98,727	91,074
Cropland on which all crops failed or were abandoned ....farms	97,248	89,587	14,178	12,218	1,091	481
....acres	11,395,368	7,405,898	2,913,772	2,557,087	58,739	18,340
Cropland in cultivated summer fallow ....farms	61,442	67,960	8,920	9,569	176	145
....acres	14,145,567	15,671,507	3,469,611	3,359,656	6,332	6,961
Total woodland ....farms	840,399	843,294	70,553	69,757	16,943	16,451
....acres	77,012,907	75,098,603	7,700,123	7,388,732	1,749,954	1,703,285
Woodland pastured ....farms	350,761	370,297	44,127	44,372	10,136	10,066
....acres	27,999,006	28,609,690	3,995,514	3,933,401	721,161	729,159
Woodland not pastured ....farms	606,279	596,123	35,797	34,333	9,719	9,138
....acres	49,013,901	46,488,913	3,704,609	3,455,331	1,028,793	974,126
Permanent pasture and rangeland, other than cropland and woodland pastured (see text) ....farms	1,176,156	1,132,606	149,848	145,190	20,086	18,390
....acres	415,309,280	408,832,116	62,932,881	61,033,415	2,483,446	2,172,761
Land in farmsteads, buildings, livestock facilities, ponds, roads, wasteland, etc. ....farms	1,338,485	1,126,272	109,311	85,186	13,995	10,862
....acres	32,515,057	31,740,212	2,827,139	2,702,051	242,638	235,224
Cropland on which no-till practices were used ....farms	278,290	(NA)	17,950	(NA)	971	(NA)
....acres	96,476,496	(NA)	9,338,915	(NA)	166,539	(NA)
Cropland on which conservation tillage, excluding no till, practices were used ....farms	195,738	(NA)	11,767	(NA)	362	(NA)
....acres	76,639,804	(NA)	7,607,088	(NA)	156,371	(NA)
Irrigated land ....farms	296,303	301,028	13,553	15,070	1,069	1,118
....acres	55,822,231	56,599,305	5,124,262	5,443,674	530,902	499,381
Harvested cropland ....farms	261,281	256,105	12,376	13,648	983	1,079
....acres	52,092,384	51,537,104	4,952,408	5,138,650	528,159	498,188
Pastureland and other land ....farms	60,330	72,585	1,965	2,475	119	50
....acres	3,729,847	5,062,201	171,854	305,024	2,743	1,193
FERTILIZER AND CHEMICALS						
Commercial fertilizer, lime, and soil conditioners ....farms	877,907	1,022,036	67,448	84,815	9,391	11,776
....acres	247,802,465	265,995,497	23,621,890	27,621,435	1,422,344	1,782,392
Manure used ....farms	275,420	307,073	14,465	15,982	2,914	3,050
....acres	22,072,968	22,096,315	1,799,556	1,810,221	302,388	311,453
Acres treated to control - Insects ....farms	361,286	354,357	19,142	19,494	2,417	1,135
....acres	100,719,008	90,947,822	6,056,814	6,302,460	454,423	166,364
Weeds, grass, or brush ....farms	794,320	703,884	67,007	59,635	6,419	6,090
....acres	285,510,954	226,295,783	29,673,421	20,295,770	1,040,485	915,481
Nematodes ....farms	58,865	34,992	1,563	664	62	60
....acres	14,454,000	7,560,158	408,914	150,645	9,626	15,344
Diseases in crops and orchards ....farms	121,682	97,333	5,392	3,832	413	338
....acres	35,006,868	22,693,212	2,374,713	1,685,740	182,070	151,995
Chemicals used to control growth, thin fruit, ripen, or defoliate ....farms	53,200	44,638	2,384	1,605	140	68
....acres	13,136,568	12,125,799	638,197	528,102	47,662	15,609
SELECTED CROPS HARVESTED						
Corn, all ....farms	376,179	375,631	8,895	8,711	391	357
....acres	94,609,673	92,228,203	3,367,195	3,461,495	79,533	87,041
Soybeans for beans ....farms	302,963	279,110	8,981	7,699	636	790
....acres	76,104,780	63,915,821	2,608,588	1,919,729	332,772	358,380
Small grains (wheat, oats, barley, rye) ....farms	184,481	201,413	26,747	25,787	266	328
....acres	53,668,136	56,231,436	12,506,170	11,462,433	41,974	56,034
Cotton, all ....farms	18,155	18,605	1,735	1,588	3	11
....acres	9,384,080	10,493,238	714,042	763,489	(D)	4,089
Rice ....farms	5,591	6,084	532	610	459	543
....acres	2,693,759	2,758,792	273,792	266,265	232,161	232,423
Vegetables harvested for sale ....farms	72,045	69,172	1,620	2,025	248	243
....acres	4,180,891	4,356,880	38,489	53,912	2,064	3,483
Land in orchards ....farms	106,488	115,935	4,420	5,989	203	266
....acres	5,199,729	5,039,476	148,827	187,787	1,240	1,973
Nursery, greenhouse, floriculture, and sod ....farms	54,557	41,708	1,117	1,051	159	128
....acres	892,089	721,458	33,351	35,585	2,180	2,168
All other crops (other than those listed above) ....farms	931,925	986,391	88,524	102,372	12,510	14,529
....acres	72,024,554	79,856,490	8,526,206	10,142,218	757,545	1,042,396
LIVESTOCK AND POULTRY						
Cattle and calves inventory ....farms	913,246	963,669	121,070	128,505	17,372	18,234
....number	89,994,614	96,347,858	14,727,321	17,452,305	1,076,735	1,219,798
Hogs and pigs inventory ....farms	63,246	75,442	4,110	5,410	463	609
....number	66,026,785	67,786,318	4,413,958	5,137,357	23,866	32,447
Sheep and lambs inventory ....farms	88,338	83,134	4,210	4,355	641	436
....number	5,364,844	5,819,162	129,569	184,741	18,265	10,941
Total horses and ponies inventory ....farms	504,795	575,942	55,413	62,862	6,412	7,824
....number	3,621,348	4,028,827	372,327	406,933	36,304	46,862
Goats, all inventory ....farms	128,456	144,466	10,835	12,905	1,617	1,817
....number	2,621,514	3,140,529	209,988	283,332	37,997	45,712
Chickens, all inventory ....farms	221,779	166,680	18,819	15,730	2,991	2,535
....number	1,974,854,740	2,058,223,629	267,126,250	308,309,875	53,665,570	62,350,617

--continued

Table 1. **Summary by Hydrologic Unit Code: 2012 and 2007** (continued)

[For meaning of abbreviations and symbols, see introductory text.]

Item		H110200		H110300		H110400	
		2012	2007	2012	2007	2012	2007
FARMS AND LAND IN FARMS							
Farms	farms	7,049	7,809	14,886	15,381	4,128	4,331
Land in farms	acres	10,749,580	10,750,990	12,874,291	12,477,599	6,796,892	6,351,082
LAND USE AND PRACTICES							
Total cropland	farms	3,933	4,462	12,891	13,325	3,492	3,567
	acres	2,385,348	2,675,808	9,447,853	8,875,683	3,957,210	3,623,232
Harvested cropland	farms	2,429	2,954	9,803	9,838	1,820	1,779
	acres	899,323	1,204,881	6,580,660	5,913,698	2,134,206	2,007,144
Other pasture and grazing land that could have been used for crops without additional improvement (see text)	farms	424	1,113	763	1,980	181	526
	acres	111,936	376,547	113,935	293,888	60,913	168,195
Cropland idle or used for cover crops or soil-improvement but not harvested and not pastured or grazed	farms	1,419	1,210	5,402	4,565	2,401	2,009
	acres	629,655	551,464	1,087,270	975,395	859,265	733,176
Cropland on which all crops failed or were abandoned	farms	1,112	330	1,603	1,774	432	208
	acres	237,416	38,343	327,268	410,280	136,833	107,766
Cropland in cultivated summer fallow	farms	637	604	2,816	3,141	1,156	1,076
	acres	507,018	504,573	1,338,720	1,282,422	765,993	606,951
Total woodland	farms	747	738	1,689	1,902	88	82
	acres	379,938	432,206	71,739	78,318	13,044	12,360
Woodland pastured	farms	478	504	595	601	21	16
	acres	313,945	343,452	27,322	23,477	(D)	9,153
Woodland not pastured	farms	334	289	1,217	1,463	70	69
	acres	65,993	88,754	44,417	54,841	(D)	3,207
Permanent pasture and rangeland, other than cropland and woodland pastured (see text)	farms	4,784	5,194	8,018	8,361	1,999	2,039
	acres	7,879,677	7,474,833	3,023,568	3,204,521	2,702,106	2,585,290
Land in farmsteads, buildings, livestock facilities, ponds, roads, wasteland, etc.	farms	3,474	3,260	8,799	7,362	1,804	1,377
	acres	104,617	168,143	331,131	319,077	124,532	130,200
Cropland on which no-till practices were used	farms	451	(NA)	4,089	(NA)	864	(NA)
	acres	622,579	(NA)	2,893,063	(NA)	1,012,470	(NA)
Cropland on which conservation tillage, excluding no till, practices were used	farms	369	(NA)	3,035	(NA)	929	(NA)
	acres	435,771	(NA)	2,554,109	(NA)	1,164,117	(NA)
Irrigated land	farms	2,010	2,371	2,572	2,422	974	960
	acres	274,117	385,246	1,327,499	1,231,085	815,142	834,748
Harvested cropland	farms	1,736	2,029	2,538	2,392	948	936
	acres	242,619	318,128	1,317,851	1,207,008	804,091	817,278
Pastureland and other land	farms	525	707	83	119	82	61
	acres	31,498	67,118	9,648	24,077	11,051	17,470
FERTILIZER AND CHEMICALS							
Commercial fertilizer, lime, and soil conditioners	farms	1,260	1,534	7,928	8,516	1,575	1,653
	acres	762,782	851,208	5,526,312	5,902,647	1,884,486	2,016,057
Manure used	farms	447	576	1,121	1,330	225	203
	acres	33,185	44,980	212,863	212,003	62,688	64,354
Acres treated to control -							
Insects	farms	646	557	2,836	2,710	777	620
	acres	238,779	195,023	1,078,198	1,165,062	573,903	554,071
Weeds, grass, or brush	farms	1,365	1,349	8,491	6,274	1,801	1,234
	acres	1,284,591	834,763	7,030,519	4,556,027	2,691,415	1,559,784
Nematodes	farms	71	13	194	109	32	23
	acres	13,361	(D)	55,405	24,383	16,182	8,675
Diseases in crops and orchards	farms	121	81	1,590	831	308	302
	acres	50,380	22,755	859,300	464,524	234,360	287,722
Chemicals used to control growth, thin fruit, ripen, or defoliate	farms	35	20	122	47	43	11
	acres	2,835	228	25,897	13,310	12,694	5,724
SELECTED CROPS HARVESTED							
Corn, all	farms	406	532	2,548	2,411	789	796
	acres	103,779	175,619	985,287	987,434	553,137	580,563
Soybeans for beans	farms	5	9	3,016	2,288	130	129
	acres	277	377	750,807	431,018	32,419	34,455
Small grains (wheat, oats, barley, rye)	farms	597	704	7,097	6,704	1,523	1,408
	acres	493,092	574,983	3,613,778	3,067,025	1,182,987	947,537
Cotton, all	farms	-	-	78	52	28	21
	acres	-	-	26,525	18,631	10,456	8,480
Rice	farms	-	-	-	-	-	-
	acres	-	-	-	-	-	-
Vegetables harvested for sale	farms	81	92	90	106	7	15
	acres	5,056	5,335	4,823	5,274	734	1,580
Land in orchards	farms	97	87	67	72	8	7
	acres	330	304	342	437	28	71
Nursery, greenhouse, floriculture, and sod	farms	101	85	88	73	6	8
	acres	3,055	3,474	1,424	762	3	4
All other crops (other than those listed above)	farms	2,029	2,636	6,342	7,175	1,010	1,129
	acres	297,291	447,603	1,321,822	1,472,880	375,556	447,979
LIVESTOCK AND POULTRY							
Cattle and calves inventory	farms	3,091	3,427	5,390	5,594	1,223	1,313
	number	512,205	561,820	1,939,336	2,280,815	1,030,049	1,031,411
Hogs and pigs inventory	farms	153	203	219	294	28	35
	number	103,779	142,599	533,900	589,174	649,596	519,568
Sheep and lambs inventory	farms	180	242	311	349	39	41
	number	6,304	8,738	14,412	25,214	2,421	1,666
Total horses and ponies inventory	farms	2,913	3,283	2,490	3,158	603	666
	number	22,448	24,316	18,629	19,551	3,844	3,948
Goats, all inventory	farms	424	663	455	455	53	87
	number	9,484	17,401	8,332	9,428	664	1,833
Chickens, all inventory	farms	745	689	901	597	91	106
	number	22,766	18,688	(D)	(D)	2,025	3,979

--continued

Table 1. **Summary by Hydrologic Unit Code: 2012 and 2007** (continued)

[For meaning of abbreviations and symbols, see introductory text.]

Item		H110500		H110600		H110701	
		2012	2007	2012	2007	2012	2007
FARMS AND LAND IN FARMS							
Farms	farms	7,836	8,190	7,224	7,801	8,766	9,483
Land in farms	acres	4,138,434	4,237,457	5,494,387	5,702,558	4,049,118	4,258,088
LAND USE AND PRACTICES							
Total cropland	farms	5,443	6,147	5,627	6,330	5,362	6,443
	acres	1,691,868	1,880,925	2,758,505	2,953,187	993,284	1,148,062
Harvested cropland	farms	4,364	4,600	4,516	4,630	4,855	5,503
	acres	1,248,817	1,067,995	2,236,205	1,508,012	824,721	761,670
Other pasture and grazing land that could have been used for crops without additional improvement (see text)	farms	744	2,075	504	1,420	473	1,472
	acres	158,858	368,418	99,890	272,965	82,423	214,280
Cropland idle or used for cover crops or soil-improvement but not harvested and not pastured or grazed	farms	1,043	965	1,563	1,377	721	701
	acres	144,716	119,409	192,208	210,257	51,837	53,619
Cropland on which all crops failed or were abandoned	farms	611	1,167	775	2,127	338	636
	acres	97,397	297,448	158,848	886,817	28,768	105,619
Cropland in cultivated summer fallow	farms	313	273	436	512	96	151
	acres	42,080	27,655	71,354	75,136	5,535	12,874
Total woodland	farms	1,937	1,829	1,349	1,394	2,692	2,717
	acres	159,986	140,225	110,378	110,041	227,840	274,268
Woodland pastured	farms	1,303	1,238	770	772	1,752	1,751
	acres	115,305	104,320	63,643	70,519	159,533	180,113
Woodland not pastured	farms	825	775	698	745	1,205	1,242
	acres	44,681	35,905	46,735	39,522	68,307	94,155
Permanent pasture and rangeland, other than cropland and woodland pastured (see text)	farms	6,071	5,885	5,242	5,470	6,704	6,731
	acres	2,164,587	2,117,933	2,497,295	2,507,417	2,715,451	2,738,860
Land in farmsteads, buildings, livestock facilities, ponds, roads, wasteland, etc.	farms	4,024	3,252	3,936	3,430	4,952	3,904
	acres	121,993	98,374	128,209	131,913	112,543	96,898
Cropland on which no-till practices were used	farms	823	(NA)	1,383	(NA)	584	(NA)
	acres	295,046	(NA)	748,857	(NA)	166,195	(NA)
Cropland on which conservation tillage, excluding no till, practices were used	farms	679	(NA)	805	(NA)	335	(NA)
	acres	173,042	(NA)	408,000	(NA)	110,715	(NA)
Irrigated land	farms	261	320	228	257	179	181
	acres	34,355	29,861	68,284	58,002	12,929	6,853
Harvested cropland	farms	224	275	218	237	162	157
	acres	32,167	25,227	64,138	55,116	11,621	6,200
Pastureland and other land	farms	51	67	19	26	23	35
	acres	2,188	4,634	4,146	2,886	1,308	653
FERTILIZER AND CHEMICALS							
Commercial fertilizer, lime, and soil conditioners	farms	3,246	3,958	3,500	4,148	2,460	3,110
	acres	1,224,040	1,334,364	1,920,756	2,247,609	581,623	729,594
Manure used	farms	224	280	228	233	455	391
	acres	15,259	18,764	19,034	17,457	65,406	20,445
Acres treated to control -							
Insects	farms	801	1,000	990	946	526	724
	acres	249,056	327,462	303,474	356,415	126,379	95,575
Weeds, grass, or brush	farms	3,451	2,781	3,932	2,948	2,842	2,683
	acres	1,293,673	735,002	2,309,731	1,317,899	892,343	685,455
Nematodes	farms	25	25	46	37	30	12
	acres	4,562	4,472	11,275	15,758	1,803	2,337
Diseases in crops and orchards	farms	218	140	387	177	123	128
	acres	84,578	40,032	214,501	70,126	20,922	9,098
Chemicals used to control growth, thin fruit, ripen, or defoliate	farms	52	33	62	38	92	17
	acres	8,711	2,607	14,042	16,604	3,764	473
SELECTED CROPS HARVESTED							
Corn, all	farms	82	78	442	297	462	380
	acres	19,821	16,983	125,637	89,970	119,971	87,190
Soybeans for beans	farms	107	51	651	459	742	625
	acres	20,708	7,426	155,459	91,372	234,327	136,606
Small grains (wheat, oats, barley, rye)	farms	2,266	1,829	2,972	2,387	775	589
	acres	913,739	697,373	1,606,670	917,198	163,289	102,494
Cotton, all	farms	11	7	56	46	-	-
	acres	3,635	690	18,244	19,045	-	-
Rice	farms	-	-	-	-	-	-
	acres	-	-	-	-	-	-
Vegetables harvested for sale	farms	60	108	13	21	63	69
	acres	292	420	32	105	109	93
Land in orchards	farms	91	161	78	80	328	497
	acres	1,238	2,245	1,082	1,471	16,980	21,041
Nursery, greenhouse, floriculture, and sod	farms	28	37	14	23	57	43
	acres	185	89	(D)	578	3,920	816
All other crops (other than those listed above)	farms	3,187	3,727	2,894	3,493	4,190	4,907
	acres	295,456	344,582	367,754	402,387	340,049	428,582
LIVESTOCK AND POULTRY							
Cattle and calves inventory	farms	4,821	5,035	3,726	4,171	5,589	5,993
	number	512,366	668,545	460,093	614,269	513,160	607,928
Hogs and pigs inventory	farms	162	219	109	169	200	244
	number	374,184	423,024	2,776	24,047	42,517	47,599
Sheep and lambs inventory	farms	208	244	125	175	215	170
	number	7,539	11,268	5,051	13,860	5,209	6,716
Total horses and ponies inventory	farms	2,030	2,125	1,503	1,765	2,927	3,380
	number	12,076	13,277	8,842	10,332	32,146	27,853
Goats, all inventory	farms	442	480	344	365	531	683
	number	11,454	11,483	7,572	7,141	10,207	15,825
Chickens, all inventory	farms	603	459	369	280	941	720
	number	46,043	22,974	8,966	7,850	1,252,684	(D)

--continued

Table 1. **Summary by Hydrologic Unit Code: 2012 and 2007** (continued)

[For meaning of abbreviations and symbols, see introductory text.]

Item		H110702		H110800		H110901	
		2012	2007	2012	2007	2012	2007
FARMS AND LAND IN FARMS							
Farms	farms	19,347	20,606	1,904	1,918	1,911	2,036
Land in farms	acres	6,259,326	6,369,567	6,364,449	6,481,214	5,573,778	5,817,023
LAND USE AND PRACTICES							
Total cropland	farms	13,450	15,238	856	1,134	1,108	1,315
	acres	2,722,362	2,902,236	209,662	275,572	1,025,691	1,367,864
Harvested cropland	farms	12,012	13,190	394	682	534	764
	acres	2,385,870	2,323,757	21,582	60,903	507,347	810,066
Other pasture and grazing land that could have been used for crops without additional improvement (see text)	farms	1,101	3,344	107	448	117	358
	acres	105,451	318,879	17,963	105,204	71,487	197,590
Cropland idle or used for cover crops or soil-improvement but not harvested and not pastured or grazed	farms	2,383	1,909	264	256	567	507
	acres	145,009	127,148	84,584	87,637	227,246	225,863
Cropland on which all crops failed or were abandoned	farms	742	999	323	142	307	121
	acres	65,807	112,495	71,436	14,074	157,245	27,606
Cropland in cultivated summer fallow	farms	219	308	60	58	167	255
	acres	20,225	19,957	14,097	7,754	62,366	106,739
Total woodland	farms	7,739	7,867	422	400	24	31
	acres	442,736	458,110	873,578	818,204	13,449	9,208
Woodland pastured	farms	4,705	4,855	320	282	18	17
	acres	226,854	240,718	(D)	(D)	11,696	6,886
Woodland not pastured	farms	4,020	4,080	171	186	11	16
	acres	215,882	217,392	(D)	(D)	1,753	2,322
Permanent pasture and rangeland, other than cropland and woodland pastured (see text)	farms	14,433	14,163	1,562	1,380	1,350	1,358
	acres	2,861,137	2,776,925	5,256,248	5,340,590	4,488,544	4,368,586
Land in farmsteads, buildings, livestock facilities, ponds, roads, wasteland, etc.	farms	11,720	9,747	705	593	755	541
	acres	233,091	232,296	24,961	46,848	46,094	71,365
Cropland on which no-till practices were used	farms	2,293	(NA)	61	(NA)	221	(NA)
	acres	623,164	(NA)	10,488	(NA)	204,393	(NA)
Cropland on which conservation tillage, excluding no till, practices were used	farms	1,085	(NA)	34	(NA)	256	(NA)
	acres	363,296	(NA)	12,862	(NA)	253,699	(NA)
Irrigated land	farms	367	377	431	752	365	469
	acres	22,153	29,943	24,269	51,032	335,578	420,989
Harvested cropland	farms	342	341	306	551	347	421
	acres	20,613	28,472	14,027	29,602	321,787	399,373
Pastureland and other land	farms	37	42	175	291	29	77
	acres	1,540	1,471	10,242	21,430	13,791	21,616
FERTILIZER AND CHEMICALS							
Commercial fertilizer, lime, and soil conditioners	farms	7,424	9,078	83	213	455	635
	acres	1,685,891	2,081,514	24,693	41,818	533,266	694,918
Manure used	farms	1,927	2,190	23	62	95	90
	acres	209,361	221,040	2,411	2,376	54,628	28,093
Acres treated to control -							
Insects	farms	1,591	1,579	21	40	266	296
	acres	369,938	249,703	2,928	35,888	274,720	299,200
Weeds, grass, or brush	farms	6,725	6,214	93	146	551	530
	acres	1,991,203	1,508,395	57,796	51,066	637,277	612,895
Nematodes	farms	140	53	2	5	33	9
	acres	22,271	8,867	(D)	870	26,172	3,030
Diseases in crops and orchards	farms	420	191	2	4	59	91
	acres	111,909	32,153	(D)	18	55,596	110,933
Chemicals used to control growth, thin fruit, ripen, or defoliate	farms	95	76	9	3	65	46
	acres	9,879	3,116	932	12	38,344	13,355
SELECTED CROPS HARVESTED							
Corn, all	farms	1,923	1,783	3	3	251	304
	acres	446,534	337,485	(D)	20	176,935	256,335
Soybeans for beans	farms	2,822	2,569	-	-	10	11
	acres	759,143	584,160	-	-	5,105	2,209
Small grains (wheat, oats, barley, rye)	farms	2,526	2,470	18	75	307	520
	acres	520,984	491,036	(D)	23,234	170,455	382,950
Cotton, all	farms	1	1	-	2	98	58
	acres	(D)	(D)	-	(D)	44,397	21,898
Rice	farms	-	-	-	-	-	-
	acres	-	-	-	-	-	-
Vegetables harvested for sale	farms	169	169	24	10	6	7
	acres	1,520	8,480	10	8	(D)	23
Land in orchards	farms	268	404	50	33	10	12
	acres	13,908	17,602	(D)	(D)	58	(D)
Nursery, greenhouse, floriculture, and sod	farms	103	81	11	8	7	6
	acres	1,779	(D)	36	12	1	(D)
All other crops (other than those listed above)	farms	10,148	11,680	362	630	308	481
	acres	788,388	981,433	16,858	37,035	109,923	154,779
LIVESTOCK AND POULTRY							
Cattle and calves inventory	farms	12,662	13,578	1,295	1,144	879	935
	number	1,145,246	1,259,734	108,628	135,522	579,650	718,494
Hogs and pigs inventory	farms	416	653	15	37	45	53
	number	61,238	96,918	47	112	1,990	1,721
Sheep and lambs inventory	farms	391	411	46	72	28	30
	number	11,021	17,313	668	1,774	317	545
Total horses and ponies inventory	farms	4,768	5,727	585	942	564	635
	number	28,730	33,508	3,952	5,494	5,856	7,042
Goats, all inventory	farms	974	1,266	76	96	66	86
	number	17,181	27,872	868	1,511	800	1,560
Chickens, all inventory	farms	2,034	1,656	103	130	98	75
	number	48,799,309	49,116,747	1,977	3,177	3,370	2,095

--continued

Table 1. **Summary by Hydrologic Unit Code: 2012 and 2007** (continued)

[For meaning of abbreviations and symbols, see introductory text.]

Item		H110902		H111001		H111002	
		2012	2007	2012	2007	2012	2007
FARMS AND LAND IN FARMS							
Farms	farms	8,460	8,942	2,702	2,787	1,779	1,914
Land in farms	acres	2,946,750	2,933,336	4,759,626	4,718,347	2,381,980	2,426,166
LAND USE AND PRACTICES							
Total cropland	farms	4,774	5,827	2,141	2,178	1,301	1,361
	acres	765,602	879,157	2,098,534	2,326,312	740,545	834,566
Harvested cropland	farms	3,931	4,563	1,055	1,143	576	735
	acres	551,430	549,382	1,200,069	1,365,168	349,492	464,339
Other pasture and grazing land that could have been used for crops without additional improvement (see text)	farms	571	1,770	186	543	139	430
	acres	79,234	222,447	90,139	255,518	53,916	147,714
Cropland idle or used for cover crops or soil-improvement but not harvested and not pastured or grazed	farms	701	717	1,363	1,063	833	533
	acres	78,285	63,806	459,834	425,349	193,954	131,170
Cropland on which all crops failed or were abandoned	farms	433	396	406	173	192	113
	acres	40,122	35,859	171,683	58,685	57,617	24,767
Cropland in cultivated summer fallow	farms	134	143	375	419	208	196
	acres	16,531	7,663	176,809	221,592	85,566	66,576
Total woodland	farms	2,973	3,023	29	32	39	57
	acres	327,586	319,779	28,006	17,405	5,241	15,119
Woodland pastured	farms	2,159	2,225	9	18	18	32
	acres	226,647	233,367	18,568	15,547	2,087	(D)
Woodland not pastured	farms	1,142	1,100	21	15	24	27
	acres	100,939	86,412	9,438	1,858	3,154	(D)
Permanent pasture and rangeland, other than cropland and woodland pastured (see text)	farms	6,551	6,364	1,468	1,462	1,353	1,312
	acres	1,753,447	1,658,347	2,546,927	2,269,615	1,586,361	1,535,261
Land in farmsteads, buildings, livestock facilities, ponds, roads, wasteland, etc.	farms	4,334	3,291	1,018	707	722	533
	acres	100,115	76,053	86,159	105,015	49,833	41,220
Cropland on which no-till practices were used	farms	412	(NA)	529	(NA)	198	(NA)
	acres	103,260	(NA)	554,104	(NA)	143,401	(NA)
Cropland on which conservation tillage, excluding no till, practices were used	farms	277	(NA)	472	(NA)	214	(NA)
	acres	51,728	(NA)	565,273	(NA)	156,315	(NA)
Irrigated land	farms	306	315	610	662	185	223
	acres	29,275	24,690	617,576	668,406	91,356	111,705
Harvested cropland	farms	249	275	588	638	169	203
	acres	27,043	21,579	603,493	634,936	85,606	99,709
Pastureland and other land	farms	77	62	51	75	29	45
	acres	2,232	3,111	14,083	33,470	5,750	11,996
FERTILIZER AND CHEMICALS							
Commercial fertilizer, lime, and soil conditioners	farms	2,428	3,296	841	1,001	445	631
	acres	475,797	570,225	962,595	1,194,211	305,855	448,441
Manure used	farms	317	368	124	165	24	42
	acres	25,450	30,468	75,387	97,499	6,946	25,666
Acres treated to control -							
Insects	farms	585	690	463	392	105	117
	acres	91,133	76,666	438,454	360,761	72,772	89,339
Weeds, grass, or brush	farms	2,587	2,496	1,004	754	527	385
	acres	574,641	399,657	1,400,388	928,656	475,041	302,687
Nematodes	farms	26	21	60	13	7	1
	acres	2,589	3,240	28,710	17,910	1,557	(D)
Diseases in crops and orchards	farms	144	119	173	153	32	47
	acres	26,761	17,563	139,921	140,308	14,830	49,305
Chemicals used to control growth, thin fruit, ripen, or defoliate	farms	87	50	107	57	21	13
	acres	7,302	2,404	46,720	28,605	11,382	5,606
SELECTED CROPS HARVESTED							
Corn, all	farms	48	45	495	521	51	68
	acres	13,558	12,034	346,862	375,591	34,344	34,420
Soybeans for beans	farms	49	38	23	19	11	16
	acres	8,449	5,536	6,231	(D)	2,056	3,295
Small grains (wheat, oats, barley, rye)	farms	722	680	809	940	401	480
	acres	226,215	208,064	611,001	786,347	241,989	310,613
Cotton, all	farms	27	12	130	52	24	10
	acres	6,405	2,127	55,296	24,085	11,460	4,664
Rice	farms	-	-	-	-	-	-
	acres	-	-	-	-	-	-
Vegetables harvested for sale	farms	69	124	11	13	4	2
	acres	549	2,308	5,651	5,881	27	(D)
Land in orchards	farms	275	431	3	2	1	5
	acres	6,399	9,266	(D)	(D)	(D)	(D)
Nursery, greenhouse, floriculture, and sod	farms	44	52	3	1	1	1
	acres	1,874	1,158	3	(D)	(D)	(D)
All other crops (other than those listed above)	farms	3,454	4,056	540	583	350	490
	acres	288,949	309,182	185,332	193,778	69,564	113,906
LIVESTOCK AND POULTRY							
Cattle and calves inventory	farms	5,200	5,543	922	1,021	875	956
	number	341,050	424,538	1,007,257	1,076,425	241,878	297,885
Hogs and pigs inventory	farms	252	301	31	37	24	44
	number	168,718	129,992	1,472,866	1,638,940	701,398	998,120
Sheep and lambs inventory	farms	192	198	28	20	12	28
	number	4,980	6,315	622	415	186	446
Total horses and ponies inventory	farms	2,786	2,829	468	569	346	389
	number	16,927	17,996	4,097	5,293	2,243	2,613
Goats, all inventory	farms	530	616	36	53	34	50
	number	9,874	12,690	1,660	2,132	3,080	3,303
Chickens, all inventory	farms	872	601	49	49	56	43
	number	133,618	337,288	1,539	1,446	1,431	1,069

--continued

Table 1. **Summary by Hydrologic Unit Code: 2012 and 2007** (continued)

[For meaning of abbreviations and symbols, see introductory text.]

Item		H111003		H111101		H111102	
		2012	2007	2012	2007	2012	2007
FARMS AND LAND IN FARMS							
Farms	farms	9,630	10,184	12,984	13,880	9,029	9,912
Land in farms	acres	2,905,155	3,052,020	2,476,829	2,602,760	1,659,754	1,628,082
LAND USE AND PRACTICES							
Total cropland	farms	5,513	6,602	7,588	9,072	5,771	6,967
	acres	754,528	940,968	642,073	834,321	603,376	710,092
Harvested cropland	farms	4,602	5,219	6,849	7,726	5,238	5,797
	acres	538,202	571,295	533,250	575,871	522,854	540,151
Other pasture and grazing land that could have been used for crops without additional improvement (see text)	farms	656	2,042	655	2,369	409	1,871
	acres	86,367	252,802	51,942	199,011	26,019	117,675
Cropland idle or used for cover crops or soil-improvement but not harvested and not pastured or grazed	farms	807	800	626	686	542	609
	acres	66,982	57,139	33,923	37,645	28,139	38,814
Cropland on which all crops failed or were abandoned	farms	554	482	364	252	341	156
	acres	45,103	45,958	18,847	16,923	22,695	11,042
Cropland in cultivated summer fallow	farms	169	165	77	77	78	65
	acres	17,874	13,774	4,111	4,871	3,669	2,410
Total woodland	farms	3,793	3,803	5,998	5,927	5,012	4,782
	acres	356,864	300,958	518,979	496,011	350,196	330,162
Woodland pastured	farms	2,736	2,809	3,957	3,977	2,807	2,881
	acres	231,667	216,293	279,064	271,644	127,204	131,445
Woodland not pastured	farms	1,486	1,378	2,844	2,703	2,998	2,640
	acres	125,197	84,665	239,915	224,367	222,992	198,717
Permanent pasture and rangeland, other than cropland and woodland pastured (see text)	farms	7,521	7,197	9,999	9,390	6,752	6,222
	acres	1,678,680	1,712,778	1,213,652	1,182,116	629,578	509,970
Land in farmsteads, buildings, livestock facilities, ponds, roads, wasteland, etc.	farms	5,124	4,001	7,057	5,387	5,108	3,923
	acres	115,083	97,316	102,125	90,312	76,604	77,858
Cropland on which no-till practices were used	farms	396	(NA)	356	(NA)	263	(NA)
	acres	65,527	(NA)	39,635	(NA)	43,447	(NA)
Cropland on which conservation tillage, excluding no till, practices were used	farms	283	(NA)	93	(NA)	96	(NA)
	acres	41,655	(NA)	20,256	(NA)	36,858	(NA)
Irrigated land	farms	293	331	282	374	434	431
	acres	17,246	19,397	23,547	32,403	107,563	110,624
Harvested cropland	farms	239	282	251	340	401	410
	acres	15,035	13,578	22,691	30,285	105,688	109,343
Pastureland and other land	farms	63	66	44	45	52	29
	acres	2,211	5,819	856	2,118	1,875	1,281
FERTILIZER AND CHEMICALS							
Commercial fertilizer, lime, and soil conditioners	farms	2,622	3,588	3,069	4,073	2,651	3,406
	acres	451,114	579,219	301,036	440,391	305,286	377,109
Manure used	farms	341	410	1,222	1,427	1,556	1,701
	acres	16,925	25,840	117,923	141,035	159,381	156,704
Acres treated to control -							
Insects	farms	525	874	551	643	1,169	546
	acres	85,540	92,673	45,646	44,595	154,342	73,502
Weeds, grass, or brush	farms	2,799	2,750	3,420	3,725	2,412	2,590
	acres	506,677	425,155	407,217	412,224	341,454	334,000
Nematodes	farms	37	20	41	38	59	33
	acres	(D)	687	1,411	1,338	12,128	4,759
Diseases in crops and orchards	farms	108	115	101	131	177	135
	acres	17,507	13,998	(D)	7,034	44,718	39,875
Chemicals used to control growth, thin fruit, ripen, or defoliate	farms	124	58	58	39	45	10
	acres	7,849	2,225	2,667	1,273	2,765	3,940
SELECTED CROPS HARVESTED							
Corn, all	farms	57	60	53	76	93	106
	acres	8,980	8,893	18,631	25,176	24,827	24,037
Soybeans for beans	farms	59	41	109	120	196	242
	acres	10,055	4,546	42,190	40,827	100,223	111,297
Small grains (wheat, oats, barley, rye)	farms	675	629	105	92	102	129
	acres	187,299	183,946	(D)	17,526	27,508	27,579
Cotton, all	farms	12	5	2	-	3	11
	acres	3,384	(D)	(D)	-	1,545	4,818
Rice	farms	-	-	-	3	61	47
	acres	-	-	-	115	30,877	27,595
Vegetables harvested for sale	farms	94	113	109	192	108	148
	acres	390	(D)	5,587	8,285	693	2,512
Land in orchards	farms	490	627	202	315	162	146
	acres	15,556	18,920	5,317	7,553	2,368	2,081
Nursery, greenhouse, floriculture, and sod	farms	57	68	96	99	94	87
	acres	2,170	(D)	3,947	7,915	1,514	3,428
All other crops (other than those listed above)	farms	4,055	4,708	6,632	7,455	4,934	5,499
	acres	313,246	351,626	440,629	476,237	349,336	375,725
LIVESTOCK AND POULTRY							
Cattle and calves inventory	farms	6,111	6,271	8,611	9,152	5,869	6,516
	number	362,896	439,979	461,309	544,984	346,336	375,112
Hogs and pigs inventory	farms	302	378	354	489	150	219
	number	62,718	94,473	16,336	88,828	35,133	72,535
Sheep and lambs inventory	farms	206	259	296	318	147	196
	number	6,044	5,184	7,494	10,358	3,586	4,449
Total horses and ponies inventory	farms	3,060	3,311	4,246	4,641	2,455	2,800
	number	19,714	21,801	24,282	27,129	14,535	17,527
Goats, all inventory	farms	659	773	821	953	482	512
	number	11,786	15,346	12,353	17,063	6,526	7,398
Chickens, all inventory	farms	1,090	775	1,784	1,550	1,267	1,303
	number	(D)	64,379	44,908,338	50,211,749	47,325,248	52,807,675

--continued

Table 1. **Summary by Hydrologic Unit Code: 2012 and 2007** (continued)

[For meaning of abbreviations and symbols, see introductory text.]

Item		H111201		H111202		H111203	
		2012	2007	2012	2007	2012	2007
FARMS AND LAND IN FARMS							
Farms	farms	3,840	3,945	1,174	1,238	3,506	3,582
Land in farms	acres	4,392,799	4,612,613	1,312,920	1,335,297	2,814,229	2,769,578
LAND USE AND PRACTICES							
Total cropland	farms	2,952	3,063	871	928	2,531	2,537
	acres	2,195,989	2,206,845	422,662	451,589	1,001,013	1,122,618
Harvested cropland	farms	1,212	1,586	474	487	1,461	1,504
	acres	723,646	1,136,427	248,893	271,884	626,166	652,513
Other pasture and grazing land that could have been used for crops without additional improvement (see text)	farms	361	949	149	305	331	913
	acres	125,530	359,494	46,485	86,669	61,480	233,362
Cropland idle or used for cover crops or soil-improvement but not harvested and not pastured or grazed	farms	1,705	1,316	403	328	970	769
	acres	628,701	496,642	73,900	65,931	169,106	166,937
Cropland on which all crops failed or were abandoned	farms	1,047	209	167	67	449	170
	acres	586,602	55,358	44,407	8,890	104,410	21,232
Cropland in cultivated summer fallow	farms	429	488	75	58	189	232
	acres	131,510	158,924	8,977	18,215	39,851	48,574
Total woodland	farms	99	82	68	93	206	233
	acres	18,680	17,295	9,321	10,819	26,129	18,744
Woodland pastured	farms	71	45	31	55	107	122
	acres	13,247	13,294	2,205	6,691	18,715	13,301
Woodland not pastured	farms	38	41	39	44	114	129
	acres	5,433	4,001	7,116	4,128	7,414	5,443
Permanent pasture and rangeland, other than cropland and woodland pastured (see text)	farms	2,360	2,428	831	828	2,671	2,574
	acres	2,068,296	2,301,314	850,613	852,905	1,737,680	1,581,435
Land in farmsteads, buildings, livestock facilities, ponds, roads, wasteland, etc.	farms	1,716	1,182	517	326	1,489	1,077
	acres	109,834	87,159	30,324	19,984	49,407	46,781
Cropland on which no-till practices were used	farms	461	(NA)	203	(NA)	498	(NA)
	acres	336,581	(NA)	146,192	(NA)	282,427	(NA)
Cropland on which conservation tillage, excluding no till, practices were used	farms	526	(NA)	90	(NA)	308	(NA)
	acres	392,906	(NA)	43,486	(NA)	153,421	(NA)
Irrigated land	farms	836	851	159	184	227	293
	acres	377,380	432,804	41,348	72,240	76,539	97,318
Harvested cropland	farms	792	783	156	173	202	261
	acres	348,951	398,022	39,111	69,502	73,641	89,506
Pastureland and other land	farms	120	142	22	22	35	51
	acres	28,429	34,782	2,237	2,738	2,898	7,812
FERTILIZER AND CHEMICALS							
Commercial fertilizer, lime, and soil conditioners	farms	1,092	1,262	412	495	1,212	1,414
	acres	665,961	862,334	243,933	278,533	622,558	686,395
Manure used	farms	235	213	12	9	71	54
	acres	87,542	93,667	2,116	2,543	29,060	19,387
Acres treated to control -							
Insects	farms	483	634	128	174	284	375
	acres	286,745	435,018	69,732	113,321	131,918	175,297
Weeds, grass, or brush	farms	1,397	1,178	456	331	1,296	949
	acres	1,245,131	866,445	306,775	166,471	686,781	460,542
Nematodes	farms	199	29	49	6	35	11
	acres	76,836	14,205	21,630	2,251	8,628	2,154
Diseases in crops and orchards	farms	88	69	22	19	91	65
	acres	32,812	32,386	13,055	4,862	50,834	33,153
Chemicals used to control growth, thin fruit, ripen, or defoliate	farms	280	246	61	79	64	126
	acres	123,243	113,917	23,678	52,990	28,708	52,760
SELECTED CROPS HARVESTED							
Corn, all	farms	315	293	8	13	51	89
	acres	116,226	123,160	(D)	3,634	19,464	29,364
Soybeans for beans	farms	3	1	-	2	10	8
	acres	(D)	(D)	-	(D)	1,001	1,347
Small grains (wheat, oats, barley, rye)	farms	530	983	301	278	954	854
	acres	231,812	533,425	171,054	155,157	435,286	404,831
Cotton, all	farms	434	379	121	120	139	163
	acres	193,378	208,999	43,556	71,010	60,775	64,229
Rice	farms	-	-	-	-	-	-
	acres	-	-	-	-	-	-
Vegetables harvested for sale	farms	20	20	4	6	1	11
	acres	1,497	2,144	24	(D)	(D)	58
Land in orchards	farms	24	16	5	14	14	32
	acres	102	(D)	22	183	140	236
Nursery, greenhouse, floriculture, and sod	farms	15	15	1	3	6	7
	acres	312	14	(D)	(D)	(D)	3
All other crops (other than those listed above)	farms	708	1,072	240	314	896	1,092
	acres	189,372	279,090	35,578	44,126	113,294	156,009
LIVESTOCK AND POULTRY							
Cattle and calves inventory	farms	1,446	1,670	580	619	1,894	1,960
	number	1,131,774	1,493,021	85,750	119,197	283,341	373,211
Hogs and pigs inventory	farms	55	52	21	19	50	60
	number	1,187	835	247	321	8,971	7,050
Sheep and lambs inventory	farms	56	59	10	8	64	53
	number	2,020	23,097	259	31	2,195	2,449
Total horses and ponies inventory	farms	805	935	270	241	770	763
	number	7,788	6,838	1,528	1,585	3,836	4,051
Goats, all inventory	farms	120	165	39	45	122	100
	number	3,345	3,469	1,566	1,551	2,554	2,633
Chickens, all inventory	farms	118	101	33	25	124	90
	number	7,334	2,507	846	344	3,012	4,091

--continued

Table 1. **Summary by Hydrologic Unit Code: 2012 and 2007** (continued)

[For meaning of abbreviations and symbols, see introductory text.]

Item		H111301		H111302		H111303	
		2012	2007	2012	2007	2012	2007
FARMS AND LAND IN FARMS							
Farms	farms	2,545	2,561	9,256	9,811	8,860	10,046
Land in farms	acres	2,965,162	2,967,673	6,161,702	6,253,797	4,643,234	4,812,775
LAND USE AND PRACTICES							
Total cropland	farms	1,953	2,081	5,559	6,660	5,289	6,828
	acres	1,037,702	1,209,184	1,491,604	1,790,833	1,350,897	1,687,174
Harvested cropland	farms	941	1,157	4,254	4,934	4,340	5,333
	acres	534,065	643,471	928,773	972,218	1,017,724	1,068,711
Other pasture and grazing land that could have been used for crops without additional improvement (see text)	farms	261	724	820	2,414	712	2,268
	acres	96,246	272,997	220,695	535,669	128,688	443,940
Cropland idle or used for cover crops or soil-improvement but not harvested and not pastured or grazed	farms	967	790	833	852	752	805
	acres	201,191	214,330	111,410	108,414	89,013	73,009
Cropland on which all crops failed or were abandoned	farms	474	195	850	637	606	640
	acres	172,655	38,270	179,485	98,441	67,223	64,226
Cropland in cultivated summer fallow	farms	195	234	360	421	327	326
	acres	33,545	40,116	51,241	76,091	48,249	37,288
Total woodland	farms	179	146	2,244	2,329	2,238	2,351
	acres	34,923	24,564	270,485	233,932	240,029	198,760
Woodland pastured	farms	111	96	1,623	1,744	1,672	1,729
	acres	26,647	18,412	214,306	186,465	167,759	146,343
Woodland not pastured	farms	87	61	833	783	775	804
	acres	8,276	6,152	56,179	47,467	72,270	52,417
Permanent pasture and rangeland, other than cropland and woodland pastured (see text)	farms	1,798	1,622	7,481	7,419	7,392	7,660
	acres	1,820,822	1,686,617	4,275,266	4,135,217	2,926,036	2,804,759
Land in farmsteads, buildings, livestock facilities, ponds, roads, wasteland, etc.	farms	1,013	758	4,650	3,353	4,457	3,684
	acres	71,715	47,308	124,347	93,815	126,272	122,082
Cropland on which no-till practices were used	farms	304	(NA)	682	(NA)	840	(NA)
	acres	216,438	(NA)	292,149	(NA)	275,094	(NA)
Cropland on which conservation tillage, excluding no till, practices were used	farms	267	(NA)	412	(NA)	420	(NA)
	acres	155,560	(NA)	109,400	(NA)	131,627	(NA)
Irrigated land	farms	292	381	298	451	336	412
	acres	110,043	150,292	23,729	33,281	55,131	54,631
Harvested cropland	farms	265	347	245	376	296	351
	acres	99,633	137,195	21,288	23,755	51,388	47,201
Pastureland and other land	farms	52	66	59	105	64	98
	acres	10,410	13,097	2,441	9,526	3,743	7,430
FERTILIZER AND CHEMICALS							
Commercial fertilizer, lime, and soil conditioners	farms	800	1,044	3,192	4,368	3,289	4,465
	acres	496,835	602,352	1,047,921	1,227,005	1,050,656	1,238,127
Manure used	farms	45	45	274	294	204	263
	acres	16,804	8,491	38,720	20,189	23,471	19,608
Acres treated to control -							
Insects	farms	253	502	802	1,146	829	1,239
	acres	174,681	314,497	280,752	424,475	199,516	287,662
Weeds, grass, or brush	farms	996	752	3,165	2,769	3,398	3,293
	acres	755,894	444,440	1,193,710	848,930	1,143,441	828,137
Nematodes	farms	82	4	101	22	59	36
	acres	35,722	1,070	36,680	2,313	7,580	4,416
Diseases in crops and orchards	farms	38	38	165	114	188	191
	acres	15,693	19,929	60,522	19,944	58,438	42,535
Chemicals used to control growth, thin fruit, ripen, or defoliate	farms	159	200	221	105	126	97
	acres	87,624	101,553	40,717	29,024	23,072	16,969
SELECTED CROPS HARVESTED							
Corn, all	farms	35	65	51	52	91	91
	acres	7,788	13,680	12,033	12,716	17,478	12,825
Soybeans for beans	farms	1	2	12	6	111	64
	acres	(D)	(D)	1,226	598	15,448	12,049
Small grains (wheat, oats, barley, rye)	farms	613	680	1,229	1,175	1,534	1,500
	acres	330,282	310,507	555,067	520,523	589,982	603,777
Cotton, all	farms	277	346	132	143	106	75
	acres	135,325	195,247	38,954	53,920	29,930	19,192
Rice	farms	-	-	-	-	-	-
	acres	-	-	-	-	-	-
Vegetables harvested for sale	farms	4	17	41	67	60	96
	acres	10	851	437	2,465	2,634	2,103
Land in orchards	farms	22	50	441	601	410	609
	acres	337	(D)	20,126	26,390	14,605	22,506
Nursery, greenhouse, floriculture, and sod	farms	3	5	38	33	37	46
	acres	(D)	(D)	139	348	1,219	2,833
All other crops (other than those listed above)	farms	465	750	3,356	4,089	3,495	4,479
	acres	64,539	125,035	304,697	360,180	348,816	395,883
LIVESTOCK AND POULTRY							
Cattle and calves inventory	farms	1,215	1,205	6,116	6,596	6,052	6,924
	number	130,208	201,892	616,406	754,149	554,583	750,526
Hogs and pigs inventory	farms	28	43	208	211	201	326
	number	287	858	2,481	2,493	89,592	113,507
Sheep and lambs inventory	farms	30	29	200	184	216	263
	number	687	1,611	7,626	6,454	7,920	10,467
Total horses and ponies inventory	farms	524	503	2,730	2,870	2,425	2,822
	number	3,180	3,136	20,960	21,674	18,417	16,928
Goats, all inventory	farms	87	98	542	668	413	542
	number	1,730	3,510	10,238	14,603	8,669	18,337
Chickens, all inventory	farms	78	52	600	501	558	500
	number	1,844	1,355	19,166	15,597	(D)	15,125

--continued

Table 1. **Summary by Hydrologic Unit Code: 2012 and 2007** (continued)

[For meaning of abbreviations and symbols, see introductory text.]

Item		H111401		H111402		H111403	
		2012	2007	2012	2007	2012	2007
FARMS AND LAND IN FARMS							
Farms	farms	15,322	16,620	4,172	4,297	12,292	11,577
Land in farms	acres	4,157,192	4,216,185	1,006,534	1,049,942	2,461,010	2,423,750
LAND USE AND PRACTICES							
Total cropland	farms	9,325	11,210	2,389	2,820	7,688	7,936
	acres	990,890	1,269,759	340,618	427,377	733,210	841,607
Harvested cropland	farms	8,377	9,558	2,045	2,192	6,914	6,614
	acres	770,321	830,509	285,821	291,858	587,063	565,855
Other pasture and grazing land that could have been used for crops without additional improvement (see text)	farms	869	2,919	207	864	721	2,013
	acres	99,812	323,842	23,364	93,469	72,116	194,540
Cropland idle or used for cover crops or soil-improvement but not harvested and not pastured or grazed	farms	885	961	362	354	782	766
	acres	70,430	78,854	25,906	38,465	48,761	50,163
Cropland on which all crops failed or were abandoned	farms	523	403	80	74	358	266
	acres	39,406	28,793	4,392	3,001	19,368	26,854
Cropland in cultivated summer fallow	farms	95	121	50	9	83	92
	acres	10,921	7,761	1,135	584	5,902	4,195
Total woodland	farms	6,713	6,951	1,963	1,806	5,369	4,731
	acres	823,808	750,615	203,236	214,795	443,998	403,549
Woodland pastured	farms	4,686	4,840	950	855	3,092	2,842
	acres	491,099	489,574	45,193	57,963	183,471	166,456
Woodland not pastured	farms	2,873	2,896	1,331	1,219	2,922	2,490
	acres	332,709	261,041	158,043	156,832	260,527	237,093
Permanent pasture and rangeland, other than cropland and woodland pastured (see text)	farms	11,687	11,545	2,996	2,724	8,739	7,472
	acres	2,184,609	2,060,824	410,071	355,315	1,178,784	1,099,226
Land in farmsteads, buildings, livestock facilities, ponds, roads, wasteland, etc.	farms	8,258	6,245	2,461	1,746	7,223	4,645
	acres	157,885	134,987	52,609	52,455	105,018	79,368
Cropland on which no-till practices were used	farms	478	(NA)	138	(NA)	452	(NA)
	acres	35,049	(NA)	35,774	(NA)	27,043	(NA)
Cropland on which conservation tillage, excluding no till, practices were used	farms	196	(NA)	68	(NA)	156	(NA)
	acres	23,959	(NA)	36,046	(NA)	56,616	(NA)
Irrigated land	farms	328	384	207	192	304	359
	acres	34,745	30,118	49,696	28,996	23,860	29,629
Harvested cropland	farms	272	325	191	165	256	301
	acres	32,231	25,630	48,779	27,841	20,757	25,976
Pastureland and other land	farms	72	88	17	29	65	77
	acres	2,514	4,488	917	1,155	3,103	3,653
FERTILIZER AND CHEMICALS							
Commercial fertilizer, lime, and soil conditioners	farms	3,744	5,640	1,228	1,575	3,101	3,936
	acres	509,856	688,531	227,301	265,972	388,993	480,469
Manure used	farms	1,081	1,180	441	460	859	946
	acres	107,071	99,879	50,866	46,075	64,671	82,205
Acres treated to control -							
Insects	farms	777	1,308	438	434	879	813
	acres	111,858	129,748	97,821	123,684	144,106	116,459
Weeds, grass, or brush	farms	4,027	4,022	1,133	1,077	2,720	2,315
	acres	707,595	567,979	255,059	205,262	444,584	328,418
Nematodes	farms	57	29	39	17	77	38
	acres	4,005	1,590	4,215	5,779	4,580	4,419
Diseases in crops and orchards	farms	159	144	124	101	141	108
	acres	20,864	21,526	32,926	21,237	24,001	32,729
Chemicals used to control growth, thin fruit, ripen, or defoliate	farms	142	40	89	63	85	63
	acres	11,669	2,245	39,244	25,747	16,797	17,806
SELECTED CROPS HARVESTED							
Corn, all	farms	95	113	78	84	77	94
	acres	40,970	56,171	48,727	54,382	44,068	56,772
Soybeans for beans	farms	99	72	92	80	87	57
	acres	39,748	22,298	53,272	40,037	36,988	26,340
Small grains (wheat, oats, barley, rye)	farms	228	161	71	77	126	115
	acres	70,750	53,123	28,756	33,709	60,980	53,442
Cotton, all	farms	8	9	23	43	22	22
	acres	1,583	3,092	12,513	20,928	15,163	16,973
Rice	farms	4	3	7	12	1	2
	acres	(D)	(D)	7,909	5,310	(D)	(D)
Vegetables harvested for sale	farms	108	125	99	115	127	136
	acres	(D)	(D)	536	(D)	516	725
Land in orchards	farms	749	1,030	174	173	248	319
	acres	34,617	41,227	7,963	7,975	5,432	5,230
Nursery, greenhouse, floriculture, and sod	farms	51	68	40	36	57	38
	acres	5,743	6,439	(D)	(D)	869	(D)
All other crops (other than those listed above)	farms	7,975	9,090	1,819	2,002	6,625	6,306
	acres	580,860	649,608	138,071	142,459	433,280	409,720
LIVESTOCK AND POULTRY							
Cattle and calves inventory	farms	10,142	11,142	2,381	2,474	7,608	7,032
	number	662,961	817,745	195,113	203,131	428,991	482,174
Hogs and pigs inventory	farms	331	427	70	85	223	203
	number	54,583	108,241	3,515	2,310	2,033	1,645
Sheep and lambs inventory	farms	305	355	46	45	218	170
	number	9,951	9,277	804	798	3,988	5,355
Total horses and ponies inventory	farms	4,644	5,447	1,488	1,483	3,601	3,754
	number	27,456	33,380	13,647	11,277	20,890	23,522
Goats, all inventory	farms	909	1,236	247	258	812	838
	number	15,780	23,504	3,179	3,908	13,089	14,119
Chickens, all inventory	farms	1,669	1,530	504	447	1,141	916
	number	31,192,167	37,972,407	14,574,443	19,132,181	22,297,540	34,243,535

This page left intentionally blank.

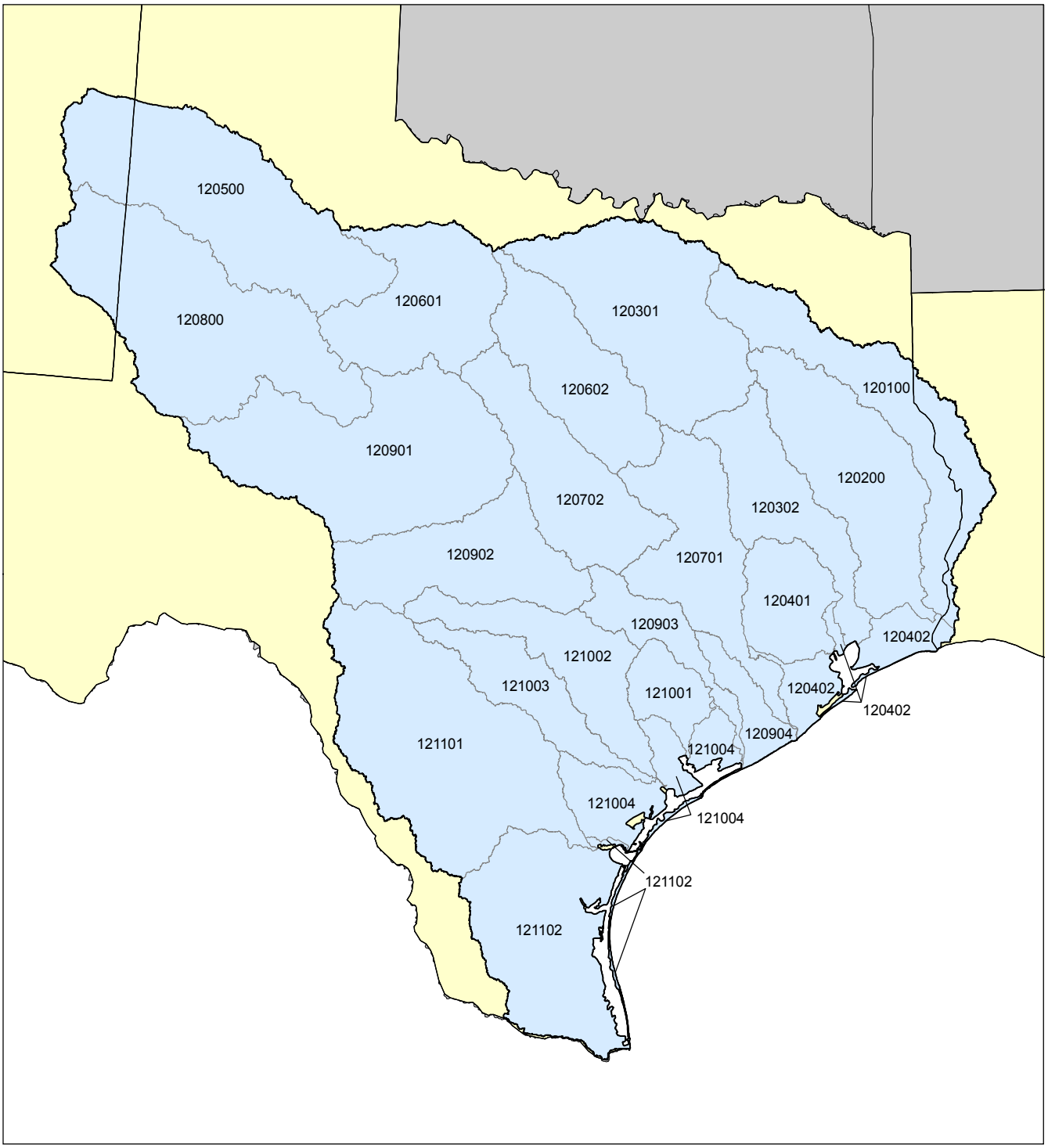

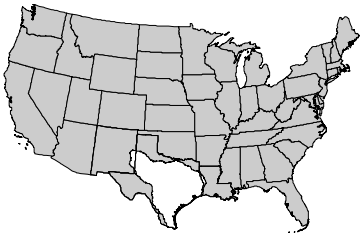

Texas-Gulf
Water Resource Region 12
HUC6 Level Watersheds

Source: U.S. Geological Survey

Texas-Gulf
Water Resource Region 12

Watershed Name	Hydrologic Unit Code
Sabine	120100
Neches	120200
Upper Trinity	120301
Lower Trinity	120302
San Jacinto	120401
Galveston Bay-Sabine Lake	120402
Brazos Headwaters	120500
Middle Brazos-Clear Fork	120601
Middle Brazos-Bosque	120602
Lower Brazos	120701
Little	120702
Upper Colorado	120800
Middle Colorado-Concho	120901
Middle Colorado-Llano	120902
Lower Colorado	120903
San Bernard Coastal	120904
Lavaca	121001
Guadalupe	121002
San Antonio	121003
Central Texas Coastal	121004
Nueces	121101
Southwestern Texas Coastal	121102

Table 1. **Summary by Hydrologic Unit Code: 2012 and 2007** (continued)

[For meaning of abbreviations and symbols, see introductory text.]

Item	United States		H12 Texas-Gulf		H120100	
	2012	2007	2012	2007	2012	2007
FARMS AND LAND IN FARMS						
Farms ....farms	2,109,303	2,204,792	213,794	213,033	15,352	14,502
Land in farms ....acres	914,527,657	922,095,840	87,282,045	87,192,954	2,134,388	2,117,417
LAND USE AND PRACTICES						
Total cropland ....farms	1,551,654	1,685,339	117,173	130,428	8,865	9,440
acres	389,690,414	406,424,909	21,631,291	24,688,655	510,112	611,814
Harvested cropland ....farms	1,288,875	1,328,004	89,554	95,543	7,833	7,726
acres	314,964,600	309,607,601	12,538,761	14,280,957	411,750	384,481
Other pasture and grazing land that could have been used for crops without additional improvement (see text) ....farms	141,537	404,753	16,623	43,083	960	2,756
acres	12,802,847	35,771,154	2,217,916	5,888,799	47,710	172,329
Cropland idle or used for cover crops or soil-improvement but not harvested and not pastured or grazed ....farms	381,453	360,225	19,827	18,332	784	867
acres	36,382,032	37,968,749	3,159,544	3,211,603	34,047	37,840
Cropland on which all crops failed or were abandoned ....farms	97,248	89,587	14,532	7,506	410	343
acres	11,395,368	7,405,898	3,158,030	692,292	12,700	13,409
Cropland in cultivated summer fallow ....farms	61,442	67,960	4,653	4,650	146	117
acres	14,145,567	15,671,507	557,040	615,004	3,905	3,755
Total woodland ....farms	840,399	843,294	58,685	54,117	6,364	5,751
acres	77,012,907	75,098,603	6,906,831	6,251,304	490,908	474,118
Woodland pastured ....farms	350,761	370,297	42,671	40,666	3,633	3,413
acres	27,999,006	28,609,690	5,070,279	4,722,094	184,790	185,728
Woodland not pastured ....farms	606,279	596,123	21,212	18,312	3,554	3,047
acres	49,013,901	46,488,913	1,836,552	1,529,210	306,118	288,390
Permanent pasture and rangeland, other than cropland and woodland pastured (see text) ....farms	1,176,156	1,132,606	153,307	142,616	10,719	9,249
acres	415,309,280	408,832,116	56,611,707	54,396,134	1,031,619	948,989
Land in farmsteads, buildings, livestock facilities, ponds, roads, wasteland, etc. ....farms	1,338,485	1,126,272	117,141	78,758	9,560	6,166
acres	32,515,057	31,740,212	2,132,216	1,856,861	101,749	82,496
Cropland on which no-till practices were used ....farms	278,290	(NA)	7,114	(NA)	476	(NA)
acres	96,476,496	(NA)	1,353,331	(NA)	19,665	(NA)
Cropland on which conservation tillage, excluding no till, practices were used ....farms	195,738	(NA)	5,389	(NA)	197	(NA)
acres	76,639,804	(NA)	2,309,105	(NA)	13,005	(NA)
Irrigated land ....farms	296,303	301,028	14,951	15,994	525	573
acres	55,822,231	56,599,305	3,106,448	3,367,400	13,410	11,517
Harvested cropland ....farms	261,281	256,105	12,284	12,919	437	450
acres	52,092,384	51,537,104	2,855,566	3,119,578	11,865	8,848
Pastureland and other land ....farms	60,330	72,585	3,634	3,917	103	142
acres	3,729,847	5,062,201	250,882	247,822	1,545	2,669
FERTILIZER AND CHEMICALS						
Commercial fertilizer, lime, and soil conditioners ....farms	877,907	1,022,036	66,957	79,241	4,001	5,300
acres	247,802,465	265,995,497	13,151,876	14,954,979	275,015	351,960
Manure used ....farms	275,420	307,073	9,045	8,090	1,206	937
acres	22,072,968	22,096,315	745,538	606,351	71,459	59,331
Acres treated to control - Insects ....farms	361,286	354,357	19,177	21,351	1,343	1,197
acres	100,719,008	90,947,822	5,055,192	7,353,895	80,259	58,184
Weeds, grass, or brush ....farms	794,320	703,884	59,021	52,500	3,278	2,923
acres	285,510,954	226,295,783	15,212,651	11,286,598	272,764	214,422
Nematodes ....farms	58,865	34,992	3,267	1,485	107	70
acres	14,454,000	7,560,158	1,082,653	544,566	2,757	4,295
Diseases in crops and orchards ....farms	121,682	97,333	3,687	2,935	205	149
acres	35,006,868	22,693,212	796,398	501,882	8,240	5,340
Chemicals used to control growth, thin fruit, ripen, or defoliate ....farms	53,200	44,638	5,567	5,251	111	66
acres	13,136,568	12,125,799	2,486,452	2,986,863	3,124	2,399
SELECTED CROPS HARVESTED						
Corn, all ....farms	376,179	375,631	3,391	3,727	33	38
acres	94,609,673	92,228,203	1,201,725	1,397,316	3,607	8,190
Soybeans for beans ....farms	302,963	279,110	279	248	8	11
acres	76,104,780	63,915,821	52,770	51,776	(D)	(D)
Small grains (wheat, oats, barley, rye) ....farms	184,481	201,413	5,374	5,976	55	44
acres	53,668,136	56,231,436	1,675,421	1,862,035	18,560	17,898
Cotton, all ....farms	18,155	18,605	5,867	6,165	2	1
acres	9,384,080	10,493,238	3,312,818	4,123,368	(D)	(D)
Rice ....farms	5,591	6,084	362	383	-	1
acres	2,693,759	2,758,792	133,332	144,694	-	(D)
Vegetables harvested for sale ....farms	72,045	69,172	2,101	2,143	237	256
acres	4,180,891	4,356,880	100,763	104,535	2,773	3,858
Land in orchards ....farms	106,488	115,935	6,014	7,711	310	379
acres	5,199,729	5,039,476	162,062	180,611	3,185	3,516
Nursery, greenhouse, floriculture, and sod ....farms	54,557	41,708	1,742	1,529	156	120
acres	892,089	721,458	73,941	46,915	6,267	1,740
All other crops (other than those listed above) ....farms	931,925	986,391	79,148	85,288	7,481	7,359
acres	72,024,554	79,856,490	5,886,102	6,563,158	374,781	349,196
LIVESTOCK AND POULTRY						
Cattle and calves inventory ....farms	913,246	963,669	132,157	132,848	9,287	8,587
number	89,994,614	96,347,858	7,570,856	9,297,505	342,774	401,052
Hogs and pigs inventory ....farms	63,246	75,442	4,261	3,939	405	299
number	66,026,785	67,786,318	(D)	73,335	2,672	1,740
Sheep and lambs inventory ....farms	88,338	83,134	9,571	7,752	509	271
number	5,364,844	5,819,162	455,092	639,058	8,189	4,080
Total horses and ponies inventory ....farms	504,795	575,942	54,646	60,632	4,703	4,738
number	3,621,348	4,028,827	328,442	365,147	26,223	28,245
Goats, all inventory ....farms	128,456	144,466	22,278	23,428	1,338	1,236
number	2,621,514	3,140,529	698,490	876,997	18,366	16,657
Chickens, all inventory ....farms	221,779	166,680	19,077	13,938	1,961	1,413
number	1,974,854,740	2,058,223,629	118,120,251	115,069,103	36,577,606	38,392,284

--continued

Table 1. **Summary by Hydrologic Unit Code: 2012 and 2007** (continued)

[For meaning of abbreviations and symbols, see introductory text.]

Item		H120200		H120301		H120302	
		2012	2007	2012	2007	2012	2007
FARMS AND LAND IN FARMS							
Farms	farms	12,448	12,624	29,122	27,331	9,169	9,341
Land in farms	acres	2,024,427	1,969,154	5,089,908	4,949,418	2,338,949	2,220,625
LAND USE AND PRACTICES							
Total cropland	farms	7,512	8,112	15,403	16,752	5,072	5,819
	acres	416,021	537,751	1,499,996	1,659,378	384,182	517,719
Harvested cropland	farms	6,606	6,551	12,989	12,888	4,379	4,766
	acres	303,087	289,360	1,175,275	1,079,579	270,764	267,771
Other pasture and grazing land that could have been used for crops without additional improvement (see text)	farms	863	2,355	2,248	5,590	604	1,659
	acres	58,577	190,295	166,311	423,093	55,466	177,771
Cropland idle or used for cover crops or soil-improvement but not harvested and not pastured or grazed	farms	695	779	1,503	1,499	487	440
	acres	40,898	47,222	83,648	80,168	32,411	52,779
Cropland on which all crops failed or were abandoned	farms	392	299	1,116	795	322	195
	acres	11,160	6,879	51,277	53,013	14,332	10,998
Cropland in cultivated summer fallow	farms	121	106	415	351	83	64
	acres	2,299	3,995	23,485	23,525	11,209	8,400
Total woodland	farms	6,152	5,568	7,092	5,991	4,563	4,177
	acres	518,329	465,205	416,336	386,779	541,785	447,651
Woodland pastured	farms	3,485	3,426	4,927	4,242	3,179	2,936
	acres	200,106	220,629	297,938	289,435	339,170	282,544
Woodland not pastured	farms	3,485	2,932	2,768	2,298	1,923	1,715
	acres	318,223	244,576	118,398	97,344	202,615	165,107
Permanent pasture and rangeland, other than cropland and woodland pastured (see text)	farms	8,533	7,972	20,960	17,930	6,880	6,522
	acres	995,414	892,024	2,994,845	2,764,300	1,328,474	1,175,740
Land in farmsteads, buildings, livestock facilities, ponds, roads, wasteland, etc.	farms	7,568	5,245	17,402	11,284	5,352	3,557
	acres	94,663	74,174	178,731	138,961	84,508	79,515
Cropland on which no-till practices were used	farms	277	(NA)	1,083	(NA)	209	(NA)
	acres	5,746	(NA)	71,259	(NA)	11,559	(NA)
Cropland on which conservation tillage, excluding no till, practices were used	farms	192	(NA)	589	(NA)	152	(NA)
	acres	3,711	(NA)	91,762	(NA)	9,905	(NA)
Irrigated land	farms	592	559	1,007	1,073	228	294
	acres	13,873	11,307	23,845	18,210	17,641	19,566
Harvested cropland	farms	497	465	717	738	196	239
	acres	11,721	8,778	20,143	14,070	13,559	14,373
Pastureland and other land	farms	122	109	340	363	50	79
	acres	2,152	2,529	3,702	4,140	4,082	5,193
FERTILIZER AND CHEMICALS							
Commercial fertilizer, lime, and soil conditioners	farms	4,190	5,065	8,674	9,811	3,379	4,273
	acres	252,051	329,281	1,026,062	1,115,225	304,276	392,244
Manure used	farms	1,094	877	1,556	1,460	573	378
	acres	66,225	61,158	65,362	39,751	55,825	19,499
Acres treated to control -							
Insects	farms	1,523	1,284	2,603	1,967	879	829
	acres	78,012	60,264	469,336	284,246	91,837	59,230
Weeds, grass, or brush	farms	3,391	2,849	6,844	5,980	2,469	2,382
	acres	246,749	211,619	1,062,963	748,078	360,249	297,826
Nematodes	farms	159	51	161	128	38	39
	acres	4,943	6,187	20,266	7,157	2,091	2,127
Diseases in crops and orchards	farms	260	165	350	242	93	98
	acres	12,629	2,790	85,973	20,518	12,140	3,824
Chemicals used to control growth, thin fruit, ripen, or defoliate	farms	118	82	330	228	44	62
	acres	4,051	778	62,994	41,071	3,900	3,371
SELECTED CROPS HARVESTED							
Corn, all	farms	34	41	236	288	17	28
	acres	2,656	1,824	108,192	119,473	1,351	2,218
Soybeans for beans	farms	5	3	35	63	9	8
	acres	211	(D)	11,522	19,452	2,601	1,110
Small grains (wheat, oats, barley, rye)	farms	5	7	636	555	18	8
	acres	1,521	(D)	248,154	162,958	3,530	1,270
Cotton, all	farms	-	3	124	108	7	4
	acres	-	(D)	60,759	43,123	(D)	1,737
Rice	farms	8	5	-	-	16	17
	acres	4,085	(D)	-	-	7,267	6,812
Vegetables harvested for sale	farms	288	323	220	223	94	98
	acres	3,543	1,819	1,303	1,322	1,373	1,635
Land in orchards	farms	253	304	891	1,085	124	193
	acres	3,774	2,996	11,915	14,122	2,220	5,093
Nursery, greenhouse, floriculture, and sod	farms	162	162	269	191	45	37
	acres	2,452	1,926	6,496	5,693	1,126	734
All other crops (other than those listed above)	farms	6,260	6,163	12,193	12,015	4,242	4,600
	acres	285,141	279,027	732,672	719,708	248,211	253,975
LIVESTOCK AND POULTRY							
Cattle and calves inventory	farms	7,376	7,614	17,736	16,439	6,357	6,530
	number	293,120	363,998	589,562	699,614	328,246	390,675
Hogs and pigs inventory	farms	327	307	638	514	185	215
	number	21,466	7,180	4,615	5,118	4,347	15,430
Sheep and lambs inventory	farms	251	166	1,194	794	153	140
	number	3,073	1,793	22,745	19,895	3,474	8,996
Total horses and ponies inventory	farms	3,663	4,029	9,503	10,219	2,732	3,045
	number	20,861	23,755	63,870	70,078	14,651	17,192
Goats, all inventory	farms	982	975	3,287	3,113	492	585
	number	12,557	13,696	50,968	47,966	8,069	8,236
Chickens, all inventory	farms	1,461	1,132	3,308	2,238	693	536
	number	28,905,862	34,453,184	(D)	(D)	6,550,356	2,380,007

--continued

Table 1. **Summary by Hydrologic Unit Code: 2012 and 2007** (continued)

[For meaning of abbreviations and symbols, see introductory text.]

Item		H120401		H120402		H120500	
		2012	2007	2012	2007	2012	2007
FARMS AND LAND IN FARMS							
Farms	farms	6,232	6,571	4,356	3,938	8,537	9,177
Land in farms	acres	907,718	876,072	1,045,213	936,015	8,645,189	9,006,504
LAND USE AND PRACTICES							
Total cropland	farms	3,024	3,284	2,094	1,947	7,123	7,735
	acres	186,598	243,263	343,079	365,429	4,612,597	4,740,814
Harvested cropland	farms	2,524	2,487	1,762	1,453	3,297	3,965
	acres	119,638	114,165	157,204	107,225	2,040,534	2,871,047
Other pasture and grazing land that could have been used for crops without additional improvement (see text)	farms	456	1,088	293	704	573	1,962
	acres	41,289	101,578	105,938	172,075	155,070	515,034
Cropland idle or used for cover crops or soil-improvement but not harvested and not pastured or grazed	farms	260	217	259	175	4,209	3,693
	acres	18,542	20,929	45,639	60,186	1,180,080	1,095,902
Cropland on which all crops failed or were abandoned	farms	171	79	73	61	2,263	546
	acres	4,431	1,801	5,947	4,701	1,096,773	91,266
Cropland in cultivated summer fallow	farms	57	43	86	54	683	769
	acres	2,698	4,790	28,351	21,242	140,140	167,565
Total woodland	farms	1,901	1,848	663	527	198	250
	acres	182,386	165,314	65,655	48,640	27,257	57,034
Woodland pastured	farms	1,223	1,292	465	356	125	160
	acres	93,957	103,308	49,268	30,034	18,449	45,311
Woodland not pastured	farms	877	757	252	196	75	93
	acres	88,429	62,006	16,387	18,606	8,808	11,723
Permanent pasture and rangeland, other than cropland and woodland pastured (see text)	farms	4,251	4,377	2,889	2,608	3,632	3,650
	acres	498,858	431,845	580,917	475,374	3,803,842	3,997,989
Land in farmsteads, buildings, livestock facilities, ponds, roads, wasteland, etc.	farms	3,624	2,572	2,220	1,342	3,646	2,708
	acres	39,876	35,650	55,562	46,572	201,493	210,667
Cropland on which no-till practices were used	farms	132	(NA)	107	(NA)	792	(NA)
	acres	7,816	(NA)	9,413	(NA)	415,552	(NA)
Cropland on which conservation tillage, excluding no till, practices were used	farms	89	(NA)	49	(NA)	1,084	(NA)
	acres	5,685	(NA)	17,164	(NA)	679,516	(NA)
Irrigated land	farms	386	401	304	274	2,629	2,854
	acres	12,672	16,132	46,192	30,531	1,268,548	1,505,111
Harvested cropland	farms	293	300	252	194	2,477	2,633
	acres	11,780	14,346	40,438	27,935	1,199,580	1,431,647
Pastureland and other land	farms	111	118	59	84	370	392
	acres	892	1,786	5,754	2,596	68,968	73,464
FERTILIZER AND CHEMICALS							
Commercial fertilizer, lime, and soil conditioners	farms	1,887	2,409	1,163	1,088	3,135	3,456
	acres	116,956	149,798	157,352	100,090	2,102,545	2,471,801
Manure used	farms	316	380	180	167	447	377
	acres	10,647	9,550	7,384	4,179	182,590	166,142
Acres treated to control - Insects	farms	543	585	508	376	1,192	2,611
	acres	36,085	33,443	84,783	33,355	782,291	1,902,006
Weeds, grass, or brush	farms	1,371	1,360	1,124	863	3,524	2,619
	acres	126,446	91,978	165,708	87,649	2,775,918	1,977,505
Nematodes	farms	52	27	22	13	996	325
	acres	2,679	419	2,273	2,698	391,804	169,097
Diseases in crops and orchards	farms	101	66	130	60	252	188
	acres	15,996	6,271	41,743	8,513	62,859	79,605
Chemicals used to control growth, thin fruit, ripen, or defoliate	farms	56	37	51	45	1,429	1,449
	acres	5,714	4,587	9,252	5,509	840,937	977,931
SELECTED CROPS HARVESTED							
Corn, all	farms	32	29	17	26	642	730
	acres	8,177	6,793	12,000	2,772	212,740	275,788
Soybeans for beans	farms	12	4	23	7	5	26
	acres	404	(D)	3,411	(D)	908	2,480
Small grains (wheat, oats, barley, rye)	farms	12	3	3	2	667	1,437
	acres	1,179	(D)	386	(D)	196,085	538,338
Cotton, all	farms	13	5	22	24	2,179	2,101
	acres	(D)	2,655	7,624	5,581	1,241,722	1,453,624
Rice	farms	9	10	97	66	-	-
	acres	3,895	5,213	34,401	23,755	-	-
Vegetables harvested for sale	farms	80	78	53	36	101	113
	acres	1,299	587	2,140	(D)	9,302	15,666
Land in orchards	farms	128	141	140	129	118	146
	acres	1,176	1,281	2,215	2,069	1,800	1,875
Nursery, greenhouse, floriculture, and sod	farms	144	149	82	69	22	25
	acres	5,578	4,423	5,090	2,759	421	521
All other crops (other than those listed above)	farms	2,313	2,306	1,544	1,317	1,536	2,317
	acres	94,702	97,869	89,940	91,869	392,887	596,484
LIVESTOCK AND POULTRY							
Cattle and calves inventory	farms	3,756	3,904	2,700	2,479	2,238	2,559
	number	124,885	137,956	113,073	117,133	1,552,337	1,559,123
Hogs and pigs inventory	farms	228	209	129	131	86	130
	number	7,361	4,303	5,148	1,072	(D)	1,831
Sheep and lambs inventory	farms	221	131	166	104	102	117
	number	3,675	1,891	2,098	1,232	3,307	6,896
Total horses and ponies inventory	farms	2,212	2,856	1,506	1,633	1,182	1,392
	number	15,771	18,554	8,129	9,242	7,579	9,065
Goats, all inventory	farms	556	615	437	443	281	389
	number	8,838	8,493	5,218	5,443	6,952	12,425
Chickens, all inventory	farms	650	537	536	352	254	206
	number	127,650	590,436	153,320	13,046	(D)	(D)

--continued

Table 1. **Summary by Hydrologic Unit Code: 2012 and 2007** (continued)

[For meaning of abbreviations and symbols, see introductory text.]

Item		H120601		H120602		H120701	
		2012	2007	2012	2007	2012	2007
FARMS AND LAND IN FARMS							
Farms	farms	5,312	5,726	14,588	14,050	18,496	17,933
Land in farms	acres	4,746,324	4,849,436	4,083,502	3,890,863	4,041,141	4,139,820
LAND USE AND PRACTICES							
Total cropland	farms	3,830	4,385	7,811	8,639	10,383	11,102
	acres	1,440,757	1,635,724	861,469	1,038,975	961,024	1,228,091
Harvested cropland	farms	1,976	2,535	6,220	6,549	9,129	9,313
	acres	720,354	898,093	610,515	572,983	724,758	745,251
Other pasture and grazing land that could have been used for crops without additional improvement (see text)	farms	634	1,614	1,329	3,225	1,250	3,215
	acres	158,284	334,015	120,632	340,725	136,449	396,698
Cropland idle or used for cover crops or soil-improvement but not harvested and not pastured or grazed	farms	1,261	1,302	937	889	852	654
	acres	186,113	238,967	58,496	66,783	58,659	56,421
Cropland on which all crops failed or were abandoned	farms	1,125	633	925	558	678	350
	acres	320,101	104,435	46,674	35,777	29,689	15,155
Cropland in cultivated summer fallow	farms	432	453	376	347	128	163
	acres	55,905	60,214	25,152	22,707	11,469	14,566
Total woodland	farms	864	921	4,068	3,591	6,725	6,388
	acres	185,130	189,326	389,989	371,515	550,508	530,053
Woodland pastured	farms	693	739	3,075	2,785	5,281	5,274
	acres	140,199	159,601	303,260	296,994	427,749	413,064
Woodland not pastured	farms	231	224	1,343	1,133	1,955	1,685
	acres	44,931	29,725	86,729	74,521	122,759	116,989
Permanent pasture and rangeland, other than cropland and woodland pastured (see text)	farms	3,827	3,914	11,087	9,881	14,368	13,180
	acres	3,038,231	2,948,239	2,714,804	2,363,627	2,397,579	2,243,349
Land in farmsteads, buildings, livestock facilities, ponds, roads, wasteland, etc.	farms	2,389	1,657	8,477	5,692	10,760	7,216
	acres	82,206	76,147	117,240	116,746	132,030	138,327
Cropland on which no-till practices were used	farms	293	(NA)	444	(NA)	603	(NA)
	acres	108,897	(NA)	37,675	(NA)	42,621	(NA)
Cropland on which conservation tillage, excluding no till, practices were used	farms	262	(NA)	225	(NA)	302	(NA)
	acres	166,775	(NA)	67,446	(NA)	83,608	(NA)
Irrigated land	farms	296	362	439	522	703	664
	acres	60,801	67,371	21,596	23,380	72,395	69,503
Harvested cropland	farms	255	312	343	400	532	521
	acres	53,621	62,673	19,181	20,026	69,452	63,759
Pastureland and other land	farms	60	60	122	137	198	160
	acres	7,180	4,698	2,415	3,354	2,943	5,744
FERTILIZER AND CHEMICALS							
Commercial fertilizer, lime, and soil conditioners	farms	1,496	1,958	4,794	5,399	7,018	8,222
	acres	666,887	764,567	664,828	690,490	911,779	1,100,744
Manure used	farms	64	71	630	677	800	610
	acres	13,467	5,098	36,799	36,133	52,699	36,850
Acres treated to control -							
Insects	farms	437	714	1,211	950	1,742	1,527
	acres	246,728	414,321	223,105	163,807	329,035	286,691
Weeds, grass, or brush	farms	1,707	1,180	3,709	3,238	5,672	5,373
	acres	1,081,081	498,009	613,396	460,463	968,983	861,541
Nematodes	farms	85	23	64	60	157	69
	acres	13,933	7,835	7,499	4,762	35,668	25,719
Diseases in crops and orchards	farms	51	33	161	133	259	200
	acres	16,658	16,733	51,172	15,931	64,393	18,728
Chemicals used to control growth, thin fruit, ripen, or defoliate	farms	163	218	163	77	248	182
	acres	100,403	164,041	24,821	8,522	74,476	53,764
SELECTED CROPS HARVESTED							
Corn, all	farms	11	7	159	170	291	318
	acres	1,330	4,277	89,914	97,645	116,823	151,445
Soybeans for beans	farms	2	1	4	6	43	16
	acres	(D)	(D)	534	375	9,945	5,313
Small grains (wheat, oats, barley, rye)	farms	956	1,009	432	346	212	163
	acres	421,077	470,548	119,608	76,770	51,352	30,111
Cotton, all	farms	300	404	65	30	166	166
	acres	195,170	256,215	18,772	8,565	71,350	60,165
Rice	farms	-	-	-	-	20	22
	acres	-	-	-	-	9,824	7,837
Vegetables harvested for sale	farms	13	19	65	95	133	132
	acres	58	(D)	324	409	4,075	3,731
Land in orchards	farms	84	114	469	601	418	520
	acres	1,018	1,846	11,876	11,801	8,205	12,273
Nursery, greenhouse, floriculture, and sod	farms	8	7	73	62	118	93
	acres	21	15	2,222	1,104	4,281	2,290
All other crops (other than those listed above)	farms	1,181	1,891	5,752	6,084	8,689	8,882
	acres	110,877	174,164	370,328	377,225	450,149	480,596
LIVESTOCK AND POULTRY							
Cattle and calves inventory	farms	2,820	3,113	9,457	9,210	13,597	13,579
	number	235,340	353,999	439,253	540,252	655,005	853,936
Hogs and pigs inventory	farms	82	86	261	298	325	268
	number	872	1,114	2,463	2,629	6,200	5,987
Sheep and lambs inventory	farms	151	132	637	549	358	273
	number	4,835	6,749	14,401	16,113	6,744	9,355
Total horses and ponies inventory	farms	1,157	1,361	4,328	4,565	4,628	4,765
	number	6,917	8,775	29,378	29,426	31,084	29,985
Goats, all inventory	farms	416	504	1,818	1,842	1,023	1,065
	number	8,394	15,487	40,472	42,620	17,878	18,669
Chickens, all inventory	farms	301	189	1,420	992	1,405	1,000
	number	6,500	3,788	(D)	(D)	8,987,509	9,092,979

--continued

Table 1. **Summary by Hydrologic Unit Code: 2012 and 2007** (continued)

[For meaning of abbreviations and symbols, see introductory text.]

Item		H120702		H120800		H120901	
		2012	2007	2012	2007	2012	2007
FARMS AND LAND IN FARMS							
Farms	farms	12,923	13,170	6,345	6,799	9,114	9,134
Land in farms	acres	3,897,349	3,968,109	8,835,455	9,095,155	9,014,465	8,898,177
LAND USE AND PRACTICES							
Total cropland	farms	7,075	8,139	4,889	5,383	4,971	5,722
	acres	942,701	1,152,311	3,106,083	3,394,524	1,231,735	1,428,225
Harvested cropland	farms	5,566	6,332	2,047	2,637	2,872	3,476
	acres	663,174	689,216	1,289,078	1,921,677	661,164	776,979
Other pasture and grazing land that could have been used for crops without additional improvement (see text)	farms	1,168	2,981	473	1,435	849	2,302
	acres	132,845	355,315	104,722	454,211	146,359	378,819
Cropland idle or used for cover crops or soil-improvement but not harvested and not pastured or grazed	farms	881	804	2,805	2,530	1,187	1,100
	acres	64,740	51,922	802,059	849,411	128,398	138,256
Cropland on which all crops failed or were abandoned	farms	997	564	1,357	349	1,429	772
	acres	56,128	28,477	824,400	56,963	252,811	86,131
Cropland in cultivated summer fallow	farms	432	377	364	491	413	430
	acres	25,814	27,381	85,824	112,262	43,003	48,040
Total woodland	farms	3,333	3,090	251	259	1,491	1,460
	acres	330,716	323,919	58,394	85,736	356,905	347,639
Woodland pastured	farms	2,574	2,497	175	154	1,220	1,259
	acres	281,177	278,310	43,432	68,700	294,068	307,573
Woodland not pastured	farms	998	820	89	115	373	270
	acres	49,539	45,609	14,962	17,036	62,837	40,066
Permanent pasture and rangeland, other than cropland and woodland pastured (see text)	farms	9,981	9,586	2,918	2,943	7,072	6,645
	acres	2,529,984	2,387,661	5,537,338	5,530,971	7,301,856	7,045,350
Land in farmsteads, buildings, livestock facilities, ponds, roads, wasteland, etc.	farms	7,370	5,130	2,658	1,757	4,247	2,687
	acres	93,948	104,218	133,640	83,924	123,969	76,963
Cropland on which no-till practices were used	farms	506	(NA)	479	(NA)	370	(NA)
	acres	31,724	(NA)	248,392	(NA)	133,000	(NA)
Cropland on which conservation tillage, excluding no till, practices were used	farms	315	(NA)	548	(NA)	309	(NA)
	acres	51,489	(NA)	391,630	(NA)	165,367	(NA)
Irrigated land	farms	538	587	1,459	1,700	645	674
	acres	38,180	29,826	644,996	744,948	86,634	88,313
Harvested cropland	farms	461	467	1,324	1,492	550	546
	acres	34,017	26,729	611,304	719,339	82,127	82,502
Pastureland and other land	farms	114	140	221	273	127	164
	acres	4,163	3,097	33,692	25,609	4,507	5,811
FERTILIZER AND CHEMICALS							
Commercial fertilizer, lime, and soil conditioners	farms	4,524	5,473	1,884	2,341	2,336	2,866
	acres	762,532	859,232	1,402,386	1,754,519	657,944	699,869
Manure used	farms	432	444	108	106	110	118
	acres	35,150	30,729	26,126	18,655	13,828	15,836
Acres treated to control - Insects	farms	1,339	1,293	773	1,922	606	908
	acres	262,286	238,279	465,206	1,609,600	197,699	363,372
Weeds, grass, or brush	farms	3,844	3,598	2,043	1,623	2,560	1,884
	acres	731,489	568,573	1,815,762	1,389,402	860,959	529,495
Nematodes	farms	85	40	633	308	83	23
	acres	10,374	4,924	355,628	182,415	39,446	12,691
Diseases in crops and orchards	farms	259	229	232	140	113	90
	acres	38,844	24,394	69,930	48,280	33,943	13,211
Chemicals used to control growth, thin fruit, ripen, or defoliate	farms	255	159	821	1,118	322	343
	acres	37,248	31,695	544,069	865,128	162,062	194,181
SELECTED CROPS HARVESTED							
Corn, all	farms	433	462	43	32	30	48
	acres	154,836	195,300	12,822	6,472	6,116	8,575
Soybeans for beans	farms	4	3	5	-	1	4
	acres	274	411	311	-	(D)	(D)
Small grains (wheat, oats, barley, rye)	farms	549	452	288	456	799	856
	acres	99,410	58,343	104,403	143,205	249,842	253,935
Cotton, all	farms	154	135	1,303	1,692	423	440
	acres	38,980	27,904	921,820	1,432,664	220,033	257,944
Rice	farms	-	-	-	-	-	-
	acres	-	-	-	-	-	-
Vegetables harvested for sale	farms	104	90	72	69	34	34
	acres	1,096	1,437	9,513	8,142	719	513
Land in orchards	farms	623	847	194	215	308	392
	acres	27,221	32,263	5,746	3,813	13,433	13,619
Nursery, greenhouse, floriculture, and sod	farms	85	73	19	27	17	13
	acres	675	243	(D)	138	83	(D)
All other crops (other than those listed above)	farms	4,943	5,684	983	1,453	2,003	2,772
	acres	342,768	374,243	240,840	333,109	177,790	248,082
LIVESTOCK AND POULTRY							
Cattle and calves inventory	farms	7,886	8,473	1,727	1,834	4,909	5,110
	number	409,629	558,071	215,283	256,593	316,098	440,901
Hogs and pigs inventory	farms	263	230	105	117	138	90
	number	3,497	3,787	1,567	1,606	1,775	1,784
Sheep and lambs inventory	farms	1,081	875	204	192	1,181	1,003
	number	59,908	58,865	20,050	33,562	170,780	277,937
Total horses and ponies inventory	farms	3,089	3,504	1,213	1,368	1,930	2,244
	number	15,981	20,089	7,659	8,766	10,515	12,196
Goats, all inventory	farms	2,325	2,300	506	695	1,952	2,281
	number	73,408	94,954	22,061	29,697	140,721	209,687
Chickens, all inventory	farms	1,389	980	274	231	535	361
	number	1,454,834	1,357,748	6,046	9,719	12,153	8,255

--continued

Table 1. **Summary by Hydrologic Unit Code: 2012 and 2007** (continued)

[For meaning of abbreviations and symbols, see introductory text.]

Item		H120902		H120903		H120904	
		2012	2007	2012	2007	2012	2007
FARMS AND LAND IN FARMS							
Farms	farms	7,358	7,776	6,309	6,595	2,663	2,697
Land in farms	acres	4,486,075	4,563,910	1,439,574	1,513,668	873,593	888,890
LAND USE AND PRACTICES							
Total cropland	farms	2,680	3,419	3,458	3,990	1,488	1,576
	acres	252,323	401,109	377,324	443,682	306,673	353,321
Harvested cropland	farms	1,840	2,292	3,032	3,314	1,332	1,283
	acres	115,610	134,589	254,743	261,404	219,716	216,930
Other pasture and grazing land that could have been used for crops without additional improvement (see text)	farms	540	1,426	432	1,246	155	395
	acres	74,252	222,055	74,054	139,973	35,979	84,470
Cropland idle or used for cover crops or soil-improvement but not harvested and not pastured or grazed	farms	366	318	303	261	147	125
	acres	30,999	23,350	26,590	20,472	20,495	26,896
Cropland on which all crops failed or were abandoned	farms	481	256	178	106	63	70
	acres	24,731	14,674	16,483	5,765	16,846	10,613
Cropland in cultivated summer fallow	farms	157	120	64	73	34	34
	acres	6,731	6,441	5,454	16,068	13,637	14,412
Total woodland	farms	1,522	1,557	2,317	2,355	527	486
	acres	329,448	344,500	205,027	210,056	64,884	61,088
Woodland pastured	farms	1,254	1,298	1,947	1,949	434	392
	acres	274,747	296,215	176,886	179,098	56,963	54,282
Woodland not pastured	farms	361	356	552	598	128	125
	acres	54,701	48,285	28,141	30,958	7,921	6,806
Permanent pasture and rangeland, other than cropland and woodland pastured (see text)	farms	5,894	5,958	4,904	4,838	1,862	1,876
	acres	3,829,343	3,767,706	815,485	824,094	479,233	451,890
Land in farmsteads, buildings, livestock facilities, ponds, roads, wasteland, etc.	farms	3,561	2,563	3,708	2,818	1,381	886
	acres	74,961	50,595	41,738	35,836	22,803	22,591
Cropland on which no-till practices were used	farms	156	(NA)	182	(NA)	56	(NA)
	acres	7,589	(NA)	8,102	(NA)	4,498	(NA)
Cropland on which conservation tillage, excluding no till, practices were used	farms	84	(NA)	111	(NA)	63	(NA)
	acres	7,027	(NA)	30,242	(NA)	42,794	(NA)
Irrigated land	farms	502	506	338	310	219	236
	acres	21,079	15,276	35,442	44,688	57,560	48,489
Harvested cropland	farms	394	397	273	269	176	204
	acres	11,648	11,654	33,498	42,217	38,567	41,896
Pastureland and other land	farms	134	125	76	54	53	38
	acres	9,431	3,622	1,944	2,471	18,993	6,593
FERTILIZER AND CHEMICALS							
Commercial fertilizer, lime, and soil conditioners	farms	1,717	2,158	2,385	3,004	969	1,032
	acres	170,590	190,187	282,786	349,930	219,475	223,464
Manure used	farms	177	162	198	199	61	64
	acres	17,289	4,547	9,427	9,107	4,095	7,506
Acres treated to control -							
Insects	farms	355	539	433	528	370	403
	acres	27,586	36,015	102,517	105,399	128,469	129,888
Weeds, grass, or brush	farms	1,523	1,468	2,098	2,177	892	770
	acres	160,065	152,219	315,145	282,481	245,273	207,229
Nematodes	farms	32	14	35	34	53	28
	acres	655	61	8,439	5,073	25,145	12,516
Diseases in crops and orchards	farms	95	141	123	89	127	85
	acres	5,555	3,237	28,565	34,656	46,818	25,659
Chemicals used to control growth, thin fruit, ripen, or defoliate	farms	95	51	106	66	139	115
	acres	7,553	3,077	26,698	25,553	48,118	36,901
SELECTED CROPS HARVESTED							
Corn, all	farms	46	56	134	162	133	109
	acres	9,423	11,552	41,119	40,950	51,156	41,232
Soybeans for beans	farms	-	-	17	17	20	16
	acres	-	-	3,065	3,792	4,132	2,334
Small grains (wheat, oats, barley, rye)	farms	99	115	52	27	22	7
	acres	14,624	12,613	9,510	3,566	3,034	362
Cotton, all	farms	11	9	54	54	131	121
	acres	(D)	2,374	25,192	18,853	44,230	38,357
Rice	farms	-	-	48	70	66	82
	acres	-	-	17,472	30,746	20,526	29,264
Vegetables harvested for sale	farms	70	64	41	39	23	20
	acres	734	657	221	243	83	1,809
Land in orchards	farms	347	439	201	291	101	110
	acres	9,146	8,443	6,333	6,481	2,680	1,776
Nursery, greenhouse, floriculture, and sod	farms	70	54	63	53	52	53
	acres	(D)	109	4,761	3,559	8,732	6,514
All other crops (other than those listed above)	farms	1,567	1,985	2,829	3,132	1,118	1,145
	acres	79,660	98,872	147,091	183,961	85,300	124,548
LIVESTOCK AND POULTRY							
Cattle and calves inventory	farms	4,406	4,858	4,776	5,173	1,821	1,883
	number	179,290	259,042	190,394	270,581	97,752	119,919
Hogs and pigs inventory	farms	106	139	96	94	36	45
	number	744	2,259	1,860	2,152	313	5,242
Sheep and lambs inventory	farms	997	897	194	126	51	60
	number	60,653	110,949	3,374	2,708	974	3,165
Total horses and ponies inventory	farms	1,557	2,036	1,228	1,522	641	804
	number	8,520	10,766	7,265	8,182	3,282	4,195
Goats, all inventory	farms	1,731	2,028	337	354	127	155
	number	121,839	163,889	7,382	6,861	1,963	2,234
Chickens, all inventory	farms	662	531	529	482	169	156
	number	29,169	17,175	549,267	213,355	(D)	(D)

--continued

Table 1. **Summary by Hydrologic Unit Code: 2012 and 2007** (continued)

[For meaning of abbreviations and symbols, see introductory text.]

Item		H121001		H121002		H121003	
		2012	2007	2012	2007	2012	2007
FARMS AND LAND IN FARMS							
Farms	farms	4,472	4,637	11,427	11,230	8,482	8,345
Land in farms	acres	1,175,193	1,189,931	3,074,449	3,161,395	1,916,737	1,902,727
LAND USE AND PRACTICES							
Total cropland	farms	2,703	3,065	4,840	5,664	4,195	4,801
	acres	279,020	352,284	416,370	561,356	341,539	436,111
Harvested cropland	farms	2,505	2,653	3,826	4,285	3,088	3,486
	acres	201,904	211,407	261,668	295,231	214,681	219,316
Other pasture and grazing land that could have been used for crops without additional improvement (see text)	farms	300	870	859	2,029	1,001	2,017
	acres	39,455	110,687	93,668	227,147	78,280	175,001
Cropland idle or used for cover crops or soil-improvement but not harvested and not pastured or grazed	farms	174	149	483	359	418	455
	acres	19,729	20,345	33,630	18,436	17,181	18,706
Cropland on which all crops failed or were abandoned	farms	97	68	445	272	551	309
	acres	9,308	6,232	21,320	15,282	25,447	15,776
Cropland in cultivated summer fallow	farms	53	46	135	114	150	154
	acres	8,624	3,613	6,084	5,260	5,950	7,312
Total woodland	farms	1,348	1,267	3,142	2,811	2,209	2,068
	acres	161,983	168,554	428,523	371,292	230,323	209,174
Woodland pastured	farms	1,210	1,114	2,729	2,460	1,839	1,786
	acres	144,228	144,972	384,566	336,036	191,251	181,948
Woodland not pastured	farms	217	228	604	486	477	403
	acres	17,755	23,582	43,957	35,256	39,072	27,226
Permanent pasture and rangeland, other than cropland and woodland pastured (see text)	farms	3,705	3,528	8,995	8,391	6,156	5,654
	acres	710,664	648,208	2,147,853	2,148,761	1,273,584	1,213,578
Land in farmsteads, buildings, livestock facilities, ponds, roads, wasteland, etc.	farms	2,478	1,746	6,181	4,155	4,895	3,318
	acres	23,526	20,885	81,703	79,986	71,291	43,864
Cropland on which no-till practices were used	farms	99	(NA)	224	(NA)	217	(NA)
	acres	6,497	(NA)	14,519	(NA)	14,411	(NA)
Cropland on which conservation tillage, excluding no till, practices were used	farms	76	(NA)	161	(NA)	116	(NA)
	acres	21,260	(NA)	22,393	(NA)	16,760	(NA)
Irrigated land	farms	204	200	429	446	493	559
	acres	31,170	23,307	14,574	11,958	34,849	36,044
Harvested cropland	farms	173	175	295	315	346	386
	acres	28,716	21,136	11,729	6,080	30,666	25,478
Pastureland and other land	farms	44	32	148	152	190	225
	acres	2,454	2,171	2,845	5,878	4,183	10,566
FERTILIZER AND CHEMICALS							
Commercial fertilizer, lime, and soil conditioners	farms	2,032	2,487	3,407	3,940	2,658	2,869
	acres	238,576	295,702	363,119	447,022	253,354	261,282
Manure used	farms	124	127	399	423	228	197
	acres	7,313	10,474	31,048	36,862	11,431	9,245
Acres treated to control - Insects	farms	298	388	502	672	477	429
	acres	108,934	86,955	72,995	98,071	54,672	61,179
Weeds, grass, or brush	farms	1,694	1,846	3,435	3,351	2,449	2,276
	acres	272,675	230,996	426,793	390,498	268,522	216,087
Nematodes	farms	33	13	56	30	49	30
	acres	16,052	5,675	6,642	9,583	9,539	1,033
Diseases in crops and orchards	farms	93	75	101	110	89	70
	acres	35,320	22,636	6,761	12,219	13,689	6,504
Chemicals used to control growth, thin fruit, ripen, or defoliate	farms	88	67	124	70	92	47
	acres	24,571	21,095	17,433	12,776	16,554	6,836
SELECTED CROPS HARVESTED							
Corn, all	farms	129	158	149	205	140	171
	acres	49,258	58,199	36,476	58,087	35,393	34,791
Soybeans for beans	farms	17	14	2	9	6	3
	acres	3,123	3,395	(D)	2,832	164	420
Small grains (wheat, oats, barley, rye)	farms	14	5	114	98	142	139
	acres	3,062	890	15,777	13,554	23,921	15,812
Cotton, all	farms	50	68	53	27	31	22
	acres	22,660	18,402	14,092	11,157	11,835	6,608
Rice	farms	54	53	-	-	-	-
	acres	19,802	16,225	-	-	-	-
Vegetables harvested for sale	farms	14	6	79	48	53	56
	acres	91	49	239	176	2,737	3,399
Land in orchards	farms	134	217	339	457	170	213
	acres	4,117	5,277	10,628	13,111	1,604	2,498
Nursery, greenhouse, floriculture, and sod	farms	27	15	72	73	59	61
	acres	925	188	(D)	282	996	569
All other crops (other than those listed above)	farms	2,370	2,541	3,539	3,972	2,869	3,254
	acres	99,185	125,006	179,038	196,035	141,245	156,558
LIVESTOCK AND POULTRY							
Cattle and calves inventory	farms	3,765	3,918	8,127	8,097	5,988	5,922
	number	154,547	206,881	332,779	442,239	188,005	239,001
Hogs and pigs inventory	farms	48	58	186	194	213	168
	number	843	541	4,164	3,353	2,855	2,387
Sheep and lambs inventory	farms	72	76	734	654	456	450
	number	1,085	958	22,468	21,992	10,076	14,294
Total horses and ponies inventory	farms	632	731	2,447	2,789	1,773	1,994
	number	2,797	3,426	12,802	14,684	10,293	11,055
Goats, all inventory	farms	138	146	1,478	1,502	951	926
	number	2,376	3,077	50,099	51,443	20,432	23,649
Chickens, all inventory	farms	296	227	1,175	869	762	566
	number	753,179	2,417,368	23,120,206	17,575,907	59,566	132,343

--continued

Table 1. **Summary by Hydrologic Unit Code: 2012 and 2007** (continued)

[For meaning of abbreviations and symbols, see introductory text.]

Item		H121004		H121101		H121102	
		2012	2007	2012	2007	2012	2007
FARMS AND LAND IN FARMS							
Farms	farms	4,017	4,075	9,301	9,544	7,771	7,838
Land in farms	acres	2,426,354	2,550,166	9,072,304	8,555,544	6,013,738	5,949,958
LAND USE AND PRACTICES							
Total cropland	farms	1,897	2,082	3,863	4,851	3,997	4,521
	acres	659,642	828,648	934,772	1,168,499	1,567,274	1,589,627
Harvested cropland	farms	1,584	1,623	2,386	2,924	2,761	3,005
	acres	507,038	602,091	460,444	477,175	1,155,662	1,144,987
Other pasture and grazing land that could have been used for crops without additional improvement (see text)	farms	245	638	916	2,236	475	1,340
	acres	59,379	138,196	235,342	499,011	97,855	280,301
Cropland idle or used for cover crops or soil-improvement but not harvested and not pastured or grazed	farms	205	183	737	736	874	797
	acres	27,064	46,308	115,052	117,573	135,074	122,731
Cropland on which all crops failed or were abandoned	farms	176	127	747	485	536	269
	acres	61,874	37,161	93,998	49,198	161,600	28,586
Cropland in cultivated summer fallow	farms	30	46	209	194	85	104
	acres	4,287	4,892	29,936	25,542	17,083	13,022
Total woodland	farms	748	695	2,235	2,013	972	1,044
	acres	188,659	152,656	908,947	608,108	274,739	232,947
Woodland pastured	farms	617	599	1,810	1,685	776	850
	acres	176,553	140,685	750,605	517,103	240,917	190,524
Woodland not pastured	farms	158	130	558	452	234	249
	acres	12,106	11,971	158,342	91,005	33,822	42,423
Permanent pasture and rangeland, other than cropland and woodland pastured (see text)	farms	2,954	2,949	7,072	6,638	4,648	4,327
	acres	1,508,746	1,501,308	7,023,201	6,591,055	4,069,837	4,044,076
Land in farmsteads, buildings, livestock facilities, ponds, roads, wasteland, etc.	farms	1,978	1,235	4,648	3,203	3,038	1,821
	acres	69,307	67,554	205,384	187,882	101,888	83,308
Cropland on which no-till practices were used	farms	61	(NA)	246	(NA)	102	(NA)
	acres	14,025	(NA)	46,105	(NA)	94,266	(NA)
Cropland on which conservation tillage, excluding no till, practices were used	farms	84	(NA)	183	(NA)	198	(NA)
	acres	58,951	(NA)	91,173	(NA)	271,442	(NA)
Irrigated land	farms	261	238	998	1,076	1,756	1,886
	acres	49,639	58,739	227,700	203,162	313,652	290,022
Harvested cropland	farms	212	196	752	755	1,329	1,465
	acres	46,534	56,476	190,280	154,628	285,140	264,988
Pastureland and other land	farms	55	53	337	417	600	600
	acres	3,105	2,263	37,420	48,534	28,512	25,034
FERTILIZER AND CHEMICALS							
Commercial fertilizer, lime, and soil conditioners	farms	1,364	1,492	2,011	2,347	1,933	2,251
	acres	567,724	730,659	547,875	590,365	1,207,764	1,086,548
Manure used	farms	62	66	161	137	119	113
	acres	3,712	5,834	20,935	13,238	2,727	6,627
Acres treated to control -							
Insects	farms	469	507	688	641	886	1,081
	acres	330,299	432,308	262,090	272,376	620,968	624,906
Weeds, grass, or brush	farms	1,425	1,332	2,139	1,904	1,830	1,504
	acres	612,692	612,773	570,350	440,790	1,258,669	816,965
Nematodes	farms	73	25	78	28	216	107
	acres	33,003	20,643	25,991	10,915	67,826	48,741
Diseases in crops and orchards	farms	106	102	174	131	313	339
	acres	42,282	40,570	62,796	41,178	40,092	51,085
Chemicals used to control growth, thin fruit, ripen, or defoliate	farms	190	224	177	165	445	380
	acres	131,744	199,022	65,103	68,329	275,627	260,297
SELECTED CROPS HARVESTED							
Corn, all	farms	205	226	218	165	259	258
	acres	96,873	149,898	72,702	61,787	78,761	60,048
Soybeans for beans	farms	30	25	2	2	29	10
	acres	6,520	5,112	(D)	(D)	1,677	859
Small grains (wheat, oats, barley, rye)	farms	24	16	254	195	21	36
	acres	6,835	3,193	70,303	46,042	13,248	9,878
Cotton, all	farms	215	238	178	149	386	364
	acres	122,152	169,324	56,879	68,231	230,773	239,578
Rice	farms	44	57	-	-	-	-
	acres	16,060	22,631	-	-	-	-
Vegetables harvested for sale	farms	23	30	149	148	155	166
	acres	82	365	24,452	23,663	34,606	34,386
Land in orchards	farms	76	73	168	233	418	612
	acres	3,841	2,545	6,517	6,836	23,414	27,077
Nursery, greenhouse, floriculture, and sod	farms	44	32	29	36	126	124
	acres	9,965	9,514	4,104	(D)	4,170	2,584
All other crops (other than those listed above)	farms	1,382	1,433	2,081	2,611	2,273	2,372
	acres	245,095	262,141	227,217	269,008	771,186	771,483
LIVESTOCK AND POULTRY							
Cattle and calves inventory	farms	2,838	2,975	6,237	6,212	4,353	4,379
	number	157,637	244,049	393,383	525,452	262,464	317,038
Hogs and pigs inventory	farms	89	69	135	145	180	133
	number	667	409	1,761	1,676	1,659	1,735
Sheep and lambs inventory	farms	79	97	452	430	328	215
	number	1,183	1,211	26,299	33,386	5,701	3,031
Total horses and ponies inventory	farms	874	976	2,055	2,298	1,593	1,763
	number	4,723	5,234	11,781	12,187	8,361	10,050
Goats, all inventory	farms	239	296	1,116	1,279	748	699
	number	4,604	5,809	64,412	84,436	11,481	11,569
Chickens, all inventory	farms	232	211	553	397	512	332
	number	8,100	5,742	15,219	9,332	15,114	11,472

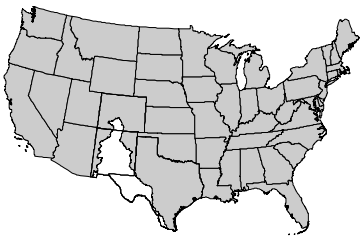

Rio Grande
Water Resource Region 13
HUC6 Level Watersheds

Source: U.S. Geological Survey

Rio Grande
Water Resource Region 13

Watershed Name	Hydrologic Unit Code
Rio Grande Headwaters	130100
Upper Rio Grande	130201
Rio Grande-Elephant Butte	130202
Rio Grande-Caballo	130301
Mimbres	130302
Rio Grande-Fort Quitman	130401
Rio Grande-Amistad	130402
Devils	130403
Rio Grande Closed Basins	130500
Upper Pecos	130600
Lower Pecos	130700
Rio Grande-Falcon	130800
Lower Rio Grande	130900

Table 1. **Summary by Hydrologic Unit Code: 2012 and 2007** (continued)

[For meaning of abbreviations and symbols, see introductory text.]

Item	United States		H13 Rio Grande		H130100	
	2012	2007	2012	2007	2012	2007
FARMS AND LAND IN FARMS						
Farms ....farms	2,109,303	2,204,792	22,773	19,223	1,846	1,754
Land in farms ....acres	914,527,657	922,095,840	47,817,367	47,134,505	1,285,855	1,359,968
LAND USE AND PRACTICES						
Total cropland ....farms	1,551,654	1,685,339	12,749	11,708	1,415	1,395
....acres	389,690,414	406,424,909	1,769,654	2,335,913	446,410	496,854
Harvested cropland ....farms	1,288,875	1,328,004	10,520	8,787	1,206	1,242
....acres	314,964,600	309,607,601	898,784	988,825	320,466	382,132
Other pasture and grazing land that could have been used for crops without additional improvement (see text) ....farms	141,537	404,753	1,298	3,264	192	335
....acres	12,802,847	35,771,154	271,385	838,346	25,470	50,252
Cropland idle or used for cover crops or soil-improvement but not harvested and not pastured or grazed ....farms	381,453	360,225	2,195	1,935	291	220
....acres	36,382,032	37,968,749	388,821	401,618	43,995	44,122
Cropland on which all crops failed or were abandoned ....farms	97,248	89,587	1,389	855	254	138
....acres	11,395,368	7,405,898	124,711	39,383	32,246	11,521
Cropland in cultivated summer fallow ....farms	61,442	67,960	691	557	101	92
....acres	14,145,567	15,671,507	85,953	67,741	24,233	8,827
Total woodland ....farms	840,399	843,294	1,968	1,462	194	135
....acres	77,012,907	75,098,603	1,833,950	1,575,009	178,500	210,510
Woodland pastured ....farms	350,761	370,297	1,317	1,044	114	91
....acres	27,999,006	28,609,690	(D)	1,158,099	(D)	(D)
Woodland not pastured ....farms	606,279	596,123	806	543	92	56
....acres	49,013,901	46,488,913	(D)	416,910	(D)	(D)
Permanent pasture and rangeland, other than cropland and woodland pastured (see text) ....farms	1,176,156	1,132,606	12,577	9,854	1,130	1,017
....acres	415,309,280	408,832,116	43,774,701	42,729,028	581,244	574,477
Land in farmsteads, buildings, livestock facilities, ponds, roads, wasteland, etc. ....farms	1,338,485	1,126,272	10,133	6,674	1,008	810
....acres	32,515,057	31,740,212	439,062	494,555	79,701	78,127
Cropland on which no-till practices were used ....farms	278,290	(NA)	870	(NA)	105	(NA)
....acres	96,476,496	(NA)	58,242	(NA)	10,374	(NA)
Cropland on which conservation tillage, excluding no till, practices were used ....farms	195,738	(NA)	669	(NA)	145	(NA)
....acres	76,639,804	(NA)	136,480	(NA)	69,953	(NA)
Irrigated land ....farms	296,303	301,028	10,943	9,607	1,294	1,355
....acres	55,822,231	56,599,305	875,445	1,103,882	380,842	474,408
Harvested cropland ....farms	261,281	256,105	9,345	8,023	1,110	1,151
....acres	52,092,384	51,537,104	742,451	813,852	300,352	353,113
Pastureland and other land ....farms	60,330	72,585	2,879	3,079	523	650
....acres	3,729,847	5,062,201	132,994	290,030	80,490	121,295
FERTILIZER AND CHEMICALS						
Commercial fertilizer, lime, and soil conditioners ....farms	877,907	1,022,036	4,662	5,320	461	489
....acres	247,802,465	265,995,497	754,266	769,691	195,555	228,634
Manure used ....farms	275,420	307,073	1,579	1,120	139	147
....acres	22,072,968	22,096,315	85,584	79,690	24,208	21,957
Acres treated to control - Insects ....farms	361,286	354,357	2,194	2,214	210	196
....acres	100,719,008	90,947,822	333,946	456,856	80,922	91,693
Weeds, grass, or brush ....farms	794,320	703,884	3,471	2,758	397	388
....acres	285,510,954	226,295,783	706,300	603,543	155,068	133,475
Nematodes ....farms	58,865	34,992	466	147	85	40
....acres	14,454,000	7,560,158	77,005	39,064	39,310	18,649
Diseases in crops and orchards ....farms	121,682	97,333	675	509	112	100
....acres	35,006,868	22,693,212	81,000	81,591	55,794	44,609
Chemicals used to control growth, thin fruit, ripen, or defoliate ....farms	53,200	44,638	714	399	77	58
....acres	13,136,568	12,125,799	116,465	75,222	36,371	27,824
SELECTED CROPS HARVESTED						
Corn, all ....farms	376,179	375,631	294	263	4	4
....acres	94,609,673	92,228,203	57,523	53,090	163	339
Soybeans for beans ....farms	302,963	279,110	3	4	-	-
....acres	76,104,780	63,915,821	(D)	612	-	-
Small grains (wheat, oats, barley, rye) ....farms	184,481	201,413	351	405	212	238
....acres	53,668,136	56,231,436	78,227	116,792	56,434	68,314
Cotton, all ....farms	18,155	18,605	263	273	-	-
....acres	9,384,080	10,493,238	70,990	79,193	-	-
Rice ....farms	5,591	6,084	-	-	-	-
....acres	2,693,759	2,758,792	-	-	-	-
Vegetables harvested for sale ....farms	72,045	69,172	1,621	1,073	139	158
....acres	4,180,891	4,356,880	85,943	97,831	56,131	65,091
Land in orchards ....farms	106,488	115,935	3,527	2,902	6	5
....acres	5,199,729	5,039,476	69,131	60,178	28	13
Nursery, greenhouse, floriculture, and sod ....farms	54,557	41,708	368	197	19	9
....acres	892,089	721,458	2,738	2,626	294	210
All other crops (other than those listed above) ....farms	931,925	986,391	8,011	6,445	1,107	1,155
....acres	72,024,554	79,856,490	536,752	580,631	208,004	248,899
LIVESTOCK AND POULTRY						
Cattle and calves inventory ....farms	913,246	963,669	11,123	8,700	778	792
....number	89,994,614	96,347,858	1,099,331	1,238,909	80,588	85,859
Hogs and pigs inventory ....farms	63,246	75,442	282	404	39	60
....number	66,026,785	67,786,318	2,090	2,757	225	632
Sheep and lambs inventory ....farms	88,338	83,134	1,997	1,798	106	124
....number	5,364,844	5,819,162	215,573	368,817	12,667	24,125
Total horses and ponies inventory ....farms	504,795	575,942	6,827	7,743	661	723
....number	3,621,348	4,028,827	48,995	52,745	4,549	5,986
Goats, all inventory ....farms	128,456	144,466	2,532	2,288	113	120
....number	2,621,514	3,140,529	166,085	243,298	1,753	3,634
Chickens, all inventory ....farms	221,779	166,680	1,853	1,366	208	104
....number	1,974,854,740	2,058,223,629	44,524	(D)	5,581	2,342

--continued

Table 1. **Summary by Hydrologic Unit Code: 2012 and 2007** (continued)

[For meaning of abbreviations and symbols, see introductory text.]

Item		H130201		H130202		H130301	
		2012	2007	2012	2007	2012	2007
FARMS AND LAND IN FARMS							
Farms	farms	2,756	1,787	5,755	4,120	2,275	1,695
Land in farms	acres	1,064,256	1,029,078	7,125,419	6,269,395	1,614,249	1,580,504
LAND USE AND PRACTICES							
Total cropland	farms	2,159	1,512	3,116	2,389	1,975	1,526
	acres	79,603	102,159	101,779	132,191	99,921	78,432
Harvested cropland	farms	1,929	1,297	2,676	1,782	1,890	1,443
	acres	32,456	33,764	52,971	50,498	76,479	67,266
Other pasture and grazing land that could have been used for crops without additional improvement (see text)	farms	178	457	307	662	72	179
	acres	24,791	52,443	24,876	63,009	10,857	(D)
Cropland idle or used for cover crops or soil-improvement but not harvested and not pastured or grazed	farms	328	163	334	324	122	128
	acres	11,790	10,804	17,743	13,866	6,736	2,973
Cropland on which all crops failed or were abandoned	farms	269	156	247	164	97	64
	acres	9,206	3,654	4,599	2,378	2,806	1,044
Cropland in cultivated summer fallow	farms	120	57	75	65	68	31
	acres	1,360	1,494	1,590	2,440	3,043	(D)
Total woodland	farms	451	297	374	234	39	33
	acres	257,665	265,485	456,897	454,096	9,124	(D)
Woodland pastured	farms	262	194	275	167	23	15
	acres	170,083	92,543	409,465	445,776	5,036	(D)
Woodland not pastured	farms	237	135	133	84	17	18
	acres	87,582	172,942	47,432	8,320	4,088	986
Permanent pasture and rangeland, other than cropland and woodland pastured (see text)	farms	1,301	774	2,873	1,672	384	267
	acres	694,873	614,287	6,515,270	5,616,759	1,493,623	1,388,350
Land in farmsteads, buildings, livestock facilities, ponds, roads, wasteland, etc.	farms	1,353	624	2,741	1,925	874	578
	acres	32,115	47,147	51,473	66,349	11,581	(D)
Cropland on which no-till practices were used	farms	116	(NA)	229	(NA)	154	(NA)
	acres	732	(NA)	2,237	(NA)	2,901	(NA)
Cropland on which conservation tillage, excluding no till, practices were used	farms	98	(NA)	168	(NA)	45	(NA)
	acres	667	(NA)	1,053	(NA)	5,570	(NA)
Irrigated land	farms	2,005	1,422	3,170	2,206	1,753	1,461
	acres	40,244	50,777	60,562	94,219	77,929	64,720
Harvested cropland	farms	1,802	1,246	2,543	1,706	1,653	1,376
	acres	29,424	29,959	49,876	47,120	74,632	62,560
Pastureland and other land	farms	484	471	967	800	172	174
	acres	10,820	20,818	10,686	47,099	3,297	2,160
FERTILIZER AND CHEMICALS							
Commercial fertilizer, lime, and soil conditioners	farms	437	423	1,265	1,063	861	1,111
	acres	(D)	6,816	48,056	37,272	58,208	61,051
Manure used	farms	283	175	541	305	224	143
	acres	1,982	4,465	7,468	6,517	3,311	9,777
Acres treated to control -							
Insects	farms	219	119	589	369	419	506
	acres	1,581	1,109	21,994	14,737	38,005	53,728
Weeds, grass, or brush	farms	253	77	715	419	672	506
	acres	(D)	2,706	27,554	12,628	49,247	49,864
Nematodes	farms	43	5	86	12	86	37
	acres	156	44	1,272	(D)	9,706	5,845
Diseases in crops and orchards	farms	105	47	129	43	138	123
	acres	(D)	201	1,014	219	6,896	7,812
Chemicals used to control growth, thin fruit, ripen, or defoliate	farms	75	20	73	32	189	81
	acres	(D)	271	563	165	16,492	5,814
SELECTED CROPS HARVESTED							
Corn, all	farms	41	18	33	37	74	49
	acres	(D)	(D)	4,933	2,360	7,444	7,655
Soybeans for beans	farms	-	-	-	-	-	-
	acres	-	-	-	-	-	-
Small grains (wheat, oats, barley, rye)	farms	17	11	21	21	14	7
	acres	(D)	(D)	2,228	438	1,101	370
Cotton, all	farms	-	-	1	-	52	60
	acres	-	-	(D)	-	5,877	7,943
Rice	farms	-	-	-	-	-	-
	acres	-	-	-	-	-	-
Vegetables harvested for sale	farms	489	189	591	393	152	117
	acres	496	(D)	1,025	1,750	7,346	8,314
Land in orchards	farms	522	293	481	308	1,443	1,061
	acres	910	775	1,340	934	26,908	23,756
Nursery, greenhouse, floriculture, and sod	farms	107	45	123	68	32	25
	acres	(D)	102	218	336	637	632
All other crops (other than those listed above)	farms	1,610	1,125	2,382	1,459	950	676
	acres	30,003	31,664	43,702	44,705	27,397	18,659
LIVESTOCK AND POULTRY							
Cattle and calves inventory	farms	1,132	788	3,109	1,862	346	233
	number	27,885	26,224	140,380	147,319	74,368	90,343
Hogs and pigs inventory	farms	18	28	68	113	13	32
	number	68	75	619	534	68	108
Sheep and lambs inventory	farms	207	143	807	737	87	62
	number	2,403	2,226	11,574	19,202	1,950	953
Total horses and ponies inventory	farms	699	793	1,834	2,029	410	425
	number	4,094	4,564	13,400	12,477	4,262	2,782
Goats, all inventory	farms	141	73	711	633	105	69
	number	947	369	6,625	9,201	783	586
Chickens, all inventory	farms	267	170	536	472	144	80
	number	8,041	4,529	11,924	21,610	1,978	2,954

--continued

Table 1. **Summary by Hydrologic Unit Code: 2012 and 2007** (continued)

[For meaning of abbreviations and symbols, see introductory text.]

Item		H130302		H130401		H130402	
		2012	2007	2012	2007	2012	2007
FARMS AND LAND IN FARMS							
Farms	farms	602	613	523	468	457	443
Land in farms	acres	1,253,526	1,467,588	585,584	709,334	4,592,823	4,456,090
LAND USE AND PRACTICES							
Total cropland	farms	319	428	416	373	127	161
	acres	55,909	74,170	55,767	75,287	81,863	106,254
Harvested cropland	farms	249	354	379	332	57	78
	acres	31,646	39,098	33,271	41,832	3,913	10,418
Other pasture and grazing land that could have been used for crops without additional improvement (see text)	farms	39	74	28	50	14	60
	acres	10,742	12,237	4,442	(D)	31,588	71,565
Cropland idle or used for cover crops or soil-improvement but not harvested and not pastured or grazed	farms	95	100	77	47	60	47
	acres	9,079	12,437	10,776	3,893	40,547	21,590
Cropland on which all crops failed or were abandoned	farms	14	26	28	15	13	6
	acres	1,268	974	3,622	130	1,120	142
Cropland in cultivated summer fallow	farms	19	46	11	10	12	16
	acres	3,174	9,424	3,656	(D)	4,695	2,539
Total woodland	farms	25	26	17	3	30	21
	acres	32,201	(D)	1,244	(D)	14,488	48,086
Woodland pastured	farms	14	17	1	2	14	14
	acres	31,985	(D)	(D)	(D)	2,500	41,172
Woodland not pastured	farms	11	9	16	1	21	9
	acres	216	338	(D)	(D)	11,988	6,914
Permanent pasture and rangeland, other than cropland and woodland pastured (see text)	farms	296	242	112	112	373	334
	acres	1,150,380	1,345,112	512,280	605,352	4,474,337	4,279,713
Land in farmsteads, buildings, livestock facilities, ponds, roads, wasteland, etc.	farms	308	220	234	137	183	109
	acres	15,036	(D)	16,293	(D)	22,135	22,037
Cropland on which no-till practices were used	farms	30	(NA)	9	(NA)	14	(NA)
	acres	1,445	(NA)	1,412	(NA)	(D)	(NA)
Cropland on which conservation tillage, excluding no till, practices were used	farms	31	(NA)	13	(NA)	4	(NA)
	acres	8,220	(NA)	2,188	(NA)	476	(NA)
Irrigated land	farms	278	381	337	332	48	81
	acres	32,799	42,265	26,311	38,287	1,833	8,707
Harvested cropland	farms	229	342	309	286	33	57
	acres	30,851	38,055	24,146	37,522	1,434	7,069
Pastureland and other land	farms	57	79	43	69	15	32
	acres	1,948	4,210	2,165	765	399	1,638
FERTILIZER AND CHEMICALS							
Commercial fertilizer, lime, and soil conditioners	farms	148	266	162	216	32	64
	acres	26,694	41,500	23,648	37,481	(D)	19,118
Manure used	farms	35	34	45	37	8	6
	acres	2,657	2,113	742	1,168	1,336	(D)
Acres treated to control - Insects	farms	84	164	74	101	11	20
	acres	14,034	26,876	16,015	35,503	1,487	40,655
Weeds, grass, or brush	farms	127	153	121	133	35	41
	acres	30,145	22,987	23,207	29,116	(D)	52,507
Nematodes	farms	29	15	18	4	-	1
	acres	5,102	3,823	8,799	(D)	-	(D)
Diseases in crops and orchards	farms	40	32	14	23	1	3
	acres	5,233	5,457	1,483	6,061	(D)	(D)
Chemicals used to control growth, thin fruit, ripen, or defoliate	farms	48	39	55	25	1	4
	acres	8,817	7,000	17,677	6,678	(D)	(D)
SELECTED CROPS HARVESTED							
Corn, all	farms	31	30	-	7	3	4
	acres	4,418	4,152	-	(D)	(D)	865
Soybeans for beans	farms	-	-	-	-	-	1
	acres	-	-	-	-	-	(D)
Small grains (wheat, oats, barley, rye)	farms	8	13	8	15	-	4
	acres	838	(D)	1,570	1,968	-	(D)
Cotton, all	farms	20	37	40	51	4	4
	acres	4,672	9,241	11,174	22,779	(D)	2,683
Rice	farms	-	-	-	-	-	-
	acres	-	-	-	-	-	-
Vegetables harvested for sale	farms	45	60	5	11	4	5
	acres	4,916	8,555	711	1,764	(D)	119
Land in orchards	farms	154	226	185	162	20	16
	acres	3,916	3,653	10,550	7,814	160	103
Nursery, greenhouse, floriculture, and sod	farms	10	5	2	4	3	3
	acres	(D)	(D)	(D)	(D)	(D)	(D)
All other crops (other than those listed above)	farms	143	182	237	201	41	70
	acres	12,937	11,600	9,267	7,760	3,046	5,768
LIVESTOCK AND POULTRY							
Cattle and calves inventory	farms	307	210	86	84	259	237
	number	62,221	78,792	8,180	14,947	34,380	43,147
Hogs and pigs inventory	farms	10	7	16	12	3	8
	number	38	100	128	58	(D)	51
Sheep and lambs inventory	farms	16	8	66	37	33	40
	number	246	68	2,192	1,189	14,350	32,486
Total horses and ponies inventory	farms	207	213	159	174	203	188
	number	1,662	1,471	1,202	1,689	1,690	1,901
Goats, all inventory	farms	34	12	86	78	73	76
	number	623	140	2,622	3,892	18,110	33,700
Chickens, all inventory	farms	22	32	76	41	26	25
	number	1,231	670	1,687	1,041	875	712

--continued

Table 1. **Summary by Hydrologic Unit Code: 2012 and 2007** (continued)

[For meaning of abbreviations and symbols, see introductory text.]

Item		H130403		H130500		H130600	
		2012	2007	2012	2007	2012	2007
FARMS AND LAND IN FARMS							
Farms	farms	532	616	1,468	1,421	2,697	2,526
Land in farms	acres	2,074,575	2,165,079	5,350,900	4,594,500	9,443,464	9,550,627
LAND USE AND PRACTICES							
Total cropland	farms	123	159	634	834	1,257	1,405
	acres	20,851	42,996	133,886	218,607	238,748	336,463
Harvested cropland	farms	50	52	497	576	965	937
	acres	3,821	6,562	53,989	58,887	114,454	155,633
Other pasture and grazing land that could have been used for crops without additional improvement (see text)	farms	29	96	69	258	145	470
	acres	9,661	31,592	41,801	128,955	28,632	111,480
Cropland idle or used for cover crops or soil-improvement but not harvested and not pastured or grazed	farms	41	23	157	180	245	291
	acres	3,562	1,940	23,808	24,042	48,148	46,181
Cropland on which all crops failed or were abandoned	farms	21	18	72	54	195	103
	acres	3,582	1,952	6,523	1,977	35,278	7,987
Cropland in cultivated summer fallow	farms	7	8	39	38	146	136
	acres	225	950	7,765	4,746	12,236	15,182
Total woodland	farms	48	53	137	116	216	186
	acres	49,264	28,399	86,583	92,067	456,444	205,211
Woodland pastured	farms	34	45	102	83	163	143
	acres	37,887	21,710	84,702	90,947	437,207	165,111
Woodland not pastured	farms	21	9	38	41	66	76
	acres	11,377	6,689	1,881	1,120	19,237	40,100
Permanent pasture and rangeland, other than cropland and woodland pastured (see text)	farms	474	515	913	716	1,831	1,533
	acres	1,980,910	2,088,198	5,106,189	4,244,232	8,691,129	8,953,103
Land in farmsteads, buildings, livestock facilities, ponds, roads, wasteland, etc.	farms	169	110	673	526	1,178	876
	acres	23,550	5,486	24,242	39,594	57,143	55,850
Cropland on which no-till practices were used	farms	2	(NA)	78	(NA)	97	(NA)
	acres	(D)	(NA)	2,875	(NA)	22,275	(NA)
Cropland on which conservation tillage, excluding no till, practices were used	farms	8	(NA)	29	(NA)	73	(NA)
	acres	228	(NA)	6,679	(NA)	10,065	(NA)
Irrigated land	farms	29	45	493	634	1,064	1,082
	acres	1,151	1,255	53,223	79,425	112,179	145,151
Harvested cropland	farms	19	24	434	541	859	855
	acres	473	833	48,979	56,197	103,269	114,838
Pastureland and other land	farms	10	21	125	187	318	378
	acres	678	422	4,244	23,228	8,910	30,313
FERTILIZER AND CHEMICALS							
Commercial fertilizer, lime, and soil conditioners	farms	40	51	291	442	579	690
	acres	8,423	19,975	69,316	56,169	85,338	128,904
Manure used	farms	9	3	65	72	181	161
	acres	555	(D)	17,559	6,473	21,359	20,207
Acres treated to control -							
Insects	farms	21	28	118	182	285	334
	acres	820	3,994	28,094	40,299	54,536	69,300
Weeds, grass, or brush	farms	59	68	203	229	484	435
	acres	15,911	20,152	36,549	49,184	114,532	106,907
Nematodes	farms	-	-	24	5	69	11
	acres	-	-	1,255	(D)	5,310	1,264
Diseases in crops and orchards	farms	-	7	40	41	60	33
	acres	-	(D)	478	2,464	1,500	4,624
Chemicals used to control growth, thin fruit, ripen, or defoliate	farms	-	-	54	40	78	54
	acres	-	-	5,022	5,293	6,016	7,369
SELECTED CROPS HARVESTED							
Corn, all	farms	-	-	14	21	62	68
	acres	-	-	13,938	11,033	20,672	22,361
Soybeans for beans	farms	-	-	1	1	1	1
	acres	-	-	(D)	(D)	(D)	(D)
Small grains (wheat, oats, barley, rye)	farms	10	5	7	8	31	55
	acres	599	1,493	1,324	2,195	7,545	32,995
Cotton, all	farms	4	6	17	26	53	52
	acres	1,113	2,575	3,540	8,517	7,751	7,092
Rice	farms	-	-	-	-	-	-
	acres	-	-	-	-	-	-
Vegetables harvested for sale	farms	-	-	72	50	85	51
	acres	-	-	1,544	(D)	306	1,105
Land in orchards	farms	8	9	289	344	308	314
	acres	79	201	5,764	6,936	8,281	7,652
Nursery, greenhouse, floriculture, and sod	farms	-	-	20	18	28	13
	acres	-	-	(D)	(D)	275	(D)
All other crops (other than those listed above)	farms	33	41	303	315	748	685
	acres	2,054	2,293	27,243	27,470	69,767	84,230
LIVESTOCK AND POULTRY							
Cattle and calves inventory	farms	241	314	802	597	1,662	1,311
	number	20,023	33,439	87,880	82,233	301,671	339,641
Hogs and pigs inventory	farms	2	5	17	30	14	49
	number	(D)	46	111	224	159	331
Sheep and lambs inventory	farms	135	149	55	71	134	132
	number	42,144	97,667	6,235	11,480	26,497	40,479
Total horses and ponies inventory	farms	165	246	502	614	862	1,117
	number	1,103	1,822	3,210	3,734	5,664	7,211
Goats, all inventory	farms	249	315	134	128	182	168
	number	65,685	95,491	2,843	2,550	4,564	4,718
Chickens, all inventory	farms	32	22	161	113	168	156
	number	532	598	2,581	(D)	3,211	3,687

--continued

Table 1. **Summary by Hydrologic Unit Code: 2012 and 2007** (continued)

[For meaning of abbreviations and symbols, see introductory text.]

Item		H130700		H130800		H130900	
		2012	2007	2012	2007	2012	2007
FARMS AND LAND IN FARMS							
Farms	farms	1,303	1,436	1,517	1,352	1,042	992
Land in farms	acres	10,553,474	11,118,262	2,316,255	2,295,723	556,987	538,357
LAND USE AND PRACTICES							
Total cropland	farms	502	649	342	424	364	453
	acres	262,913	399,735	59,403	115,542	132,601	157,223
Harvested cropland	farms	241	258	159	168	222	268
	acres	72,024	57,648	18,766	16,073	84,528	69,014
Other pasture and grazing land that could have been used for crops without additional improvement (see text)	farms	71	238	100	229	54	156
	acres	32,826	149,157	17,946	83,097	7,753	50,247
Cropland idle or used for cover crops or soil-improvement but not harvested and not pastured or grazed	farms	285	249	65	65	95	98
	acres	126,590	171,170	17,043	14,270	29,004	34,330
Cropland on which all crops failed or were abandoned	farms	69	50	53	37	57	24
	acres	13,675	3,835	4,906	1,779	5,880	2,010
Cropland in cultivated summer fallow	farms	53	39	23	6	17	13
	acres	17,798	17,925	742	323	5,436	1,622
Total woodland	farms	37	71	171	136	229	151
	acres	85,207	30,424	147,229	64,156	59,104	41,734
Woodland pastured	farms	18	45	127	103	170	125
	acres	82,661	25,302	126,563	(D)	46,204	36,410
Woodland not pastured	farms	20	29	65	42	69	34
	acres	2,546	5,122	20,666	(D)	12,900	5,324
Permanent pasture and rangeland, other than cropland and woodland pastured (see text)	farms	959	992	1,196	1,034	735	646
	acres	10,143,296	10,625,721	2,079,636	2,062,273	351,534	331,451
Land in farmsteads, buildings, livestock facilities, ponds, roads, wasteland, etc.	farms	496	333	555	253	361	173
	acres	62,058	62,382	29,987	53,752	13,748	7,949
Cropland on which no-till practices were used	farms	21	(NA)	11	(NA)	4	(NA)
	acres	1,960	(NA)	979	(NA)	10,750	(NA)
Cropland on which conservation tillage, excluding no till, practices were used	farms	35	(NA)	9	(NA)	11	(NA)
	acres	20,895	(NA)	32	(NA)	10,454	(NA)
Irrigated land	farms	216	274	134	148	122	186
	acres	44,369	70,072	14,069	13,809	29,934	20,787
Harvested cropland	farms	178	198	66	86	110	155
	acres	40,970	40,894	9,177	7,512	28,868	18,180
Pastureland and other land	farms	62	91	77	80	26	47
	acres	3,399	29,178	4,892	6,297	1,066	2,607
FERTILIZER AND CHEMICALS							
Commercial fertilizer, lime, and soil conditioners	farms	185	212	93	130	108	163
	acres	63,929	52,482	20,170	19,917	85,937	60,372
Manure used	farms	20	26	21	7	8	4
	acres	2,376	2,952	757	1,338	1,274	1,309
Acres treated to control - Insects	farms	81	95	34	37	49	63
	acres	30,654	62,739	4,053	5,070	41,751	11,153
Weeds, grass, or brush	farms	192	136	106	86	107	87
	acres	82,228	76,749	20,952	16,764	80,869	30,504
Nematodes	farms	11	3	4	4	11	10
	acres	3,406	166	146	1,926	2,543	219
Diseases in crops and orchards	farms	13	18	8	7	15	32
	acres	4,924	4,635	660	2,211	2,669	2,957
Chemicals used to control growth, thin fruit, ripen, or defoliate	farms	37	26	10	5	17	15
	acres	14,752	9,706	898	(D)	9,525	2,607
SELECTED CROPS HARVESTED							
Corn, all	farms	7	13	6	-	19	12
	acres	1,202	1,328	(D)	-	3,958	2,262
Soybeans for beans	farms	-	-	-	-	1	1
	acres	-	-	-	-	(D)	(D)
Small grains (wheat, oats, barley, rye)	farms	16	22	6	4	1	2
	acres	4,163	5,285	1,865	(D)	(D)	(D)
Cotton, all	farms	54	29	5	1	13	7
	acres	24,912	16,314	801	(D)	10,957	(D)
Rice	farms	-	-	-	-	-	-
	acres	-	-	-	-	-	-
Vegetables harvested for sale	farms	13	15	4	10	22	14
	acres	3,980	2,230	(D)	(D)	7,978	4,975
Land in orchards	farms	54	80	30	32	27	52
	acres	8,657	5,652	1,099	1,291	1,439	1,399
Nursery, greenhouse, floriculture, and sod	farms	9	3	4	2	11	2
	acres	45	14	12	(D)	110	(D)
All other crops (other than those listed above)	farms	158	184	123	137	176	215
	acres	29,750	26,827	13,250	12,519	60,331	58,237
LIVESTOCK AND POULTRY							
Cattle and calves inventory	farms	617	673	1,033	941	751	658
	number	127,148	152,633	81,307	91,224	53,300	53,108
Hogs and pigs inventory	farms	33	34	28	17	21	9
	number	198	188	151	277	259	133
Sheep and lambs inventory	farms	146	143	153	108	52	44
	number	76,264	125,410	17,820	12,905	1,231	627
Total horses and ponies inventory	farms	481	651	440	382	204	188
	number	4,343	5,301	2,752	2,597	1,064	1,210
Goats, all inventory	farms	269	324	323	204	112	88
	number	35,578	53,772	23,959	34,062	1,993	1,183
Chickens, all inventory	farms	63	69	91	43	59	39
	number	1,614	1,747	2,978	1,533	2,291	1,070

This page left intentionally blank.

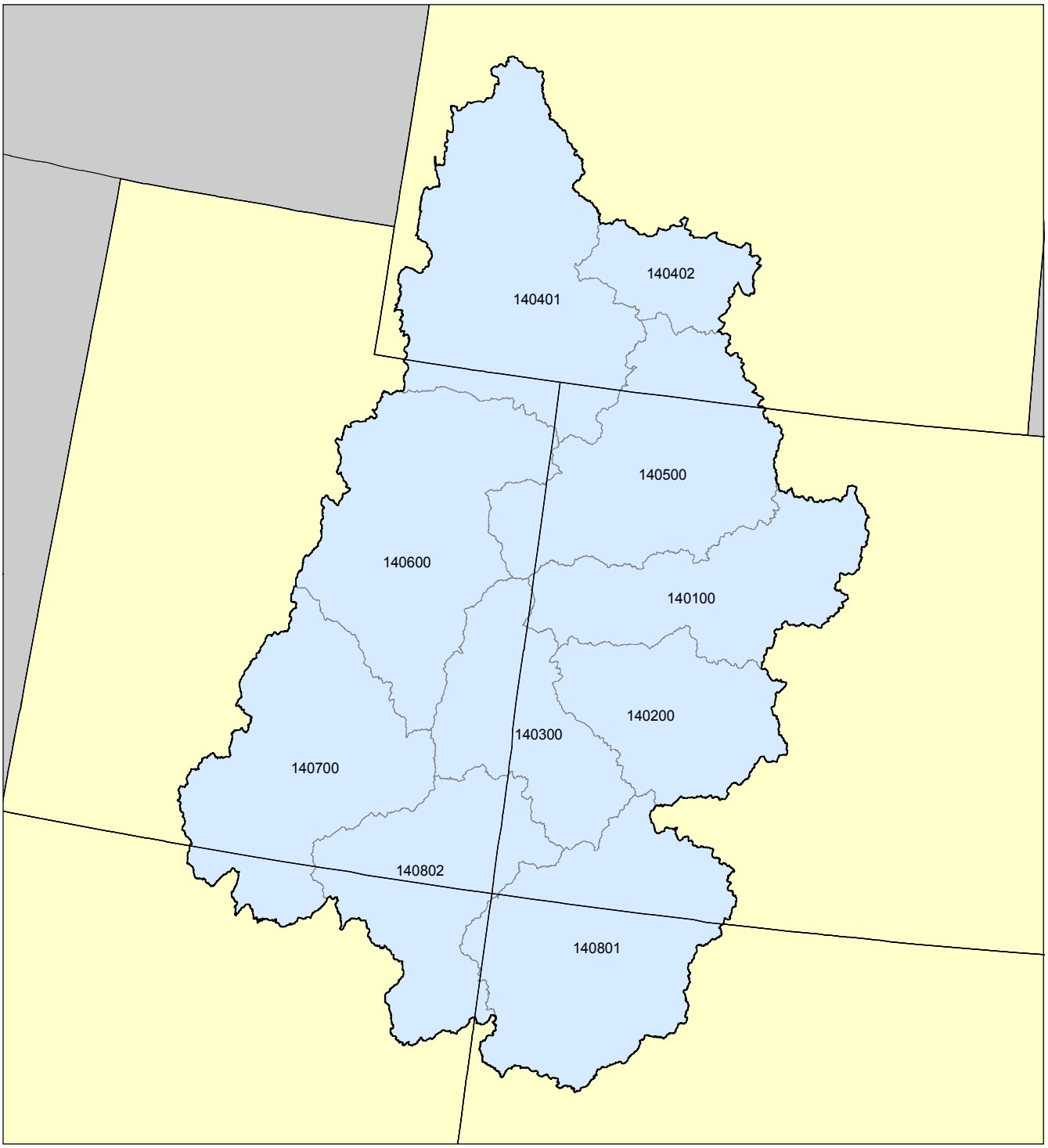

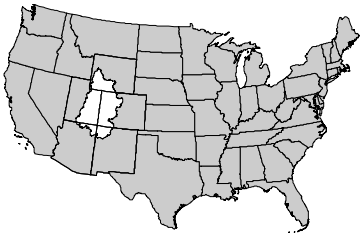

Upper Colorado
Water Resource Region 14
HUC6 Level Watersheds

Source: U.S. Geological Survey

Upper Colorado
Water Resource Region 14

Watershed Name	Hydrologic Unit Code
Colorado Headwaters	140100
Gunnison	140200
Upper Colorado-Dolores	140300
Upper Green	140401
Great Divide Closed Basin	140402
White-Yampa	140500
Lower Green	140600
Upper Colorado-Dirty Devil	140700
Upper San Juan	140801
Lower San Juan	140802

Table 1. **Summary by Hydrologic Unit Code: 2012 and 2007** (continued)

[For meaning of abbreviations and symbols, see introductory text.]

Item	United States		H14 Upper Colorado		H140100	
	2012	2007	2012	2007	2012	2007
FARMS AND LAND IN FARMS						
Farms ....farms	2,109,303	2,204,792	23,962	20,719	3,150	2,610
Land in farms ....acres	914,527,657	922,095,840	19,822,778	18,749,352	1,123,661	1,056,679
LAND USE AND PRACTICES						
Total cropland ....farms	1,551,654	1,685,339	15,020	14,196	2,359	2,011
....acres	389,690,414	406,424,909	1,756,109	1,976,053	180,041	222,333
Harvested cropland ....farms	1,288,875	1,328,004	12,130	11,111	2,129	1,731
....acres	314,964,600	309,607,601	1,066,070	1,063,232	130,339	116,712
Other pasture and grazing land that could have been used for crops without additional improvement (see text) ....farms	141,537	404,753	1,877	3,710	252	549
....acres	12,802,847	35,771,154	203,520	520,270	22,216	77,455
Cropland idle or used for cover crops or soil-improvement but not harvested and not pastured or grazed ....farms	381,453	360,225	2,326	2,615	225	205
....acres	36,382,032	37,968,749	252,793	212,995	7,614	8,750
Cropland on which all crops failed or were abandoned ....farms	97,248	89,587	2,249	1,091	230	96
....acres	11,395,368	7,405,898	158,381	79,169	17,934	8,479
Cropland in cultivated summer fallow ....farms	61,442	67,960	655	581	43	43
....acres	14,145,567	15,671,507	75,345	100,387	1,938	10,937
Total woodland ....farms	840,399	843,294	3,267	2,638	447	381
....acres	77,012,907	75,098,603	1,533,379	1,254,421	112,586	175,604
Woodland pastured ....farms	350,761	370,297	1,983	1,616	281	235
....acres	27,999,006	28,609,690	(D)	(D)	58,928	96,371
Woodland not pastured ....farms	606,279	596,123	1,609	1,291	225	193
....acres	49,013,901	46,488,913	(D)	(D)	53,658	79,233
Permanent pasture and rangeland, other than cropland and woodland pastured (see text) ....farms	1,176,156	1,132,606	13,993	9,927	1,660	1,339
....acres	415,309,280	408,832,116	16,174,424	15,097,665	790,875	605,053
Land in farmsteads, buildings, livestock facilities, ponds, roads, wasteland, etc. ....farms	1,338,485	1,126,272	15,020	11,958	2,055	1,448
....acres	32,515,057	31,740,212	358,866	421,213	40,159	53,689
Cropland on which no-till practices were used ....farms	278,290	(NA)	1,258	(NA)	93	(NA)
....acres	96,476,496	(NA)	38,568	(NA)	2,700	(NA)
Cropland on which conservation tillage, excluding no till, practices were used ....farms	195,738	(NA)	686	(NA)	38	(NA)
....acres	76,639,804	(NA)	68,757	(NA)	6,505	(NA)
Irrigated land ....farms	296,303	301,028	13,691	12,814	2,438	2,035
....acres	55,822,231	56,599,305	1,291,761	1,379,015	152,943	164,471
Harvested cropland ....farms	261,281	256,105	10,893	9,798	1,977	1,580
....acres	52,092,384	51,537,104	840,060	815,697	107,767	97,029
Pastureland and other land ....farms	60,330	72,585	6,215	6,243	997	923
....acres	3,729,847	5,062,201	451,701	563,318	45,176	67,442
FERTILIZER AND CHEMICALS						
Commercial fertilizer, lime, and soil conditioners ....farms	877,907	1,022,036	5,475	5,731	1,055	983
....acres	247,802,465	265,995,497	492,449	596,027	50,366	58,851
Manure used ....farms	275,420	307,073	2,280	2,094	449	386
....acres	22,072,968	22,096,315	113,514	94,932	13,844	17,524
Acres treated to control - Insects ....farms	361,286	354,357	1,914	1,531	399	383
....acres	100,719,008	90,947,822	141,494	113,676	22,712	20,501
Weeds, grass, or brush ....farms	794,320	703,884	4,360	3,860	905	798
....acres	285,510,954	226,295,783	426,790	356,473	47,359	37,974
Nematodes ....farms	58,865	34,992	225	81	29	32
....acres	14,454,000	7,560,158	(D)	(D)	3,203	2,422
Diseases in crops and orchards ....farms	121,682	97,333	457	290	143	136
....acres	35,006,868	22,693,212	(D)	7,761	6,038	3,240
Chemicals used to control growth, thin fruit, ripen, or defoliate ....farms	53,200	44,638	220	161	93	55
....acres	13,136,568	12,125,799	(D)	6,008	2,377	1,907
SELECTED CROPS HARVESTED						
Corn, all ....farms	376,179	375,631	433	410	56	55
....acres	94,609,673	92,228,203	61,787	47,679	6,411	(D)
Soybeans for beans ....farms	302,963	279,110	3	3	1	2
....acres	76,104,780	63,915,821	156	185	(D)	(D)
Small grains (wheat, oats, barley, rye) ....farms	184,481	201,413	395	437	45	41
....acres	53,668,136	56,231,436	82,343	92,002	3,295	4,919
Cotton, all ....farms	18,155	18,605	-	-	-	-
....acres	9,384,080	10,493,238	-	-	-	-
Rice ....farms	5,591	6,084	-	-	-	-
....acres	2,693,759	2,758,792	-	-	-	-
Vegetables harvested for sale ....farms	72,045	69,172	1,334	1,523	51	56
....acres	4,180,891	4,356,880	15,123	17,343	492	809
Land in orchards ....farms	106,488	115,935	871	1,119	278	293
....acres	5,199,729	5,039,476	6,405	7,392	2,902	(D)
Nursery, greenhouse, floriculture, and sod ....farms	54,557	41,708	331	231	65	53
....acres	892,089	721,458	3,097	2,032	738	427
All other crops (other than those listed above) ....farms	931,925	986,391	11,197	9,849	1,917	1,510
....acres	72,024,554	79,856,490	897,739	897,368	116,490	103,416
LIVESTOCK AND POULTRY						
Cattle and calves inventory ....farms	913,246	963,669	10,304	9,416	1,044	994
....number	89,994,614	96,347,858	749,991	719,944	80,987	71,379
Hogs and pigs inventory ....farms	63,246	75,442	606	598	100	90
....number	66,026,785	67,786,318	5,243	6,047	921	483
Sheep and lambs inventory ....farms	88,338	83,134	5,003	3,571	159	121
....number	5,364,844	5,819,162	386,644	382,835	40,638	18,445
Total horses and ponies inventory ....farms	504,795	575,942	11,382	10,794	1,456	1,221
....number	3,621,348	4,028,827	77,820	80,717	11,942	11,782
Goats, all inventory ....farms	128,456	144,466	3,584	2,585	203	193
....number	2,621,514	3,140,529	43,418	35,161	2,451	1,651
Chickens, all inventory ....farms	221,779	166,680	3,013	1,733	496	264
....number	1,974,854,740	2,058,223,629	(D)	(D)	(D)	(D)

--continued

Table 1. **Summary by Hydrologic Unit Code: 2012 and 2007** (continued)

[For meaning of abbreviations and symbols, see introductory text.]

Item		H140200		H140300		H140401	
		2012	2007	2012	2007	2012	2007
FARMS AND LAND IN FARMS							
Farms	farms	2,564	2,369	1,194	1,349	1,138	1,101
Land in farms	acres	752,348	778,733	562,879	599,558	2,831,646	2,652,894
LAND USE AND PRACTICES							
Total cropland	farms	1,990	1,868	809	942	701	698
	acres	168,069	191,738	137,949	173,269	252,012	261,945
Harvested cropland	farms	1,827	1,656	606	679	620	565
	acres	130,813	127,317	60,801	83,672	176,496	194,991
Other pasture and grazing land that could have been used for crops without additional improvement (see text)	farms	216	522	103	261	106	243
	acres	14,455	52,887	9,218	37,971	46,641	51,186
Cropland idle or used for cover crops or soil-improvement but not harvested and not pastured or grazed	farms	247	233	191	189	49	35
	acres	9,696	8,526	40,668	31,977	11,749	(D)
Cropland on which all crops failed or were abandoned	farms	180	95	112	74	88	53
	acres	10,662	2,073	8,142	6,148	16,830	7,981
Cropland in cultivated summer fallow	farms	66	50	86	84	11	7
	acres	2,443	935	19,120	13,501	296	(D)
Total woodland	farms	484	409	263	247	106	70
	acres	102,174	107,406	62,885	71,885	47,005	66,138
Woodland pastured	farms	306	241	144	147	65	57
	acres	89,500	91,502	38,197	56,358	40,630	(D)
Woodland not pastured	farms	227	201	140	123	43	16
	acres	12,674	15,904	24,688	15,527	6,375	(D)
Permanent pasture and rangeland, other than cropland and woodland pastured (see text)	farms	1,445	1,294	700	678	894	844
	acres	445,535	430,033	346,150	326,040	2,510,829	2,312,778
Land in farmsteads, buildings, livestock facilities, ponds, roads, wasteland, etc.	farms	1,670	1,386	735	725	623	483
	acres	36,570	49,556	15,895	28,364	21,800	12,033
Cropland on which no-till practices were used	farms	94	(NA)	39	(NA)	19	(NA)
	acres	1,364	(NA)	2,360	(NA)	1,570	(NA)
Cropland on which conservation tillage, excluding no till, practices were used	farms	69	(NA)	47	(NA)	2	(NA)
	acres	6,228	(NA)	9,920	(NA)	(D)	(NA)
Irrigated land	farms	2,078	1,939	694	796	736	756
	acres	171,092	186,588	58,744	72,981	255,842	275,978
Harvested cropland	farms	1,717	1,543	537	577	558	516
	acres	117,182	117,710	36,506	40,057	155,747	161,256
Pastureland and other land	farms	919	1,003	326	420	440	491
	acres	53,910	68,878	22,238	32,924	100,095	114,722
FERTILIZER AND CHEMICALS							
Commercial fertilizer, lime, and soil conditioners	farms	851	898	340	406	251	241
	acres	63,900	68,689	29,807	40,703	45,769	60,685
Manure used	farms	348	304	120	128	100	105
	acres	20,962	11,136	5,267	7,271	22,870	7,737
Acres treated to control -							
Insects	farms	335	303	116	103	18	17
	acres	28,365	23,169	12,238	6,786	2,114	(D)
Weeds, grass, or brush	farms	726	607	322	345	154	169
	acres	44,407	35,806	43,161	29,531	13,103	18,435
Nematodes	farms	35	16	11	5	1	-
	acres	1,845	620	291	(D)	(D)	-
Diseases in crops and orchards	farms	96	91	20	10	1	-
	acres	3,262	1,742	(D)	94	(D)	-
Chemicals used to control growth, thin fruit, ripen, or defoliate	farms	51	52	12	9	3	-
	acres	2,019	1,127	285	151	(D)	-
SELECTED CROPS HARVESTED							
Corn, all	farms	161	144	51	53	1	2
	acres	18,052	14,923	4,675	4,344	(D)	(D)
Soybeans for beans	farms	-	-	2	1	-	-
	acres	-	-	(D)	(D)	-	-
Small grains (wheat, oats, barley, rye)	farms	52	42	50	66	11	18
	acres	1,567	864	16,042	18,634	573	1,781
Cotton, all	farms	-	-	-	-	-	-
	acres	-	-	-	-	-	-
Rice	farms	-	-	-	-	-	-
	acres	-	-	-	-	-	-
Vegetables harvested for sale	farms	96	94	58	37	1	3
	acres	3,593	3,243	777	941	(D)	8
Land in orchards	farms	174	217	57	70	2	2
	acres	2,181	3,038	186	(D)	(D)	(D)
Nursery, greenhouse, floriculture, and sod	farms	80	56	40	26	4	4
	acres	1,055	489	705	473	(D)	(D)
All other crops (other than those listed above)	farms	1,664	1,493	538	610	619	563
	acres	104,912	104,768	(D)	59,024	175,838	193,114
LIVESTOCK AND POULTRY							
Cattle and calves inventory	farms	1,027	1,008	486	580	575	594
	number	90,372	84,077	48,227	44,765	134,774	121,975
Hogs and pigs inventory	farms	84	81	33	55	32	33
	number	742	854	1,496	860	112	168
Sheep and lambs inventory	farms	128	126	123	148	74	93
	number	26,790	29,358	(D)	11,094	83,550	97,605
Total horses and ponies inventory	farms	1,161	1,073	478	597	673	708
	number	8,162	8,301	3,139	4,037	6,978	9,051
Goats, all inventory	farms	150	154	94	113	51	74
	number	2,553	2,207	885	1,419	818	871
Chickens, all inventory	farms	365	223	145	117	110	76
	number	(D)	(D)	4,046	3,075	1,886	1,757

--continued

Table 1. **Summary by Hydrologic Unit Code: 2012 and 2007** (continued)

[For meaning of abbreviations and symbols, see introductory text.]

Item		H140402		H140500		H140600	
		2012	2007	2012	2007	2012	2007
FARMS AND LAND IN FARMS							
Farms	farms	87	103	1,773	1,632	3,201	2,774
Land in farms	acres	504,464	324,395	2,485,612	2,322,167	3,548,727	3,520,358
LAND USE AND PRACTICES							
Total cropland	farms	50	61	1,298	1,197	2,151	2,062
	acres	17,582	17,506	302,631	341,371	203,124	256,742
Harvested cropland	farms	48	53	898	936	1,921	1,708
	acres	14,529	11,579	144,494	152,972	144,199	126,187
Other pasture and grazing land that could have been used for crops without additional improvement (see text)	farms	5	31	148	312	352	720
	acres	2,305	4,602	30,269	95,939	25,595	95,780
Cropland idle or used for cover crops or soil-improvement but not harvested and not pastured or grazed	farms	1	7	193	181	204	215
	acres	(D)	(D)	56,888	47,692	11,167	16,896
Cropland on which all crops failed or were abandoned	farms	8	10	418	131	223	250
	acres	(D)	1,267	54,284	16,689	19,496	10,888
Cropland in cultivated summer fallow	farms	-	1	57	58	85	103
	acres	-	(D)	16,696	28,079	2,667	6,991
Total woodland	farms	3	5	265	234	364	288
	acres	(D)	(D)	179,541	118,244	149,048	119,274
Woodland pastured	farms	2	2	179	138	205	170
	acres	(D)	(D)	144,548	79,415	56,340	50,735
Woodland not pastured	farms	1	3	107	121	197	141
	acres	(D)	(D)	34,993	38,829	92,708	68,539
Permanent pasture and rangeland, other than cropland and woodland pastured (see text)	farms	67	70	1,197	1,090	2,252	1,727
	acres	477,224	299,528	1,944,915	1,821,320	3,126,121	3,080,960
Land in farmsteads, buildings, livestock facilities, ponds, roads, wasteland, etc.	farms	48	46	999	734	1,885	1,342
	acres	(D)	(D)	58,525	41,232	70,434	63,382
Cropland on which no-till practices were used	farms	2	(NA)	107	(NA)	90	(NA)
	acres	(D)	(NA)	14,230	(NA)	2,410	(NA)
Cropland on which conservation tillage, excluding no till, practices were used	farms	-	(NA)	28	(NA)	71	(NA)
	acres	-	(NA)	7,992	(NA)	5,508	(NA)
Irrigated land	farms	48	64	787	801	2,451	2,319
	acres	12,305	21,575	121,397	133,357	229,966	248,979
Harvested cropland	farms	46	48	635	630	1,798	1,655
	acres	9,029	10,125	77,845	90,675	133,398	121,207
Pastureland and other land	farms	8	41	323	333	1,448	1,437
	acres	3,276	11,450	43,552	42,682	96,568	127,772
FERTILIZER AND CHEMICALS							
Commercial fertilizer, lime, and soil conditioners	farms	18	31	368	398	1,035	1,024
	acres	3,033	5,587	68,480	90,229	93,281	117,666
Manure used	farms	7	11	163	145	447	445
	acres	980	780	14,356	20,182	14,331	14,240
Acres treated to control -							
Insects	farms	6	1	63	77	309	281
	acres	1,050	(D)	5,042	10,131	30,387	22,581
Weeds, grass, or brush	farms	9	24	424	421	586	498
	acres	842	791	76,032	92,896	37,823	26,983
Nematodes	farms	-	-	1	4	10	4
	acres	-	-	(D)	4	315	12
Diseases in crops and orchards	farms	-	1	4	3	14	8
	acres	-	(D)	(D)	(D)	944	37
Chemicals used to control growth, thin fruit, ripen, or defoliate	farms	-	-	4	5	9	9
	acres	-	-	82	(D)	256	266
SELECTED CROPS HARVESTED							
Corn, all	farms	1	1	2	9	90	105
	acres	(D)	(D)	(D)	1,073	10,380	9,832
Soybeans for beans	farms	-	-	-	-	-	-
	acres	-	-	-	-	-	-
Small grains (wheat, oats, barley, rye)	farms	1	-	28	50	59	74
	acres	(D)	-	14,089	17,562	3,229	2,903
Cotton, all	farms	-	-	-	-	-	-
	acres	-	-	-	-	-	-
Rice	farms	-	-	-	-	-	-
	acres	-	-	-	-	-	-
Vegetables harvested for sale	farms	-	-	20	7	78	48
	acres	-	-	(D)	5	805	213
Land in orchards	farms	-	-	5	4	66	35
	acres	-	-	(D)	3	79	81
Nursery, greenhouse, floriculture, and sod	farms	-	-	14	11	25	24
	acres	-	-	(D)	147	153	106
All other crops (other than those listed above)	farms	48	53	873	914	1,870	1,647
	acres	(D)	(D)	130,121	134,826	129,555	113,054
LIVESTOCK AND POULTRY							
Cattle and calves inventory	farms	57	40	749	675	1,812	1,489
	number	10,656	11,496	110,678	97,608	115,175	131,655
Hogs and pigs inventory	farms	5	-	45	73	121	135
	number	5	-	330	1,284	641	1,567
Sheep and lambs inventory	farms	2	8	114	140	274	246
	number	(D)	(D)	90,587	106,443	48,658	39,554
Total horses and ponies inventory	farms	54	56	870	882	1,523	1,557
	number	427	561	7,197	8,794	10,880	11,112
Goats, all inventory	farms	9	6	80	97	177	157
	number	56	11	1,638	1,942	2,486	2,846
Chickens, all inventory	farms	15	17	205	102	426	221
	number	169	257	3,482	1,859	6,767	4,141

--continued

Table 1. **Summary by Hydrologic Unit Code: 2012 and 2007** (continued)

[For meaning of abbreviations and symbols, see introductory text.]

Item		H140700		H140801		H140802	
		2012	2007	2012	2007	2012	2007
FARMS AND LAND IN FARMS							
Farms	farms	901	870	5,675	5,021	4,279	2,890
Land in farms	acres	287,737	231,261	5,787,590	5,168,855	1,938,114	2,094,452
LAND USE AND PRACTICES							
Total cropland	farms	519	605	3,181	3,178	1,962	1,574
	acres	63,102	70,873	277,061	270,103	154,538	170,173
Harvested cropland	farms	469	496	2,485	2,237	1,127	1,050
	acres	43,408	35,232	158,345	142,133	62,646	72,437
Other pasture and grazing land that could have been used for crops without additional improvement (see text)	farms	61	182	397	705	237	185
	acres	4,081	18,144	39,874	66,586	8,866	19,720
Cropland idle or used for cover crops or soil-improvement but not harvested and not pastured or grazed	farms	69	88	672	947	475	515
	acres	(D)	10,857	56,133	42,547	49,341	39,811
Cropland on which all crops failed or were abandoned	farms	45	69	467	206	478	107
	acres	(D)	1,687	14,697	11,564	12,458	12,393
Cropland in cultivated summer fallow	farms	22	30	152	131	133	74
	acres	2,946	4,953	8,012	7,273	21,227	25,812
Total woodland	farms	95	85	910	726	330	193
	acres	(D)	(D)	819,888	531,336	33,222	43,012
Woodland pastured	farms	54	50	575	474	172	102
	acres	16,123	13,307	658,892	489,233	17,751	21,068
Woodland not pastured	farms	55	44	433	332	181	117
	acres	(D)	(D)	160,996	42,103	15,471	21,944
Permanent pasture and rangeland, other than cropland and woodland pastured (see text)	farms	581	435	3,423	1,940	1,774	510
	acres	192,344	129,637	4,613,606	4,279,283	1,726,825	1,813,033
Land in farmsteads, buildings, livestock facilities, ponds, roads, wasteland, etc.	farms	534	482	3,277	3,133	3,194	2,179
	acres	(D)	(D)	77,035	88,133	23,529	68,234
Cropland on which no-till practices were used	farms	50	(NA)	438	(NA)	326	(NA)
	acres	(D)	(NA)	6,609	(NA)	6,183	(NA)
Cropland on which conservation tillage, excluding no till, practices were used	farms	15	(NA)	187	(NA)	229	(NA)
	acres	(D)	(NA)	9,653	(NA)	20,519	(NA)
Irrigated land	farms	526	594	2,827	2,611	1,106	899
	acres	45,506	50,617	204,494	188,167	39,472	36,302
Harvested cropland	farms	434	465	2,272	2,024	919	760
	acres	36,231	29,005	137,433	120,805	28,922	27,828
Pastureland and other land	farms	245	308	1,139	1,047	370	240
	acres	9,275	21,612	67,061	67,362	10,550	8,474
FERTILIZER AND CHEMICALS							
Commercial fertilizer, lime, and soil conditioners	farms	243	289	1,023	1,049	291	412
	acres	21,748	20,027	92,455	104,456	23,610	29,134
Manure used	farms	116	150	413	358	117	62
	acres	4,513	4,532	14,669	10,686	1,722	844
Acres treated to control -							
Insects	farms	153	139	417	183	98	44
	acres	14,087	11,620	17,637	13,252	7,862	3,816
Weeds, grass, or brush	farms	152	146	793	647	289	205
	acres	16,834	8,245	88,721	85,607	58,508	20,205
Nematodes	farms	5	2	117	14	16	4
	acres	32	(D)	4,244	(D)	72	270
Diseases in crops and orchards	farms	6	1	153	31	20	9
	acres	61	(D)	5,650	(D)	262	14
Chemicals used to control growth, thin fruit, ripen, or defoliate	farms	-	5	35	24	13	2
	acres	-	42	(D)	2,406	376	(D)
SELECTED CROPS HARVESTED							
Corn, all	farms	24	11	39	20	8	10
	acres	(D)	539	(D)	(D)	672	(D)
Soybeans for beans	farms	-	-	-	-	-	-
	acres	-	-	-	-	-	-
Small grains (wheat, oats, barley, rye)	farms	33	32	34	58	82	56
	acres	(D)	2,682	(D)	14,866	23,277	27,791
Cotton, all	farms	-	-	-	-	-	-
	acres	-	-	-	-	-	-
Rice	farms	-	-	-	-	-	-
	acres	-	-	-	-	-	-
Vegetables harvested for sale	farms	57	28	562	695	411	555
	acres	166	94	8,344	10,159	909	1,872
Land in orchards	farms	16	30	217	227	56	241
	acres	81	90	611	(D)	348	341
Nursery, greenhouse, floriculture, and sod	farms	17	7	63	36	23	14
	acres	62	36	142	(D)	(D)	(D)
All other crops (other than those listed above)	farms	445	471	2,310	1,877	913	711
	acres	36,011	31,792	115,057	103,956	(D)	(D)
LIVESTOCK AND POULTRY							
Cattle and calves inventory	farms	501	476	2,704	2,154	1,349	1,406
	number	45,677	50,214	84,314	75,289	29,131	31,486
Hogs and pigs inventory	farms	23	30	84	77	79	24
	number	122	292	442	369	432	170
Sheep and lambs inventory	farms	240	155	1,615	1,245	2,274	1,289
	number	12,751	(D)	36,311	41,595	40,063	26,827
Total horses and ponies inventory	farms	432	494	2,273	2,523	2,462	1,683
	number	2,818	3,213	14,740	14,962	11,537	8,904
Goats, all inventory	farms	153	68	1,074	901	1,593	822
	number	1,798	865	12,167	12,673	18,566	10,676
Chickens, all inventory	farms	96	58	564	374	591	281
	number	2,068	1,107	12,531	8,461	7,562	2,313

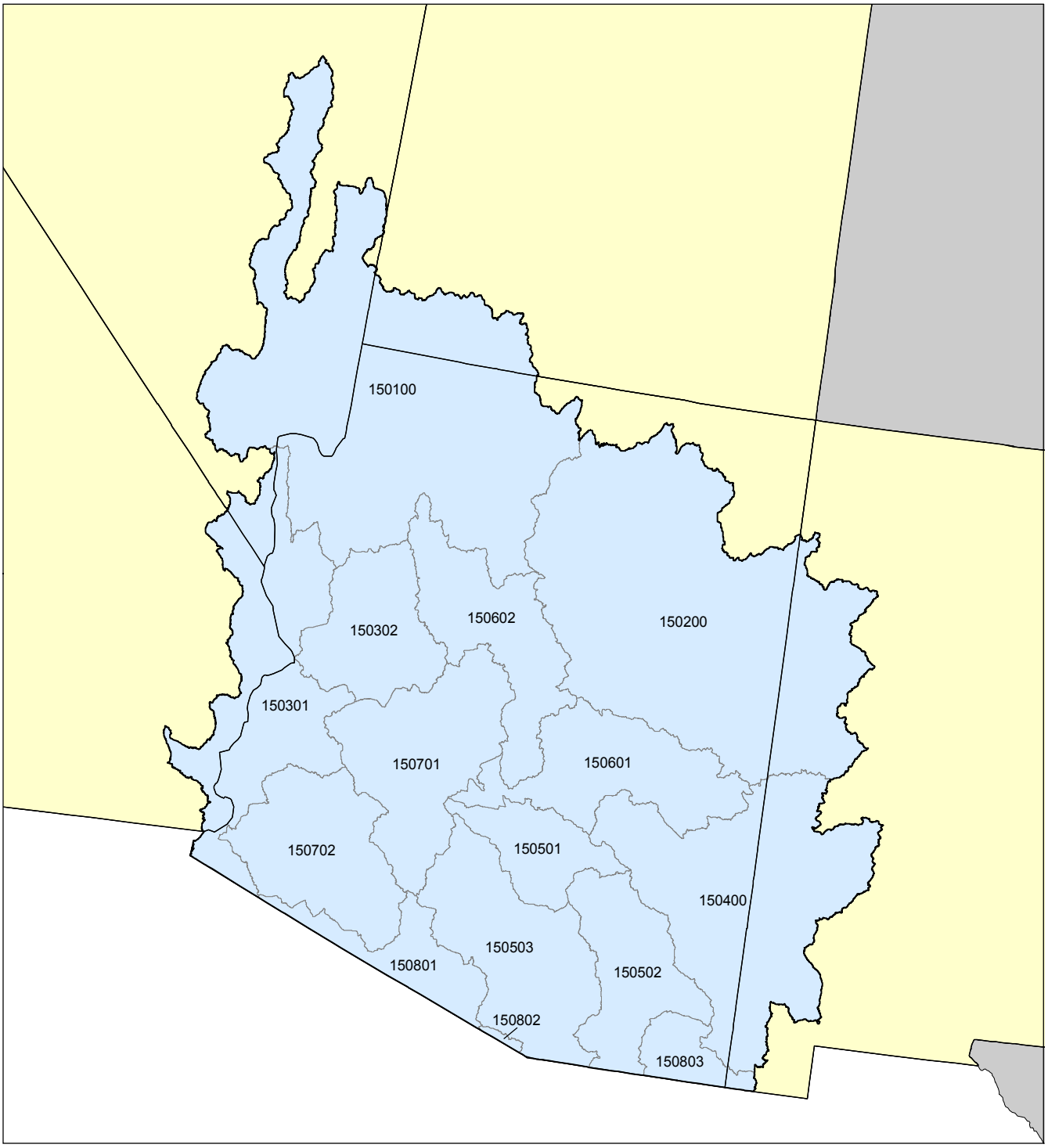

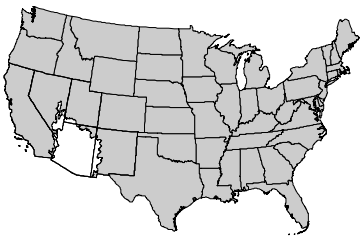

Lower Colorado
Water Resource Region 15
HUC6 Level Watersheds

Source: U.S. Geological Survey

Lower Colorado
Water Resource Region 15

Watershed Name	Hydrologic Unit Code
Lower Colorado-Lake Mead	150100
Little Colorado	150200
Lower Colorado	150301
Bill Williams	150302
Upper Gila	150400
Middle Gila	150501
San Pedro-Willcox	150502
Santa Cruz	150503
Salt	150601
Verde	150602
Lower Gila-Agua Fria	150701
Lower Gila	150702
Rio Sonoyta	150801
Rio De La Concepcion	150802
Rio De Bavispe	150803

Table 1. **Summary by Hydrologic Unit Code: 2012 and 2007** (continued)

[For meaning of abbreviations and symbols, see introductory text.]

Item	United States		H15 Lower Colorado		H150100	
	2012	2007	2012	2007	2012	2007
FARMS AND LAND IN FARMS						
Farms ....farms	2,109,303	2,204,792	19,579	16,225	1,696	1,456
Land in farms ....acres	914,527,657	922,095,840	29,253,072	29,610,511	1,826,576	1,349,317
LAND USE AND PRACTICES						
Total cropland ....farms	1,551,654	1,685,339	7,998	7,761	723	705
....acres	389,690,414	406,424,909	1,303,361	1,370,883	(D)	92,144
Harvested cropland ....farms	1,288,875	1,328,004	5,780	5,170	615	486
....acres	314,964,600	309,607,601	987,344	913,459	(D)	21,633
Other pasture and grazing land that could have been used for crops without additional improvement (see text) ....farms	141,537	404,753	986	1,751	97	234
....acres	12,802,847	35,771,154	108,297	229,719	15,566	48,690
Cropland idle or used for cover crops or soil-improvement but not harvested and not pastured or grazed ....farms	381,453	360,225	1,529	1,861	116	113
....acres	36,382,032	37,968,749	163,135	191,321	12,785	18,087
Cropland on which all crops failed or were abandoned ....farms	97,248	89,587	1,123	256	63	41
....acres	11,395,368	7,405,898	14,531	11,715	2,310	2,540
Cropland in cultivated summer fallow ....farms	61,442	67,960	278	201	34	30
....acres	14,145,567	15,671,507	30,054	24,669	2,269	1,194
Total woodland ....farms	840,399	843,294	781	506	132	120
....acres	77,012,907	75,098,603	431,830	709,460	(D)	14,666
Woodland pastured ....farms	350,761	370,297	496	296	78	53
....acres	27,999,006	28,609,690	(D)	(D)	(D)	6,725
Woodland not pastured ....farms	606,279	596,123	361	260	75	80
....acres	49,013,901	46,488,913	(D)	(D)	(D)	7,941
Permanent pasture and rangeland, other than cropland and woodland pastured (see text) ....farms	1,176,156	1,132,606	8,281	4,414	888	539
....acres	415,309,280	408,832,116	25,726,015	25,737,196	1,643,062	1,146,763
Land in farmsteads, buildings, livestock facilities, ponds, roads, wasteland, etc. ....farms	1,338,485	1,126,272	13,542	10,316	1,096	841
....acres	32,515,057	31,740,212	1,791,866	1,792,972	90,096	95,744
Cropland on which no-till practices were used ....farms	278,290	(NA)	1,311	(NA)	98	(NA)
....acres	96,476,496	(NA)	32,274	(NA)	651	(NA)
Cropland on which conservation tillage, excluding no till, practices were used ....farms	195,738	(NA)	669	(NA)	27	(NA)
....acres	76,639,804	(NA)	104,764	(NA)	1,169	(NA)
Irrigated land ....farms	296,303	301,028	6,338	5,729	720	638
....acres	55,822,231	56,599,305	988,234	976,211	40,657	36,643
Harvested cropland ....farms	261,281	256,105	5,101	4,201	548	437
....acres	52,092,384	51,537,104	940,932	903,458	29,030	21,297
Pastureland and other land ....farms	60,330	72,585	1,671	1,928	304	314
....acres	3,729,847	5,062,201	47,302	72,753	11,627	15,346
FERTILIZER AND CHEMICALS						
Commercial fertilizer, lime, and soil conditioners ....farms	877,907	1,022,036	2,789	3,094	288	340
....acres	247,802,465	265,995,497	863,469	834,038	20,451	19,070
Manure used ....farms	275,420	307,073	979	687	145	107
....acres	22,072,968	22,096,315	96,878	92,894	5,094	1,416
Acres treated to control - Insects ....farms	361,286	354,357	1,558	1,353	160	117
....acres	100,719,008	90,947,822	603,422	671,914	8,065	16,441
Weeds, grass, or brush ....farms	794,320	703,884	2,347	1,481	235	186
....acres	285,510,954	226,295,783	828,275	627,074	14,441	22,474
Nematodes ....farms	58,865	34,992	337	75	19	2
....acres	14,454,000	7,560,158	148,126	40,007	1,077	(D)
Diseases in crops and orchards ....farms	121,682	97,333	421	197	49	31
....acres	35,006,868	22,693,212	107,050	56,625	1,560	814
Chemicals used to control growth, thin fruit, ripen, or defoliate ....farms	53,200	44,638	506	329	32	14
....acres	13,136,568	12,125,799	241,177	170,219	1,736	(D)
SELECTED CROPS HARVESTED						
Corn, all ....farms	376,179	375,631	210	180	4	2
....acres	94,609,673	92,228,203	66,574	60,391	247	(D)
Soybeans for beans ....farms	302,963	279,110	-	-	-	-
....acres	76,104,780	63,915,821	-	-	-	-
Small grains (wheat, oats, barley, rye) ....farms	184,481	201,413	401	307	14	2
....acres	53,668,136	56,231,436	156,017	119,528	(D)	(D)
Cotton, all ....farms	18,155	18,605	402	325	5	-
....acres	9,384,080	10,493,238	209,037	185,037	495	-
Rice ....farms	5,591	6,084	-	-	-	-
....acres	2,693,759	2,758,792	-	-	-	-
Vegetables harvested for sale ....farms	72,045	69,172	1,729	2,281	127	113
....acres	4,180,891	4,356,880	128,314	138,502	1,641	898
Land in orchards ....farms	106,488	115,935	1,343	1,589	110	151
....acres	5,199,729	5,039,476	49,170	39,911	694	672
Nursery, greenhouse, floriculture, and sod ....farms	54,557	41,708	574	304	69	31
....acres	892,089	721,458	12,134	12,439	154	(D)
All other crops (other than those listed above) ....farms	931,925	986,391	4,053	3,132	514	373
....acres	72,024,554	79,856,490	404,989	380,102	(D)	19,351
LIVESTOCK AND POULTRY						
Cattle and calves inventory ....farms	913,246	963,669	6,831	7,995	846	767
....number	89,994,614	96,347,858	988,900	1,071,155	51,170	45,485
Hogs and pigs inventory ....farms	63,246	75,442	515	428	72	51
....number	66,026,785	67,786,318	(D)	(D)	2,670	2,080
Sheep and lambs inventory ....farms	88,338	83,134	5,911	4,409	297	240
....number	5,364,844	5,819,162	155,771	153,740	6,813	(D)
Total horses and ponies inventory ....farms	504,795	575,942	10,445	9,061	868	815
....number	3,621,348	4,028,827	91,939	71,443	7,194	5,933
Goats, all inventory ....farms	128,456	144,466	4,442	3,117	259	172
....number	2,621,514	3,140,529	60,852	39,658	4,090	2,237
Chickens, all inventory ....farms	221,779	166,680	2,868	1,935	289	146
....number	1,974,854,740	2,058,223,629	(D)	(D)	6,119	3,086

--continued

Table 1. **Summary by Hydrologic Unit Code: 2012 and 2007** (continued)

[For meaning of abbreviations and symbols, see introductory text.]

Item		H150200		H150301		H150302	
		2012	2007	2012	2007	2012	2007
FARMS AND LAND IN FARMS							
Farms	farms	8,429	6,788	647	554	224	240
Land in farms	acres	15,003,922	15,717,730	497,687	496,745	317,595	502,698
LAND USE AND PRACTICES							
Total cropland	farms	3,093	3,091	499	441	75	95
	acres	55,278	56,664	289,910	236,376	7,437	18,085
Harvested cropland	farms	1,774	2,117	472	391	49	48
	acres	12,326	12,279	254,432	211,655	4,445	3,754
Other pasture and grazing land that could have been used for crops without additional improvement (see text)	farms	363	277	10	48	15	49
	acres	24,112	31,041	584	1,347	1,616	13,183
Cropland idle or used for cover crops or soil-improvement but not harvested and not pastured or grazed	farms	649	969	57	54	11	12
	acres	13,002	11,107	26,705	18,312	(D)	315
Cropland on which all crops failed or were abandoned	farms	815	76	24	22	7	7
	acres	5,271	1,972	659	1,299	1,222	(D)
Cropland in cultivated summer fallow	farms	74	7	15	19	1	1
	acres	567	265	7,530	3,763	(D)	(D)
Total woodland	farms	318	81	14	10	6	20
	acres	89,303	(D)	457	260	236	1,613
Woodland pastured	farms	228	53	2	-	1	13
	acres	69,421	(D)	(D)	-	(D)	1,015
Woodland not pastured	farms	122	33	12	10	5	9
	acres	19,882	(D)	(D)	260	(D)	598
Permanent pasture and rangeland, other than cropland and woodland pastured (see text)	farms	3,636	915	104	75	144	121
	acres	14,677,219	15,101,989	169,080	229,590	303,249	478,238
Land in farmsteads, buildings, livestock facilities, ponds, roads, wasteland, etc.	farms	6,298	5,393	316	227	148	111
	acres	182,122	(D)	38,240	30,519	6,673	4,762
Cropland on which no-till practices were used	farms	893	(NA)	12	(NA)	3	(NA)
	acres	3,179	(NA)	4,281	(NA)	(D)	(NA)
Cropland on which conservation tillage, excluding no till, practices were used	farms	353	(NA)	12	(NA)	-	(NA)
	acres	1,373	(NA)	7,941	(NA)	-	(NA)
Irrigated land	farms	1,426	1,474	491	421	70	77
	acres	13,514	16,583	240,565	211,895	(D)	4,302
Harvested cropland	farms	1,294	1,318	456	385	45	46
	acres	8,957	9,150	234,969	209,742	4,430	3,367
Pastureland and other land	farms	173	203	55	53	27	40
	acres	4,557	7,433	5,596	2,153	(D)	935
FERTILIZER AND CHEMICALS							
Commercial fertilizer, lime, and soil conditioners	farms	227	595	331	326	37	40
	acres	6,194	6,485	225,163	196,636	4,017	3,384
Manure used	farms	139	81	58	35	6	14
	acres	1,878	1,139	15,973	2,681	35	106
Acres treated to control -							
Insects	farms	120	39	212	250	14	17
	acres	1,648	1,418	189,648	181,802	2,309	1,882
Weeds, grass, or brush	farms	119	44	301	195	26	16
	acres	2,958	2,133	213,772	168,257	(D)	2,071
Nematodes	farms	32	-	46	11	1	2
	acres	502	-	47,861	1,606	(D)	(D)
Diseases in crops and orchards	farms	39	5	101	49	4	2
	acres	484	(D)	50,806	12,043	23	(D)
Chemicals used to control growth, thin fruit, ripen, or defoliate	farms	7	2	73	60	8	1
	acres	(D)	(D)	70,523	28,552	303	(D)
SELECTED CROPS HARVESTED							
Corn, all	farms	11	18	-	5	3	1
	acres	200	507	-	2,713	300	(D)
Soybeans for beans	farms	-	-	-	-	-	-
	acres	-	-	-	-	-	-
Small grains (wheat, oats, barley, rye)	farms	9	7	54	44	-	1
	acres	(D)	85	33,666	20,950	-	(D)
Cotton, all	farms	-	-	46	47	2	1
	acres	-	-	39,677	29,767	(D)	(D)
Rice	farms	-	-	-	-	-	-
	acres	-	-	-	-	-	-
Vegetables harvested for sale	farms	1,133	1,744	48	38	2	4
	acres	1,992	4,685	61,440	42,379	(D)	4
Land in orchards	farms	63	521	226	189	15	19
	acres	(D)	625	14,636	11,269	(D)	(D)
Nursery, greenhouse, floriculture, and sod	farms	32	17	36	22	9	5
	acres	161	199	1,016	573	(D)	(D)
All other crops (other than those listed above)	farms	1,528	1,223	248	216	34	30
	acres	9,428	6,236	124,141	114,920	3,713	2,932
LIVESTOCK AND POULTRY							
Cattle and calves inventory	farms	3,349	3,866	88	114	101	139
	number	98,543	99,680	19,974	11,360	16,430	15,615
Hogs and pigs inventory	farms	170	98	18	31	1	6
	number	(D)	(D)	44	442	(D)	12
Sheep and lambs inventory	farms	4,834	3,497	20	26	5	7
	number	102,172	82,769	(D)	(D)	81	99
Total horses and ponies inventory	farms	4,994	4,259	127	112	131	147
	number	36,535	25,065	1,216	783	930	1,390
Goats, all inventory	farms	3,161	2,138	51	56	12	18
	number	39,868	25,378	2,617	1,329	66	152
Chickens, all inventory	farms	1,216	800	52	55	40	30
	number	10,235	7,844	1,402	1,327	1,674	886

--continued

Table 1. **Summary by Hydrologic Unit Code: 2012 and 2007** (continued)

[For meaning of abbreviations and symbols, see introductory text.]

Item		H150400		H150501		H150502	
		2012	2007	2012	2007	2012	2007
FARMS AND LAND IN FARMS							
Farms	farms	1,241	1,062	1,033	820	827	810
Land in farms	acres	3,765,631	3,590,138	482,182	570,470	580,289	570,632
LAND USE AND PRACTICES							
Total cropland	farms	546	505	467	427	373	368
	acres	77,480	85,956	166,888	160,812	89,333	106,420
Harvested cropland	farms	425	292	394	279	260	214
	acres	59,434	42,651	132,332	128,425	40,185	48,055
Other pasture and grazing land that could have been used for crops without additional improvement (see text)	farms	85	180	71	129	76	140
	acres	6,496	28,844	8,659	13,843	33,314	33,780
Cropland idle or used for cover crops or soil-improvement but not harvested and not pastured or grazed	farms	134	126	98	85	102	103
	acres	8,965	10,977	17,674	13,871	12,092	21,592
Cropland on which all crops failed or were abandoned	farms	46	31	15	15	17	14
	acres	1,419	694	238	880	859	647
Cropland in cultivated summer fallow	farms	20	19	42	38	29	20
	acres	1,166	2,790	7,985	3,793	2,883	2,346
Total woodland	farms	82	61	12	19	44	49
	acres	44,088	68,396	85	119	13,395	6,146
Woodland pastured	farms	57	44	6	5	28	36
	acres	43,177	66,959	61	25	11,630	4,856
Woodland not pastured	farms	27	20	6	14	22	20
	acres	911	1,437	24	94	1,765	1,290
Permanent pasture and rangeland, other than cropland and woodland pastured (see text)	farms	771	569	378	293	403	436
	acres	3,579,096	3,369,888	282,696	382,309	458,447	441,022
Land in farmsteads, buildings, livestock facilities, ponds, roads, wasteland, etc.	farms	665	469	714	443	549	397
	acres	64,967	65,898	32,513	27,230	19,114	17,044
Cropland on which no-till practices were used	farms	39	(NA)	27	(NA)	35	(NA)
	acres	4,314	(NA)	3,292	(NA)	5,558	(NA)
Cropland on which conservation tillage, excluding no till, practices were used	farms	53	(NA)	51	(NA)	15	(NA)
	acres	16,498	(NA)	26,561	(NA)	5,512	(NA)
Irrigated land	farms	567	445	586	513	299	294
	acres	68,184	50,899	129,047	131,929	38,531	55,291
Harvested cropland	farms	403	280	372	277	258	208
	acres	57,539	41,022	127,656	127,523	36,234	47,834
Pastureland and other land	farms	242	208	251	269	73	115
	acres	10,645	9,877	1,391	4,406	2,297	7,457
FERTILIZER AND CHEMICALS							
Commercial fertilizer, lime, and soil conditioners	farms	293	233	328	279	156	194
	acres	55,486	41,070	115,983	118,559	34,341	45,418
Manure used	farms	106	28	97	90	48	58
	acres	3,994	1,113	26,291	27,940	1,935	6,112
Acres treated to control -							
Insects	farms	117	107	164	148	75	92
	acres	21,577	27,440	69,859	100,480	21,069	26,993
Weeds, grass, or brush	farms	279	142	250	185	119	97
	acres	49,785	28,786	112,015	97,805	38,841	23,207
Nematodes	farms	36	2	39	7	22	4
	acres	9,514	(D)	19,521	4,796	3,923	(D)
Diseases in crops and orchards	farms	23	18	24	4	38	19
	acres	2,059	1,225	3,087	815	5,364	1,836
Chemicals used to control growth, thin fruit, ripen, or defoliate	farms	65	27	67	55	43	17
	acres	22,352	14,362	37,415	32,813	6,483	5,386
SELECTED CROPS HARVESTED							
Corn, all	farms	28	20	43	36	24	21
	acres	8,812	7,542	13,389	12,428	12,162	9,985
Soybeans for beans	farms	-	-	-	-	-	-
	acres	-	-	-	-	-	-
Small grains (wheat, oats, barley, rye)	farms	17	15	66	52	17	21
	acres	3,029	3,022	24,112	17,665	3,028	(D)
Cotton, all	farms	51	32	84	68	18	19
	acres	20,815	16,219	45,069	41,406	4,814	6,539
Rice	farms	-	-	-	-	-	-
	acres	-	-	-	-	-	-
Vegetables harvested for sale	farms	46	42	37	23	25	33
	acres	(D)	(D)	4,008	4,471	(D)	3,369
Land in orchards	farms	112	89	121	68	133	88
	acres	3,692	1,834	3,544	3,730	4,337	4,955
Nursery, greenhouse, floriculture, and sod	farms	21	5	69	28	15	9
	acres	161	(D)	3,202	3,698	(D)	(D)
All other crops (other than those listed above)	farms	296	187	213	181	130	125
	acres	22,787	13,255	40,091	45,525	13,975	21,057
LIVESTOCK AND POULTRY							
Cattle and calves inventory	farms	666	585	215	315	308	390
	number	72,313	62,072	83,334	101,614	37,774	50,868
Hogs and pigs inventory	farms	22	21	42	31	43	48
	number	199	(D)	202	107	531	450
Sheep and lambs inventory	farms	84	58	62	41	45	29
	number	2,575	1,282	(D)	11,315	3,492	715
Total horses and ponies inventory	farms	515	544	527	396	361	391
	number	3,610	3,729	4,928	3,685	2,689	2,860
Goats, all inventory	farms	111	69	96	83	105	81
	number	2,210	1,356	1,291	1,026	1,985	1,592
Chickens, all inventory	farms	152	110	201	138	183	126
	number	6,369	2,884	10,563	3,571	13,009	4,186

--continued

Table 1. **Summary by Hydrologic Unit Code: 2012 and 2007** (continued)

[For meaning of abbreviations and symbols, see introductory text.]

Item		H150503		H150601		H150602	
		2012	2007	2012	2007	2012	2007
FARMS AND LAND IN FARMS							
Farms	farms	1,357	1,024	1,180	1,099	880	711
Land in farms	acres	3,511,155	3,348,366	1,836,479	2,270,180	571,736	463,421
LAND USE AND PRACTICES							
Total cropland	farms	525	428	518	507	294	261
	acres	189,388	162,490	(D)	45,783	7,429	11,134
Harvested cropland	farms	422	251	396	340	231	168
	acres	140,379	127,305	(D)	30,134	4,760	2,814
Other pasture and grazing land that could have been used for crops without additional improvement (see text)	farms	68	164	47	120	50	84
	acres	10,704	18,452	2,397	5,603	1,319	6,689
Cropland idle or used for cover crops or soil-improvement but not harvested and not pastured or grazed	farms	108	88	58	113	51	35
	acres	32,815	12,983	5,795	9,230	(D)	1,471
Cropland on which all crops failed or were abandoned	farms	26	10	65	6	26	9
	acres	867	216	(D)	(D)	556	(D)
Cropland in cultivated summer fallow	farms	29	20	5	4	13	8
	acres	4,623	3,534	(D)	(D)	(D)	(D)
Total woodland	farms	46	35	43	44	27	29
	acres	888	705	(D)	(D)	685	3,091
Woodland pastured	farms	23	16	32	36	10	21
	acres	472	459	392	3,912	416	2,839
Woodland not pastured	farms	24	22	23	13	19	19
	acres	416	246	(D)	(D)	269	252
Permanent pasture and rangeland, other than cropland and woodland pastured (see text)	farms	530	414	346	229	381	274
	acres	3,283,456	3,149,749	283,716	704,664	550,347	443,014
Land in farmsteads, buildings, livestock facilities, ponds, roads, wasteland, etc.	farms	956	556	831	708	643	428
	acres	37,423	35,422	1,258,907	(D)	13,275	6,182
Cropland on which no-till practices were used	farms	46	(NA)	82	(NA)	43	(NA)
	acres	3,621	(NA)	554	(NA)	221	(NA)
Cropland on which conservation tillage, excluding no till, practices were used	farms	44	(NA)	38	(NA)	17	(NA)
	acres	21,373	(NA)	1,032	(NA)	340	(NA)
Irrigated land	farms	526	359	422	367	282	263
	acres	143,152	134,851	33,447	31,059	5,947	5,410
Harvested cropland	farms	411	245	365	275	212	153
	acres	137,793	127,285	32,872	29,664	4,657	2,494
Pastureland and other land	farms	144	139	74	112	87	130
	acres	5,359	7,566	575	1,395	1,290	2,916
FERTILIZER AND CHEMICALS							
Commercial fertilizer, lime, and soil conditioners	farms	280	233	200	193	112	114
	acres	133,893	117,566	26,110	26,245	4,216	3,132
Manure used	farms	100	56	67	30	68	51
	acres	15,580	18,057	1,851	1,142	526	833
Acres treated to control -							
Insects	farms	184	151	89	77	88	33
	acres	86,524	86,555	19,680	20,827	2,658	984
Weeds, grass, or brush	farms	236	136	200	95	105	42
	acres	125,034	74,726	26,379	22,863	3,287	(D)
Nematodes	farms	35	6	14	4	20	5
	acres	21,538	3,895	2,464	(D)	(D)	54
Diseases in crops and orchards	farms	23	10	29	8	22	6
	acres	5,637	(D)	520	(D)	167	11
Chemicals used to control growth, thin fruit, ripen, or defoliate	farms	76	55	22	9	8	2
	acres	44,226	45,228	7,903	4,178	(D)	(D)
SELECTED CROPS HARVESTED							
Corn, all	farms	26	28	13	5	3	2
	acres	10,144	7,162	2,883	1,522	236	(D)
Soybeans for beans	farms	-	-	-	-	-	-
	acres	-	-	-	-	-	-
Small grains (wheat, oats, barley, rye)	farms	73	53	12	11	7	1
	acres	22,646	20,505	2,097	4,306	(D)	(D)
Cotton, all	farms	84	63	12	11	1	1
	acres	51,701	46,415	7,468	5,472	(D)	(D)
Rice	farms	-	-	-	-	-	-
	acres	-	-	-	-	-	-
Vegetables harvested for sale	farms	60	22	113	144	81	60
	acres	4,891	5,063	1,131	(D)	223	(D)
Land in orchards	farms	78	37	148	146	74	71
	acres	(D)	(D)	3,021	2,681	1,722	266
Nursery, greenhouse, floriculture, and sod	farms	102	50	49	50	67	21
	acres	482	(D)	1,722	(D)	(D)	39
All other crops (other than those listed above)	farms	285	174	225	178	151	103
	acres	44,876	42,064	(D)	9,059	1,627	1,771
LIVESTOCK AND POULTRY							
Cattle and calves inventory	farms	331	420	249	483	259	353
	number	291,957	352,866	19,824	29,167	28,252	25,815
Hogs and pigs inventory	farms	36	42	20	20	8	30
	number	801	992	49	287	25	109
Sheep and lambs inventory	farms	50	51	312	287	112	120
	number	2,946	11,165	6,975	5,908	10,382	14,053
Total horses and ponies inventory	farms	704	543	704	651	499	424
	number	8,892	8,420	9,536	7,920	6,760	4,180
Goats, all inventory	farms	106	81	256	201	107	88
	number	1,579	1,171	3,281	2,605	1,128	880
Chickens, all inventory	farms	191	124	128	118	162	77
	number	5,777	2,371	2,251	1,625	5,179	2,012

--continued

Table 1. **Summary by Hydrologic Unit Code: 2012 and 2007** (continued)

[For meaning of abbreviations and symbols, see introductory text.]

Item		H150701		H150702		H150801	
		2012	2007	2012	2007	2012	2007
FARMS AND LAND IN FARMS							
Farms	farms	1,353	954	374	342	84	77
Land in farms	acres	433,203	363,848	126,861	137,771	(D)	21,940
LAND USE AND PRACTICES							
Total cropland	farms	512	475	252	261	21	53
	acres	169,796	220,062	115,772	124,250	3,794	(D)
Harvested cropland	farms	415	264	238	218	20	36
	acres	152,023	151,580	99,723	106,626	(D)	8,657
Other pasture and grazing land that could have been used for crops without additional improvement (see text)	farms	77	199	10	58	-	10
	acres	1,090	12,381	1,030	1,916	-	(D)
Cropland idle or used for cover crops or soil-improvement but not harvested and not pastured or grazed	farms	83	94	23	18	1	10
	acres	15,012	51,805	14,190	12,842	(D)	1,975
Cropland on which all crops failed or were abandoned	farms	7	7	6	10	-	-
	acres	288	1,067	(D)	764	-	-
Cropland in cultivated summer fallow	farms	11	18	1	6	-	-
	acres	1,383	3,229	(D)	2,102	-	-
Total woodland	farms	40	31	7	2	5	2
	acres	1,880	2,070	122	(D)	40	(D)
Woodland pastured	farms	22	14	3	1	5	2
	acres	1,419	1,867	(D)	(D)	40	(D)
Woodland not pastured	farms	18	18	4	1	-	-
	acres	461	203	(D)	(D)	-	-
Permanent pasture and rangeland, other than cropland and woodland pastured (see text)	farms	457	307	52	67	29	25
	acres	230,348	116,066	(D)	(D)	71,209	8,557
Land in farmsteads, buildings, livestock facilities, ponds, roads, wasteland, etc.	farms	888	486	214	139	68	23
	acres	31,179	25,650	(D)	(D)	(D)	(D)
Cropland on which no-till practices were used	farms	25	(NA)	4	(NA)	-	(NA)
	acres	4,089	(NA)	(D)	(NA)	-	(NA)
Cropland on which conservation tillage, excluding no till, practices were used	farms	42	(NA)	10	(NA)	-	(NA)
	acres	14,922	(NA)	2,072	(NA)	-	(NA)
Irrigated land	farms	589	465	259	269	24	48
	acres	147,585	159,720	99,574	108,778	3,771	8,784
Harvested cropland	farms	410	260	238	215	20	36
	acres	145,073	150,927	99,439	106,605	3,764	8,657
Pastureland and other land	farms	202	232	24	67	4	14
	acres	2,512	8,793	135	2,173	7	127
FERTILIZER AND CHEMICALS							
Commercial fertilizer, lime, and soil conditioners	farms	284	254	190	202	18	35
	acres	128,689	129,238	87,553	100,055	(D)	10,248
Manure used	farms	105	103	23	22	10	6
	acres	14,014	23,462	5,280	6,770	397	(D)
Acres treated to control - Insects	farms	175	135	137	144	6	18
	acres	87,032	96,408	77,676	91,868	3,069	8,181
Weeds, grass, or brush	farms	257	165	172	127	12	17
	acres	132,466	81,124	88,707	77,901	3,357	6,773
Nematodes	farms	51	22	20	7	1	2
	acres	26,075	14,065	14,603	(D)	(D)	(D)
Diseases in crops and orchards	farms	23	13	43	24	1	4
	acres	14,894	9,449	19,797	24,449	(D)	1,040
Chemicals used to control growth, thin fruit, ripen, or defoliate	farms	48	29	50	49	1	5
	acres	24,380	21,600	19,685	15,229	(D)	941
SELECTED CROPS HARVESTED							
Corn, all	farms	38	25	7	6	-	-
	acres	8,956	7,077	892	830	-	-
Soybeans for beans	farms	-	-	-	-	-	-
	acres	-	-	-	-	-	-
Small grains (wheat, oats, barley, rye)	farms	64	43	59	48	5	3
	acres	34,726	25,158	28,051	22,163	1,555	1,825
Cotton, all	farms	53	33	43	43	-	3
	acres	25,810	22,809	11,536	14,766	-	(D)
Rice	farms	-	-	-	-	-	-
	acres	-	-	-	-	-	-
Vegetables harvested for sale	farms	34	20	21	25	2	5
	acres	12,809	20,159	36,234	46,469	(D)	4,141
Land in orchards	farms	85	62	126	96	12	20
	acres	635	1,226	4,604	4,307	276	2,551
Nursery, greenhouse, floriculture, and sod	farms	83	40	13	17	1	2
	acres	3,739	3,123	858	1,012	(D)	(D)
All other crops (other than those listed above)	farms	275	183	115	106	10	19
	acres	66,238	72,314	29,910	25,594	1,129	943
LIVESTOCK AND POULTRY							
Cattle and calves inventory	farms	252	344	36	80	41	21
	number	134,892	131,283	120,917	(D)	1,442	744
Hogs and pigs inventory	farms	38	26	12	15	10	1
	number	4,080	664	42	160	26	(D)
Sheep and lambs inventory	farms	58	43	17	5	4	1
	number	2,110	834	952	100	44	(D)
Total horses and ponies inventory	farms	747	514	108	103	43	25
	number	7,692	4,955	740	1,016	307	310
Goats, all inventory	farms	127	91	23	17	6	7
	number	1,649	1,434	811	126	12	66
Chickens, all inventory	farms	165	122	19	41	19	10
	number	(D)	(D)	301	858	319	105

--continued

Table 1. **Summary by Hydrologic Unit Code: 2012 and 2007** (continued)

[For meaning of abbreviations and symbols, see introductory text.]

Item		H150802		H150803	
		2012	2007	2012	2007
FARMS AND LAND IN FARMS					
Farms	farms	5	6	249	282
Land in farms	acres	(D)	366	217,308	206,889
LAND USE AND PRACTICES					
Total cropland	farms	-	3	100	141
	acres	-	(D)	24,168	39,209
Harvested cropland	farms	-	-	69	66
	acres	-	-	19,189	17,891
Other pasture and grazing land that could have been used for crops without additional improvement (see text)	farms	-	3	17	56
	acres	-	(D)	1,410	13,084
Cropland idle or used for cover crops or soil-improvement but not harvested and not pastured or grazed	farms	-	-	38	41
	acres	-	-	3,209	6,754
Cropland on which all crops failed or were abandoned	farms	-	-	6	8
	acres	-	-	65	334
Cropland in cultivated summer fallow	farms	-	-	4	11
	acres	-	-	295	1,146
Total woodland	farms	-	-	5	3
	acres	-	-	65	(D)
Woodland pastured	farms	-	-	1	2
	acres	-	-	(D)	(D)
Woodland not pastured	farms	-	-	4	1
	acres	-	-	(D)	(D)
Permanent pasture and rangeland, other than cropland and woodland pastured (see text)	farms	5	4	157	146
	acres	(D)	(D)	183,562	162,841
Land in farmsteads, buildings, livestock facilities, ponds, roads, wasteland, etc.	farms	1	1	155	94
	acres	(D)	(D)	9,513	(D)
Cropland on which no-till practices were used	farms	-	(NA)	4	(NA)
	acres	-	(NA)	627	(NA)
Cropland on which conservation tillage, excluding no till, practices were used	farms	-	(NA)	7	(NA)
	acres	-	(NA)	5,971	(NA)
Irrigated land	farms	2	4	75	92
	acres	(D)	130	18,881	19,937
Harvested cropland	farms	-	-	69	66
	acres	-	-	18,519	17,891
Pastureland and other land	farms	2	4	9	28
	acres	(D)	130	362	2,046
FERTILIZER AND CHEMICALS					
Commercial fertilizer, lime, and soil conditioners	farms	2	3	43	53
	acres	(D)	99	17,619	16,833
Manure used	farms	-	1	7	5
	acres	-	(D)	4,030	84
Acres treated to control -					
Insects	farms	-	-	17	25
	acres	-	-	12,608	10,635
Weeds, grass, or brush	farms	1	2	35	32
	acres	(D)	(D)	15,910	17,332
Nematodes	farms	-	-	1	1
	acres	-	-	(D)	(D)
Diseases in crops and orchards	farms	-	-	2	4
	acres	-	-	(D)	749
Chemicals used to control growth, thin fruit, ripen, or defoliate	farms	-	-	6	4
	acres	-	-	3,936	977
SELECTED CROPS HARVESTED					
Corn, all	farms	-	-	10	11
	acres	-	-	8,353	9,251
Soybeans for beans	farms	-	-	-	-
	acres	-	-	-	-
Small grains (wheat, oats, barley, rye)	farms	-	-	4	6
	acres	-	-	1,190	1,349
Cotton, all	farms	-	-	3	4
	acres	-	-	1,324	977
Rice	farms	-	-	-	-
	acres	-	-	-	-
Vegetables harvested for sale	farms	-	-	-	8
	acres	-	-	-	(D)
Land in orchards	farms	-	-	40	32
	acres	-	-	3,352	688
Nursery, greenhouse, floriculture, and sod	farms	-	-	8	7
	acres	-	-	20	(D)
All other crops (other than those listed above)	farms	-	-	29	34
	acres	-	-	4,950	5,080
LIVESTOCK AND POULTRY					
Cattle and calves inventory	farms	5	5	85	113
	number	524	(D)	11,554	9,218
Hogs and pigs inventory	farms	-	-	23	8
	number	-	-	490	210
Sheep and lambs inventory	farms	-	-	11	4
	number	-	-	406	341
Total horses and ponies inventory	farms	3	4	114	133
	number	16	37	894	1,160
Goats, all inventory	farms	-	-	22	15
	number	-	-	265	306
Chickens, all inventory	farms	-	-	51	38
	number	-	-	3,796	1,260

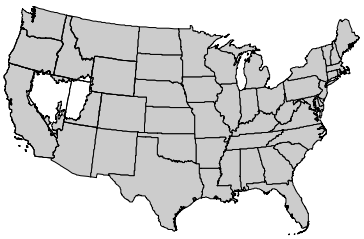

Great Basin
Water Resource Region 16
HUC6 Level Watersheds

Source: U.S. Geological Survey

Great Basin
Water Resource Region 16

Watershed Name	Hydrologic Unit Code
Upper Bear	160101
Lower Bear	160102
Weber	160201
Jordan	160202
Great Salt Lake	160203
Escalante Desert-Sevier Lake	160300
Humboldt	160401
Black Rock Desert	160402
Truckee	160501
Carson	160502
Walker	160503
Central Nevada Desert Basins	160600

Table 1. **Summary by Hydrologic Unit Code: 2012 and 2007** (continued)

[For meaning of abbreviations and symbols, see introductory text.]

Item	United States		H16 Great Basin		H160101	
	2012	2007	2012	2007	2012	2007
FARMS AND LAND IN FARMS						
Farms ....farms	2,109,303	2,204,792	18,249	16,178	402	403
Land in farms ....acres	914,527,657	922,095,840	11,834,824	11,494,395	586,852	557,241
LAND USE AND PRACTICES						
Total cropland ....farms	1,551,654	1,685,339	12,332	12,237	271	316
....acres	389,690,414	406,424,909	2,446,884	2,505,818	107,992	99,898
Harvested cropland ....farms	1,288,875	1,328,004	10,851	9,916	238	275
....acres	314,964,600	309,607,601	1,667,541	1,459,212	83,118	62,241
Other pasture and grazing land that could have been used for crops without additional improvement (see text) ....farms	141,537	404,753	1,203	3,363	39	75
....acres	12,802,847	35,771,154	191,252	458,267	8,220	17,647
Cropland idle or used for cover crops or soil-improvement but not harvested and not pastured or grazed ....farms	381,453	360,225	1,880	1,900	44	49
....acres	36,382,032	37,968,749	392,421	398,917	11,727	15,045
Cropland on which all crops failed or were abandoned ....farms	97,248	89,587	1,082	1,033	36	36
....acres	11,395,368	7,405,898	95,729	80,308	4,790	2,664
Cropland in cultivated summer fallow ....farms	61,442	67,960	725	831	6	14
....acres	14,145,567	15,671,507	99,941	109,114	137	2,301
Total woodland ....farms	840,399	843,294	1,099	908	31	30
....acres	77,012,907	75,098,603	331,745	243,875	(D)	21,948
Woodland pastured ....farms	350,761	370,297	628	441	18	14
....acres	27,999,006	28,609,690	(D)	(D)	(D)	(D)
Woodland not pastured ....farms	606,279	596,123	547	519	13	18
....acres	49,013,901	46,488,913	(D)	(D)	2,735	(D)
Permanent pasture and rangeland, other than cropland and woodland pastured (see text) ....farms	1,176,156	1,132,606	10,430	8,219	304	274
....acres	415,309,280	408,832,116	8,428,065	8,326,762	466,801	429,513
Land in farmsteads, buildings, livestock facilities, ponds, roads, wasteland, etc. ....farms	1,338,485	1,126,272	10,394	7,535	211	187
....acres	32,515,057	31,740,212	628,130	417,940	(D)	5,882
Cropland on which no-till practices were used ....farms	278,290	(NA)	667	(NA)	4	(NA)
....acres	96,476,496	(NA)	73,215	(NA)	294	(NA)
Cropland on which conservation tillage, excluding no till, practices were used ....farms	195,738	(NA)	506	(NA)	6	(NA)
....acres	76,639,804	(NA)	128,607	(NA)	629	(NA)
Irrigated land ....farms	296,303	301,028	11,996	11,671	257	297
....acres	55,822,231	56,599,305	1,627,264	1,596,624	89,548	80,036
Harvested cropland ....farms	261,281	256,105	9,619	9,241	205	253
....acres	52,092,384	51,537,104	1,363,255	1,222,948	70,614	55,422
Pastureland and other land ....farms	60,330	72,585	4,853	5,089	129	123
....acres	3,729,847	5,062,201	264,009	373,676	18,934	24,614
FERTILIZER AND CHEMICALS						
Commercial fertilizer, lime, and soil conditioners ....farms	877,907	1,022,036	5,999	5,624	99	111
....acres	247,802,465	265,995,497	961,247	833,514	16,831	18,113
Manure used ....farms	275,420	307,073	2,679	2,540	44	46
....acres	22,072,968	22,096,315	135,205	141,578	3,282	4,085
Acres treated to control - Insects ....farms	361,286	354,357	2,798	2,350	13	8
....acres	100,719,008	90,947,822	445,577	353,500	879	(D)
Weeds, grass, or brush ....farms	794,320	703,884	5,797	4,717	84	82
....acres	285,510,954	226,295,783	1,012,103	658,054	6,547	7,133
Nematodes ....farms	58,865	34,992	182	73	2	-
....acres	14,454,000	7,560,158	24,092	11,736	(D)	-
Diseases in crops and orchards ....farms	121,682	97,333	421	303	2	-
....acres	35,006,868	22,693,212	26,481	17,770	(D)	-
Chemicals used to control growth, thin fruit, ripen, or defoliate ....farms	53,200	44,638	222	223	2	3
....acres	13,136,568	12,125,799	22,485	15,309	(D)	18
SELECTED CROPS HARVESTED						
Corn, all ....farms	376,179	375,631	862	766	-	5
....acres	94,609,673	92,228,203	91,115	64,405	-	(D)
Soybeans for beans ....farms	302,963	279,110	-	-	-	-
....acres	76,104,780	63,915,821	-	-	-	-
Small grains (wheat, oats, barley, rye) ....farms	184,481	201,413	1,569	1,402	19	24
....acres	53,668,136	56,231,436	266,204	239,958	848	1,674
Cotton, all ....farms	18,155	18,605	-	-	-	-
....acres	9,384,080	10,493,238	-	-	-	-
Rice ....farms	5,591	6,084	1	-	-	-
....acres	2,693,759	2,758,792	(D)	-	-	-
Vegetables harvested for sale ....farms	72,045	69,172	722	483	-	1
....acres	4,180,891	4,356,880	21,524	20,399	-	(D)
Land in orchards ....farms	106,488	115,935	650	664	-	-
....acres	5,199,729	5,039,476	8,144	7,747	-	-
Nursery, greenhouse, floriculture, and sod ....farms	54,557	41,708	330	242	-	2
....acres	892,089	721,458	7,527	8,415	-	(D)
All other crops (other than those listed above) ....farms	931,925	986,391	10,064	9,176	238	261
....acres	72,024,554	79,856,490	1,273,304	1,118,474	82,270	60,253
LIVESTOCK AND POULTRY						
Cattle and calves inventory ....farms	913,246	963,669	8,199	7,005	231	219
....number	89,994,614	96,347,858	1,045,858	1,107,279	55,967	54,510
Hogs and pigs inventory ....farms	63,246	75,442	588	530	9	5
....number	66,026,785	67,786,318	731,023	759,825	60	35
Sheep and lambs inventory ....farms	88,338	83,134	1,577	1,214	30	36
....number	5,364,844	5,819,162	318,581	299,925	9,926	9,367
Total horses and ponies inventory ....farms	504,795	575,942	7,872	7,904	181	212
....number	3,621,348	4,028,827	66,356	61,815	1,752	2,396
Goats, all inventory ....farms	128,456	144,466	1,252	1,007	24	22
....number	2,621,514	3,140,529	29,561	23,858	(D)	895
Chickens, all inventory ....farms	221,779	166,680	2,580	1,298	24	18
....number	1,974,854,740	2,058,223,629	5,455,739	4,966,444	317	248

--continued

Table 1. **Summary by Hydrologic Unit Code: 2012 and 2007** (continued)

[For meaning of abbreviations and symbols, see introductory text.]

Item		H160102		H160201		H160202	
		2012	2007	2012	2007	2012	2007
FARMS AND LAND IN FARMS							
Farms	farms	3,487	3,021	2,189	1,916	3,635	3,199
Land in farms	acres	1,552,913	1,311,007	646,090	825,685	556,650	532,543
LAND USE AND PRACTICES							
Total cropland	farms	2,785	2,517	1,431	1,442	2,307	2,345
	acres	671,801	657,442	81,443	89,053	146,709	170,813
Harvested cropland	farms	2,307	1,935	1,352	1,250	2,116	1,994
	acres	423,696	356,019	60,707	56,860	95,635	99,107
Other pasture and grazing land that could have been used for crops without additional improvement (see text)	farms	287	689	120	383	220	672
	acres	30,567	70,220	6,776	24,466	18,310	31,041
Cropland idle or used for cover crops or soil-improvement but not harvested and not pastured or grazed	farms	716	644	78	108	203	184
	acres	152,624	170,957	7,976	4,145	13,484	18,666
Cropland on which all crops failed or were abandoned	farms	254	204	111	96	118	117
	acres	17,175	14,866	5,573	3,216	7,044	5,790
Cropland in cultivated summer fallow	farms	238	297	24	41	100	81
	acres	47,739	45,380	411	366	12,236	16,209
Total woodland	farms	202	166	158	125	199	163
	acres	30,990	28,977	24,090	24,109	77,795	18,107
Woodland pastured	farms	116	87	106	67	125	66
	acres	18,194	20,177	19,411	20,240	57,679	8,836
Woodland not pastured	farms	101	87	69	66	95	106
	acres	12,796	8,800	4,679	3,869	20,116	9,271
Permanent pasture and rangeland, other than cropland and woodland pastured (see text)	farms	1,992	1,523	1,393	1,079	1,930	1,495
	acres	786,988	574,150	519,702	693,600	311,759	312,094
Land in farmsteads, buildings, livestock facilities, ponds, roads, wasteland, etc.	farms	1,978	1,331	1,170	806	1,930	1,341
	acres	63,134	50,438	20,855	18,923	20,387	31,529
Cropland on which no-till practices were used	farms	136	(NA)	82	(NA)	130	(NA)
	acres	28,966	(NA)	2,316	(NA)	3,831	(NA)
Cropland on which conservation tillage, excluding no till, practices were used	farms	176	(NA)	30	(NA)	46	(NA)
	acres	65,799	(NA)	2,891	(NA)	10,828	(NA)
Irrigated land	farms	2,158	1,978	1,550	1,523	2,531	2,458
	acres	270,755	241,139	72,993	67,552	96,743	105,761
Harvested cropland	farms	1,850	1,644	1,194	1,159	1,894	1,865
	acres	245,842	209,700	49,369	48,572	78,470	73,974
Pastureland and other land	farms	811	815	749	725	1,132	1,179
	acres	24,913	31,439	23,624	18,980	18,273	31,787
FERTILIZER AND CHEMICALS							
Commercial fertilizer, lime, and soil conditioners	farms	1,305	1,040	659	653	1,261	1,269
	acres	260,304	206,039	30,667	34,898	72,236	52,968
Manure used	farms	600	540	307	288	661	581
	acres	37,102	36,878	6,119	6,024	16,548	22,616
Acres treated to control - Insects	farms	467	305	185	146	628	582
	acres	46,650	41,607	8,756	7,258	27,083	25,163
Weeds, grass, or brush	farms	1,402	1,042	586	555	1,180	938
	acres	307,305	162,539	28,377	25,660	77,666	60,826
Nematodes	farms	20	2	23	7	46	25
	acres	2,965	(D)	517	149	1,247	(D)
Diseases in crops and orchards	farms	72	33	50	19	135	129
	acres	8,092	3,613	372	251	8,180	3,531
Chemicals used to control growth, thin fruit, ripen, or defoliate	farms	39	31	15	14	73	78
	acres	5,110	2,782	174	194	4,079	1,832
SELECTED CROPS HARVESTED							
Corn, all	farms	198	200	65	72	115	139
	acres	19,688	15,728	(D)	4,480	9,228	8,645
Soybeans for beans	farms	-	-	-	-	-	-
	acres	-	-	-	-	-	-
Small grains (wheat, oats, barley, rye)	farms	786	624	125	91	186	207
	acres	162,115	135,552	5,785	(D)	17,565	27,380
Cotton, all	farms	-	-	-	-	-	-
	acres	-	-	-	-	-	-
Rice	farms	-	-	-	-	-	-
	acres	-	-	-	-	-	-
Vegetables harvested for sale	farms	79	50	112	58	244	183
	acres	5,823	4,723	(D)	(D)	1,254	748
Land in orchards	farms	67	61	69	58	245	281
	acres	387	404	194	143	6,058	5,861
Nursery, greenhouse, floriculture, and sod	farms	44	26	56	36	92	78
	acres	1,269	653	410	361	1,683	1,600
All other crops (other than those listed above)	farms	2,140	1,809	1,270	1,189	1,916	1,745
	acres	234,615	199,109	47,559	46,829	59,852	54,894
LIVESTOCK AND POULTRY							
Cattle and calves inventory	farms	1,625	1,368	966	756	1,469	1,163
	number	170,669	155,180	42,064	53,392	71,320	79,686
Hogs and pigs inventory	farms	103	83	112	53	111	111
	number	7,066	8,621	685	232	1,750	3,818
Sheep and lambs inventory	farms	179	146	156	128	320	231
	number	28,992	33,467	30,731	45,850	34,049	25,398
Total horses and ponies inventory	farms	1,296	1,224	1,042	994	1,612	1,634
	number	10,711	8,113	7,303	7,251	13,701	11,922
Goats, all inventory	farms	141	128	183	134	212	192
	number	3,081	4,083	951	742	1,495	2,148
Chickens, all inventory	farms	365	194	305	131	610	320
	number	(D)	(D)	9,205	2,582	(D)	(D)

--continued

Table 1. **Summary by Hydrologic Unit Code: 2012 and 2007** (continued)

[For meaning of abbreviations and symbols, see introductory text.]

Item		H160203		H160300		H160401	
		2012	2007	2012	2007	2012	2007
FARMS AND LAND IN FARMS							
Farms	farms	1,902	2,038	2,966	2,820	660	444
Land in farms	acres	1,827,024	1,949,484	1,723,581	1,758,870	2,025,327	2,173,383
LAND USE AND PRACTICES							
Total cropland	farms	1,330	1,559	2,125	2,198	353	302
	acres	393,741	401,329	373,963	416,831	252,224	267,230
Harvested cropland	farms	1,084	1,223	1,891	1,817	294	246
	acres	185,186	174,771	286,230	254,686	187,052	174,829
Other pasture and grazing land that could have been used for crops without additional improvement (see text)	farms	134	410	173	582	51	92
	acres	53,890	67,929	27,650	89,538	18,268	74,411
Cropland idle or used for cover crops or soil-improvement but not harvested and not pastured or grazed	farms	318	303	309	357	57	37
	acres	120,192	115,858	42,593	45,635	19,824	6,743
Cropland on which all crops failed or were abandoned	farms	130	142	221	275	55	45
	acres	10,055	13,001	10,644	17,002	24,620	10,454
Cropland in cultivated summer fallow	farms	109	138	130	160	24	10
	acres	24,418	29,770	6,846	9,970	2,460	793
Total woodland	farms	81	83	230	211	28	12
	acres	21,813	43,242	73,447	69,451	28,218	875
Woodland pastured	farms	41	39	138	113	4	5
	acres	15,610	30,713	54,794	58,848	(D)	253
Woodland not pastured	farms	43	51	101	110	24	7
	acres	6,203	12,529	18,653	10,603	(D)	622
Permanent pasture and rangeland, other than cropland and woodland pastured (see text)	farms	1,068	1,028	1,772	1,480	434	276
	acres	1,372,842	1,467,343	1,189,292	1,200,254	1,689,069	1,870,596
Land in farmsteads, buildings, livestock facilities, ponds, roads, wasteland, etc.	farms	1,084	935	1,514	1,207	479	264
	acres	38,628	37,570	86,879	72,334	55,816	34,682
Cropland on which no-till practices were used	farms	53	(NA)	85	(NA)	44	(NA)
	acres	19,417	(NA)	2,903	(NA)	7,940	(NA)
Cropland on which conservation tillage, excluding no till, practices were used	farms	66	(NA)	108	(NA)	16	(NA)
	acres	17,753	(NA)	11,936	(NA)	14,696	(NA)
Irrigated land	farms	1,127	1,390	2,095	2,160	336	285
	acres	173,602	184,947	308,655	309,399	198,443	209,357
Harvested cropland	farms	965	1,136	1,759	1,767	264	246
	acres	138,285	140,651	267,547	241,878	178,108	174,763
Pastureland and other land	farms	364	523	731	883	118	105
	acres	35,317	44,296	41,108	67,521	20,335	34,594
FERTILIZER AND CHEMICALS							
Commercial fertilizer, lime, and soil conditioners	farms	613	738	1,143	1,060	153	123
	acres	142,189	128,555	201,093	162,132	80,526	88,291
Manure used	farms	206	264	466	554	65	36
	acres	13,142	16,738	33,811	32,779	9,013	5,217
Acres treated to control - Insects	farms	314	378	836	676	61	51
	acres	54,825	47,853	184,880	129,190	49,550	38,359
Weeds, grass, or brush	farms	619	636	1,032	863	153	106
	acres	146,484	90,501	230,035	137,921	69,802	58,251
Nematodes	farms	20	13	41	23	1	1
	acres	1,255	1,187	5,953	3,396	(D)	(D)
Diseases in crops and orchards	farms	63	64	41	33	3	1
	acres	2,586	1,337	1,209	1,957	(D)	(D)
Chemicals used to control growth, thin fruit, ripen, or defoliate	farms	34	44	29	32	5	2
	acres	8,550	1,544	1,617	1,279	920	(D)
SELECTED CROPS HARVESTED							
Corn, all	farms	119	132	250	176	11	4
	acres	17,069	12,435	30,140	18,175	(D)	(D)
Soybeans for beans	farms	-	-	-	-	-	-
	acres	-	-	-	-	-	-
Small grains (wheat, oats, barley, rye)	farms	219	260	165	146	16	13
	acres	47,041	46,938	14,152	10,048	11,184	(D)
Cotton, all	farms	-	-	-	-	-	-
	acres	-	-	-	-	-	-
Rice	farms	-	-	-	-	-	-
	acres	-	-	-	-	-	-
Vegetables harvested for sale	farms	86	94	74	50	9	5
	acres	1,902	3,157	359	426	(D)	(D)
Land in orchards	farms	98	131	53	50	2	4
	acres	692	797	(D)	104	(D)	(D)
Nursery, greenhouse, floriculture, and sod	farms	32	39	30	22	1	-
	acres	831	2,455	1,952	1,989	(D)	-
All other crops (other than those listed above)	farms	965	1,073	1,803	1,743	292	246
	acres	117,863	109,000	239,540	223,945	168,137	158,606
LIVESTOCK AND POULTRY							
Cattle and calves inventory	farms	857	848	1,492	1,327	305	265
	number	138,987	161,141	224,197	235,438	116,939	122,315
Hogs and pigs inventory	farms	86	89	96	111	8	5
	number	1,321	975	719,665	745,113	36	29
Sheep and lambs inventory	farms	113	161	310	285	113	46
	number	33,287	28,880	101,871	90,541	10,530	(D)
Total horses and ponies inventory	farms	743	941	1,097	1,293	384	287
	number	5,772	7,858	7,828	9,286	4,258	3,510
Goats, all inventory	farms	87	115	141	140	68	37
	number	1,195	1,810	1,999	2,681	1,110	682
Chickens, all inventory	farms	280	156	325	193	131	50
	number	(D)	(D)	(D)	(D)	3,831	1,140

--continued

Table 1. **Summary by Hydrologic Unit Code: 2012 and 2007** (continued)

[For meaning of abbreviations and symbols, see introductory text.]

Item		H160402		H160501		H160502	
		2012	2007	2012	2007	2012	2007
FARMS AND LAND IN FARMS							
Farms	farms	366	292	482	396	741	446
Land in farms	acres	548,613	566,237	451,982	451,731	309,767	277,458
LAND USE AND PRACTICES							
Total cropland	farms	203	171	228	249	454	290
	acres	106,395	103,527	33,502	25,450	71,674	58,196
Harvested cropland	farms	178	130	199	186	411	246
	acres	91,261	77,217	24,746	13,691	60,786	47,220
Other pasture and grazing land that could have been used for crops without additional improvement (see text)	farms	27	64	36	77	51	75
	acres	5,498	19,881	6,326	9,569	4,834	4,677
Cropland idle or used for cover crops or soil-improvement but not harvested and not pastured or grazed	farms	22	20	11	25	37	36
	acres	3,801	2,569	(D)	808	(D)	4,281
Cropland on which all crops failed or were abandoned	farms	33	16	8	16	28	23
	acres	4,908	3,355	279	691	1,149	1,303
Cropland in cultivated summer fallow	farms	5	11	8	8	15	8
	acres	927	505	(D)	691	(D)	715
Total woodland	farms	13	7	49	24	44	23
	acres	3,391	2,351	(D)	2,649	(D)	22,826
Woodland pastured	farms	3	3	25	10	18	8
	acres	(D)	(D)	(D)	666	(D)	18,395
Woodland not pastured	farms	10	4	29	15	30	16
	acres	(D)	(D)	1,510	1,983	17,565	4,431
Permanent pasture and rangeland, other than cropland and woodland pastured (see text)	farms	189	177	212	167	353	195
	acres	398,243	423,279	233,766	405,263	155,923	169,766
Land in farmsteads, buildings, livestock facilities, ponds, roads, wasteland, etc.	farms	238	182	355	212	556	286
	acres	40,584	37,080	(D)	18,369	(D)	26,670
Cropland on which no-till practices were used	farms	8	(NA)	13	(NA)	57	(NA)
	acres	2,196	(NA)	402	(NA)	1,663	(NA)
Cropland on which conservation tillage, excluding no till, practices were used	farms	6	(NA)	7	(NA)	20	(NA)
	acres	1,271	(NA)	29	(NA)	1,097	(NA)
Irrigated land	farms	195	166	284	280	517	340
	acres	98,316	88,294	28,578	23,602	73,061	68,214
Harvested cropland	farms	162	128	184	184	395	245
	acres	89,945	75,434	22,490	13,374	57,266	47,158
Pastureland and other land	farms	45	68	148	131	257	173
	acres	8,371	12,860	6,088	10,228	15,795	21,056
FERTILIZER AND CHEMICALS							
Commercial fertilizer, lime, and soil conditioners	farms	96	71	114	111	225	124
	acres	39,001	36,847	17,803	8,449	22,669	22,500
Manure used	farms	7	24	60	29	97	56
	acres	391	5,619	1,586	773	4,072	2,418
Acres treated to control -							
Insects	farms	39	19	56	29	36	50
	acres	20,736	12,235	8,534	(D)	4,025	17,988
Weeds, grass, or brush	farms	90	53	108	58	229	122
	acres	40,673	31,536	15,042	6,475	15,383	25,303
Nematodes	farms	4	2	-	-	9	-
	acres	931	(D)	-	-	(D)	-
Diseases in crops and orchards	farms	2	2	11	7	18	5
	acres	(D)	(D)	267	19	(D)	(D)
Chemicals used to control growth, thin fruit, ripen, or defoliate	farms	1	1	8	5	5	1
	acres	(D)	(D)	(D)	269	(D)	(D)
SELECTED CROPS HARVESTED							
Corn, all	farms	1	-	15	4	54	18
	acres	(D)	-	931	275	4,031	3,269
Soybeans for beans	farms	-	-	-	-	-	-
	acres	-	-	-	-	-	-
Small grains (wheat, oats, barley, rye)	farms	15	5	6	3	8	15
	acres	4,315	(D)	338	105	221	1,117
Cotton, all	farms	-	-	-	-	-	-
	acres	-	-	-	-	-	-
Rice	farms	-	-	1	-	-	-
	acres	-	-	(D)	-	-	-
Vegetables harvested for sale	farms	9	6	27	12	39	10
	acres	(D)	2,065	468	90	266	(D)
Land in orchards	farms	6	2	31	23	13	12
	acres	24	(D)	(D)	140	11	40
Nursery, greenhouse, floriculture, and sod	farms	8	2	6	10	39	13
	acres	(D)	(D)	712	643	283	(D)
All other crops (other than those listed above)	farms	170	127	164	169	369	233
	acres	86,209	74,090	21,965	12,438	55,979	42,630
LIVESTOCK AND POULTRY							
Cattle and calves inventory	farms	163	167	145	140	289	205
	number	36,241	55,381	12,611	11,684	48,063	47,969
Hogs and pigs inventory	farms	5	11	8	11	22	11
	number	74	215	18	116	214	461
Sheep and lambs inventory	farms	33	23	56	14	93	32
	number	(D)	(D)	(D)	1,080	5,687	3,144
Total horses and ponies inventory	farms	152	175	234	212	390	241
	number	1,104	2,135	2,131	1,691	4,905	2,061
Goats, all inventory	farms	35	30	58	23	77	51
	number	(D)	380	894	458	13,181	3,898
Chickens, all inventory	farms	46	43	87	33	159	48
	number	2,021	1,152	3,324	768	7,317	1,338

--continued

Table 1. **Summary by Hydrologic Unit Code: 2012 and 2007** (continued)

[For meaning of abbreviations and symbols, see introductory text.]

Item		H160503		H160600	
		2012	2007	2012	2007
FARMS AND LAND IN FARMS					
Farms	farms	375	309	1,044	894
Land in farms	acres	578,775	418,283	1,027,250	672,473
LAND USE AND PRACTICES					
Total cropland	farms	227	207	618	641
	acres	59,829	66,175	147,611	149,874
Harvested cropland	farms	205	144	576	470
	acres	50,575	42,900	118,549	99,671
Other pasture and grazing land that could have been used for crops without additional improvement (see text)	farms	17	48	48	196
	acres	1,722	15,713	9,191	33,175
Cropland idle or used for cover crops or soil-improvement but not harvested and not pastured or grazed	farms	23	40	62	97
	acres	4,856	4,635	9,403	9,575
Cropland on which all crops failed or were abandoned	farms	27	24	61	39
	acres	2,108	1,949	7,384	6,017
Cropland in cultivated summer fallow	farms	20	19	46	44
	acres	568	978	3,084	1,436
Total woodland	farms	20	16	44	48
	acres	7,494	3,487	5,535	5,853
Woodland pastured	farms	14	8	20	21
	acres	(D)	1,880	2,644	4,218
Woodland not pastured	farms	7	11	25	28
	acres	(D)	1,607	2,891	1,635
Permanent pasture and rangeland, other than cropland and woodland pastured (see text)	farms	213	148	570	377
	acres	472,694	334,850	830,986	446,054
Land in farmsteads, buildings, livestock facilities, ponds, roads, wasteland, etc.	farms	232	209	647	575
	acres	38,758	13,771	43,118	70,692
Cropland on which no-till practices were used	farms	24	(NA)	31	(NA)
	acres	1,899	(NA)	1,388	(NA)
Cropland on which conservation tillage, excluding no till, practices were used	farms	12	(NA)	13	(NA)
	acres	952	(NA)	726	(NA)
Irrigated land	farms	271	206	675	588
	acres	74,892	76,515	141,678	141,808
Harvested cropland	farms	198	144	549	470
	acres	49,860	42,900	115,459	99,122
Pastureland and other land	farms	110	119	259	245
	acres	25,032	33,615	26,219	42,686
FERTILIZER AND CHEMICALS					
Commercial fertilizer, lime, and soil conditioners	farms	82	67	249	257
	acres	19,125	18,288	58,803	56,434
Manure used	farms	41	32	125	90
	acres	1,503	1,374	8,636	7,057
Acres treated to control -					
Insects	farms	39	31	124	75
	acres	13,237	12,424	26,422	15,000
Weeds, grass, or brush	farms	85	69	229	193
	acres	20,252	14,162	54,537	37,747
Nematodes	farms	7	-	9	-
	acres	(D)	-	90	-
Diseases in crops and orchards	farms	7	3	17	7
	acres	(D)	(D)	181	413
Chemicals used to control growth, thin fruit, ripen, or defoliate	farms	1	2	10	10
	acres	(D)	(D)	184	285
SELECTED CROPS HARVESTED					
Corn, all	farms	9	-	25	16
	acres	346	-	3,078	985
Soybeans for beans	farms	-	-	-	-
	acres	-	-	-	-
Small grains (wheat, oats, barley, rye)	farms	9	4	15	10
	acres	578	(D)	2,062	862
Cotton, all	farms	-	-	-	-
	acres	-	-	-	-
Rice	farms	-	-	-	-
	acres	-	-	-	-
Vegetables harvested for sale	farms	20	6	23	8
	acres	2,798	2,695	77	(D)
Land in orchards	farms	12	5	54	37
	acres	15	11	536	244
Nursery, greenhouse, floriculture, and sod	farms	9	3	13	11
	acres	259	(D)	(D)	(D)
All other crops (other than those listed above)	farms	191	139	546	442
	acres	46,580	39,519	112,736	97,160
LIVESTOCK AND POULTRY					
Cattle and calves inventory	farms	146	105	511	442
	number	43,070	37,006	85,730	93,577
Hogs and pigs inventory	farms	11	10	17	30
	number	63	89	71	121
Sheep and lambs inventory	farms	68	42	106	70
	number	27,928	22,226	27,306	23,262
Total horses and ponies inventory	farms	184	162	557	529
	number	2,280	1,435	4,611	4,157
Goats, all inventory	farms	62	48	164	87
	number	1,040	1,165	2,240	4,916
Chickens, all inventory	farms	53	34	195	78
	number	6,099	1,012	3,814	1,179

This page left intentionally blank.

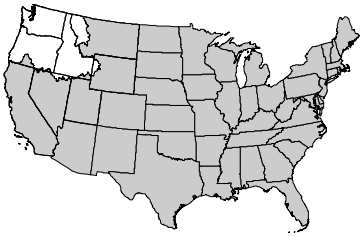

Pacific Northwest
Water Resource Region 17
HUC6 Level Watersheds

Source: U.S. Geological Survey

Pacific Northwest
Water Resource Region 17

Watershed Name	Hydrologic Unit Code
Kootenai	170101
Pend Oreille	170102
Spokane	170103
Upper Columbia	170200
Yakima	170300
Snake Headwaters	170401
Upper Snake	170402
Middle Snake-Boise	170501
Middle Snake-Powder	170502
Lower Snake	170601
Salmon	170602
Clearwater	170603
Middle Columbia	170701
John Day	170702
Deschutes	170703
Lower Columbia	170800
Willamette	170900
Washington Coastal	171001
Northern Oregon Coastal	171002
Southern Oregon Coastal	171003
Puget Sound	171100
Oregon Closed Basins	171200

Table 1. **Summary by Hydrologic Unit Code: 2012 and 2007** (continued)

[For meaning of abbreviations and symbols, see introductory text.]

Item	United States		H17 Pacific Northwest		H170101	
	2012	2007	2012	2007	2012	2007
FARMS AND LAND IN FARMS						
Farms ....farms	2,109,303	2,204,792	101,042	107,211	666	693
Land in farms ....acres	914,527,657	922,095,840	44,517,700	45,396,461	117,257	128,026
LAND USE AND PRACTICES						
Total cropland ....farms	1,551,654	1,685,339	68,858	73,929	477	512
....acres	389,690,414	406,424,909	17,793,548	18,489,504	53,637	57,286
Harvested cropland ....farms	1,288,875	1,328,004	59,316	58,384	449	432
....acres	314,964,600	309,607,601	11,782,954	11,687,520	45,130	45,322
Other pasture and grazing land that could have been used for crops without additional improvement (see text) ....farms	141,537	404,753	6,422	19,852	48	125
....acres	12,802,847	35,771,154	657,274	1,594,756	2,538	7,449
Cropland idle or used for cover crops or soil-improvement but not harvested and not pastured or grazed ....farms	381,453	360,225	14,321	13,447	58	69
....acres	36,382,032	37,968,749	3,247,604	3,043,108	2,287	2,849
Cropland on which all crops failed or were abandoned ....farms	97,248	89,587	2,716	3,235	38	19
....acres	11,395,368	7,405,898	134,639	142,417	1,961	396
Cropland in cultivated summer fallow ....farms	61,442	67,960	4,254	4,812	30	36
....acres	14,145,567	15,671,507	1,971,077	2,021,703	1,721	1,270
Total woodland ....farms	840,399	843,294	27,358	28,404	411	403
....acres	77,012,907	75,098,603	5,278,188	4,901,722	35,809	41,707
Woodland pastured ....farms	350,761	370,297	12,868	14,205	206	200
....acres	27,999,006	28,609,690	3,055,523	3,441,141	15,927	19,175
Woodland not pastured ....farms	606,279	596,123	18,130	18,026	282	272
....acres	49,013,901	46,488,913	2,222,665	1,460,581	19,882	22,532
Permanent pasture and rangeland, other than cropland and woodland pastured (see text) ....farms	1,176,156	1,132,606	54,868	53,961	327	324
....acres	415,309,280	408,832,116	19,865,319	20,450,780	20,473	24,357
Land in farmsteads, buildings, livestock facilities, ponds, roads, wasteland, etc. ....farms	1,338,485	1,126,272	66,125	57,570	477	385
....acres	32,515,057	31,740,212	1,580,645	1,554,455	7,338	4,676
Cropland on which no-till practices were used ....farms	278,290	(NA)	4,852	(NA)	35	(NA)
....acres	96,476,496	(NA)	1,959,685	(NA)	11,132	(NA)
Cropland on which conservation tillage, excluding no till, practices were used ....farms	195,738	(NA)	4,524	(NA)	32	(NA)
....acres	76,639,804	(NA)	2,954,849	(NA)	6,207	(NA)
Irrigated land ....farms	296,303	301,028	47,099	50,473	155	168
....acres	55,822,231	56,599,305	6,667,721	6,981,045	6,163	7,829
Harvested cropland ....farms	261,281	256,105	36,502	36,379	130	134
....acres	52,092,384	51,537,104	5,863,674	5,834,210	4,703	6,207
Pastureland and other land ....farms	60,330	72,585	18,697	23,015	38	48
....acres	3,729,847	5,062,201	804,047	1,146,835	1,460	1,622
FERTILIZER AND CHEMICALS						
Commercial fertilizer, lime, and soil conditioners ....farms	877,907	1,022,036	36,364	43,073	235	244
....acres	247,802,465	265,995,497	9,400,415	10,204,490	32,892	36,450
Manure used ....farms	275,420	307,073	11,943	13,261	62	89
....acres	22,072,968	22,096,315	642,522	682,277	1,298	1,753
Acres treated to control - Insects ....farms	361,286	354,357	15,175	15,590	62	67
....acres	100,719,008	90,947,822	3,462,046	3,044,378	10,389	9,433
Weeds, grass, or brush ....farms	794,320	703,884	37,940	36,245	217	200
....acres	285,510,954	226,295,783	10,679,243	8,723,761	30,829	25,462
Nematodes ....farms	58,865	34,992	2,738	1,616	6	2
....acres	14,454,000	7,560,158	792,583	395,386	399	(D)
Diseases in crops and orchards ....farms	121,682	97,333	10,052	8,062	33	31
....acres	35,006,868	22,693,212	3,235,287	1,369,933	14,158	8,509
Chemicals used to control growth, thin fruit, ripen, or defoliate ....farms	53,200	44,638	4,847	4,364	6	8
....acres	13,136,568	12,125,799	858,359	605,547	(D)	1,752
SELECTED CROPS HARVESTED						
Corn, all ....farms	376,179	375,631	3,414	3,006	-	-
....acres	94,609,673	92,228,203	657,985	578,438	-	-
Soybeans for beans ....farms	302,963	279,110	8	11	-	-
....acres	76,104,780	63,915,821	500	763	-	-
Small grains (wheat, oats, barley, rye) ....farms	184,481	201,413	9,774	8,497	57	39
....acres	53,668,136	56,231,436	5,117,638	4,959,945	15,597	19,106
Cotton, all ....farms	18,155	18,605	-	-	-	-
....acres	9,384,080	10,493,238	-	-	-	-
Rice ....farms	5,591	6,084	-	-	-	-
....acres	2,693,759	2,758,792	-	-	-	-
Vegetables harvested for sale ....farms	72,045	69,172	6,093	4,761	19	10
....acres	4,180,891	4,356,880	840,091	848,483	(D)	12
Land in orchards ....farms	106,488	115,935	9,170	10,300	16	21
....acres	5,199,729	5,039,476	420,812	407,867	(D)	47
Nursery, greenhouse, floriculture, and sod ....farms	54,557	41,708	5,223	4,393	64	51
....acres	892,089	721,458	101,793	90,631	1,552	819
All other crops (other than those listed above) ....farms	931,925	986,391	47,457	47,299	394	401
....acres	72,024,554	79,856,490	4,678,423	4,824,125	27,930	25,339
LIVESTOCK AND POULTRY						
Cattle and calves inventory ....farms	913,246	963,669	38,099	40,525	236	231
....number	89,994,614	96,347,858	4,921,960	4,780,575	7,312	7,021
Hogs and pigs inventory ....farms	63,246	75,442	2,796	3,453	16	25
....number	66,026,785	67,786,318	79,637	84,527	161	398
Sheep and lambs inventory ....farms	88,338	83,134	6,126	6,991	40	29
....number	5,364,844	5,819,162	493,541	497,804	1,722	1,426
Total horses and ponies inventory ....farms	504,795	575,942	30,690	36,768	273	285
....number	3,621,348	4,028,827	219,086	273,237	1,561	1,785
Goats, all inventory ....farms	128,456	144,466	6,222	7,717	30	27
....number	2,621,514	3,140,529	78,197	88,993	391	172
Chickens, all inventory ....farms	221,779	166,680	16,008	11,612	111	89
....number	1,974,854,740	2,058,223,629	23,221,688	19,078,748	2,727	2,585

--continued

Table 1. **Summary by Hydrologic Unit Code: 2012 and 2007** (continued)

[For meaning of abbreviations and symbols, see introductory text.]

Item		H170102		H170103		H170200	
		2012	2007	2012	2007	2012	2007
FARMS AND LAND IN FARMS							
Farms	farms	6,532	6,976	3,765	3,821	8,303	9,133
Land in farms	acres	2,685,697	3,065,794	977,630	1,096,591	6,663,255	6,867,757
LAND USE AND PRACTICES							
Total cropland	farms	4,326	4,663	2,621	2,607	6,624	7,001
	acres	403,567	505,317	505,755	514,235	3,361,715	3,429,886
Harvested cropland	farms	3,894	3,724	2,015	1,842	5,339	5,447
	acres	326,759	337,629	372,674	366,154	1,803,649	1,857,947
Other pasture and grazing land that could have been used for crops without additional improvement (see text)	farms	403	1,380	248	641	413	1,238
	acres	37,977	110,502	10,703	34,418	53,021	151,320
Cropland idle or used for cover crops or soil-improvement but not harvested and not pastured or grazed	farms	486	523	776	693	2,172	1,836
	acres	24,444	30,147	86,099	74,384	806,631	677,432
Cropland on which all crops failed or were abandoned	farms	215	279	157	181	164	278
	acres	7,550	12,067	7,654	6,386	11,284	9,436
Cropland in cultivated summer fallow	farms	161	211	207	223	824	884
	acres	6,837	14,972	28,625	32,893	687,130	733,751
Total woodland	farms	2,382	2,415	1,629	1,671	1,293	1,399
	acres	900,899	788,091	340,381	344,818	1,433,782	1,211,968
Woodland pastured	farms	1,417	1,533	769	862	640	774
	acres	521,201	502,073	93,187	239,396	922,736	1,095,311
Woodland not pastured	farms	1,377	1,286	1,087	1,005	810	810
	acres	379,698	286,018	247,194	105,422	511,046	116,657
Permanent pasture and rangeland, other than cropland and woodland pastured (see text)	farms	4,092	4,064	1,786	1,721	3,279	3,599
	acres	1,319,277	1,714,130	90,933	173,735	1,667,899	2,030,467
Land in farmsteads, buildings, livestock facilities, ponds, roads, wasteland, etc.	farms	4,299	3,696	2,536	2,006	4,500	4,069
	acres	61,954	58,256	40,561	63,803	199,859	195,436
Cropland on which no-till practices were used	farms	181	(NA)	214	(NA)	311	(NA)
	acres	8,122	(NA)	87,469	(NA)	169,404	(NA)
Cropland on which conservation tillage, excluding no till, practices were used	farms	106	(NA)	201	(NA)	636	(NA)
	acres	6,070	(NA)	120,619	(NA)	702,240	(NA)
Irrigated land	farms	3,120	3,528	732	669	4,729	5,316
	acres	290,147	342,938	28,820	26,112	887,057	958,454
Harvested cropland	farms	2,352	2,483	565	464	4,034	4,321
	acres	197,187	217,152	26,932	22,688	856,271	907,128
Pastureland and other land	farms	1,547	1,861	227	267	1,205	1,663
	acres	92,960	125,786	1,888	3,424	30,786	51,326
FERTILIZER AND CHEMICALS							
Commercial fertilizer, lime, and soil conditioners	farms	1,938	2,308	1,193	1,282	3,812	4,614
	acres	207,904	206,185	280,839	310,269	1,566,890	1,787,942
Manure used	farms	836	885	406	362	659	714
	acres	30,169	26,063	9,689	11,401	83,634	65,570
Acres treated to control -							
Insects	farms	468	490	296	185	2,331	2,594
	acres	25,376	22,761	61,978	30,065	560,418	588,156
Weeds, grass, or brush	farms	1,898	2,077	1,329	1,188	4,047	3,810
	acres	151,728	158,588	333,924	285,998	1,952,035	1,656,337
Nematodes	farms	53	13	24	10	457	315
	acres	1,433	308	11,811	(D)	186,438	88,618
Diseases in crops and orchards	farms	245	214	212	65	1,718	1,486
	acres	21,198	9,250	99,090	7,492	661,122	248,762
Chemicals used to control growth, thin fruit, ripen, or defoliate	farms	123	107	60	34	1,376	1,321
	acres	3,525	1,502	7,335	1,975	176,516	119,350
SELECTED CROPS HARVESTED							
Corn, all	farms	26	32	6	8	459	474
	acres	2,199	2,953	1,313	(D)	105,809	102,222
Soybeans for beans	farms	2	1	-	-	-	-
	acres	(D)	(D)	-	-	-	-
Small grains (wheat, oats, barley, rye)	farms	305	276	370	326	1,219	1,149
	acres	52,206	51,097	211,216	189,515	998,122	973,858
Cotton, all	farms	-	-	-	-	-	-
	acres	-	-	-	-	-	-
Rice	farms	-	-	-	-	-	-
	acres	-	-	-	-	-	-
Vegetables harvested for sale	farms	181	151	199	104	598	491
	acres	1,862	2,860	3,342	2,474	173,730	185,467
Land in orchards	farms	296	373	136	121	2,023	2,220
	acres	1,075	1,461	482	422	155,378	142,289
Nursery, greenhouse, floriculture, and sod	farms	262	203	126	82	186	160
	acres	(D)	(D)	750	(D)	9,146	9,088
All other crops (other than those listed above)	farms	3,553	3,376	1,771	1,684	2,904	2,999
	acres	267,897	278,164	156,570	171,742	379,360	452,823
LIVESTOCK AND POULTRY							
Cattle and calves inventory	farms	2,353	2,420	1,169	1,092	2,014	2,343
	number	180,524	196,664	27,297	30,940	379,395	368,855
Hogs and pigs inventory	farms	176	165	108	143	144	273
	number	2,220	3,067	2,644	1,996	2,270	7,635
Sheep and lambs inventory	farms	325	366	181	213	300	368
	number	9,615	10,492	3,295	3,058	8,876	9,285
Total horses and ponies inventory	farms	3,127	3,570	1,259	1,282	1,816	2,172
	number	20,274	24,530	7,846	9,800	12,927	19,152
Goats, all inventory	farms	289	287	235	273	340	451
	number	2,852	3,302	2,454	2,497	4,265	5,526
Chickens, all inventory	farms	992	691	661	483	851	712
	number	38,706	17,357	16,021	11,022	5,146,939	3,081,436

--continued

Table 1. **Summary by Hydrologic Unit Code: 2012 and 2007** (continued)

[For meaning of abbreviations and symbols, see introductory text.]

Item		H170300		H170401		H170402	
		2012	2007	2012	2007	2012	2007
FARMS AND LAND IN FARMS							
Farms	farms	4,731	4,981	861	928	10,197	10,444
Land in farms	acres	2,266,860	2,068,972	367,503	375,617	5,818,233	5,873,234
LAND USE AND PRACTICES							
Total cropland	farms	3,101	3,578	603	659	7,522	7,802
	acres	577,416	590,315	146,237	157,958	3,361,166	3,424,001
Harvested cropland	farms	2,788	2,993	508	508	6,460	5,933
	acres	392,604	399,674	102,440	102,127	2,662,302	2,483,694
Other pasture and grazing land that could have been used for crops without additional improvement (see text)	farms	223	770	73	183	758	2,434
	acres	7,459	36,330	4,058	15,004	113,437	236,242
Cropland idle or used for cover crops or soil-improvement but not harvested and not pastured or grazed	farms	533	603	136	117	1,505	1,525
	acres	136,222	88,899	33,668	35,414	443,321	570,103
Cropland on which all crops failed or were abandoned	farms	99	148	61	65	309	378
	acres	1,862	2,673	4,168	4,095	24,960	24,085
Cropland in cultivated summer fallow	farms	66	79	35	30	423	490
	acres	39,269	62,739	1,903	1,318	117,146	109,877
Total woodland	farms	248	244	127	99	538	489
	acres	22,619	28,060	11,318	11,238	79,280	64,741
Woodland pastured	farms	94	86	66	68	277	251
	acres	6,027	12,112	6,757	7,073	43,195	46,804
Woodland not pastured	farms	181	173	73	44	284	280
	acres	16,592	15,948	4,561	4,165	36,085	17,937
Permanent pasture and rangeland, other than cropland and woodland pastured (see text)	farms	2,302	2,105	568	523	5,586	5,180
	acres	1,572,687	1,345,934	196,256	198,674	2,128,044	2,146,380
Land in farmsteads, buildings, livestock facilities, ponds, roads, wasteland, etc.	farms	2,804	2,370	523	400	6,192	5,110
	acres	94,138	104,663	13,692	7,747	249,743	238,112
Cropland on which no-till practices were used	farms	193	(NA)	17	(NA)	335	(NA)
	acres	56,006	(NA)	8,003	(NA)	132,111	(NA)
Cropland on which conservation tillage, excluding no till, practices were used	farms	95	(NA)	18	(NA)	674	(NA)
	acres	74,371	(NA)	7,185	(NA)	329,255	(NA)
Irrigated land	farms	3,731	4,172	529	619	7,747	7,949
	acres	375,381	408,298	76,040	84,209	2,381,631	2,358,043
Harvested cropland	farms	2,647	2,940	395	438	5,962	5,572
	acres	343,242	350,513	60,371	64,589	2,227,226	2,144,441
Pastureland and other land	farms	1,683	1,882	278	341	3,643	4,296
	acres	32,139	57,785	15,669	19,620	154,405	213,602
FERTILIZER AND CHEMICALS							
Commercial fertilizer, lime, and soil conditioners	farms	1,810	2,455	269	269	4,814	4,469
	acres	308,140	335,056	50,635	49,117	2,228,298	2,142,719
Manure used	farms	446	531	89	100	1,520	1,588
	acres	29,842	29,151	5,907	3,442	184,101	187,363
Acres treated to control -							
Insects	farms	1,090	1,589	39	65	1,992	1,678
	acres	198,708	219,748	7,620	6,464	1,059,052	763,751
Weeds, grass, or brush	farms	1,897	1,933	301	289	4,727	3,828
	acres	357,333	305,388	57,699	47,743	2,256,302	1,498,210
Nematodes	farms	149	104	4	4	608	288
	acres	36,799	19,609	1,360	(D)	277,276	154,717
Diseases in crops and orchards	farms	630	806	11	7	846	378
	acres	138,283	118,578	3,541	(D)	518,539	229,855
Chemicals used to control growth, thin fruit, ripen, or defoliate	farms	631	768	4	8	457	297
	acres	101,075	75,979	2,047	(D)	234,305	137,126
SELECTED CROPS HARVESTED							
Corn, all	farms	211	174	9	4	909	887
	acres	52,914	44,373	545	570	222,133	215,195
Soybeans for beans	farms	-	1	-	-	-	-
	acres	-	(D)	-	-	-	-
Small grains (wheat, oats, barley, rye)	farms	141	132	141	150	2,578	2,305
	acres	70,969	69,915	34,220	34,271	1,140,729	1,019,422
Cotton, all	farms	-	-	-	-	-	-
	acres	-	-	-	-	-	-
Rice	farms	-	-	-	-	-	-
	acres	-	-	-	-	-	-
Vegetables harvested for sale	farms	260	184	7	10	793	776
	acres	41,077	42,089	1,099	1,244	332,281	337,895
Land in orchards	farms	1,297	1,687	3	1	117	116
	acres	117,199	115,365	(D)	(D)	201	493
Nursery, greenhouse, floriculture, and sod	farms	69	58	16	15	299	231
	acres	625	(D)	(D)	(D)	9,381	10,393
All other crops (other than those listed above)	farms	1,665	1,602	459	468	5,542	5,115
	acres	110,051	128,193	66,408	65,984	957,592	901,854
LIVESTOCK AND POULTRY							
Cattle and calves inventory	farms	1,570	1,529	335	336	4,535	4,586
	number	329,907	226,215	32,814	33,040	1,421,776	1,413,948
Hogs and pigs inventory	farms	124	172	15	17	253	276
	number	2,000	1,170	180	995	33,697	24,735
Sheep and lambs inventory	farms	237	249	39	41	438	457
	number	8,810	11,817	2,512	4,763	176,640	158,136
Total horses and ponies inventory	farms	1,290	1,348	413	441	3,627	4,166
	number	7,671	11,153	11,064	5,791	26,115	32,010
Goats, all inventory	farms	363	314	30	31	413	458
	number	4,635	4,592	180	132	5,234	6,497
Chickens, all inventory	farms	633	380	68	45	972	499
	number	18,164	7,902	1,545	858	150,514	66,244

--continued

Table 1. **Summary by Hydrologic Unit Code: 2012 and 2007** (continued)

[For meaning of abbreviations and symbols, see introductory text.]

Item		H170501		H170502		H170601	
		2012	2007	2012	2007	2012	2007
FARMS AND LAND IN FARMS							
Farms	farms	8,000	8,415	911	968	4,191	4,359
Land in farms	acres	4,114,616	4,233,270	910,942	903,398	3,663,342	3,702,504
LAND USE AND PRACTICES							
Total cropland	farms	5,394	6,001	665	674	3,419	3,413
	acres	993,945	1,048,501	152,508	149,037	2,162,700	2,194,775
Harvested cropland	farms	4,917	4,835	574	534	2,357	2,255
	acres	855,511	742,951	105,681	90,888	1,311,308	1,325,257
Other pasture and grazing land that could have been used for crops without additional improvement (see text)	farms	660	2,119	101	245	267	791
	acres	64,317	205,934	27,895	45,161	30,321	87,846
Cropland idle or used for cover crops or soil-improvement but not harvested and not pastured or grazed	farms	578	622	108	69	1,739	1,373
	acres	40,538	56,556	12,547	5,654	548,636	460,966
Cropland on which all crops failed or were abandoned	farms	214	358	34	64	101	110
	acres	18,181	26,176	2,610	4,147	8,265	5,190
Cropland in cultivated summer fallow	farms	172	258	27	27	550	631
	acres	15,398	16,884	3,775	3,187	264,170	315,516
Total woodland	farms	417	430	169	180	868	902
	acres	64,439	52,463	79,421	93,195	267,809	233,843
Woodland pastured	farms	183	218	117	121	451	486
	acres	42,652	37,853	68,211	83,638	158,848	171,478
Woodland not pastured	farms	256	246	76	78	496	518
	acres	21,787	14,610	11,210	9,557	108,961	62,365
Permanent pasture and rangeland, other than cropland and woodland pastured (see text)	farms	4,849	4,385	616	653	2,005	2,118
	acres	2,926,888	3,022,246	665,864	643,576	1,146,673	1,176,859
Land in farmsteads, buildings, livestock facilities, ponds, roads, wasteland, etc.	farms	5,254	4,579	540	476	2,459	2,069
	acres	129,344	110,060	13,149	17,590	86,160	97,027
Cropland on which no-till practices were used	farms	238	(NA)	20	(NA)	492	(NA)
	acres	30,831	(NA)	2,052	(NA)	356,921	(NA)
Cropland on which conservation tillage, excluding no till, practices were used	farms	415	(NA)	18	(NA)	623	(NA)
	acres	78,485	(NA)	6,691	(NA)	634,715	(NA)
Irrigated land	farms	6,556	6,957	644	673	952	1,127
	acres	908,961	863,376	121,824	142,652	161,701	175,844
Harvested cropland	farms	4,682	4,643	499	472	739	767
	acres	780,807	686,523	82,594	73,864	148,196	145,968
Pastureland and other land	farms	3,438	3,975	329	442	361	542
	acres	128,154	176,853	39,230	68,788	13,505	29,876
FERTILIZER AND CHEMICALS							
Commercial fertilizer, lime, and soil conditioners	farms	3,154	3,246	298	325	1,792	1,963
	acres	551,092	518,791	74,915	59,563	1,124,248	1,300,248
Manure used	farms	1,119	1,247	86	109	253	329
	acres	76,648	72,931	6,601	7,206	7,585	8,713
Acres treated to control -							
Insects	farms	1,261	1,186	83	69	610	565
	acres	248,531	222,827	15,975	15,171	341,425	272,651
Weeds, grass, or brush	farms	3,572	3,215	353	347	2,122	2,030
	acres	586,000	394,006	58,144	44,052	1,468,340	1,272,337
Nematodes	farms	261	158	13	6	79	35
	acres	38,997	29,752	4,399	1,840	55,342	22,691
Diseases in crops and orchards	farms	532	292	40	24	701	243
	acres	93,268	48,925	13,640	4,623	595,695	120,907
Chemicals used to control growth, thin fruit, ripen, or defoliate	farms	191	154	7	12	178	105
	acres	25,227	12,781	571	(D)	65,403	26,199
SELECTED CROPS HARVESTED							
Corn, all	farms	1,051	872	30	20	33	30
	acres	168,731	120,271	3,133	1,034	6,056	4,973
Soybeans for beans	farms	1	1	-	-	1	-
	acres	(D)	(D)	-	-	(D)	-
Small grains (wheat, oats, barley, rye)	farms	1,032	862	84	56	1,142	1,107
	acres	117,583	98,817	22,572	14,207	942,465	969,314
Cotton, all	farms	-	-	-	-	-	-
	acres	-	-	-	-	-	-
Rice	farms	-	-	-	-	-	-
	acres	-	-	-	-	-	-
Vegetables harvested for sale	farms	392	375	39	22	116	110
	acres	41,995	49,542	6,220	4,279	33,842	22,069
Land in orchards	farms	241	266	26	22	100	136
	acres	6,004	(D)	167	(D)	5,891	5,325
Nursery, greenhouse, floriculture, and sod	farms	279	196	7	10	53	39
	acres	10,995	9,774	3	(D)	836	899
All other crops (other than those listed above)	farms	4,439	4,392	524	512	1,751	1,710
	acres	510,720	457,907	73,623	70,797	329,763	326,890
LIVESTOCK AND POULTRY							
Cattle and calves inventory	farms	3,989	4,115	467	536	1,213	1,286
	number	949,080	852,515	84,459	96,202	118,061	128,587
Hogs and pigs inventory	farms	215	231	32	32	85	99
	number	5,287	4,699	399	237	9,952	11,177
Sheep and lambs inventory	farms	509	525	52	62	209	228
	number	36,256	48,947	11,788	15,323	10,524	8,344
Total horses and ponies inventory	farms	3,035	3,829	391	511	1,115	1,289
	number	21,289	27,115	2,653	3,289	6,775	8,278
Goats, all inventory	farms	517	606	38	66	173	149
	number	8,910	7,783	735	559	2,603	1,951
Chickens, all inventory	farms	1,172	694	113	84	444	315
	number	51,847	21,084	3,008	1,408	(D)	7,456

--continued

Table 1. **Summary by Hydrologic Unit Code: 2012 and 2007** (continued)

[For meaning of abbreviations and symbols, see introductory text.]

Item		H170602		H170603		H170701	
		2012	2007	2012	2007	2012	2007
FARMS AND LAND IN FARMS							
Farms	farms	851	883	1,848	1,975	5,211	5,356
Land in farms	acres	559,956	526,901	1,140,885	1,181,587	4,090,361	4,246,504
LAND USE AND PRACTICES							
Total cropland	farms	603	628	1,452	1,539	3,764	3,813
	acres	160,467	167,626	589,451	649,737	2,371,022	2,344,256
Harvested cropland	farms	522	481	1,055	1,005	2,829	2,720
	acres	114,841	116,758	481,115	506,700	1,182,402	1,212,605
Other pasture and grazing land that could have been used for crops without additional improvement (see text)	farms	68	192	135	305	303	882
	acres	16,214	31,104	20,257	40,836	62,645	88,267
Cropland idle or used for cover crops or soil-improvement but not harvested and not pastured or grazed	farms	109	135	567	672	1,515	1,210
	acres	16,779	13,813	60,828	70,783	614,171	582,374
Cropland on which all crops failed or were abandoned	farms	29	24	51	72	111	149
	acres	2,346	1,204	2,858	2,272	7,056	11,301
Cropland in cultivated summer fallow	farms	28	48	142	193	561	563
	acres	10,287	4,747	24,393	29,146	504,748	449,709
Total woodland	farms	182	172	801	862	903	906
	acres	40,758	42,217	163,521	176,041	287,131	290,752
Woodland pastured	farms	130	126	472	495	418	440
	acres	33,836	38,081	109,996	133,746	238,516	220,268
Woodland not pastured	farms	75	59	433	484	589	551
	acres	6,922	4,136	53,525	42,295	48,615	70,484
Permanent pasture and rangeland, other than cropland and woodland pastured (see text)	farms	588	564	944	981	2,637	2,490
	acres	323,003	301,676	344,966	321,759	1,301,927	1,457,171
Land in farmsteads, buildings, livestock facilities, ponds, roads, wasteland, etc.	farms	540	445	1,203	1,044	3,172	2,661
	acres	35,728	15,382	42,947	34,050	130,281	154,325
Cropland on which no-till practices were used	farms	58	(NA)	211	(NA)	486	(NA)
	acres	29,780	(NA)	177,028	(NA)	562,649	(NA)
Cropland on which conservation tillage, excluding no till, practices were used	farms	31	(NA)	241	(NA)	432	(NA)
	acres	12,108	(NA)	172,840	(NA)	490,830	(NA)
Irrigated land	farms	506	544	145	156	2,880	3,007
	acres	103,326	134,548	4,318	1,865	394,209	429,228
Harvested cropland	farms	349	326	104	90	2,005	1,914
	acres	59,564	56,753	1,358	836	370,622	386,156
Pastureland and other land	farms	309	369	46	86	1,305	1,504
	acres	43,762	77,795	2,960	1,029	23,587	43,072
FERTILIZER AND CHEMICALS							
Commercial fertilizer, lime, and soil conditioners	farms	268	288	836	894	2,247	2,458
	acres	74,722	86,235	383,894	461,693	1,017,658	1,185,769
Manure used	farms	124	110	149	190	492	372
	acres	4,735	4,641	4,638	4,638	22,091	38,641
Acres treated to control - Insects	farms	40	48	278	230	1,055	1,122
	acres	4,763	9,292	105,168	55,582	352,963	333,102
Weeds, grass, or brush	farms	263	294	932	932	2,402	2,108
	acres	52,124	45,459	467,336	452,199	1,333,297	1,139,247
Nematodes	farms	1	-	26	7	168	117
	acres	(D)	-	15,607	4,347	89,809	31,126
Diseases in crops and orchards	farms	27	8	247	85	837	639
	acres	14,523	473	180,686	52,599	408,742	131,861
Chemicals used to control growth, thin fruit, ripen, or defoliate	farms	6	-	55	24	394	378
	acres	(D)	-	14,526	8,359	67,115	41,329
SELECTED CROPS HARVESTED							
Corn, all	farms	3	-	-	1	183	66
	acres	241	-	-	(D)	39,802	34,459
Soybeans for beans	farms	-	-	-	-	2	7
	acres	-	-	-	-	(D)	595
Small grains (wheat, oats, barley, rye)	farms	79	77	415	426	785	717
	acres	32,728	(D)	302,619	343,278	740,950	796,394
Cotton, all	farms	-	-	-	-	-	-
	acres	-	-	-	-	-	-
Rice	farms	-	-	-	-	-	-
	acres	-	-	-	-	-	-
Vegetables harvested for sale	farms	28	8	41	22	299	252
	acres	(D)	(D)	42	(D)	104,840	107,854
Land in orchards	farms	20	6	37	34	798	890
	acres	(D)	(D)	150	84	59,568	61,648
Nursery, greenhouse, floriculture, and sod	farms	19	8	35	22	115	119
	acres	37	33	56	30	1,976	2,191
All other crops (other than those listed above)	farms	490	458	958	888	1,662	1,559
	acres	81,440	70,753	178,250	163,292	236,969	214,348
LIVESTOCK AND POULTRY							
Cattle and calves inventory	farms	404	402	682	651	1,592	1,776
	number	67,868	66,801	43,531	38,967	284,625	286,785
Hogs and pigs inventory	farms	11	19	31	19	115	181
	number	35	166	3,754	264	1,087	3,394
Sheep and lambs inventory	farms	34	39	79	63	225	269
	number	971	1,440	6,307	2,516	24,974	20,901
Total horses and ponies inventory	farms	402	431	513	659	1,372	1,542
	number	3,279	3,939	3,037	4,044	8,560	10,953
Goats, all inventory	farms	41	25	69	87	249	406
	number	1,935	1,641	797	698	3,525	6,746
Chickens, all inventory	farms	112	45	221	139	572	466
	number	2,215	1,144	4,830	2,321	(D)	(D)

--continued

Table 1. **Summary by Hydrologic Unit Code: 2012 and 2007** (continued)

[For meaning of abbreviations and symbols, see introductory text.]

Item		H170702		H170703		H170800	
		2012	2007	2012	2007	2012	2007
FARMS AND LAND IN FARMS							
Farms	farms	919	1,005	2,820	3,174	4,542	4,836
Land in farms	acres	2,801,790	2,691,259	2,791,674	2,375,356	248,269	268,250
LAND USE AND PRACTICES							
Total cropland	farms	673	733	1,702	2,073	2,722	3,023
	acres	718,099	656,113	364,916	436,054	103,824	114,149
Harvested cropland	farms	484	487	1,418	1,561	2,523	2,498
	acres	253,908	246,334	188,959	197,497	89,659	81,109
Other pasture and grazing land that could have been used for crops without additional improvement (see text)	farms	77	199	198	711	269	820
	acres	78,430	81,055	23,934	85,985	4,429	22,189
Cropland idle or used for cover crops or soil-improvement but not harvested and not pastured or grazed	farms	319	249	365	318	288	349
	acres	194,427	166,108	99,324	89,868	7,330	7,845
Cropland on which all crops failed or were abandoned	farms	30	31	53	57	111	88
	acres	2,902	3,506	1,817	3,018	1,456	1,519
Cropland in cultivated summer fallow	farms	144	145	130	158	51	72
	acres	188,432	159,110	50,882	59,686	950	1,487
Total woodland	farms	206	230	432	485	2,004	2,015
	acres	379,777	316,999	242,550	253,769	64,554	75,200
Woodland pastured	farms	165	175	190	249	922	959
	acres	302,012	269,247	192,041	206,398	15,534	22,397
Woodland not pastured	farms	62	83	259	276	1,385	1,366
	acres	77,765	47,752	50,509	47,371	49,020	52,803
Permanent pasture and rangeland, other than cropland and woodland pastured (see text)	farms	670	691	1,908	1,867	2,611	2,658
	acres	1,638,550	1,667,843	2,117,877	1,611,971	59,039	57,882
Land in farmsteads, buildings, livestock facilities, ponds, roads, wasteland, etc.	farms	546	442	1,971	1,732	3,239	2,845
	acres	65,364	50,304	66,331	73,562	20,852	21,019
Cropland on which no-till practices were used	farms	115	(NA)	180	(NA)	173	(NA)
	acres	140,479	(NA)	76,903	(NA)	1,798	(NA)
Cropland on which conservation tillage, excluding no till, practices were used	farms	76	(NA)	56	(NA)	63	(NA)
	acres	157,117	(NA)	29,914	(NA)	6,384	(NA)
Irrigated land	farms	411	493	1,933	2,289	915	832
	acres	49,739	65,635	181,082	184,521	22,344	21,275
Harvested cropland	farms	303	335	1,231	1,385	848	694
	acres	36,201	40,881	101,838	115,298	20,989	17,808
Pastureland and other land	farms	194	257	1,183	1,426	109	206
	acres	13,538	24,754	79,244	69,223	1,355	3,467
FERTILIZER AND CHEMICALS							
Commercial fertilizer, lime, and soil conditioners	farms	323	348	1,312	1,546	1,026	1,454
	acres	241,385	230,592	171,785	214,397	47,474	41,136
Manure used	farms	47	64	416	407	590	784
	acres	2,855	6,648	14,777	7,481	11,805	16,811
Acres treated to control -							
Insects	farms	43	69	205	275	420	418
	acres	9,975	41,540	44,292	39,493	23,331	18,789
Weeds, grass, or brush	farms	389	339	937	901	1,294	1,397
	acres	379,666	273,156	165,897	167,310	50,938	33,691
Nematodes	farms	6	5	32	27	67	38
	acres	5,346	2,206	4,644	845	2,253	1,177
Diseases in crops and orchards	farms	56	33	117	126	255	200
	acres	59,264	6,055	27,971	21,480	14,553	7,163
Chemicals used to control growth, thin fruit, ripen, or defoliate	farms	10	24	52	64	62	55
	acres	1,135	3,799	6,887	4,267	1,398	2,032
SELECTED CROPS HARVESTED							
Corn, all	farms	8	1	3	1	32	20
	acres	1,114	(D)	(D)	(D)	4,295	2,671
Soybeans for beans	farms	-	-	2	1	-	-
	acres	-	-	(D)	(D)	-	-
Small grains (wheat, oats, barley, rye)	farms	156	144	162	138	65	22
	acres	211,011	199,237	83,218	81,297	5,473	1,767
Cotton, all	farms	-	-	-	-	-	-
	acres	-	-	-	-	-	-
Rice	farms	-	-	-	-	-	-
	acres	-	-	-	-	-	-
Vegetables harvested for sale	farms	5	3	58	31	325	203
	acres	3	(D)	1,007	(D)	11,642	6,008
Land in orchards	farms	25	37	85	111	269	268
	acres	783	1,367	2,778	2,997	899	626
Nursery, greenhouse, floriculture, and sod	farms	4	9	102	103	348	285
	acres	(D)	4	3,893	3,758	5,153	5,140
All other crops (other than those listed above)	farms	330	348	1,275	1,416	2,222	2,315
	acres	41,877	45,524	98,016	108,399	62,208	64,900
LIVESTOCK AND POULTRY							
Cattle and calves inventory	farms	459	498	1,221	1,458	1,933	2,011
	number	83,813	73,415	112,444	106,440	47,866	51,474
Hogs and pigs inventory	farms	35	25	96	105	111	175
	number	134	91	1,568	2,578	1,469	1,703
Sheep and lambs inventory	farms	37	57	137	183	291	327
	number	6,631	3,996	7,966	8,719	5,013	5,995
Total horses and ponies inventory	farms	313	425	1,200	1,487	1,159	1,388
	number	2,960	3,029	15,974	13,704	6,611	9,946
Goats, all inventory	farms	26	38	160	232	368	529
	number	192	288	2,482	2,442	3,236	4,175
Chickens, all inventory	farms	104	85	444	288	1,023	818
	number	2,384	1,539	11,131	6,082	7,112,944	3,893,264

--continued

Table 1. **Summary by Hydrologic Unit Code: 2012 and 2007** (continued)

[For meaning of abbreviations and symbols, see introductory text.]

Item		H170900		H171001		H171002	
		2012	2007	2012	2007	2012	2007
FARMS AND LAND IN FARMS							
Farms	farms	16,372	17,709	2,228	2,352	1,529	1,822
Land in farms	acres	1,556,935	1,655,535	269,057	261,711	145,665	162,336
LAND USE AND PRACTICES							
Total cropland	farms	11,186	12,511	1,360	1,423	900	1,094
	acres	982,081	1,094,739	67,293	68,530	41,335	56,441
Harvested cropland	farms	10,407	10,843	1,209	1,161	810	913
	acres	879,633	934,187	53,303	47,419	32,768	36,763
Other pasture and grazing land that could have been used for crops without additional improvement (see text)	farms	907	2,939	118	354	104	328
	acres	35,714	86,085	2,685	14,690	5,179	15,105
Cropland idle or used for cover crops or soil-improvement but not harvested and not pastured or grazed	farms	1,508	1,581	201	177	115	114
	acres	42,458	49,065	8,928	5,322	2,637	3,956
Cropland on which all crops failed or were abandoned	farms	465	454	64	62	24	32
	acres	7,925	6,414	949	853	297	365
Cropland in cultivated summer fallow	farms	419	483	22	28	22	16
	acres	16,351	18,988	1,428	246	454	252
Total woodland	farms	6,446	6,944	1,044	1,094	803	918
	acres	246,966	255,551	109,098	109,651	53,862	55,529
Woodland pastured	farms	2,634	3,119	456	518	301	381
	acres	62,902	80,671	7,470	13,094	10,422	14,496
Woodland not pastured	farms	4,644	4,728	741	726	627	680
	acres	184,064	174,880	101,628	96,557	43,440	41,033
Permanent pasture and rangeland, other than cropland and woodland pastured (see text)	farms	8,217	8,064	1,238	1,304	1,014	1,052
	acres	221,704	200,385	41,625	45,175	40,306	41,110
Land in farmsteads, buildings, livestock facilities, ponds, roads, wasteland, etc.	farms	11,693	10,821	1,649	1,377	1,087	1,058
	acres	106,184	104,860	51,041	38,355	10,162	9,256
Cropland on which no-till practices were used	farms	834	(NA)	91	(NA)	65	(NA)
	acres	97,105	(NA)	525	(NA)	1,407	(NA)
Cropland on which conservation tillage, excluding no till, practices were used	farms	446	(NA)	16	(NA)	11	(NA)
	acres	112,847	(NA)	292	(NA)	263	(NA)
Irrigated land	farms	4,661	5,064	467	459	336	424
	acres	226,842	265,372	16,389	12,822	11,372	16,051
Harvested cropland	farms	4,057	4,118	419	388	266	318
	acres	215,424	244,938	14,907	10,777	6,598	9,245
Pastureland and other land	farms	912	1,380	90	116	106	163
	acres	11,418	20,434	1,482	2,045	4,774	6,806
FERTILIZER AND CHEMICALS							
Commercial fertilizer, lime, and soil conditioners	farms	6,366	8,577	468	621	404	589
	acres	727,195	841,649	22,808	21,485	19,362	27,165
Manure used	farms	1,966	2,227	325	361	268	341
	acres	45,593	52,579	11,849	14,791	15,404	16,825
Acres treated to control - Insects	farms	3,020	3,311	225	219	98	118
	acres	305,881	300,826	10,923	6,410	2,731	3,611
Weeds, grass, or brush	farms	6,671	7,014	501	492	400	480
	acres	732,683	706,600	21,252	15,988	15,213	18,623
Nematodes	farms	424	284	40	39	16	9
	acres	37,970	22,647	2,367	2,163	195	245
Diseases in crops and orchards	farms	2,373	2,425	133	120	83	81
	acres	314,746	308,444	4,574	2,680	(D)	3,521
Chemicals used to control growth, thin fruit, ripen, or defoliate	farms	879	804	32	13	33	18
	acres	126,463	152,469	2,360	50	830	1,111
SELECTED CROPS HARVESTED							
Corn, all	farms	164	126	12	13	20	9
	acres	16,080	12,101	1,057	2,972	1,598	(D)
Soybeans for beans	farms	-	-	-	-	-	-
	acres	-	-	-	-	-	-
Small grains (wheat, oats, barley, rye)	farms	836	431	26	9	19	14
	acres	110,450	38,905	3,672	412	900	(D)
Cotton, all	farms	-	-	-	-	-	-
	acres	-	-	-	-	-	-
Rice	farms	-	-	-	-	-	-
	acres	-	-	-	-	-	-
Vegetables harvested for sale	farms	1,021	810	120	91	72	55
	acres	52,151	49,528	7,592	4,080	258	(D)
Land in orchards	farms	2,305	2,535	63	87	97	118
	acres	58,764	55,483	159	250	934	901
Nursery, greenhouse, floriculture, and sod	farms	1,684	1,580	110	73	115	116
	acres	44,084	36,435	576	528	774	764
All other crops (other than those listed above)	farms	8,153	8,967	1,138	1,096	707	835
	acres	598,747	741,822	40,251	39,180	28,308	33,520
LIVESTOCK AND POULTRY							
Cattle and calves inventory	farms	5,540	6,091	965	1,053	781	903
	number	157,444	160,059	31,692	36,850	69,904	67,445
Hogs and pigs inventory	farms	578	577	67	118	61	56
	number	6,956	12,581	602	945	441	436
Sheep and lambs inventory	farms	1,365	1,579	128	162	148	191
	number	99,882	96,959	2,150	1,860	4,930	5,998
Total horses and ponies inventory	farms	3,439	4,855	624	677	392	535
	number	20,767	29,338	3,328	4,784	1,912	2,963
Goats, all inventory	farms	1,184	1,544	186	211	115	204
	number	13,642	16,506	2,071	1,823	1,390	1,967
Chickens, all inventory	farms	3,085	2,276	475	426	282	269
	number	5,970,928	7,068,186	2,093,578	2,158,268	14,639	11,072

--continued

Table 1. **Summary by Hydrologic Unit Code: 2012 and 2007** (continued)

[For meaning of abbreviations and symbols, see introductory text.]

Item		H171003		H171100		H171200	
		2012	2007	2012	2007	2012	2007
FARMS AND LAND IN FARMS							
Farms	farms	5,115	5,731	10,688	10,776	762	874
Land in farms	acres	845,993	908,171	530,375	542,865	1,951,405	2,260,823
LAND USE AND PRACTICES							
Total cropland	farms	3,115	3,673	6,097	5,891	532	618
	acres	119,558	190,567	253,045	271,510	303,811	368,471
Harvested cropland	farms	2,871	3,018	5,425	4,685	462	509
	acres	89,070	103,479	209,798	207,498	229,440	245,528
Other pasture and grazing land that could have been used for crops without additional improvement (see text)	farms	286	1,152	703	1,863	60	181
	acres	12,017	69,780	17,447	43,522	26,597	85,932
Cropland idle or used for cover crops or soil-improvement but not harvested and not pastured or grazed	farms	382	396	785	743	76	73
	acres	14,443	13,947	19,156	15,758	32,730	21,865
Cropland on which all crops failed or were abandoned	farms	128	137	212	184	46	65
	acres	1,869	2,269	3,107	2,048	13,562	12,997
Cropland in cultivated summer fallow	farms	83	69	144	139	13	29
	acres	2,159	1,092	3,537	2,684	1,482	2,149
Total woodland	farms	2,325	2,408	4,050	4,027	80	111
	acres	268,987	282,219	109,628	95,921	75,599	77,749
Woodland pastured	farms	1,150	1,200	1,757	1,864	53	80
	acres	117,019	138,806	21,916	26,735	65,118	62,289
Woodland not pastured	farms	1,577	1,612	2,785	2,698	31	51
	acres	151,968	143,413	87,712	69,186	10,481	15,460
Permanent pasture and rangeland, other than cropland and woodland pastured (see text)	farms	3,145	3,139	5,922	5,907	564	572
	acres	409,799	389,971	108,772	121,716	1,522,757	1,757,763
Land in farmsteads, buildings, livestock facilities, ponds, roads, wasteland, etc.	farms	3,607	3,266	7,377	6,295	457	424
	acres	47,649	45,414	58,930	53,718	49,238	56,840
Cropland on which no-till practices were used	farms	190	(NA)	384	(NA)	29	(NA)
	acres	1,591	(NA)	6,341	(NA)	2,028	(NA)
Cropland on which conservation tillage, excluding no till, practices were used	farms	74	(NA)	252	(NA)	8	(NA)
	acres	1,488	(NA)	3,559	(NA)	1,369	(NA)
Irrigated land	farms	2,494	2,853	2,965	2,628	491	546
	acres	75,105	97,853	79,276	77,937	265,994	306,183
Harvested cropland	farms	1,795	1,904	2,704	2,207	416	466
	acres	43,624	51,754	73,126	69,875	191,894	210,816
Pastureland and other land	farms	1,125	1,405	415	579	154	207
	acres	31,481	46,099	6,150	8,062	74,100	95,367
FERTILIZER AND CHEMICALS							
Commercial fertilizer, lime, and soil conditioners	farms	1,426	2,019	2,203	2,882	170	222
	acres	66,254	122,151	116,509	127,665	85,516	98,213
Manure used	farms	456	600	1,590	1,800	44	51
	acres	8,695	10,775	59,894	73,400	4,712	21,454
Acres treated to control -							
Insects	farms	535	537	1,010	740	14	15
	acres	10,198	16,893	58,497	62,283	3,852	5,530
Weeds, grass, or brush	farms	1,351	1,407	2,169	1,807	168	157
	acres	39,202	45,718	109,240	89,414	60,061	48,235
Nematodes	farms	60	51	238	102	6	2
	acres	768	3,047	18,725	6,582	(D)	(D)
Diseases in crops and orchards	farms	360	357	587	441	9	1
	acres	7,177	11,171	40,560	27,017	(D)	(D)
Chemicals used to control growth, thin fruit, ripen, or defoliate	farms	123	60	168	107	-	3
	acres	3,304	4,181	17,556	6,560	-	548
SELECTED CROPS HARVESTED							
Corn, all	farms	20	11	234	257	1	-
	acres	484	(D)	30,392	31,636	(D)	-
Soybeans for beans	farms	-	-	-	-	-	-
	acres	-	-	-	-	-	-
Small grains (wheat, oats, barley, rye)	farms	36	24	113	90	13	3
	acres	2,302	1,018	16,273	9,572	2,363	2,103
Cotton, all	farms	-	-	-	-	-	-
	acres	-	-	-	-	-	-
Rice	farms	-	-	-	-	-	-
	acres	-	-	-	-	-	-
Vegetables harvested for sale	farms	311	210	1,192	842	17	1
	acres	1,028	941	25,684	29,458	(D)	(D)
Land in orchards	farms	487	548	728	698	1	5
	acres	8,250	10,334	2,063	1,610	(D)	9
Nursery, greenhouse, floriculture, and sod	farms	257	218	1,060	806	13	9
	acres	568	(D)	9,812	7,362	4	(D)
All other crops (other than those listed above)	farms	2,503	2,668	4,566	3,986	451	504
	acres	76,477	90,563	128,919	128,724	227,046	243,405
LIVESTOCK AND POULTRY							
Cattle and calves inventory	farms	2,473	2,724	3,715	3,926	453	558
	number	117,733	126,744	204,055	231,711	170,360	179,897
Hogs and pigs inventory	farms	147	233	371	497	5	15
	number	1,168	1,933	3,524	4,183	89	144
Sheep and lambs inventory	farms	554	649	757	900	41	34
	number	49,854	59,822	11,910	15,508	2,915	2,499
Total horses and ponies inventory	farms	1,448	1,969	3,130	3,433	352	474
	number	8,248	12,208	21,912	30,345	4,323	5,081
Goats, all inventory	farms	424	572	931	1,176	41	31
	number	7,163	8,376	7,963	10,411	1,542	909
Chickens, all inventory	farms	958	751	2,626	1,982	89	75
	number	215,143	(D)	2,144,153	2,222,554	1,601	1,303

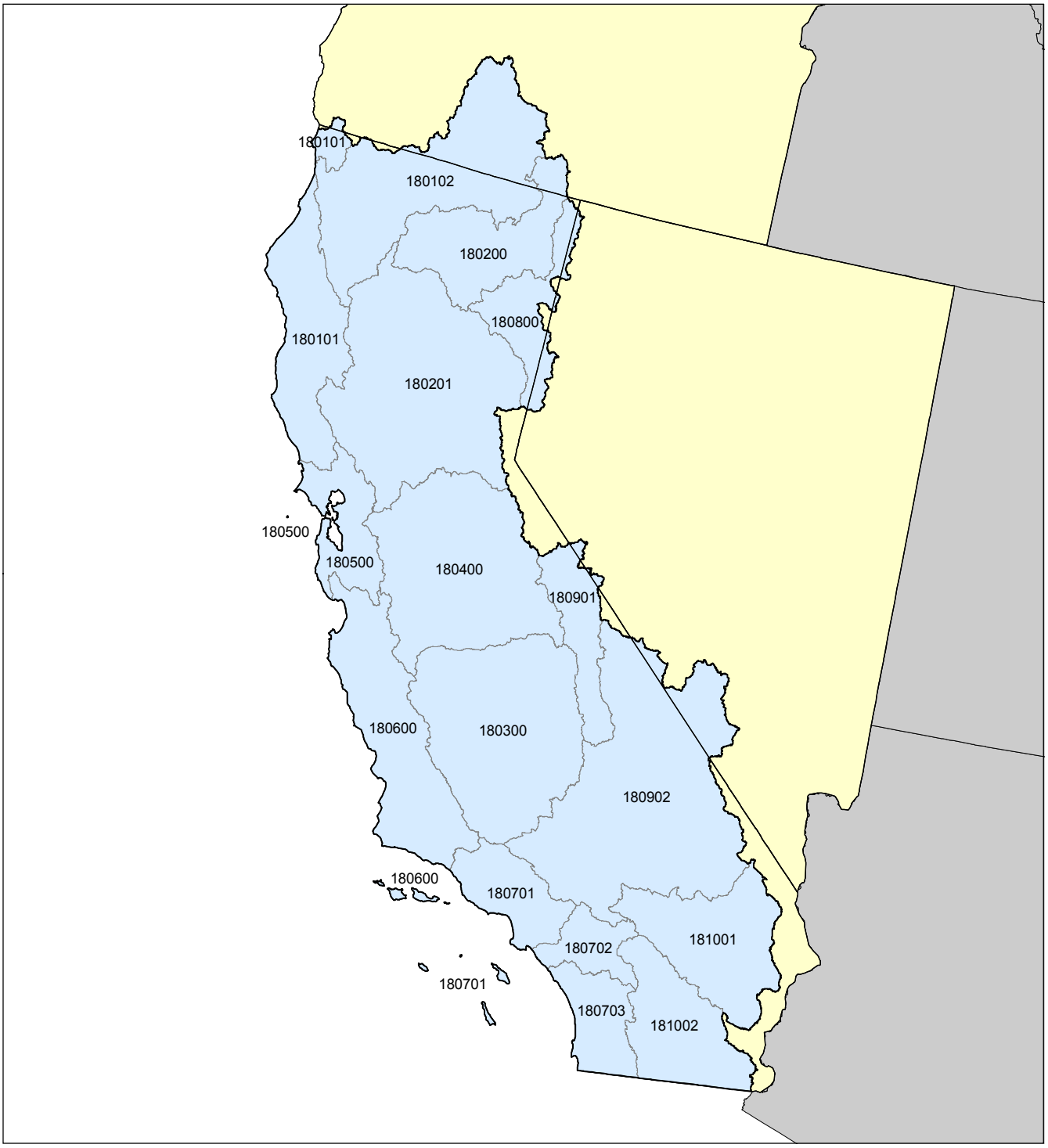

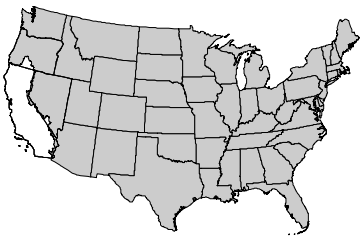

California
Water Resource Region 18
HUC6 Level Watersheds

Source: U.S. Geological Survey

California
Water Resource Region 18

Watershed Name	Hydrologic Unit Code
Northern California Coastal	180101
Klamath	180102
Upper Sacramento	180200
Lower Sacramento	180201
Tulare-Buena Vista Lakes	180300
San Joaquin	180400
San Francisco Bay	180500
Central California Coastal	180600
Ventura-San Gabriel Coastal	180701
Santa Ana	180702
Laguna-San Diego Coastal	180703
North Lahontan	180800
Mono-Owens Lakes	180901
Northern Mojave	180902
Southern Mojave	181001
Salton Sea	181002

Table 1. **Summary by Hydrologic Unit Code: 2012 and 2007** (continued)

[For meaning of abbreviations and symbols, see introductory text.]

Item	United States		H18 California		H180101	
	2012	2007	2012	2007	2012	2007
FARMS AND LAND IN FARMS						
Farms ....farms	2,109,303	2,204,792	78,637	81,945	5,137	4,977
Land in farms ....acres	914,527,657	922,095,840	26,093,392	25,951,808	1,884,479	1,715,402
LAND USE AND PRACTICES						
Total cropland ....farms	1,551,654	1,685,339	58,161	61,698	3,625	3,609
....acres	389,690,414	406,424,909	9,710,102	9,566,691	180,330	202,089
Harvested cropland ....farms	1,288,875	1,328,004	53,741	53,376	3,386	3,130
....acres	314,964,600	309,607,601	8,063,889	7,700,983	115,815	115,430
Other pasture and grazing land that could have been used for crops without additional improvement (see text) ....farms	141,537	404,753	2,955	11,076	300	832
....acres	12,802,847	35,771,154	531,309	831,867	43,908	66,791
Cropland idle or used for cover crops or soil-improvement but not harvested and not pastured or grazed ....farms	381,453	360,225	6,245	6,162	434	429
....acres	36,382,032	37,968,749	681,644	670,123	18,668	17,492
Cropland on which all crops failed or were abandoned ....farms	97,248	89,587	2,432	2,645	81	65
....acres	11,395,368	7,405,898	228,123	174,035	1,245	1,516
Cropland in cultivated summer fallow ....farms	61,442	67,960	1,493	1,447	72	57
....acres	14,145,567	15,671,507	205,137	189,683	694	860
Total woodland ....farms	840,399	843,294	7,508	7,147	1,365	1,215
....acres	77,012,907	75,098,603	1,634,688	1,351,949	516,820	424,811
Woodland pastured ....farms	350,761	370,297	3,627	3,680	590	495
....acres	27,999,006	28,609,690	893,965	848,270	242,956	216,876
Woodland not pastured ....farms	606,279	596,123	4,694	4,198	953	857
....acres	49,013,901	46,488,913	740,723	503,679	273,864	207,935
Permanent pasture and rangeland, other than cropland and woodland pastured (see text) ....farms	1,176,156	1,132,606	22,494	22,090	2,059	1,851
....acres	415,309,280	408,832,116	13,363,449	13,654,577	1,046,663	967,548
Land in farmsteads, buildings, livestock facilities, ponds, roads, wasteland, etc. ....farms	1,338,485	1,126,272	41,748	34,606	3,047	2,503
....acres	32,515,057	31,740,212	1,385,153	1,378,591	140,666	120,954
Cropland on which no-till practices were used ....farms	278,290	(NA)	4,248	(NA)	261	(NA)
....acres	96,476,496	(NA)	214,467	(NA)	2,008	(NA)
Cropland on which conservation tillage, excluding no till, practices were used ....farms	195,738	(NA)	1,966	(NA)	109	(NA)
....acres	76,639,804	(NA)	569,127	(NA)	663	(NA)
Irrigated land ....farms	296,303	301,028	54,055	54,037	2,868	2,519
....acres	55,822,231	56,599,305	7,960,128	8,163,055	111,199	110,262
Harvested cropland ....farms	261,281	256,105	48,278	45,745	2,703	2,299
....acres	52,092,384	51,537,104	7,409,628	7,336,860	88,724	89,074
Pastureland and other land ....farms	60,330	72,585	8,275	11,093	316	378
....acres	3,729,847	5,062,201	550,500	826,195	22,475	21,188
FERTILIZER AND CHEMICALS						
Commercial fertilizer, lime, and soil conditioners ....farms	877,907	1,022,036	32,865	43,545	1,633	2,223
....acres	247,802,465	265,995,497	6,338,608	6,754,092	74,188	82,418
Manure used ....farms	275,420	307,073	6,843	6,771	548	460
....acres	22,072,968	22,096,315	717,425	652,838	22,994	21,209
Acres treated to control - Insects ....farms	361,286	354,357	25,088	30,854	961	1,173
....acres	100,719,008	90,947,822	5,257,105	5,752,368	38,987	71,495
Weeds, grass, or brush ....farms	794,320	703,884	32,586	30,818	1,485	1,354
....acres	285,510,954	226,295,783	6,126,035	4,822,600	55,502	60,762
Nematodes ....farms	58,865	34,992	4,514	3,040	250	143
....acres	14,454,000	7,560,158	729,141	415,473	8,452	5,479
Diseases in crops and orchards ....farms	121,682	97,333	14,210	14,876	908	850
....acres	35,006,868	22,693,212	2,036,094	2,171,039	40,315	38,449
Chemicals used to control growth, thin fruit, ripen, or defoliate ....farms	53,200	44,638	9,804	6,997	451	273
....acres	13,136,568	12,125,799	1,449,933	1,228,267	16,734	14,850
SELECTED CROPS HARVESTED						
Corn, all ....farms	376,179	375,631	2,502	2,451	36	24
....acres	94,609,673	92,228,203	668,297	650,758	1,085	1,748
Soybeans for beans ....farms	302,963	279,110	2	-	-	-
....acres	76,104,780	63,915,821	(D)	-	-	-
Small grains (wheat, oats, barley, rye) ....farms	184,481	201,413	1,956	1,595	18	7
....acres	53,668,136	56,231,436	630,684	441,004	(D)	(D)
Cotton, all ....farms	18,155	18,605	617	833	-	-
....acres	9,384,080	10,493,238	356,672	457,997	-	-
Rice ....farms	5,591	6,084	1,391	1,304	2	3
....acres	2,693,759	2,758,792	561,738	531,075	(D)	(D)
Vegetables harvested for sale ....farms	72,045	69,172	6,103	3,914	608	261
....acres	4,180,891	4,356,880	986,699	970,080	1,768	1,025
Land in orchards ....farms	106,488	115,935	38,036	39,390	2,298	2,298
....acres	5,199,729	5,039,476	3,137,101	2,824,049	73,582	74,417
Nursery, greenhouse, floriculture, and sod ....farms	54,557	41,708	4,141	3,471	403	293
....acres	892,089	721,458	85,696	76,304	1,111	1,651
All other crops (other than those listed above) ....farms	931,925	986,391	18,834	18,350	1,443	1,204
....acres	72,024,554	79,856,490	1,752,978	2,333,761	37,459	35,910
LIVESTOCK AND POULTRY						
Cattle and calves inventory ....farms	913,246	963,669	17,236	17,220	1,443	1,286
....number	89,994,614	96,347,858	5,452,275	5,597,398	169,036	160,028
Hogs and pigs inventory ....farms	63,246	75,442	1,455	1,429	144	90
....number	66,026,785	67,786,318	(D)	(D)	2,444	848
Sheep and lambs inventory ....farms	88,338	83,134	4,292	4,134	536	495
....number	5,364,844	5,819,162	671,934	597,198	31,812	30,091
Total horses and ponies inventory ....farms	504,795	575,942	15,297	20,795	1,013	1,224
....number	3,621,348	4,028,827	144,682	184,483	7,244	9,586
Goats, all inventory ....farms	128,456	144,466	4,513	5,041	327	322
....number	2,621,514	3,140,529	139,712	130,960	9,883	7,562
Chickens, all inventory ....farms	221,779	166,680	7,210	5,364	744	426
....number	1,974,854,740	2,058,223,629	65,917,678	70,090,316	4,998,668	4,214,486

--continued

Table 1. **Summary by Hydrologic Unit Code: 2012 and 2007** (continued)

[For meaning of abbreviations and symbols, see introductory text.]

Item		H180102		H180200		H180201	
		2012	2007	2012	2007	2012	2007
FARMS AND LAND IN FARMS							
Farms	farms	2,165	2,288	772	831	16,021	15,800
Land in farms	acres	1,523,705	1,412,988	783,940	799,358	4,476,260	4,079,447
LAND USE AND PRACTICES							
Total cropland	farms	1,326	1,398	492	499	11,024	11,167
	acres	413,052	354,190	160,400	162,734	1,887,764	1,877,948
Harvested cropland	farms	1,129	1,087	409	393	10,028	9,284
	acres	262,589	245,044	128,975	111,022	1,634,236	1,574,901
Other pasture and grazing land that could have been used for crops without additional improvement (see text)	farms	139	473	74	158	723	2,424
	acres	63,073	67,495	19,199	35,788	81,944	149,394
Cropland idle or used for cover crops or soil-improvement but not harvested and not pastured or grazed	farms	259	207	64	50	1,325	1,260
	acres	56,124	30,672	5,460	5,946	117,463	103,078
Cropland on which all crops failed or were abandoned	farms	81	99	69	71	388	367
	acres	26,003	4,305	4,674	7,064	12,852	15,765
Cropland in cultivated summer fallow	farms	56	63	29	34	361	312
	acres	5,263	6,674	2,092	2,914	41,269	34,810
Total woodland	farms	640	592	178	184	2,025	1,852
	acres	212,947	211,971	84,262	61,804	291,718	218,720
Woodland pastured	farms	336	332	92	109	1,080	1,035
	acres	120,609	149,376	22,351	41,275	172,435	143,103
Woodland not pastured	farms	411	353	120	117	1,139	1,003
	acres	92,338	62,595	61,911	20,529	119,283	75,617
Permanent pasture and rangeland, other than cropland and woodland pastured (see text)	farms	1,365	1,412	483	464	5,802	5,466
	acres	806,797	787,936	498,137	502,413	2,068,221	1,797,965
Land in farmsteads, buildings, livestock facilities, ponds, roads, wasteland, etc.	farms	1,383	1,111	521	430	9,176	7,021
	acres	90,909	58,891	41,141	72,407	228,557	184,814
Cropland on which no-till practices were used	farms	110	(NA)	38	(NA)	764	(NA)
	acres	27,618	(NA)	4,343	(NA)	57,663	(NA)
Cropland on which conservation tillage, excluding no till, practices were used	farms	55	(NA)	16	(NA)	396	(NA)
	acres	11,084	(NA)	3,989	(NA)	64,324	(NA)
Irrigated land	farms	1,383	1,553	463	521	11,056	10,616
	acres	325,927	381,887	156,374	149,488	1,611,260	1,640,347
Harvested cropland	farms	976	964	342	354	8,860	7,817
	acres	206,959	225,196	107,980	99,733	1,456,414	1,459,511
Pastureland and other land	farms	761	990	219	264	2,890	3,461
	acres	118,968	156,691	48,394	49,755	154,846	180,836
FERTILIZER AND CHEMICALS							
Commercial fertilizer, lime, and soil conditioners	farms	637	738	221	281	6,278	7,798
	acres	175,376	150,568	86,824	48,898	1,319,125	1,344,602
Manure used	farms	216	204	40	60	1,052	1,115
	acres	14,870	12,886	7,618	1,700	42,185	52,008
Acres treated to control -							
Insects	farms	292	277	84	90	4,795	5,130
	acres	70,454	59,061	50,025	26,868	1,047,799	952,887
Weeds, grass, or brush	farms	545	487	213	182	6,414	5,790
	acres	155,378	98,921	86,501	43,258	1,302,228	1,067,520
Nematodes	farms	73	51	10	12	609	384
	acres	22,009	10,473	2,651	2,075	74,711	34,246
Diseases in crops and orchards	farms	111	65	23	36	3,200	2,998
	acres	17,829	12,302	(D)	2,719	521,190	428,595
Chemicals used to control growth, thin fruit, ripen, or defoliate	farms	32	18	11	9	1,502	857
	acres	4,658	3,637	(D)	(D)	189,697	77,560
SELECTED CROPS HARVESTED							
Corn, all	farms	7	6	3	1	324	280
	acres	(D)	(D)	50	(D)	71,205	78,720
Soybeans for beans	farms	-	-	-	-	2	-
	acres	-	-	-	-	(D)	-
Small grains (wheat, oats, barley, rye)	farms	150	123	29	28	436	419
	acres	65,782	38,121	13,201	6,246	110,302	112,132
Cotton, all	farms	-	-	-	-	14	21
	acres	-	-	-	-	(D)	5,207
Rice	farms	1	-	2	-	1,339	1,262
	acres	(D)	-	(D)	-	545,736	513,450
Vegetables harvested for sale	farms	218	127	34	30	1,129	558
	acres	18,607	13,519	3,464	3,246	89,492	98,913
Land in orchards	farms	107	91	69	66	6,574	6,371
	acres	652	(D)	445	299	524,651	449,578
Nursery, greenhouse, floriculture, and sod	farms	86	50	22	11	508	329
	acres	7,023	3,432	(D)	(D)	15,779	10,783
All other crops (other than those listed above)	farms	977	952	350	329	3,546	4,067
	acres	171,840	189,807	111,670	101,298	288,676	820,657
LIVESTOCK AND POULTRY							
Cattle and calves inventory	farms	995	1,098	344	407	4,024	3,835
	number	129,485	160,341	70,228	79,866	339,128	336,009
Hogs and pigs inventory	farms	83	87	13	31	392	413
	number	1,113	391	86	350	8,497	5,517
Sheep and lambs inventory	farms	210	185	61	76	1,260	1,193
	number	8,245	9,566	14,232	10,841	108,596	91,624
Total horses and ponies inventory	farms	820	1,037	279	391	3,286	4,545
	number	4,438	7,091	2,086	2,654	28,208	32,628
Goats, all inventory	farms	128	159	74	76	1,328	1,380
	number	1,702	2,488	3,198	964	31,264	30,999
Chickens, all inventory	farms	345	237	92	88	1,975	1,422
	number	12,021	4,621	3,116	2,235	203,017	379,885

--continued

Table 1. **Summary by Hydrologic Unit Code: 2012 and 2007** (continued)

[For meaning of abbreviations and symbols, see introductory text.]

Item		H180300		H180400		H180500	
		2012	2007	2012	2007	2012	2007
FARMS AND LAND IN FARMS							
Farms	farms	12,911	13,746	15,540	15,921	4,366	4,293
Land in farms	acres	5,705,276	5,540,759	4,402,477	4,481,394	905,332	1,032,137
LAND USE AND PRACTICES							
Total cropland	farms	10,656	11,502	11,086	11,757	3,185	3,178
	acres	3,105,148	3,059,670	1,899,377	1,906,577	209,466	210,089
Harvested cropland	farms	9,952	10,403	10,414	10,280	2,951	2,768
	acres	2,658,282	2,608,272	1,734,517	1,663,076	142,435	132,638
Other pasture and grazing land that could have been used for crops without additional improvement (see text)	farms	259	1,322	438	2,053	208	648
	acres	75,094	100,891	64,805	140,682	34,915	54,458
Cropland idle or used for cover crops or soil-improvement but not harvested and not pastured or grazed	farms	1,129	1,254	869	813	305	319
	acres	220,750	223,909	56,538	54,589	20,161	16,685
Cropland on which all crops failed or were abandoned	farms	538	551	278	325	85	67
	acres	79,664	60,936	27,734	22,783	4,608	2,678
Cropland in cultivated summer fallow	farms	324	357	202	227	70	50
	acres	71,358	65,662	15,783	25,447	7,347	3,630
Total woodland	farms	272	333	964	909	533	481
	acres	55,397	47,732	147,779	113,916	74,777	51,856
Woodland pastured	farms	180	217	560	576	187	185
	acres	39,192	36,393	115,874	90,812	32,791	25,573
Woodland not pastured	farms	107	127	473	416	384	335
	acres	16,205	11,339	31,905	23,104	41,986	26,283
Permanent pasture and rangeland, other than cropland and woodland pastured (see text)	farms	2,359	2,397	4,705	4,521	1,349	1,307
	acres	2,318,247	2,202,102	2,173,959	2,301,535	544,577	696,988
Land in farmsteads, buildings, livestock facilities, ponds, roads, wasteland, etc.	farms	5,765	4,765	7,874	6,350	2,487	1,997
	acres	226,484	231,255	181,362	159,366	76,512	73,204
Cropland on which no-till practices were used	farms	536	(NA)	637	(NA)	249	(NA)
	acres	48,284	(NA)	37,686	(NA)	6,321	(NA)
Cropland on which conservation tillage, excluding no till, practices were used	farms	502	(NA)	424	(NA)	71	(NA)
	acres	211,265	(NA)	120,706	(NA)	11,317	(NA)
Irrigated land	farms	10,063	10,246	11,226	11,332	2,492	2,323
	acres	2,563,396	2,627,820	1,732,405	1,815,660	116,810	137,222
Harvested cropland	farms	9,449	9,312	9,661	9,175	2,412	2,155
	acres	2,535,595	2,564,807	1,638,110	1,611,210	104,223	107,975
Pastureland and other land	farms	890	1,287	2,082	2,719	140	234
	acres	27,801	63,013	94,295	204,450	12,587	29,247
FERTILIZER AND CHEMICALS							
Commercial fertilizer, lime, and soil conditioners	farms	6,724	8,862	7,106	8,810	1,494	2,014
	acres	2,070,324	2,393,852	1,380,361	1,509,433	100,985	110,425
Manure used	farms	1,497	1,351	1,592	1,707	341	260
	acres	274,484	282,933	238,386	207,350	26,351	10,470
Acres treated to control - Insects	farms	6,249	8,246	6,028	7,548	1,099	1,243
	acres	1,845,289	2,224,451	1,197,058	1,361,010	61,477	84,162
Weeds, grass, or brush	farms	7,275	7,080	7,580	7,205	1,478	1,410
	acres	2,169,066	1,692,821	1,358,483	1,068,654	100,166	71,488
Nematodes	farms	1,153	778	1,123	889	279	163
	acres	287,871	160,095	152,900	67,740	9,125	5,102
Diseases in crops and orchards	farms	2,735	3,275	3,591	3,892	850	917
	acres	618,489	840,772	550,223	565,336	30,248	39,633
Chemicals used to control growth, thin fruit, ripen, or defoliate	farms	3,246	3,013	2,293	1,238	484	288
	acres	832,178	828,621	278,258	190,337	20,098	14,801
SELECTED CROPS HARVESTED							
Corn, all	farms	848	917	1,157	1,166	37	16
	acres	267,362	279,245	312,822	280,025	5,921	3,541
Soybeans for beans	farms	-	-	-	-	-	-
	acres	-	-	-	-	-	-
Small grains (wheat, oats, barley, rye)	farms	560	446	409	317	26	30
	acres	218,263	152,784	85,469	50,512	9,367	6,362
Cotton, all	farms	456	618	140	180	-	1
	acres	282,160	362,820	66,995	85,295	-	(D)
Rice	farms	3	4	38	34	2	1
	acres	1,340	3,526	12,528	12,496	(D)	(D)
Vegetables harvested for sale	farms	844	772	832	637	421	208
	acres	262,560	271,224	148,522	181,352	13,939	17,057
Land in orchards	farms	8,080	8,572	7,884	7,965	2,187	2,164
	acres	1,308,801	1,167,708	869,541	754,822	59,971	58,378
Nursery, greenhouse, floriculture, and sod	farms	258	214	252	206	280	232
	acres	8,524	11,593	6,812	7,090	3,366	(D)
All other crops (other than those listed above)	farms	2,625	2,504	3,135	2,974	1,172	963
	acres	359,501	391,924	269,848	318,803	49,468	44,495
LIVESTOCK AND POULTRY							
Cattle and calves inventory	farms	2,286	2,425	4,080	4,162	883	764
	number	2,238,269	2,188,743	1,487,543	1,536,091	114,746	101,077
Hogs and pigs inventory	farms	143	106	210	226	75	59
	number	(D)	(D)	10,868	35,936	821	568
Sheep and lambs inventory	farms	392	356	683	686	314	273
	number	285,391	235,898	65,890	53,596	28,972	19,593
Total horses and ponies inventory	farms	1,538	2,048	2,898	3,776	859	1,118
	number	11,952	15,516	23,201	29,875	9,991	11,926
Goats, all inventory	farms	386	455	960	1,030	247	233
	number	16,125	23,254	43,648	37,258	15,063	10,361
Chickens, all inventory	farms	551	418	1,132	836	467	307
	number	17,550,273	19,267,599	33,016,081	34,587,973	(D)	(D)

--continued

Table 1. **Summary by Hydrologic Unit Code: 2012 and 2007** (continued)

[For meaning of abbreviations and symbols, see introductory text.]

Item		H180600		H180701		H180702	
		2012	2007	2012	2007	2012	2007
FARMS AND LAND IN FARMS							
Farms	farms	7,066	7,128	3,089	3,652	2,122	2,434
Land in farms	acres	3,986,185	4,036,831	323,180	306,589	223,434	248,114
LAND USE AND PRACTICES							
Total cropland	farms	5,272	5,430	2,535	2,802	1,381	1,579
	acres	834,690	818,371	129,014	134,211	103,005	86,080
Harvested cropland	farms	4,668	4,427	2,408	2,472	1,253	1,270
	acres	556,883	485,789	104,361	101,453	54,483	48,594
Other pasture and grazing land that could have been used for crops without additional improvement (see text)	farms	401	1,151	89	409	51	348
	acres	82,931	145,034	9,471	8,956	16,334	6,446
Cropland idle or used for cover crops or soil-improvement but not harvested and not pastured or grazed	farms	803	674	202	229	113	131
	acres	116,534	123,748	8,418	17,272	11,430	20,148
Cropland on which all crops failed or were abandoned	farms	291	410	77	92	85	73
	acres	34,259	29,453	2,800	3,090	19,162	8,374
Cropland in cultivated summer fallow	farms	211	181	24	45	18	25
	acres	44,083	34,347	3,964	3,440	1,596	2,518
Total woodland	farms	918	930	127	143	60	48
	acres	184,781	141,410	6,425	6,738	4,494	2,093
Woodland pastured	farms	404	482	44	66	18	11
	acres	116,273	96,123	1,757	2,895	531	577
Woodland not pastured	farms	636	533	97	94	45	40
	acres	68,508	45,287	4,668	3,843	3,963	1,516
Permanent pasture and rangeland, other than cropland and woodland pastured (see text)	farms	2,376	2,202	409	558	317	353
	acres	2,754,051	2,854,866	150,191	128,162	95,497	85,129
Land in farmsteads, buildings, livestock facilities, ponds, roads, wasteland, etc.	farms	4,001	3,313	1,519	1,557	1,154	1,131
	acres	212,663	222,184	37,550	37,478	20,438	74,812
Cropland on which no-till practices were used	farms	348	(NA)	246	(NA)	172	(NA)
	acres	14,840	(NA)	966	(NA)	1,376	(NA)
Cropland on which conservation tillage, excluding no till, practices were used	farms	215	(NA)	36	(NA)	27	(NA)
	acres	76,579	(NA)	17,052	(NA)	1,019	(NA)
Irrigated land	farms	4,087	4,010	2,265	2,235	1,227	1,365
	acres	494,913	482,663	101,391	99,808	53,269	48,141
Harvested cropland	farms	3,812	3,548	2,241	2,101	1,163	1,207
	acres	486,358	444,340	100,704	94,808	49,977	43,382
Pastureland and other land	farms	391	645	64	173	86	196
	acres	8,555	38,323	687	5,000	3,292	4,759
FERTILIZER AND CHEMICALS							
Commercial fertilizer, lime, and soil conditioners	farms	2,860	3,620	1,377	2,020	613	949
	acres	477,766	446,160	86,914	96,388	43,377	46,290
Manure used	farms	508	501	193	185	147	169
	acres	23,699	13,306	4,494	2,296	10,716	8,873
Acres treated to control -							
Insects	farms	2,130	2,405	983	1,348	475	530
	acres	397,632	424,887	81,840	90,465	42,105	26,951
Weeds, grass, or brush	farms	2,714	2,186	1,262	1,312	637	631
	acres	344,798	277,141	79,618	71,945	52,230	26,072
Nematodes	farms	488	274	188	142	71	36
	acres	83,809	71,678	19,850	15,089	2,352	5,493
Diseases in crops and orchards	farms	1,171	1,019	467	536	220	191
	acres	151,664	130,979	35,457	40,588	10,574	10,653
Chemicals used to control growth, thin fruit, ripen, or defoliate	farms	632	366	334	238	141	106
	acres	47,878	32,794	15,500	13,789	7,640	5,455
SELECTED CROPS HARVESTED							
Corn, all	farms	30	12	5	-	23	13
	acres	1,794	803	76	-	2,205	2,181
Soybeans for beans	farms	-	-	-	-	-	-
	acres	-	-	-	-	-	-
Small grains (wheat, oats, barley, rye)	farms	105	60	8	6	17	7
	acres	28,798	21,993	7,455	860	4,905	(D)
Cotton, all	farms	-	-	-	-	-	-
	acres	-	-	-	-	-	-
Rice	farms	1	-	-	-	-	-
	acres	(D)	-	-	-	-	-
Vegetables harvested for sale	farms	976	656	254	166	156	99
	acres	271,755	251,956	29,929	25,980	6,128	6,823
Land in orchards	farms	2,724	2,895	1,788	1,926	869	874
	acres	161,419	141,621	42,740	50,440	12,092	14,202
Nursery, greenhouse, floriculture, and sod	farms	626	530	450	357	237	255
	acres	14,842	7,949	8,511	8,121	4,130	(D)
All other crops (other than those listed above)	farms	1,942	1,674	751	779	451	394
	acres	80,322	63,471	16,155	16,488	25,099	15,752
LIVESTOCK AND POULTRY							
Cattle and calves inventory	farms	1,687	1,626	185	234	296	308
	number	202,659	187,913	5,876	9,141	154,453	243,706
Hogs and pigs inventory	farms	102	82	38	56	53	64
	number	1,416	827	235	340	1,389	(D)
Sheep and lambs inventory	farms	303	324	93	111	124	119
	number	22,058	24,568	1,373	2,958	34,621	24,023
Total horses and ponies inventory	farms	1,642	2,048	593	1,074	629	913
	number	17,524	20,482	8,331	13,675	11,213	11,155
Goats, all inventory	farms	318	394	105	222	144	210
	number	7,058	6,039	1,076	2,195	3,666	3,159
Chickens, all inventory	farms	665	520	236	221	220	231
	number	180,793	94,131	8,766	20,967	5,898,485	6,915,118

--continued

Table 1. **Summary by Hydrologic Unit Code: 2012 and 2007** (continued)

[For meaning of abbreviations and symbols, see introductory text.]

Item		H180703		H180800		H180901	
		2012	2007	2012	2007	2012	2007
FARMS AND LAND IN FARMS							
Farms	farms	6,409	7,517	467	426	105	90
Land in farms	acres	235,376	334,840	436,657	418,345	121,349	119,137
LAND USE AND PRACTICES							
Total cropland	farms	5,607	6,491	248	255	45	49
	acres	87,029	125,868	74,852	70,164	17,767	9,590
Harvested cropland	farms	5,406	6,054	177	179	37	27
	acres	61,070	77,882	41,835	36,825	5,281	6,500
Other pasture and grazing land that could have been used for crops without additional improvement (see text)	farms	138	769	48	92	8	24
	acres	5,610	17,179	17,923	22,382	(D)	2,662
Cropland idle or used for cover crops or soil-improvement but not harvested and not pastured or grazed	farms	438	481	31	36	11	5
	acres	10,284	20,788	8,369	4,686	(D)	158
Cropland on which all crops failed or were abandoned	farms	322	361	47	50	1	2
	acres	8,257	7,882	4,535	4,243	(D)	(D)
Cropland in cultivated summer fallow	farms	51	37	30	14	1	1
	acres	1,808	2,137	2,190	2,028	(D)	(D)
Total woodland	farms	265	261	47	73	10	11
	acres	20,273	10,777	15,870	27,583	1,551	(D)
Woodland pastured	farms	78	69	25	49	2	6
	acres	8,246	3,550	8,479	18,106	(D)	(D)
Woodland not pastured	farms	203	202	33	34	10	6
	acres	12,027	7,227	7,391	9,477	(D)	(D)
Permanent pasture and rangeland, other than cropland and woodland pastured (see text)	farms	578	738	255	246	43	53
	acres	66,134	138,615	334,064	293,330	94,775	90,082
Land in farmsteads, buildings, livestock facilities, ponds, roads, wasteland, etc.	farms	3,030	2,800	303	260	73	51
	acres	61,940	59,580	11,871	27,268	7,256	(D)
Cropland on which no-till practices were used	farms	690	(NA)	19	(NA)	6	(NA)
	acres	3,135	(NA)	1,114	(NA)	12	(NA)
Cropland on which conservation tillage, excluding no till, practices were used	farms	38	(NA)	15	(NA)	-	(NA)
	acres	5,557	(NA)	1,270	(NA)	-	(NA)
Irrigated land	farms	5,122	5,347	207	222	57	65
	acres	52,657	73,176	63,181	56,496	20,811	18,533
Harvested cropland	farms	5,026	5,121	158	159	35	27
	acres	51,000	69,271	35,991	31,312	5,273	6,500
Pastureland and other land	farms	185	358	85	102	25	49
	acres	1,657	3,905	27,190	25,184	15,538	12,033
FERTILIZER AND CHEMICALS							
Commercial fertilizer, lime, and soil conditioners	farms	2,876	4,772	111	112	15	16
	acres	44,722	72,313	23,996	25,330	3,321	3,396
Manure used	farms	428	499	22	19	9	3
	acres	7,401	8,623	4,541	1,161	77	(D)
Acres treated to control -							
Insects	farms	1,327	1,976	29	30	3	5
	acres	29,679	54,807	9,984	12,069	(D)	(D)
Weeds, grass, or brush	farms	2,159	2,372	98	105	14	13
	acres	37,227	34,080	24,343	21,215	3,638	3,385
Nematodes	farms	147	95	2	2	1	1
	acres	2,651	2,040	(D)	(D)	(D)	(D)
Diseases in crops and orchards	farms	698	808	4	5	1	3
	acres	7,711	14,559	(D)	(D)	(D)	(D)
Chemicals used to control growth, thin fruit, ripen, or defoliate	farms	481	441	3	1	-	2
	acres	8,618	10,352	(D)	(D)	-	(D)
SELECTED CROPS HARVESTED							
Corn, all	farms	9	2	1	1	-	-
	acres	614	(D)	(D)	(D)	-	-
Soybeans for beans	farms	-	-	-	-	-	-
	acres	-	-	-	-	-	-
Small grains (wheat, oats, barley, rye)	farms	9	10	15	16	-	-
	acres	731	(D)	968	(D)	-	-
Cotton, all	farms	-	1	-	-	-	-
	acres	-	(D)	-	-	-	-
Rice	farms	-	-	3	-	-	-
	acres	-	-	(D)	-	-	-
Vegetables harvested for sale	farms	364	194	6	6	12	2
	acres	1,809	3,029	(D)	(D)	74	(D)
Land in orchards	farms	4,559	5,167	4	11	5	2
	acres	37,963	55,769	2	(D)	10	(D)
Nursery, greenhouse, floriculture, and sod	farms	826	826	4	4	3	3
	acres	8,516	9,617	(D)	(D)	(D)	(D)
All other crops (other than those listed above)	farms	1,611	1,714	172	167	33	22
	acres	11,525	7,679	38,281	33,881	5,190	(D)
LIVESTOCK AND POULTRY							
Cattle and calves inventory	farms	351	395	207	210	40	50
	number	26,023	29,965	35,940	34,281	6,440	6,945
Hogs and pigs inventory	farms	67	110	18	11	5	-
	number	1,645	2,105	104	48	10	-
Sheep and lambs inventory	farms	133	137	50	37	15	5
	number	2,895	2,323	7,076	1,349	151	26
Total horses and ponies inventory	farms	863	1,388	222	232	41	48
	number	11,861	18,466	1,528	1,932	541	461
Goats, all inventory	farms	224	300	46	30	-	7
	number	2,948	3,296	847	379	-	17
Chickens, all inventory	farms	405	355	77	64	15	5
	number	3,031,008	3,507,750	1,825	938	425	78

--continued

Table 1. **Summary by Hydrologic Unit Code: 2012 and 2007** (continued)

[For meaning of abbreviations and symbols, see introductory text.]

Item		H180902		H181001		H181002	
		2012	2007	2012	2007	2012	2007
FARMS AND LAND IN FARMS							
Farms	farms	959	1,138	258	250	1,250	1,454
Land in farms	acres	464,070	418,829	29,789	(D)	591,883	(D)
LAND USE AND PRACTICES							
Total cropland	farms	462	597	187	142	1,030	1,243
	acres	64,062	63,271	14,643	5,851	529,503	479,988
Harvested cropland	farms	378	388	174	107	971	1,107
	acres	43,414	41,035	11,913	5,157	507,800	447,365
Other pasture and grazing land that could have been used for crops without additional improvement (see text)	farms	41	169	9	33	29	171
	acres	(D)	4,838	(D)	404	2,162	8,467
Cropland idle or used for cover crops or soil-improvement but not harvested and not pastured or grazed	farms	99	102	19	15	144	157
	acres	(D)	13,327	2,554	186	15,632	17,439
Cropland on which all crops failed or were abandoned	farms	35	33	11	13	43	66
	acres	1,218	1,440	(D)	(D)	1,018	4,238
Cropland in cultivated summer fallow	farms	16	20	1	3	27	21
	acres	(D)	2,631	(D)	(D)	2,891	2,479
Total woodland	farms	54	57	10	11	40	47
	acres	12,798	13,635	2,844	(D)	1,952	3,742
Woodland pastured	farms	17	22	4	10	10	16
	acres	(D)	(D)	160	(D)	585	(D)
Woodland not pastured	farms	40	41	6	2	37	38
	acres	(D)	(D)	2,684	(D)	1,367	(D)
Permanent pasture and rangeland, other than cropland and woodland pastured (see text)	farms	223	317	39	64	132	141
	acres	373,439	329,647	8,621	(D)	30,076	(D)
Land in farmsteads, buildings, livestock facilities, ponds, roads, wasteland, etc.	farms	634	609	142	132	639	576
	acres	13,771	12,276	3,681	(D)	30,352	37,131
Cropland on which no-till practices were used	farms	44	(NA)	18	(NA)	110	(NA)
	acres	197	(NA)	129	(NA)	8,775	(NA)
Cropland on which conservation tillage, excluding no till, practices were used	farms	15	(NA)	4	(NA)	43	(NA)
	acres	12,554	(NA)	16	(NA)	31,732	(NA)
Irrigated land	farms	410	476	171	124	958	1,083
	acres	55,072	63,946	11,209	5,446	490,254	452,160
Harvested cropland	farms	350	383	163	107	927	1,016
	acres	42,358	39,098	11,116	5,124	488,846	445,519
Pastureland and other land	farms	73	121	8	19	60	97
	acres	12,714	24,848	93	322	1,408	6,641
FERTILIZER AND CHEMICALS							
Commercial fertilizer, lime, and soil conditioners	farms	185	303	79	95	656	932
	acres	36,801	31,564	6,506	4,084	408,022	388,371
Manure used	farms	85	77	30	18	135	143
	acres	8,131	5,362	1,562	(D)	29,916	23,761
Acres treated to control -							
Insects	farms	137	190	52	56	444	607
	acres	24,118	25,627	(D)	(D)	353,458	334,980
Weeds, grass, or brush	farms	153	171	66	24	493	496
	acres	29,172	29,059	4,677	1,261	323,008	255,018
Nematodes	farms	24	13	10	4	86	53
	acres	13,694	3,297	(D)	(D)	46,199	31,240
Diseases in crops and orchards	farms	53	81	31	12	147	188
	acres	3,782	8,433	1,391	485	44,618	35,386
Chemicals used to control growth, thin fruit, ripen, or defoliate	farms	22	42	37	9	135	96
	acres	1,849	4,722	3,275	80	23,245	27,301
SELECTED CROPS HARVESTED							
Corn, all	farms	10	3	6	1	6	9
	acres	98	1,322	(D)	(D)	3,860	(D)
Soybeans for beans	farms	-	-	-	-	-	-
	acres	-	-	-	-	-	-
Small grains (wheat, oats, barley, rye)	farms	3	3	6	-	165	123
	acres	814	(D)	(D)	-	83,911	42,856
Cotton, all	farms	-	-	1	-	6	12
	acres	-	-	(D)	-	3,252	(D)
Rice	farms	-	-	-	-	-	-
	acres	-	-	-	-	-	-
Vegetables harvested for sale	farms	78	42	12	14	159	142
	acres	13,171	10,502	(D)	(D)	124,619	84,813
Land in orchards	farms	218	255	132	71	538	662
	acres	6,405	10,374	2,847	789	35,980	44,960
Nursery, greenhouse, floriculture, and sod	farms	45	41	23	19	118	101
	acres	1,045	(D)	(D)	57	3,857	5,325
All other crops (other than those listed above)	farms	175	149	58	29	393	429
	acres	21,883	16,738	4,735	(D)	261,328	267,258
LIVESTOCK AND POULTRY							
Cattle and calves inventory	farms	249	231	21	40	145	149
	number	73,801	64,273	12,652	12,779	385,996	446,240
Hogs and pigs inventory	farms	70	53	17	13	25	28
	number	859	644	77	111	398	596
Sheep and lambs inventory	farms	76	84	7	17	35	36
	number	1,265	1,135	61	191	59,296	89,416
Total horses and ponies inventory	farms	374	608	70	124	170	221
	number	3,374	5,348	1,068	963	2,122	2,725
Goats, all inventory	farms	124	138	25	32	77	53
	number	1,843	2,206	407	341	984	442
Chickens, all inventory	farms	188	166	39	26	59	42
	number	(D)	9,582	2,097	(D)	(D)	(D)

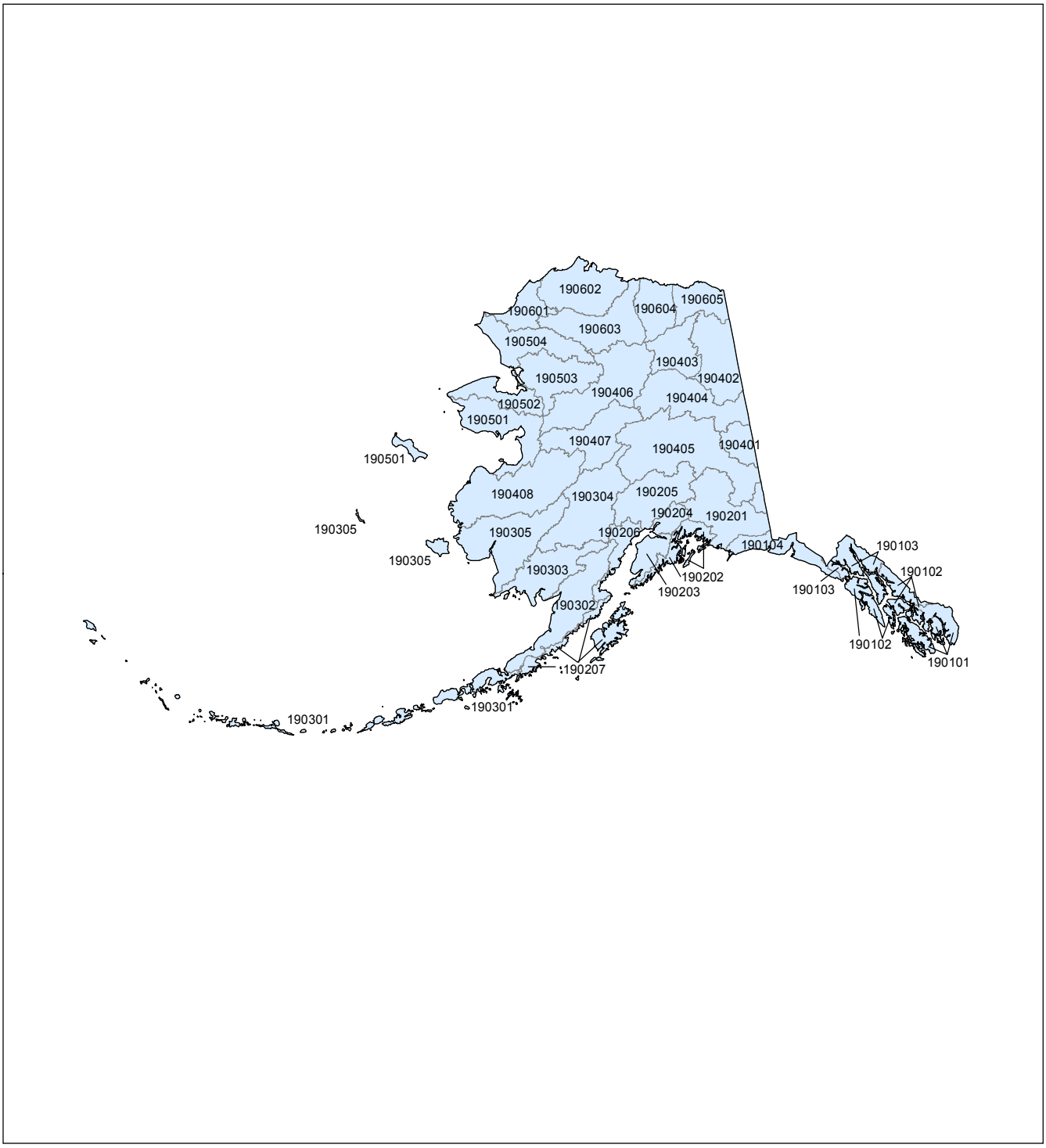

Alaska
Water Resource Region 19
HUC6 Level Watersheds

Source: U.S. Geological Survey

Alaska
Water Resource Region 19

Watershed Name	Hydrologic Unit Code
Southern Southeast Alaska	190101
Central Southeast Alaska	190102
Northern Southeast Alaska	190103
Gulf Of Alaska	190104
Copper River	190201
Prince William Sound	190202
Kenai Peninsula	190203
Knik Arm	190204
Susitna River	190205
Western Cook Inlet	190206
Kodiak-Shelikof	190207
Aleutian Islands	190301
Kvichak-Port Heiden	190302
Nushagak River	190303
Upper Kuskokwim River	190304
Lower Kuskokwim River	190305
Canada	190401
Porcupine River	190402
Chandalar-Christian Rivers	190403
Upper Yukon River	190404
Tanana River	190405
Koyukuk River	190406
Central Yukon	190407
Lower Yukon	190408
Norton Sound	190501
Northern Seward Peninsula	190502
Kobuk-Selawik Rivers	190503
Noatak River-Lisburne Peninsula	190504
Western Arctic	190601
Barrow	190602
Colville River	190603
Prudhoe Bay	190604
Eastern Arctic	190605

HUC 190401: The watershed referred to as “190401 Canada” in 2012 was known as “190401 Canadian Tributaries” in 2007. The shape and boundaries of this watershed did not change.

Table 1. **Summary by Hydrologic Unit Code: 2012 and 2007** (continued)

[For meaning of abbreviations and symbols, see introductory text.]

Item	United States		H19 Alaska		H190101	
	2012	2007	2012	2007	2012	2007
FARMS AND LAND IN FARMS						
Farms ....farms	2,109,303	2,204,792	762	686	16	13
Land in farms ....acres	914,527,657	922,095,840	833,861	881,585	202	144
LAND USE AND PRACTICES						
Total cropland ....farms	1,551,654	1,685,339	561	512	3	2
....acres	389,690,414	406,424,909	84,114	86,238	(D)	(D)
Harvested cropland ....farms	1,288,875	1,328,004	495	424	3	1
....acres	314,964,600	309,607,601	31,315	30,772	4	(D)
Other pasture and grazing land that could have been used for crops without additional improvement (see text) ....farms	141,537	404,753	37	94	1	1
....acres	12,802,847	35,771,154	4,183	7,114	(D)	(D)
Cropland idle or used for cover crops or soil-improvement but not harvested and not pastured or grazed ....farms	381,453	360,225	146	153	-	-
....acres	36,382,032	37,968,749	42,519	40,533	-	-
Cropland on which all crops failed or were abandoned ....farms	97,248	89,587	49	62	-	-
....acres	11,395,368	7,405,898	2,115	1,883	-	-
Cropland in cultivated summer fallow ....farms	61,442	67,960	58	62	-	-
....acres	14,145,567	15,671,507	3,982	5,936	-	-
Total woodland ....farms	840,399	843,294	329	364	1	-
....acres	77,012,907	75,098,603	36,826	41,698	(D)	-
Woodland pastured ....farms	350,761	370,297	104	105	-	-
....acres	27,999,006	28,609,690	6,240	4,271	-	-
Woodland not pastured ....farms	606,279	596,123	269	314	1	-
....acres	49,013,901	46,488,913	30,586	37,427	(D)	-
Permanent pasture and rangeland, other than cropland and woodland pastured (see text) ....farms	1,176,156	1,132,606	246	213	-	-
....acres	415,309,280	408,832,116	696,359	737,746	-	-
Land in farmsteads, buildings, livestock facilities, ponds, roads, wasteland, etc. ....farms	1,338,485	1,126,272	544	448	14	11
....acres	32,515,057	31,740,212	16,562	15,903	171	(D)
Cropland on which no-till practices were used ....farms	278,290	(NA)	34	(NA)	-	(NA)
....acres	96,476,496	(NA)	1,280	(NA)	-	(NA)
Cropland on which conservation tillage, excluding no till, practices were used ....farms	195,738	(NA)	19	(NA)	-	(NA)
....acres	76,639,804	(NA)	2,464	(NA)	-	(NA)
Irrigated land ....farms	296,303	301,028	230	184	3	1
....acres	55,822,231	56,599,305	2,451	3,730	3	(D)
Harvested cropland ....farms	261,281	256,105	226	174	3	1
....acres	52,092,384	51,537,104	2,392	(D)	3	(D)
Pastureland and other land ....farms	60,330	72,585	7	13	-	-
....acres	3,729,847	5,062,201	59	(D)	-	-
FERTILIZER AND CHEMICALS						
Commercial fertilizer, lime, and soil conditioners ....farms	877,907	1,022,036	316	329	1	-
....acres	247,802,465	265,995,497	30,152	28,155	(D)	-
Manure used ....farms	275,420	307,073	115	76	-	-
....acres	22,072,968	22,096,315	1,843	1,842	-	-
Acres treated to control - Insects ....farms	361,286	354,357	58	32	-	-
....acres	100,719,008	90,947,822	548	715	-	-
Weeds, grass, or brush ....farms	794,320	703,884	127	83	-	-
....acres	285,510,954	226,295,783	15,518	9,751	-	-
Nematodes ....farms	58,865	34,992	2	3	-	-
....acres	14,454,000	7,560,158	(D)	(D)	-	-
Diseases in crops and orchards ....farms	121,682	97,333	9	7	-	-
....acres	35,006,868	22,693,212	(D)	147	-	-
Chemicals used to control growth, thin fruit, ripen, or defoliate ....farms	53,200	44,638	5	9	-	1
....acres	13,136,568	12,125,799	(D)	173	-	(D)
SELECTED CROPS HARVESTED						
Corn, all ....farms	376,179	375,631	-	-	-	-
....acres	94,609,673	92,228,203	-	-	-	-
Soybeans for beans ....farms	302,963	279,110	-	-	-	-
....acres	76,104,780	63,915,821	-	-	-	-
Small grains (wheat, oats, barley, rye) ....farms	184,481	201,413	23	25	-	-
....acres	53,668,136	56,231,436	5,530	5,339	-	-
Cotton, all ....farms	18,155	18,605	-	-	-	-
....acres	9,384,080	10,493,238	-	-	-	-
Rice ....farms	5,591	6,084	-	-	-	-
....acres	2,693,759	2,758,792	-	-	-	-
Vegetables harvested for sale ....farms	72,045	69,172	164	96	1	-
....acres	4,180,891	4,356,880	1,052	1,176	(D)	-
Land in orchards ....farms	106,488	115,935	17	10	-	-
....acres	5,199,729	5,039,476	21	18	-	-
Nursery, greenhouse, floriculture, and sod ....farms	54,557	41,708	199	129	3	1
....acres	892,089	721,458	220	178	(Z)	(D)
All other crops (other than those listed above) ....farms	931,925	986,391	413	371	2	1
....acres	72,024,554	79,856,490	24,496	24,061	(D)	(D)
LIVESTOCK AND POULTRY						
Cattle and calves inventory ....farms	913,246	963,669	134	130	-	-
....number	89,994,614	96,347,858	10,667	14,823	-	-
Hogs and pigs inventory ....farms	63,246	75,442	37	43	-	-
....number	66,026,785	67,786,318	1,009	757	-	-
Sheep and lambs inventory ....farms	88,338	83,134	50	49	-	-
....number	5,364,844	5,819,162	773	951	-	-
Total horses and ponies inventory ....farms	504,795	575,942	181	197	-	-
....number	3,621,348	4,028,827	1,581	2,270	-	-
Goats, all inventory ....farms	128,456	144,466	56	39	-	-
....number	2,621,514	3,140,529	595	442	-	-
Chickens, all inventory ....farms	221,779	166,680	143	93	-	-
....number	1,974,854,740	2,058,223,629	11,759	6,253	-	-

--continued

Table 1. **Summary by Hydrologic Unit Code: 2012 and 2007** (continued)

[For meaning of abbreviations and symbols, see introductory text.]

Item		H190102		H190103		H190104	
		2012	2007	2012	2007	2012	2007
FARMS AND LAND IN FARMS							
Farms	farms	17	12	18	11	1	1
Land in farms	acres	121	124	379	239	(D)	(D)
LAND USE AND PRACTICES							
Total cropland	farms	4	3	14	7	1	1
	acres	(D)	(D)	(D)	31	(D)	(D)
Harvested cropland	farms	4	3	14	6	1	1
	acres	(D)	(D)	27	(D)	(D)	(D)
Other pasture and grazing land that could have been used for crops without additional improvement (see text)	farms	-	-	2	1	-	-
	acres	-	-	(D)	(D)	-	-
Cropland idle or used for cover crops or soil-improvement but not harvested and not pastured or grazed	farms	-	-	-	2	-	-
	acres	-	-	-	(D)	-	-
Cropland on which all crops failed or were abandoned	farms	-	-	-	-	-	-
	acres	-	-	-	-	-	-
Cropland in cultivated summer fallow	farms	-	-	1	-	-	-
	acres	-	-	(D)	-	-	-
Total woodland	farms	3	-	6	1	1	1
	acres	(D)	-	(D)	(D)	(D)	(D)
Woodland pastured	farms	2	-	2	-	-	-
	acres	(D)	-	(D)	-	-	-
Woodland not pastured	farms	1	-	4	1	1	1
	acres	(D)	-	(D)	(D)	(D)	(D)
Permanent pasture and rangeland, other than cropland and woodland pastured (see text)	farms	-	-	1	1	-	-
	acres	-	-	(D)	(D)	-	-
Land in farmsteads, buildings, livestock facilities, ponds, roads, wasteland, etc.	farms	11	10	12	8	1	-
	acres	110	(D)	195	(D)	(D)	-
Cropland on which no-till practices were used	farms	-	(NA)	2	(NA)	-	(NA)
	acres	-	(NA)	(D)	(NA)	-	(NA)
Cropland on which conservation tillage, excluding no till, practices were used	farms	-	(NA)	1	(NA)	-	(NA)
	acres	-	(NA)	(D)	(NA)	-	(NA)
Irrigated land	farms	4	3	10	6	1	1
	acres	4	6	12	8	(D)	(D)
Harvested cropland	farms	4	3	10	6	1	1
	acres	4	6	12	8	(D)	(D)
Pastureland and other land	farms	-	-	-	-	-	-
	acres	-	-	-	-	-	-
FERTILIZER AND CHEMICALS							
Commercial fertilizer, lime, and soil conditioners	farms	1	1	5	2	-	1
	acres	(D)	(D)	7	(D)	-	(D)
Manure used	farms	1	1	-	1	-	-
	acres	(D)	(D)	-	(D)	-	-
Acres treated to control -							
Insects	farms	1	-	1	-	-	-
	acres	(D)	-	(D)	-	-	-
Weeds, grass, or brush	farms	-	-	-	-	-	-
	acres	-	-	-	-	-	-
Nematodes	farms	-	-	-	-	-	-
	acres	-	-	-	-	-	-
Diseases in crops and orchards	farms	-	-	-	-	-	-
	acres	-	-	-	-	-	-
Chemicals used to control growth, thin fruit, ripen, or defoliate	farms	-	-	-	-	-	-
	acres	-	-	-	-	-	-
SELECTED CROPS HARVESTED							
Corn, all	farms	-	-	-	-	-	-
	acres	-	-	-	-	-	-
Soybeans for beans	farms	-	-	-	-	-	-
	acres	-	-	-	-	-	-
Small grains (wheat, oats, barley, rye)	farms	-	-	-	-	-	-
	acres	-	-	-	-	-	-
Cotton, all	farms	-	-	-	-	-	-
	acres	-	-	-	-	-	-
Rice	farms	-	-	-	-	-	-
	acres	-	-	-	-	-	-
Vegetables harvested for sale	farms	1	-	9	1	1	-
	acres	(D)	-	7	(D)	(D)	-
Land in orchards	farms	-	-	-	-	-	-
	acres	-	-	-	-	-	-
Nursery, greenhouse, floriculture, and sod	farms	4	3	8	6	1	1
	acres	(Z)	(D)	2	(D)	(D)	(D)
All other crops (other than those listed above)	farms	4	2	11	4	-	1
	acres	4	(D)	18	4	-	(D)
LIVESTOCK AND POULTRY							
Cattle and calves inventory	farms	-	-	1	1	-	-
	number	-	-	(D)	(D)	-	-
Hogs and pigs inventory	farms	-	1	-	1	-	-
	number	-	(D)	-	(D)	-	-
Sheep and lambs inventory	farms	-	-	2	1	-	-
	number	-	-	(D)	(D)	-	-
Total horses and ponies inventory	farms	-	-	4	1	-	-
	number	-	-	21	(D)	-	-
Goats, all inventory	farms	2	1	1	1	-	-
	number	(D)	(D)	(D)	(D)	-	-
Chickens, all inventory	farms	1	1	5	3	-	-
	number	(D)	(D)	553	375	-	-

--continued

Table 1. **Summary by Hydrologic Unit Code: 2012 and 2007** (continued)

[For meaning of abbreviations and symbols, see introductory text.]

Item		H190201		H190202		H190203	
		2012	2007	2012	2007	2012	2007
FARMS AND LAND IN FARMS							
Farms	farms	25	22	13	7	153	114
Land in farms	acres	2,981	3,512	178	78	28,996	38,053
LAND USE AND PRACTICES							
Total cropland	farms	18	17	5	1	112	85
	acres	1,154	1,580	33	(D)	4,426	5,237
Harvested cropland	farms	18	15	5	1	102	71
	acres	(D)	1,176	33	(D)	2,326	2,218
Other pasture and grazing land that could have been used for crops without additional improvement (see text)	farms	-	4	-	-	8	26
	acres	-	68	-	-	176	2,100
Cropland idle or used for cover crops or soil-improvement but not harvested and not pastured or grazed	farms	2	4	-	-	25	14
	acres	(D)	(D)	-	-	1,658	769
Cropland on which all crops failed or were abandoned	farms	1	3	-	-	8	7
	acres	(D)	(D)	-	-	261	128
Cropland in cultivated summer fallow	farms	-	-	-	-	3	5
	acres	-	-	-	-	5	22
Total woodland	farms	9	14	2	1	63	61
	acres	1,215	1,512	(D)	(D)	7,919	3,537
Woodland pastured	farms	5	5	1	-	30	31
	acres	209	232	(D)	-	2,637	1,298
Woodland not pastured	farms	8	13	2	1	45	46
	acres	1,006	1,280	(D)	(D)	5,282	2,239
Permanent pasture and rangeland, other than cropland and woodland pastured (see text)	farms	8	6	1	1	57	47
	acres	303	69	(D)	(D)	14,148	27,463
Land in farmsteads, buildings, livestock facilities, ponds, roads, wasteland, etc.	farms	15	17	11	6	114	74
	acres	309	351	76	(D)	2,503	1,816
Cropland on which no-till practices were used	farms	4	(NA)	-	(NA)	1	(NA)
	acres	4	(NA)	-	(NA)	(D)	(NA)
Cropland on which conservation tillage, excluding no till, practices were used	farms	1	(NA)	-	(NA)	-	(NA)
	acres	(D)	(NA)	-	(NA)	-	(NA)
Irrigated land	farms	11	6	4	1	45	21
	acres	(D)	13	4	(D)	71	29
Harvested cropland	farms	11	5	4	1	45	20
	acres	(D)	(D)	4	(D)	71	(D)
Pastureland and other land	farms	-	1	-	-	-	1
	acres	-	(D)	-	-	-	(D)
FERTILIZER AND CHEMICALS							
Commercial fertilizer, lime, and soil conditioners	farms	13	10	2	-	62	52
	acres	574	964	(D)	-	5,552	2,078
Manure used	farms	2	2	1	1	24	16
	acres	(D)	(D)	(D)	(D)	181	576
Acres treated to control - Insects	farms	4	1	-	-	11	7
	acres	8	(D)	-	-	20	10
Weeds, grass, or brush	farms	5	1	1	-	18	8
	acres	17	(D)	(D)	-	153	74
Nematodes	farms	-	-	-	-	-	1
	acres	-	-	-	-	-	(D)
Diseases in crops and orchards	farms	-	-	-	-	3	1
	acres	-	-	-	-	8	(D)
Chemicals used to control growth, thin fruit, ripen, or defoliate	farms	-	-	-	-	-	-
	acres	-	-	-	-	-	-
SELECTED CROPS HARVESTED							
Corn, all	farms	-	-	-	-	-	-
	acres	-	-	-	-	-	-
Soybeans for beans	farms	-	-	-	-	-	-
	acres	-	-	-	-	-	-
Small grains (wheat, oats, barley, rye)	farms	-	-	-	-	-	-
	acres	-	-	-	-	-	-
Cotton, all	farms	-	-	-	-	-	-
	acres	-	-	-	-	-	-
Rice	farms	-	-	-	-	-	-
	acres	-	-	-	-	-	-
Vegetables harvested for sale	farms	11	2	-	-	32	7
	acres	20	(D)	-	-	36	(D)
Land in orchards	farms	-	-	-	-	3	1
	acres	-	-	-	-	3	(D)
Nursery, greenhouse, floriculture, and sod	farms	5	3	4	1	42	17
	acres	(D)	(D)	(Z)	(D)	28	8
All other crops (other than those listed above)	farms	13	14	5	1	86	66
	acres	1,047	1,166	(D)	(D)	2,259	2,206
LIVESTOCK AND POULTRY							
Cattle and calves inventory	farms	3	3	-	-	36	31
	number	46	41	-	-	477	520
Hogs and pigs inventory	farms	4	2	-	-	5	9
	number	(D)	(D)	-	-	16	111
Sheep and lambs inventory	farms	1	1	-	1	7	8
	number	(D)	(D)	-	(D)	74	43
Total horses and ponies inventory	farms	2	7	-	-	52	55
	number	(D)	46	-	-	279	384
Goats, all inventory	farms	2	1	3	-	10	8
	number	(D)	(D)	24	-	52	55
Chickens, all inventory	farms	9	5	4	1	31	19
	number	955	72	61	(D)	901	535

--continued

Table 1. **Summary by Hydrologic Unit Code: 2012 and 2007** (continued)

[For meaning of abbreviations and symbols, see introductory text.]

Item		H190204		H190205		H190206	
		2012	2007	2012	2007	2012	2007
FARMS AND LAND IN FARMS							
Farms	farms	98	59	156	194	8	7
Land in farms	acres	4,107	4,216	31,561	33,699	568	583
LAND USE AND PRACTICES							
Total cropland	farms	67	36	128	163	6	4
	acres	1,593	1,337	15,950	15,962	(D)	(D)
Harvested cropland	farms	61	28	111	142	6	3
	acres	638	547	10,256	10,060	(D)	(D)
Other pasture and grazing land that could have been used for crops without additional improvement (see text)	farms	1	4	10	29	1	2
	acres	(D)	(D)	509	525	(D)	(D)
Cropland idle or used for cover crops or soil-improvement but not harvested and not pastured or grazed	farms	11	8	31	42	1	-
	acres	504	460	4,437	2,911	(D)	-
Cropland on which all crops failed or were abandoned	farms	5	1	15	21	-	-
	acres	170	(D)	441	689	-	-
Cropland in cultivated summer fallow	farms	5	4	16	24	-	1
	acres	(D)	46	307	1,777	-	(D)
Total woodland	farms	28	23	85	125	2	4
	acres	1,320	1,748	8,105	12,938	(D)	(D)
Woodland pastured	farms	9	8	33	35	1	1
	acres	88	187	2,057	1,667	(D)	(D)
Woodland not pastured	farms	25	19	62	108	1	3
	acres	1,232	1,561	6,048	11,271	(D)	(D)
Permanent pasture and rangeland, other than cropland and woodland pastured (see text)	farms	21	16	65	54	2	2
	acres	572	195	2,798	1,052	(D)	(D)
Land in farmsteads, buildings, livestock facilities, ponds, roads, wasteland, etc.	farms	63	38	117	127	3	4
	acres	622	936	4,708	3,747	(D)	41
Cropland on which no-till practices were used	farms	10	(NA)	7	(NA)	1	(NA)
	acres	(D)	(NA)	(D)	(NA)	(D)	(NA)
Cropland on which conservation tillage, excluding no till, practices were used	farms	2	(NA)	8	(NA)	-	(NA)
	acres	(D)	(NA)	145	(NA)	-	(NA)
Irrigated land	farms	39	21	45	72	2	2
	acres	225	146	1,072	1,546	(D)	(D)
Harvested cropland	farms	37	20	43	66	2	2
	acres	(D)	(D)	(D)	1,538	(D)	(D)
Pastureland and other land	farms	2	1	3	6	-	-
	acres	(D)	(D)	(D)	8	-	-
FERTILIZER AND CHEMICALS							
Commercial fertilizer, lime, and soil conditioners	farms	36	24	80	115	3	1
	acres	429	571	7,184	8,898	(D)	(D)
Manure used	farms	19	7	18	23	2	1
	acres	93	53	813	714	(D)	(D)
Acres treated to control -							
Insects	farms	16	3	8	13	1	-
	acres	86	(D)	348	543	(D)	-
Weeds, grass, or brush	farms	18	4	32	32	2	1
	acres	(D)	20	4,192	2,897	(D)	(D)
Nematodes	farms	-	-	-	1	-	-
	acres	-	-	-	(D)	-	-
Diseases in crops and orchards	farms	2	2	2	3	-	1
	acres	(D)	(D)	(D)	(D)	-	(D)
Chemicals used to control growth, thin fruit, ripen, or defoliate	farms	1	2	1	2	-	-
	acres	(D)	(D)	(D)	(D)	-	-
SELECTED CROPS HARVESTED							
Corn, all	farms	-	-	-	-	-	-
	acres	-	-	-	-	-	-
Soybeans for beans	farms	-	-	-	-	-	-
	acres	-	-	-	-	-	-
Small grains (wheat, oats, barley, rye)	farms	1	1	2	6	1	-
	acres	(D)	(D)	(D)	(D)	(D)	-
Cotton, all	farms	-	-	-	-	-	-
	acres	-	-	-	-	-	-
Rice	farms	-	-	-	-	-	-
	acres	-	-	-	-	-	-
Vegetables harvested for sale	farms	21	5	30	38	2	2
	acres	(D)	15	677	781	(D)	(D)
Land in orchards	farms	7	3	2	5	-	-
	acres	8	2	(D)	(D)	-	-
Nursery, greenhouse, floriculture, and sod	farms	39	16	30	47	4	-
	acres	82	(D)	(D)	(D)	1	-
All other crops (other than those listed above)	farms	51	23	93	122	5	2
	acres	515	(D)	9,499	8,989	(D)	(D)
LIVESTOCK AND POULTRY							
Cattle and calves inventory	farms	11	5	39	38	-	-
	number	70	(D)	1,091	1,087	-	-
Hogs and pigs inventory	farms	6	4	9	12	-	-
	number	42	(D)	92	200	-	-
Sheep and lambs inventory	farms	7	3	16	15	1	1
	number	21	6	254	306	(D)	(D)
Total horses and ponies inventory	farms	23	18	43	52	1	2
	number	170	131	293	357	(D)	(D)
Goats, all inventory	farms	9	4	13	14	-	-
	number	64	26	224	199	-	-
Chickens, all inventory	farms	18	5	32	32	1	2
	number	604	147	4,336	4,132	(D)	(D)

--continued

Table 1. **Summary by Hydrologic Unit Code: 2012 and 2007** (continued)

[For meaning of abbreviations and symbols, see introductory text.]

Item		H190207		H190301		H190302	
		2012	2007	2012	2007	2012	2007
FARMS AND LAND IN FARMS							
Farms	farms	15	15	8	13	2	-
Land in farms	acres	157,106	(D)	(D)	303,818	(D)	-
LAND USE AND PRACTICES							
Total cropland	farms	11	6	1	1	2	-
	acres	(D)	(D)	(D)	(D)	(D)	-
Harvested cropland	farms	9	6	-	1	2	-
	acres	14	121	-	(D)	(D)	-
Other pasture and grazing land that could have been used for crops without additional improvement (see text)	farms	1	1	-	-	1	-
	acres	(D)	(D)	-	-	(D)	-
Cropland idle or used for cover crops or soil-improvement but not harvested and not pastured or grazed	farms	2	-	1	-	2	-
	acres	(D)	-	(D)	-	(D)	-
Cropland on which all crops failed or were abandoned	farms	-	1	-	-	-	-
	acres	-	(D)	-	-	-	-
Cropland in cultivated summer fallow	farms	1	-	-	-	-	-
	acres	(D)	-	-	-	-	-
Total woodland	farms	4	3	-	-	-	-
	acres	36	60	-	-	-	-
Woodland pastured	farms	1	1	-	-	-	-
	acres	(D)	(D)	-	-	-	-
Woodland not pastured	farms	3	2	-	-	-	-
	acres	(D)	(D)	-	-	-	-
Permanent pasture and rangeland, other than cropland and woodland pastured (see text)	farms	8	10	8	12	-	-
	acres	156,115	(D)	(D)	(D)	-	-
Land in farmsteads, buildings, livestock facilities, ponds, roads, wasteland, etc.	farms	10	8	-	1	1	-
	acres	(D)	(D)	-	(D)	(D)	-
Cropland on which no-till practices were used	farms	-	(NA)	-	(NA)	-	(NA)
	acres	-	(NA)	-	(NA)	-	(NA)
Cropland on which conservation tillage, excluding no till, practices were used	farms	-	(NA)	-	(NA)	-	(NA)
	acres	-	(NA)	-	(NA)	-	(NA)
Irrigated land	farms	8	3	-	-	2	-
	acres	8	4	-	-	(D)	-
Harvested cropland	farms	8	3	-	-	2	-
	acres	8	4	-	-	(D)	-
Pastureland and other land	farms	-	-	-	-	-	-
	acres	-	-	-	-	-	-
FERTILIZER AND CHEMICALS							
Commercial fertilizer, lime, and soil conditioners	farms	5	4	-	-	1	-
	acres	6	(D)	-	-	(D)	-
Manure used	farms	3	-	-	1	2	-
	acres	3	-	-	(D)	(D)	-
Acres treated to control - Insects	farms	2	1	-	-	-	-
	acres	(D)	(D)	-	-	-	-
Weeds, grass, or brush	farms	-	3	-	-	-	-
	acres	-	(D)	-	-	-	-
Nematodes	farms	-	-	-	-	-	-
	acres	-	-	-	-	-	-
Diseases in crops and orchards	farms	-	-	-	-	-	-
	acres	-	-	-	-	-	-
Chemicals used to control growth, thin fruit, ripen, or defoliate	farms	-	-	-	-	-	-
	acres	-	-	-	-	-	-
SELECTED CROPS HARVESTED							
Corn, all	farms	-	-	-	-	-	-
	acres	-	-	-	-	-	-
Soybeans for beans	farms	-	-	-	-	-	-
	acres	-	-	-	-	-	-
Small grains (wheat, oats, barley, rye)	farms	-	1	-	-	-	-
	acres	-	(D)	-	-	-	-
Cotton, all	farms	-	-	-	-	-	-
	acres	-	-	-	-	-	-
Rice	farms	-	-	-	-	-	-
	acres	-	-	-	-	-	-
Vegetables harvested for sale	farms	5	2	-	1	2	-
	acres	3	(D)	-	(D)	(D)	-
Land in orchards	farms	-	-	-	-	-	-
	acres	-	-	-	-	-	-
Nursery, greenhouse, floriculture, and sod	farms	7	2	-	-	2	-
	acres	3	(D)	-	-	(D)	-
All other crops (other than those listed above)	farms	6	5	-	1	2	-
	acres	9	(D)	-	(D)	(D)	-
LIVESTOCK AND POULTRY							
Cattle and calves inventory	farms	5	7	4	4	-	-
	number	1,566	1,994	(D)	9,529	-	-
Hogs and pigs inventory	farms	-	1	-	-	-	-
	number	-	(D)	-	-	-	-
Sheep and lambs inventory	farms	1	1	1	1	-	-
	number	(D)	(D)	(D)	(D)	-	-
Total horses and ponies inventory	farms	5	6	3	2	-	-
	number	97	94	(D)	(D)	-	-
Goats, all inventory	farms	1	1	-	-	-	-
	number	(D)	(D)	-	-	-	-
Chickens, all inventory	farms	4	1	-	-	1	-
	number	501	(D)	-	-	(D)	-

--continued

Table 1. **Summary by Hydrologic Unit Code: 2012 and 2007** (continued)

[For meaning of abbreviations and symbols, see introductory text.]

Item		H190303		H190304		H190305	
		2012	2007	2012	2007	2012	2007
FARMS AND LAND IN FARMS							
Farms	farms	3	1	3	-	2	1
Land in farms	acres	60	(D)	(D)	-	(D)	(D)
LAND USE AND PRACTICES							
Total cropland	farms	3	1	1	-	2	1
	acres	14	(D)	(D)	-	(D)	(D)
Harvested cropland	farms	3	1	1	-	2	1
	acres	(D)	(D)	(D)	-	(D)	(D)
Other pasture and grazing land that could have been used for crops without additional improvement (see text)	farms	-	-	-	-	-	-
	acres	-	-	-	-	-	-
Cropland idle or used for cover crops or soil-improvement but not harvested and not pastured or grazed	farms	-	-	-	-	1	-
	acres	-	-	-	-	(D)	-
Cropland on which all crops failed or were abandoned	farms	1	-	1	-	1	-
	acres	(D)	-	(D)	-	(D)	-
Cropland in cultivated summer fallow	farms	-	-	-	-	1	-
	acres	-	-	-	-	(D)	-
Total woodland	farms	3	1	-	-	1	-
	acres	30	(D)	-	-	(D)	-
Woodland pastured	farms	-	-	-	-	-	-
	acres	-	-	-	-	-	-
Woodland not pastured	farms	3	1	-	-	1	-
	acres	30	(D)	-	-	(D)	-
Permanent pasture and rangeland, other than cropland and woodland pastured (see text)	farms	-	-	-	-	1	-
	acres	-	-	-	-	(D)	-
Land in farmsteads, buildings, livestock facilities, ponds, roads, wasteland, etc.	farms	3	1	3	-	2	-
	acres	16	(D)	(D)	-	(D)	-
Cropland on which no-till practices were used	farms	-	(NA)	-	(NA)	-	(NA)
	acres	-	(NA)	-	(NA)	-	(NA)
Cropland on which conservation tillage, excluding no till, practices were used	farms	-	(NA)	-	(NA)	-	(NA)
	acres	-	(NA)	-	(NA)	-	(NA)
Irrigated land	farms	3	1	-	-	2	-
	acres	8	(D)	-	-	(D)	-
Harvested cropland	farms	3	1	-	-	2	-
	acres	(D)	(D)	-	-	(D)	-
Pastureland and other land	farms	1	-	-	-	-	-
	acres	(D)	-	-	-	-	-
FERTILIZER AND CHEMICALS							
Commercial fertilizer, lime, and soil conditioners	farms	3	1	1	-	2	-
	acres	14	(D)	(D)	-	(D)	-
Manure used	farms	-	-	1	-	1	-
	acres	-	-	(D)	-	(D)	-
Acres treated to control - Insects	farms	2	-	-	-	-	-
	acres	(D)	-	-	-	-	-
Weeds, grass, or brush	farms	3	1	-	-	-	-
	acres	7	(D)	-	-	-	-
Nematodes	farms	-	-	-	-	-	-
	acres	-	-	-	-	-	-
Diseases in crops and orchards	farms	-	-	-	-	1	-
	acres	-	-	-	-	(D)	-
Chemicals used to control growth, thin fruit, ripen, or defoliate	farms	-	-	-	-	-	-
	acres	-	-	-	-	-	-
SELECTED CROPS HARVESTED							
Corn, all	farms	-	-	-	-	-	-
	acres	-	-	-	-	-	-
Soybeans for beans	farms	-	-	-	-	-	-
	acres	-	-	-	-	-	-
Small grains (wheat, oats, barley, rye)	farms	-	-	1	-	-	-
	acres	-	-	(D)	-	-	-
Cotton, all	farms	-	-	-	-	-	-
	acres	-	-	-	-	-	-
Rice	farms	-	-	-	-	-	-
	acres	-	-	-	-	-	-
Vegetables harvested for sale	farms	1	1	1	-	2	1
	acres	(D)	(D)	(D)	-	(D)	(D)
Land in orchards	farms	-	-	-	-	-	-
	acres	-	-	-	-	-	-
Nursery, greenhouse, floriculture, and sod	farms	3	1	-	-	2	-
	acres	(Z)	(D)	-	-	(D)	-
All other crops (other than those listed above)	farms	2	1	1	-	2	-
	acres	(D)	(D)	(D)	-	(D)	-
LIVESTOCK AND POULTRY							
Cattle and calves inventory	farms	-	-	1	-	-	-
	number	-	-	(D)	-	-	-
Hogs and pigs inventory	farms	-	-	-	-	-	-
	number	-	-	-	-	-	-
Sheep and lambs inventory	farms	-	-	-	-	-	-
	number	-	-	-	-	-	-
Total horses and ponies inventory	farms	-	-	-	-	-	-
	number	-	-	-	-	-	-
Goats, all inventory	farms	-	-	1	-	-	-
	number	-	-	(D)	-	-	-
Chickens, all inventory	farms	-	-	3	-	1	-
	number	-	-	953	-	(D)	-

--continued

Table 1. **Summary by Hydrologic Unit Code: 2012 and 2007** (continued)

[For meaning of abbreviations and symbols, see introductory text.]

Item		H190401		H190402		H190403	
		2012	2007	2012	2007	2012	2007
FARMS AND LAND IN FARMS							
Farms	farms	17	27	3	-	-	1
Land in farms	acres	16,962	18,039	35	-	-	(D)
LAND USE AND PRACTICES							
Total cropland	farms	17	26	2	-	-	1
	acres	8,576	11,576	(D)	-	-	(D)
Harvested cropland	farms	14	21	2	-	-	-
	acres	2,580	3,176	(D)	-	-	-
Other pasture and grazing land that could have been used for crops without additional improvement (see text)	farms	2	3	-	-	-	1
	acres	(D)	585	-	-	-	(D)
Cropland idle or used for cover crops or soil-improvement but not harvested and not pastured or grazed	farms	9	14	2	-	-	-
	acres	4,669	7,295	(D)	-	-	-
Cropland on which all crops failed or were abandoned	farms	2	3	-	-	-	-
	acres	(D)	(D)	-	-	-	-
Cropland in cultivated summer fallow	farms	2	5	-	-	-	-
	acres	(D)	(D)	-	-	-	-
Total woodland	farms	11	14	2	-	-	-
	acres	2,814	2,154	(D)	-	-	-
Woodland pastured	farms	3	2	-	-	-	-
	acres	(D)	(D)	-	-	-	-
Woodland not pastured	farms	9	13	2	-	-	-
	acres	(D)	(D)	(D)	-	-	-
Permanent pasture and rangeland, other than cropland and woodland pastured (see text)	farms	7	11	1	-	-	1
	acres	3,843	2,709	(D)	-	-	(D)
Land in farmsteads, buildings, livestock facilities, ponds, roads, wasteland, etc.	farms	13	18	3	-	-	1
	acres	1,729	1,600	6	-	-	(D)
Cropland on which no-till practices were used	farms	1	(NA)	-	(NA)	-	(NA)
	acres	(D)	(NA)	-	(NA)	-	(NA)
Cropland on which conservation tillage, excluding no till, practices were used	farms	-	(NA)	-	(NA)	-	(NA)
	acres	-	(NA)	-	(NA)	-	(NA)
Irrigated land	farms	3	4	-	-	-	-
	acres	(D)	686	-	-	-	-
Harvested cropland	farms	3	4	-	-	-	-
	acres	(D)	(D)	-	-	-	-
Pastureland and other land	farms	1	2	-	-	-	-
	acres	(D)	(D)	-	-	-	-
FERTILIZER AND CHEMICALS							
Commercial fertilizer, lime, and soil conditioners	farms	12	21	-	-	-	-
	acres	4,071	3,755	-	-	-	-
Manure used	farms	6	5	-	-	-	-
	acres	168	285	-	-	-	-
Acres treated to control - Insects	farms	-	2	-	-	-	-
	acres	-	(D)	-	-	-	-
Weeds, grass, or brush	farms	5	6	-	-	-	-
	acres	2,271	1,622	-	-	-	-
Nematodes	farms	-	-	-	-	-	-
	acres	-	-	-	-	-	-
Diseases in crops and orchards	farms	1	-	-	-	-	-
	acres	(D)	-	-	-	-	-
Chemicals used to control growth, thin fruit, ripen, or defoliate	farms	-	1	-	-	-	-
	acres	-	(D)	-	-	-	-
SELECTED CROPS HARVESTED							
Corn, all	farms	-	-	-	-	-	-
	acres	-	-	-	-	-	-
Soybeans for beans	farms	-	-	-	-	-	-
	acres	-	-	-	-	-	-
Small grains (wheat, oats, barley, rye)	farms	4	3	-	-	-	-
	acres	(D)	(D)	-	-	-	-
Cotton, all	farms	-	-	-	-	-	-
	acres	-	-	-	-	-	-
Rice	farms	-	-	-	-	-	-
	acres	-	-	-	-	-	-
Vegetables harvested for sale	farms	-	2	-	-	-	-
	acres	-	(D)	-	-	-	-
Land in orchards	farms	-	-	-	-	-	-
	acres	-	-	-	-	-	-
Nursery, greenhouse, floriculture, and sod	farms	3	1	2	-	-	-
	acres	(D)	(D)	(D)	-	-	-
All other crops (other than those listed above)	farms	13	19	2	-	-	-
	acres	(D)	(D)	(D)	-	-	-
LIVESTOCK AND POULTRY							
Cattle and calves inventory	farms	5	5	1	-	-	1
	number	162	299	(D)	-	-	(D)
Hogs and pigs inventory	farms	1	1	-	-	-	-
	number	(D)	(D)	-	-	-	-
Sheep and lambs inventory	farms	2	2	-	-	-	1
	number	(D)	(D)	-	-	-	(D)
Total horses and ponies inventory	farms	5	8	-	-	-	-
	number	40	62	-	-	-	-
Goats, all inventory	farms	-	-	-	-	-	-
	number	-	-	-	-	-	-
Chickens, all inventory	farms	3	1	1	-	-	1
	number	77	(D)	(D)	-	-	(D)

--continued

Table 1. **Summary by Hydrologic Unit Code: 2012 and 2007** (continued)

[For meaning of abbreviations and symbols, see introductory text.]

Item		H190404		H190405		H190406	
		2012	2007	2012	2007	2012	2007
FARMS AND LAND IN FARMS							
Farms	farms	10	17	177	164	5	1
Land in farms	acres	6,195	6,639	72,747	81,453	(D)	(D)
LAND USE AND PRACTICES							
Total cropland	farms	10	15	143	139	5	1
	acres	4,207	4,538	46,568	45,237	(D)	(D)
Harvested cropland	farms	7	12	121	109	4	1
	acres	2,217	1,756	11,912	11,476	4	(D)
Other pasture and grazing land that could have been used for crops without additional improvement (see text)	farms	-	3	10	19	-	-
	acres	-	(D)	2,418	2,786	-	-
Cropland idle or used for cover crops or soil-improvement but not harvested and not pastured or grazed	farms	6	6	52	61	-	1
	acres	(D)	1,737	28,688	26,896	-	(D)
Cropland on which all crops failed or were abandoned	farms	-	4	14	22	1	-
	acres	-	(D)	589	719	(D)	-
Cropland in cultivated summer fallow	farms	1	3	28	20	-	-
	acres	(D)	(D)	2,961	3,360	-	-
Total woodland	farms	7	13	95	101	3	1
	acres	761	1,268	13,631	17,700	(D)	(D)
Woodland pastured	farms	-	1	17	20	-	1
	acres	-	(D)	461	591	-	(D)
Woodland not pastured	farms	7	12	88	92	3	1
	acres	761	(D)	13,170	17,109	(D)	(D)
Permanent pasture and rangeland, other than cropland and woodland pastured (see text)	farms	3	5	57	42	-	1
	acres	(D)	(D)	7,244	(D)	-	(D)
Land in farmsteads, buildings, livestock facilities, ponds, roads, wasteland, etc.	farms	7	12	134	109	2	1
	acres	(D)	(D)	5,304	(D)	(D)	(D)
Cropland on which no-till practices were used	farms	-	(NA)	5	(NA)	2	(NA)
	acres	-	(NA)	25	(NA)	(D)	(NA)
Cropland on which conservation tillage, excluding no till, practices were used	farms	-	(NA)	6	(NA)	-	(NA)
	acres	-	(NA)	2,301	(NA)	-	(NA)
Irrigated land	farms	1	3	42	37	2	1
	acres	(D)	(D)	782	(D)	(D)	(D)
Harvested cropland	farms	1	2	42	37	2	1
	acres	(D)	(D)	782	(D)	(D)	(D)
Pastureland and other land	farms	-	1	-	1	-	-
	acres	-	(D)	-	(D)	-	-
FERTILIZER AND CHEMICALS							
Commercial fertilizer, lime, and soil conditioners	farms	6	8	76	87	4	1
	acres	1,426	2,195	10,852	9,505	4	(D)
Manure used	farms	2	-	31	17	-	1
	acres	(D)	-	468	197	-	(D)
Acres treated to control - Insects	farms	1	-	9	5	-	-
	acres	(D)	-	76	45	-	-
Weeds, grass, or brush	farms	1	2	40	25	-	-
	acres	(D)	(D)	8,566	4,775	-	-
Nematodes	farms	-	-	2	1	-	-
	acres	-	-	(D)	(D)	-	-
Diseases in crops and orchards	farms	-	-	-	-	-	-
	acres	-	-	-	-	-	-
Chemicals used to control growth, thin fruit, ripen, or defoliate	farms	-	-	3	3	-	-
	acres	-	-	8	(D)	-	-
SELECTED CROPS HARVESTED							
Corn, all	farms	-	-	-	-	-	-
	acres	-	-	-	-	-	-
Soybeans for beans	farms	-	-	-	-	-	-
	acres	-	-	-	-	-	-
Small grains (wheat, oats, barley, rye)	farms	1	-	13	14	-	-
	acres	(D)	-	4,509	3,933	-	-
Cotton, all	farms	-	-	-	-	-	-
	acres	-	-	-	-	-	-
Rice	farms	-	-	-	-	-	-
	acres	-	-	-	-	-	-
Vegetables harvested for sale	farms	1	2	37	32	4	-
	acres	(D)	(D)	253	331	(D)	-
Land in orchards	farms	-	-	5	1	-	-
	acres	-	-	(D)	(D)	-	-
Nursery, greenhouse, floriculture, and sod	farms	-	1	35	27	2	1
	acres	-	(D)	37	(D)	(D)	(D)
All other crops (other than those listed above)	farms	7	12	100	95	4	1
	acres	(D)	(D)	7,106	7,199	2	(D)
LIVESTOCK AND POULTRY							
Cattle and calves inventory	farms	2	4	26	31	-	-
	number	(D)	(D)	915	578	-	-
Hogs and pigs inventory	farms	1	2	11	10	-	-
	number	(D)	(D)	233	124	-	-
Sheep and lambs inventory	farms	1	1	11	13	-	-
	number	(D)	(D)	117	103	-	-
Total horses and ponies inventory	farms	2	4	39	40	-	1
	number	(D)	32	280	299	-	(D)
Goats, all inventory	farms	-	-	14	9	-	-
	number	-	-	171	76	-	-
Chickens, all inventory	farms	1	1	27	21	-	-
	number	(D)	(D)	2,198	683	-	-

--continued

Table 1. **Summary by Hydrologic Unit Code: 2012 and 2007** (continued)

[For meaning of abbreviations and symbols, see introductory text.]

Item		H190407		H190408		H190501	
		2012	2007	2012	2007	2012	2007
FARMS AND LAND IN FARMS							
Farms	farms	2	-	4	2	5	4
Land in farms	acres	(D)	-	419	(D)	(D)	(D)
LAND USE AND PRACTICES							
Total cropland	farms	2	-	2	1	2	1
	acres	(D)	-	(D)	(D)	(D)	(D)
Harvested cropland	farms	2	-	1	-	2	1
	acres	(D)	-	(D)	-	(D)	(D)
Other pasture and grazing land that could have been used for crops without additional improvement (see text)	farms	-	-	-	-	-	-
	acres	-	-	-	-	-	-
Cropland idle or used for cover crops or soil-improvement but not harvested and not pastured or grazed	farms	-	-	1	1	-	-
	acres	-	-	(D)	(D)	-	-
Cropland on which all crops failed or were abandoned	farms	-	-	-	-	-	-
	acres	-	-	-	-	-	-
Cropland in cultivated summer fallow	farms	-	-	-	-	-	-
	acres	-	-	-	-	-	-
Total woodland	farms	2	-	1	1	-	-
	acres	(D)	-	(D)	(D)	-	-
Woodland pastured	farms	-	-	-	-	-	-
	acres	-	-	-	-	-	-
Woodland not pastured	farms	2	-	1	1	-	-
	acres	(D)	-	(D)	(D)	-	-
Permanent pasture and rangeland, other than cropland and woodland pastured (see text)	farms	-	-	2	1	3	3
	acres	-	-	(D)	(D)	(D)	(D)
Land in farmsteads, buildings, livestock facilities, ponds, roads, wasteland, etc.	farms	2	-	3	2	-	-
	acres	(D)	-	(D)	(D)	-	-
Cropland on which no-till practices were used	farms	1	(NA)	-	(NA)	-	(NA)
	acres	(D)	(NA)	-	(NA)	-	(NA)
Cropland on which conservation tillage, excluding no till, practices were used	farms	-	(NA)	1	(NA)	-	(NA)
	acres	-	(NA)	(D)	(NA)	-	(NA)
Irrigated land	farms	-	-	1	-	2	1
	acres	-	-	(D)	-	(D)	(D)
Harvested cropland	farms	-	-	1	-	2	1
	acres	-	-	(D)	-	(D)	(D)
Pastureland and other land	farms	-	-	-	-	-	-
	acres	-	-	-	-	-	-
FERTILIZER AND CHEMICALS							
Commercial fertilizer, lime, and soil conditioners	farms	1	-	1	-	1	1
	acres	(D)	-	(D)	-	(D)	(D)
Manure used	farms	1	-	-	-	1	-
	acres	(D)	-	-	-	(D)	-
Acres treated to control - Insects	farms	1	-	-	-	1	-
	acres	(D)	-	-	-	(D)	-
Weeds, grass, or brush	farms	1	-	-	-	1	-
	acres	(D)	-	-	-	(D)	-
Nematodes	farms	-	-	-	-	-	-
	acres	-	-	-	-	-	-
Diseases in crops and orchards	farms	-	-	-	-	-	-
	acres	-	-	-	-	-	-
Chemicals used to control growth, thin fruit, ripen, or defoliate	farms	-	-	-	-	-	-
	acres	-	-	-	-	-	-
SELECTED CROPS HARVESTED							
Corn, all	farms	-	-	-	-	-	-
	acres	-	-	-	-	-	-
Soybeans for beans	farms	-	-	-	-	-	-
	acres	-	-	-	-	-	-
Small grains (wheat, oats, barley, rye)	farms	-	-	-	-	-	-
	acres	-	-	-	-	-	-
Cotton, all	farms	-	-	-	-	-	-
	acres	-	-	-	-	-	-
Rice	farms	-	-	-	-	-	-
	acres	-	-	-	-	-	-
Vegetables harvested for sale	farms	1	-	1	-	1	-
	acres	(D)	-	(D)	-	(D)	-
Land in orchards	farms	-	-	-	-	-	-
	acres	-	-	-	-	-	-
Nursery, greenhouse, floriculture, and sod	farms	-	-	1	-	2	1
	acres	-	-	(D)	-	(D)	(D)
All other crops (other than those listed above)	farms	2	-	-	-	2	1
	acres	(D)	-	-	-	(D)	(D)
LIVESTOCK AND POULTRY							
Cattle and calves inventory	farms	-	-	-	-	-	-
	number	-	-	-	-	-	-
Hogs and pigs inventory	farms	-	-	-	-	-	-
	number	-	-	-	-	-	-
Sheep and lambs inventory	farms	-	-	-	-	-	-
	number	-	-	-	-	-	-
Total horses and ponies inventory	farms	1	-	1	1	-	-
	number	(D)	-	(D)	(D)	-	-
Goats, all inventory	farms	-	-	-	-	-	-
	number	-	-	-	-	-	-
Chickens, all inventory	farms	1	-	-	-	-	-
	number	(D)	-	-	-	-	-

--continued

Table 1. **Summary by Hydrologic Unit Code: 2012 and 2007** (continued)

[For meaning of abbreviations and symbols, see introductory text.]

Item		H190502		H190503		H190504	
		2012	2007	2012	2007	2012	2007
FARMS AND LAND IN FARMS							
Farms	farms	1	-	-	-	-	-
Land in farms	acres	(D)	-	-	-	-	-
LAND USE AND PRACTICES							
Total cropland	farms	-	-	-	-	-	-
	acres	-	-	-	-	-	-
Harvested cropland	farms	-	-	-	-	-	-
	acres	-	-	-	-	-	-
Other pasture and grazing land that could have been used for crops without additional improvement (see text)	farms	-	-	-	-	-	-
	acres	-	-	-	-	-	-
Cropland idle or used for cover crops or soil-improvement but not harvested and not pastured or grazed	farms	-	-	-	-	-	-
	acres	-	-	-	-	-	-
Cropland on which all crops failed or were abandoned	farms	-	-	-	-	-	-
	acres	-	-	-	-	-	-
Cropland in cultivated summer fallow	farms	-	-	-	-	-	-
	acres	-	-	-	-	-	-
Total woodland	farms	-	-	-	-	-	-
	acres	-	-	-	-	-	-
Woodland pastured	farms	-	-	-	-	-	-
	acres	-	-	-	-	-	-
Woodland not pastured	farms	-	-	-	-	-	-
	acres	-	-	-	-	-	-
Permanent pasture and rangeland, other than cropland and woodland pastured (see text)	farms	1	-	-	-	-	-
	acres	(D)	-	-	-	-	-
Land in farmsteads, buildings, livestock facilities, ponds, roads, wasteland, etc.	farms	-	-	-	-	-	-
	acres	-	-	-	-	-	-
Cropland on which no-till practices were used	farms	-	(NA)	-	(NA)	-	(NA)
	acres	-	(NA)	-	(NA)	-	(NA)
Cropland on which conservation tillage, excluding no till, practices were used	farms	-	(NA)	-	(NA)	-	(NA)
	acres	-	(NA)	-	(NA)	-	(NA)
Irrigated land	farms	-	-	-	-	-	-
	acres	-	-	-	-	-	-
Harvested cropland	farms	-	-	-	-	-	-
	acres	-	-	-	-	-	-
Pastureland and other land	farms	-	-	-	-	-	-
	acres	-	-	-	-	-	-
FERTILIZER AND CHEMICALS							
Commercial fertilizer, lime, and soil conditioners	farms	-	-	-	-	-	-
	acres	-	-	-	-	-	-
Manure used	farms	-	-	-	-	-	-
	acres	-	-	-	-	-	-
Acres treated to control - Insects	farms	-	-	-	-	-	-
	acres	-	-	-	-	-	-
Weeds, grass, or brush	farms	-	-	-	-	-	-
	acres	-	-	-	-	-	-
Nematodes	farms	-	-	-	-	-	-
	acres	-	-	-	-	-	-
Diseases in crops and orchards	farms	-	-	-	-	-	-
	acres	-	-	-	-	-	-
Chemicals used to control growth, thin fruit, ripen, or defoliate	farms	-	-	-	-	-	-
	acres	-	-	-	-	-	-
SELECTED CROPS HARVESTED							
Corn, all	farms	-	-	-	-	-	-
	acres	-	-	-	-	-	-
Soybeans for beans	farms	-	-	-	-	-	-
	acres	-	-	-	-	-	-
Small grains (wheat, oats, barley, rye)	farms	-	-	-	-	-	-
	acres	-	-	-	-	-	-
Cotton, all	farms	-	-	-	-	-	-
	acres	-	-	-	-	-	-
Rice	farms	-	-	-	-	-	-
	acres	-	-	-	-	-	-
Vegetables harvested for sale	farms	-	-	-	-	-	-
	acres	-	-	-	-	-	-
Land in orchards	farms	-	-	-	-	-	-
	acres	-	-	-	-	-	-
Nursery, greenhouse, floriculture, and sod	farms	-	-	-	-	-	-
	acres	-	-	-	-	-	-
All other crops (other than those listed above)	farms	-	-	-	-	-	-
	acres	-	-	-	-	-	-
LIVESTOCK AND POULTRY							
Cattle and calves inventory	farms	-	-	-	-	-	-
	number	-	-	-	-	-	-
Hogs and pigs inventory	farms	-	-	-	-	-	-
	number	-	-	-	-	-	-
Sheep and lambs inventory	farms	-	-	-	-	-	-
	number	-	-	-	-	-	-
Total horses and ponies inventory	farms	-	-	-	-	-	-
	number	-	-	-	-	-	-
Goats, all inventory	farms	-	-	-	-	-	-
	number	-	-	-	-	-	-
Chickens, all inventory	farms	-	-	-	-	-	-
	number	-	-	-	-	-	-

--continued

Table 1. **Summary by Hydrologic Unit Code: 2012 and 2007** (continued)

[For meaning of abbreviations and symbols, see introductory text.]

Item		H190601		H190602		H190603	
		2012	2007	2012	2007	2012	2007
FARMS AND LAND IN FARMS							
Farms	farms	-	-	-	-	-	-
Land in farms	acres	-	-	-	-	-	-
LAND USE AND PRACTICES							
Total cropland	farms	-	-	-	-	-	-
	acres	-	-	-	-	-	-
Harvested cropland	farms	-	-	-	-	-	-
	acres	-	-	-	-	-	-
Other pasture and grazing land that could have been used for crops without additional improvement (see text)	farms	-	-	-	-	-	-
	acres	-	-	-	-	-	-
Cropland idle or used for cover crops or soil-improvement but not harvested and not pastured or grazed	farms	-	-	-	-	-	-
	acres	-	-	-	-	-	-
Cropland on which all crops failed or were abandoned	farms	-	-	-	-	-	-
	acres	-	-	-	-	-	-
Cropland in cultivated summer fallow	farms	-	-	-	-	-	-
	acres	-	-	-	-	-	-
Total woodland	farms	-	-	-	-	-	-
	acres	-	-	-	-	-	-
Woodland pastured	farms	-	-	-	-	-	-
	acres	-	-	-	-	-	-
Woodland not pastured	farms	-	-	-	-	-	-
	acres	-	-	-	-	-	-
Permanent pasture and rangeland, other than cropland and woodland pastured (see text)	farms	-	-	-	-	-	-
	acres	-	-	-	-	-	-
Land in farmsteads, buildings, livestock facilities, ponds, roads, wasteland, etc.	farms	-	-	-	-	-	-
	acres	-	-	-	-	-	-
Cropland on which no-till practices were used	farms	-	(NA)	-	(NA)	-	(NA)
	acres	-	(NA)	-	(NA)	-	(NA)
Cropland on which conservation tillage, excluding no till, practices were used	farms	-	(NA)	-	(NA)	-	(NA)
	acres	-	(NA)	-	(NA)	-	(NA)
Irrigated land	farms	-	-	-	-	-	-
	acres	-	-	-	-	-	-
Harvested cropland	farms	-	-	-	-	-	-
	acres	-	-	-	-	-	-
Pastureland and other land	farms	-	-	-	-	-	-
	acres	-	-	-	-	-	-
FERTILIZER AND CHEMICALS							
Commercial fertilizer, lime, and soil conditioners	farms	-	-	-	-	-	-
	acres	-	-	-	-	-	-
Manure used	farms	-	-	-	-	-	-
	acres	-	-	-	-	-	-
Acres treated to control - Insects	farms	-	-	-	-	-	-
	acres	-	-	-	-	-	-
Weeds, grass, or brush	farms	-	-	-	-	-	-
	acres	-	-	-	-	-	-
Nematodes	farms	-	-	-	-	-	-
	acres	-	-	-	-	-	-
Diseases in crops and orchards	farms	-	-	-	-	-	-
	acres	-	-	-	-	-	-
Chemicals used to control growth, thin fruit, ripen, or defoliate	farms	-	-	-	-	-	-
	acres	-	-	-	-	-	-
SELECTED CROPS HARVESTED							
Corn, all	farms	-	-	-	-	-	-
	acres	-	-	-	-	-	-
Soybeans for beans	farms	-	-	-	-	-	-
	acres	-	-	-	-	-	-
Small grains (wheat, oats, barley, rye)	farms	-	-	-	-	-	-
	acres	-	-	-	-	-	-
Cotton, all	farms	-	-	-	-	-	-
	acres	-	-	-	-	-	-
Rice	farms	-	-	-	-	-	-
	acres	-	-	-	-	-	-
Vegetables harvested for sale	farms	-	-	-	-	-	-
	acres	-	-	-	-	-	-
Land in orchards	farms	-	-	-	-	-	-
	acres	-	-	-	-	-	-
Nursery, greenhouse, floriculture, and sod	farms	-	-	-	-	-	-
	acres	-	-	-	-	-	-
All other crops (other than those listed above)	farms	-	-	-	-	-	-
	acres	-	-	-	-	-	-
LIVESTOCK AND POULTRY							
Cattle and calves inventory	farms	-	-	-	-	-	-
	number	-	-	-	-	-	-
Hogs and pigs inventory	farms	-	-	-	-	-	-
	number	-	-	-	-	-	-
Sheep and lambs inventory	farms	-	-	-	-	-	-
	number	-	-	-	-	-	-
Total horses and ponies inventory	farms	-	-	-	-	-	-
	number	-	-	-	-	-	-
Goats, all inventory	farms	-	-	-	-	-	-
	number	-	-	-	-	-	-
Chickens, all inventory	farms	-	-	-	-	-	-
	number	-	-	-	-	-	-

--continued

Table 1. **Summary by Hydrologic Unit Code: 2012 and 2007** (continued)

[For meaning of abbreviations and symbols, see introductory text.]

Item		H190604		H190605	
		2012	2007	2012	2007
FARMS AND LAND IN FARMS					
Farms	farms	-	-	-	-
Land in farms	acres	-	-	-	-
LAND USE AND PRACTICES					
Total cropland	farms	-	-	-	-
	acres	-	-	-	-
Harvested cropland	farms	-	-	-	-
	acres	-	-	-	-
Other pasture and grazing land that could have been used for crops without additional improvement (see text)	farms	-	-	-	-
	acres	-	-	-	-
Cropland idle or used for cover crops or soil-improvement but not harvested and not pastured or grazed	farms	-	-	-	-
	acres	-	-	-	-
Cropland on which all crops failed or were abandoned	farms	-	-	-	-
	acres	-	-	-	-
Cropland in cultivated summer fallow	farms	-	-	-	-
	acres	-	-	-	-
Total woodland	farms	-	-	-	-
	acres	-	-	-	-
Woodland pastured	farms	-	-	-	-
	acres	-	-	-	-
Woodland not pastured	farms	-	-	-	-
	acres	-	-	-	-
Permanent pasture and rangeland, other than cropland and woodland pastured (see text)	farms	-	-	-	-
	acres	-	-	-	-
Land in farmsteads, buildings, livestock facilities, ponds, roads, wasteland, etc.	farms	-	-	-	-
	acres	-	-	-	-
Cropland on which no-till practices were used	farms	-	(NA)	-	(NA)
	acres	-	(NA)	-	(NA)
Cropland on which conservation tillage, excluding no till, practices were used	farms	-	(NA)	-	(NA)
	acres	-	(NA)	-	(NA)
Irrigated land	farms	-	-	-	-
	acres	-	-	-	-
Harvested cropland	farms	-	-	-	-
	acres	-	-	-	-
Pastureland and other land	farms	-	-	-	-
	acres	-	-	-	-
FERTILIZER AND CHEMICALS					
Commercial fertilizer, lime, and soil conditioners	farms	-	-	-	-
	acres	-	-	-	-
Manure used	farms	-	-	-	-
	acres	-	-	-	-
Acres treated to control -					
Insects	farms	-	-	-	-
	acres	-	-	-	-
Weeds, grass, or brush	farms	-	-	-	-
	acres	-	-	-	-
Nematodes	farms	-	-	-	-
	acres	-	-	-	-
Diseases in crops and orchards	farms	-	-	-	-
	acres	-	-	-	-
Chemicals used to control growth, thin fruit, ripen, or defoliate	farms	-	-	-	-
	acres	-	-	-	-
SELECTED CROPS HARVESTED					
Corn, all	farms	-	-	-	-
	acres	-	-	-	-
Soybeans for beans	farms	-	-	-	-
	acres	-	-	-	-
Small grains (wheat, oats, barley, rye)	farms	-	-	-	-
	acres	-	-	-	-
Cotton, all	farms	-	-	-	-
	acres	-	-	-	-
Rice	farms	-	-	-	-
	acres	-	-	-	-
Vegetables harvested for sale	farms	-	-	-	-
	acres	-	-	-	-
Land in orchards	farms	-	-	-	-
	acres	-	-	-	-
Nursery, greenhouse, floriculture, and sod	farms	-	-	-	-
	acres	-	-	-	-
All other crops (other than those listed above)	farms	-	-	-	-
	acres	-	-	-	-
LIVESTOCK AND POULTRY					
Cattle and calves inventory	farms	-	-	-	-
	number	-	-	-	-
Hogs and pigs inventory	farms	-	-	-	-
	number	-	-	-	-
Sheep and lambs inventory	farms	-	-	-	-
	number	-	-	-	-
Total horses and ponies inventory	farms	-	-	-	-
	number	-	-	-	-
Goats, all inventory	farms	-	-	-	-
	number	-	-	-	-
Chickens, all inventory	farms	-	-	-	-
	number	-	-	-	-

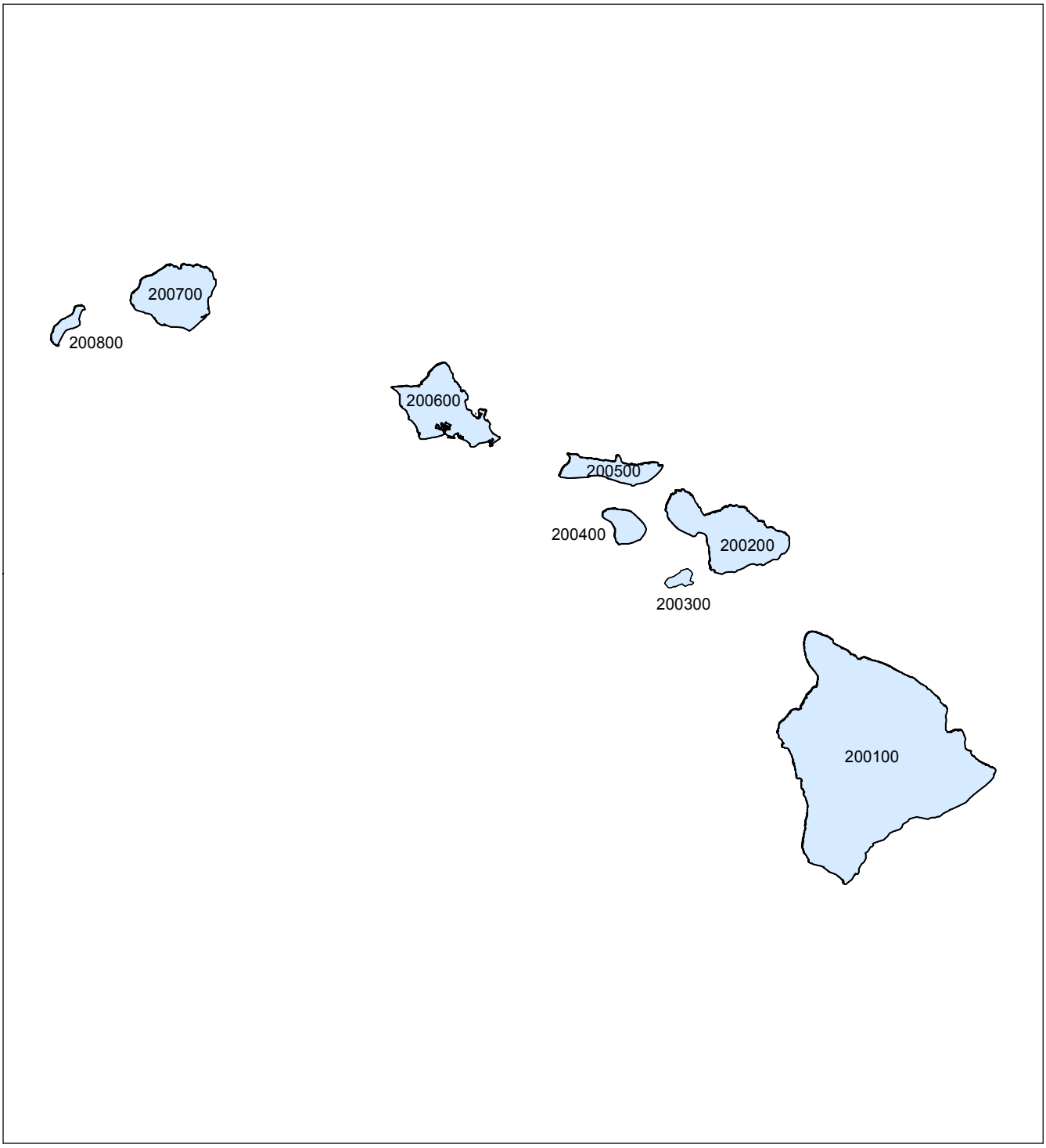

Hawaii
Water Resource Region 20
HUC6 Level Watersheds

Source: U.S. Geological Survey

Hawaii
Water Resource Region 20

Watershed Name	Hydrologic Unit Code
Hawaii	200100
Maui	200200
Kahoolawe	200300
Lanai	200400
Molokai	200500
Oahu	200600
Kauai	200700
Niihau	200800

Table 1. **Summary by Hydrologic Unit Code: 2012 and 2007** (continued)

[For meaning of abbreviations and symbols, see introductory text.]

Item	United States		H20 Hawaii		H200100	
	2012	2007	2012	2007	2012	2007
FARMS AND LAND IN FARMS						
Farms ....farms	2,109,303	2,204,792	7,000	7,521	4,282	4,650
Land in farms ....acres	914,527,657	922,095,840	1,129,317	1,121,329	686,856	683,819
LAND USE AND PRACTICES						
Total cropland ....farms	1,551,654	1,685,339	5,551	6,281	3,398	3,909
....acres	389,690,414	406,424,909	174,042	177,626	72,028	81,837
Harvested cropland ....farms	1,288,875	1,328,004	5,293	6,044	3,229	3,762
....acres	314,964,600	309,607,601	99,031	103,120	57,807	56,310
Other pasture and grazing land that could have been used for crops without additional improvement (see text) ....farms	141,537	404,753	204	366	143	215
....acres	12,802,847	35,771,154	7,538	23,493	(D)	17,072
Cropland idle or used for cover crops or soil-improvement but not harvested and not pastured or grazed ....farms	381,453	360,225	719	1,021	412	626
....acres	36,382,032	37,968,749	60,475	44,336	(D)	6,696
Cropland on which all crops failed or were abandoned ....farms	97,248	89,587	294	298	198	196
....acres	11,395,368	7,405,898	2,410	1,846	1,874	1,249
Cropland in cultivated summer fallow ....farms	61,442	67,960	152	126	64	48
....acres	14,145,567	15,671,507	4,588	4,831	536	510
Total woodland ....farms	840,399	843,294	544	572	344	410
....acres	77,012,907	75,098,603	92,734	79,041	57,747	46,137
Woodland pastured ....farms	350,761	370,297	188	171	110	120
....acres	27,999,006	28,609,690	23,766	22,570	10,823	(D)
Woodland not pastured ....farms	606,279	596,123	392	429	254	306
....acres	49,013,901	46,488,913	68,968	56,471	46,924	(D)
Permanent pasture and rangeland, other than cropland and woodland pastured (see text) ....farms	1,176,156	1,132,606	1,866	1,706	1,232	1,130
....acres	415,309,280	408,832,116	770,085	738,271	505,802	485,688
Land in farmsteads, buildings, livestock facilities, ponds, roads, wasteland, etc. ....farms	1,338,485	1,126,272	3,076	2,998	1,831	1,732
....acres	32,515,057	31,740,212	92,456	126,391	51,279	70,157
Cropland on which no-till practices were used ....farms	278,290	(NA)	1,012	(NA)	328	(NA)
....acres	96,476,496	(NA)	3,513	(NA)	1,154	(NA)
Cropland on which conservation tillage, excluding no till, practices were used ....farms	195,738	(NA)	385	(NA)	219	(NA)
....acres	76,639,804	(NA)	3,854	(NA)	558	(NA)
Irrigated land ....farms	296,303	301,028	2,498	2,810	1,026	1,166
....acres	55,822,231	56,599,305	81,813	58,635	(D)	8,097
Harvested cropland ....farms	261,281	256,105	2,355	2,719	982	1,133
....acres	52,092,384	51,537,104	41,960	47,825	(D)	6,559
Pastureland and other land ....farms	60,330	72,585	204	173	70	67
....acres	3,729,847	5,062,201	39,853	10,810	(D)	1,538
FERTILIZER AND CHEMICALS						
Commercial fertilizer, lime, and soil conditioners ....farms	877,907	1,022,036	3,450	4,785	2,193	3,077
....acres	247,802,465	265,995,497	109,503	116,530	43,806	48,729
Manure used ....farms	275,420	307,073	634	705	374	428
....acres	22,072,968	22,096,315	5,165	3,859	3,301	2,121
Acres treated to control - Insects ....farms	361,286	354,357	2,349	2,012	1,424	1,179
....acres	100,719,008	90,947,822	30,417	33,474	10,701	15,378
Weeds, grass, or brush ....farms	794,320	703,884	3,299	3,053	2,091	2,100
....acres	285,510,954	226,295,783	114,713	98,108	43,662	45,872
Nematodes ....farms	58,865	34,992	379	253	205	143
....acres	14,454,000	7,560,158	4,089	6,889	1,566	400
Diseases in crops and orchards ....farms	121,682	97,333	963	836	539	450
....acres	35,006,868	22,693,212	9,143	9,716	3,531	3,152
Chemicals used to control growth, thin fruit, ripen, or defoliate ....farms	53,200	44,638	338	255	197	159
....acres	13,136,568	12,125,799	19,000	15,677	(D)	759
SELECTED CROPS HARVESTED						
Corn, all ....farms	376,179	375,631	16	14	1	-
....acres	94,609,673	92,228,203	5,668	3,115	(D)	-
Soybeans for beans ....farms	302,963	279,110	2	-	-	-
....acres	76,104,780	63,915,821	(D)	-	-	-
Small grains (wheat, oats, barley, rye) ....farms	184,481	201,413	-	-	-	-
....acres	53,668,136	56,231,436	-	-	-	-
Cotton, all ....farms	18,155	18,605	-	-	-	-
....acres	9,384,080	10,493,238	-	-	-	-
Rice ....farms	5,591	6,084	-	-	-	-
....acres	2,693,759	2,758,792	-	-	-	-
Vegetables harvested for sale ....farms	72,045	69,172	960	901	323	294
....acres	4,180,891	4,356,880	8,269	6,243	1,537	975
Land in orchards ....farms	106,488	115,935	3,488	4,443	2,520	3,124
....acres	5,199,729	5,039,476	35,832	36,652	(D)	28,580
Nursery, greenhouse, floriculture, and sod ....farms	54,557	41,708	1,457	1,311	625	620
....acres	892,089	721,458	3,576	2,762	1,660	1,454
All other crops (other than those listed above) ....farms	931,925	986,391	2,295	2,916	1,288	1,612
....acres	72,024,554	79,856,490	45,718	54,810	(D)	25,331
LIVESTOCK AND POULTRY						
Cattle and calves inventory ....farms	913,246	963,669	1,314	1,142	917	762
....number	89,994,614	96,347,858	133,957	151,479	98,059	108,093
Hogs and pigs inventory ....farms	63,246	75,442	231	225	70	89
....number	66,026,785	67,786,318	11,441	14,933	931	1,350
Sheep and lambs inventory ....farms	88,338	83,134	353	394	296	325
....number	5,364,844	5,819,162	21,921	22,376	(D)	(D)
Total horses and ponies inventory ....farms	504,795	575,942	669	842	401	510
....number	3,621,348	4,028,827	5,114	6,547	2,667	3,274
Goats, all inventory ....farms	128,456	144,466	420	343	173	164
....number	2,621,514	3,140,529	12,996	9,169	4,109	3,024
Chickens, all inventory ....farms	221,779	166,680	571	383	342	258
....number	1,974,854,740	2,058,223,629	298,844	(D)	(D)	(D)

--continued

Table 1. **Summary by Hydrologic Unit Code: 2012 and 2007** (continued)

[For meaning of abbreviations and symbols, see introductory text.]

Item		H200200		H200300		H200400	
		2012	2007	2012	2007	2012	2007
FARMS AND LAND IN FARMS							
Farms	farms	894	880	-	-	32	57
Land in farms	acres	150,733	158,079	-	-	1,705	6,419
LAND USE AND PRACTICES							
Total cropland	farms	739	754	-	-	28	50
	acres	45,850	50,285	-	-	114	261
Harvested cropland	farms	701	722	-	-	26	50
	acres	22,178	24,553	-	-	(D)	170
Other pasture and grazing land that could have been used for crops without additional improvement (see text)	farms	34	74	-	-	-	4
	acres	(D)	2,186	-	-	-	24
Cropland idle or used for cover crops or soil-improvement but not harvested and not pastured or grazed	farms	83	99	-	-	3	16
	acres	(D)	(D)	-	-	(D)	41
Cropland on which all crops failed or were abandoned	farms	29	25	-	-	3	4
	acres	120	211	-	-	13	(D)
Cropland in cultivated summer fallow	farms	27	17	-	-	1	4
	acres	407	(D)	-	-	(D)	(D)
Total woodland	farms	73	51	-	-	3	3
	acres	15,659	9,301	-	-	(D)	(D)
Woodland pastured	farms	26	11	-	-	1	1
	acres	(D)	(D)	-	-	(D)	(D)
Woodland not pastured	farms	58	41	-	-	2	3
	acres	(D)	(D)	-	-	(D)	(D)
Permanent pasture and rangeland, other than cropland and woodland pastured (see text)	farms	231	215	-	-	5	11
	acres	82,478	84,847	-	-	(D)	(D)
Land in farmsteads, buildings, livestock facilities, ponds, roads, wasteland, etc.	farms	464	367	-	-	15	36
	acres	6,746	13,646	-	-	53	98
Cropland on which no-till practices were used	farms	225	(NA)	-	(NA)	11	(NA)
	acres	855	(NA)	-	(NA)	16	(NA)
Cropland on which conservation tillage, excluding no till, practices were used	farms	46	(NA)	-	(NA)	1	(NA)
	acres	338	(NA)	-	(NA)	(D)	(NA)
Irrigated land	farms	467	464	-	-	26	42
	acres	(D)	23,899	-	-	142	193
Harvested cropland	farms	442	450	-	-	22	42
	acres	(D)	22,458	-	-	54	133
Pastureland and other land	farms	34	32	-	-	4	3
	acres	(D)	1,441	-	-	88	60
FERTILIZER AND CHEMICALS							
Commercial fertilizer, lime, and soil conditioners	farms	405	534	-	-	21	39
	acres	38,881	39,952	-	-	280	(D)
Manure used	farms	110	84	-	-	5	8
	acres	363	284	-	-	17	37
Acres treated to control -							
Insects	farms	269	218	-	-	15	13
	acres	3,434	4,070	-	-	(D)	62
Weeds, grass, or brush	farms	382	269	-	-	17	16
	acres	43,390	26,477	-	-	271	(D)
Nematodes	farms	46	43	-	-	2	7
	acres	578	(D)	-	-	(D)	19
Diseases in crops and orchards	farms	136	123	-	-	6	10
	acres	922	1,239	-	-	16	32
Chemicals used to control growth, thin fruit, ripen, or defoliate	farms	53	20	-	-	7	2
	acres	(D)	(D)	-	-	11	(D)
SELECTED CROPS HARVESTED							
Corn, all	farms	1	-	-	-	-	-
	acres	(D)	-	-	-	-	-
Soybeans for beans	farms	-	-	-	-	-	-
	acres	-	-	-	-	-	-
Small grains (wheat, oats, barley, rye)	farms	-	-	-	-	-	-
	acres	-	-	-	-	-	-
Cotton, all	farms	-	-	-	-	-	-
	acres	-	-	-	-	-	-
Rice	farms	-	-	-	-	-	-
	acres	-	-	-	-	-	-
Vegetables harvested for sale	farms	174	153	-	-	9	17
	acres	1,231	599	-	-	(D)	71
Land in orchards	farms	400	459	-	-	20	43
	acres	(D)	(D)	-	-	33	70
Nursery, greenhouse, floriculture, and sod	farms	262	197	-	-	11	9
	acres	585	389	-	-	9	11
All other crops (other than those listed above)	farms	312	409	-	-	10	35
	acres	(D)	(D)	-	-	(D)	18
LIVESTOCK AND POULTRY							
Cattle and calves inventory	farms	132	130	-	-	1	7
	number	14,495	20,915	-	-	(D)	(D)
Hogs and pigs inventory	farms	48	38	-	-	1	-
	number	1,920	2,786	-	-	(D)	-
Sheep and lambs inventory	farms	22	31	-	-	-	-
	number	649	503	-	-	-	-
Total horses and ponies inventory	farms	73	125	-	-	1	4
	number	448	941	-	-	(D)	30
Goats, all inventory	farms	91	66	-	-	6	3
	number	5,811	2,372	-	-	(D)	269
Chickens, all inventory	farms	92	62	-	-	1	8
	number	3,907	1,230	-	-	(D)	220

--continued

Table 1. **Summary by Hydrologic Unit Code: 2012 and 2007** (continued)

[For meaning of abbreviations and symbols, see introductory text.]

Item		H200500		H200600	
		2012	2007	2012	2007
FARMS AND LAND IN FARMS					
Farms	farms	202	219	999	967
Land in farms	acres	76,728	61,070	(D)	(D)
LAND USE AND PRACTICES					
Total cropland	farms	135	171	835	793
	acres	3,614	4,011	22,200	18,896
Harvested cropland	farms	125	156	821	778
	acres	1,608	(D)	10,554	9,518
Other pasture and grazing land that could have been used for crops without additional improvement (see text)	farms	7	18	4	13
	acres	65	173	(D)	1,672
Cropland idle or used for cover crops or soil-improvement but not harvested and not pastured or grazed	farms	26	35	122	135
	acres	(D)	551	8,958	(D)
Cropland on which all crops failed or were abandoned	farms	13	10	28	36
	acres	79	(D)	228	287
Cropland in cultivated summer fallow	farms	9	8	28	31
	acres	(D)	1,454	(D)	(D)
Total woodland	farms	19	15	46	29
	acres	7,631	11,237	(D)	(D)
Woodland pastured	farms	11	6	14	9
	acres	(D)	(D)	2,561	(D)
Woodland not pastured	farms	11	9	32	23
	acres	(D)	(D)	(D)	4,920
Permanent pasture and rangeland, other than cropland and woodland pastured (see text)	farms	97	80	96	96
	acres	60,203	43,507	(D)	(D)
Land in farmsteads, buildings, livestock facilities, ponds, roads, wasteland, etc.	farms	112	102	412	411
	acres	5,280	2,315	(D)	(D)
Cropland on which no-till practices were used	farms	42	(NA)	336	(NA)
	acres	210	(NA)	1,116	(NA)
Cropland on which conservation tillage, excluding no till, practices were used	farms	16	(NA)	54	(NA)
	acres	(D)	(NA)	1,995	(NA)
Irrigated land	farms	110	144	603	607
	acres	1,158	3,935	10,776	8,437
Harvested cropland	farms	95	131	571	587
	acres	936	(D)	8,942	7,476
Pastureland and other land	farms	22	16	43	28
	acres	222	(D)	1,834	961
FERTILIZER AND CHEMICALS					
Commercial fertilizer, lime, and soil conditioners	farms	65	117	518	603
	acres	1,762	2,159	12,247	9,798
Manure used	farms	18	25	59	91
	acres	(D)	74	406	1,002
Acres treated to control - Insects	farms	44	46	481	417
	acres	935	1,434	9,473	9,680
Weeds, grass, or brush	farms	70	61	516	383
	acres	2,437	(D)	11,754	9,334
Nematodes	farms	13	8	93	29
	acres	268	(D)	1,612	(D)
Diseases in crops and orchards	farms	32	22	199	167
	acres	709	486	2,115	3,198
Chemicals used to control growth, thin fruit, ripen, or defoliate	farms	7	14	52	38
	acres	37	49	(D)	(D)
SELECTED CROPS HARVESTED					
Corn, all	farms	2	2	7	6
	acres	(D)	(D)	1,897	(D)
Soybeans for beans	farms	-	-	-	-
	acres	-	-	-	-
Small grains (wheat, oats, barley, rye)	farms	-	-	-	-
	acres	-	-	-	-
Cotton, all	farms	-	-	-	-
	acres	-	-	-	-
Rice	farms	-	-	-	-
	acres	-	-	-	-
Vegetables harvested for sale	farms	38	40	318	287
	acres	296	307	5,040	4,167
Land in orchards	farms	61	96	264	330
	acres	502	604	1,141	(D)
Nursery, greenhouse, floriculture, and sod	farms	61	43	354	317
	acres	134	61	831	732
All other crops (other than those listed above)	farms	65	103	371	382
	acres	(D)	(D)	1,658	(D)
LIVESTOCK AND POULTRY					
Cattle and calves inventory	farms	71	53	60	61
	number	(D)	3,534	4,708	5,961
Hogs and pigs inventory	farms	32	19	60	57
	number	(D)	174	6,265	8,551
Sheep and lambs inventory	farms	2	2	20	16
	number	(D)	(D)	403	211
Total horses and ponies inventory	farms	38	46	80	77
	number	(D)	(D)	832	1,057
Goats, all inventory	farms	34	17	45	35
	number	520	(D)	720	1,285
Chickens, all inventory	farms	17	5	62	25
	number	210	135	(D)	356,788

--continued

Table 1. **Summary by Hydrologic Unit Code: 2012 and 2007** (continued)

[For meaning of abbreviations and symbols, see introductory text.]

Item		H200700		H200800	
		2012	2007	2012	2007
FARMS AND LAND IN FARMS					
Farms	farms	584	732	7	16
Land in farms	acres	98,012	105,282	(D)	(D)
LAND USE AND PRACTICES					
Total cropland	farms	410	591	6	13
	acres	30,217	22,306	19	30
Harvested cropland	farms	387	563	4	13
	acres	6,793	10,741	(D)	(D)
Other pasture and grazing land that could have been used for crops without additional improvement (see text)	farms	14	42	2	-
	acres	1,520	2,366	(D)	-
Cropland idle or used for cover crops or soil-improvement but not harvested and not pastured or grazed	farms	73	108	-	2
	acres	21,416	8,984	-	(D)
Cropland on which all crops failed or were abandoned	farms	23	26	-	1
	acres	96	52	-	(D)
Cropland in cultivated summer fallow	farms	23	18	-	-
	acres	392	163	-	-
Total woodland	farms	56	63	3	1
	acres	6,941	5,657	31	(D)
Woodland pastured	farms	24	23	2	1
	acres	346	100	(D)	(D)
Woodland not pastured	farms	34	47	1	-
	acres	6,595	5,557	(D)	-
Permanent pasture and rangeland, other than cropland and woodland pastured (see text)	farms	200	172	5	2
	acres	52,421	48,170	(D)	(D)
Land in farmsteads, buildings, livestock facilities, ponds, roads, wasteland, etc.	farms	238	342	4	8
	acres	8,433	29,149	(D)	(D)
Cropland on which no-till practices were used	farms	70	(NA)	-	(NA)
	acres	162	(NA)	-	(NA)
Cropland on which conservation tillage, excluding no till, practices were used	farms	49	(NA)	-	(NA)
	acres	58	(NA)	-	(NA)
Irrigated land	farms	266	379	-	8
	acres	22,523	14,059	-	15
Harvested cropland	farms	243	368	-	8
	acres	(D)	(D)	-	15
Pastureland and other land	farms	31	27	-	-
	acres	(D)	(D)	-	-
FERTILIZER AND CHEMICALS					
Commercial fertilizer, lime, and soil conditioners	farms	243	413	5	2
	acres	12,478	15,746	49	(D)
Manure used	farms	66	69	2	-
	acres	(D)	341	(D)	-
Acres treated to control -					
Insects	farms	115	139	1	-
	acres	5,818	2,850	(D)	-
Weeds, grass, or brush	farms	220	220	3	4
	acres	13,196	14,479	3	7
Nematodes	farms	20	23	-	-
	acres	(D)	228	-	-
Diseases in crops and orchards	farms	51	64	-	-
	acres	1,850	1,609	-	-
Chemicals used to control growth, thin fruit, ripen, or defoliate	farms	22	22	-	-
	acres	33	(D)	-	-
SELECTED CROPS HARVESTED					
Corn, all	farms	5	6	-	-
	acres	2,267	1,634	-	-
Soybeans for beans	farms	2	-	-	-
	acres	(D)	-	-	-
Small grains (wheat, oats, barley, rye)	farms	-	-	-	-
	acres	-	-	-	-
Cotton, all	farms	-	-	-	-
	acres	-	-	-	-
Rice	farms	-	-	-	-
	acres	-	-	-	-
Vegetables harvested for sale	farms	98	110	-	-
	acres	(D)	125	-	-
Land in orchards	farms	221	384	2	7
	acres	3,616	4,074	(D)	(D)
Nursery, greenhouse, floriculture, and sod	farms	141	125	3	-
	acres	354	115	2	-
All other crops (other than those listed above)	farms	248	364	1	11
	acres	385	4,803	(D)	17
LIVESTOCK AND POULTRY					
Cattle and calves inventory	farms	130	126	3	3
	number	13,732	11,636	(D)	(D)
Hogs and pigs inventory	farms	20	22	-	-
	number	1,480	2,072	-	-
Sheep and lambs inventory	farms	12	18	1	2
	number	1,040	629	(D)	(D)
Total horses and ponies inventory	farms	73	76	3	4
	number	567	610	(D)	(D)
Goats, all inventory	farms	68	56	3	2
	number	1,145	1,931	(D)	(D)
Chickens, all inventory	farms	55	25	2	-
	number	2,491	462	(D)	-

This page left intentionally blank.

Appendix
Methodology, Hydrologic Unit Code Changes, and Terms and Definitions

HYDROLOGIC UNIT CODE ASSIGNMENT METHODOLOGY

The Watershed tabulations of 2012 Census of Agriculture data are based on the location of the operations. Census respondents are asked to report their principal county of operation as the county with the greatest share of their total value of production. Additionally, the operator's zip code is known; however, this zip code does not necessarily relate to the location of the farm or ranch. The Watershed assignments were based on files produced by the National Agricultural Statistics Service (NASS), as well as other files produced outside of NASS. The National Watershed Boundary Dataset (WBD) is from the USDA Natural Resources Conservation Service's Geospatial Data Gateway (the source for the WBD is the U.S. Geological Survey's National Hydrography Dataset). Digital county boundary files were provided by the U.S. Census Bureau. Digital zip code boundary files for 2013 were obtained from Environmental Systems Research Institute, Inc.'s (Esri) data and maps. In addition, digital agricultural/non-agricultural land boundaries were produced by NASS.

To provide a comparative history back to 2007, NASS matched completed 2012 Census of Agriculture reports with completed 2007 Census of Agriculture reports, where the location of the operation did not change between census years. For 64.6 percent of the completed 2012 Census of Agriculture reports, the 2007 6-digit Hydrologic Unit Code (HUC) was assigned. The remaining records went through an assignment algorithm to establish a 6-digit HUC, as described in the next paragraph.

21.8 percent of the records were deterministically assigned to a 6-digit HUC because geocoding software was available that enabled NASS to geocode the operation's location to the appropriate 6-digit HUC for records where the zip code was within the reported principal county. 3.8 percent of the records were deterministically assigned to a 6-digit HUC because the operation's reported principal county fell entirely within a single 6-digit HUC. Another 1.3 percent of the records were assigned deterministically to a 6-digit HUC because their mailed zip code was located in the operation's principal county, and the zip code fell entirely within a single 6-digit HUC. The remaining 8.5 percent of the records were assigned probabilistically following a statistical model. These records involved farm operations where either the county or the zip code contained multiple 6-digit HUC regions. For these cases, two models for multiple 6-digit HUC probabilistic assignments were developed. The first model was used if the mailed zip code was located in the operation's principal county. The probabilities of assignment to each 6-digit HUC within the zip code were the proportion of the zip code's digitized agricultural land contained in the 6-digit HUC. The second model was used if the mailed zip code was not located in the operation's principal county. The probabilities of assignment to each 6-digit HUC within the principal county were the proportion of the county's digitized agricultural land contained in the 6-digit HUC.

The assignment of Hydrologic Unit Codes (HUC) to the 2012 reports, where the 2007 HUC assignment was not carried forward nor where the geocoding software was used, was a three-step process. Each record passed through the algorithm and a 2-digit HUC was assigned. The 2-digit HUC designations were locked in and all records passed back through the algorithm for a 4-digit HUC assignment. The 2-digit and 4-digit HUC designations were both locked in, and all records passed through the algorithm for the 6-digit HUC assignment. When taking into account that a percentage of records that had their 2007 6-digit HUC carried over to 2012 were probabilistically assigned, the following overall percentages were computed: For the 2-digit HUC

assignment, 8.6 percent of these records were probabilistically assigned; for the 4-digit HUC assignment, 30.7 percent of these records were probabilistically assigned; and lastly, for the 6-digit HUC assignment, 36.8 percent of these records were probabilistically assigned.

Probabilistically assigned large farms and ranches, along with operations with rare commodities, were reviewed by staff in NASS Regional Field Offices to verify their assignments and, in some cases, corrections were made. All published farm counts and totals were fully adjusted for nonresponse, misclassification, and coverage.

CHANGES TO HYDROLOGIC UNIT CODE DEFINITIONS AND BOUNDARIES

Between the time of the 2007 Census of Agriculture and the 2012 Census of Agriculture, the boundaries of the Hydrologic Unit Code (HUC) regions changed. In very rare cases, HUC regions were renamed or new HUC regions were created. The U.S. Geological Survey defines the HUC regions, and thus is the federal agency responsible for modifications to them. As data users examine the published statistics in the accompanying tables, it is helpful to reference the specific changes in HUC definitions and boundaries to assist in interpreting increases or decreases between 2007 and 2012.

In North Carolina, the 6-digit HUC region 030203 is a new watershed region for 2012. In 2007, it existed as parts of 6-digit HUC regions 030300, 030202, and 030201. For these watersheds, 2007 6-digit HUC assignments were not carried forward to 2012. In Delaware, Maryland, New Jersey, and Virginia, the following four 6-digit HUC regions also had their boundaries change significantly between 2007 and 2012, specifically 020402, 020403, 020600, and 020801. For these watersheds, 2007 6-digit HUC assignments were not carried forward to 2012.

In Montana, 6-digit HUC region 100100 in 2007 was renamed as 6-digit HUC region 090400 for 2012.

In Vermont, 6-digit HUC region 011100 in 2007 was renamed as 6-digit HUC region 041505 for 2012.

In New York and Vermont, 6-digit HUC region 020100 in 2007 was renamed as 6-digit HUC region 041504 for 2012.

In general, many other HUC boundaries changed across the 50 states. Generally, the boundary changes were minimal, so that comparisons of 2012 tabulations back to 2007 tabulations would be only very minimally affected, if at all. In this publication, maps are provided displaying the 6-digit HUC boundaries for each HUC2 region for 2012. The data user has the capability to compare these maps back to the 2007 versions of these maps. The 2007 version of these maps may be accessed by referring back to our 2007 Watersheds publication at: http://www.agcensus.usda.gov/Publications/2007/Online_Highlights/Watersheds/wtrsheds.pdf

TERMS AND DEFINITIONS

The following definitions and explanations provide a detailed description of specific terms and phrases used in this publication. Many of the definitions and explanations are the same as those used in earlier censuses. For more details relating to the Census of Agriculture program, go to the NASS website at www.agcensus.usda.gov.

Acres. Crops were reported in whole acres, except for the following crops that were reported in tenths of acres: tobacco, nursery and greenhouse crops in the open, vegetables including potatoes and sweet potatoes, fruit and nut crops including land in orchards, and berries; in Hawaii, taro and ginger root. Totals for crops reported in tenths of acres were rounded to whole acres at the aggregate level during the tabulation process. Nursery and greenhouse crops grown under glass or other protection were reported in square feet, but were converted to acres for this report.

If two or more crops were harvested from the same land during the year (double cropping), the acres were counted for each crop. Therefore, the total acres of all crops harvested generally exceeded the acres of cropland harvested. An exception to this procedure was hay crops. When more than one cutting of hay was taken from the same acres, the

acres were counted only once for the harvesting method, but the quantity harvested includes all cuttings. For interplanted crops or ''skip-row'' crops, acres were reported according to the portion of the field occupied, whether by a crop or whether it was idle land. If a crop was interplanted in an orchard or vineyard and harvested, then the entire orchard or vineyard acreage was reported under the appropriate fruit crop, and the interplanted estimated crop acreage was reported under the appropriate crop.

If a crop was planted but not harvested, the acres were not reported as harvested. These acres were reported in the ''land'' section on the report form under the appropriate cropland items – cropland on which all crops failed or were abandoned, cropland in cultivated summer fallow, cropland idle or used for cover crops or soil-improvement but not harvested and not pastured or grazed, or other pasture and grazing land that could have been used for crops without additional improvements. This does not include fruit and nut orchards, vineyards, berries, acres in production for cut Christmas trees, and acres in production for short rotation woody crops that were not harvested. Acreage in these commodities was included in cropland harvested whether the crop was harvested or not. Abandoned orchards were reported as cropland idle, not as harvested cropland, and the individual abandoned orchard crop acres were not reported.

Crops that were hogged or grazed were reported as Other pasture and grazing land that could have been used for crops without additional improvements. Crop residue left in fields after the 2012 harvest and later grazed was reported as cropland harvested and not as cropland used only for pasture or grazing.

Acres treated with chemicals. For each type of chemical used, the acres treated were reported only once even if the acres were treated more than once. If multi-purpose chemicals were used, the acres treated for each purpose were reported.

All other crops. Data include all crops other than those listed separately in the tables.

Cattle and calves inventory. Data are for farms with any cattle and calves.

Chemicals used to control growth, thin fruit, ripen, or defoliate. This category includes the number of farms and acreage treated with chemicals that altered the expected growth of flowering or reproduction rate of plants (growth regulators), thinned the number of fruit to increase fruit size, or caused leaves or other foliate to drop from a plant, usually to facilitate harvest (defoliants).

Chickens, inventory. Data are for farms with chickens of any type, whether broilers or layers.

Commercial fertilizer, lime, and soil conditioners. Includes farms with acres treated at least once with commercial fertilizer, lime, or soil conditioners.

Cropland, harvested. See Harvested cropland.

Cropland idle or used for cover crops or soil improvement but not harvested and not pastured or grazed. Cropland idle includes any other acreage which could have been used for crops without any additional improvement and which was not reported as cropland harvested, cropland on which all crops failed, cropland in summer fallow, or other pasture or grazing land that could have been used for crops without additional improvements. This category includes:

1. Land used for cover crops or soil improvement but not harvested or grazed.

2. Land in Federal or State conservation programs that was not hayed or grazed in 2012.

3. Land occupied with growing crops for harvest in 2013 or later years but not harvested or summer fallowed in 2012 (except fruit or nuts in an orchard, grove, or vineyard being maintained for production). Examples are acreage planted in winter wheat, strawberries, etc., for harvest in 2013 and no crop was harvested from these acres in 2012.

4. Land in "skipped" rows between rows of crops or field strips.

Cropland in cultivated summer fallow. This is cropland that is kept out of production during a growing season to provide enough extra moisture

and nutrients to allow the growth of crops that might otherwise not be possible. Fields that are fallow may be tilled to control weeds and conserve moisture in the soil.

Cropland, irrigated. See Irrigated land.

Cropland on which all crops failed or were abandoned. This category includes the number of farms and the acreage where crops were planted, but not harvested, for reasons such as adverse weather conditions damaged the crops.

Cropland on which conservation tillage, excluding no-till, practices were used. This category includes the number of farms and acreage where a tillage system was used to create a suitable soil environment for growing a crop that conserves soil, water, and energy resources mainly through the reduction in the intensity of tillage and retention of plant residues. At least 30 percent of the soil surface must be covered with residue after planting to meet the definition of conservation tillage.

Cropland on which no-till practices were used. This category includes land on which no-till or minimum till practices were used for weed control to help reduce weed seed germination by not disturbing the soil.

Cropland, total. See Total cropland.

Cropland used only for pasture or grazing. See Other pasture or grazing land that could have been used for crops without additional improvements**.**

Farms. The term ''farms'' represents the number of farms reporting the item. For example, if there are 3,710 farms in an HUC and 842 of them had 28,594 cattle and calves, the data for those farms reporting cattle and calves would appear as:

Cattle and calves farms 842
number . . . 28,594

Floriculture crops. See Nursery, greenhouse, floriculture, and sod.

Goats, all inventory. Data are for farms with any goats and kids, whether for meat, milk, or fiber.

Harvested cropland. This category includes land from which crops were harvested and hay was cut, land used to grow short-rotation woody crops and Christmas trees, and land in orchards, groves, vineyards, berries, nurseries, and greenhouses. Land from which two or more crops were harvested was counted only once. Land in tapped maple trees was included in woodland not pastured.

Harvested cropland irrigated. This category includes harvested cropland which was irrigated by any artificial or controlled means. See Irrigated land.

Hogs and pigs inventory. Data are for farms with any hogs or pigs.

Horses and ponies. See Total horses and ponies inventory.

Hydrologic Unit Code (HUC). Any subdivision of land in the U.S. based on boundaries determined by the U.S. Geological Survey (USGS). These subdivisions are based on water flow patterns to the major rivers and their tributaries.

Irrigated land. This category includes all land watered by any artificial or controlled means, such as sprinklers, flooding, furrows or ditches, sub-irrigation, and spreader dikes. Included are supplemental, partial, and preplant irrigation. Each acre was counted only once regardless of the number of times it was irrigated or harvested. If an operation reported less than one acre irrigated or harvested, the irrigated land for the operation was rounded to one acre. Livestock lagoon waste water distributed by sprinkler or flood systems was also included.

Land in farms. The acreage designated as ''land in farms'' consists primarily of agricultural land used for crops, pasture, or grazing. It also includes woodland and wasteland not actually under cultivation or used for pasture or grazing, provided it was part of the farm operator's total operation. Large acreages of woodland or wasteland held for nonagricultural purposes were deleted from individual reports during the edit process. Land in farms includes conservation program acres such as those enrolled in Conservation Reserve Program (CRP), Wetlands Reserve Program (WRP), Farmable Wetlands Program (FWP), and the Conservation

Reserve Enhancement Program (CREP).

Land in farms is an operating unit concept and includes land owned and operated as well as land rented from others. Land used rent free was reported as land rented from others. All grazing land, except land used under government permits on a per-head basis, was included as ''land in farms'' provided it was part of a farm or ranch. Land under the exclusive use of a grazing association was reported by the grazing association and included as land in farms. All land in American Indian reservations used for growing crops, grazing livestock, or the potential of grazing livestock was included as land in farms. Land in reservations not reported by reservation, individual American Indians or non-Native Americans was reported in the name of the cooperative group that used the land. In many instances, an entire American Indian reservation was reported as one farm.

Land in farmsteads, buildings, livestock facilities, ponds, roads, wasteland, etc. This category includes the number of farms and acres consisting of the farmstead buildings (home, barns, bins, machine sheds, etc.) and land not used for agricultural production (roads, ponds, streams and rivers, and other wasteland).

Land in orchards. This category includes all land in bearing age and nonbearing age fruit trees, citrus or other groves, vineyards, and nut trees of all ages, including land on which all fruit or nut crops failed. Respondents were instructed not to report abandoned plantings and plantings of fewer than 20 total fruit, citrus, or nut trees or grapevines.

Land in vegetables. The acres of vegetables and melons harvested are the summation of the acres of individual vegetables and melons harvested. When more than one vegetable or melon crop was harvested from the same acreage, acres were counted for each crop. Ginseng, potatoes, and sweet potatoes are included.

Manure used. This category includes the number of farms and acres of cropland and pastureland on which animal manure was applied.

No-till. This category includes the number of farms and acreage where the 2012 crops were planted directly into the previous year's crop residue without performing any tillage prior to planting.

Nursery, greenhouse, floriculture and sod. In the 2012 census, individual data were collected for area under glass or other protection, area in the open, and sales of aquatic plants; bulbs, corms, rhizomes, and tubers; cuttings, seedlings, liners, and plugs; floriculture crops; flower seeds; greenhouse fruits and berries; total greenhouse vegetables and fresh cut herbs; mushrooms; mushroom spawn; nursery stock; other nursery crops; sod harvested; tobacco transplants; vegetable seeds; and vegetable transplants.

Other pasture or grazing land that could have been used for crops without additional improvements. This category includes land used only for pasture or grazing that could have been used for crops without additional improvement. Also included are acres of crops hogged or grazed but not harvested prior to grazing. However, cropland that was pastured before or after crops were harvested in 2012 was included as harvested cropland rather than cropland for pasture or grazing. In 2007 this category was referred to as Cropland used only for pasture or grazing. This is a wording change; data are comparable.

Pastureland and other land irrigated. This category includes all types of land, other than Harvested cropland, which was irrigated by any artificial or controlled means. See Irrigated land.

Permanent pasture and rangeland, other than cropland and woodland pastured. This land use category encompasses grazable land that does not qualify as woodland pasture or cropland pasture. It may be irrigated or dry land. In some areas, it can be a high quality pasture that could not be cropped without improvements. In other areas, it is barely able to be grazed and is only marginally better than wasteland.

Sheep and lambs. Data for Western States (AK, AZ, CA, CO, HI, ID, MN, MT, NV, ND, OR, SC, UT, WA, WY) are for sheep and lambs of all ages owned regardless of location. Data for all other States are for sheep and lambs of all ages on the

operation regardless of ownership. Sheep and labs were collected in their own section to clarify to respondents when to report "owned" sheep and lambs versus any sheep and lambs on the operation.

Total cropland. This category includes cropland harvested, cropland used only for pasture or grazing, cropland on which all crops failed or were abandoned, cropland in cultivated summer fallow, and cropland idle or used for cover crops or soil improvement but not harvested and not pastured or grazed.

Total horses and ponies inventory. Data are for farms with horses and ponies inventory, regardless of ownership.

Watershed. A watershed is the area of land where all the rainfall that drains off of it goes to a common waterway, such as a steam, lake, estuary, wetland, aquifer, or even the ocean. Watersheds come in all shapes and sizes, and often cross county, State, and national boundaries. According to the U.S. Geological Survey (USGS), the U.S. is divided into 20 regions (2-digit Hydrologic Unit Code level). These regions are subdivided into over 200 subregions (4-digit Hydrologic Unit Code level) based on water flow patterns from the major rivers within the region. The subregions are further divided into basins (6-digit Hydrologic Unit Code level). For the purposes of this report, "basins" are referred to as watersheds.

Woodland pastured. This category includes all woodland used for pasture or grazing during the census year. Woodland or forest land pastured under a per-head grazing permit was not counted as land in farms and, therefore, was not included in woodland pastured.

Woodland, total. This category includes natural or planted woodlots or timber tracts, cutover and deforested land with young growth which has or will have value for wood products and woodland pastured. Land covered by sagebrush or mesquite was reported as Permanent pasture and rangeland other than cropland and woodland pastured or Other pasture or grazing land that could have been used for crops without additional improvement. Land planted for Christmas tree production and short rotation woody crops was reported in Cropland harvested, and land in tapped maple trees was reported as Woodland not pastured.