Census
Z
065
U13
1950
v.2

REFERENCE COPY

UNITED STATES CENSUS of AGRICULTURE : 1950
U. S. DEPARTMENT OF COMMERCE
CHARLES SAWYER, Secretary
BUREAU OF THE CENSUS
ROY V. PEEL, Director

BUREAU OF CENSUS
JUN 15 AM 9 21
LIBRARY

GENERAL REPORT

Prepared under the supervision of

Ray Hurley, Chief

Agriculture Division

VOLUME II

UNITED STATES GOVERNMENT PRINTING OFFICE 1952

FARMS · FARM CHARACTERISTICS · LIVESTOCK and PRODUCTS · CROPS · FRUITS · VALUES

Bureau of the Census
Library

BUREAU OF THE CENSUS

ROY V. PEEL, *Director*

A. Ross Eckler, *Deputy Director*
Howard C. Grieves, *Assistant Director*
Conrad Taeuber, *Assistant Director*
Morris H. Hansen, *Assistant Director for Statistical Standards*
Lowell T. Galt, *Assistant Director for Operations*
Walter L. Kehres, *Assistant Director for Administration*
Calvert L. Dedrick, *Coordinator, International Statistics*
Frank R. Wilson, *Information Assistant to the Director*

Agriculture Division—

Ray Hurley, *Chief*
Warder B. Jenkins, *Assistant Chief*
Farm Economics and Financial Statistics—Hilton E. Robison, *Chief*
Farm Prices and Values Statistics—Alvin T. M. Lee, *Chief*
Farm Products Statistics—Harold C. Phillips, *Chief*
Irrigation Statistics—Halbert E. Selby, *Chief*
Drainage Statistics—Burkett S. Clayton, *Chief*
Statistical Sampling—Floyd W. Berger, *Chief*
Operations—Orvin L. Wilhite, *Chief*

Administrative Service Division—Everett H. Burke, *Chief*
Budget Officer—Charles H. Alexander
Business Division—Harvey Kailin, *Acting Chief*
Decennial Tabulating Office—John J. Lennon, *Chief*
Field Division—Jack B. Robertson, *Chief*
Foreign Trade Division—J. Edward Ely, *Chief*
Geography Division—Clarence E. Batschelet, *Chief*
Governments Division—Allen D. Manvel, *Chief*
Industry Division—Maxwell R. Conklin, *Chief*
Machine Tabulation Division—C. F. Van Aken, *Chief*
Personnel Division—Helen D. Almon, *Chief*
Population and Housing Division—Howard G. Brunsman, *Chief*

SUGGESTED IDENTIFICATION

U. S. Bureau of the Census. *U. S. Census of Agriculture: 1950.* Vol. II, General Report, Statistics by Subjects. U. S. Government Printing Office, Washington, D. C., 1952.

For sale by the Superintendent of Documents, U. S. Government Printing Office, Washington 25, D. C. or any of the Field Offices of the Department of Commerce, Price $7.50

PREFACE

Volume II, General Report, is one of the principal reports presenting the results of the 1950 Census of Agriculture and related programs of the Seventeenth Decennial Census. The report, in 13 chapters by subjects, presents the compilation of the information given by farm operators to Census enumerators in 1950. This volume provides statistics relating to the number, acreage, and value of farms; uses of land in farms; farm equipment and facilities; livestock, livestock products; crops; value of farm products sold; and the characteristics of farms and farm operators classified by size of farm, color and tenure of farm operator, type of farm, and economic class of farm. Statistics are presented for the United States, geographic regions and divisions, and for States.

The 1950 Census of Agriculture was taken in conformity with the Act of Congress providing for the fifteenth and subsequent decennial censuses, approved June 18, 1929, as amended.

The collection of the data was carried out by Census enumerators under the direction of supervisors appointed by the Director of the Census and working under the direction of Lowell T. Galt, Chief, Field Division. The planning of the census and the compilation of the statistics were supervised by Ray Hurley, Chief, Agriculture Division, and Warder B. Jenkins, Assistant Chief. They were assisted by Hilton E. Robison, Alvin T. M. Lee, Harold C. Phillips, Floyd W. Berger, Lois Hutchison, Gladys L. Eagle, Orville M. Slye, Henry A. Tucker, Carl R. Nyman, Gaylord G. Green, J. Thomas Breen, David H. Walter, Charles F. Frazier, Elmer O. Rea, Orville C. Demaree, Charlotte C. Heath, Helen C. Leahy, and Helen M. Davenport. The mechanical tabulation, by electrical machines, was made under the supervision of C. F. Van Aken. The maps and charts were prepared under the supervision of Clarence E. Batschelet, Geographer.

Acknowledgment is made of the technical assistance and the loan of technical personnel by the United States Department of Agriculture in the planning, the enumeration, and the compilation of the 1950 Census of Agriculture.

DECEMBER 1952.

UNITED STATES CENSUS OF AGRICULTURE: 1950

REPORTS

Volume I.—Counties and State Economic Areas.—Statistics for counties include number of farms, acreage, value, and farm operators; farms by size, by color and tenure of operator; facilities and equipment, farm labor, and farm expenditures; livestock and livestock products; specified crops harvested; farms and farm characteristics for commercial farms; farms classified by value of farm products sold, by type of farm, and by economic class; and value of products sold by source.

Data for State economic areas include farms and farm characteristics by size of farm, by tenure of operator, by type of farm, and by economic class.

Volume I will be published in 34 parts as follows:

Part	State or States	Part	State or States
1	New England States:		South Atlantic—Continued
	Maine.	15	Virginia and West Virginia.
	New Hampshire.	16	North Carolina and South Carolina.
	Vermont.	17	Georgia.
	Massachusetts.	18	Florida.
	Rhode Island.		East South Central:
	Connecticut.	19	Kentucky.
2	Middle Atlantic States:	20	Tennessee.
	New York.	21	Alabama.
	New Jersey.	22	Mississippi.
	Pennsylvania.		West South Central:
	East North Central:	23	Arkansas.
3	Ohio.	24	Louisiana.
4	Indiana.	25	Oklahoma.
5	Illinois.	26	Texas.
6	Michigan.		Mountain:
7	Wisconsin.	27	Montana.
	West North Central:	28	Idaho.
8	Minnesota.	29	Wyoming and Colorado.
9	Iowa.	30	New Mexico and Arizona.
10	Missouri.	31	Utah and Nevada.
11	North Dakota and South Dakota.		Pacific:
12	Nebraska.	32	Washington and Oregon.
13	Kansas.	33	California.
	South Atlantic:	34	Territories and possessions.
14	Delaware, Maryland, District of Columbia.		

Volume II.—General Report.—Statistics by Subjects, United States Census of Agriculture, 1950. Summary data and analyses of the data for States, for Geographic Divisions, and for the United States by subjects as illustrated by the chapter titles listed below:

Chapter	Title	Chapter	Title
I	Farms and Land in Farms.	VII	Field Crops and Vegetables.
II	Age, Residence, Years on Farm, Work off Farm.	VIII	Fruits and Nuts, Horticultural Specialties, Forest Products.
III	Farm Facilities, Roads, Trading Center, Farm Equipment.	IX	Value of Farm Products.
IV	Farm Labor and Farm Expenditures.	X	Size of Farm.
V	Farm Taxes and Cash Rent.	XI	Color, Race, and Tenure of Farm Operator.
VI	Livestock and Livestock Products.	XII	Economic Class of Farm.
		XIII	Type of Farm.

Volume III.—Irrigation of Agricultural Lands.—State reports with data for counties and drainage basins and a summary for the United States, including number of enterprises, irrigation works and equipment, source of water, new capital investment since 1940, cost of irrigation water, number of farms and acreage irrigated, and quantity of water used for irrigation purposes.

The State reports will be issued as separate parts of Volume III as follows:

Part	State	Part	State
1	Arizona.	10	Nebraska.
2	Arkansas and Oklahoma.	11	Nevada.
3	California.	12	New Mexico.
4	Colorado.	13	North Dakota and South Dakota.
5	Florida.	14	Oregon.
6	Idaho.	15	Texas.
7	Kansas.	16	Utah.
8	Louisiana.	17	Washington.
9	Montana.	18	Wyoming.

Volume IV.—Drainage of Agricultural Lands.—State reports with statistics for counties and a summary for the United States. One part only. Data on land in drainage enterprises, number and types of enterprises, cost of drainage, indebtedness, assessments, and drainage works.

MAP OF THE UNITED STATES, SHOWING GEOGRAPHIC REGIONS AND DIVISIONS

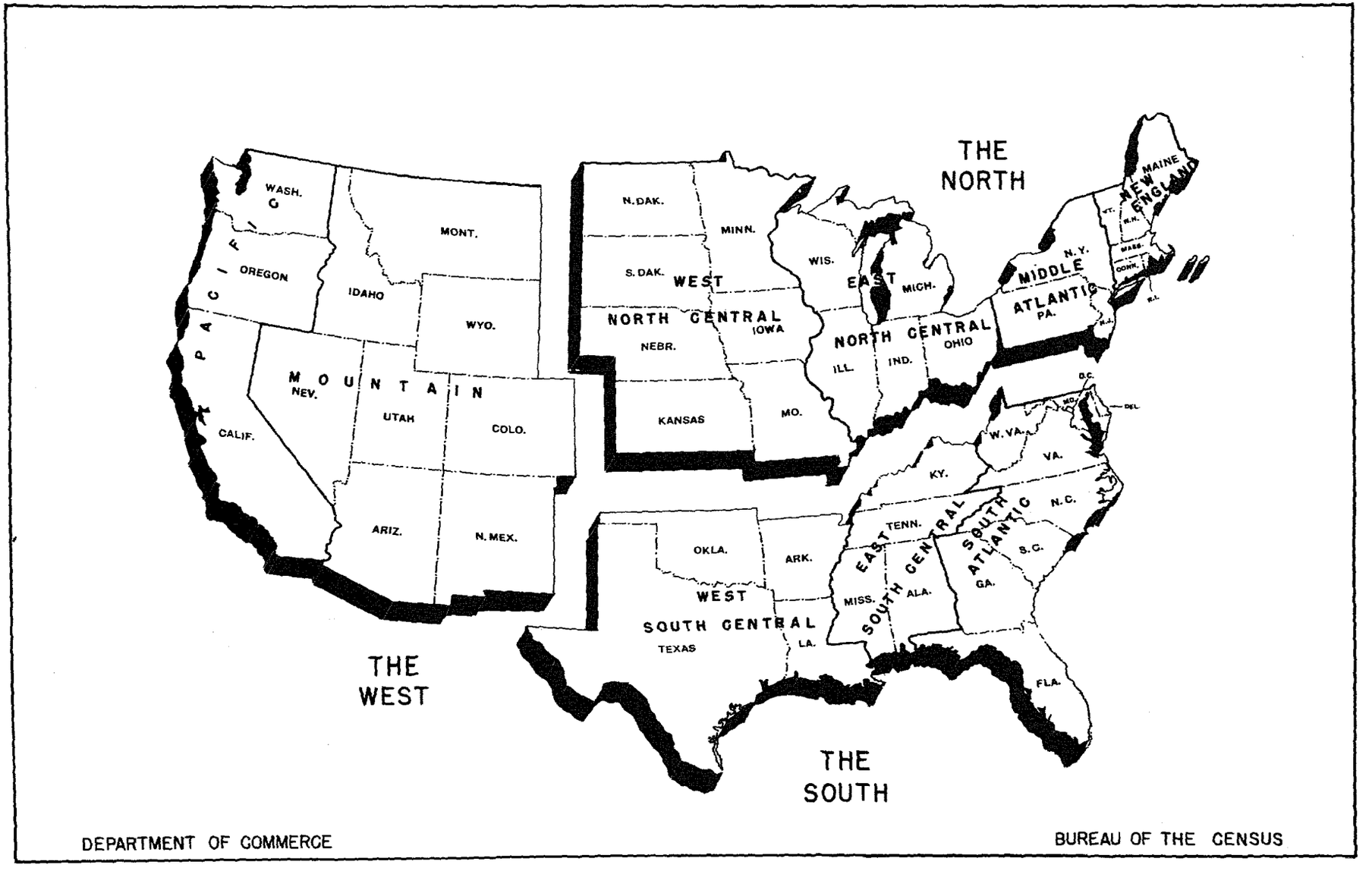

DEPARTMENT OF COMMERCE

BUREAU OF THE CENSUS

GENERAL REPORT

CONTENTS

INTRODUCTION

	Page
Legal basis for the 1950 Census of Agriculture	xi
Area	xi
History of the census of agriculture	xi
Date of enumeration	xi
Preparation of questionnaires used for the census of agriculture	xi
Measures for insuring completeness of enumeration	xiii
Questionnaires	xiii
The enumeration	xv
OFFICE PROCESSING	
Receiving and packaging of questionnaires	xv
Editing and coding	xvi
Punching	xvi
Mechanical editing	xvi
Tabulation	xvi
Review of tabulations	xvi
Processing of data for the sample for the 1950 Census	xvi
Reliability of estimates based on the sample of farms	xix
Sample for the 1945 Census	xxiv
Publication of data	xxiv
DEFINITIONS	
A farm	xxix
Farm operators	xxix
Farms reporting or operators reporting	xxix
Land owned, rented, and managed	xxix
Land owned	xxx
Land rented from others	xxx
Land rented to others	xxx
Land area	xxx
Land in farms	xxx
CLASSIFICATION OF FARMS	
Farms by size	xxx
Farms by tenure of operator	xxx
Full owners	xxx
Part owners	xxx
Managers	xxx
Tenants	xxx
Cash tenants	xxx
Share-cash tenants	xxx
Share tenants	xxx
Crop-share tenants	xxx
Livestock-share tenants	xxx
Croppers	xxx
Other tenants	xxx
Unspecified tenants	xxx
Farms by color or race of operator	xxx
Farms by economic class	xxx
Part-time farms	xxxi
Residential farms	xxxi
Abnormal farms	xxxi
Farms by type	xxxi
Farms by class of work power	xxxii
Large farms	xxxii
Effect of change in definition of a farm on data for the 1950 Census	xxxii
Completeness of coverage of the census	xxxiii
Availability of data for geographic areas	xxxvi

MAPS AND CHARTS

	Page
Areas for which separate agriculture questionnaires were used: Census of 1950	xiii
Plan of regionalization of farm and ranch schedule, Census of 1945	xiv
Plan of regionalization of farm and ranch schedule, Census of 1940	xiv
Punch cards used for the 1950 Census of Agriculture	xvii
Acceptance limits for the percentage of non-large farms in sample and number of farms, for the United States: Census of 1950	xix

TABLES

Table—	Page
1.—Average date of enumeration by regions, divisions, and States: 1950 Census of Agriculture	xii
2.—Number of punch cards selected by mechanical edit for further verification, by card type, for the United States: 1950 Census of Agriculture	xvi
3.—Adjustments in number of farms prior to tabulation of data for the sample, for the United States and regions: 1950 Census of Agriculture	xx
4.—Farms, farm characteristics, and value of farm products sold, for specified large farms, by regions: Census of 1950	xxi
5.—Sampling reliability of estimated number of farms and farms reporting: Census of 1950	xxiv
6.—Sampling reliability of estimated item totals for States, geographic divisions, regions, and the United States for specified number of farms reporting, by levels: Census of 1950	xxiv
7.—Indicated level of sampling reliability of estimated totals of specified items for the regions and the United States: Census of 1950	xxv
8.—Number and area of places enumerated and not counted as farms, by divisions and States: Census of 1950	xxxiii
9.—Change in number of farms 1940 to 1950, and number of places with agricultural operations excluded from the count of farms for 1950, by divisions and States	xxxiv
10.—Estimates of the net underenumeration for farms and selected items for regions and the United States: 1950 Census of Agriculture	xxxvii
11.—Estimated net underenumeration of farms in the 1950 Census of Agriculture, by size of farm, for the United States	xxxvii
12.—List of items for which data are published by size of farm, color and tenure of operator, type of farm, and economic class of farm, for the 1950 Census of Agriculture	xxxviii

INTRODUCTION

The purpose of this Introduction is to present general information relating to the 1950 Census of Agriculture, to indicate procedures by which the statistics presented in the reports were collected, compiled, and published, and to discuss factors affecting the accuracy and the reliability of the data.

Legal basis for the 1950 Census of Agriculture.—The Seventeenth Decennial Census was authorized by the Act of Congress approved June 18, 1929 (46 Stat. 21; 13 USC 201–218). This Act entitled, "An Act to provide for the fifteenth and subsequent decennial censuses and to provide for apportionment of Representatives in Congress," provided that a census of population, agriculture, irrigation, drainage, distribution, unemployment, and mines should be taken by the Director of the Census in the year 1930 and every 10 years thereafter.

Area.—The 1950 Census of Agriculture included the 48 States, the District of Columbia, Alaska, Hawaii, Puerto Rico, Guam, American Samoa, and the Virgin Islands of the United States. The statistics on agriculture for the territories and possessions are published separately in part 34 of Volume I of the 1950 Census of Agriculture reports, and are not included in this volume.

History of the census of agriculture.—The first national census of agriculture was taken in connection with the Sixth Decennial Census of Population in 1840. Since 1840, a census of agriculture has always been taken in conjunction with each decennial census of population. Congress first provided for a mid-decennial census of agriculture in 1915, but because of World War I this Census was not taken. Congress again provided for a mid-decennial census of agriculture to be taken as of January 1, 1925. Other mid-decennial censuses were taken in 1935 and 1945. Thus, there has been a census of agriculture every fifth year since 1920.

Date of enumeration.—The date of the beginning of the enumeration of the 1950 Census of Agriculture was April 1, as established by the Act of Congress providing for the taking of the decennial census. In most areas of the United States, the actual enumeration was begun on April 1. The size of the enumeration district was planned so that the enumerator could complete an enumeration of a district within four weeks. The average date of enumeration and the percent distribution of agriculture questionnaires enumerated by periods are given in table 1.

The year and the date for the beginning of actual enumeration for the various censuses of agriculture were as follows:

1950—April 1	1925—January 1	1880—June 1
1945—January 1	1920—January 1	1870—June 1
1940—April 1	1910—April 15	1860—June 1
1935—January 1	1900—June 1	1850—June 1
1930—April 1	1890—June 1	1840—June 1

Preparation of questionnaires used for the census of agriculture.—The Act of Congress providing for the Fifteenth Decennial Census of Agriculture authorized the Director of the Bureau of the Census to determine, with the approval of the Secretary of Commerce, the number, form, and subdivision of the inquiries for the census of agriculture. The questionnaire for the 1950 Census of Agriculture was prepared by the staff of the Bureau of the Census on the basis of the experience for prior censuses, on the basis of pretests made during the preparation and planning for the census, and on the basis of the advice of a special advisory committee for the 1950 Census of Agriculture appointed by the Director of the Bureau of the Census. The membership of this committee was as follows:

J. T. Sanders	Legislative Counsel National Grange
Murray R. Benedict	Professor of Agricultural Economics College of Agriculture University of California
Foster F. Elliott	Associate Chief Bureau of Agricultural Economics U. S. Department of Agriculture
W. Eugene Hamilton	Economist American Farm Bureau Federation
Victor Hawkins	Director of Research Capper Publications, Inc., representing the Agricultural Publishers Association
John J. Riggle	Director of Cooperative Services National Council of Farmers' Cooperatives
John F. Timmons	Professor of Economics Iowa State College, representing the American Farm Economic Association
L. M. Walker, Jr. (Replaced by Parke C. Brinkley, May 14, 1951)	Commissioner of Agriculture, State of Virginia, representing the National Association of Commissioners, Secretaries, and Directors of Agriculture
Russell Smith	Legislative Representative Farmers' Educational and Cooperative Union of America

The Special Advisory Committee for the 1950 Census of Agriculture assisted particularly in deciding the inquiries which should be included on the questionnaire for the 1950 Census. During the planning, State colleges, the Department of Agriculture, and other users of data from the census of agriculture were asked to submit suggested inquiries for the census. The number of inquiries recommended to the Bureau of the Census greatly exceeded the number that could be included. The Special Advisory Committee for the 1950 Census of Agriculture and the staff of the Bureau recommended the inclusion and exclusion of these inquiries in the census after giving consideration to possibilities of obtaining the information in some way other than through the Census of Agriculture; to the adequacy of the information that might be secured in the Census of Agriculture; to the availability of data from other sources; to the usefulness of the data, etc. This committee reviewed the plans and questionnaires for the 1950 Census of Agriculture as they were developed, and submitted recommendations regarding these plans and questionnaires.

The over-all plans for the census of agriculture were reviewed by a Census Advisory Committee consisting of seven members appointed from the membership of the American Statistical Association by the board of directors of that organization. The membership of this committee was as follows:

William F. Ogburn	Department of Sociology The University of Chicago Chicago, Illinois
Donald R. G. Cowan	Professor of Marketing School of Business Administration University of Michigan Ann Arbor, Michigan
Murray R. Benedict	Giannini Foundation University of California Berkeley, California
J. Frederic Dewhurst	Twentieth Century Fund New York, New York
Frederick F. Stephan	Department of Economics and Social Institutions Princeton University Princeton, New Jersey

VOLUME II

SUMMARY OF CONTENTS

	Page
Introduction	IX
Chapter—	
I.—Farms and land in farms	1
II.—Age, residence, years on farm, work off farm	67
III.—Farm facilities, roads, trading center, farm equipment	193
IV.—Farm labor and farm expenditures	235
V.—Farm taxes and cash rent	301
VI.—Livestock and livestock products	347
VII.—Field crops and vegetables	489
VIII.—Fruits and nuts, horticultural specialties, forest products	669
IX.—Value of farm products	743
X.—Size of farm	767
XI.—Color, race, and tenure of farm operator	905
XII.—Economic class of farm	1107
XIII.—Type of farm	1205
Appendix	1323

INTRODUCTION

Willard L. Thorp_____ Assistant Secretary of State
Department of State
Washington, D. C.

Ralph J. Watkins_____ Director of Research
Dun and Bradstreet, Inc.
New York, New York

Because of the special interest of the United States Department of Agriculture in the census of agriculture, the Director of the Bureau of the Census also sought the cooperation of that organization in developing plans, questionnaires, and procedures for the 1950 Census of Agriculture. A joint committee of the Bureau of the Census and the Bureau of Agricultural Economics of the United States Department of Agriculture was established in July 1947 for the purpose of coordinating and planning work to be performed by the two agencies. The membership of this committee was as follows:

Bureau of the Census:
A. Ross Eckler, Deputy Director
Ray Hurley, Chief, Division of Agriculture
W. B. Jenkins, Assistant Chief, Division of Agriculture

Bureau of Agricultural Economics:
W. F. Callander, Assistant Chief
Earl E. Houseman, Statistical Assistant, Office of the Chief

Several subcommittees consisting of technical specialists in their respective fields, selected from personnel of the Bureau of the Census and from the various Bureaus of the United States Department of Agriculture, performed much of the detailed work and analysis of problems and recommended procedures for the handling of these problems in the 1950 Census.

The wording of the inquiries on the questionnaire, and the practicability of the procedures to be used in the census, were tested during a series of pretests. The first of these pretests was made in April 1948. This pretest included all the farms in two counties in Missouri and a sample of approximately 2,700 farms in 33 other counties scattered throughout the United States.

The second pretest was made in October 1948 and included all the farms in Carroll and Oldham Counties, Ky., Putnam County, Ill., and Union County, Ind. The third pretest was made in May 1949 and included all the farms in Edgefield County, S. C., and Stephens County, Ga., and a sample of approximately 2,500 farms in approximately 63 other counties scattered throughout the United States. A final test of the training materials and instructions was conducted in October 1949 in Person and Wake Counties, N. C.

Table 1.—AVERAGE DATE OF ENUMERATION BY REGIONS, DIVISIONS, AND STATES: 1950 CENSUS OF AGRICULTURE

Region, division, and State	Approximate average date of enumeration	Percent of farms enumerated during—				
		April 14 and earlier	April 15 to 28	April 29 to May 12	May 13 to June 2	June 3 and later
U.S.	Apr. 15-Apr. 28	57	29	9	4	1
The North	Apr. 15-Apr. 28	62	25	8	4	1
The South	Apr. 15-Apr. 28	53	33	10	3	1
The West	Apr. 15-Apr. 28	51	30	11	5	2
Geo. Division:						
New England	Apr. 15-Apr. 28	60	22	10	6	2
Middle Atlantic	Apr. 15-Apr. 28	60	26	10	3	1
E. N. Central	Apr. 15-Apr. 28	64	24	8	3	1
W. N. Central	Apr. 15-Apr. 28	62	26	8	4	1
South Atlantic	Apr. 15-Apr. 28	49	35	11	4	1
E. S. Central	Apr. 15-Apr. 28	53	34	10	3	(1)
W. S. Central	Apr. 15-Apr. 28	58	29	9	3	1
Mountain	Apr. 15-Apr. 28	51	34	10	4	1
Pacific	Apr. 15-Apr. 28	52	26	12	6	3
New England:						
Maine	Apr. 15-Apr. 28	64	20	11	5	1
N. H.	Apr. 15-Apr. 28	60	22	10	5	3
Vt.	Apr. 15-Apr. 28	64	23	9	4	1
Mass.	Apr. 15-Apr. 28	55	23	11	8	2
R. I.	Apr. 15-Apr. 28	51	19	11	14	5
Conn.	Apr. 15-Apr. 28	57	24	10	7	2
Middle Atlantic:						
N. Y.	Apr. 15-Apr. 28	60	26	10	3	1
N. J.	Apr. 15-Apr. 28	50	24	12	7	6
Pa.	Apr. 15-Apr. 28	60	27	9	3	1
East North Central:						
Ohio	Apr. 15-Apr. 28	61	25	9	4	1
Ind.	Apr. 15-Apr. 28	61	26	9	3	1
Ill.	Apr. 1-Apr. 14	66	23	8	3	1
Mich.	Apr. 15-Apr. 28	59	25	11	5	2
Wis.	Apr. 1-Apr. 14	71	22	5	1	(1)
West North Central:						
Minn.	Apr. 15-Apr. 28	64	24	7	4	1
Iowa	Apr. 1-Apr. 14	71	22	5	2	(1)
Mo.	Apr. 15-Apr. 28	62	27	8	3	1
N. Dak.	Apr. 15-Apr. 28	50	21	6	15	8
S. Dak.	Apr. 15-Apr. 28	52	28	10	8	2
Nebr.	Apr. 1-Apr. 14	61	30	6	2	(1)
Kans.	Apr. 15-Apr. 28	55	29	12	4	1
South Atlantic:						
Del.	Apr. 15-Apr. 28	52	38	7	1	2
Md.	Apr. 15-Apr. 28	50	28	13	7	2
D. C.	May 13-June 2	.....	39	.....	.....	61
Va.	Apr. 15-Apr. 28	52	32	11	4	1
W. Va.	Apr. 15-Apr. 28	52	32	10	5	1
N. C.	Apr. 15-Apr. 28	46	38	12	4	(1)
S. C.	Apr. 15-Apr. 28	48	36	12	4	(1)
Ga.	Apr. 15-Apr. 28	53	36	9	2	1
Fla.	Apr. 15-Apr. 28	43	30	15	7	5
East South Central:						
Ky.	Apr. 15-Apr. 28	53	32	10	4	1
Tenn.	Apr. 15-Apr. 28	54	34	9	2	(1)
Ala.	Apr. 15-Apr. 28	53	33	11	3	(1)
Miss.	Apr. 15-Apr. 28	51	35	11	3	(1)
West South Central:						
Ark.	Apr. 15-Apr. 28	59	30	7	3	(1)
La.	Apr. 15-Apr. 28	49	33	13	5	1
Okla.	Apr. 1-Apr. 14	65	26	6	2	1
Tex.	Apr. 15-Apr. 28	57	28	10	4	2
Mountain:						
Mont.	Apr. 15-Apr. 28	56	23	11	8	1
Idaho	Apr. 15-Apr. 28	61	29	7	2	(1)
Wyo.	Apr. 15-Apr. 28	54	26	10	8	2
Colo.	Apr. 15-Apr. 28	42	48	7	2	1
N. Mex.	Apr. 15-Apr. 28	52	30	13	4	1
Ariz.	Apr. 15-Apr. 28	52	27	13	7	2
Utah	Apr. 15-Apr. 28	45	36	14	4	1
Nev.	Apr. 15-Apr. 28	50	33	13	3	(1)
Pacific:						
Wash.	Apr. 15-Apr. 28	57	27	12	4	1
Oreg.	Apr. 15-Apr. 28	60	25	10	3	2
Calif.	Apr. 15-Apr. 28	46	26	13	9	5

[1] 0.5 percent or less.

Measures for insuring completeness of enumeration.—Plans for the 1950 Census of Agriculture included several provisions for insuring the completeness of the coverage of the census of agriculture.

First, the census of agriculture was taken in conjunction with the censuses of population and housing. The questionnaire used for the 1950 Census of Population contained two possible inquiries for every family enumerated. One of these questions was, "Is this house on a farm?" In case the answer to this inquiry was "No," the second inquiry, "Is this house on a place of three or more acres?", was asked. If the answer to either of these questions was "Yes," the census enumerator was instructed to obtain an Agriculture Questionnaire (Form A–1) from the person in charge of the place. This procedure was used in order to insure the enumeration of places not locally considered as farms, but with sufficient agricultural production to qualify as farms according to the Census criteria. The use of these questions resulted in the securing of a considerable number of questionnaires for places that were not counted as farms. (See "Effect of change in the definition of farm.")

Second, enumerators in rural areas were instructed to indicate on their maps the location of every dwelling place and farm. This procedure was intended to assist crew leaders and supervisors in determining that enumerators had visited all places in the enumeration districts assigned to them.

Third, prior to the census, lists of large farms were prepared from the records of the 1945 Census of Agriculture and from records obtained from members of the field staff of the Bureau of Agricultural Economics, U. S. Department of Agriculture. Copies of these lists of large farms were given to census supervisors who were required to check that each farm on the list had been enumerated. The questionnaires obtained for large farms were checked against the list of large farms during the processing in the Washington office. A questionnaire or a satisfactory explanation as to why a questionnaire was not required was obtained for every large farm on the large farm list. (See "Large farms," "page XXXII.)

Fourth, in most of the counties in the South, a special supplementary questionnaire, the Landlord-Tenant Operations Questionnaire (Form A–3), aided in the enumeration of cropper and other tenant farms comprising parts of larger landholdings, plantations, etc. This questionnaire was required when two or more agriculture questionnaires were needed for a landholding. Enumerators were required to list the name of the landlord and also each cropper and other tenant and to give for each listing the information called for on the questionnaire. The procedure used for filling this questionnaire enabled the enumerator to check to determine that all parts of the landholding were enumerated completely and only once.

Questionnaires.—Three different questionnaires were used in connection with the 1950 Census of Agriculture. The Agriculture Questionnaire (Form A–1) was used for the enumeration of all farms. Forty-one separate questionnaires were used for the United States. Each of these questionnaires was used in a State or a group of States. A facsimile of the questionnaire and a composite questionnaire showing the variations in the questionnaire from State to State are given in the Appendix. The use of a separate questionnaire for each State or group of States was initiated in 1940 and was continued in the 1945 and 1950 Censuses of Agriculture. However, a much larger number of separate questionnaires was used in 1950 than in the previous two censuses. The accompanying maps show the States or groups of States for which separate questionnaires were used for the 1950, 1945, and 1940 Censuses of Agriculture. The use of State questionnaires for the 1950 Census of Agriculture reduced the number of questions in many States and eliminated the need for

AREAS* FOR WHICH SEPARATE AGRICULTURE QUESTIONNAIRES WERE USED: CENSUS OF 1950

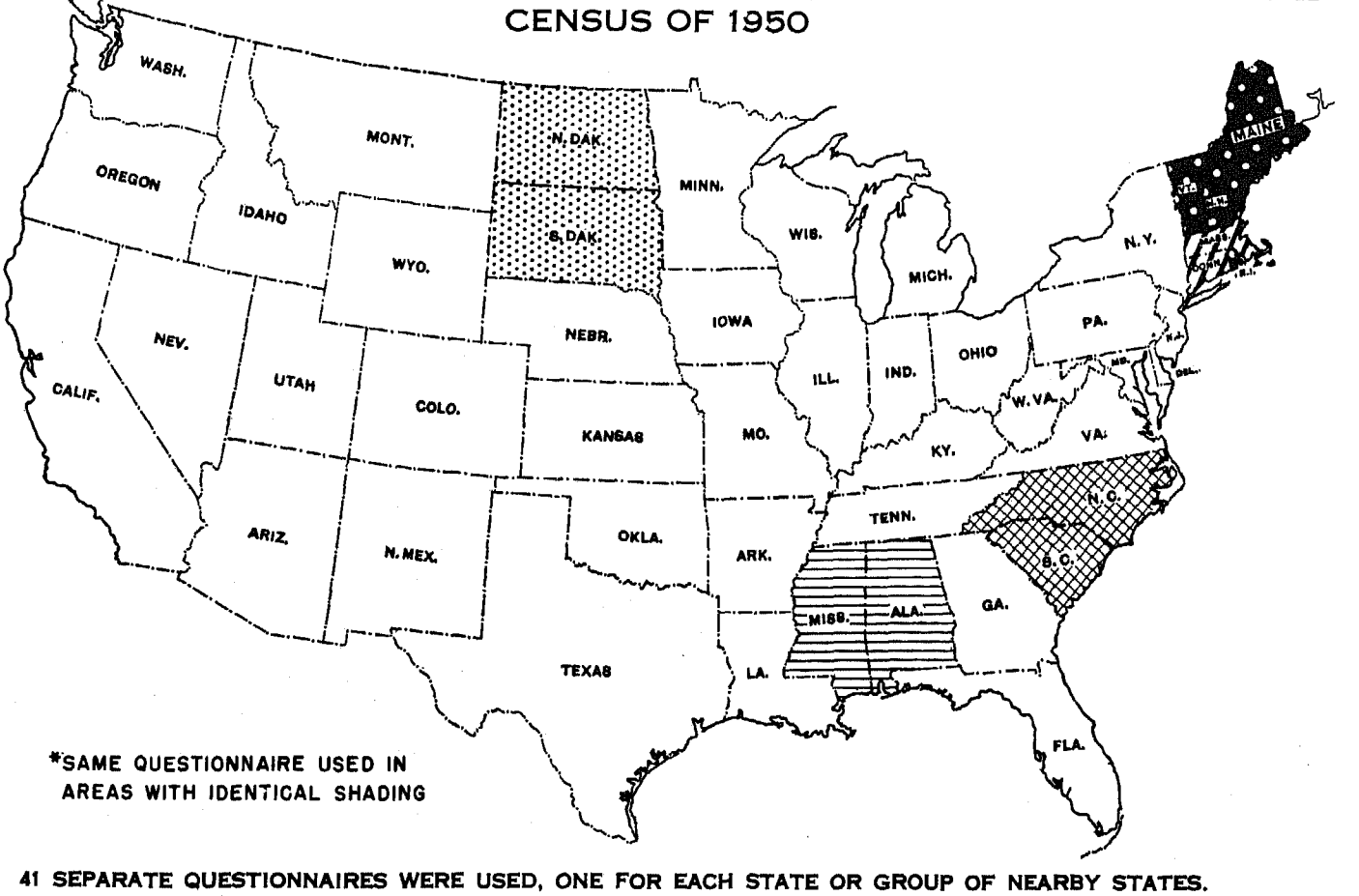

41 SEPARATE QUESTIONNAIRES WERE USED, ONE FOR EACH STATE OR GROUP OF NEARBY STATES. STATES FOR WHICH THE SAME QUESTIONNAIRE WAS USED ARE INDICATED BY PATTERNS.

PLAN OF REGIONALIZATION OF FARM AND RANCH SCHEDULE CENSUS OF 1945

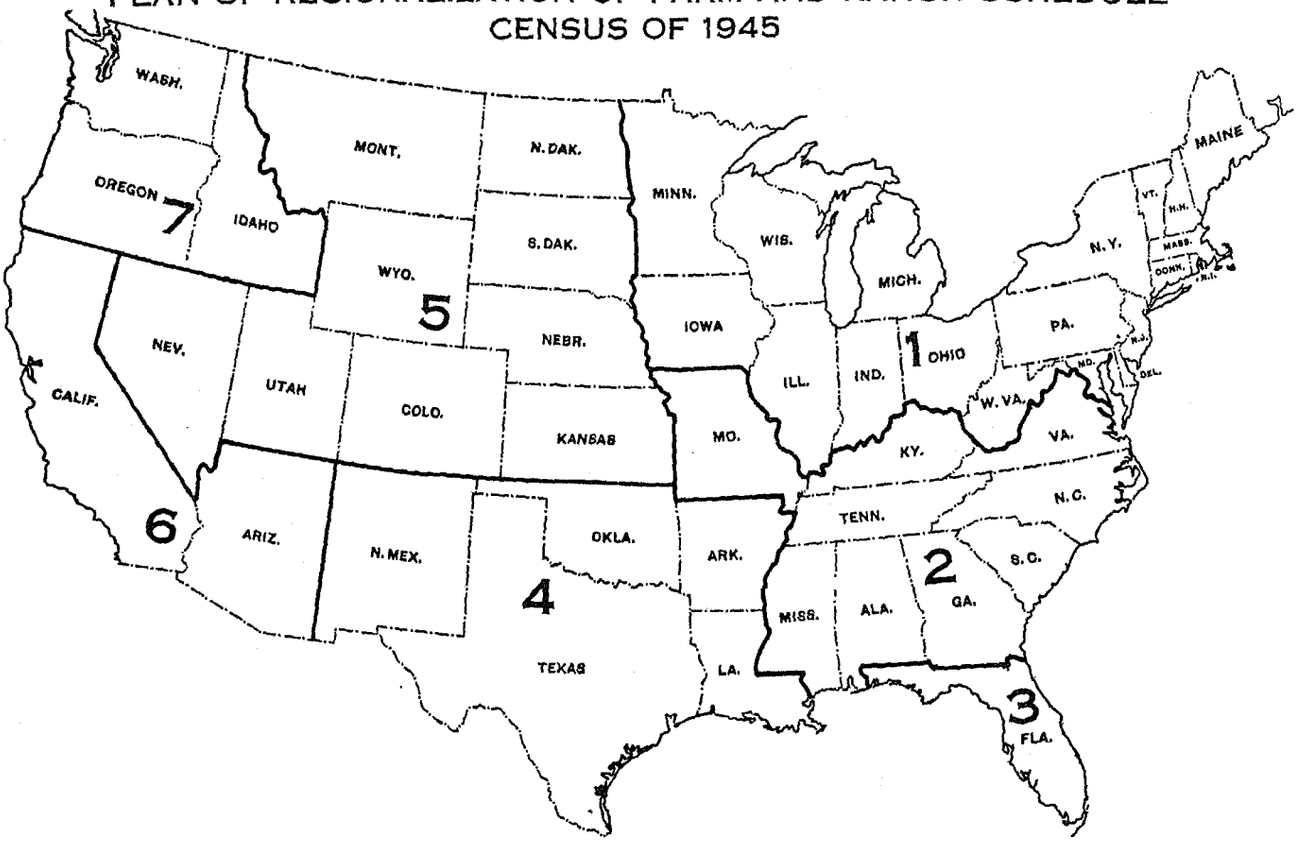

PLAN OF REGIONALIZATION OF FARM AND RANCH SCHEDULE CENSUS OF 1940

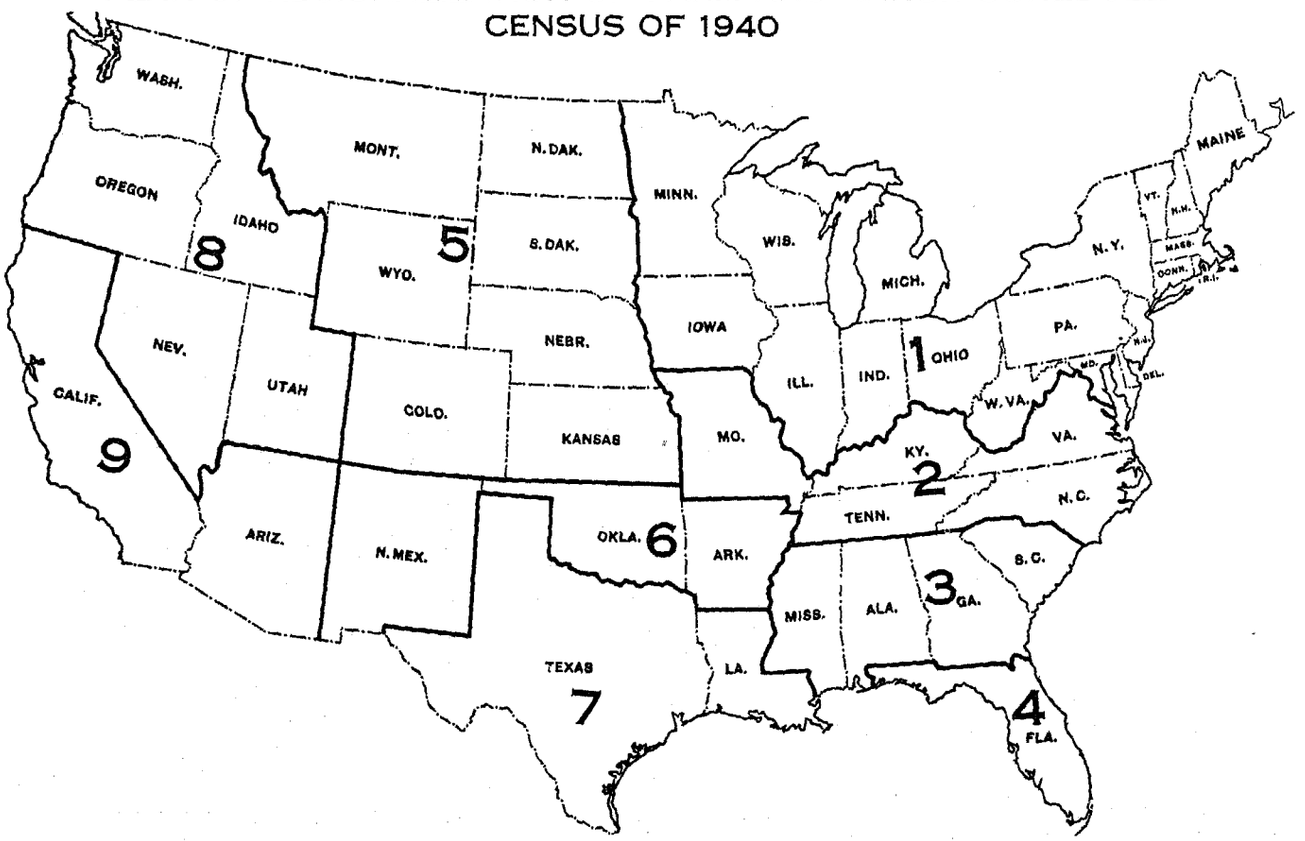

the farmer or the enumerator to read many questions that did not apply to his farm or area. State questionnaires also provided for the asking of separate questions regarding crops that were important only in the State. The questionnaires were of the interview type. Most of the questions were stated completely and exactly as the enumerator was expected to ask them. This was the first time that an interview type of questionnaire had been used for the census of agriculture. The questionnaire contained the essential instructions needed for filling it out. The inquiries were grouped so that a general question could be asked regarding the presence of a group of items on a farm and if none of these items occurred on the farm, then it was possible for the enumerator and the farmer to skip the detailed inquiries pertaining to that group.

The Special Agriculture Questionnaire (Form A–2) was used in urban areas for the purpose of determining whether an Agriculture Questionnaire (Form A–1) should be filled for the place. This questionnaire was designed for the purpose of minimizing the amount of instructions needed for enumerators working in urban areas. After the enumerator had completed the enumeration of urban districts and turned in his questionnaires, each Form A–2 was examined to determine whether or not the place covered by the questionnaire required the filling of an Agriculture Questionnaire (Form A–1). If a Form A–2 indicated that an Agriculture Questionnaire was required, a specially trained census enumerator was then sent to obtain the required information on an Agriculture Questionnaire (Form A–1).

In 977 counties in the South, a special questionnaire (Form A–3) was used for the enumeration of landlord-tenant operations. The enumerator was required to fill one of these questionnaires for any landholding requiring two or more agriculture questionnaires. This questionnaire was designed for the purpose of insuring a complete and accurate coverage of tenant and other farms in the South and also to provide information for special tabulations for multiple-unit operations in the Southern States. A more detailed description of this questionnaire and of statistics compiled through its use appears in part 2 of Volume V of the reports of the 1950 Census of Agriculture.

The enumeration.—The enumeration was performed by farm operators and census enumerators. About 2 weeks prior to the census date of April 1, 1950, a copy of the agriculture questionnaire was distributed to 8,650,000 box-holders in rural areas and to box-holders in other areas not having city-type mail delivery. These questionnaires were distributed in all States except North Carolina, South Carolina, Georgia, Alabama, Mississippi, Louisiana, and 65 of the 75 counties in Arkansas. The copy of the agriculture questionnaire was accompanied by a letter asking farm operators to examine the questionnaire and to answer as many of the questions as possible prior to the visit of the census enumerator. This advance distribution of questionnaires was designed to help both the farm operator and the enumerator, and to obtain more accurate information than in former censuses. Enumerators were required to visit each farm to pick up, complete, or fill the agriculture questionnaire, and to obtain the information required for the census of population and housing. This advance distribution of questionnaires enabled farm operators to become familiar with the kinds of information required for the census and also enabled them to check their records prior to the visit of the census enumerator and to compile any data needed for answering the inquiries on the questionnaire. When the questionnaire was filled out by the farm operator, the census enumerator was required to examine the questionnaire for the purpose of insuring that all necessary entries had been made. Records compiled for a sample of 40 areas distributed throughout the United States showed that approximately one-sixth of the farm operators had completed the filling of their questionnaire and that 24 percent of the farm operators had partially filled their questionnaires by the time of the visit of the census enumerator.

Census enumerators and their supervisors received specialized training prior to the actual beginning of the census. There was 1 local supervisor or crew leader for approximately every 14 enumerators. These crew leaders were given 16 hours of special training in regard to the census of agriculture by means of film strips, recordings, tests, etc. In addition, they were employed for 7 to 12 days for the purpose of checking the boundaries of enumeration districts, recruiting enumerators, and getting acquainted with the area to be enumerated by enumerators under their supervision. Each crew leader provided 8 hours of instruction in regard to the census of agriculture for the enumerators whom he supervised. This special training was given by the use of film strips, the practice filling of agriculture questionnaires, the conduct of a trial interview, and some actual enumeration. Crew leaders were required to visit each of the enumerators to check a sample of the work that had been completed, and to give any additional instructions that appeared to be needed.

In general, census enumerators were assigned areas for which they could complete the enumeration within 4 weeks. The number of farms enumerated by an enumerator averaged approximately 100. Census enumerators began their enumeration on April 1 and continued until the completion of the enumeration of their assigned areas. The enumerator gave the agriculture questionnaires for the area he had enumerated to his crew leader who checked them for completeness before recommending the payment of the enumerator for his work. In approximately 2,700 counties, enumerators were paid a fixed fee for each agriculture questionnaire filled plus 5 cents per mile for the use of their automobiles plus a wage of approximately $1 per hour for the time spent in training sessions. In 307 counties, where farms were widely scattered or travel conditions were difficult, enumerators were paid at an hourly rate for enumeration work and training plus 5 cents per mile for the use of their automobiles.

Enumerators in urban areas were not given detailed instructions regarding the taking of the census of agriculture. They were given brief instructions regarding the filling of the short questionnaire, Form A–2 (see Appendix for facsimile), in case they found a farm or a place containing 3 or more acres in their enumeration districts. Form A–2 questionnaires filled out by enumerators in urban areas were examined by crew leaders or in the District Supervisor's office, and enumerators who had received full instructions regarding the census of agriculture were sent to obtain Agriculture Questionnaires (A–1) for the A–2 questionnaires filled for a farm or for a place of 3 or more acres with agricultural operations. In order to assist supervisors and crew leaders in checking the completeness of the enumeration of places which would qualify as farms in urban areas, a list of approximately 70,000 establishments engaged in the production of flowers, mushrooms, nursery products, etc., was furnished them. Approximately 200,000 A–2 questionnaires were filled by census enumerators. Agriculture questionnaires representing farms (A–1) were obtained for approximately 60 percent of the A–2 questionnaires.

OFFICE PROCESSING

In order to compile the statistics contained in the various reports for the 1950 Census of Agriculture from the questionnaires, it was necessary to perform a series of processing operations in the Washington office. These processing operations were handled as follows:

Receiving and packaging of questionnaires.—The agriculture questionnaires were received from the District offices arranged by counties and enumeration districts within counties. The questionnaires in each county were then arranged by minor civil divisions within the county, counted, and placed in properly labeled cardboard portfolios containing approximately 400 questionnaires each. Questionnaires were kept in this arrangement

and the portfolios of questionnaires for a county formed a unit of work for all subsequent processing operations.

Editing and coding.—Each individual agriculture questionnaire was examined by editing clerks during the office processing. The questionnaires were checked to see that they represented Census farms, that the information was completely reported, and that the figures were legible and were reported in the required units. Codes for various items were entered for the purpose of facilitating the entry on punch cards of figures necessary for the making of cross-classifications of the data. Questionnaires that appeared not to represent Census farms were selected by the editing clerk for reference to technical personnel for final review, and questionnaires that represented large farms were referred to the technical personnel for complete review. The editing clerk also made checks to see that the data were completely and accurately reported. For example, the acreages of the various crops were totaled and the total was compared with the acreage of cropland harvested; the numbers of cattle for each age and sex group were added and the total compared with the total number of cattle. Reports of cents for questions for which the entry was to be in whole dollars were canceled. Likewise reports of fractions of acres for questions for which the entry was to be given in whole acres were corrected.

During the editing, codes were entered on the questionnaire for color of the operator, for tenure of the operator, for size of farm, for irrigation (only in 17 Western States and Arkansas, Louisiana, and Florida), and for economic class of farm and type of farm. The detailed codes for economic class of farm and for type of farm were entered only for a sample of approximately 20 percent of the questionnaires. The work of each editing and coding clerk was reviewed completely until the work was found to be of acceptable quality and thereafter only on a sample basis, unless the quality of the work did not meet the established quality standard.

Punching.—The information for the 1950 Census of Agriculture required a total of 13 punch cards. The column headings for the punch cards are shown in the accompanying chart, and the number of cards punched is given in table 2. The accuracy of the punching was verified by verifying machines. The work of each punching-machine operator was completely verified until the work was of acceptable quality and thereafter only on a sample basis, unless the sample indicated that the quality of the punching was not acceptable. The punching of approximately 20 percent of the cards for the 1950 Census of Agriculture was verified.

TABLE 2.—NUMBER OF PUNCH CARDS SELECTED BY MECHANICAL EDIT FOR FURTHER VERIFICATION, BY CARD TYPE, FOR THE UNITED STATES: 1950 CENSUS OF AGRICULTURE

Card type	Total number of cards (thousands)	Cards selected by mechanical edit	
		Number (thousands)	Percent of total cards
All cards	58,211	4,222	7.3
Land ownership and use:			
A (East)	3,705	139	3.7
A (West)	1,719	52	3.0
Irrigation:			
A-2	316	13	4.1
Crops:			
C	3,744	662	17.7
E	29,459	1,805	6.1
F	288	62	21.5
Forest products:			
G	1,524	77	5.1
Livestock and livestock products:			
H	4,453	471	10.6
I	4,510	311	6.9
J	601	91	15.1
K	4,388	135	3.1
N	34	9	26.8
Mortgage debt, taxes, farm facilities and equipment, farm labor and expenditures:			
B	1,148	244	21.2
L	1,170	69	5.9
M	1,152	82	7.2

Mechanical editing.—The punch cards were examined by means of electric statistical machines for the purpose of selecting cards that might be in error. Specifications for the selection of cards that might be in error varied from card to card. The specifications for selecting cards for further verification provided for the selection of cards with a large entry for a single item; cards on which the ratio of the punched amount for one item to the punched amount for another item appeared unreasonable, (for example, a crop production of more than 100 units per acre for crops such as corn, wheat, etc.), cards with amounts inconsistent with codes on the same card; cards with essential information missing; and all cards for large farms. The number of cards selected by mechanical editing for each type of card is given in table 2. The information on cards selected by mechanical edit was listed and these listings were checked by clerks working under the direction of technical personnel and cards were corrected when in error.

Tabulation.—The tabulation was performed by means of electric tabulators. The tabulations were divided into two series, one series for counties and the other for State economic areas. In most cases, the tabulations were made to obtain totals and counts for all items for each county. These tabulations were made by using punch cards for all farms in the county. The tabulations for counties usually provided totals for each minor civil division comprising the county. The tabulations for a few items and, in general, all cross-tabulations such as those by size of farm, type of farm, etc., were made only for State economic areas. Usually for these tabulations, only cards for a sample of approximately 20 percent of the farms were used.

Review of tabulations.—All tabulations were reviewed by technical personnel. This review included comparisons with data for prior censuses or with data from other sources; a checking of data for one item against those for another item (for example, the checking of acres against production for a crop); the comparisons of totals and averages for an area with those for nearby areas or minor civil divisions, etc.; the checking of the totals for one tabulation with the totals for other tabulations for the same item; etc. Part of this checking was performed by the technical staff of the Agriculture Division and part by the State Statisticians of the various States loaned to the Bureau of the Census by the Bureau of Agricultural Economics of the U. S. Department of Agriculture.

Processing of data for the sample for the 1950 Census.—The sample used for the 1950 Census of Agriculture consisted of all large farms and one-fifth of all remaining farms. Farms to be included in the sample were selected during the enumeration. The Census enumerator was given a procedure for selecting the farms to be included in the sample and he was instructed not to modify this procedure in any case. He was instructed to include in the sample and to obtain the additional information (answers to questions 306 through 332) for any farm if the questionnaire on which it was to be enumerated had a designated serial number. All agriculture questionnaires given to Census enumerators, as well as those distributed through the mail, carried a serial number. These serial numbers ranged from 1 through 5. The designated serial number of the questionnaire for which the sample information was to be obtained was determined by comparing the serial number of the agriculture questionnaire with the serial number assigned in Washington to the enumeration district.

Crew leaders were instructed to see that the additional information required for farms in the sample was obtained for all farms on the large farm list. During the processing operations in Washington any farm not already in the sample that met the criteria for a large farm was added to the sample and if the necessary information for items to be obtained only for farms in the sample had not been secured, the required data were obtained by mail.

PUNCH CARDS USED FOR THE 1950 CENSUS OF AGRICULTURE

[The figures appearing in parentheses ( ) under the column heads on the punch card indicate the question number on the agriculture questionnaire from which the figures were taken for punching the card]

Land ownership and use

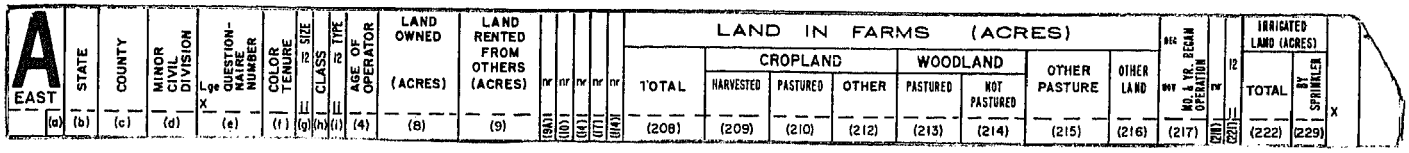

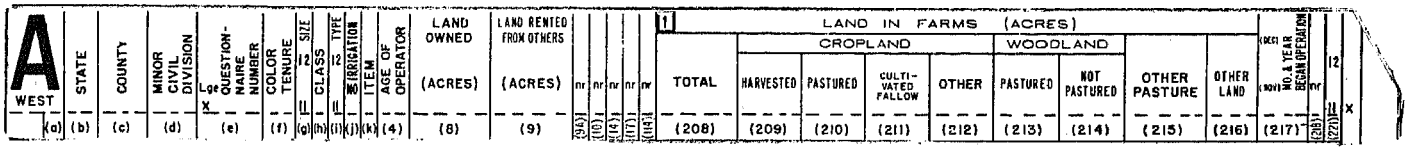

Irrigation

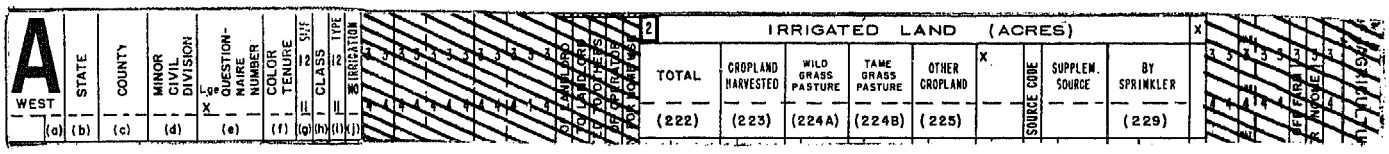

(A-West and Irrigation used only in 17 Western States, Arkansas, Florida, and Louisiana)

Crops

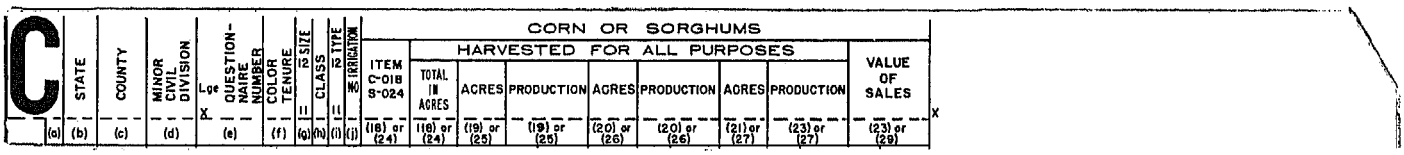

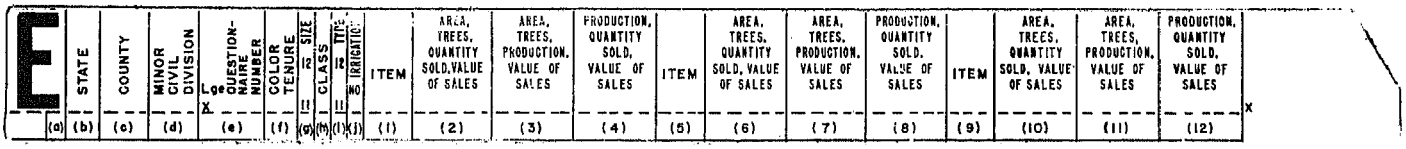

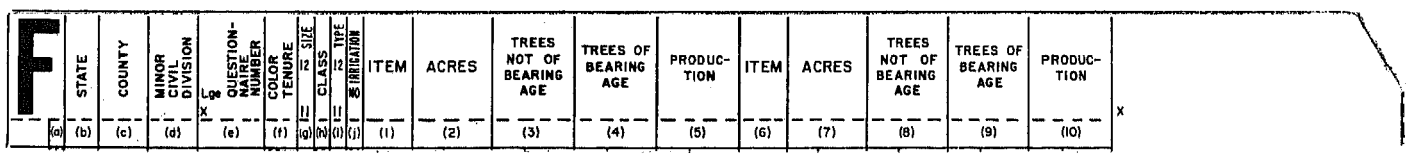

(F card used only in California)

Forest products

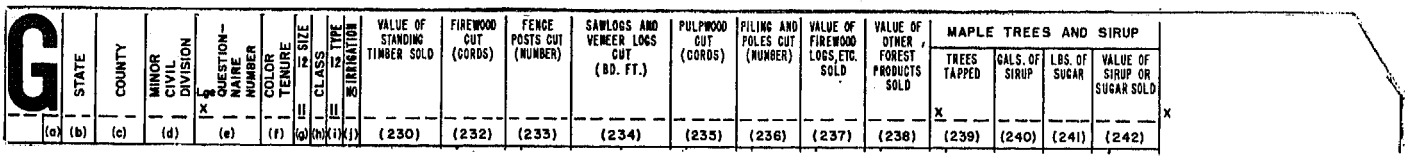

237460 O - 53 - 2

GENERAL REPORT

PUNCH CARDS USED FOR THE 1950 CENSUS OF AGRICULTURE—Continued

Livestock and livestock products

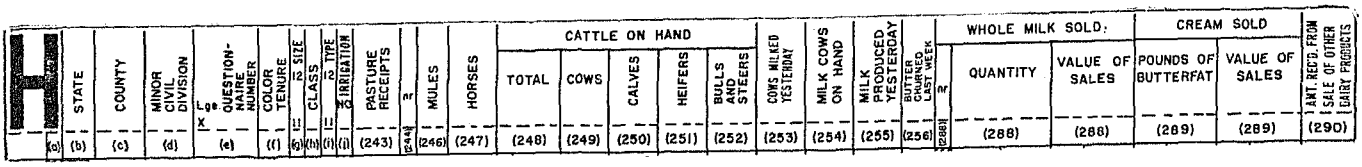

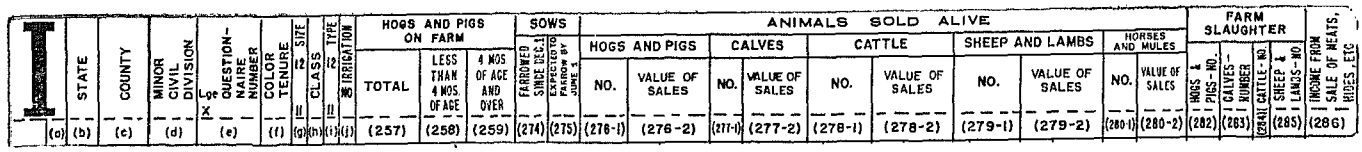

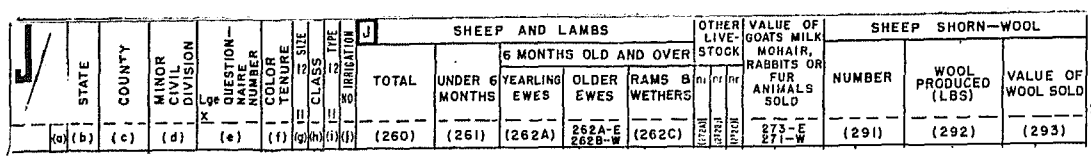

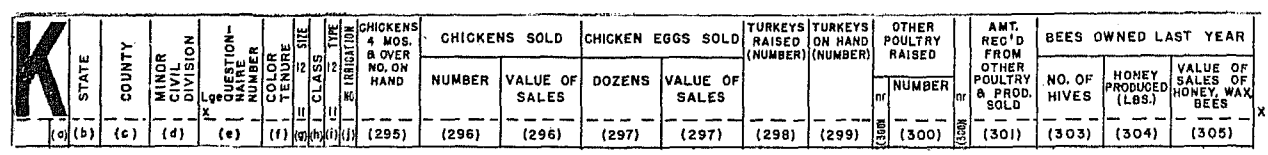

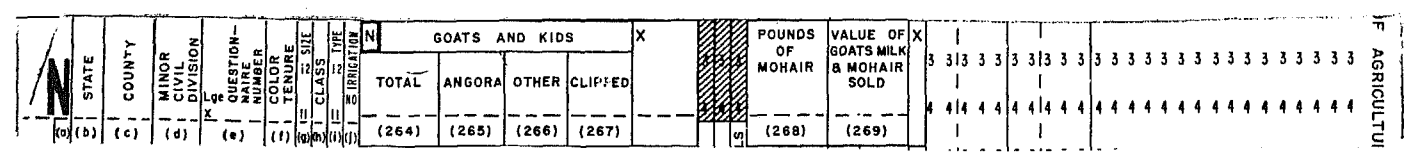

(N card used only in Arizona, California, Missouri, New Mexico, Oregon, Texas, and Utah)

Mortgage debt, taxes, farm facilities and equipment, farm labor and expenditures

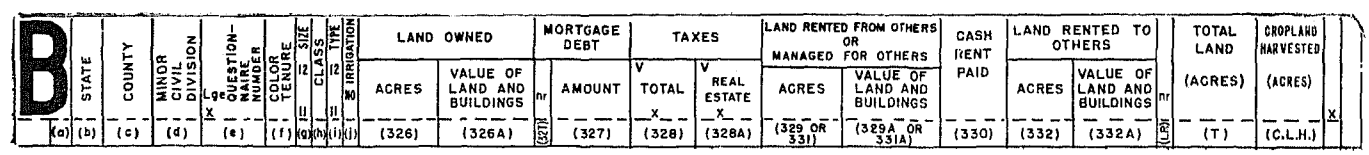

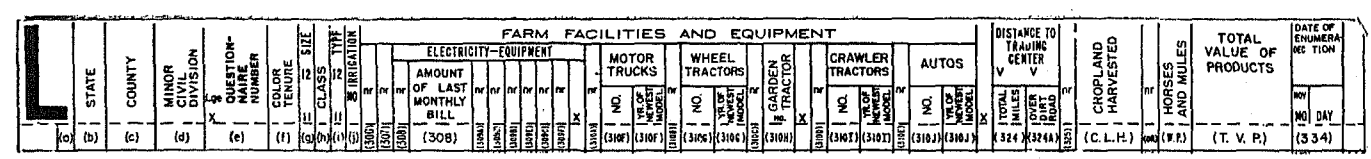

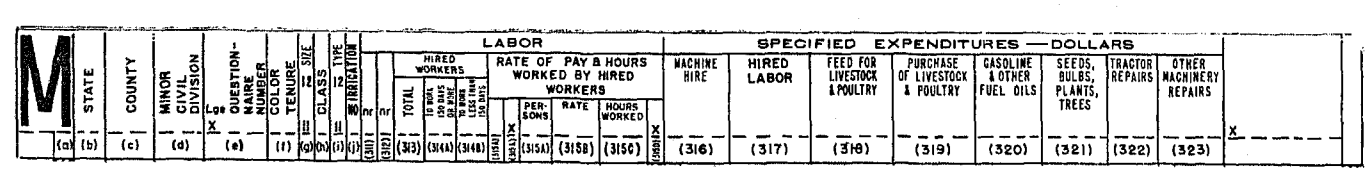

(B, L, and M cards were used only for farms comprising the sample)

An adjustment in the sample was made for the purpose of (1) improving the reliability of the estimates from the sample by a process essentially equivalent to stratifying the farms in the sample by size and economic class of farm and (2) reducing biases introduced because Census enumerators did not follow perfectly the method outlined for selecting the farms in the sample.

In order to check that the sampling procedure had been followed during the office processing, questionnaires were separated into three groups—large farms, other farms in the sample, and farms not in the sample. For each county, the percent of the total number of nonlarge farms in the sample was computed, and this percent was compared with the expected range in the percentage of number of questionnaires in the sample. The expected range in the percentage of farms in the sample for counties of various size as measured by the number of farms is shown by the accompanying chart. When the number of farms in the sample did not fall within the expected range, adjustments were made by decreasing the number of farms in the sample by eliminating questionnaires selected at random from those in the sample or by increasing the number of farms by adding questionnaires selected at random from the group of nonlarge farms not in the sample. This preliminary adjustment was required for approximately 200 counties.

In general, enumerators had a tendency to include the larger and better farms in the sample. Analyses indicated that more reliable estimates would be obtained if the farms in the sample were in effect stratified by size and by economic class before the estimates were prepared on the basis of the sample. This final adjustment was made at the economic area level rather than at the county level.

In order to adjust the sample for each economic area, counts were obtained of all farms and of sample farms by size and economic class groups. The corresponding counts for the sample were then compared with the number to be expected for the sample (the total count for all farms divided by 5) and an adjustment was made so that the sample count equaled its expected value. Adjustments were made in the sample by eliminating farms when too many were included for a specified class in an economic area or by duplicating farms when too few were included. The farms eliminated or duplicated for a class were selected at random from counties over- or under-represented in the class. The gross adjustments involved were relatively small in most areas, averaging 3 percent eliminated and 2 percent duplicated for all areas in the United States. These adjustments are summarized in table 3.

This adjustment procedure achieved most of the reduction in the sampling errors of the estimates for State economic areas that could have been realized by a more complicated method of estimation by which separate totals would be tabulated by size and economic class groups, estimates prepared group by group on the basis of the actual sampling ratio in the group, and the group estimates combined to provide the estimates for the economic area. This adjustment procedure also tended to reduce the effects of possible biases introduced by failure of some enumerators to follow strictly the rules for selecting the sample farms.

Reliability of estimates based on the sample of farms.—The figures based on the tabulation of data for only a sample of farms are subject to sampling errors. When data based on only a sample of farms are shown in the same table with enumerated data for all farms, the data based on a sample are shown in italics or a note indicates that the data are estimates based on a sample of farms. Approximate measures of the sampling reliability of estimates are given in tables 5, 6, and 7 for farms reporting and for item totals.

These measures indicate the general level of sampling relia-

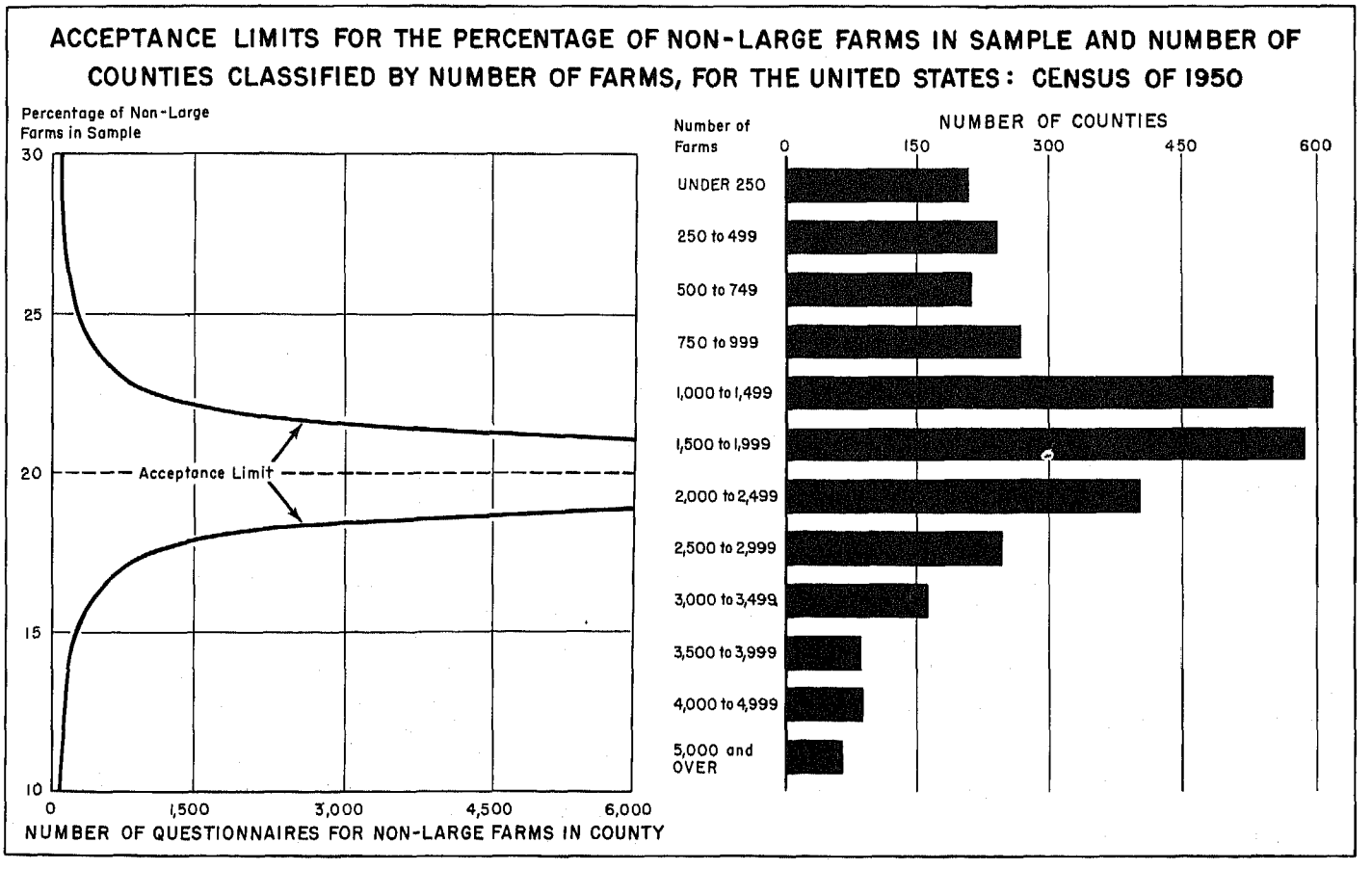

TABLE 3.—ADJUSTMENTS IN NUMBER OF FARMS PRIOR TO TABULATION OF DATA FOR THE SAMPLE, FOR THE UNITED STATES AND REGIONS: 1950 CENSUS OF AGRICULTURE

Item	United States	The North	The South	The West
Total counties—number	3,101	1,273	1,416	412
Counties adjusted—number	2,092	887	949	256
percent	67.5	69.7	67.0	62.1
Total farms, excluding large farms—number	5,310,834	2,248,848	2,624,402	437,584
Expected number of farms in sample—number	1,062,167	449,770	524,880	87,517
Farms enumerated in sample—number	1,071,041	455,729	528,647	86,665
Difference between expected and enumerated number of farms in sample—number	8,874	5,959	3,767	−852
percent[1]	0.8	1.3	0.7	1.0
Net adjustment in number of farms in sample—number	−9,457	−6,156	−4,091	790
Farms eliminated—number	31,873	15,120	14,594	2,159
percent[1]	3.0	3.4	2.8	2.5
Farms added—number	22,416	8,964	10,503	2,949
percent[1]	2.1	2.0	2.0	3.4
Gross adjustment in number of farms in sample—number	54,289	24,084	25,097	5,108
percent[1]	5.1	5.4	4.8	5.8
Commercial farms, excluding large farms—number	3,635,629	1,752,015	1,584,862	298,752
Expected number of farms in sample—number	727,126	350,403	316,972	59,751
Farms enumerated in sample—number	743,203	359,887	323,420	59,896
Difference between expected and enumerated number of farms in sample—number	16,077	9,484	6,448	145
percent[1]	2.2	2.7	2.0	0.2
Net adjustment in number of farms in sample—number	−15,601	−9,232	−6,224	−145
Farms eliminated—number	26,739	13,639	11,328	1,772
percent[1]	3.7	3.9	3.6	3.0
Farms added—number	11,138	4,407	5,104	1,627
percent[1]	1.5	1.3	1.6	2.7
Gross adjustment in number of farms in sample—number	37,877	18,046	16,432	3,399
percent[1]	5.2	5.2	5.2	5.7
Other farms, excluding large farms—number	1,675,205	496,833	1,039,540	138,832
Expected number of farms in sample—number	335,041	99,367	207,908	27,766
Farms enumerated in sample—number	327,838	95,842	205,227	26,769
Difference between expected and enumerated number of farms in sample—number	−7,203	−3,525	−2,681	−997
percent[1]	2.1	3.5	1.3	3.6
Net adjustment in number of farms in sample—number	6,144	3,076	2,133	935
Farms eliminated—number	5,134	1,481	3,266	387
percent[1]	1.5	1.5	1.6	1.4
Farms added—number	11,278	4,557	5,399	1,322
percent[1]	3.4	4.6	2.6	4.8
Gross adjustment in number of farms in sample—number	16,412	6,038	8,665	1,709
percent[1]	4.9	6.1	4.2	6.2

[1] Percent of expected number of farms.

bility of the estimates, but do not include adequate allowances for sources of error other than sampling variations, as for example, errors in original data furnished by farmers. Sources of error other than sampling may be relatively more important than sampling variation, especially for totals for States or larger areas.

In general, the measures of sampling reliability presented are conservative, in that they tend to overestimate the variations in the sample estimates, because, (1) maximum figures intended to serve for all geographic regions were used and (2) the predicted limits of error do not take into consideration that complete data were tabulated for all large farms. Consequently, there is a tendency to overestimate the variations in the sample, especially for groups for which the totals for large farms represent a high percentage of the item totals. Data for large farms for a number of items are given in table 4. The data in this table indicate for each item the proportion of the region total represented by large farms.

The estimated sampling reliability for number of farms and farms reporting specified items is given in table 5. Data in tables 6 and 7 are given to assist in determining the general level of sampling reliability of estimated totals. In table 7, a list of the items is given and the level of sampling reliability as shown in table 6 is indicated. By referring to table 6 in the column for the level of sampling reliability designated in table 7, the sampling error according to the number of farms reporting may be obtained. Tables 5 and 6 show percentage limits, such that the chances are about 2 in 3 that the difference between the estimates based on the sample and the figures that would have been obtained from a tabulation for all farms would be less than the limit specified. However, the chances are 99 in 100 that the difference would be less than two and one-half times the percentage limit given in the table.

The data in tables 5 and 6 indicate that when the number of farms reporting specified items is small, the item totals are subject to relatively large sampling errors. Nevertheless, the complete detail for every classification for each item is presented to insure maximum usefulness for obtaining estimates for any combinations of items that may be desired. Percentage figures and averages derived from the tables will generally have greater reliability than the estimated totals; also significant patterns of relationship may sometimes be observed even though the individual data are subject to relatively large sampling errors.

Sampling errors for farms reporting were computed by the random sampling formula, assuming a random distribution. However, the assumption of a random distribution is not fully correct because of the adjustments made in the sample. While the amount of the sampling error as given could be reduced by the use of a more complicated method of computation, the differences between the results from the method used and the more complicated method would not justify the computation of sampling errors by a more complicated method. Adjustment factors are given in the footnote of table 5 to provide more precise limits when the number of farms or farms reporting an item is greater than 50 percent of the total number of farms.

In order to compute the sampling errors for item totals, State economic areas having similar agricultural and statistical characteristics were grouped together. Twenty such broad groups were selected for the United States. Sample counties from each of the 20 groups were selected and estimates of sampling errors were computed for a large variety of items to provide a basis for estimates of the level of sampling errors. Estimates of sampling errors have been made separately for the North, the South, the West, and the United States totals, by weighting the sampling error by the corresponding item total for each State or geographic region.

All data shown in this report which are based on a sample of farms have been expanded to represent figures for all farms. These expanded figures were obtained by multiplying by five the totals tabulated from the sample for all except the large farms, and adding totals for large farms.

Data on farm facilities and equipment, farm labor, farm expenditures, and value of land and buildings were estimated for each county on the basis of the tabulation of the figures for only a sample of the farms in each county. The same sample of farms was used also for the tabulation of data for these items by State economic areas or for the State. In some cases, the totals compiled for these items from the tabulations made by counties will differ from the totals presented in tables compiled from tabulations made by State economic areas or for States since, as a matter of economy, adjustments were not made in the tabulations

Table 4.–FARMS, FARM CHARACTERISTICS, AND VALUE OF FARM PRODUCTS SOLD, FOR SPECIFIED LARGE FARMS, BY REGIONS: CENSUS OF 1950

Item (For definitions and explanations, see text)	The United States		The North		The South		The West	
	Total	Percent of total for all farms	Total	Percent of total for all farms	Total	Percent of total for all farms	Total	Percent of total for all farms
FARMS, ACREAGE, AND VALUE								
Farms.....number..	71,328	1.3	19,218	0.8	28,021	1.1	24,089	5.2
Land in farms.....acres..	382,992,594	33.1	50,056,337	11.4	118,830,537	30.2	214,105,720	66.0
Value of land and buildings.....average per farm..dollars..	142,383	xxxxxxx	106,079	xxxxxxx	146,014	xxxxxxx	168,789	xxxxxxxxx
average per acre..dollars..	26.28	xxxxxxx	33.64	xxxxxxx	30.40	xxxxxxx	21.29	xxxxxxxx
Land in farms according to use, 1949:								
Cropland harvested.....farms reporting..	61,696	1.3	18,576	0.9	22,631	1.0	20,489	5.4
acres..	39,427,906	11.4	13,972,397	6.7	10,861,489	11.2	14,594,020	36.6
Cropland used only for pasture.....farms reporting..	27,110	1.3	7,483	0.7	13,192	1.4	6,435	4.4
acres..	11,470,161	16.5	1,876,932	6.5	5,056,908	16.4	4,536,321	48.1
Woodland pastured.....farms reporting..	23,165	1.4	3,664	0.5	16,507	1.8	2,994	4.1
acres..	47,210,883	35.0	1,256,013	4.3	22,629,458	32.6	23,325,412	64.8
Other pasture (not cropland and not woodland).....farms reporting..	39,793	1.9	11,702	1.1	12,700	1.5	15,391	9.5
acres..	247,031,425	59.4	25,779,303	25.6	63,224,990	59.5	158,027,132	75.7
Irrigated land in farms.....farms reporting..	13,788	4.5	1,000	5.5	2,572	6.6	10,216	4.1
acres..	7,956,707	30.9	176,261	14.0	1,340,758	29.5	39,688	32.2
FARMS BY SIZE								
Under 30 acres.....number..	1,256	0.1	483	0.1	217	(1)	556	0.3
30-259 acres.....number..	2,879	0.1	992	0.1	785	(1)	1,102	0.6
260-499 acres.....number..	2,892	0.6	1,037	0.4	941	0.6	914	2.5
500-999 acres.....number..	7,508	4.1	1,869	2.1	4,435	7.3	1,204	3.9
1,000 acres and over.....number..	56,793	46.8	14,837	40.6	21,643	59.6	20,313	41.9
FARMS BY TENURE OF OPERATOR								
Full owners.....number..	22,250	0.7	4,924	0.4	12,360	0.9	4,966	1.6
Part owners.....number..	33,720	4.1	10,430	2.5	9,318	2.9	13,972	16.5
Managers.....number..	7,418	31.5	1,581	18.7	3,872	38.8	1,965	38.4
All tenants.....number..	7,940	0.5	2,283	0.5	2,471	0.3	3,186	5.4
SPECIFIED FACILITIES AND EQUIPMENT								
Grain combines.....farms reporting..	32,937	5.0	11,662	2.5	10,200	8.1	11,075	17.1
number..	50,176	7.0	17,705	3.6	15,712	11.2	16,759	22.3
Corn pickers.....farms reporting..	7,609	1.7	5,099	1.2	2,131	9.5	379	11.4
number..	9,215	2.0	6,214	1.4	2,547	11.0	454	13.2
Pick-up hay balers.....farms reporting..	12,780	6.7	4,001	3.3	5,648	11.2	3,131	17.2
number..	14,221	7.3	4,315	3.5	6,294	12.1	3,612	18.9
Motortrucks.....farms reporting..	62,065	3.4	17,220	2.0	22,692	3.2	22,153	8.6
number..	157,386	7.1	41,716	4.1	53,263	6.5	62,407	17.2
Tractors.....farms reporting..	58,604	2.3	17,652	1.1	21,244	3.1	19,708	7.1
number..	201,774	5.6	59,751	2.6	79,774	8.6	62,249	14.5
FARM LABOR, WEEK PRECEDING ENUMERATION								
Hired workers.....farms reporting..	48,183	6.9	12,220	3.9	19,609	6.7	16,354	17.4
persons..	391,288	25.2	66,645	13.1	195,866	26.1	128,777	43.4
SPECIFIED FARM EXPENDITURES								
Machine hire.....farms reporting..	37,295	1.4	11,525	0.8	13,668	1.3	12,102	5.2
dollars..	79,143,766	12.9	13,723,235	4.6	34,733,210	16.6	30,687,321	29.9
Hired labor.....farms reporting..	65,589	2.5	17,987	1.4	25,101	2.2	22,501	8.6
dollars..	706,541,037	29.2	158,051,098	18.0	226,487,177	26.7	322,002,762	46.6
Feed for livestock and poultry.....farms reporting..	54,213	1.4	15,452	0.8	20,611	1.2	18,150	5.7
dollars..	385,854,841	12.8	126,595,148	7.0	95,780,616	13.5	163,479,077	31.7
Livestock and poultry purchased.....farms reporting..	45,267	1.5	13,861	0.9	16,412	1.4	14,994	6.4
dollars..	613,802,399	25.7	238,805,718	17.0	144,463,559	26.3	230,533,122	53.4
Seeds, bulbs, plants, and trees purchased.....farms reporting..	47,123	1.4	14,481	0.9	18,780	1.3	13,862	5.6
dollars..	75,026,977	13.8	23,312,245	7.6	26,970,802	16.8	24,743,930	32.5
Gasoline and other petroleum fuel and oil.....farms reporting..	66,548	2.2	18,525	1.1	24,937	2.6	23,086	7.2
dollars..	138,622,335	12.2	35,654,994	5.4	50,585,923	17.1	52,381,418	29.2
Tractor repairs.....farms reporting..	55,853	2.8	17,102	1.3	20,180	3.9	18,571	9.1
dollars..	61,938,594	15.9	12,914,212	6.1	24,101,087	22.1	24,923,295	36.7
Other farm machinery repairs.....farms reporting..	53,100	2.3	16,813	1.2	17,483	2.4	18,804	9.5
dollars..	52,258,222	13.5	14,584,744	6.0	14,318,626	18.6	23,354,852	35.8
FARMS BY TYPE OF FARM								
Field-crop farms, other than vegetable and fruit-and-nut.....number..	25,196	1.7	7,500	2.1	8,286	0.8	9,410	13.0
Vegetable farms.....number..	1,165	2.5	173	1.0	405	2.2	587	6.1
Fruit-and-nut farms.....number..	1,563	1.9	169	1.0	714	3.8	680	1.5
Dairy farms.....number..	2,813	0.5	809	0.2	1,157	1.2	847	1.8
Poultry farms.....number..	1,222	0.7	473	0.5	377	0.7	372	1.4
Livestock farms, other than dairy and poultry.....number..	29,817	3.7	8,084	1.5	11,036	5.3	10,697	15.2
General farms.....number..	4,240	0.9	879	0.3	2,407	1.4	954	2.4
Miscellaneous and unclassified farms.....number..	5,312	0.3	1,131	0.2	3,639	0.3	542	0.4

See footnotes at end of table.

Table 4.—FARMS, FARM CHARACTERISTICS, AND VALUE OF FARM PRODUCTS SOLD, FOR SPECIFIED LARGE FARMS, BY REGIONS: CENSUS OF 1950—Continued

Item (For definitions and explanations, see text)	The United States		The North		The South		The West	
	Total	Percent of total for all farms	Total	Percent of total for all farms	Total	Percent of total for all farms	Total	Percent of total for all farms
FARMS BY ECONOMIC CLASS								
Commercial farms.....number..	68,399	1.8	18,808	1.1	25,812	1.6	23,779	7.4
Class I (value of products sold, $25,000 or more).....number..	34,129	33.1	9,425	21.5	10,989	39.0	13,715	43.9
Class II (value of products sold, $10,000-$24,999).....number..	19,095	5.0	6,334	2.6	6,256	8.0	6,505	11.1
Class III-VI (value of products sold, $250-$9,999).....number..	15,175	0.5	3,049	0.2	8,567	0.6	3,559	1.5
Other farms.....number..	2,929	0.2	410	0.1	2,209	0.2	310	0.2
VALUE OF PRODUCTS SOLD, BY SOURCE								
All farm products sold.....dollars..	3,805,146,050	17.3	1,020,652,165	8.8	1,094,815,687	17.2	1,689,678,198	41.9
Field crops, other than vegetables and fruits and nuts, sold.....dollars..	1,260,540,331	15.7	259,187,142	8.4	414,157,039	11.6	587,196,150	42.9
Vegetables sold.....dollars..	258,870,827	42.6	30,696,718	16.9	58,745,240	36.6	169,428,869	63.8
Fruits and nuts sold.....dollars..	221,205,713	27.9	17,334,656	13.1	91,467,722	44.0	112,403,335	24.9
Horticultural specialties sold.....dollars..	178,062,748	45.4	105,495,667	44.1	36,437,968	47.9	36,129,113	47.1
Dairy products sold.....dollars..	206,731,354	6.7	44,670,060	2.1	62,443,656	12.5	99,617,638	24.3
Poultry and poultry products sold.....dollars..	156,376,942	8.6	61,128,769	5.5	47,909,743	11.2	47,338,430	16.7
Livestock and livestock products, other than poultry and dairy, sold.....dollars..	1,499,080,452	20.8	500,594,215	10.6	363,080,340	27.1	635,405,897	54.4
Forest products sold.....dollars..	24,277,683	18.0	1,544,938	4.3	20,573,979	24.5	2,158,766	14.8
CATTLE AND DAIRY PRODUCTS								
Cattle and calves.....farms reporting..	57,305	1.4	15,622	0.8	23,415	1.2	18,268	6.1
number..	13,985,767	18.2	2,801,404	7.1	5,586,341	22.9	5,598,022	43.0
Cows, including heifers that have calved.....farms reporting..	55,411	1.4	14,940	0.8	22,833	1.2	17,638	6.2
number..	6,283,798	16.9	976,577	5.3	2,758,422	21.7	2,548,799	41.2
Milk cows.....farms reporting..	43,809	1.2	12,956	0.8	16,756	1.0	14,097	5.5
number..	667,385	3.1	170,786	1.3	252,754	4.2	243,845	12.9
Whole milk sold.....farms reporting..	6,849	0.6	2,430	0.3	2,704	1.1	1,715	1.9
pounds..	3,670,560,223	5.4	783,464,662	1.6	971,873,135	10.4	1,915,222,426	20.4
dollars..	201,359,160	7.4	41,681,077	2.2	61,178,553	13.3	98,499,530	25.4
Cream sold.....farms reporting..	8,614	1.0	4,945	0.8	881	0.4	2,788	4.6
pounds of butterfat..	7,325,869	1.3	4,437,128	0.9	1,420,908	2.3	1,467,833	4.0
dollars..	4,649,737	1.3	2,807,429	0.9	863,580	2.6	978,728	4.4
Butter, buttermilk, skim milk, and cheese sold.....farms reporting..	664	0.6	96	0.5	512	0.5	56	3.2
dollars..	643,009	6.2	181,554	5.6	322,075	4.7	139,380	41.2
HOGS								
Hogs and pigs.....farms reporting..	30,942	1.0	9,777	0.8	14,439	0.9	6,726	5.6
number..	2,110,485	3.8	1,039,043	2.6	744,208	5.6	327,234	20.3
Sows and gilts for spring farrowing.....farms reporting..	20,038	1.2	7,170	0.7	9,474	1.4	3,394	6.3
number..	283,573	3.0	156,953	2.0	88,857	5.4	37,763	16.8
SHEEP AND WOOL								
Sheep and lambs.....farms reporting..	10,119	3.2	2,207	1.1	3,671	4.7	4,241	10.4
number..	13,530,050	43.1	752,998	9.2	4,749,950	45.3	8,027,102	62.9
Sheep and lambs born before Oct. 1, 1949.....farms reporting..	9,924	3.2	2,150	1.1	3,640	4.9	4,134	11.1
number..	10,076,497	46.2	588,960	10.8	3,263,693	47.5	6,223,844	65.7
Ewes.....farms reporting..	9,696	3.2	2,092	1.1	3,560	4.8	4,044	11.2
number..	9,280,515	46.8	465,817	9.6	2,831,181	47.8	5,983,517	66.3
Sheep and lambs shorn.....farms reporting..	9,042	3.2	2,042	1.1	3,241	4.8	3,759	12.3
number shorn..	10,548,483	47.0	660,041	11.6	3,298,649	48.0	6,589,793	66.7
Wool shorn.....pounds..	87,396,859	48.9	4,987,284	11.2	24,345,196	49.5	58,064,379	68.3
POULTRY AND POULTRY PRODUCTS								
Chickens, 4 months old and over, on hand.....farms reporting..	42,828	1.0	11,895	0.7	16,760	0.8	14,173	4.8
number..	7,273,669	2.1	3,305,040	1.6	1,583,429	1.7	2,385,200	6.9
Chickens sold.....farms reporting..	12,145	0.7	5,568	0.5	3,735	0.6	2,842	3.2
number..	67,351,745	11.5	16,986,348	7.0	42,417,487	14.6	7,947,910	14.2
dollars..	64,325,479	11.3	20,266,508	7.5	36,279,959	15.0	7,779,012	13.8
Chicken eggs sold.....farms reporting..	20,579	0.9	8,083	0.6	6,522	0.7	5,974	4.4
dozens..	64,980,784	2.7	34,281,260	1.9	8,967,105	2.6	21,732,419	7.4
dollars..	32,605,970	3.2	17,175,270	2.4	4,284,871	3.0	11,145,829	7.9
ANIMALS SOLD ALIVE								
Cattle, hogs, sheep, horses, or mules sold alive.....farms reporting..	56,518	1.6	15,627	0.9	23,000	1.5	17,891	7.2
dollars..	1,445,880,474	20.5	495,507,136	10.6	345,091,543	26.6	605,281,795	54.4
Cattle and/or calves sold alive.....farms reporting..	51,991	1.7	14,838	0.9	20,848	1.8	16,305	7.5
Cattle sold alive, excluding calves.....farms reporting..	44,981	2.4	13,635	1.2	16,424	3.0	14,922	8.9
number..	5,817,413	28.1	1,859,840	15.9	1,439,605	33.5	2,517,968	53.9
dollars..	1,021,645,361	30.3	375,865,437	18.2	208,204,455	36.8	437,575,469	58.6
Calves sold alive.....farms reporting..	32,574	1.4	7,296	0.6	15,543	1.6	9,735	6.9
number..	2,180,217	14.0	281,382	3.5	1,134,012	20.4	764,823	36.6
dollars..	163,960,236	17.8	22,596,254	5.4	83,613,898	23.1	57,750,084	41.3
Hogs and pigs sold alive.....farms reporting..	25,672	1.2	9,458	0.8	11,515	1.4	4,699	5.2
number..	2,742,136	4.2	1,606,291	3.1	708,907	6.3	426,938	19.5
dollars..	106,204,230	4.5	67,526,862	3.3	21,715,266	7.6	16,962,102	22.9
Sheep and lambs sold alive.....farms reporting..	8,906	3.3	2,207	1.2	3,089	4.8	3,610	12.6
number..	8,749,298	43.7	1,451,981	21.5	1,958,363	41.8	5,338,954	62.3
dollars..	146,765,670	43.0	27,893,830	22.3	26,972,577	39.2	91,899,263	62.3
Horses and mules sold alive.....farms reporting..	6,569	2.6	1,838	1.4	2,404	2.4	2,327	9.8
number..	56,468	9.1	14,028	4.2	15,685	8.0	26,755	30.1
dollars..	8,441,717	21.1	1,624,753	9.6	5,722,086	30.5	1,094,878	25.5

See footnotes at end of table.

Table 4.—FARMS, FARM CHARACTERISTICS, AND VALUE OF FARM PRODUCTS SOLD, FOR SPECIFIED LARGE FARMS, BY REGIONS: CENSUS OF 1950—Continued

Item (For definitions and explanations, see text)	The United States		The North		The South		The West	
	Total	Percent of total for all farms	Total	Percent of total for all farms	Total	Percent of total for all farms	Total	Percent of total for all farms
SPECIFIED CROPS HARVESTED								
Corn for all purposes.....farms reporting...	24,729	0.7	9,605	0.6	13,231	0.7	1,893	4.0
acres...	2,850,603	3.4	1,511,663	2.5	1,162,408	5.1	176,532	16.5
Harvested for grain.....farms reporting...	20,660	0.6	7,285	0.5	12,570	0.7	805	2.9
acres...	2,262,843	3.0	1,157,637	2.2	1,008,055	4.7	97,151	14.8
bushels...	79,974,244	2.9	48,082,479	2.1	29,619,350	6.0	2,272,415	13.7
Corn sold.....bushels...	22,500,770	2.6	16,557,197	2.1	4,693,132	7.0	1,250,441	15.5
Wheat threshed or combined[2].....farms reporting[3]..	25,186	2.2	11,156	1.4	4,223	1.7	9,807	8.1
acres...	15,181,200	21.3	5,610,020	13.0	2,654,658	19.2	6,916,522	48.7
bushels harvested...	217,725,367	21.6	68,309,874	11.7	38,169,100	20.6	111,246,393	46.7
bushels sold...	199,819,011	23.6	61,321,630	12.9	35,412,980	22.4	103,084,401	48.7
Oats threshed or combined[2].....farms reporting...	17,203	1.2	8,810	0.8	5,263	3.2	3,130	5.3
acres...	1,366,413	3.9	728,085	2.3	430,612	14.1	207,716	17.2
bushels harvested...	38,857,197	3.4	21,631,163	2.1	11,196,847	15.2	6,029,187	14.3
bushels sold...	12,489,043	5.2	6,262,166	3.2	3,623,724	16.1	2,603,153	14.7
Peanuts harvested for picking or threshing[2].....farms reporting...	1,791	1.0	(*)	(*)	1,791	1.0	.....	.....
acres grown alone...	108,518	5.1	(*)	(*)	108,518	5.1	.....	.....
acres grown with other crops...	190	5.0	(*)	(*)	190	5.0	.....	.....
pounds harvested...	85,735,822	5.0	(*)	(*)	85,735,822	5.0	.....	.....
Land from which hay was cut.....farms reporting...	36,951	1.4	13,506	0.9	11,103	1.2	12,342	5.5
acres...	7,787,935	11.9	3,633,449	8.3	1,123,875	9.5	3,030,611	30.4
Irish potatoes harvested for home use or for sale.....farms reporting...	9,744	0.6	3,644	0.6	4,034	0.4	2,066	3.8
acres...	240,318	15.9	108,736	12.7	33,542	13.0	98,040	24.3
bushels harvested...	76,156,852	20.8	30,971,121	14.9	5,775,978	16.2	39,409,753	32.2
sold..dollars...	88,362,644	24.9	32,152,320	16.9	9,010,058	26.6	47,200,266	36.2
Cotton harvested[2].....farms reporting...	9,889	0.9	110	0.7	8,433	0.8	1,346	10.0
acres...	2,930,546	11.0	36,611	6.2	2,105,951	8.6	787,984	51.8
bales harvested...	2,581,360	16.7	29,629	6.2	1,361,795	10.5	1,189,936	58.8
Lint cotton and cottonseed sold.....dollars...	372,433,387	17.0	3,986,164	6.0	198,648,365	10.8	169,798,858	58.4
Tobacco harvested[2].....farms reporting[4]..	1,507	0.3	123	0.4	1,384	0.3	.....	.....
acres...	27,862	1.8	11,605	10.1	16,257	1.1	.....	.....
pounds harvested...	33,615,448	1.9	14,049,634	8.7	19,565,814	1.2	.....	.....
sold..dollars...	42,614,916	5.2	28,488,033	36.0	14,126,883	1.9	.....	.....
Sugarcane harvested for sugar or sale to mills.....farms reporting...	241	4.8	.....	.....	241	4.8	.....	.....
acres...	173,375	54.3	.....	.....	173,375	54.3	.....	.....
pounds harvested...	3,618,227	57.4	.....	.....	3,618,227	57.4	.....	.....
sold..dollars...	23,214,743	58.2	.....	.....	23,214,743	58.2	.....	.....
Sugar beets harvested for sugar[2].....farms reporting...	909	3.3	95	0.9	.....	.....	814	4.9
acres...	104,028	15.7	11,003	5.1	.....	.....	93,025	21.0
tons harvested...	1,886,989	19.0	122,112	5.1	.....	.....	1,764,877	23.4
sold..dollars...	22,592,899	20.3	1,373,989	5.2	.....	.....	21,218,910	25.0
Land in bearing and nonbearing orchards, groves, vineyards, and planted nut trees.....farms reporting...	19,241	0.9	3,862	0.4	10,509	1.0	4,870	2.2
acres...	880,939	18.7	53,788	5.1	523,482	28.5	303,669	16.6

*Not available.

[1]0.05 percent or less.

[2]Totals for States for which data were tabulated for large farms. The totals for States for which data were not tabulated for large farms represented the following proportions of the totals for all farms for the United States:

Wheat.....acres..	0.4	percent
bushels harvested..	0.3	percent
bushels sold..	0.2	percent
Oats threshed.....acres..	0.1	percent
bushels harvested..	0.1	percent
bushels sold..	0.1	percent
Peanuts.....acres..	Less than 0.05	percent
pounds harvested..	Less than 0.05	percent
Cotton.....acres..	Less than 0.05	percent
bales harvested..	Less than 0.05	percent
Tobacco.....acres..	0.4	percent
pounds harvested..	0.4	percent
Sugar beets for sugar.....acres..	14.4	percent
tons harvested..	11.9	percent

[3]Farms reporting are for the most commonly grown kind of wheat in each of the States where there were inquiries for 2 or more kinds of wheat.

[4]Includes only farms reporting burley tobacco for Kentucky and Tennessee.

Table 5.—SAMPLING RELIABILITY OF ESTIMATED NUMBER OF FARMS AND FARMS REPORTING: CENSUS OF 1950

If the estimated number of farms or farms reporting is —	Then the chances are about 2 in 3 that the estimated number would differ from the results of a complete tabulation by less than[1]—
	Percent
25	40
50	28
100	20
250	13
500	8.9
1,000	6.3
2,500	4.0
5,000	2.8
10,000	2.0
25,000	1.3
50,000 or more	Less than 1 percent

[1] In the case of items for which the estimated number of farms or farms reporting constitutes more than 50 percent of all farms in the universe, more precise limits may be obtained by multiplying the percent difference given in the table by an approximate factor as follows:

When the number of farms or farms reporting constitute (percent)—	*Multiply given limit by—*
50	0.75
75	.50
90	.30
95	.20

Table 6.—SAMPLING RELIABILITY OF ESTIMATED ITEM TOTALS FOR STATES, GEOGRAPHIC DIVISIONS, REGIONS, AND THE UNITED STATES FOR SPECIFIED NUMBER OF FARMS REPORTING, BY LEVELS: CENSUS OF 1950

If the estimated total number of farms reporting is—	Then the chances are about 2 in 3 that the estimated item total would differ from the results of a complete tabulation of the item for all farms by less than[1]						
	Level 1	Level 2	Level 3	Level 4	Level 5	Level 6	Level 7
	Percent	*Percent*	*Percent*	*Percent*	*Percent*	*Percent*	*Percent*
25	44	49	57	63	75	85	98
50	31	35	40	45	53	60	70
100	22	25	29	32	38	43	49
250	14	16	18	20	24	27	31
500	10	11	13	14	17	19	22
1,000	7.0	8.0	9.0	10	12	14	16
2,500	4.4	4.9	5.7	6.3	7.5	8.5	9.8
5,000	3.1	3.5	4.0	4.5	5.3	6.0	7.0
10,000	2.2	2.5	2.9	3.2	3.8	4.3	4.9
25,000	1.4	1.6	1.8	2.0	2.4	2.7	3.1
50,000	1.0	1.1	1.3	1.4	1.7	1.9	2.2
100,000	.70	.80	.90	1.0	1.2	1.4	1.6
250,000	.44	.49	.57	.63	.75	.85	.98

[1] In the case of items where large farm reports constitute a significant proportion of the item total more precise limits may be obtained by reducing the percent difference given in the table by the proportion of the item total reported on large farms. See table 4 for large farm totals.

when the difference was not great enough to affect the usefulness of the data.

Sample for the 1945 Census.—The sample of farms used in 1945 was only about one-third as large as that used in 1950 and was selected by a different method. In 1945, each county was divided into cross-sections of small areas averaging 2.5 square miles in size and containing about 5 farms each. A sample of 1 out of every 18 of these small areas or sample segments was selected and all farms having their headquarters within the selected areas were designated as sample farms, and were enumerated on questionnaires containing the supplementary questions in addition to the questions asked of nonsample farms. In 1945, as in 1950, the sampling plan provided for the inclusion of approximately 50,000 large farms regardless of their location.

Publication of data.—In general, data from the 1950 Census of Agriculture have been published in both preliminary and final form. Preliminary data for each county and State were released in the form of a four-page preliminary report as soon as possible after tabulation of data for each county and State. A facsimile of one of these reports is shown in the Appendix.

Final figures for the 1950 Census of Agriculture are published in Volumes I, II, and V of the 1950 Census of Agriculture reports. Volume I contains, essentially, all the data tabulated for the 1950 Census of Agriculture for each county, State economic area, and State. This volume is published in 34 parts. Parts 1 through 33 contain reports for each State or group of nearby States, by counties and by State economic areas while part 34 contains data for Alaska, Hawaii, Puerto Rico, Guam, American Samoa, and the Virgin Islands of the United States. The data given in part 34 are less detailed than those for the States, as the questionnaires used for these areas were briefer than those for the continental United States and were adapted to the agriculture of each territory or possession.

Volume II contains a summary of the data for the 1950 Census of Agriculture. It presents data for States, geographic divisions, regions, and for the United States, accompanied by analytical discussions regarding the data, and maps, graphs, etc., showing some of the significant facts indicated by the data.

Volume V comprises several supplementary reports of the 1950 Census of Agriculture. Part 1 of Volume V, "Horticultural Specialties," contains data for a special census of nurseries, greenhouses, and other horticultural-specialty establishments. This special census was limited to farms or establishments reporting the sale of $1,000 or more of any of the three following groups of horticultural-specialty products:

(1) Nursery products (trees, shrubs, vines, ornamentals, etc.).
(2) Flowers and flowering plants.
(3) Vegetables grown under glass, flower seeds, vegetable seeds, vegetable plants, bulbs, and mushrooms.

This special report presents statistics by States and counties regarding the number of establishments, sales, value of individual crops produced, employment, and value of land and buildings for:

(1) Cut flowers and flowering or foliage plants (including vegetables grown under glass and propagated mushrooms).
(2) Nurseries.
(3) Bulb farms.
(4) Flower-seed farms.

Part 2 of Volume V, "Multiple-unit Operations," contains data on the number and characteristics of multiple-unit operations, farms in multiple units, and farms not in multiple units for selected counties and State economic areas for 13 Southern States and 7 counties in southeastern Missouri. A multiple-unit operation is a landlord holding of two or more subunits (Census-defined farms), one of which may consist of land not assigned to croppers or other tenants (home farm), but the other subunit or subunits must represent land assigned to croppers.

Part 3 of Volume V, "Ranking Agricultural Counties," presents data regarding the rank of the leading counties in the United States for 56 items for the 1950 Census of Agriculture.

Part 4 of Volume V, "Land Utilization—A Graphic Summary," contains a summary prepared in cooperation with the Bureau of Agricultural Economics of the United States Department of Agriculture for the uses of land in the United States.

Part 5 of Volume V, "Farm Tenure—A Graphic Summary," provides a summary of farm tenure and changes in farm tenure as shown by the various censuses of agriculture. This special report has been prepared in cooperation with the Bureau of Agricultural Economics of the United States Department of Agriculture.

Table 7.—INDICATED LEVEL OF SAMPLING RELIABILITY OF ESTIMATED TOTALS OF SPECIFIED ITEMS FOR THE REGIONS AND THE UNITED STATES: 1950

[For reliability of estimates by geographic divisions, use the level indicated for the region in which the geographic division is located. For reliability of estimates for States, see State Table 30 in Volume I of the reports of the 1950 Census of Agriculture or use the level indicated for the region in which the State is located]

Item (For definitions and explanations, see text)	Level of sampling reliability (refer to corresponding numbered columns in table 6) — The United States																						
		Size groups					Tenure groups			Economic-class groups					Type-of-farm groups								
	Total	Under 10 acres	10-99 acres	100-219 acres	220-499 acres	500 acres and over	Full owners and managers	Part owners	All tenants	Classes I and II	Class III	Classes IV and V	Classes VI and VII	Classes VIII and IX	Vegetable	Fruit-and-nut	Cotton and other field-crop	Cash-grain and general—primarily crop	Dairy	Poultry	Livestock and general—primarily livestock	General—crop and livestock	Miscellaneous and unclassified
FARMS, AND FARM CHARACTERISTICS																							
Land owned or managed by farm operators....acres..	2	3	2	1	1	1	3	3	x	3	2	3	3	4	3	3	3	2	3	3	3	2	5
Land rented from others and/or to others by farm operators....acres..	2	2	2	1	2	2	4	4	3	3	3	3	3	3	3	3	3	3	3	3	3	3	3
Land in farms; average size of farm....acres..	1	1	1	1	1	1	4	3	3	2	2	3	3	4	3	3	3	3	3	3	3	2	4
Value of land and buildings per farm, per acre....dollars..	2	3	2	2	2	2	4	2	3	2	2	2	3	3	3	3	3	2	3	2	3	2	3
Cropland; total, harvested, pastured, other....acres..	2	1	2	2	2	2	3	2	2	2	2	2	2	2	3	2	3	3	2	3	3	2	3
Woodland; total, pastured, not pastured....acres..	2	2	2	2	3	3	5	4	3	3	3	4	3	3	4	4	4	3	4	3	4	3	4
Total pasture, other pasture, other land....acres..	2	2	2	3	3	3	4	3	3	3	3	4	4	5	3	3	3	3	3	3	3	3	4
Irrigated land in farms....acres..	2	2	2	2	2	2	3	3	3	2	2	2	3	3	3	3	3	3	2	3	3	3	3
Land irrigated by sprinklers....acres..	2	2	3	3	2	2	3	3	3	2	2	2	3	3	3	3	3	3	3	3	3	3	3
Age of farm operator, year began operation of present farm, average....years..	1	1	1	1	1	1	1	1	1	1	1	1	1	1	1	1	1	1	1	1	1	1	1
Average distance to trading center; average distance over dirt or unimproved roads....miles..	2	x	x	x	x	x	x	x	x	x	x	x	x	x	x	x	x	x	x	x	x	x	x
SPECIFIED FACILITIES AND EQUIPMENT																							
Average of last monthly electric bill....dollars..	2	1	2	2	2	2	2	2	2	2	2	2	2	2	2	2	2	2	2	2	2	2	2
Grain combines, corn pickers, pick-up hay balers....number..	1	1	1	1	1	1	1	1	1	1	1	1	1	1	1	1	1	1	1	1	1	1	1
Upright or pit or trench silos....number..	1	x	x	x	x	x	x	x	x	x	x	x	x	x	x	x	x	x	x	x	x	x	x
Motortrucks....number..	1	1	1	1	1	1	1	1	1	1	1	1	1	1	1	1	1	1	1	1	1	1	1
Tractors; total, wheel, garden, crawler....number..	1	1	1	1	1	1	1	1	1	1	1	1	1	1	1	1	1	1	1	1	1	1	1
Automobiles....number..	1	1	1	1	1	1	1	1	1	1	1	1	1	1	1	1	1	1	1	1	1	1	1
FARM LABOR																							
Family and/or hired workers....persons..	1	1	1	1	1	1	1	1	1	1	1	1	1	1	1	1	1	1	1	1	1	1	1
Hired workers or regular workers....persons..	1	1	1	1	1	1	1	1	1	1	1	1	1	1	1	1	1	1	1	1	1	1	1
Seasonal workers....persons..	1	1	1	1	1	1	1	1	1	1	1	1	1	1	1	1	1	1	1	1	1	1	1
Paid on monthly, weekly, daily, hourly, piecework, or no report as to basis of payment....persons..	2	x	x	x	x	x	x	x	x	x	x	x	x	x	x	x	x	x	x	x	x	x	x
Average hours worked per month, week, day....hours..	1	x	x	x	x	x	x	x	x	x	x	x	x	x	x	x	x	x	x	x	x	x	x
Average wage per month, week, day, hour....dollars..	1	x	x	x	x	x	x	x	x	x	x	x	x	x	x	x	x	x	x	x	x	x	x
SPECIFIED FARM EXPENDITURES																							
Machine hire and/or hired labor....dollars..	4	4	5	4	4	4	5	4	4	3	4	4	4	4	4	4	5	4	4	5	5	4	4
Feed for livestock or poultry....dollars..	5	4	5	5	4	4	5	4	4	4	3	4	3	4	4	4	4	4	4	4	4	3	4
Livestock and poultry purchased....dollars..	6	5	6	6	5	5	7	6	5	4	5	5	4	4	4	5	5	5	5	4	6	4	4
Seeds, bulbs, plants, and trees purchased....dollars..	4	4	4	4	4	4	4	4	4	4	4	4	4	3	3	4	4	4	4	4	4	4	4
Gasoline and other petroleum fuel and oil....dollars..	3	3	3	3	3	3	4	3	3	2	2	3	4	3	3	3	3	3	3	3	3	3	4
Farm machinery repairs....dollars..	3	3	3	3	3	3	4	3	3	2	3	3	3	3	3	3	3	3	3	3	4	3	3
VALUE OF PRODUCTS SOLD, BY SOURCE																							
All farm products sold, average sales per farm reporting....dollars..	3	5	4	3	3	3	5	4	3	1	1	1	1	1	3	3	3	3	3	3	3	3	4
All crops sold....dollars..	3	3	4	4	3	3	4	3	3	3	3	3	3	3	3	4	3	3	4	3	4	4	3
Vegetables sold....dollars..	4	4	4	4	4	4	4	4	4	3	3	4	3	3	3	4	4	4	4	4	4	4	4
Fruits and nuts sold....dollars..	4	4	4	4	4	5	5	4	4	4	4	4	3	3	4	4	3	4	4	4	4	4	3
All livestock and livestock products sold....dollars..	4	4	4	4	4	4	5	4	4	4	3	3	3	3	3	3	3	3	4	3	4	3	3
Dairy products sold....dollars..	4	4	4	4	4	4	4	4	4	3	3	3	3	2	3	3	3	3	3	3	3	3	2
Poultry and poultry products sold....dollars..	5	5	5	5	5	5	6	5	5	4	4	4	4	3	4	4	4	4	4	4	4	4	4
Forest products sold....dollars..	4	4	4	4	4	4	4	4	4	3	3	3	3	3	3	4	3	4	4	4	4	4	3
LIVESTOCK AND LIVESTOCK PRODUCTS																							
Horses and/or mules....number..	1	1	1	1	1	2	2	1	1	2	1	1	1	1	1	1	1	1	1	1	2	1	1
Cattle and calves....number..	3	3	3	3	3	3	4	4	3	3	3	3	3	2	3	3	3	3	3	3	3	3	3
Cows, including heifers that have calved....number..	3	2	3	3	3	3	3	3	4	3	3	3	3	2	3	2	3	3	2	3	4	3	2
Milk cows....number..	3	2	3	3	3	3	3	3	4	3	3	3	3	2	3	2	3	3	2	3	4	3	2
Hogs and pigs....number..	3	3	4	4	3	3	4	3	4	4	4	4	3	2	3	3	3	4	3	3	4	3	3
Chickens, 4 months old and over, on hand....number..	3	4	3	3	3	3	4	3	3	3	3	3	3	2	3	3	3	3	3	3	4	3	3
Chickens sold....number..	5	5	5	5	5	5	6	5	4	4	4	5	4	3	4	4	4	4	4	5	4	4	3
Chicken eggs sold....dozens..	5	4	5	5	4	4	5	5	4	4	4	4	4	3	4	4	4	4	4	4	4	4	3
Cattle and calves sold....number..	4	4	4	4	4	4	5	4	4	4	3	3	3	2	3	3	3	3	3	3	4	3	3
Hogs and pigs sold....number..	3	4	4	3	3	3	4	4	4	3	3	4	3	2	3	3	3	3	3	3	3	3	3
SPECIFIED CROPS HARVESTED																							
Corn for all purposes....harvested for grain, bu. harvested..	2	2	2	2	2	2	2	2	2	2	2	2	2	2	2	2	2	2	2	2	2	2	2
Corn sold....bushels..	3	3	3	3	3	3	3	3	3	2	2	3	2	2	2	2	2	2	3	3	3	3	3
Wheat threshed or combined....acres, bushels harvested, bushels sold..	2	2	2	2	2	2	3	2	2	2	2	2	2	2	2	2	2	3	2	2	2	2	2
Oats threshed or combined....acres, bushels harvested, bushels sold..	2	2	2	2	3	3	3	3	2	2	2	2	2	2	2	2	3	3	2	2	3	2	2
Cotton harvested....acres, bales, value of sales..	2	2	2	2	3	3	3	2	2	2	2	2	2	2	2	2	3	2	2	2	2	2	2
Tobacco harvested....acres, pounds, value of sales..	2	2	2	2	2	2	3	2	2	2	2	2	2	2	2	2	2	2	2	2	2	2	2
Land in bearing and nonbearing fruit orchards, groves, vineyards, and planted nut trees....acres..	3	3	3	3	4	4	4	3	3	3	3	3	3	4	3	3	3	3	3	3	3	3	3
Irish potatoes harvested....acres, bushels, value of sales..	4	4	4	4	4	4	5	3	3	4	3	3	3	2	4	4	5	4	4	4	4	4	2
Land from which hay was cut....acres..	2	2	2	2	2	2	3	3	3	3	3	2	2	3	3	3	3	2	3	3	3	2	3

Item	Level of sampling reliability for specified items by number of chickens on hand — Total	Under 25 chickens	25-49 chickens	50-99 chickens	100-199 chickens	200-399 chickens	400-799 chickens	800-1,599 chickens	1,600-3,199 chickens	3,200 chickens or more
Chickens on hand....number..	3	1	1	1	1	1	1	1	1	1
Chickens sold....number..	5	4	4	4	4	3	3	3	3	2
Eggs sold....dozens..	5	5	4	3	3	3	2	2	2	2

Item	Level of sampling reliability for specified items by number of milk cows — Total	1 or 2 cows	3 or 4 cows	5-9 cows	10-19 cows	20-29 cows	30-49 cows	50 cows and over
Cows milked yesterday....number..	3	1	1	1	1	1	1	1
All dairy products sold....dollars..	4	3	3	3	3	2	2	2
Whole milk sold....pounds..	4	4	3	3	2	2	2	2
dollars..	4	4	3	3	2	2	2	2
Cream sold....pounds of butterfat..	4	3	3	3	3	3	2	2
dollars..	4	3	3	3	3	3	2	2

Table 7.—INDICATED LEVEL OF SAMPLING RELIABILITY OF ESTIMATED TOTALS OF SPECIFIED ITEMS FOR THE REGIONS AND THE UNITED STATES: 1950—Continued

[For reliability of estimates by geographic divisions, use the level indicated for the region in which the geographic division is located. For reliability of estimates for States, see State Table 30 in Volume I of the reports of the 1950 Census of Agriculture or use the level indicated for the region in which the State is located]

Item (For definitions and explanations, see text)	Level of sampling reliability (refer to corresponding numbered columns in table 6) — The North																						
		Size groups					Tenure groups			Economic-class groups					Type-of-farm groups								
	Total	Under 10 acres	10-99 acres	100-219 acres	220-499 acres	500 acres and over	Full owners and managers	Part owners	All tenants	Classes I and II	Class III	Classes IV and V	Classes VI and VII	Classes VIII and IX	Vegetable	Fruit-and-nut	Cotton and other field-crop	Cash-grain and general—primarily crop	Dairy	Poultry	Livestock and general—primarily livestock	General—crop and livestock	Miscellaneous and unclassified
FARMS, AND FARM CHARACTERISTICS																							
Land owned or managed by farm operators.....acres..	1	5	2	1	1	1	2	2	x	2	2	2	2	4	3	3	2	2	2	3	2	2	4
Land rented from others and/or to others by farm operators.....acres..	1	2	2	1	1	2	3	3	2	2	2	2	3	3	2	3	2	2	2	2	2	2	3
Land in farms; average size of farm.....acres..	1	1	1	1	1	1	2	2	2	1	1	2	2	3	3	2	2	2	2	3	2	2	3
Value of land and buildings per farm, per acre.....dollars..	2	3	2	2	2	2	3	2	2	2	2	2	2	2	3	3	2	2	3	2	2	2	2
Cropland; total, harvested, pastured, other.....acres..	1	2	2	1	1	1	3	2	2	1	1	2	2	2	3	2	3	2	2	3	2	2	3
Woodland; total, pastured, not pastured.....acres..	2	2	2	2	3	3	4	3	3	3	3	3	2	2	3	3	3	3	3	3	3	3	3
Total pasture, other pasture, other land.....acres..	2	2	2	2	2	3	4	3	2	3	3	3	3	3	3	3	3	3	3	3	3	3	3
Irrigated land in farms.....acres..	2	2	2	2	2	2	3	3	3	2	2	2	2	2	2	2	2	2	2	2	2	2	2
Land irrigated by sprinklers.....acres..	2	2	2	2	2	2	3	3	3	2	2	2	2	2	2	2	2	2	2	2	2	2	2
Age of farm operator, year began operation of present farm, average.....years..	1	1	1	1	1	1	1	1	1	1	1	1	1	1	1	1	1	1	1	1	1	1	1
Average distance to trading center; average distance over dirt or unimproved roads.....miles..	2	x	x	x	x	x	x	x	x	x	x	x	x	x	x	x	x	x	x	x	x	x	x
SPECIFIED FACILITIES AND EQUIPMENT																							
Average of last monthly electric bill.....dollars..	2	1	2	2	2	2	2	2	1	1	1	1	1	1	1	2	2	2	2	1	1	1	1
Grain combines, corn pickers, pick-up hay balers.....number..	1	1	1	1	1	1	1	1	1	1	1	1	1	1	1	1	1	1	1	1	1	1	1
Upright or pit or trench silos.....number..	1	x	x	x	x	x	x	x	x	x	x	x	x	x	x	x	x	x	x	x	x	x	x
Motortrucks.....number..	1	1	1	1	1	1	1	1	1	1	1	1	1	1	1	1	1	1	1	1	1	1	1
Tractors; total, wheel, garden, crawler.....number..	1	1	1	1	1	1	1	1	1	1	1	1	1	1	1	1	1	1	1	1	1	1	1
Automobiles.....number..	1	1	1	1	1	1	1	1	1	1	1	1	1	1	1	1	1	1	1	1	1	1	1
FARM LABOR																							
Family and/or hired workers.....persons..	1	1	1	1	1	1	1	1	1	1	1	1	1	1	1	1	1	1	1	1	1	1	1
Hired workers or regular workers.....persons..	1	1	1	1	1	1	1	1	1	1	1	1	1	1	1	1	1	1	1	1	1	1	1
Seasonal workers.....persons..	1	1	1	1	1	1	1	1	1	1	1	1	1	1	1	1	1	1	1	1	1	1	1
Paid on monthly, weekly, daily, hourly, piecework, or no report as to basis of payment.....persons..	2	x	x	x	x	x	x	x	x	x	x	x	x	x	x	x	x	x	x	x	x	x	x
Average hours worked per month, week, day.....hours..	1	x	x	x	x	x	x	x	x	x	x	x	x	x	x	x	x	x	x	x	x	x	x
Average wage per month, week, day, hour.....dollars..	2	x	x	x	x	x	x	x	x	x	x	x	x	x	x	x	x	x	x	x	x	x	x
SPECIFIED FARM EXPENDITURES																							
Machine hire and/or hired labor.....dollars..	4	5	5	4	4	3	6	4	4	3	4	4	4	4	4	4	5	4	4	5	5	4	4
Feed for livestock or poultry.....dollars..	4	4	4	4	3	3	4	4	4	3	3	3	3	4	4	4	4	4	4	4	5	3	4
Livestock and poultry purchased.....dollars..	6	5	6	6	5	5	6	5	6	4	5	5	5	5	5	5	5	6	4	6	4	5	5
Seeds, bulbs, plants, and trees purchased.....dollars..	3	4	3	3	3	3	4	3	3	3	3	3	3	3	3	4	3	3	3	3	3	3	4
Gasoline and other petroleum fuel and oil.....dollars..	3	4	3	3	2	2	3	2	3	2	2	3	3	3	3	4	3	3	3	3	3	3	4
Farm machinery repairs.....dollars..	3	3	3	3	3	3	4	3	3	2	3	3	3	4	3	3	4	3	3	3	4	3	4
VALUE OF PRODUCTS SOLD, BY SOURCE																							
All farm products sold, average sales per farm reporting.....dollars..	2	6	4	2	2	2	4	3	3	1	1	1	1	1	3	3	3	3	4	3	3	3	4
All crops sold.....dollars..	3	3	4	4	3	3	4	3	3	3	3	3	3	3	3	4	3	3	4	4	4	4	4
Vegetables sold.....dollars..	4	5	4	4	4	4	5	4	4	4	4	4	4	3	3	4	4	4	4	4	4	4	4
Fruits and nuts sold.....dollars..	5	4	5	5	5	5	5	5	5	5	4	4	4	4	4	4	4	5	5	4	4	4	4
All livestock and livestock products sold.....dollars..	3	3	3	3	3	3	4	3	3	3	3	3	3	3	3	3	3	3	3	3	3	2	3
Dairy products sold.....dollars..	3	3	3	3	3	3	3	3	3	3	2	2	2	2	3	3	3	3	3	3	3	2	2
Poultry and poultry products sold.....dollars..	4	4	4	4	4	4	5	4	4	4	4	4	3	3	4	4	4	4	4	4	5	4	5
Forest products sold.....dollars..	3	3	4	3	3	3	4	3	3	3	3	3	3	3	3	3	3	3	3	3	3	3	3
LIVESTOCK AND LIVESTOCK PRODUCTS																							
Horses and/or mules.....number..	1	1	1	1	1	2	2	1	1	2	1	1	1	1	1	1	1	1	1	1	2	1	1
Cattle and calves.....number..	2	2	2	2	2	2	3	3	2	2	2	2	2	2	3	3	3	3	3	2	3	3	2
Cows, including heifers that have calved.....number..	2	2	2	2	2	3	2	2	3	2	2	2	2	2	2	2	2	3	2	3	3	3	2
Milk cows.....number..	2	2	2	2	2	3	2	2	3	2	2	2	2	2	2	2	2	3	2	3	3	3	2
Hogs and pigs.....number..	3	3	4	3	3	3	4	3	3	3	3	3	3	2	3	3	3	4	3	3	3	3	3
Chickens, 4 months old and over, on hand.....number..	3	4	3	3	3	3	4	3	3	3	3	3	3	3	3	3	3	2	3	3	3	3	3
Chickens sold.....number..	5	5	5	4	4	5	5	4	3	4	4	4	3	3	4	4	4	4	4	5	3	3	2
Chicken eggs sold.....dozens..	4	4	4	4	3	3	4	4	4	3	3	3	3	3	3	3	3	3	3	3	3	3	3
Cattle and calves sold.....number..	4	4	4	4	4	4	5	4	4	4	3	3	3	2	3	3	3	3	3	3	4	3	2
Hogs and pigs sold.....number..	3	3	3	3	3	3	4	3	3	2	3	3	3	2	3	3	3	3	3	3	3	3	2
SPECIFIED CROPS HARVESTED																							
Corn for all purposes....harvested for grain, bu. harvested..	2	2	2	2	2	2	2	2	2	2	1	1	2	2	2	2	2	2	2	2	2	2	2
Corn sold.....bushels..	3	3	3	3	3	3	3	3	3	2	2	3	2	2	2	2	2	3	3	3	3	3	3
Wheat threshed or combined.....acres, bushels harvested, bushels sold..	2	2	2	2	2	2	3	2	2	2	2	2	2	2	2	2	2	3	2	2	2	2	2
Oats threshed or combined.....acres, bushels harvested, bushels sold..	2	2	2	2	3	3	3	2	2	2	2	2	3	3	2	2	2	3	2	2	3	2	2
Cotton harvested.....acres, bales, value of sales..	3	2	3	3	3	3	4	3	3	2	2	2	2	2	2	2	3	2	2	2	3	2	2
Tobacco harvested.....acres, pounds, value of sales..	2	2	2	2	2	2	2	2	2	2	2	2	2	2	2	2	2	2	2	2	2	2	2
Land in bearing and nonbearing fruit orchards, groves, vineyards, and planted nut trees.....acres..	3	3	3	3	4	4	3	3	3	3	3	3	3	2	2	2	3	3	3	3	3	3	3
Irish potatoes harvested....acres, bushels, value of sales..	4	4	4	4	4	4	5	3	3	4	3	3	3	2	4	4	5	4	4	4	4	4	2
Land from which hay was cut.....acres..	2	2	2	2	2	2	2	2	2	2	2	2	2	2	2	2	2	2	2	3	2	2	2

Item	Level of sampling reliability for specified items by number of chickens on hand									
	Total	Under 25 chickens	25-49 chickens	50-99 chickens	100-199 chickens	200-399 chickens	400-799 chickens	800-1,599 chickens	1,600-3,199 chickens	3,200 chickens or more
Chickens on hand.....number..	3	1	1	1	1	1	1	1	1	1
Chickens sold.....number..	5	5	5	4	3	3	3	2	2	2
Eggs sold.....dozens..	4	4	4	3	3	2	2	2	2	2

Item	Level of sampling reliability for specified items by number of milk cows							
	Total	1 or 2 cows	3 or 4 cows	5-9 cows	10-19 cows	20-29 cows	30-49 cows	50 cows and over
Cows milked yesterday.....number..	2	1	1	1	1	1	1	1
All dairy products sold.....dollars..	3	3	3	2	2	2	2	2
Whole milk sold.....pounds..	3	3	3	2	2	2	2	2
dollars..	3	3	3	2	2	2	2	2
Cream sold.....pounds of butterfat..	3	2	2	2	2	2	2	2
dollars..	3	2	2	2	2	2	2	2

Table 7.—INDICATED LEVEL OF SAMPLING RELIABILITY OF ESTIMATED TOTALS OF SPECIFIED ITEMS FOR THE REGIONS AND THE UNITED STATES: 1950—Continued

[For reliability of estimates by geographic divisions use the level indicated for the region in which the geographic division is located. For reliability of estimates for States, see State Table 30 in Volume I of the reports of the 1950 Census of Agriculture or use the level indicated for the region in which the State is located]

Item (For definitions and explanations, see text)	Level of sampling reliability (refer to corresponding numbered columns in table 6) — The South																								
		Size groups					Tenure groups				Economic-class groups					Type-of-farm groups									
	Total	Under 10 acres	10-99 acres	100-219 acres	220-499 acres	500 acres and over	Full owners and managers	Part owners	All tenants except croppers	Croppers	Classes I and II	Class III	Classes IV and V	Classes VI and VII	Classes VIII and IX	Vegetable	Fruit-and-nut	Cotton and other field-crop	Cash-grain and general—primarily crop	Dairy	Poultry	Livestock and general—primarily livestock	General—crop and livestock	Miscellaneous and unclassified
FARMS, AND FARM CHARACTERISTICS																									
Land owned or managed by farm operators....acres..	2	4	2	1	1	1	3	3	x	x	2	2	2	3	4	3	3	3	2	3	3	3	2	5
Land rented from others and/or to others by farm operators....acres..	2	1	2	1	2	2	4	4	4	3	3	3	4	3	3	3	3	4	3	3	3	3	3	3	3
Land in farms; average size of farm....acres..	1	1	1	1	1	1	4	3	4	3	2	2	3	4	4	3	3	3	3	3	3	3	3	2	4
Value of land and buildings per farm, per acre....dollars..	2	3	3	3	2	2	4	3	3	3	2	2	3	3	4	3	3	3	2	3	2	3	2	3	4
Cropland; total, harvested, pastured, other....acres..	2	1	2	2	2	2	3	2	2	2	2	2	2	2	2	2	2	2	3	2	2	3	2	2	2
Woodland; total, pastured, not pastured....acres..	2	2	2	2	3	3	5	4	3	3	3	3	4	4	4	4	4	4	3	4	3	4	3	4	4
Total pasture, other pasture, other land....acres..	2	2	2	3	3	3	4	3	3	2	3	3	3	3	4	3	3	3	3	3	3	3	3	3	4
Irrigated land in farms....acres..	2	2	3	3	2	2	3	3	3	2	2	2	2	3	3	3	3	3	3	3	3	3	3	3	3
Land irrigated by sprinklers....acres..	2	2	3	3	2	2	3	3	3	2	2	2	2	3	3	3	3	3	3	3	3	3	3	3	3
Age of farm operator, year began operation of present farm, average....years..	1	1	1	1	1	1	1	1	1	1	1	1	1	1	1	1	1	1	1	1	1	1	1	1	1
Average distance to trading center; average distance over dirt or unimproved roads....miles..	2	x	x	x	x	x	x	x	x	x	x	x	x	x	x	x	x	x	x	x	x	x	x	x	x
SPECIFIED FACILITIES AND EQUIPMENT																									
Average of last monthly electric bill....dollars..	2	2	2	2	2	2	2	2	2	2	2	2	2	2	2	2	2	2	2	2	2	2	2	2	2
Grain combines, corn pickers, pick-up hay balers....number..	1	1	1	1	1	1	1	1	1	1	1	1	1	1	1	1	1	1	1	1	1	1	1	1	1
Upright or pit or trench silos....number..	1	x	x	x	x	x	x	x	x	x	x	x	x	x	x	x	x	x	x	x	x	x	x	x	x
Motortrucks....number..	1	1	1	1	1	1	1	1	1	1	1	1	1	1	1	1	1	1	1	1	1	1	1	1	1
Tractors; total, wheel, garden, crawler....number..	1	1	1	1	1	1	1	1	1	1	1	1	1	1	1	1	1	1	1	1	1	1	1	1	1
Automobiles....number..	1	1	1	1	1	1	1	1	1	1	1	1	1	1	1	1	1	1	1	1	1	1	1	1	1
FARM LABOR																									
Family and/or hired workers....persons..	1	1	1	1	1	1	1	1	1	1	1	1	1	1	1	1	1	1	1	1	1	1	1	1	1
Hired workers or regular workers....persons..	1	1	1	1	1	1	1	1	1	1	1	1	1	1	1	1	1	1	1	1	1	1	1	1	1
Seasonal workers....persons..	1	1	1	1	1	1	1	1	1	1	1	1	1	1	1	1	1	1	1	1	1	1	1	1	1
Paid on monthly, weekly, daily, hourly, piecework, or no report as to basis of payment....persons..	1	x	x	x	x	x	x	x	x	x	x	x	x	x	x	x	x	x	x	x	x	x	x	x	x
Average hours worked per month, week, day....hours..	1	x	x	x	x	x	x	x	x	x	x	x	x	x	x	x	x	x	x	x	x	x	x	x	x
Average wage per month, week, day, hour....dollars..	1	x	x	x	x	x	x	x	x	x	x	x	x	x	x	x	x	x	x	x	x	x	x	x	x
SPECIFIED FARM EXPENDITURES																									
Machine hire and/or hired labor....dollars..	4	4	5	5	5	5	6	4	5	4	4	4	4	5	5	4	5	5	4	5	5	4	5	5	5
Feed for livestock or poultry....dollars..	5	4	5	5	5	5	6	4	4	4	4	4	5	4	4	4	4	4	4	4	4	4	4	3	4
Livestock and poultry purchased....dollars..	6	5	6	6	5	5	7	6	4	4	4	4	5	5	4	4	4	5	5	4	5	5	5	5	4
Seeds, bulbs, plants, and trees purchased....dollars..	4	3	4	4	4	4	4	4	4	4	4	4	4	4	3	3	4	4	4	4	4	4	4	4	4
Gasoline and other petroleum fuel and oil....dollars..	3	3	4	3	3	3	4	3	4	3	2	2	3	4	2	3	3	4	3	4	3	3	3	3	3
Farm machinery repairs....dollars..	3	2	3	3	3	3	3	3	3	3	2	2	3	3	3	3	3	3	3	3	3	3	3	3	3
VALUE OF PRODUCTS SOLD, BY SOURCE																									
All farm products sold, average sales per farm reporting....dollars..	4	4	4	3	3	3	5	4	4	3	1	1	1	1	2	4	3	3	3	3	3	3	3	3	4
All crops sold....dollars..	3	2	3	3	3	3	4	3	3	3	2	2	2	2	2	3	3	3	3	3	3	3	3	3	2
Vegetables sold....dollars..	3	3	3	3	3	3	4	4	3	3	3	3	4	3	3	3	3	4	3	4	4	3	4	3	3
Fruits and nuts sold....dollars..	4	4	4	4	4	5	4	4	4	3	4	4	4	3	3	3	4	3	3	3	3	3	3	3	3
All livestock and livestock products sold....dollars..	5	5	5	5	4	4	5	5	5	4	4	4	4	4	3	3	3	3	3	4	4	4	4	3	2
Dairy products sold....dollars..	5	5	5	5	5	5	5	5	5	4	4	4	4	4	3	3	3	3	3	3	3	3	3	3	2
Poultry and poultry products sold....dollars..	6	5	6	6	5	5	6	5	5	5	4	4	4	4	3	4	4	4	4	4	4	3	4	4	3
Forest products sold....dollars..	4	4	4	4	4	4	4	4	4	3	4	4	4	3	3	4	4	4	4	4	4	4	4	4	3
LIVESTOCK AND LIVESTOCK PRODUCTS																									
Horses and/or mules....number..	1	1	1	1	1	1	1	1	1	1	1	1	1	1	1	1	1	1	1	1	1	1	1	1	1
Cattle and calves....number..	3	3	3	3	3	3	4	4	4	3	3	3	3	3	2	4	4	4	4	4	3	2	3	2	3
Cows, including heifers that have calved....number..	3	3	3	3	3	3	4	4	4	3	3	3	3	3	2	3	3	3	3	4	3	2	4	3	2
Milk cows....number..	3	3	3	3	3	3	4	4	4	3	3	3	3	3	2	3	3	3	3	4	3	2	4	3	2
Hogs and pigs....number..	3	3	3	4	3	3	4	3	4	3	4	4	4	3	2	3	3	3	3	3	3	3	4	3	3
Chickens, 4 months old and over, on hand....number..	3	4	3	3	3	3	4	3	3	2	3	3	3	3	2	3	3	3	3	3	3	3	3	3	2
Chickens sold....number..	5	5	5	5	5	5	6	5	5	3	4	4	5	4	2	4	4	4	4	5	5	4	4	4	3
Chicken eggs sold....dozens..	5	5	5	5	5	5	6	5	4	4	4	4	4	4	3	4	4	4	4	4	4	4	4	4	3
Cattle and calves sold....number..	4	3	3	4	4	4	5	4	4	3	4	4	4	3	2	3	3	3	3	3	3	3	4	3	3
Hogs and pigs sold....number..	3	4	4	4	3	3	4	4	4	3	4	3	4	3	2	3	3	3	3	3	3	3	3	3	3
SPECIFIED CROPS HARVESTED																									
Corn for all purposes....harvested for grain, bushels harvested..	2	2	2	2	2	2	2	2	2	2	2	2	2	2	2	2	2	2	2	2	2	3	2	2
Corn sold....bushels..	3	3	3	3	3	3	3	3	3	2	3	3	3	3	3	3	3	3	3	3	3	3	3	3	3
Wheat threshed or combined....acres, bushels harvested, bushels sold..	2	2	2	2	2	2	3	2	2	2	2	2	2	2	2	2	2	2	3	2	2	2	2	2	2
Oats threshed or combined....acres, bushels harvested, bushels sold..	2	2	2	2	3	3	3	3	2	2	3	3	2	2	2	2	2	3	3	2	2	2	3	2	2
Cotton harvested....acres, bales, value of sales..	2	2	2	2	3	3	3	2	2	2	2	2	2	2	2	2	2	3	3	2	2	2	2	2	2
Tobacco harvested....acres, pounds, value of sales..	2	2	2	2	2	2	3	2	2	2	2	2	2	2	2	2	2	2	2	2	2	2	2	2	2
Land in bearing and nonbearing fruit orchards, groves, vineyards, and planted nut trees....acres..	4	3	4	4	4	4	5	4	4	2	4	4	3	3	3	3	4	3	3	3	3	3	3	3	3
Irish potatoes harvested....acres, bushels, value of sales..	3	2	3	3	3	3	4	3	3	2	3	3	3	3	2	3	3	4	3	3	3	3	3	3	2
Land from which hay was cut....acres..	2	2	2	2	2	2	3	3	3	2	3	3	2	2	3	3	3	3	2	3	2	3	2	3	3

Item	Level of sampling reliability for specified items by number of chickens on hand									
	Total	Under 25 chickens	25-49 chickens	50-99 chickens	100-199 chickens	200-399 chickens	400-799 chickens	800-1,599 chickens	1,600-3,199 chickens	3,200 chickens or more
Chickens on hand....number..	3	1	1	1	1	1	1	1	1	1
Chickens sold....number..	5	4	4	4	4	3	3	3	3	2
Eggs sold....dozens..	5	5	4	3	3	3	2	2	2	2

Item	Level of sampling reliability for specified items by number of milk cows							
	Total	1 or 2 cows	3 or 4 cows	5-9 cows	10-19 cows	20-29 cows	30-49 cows	50 cows and over
Cows milked yesterday....number..	3	1	1	1	1	1	1	1
All dairy products sold....dollars..	5	4	3	3	3	2	2	2
Whole milk sold....pounds..	5	4	3	3	2	2	2	2
dollars..	5	4	3	3	2	2	2	2
Cream sold....pounds of butterfat..	4	4	4	3	3	3	2	2
dollars..	4	4	4	3	3	3	2	2

Table 7.—INDICATED LEVEL OF SAMPLING RELIABILITY OF ESTIMATED TOTALS OF SPECIFIED ITEMS FOR THE REGIONS AND THE UNITED STATES: 1950—Continued

[For reliability of estimates by geographic divisions use the level indicated for the region in which the geographic division is located. For reliability of estimates for States, see State Table 30 in Volume I of the reports of the 1950 Census of Agriculture or use the level indicated for the region in which the State is located]

Item (For definitions and explanations, see text)	Level of sampling reliability (refer to corresponding numbered columns in table 6) — The West																							
		Size groups					Tenure groups			Economic-class groups					Type-of-farm groups									
	Total	Under 10 acres	10-99 acres	100-219 acres	220-499 acres	500 acres and over	Full owners and managers	Part owners	All tenants	Classes I and II	Class III	Classes IV and V	Classes VI and VII	Classes VIII and IX	Vegetable	Fruit-and-nut	Cotton and other field-crop	Cash-grain and general—primarily crop	Dairy	Poultry	Livestock and general—primarily livestock	General—crop and livestock	Miscellaneous and unclassified
FARMS, AND FARM CHARACTERISTICS																								
Land owned or managed by farm operators.....acres..	2	4	3	2	2	2	6	4	x	5	4	5	5	6	5	5	4	4	4	5	5	4	6
Land rented from others and/or to others by farm operators.....acres..	2	2	2	2	2	3	4	4	4	3	4	5	4	5	4	4	3	4	3	4	4	3	5
Land in farms; average size of farm.....acres..	1	1	1	1	1	1	6	4	4	4	4	5	5	6	5	5	4	4	3	5	5	4	6
Value of land and buildings per farm, per acre.....dollars..	2	2	2	2	2	2	4	2	3	2	2	2	3	3	3	3	3	2	3	2	3	2	3
Cropland; total, harvested, pastured, other.....acres..	2	1	2	2	2	3	5	3	3	2	2	3	3	4	4	3	3	3	3	4	4	4	4
Woodland; total, pastured, not pastured.....acres..	2	2	2	2	2	3	5	4	4	5	4	5	5	5	5	5	5	5	4	4	5	4	4
Total pasture, other pasture, other land.....acres..	3	1	3	3	3	3	5	5	5	5	5	6	6	5	5	4	4	4	4	4	5	5	5
Irrigated land in farms.....acres..	2	1	2	2	2	3	4	3	4	2	3	3	3	3	3	3	3	3	2	3	3	3	4
Land irrigated by sprinklers.....acres..	3	2	3	3	3	3	4	3	3	3	3	3	3	3	3	3	3	3	3	3	3	3	3
Age of farm operator, year began operation of present farm, average.....years..	1	1	1	1	1	1	1	1	1	1	1	1	1	1	1	1	1	1	1	1	1	1	1
Average distance to trading center; average distance over dirt or unimproved roads.....miles..	3	x	x	x	x	x	x	x	x	x	x	x	x	x	x	x	x	x	x	x	x	x	x
SPECIFIED FACILITIES AND EQUIPMENT																								
Average of last monthly electric bill.....dollars..	2	1	2	2	2	2	3	2	2	2	2	2	2	2	2	2	2	2	2	2	2	2	2
Grain combines, corn pickers, pick-up hay balers.....number..	1	1	1	1	1	1	1	1	1	1	1	1	1	1	1	1	1	1	1	1	1	1	1
Upright or pit or trench silos.....number..	1	x	x	x	x	x	x	x	x	x	x	x	x	x	x	x	x	x	x	x	x	x	x
Motortrucks.....number..	1	1	1	1	1	1	1	1	1	1	1	1	1	1	1	1	1	1	1	1	1	1	1
Tractors; total, wheel, garden, crawler.....number..	1	1	1	1	1	1	1	1	1	1	1	1	1	1	1	1	1	1	1	1	1	1	1
Automobiles.....number..	1	1	1	1	1	1	1	1	1	1	1	1	1	1	1	1	1	1	1	1	1	1	1
FARM LABOR																								
Family and/or hired workers.....persons..	1	1	1	1	1	1	1	1	1	1	1	1	1	1	1	1	1	1	1	1	1	1	1
Hired workers or regular workers.....persons..	2	2	2	2	2	2	2	2	2	2	1	1	1	1	2	2	1	1	2	1	2	1	1
Seasonal workers.....persons..	2	2	2	1	1	1	2	2	2	1	1	1	1	1	2	2	1	1	1	1	1	1	1
Paid on monthly, weekly, daily, hourly, piecework, or no report as to basis of payment.....persons..	2	x	x	x	x	x	x	x	x	x	x	x	x	x	x	x	x	x	x	x	x	x	x
Average hours worked per month, week, day.....hours..	2	x	x	x	x	x	x	x	x	x	x	x	x	x	x	x	x	x	x	x	x	x	x
Average wage per month, week, day, hour.....dollars..	1	x	x	x	x	x	x	x	x	x	x	x	x	x	x	x	x	x	x	x	x	x	x
SPECIFIED FARM EXPENDITURES																								
Machine hire and/or hired labor.....dollars..	4	4	4	4	4	3	6	4	4	3	3	4	4	4	3	4	4	4	4	5	5	4	4
Feed for livestock or poultry.....dollars..	6	4	6	6	5	5	6	4	5	4	3	4	3	3	4	5	4	4	4	4	4	3	3
Livestock and poultry purchased.....dollars..	6	5	5	6	6	6	7	6	6	5	5	5	5	4	4	5	5	5	5	4	6	4	4
Seeds, bulbs, plants, and trees purchased.....dollars..	4	4	4	4	4	4	5	4	4	4	4	4	4	3	3	4	4	4	4	4	4	4	4
Gasoline and other petroleum fuel and oil.....dollars..	3	3	3	3	3	3	4	3	3	3	2	3	4	3	3	3	2	3	3	2	3	3	4
Farm machinery repairs.....dollars..	3	4	4	3	3	3	5	3	4	3	3	4	4	3	3	3	3	4	4	4	4	3	3
VALUE OF PRODUCTS SOLD, BY SOURCE																								
All farm products sold, average sales per farm reporting.....dollars..	4	5	5	4	3	3	5	3	4	1	1	1	1	1	3	4	3	3	3	4	4	4	5
All crops sold.....dollars..	5	5	5	5	5	5	6	5	4	4	3	3	3	3	3	4	3	4	4	3	4	4	4
Vegetables sold.....dollars..	3	3	3	4	4	4	4	3	4	3	3	3	3	3	3	4	4	4	4	4	4	4	4
Fruits and nuts sold.....dollars..	4	4	4	4	4	4	5	4	4	4	3	3	3	3	3	4	4	3	3	4	4	4	3
All livestock and livestock products sold.....dollars..	4	4	4	4	4	4	6	5	4	4	3	3	3	3	3	4	4	4	4	3	4	5	4	3
Dairy products sold.....dollars..	4	3	4	4	4	3	5	4	4	3	3	3	2	2	4	4	4	4	4	3	4	4	4	4
Poultry and poultry products sold.....dollars..	5	5	6	5	5	5	6	6	5	4	4	4	4	4	5	5	4	4	4	4	4	5	4	4
Forest products sold.....dollars..	4	5	4	4	4	4	5	4	4	3	3	3	3	3	3	4	3	4	4	4	5	4	5	
LIVESTOCK AND LIVESTOCK PRODUCTS																								
Horses and/or mules.....number..	2	2	2	2	2	3	3	2	2	2	2	2	2	2	2	1	2	2	2	2	2	2	2	
Cattle and calves.....number..	3	3	3	3	4	4	5	4	3	4	3	3	3	3	3	3	3	3	3	3	4	3	4	
Cows, including heifers that have calved.....number..	4	2	4	4	4	3	5	4	4	3	3	3	3	2	3	2	3	4	3	3	4	2	3	
Milk cows.....number..	4	2	4	4	4	3	5	4	4	3	3	3	3	2	3	2	3	4	3	3	4	2	3	
Hogs and pigs.....number..	4	4	4	4	4	4	5	4	4	4	4	4	4	3	4	4	5	5	4	4	5	4	4	
Chickens, 4 months old and over, on hand.....number..	5	5	4	5	4	4	5	4	4	4	3	3	4	4	4	4	4	3	3	4	4	3	4	
Chickens sold.....number..	6	6	6	6	6	6	6	5	5	6	5	5	4	3	4	4	3	4	3	6	5	4	3	
Chicken eggs sold.....dozens..	5	4	5	5	5	4	5	5	4	5	4	4	4	3	4	5	4	5	4	4	4	4	4	
Cattle and calves sold.....number..	4	4	4	4	4	4	6	5	4	4	3	3	3	3	3	3	3	3	3	4	5	3	3	
Hogs and pigs sold.....number..	4	4	4	3	3	3	4	4	4	3	4	4	3	4	4	4	4	4	3	3	4	3	3	
SPECIFIED CROPS HARVESTED																								
Corn for all purposes.....harvested for grain, bushels harvested..	2	2	2	2	3	3	3	3	3	3	3	3	2	2	3	3	3	3	3	3	3	3	2	
Corn sold.....bushels..	3	3	3	3	3	3	4	4	4	3	3	3	3	3	3	3	3	3	3	3	3	3	3	
Wheat threshed or combined.....acres, bushels harvested, bushels sold..	2	2	2	2	3	3	3	3	3	2	2	2	2	3	3	3	3	2	3	3	3	2	3	
Oats threshed or combined.....acres, bushels harvested, bushels sold..	2	2	2	2	2	2	3	3	3	2	2	2	2	2	2	2	2	3	2	2	3	3	2	
Cotton harvested.....acres, bales, value of sales..	2	2	2	2	2	2	4	3	4	3	4	2	2	2	2	2	4	3	3	2	3	3	3	
Tobacco harvested.....acres, pounds, value of sales..	x	x	x	x	x	x	x	x	x	x	x	x	x	x	x	x	x	x	x	x	x	x	x	
Land in bearing and nonbearing fruit orchards, groves, vineyards, and planted nut trees.....acres..	3	3	3	3	3	3	4	3	3	3	3	3	3	2	3	4	3	2	2	2	2	2	2	
Irish potatoes harvested.... acres, bushels, value of sales..	4	4	4	4	4	4	5	3	3	3	3	3	3	2	3	3	4	3	3	3	3	3	2	
Land from which hay was cut.....acres..	2	1	2	2	2	3	4	3	3	4	3	3	2	3	3	4	3	3	3	3	3	2	3	

Item	Level of sampling reliability for specified items by number of chickens on hand								
	Total	Under 25 chickens	25-49 chickens	50-99 chickens	100-199 chickens	200-399 chickens	400-799 chickens	800-1,599 chickens	1,600-3,199 chickens	3,200 chickens or more
Chickens on hand.....number..	5	1	1	1	1	1	1	1	1	1
Chickens sold.....number..	6	4	4	4	4	3	3	3	3	3
Eggs sold.....dozens..	5	5	4	3	3	2	2	2	2	2

Item	Level of sampling reliability for specified items by number of milk cows							
	Total	1 or 2 cows	3 or 4 cows	5-9 cows	10-19 cows	20-29 cows	30-49 cows	50 cows and over
Cows milked yesterday.....number..	4	1	1	1	1	1	1	1
All dairy products sold.....dollars..	4	3	3	3	3	2	2	2
Whole milk sold.....pounds..	4	4	3	3	3	2	2	2
dollars..	4	4	3	3	3	2	2	2
Cream sold.....pounds of butterfat..	4	4	4	3	3	3	3	3
dollars..	4	4	4	3	3	3	3	3

Part 6 of Volume V, "Agriculture, 1950—A Graphic Summary," presents geographically the significant facts about agriculture shown by the 1950 Census and a summary of important agricultural changes since 1900.

Part 7 of Volume V, "Irrigation, 1950—A Graphic Summary," provides a graphic summary of the important facts regarding irrigation shown by the 1950 Census of Agriculture and Irrigation.

Part 8 of Volume V, "Farm-Mortgage Debt," contains data on farm mortgage indebtedness and interest rates for States and for the United States. This report has been prepared in cooperation with the Bureau of Agricultural Economics of the United States Department of Agriculture.

Part 9 of Volume V, "Economic Class and Type of Farm—A Graphic Summary," presents the significant facts shown by the 1950 Census of Agriculture regarding farms classified by type and economic class of farm.

Part 10 of Volume V, "Farms and Farm Characteristics by Economic Subregions," presents a summary for selected items for the 1950 Census of Agriculture for 119 subregions.

DEFINITIONS

Definitions are presented only for those items for which the table descriptions are considered inadequate. The descriptive terms refer principally to the 1950 Census of Agriculture, although, in general, they are also applicable to earlier censuses. The definitions consist primarily of a résumé of the questionnaire wording, occasionally supplemented by the more essential parts of instructions given to the enumerators. For the exact phrasing of the inquiries and of the instructions included on the questionnaire, reference should be made to the facsimile of the 1950 Agriculture Questionnaire shown in the Appendix.

A farm.—For the 1950 Census of Agriculture, places of 3 or more acres were counted as farms if the value of agricultural products in 1949, exclusive of home gardens, amounted to $150 or more. The agricultural products could have been either for home use or for sale. Places of less than 3 acres were counted as farms only if the value of sales of agricultural products in 1949 amounted to $150 or more. Places operated in 1949 for which the value of agricultural products in 1949 was less than these minima because of crop failure or other unusual situation, and places operated in 1950 for the first time were counted as farms if normally they could be expected to produce these minimum quantities of farm products.

All the land under the control of one person or partnership was included as one farm. Control may have been through ownership, or through lease, rental, or cropping arrangement.

The Census enumerator was not given the definition of a farm. He was instructed to obtain an agriculture questionnaire for every place that the operator considered a farm, for every place of 3 or more acres, whether or not it was considered a farm, and for certain specialized operations regardless of the size of the place. The specialized operations include greenhouses and nurseries, places having 100 or more poultry, or on which 300 or more dozen eggs were produced in 1949, and places with 3 or more hives of bees. Thus, agriculture questionnaires were filled for more places than those that qualified as farms.

The determination as to which reports were to be included in the tabulations as representing farms was made during the processing of the questionnaires in Washington. This procedure was followed in order that uniform criteria could be applied.

For the 1945 and earlier censuses of agriculture, the definition of a farm was somewhat more inclusive. Census enumerators were provided with the definition of a farm and were instructed to fill reports only for those places which met the criteria. From 1925 to 1945, farms for Census purposes included places of 3 or more acres on which there were agricultural operations, and places of less than 3 acres with agricultural products for home use or for sale with a value of $250 or more. For places of 3 or more acres, no minimum quantity of agricultural production was required for purposes of enumeration; for places of under 3 acres all the agricultural products valued at $250 or more may have been for home use and not for sale. The only reports excluded from the tabulations were those taken in error and a few with very limited agricultural production such as only a small home garden, a few fruit trees, a very small flock of chickens, or the like. In 1945, reports for 3 acres or more with limited agricultural operations were retained if there were 3 or more acres of cropland and pasture, or if the value of products in 1944 amounted to $150 or more when there was less than 3 acres of cropland and pasture.

The definition of a farm in the 1920 Census was similar to that used from 1925 to 1940 but was somewhat more inclusive. In that year, farms of less than 3 acres with products valued at less than $250 were to be included, provided they required the continuous services of at least one person.

The change in the definition affected the comparability of the number of farms for 1950 and prior censuses. See "Effect of change in the definition of a farm."

Farm operators.—A "farm operator" is a person who operates a farm, either performing the labor himself or directly supervising it. He may be an owner, a hired manager, or a tenant, renter, or share cropper. If he rents land to others or has land cropped for him by others, he is listed as the operator of only that land which he retains. In the case of a partnership, one member was included as the operator. The number of farm operators is considered the same as the number of farms.

Farms reporting or operators reporting.—Figures for farms reporting or operators reporting, based on a tabulation of all farms, represent the number of farms, or farm operators, for which the specified item was reported. For example, if there were 190,222 farms in a State and only 146,500 had chickens on hand over 4 months old, the number of farms reporting chickens would be 146,500. The difference in the total number of farms, and the number of farms reporting an item, represents the number of farms not having that item, provided the inquiry was answered completely for all farms.

For some of the items, such as the age of operator, for which reports should have been obtained for all farms, figures are given for the number not reporting. These farms, or operators, not reporting indicate the extent of the incompleteness of the reports for the item.

Figures for farms reporting or operators reporting, based on a tabulation for only a sample of farms, represent the total estimated from the sample, not the actual number of farms reporting or operators reporting. In a few cases, the estimated total may exceed the actual number of farms or farm operators in the county or State.

Land owned, rented, and managed.—The land to be included in each farm was determined by asking the number of acres owned, the acres rented from or worked on shares for others, and the acres rented to or worked on shares by others. The acres in the farm were obtained by adding the acres owned and acres rented from or worked on shares by others, and subtracting the acres rented to or worked on shares by others. In case of a managed farm, the person in charge was asked the total acreage managed for his employer. From this total managed acreage was subtracted any of the acreage which was rented to or cropped by others. For 1950, the figures for land owned, land rented from others, and land managed by farm operators include land rented to others by farm operators.

In earlier censuses, the enumerator was instructed to include all land rented from others and to exclude all land rented to others. He recorded only that portion of the acreage owned and the acreage rented from others which was retained by the farm operator. Thus, the land included in each farm was essentially the same as that included in the 1950 Census.

Land owned.—Land owned includes all land which the operator or his wife, or both, hold under title, purchase contract, homestead law, or as one of the heirs, or as a trustee of an undivided estate.

Land rented from others.—Land rented from others includes land worked on shares for others, and land used rent free, as well as all land rented or leased under other arrangements. Grazing land used under government permit was not included.

Land rented to others.—Many farm operators rent land to others. For the most part, this land rented to others represents agricultural lands but it also includes tracts rented for residential or other purposes. When land is leased, rented, or cropped on shares, the tenant or cropper is considered the farm operator even though his landlord may exercise supervision over his operations. The landlord is considered as operating only that portion of the land not assigned to tenants or croppers.

Land area.—The approximate land area reported for 1950 for States and counties is, in general, the same as that reported for the 1945 and 1940 Censuses. Changes since 1940 represent changes in boundary, actual changes in land area due to the construction of reservoirs, etc. The figures for 1940 represent a complete re-measurement of the United States and therefore may be at variance with the figures shown for earlier censuses.

Land in farms.—The acreage designated "land in farms" includes considerable areas of land not actually under cultivation and some land not used for pasture or grazing. All woodland and wasteland owned by farm operators, or included in tracts rented from others, is included as land in farms unless such land was held for other than agricultural purposes, or unless the acreage of such land held by a farm operator was unusually large. If the total acreage of land owned, rented, or managed by a farm operator was 1,000 or more (5,000 or more in the Western States) and less than 10 percent of the total was used for crops, or for pasture or grazing, or was rented to others, any woodland not grazed and any wasteland, in excess of the acreage used for agricultural purposes, were excluded from the farm area.

Except for open range and grazing lands used under government permit, all grazing land was to be included as land in farms. Land used rent free was to be included with land rented from others. Grazing lands operated by grazing associations were to be returned in the name of the manager in charge. All land in Indian reservations used for growing crops, or grazing livestock, was to be included. Land in Indian reservations not reported by individual Indians or not rented to non-Indians was to be reported in the name of the cooperative group using the land. Thus, in some instances the entire reservation was reported as one farm.

CLASSIFICATION OF FARMS

Farms by size.—Farms were classified by size according to the total land area of each farm. The same classification was used for all States.

In analyzing size-of-farm statistics, consideration should be given to the definition of a farm for Census purposes. Census farms are essentially operating units—not ownership tracts. If a landlord has croppers or other tenants, the land assigned each cropper or tenant is a separate farm even though the landlord may operate the entire holding essentially as one farm in respect to supervision, equipment, rotation practices, purchase of supplies, or sale of products.

Farms by tenure of operator.—In the 1950 Census, farm operators are classified according to the tenure under which they hold their land on the basis of the replies to the inquiries on total land owned, total land rented from others, and total land managed for others. In 1945 and earlier, full owners, part owners, and tenants were classified on the basis of the land retained. Under this earlier classification, a part owner who sublets to others all the land he rents from others would have been classed a full owner; a part owner who rents to others all the land he owns would have been classed a tenant.

Full owners own land but do not rent land from others.

Part owners own land and rent land from others.

Managers operate farms for others and are paid a wage or salary for their services. Persons acting merely as caretakers or hired as laborers are not classified as managers. If a farm operator managed land for others and also operated land on his own account, the land operated on his own account was considered as one farm and the land managed for others as a second farm. In the 1950 Census, if a farm operator managed land for two or more employers all the land managed was considered one farm.

Tenants rent from others or work on shares for others all the land they operate. In 1950, tenants are further classified on the basis of their rental arrangement as follows:

Cash tenants pay cash as rent, such as $10 an acre or $1,000 for the use of the farm.

Share-cash tenants pay a part of the rent in cash and a part as a share of the crops or of the livestock or livestock products.

Share tenants pay a share of either the crops or livestock or livestock products, or a share of both.

Crop-share tenants pay only a share of the crops.

Livestock-share tenants pay a share of the livestock or livestock products. They may or may not also pay a share of the crops.

Croppers are crop-share tenants whose landlords furnish all the work power. The landlords either furnish all the work animals or furnish tractor power in lieu of work animals. Croppers usually work under the close supervision of the landowners or their agents and the land assigned them is often merely a part of a larger enterprise operated as a single unit.

The information on work power furnished was tabulated only for the Southern States and seven counties in southeastern Missouri. Therefore, data for croppers are shown only for the Southern States and seven counties in southeastern Missouri.

Other tenants.—Other tenants include those who pay a fixed quantity of any product; those who pay taxes, keep up the land and buildings, or keep the landlord in exchange for the use of the land; those who have the use of the land rent free; and others who could not be included in one of the other specified subclasses.

Unspecified tenants.—Unspecified tenants include those tenants whose rental agreement was not reported.

For earlier censuses, the definition for each subclass of tenants is nominally similar to the corresponding subclass, or subclasses, for 1950. However, in 1945 the enumerator was asked to determine the subclass of tenants, while in 1950, 1940, and earlier censuses the classification was made during the processing of the questionnaires in Washington on the basis of the answer to the inquiries on the questionnaires. The procedure for 1945 may have affected the comparability of the data, particularly those for cash tenants and share-cash tenants.

Farms by color or race of operator.—Farm operators are classified by color as "white" and "nonwhite." Nonwhite includes Negroes, Indians, Chinese, Japanese, and all other nonwhite races.

Farms by economic class.—A classification of farms by economic class was made for the purpose of segregating groups of farms that are somewhat alike in their characteristics. This classification was made in order to present an accurate description of the farms in each class and in order to provide basic data for an analysis of the organization of United States agriculture. Only the farms in the sample (one-fifth of the farms plus all large farms) were classified by economic class. The totals given in the tables represent estimates for all farms based on tabulations of the data for the farms included in the sample.

The classification of farms by economic class was made on the basis of three factors, namely, total value of all farm products sold, number of days the farm operator worked off the farm, and the relationship of the income received from nonfarm sources by the operator and members of his family to the value of all farm products sold. Institutions, experimental farms, grazing associations, and other community projects were classified as abnormal, regardless of any of the above-mentioned factors.

In making the classification of farms by economic class, farms have been grouped into two major groups, namely, commercial farms and other farms. In general, all farms with a value of sales of farm products amounting to $1,200 or more were classified as commercial. Farms with a value of sales of $250 to $1,199 were classified as commercial only if the farm operator worked off the farm less than 100 days and the income of the farm operator and members of his family received from nonfarm sources was less than the total value of all farm products sold. Farms with a value of sales of all farm products of less than $250, as well as county, State, private institutional, and experimental farms, were classified as "Other."

Commercial farms have been divided into six groups on the basis of the total value of farm products sold, as follows:

Class of farm	*Value of farm products sold*
I	$25,000 or more.
II	10,000 to $24,999.
III	5,000 to 9,999.
IV	2,500 to 4,999.
V	1,200 to 2,499.
VI	*250 to 1,199.

*Provided the farm operator worked off the farm less than 100 days, and provided the income the farm operator and members of his family received from nonfarm sources was less than the value of all farm products sold.

Other farms have been grouped into three classes as follows:

Part-time farms.—Farms with a value of sales of farm products of $250 to $1,199 were classified as part time provided the farm operator reported (*a*) 100 or more days of work off the farm in 1949, or (*b*) the nonfarm income received by him and members of his family was greater than the value of farm products sold.

Residential farms.—Residential farms include all farms except abnormal farms with a total value of sales of farm products of less than $250. Some of these represent farms on which the operator worked off the farm more than 100 days in 1949. Some represent farms on which the income from nonfarm sources was greater than the value of sales of agricultural products. Others represent subsistence and marginal farms of various kinds. Some farms are included here which, under normal conditions, would have qualified as commercial farms.

Abnormal farms.—Insofar as it was possible to identify them, abnormal farms include public and private institutional farms, community enterprises, experiment station farms, grazing associations, etc.

Farms by type.—The classification of farms by type was made on the basis of the relationship of the value of sales from a particular source or sources to the total value of all farm products sold from the farm. In some cases, the type of farm was determined on the basis of the sale of an individual farm product, such as cotton, or on the basis of closely related products, such as dairy products. In other cases, the type was determined on the basis of sales of a broader group of products such as corn, sorghum, all small grains, field peas, field beans, cowpeas, and soybeans. Residential and abnormal farms were not classified by type. In order to be classified as a particular type, sales or anticipated sales of a product or a group of products had to represent 50 percent or more of the total value of products of the farm.

Only the farms in the sample were classified by type.

The types of farms for which data are shown, together with the product or group of products that had to represent 50 percent or more of the total sales in order for the farm to be so classified, are as follows:

Type of farm.	*Product or group of products amounting to 50 percent or more of the value of all farm products sold.*
Cotton	Cotton.
Cash-grain	Corn, sorghum, small grains, field peas, field beans, cowpeas, and soybeans.
Other field-crop	Peanuts, Irish potatoes, sweetpotatoes, tobacco, sugarcane, sugar beets for sugar, and other miscellaneous crops.
Vegetable	Vegetables.
Fruit-and-nut	Berries and other small fruits, and tree fruits and nuts.
Dairy	Milk and other dairy products. The criterion of 50 percent of the total sales was modified in the case of dairy farms. A farm for which the value of sales of dairy products represented less than 50 percent of the total value of farm products sold was classified as a dairy farm if: (*a*) Milk and other dairy products accounted for 30 percent or more of the total value of products, and (*b*) Milk cows represented 50 percent or more of all cows, and (*c*) Sales of dairy products, together with the sales of cattle and calves, amounted to 50 percent or more of the total sales.
Poultry	Chickens, eggs, turkeys, and other poultry products.
Livestock farms other than dairy and poultry.	Cattle, calves, hogs, sheep, goats, wool, mohair, goat milk, and products from animals slaughtered on the farm, provided the farm did not already classify as a dairy farm.
General	Farms were classified as general when the value of products from one source or group of sources did not represent as much as 50 percent of the total of the value of all farm products sold. Separate figures are given for three types of general farms: (*a*) Primarily crop. (*b*) Primarily livestock. (*c*) Crop and livestock. *Primarily crop* farms are those for which the sale of one of the following crops or groups of crops—vegetables, fruits and nuts, cotton, cash grains, or other field crops—did not amount to 50 percent or more of the value of all farm products sold, but for which the value of sales for all these groups of crops represented 70 percent or more of the value of all farm products sold. *Primarily livestock* farms are those which could not be classified as dairy farms, poultry farms, or livestock farms other than dairy and poultry, but on which the sale of livestock and poultry and livestock and poultry products amounted to 70 percent or more of the value of all farm products sold. *General crop and livestock* farms are those which could not be classified as either crop farms or livestock farms, but on which the sale of all crops amounted to at least 30 percent but less than 70 percent of the value of all farm products sold.
Miscellaneous	This group of farms includes those which had 50 percent or more of the total value of products accounted for by sale of horticultural products; or sale of horses; or sale of fur animals; or sale of forest products; or sale of bees, wax, and honey.

Farms by class of work power.—Farms have been grouped by class of work power on the basis of whether horses, mules, or tractors were reported. This classification does not present an entirely accurate picture of the work power used on all farms. For some farms, all the work power may be furnished by the landlord and for some farms all the work power may be hired. Thus, farms hiring all of the work power from others and those having it furnished may be shown as having no work power.

Large farms.—Large farms account for approximately one-fourth of the total production of farm products. Because of their importance, special efforts were made to insure the complete enumeration of all large farms. Prior to 1950, a list of all large farms was prepared from the records of the 1945 Census of Agriculture. Through a cooperative arrangement with the Bureau of Agricultural Economics, this list was checked and revised on the basis of available records in the various States by the State Statisticians as special agents of the Bureau of the Census. A list of these large farms was provided to District Supervisors and crew leaders and they were required to check to see that all such large farms were enumerated. A total of 62,781 large farms were on the lists sent to District Supervisors prior to the beginning of the enumeration. During the office processing, the list of large farms was checked against agriculture questionnaires enumerated and agriculture questionnaires or satisfactory explanations as to why an agriculture questionnaire was not required were obtained for all large farms that had not been enumerated.

The following criteria were used for determining whether a farm was to be classified as a large farm:

Criteria	*Western States* [1]	*Other States*
Land in farms	5,000 acres or more	1,000 acres or more.
Total cropland (cropland harvested + cropland pastured + cropland not harvested or pastured)	1,000 acres or more	750 acres or more.
Cattle of all ages	500 or more	200 or more.
Sheep of all ages	4,000 or more	500 or more.
Value of farm products sold or to be sold	$70,000 or more	$70,000 or more

[1] Arizona, California, Colorado, Idaho, Kansas, Montana, Nebraska, Nevada, New Mexico, North Dakota, Oklahoma, Oregon, South Dakota, Texas, Utah, Washington, and Wyoming.

In Alabama, Georgia, Mississippi, South Carolina, and Louisiana, and in specified counties in Kentucky, Maryland, Missouri, North Carolina, Tennessee, Virginia, Florida, Arkansas, and Texas, the criteria applied to the totals for the entire landlord-tenant operation, plantation, or other type of large farm holding. If the landlord-tenant operation qualified as a large farm, the home farm portion of the landlord-tenant operation was considered a large farm even though the home farm operating unit did not itself meet the criteria for a large farm.

The enumeration of large farms was checked in most cases by crew leaders, in accordance with the enumerator's instructions, as the additional information that was required to be obtained for only a sample of farms was also required to be obtained for all large farms that were not in the sample. All questionnaires for large farms were reviewed by members of the technical staff during the office processing. Information regarding the importance of large farms and their use in connection with the sample for the 1950 Census of Agriculture is given in table 4.

Effect of change in the definition of a farm on data for the 1950 Census.—The procedure of determining whether a place was to be counted as a farm and the definition of a farm were different for the 1950 Census from those for prior censuses. Prior to 1950, census enumerators were given a definition of a farm and were instructed to enumerate all places which would qualify as farms. Generally, for censuses prior to 1950, census enumerators were instructed to enumerate as farms any place of less than 3 acres on which the value of products produced in the year preceding the census amounted to $250 or more and also any places of 3 or more acres on which there were farm products produced during the year preceding the census. Census enumerators experienced considerable difficulty in applying this definition of a farm. For places less than 3 acres, it was necessary for the census enumerator to determine the value of farm products produced. Most of the farm products produced on such places were not sold but were consumed by the family of the operator. The securing of reports for such products involved difficulties not only in regard to the determination of the amount produced but also in regard to the price to be used in determining value. The price that would be received if such products were sold, would differ from the prices that would be paid if the products were purchased. For places of over 3 acres, it was necessary for the enumerator to determine if there had been any agricultural products produced during the preceding year before he filled an agriculture questionnaire. Quite often, census enumerators used the test of whether the place was locally considered a farm to determine if there was agricultural production on the place. There are a considerable number of places, not locally considered as farms, on which there is sufficient production of farm products to qualify such places as Census farms. The use of the test of whether such a place is locally considered a farm, did not always provide a satisfactory basis for determining that a place was to be enumerated and counted as a farm.

Because of the difficulties experienced by census enumerators in prior censuses in determining which places to enumerate as farms, it was decided to enumerate, for the 1950 Census of Agriculture, all places that might qualify as farms and then to use, during the office processing, uniform criteria for determining which places represented farms. Accordingly, census enumerators were instructed to enumerate all places locally called farms and also all places of 3 or more acres whether or not it was considered a farm and for certain specialized operations.

The procedure used for the 1950 Census resulted in the obtaining of reports for more than one million places that were not counted as farms. (See table 8.) These places contained over 48,000,000 acres of land and their area was equivalent to 4.2 percent of all land included in farms and 2.5 percent of the total land area in the United States. There were no agricultural operations on 785,000 of these places. The agricultural production on the 247,000 places with agricultural operations was not sufficient for these places to be counted as farms.

If the same criteria for determining if a place enumerated was a farm had been used during the office processing for the 1950 Census as for prior censuses, most of the 247,000 places would have been counted as farms. Most of these places represent country residences on which there is very little agricultural production.

It appears that the enumeration of places that might qualify as Census farms for the 1950 Census of Agriculture resulted in a more complete enumeration of farms. On the other hand, the use of a more restrictive definition of a farm, in 1950, resulted in the elimination of 247,000 places, most of which would have been counted as farms if the same criteria had been used in 1950 as during prior censuses.

The decrease in the number of farms from 5,859,169 in 1945 to 5,382,162 in 1950 resulted partly from a change in the definition of a farm. It is estimated that 150,000 to 170,000 of the decrease of 477,007 was the result of the change in the farm definition. Data in table 9 give the number of places with agricultural operations excluded from the count of farms in 1950 for three groups of counties. Of the 247,038 places with agricultural operations that were excluded from the count of farms,

42,458, or 17.2 percent, were in counties in which the number of farms increased from 1945 to 1950; 56,926, or 23.0 percent, were in counties in which the number of places excluded from the census equaled or exceeded the decrease in the number of farms; and 147,654, or 59.8 percent, were in counties in which the number of places excluded was less than the decrease in the number of farms.

The decrease in the number of farms because of the change in the farm definition affected primarily the number of farms, and the number of farms reporting farm equipment and farm facilities. The effect of the change in the farm definition on land in farms, cropland harvested, the number of livestock, the production of livestock products, and the acreage and production of crops, was very small, as most of the places excluded from the 1950 Census were country residences and part-time farms with small acreages, few livestock, and very small production of farm products.

Completeness of coverage of the census.—Estimates of the completeness of the coverage of the 1950 Census of Agriculture are available from two sources; (1) a re-enumeration made for a sample of approximately 6,000 farms, and (2) independently derived statistics such as those for cotton ginnings and sugarcane processing.

The re-enumeration of farms was made for a carefully designed sample comprising approximately 1,000 segments scattered among 220 counties or groups of counties. The objectives of this re-enumeration were (1) to identify and measure the errors in the Census counting of farms, and (2) to measure the reporting errors for farms enumerated in the census. A report will be issued later further analyzing the errors in the Census count of farms and the reporting errors for farms included in the census.

On the basis of the re-enumeration, it is estimated that there was a net under-enumeration of 274,000 farms for the 1950 Census of Agriculture. This under-enumeration is the net difference between the estimate of farms not included in the census tabulations and of farms erroneously enumerated. Farms were counted as not being included in the census tabulations if (1) no record of them could be found in the Census of Agriculture, (2) they were not enumerated in the correct county, (3) they were not enumerated in the name of the farm operator or a member of his family, or (4) they were excluded from the census tabulations because they appeared not to represent census farms (i. e., did not meet the criteria for a farm). In general, farms were counted as being erroneously enumerated if (1) they were included more than once in the census tabulation, (2) the information obtained during the re-enumeration indicated that they did not meet the Census criteria for a farm, or (3) they were not enumerated in the name of the farm operator or a member of his family.

Figures for the net under-enumeration for farms and for selected items are shown in table 10. For the United States, the net under-enumeration was equivalent to 5.1 percent of the farms, 2.0 percent of all land in farms, and 2.1 percent of cropland harvested shown by the 1950 Census.

The data given in tables 10 and 11 indicate that a large part of the net error was for small farms with very limited production of farm products. The net under-enumeration of land in farms and cropland harvested was less than one-half the net under-enumeration for the number of farms. The figures in

Table 8.—NUMBER AND AREA OF PLACES ENUMERATED AND NOT COUNTED AS FARMS, BY DIVISIONS AND STATES: CENSUS OF 1950

Division or State	Number of places not counted as farms			Area of places not counted as farms[1]		
	Total	With agricultural operations	With no agricultural operations	Total	Percent of land in farms	Percent of total land area
United States	1,032,475	247,038	785,437	48,116,273	4.2	2.5
The North	544,732	111,053	433,679	20,698,826	4.7	3.5
The South	376,329	101,729	274,600	18,292,152	4.7	3.3
The West	111,414	34,256	77,158	9,125,295	2.8	1.2
Geographic Divisions:						
New England	99,569	12,345	87,224	3,896,110	31.1	9.6
Middle Atlantic	154,680	26,908	127,772	6,856,623	21.5	10.7
East North Central	210,397	51,339	159,058	6,677,320	6.0	4.3
West North Central	80,086	20,461	59,625	3,268,773	1.1	1.0
South Atlantic	179,530	43,224	136,306	8,179,536	8.0	4.8
East South Central	96,090	30,552	65,538	3,661,833	4.6	3.2
West South Central	100,709	27,953	72,756	6,450,783	3.1	2.3
Mountain	27,572	8,414	19,158	5,332,387	2.1	1.0
Pacific	83,842	25,842	58,000	3,792,908	5.1	1.9
New England:						
Maine	19,336	2,199	17,137	984,645	23.5	5.0
New Hampshire	13,443	1,596	11,847	661,504	38.6	11.5
Vermont	7,354	858	6,496	383,729	10.9	6.5
Massachusetts	35,203	4,858	30,345	1,067,449	64.3	21.2
Rhode Island	4,757	513	4,244	238,412	124.8	35.2
Connecticut	19,476	2,321	17,155	560,371	44.0	17.9
Middle Atlantic:						
New York	66,765	10,496	56,269	3,754,667	23.4	12.2
New Jersey	16,978	3,582	13,396	450,013	26.1	9.3
Pennsylvania	70,937	12,830	58,107	2,651,943	18.8	9.2
East North Central:						
Ohio	61,875	17,026	44,849	1,573,258	7.5	6.0
Indiana	33,264	9,421	23,843	832,093	4.2	3.6
Illinois	23,421	6,071	17,350	555,163	1.8	1.6
Michigan	65,535	12,260	53,275	2,461,703	14.3	6.7
Wisconsin	26,302	6,561	19,741	1,255,103	5.4	3.6
West North Central:						
Minnesota	23,516	4,792	18,724	873,773	2.7	1.7
Iowa	8,268	2,457	5,811	184,451	0.5	0.5
Missouri	32,287	7,089	25,198	1,256,254	3.6	2.8
North Dakota	1,623	587	1,036	149,068	0.4	0.3
South Dakota	1,973	508	1,465	97,497	0.2	0.2
Nebraska	3,593	1,648	1,945	192,285	0.4	0.4
Kansas	8,826	3,380	5,446	515,445	1.1	1.0
South Atlantic:						
Delaware	2,339	773	1,566	109,584	12.9	8.7
Maryland	14,467	2,597	11,870	396,351	9.8	6.3
District of Columbia	15	11	4	973	76.9	2.5
Virginia	36,793	9,048	27,745	1,127,764	7.2	4.4
West Virginia	25,007	7,403	17,604	956,220	11.6	6.2
North Carolina	33,075	7,003	26,072	885,263	4.6	2.8
South Carolina	14,982	3,600	11,382	658,252	5.5	3.4
Georgia	28,995	7,612	21,383	1,907,812	7.4	5.1
Florida	23,857	5,177	18,680	2,137,317	12.9	6.2
East South Central:						
Kentucky	29,808	11,024	18,784	1,348,954	6.9	5.3
Tennessee	28,926	8,514	20,412	767,542	4.1	2.9
Alabama	21,483	6,064	15,419	847,559	4.1	2.6
Mississippi	15,873	4,950	10,923	697,778	3.4	2.3
West South Central:						
Arkansas	21,703	7,224	14,479	861,367	4.6	2.6
Louisiana	18,868	4,628	14,240	746,363	6.7	2.6
Oklahoma	18,444	6,580	11,864	1,003,858	2.8	2.3
Texas	41,694	9,521	32,173	3,839,195	2.6	2.3
Mountain:						
Montana	3,341	824	2,517	580,345	1.0	0.6
Idaho	3,409	820	2,589	306,198	2.3	0.6
Wyoming	1,380	364	1,016	171,075	0.5	0.3
Colorado	7,502	2,370	5,132	2,043,877	5.4	3.1
New Mexico	4,854	2,155	2,699	754,742	1.6	1.0
Arizona	4,308	945	3,363	420,145	1.1	0.6
Utah	2,011	725	1,286	203,455	1.9	0.4
Nevada	767	211	556	852,550	12.1	1.2
Pacific:						
Washington	29,504	8,544	20,960	798,724	4.6	1.9
Oregon	17,571	5,468	12,103	602,377	3.0	1.0
California	36,767	11,830	24,937	2,391,807	6.5	2.4

[1] Area not reported for 63,283 places.

237460 O - 53 - 3

Table 9.—CHANGE IN NUMBER OF FARMS, 1940 TO 1950, AND NUMBER OF PLACES WITH AGRICULTURAL OPERATIONS EXCLUDED FROM THE COUNT OF FARMS FOR 1950: BY DIVISIONS AND STATES

Region, division, and State	Number of farms			Increase or decrease in number of farms			Places with agricultural operations excluded from the count of farms for 1950				
							Total number of places	In counties showing increase in number of farms, 1945-50			
	1950	1945	1940	1945-50	1940-50	1940-45		Number of counties	Number of places	Number of farms	
										1950	1945	1940
United States	5,382,162	5,859,169	6,096,799	-477,007	-714,637	-237,630	247,038	667	42,458	1,239,523	1,158,205	1,244,325
The North	2,268,066	2,483,578	2,579,959	-215,512	-311,893	-96,381	111,053	176	8,228	262,783	251,273	288,146
The South	2,652,423	2,881,135	3,007,170	-228,712	-354,747	-126,035	101,729	379	25,467	824,136	765,154	803,795
The West	461,673	494,456	509,670	-32,783	-47,997	-15,214	34,256	112	8,763	152,604	141,778	152,384
Geographic Divisions:												
New England	103,225	150,311	135,190	-47,086	-31,965	15,121	12,345	.....	.....	.....	.....	.....
Middle Atlantic	296,702	347,477	348,100	-50,775	-51,398	-623	26,908	15	1,976	14,352	12,999	12,262
East North Central	885,404	953,797	1,006,095	-68,393	-120,691	-52,298	51,339	43	3,454	78,940	76,713	97,985
West North Central	982,735	1,031,993	1,090,574	-49,258	-107,839	-58,581	20,461	118	2,798	169,491	161,561	177,899
South Atlantic	958,998	1,043,475	1,019,451	-84,477	-60,453	24,024	43,224	146	10,195	317,877	295,462	295,725
East South Central	913,002	959,829	1,023,349	-46,827	-110,347	-63,520	30,552	139	9,670	363,855	338,497	376,714
West South Central	780,423	877,831	964,370	-97,408	-183,947	-86,539	27,953	94	5,602	142,404	131,195	131,356
Mountain	194,858	212,527	233,497	-17,669	-38,639	-20,970	8,414	72	2,041	58,951	55,219	63,660
Pacific	266,815	281,929	276,173	-15,114	-9,358	5,756	25,842	40	6,722	93,653	86,559	88,724
New England:												
Maine	30,358	42,184	38,980	-11,826	-8,622	3,204	2,199	.....	.....	.....	.....	.....
New Hampshire	13,391	18,786	16,554	-5,395	-3,163	2,232	1,596	.....	.....	.....	.....	.....
Vermont	19,043	26,490	23,582	-7,447	-4,539	2,908	858	.....	.....	.....	.....	.....
Massachusetts	22,220	37,007	31,897	-14,787	-9,677	5,110	4,858	.....	.....	.....	.....	.....
Rhode Island	2,598	3,603	3,014	-1,005	-416	589	513	.....	.....	.....	.....	.....
Connecticut	15,615	22,241	21,163	-6,626	-5,548	1,078	2,321	.....	.....	.....	.....	.....
Middle Atlantic:												
New York	124,977	149,490	153,238	-24,513	-28,261	-3,748	10,496	4	684	2,773	2,597	494
New Jersey	24,838	26,226	25,835	-1,388	-997	391	3,582	8	1,055	8,440	7,321	8,026
Pennsylvania	146,887	171,761	169,027	-24,874	-22,140	2,734	12,830	3	237	3,139	3,081	3,742
East North Central:												
Ohio	199,359	220,575	233,783	-21,216	-34,424	-13,208	17,026	3	134	6,252	6,090	6,813
Indiana	166,627	175,970	184,549	-9,343	-17,922	-8,579	9,421	19	1,472	30,471	29,487	32,448
Illinois	195,268	204,239	213,439	-8,971	-18,171	-9,200	6,071	15	830	27,508	26,871	42,552
Michigan	155,589	175,268	187,589	-19,679	-32,000	-12,321	12,260	3	293	4,970	4,819	5,849
Wisconsin	168,561	177,745	186,735	-9,184	-18,174	-8,990	6,561	3	725	9,739	9,446	10,323
West North Central:												
Minnesota	179,101	188,952	197,351	-9,851	-18,250	-8,399	4,792	18	331	33,318	32,754	32,516
Iowa	203,159	208,934	213,318	-5,775	-10,159	-4,384	2,457	17	274	33,810	33,341	34,398
Missouri	230,045	242,934	256,100	-12,889	-26,055	-13,166	7,089	20	1,249	39,751	38,751	43,629
North Dakota	65,401	69,520	73,962	-4,119	-8,561	-4,442	587	6	63	6,028	5,941	6,413
South Dakota	66,452	68,705	72,454	-2,253	-6,002	-3,749	508	22	181	25,124	24,610	26,090
Nebraska	107,183	111,756	121,062	-4,573	-13,879	-9,306	1,648	16	301	17,384	13,177	18,901
Kansas	131,394	141,192	156,327	-9,798	-24,933	-15,135	3,380	19	399	14,076	12,987	15,952
South Atlantic:												
Delaware	7,448	9,296	8,994	-1,848	-1,546	302	773	.....	.....	.....	.....	.....
Maryland	36,107	41,275	42,110	-5,168	-6,003	-835	2,597	3	387	4,757	4,453	4,441
District of Columbia	28	40	65	-12	-37	-25	11	.....	.....	.....	.....	.....
Virginia	150,997	173,051	174,885	-22,054	-23,888	-1,834	9,048	15	1,012	23,365	22,056	22,853
West Virginia	81,434	97,600	99,282	-16,166	-17,848	-1,682	7,403	6	612	9,292	9,142	9,855
North Carolina	288,508	287,412	278,276	1,096	10,232	9,136	7,003	45	3,595	156,742	145,812	145,217
South Carolina	139,364	147,745	137,558	-8,381	1,806	10,187	3,600	15	698	56,426	52,226	48,377
Georgia	198,191	225,897	216,033	-27,706	-17,842	9,864	7,612	35	1,703	42,746	39,952	41,882
Florida	56,921	61,159	62,248	-4,238	-5,327	-1,089	5,177	27	2,188	24,549	21,821	23,100
East South Central:												
Kentucky	218,476	238,501	252,894	-20,025	-34,418	-14,393	11,024	34	2,428	73,323	67,018	78,379
Tennessee	231,631	234,431	247,617	-2,800	-15,986	-13,186	8,514	52	3,267	122,018	114,517	126,567
Alabama	211,512	223,369	231,746	-11,857	-20,234	-8,377	6,064	20	1,804	76,037	69,911	75,136
Mississippi	251,383	263,528	291,092	-12,145	-39,709	-27,564	4,950	33	2,171	92,477	87,051	96,632
West South Central:												
Arkansas	182,429	198,769	216,674	-16,340	-34,245	-17,905	7,224	20	1,786	46,971	44,488	53,496
Louisiana	124,181	129,295	150,007	-5,114	-25,826	-20,712	4,628	23	2,361	49,389	45,031	52,155
Oklahoma	142,246	164,790	179,687	-22,544	-37,441	-14,897	6,580	6	384	8,361	8,001	9,635
Texas	331,567	384,977	418,002	-53,410	-86,435	-33,025	9,521	45	1,071	37,683	33,675	16,070
Mountain:												
Montana	35,085	37,747	41,823	-2,662	-6,738	-4,076	824	9	190	5,799	5,604	6,298
Idaho	40,284	41,498	43,663	-1,214	-3,379	-2,165	820	17	265	19,213	17,863	18,523
Wyoming	12,614	13,076	15,018	-462	-2,404	-1,942	364	5	69	3,483	3,283	3,676
Colorado	45,578	47,618	51,436	-2,040	-5,858	-3,818	2,370	17	704	16,053	15,243	16,556
New Mexico	23,599	29,695	34,105	-6,096	-10,506	-4,410	2,155	4	221	3,336	2,949	3,934
Arizona	10,412	13,142	18,468	-2,730	-8,056	-5,326	945	3	421	2,251	1,839	5,361
Utah	24,176	26,322	25,411	-2,146	-1,235	911	725	12	134	7,934	7,600	8,493
Nevada	3,110	3,429	3,573	-319	-463	-144	211	5	37	882	838	819
Pacific:												
Washington	69,820	79,887	81,686	-10,067	-11,866	-1,799	8,544	8	1,370	13,449	12,825	14,132
Oregon	59,827	63,125	61,829	-3,298	-2,002	1,296	5,468	8	1,222	17,095	16,237	16,556
California	137,168	138,917	132,658	-1,749	4,510	6,259	11,830	24	4,130	63,109	57,497	58,036

Table 9.—CHANGE IN NUMBER OF FARMS, 1940 TO 1950, AND NUMBER OF PLACES WITH AGRICULTURAL OPERATIONS EXCLUDED FROM THE COUNT OF FARMS FOR 1950; BY DIVISIONS AND STATES—Continued

	Region, division, and State	Places with agricultural operations excluded from the count of farms for 1950—Continued									
		In counties where number of places excluded equals or exceeds decrease in number of farms, 1945-50					In counties where number of places excluded is less than decrease in number of farms, 1945-50				
		Number of counties	Number of places	Number of farms			Number of counties	Number of places	Number of farms		
				1950	1945	1940			1950	1945	1940
1	**United States**	378	56,926	718,161	749,412	803,194	2,026	147,654	3,424,478	3,951,552	4,049,280
2	The North	202	30,340	408,820	425,967	442,027	894	72,485	1,596,463	1,806,338	1,849,786
3	The South	109	13,917	197,907	205,254	244,819	900	62,345	1,630,380	1,910,727	1,958,556
4	The West	67	12,669	111,434	118,191	116,348	232	12,824	197,635	234,487	240,938
	Geographic Divisions:										
5	New England	1	856	1,249	1,531	1,229	66	11,489	101,976	148,780	133,961
6	Middle Atlantic	24	5,209	43,363	46,610	47,597	110	19,723	238,987	287,868	288,241
7	East North Central	106	19,481	227,733	238,144	245,290	287	28,404	578,731	638,940	662,820
8	West North Central	71	4,794	136,475	139,682	147,911	431	12,869	676,769	730,750	764,764
9	South Atlantic	50	6,377	77,681	81,110	84,079	358	26,652	563,440	666,903	639,647
10	East South Central	34	4,597	74,194	76,686	81,983	191	16,285	474,953	544,646	564,652
11	West South Central	25	2,943	46,032	47,458	78,757	351	19,408	591,987	699,178	754,257
12	Mountain	29	1,382	23,367	24,238	27,954	177	4,991	112,540	133,070	141,883
13	Pacific	38	11,287	88,067	93,953	88,394	55	7,833	85,095	101,417	99,055
	New England:										
14	Maine	.....	.....	.....	.....	.....	16	2,199	30,358	42,184	38,980
15	New Hampshire	.....	.....	.....	.....	.....	10	1,596	13,391	18,786	16,554
16	Vermont	.....	.....	.....	.....	.....	14	858	19,043	26,490	23,582
17	Massachusetts	1	856	1,249	1,531	1,229	13	4,002	20,971	35,476	30,668
18	Rhode Island	.....	.....	.....	.....	.....	5	513	2,598	3,603	3,014
19	Connecticut	.....	.....	.....	.....	.....	8	2,321	15,615	22,241	21,163
	Middle Atlantic:										
20	New York	8	1,434	11,346	12,146	12,558	49	8,378	110,858	134,747	140,186
21	New Jersey	7	1,761	9,103	10,219	9,455	6	766	7,295	8,686	8,354
22	Pennsylvania	9	2,014	22,914	24,245	25,584	55	10,579	120,834	144,435	139,701
	East North Central:										
23	Ohio	27	8,043	61,961	66,813	73,648	58	8,849	131,146	147,672	153,322
24	Indiana	29	3,812	55,352	56,898	60,397	44	4,137	80,804	89,585	91,704
25	Illinois	18	2,282	38,933	40,078	28,938	69	2,959	128,827	137,290	141,949
26	Michigan	19	3,700	40,624	42,602	48,090	61	8,267	109,995	127,847	133,650
27	Wisconsin	13	1,644	30,863	31,753	34,217	55	4,192	127,959	136,546	142,195
	West North Central:										
28	Minnesota	14	944	28,473	29,020	30,981	55	3,517	117,310	127,178	133,854
29	Iowa	13	636	28,250	28,563	29,502	69	1,547	141,099	147,030	149,418
30	Missouri	24	2,385	49,301	50,983	55,011	71	3,455	140,993	153,200	157,460
31	North Dakota	3	39	2,701	2,705	2,940	44	485	56,672	60,874	64,609
32	South Dakota	.....	.....	.....	.....	.....	46	327	41,328	44,095	46,364
33	Nebraska	8	269	13,247	13,640	14,741	69	1,078	76,552	84,939	87,420
34	Kansas	9	521	14,503	14,771	14,736	77	2,460	102,815	113,434	125,639
	South Atlantic:										
35	Delaware	.....	.....	.....	.....	.....	3	773	7,448	9,296	8,994
36	Maryland	4	441	3,685	4,060	4,440	17	1,769	27,665	32,762	33,229
37	District of Columbia	.....	.....	.....	.....	.....	.....	11	28	40	65
38	Virginia	11	1,538	11,158	12,105	12,796	74	6,498	116,474	138,890	139,236
39	West Virginia	4	894	8,802	9,152	10,277	45	5,897	63,340	79,306	79,150
40	North Carolina	9	963	22,019	22,455	22,643	46	2,445	109,747	119,145	110,416
41	South Carolina	2	421	7,861	8,124	7,836	29	2,481	75,077	87,395	81,345
42	Georgia	12	1,383	17,653	18,350	18,838	112	4,526	137,792	167,595	155,313
43	Florida	8	737	6,503	6,864	7,249	32	2,252	25,869	32,474	31,899
	East South Central:										
44	Kentucky	14	1,242	27,243	27,795	30,601	72	7,354	117,910	143,688	143,914
45	Tennessee	10	1,879	20,266	21,100	21,900	33	3,368	89,347	98,814	99,150
46	Alabama	6	964	17,937	18,720	19,564	41	3,296	117,538	134,738	137,046
47	Mississippi	4	512	8,748	9,071	9,918	45	2,267	150,158	167,406	184,542
	West South Central:										
48	Arkansas	10	1,429	19,241	19,918	22,239	45	4,009	116,217	134,363	140,939
49	Louisiana	4	253	6,021	6,211	6,163	37	2,014	68,771	78,053	91,689
50	Oklahoma	3	540	7,712	7,831	9,696	68	5,656	126,173	148,958	160,356
51	Texas	8	721	13,058	13,498	40,659	201	7,729	280,826	337,804	361,273
	Mountain:										
52	Montana	5	189	3,116	3,288	3,612	42	445	26,170	28,855	31,913
53	Idaho	1	78	2,503	2,545	2,689	26	477	18,568	21,090	22,451
54	Wyoming	6	169	3,757	3,835	4,482	13	126	5,374	5,958	6,860
55	Colorado	7	550	7,586	7,914	8,237	39	1,116	21,939	24,461	26,643
56	New Mexico	2	157	2,336	2,421	2,802	25	1,777	17,927	24,325	27,369
57	Arizona	1	37	423	430	2,448	10	487	7,738	10,873	10,659
58	Utah	5	197	3,501	3,659	3,551	12	394	12,741	15,063	13,367
59	Nevada	2	5	145	146	133	10	169	2,083	2,445	2,621
	Pacific:										
60	Washington	8	2,616	12,445	13,872	13,727	23	4,558	43,926	53,190	53,827
61	Oregon	11	2,683	22,937	24,248	23,515	17	1,563	19,795	22,640	21,758
62	California	19	5,988	52,685	55,833	51,152	15	1,712	21,374	25,587	23,470

table 11 indicate that one-fourth of the net under-enumeration was for farms of less than 10 acres; over a third for farms of 10 to 49 acres; a sixth for farms 100 to 220 acres; and less than one-twentieth for farms of 220 acres and over.

Less than one-fifth of the net under-enumeration was for commercial farms. More than one-third of the farms counted as not included in the census were enumerated for the census but were not included in the census tabulations because the information obtained by the census enumerator indicated that the agricultural operations were not sufficient to meet the Census criteria for a farm.

The re-enumeration was subject to errors of enumeration and office processing. However, the enumerators for the re-enumeration were carefully selected and given much more intensive training and supervision than the census enumerators. During the office processing, information for each farm identified during the re-enumeration was carefully compared with the information for the same farm enumerated in the census.

The re-enumeration was made for a probability sample and estimates of sampling reliability can be made. These estimates of sampling reliability for the net enumeration are given in tables 10 and 11. These estimates are to be interpreted as follows:

The chances are about 2 out of 3 that the estimates of net under-enumeration given in table 10 would differ from those obtained by a complete re-enumeration of all farms by amounts less than the absolute sampling errors indicated in the table. The chances are about 19 out of 20 that the estimates are within twice the absolute sampling errors of the figures which would result from a re-enumeration of all farms.

Data compiled independently of the census provide partial measures of the completeness of the coverage of the census. Data regarding cotton ginnings and sugar beet and sugarcane processing have been obtained independently from processors of these farm products. The entire production of cotton, sugar beets for sugar, and sugarcane for sugar are processed, hence the data on the total amount of these products processed provide accurate measures of the total production. Data obtained from operators of cotton gins showed the 1949 production of cotton to be 15,908,591 running bales. This was 489,143 running bales or 3.2 percent greater than the amount reported for the census. The reports obtained from operators of sugar beet factories by the Bureau of Agricultural Economics of the United States Department of Agriculture showed that the total production of sugar beets in 1949 was 10,148,000 tons. This compares with 9,944,016 tons reported for the census. The production of sugarcane for sugar in the United States, according to reports obtained from sugar mills by the United States Department of Agriculture was 6,110,000 tons. The production of sugarcane for sugar according to the census was 6,301,196 tons, or 3.1 percent more than reported by operators of sugar mills.

A comparison of data obtained in the 1950 Censuses of Agriculture and Irrigation also provides a partial measure of the completeness of coverage of the census in 20 States. Reports for the 1950 Census of Irrigation were obtained from enterprises supplying irrigation water to farms in the 17 Western States and Arkansas, Florida, and Louisiana. According to the 1950 Census of Irrigation, the total area irrigated in the 17 Western States and Arkansas, Florida, and Louisiana in 1949 was 26,233,215 acres. The area of land irrigated in these 20 States according to the 1950 Census of Agriculture was 25,634,869 acres, or 2.3 percent less than shown by the 1950 Census of Irrigation.

Data are not now available to indicate the accuracy of census totals for many characteristics. Totals for many characteristics are affected not only by the incompleteness of coverage, but also by various kinds of reporting errors. Adequate check data from independent sources are not available to provide a measure of the effect of these reporting errors upon census totals.

Availability of data for geographic areas.—Four different geographic areas—minor civil divisions, counties, State economic areas, and States—were used as geographic units for the tabulation of data for the 1950 Census of Agriculture.

Minor civil divisions are primary subdivisions of counties and include townships, towns, precincts, election districts, magisterial districts, school districts, civil districts, beats, etc. Counties are the smallest areas for which data for the 1950 Census of Agriculture are published. There were 3,101 counties, including independent cities, in the United States at the date of the census.

State economic areas represent groupings of counties within a State. A map showing the State economic areas in each State appears in Volume I of the reports of the 1950 Census of Agriculture. The counties comprising a State economic area have similar agricultural, demographic, climatic, physiographic, and cultural characteristics. Basically, State economic areas have been established for the purpose of presenting statistics not only for the 1950 Census of Agriculture but also for the Censuses of Population and Housing. In order to establish areas for all 3 of these censuses, the 48 States have been subdivided into 501 State economic areas. (A description of State economic areas and a map showing the State economic areas for all States appears in the Special Report of the 1950 Census entitled, "State Economic Areas: A Description of the Procedure Used in Making a Functional Grouping of the Counties in the United States.") For the purpose of presenting agricultural statistics, most metropolitan areas have been combined with adjacent economic areas when the number of farms and agricultural production of the metropolitan area are of small importance. On the other hand, in a few cases, because of significant differences in the characteristics of the agriculture within the State economic areas, some State economic areas have been subdivided in order to present statistics for the 1950 Census of Agriculture. Outside the metropolitan areas, the State economic areas in general are the same as State type-of-farming areas. For the United States, detailed statistics are shown for 362 State economic areas.

Generally, totals and the number of farms reporting for all items on the agriculture questionnaire, except items covered by questions 230 to 238 and questions 306 through 332, were tabulated by minor civil divisions. Data for questions 306 through 332 were enumerated for a sample of approximately 20 percent of the farms. A sample of this size would not provide figures of sufficient reliability for most uses by minor civil divisions. None of the data tabulated by minor civil divisions have been published by the Bureau of the Census. Statistical tables containing data by minor civil divisions can be obtained by paying the cost of preparing the statistical tables and checking the data.

Totals and the number of farms reporting are available, and published in most cases, by counties for all items, except farm taxes, farm mortgage indebtedness, and cash rent, included in the 1950 Census of Agriculture. These data are given in Volume I of the reports for the 1950 Census of Agriculture. In some cases, the figures, particularly for crops of minor importance, are not published by counties. However, totals for such items are published in the various State tables in Volume I. Data for farm taxes and cash rent are available only for States and are given in State Tables 17 and 18 of Volume I. Data on farm mortgage indebtedness are available only by States and appear in part 8 of Volume V.

The data published by State economic areas consist primarily of those relating to some special counts or tabulations for farms or farm operators and to cross tabulations. The special counts and tabulations include farm operators classified by age and by year they began operation of their present farm; farms reporting woodland pastured and woodland not pastured classified by acreage; farm workers classified by basis of payment and perquisites furnished; farms reporting farm workers classified by number of workers; farms reporting horses and/or mules,

sows and gilts for spring farrowing, and farm slaughter, by number of animals; farms reporting and number of chickens 4 months old and over, farms reporting and number of chickens sold, and farms reporting and dozens of eggs sold, by size of flock; farms reporting and number of cows milked yesterday, farms reporting and value of dairy products sold, farms reporting, amount, and value of whole milk sold, farms reporting pounds of butterfat, and value of cream sold, by size of herd; farms reporting the principal crops classified by acreage harvested; farms reporting grain crops sold and hay sold classified by quantity sold; farms reporting, acres, and bushels harvested for Irish potatoes by acreage harvested; farms reporting apples and peaches classified by number of trees not of bearing age, trees of bearing age, and quantity harvested.

Nearly all of the data regarding the number and characteristics of farms classified by size of farm, color and tenure of farm operator, type of farm and economic class of farm were tabulated and published by State economic areas. The data available, and in nearly all cases, published, for the four classifications of farms by State economic areas, are indicated by table 12. The data tabulated for these classifications of farms represent estimates based upon a sample of farms. Data are published by counties in Volume I for the number of farms, and for all land in farms for farms classified by size of farm and by tenure of operator (color and tenure of operator in the Southern States). Figures for the number of farms by color of operator, the number of farms by type of farm, and by economic class of farm, and for farms reporting and acreage of cropland harvested by tenure of operator appear in Volume I. Unpublished data are available for counties for the number of farms reporting and the acreage of land in farms classified by size of farm and by tenure of operator (color and tenure of operator for the Southern States).

Totals for all data tabulated for the 1950 Census of Agriculture are available and are published in nearly all cases for the 48 States and the District of Columbia. These totals are usually given in Volume I of the reports of the 1950 Census of Agriculture. These totals also appear in most cases in the analytical tables presented in this volume.

TABLE 10.—ESTIMATES OF THE NET UNDER-ENUMERATION FOR FARMS AND SELECTED ITEMS FOR REGIONS AND THE UNITED STATES: 1950 CENSUS OF AGRICULTURE

Region and item	Census total	Estimated net under-enumeration			
		Number (thousands)	Percent of census total	Absolute sampling error of estimate	
				Amount (thousands)	Percent
United States					
Farms—number	5,382,162	274	5.1	36	0.7
Land in farms—acres	1,159,789,020	22,903	2.0	6,353	0.5
Cropland harvested—acres	345,528,410	7,376	2.1	2,051	0.6
Corn harvested—acres	83,351,015	1,073	1.3	141	0.2
bushels	2,278,190,131	28,340	1.2	10,859	0.4
Wheat harvested—acres	71,161,061	1,150	1.6	1,300	1.8
Cotton harvested—acres	26,599,263	2,101	7.9	912	3.4
bales	15,419,458	665	4.3	295	1.9
Chicken eggs sold—dozens	2,409,646,763	57,232	2.4	13,027	0.5
The North					
Farms—number	2,268,066	101	4.5	25	1.1
Land in farms—acres	441,225,732	4,754	1.1	2,724	0.6
Cropland harvested—acres	208,493,139	2,083	1.0	1,538	0.7
Corn harvested—acres	59,616,589	254	0.4	201	0.3
bushels	2,270,572,674	7,929	0.3	9,884	0.4
Wheat harvested—acres	43,133,010	942	2.2	1,013	2.3
Chicken eggs sold—dozens	1,767,742,459	33,435	1.9	12,553	0.7
The South					
Farms—number	2,652,423	143	5.4	34	1.3
Land in farms—acres	394,237,903	10,699	2.7	2,659	0.7
Cropland harvested—acres	97,073,641	4,644	4.8	1,303	1.3
Corn harvested—acres	22,674,275	771	3.4	197	0.9
bushels	491,044,722	19,547	4.0	4,441	0.9
Wheat harvested—acres	13,823,923	190	1.4	162	1.2
Chicken eggs sold—dozens	346,368,973	12,903	3.7	2,943	0.8
The West					
Farms—number	461,673	30	6.5	11	2.4
Land in farms—acres	324,325,385	7,450	2.3	5,086	1.6
Cropland harvested—acres	39,961,630	649	1.6	379	0.9
Corn harvested—acres	1,060,151	48	4.5	27	2.5
bushels	16,572,735	864	5.2	696	4.2
Wheat harvested—acres	14,204,128	18	0.1	45	0.3
Chicken eggs sold—dozens	295,535,331	10,894	3.7	1,858	0.6

TABLE 11.—ESTIMATED NET UNDER-ENUMERATION OF FARMS IN THE 1950 CENSUS OF AGRICULTURE, BY SIZE OF FARM, FOR THE UNITED STATES

Size of farm	Census total	Estimated net under-enumeration of farms				
		Number (thousands)	Percent of census total	Percent of net under-enumeration	Absolute sampling error of estimate	
					Number (thousands)	Percent
Total	5,382,162	274	5.1	100.0	36	0.7
Under 10 acres	484,914	80	16.5	29.2	22	4.6
10–49 acres	1,477,850	101	6.8	36.9	19	1.3
50–99 acres	1,047,801	42	4.0	15.3	17	1.6
100–219 acres	1,377,571	42	3.0	15.3	15	1.1
200 acres and over	994,026	9	0.9	3.3	4	0.4

Table 12.—LIST OF ITEMS FOR WHICH DATA ARE PUBLISHED BY SIZE OF FARM, COLOR AND TENURE OF OPERATOR, TYPE OF FARM, AND ECONOMIC CLASS OF FARM, FOR THE 1950 CENSUS OF AGRICULTURE

Item	
FARMS, ACREAGE, AND VALUE	
Farms	number
Land owned by farm operators	farms reporting
	acres
Land rented from others by farm operators	farms reporting
	acres
Land managed by farm operators	farms reporting
	acres
Land rented to others by farm operators	farms reporting
	acres
Land in farms	acres
Average size of farm	acres
Value of land and buildings	average per farm, dollars
	average per acre, dollars
Proportion of farms reporting value	percent
Proportion of land in farms for which value was reported	percent
Land in farms according to use:	
Cropland harvested	farms reporting
	acres
1 to 9 acres	farms reporting
10 to 19 acres	farms reporting
20 to 29 acres	farms reporting
30 to 49 acres	farms reporting
50 to 99 acres	farms reporting
100 to 199 acres	farms reporting
200 acres and over	farms reporting
Cropland used only for pasture	farms reporting
	acres
Cropland not harvested and not pastured	farms reporting
	acres
Woodland pastured	farms reporting
	acres
Woodland not pastured	farms reporting
	acres
Other pasture (not cropland and not woodland)	farms reporting
	acres
Other land (house lots, roads, wasteland, etc.)	farms reporting
	acres
Cropland, total	farms reporting
	acres
Land pastured, total	farms reporting
	acres
Woodland, total	farms reporting
	acres
Irrigated land in farms	farms reporting
	acres
Land irrigated by sprinklers	farms reporting
	acres
FARM OPERATORS	
Residing on farm operated	operators reporting
Not residing on farm operated	operators reporting
With other income of family exceeding value of agricultural products sold	operators reporting
Off-farm work:	
Working off their farm, total	operators reporting
1 to 99 days	operators reporting
100 days or more	operators reporting
Not working off their farm	operators reporting
Operators by age:	
Under 25 years	operators reporting
25 to 34 years	operators reporting
35 to 44 years	operators reporting
45 to 54 years	operators reporting
55 to 64 years	operators reporting
65 years and over	operators reporting
Average age	years
Operators by years on present farm:	
Less than 5 years	operators reporting
1 year or less	operators reporting
5 to 9 years	operators reporting
10 years or more	operators reporting
Average number of years on present farm	years
SPECIFIED FACILITIES	
Telephone	farms reporting
Electricity	farms reporting
From a power line	farms reporting
Average of last monthly electric bill	dollars
From a home plant	farms reporting
Electric water pump	farms reporting
Electric hot-water heater	farms reporting
Home freezer	farms reporting
Electric washing machine	farms reporting
Electric chick brooder	farms reporting
Electric power-feed grinder	farms reporting

Item—Continued	
SPECIFIED EQUIPMENT ON FARMS	
Milking machine	farms reporting
Grain combines	farms reporting
	number
Corn pickers	farms reporting
	number
Pick-up hay balers	farms reporting
	number
Silos	farms reporting
Motortrucks	farms reporting
	number
Year of newest model	farms reporting
Under 5 years	farms reporting
5 to 9 years	farms reporting
10 years and over	farms reporting
Tractors	farms reporting
	number
Wheel and/or crawler tractors other than garden	farms reporting
Wheel tractors other than garden	farms reporting
	number
Year of newest model	farms reporting
Under 5 years	farms reporting
5 to 9 years	farms reporting
10 years and over	farms reporting
Garden tractors	farms reporting
	number
Crawler tractors	farms reporting
	number
Automobiles	farms reporting
	number
Year of newest model	farms reporting
Under 5 years	farms reporting
5 to 9 years	farms reporting
10 years and over	farms reporting
Farms by class of work power:	
No tractor, horses, or mules	farms reporting
No tractor and only 1 horse or mule	farms reporting
No tractor and 2 or more horses and/or mules	farms reporting
Tractor and horses and/or mules	farms reporting
Tractor and no horses or mules	farms reporting
FARMS BY KIND OF ROAD ON WHICH LOCATED	
Hard surface	farms reporting
Gravel, shell, or shale	farms reporting
Dirt or unimproved	farms reporting
FARM LABOR WEEK PRECEDING ENUMERATION	
Family and/or hired workers	farms reporting
	persons
Family workers, including operator	farms reporting
	persons
Operators working 1 or more hours	persons
Unpaid members of operator's family working 15 hours or more	farms reporting
	persons
Hired workers	farms reporting
	persons
Regular workers (to be employed 150 days or more)	farms reporting
	persons
Seasonal workers (to be employed less than 150 days)	farms reporting
	persons
Regular hired workers and no seasonal hired workers	farms reporting
No report as to period of expected employment	farms reporting
	persons
Farms by kind of workers:	
Both family workers and hired workers	farms reporting
Family workers only	farms reporting
Operators only	farms reporting
Unpaid members of operator's family only	farms reporting
Hired workers only	farms reporting
SPECIFIED FARM EXPENDITURES IN 1949	
Specified farm expenditures	farms reporting
Machine hire and/or hired labor	farms reporting
	dollars
Machine hire	farms reporting
	dollars
Hired labor	farms reporting
	dollars
Feed for livestock and poultry	farms reporting
	dollars
Livestock and poultry purchased	farms reporting
	dollars
Seeds, bulbs, plants, and trees purchased	farms reporting
	dollars
Gasoline and other petroleum fuel and oil	farms reporting
	dollars
Farm machinery repairs	farms reporting
	dollars
Tractor repairs	farms reporting
	dollars
Other farm machinery repairs	farms reporting
	dollars

Table 12.—LIST OF ITEMS FOR WHICH DATA ARE PUBLISHED BY SIZE OF FARM, COLOR AND TENURE OF OPERATOR, TYPE OF FARM, AND ECONOMIC CLASS OF FARM, FOR THE 1950 CENSUS OF AGRICULTURE—Continued

Item—Continued	
Farms by size of farm:	
Under 10 acres	number
10 to 29 acres	number
30 to 49 acres	number
50 to 69 acres	number
70 to 99 acres	number
100 to 139 acres	number
140 to 179 acres	number
180 to 219 acres	number
220 to 259 acres	number
260 to 499 acres	number
500 to 999 acres	number
1,000 acres and over	number
Farms by tenure of operator:[1]	
Full owners	number
Part owners	number
Managers	number
All tenants	number
Cash tenants	number
Share-cash tenants	number
Share tenants	number
Crop-share tenants	number
Livestock-share tenants	number
Croppers	number
Other and unspecified tenants	number
Farms not classified by tenure	number
Farms by type:[1]	
Field-crop farms other than vegetable and fruit-and-nut	number
Cash-grain	number
Cotton	number
Other field-crop	number
Vegetable farms	number
Fruit-and-nut farms	number
Dairy farms	number
Poultry farms	number
Livestock farms other than dairy and poultry	number
General farms	number
Primarily crop	number
Primarily livestock	number
Crop and livestock	number
Miscellaneous and unclassified farms	number
Farms by economic class:[1]	
Commercial farms	number
Class I	number
Class II	number
Class III	number
Class IV	number
Class V	number
Class VI	number
Other farms	number

Item—Continued	
Value of farm products sold in 1949 by source:	
All farm products sold	dollars
All crops sold	dollars
Field crops, other than vegetables and fruits and nuts, sold	dollars
Vegetables sold	dollars
Fruits and nuts sold	dollars
Horticultural specialties sold	dollars
All livestock and livestock products sold	dollars
Dairy products sold	dollars
Poultry and poultry products sold	dollars
Livestock and livestock products, other than dairy and poultry, sold	dollars
Forest products sold	dollars
Number of farms reporting sales of any farm products	number
Average sales per farm reporting	dollars
Livestock on April 1, 1950:	
Horses and mules	farms reporting; number
All cattle and calves	farms reporting; number
Cows, including heifers that have calved	farms reporting; number
Milk cows	farms reporting; number
All hogs and pigs	farms reporting; number
Chickens 4 months old and over	farms reporting; number
Livestock and livestock products sold in 1949:	
Cattle and calves sold alive	farms reporting; number
Hogs and pigs sold alive	farms reporting; number
Chickens sold	farms reporting; number
Chicken eggs sold	farms reporting; dozens
Specified crops harvested in 1949:[1]	
Corn for all purposes	farms reporting; acres
Corn harvested for grain	farms reporting; acres; bushels harvested; bushels sold
Land from which hay was cut	farms reporting; acres

[1] Data for following items were published or tabulated for selected States. Wheat, oats, rye, barley, flaxseed, rice, soybeans for beans, cowpeas harvested for dry peas, peanuts picked or threshed, dry field and seed beans, Irish potatoes, sweetpotatoes, tobacco, sugarcane, broomcorn, popcorn, sugar beets, and hops; land in bearing and nonbearing fruit orchards, groves, vineyards, and planted nut trees; apples and peaches; and cultivated summer fallow.

CHAPTER I

FARMS AND LAND IN FARMS

(1)

237460 O - 53 - 4

CONTENTS

Page

Introduction 3
Sources of data 3
Presentation of statistics 3
Other published data 3
History of census inquiries on farms and farm property 3

DEFINITIONS AND EXPLANATIONS

A farm 5
Approximate land area 6
Land in farms 6
Land not in farms 6
Grazing permits 7
Land in farms according to use 7

DEFINITIONS AND EXPLANATIONS—Continued

Page

Land use classifications for prior censuses 10
Irrigation 13
Comparability of irrigation data 14
Value of land and buildings 14
Population 15
Rural population 15
Farm population 15

CHANGES IN FARMS AND LAND IN FARMS

Changes in the number of farms 17
Changes in land in farms 17
Changes in the use of land in farms 18

CHARTS

Page

Major uses of land in the United States: 1950 4
Number of farms in the United States: 1850-1950 5
All land in farms and cropland harvested, for the United States: 1850-1950 6
Percent distribution of farms, by acres of cropland harvested, by States: 1949 7
Percent distribution of the number of farms by acres of woodland pastured, for the United States: 1949 8
Percent of total land area represented by cropland and other land in farms, by States: Census of 1950 8
Percent distribution of land in farms according to use, by States: 1949 9
Percent of total land area represented by woodland in farms, by States: Census of 1950 9
Percent of cropland in farms represented by the several classes, by States: Census of 1950 9
Percent of woodland in farms represented by woodland pastured and woodland not pastured, by States: Census of 1950 9
Irrigated farms in the United States: 1890-1950 14
Irrigated land in farms for the United States: 1890-1950 14
Percent of all land in farms represented by irrigated land, by States: Census of 1950 14
Value of farm land and buildings in the United States: 1850-1950 15
Average value of land and buildings per acre, for the United States: 1850-1950 15
Total, rural, and farm population in the United States: 1850-1950 16
Percent of total land area represented by pasture land in farms, by States: Census of 1950 18
Percent of pasture land in farms represented by the several classes, by States: Census of 1950 18

MAPS

Page

Number of farms, April 1, 1950 19
Farm population, number of persons, April 1, 1950 19
All land in farms, April 1, 1950 20
Cropland harvested, acreage, 1949 20
Cropland used only for pasture, acreage, 1949 20
Cropland not harvested and not pastured, acreage, 1949 20
Woodland pastured, acreage, 1949 20
Cultivated summer fallow, acreage, 1949 20
Woodland not pastured, acreage, 1949 20
Pasture other than cropland and woodland, acreage, 1949 20
Total cropland, acreage, 1949 21
Total land pastured, acreage, 1949 21
Woodland in farms, acreage, 1949 21
Farm operators with grazing permits, number, April 1, 1950 21
Farms with 1 to 9 acres of cropland harvested, number, 1949 21
Farms with 10 to 49 acres of cropland harvested, number, 1949 21
Farms with 50 to 199 acres of cropland harvested, number, 1949 21
Farms with 200 or more acres of cropland harvested, number, 1949 21
Number of farms—increase and decrease, January 1, 1945-April 1, 1950 22
All land in farms—increase and decrease in acreage, January 1, 1945-April 1, 1950 22
Number of farms—increase and decrease, April 1, 1940-April 1, 1950 22
All land in farms—increase and decrease in acreage, April 1, 1940-April 1, 1950 22
Average value of land and buildings per acre—increase and decrease January 1, 1945-April 1, 1950 22
Total cropland—increase and decrease in acreage, 1939-1949 22
Percent of total land area in farms, April 1, 1950 22
Cropland harvested—increase and decrease in acreage, 1944-1949 22
All land in farms as a percent of approximate land area, April 1, 1950 23
Cropland harvested as a percent of the approximate total land area, Census of 1950 24
Cropland harvested as a percent of all land in farms, Census of 1950 24
Cropland used only for pasture as a percent of total cropland, 1949 25
Cropland used only for pasture as a percent of total pasture, 1949 25
Woodland pastured as a percent of all land in farms, Census of 1950 26
Woodland not pastured as a percent of all land in farms, Census of 1950 26
Cultivated summer fallow as a percent of total cropland, 1949 27
Other pasture as a percent of all land in farms, Census of 1950 27
Total cropland as a percent of approximate total land area, Census of 1950 28
Total cropland as a percent of all land in farms, Census of 1950 28
Average value of land and buildings per farm, April 1, 1950 29
Average value of land and buildings per acre, April 1, 1950 29

TABLES FOR THE UNITED STATES

Table— Page

1.—Number of farms, all land in farms, and value of farms, for the United States: 1850 to 1950 6
2.—Land in farms; land not in farms classified according to use; and land used for agriculture and forestry; for the United States: 1880 to 1950 7
3.—Farm operators with grazing permits, for specified States: 1950 7
4.—All land in farms and specified uses of land, for the United States: Censuses of 1850 to 1950 10
5.—Farms reporting cropland harvested, by number of acres, for the United States: 1949 and 1944 12
6.—Farms reporting woodland pastured and farms reporting woodland not pastured, by number of acres, for the United States: 1949 12
7.—Farms reporting cultivated summer fallow, by number of acres, for specified States: 1949 12
8.—Total, rural, and farm population, for the United States: 1850 to 1950 17
9.—Average number of persons per farm with per capita data for land in farms, cropland harvested, and value of farm products sold, for the United States: Censuses of 1850 to 1950 17

TABLES FOR GEOGRAPHIC REGIONS, DIVISIONS, AND STATES

Table— Page

10.—Number of farms, all land in farms, and value of farms, by divisions and States: 1950, 1945, and 1940 30
11.—All land in farms, 1950, classified according to use in 1949, with farms reporting the several classes, by divisions and States 32
12.—Percent distribution of farms, land in farms, and the several classes of land according to use, by divisions and States: Census of 1950 34
13.—All land in farms, 1950, 1945, and 1940; classified according to use in 1949, 1944, and 1939; by divisions and States 35
14.—Percent of all land in farms represented by the several classes of land according to use, by divisions and States: 1949, 1944, and 1939 38
15.—Number of farms reporting the several classes of land according to use, by divisions and States: 1949, 1944, and 1939 40
16.—Percent of farms reporting the several classes of land according to use, by divisions and States: 1949, 1944, and 1939 42
17.—Average acreage per farm and average acreage of the several classes of land according to use, based on all farms, by divisions and States: Censuses of 1950, 1945, and 1940 44
18.—Average acreage, per farm reporting, of the several classes of land according to use, by divisions and States: 1949, 1944, and 1939 46
19.—Number of farms, all land in farms, cropland harvested, and value of farms, by regions and States: Censuses of 1850 to 1950 48
20.—Farms by acres of cropland harvested, by divisions and States: 1949 and 1944 58
21.—Farms by acres of woodland pastured and by acres of woodland not pastured, by divisions and States: 1949 60
22.—Irrigated farms—Number and acreage, by divisions and States: Censuses of 1950, 1945, and 1940 62
23.—Land in farms; land not in farms classified according to use; and land used for agriculture and forestry; by divisions and States: 1950 and 1945 64
24.—Farm population, by divisions and States: Censuses of 1950, 1945, and 1940 66

CHAPTER I.—FARMS AND LAND IN FARMS

Introduction.—This chapter presents statistics on the number of farms, land in farms, value of farm land and buildings, and farm population. It provides information on the agricultural use made of our land resources and the adjustments made in these uses through the years. Within recent years, shifts in population and employment, increased employment in nonagricultural pursuits, increased production through improved agricultural practices, mechanization of farms, etc., have materially affected the number of farms and the utilization of land in farms.

Sources of data.—The data presented are from the 1950 Census of Agriculture with comparative data from earlier censuses. This information is supplemented with data on population from the decennial censuses of population, and on the uses of nonfarm lands from estimates of the Bureau of Agricultural Economics, United States Department of Agriculture. The Appendix includes a facsimile of the questionnaire used for taking the 1950 Census of Agriculture.

For the most part, the data from the 1950 Census of Agriculture represent a summation of the replies received to inquiries on questionnaires filled for each farm in the United States; however, the data on the value of farm land and buildings, and the classification of farms reporting by number of acres of woodland pastured and by acres of woodland not pastured, represent estimates based on the reports for only a sample of farms enumerated.

When all data in a table are based on the reports for only a sample of farms, the table carries a headnote to that effect. When only a part of the data in a given table is based on a sample, the sample data are shown in italics. Since estimates based on a sample are subject to sampling errors, the sample totals are not in exact agreement with those obtained by tabulating data for all farms.

For a description of the procedures used in the enumeration and processing of the statistics and of the sampling technique, and for tables giving the reliability of estimates based on the sample, see the Introduction to this volume.

Presentation of statistics.—The statistics are presented as totals for the continental United States, for major geographic areas, and for each of the 48 States and the District of Columbia. The major geographic areas include 9 groups of States, called geographic divisions, and a further grouping showing totals for 3 regions—the North, the South, and the West. An outline map showing the States and the geographic divisions and regions for which totals are shown appears in the Introduction to this volume.

Averages, percentages, and other derived data are provided as aids in using and analyzing the statistics. Comparable data from earlier censuses provide a measure of the changes that have occurred from census to census. Most of the available comparative data for prior censuses are shown in tables for the United States. Historical data for regions, divisions, and States are shown only for selected census years or selected items. In presenting statistics for earlier census years, headnotes, footnotes, or the wording of the stub or column headings indicates any significant lack of comparability which may have resulted from changes in the wording of the inquiries, in the instructions or definitions, or in the procedures followed in collecting and compiling the data. The text gives further information in regard to the comparability of the data for various items. The tabular presentation is supplemented by graphic presentation through the use of maps and charts.

Other published data.—Data for the territories and possessions are not included in this chapter but may be found in Part 34, "Territories and Possessions," of Volume I, "Counties and State Economic Areas," of the 1950 Census of Agriculture reports.

Data by counties on number of farms, land in farms, land use, and value of land and buildings may be found in Volume I, parts 1 to 33.

Data on farm population by counties may be found in Series P–B, or in Chapter B of Volume II, "Characteristics of the Population," of the 1950 Population reports. The rural-farm population is shown in Table 49 and the urban-farm population in Table 42 in both of these reports. Data for State economic areas (groups of counties within the State having similar agricultural, demographic, climatic, physiographic, and cultural characteristics) on number of farms, land in farms, land use, and value of land and buildings may be found in Volume I of the 1950 Census of Agriculture reports.

Data on number of farms, land in farms, land use, and value of land and buildings, classified by size of farm, appear in Chapter X of this volume; by color, race, and tenure of operator in Chapter XI; by economic class of farm in Chapter XII; and by type of farm in Chapter XIII. Some of the data by these classifications are also presented by counties and by State economic areas in Volume I. (See the Introduction to this volume for availability of data for various classifications and at various geographic levels.)

The number of farm operators classified by age, residence, years on farm and off-farm work is presented in Chapter II of this volume.

Additional data on irrigated land and irrigated farms appear in Volume III, "Irrigation of Agricultural Lands," of the 1950 Census of Agriculture reports. County data for irrigated farms covering number of farms, lands in farms, land use, value of land and buildings and the irrigated land in these farms by use, are shown for 17 Western States and Arkansas, Florida, and Louisiana in Volume I.

A more detailed description of the plan of presentation of the data collected in the 1950 Census of Agriculture is given in the Introduction to this volume. For the items covered in the agriculture census see the facsimile of the questionnaire shown in the Appendix.

History of census inquiries on farms and farm property.—Data on number of farms, land in farms, and value of farm land and buildings were obtained for the first time in 1850, the first complete census of agriculture. However, in 1840, information was obtained on specified agricultural products and on numbers of various classes of animals. Figures for all land in farms classified as "improved" and "unimproved" were obtained in all censuses from 1850 to 1920. Unimproved land was subclassified to show woodland in farms in the 1870, 1880, 1910, and 1920 censuses. A more detailed classification of all farm land by use was obtained in the 1925 Census, which classification, with modifications, has been continued.

MAJOR USES OF LAND IN THE UNITED STATES
1950

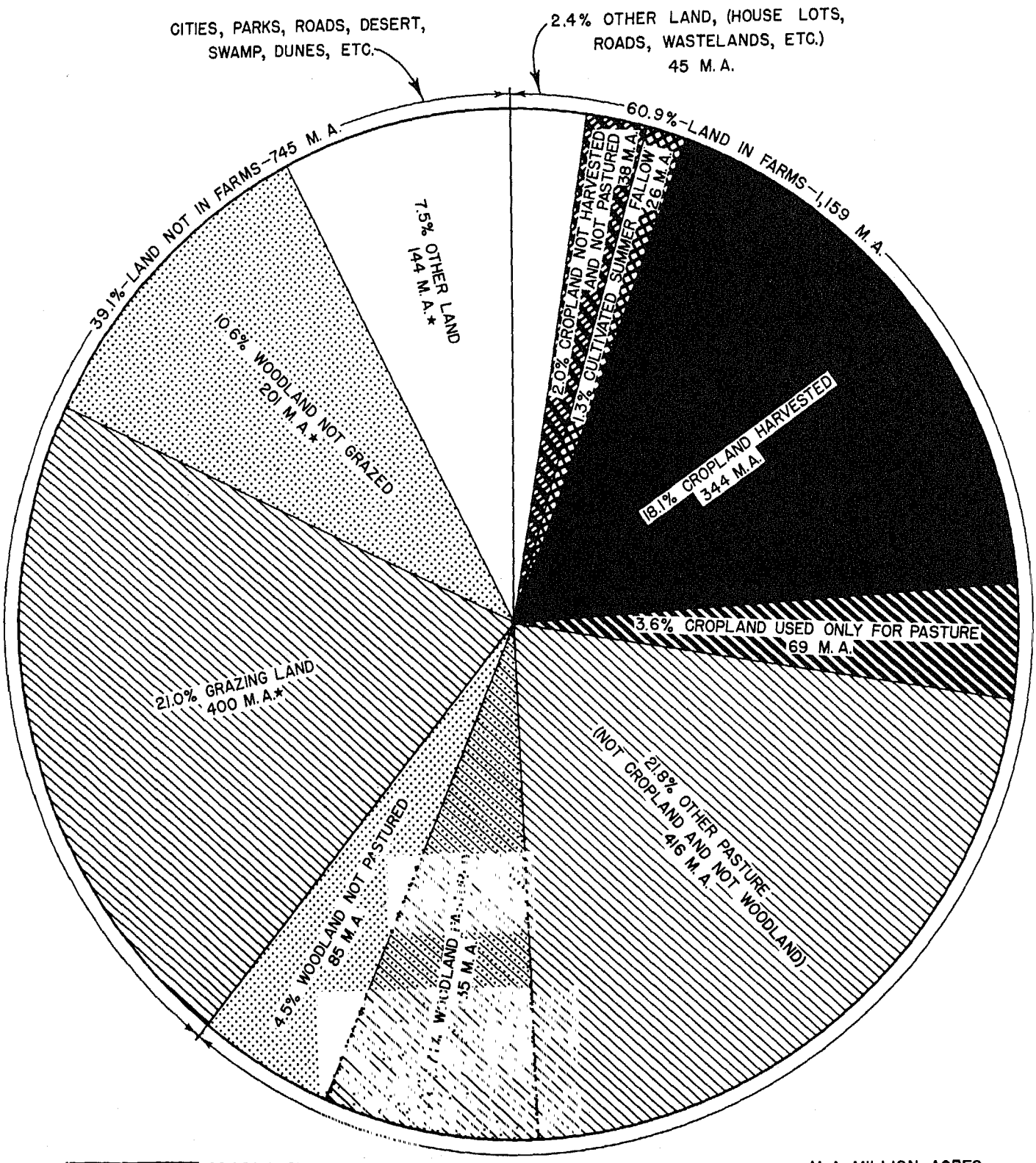

★ ESTIMATES BY BUREAU OF AGRICULTURAL ECONOMICS, U. S. DEPARTMENT OF AGRICULTURE
PERCENTAGES SHOWN IN LARGE CIRCLE ARE OF TOTAL LAND AREA OF THE NATION

DEFINITIONS AND EXPLANATIONS

The descriptive terms and explanations refer principally to the 1950 Census of Agriculture, although, in general, they are applicable to earlier censuses. The definitions consist primarily of a résumé of the questionnaire wording, occasionally supplemented by the more essential parts of instructions and procedures for enumerating and processing the questionnaires. For the exact phrasing of the inquiries, reference should be made to the facsimile of the 1950 Agriculture Questionnaire shown in the Appendix.

Definitions having a general application, such as those for "farms reporting," and "operators reporting," and factors influencing the data for numerous items are discussed in the Introduction to this volume and are not discussed in this chapter, unless of particular significance in respect to the subject under consideration.

A farm.—For the 1950 Census of Agriculture, neither the enumerator nor the respondent who filled his own questionannaire was given the definition of a farm. The instructions given the enumerator, as well as the respondent, were explicit as to when to fill a questionnaire. The determination as to which questionnaires represented farms was made in the Washington office. Places of 3 or more acres were counted as farms if the value of agricultural products in 1949, exclusive of home gardens, amounted to $150 or more. The agricultural products could have been either for home use or for sale. Places of less than 3 acres were counted as farms only if the value of sales of agricultural products in 1949 amounted to $150 or more. Places operated in 1949 for which the value of agricultural products in 1949 was less than these minima, because of crop failure or other unusual situation, and places operated in 1950 for the first time were counted as farms if normally they could be expected to produce these minimum quantities of farm products.

All the land under the control of one person or partnership was included as one farm. Control may have been through ownership, or through lease, rental, or cropping arrangement.

If a person had croppers or other tenants, the land assigned each cropper or other tenant was considered a separate farm, even though the landlord handled the entire holding as one operating unit in respect to supervision, equipment, rotation practices, purchase of supplies, or sale of products. Land retained by the landlord and worked by him with the help of family and/or hired labor was likewise considered a farm. Occasionally, the land retained by the landlord consisted of pastureland not assigned for the exclusive use of a cropper or other tenant, and woodland, or wasteland. Such land, if 3 or more acres in size, was considered a farm, even though the agricultural operations on this retained land may have been insufficient to qualify as a farm.

If a person, who was paid a salary for operating farm lands for others, managed land for two or more employers, all the land managed by him was considered one farm.

In the enumeration of Indian reservations, the enumerator was instructed to obtain a questionnaire for each tract of land of 3 or more acres held by an individual Indian. He was also instructed to obtain a questionnaire for the land held jointly, or used cooperatively. Such cooperative groups included grazing associations, grazing districts, tribal farms, Indian schools, experimental or demonstration farms, and other administrative units. Farms representing such cooperative groups or administrative units accounted for a large part of the Indian agriculture reported in the 1950 Census.

For the 1945 and earlier censuses of agriculture, the definition of a farm was somewhat more inclusive. Census enumerators were provided with the definition of a farm and were instructed to fill reports only for those places which met the criteria. From 1925 to 1945, farms, for Census purposes, included places of 3 or more acres on which there were agricultural operations, and places of less than 3 acres with agricultural products for home use or for sale valued at $250 or more. For places of 3 or more acres, no minimum quantity of agricultural production was required for purposes of enumeration; for places of under 3 acres all the agricultural products valued at $250 or more may have been for home use and not for sale. The only reports excluded from the tabulations were those taken in error, and a few



with very limited agricultural production, such as only a small home garden, a few fruit trees, a very small flock of chickens, or the like. In 1945, reports for 3 acres or more were retained if there were 3 or more acres of cropland and pasture, or if the value of products in 1944 amounted to $150 or more when there was less than 3 acres of cropland and pasture.

The definition of a farm in the 1920 and 1910 Censuses was similar to that used from 1925 to 1940 but was somewhat more inclusive. In those years farms of less than 3 acres with products valued at less than $250 were to be included provided they required the continuous services of at least one person.

In the definition for 1900, there was no acreage limit. Market, truck, and fruit gardens, orchards, nurseries, cranberry marshes, greenhouses, and city dairies were to be included provided the entire time of at least one person was devoted to their care. For 1890, 1880, and 1870, no tract of less than 3 acres was to be reported as a farm unless $500 worth of produce was actually sold from it during the year. For 1860, no definition was given the enumerators. In the Census of 1850, no acreage qualification was given in the definition, but there was a lower limit of $100 for value of products.

The change in the definition of a farm for 1950 resulted in the exclusion of some places with very limited agricultural production which would have qualified as farms under the definitions used in prior censuses. The $150 minimum for the sale of agricultural products required for farms under 3 acres in size for 1950 excluded an unknown number of places of under 3 acres with production limited to home use, or with only incidental sales, which might have been included had the $250 minimum for total production been retained. Likewise, the minimum of $150 agricultural production, whether for home use or for sale, for places of 3 or more acres, resulted in the exclusion of some places which might have qualified as farms under the definition used for prior censuses. See the Introduction to this volume for discussion of the effect of change of definition on the number of farms.

Approximate land area.—Approximate land area includes all land in farms, cities, forests, etc. It includes dry land and land temporarily or partially covered by water, such as marshland, swamps, and river flood plains; streams, sloughs, estuaries, and canals less than one-eighth of a mile in width; and lakes, reservoirs, and ponds having less than 40 acres of area.

Land in farms.—In 1950, the land to be included in each farm was determined by inquiries on the questionnaire. These inquiries related to the number of acres owned, the acres rented from or worked on shares for others, and the acres rented to or worked on shares by others. The enumerator, or respondent in case he filled his own questionnaire, then obtained the acres in the farm by adding the acres owned and acres rented from or worked on shares for others, and subtracting the acres rented to or worked on shares by others. In case of a managed farm, the person in charge gave the total acreage managed for his employer. From the total managed acreage was subtracted any acreage which was rented to or cropped by others.

In earlier censuses, the inquiries were of this nature: "How many acres in this farm do you own?" and "How many acres in this farm do you rent from others?" The assumption was that the enumerator would instruct the respondent as to what land should be included in his farm. With these two inquiries, space was provided for the enumerator to record the number of acres in the farm. For these earlier censuses, the land included in each farm should have been, in accordance with the instructions, the same as that included in the 1950 Census.

The acreage designated "land in farms" includes considerable areas of land not actually under cultivation and some land not used for pasture or grazing. All woodland and wasteland owned by farm operators, or included in tracts rented from others, is included as land in farms unless such land was held for other than agricultural purposes, or unless the acreage of such land held by a farm operator was unusually large. If the total acreage of land owned, rented, or managed by a farm operator was 1,000 or more (5,000 or more in the Western States) and less than 10 percent of the total was used for crops, pasture, or grazing, or was rented to others, any woodland not grazed and any wasteland, in excess of the acreage used for agricultural purposes, was excluded from the farm area. In the South, where persons often operate large landholdings with croppers and other tenants the entire landholding was considered in applying this procedure.

All grazing land was to be included as land in farms, except range open to community use and grazing lands used under government permit. Land used solely by an operator for which no rent was paid was to be included with land rented from others. Grazing lands operated by grazing associations were to be returned in the name of the manager in charge. All land in Indian reservations used for growing crops, or for grazing livestock, was to be included as farm land. Land in Indian reservations, not reported by individual Indians or not rented to non-Indians, was to be reported in the name of the cooperative group using the land. Thus, in some instances, the entire reservation was reported as one farm.

ALL LAND IN FARMS AND CROPLAND HARVESTED, FOR THE UNITED STATES: 1850–1950

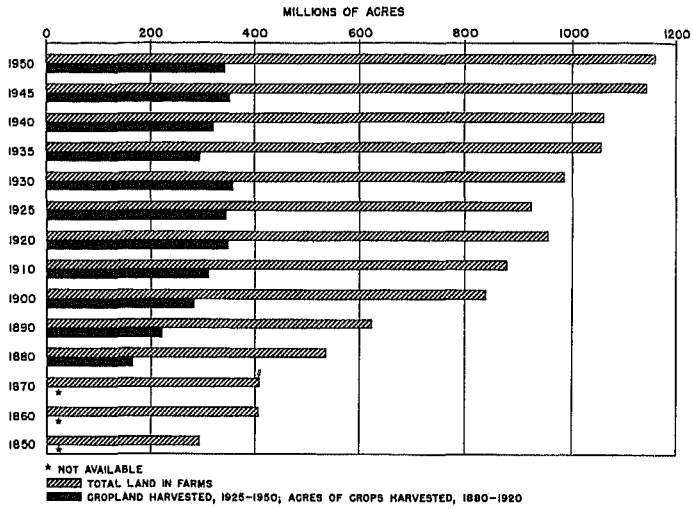

Land not in farms.—Land not in farms was obtained by subtracting the area of land in farms from the approximate land area. Estimates on the uses of nonfarm lands were furnished by the Bureau of Agricultural Economics, United States Department of Agriculture. "Grazing land not in farms" includes federally owned lands administered under the Taylor Grazing Act and grazed under permit, grazing lands included in national forests and grazed under permit, also any other public and privately owned grazing lands which were not included with the farm land areas. The livestock-carrying capacity of much of the range land not in farms is low and a large proportion provides only seasonal grazing.

TABLE 1.—NUMBER OF FARMS, ALL LAND IN FARMS, AND VALUE OF FARMS, FOR THE UNITED STATES: 1850 TO 1950

[Data in italics are based on reports for only a sample of farms. See text. Figures for regions, divisions, and States in tables 10 and 19]

Year	Number of farms			All land in farms			Value of farms (land and buildings)				Approximate land area	
	Total	Increase or decrease (−) from preceding census		Acres	Increase or decrease (−) from preceding census		Total (dollars)	Increase or decrease (−) from preceding census (percent)	Average per farm (dollars)	Average per acre (dollars)	Acres [1]	Percent in farms
		Number	Percent		Acres	Percent						
1950	5,382,162	−477,007	−8.1	1,158,565,852	16,950,488	1.5	*75,260,606,000*	*62.2*	*13,983*	*64.96*	1,903,824,640	60.9
1945	5,859,169	−237,630	−3.9	1,141,615,364	80,762,990	7.6	46,388,925,560	37.9	7,917	40.63	1,905,361,920	59.9
1940	6,096,799	−715,551	−10.5	1,060,852,374	6,337,263	.6	33,641,738,726	2.4	5,518	31.71	1,905,361,920	55.7
1935	6,812,350	523,702	8.3	1,054,515,111	67,744,095	6.9	32,858,844,012	−31.4	4,823	31.16	1,903,216,640	55.4
1930	6,288,648	−82,992	−1.3	986,771,016	62,451,664	6.8	47,879,835,358	−3.2	7,614	48.52	1,903,216,640	51.8
1925	6,371,640	−76,703	−1.2	924,319,352	−31,564,363	−3.3	49,467,647,287	−25.4	7,764	53.52	1,903,216,640	48.6
1920	6,448,343	86,841	1.4	955,883,715	77,085,390	8.8	66,316,002,602	90.6	10,284	69.38	1,903,215,360	50.2
1910	6,361,502	624,130	10.9	878,798,325	40,206,551	4.8	34,801,125,697	109.5	5,471	39.60	1,903,289,600	46.2
1900	5,737,372	1,172,731	25.7	838,591,774	215,373,155	34.6	16,614,647,491	25.1	2,896	19.81	1,903,461,760	44.1
1890	4,564,641	555,734	13.9	623,218,619	87,136,784	16.3	13,279,252,649	30.2	2,909	21.31	1,903,337,600	32.7
1880	4,008,907	1,348,922	50.7	536,081,835	128,346,794	31.5	10,197,096,776	37.0	2,544	19.02	1,903,337,600	28.2
1870	2,659,985	615,908	30.1	407,735,041	522,503	.1	[2] 7,444,054,462	12.0	2,799	18.26	1,903,337,600	21.4
1860	2,044,077	595,004	41.1	407,212,538	113,651,924	38.7	6,645,045,007	103.1	3,251	16.32	1,903,337,600	21.4
1850	1,449,073			293,560,614			3,271,575,426		2,258	11.14	1,884,375,680	15.6

[1] Changes in land area represent changes in boundaries, changes due to the construction of reservoirs, to drainage of lakes and swamps, etc., except for 1940 when a complete remeasurement of the United States was made.

[2] Value in gold—approximately ⅓ less than reported currency values published in the 1870 report.

TABLE 2.—LAND IN FARMS; LAND NOT IN FARMS CLASSIFIED ACCORDING TO USE; AND LAND USED FOR AGRICULTURE AND FORESTRY; FOR THE UNITED STATES: 1880 TO 1950

[Figures for regions, divisions, and States in table 23]

Item	1950	1945	1940	1930	1920	1910	1900	1890	1880
Approximate land area [1]—acres	1,903,824,640	1,905,361,920	1,905,361,920	1,903,216,640	1,903,215,360	1,903,289,600	1,903,461,760	1,903,337,600	1,903,337,600
Land in farms—acres	1,158,565,852	1,141,615,364	1,060,852,374	986,771,016	955,883,715	878,798,325	838,591,774	623,218,619	536,081,835
Land not in farms—acres	745,258,788	763,746,556	844,509,546	916,445,624	947,331,645	1,024,491,275	1,064,869,986	1,280,118,981	1,367,255,765
Proportion of total land area—percent	39.1	40.1	44.3	48.2	49.8	53.8	55.9	67.3	71.8
Grazing land [2]—acres	[3] 400,164,000	428,129,000	504,000,000	578,000,000	661,000,000	739,000,000	768,000,000	(*)	(*)
Woodland not grazed [2]—acres	201,076,000	185,733,000	219,000,000	208,000,000	(*)	(*)	(*)	(*)	(*)
Other land [2]—acres	144,019,000	149,885,000	121,000,000	132,000,000	(*)	(*)	(*)	(*)	(*)
Land used for agriculture, total [4]—acres	1,558,730,000	1,569,744,000	1,565,000,000	1,565,000,000	1,617,000,000	1,618,000,000	1,607,000,000	(*)	(*)
Proportion of total land area—percent	81.9	82.4	82.1	82.2	85.0	85.0	84.4	(*)	(*)
Cropland other than that used only for pasture, total—acres	408,506,094	403,245,042	398,751,103	415,334,931	[3] 402,000,000	[3] 347,000,000	[3] 319,000,000	[3] 248,000,000	[3] 188,000,000
Proportion of total land area—percent	21.5	21.2	20.9	21.8	21.1	18.2	16.8	13.0	9.9
Land used only for grazing, total—acres	1,019,860,000	1,051,670,000	1,065,000,000	1,042,000,000	1,066,000,000	1,121,000,000	1,131,000,000	(*)	(*)
Proportion of total land area—percent	53.6	55.2	55.9	54.7	56.0	58.9	59.4	(*)	(*)
Land used for agriculture and forestry, total [5]—acres	1,759,806,000	1,755,477,000	1,768,000,000	1,773,000,000	1,777,000,000	1,780,000,000	1,782,000,000	(*)	(*)
Proportion of total land area—percent	92.4	92.1	92.8	93.2	93.4	93.5	93.6	(*)	(*)

*Not available.

[1] Changes in land area represent changes in boundaries, actual changes due to the construction of reservoirs, to drainage of lakes and swamps, etc., except for 1940, when a complete remeasurement of the United States was made.
[2] Estimates of Bureau of Agricultural Economics, U. S. Department of Agriculture.
[3] In addition to the estimated nonfarm acreage grazed, there probably were 15 to 20 million acres of nonfarm land having some forage value not used for grazing for various reasons.
[4] Land in farms and grazing land not in farms.
[5] Land in farms; grazing land not in farms; and woodland and forests not in farms.

"Woodland not grazed" represents only a part of the commercial forest area not in farms, as a part of the forest area is grazed and is included in the total for grazing land not in farms. "Other land not in farms" includes land occupied by cities and towns, highways and other roads, railways, airports, parks, reservoirs of less than 40 acres, wildlife refuges, military lands, and other special-use areas, also ungrazed desert, open swamp, rock, sand, and some other lands of low surface value.

Grazing permits.—Information regarding the number of farm operators using nonfarm grazing lands under permit from any public agency or grazing association was obtained for 11 Western States by an inquiry "Do you have a grazing permit?" (from the U. S. Forest Service, Grazing Service, etc.). All land operated under lease and used for agricultural purposes was to be included as land in farms. That portion of Federal, State, and other public lands which was leased for grazing was therefore to be included as land in farms. On the other hand, public lands used for grazing under permit were not included. Likewise, any public and privately owned lands used for grazing without a permit or lease were not to be included as land in farms unless they were used solely by one person.

TABLE 3.—FARM OPERATORS WITH GRAZING PERMITS, FOR SPECIFIED STATES: CENSUS OF 1950

State	Land used for grazing in 1949				Farm operators with grazing permits, Apr. 1, 1950 (number)
	Total [1] (acres)	In farms		Not in farms [1] (acres)	
		Farms reporting	Acres		
Total, 11 specified States	**552,241,000**	**298,113**	**254,141,374**	**298,100,000**	**24,818**
Arizona	63,383,000	5,577	38,232,821	25,150,000	1,020
California	53,164,000	52,123	23,364,296	29,800,000	1,450
Colorado	47,661,000	33,386	26,390,635	21,270,000	2,809
Idaho	34,933,000	33,225	7,352,763	27,580,000	3,663
Montana	65,523,000	31,432	45,253,088	20,270,000	4,012
Nevada	58,756,000	2,414	6,430,991	52,325,000	888
New Mexico	68,636,000	15,688	43,810,755	24,825,000	3,015
Oregon	45,427,000	45,649	14,252,261	31,175,000	1,667
Utah	41,510,000	16,028	8,574,587	32,935,000	3,609
Washington	18,714,000	51,341	8,954,015	9,760,000	764
Wyoming	54,535,000	11,250	31,525,162	23,010,000	1,921

[1] Figures for land not in farms used for grazing estimated by Bureau of Agricultural Economics, U. S. Department of Agriculture.

Land in farms according to use.—Land in farms in 1950 was classified according to the use made of it in 1949.

The classes are as follows:

Cropland harvested.—This includes land from which crops were harvested; land from which hay (including wild hay) was cut; and land in small fruits, orchards, vineyards, nurseries, and greenhouses. Land from which two or more crops were reported as harvested was to be counted only once.



The enumerator and the respondent who filled his own questionnaire were instructed to check the reported figure for the

farm by adding the acreages of the individual crops reported and subtracting the acres of land from which two crops were harvested.

Comparable data are available for censuses beginning with 1925. For the census years from 1880 to 1920, the acreage of cropland harvested was not enumerated. The figures shown in the tables for those censuses are a summation of the acreages of the individual crops reported. These figures are not strictly comparable with those for later censuses because the totals of acreages of the individual crops do not include all minor crops; they do not include land in farm gardens; and they do not take into account all duplications from harvesting two or more crops in the same year from the same land. Prior to the 1880 Census no acreage figures were obtained for the various crops, the data being limited to production or value.

Cropland used only for pasture.—In the 1950 Census, the enumerator's instructions stated that rotation pasture and all other cropland used only for pasture were to be included under this item. No further definition of cropland pastured was given to the enumerator. The farm operator who filled his own questionnaire answered this inquiry according to his own judgment as to what constituted cropland, i. e., he had no instructions for making his decision. Permanent open pasture may therefore have been included either under this item or under "other pasture" depending on whether the enumerator or farm operator considered it as cropland.

The figures for 1945 and earlier censuses are not entirely comparable with those for 1950. For the Census of 1945, the data are for a more restricted item, 'cropland used only for pasture plowed within 7 years," and for the censuses of 1940, 1935, 1930, and 1925 the data are for a more inclusive item, "plowable pasture."

Cropland not harvested and not pastured.—This item includes idle cropland, land in soil-improvement crops only, land on which all crops failed, land seeded to crops for harvest after 1949 (on which no crop was harvested in 1949), and cultivated summer fallow. Data for the censuses from 1925 to 1945 are available separately for "crop failure" and "cropland, idle or fallow."

In 1950, in the 17 Western States (Arizona, California, Colorado, Idaho, Kansas, Montana, Nebraska, Nevada, New Mexico, North Dakota, Oklahoma, Oregon, South Dakota, Texas, Utah, Washington, and Wyoming) information for cultivated summer fallow was obtained separately from other cropland not harvested and not pastured. The acreage of cultivated summer fallow is negligible in the other 31 States. Therefore, for these other States the data are presented as though there is no cultivated summer fallow.

Cultivated summer fallow.—Cultivated summer fallow includes cropland which was plowed and cultivated but left unseeded for several months to control weeds and conserve moisture. No land from which crops were harvested during 1949 was to be included under this item. No separate data on cultivated summer fallow are available for earlier censuses.

Other cropland.—In the 17 Western States, an additional inquiry to the one for cultivated summer fallow read as follows:

How many acres of cropland have not been accounted for? . . . . . ☐ None____
(Acres)

(Include idle land, land in soil-improvement crops only, and land on which all crops failed.)

Woodland pastured.—This includes all woodland that was used for pasture or grazing in 1949. No definition of woodland was given in 1950 to either the farm operator or the Census enumerator, except an instruction included in the Enumerator's Reference Manual not to include brush pasture as woodland. Some of the changes from one census to another may represent differences in interpretation of the meaning of woodland.

Woodland not pastured.—This includes all woodland which was not used for pasture or grazing in 1949. Unusually large tracts of timber land, reported as woodland not pastured, were excluded from the tabulations of land in farms when it was evident that such land was held primarily for nonagricultural purposes.

Other pasture (not cropland and not woodland).—This includes rough and brush land pastured and any other land pastured which the respondent did not consider as either woodland or cropland.

PERCENT DISTRIBUTION OF THE NUMBER OF FARMS BY ACRES OF WOODLAND PASTURED, FOR THE UNITED STATES: 1949

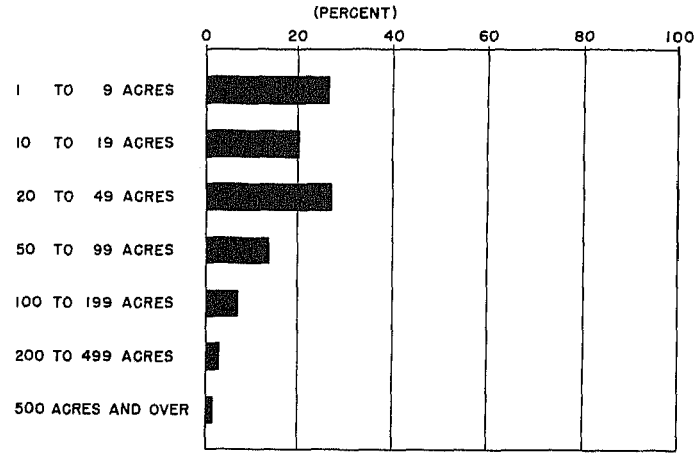

Other land (house lots, roads, wasteland, etc.).—This item includes all house lots, barn lots, lanes, roads, ditches, and wasteland. It includes all land which does not belong under any of the other land-use classes.

The classes of land are mutually exclusive, i. e., each acre of land was included only once though it may have had more than one use in 1949. If a crop was harvested in 1949 from a given acreage of ground and that acreage was also pastured in that year, such acreage would be counted only once under "cropland harvested" and not under "cropland used only for pasture."

PERCENT OF TOTAL LAND AREA REPRESENTED BY CROPLAND AND OTHER LAND IN FARMS, BY STATES: CENSUS OF 1950



PERCENT DISTRIBUTION OF LAND IN FARMS ACCORDING TO USE, BY STATES: 1949



PERCENT OF TOTAL LAND AREA REPRESENTED BY WOODLAND IN FARMS, BY STATES: CENSUS OF 1950



PERCENT OF CROPLAND IN FARMS REPRESENTED BY THE SEVERAL CLASSES, BY STATES: CENSUS OF 1950



PERCENT OF WOODLAND IN FARMS REPRESENTED BY WOODLAND PASTURED AND WOODLAND NOT PASTURED, BY STATES: CENSUS OF 1950



In addition to the complete classification of land in farms according to use, the tables also present data for three summary classifications. These classes are somewhat overlapping, that is, a part of the acreage included in "cropland, total" is also included in "land pastured, total." Likewise, a part of the acreage included in "land pastured, total" is also included in "woodland, total."

Cropland, total.—This includes cropland harvested, cropland used only for pasture, and cropland not harvested and not pastured. For 1945, the most nearly comparable general class, "cropland other than cropland pasture not plowed within 7 years" represents a more restricted item than "cropland, total" shown for 1950, while the 1940, 1935, 1930, and 1925 item "land available for crops" is less restricted.

Land, pastured, total.—This includes cropland used only for pasture, woodland pastured, and other pasture (not cropland and not woodland).

Woodland, total.—This includes woodland pastured and woodland not pastured.

Land use classifications for prior censuses.—The land-use classification for the Censuses of 1925 to 1945 was quite similar to that used in the 1950 Census, differing as follows: (1) "Plowable pasture" was used in the 1925 to 1940 censuses instead of "cropland used only for pasture"; (2) in the earlier censuses, there were separate inquiries for crop failure and cropland, idle or fallow; (3) cultivated summer fallow, in the earlier censuses, was included with idle cropland; and (4) in 1940, the inquiry on plowable pasture was the only pasture item on the questionnaire. In 1940, all woodland was grouped into one class, and pasture other than plowable and woodland was included as "all other land."

TABLE 4.—ALL LAND IN FARMS AND SPECIFIED USES OF LAND, FOR THE UNITED STATES: CENSUSES OF 1850 TO 1950

[Figures for regions, divisions, and States in tables 10 to 19 and 22]

Item and year		Farms reporting				Acres					
		Number	Percent of all farms	Increase or decrease (−) from preceding census		Total	Percent of all land in farms	Increase or decrease (−) from preceding census		Average	
				Number	Percent			Number	Percent	Per farm (based on all farms)	Per farm reporting
All land in farms	1950	5,382,162	100.0	−477,007	−8.1	1,158,565,852	100.0	16,950,488	1.5	215.3	215.3
	1945	5,859,169	100.0	−237,630	−3.9	1,141,615,364	100.0	80,762,990	7.6	194.8	194.8
	1940	6,096,799	100.0	−715,551	−10.5	1,060,852,374	100.0	6,337,263	.6	174.0	174.0
	1935	6,812,350	100.0	523,702	8.3	1,054,515,111	100.0	67,744,095	6.9	154.8	154.8
	1930	6,288,648	100.0	−82,992	−1.3	986,771,016	100.0	62,451,664	6.8	156.9	156.9
	1925	6,371,640	100.0	−76,703	−1.2	924,319,352	100.0	−31,564,363	−3.3	145.1	145.1
	1920	6,448,343	100.0	86,841	1.4	955,883,715	100.0	77,085,390	8.8	148.2	148.2
	1910	6,361,502	100.0	624,130	10.9	878,798,325	100.0	40,206,551	4.8	138.1	138.1
	1900	5,737,372	100.0	1,172,731	25.7	838,591,774	100.0	215,373,155	34.6	146.2	146.2
	1890	4,564,641	100.0	555,734	13.9	623,218,619	100.0	87,136,784	16.3	136.5	136.5
	1880	4,008,907	100.0	1,348,922	50.7	536,081,835	100.0	128,346,794	31.5	133.7	133.7
	1870	2,659,985	100.0	615,908	30.1	407,735,041	100.0	522,503	.1	153.3	153.3
	1860	2,044,077	100.0	595,004	41.1	407,212,538	100.0	113,651,924	38.7	199.2	199.2
	1850	1,449,073	100.0			293,560,614	100.0			202.6	202.6
Cropland harvested [1]	1949	4,734,398	88.0	−629,092	−11.7	344,398,550	29.7	−8,467,215	−2.4	64.0	72.7
	1944	5,363,490	91.5	−349,765	−6.1	352,865,765	30.9	31,623,335	9.8	60.2	65.8
	1939	5,713,255	93.7	−655,933	−10.3	321,242,430	30.3	25,618,254	8.7	52.7	56.2
	1934	6,369,188	93.5	407,496	6.8	295,624,176	28.0	−63,617,915	−17.7	43.4	46.4
	1929	5,961,692	94.8	(*)	(*)	359,242,091	36.4	14,692,824	4.3	57.1	60.3
	1924	(*)	(*)	(*)	(*)	344,549,267	37.3	−3,999,282	−1.1	54.1	(*)
	1919	(*)	(*)	(*)	(*)	348,603,729	36.5	37,310,347	12.0	54.1	(*)
	1909	(*)	(*)	(*)	(*)	311,293,382	35.4	28,075,102	9.9	48.9	(*)
	1899	(*)	(*)	(*)	(*)	283,218,280	33.8	63,512,716	28.9	49.4	(*)
	1889	(*)	(*)	(*)	(*)	219,705,564	35.3	53,518,980	32.2	48.1	(*)
	1879	(*)	(*)	(*)	(*)	166,186,584	31.0			41.5	(*)
Cropland pastured:											
Cropland used only for pasture	1949	2,115,000	39.3	[2] 470,465	[2] 28.6	69,331,844	6.0	[2] 21,882,660	[2] 46.1	12.9	32.8
Cropland used only for pasture plowed within 7 years	1944	1,644,535	28.1	[2] −1,646,052	[2] −50.0	47,449,184	4.2	[2] −83,930,756	[2] −63.9	8.1	28.9
Plowable pasture	1939	3,290,587	54.0	425,793	14.9	131,379,940	12.4	32,800,902	33.3	21.5	39.9
	1934	2,864,794	42.1	159,818	5.9	98,579,038	9.3	−10,580,876	−9.7	14.5	34.4
	1929	2,704,976	43.0	140,457	5.5	109,159,914	11.1	−4,407,584	−3.9	17.4	40.4
	1924	2,564,519	40.2			113,567,498	12.3			17.8	44.3
Cropland not harvested and not pastured	1949	1,552,212	28.8	59,266	4.0	64,107,544	5.5	13,728,267	27.2	11.9	41.3
	1944	1,492,951	25.5	−763,672	−33.8	50,379,277	4.4	−27,129,396	−35.0	8.6	33.7
	1939	2,256,623	37.0	−1,024,595	−31.2	77,508,673	7.3	−42,202,082	−35.3	12.7	34.3
	1934	3,281,218	48.2	1,345,304	69.5	119,710,755	11.4	65,716,956	121.7	17.6	36.5
	1929	1,935,914	30.8	(*)	(*)	53,993,799	5.5	7,083,164	15.1	8.6	27.9
	1924	(*)	(*)	(*)	(*)	46,910,635	5.1			7.4	(*)
Cultivated summer fallow [3]	1949	207,041	3.8	(*)	(*)	25,614,543	2.2	(*)	(*)	4.8	123.7
Other	1949	1,409,817	26.2	(*)	(*)	38,493,001	3.3	(*)	(*)	7.2	27.3
Crop failure	1944	385,727	6.6	−218,677	−36.2	10,297,172	.9	−10,282,845	−50.0	1.8	26.7
	1939	604,404	9.9	−644,848	−51.6	20,580,017	1.9	−43,101,760	−67.7	3.4	34.1
	1934	1,249,252	18.3	697,930	126.6	63,681,777	6.0	50,975,194	401.2	9.3	51.0
	1929	551,322	8.8	(*)	(*)	12,706,583	1.3	−311,366	−2.4	2.0	23.0
	1924	(*)	(*)	(*)	(*)	13,017,949	1.4			2.0	(*)
Cropland, idle or fallow	1944	1,107,224	18.9	−544,995	−33.0	40,082,105	3.5	−16,846,551	−29.6	6.8	36.2
	1939	1,652,219	27.1	−379,747	−18.7	56,928,656	5.4	899,678	1.6	9.3	34.5
	1934	2,031,966	29.8	647,374	46.8	56,028,978	5.3	14,741,762	35.7	8.2	27.6
	1929	1,384,592	22.0	(*)	(*)	41,287,216	4.2	7,394,530	21.8	6.6	29.8
	1924	(*)	(*)	(*)	(*)	33,892,686	3.7			5.3	(*)
Woodland pastured	1949	1,696,442	31.5	179,612	11.8	134,714,975	11.6	39,639,729	41.7	25.0	79.4
	1944	1,516,830	25.9	−669,276	−30.6	95,075,246	8.3	−13,020,465	−12.0	16.2	62.7
	1934	2,186,106	32.1	254,738	13.2	108,095,711	10.3	22,773,811	26.7	15.9	49.4
	1929	1,931,368	30.7	153,484	8.6	85,321,900	8.6	8,617,954	11.2	13.6	44.2
	1924	1,777,884	27.9			76,703,946	8.3			12.0	43.1
Woodland not pastured	1949	1,649,864	30.7	−39,328	−2.3	85,099,435	7.3	13,838,252	19.4	15.8	51.6
	1944	1,689,192	28.8	−219,875	−11.5	71,261,183	6.2	−6,118,071	−7.9	12.2	42.2
	1934	1,909,067	28.0	297,869	18.5	77,379,254	7.3	12,755,429	19.7	11.4	40.5
	1929	1,611,198	25.6	−25,442	−1.6	64,623,825	6.5	−2,443,390	−3.6	10.3	40.1
	1924	1,636,640	25.7			67,067,215	7.3			10.5	41.0

Footnotes at end of table.

TABLE 4.—ALL LAND IN FARMS AND SPECIFIED USES OF LAND, FOR THE UNITED STATES: CENSUSES OF 1850 TO 1950—Continued

[Figures for regions, divisions, and States in tables 10 to 19 and 22]

Item and year	Farms reporting				Acres					
	Number	Percent of all farms	Increase or decrease (−) from preceding census		Total	Percent of all land in farms	Increase or decrease (−) from preceding census		Average	
			Number	Percent			Number	Percent	Per farm (based on all farms)	Per farm reporting
Other pasture:										
Not cropland and not woodland 1949	2,063,343	38.3	[4]−864,470	[4]−29.5	415,649,520	35.9	[4]−65,367,148	[4]−13.6	77.2	201.4
Not cropland plowed within 7 years and not woodland 1944	2,927,813	50.0	[4] 908,382	[4] 45.0	481,016,668	42.1	[4] 169,791,016	[4] 54.6	82.1	164.3
Not plowable and not woodland 1934	2,019,431	29.6	254,428	14.4	311,225,652	29.5	41,552,942	15.4	45.7	154.1
1929	1,765,003	28.1	153,078	9.5	269,672,710	27.3	51,985,565	23.9	42.9	152.8
1924	1,611,925	25.3			217,687,145	23.6			34.2	135.0
Other land:										
House lots, roads, wasteland, etc. 1949	4,691,588	87.2	−599,185	−11.3	45,263,984	3.9	1,695,943	3.9	8.4	9.6
1944	5,290,773	90.3	−713,191	−11.9	43,568,041	3.8	−332,484	−.8	7.4	8.2
1934	6,003,964	88.1	1,252,653	26.4	43,900,525	4.2	−856,252	−1.9	6.4	7.3
1929	4,751,311	75.6	(*)	(*)	44,756,777	4.5	−13,076,869	−22.6	7.1	9.4
1924	(*)	(*)	(*)	(*)	57,833,646	6.3			9.1	(*)
House lots, roads, wasteland, etc. and pasture other than plowable and woodland [5] 1939	5,222,744	85.7	(*)	(*)	393,543,673	37.1	38,417,496	10.8	64.5	75.4
Cropland:										
Total [6] 1949	5,046,663	93.8	[2]−521,155	[2]−9.4	477,837,938	41.2	[2] 27,143,712	[2] 6.0	88.8	94.7
Cropland other than cropland pasture not plowed within 7 years [7] 1944	5,567,818	95.0	[2]−423,485	[2]−7.1	450,694,226	39.5	[2]−79,436,817	[2]−15.0	76.9	80.9
Land available for crops [8] 1939	5,991,303	98.3	(*)	(*)	530,131,043	50.0	16,217,074	3.2	87.0	88.5
1934	(*)	(*)	(*)	(*)	513,913,969	48.7	−8,481,835	−1.6	75.4	(*)
1929	(*)	(*)	(*)	(*)	522,395,804	52.9	17,368,404	3.4	83.1	(*)
1924	(*)	(*)	(*)	(*)	505,027,400	54.6			79.3	(*)
Land pastured, total 1949	4,045,924	75.2	−388,962	−8.8	619,696,339	53.5	−3,844,759	−.6	115.1	153.2
1944	4,434,886	75.7	(*)	(*)	623,541,098	54.6	105,640,697	20.4	106.4	140.6
1934	(*)	(*)	(*)	(*)	517,900,401	49.1	53,745,877	11.6	76.0	(*)
1929	(*)	(*)	(*)	(*)	464,154,524	47.0	56,195,935	13.8	73.8	(*)
1924	(*)	(*)	(*)	(*)	407,958,589	44.1			64.0	(*)
Woodland, total 1949	2,735,761	50.8	56,018	2.1	219,814,410	19.0	53,477,981	32.2	40.8	80.3
1944	2,679,743	45.7	−222,413	−7.7	166,336,429	14.6	29,158,771	21.3	28.4	62.1
1939	2,902,156	47.6	(*)	(*)	137,177,658	12.9	−48,297,307	−26.0	22.5	47.3
1934	(*)	(*)	(*)	(*)	185,474,965	17.6	35,529,240	23.7	27.2	(*)
1929	(*)	(*)	(*)	(*)	149,945,725	15.2	6,174,564	4.3	23.8	(*)
1924	(*)	(*)	(*)	(*)	143,771,161	15.6	−23,959,633	−14.3	22.6	(*)
1919	(*)	(*)	(*)	(*)	167,730,794	17.5	−23,134,759	−12.1	26.0	(*)
1909	(*)	(*)	(*)	(*)	190,865,553	21.7	(*)	(*)	30.0	(*)
1879	(*)	(*)	(*)	(*)	190,255,744	35.5	30,945,567	19.4	33.2	(*)
1869	(*)	(*)	(*)	(*)	159,310,177	39.1			34.9	(*)
Improved land [9] 1920	(*)	(*)	(*)	(*)	503,073,007	52.6	24,621,257	5.1	78.0	(*)
1910	(*)	(*)	(*)	(*)	478,451,750	54.4	63,953,263	15.4	75.2	(*)
1900	(*)	(*)	(*)	(*)	414,498,487	49.4	56,881,732	15.9	72.2	(*)
1890	(*)	(*)	(*)	(*)	357,616,755	57.4	72,845,713	25.6	78.3	(*)
1880	(*)	(*)	(*)	(*)	284,771,042	53.1	95,849,943	50.7	71.0	(*)
1870	(*)	(*)	(*)	(*)	188,921,099	46.3	25,810,379	15.8	71.0	(*)
1860	(*)	(*)	(*)	(*)	163,110,720	40.1	50,078,106	44.3	79.8	(*)
1850	(*)	(*)	(*)	(*)	113,032,614	38.5			78.0	(*)
Irrigated land in farms [10] 1949	305,061	5.7	16,866	5.9	25,787,455	2.2	5,247,985	25.6	4.8	84.5
1944	288,195	4.9	−11,409	−3.8	20,539,470	1.8	2,556,640	14.2	3.5	71.3
1939	299,604	4.9	[11] −7,043	[11] −2.4	17,982,830	1.7	[11] 4,948,056	[11] 38.0	2.9	60.0
1934	296,189	4.3	[12] 24,632	[12] 9.3	13,034,174	1.2	[12]−1,599,078	[12] −10.9	1.9	44.0
1929	265,147	4.2	42,358	19.0	14,633,252	1.5			2.3	55.2
1910	222,789	3.5	60,066	36.9	[13]					
1909	162,723	2.6	48,874	43.0	[13]					
1899	113,849	2.0	59,713	110.3	7,744,492	.9	4,028,547	108.4	1.4	68.0
1889	54,136	1.2			3,715,945	.6			.8	68.6
Irrigated farms by acres irrigated, Census of 1950:										
1 to 9 acres	75,328	1.4	(*)	(*)	(*)	(*)	(*)	(*)	(*)	(*)
10 to 19 acres	43,858	.8	(*)	(*)	(*)	(*)	(*)	(*)	(*)	(*)
20 acres and over	185,875	3.5	(*)	(*)	(*)	(*)	(*)	(*)	(*)	(*)
Land irrigated by sprinklers 1949	25,049	.5	(*)	(*)	639,987	.1	(*)	(*)	.1	25.5

*Not available.

[1] Prior to 1924, the total acreage of crops for which figures are available, except for 1919 when 14,502,932 acres of corn cut for forage were excluded as most of this was probably duplicated in the acreage of corn harvested as grain.

[2] Much of the change from 1944 to 1949 and from 1939 to 1944 due to change in definition. See text.

[3] Data are for 17 States for which a separate inquiry was included on the questionnaires. Cultivated summer fallow is negligible in other States.

[4] Much of the change from 1944 to 1949 and from 1934 to 1944 due to change in definition. See text.

[5] Includes pasture other than plowable and woodland; also wasteland, house yards, barnyards, feed lots, lanes, roads, etc.

[6] Cropland harvested, cropland used only for pasture, and cropland not harvested and not pastured.

[7] Cropland harvested, cropland used only for pasture plowed within 7 years, and cropland not harvested and not pastured.

[8] Cropland harvested; crop failure; cropland, idle or fallow; and plowable pasture.

[9] Nominally includes all land regularly tilled or mowed; land in pasture that has been cleared or tilled; land lying fallow; land in gardens, orchards, vineyards, and nurseries; and all land occupied by buildings, yards, barnyards, etc. See text.

[10] Data not strictly comparable. See text.

[11] Increase or decrease 1934 to 1939 based on farms reporting and acreage of irrigated cropland harvested only.

[12] Increase or decrease 1930 to 1935 based on reports for 19 States only.

[13] The total acreage of irrigated crops harvested for 1919 was 9,831,368 (includes some duplications and excludes land in orchards and vineyards), and for 1909 was 7,241,561. The reports for crops grown under irrigation for these years, however, were not considered complete.

TABLE 5.—FARMS REPORTING CROPLAND HARVESTED, BY NUMBER OF ACRES, FOR THE UNITED STATES: 1949 AND 1944

[Data in italics are based on reports for only a sample of farms. See text. Figures for regions, divisions, and States in table 20]

Item	Number of farms		Percent of all farms		Percent distribution	
	1949	1944	1949	1944	1949	1944
All farms	5,382,162	5,859,169	100.0	100.0	xxxxxx	xxxxxx
Farms reporting cropland harvested, total	4,734,398	5,363,490	88.0	91.5	100.0	100.0
1 to 9 acres	886,381	1,072,945	16.5	18.3	18.7	20.0
10 to 19 acres	768,318	852,015	14.3	14.5	16.2	15.9
20 to 29 acres	574,335	680,203	10.7	11.6	12.1	12.7
30 to 49 acres	687,956	824,712	12.8	14.1	14.5	15.4
50 to 99 acres	811,181	920,295	15.1	15.7	17.1	17.2
100 to 199 acres	621,248	646,136	11.5	11.0	13.1	12.0
200 to 499 acres	*321,440*	310,545	*6.0*	5.3	*6.8*	5.8
500 to 999 acres	*51,460*	46,772	*1.0*	.8	*1.1*	.9
1,000 acres and over	*12,079*	9,867	*.2*	.2	*.3*	.2
1 to 19 acres	1,654,699	1,924,960	30.7	32.9	35.0	35.9
20 to 49 acres	1,262,291	1,504,915	23.5	25.7	26.7	28.1
50 to 99 acres	811,181	920,295	15.1	15.7	17.1	17.2
100 to 199 acres	621,248	646,136	11.5	11.0	13.1	12.0
200 acres and over	384,979	367,184	7.2	6.3	8.1	6.8

TABLE 6.—FARMS REPORTING WOODLAND PASTURED AND FARMS REPORTING WOODLAND NOT PASTURED, BY NUMBER OF ACRES, FOR THE UNITED STATES: 1949

[Data are based on reports for only a sample of farms. See text. Figures for regions, divisions, and States in table 21]

Item	Any woodland	Woodland pastured			Woodland not pastured		
		Number	Percent of all farms	Percent distribution	Number	Percent of all farms	Percent distribution
Farms reporting	2,753,552	1,712,385	31.8	100.0	1,658,725	30.8	100.0
Acres	220,274,754	135,119,501	xxxxx	xxxxx	85,155,253	xxxxx	xxxxx
Average acreage per farm reporting	80.0	78.9	xxxxx	xxxxx	51.3	xxxxx	xxxxx
Farms reporting—							
1 to 9 acres	(*)	458,456	8.5	26.8	441,659	8.2	26.6
10 to 19 acres	(*)	349,439	6.5	20.4	333,548	6.2	20.1
20 to 49 acres	(*)	467,939	8.7	27.3	461,188	8.6	27.8
50 to 99 acres	(*)	233,482	4.3	13.6	233,517	4.3	14.1
100 to 199 acres	(*)	122,632	2.3	7.2	121,956	2.3	7.4
200 to 499 acres	(*)	53,176	1.0	3.1	51,530	1.0	3.1
500 acres and over	(*)	27,261	.5	1.6	15,327	.3	.9

*Not available.

TABLE 7.—FARMS REPORTING CULTIVATED SUMMER FALLOW, BY NUMBER OF ACRES, FOR SPECIFIED STATES: 1949

State	Cultivated summer fallow				Farms reporting cultivated summer fallow, by number of acres													Farms reporting cultivated summer fallow with no cropland harvested	Farms reporting cropland harvested with no cultivated summer fallow
					Number							Percent distribution							
	Farms reporting	Acres	Percent of total cropland [1]	Percent of total acreage of specified grains harvested [2]	1 to 19	20 to 49	50 to 99	100 to 199	200 to 499	500 to 999	1,000 and over	1 to 19	20 to 49	50 to 99	100 to 199	200 to 499	500 to 999	1,000 and over	
Total, 17 specified States	207,041	25,614,543	11.6	32.6	51,255	48,824	38,541	33,244	25,405	7,310	2,462	24.8	23.6	18.6	16.1	12.3	3.5	1.2	5,418	897,675
Arizona	599	54,777	4.3	30.6	279	145	68	52	32	16	7	46.6	24.2	11.4	8.7	5.3	2.7	1.2	65	6,439
California	7,832	1,291,153	9.4	53.4	3,412	1,467	848	739	777	312	277	43.6	18.7	10.8	9.4	9.9	4.0	3.5	776	97,656
Colorado	12,327	2,578,522	23.4	74.7	1,942	2,024	2,020	2,374	2,687	928	352	15.8	16.4	16.4	19.3	21.8	7.5	2.9	253	28,423
Idaho	6,828	863,269	16.5	44.7	2,188	1,471	1,094	930	745	297	103	32.0	21.5	16.0	13.6	10.9	4.3	1.5	122	29,444
Kansas	33,759	3,995,639	13.6	27.7	7,991	8,490	6,275	5,443	4,120	1,104	336	23.7	25.1	18.6	16.1	12.2	3.3	1.0	450	84,172
Montana	17,850	4,224,669	30.3	78.8	1,730	2,415	2,711	3,705	4,981	1,870	438	9.7	13.5	15.2	20.8	27.9	10.5	2.5	361	14,608
Nebraska	19,620	1,948,942	8.2	30.0	4,573	5,494	3,782	3,072	2,158	447	94	23.3	28.0	19.3	15.7	11.0	2.3	.5	187	81,551
Nevada	280	13,386	2.2	30.7	157	71	24	14	9	3	2	56.1	25.4	8.6	5.0	3.2	1.1	.7	17	2,364
New Mexico	1,901	225,973	8.0	42.0	696	318	271	306	237	53	20	36.6	16.7	14.3	16.1	12.5	2.8	1.1	174	17,169
North Dakota	46,592	4,581,209	16.6	29.7	3,546	12,309	13,865	11,385	5,088	362	37	7.6	26.4	29.8	24.4	10.9	.8	.1	134	17,469
Oklahoma	10,171	488,967	3.1	7.2	4,378	3,202	1,394	763	352	76	6	43.0	31.5	13.7	7.5	3.5	.7	.1	520	105,591
Oregon	8,530	972,345	17.6	64.4	4,802	1,233	708	529	667	415	176	56.3	14.5	8.3	6.2	7.8	4.9	2.1	587	39,539
South Dakota	7,964	446,627	2.3	5.1	2,151	3,144	1,514	783	323	42	7	27.0	39.5	19.0	9.8	4.1	.5	.1	45	55,634
Texas	15,651	875,680	2.3	12.3	7,089	4,336	2,134	1,223	652	155	62	45.3	27.7	13.6	7.8	4.2	1.0	.4	1,031	245,711
Utah	4,578	345,222	16.8	58.7	2,299	931	521	386	295	109	37	50.2	20.3	11.4	8.4	6.4	2.4	.8	137	16,903
Washington	10,274	2,425,594	31.4	84.1	3,600	1,225	849	1,125	1,947	1,034	494	35.0	11.9	8.3	10.9	19.0	10.1	4.8	519	46,287
Wyoming	2,285	282,569	10.4	46.2	422	549	463	415	335	87	14	18.5	24.0	20.3	18.2	14.7	3.8	.6	40	8,715

[1] Cropland harvested, cropland used only for pasture, cultivated summer fallow, and other cropland not harvested and not pastured.
[2] Wheat, oats, barley, rye, and flaxseed harvested for grain.

Cropland used only for pasture plowed within 7 years is used in this report for the 1945 Census. Figures for this class for 1945 were shown under "cropland used only for pasture" in the 1945 reports and in Volume I, "Counties and State Economic Areas" of the 1950 Census of Agriculture reports. "Cropland used only for pasture plowed within 7 years" included land used only for pasture or grazing that had been plowed within the preceding 7 years. Any additional land used only for pasture considered by the farm operator as cropland was excluded by the 1945 inquiry. Some of the difference between totals for cropland used only for pasture for 1949 and cropland used only for pasture plowed within 7 years for 1944 is the result of differences in the wording of the inquiries.

Plowable pasture as used for the 1925 to 1940 censuses was defined as land used only for pasture or grazing which could have been used for crops without additional clearing, draining, or irrigating. Large acreages of land which had never been plowed and never been considered as cropland were included under plowable pasture, particularly in the States lying between the Mississippi River and the Rocky Mountains. "Plowable pasture" differs from the 1950 item "cropland used only for pasture" to the extent that the former includes land pastured (other than cropland) which could have been plowed and used for crops. It differs from the 1945 item "cropland used only for pasture plowed within 7 years" by an additional amount represented by cropland used only for pasture that had not been plowed within 7 years preceding the 1945 Census.

Other pasture (not cropland plowed within 7 years and not woodland) for 1945 and *other pasture (not plowable and not woodland)* for 1935, 1930, and 1925 differ from the 1950 item "other pasture (not cropland and not woodland)" and from each other, by the same amounts that "cropland used only for pasture plowed within 7 years" and "plowable pasture" and "cropland used only for pasture" differ.

Cropland other than cropland pasture not plowed within 7 years for the 1945 Census represents a summary classification which appears in the 1945 reports as "cropland, total" but differs from the 1950 item "cropland, total" by the same amount that the 1945 item "cropland used only for pasture plowed within 7 years" differs from the 1950 item "cropland used only for pasture."

RELATIONSHIP OF ITEMS RELATING TO TOTAL CROPLAND, CROPLAND PASTURE, AND OTHER PASTURE (NOT CROPLAND AND NOT WOODLAND): CENSUSES OF 1925 TO 1950

Item	Acres					
	1950	1945	1940	1935	1930	1925
Items relating to total cropland:						
Land available for crops	(*)	(*)	530, 131, 043	513, 913, 969	522, 395, 804	505, 027, 400
Cropland, total	477, 837, 938	(*)	(*)	(*)	(*)	(*)
Cropland other than cropland pasture not plowed within 7 years	(*)	450, 694, 226	(*)	(*)	(*)	(*)
Cropland used only for pasture not plowed within 7 years	(*)	(*)	(*)	(*)	(*)	(*)
Plowable pasture other than cropland pasture	(*)	(*)	(*)	(*)	(*)	(*)
Items relating to cropland pastured:						
Plowable pasture	(*)	(*)	131, 379, 940	98, 579, 038	109, 159, 914	113, 567, 498
Cropland used only for pasture	69, 331, 844	(*)	(*)	(*)	(*)	(*)
Cropland used only for pasture plowed within 7 years	(*)	47, 449, 184	(*)	(*)	(*)	(*)
Cropland used only for pasture not plowed within 7 years	(*)	(*)	(*)	(*)	(*)	(*)
Plowable pasture other than cropland pasture	(*)	(*)	(*)	(*)	(*)	(*)
Items relating to other pasture:						
Other pasture; (not cropland plowed within 7 years and not woodland)	(*)	481, 016, 668	(*)	(*)	(*)	(*)
Not cropland and not woodland	415, 649, 520	(*)	(*)	(*)	(*)	(*)
Not plowable and not woodland	(*)	(*)	(*)	311, 225, 652	269, 672, 710	217, 687, 145
Plowable pasture other than cropland pasture	(*)	(*)	(*)	(*)	(*)	(*)
Cropland used only for pasture not plowed within 7 years	(*)	(*)	(*)	(*)	(*)	(*)

*Not available.

The figure for the 1945 Census includes cropland harvested, cropland used only for pasture plowed within 7 years, and other cropland not harvested and not pastured.

Land available for crops for the 1925 to 1940 censuses includes cropland harvested; crop failure; cropland, idle or fallow; and plowable pasture. It differs from the 1950 item "cropland, total" and the 1945 item "cropland other than cropland pasture not plowed within 7 years" by the same amounts that "plowable pasture" differs from the 1950 item "cropland used only for pasture" and from the 1945 item "cropland used only for pasture plowed within 7 years."

The items for which comparability from 1925 to 1950 is most affected because of differences in definition are those relating to total cropland, to cropland pastured, and other pasture. The accompanying table shows the differences in the content of these items for the various censuses.

Improved land for 1850 to 1920, in general, included land regularly tilled or mowed; land in pasture that had been cleared or tilled; land lying fallow; land in gardens, orchards, vineyards, and nurseries; and land occupied by buildings, yards, barnyards, etc. Improved land was rather loosely defined at the various censuses, the definition given here representing the one used in the 1920 Census. Prior to 1910, there was no specific mention of land occupied by buildings. In 1900, improved land included all land not classed as unimproved which was defined as "land which has never been plowed, mown, or cropped, including land once cultivated but now grown up to trees and shrubs"; in 1890, permanent meadows or pastures and cultivated forests were included with improved land; in 1880, permanent meadows and pastures were included; in 1870, improved land was identified as "cleared land used for grazing, grass, or tillage, or lying fallow"; in 1860, there were no printed instructions or descriptions; and, in 1850, the instructions again identified improved land as cleared land.

Improved land, as reported for 1850 to 1920, is not exactly comparable with any of the classes of land for 1925 to 1950, but it is more nearly comparable with "cropland, total" for 1950 and 1945 and "land available for crops" for 1925 to 1940.

Irrigation.—Irrigated land is land to which water is applied for agricultural purposes by artificial means. In the 1950 Census, data on total land irrigated in 1949 and on acres irrigated by sprinklers in the same year were obtained for all States. Additional data on irrigation were obtained for 20 States, including the 17 western States and Arkansas, Florida, and Louisiana. In this chapter, data are shown only for the total land irrigated and for land irrigated by sprinklers. Additional data on irrigation are shown in Volume III, "Irrigation of Agricultural Lands," and in Volume I, "Counties and State Economic Areas" of the 1950 Census of Agriculture reports.

In the 20 States the additional information obtained on irrigation includes a breakdown of the total irrigated land into four categories according to use, viz, irrigated cropland harvested, irrigated wild grass pasture, irrigated tame grass pasture, and irrigated cropland not harvested and not pastured; and information as to the specific crops irrigated and the sources of the irrigation water as well as information on irrigation enterprises.

Information on the number of irrigated farms, the total acreage and value of land and buildings, the land in irrigated farms according to use, irrigated land according to use, and classification of irrigated farms by acres irrigated and by tenure of operator, is shown for the 20 States in County Table 1a of the respective parts of Volume I. Data on the individual crops which were wholly irrigated are shown for these States in County Table 5a of the respective parts of Volume I.

Volume III, "Irrigation of Agricultural Lands," includes data from both the census of irrigation and the census of agriculture. It presents data on irrigation enterprises for counties and drain-

age basins, and a summary for the United States, including the number of enterprises, irrigation works and equipment, sources of water, new capital investment since 1940, cost of irrigation water, the number of farms and acreage irrigated, and quantity of water used for irrigation purposes. Volume III also includes data on number, acreage, and value of irrigated farms, total land in these farms classified according to use and irrigated land in farms by use and the number of irrigated farms by acres irrigated and by the tenure of the operator.

Data relating to irrigation have been obtained in the censuses of agriculture at each decennial census since 1890 and also at the mid-decennial Censuses of 1945 and 1935. For most of these censuses the data were collected for Western States and publication of the data was restricted to those States. For each decennial census beginning with 1900, the number of acres of each crop irrigated was obtained in the census of agriculture. However, these data have not always been considered complete, particularly for the 1920 and 1910 Censuses. At each decennial census, beginning with 1910, there has also been a census of irrigation enterprises. The census of irrigation enterprises covered 20 States in 1950 and 1940, and 19 States in 1930, 1920, and 1910.

IRRIGATED FARMS IN THE UNITED STATES: 1890 TO 1950

(DATA FOR THE VARIOUS CENSUSES NOT STRICTLY COMPARABLE, SEE TEXT)

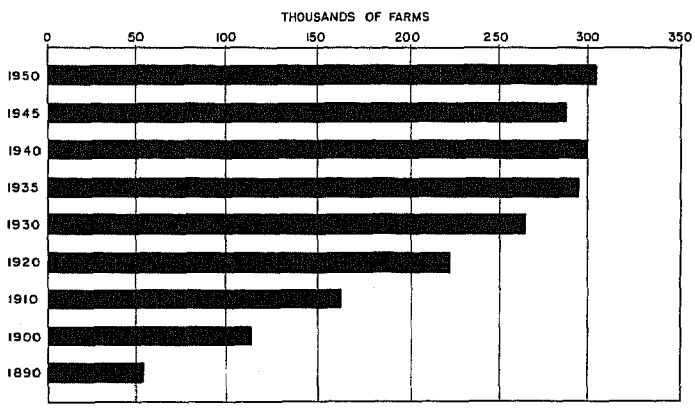

Comparability of irrigation data.—The data shown in this volume on number of farms and acreage irrigated are from the various censuses of agriculture.

The irrigation figures presented in this volume from earlier censuses are not entirely comparable with those for 1950. For 1945 and 1950, the inquiry was for all land irrigated and data were obtained for all States. For 1940, the figures related to irrigated cropland harvested and irrigated pasture in all States. For 1935, the figures relate only to irrigated cropland harvested in all States. For 1930, 1920, and 1910, the figures on irrigated farms relate to farms reporting irrigated crops harvested for 19 States. The acreage figures for 1930 are for 19 States and represent the acreage of irrigated crops, including some duplication where two or more crops were harvested from the same land. For the 1920 and 1910 Censuses, acreages of irrigated crops are available for 19 States but the data were not considered to be complete. Therefore, no acreage figures for these years are included in the tables. For the 1900 and 1890 Censuses, the data relate to the number of irrigators and area irrigated. The data for these years, therefore, are comparable, for each of the 19 States for which the data are available, with those for 1950, with the exception of New Mexico for which the acreage figures

IRRIGATED LAND IN FARMS FOR THE UNITED STATES: 1890 TO 1950

(DATA FOR THE VARIOUS CENSUSES NOT STRICTLY COMPARABLE, SEE TEXT)

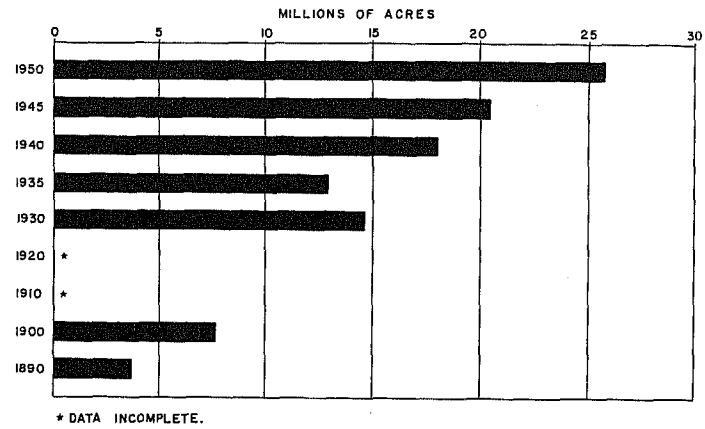

do not include the irrigated acres for 1,244 irrigated farms on Indian reservations.

Value of land and buildings.—The value of land and buildings to be reported was the approximate amount for which the land

PERCENT OF ALL LAND IN FARMS REPRESENTED BY IRRIGATED LAND, BY STATES: CENSUS OF 1950

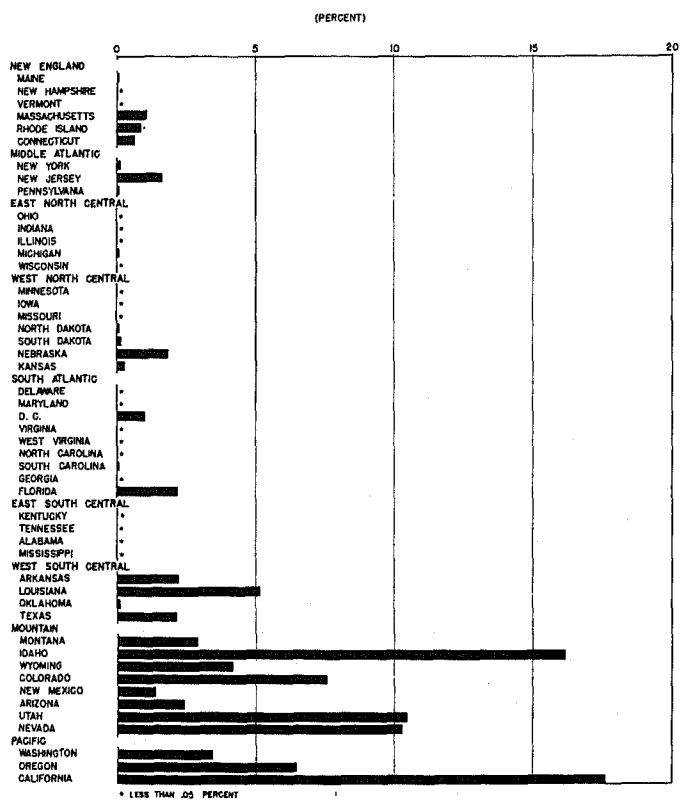

and the buildings on it would sell. The respondent was asked to report either the value per acre or the value of the entire farm. For institutional farms and for places on which there were farming and nonfarm activities, the value of nonfarm structures such as institutional buildings, filling stations, cotton gins, tourist cabins, etc., was not to be included.

The value of land and buildings was obtained for only a sample of farms. However, the value of land and buildings was not reported for all the farms included in the sample. For the United States, farms for which the value of land and buildings was reported represented 87 percent of the farms and contained 85 percent of the land in the farms included in the sample. The percentage of the farms and the land in farms for which the value of land and buildings was reported is shown by States in Table 10. The value of land and buildings was not only incompletely reported for all farms in the sample, but in some States the values reported were not fully representative. For the Mountain and Pacific States, values of land and buildings were reported for a much smaller percentage of the larger farms than for the smaller farms. As the larger farms contained a higher proportion of grazing lands, the values reported for the farms in the sample were not fully representative of all farms.

The total value of land and buildings shown for each State, except the 11 Mountain and Pacific States was obtained by multiplying the total acres of land in farms in the State by the average value per acre obtained for the farms included in the sample for which the value of land and buildings was reported. In order to obtain a more accurate figure on values in the 11 Mountain and Pacific States, the total value of land and buildings in each of these States was obtained by multiplying the average value per acre reported for each size-of-farm group by the acres of land in farms for the corresponding size-of-farm group and by adding the calculated total value of land and buildings for all the size-of-farm groups.

The totals for value of land and buildings for geographic divisions were obtained by adding the totals for the States comprising the geographic divisions. Totals for regions and for the United States were obtained also by adding the figures for geographic divisions or regions.

VALUE OF FARM LAND AND BUILDINGS IN THE UNITED STATES: 1850–1950

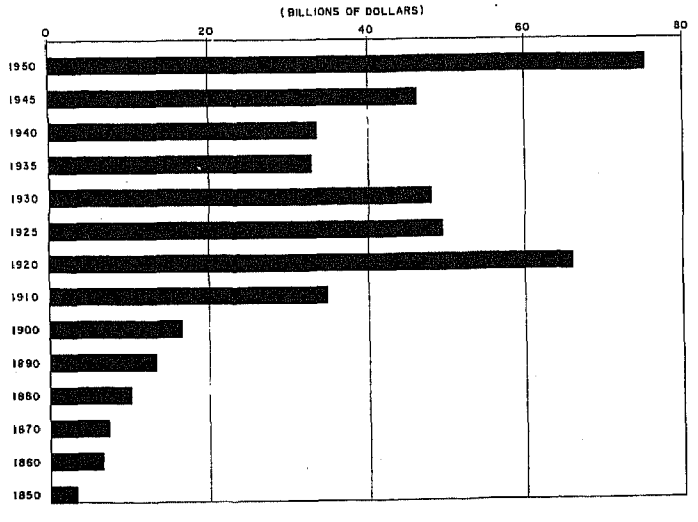

The average values of land and buildings per farm and per acre are shown in Tables 1, 10, and 19. These were obtained by dividing the total value of land and buildings for the United States, for each region and geographic division, and for each of the 11 Mountain and Pacific States, by the total number of farms and by the acres of all land in farms. The average value per farm for all other States was obtained by dividing the total value for each State by the total number of farms for each State. The average values per farm and per acre shown in Volume I and in Chapters X, XI, XII, and XIII of this volume represent averages obtained for the farms included in the sample for which the value of land and buildings was reported. Therefore, the average value

AVERAGE VALUE OF LAND AND BUILDINGS PER ACRE, FOR THE UNITED STATES: 1850–1950



of land and buildings per farm for all States and per acre for the 11 Western States shown in this chapter differ from those given in other chapters of this volume and Volume I.

The value of land and buildings has been obtained for each census, beginning with 1850. The value figures shown for each census presumably represent the market value on the census date, although specific mention of evaluating the property for the amount for which it would sell first appeared in the instructions for the 1900 Census. Prior to that time, the inquiries asked for "cash value" or merely "value," without further qualification. Except for 1870, the values presented in this chapter for each census are the same as are shown in the reports for those censuses. The 1870 figures are the same as those carried in the reports for 1880 and subsequent censuses and represent an adjustment of the original figures to a gold basis. These figures were approximately one-fifth less than the figures reported in 1870.

Population.—Most of the population data presented in this chapter were obtained in the decennial censuses of population. The data on farm population for 1945, 1935, and 1925 were obtained in the censuses of agriculture for those years. The figures shown for total population for 1945, 1935, and 1925 represent estimates of the Bureau of the Census.

Rural population.—As defined by the Bureau of the Census, rural population consists of persons not classed as urban population. Urban population comprises all persons living in (*a*) places of 2,500 inhabitants or more incorporated as cities, boroughs, and villages, (*b*) incorporated towns of 2,500 inhabitants or more except in New England, New York, and Wisconsin, where "towns" are simply minor civil divisions of counties, (*c*) the densely settled urban fringe, including both incorporated and unincorporated areas, around cities of 50,000 or more, and (*d*) unincorporated places of 2,500 inhabitants or more outside any urban fringe.

The figures presented for rural population for 1950 are based on the definition used in the 1940 and 1930 Censuses of Population. According to that definition, rural population was, in general, that residing outside cities and other incorporated places of 2,500 inhabitants or more. The data presented for 1920 and earlier censuses represent revisions on the basis of the 1940 and 1930 definitions and, therefore, are not in exact agreement with those published in the reports for censuses prior to 1930.

Farm population.—In the 1950 Census, farm population was determined largely by the residents themselves. If the respondent, in reply to a direct inquiry, considered his house located on a farm, the house was, in most cases, considered a farm dwelling and the occupants were considered part of the farm population.

Certain types of dwelling units and their occupants, however, were automatically considered nonfarm irrespective of the statement of the respondent or the existence of farming operations on the property. These were:

(1) Farm houses rented by persons who paid cash rent for the house but who did not rent any of the farm land.

(2) Tourist cabins built by a farmer on his property.

(3) Living quarters located on the grounds of an institution (such as a mental or penal institution, old-age home, "poor" farm, school for handicapped children, etc.) even though a farm was operated in conjunction with the institution.

The 1950 figures for farm population cannot be exactly related to the 1950 count of farms. Although enumerators were required to fill agriculture questionnaires for all places which the respondent considered a farm, many of these places did not meet the minimal requirements of $150 total agricultural production for places of 3 acres or more, or $150 sales for places under 3 acres. Such places are not included in the count of farms but the people living on them are included in the farm population. In other words, no adjustment was made in the farm population figures when agriculture questionnaires were rejected. On the other hand, persons on places meeting the requirements of a farm for purposes of the census of agriculture but not considered a farm by the respondent were not included as farm population. See the Introduction to this volume in regard to places for which agricultural questionnaires were required.

The data shown for farm population for earlier censuses are not entirely comparable with those shown for 1950. The data for 1945, 1935, and 1925 were obtained in the censuses of agriculture for those years by asking, for each farm, the number of persons living on that farm. In general, the figures tend to be lower than those obtained in a population census where the enumerator calls on every household. In the population censuses, the classification of farm population has depended more on whether the enumerator considered the household as living on a farm than on whether the place was classed as a farm in the agriculture census. Although the farm population figures shown for 1940, 1930, and 1920 are from the population censuses for these years, they are not fully comparable with the 1950 data because of changes in definition and procedures. The 1950 data are probably less inclusive than those for earlier years, particularly those for 1940. (For further discussion of comparability of the

TOTAL, RURAL, AND FARM POPULATION IN THE UNITED STATES: 1850 TO 1950

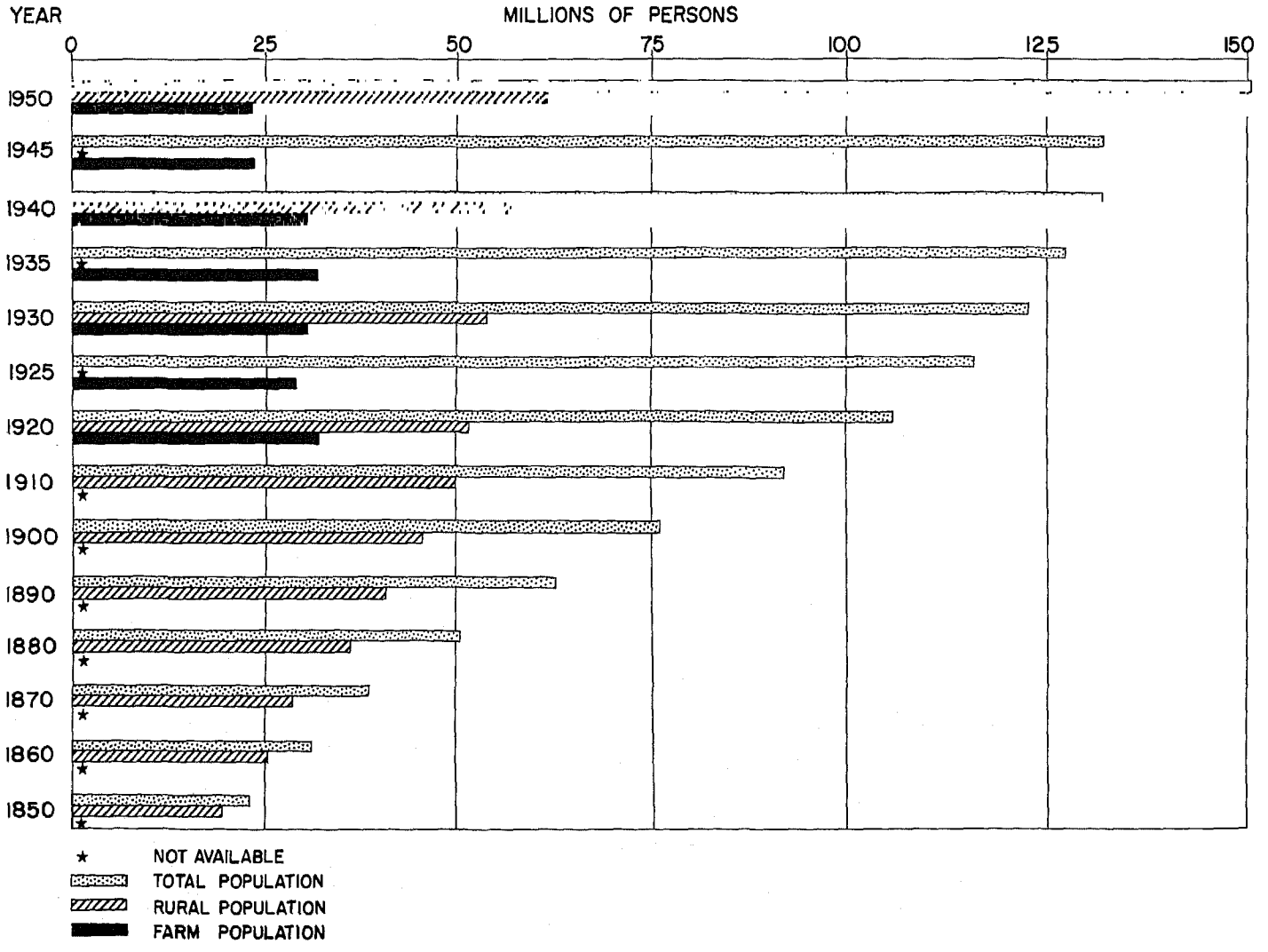

farm population data for 1950 and earlier censuses of population, see the reports of the 1950 Census of Population.)

TABLE 8.—TOTAL, RURAL, AND FARM POPULATION, FOR THE UNITED STATES: 1850 TO 1950

[Data for 1950, 1940, and 1930 relate to Apr. 1; for 1945, 1935, and 1925 data for total population relate to July 1; and those for other items, to Jan. 1. Data for 1920 relate to Jan. 1; for 1910 to Apr. 15; and for earlier years to June 1. Figures for divisions and States for farm population, urban farm, and rural farm, in table 24]

Item and year	Number of persons	Percent of total population	Increase or decrease (−)	
			Number	Percent
Total population 1950	150,697,361	100.0	18,560,361	14.0
1945[1]	132,137,000	100.0	467,725	.4
1940	131,669,275	100.0	4,419,043	3.5
1935[1]	127,250,232	100.0	4,475,186	3.6
1930	122,775,046	100.0	6,943,083	6.0
1925[1]	115,831,963	100.0	10,121,343	9.6
1920	105,710,620	100.0	13,738,354	14.9
1910	91,972,266	100.0	15,977,691	21.0
1900	75,994,575	100.0	13,046,861	20.7
1890	62,947,714	100.0	12,791,931	25.5
1880	50,155,783	100.0	10,337,334	26.0
1870[2]	39,818,449	100.0	8,375,128	26.6
1860	31,443,321	100.0	8,251,445	35.6
1850	23,191,876	100.0		
Rural population [3] 1950	61,769,897	41.0	4,524,324	7.9
1940	57,245,573	43.5	3,425,350	6.4
1930	53,820,223	43.8	2,267,576	4.4
1920	51,552,647	48.8	1,579,313	3.2
1910	49,973,334	54.3	4,138,680	9.0
1900	45,834,654	60.3	4,993,205	12.2
1890	40,841,449	64.9	4,815,401	13.4
1880	36,026,048	71.8	7,370,038	25.7
1870	28,656,010	72.0	3,429,207	13.6
1860	25,226,803	80.2	5,578,643	28.4
1850	19,648,160	84.7		
Farm population [4] 1950	23,331,738	15.5	−226,750	−1.0
1945	23,558,488	17.8	−6,988,423	−22.9
1940	30,546,911	23.2	−1,253,996	−3.9
1935	31,800,907	25.0	1,355,567	4.5
1930	30,445,350	24.8	1,463,682	5.1
1925	28,981,668	25.0	−2,632,601	−8.3
1920	31,614,269	29.9		
Rural-farm population 1950	23,048,350	15.3	−7,167,838	−23.7
1940	30,216,188	22.9	58,675	.2
1930	30,157,513	24.6	−1,201,127	−3.8
1920	31,358,640	29.7		
Urban-farm population 1950	283,388	.2	−47,335	−14.3
1940	330,723	.3	42,886	14.9
1930	287,837	.2	32,208	12.6
1920	255,629	.2		

[1] Estimates. [illegible] overseas.
[2] Revised to [illegible] States.
[3] Data for 19[illegible] in the 1940 and 1930 Censuses. Figures prior to 1930 represent revisions of those published in reports for previous censuses. See text.
[4] Data for the several years are not strictly comparable. See text.

CHANGES IN FARMS AND LAND IN FARMS

Comparability of the data for 1950 with those for earlier censuses is affected by differences in definitions and procedures. The effect of these differences on the number of farms has been discussed in the Introduction to this volume.

Comparability of totals for land in farms and for the various land uses, particularly at the county level, is also affected by the Census procedure of crediting the entire acreage of a farm, with land in two or more counties, to the county in which the farm headquarters is located. Some of the changes for a county, from one census to another, can often be attributed to changes in the counties to which particular tracts of land are credited. For example, land credited to a farm in one county at one census may later be acquired, through rental or ownership, by a farm in another county. Such land would then be credited to this other county at the next census. These changes resulting from changes in location of the farm headquarters, are important factors affecting the area of land in farms, particularly in the West and other areas where much of the land is leased, or where landholdings are large. Such changes are not important factors in areas where there are few farms containing 1,000 acres or more of land.

TABLE 9.—AVERAGE NUMBER OF PERSONS PER FARM, WITH PER CAPITA DATA FOR LAND IN FARMS, CROPLAND HARVESTED, AND VALUE OF FARM PRODUCTS SOLD, FOR THE UNITED STATES: CENSUSES OF 1850 TO 1950

[Figures for farm population by divisions and States in table 24]

Item and year	Average number of persons per farm	Average per capita		
		Land in farms (acres)	Cropland harvested [1] (acres)	Value of farm products sold (dollars)
Total population 1950	28.00	7.7	2.3	146
1945	22.55	8.6	2.7	123
1940	21.60	8.1	2.4	51
1935	18.68	8.3	2.3	(*)
1930	19.52	8.0	2.9	78
1925	18.18	8.0	3.0	(*)
1920	16.39	9.0	3.3	(*)
1910	14.46	9.6	3.4	(*)
1900	13.25	11.0	3.7	(*)
1890	13.79	9.9	3.5	(*)
1880	12.51	10.7	3.3	(*)
1870	14.97	10.2	(*)	(*)
1860	15.38	13.0	(*)	(*)
1850	16.00	12.7	(*)	(*)
Farm population 1950	4.34	49.7	14.8	945
1945[2]	4.02	48.5	15.0	689
1940	5.01	34.7	10.5	219
1935[2]	4.67	33.2	9.3	(*)
1930	4.84	32.4	11.8	316
1925	4.55	31.9	11.9	(*)
1920	4.90	30.2	11.0	(*)

*Not available.
[1] Prior to 1924 based on total acreage of crops. See table 2.
[2] 1945 and 1935 averages based on farm population as obtained in the censuses of agriculture for those years.

In some of the counties in the South, comparability of 1950 data for farms and for land in farms with those for 1945 is affected by differences in the method of enumerating tenant farms closely supervised by the landlord. In 1945, all the farms in a multiple-unit operation were enumerated in the county in which the multiple-unit headquarters was located. For that year, a multiple-unit operation consisted of all the land assigned to closely supervised tenants plus the "home farm" (land retained and operated by the landlord). In 1950, each farm in a multiple unit was enumerated in the county where that particular farm was located. A procedure similar to that for 1950 was also followed in 1940 and earlier censuses.

Changes in the number of farms.—The number of farms in the United States was 5,382,162 in 1950 as compared with 5,859,169 in 1945, a difference of 477,007, or 8.1 percent. Changes in the number of farms are related to changes in the definition of a farm. An analysis of the changes in the number of farms is shown in the Introduction to this volume and reference should be made to that analysis for information regarding changes in the number of farms.

Changes in land in farms.—Land in farms totaled 16,950,488 acres, or 1.5 percent, more in 1950 than in 1945. For the South, the net increase in land in farms was 15,420,461 acres or 4.1 percent. For the West, the increase was 8,417,331 acres or 2.7 percent. However, the acreage of land in farms in the North was 6,887,304 acres, or 1.5 percent less in 1950 than 1945. Land in farms was less in 1950 than in 1945, mainly in all States eastward from Minnesota, Iowa, and Missouri. Decreases in land in farms from 1945 to 1950, accompanied a decrease in the number of farms. Among the geographic divisions, the greatest decrease in land in farms occurred in New England, which had 13.5 percent less acreage in farms and 31.3 percent fewer farms in 1950 than in 1945.

Increases in land in farms consisted largely of increases in woodland and land pastured. In the Mountain and Pacific States, some of the increases may not represent actual gains in land used for agricultural purposes. Some of the increases in land pastured represent grazing lands formerly in open range. Changes in the

administration and management of range lands have increased the acreage of land reported in farms in the Western States. Although much of the Federal grazing land is handled on a permit basis (which land was not to be included as land in farms), there has been an increase in the amount being leased. These leased lands were to be included as land in farms. Reports of the Secretary of Interior for 1950 and 1945 show that, of the grazing lands administered under the Taylor Grazing Act, 13,033,956 acres were leased in 1950 as compared with 11,310,316 acres in 1945 and 7,411,987 acres in 1940.

Some of the increases in the acreage of land in farms may have been the result of changes in definitions and procedures which resulted in obtaining a better enumeration of land controlled by farm operators. The asking for all land owned and for all land rented from others as well as land rented to others, to determine the land in farms, probably resulted in the inclusion of some land which was omitted in earlier censuses when the census enumerator determined the area in each farm. In the South, much of the increase in the land in farms in the landlord-tenant area resulted from: (1) the use of the Landlord-Tenant Operations Questionnaire in conjunction with the agriculture questionnaire; (2) the procedure of including all tracts of 3 or more acres retained by landlords who rented their cropland to tenants, as farms; and (3) the procedure of considering the agricultural use of all land in the landlord holding when determining land to be excluded because of nonagricultural use. (See "Land in farms," this chapter, and the Introduction to this volume.)

Changes in the use of land in farms.—The most significant changes in land use which occurred between 1945 and 1950, were the increase of cropland harvested in the dry-land farming areas of the Great Plains and the Northwest, the increase in cropland harvested resulting from increased acreages under irrigation, and increases in cropland harvested throughout much of the Corn Belt. Nothwithstanding these increases, there was a net loss for the United States as a whole of 8,467,215 acres of cropland harvested or 2.4 percent. Most of these losses, however, were in the poorer agricultural areas and accompanied losses in farms.

The total acreage of land pastured changed very little, with the United States total for 1950 differing from 1945 by less than 1 percent. The largest decreases were in the northeastern States, accompanying the losses of farms in that area, while the largest increases were in the South, representing part of the increases in total land in that area. Decreases of pasture acreage in the Great Plains and western States occurred because of the increase in cropland harvested in those areas.

Increases in woodland in farms were rather general in all areas except those where there was a loss in total land in farms. The increases resulted from increases of land in farms, land once cleared becoming covered with woody growth, and from differences in the interpretation of the meaning of woodland. The largest increases in woodland were in Texas where nearly twice as much woodland was reported in 1950 as in 1945. Most of the increases in woodland in Texas resulted from reporting as woodland in 1950 land which was reported as other pasture in 1945.

PERCENT OF TOTAL LAND AREA REPRESENTED BY PASTURE LAND IN FARMS, BY STATES: CENSUS OF 1950



PERCENT OF PASTURE LAND IN FARMS REPRESENTED BY THE SEVERAL CLASSES, BY STATES: CENSUS OF 1950



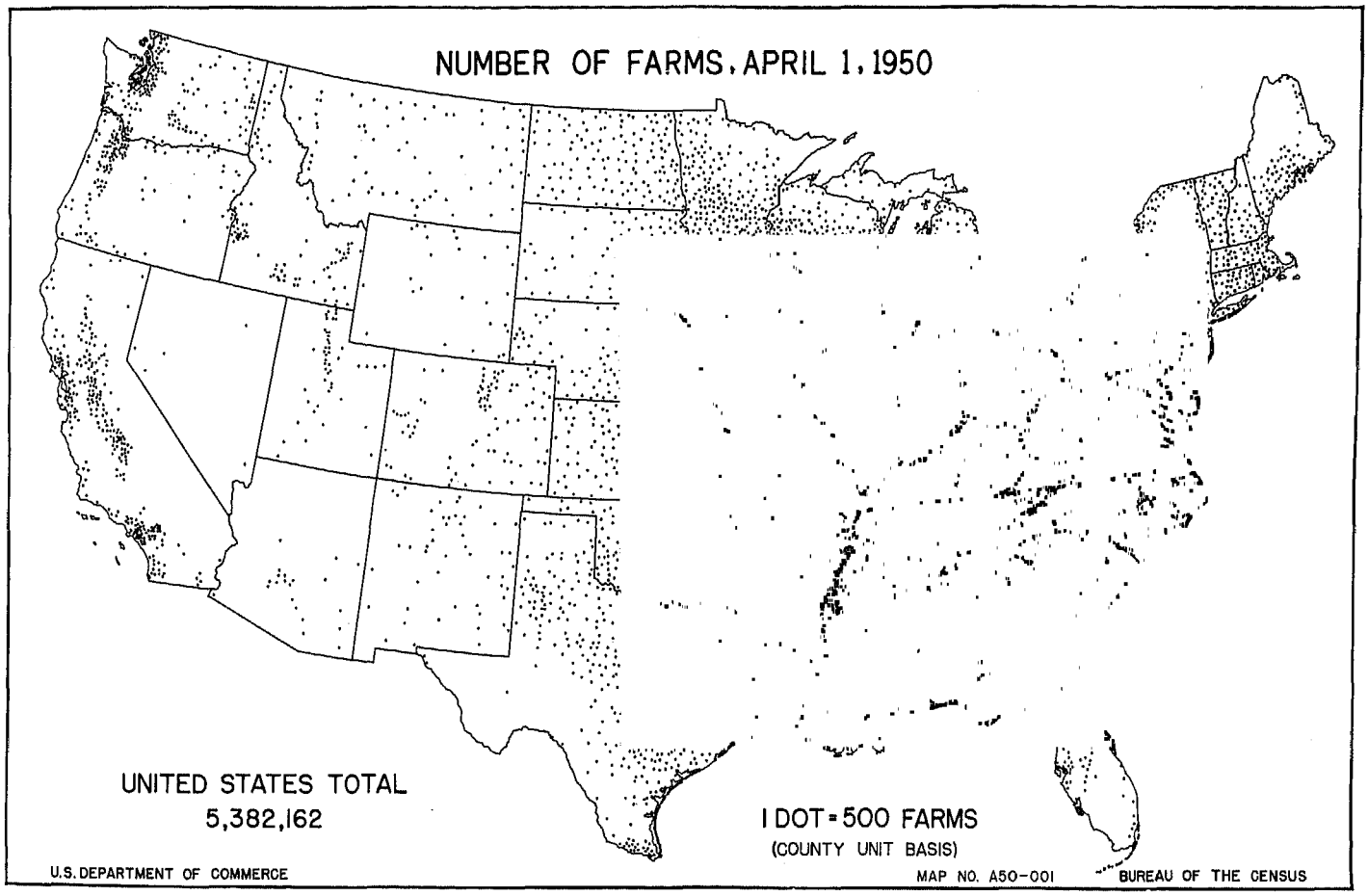
NUMBER OF FARMS, APRIL 1, 1950
UNITED STATES TOTAL
5,382,162
1 DOT = 500 FARMS
(COUNTY UNIT BASIS)
U.S. DEPARTMENT OF COMMERCE
MAP NO. A50-001
BUREAU OF THE CENSUS

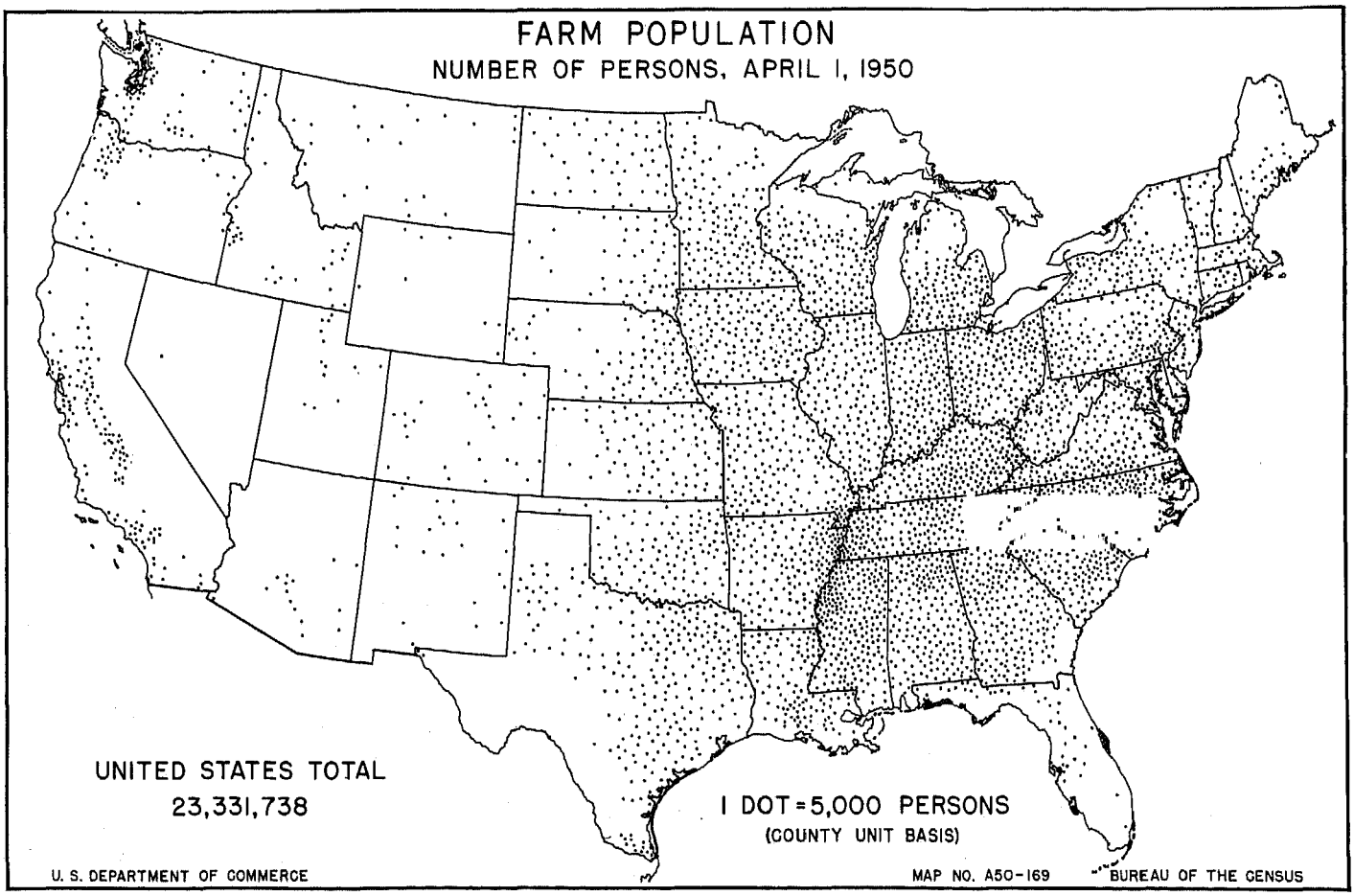
FARM POPULATION
NUMBER OF PERSONS, APRIL 1, 1950
UNITED STATES TOTAL
23,331,738
1 DOT = 5,000 PERSONS
(COUNTY UNIT BASIS)
U. S. DEPARTMENT OF COMMERCE
MAP NO. A50-169
BUREAU OF THE CENSUS

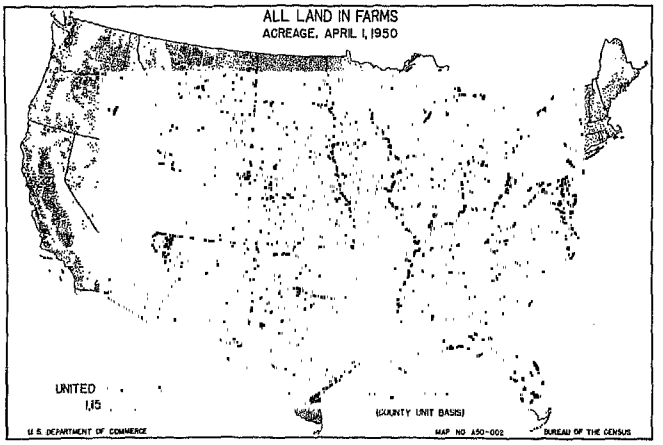
ALL LAND IN FARMS
ACREAGE, APRIL 1, 1950
UNITED
1,15
(COUNTY UNIT BASIS)
U. S. DEPARTMENT OF COMMERCE
MAP NO. A50-002
BUREAU OF THE CENSUS

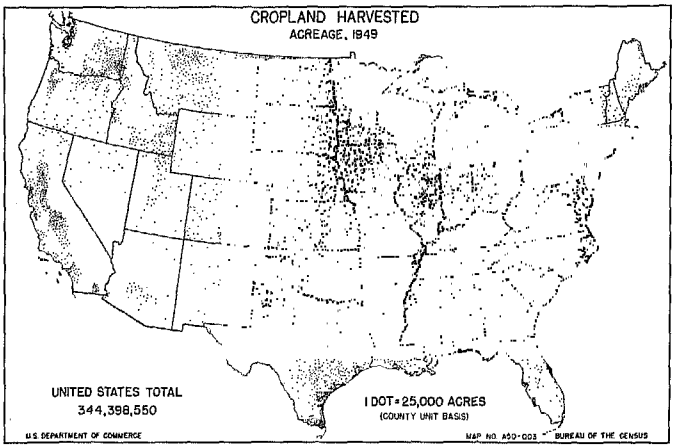
CROPLAND HARVESTED
ACREAGE, 1949
UNITED STATES TOTAL
344,398,550
1 DOT=25,000 ACRES
(COUNTY UNIT BASIS)
U.S. DEPARTMENT OF COMMERCE
MAP NO. A50-003
BUREAU OF THE CENSUS

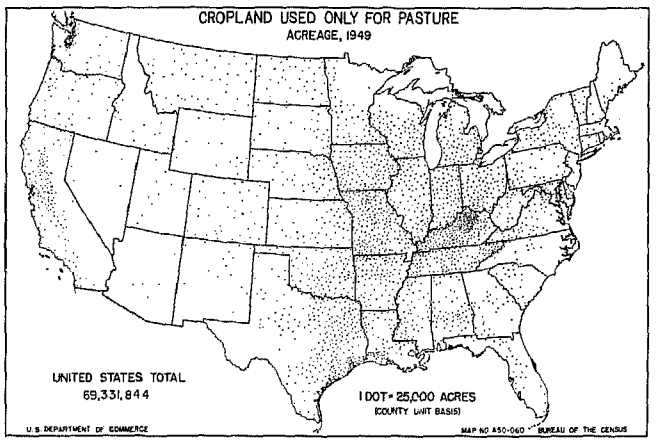
CROPLAND USED ONLY FOR PASTURE
ACREAGE, 1949
UNITED STATES TOTAL
69,331,844
1 DOT= 25,000 ACRES
(COUNTY UNIT BASIS)
U. S. DEPARTMENT OF COMMERCE
MAP NO A50-060
BUREAU OF THE CENSUS

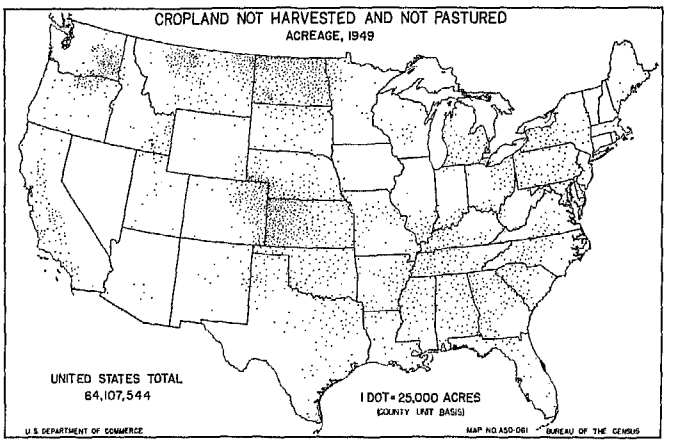
CROPLAND NOT HARVESTED AND NOT PASTURED
ACREAGE, 1949
UNITED STATES TOTAL
64,107,544
1 DOT= 25,000 ACRES
(COUNTY UNIT BASIS)
U.S. DEPARTMENT OF COMMERCE
MAP NO. A50-061
BUREAU OF THE CENSUS

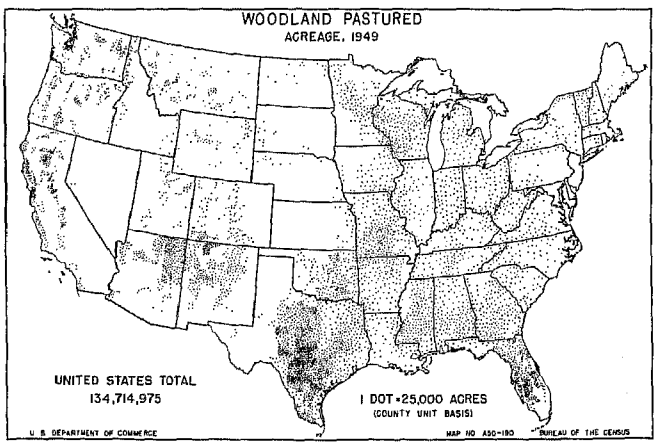
WOODLAND PASTURED
ACREAGE, 1949
UNITED STATES TOTAL
134,714,975
1 DOT=25,000 ACRES
(COUNTY UNIT BASIS)
U. S. DEPARTMENT OF COMMERCE
MAP NO A50-180
BUREAU OF THE CENSUS

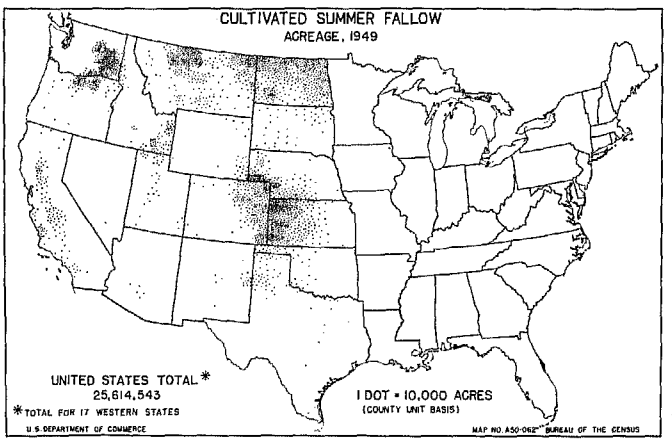
CULTIVATED SUMMER FALLOW
ACREAGE, 1949
UNITED STATES TOTAL*
25,614,543
*TOTAL FOR 17 WESTERN STATES
1 DOT = 10,000 ACRES
(COUNTY UNIT BASIS)
U.S. DEPARTMENT OF COMMERCE
MAP NO. A50-062
BUREAU OF THE CENSUS

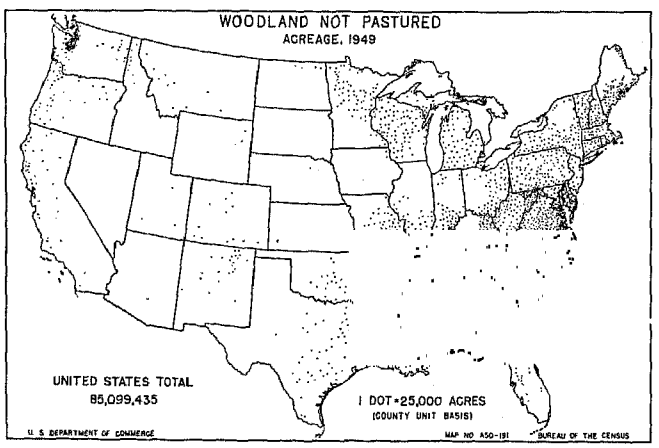
WOODLAND NOT PASTURED
ACREAGE, 1949
UNITED STATES TOTAL
85,099,435
1 DOT=25,000 ACRES
(COUNTY UNIT BASIS)
U. S. DEPARTMENT OF COMMERCE
MAP NO A50-191
BUREAU OF THE CENSUS

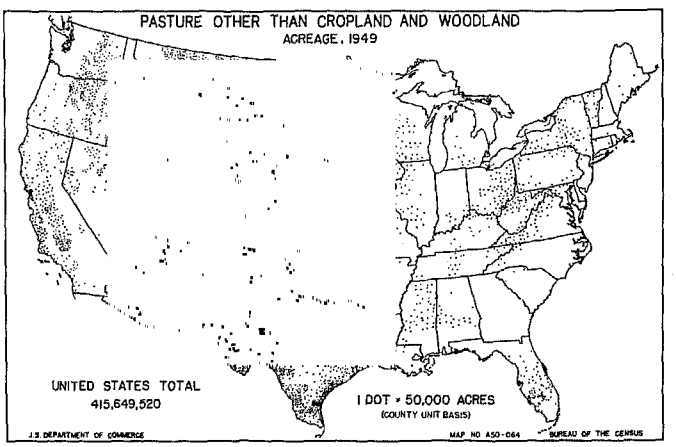
PASTURE OTHER THAN CROPLAND AND WOODLAND
ACREAGE, 1949
UNITED STATES TOTAL
415,649,520
1 DOT = 50,000 ACRES
(COUNTY UNIT BASIS)
U.S. DEPARTMENT OF COMMERCE
MAP NO. A50-064
BUREAU OF THE CENSUS

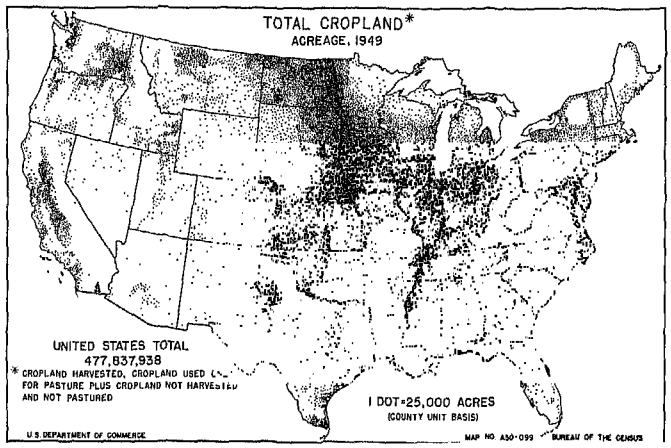
TOTAL CROPLAND*
ACREAGE, 1949
UNITED STATES TOTAL
477,837,938
* CROPLAND HARVESTED, CROPLAND USED ONLY FOR PASTURE PLUS CROPLAND NOT HARVESTED AND NOT PASTURED
1 DOT=25,000 ACRES
(COUNTY UNIT BASIS)
U.S. DEPARTMENT OF COMMERCE
MAP NO A50-099
BUREAU OF THE CENSUS

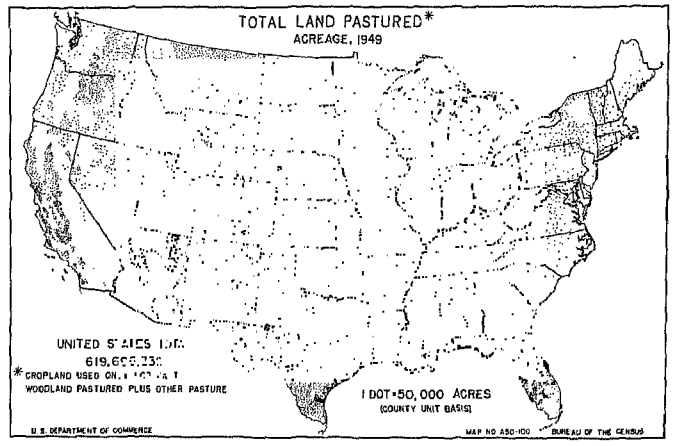
TOTAL LAND PASTURED*
ACREAGE, 1949
UNITED STATES TOTAL
619,6[illegible]
* CROPLAND USED ONLY FOR PASTURE PLUS WOODLAND PASTURED PLUS OTHER PASTURE
1 DOT=50,000 ACRES
(COUNTY UNIT BASIS)
U.S. DEPARTMENT OF COMMERCE
MAP NO A50-100
BUREAU OF THE CENSUS

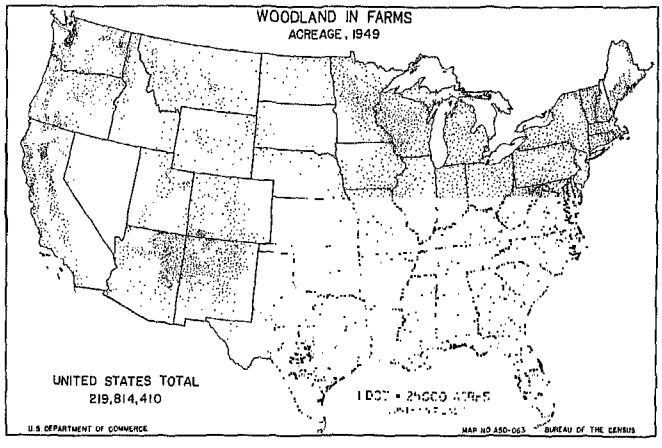
WOODLAND IN FARMS
ACREAGE, 1949
UNITED STATES TOTAL
219,814,410
1 DOT = 25000 ACRES
U.S. DEPARTMENT OF COMMERCE
MAP NO A50-063
BUREAU OF THE CENSUS

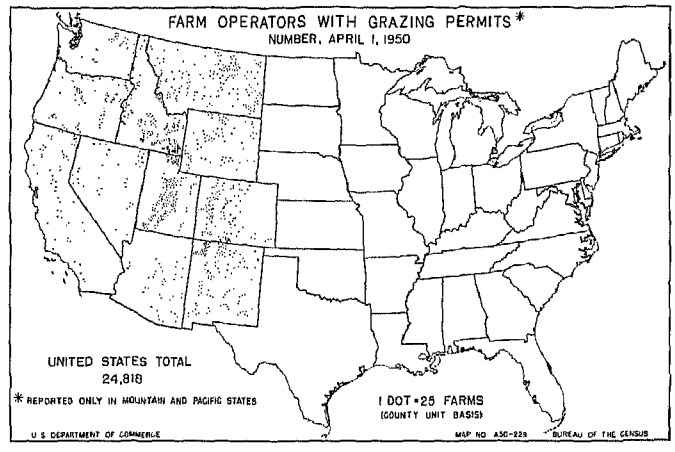
FARM OPERATORS WITH GRAZING PERMITS*
NUMBER, APRIL 1, 1950
UNITED STATES TOTAL
24,818
* REPORTED ONLY IN MOUNTAIN AND PACIFIC STATES
1 DOT=25 FARMS
(COUNTY UNIT BASIS)
U.S. DEPARTMENT OF COMMERCE
MAP NO A50-229
BUREAU OF THE CENSUS

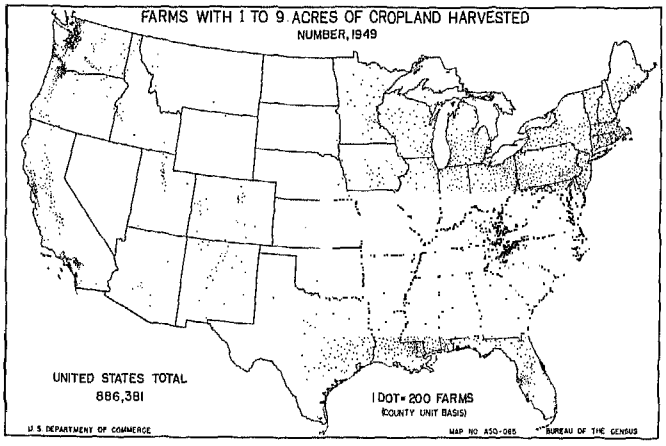
FARMS WITH 1 TO 9 ACRES OF CROPLAND HARVESTED
NUMBER, 1949
UNITED STATES TOTAL
886,381
1 DOT=200 FARMS
(COUNTY UNIT BASIS)
U.S. DEPARTMENT OF COMMERCE
MAP NO A50-065
BUREAU OF THE CENSUS

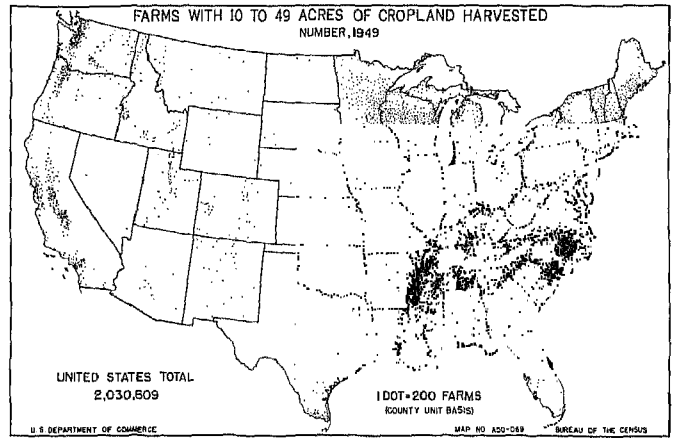
FARMS WITH 10 TO 49 ACRES OF CROPLAND HARVESTED
NUMBER, 1949
UNITED STATES TOTAL
2,030,609
1 DOT=200 FARMS
(COUNTY UNIT BASIS)
U.S. DEPARTMENT OF COMMERCE
MAP NO A50-069
BUREAU OF THE CENSUS

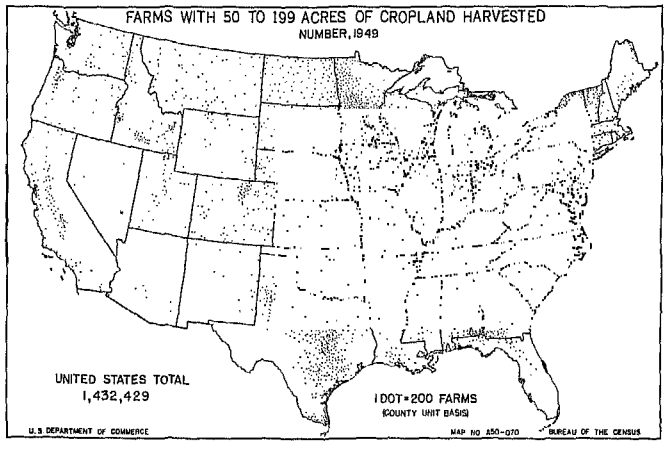
FARMS WITH 50 TO 199 ACRES OF CROPLAND HARVESTED
NUMBER, 1949
UNITED STATES TOTAL
1,432,429
1 DOT=200 FARMS
(COUNTY UNIT BASIS)
U.S. DEPARTMENT OF COMMERCE
MAP NO A50-070
BUREAU OF THE CENSUS

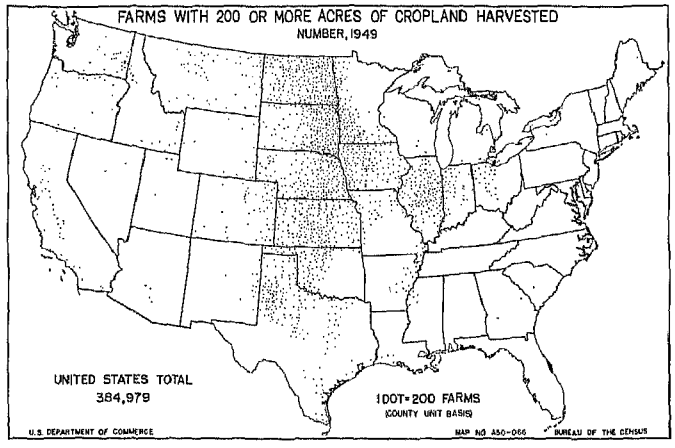
FARMS WITH 200 OR MORE ACRES OF CROPLAND HARVESTED
NUMBER, 1949
UNITED STATES TOTAL
384,979
1 DOT=200 FARMS
(COUNTY UNIT BASIS)
U.S. DEPARTMENT OF COMMERCE
MAP NO A50-066
BUREAU OF THE CENSUS

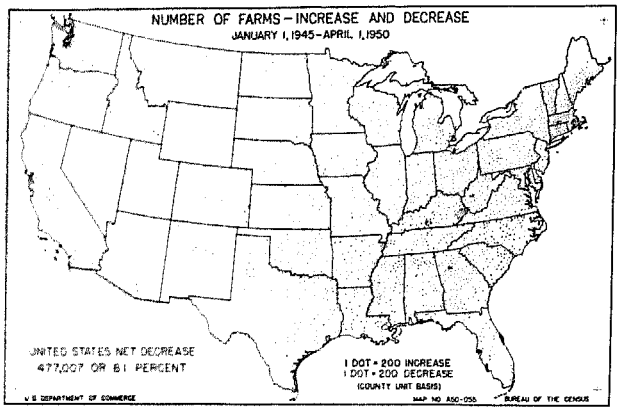
NUMBER OF FARMS – INCREASE AND DECREASE
JANUARY 1, 1945 – APRIL 1, 1950
UNITED STATES NET DECREASE
477,007 OR 8.1 PERCENT
1 DOT = 200 INCREASE
1 DOT = 200 DECREASE
(COUNTY UNIT BASIS)
U S DEPARTMENT OF COMMERCE
MAP NO A50-055
BUREAU OF THE CENSUS

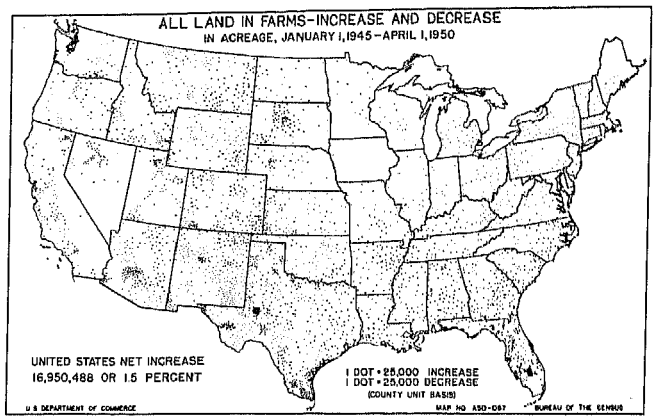
ALL LAND IN FARMS – INCREASE AND DECREASE
IN ACREAGE, JANUARY 1, 1945 – APRIL 1, 1950
UNITED STATES NET INCREASE
16,950,488 OR 1.5 PERCENT
1 DOT = 25,000 INCREASE
1 DOT = 25,000 DECREASE
(COUNTY UNIT BASIS)
U S DEPARTMENT OF COMMERCE
MAP NO A50-057
BUREAU OF THE CENSUS

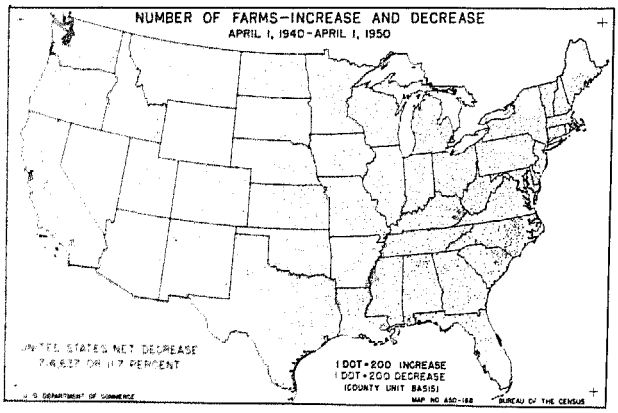
NUMBER OF FARMS – INCREASE AND DECREASE
APRIL 1, 1940 – APRIL 1, 1950
1 DOT = 200 INCREASE
1 DOT = 200 DECREASE
(COUNTY UNIT BASIS)
U S DEPARTMENT OF COMMERCE
MAP NO A50-188
BUREAU OF THE CENSUS

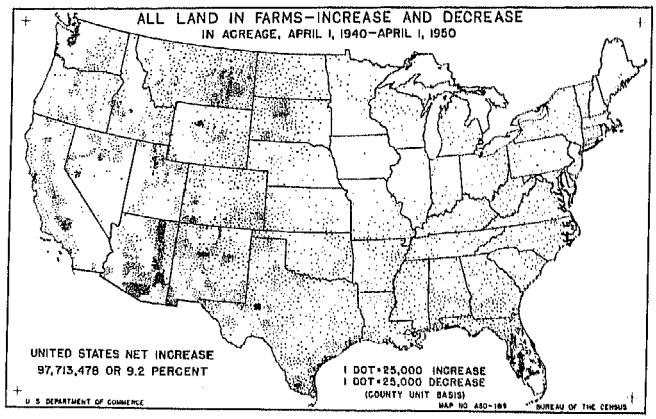
ALL LAND IN FARMS – INCREASE AND DECREASE
IN ACREAGE, APRIL 1, 1940 – APRIL 1, 1950
UNITED STATES NET INCREASE
97,713,478 OR 9.2 PERCENT
1 DOT = 25,000 INCREASE
1 DOT = 25,000 DECREASE
(COUNTY UNIT BASIS)
U S DEPARTMENT OF COMMERCE
MAP NO A50-189
BUREAU OF THE CENSUS

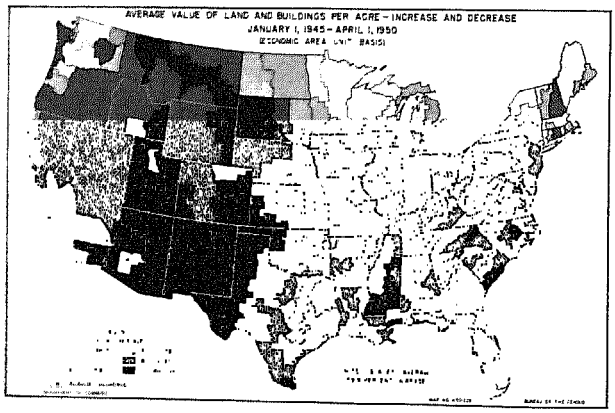
AVERAGE VALUE OF LAND AND BUILDINGS PER ACRE – INCREASE AND DECREASE
JANUARY 1, 1945 – APRIL 1, 1950
(ECONOMIC AREA – UNIT BASIS)

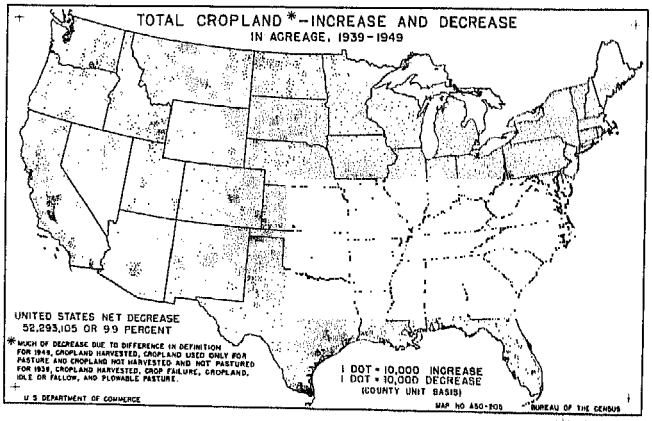
TOTAL CROPLAND* – INCREASE AND DECREASE
IN ACREAGE, 1939 – 1949
UNITED STATES NET DECREASE
52,293,105 OR 9.9 PERCENT
* MUCH OF DECREASE DUE TO DIFFERENCE IN DEFINITION FOR 1949, CROPLAND HARVESTED, CROPLAND USED ONLY FOR PASTURE AND CROPLAND NOT HARVESTED AND NOT PASTURED FOR 1939, CROPLAND HARVESTED, CROP FAILURE, CROPLAND, IDLE OR FALLOW, AND PLOWABLE PASTURE.
1 DOT = 10,000 INCREASE
1 DOT = 10,000 DECREASE
(COUNTY UNIT BASIS)
U S DEPARTMENT OF COMMERCE
MAP NO A50-203
BUREAU OF THE CENSUS

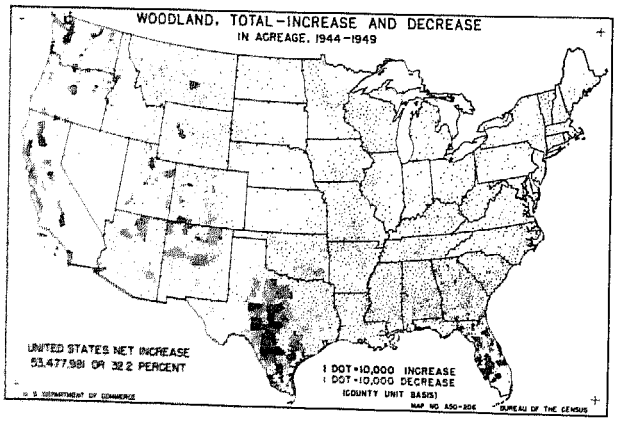
WOODLAND, TOTAL – INCREASE AND DECREASE
IN ACREAGE, 1944 – 1949
UNITED STATES NET INCREASE
53,477,981 OR 32.2 PERCENT
1 DOT = 10,000 INCREASE
1 DOT = 10,000 DECREASE
(COUNTY UNIT BASIS)
MAP NO A50-206
BUREAU OF THE CENSUS

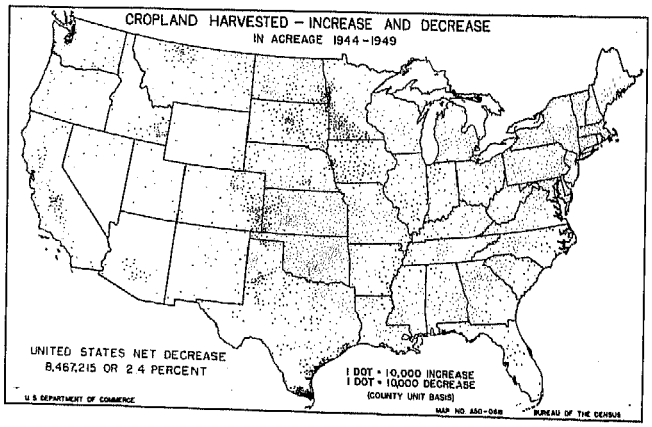
CROPLAND HARVESTED – INCREASE AND DECREASE
IN ACREAGE 1944 – 1949
UNITED STATES NET DECREASE
8,467,215 OR 2.4 PERCENT
1 DOT = 10,000 INCREASE
1 DOT = 10,000 DECREASE
(COUNTY UNIT BASIS)
U S DEPARTMENT OF COMMERCE
MAP NO A50-048
BUREAU OF THE CENSUS

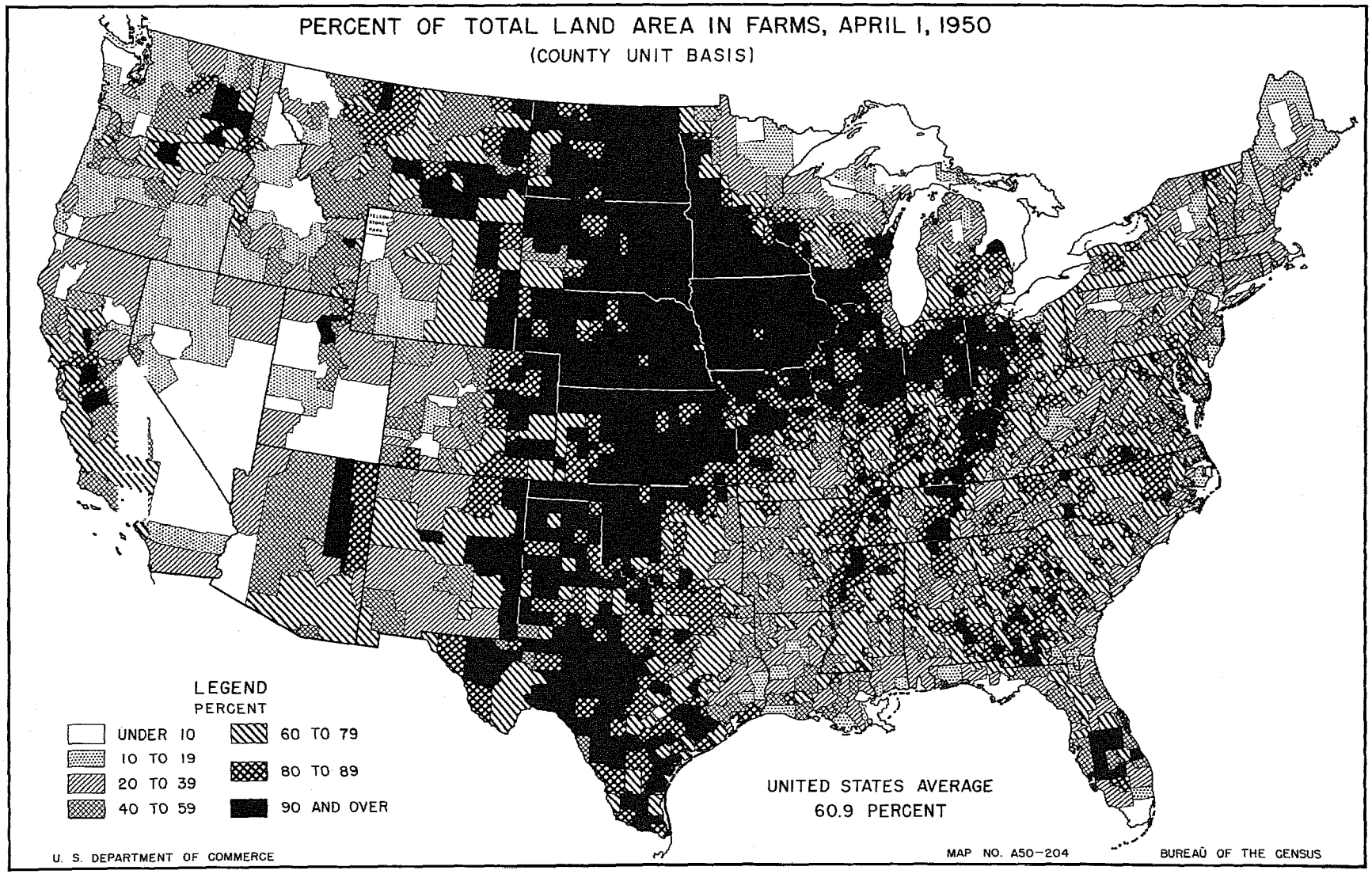
PERCENT OF TOTAL LAND AREA IN FARMS, APRIL 1, 1950
(COUNTY UNIT BASIS)
LEGEND
PERCENT
UNDER 10
10 TO 19
20 TO 39
40 TO 59
60 TO 79
80 TO 89
90 AND OVER
UNITED STATES AVERAGE
60.9 PERCENT
U. S. DEPARTMENT OF COMMERCE
MAP NO. A50-204
BUREAU OF THE CENSUS

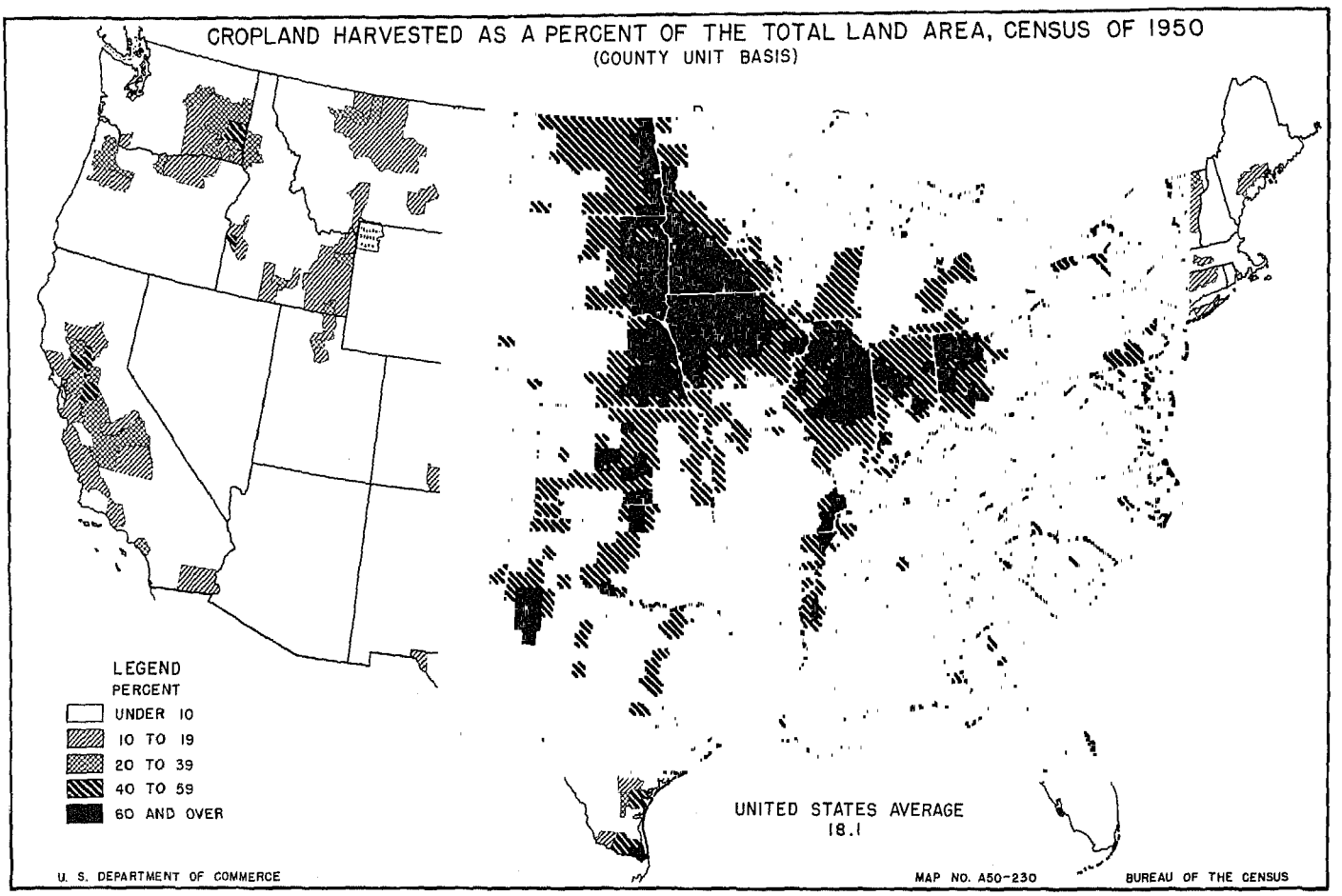
CROPLAND HARVESTED AS A PERCENT OF THE TOTAL LAND AREA, CENSUS OF 1950
(COUNTY UNIT BASIS)
LEGEND
PERCENT
UNDER 10
10 TO 19
20 TO 39
40 TO 59
60 AND OVER
UNITED STATES AVERAGE
18.1
U. S. DEPARTMENT OF COMMERCE
MAP NO. A50-230
BUREAU OF THE CENSUS

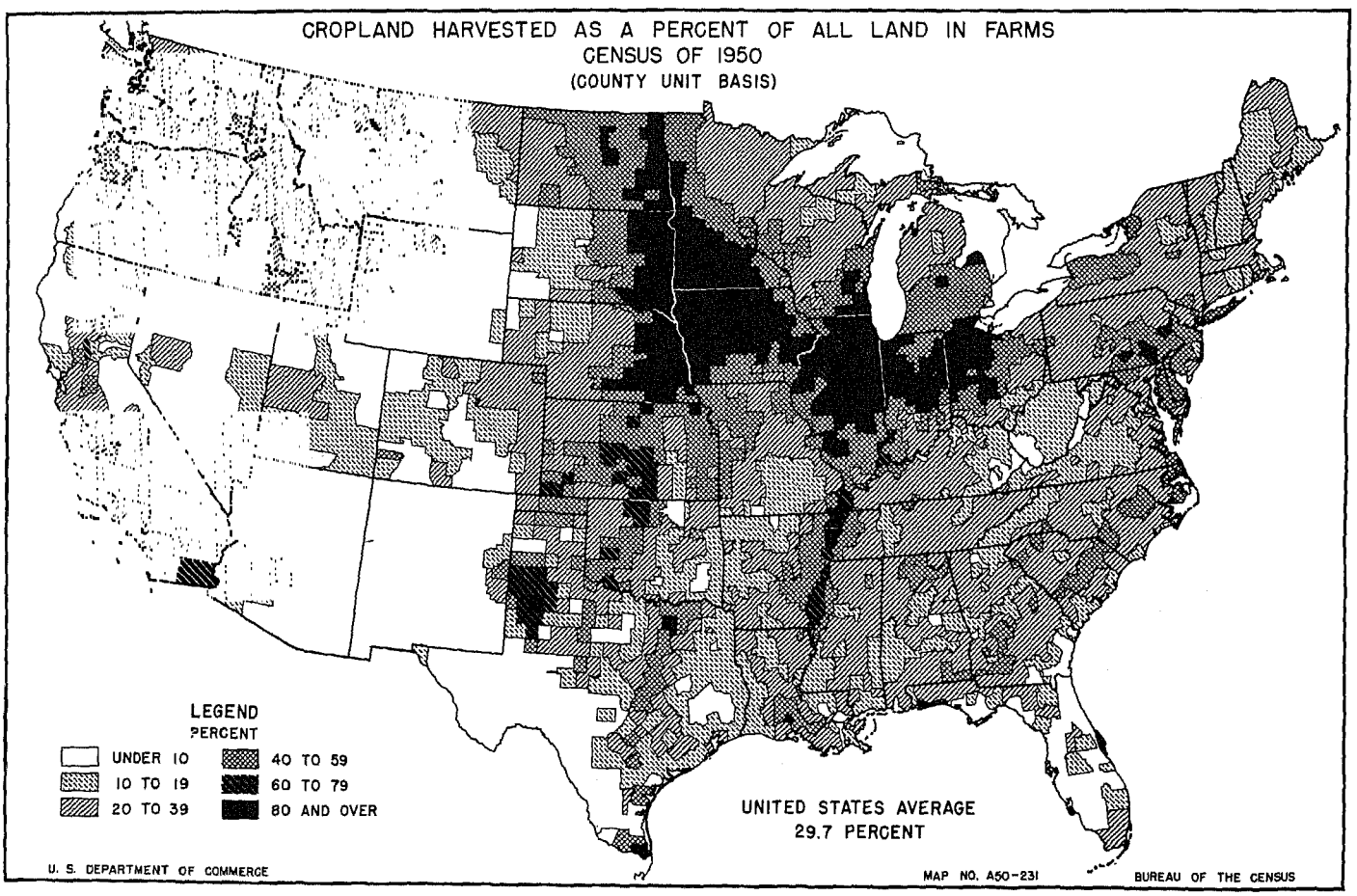
CROPLAND HARVESTED AS A PERCENT OF ALL LAND IN FARMS
CENSUS OF 1950
(COUNTY UNIT BASIS)
LEGEND
PERCENT
UNDER 10
10 TO 19
20 TO 39
40 TO 59
60 TO 79
80 AND OVER
UNITED STATES AVERAGE
29.7 PERCENT
U. S. DEPARTMENT OF COMMERCE
MAP NO. A50-231
BUREAU OF THE CENSUS

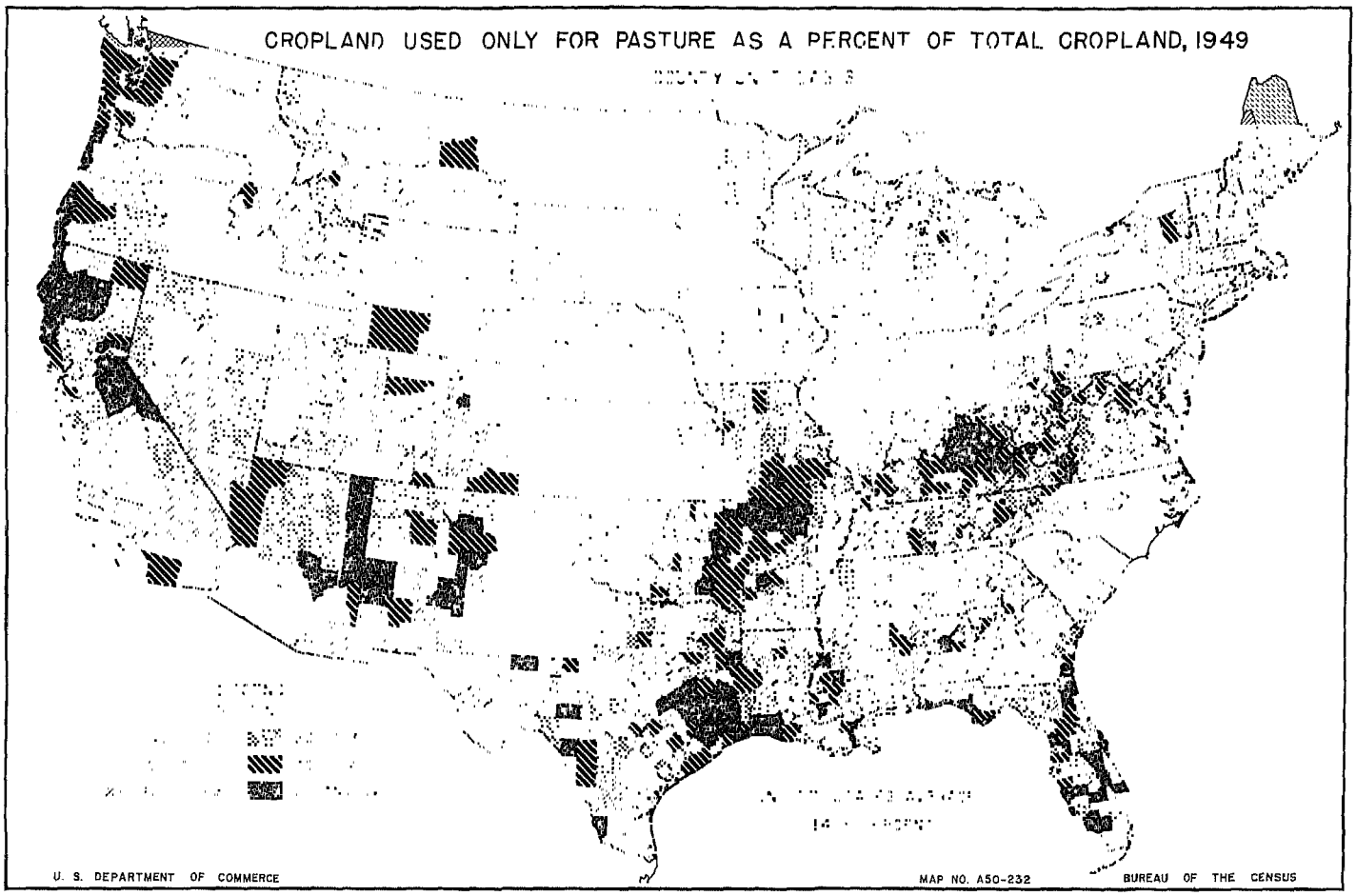
CROPLAND USED ONLY FOR PASTURE AS A PERCENT OF TOTAL CROPLAND, 1949
U. S. DEPARTMENT OF COMMERCE
MAP NO. A50-232
BUREAU OF THE CENSUS

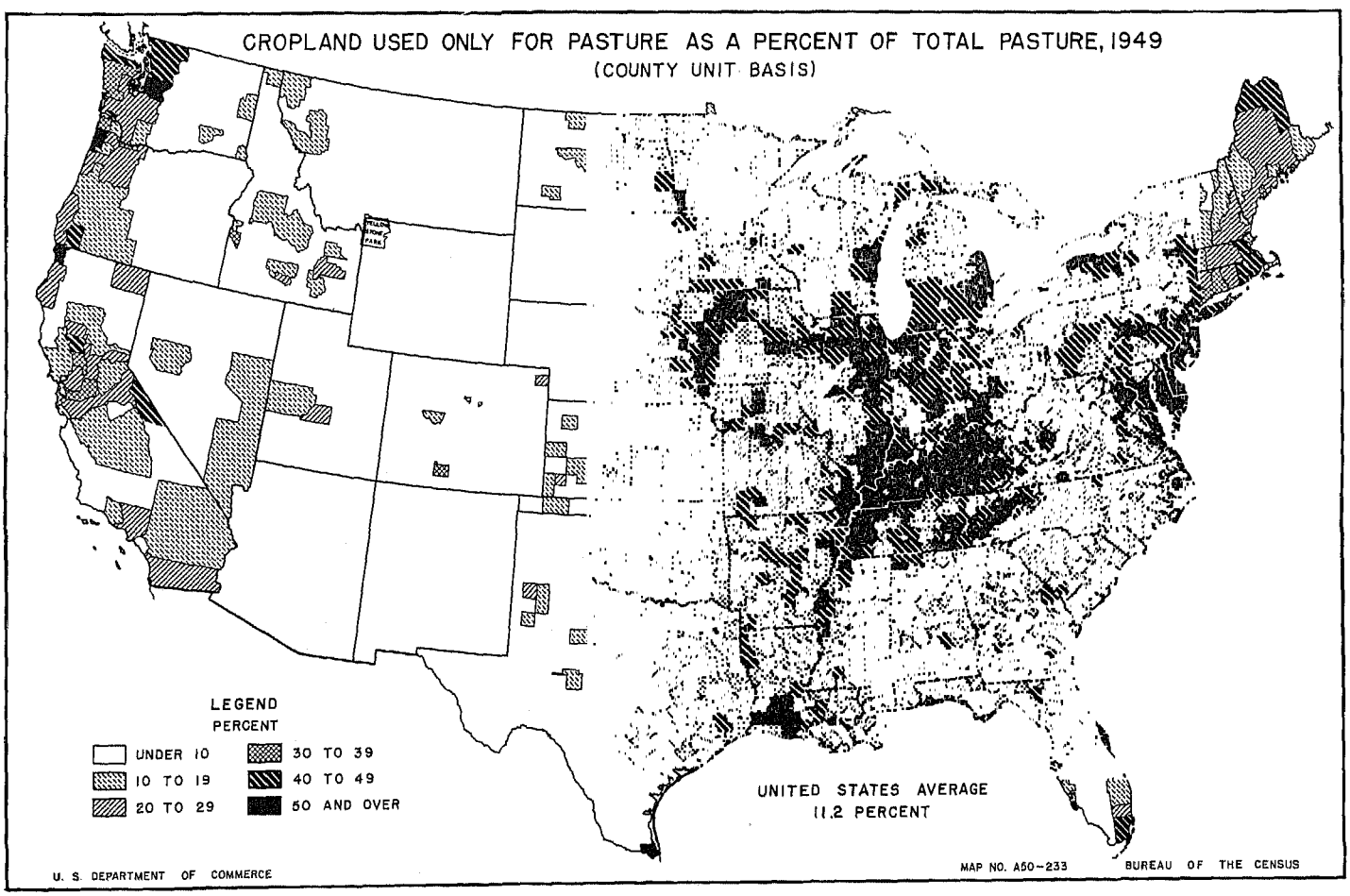
CROPLAND USED ONLY FOR PASTURE AS A PERCENT OF TOTAL PASTURE, 1949
(COUNTY UNIT BASIS)
LEGEND
PERCENT
UNDER 10
10 TO 19
20 TO 29
30 TO 39
40 TO 49
50 AND OVER
UNITED STATES AVERAGE
11.2 PERCENT
U. S. DEPARTMENT OF COMMERCE
MAP NO. A50-233
BUREAU OF THE CENSUS

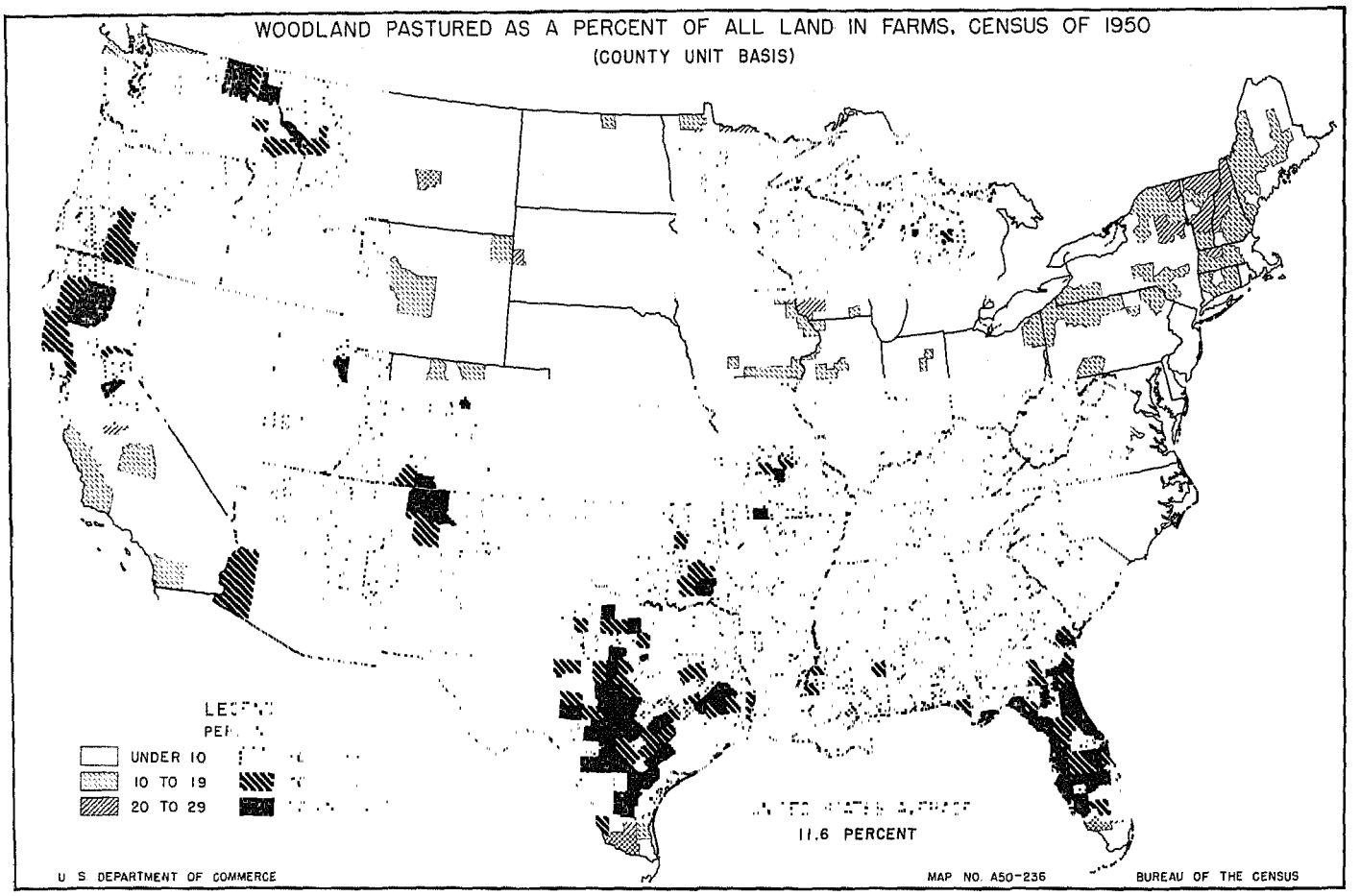
WOODLAND PASTURED AS A PERCENT OF ALL LAND IN FARMS, CENSUS OF 1950
(COUNTY UNIT BASIS)
UNDER 10
10 TO 19
20 TO 29
11.6 PERCENT
U S DEPARTMENT OF COMMERCE
MAP NO. A50-236
BUREAU OF THE CENSUS

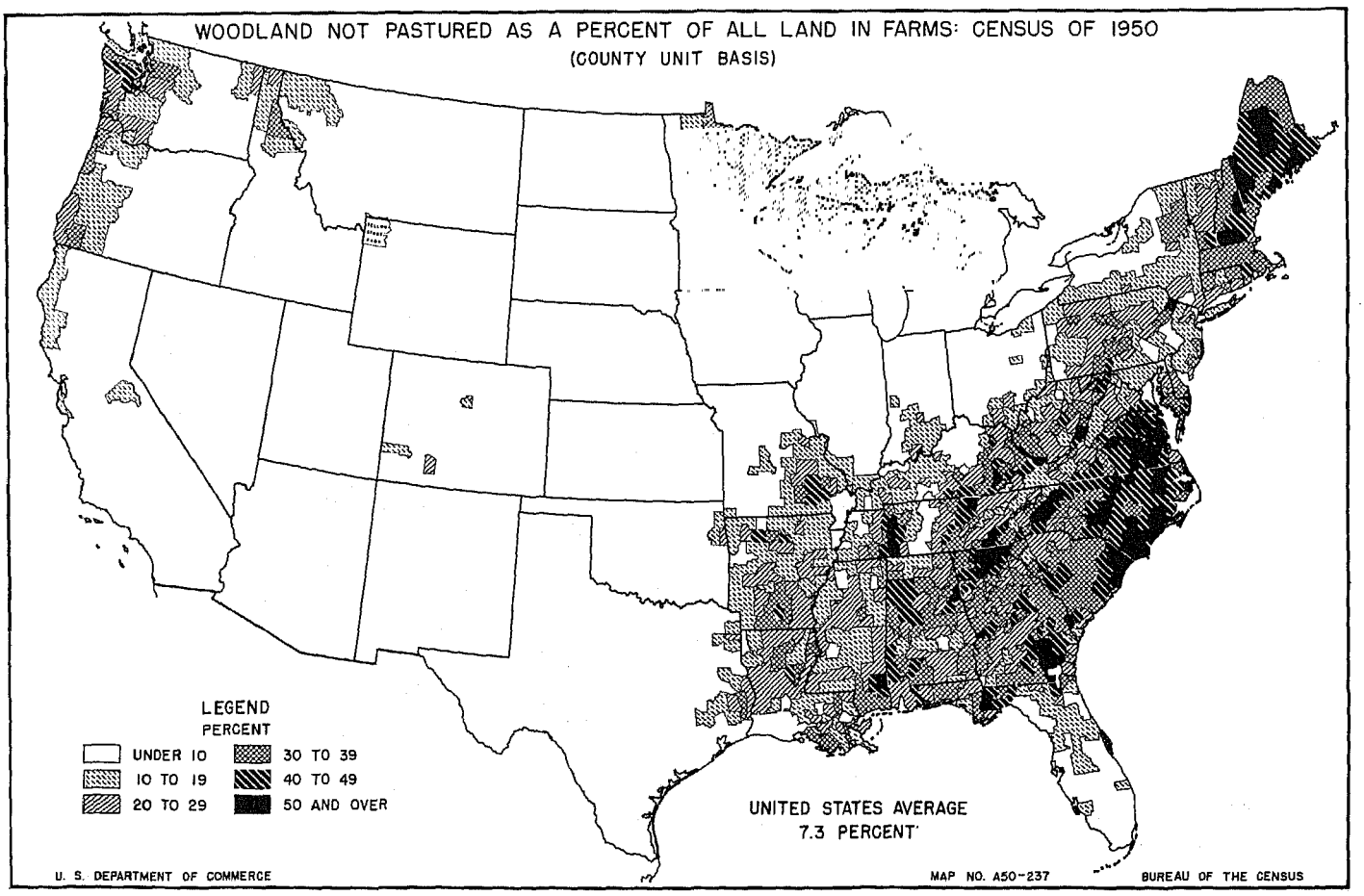
WOODLAND NOT PASTURED AS A PERCENT OF ALL LAND IN FARMS: CENSUS OF 1950
(COUNTY UNIT BASIS)
LEGEND
PERCENT
UNDER 10
10 TO 19
20 TO 29
30 TO 39
40 TO 49
50 AND OVER
UNITED STATES AVERAGE
7.3 PERCENT
U. S. DEPARTMENT OF COMMERCE
MAP NO. A50-237
BUREAU OF THE CENSUS

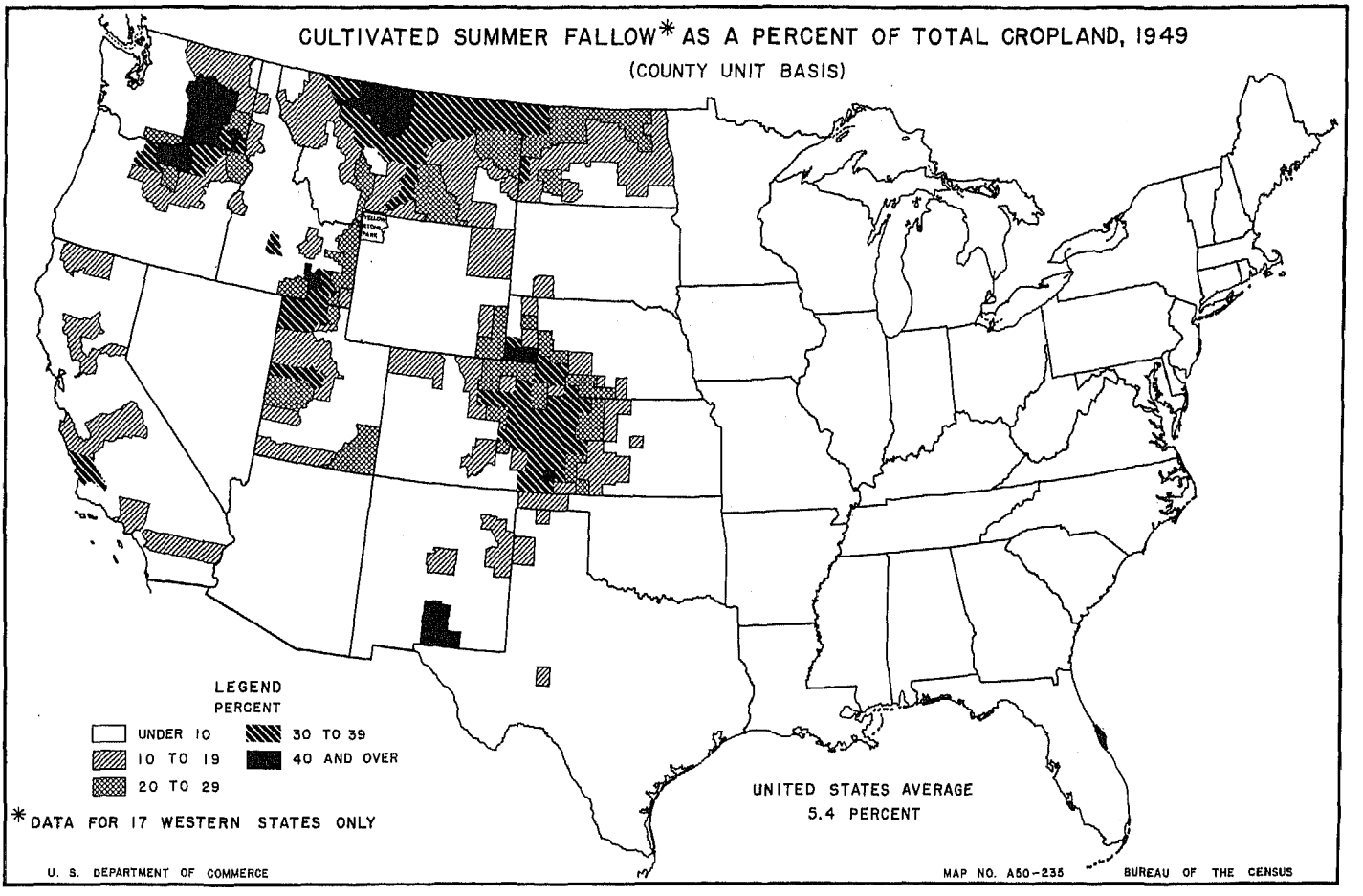
CULTIVATED SUMMER FALLOW* AS A PERCENT OF TOTAL CROPLAND, 1949
(COUNTY UNIT BASIS)
LEGEND
PERCENT
UNDER 10
10 TO 19
20 TO 29
30 TO 39
40 AND OVER
*DATA FOR 17 WESTERN STATES ONLY
UNITED STATES AVERAGE
5.4 PERCENT
U. S. DEPARTMENT OF COMMERCE
MAP NO. A50-235
BUREAU OF THE CENSUS

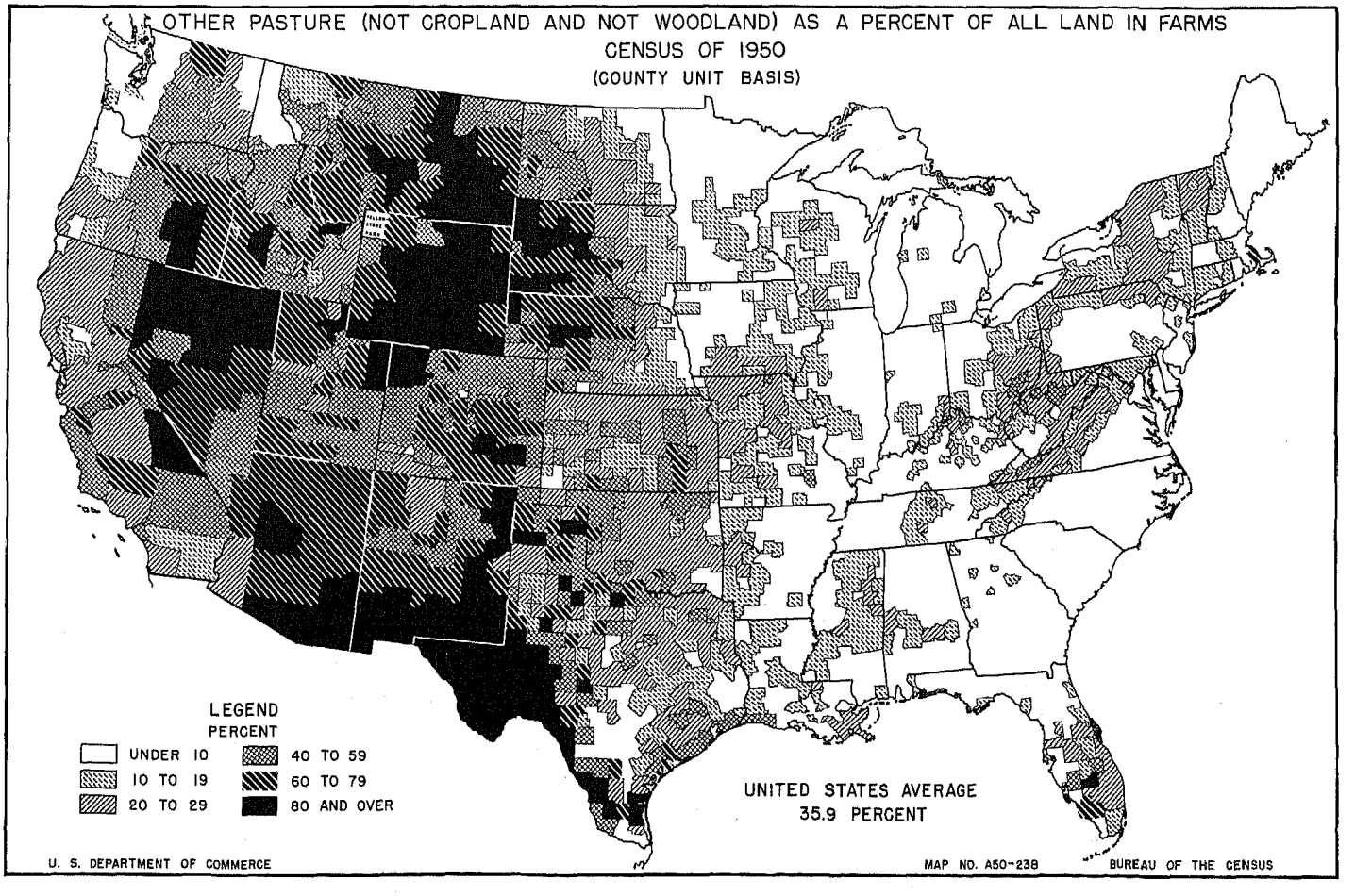
OTHER PASTURE (NOT CROPLAND AND NOT WOODLAND) AS A PERCENT OF ALL LAND IN FARMS
CENSUS OF 1950
(COUNTY UNIT BASIS)
LEGEND
PERCENT
UNDER 10
10 TO 19
20 TO 29
40 TO 59
60 TO 79
80 AND OVER
UNITED STATES AVERAGE
35.9 PERCENT
U. S. DEPARTMENT OF COMMERCE
MAP NO. A50-238
BUREAU OF THE CENSUS

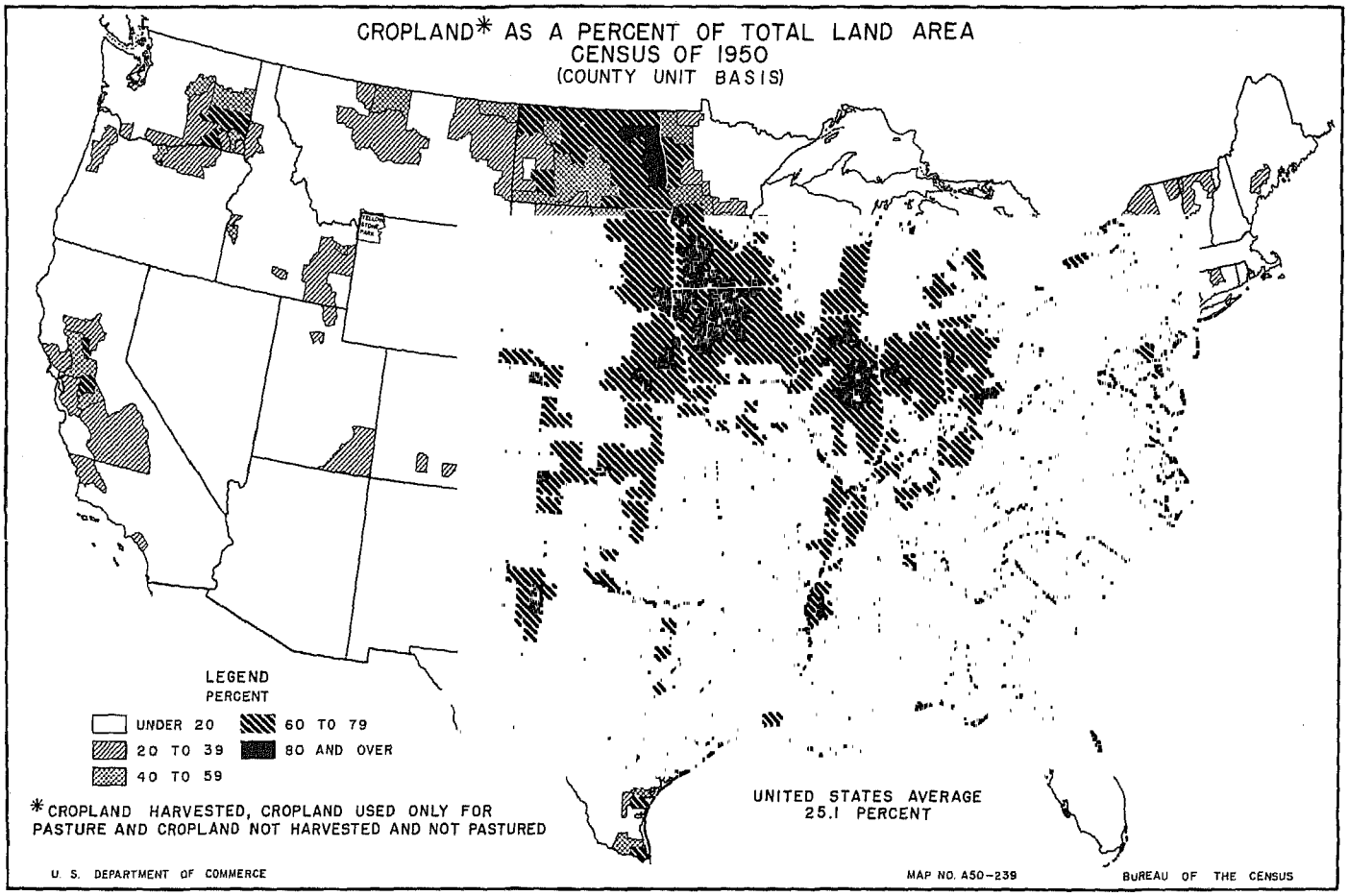
CROPLAND* AS A PERCENT OF TOTAL LAND AREA
CENSUS OF 1950
(COUNTY UNIT BASIS)
LEGEND
PERCENT
UNDER 20
20 TO 39
40 TO 59
60 TO 79
80 AND OVER
*CROPLAND HARVESTED, CROPLAND USED ONLY FOR PASTURE AND CROPLAND NOT HARVESTED AND NOT PASTURED
UNITED STATES AVERAGE
25.1 PERCENT
U. S. DEPARTMENT OF COMMERCE
MAP NO. A50-239
BUREAU OF THE CENSUS

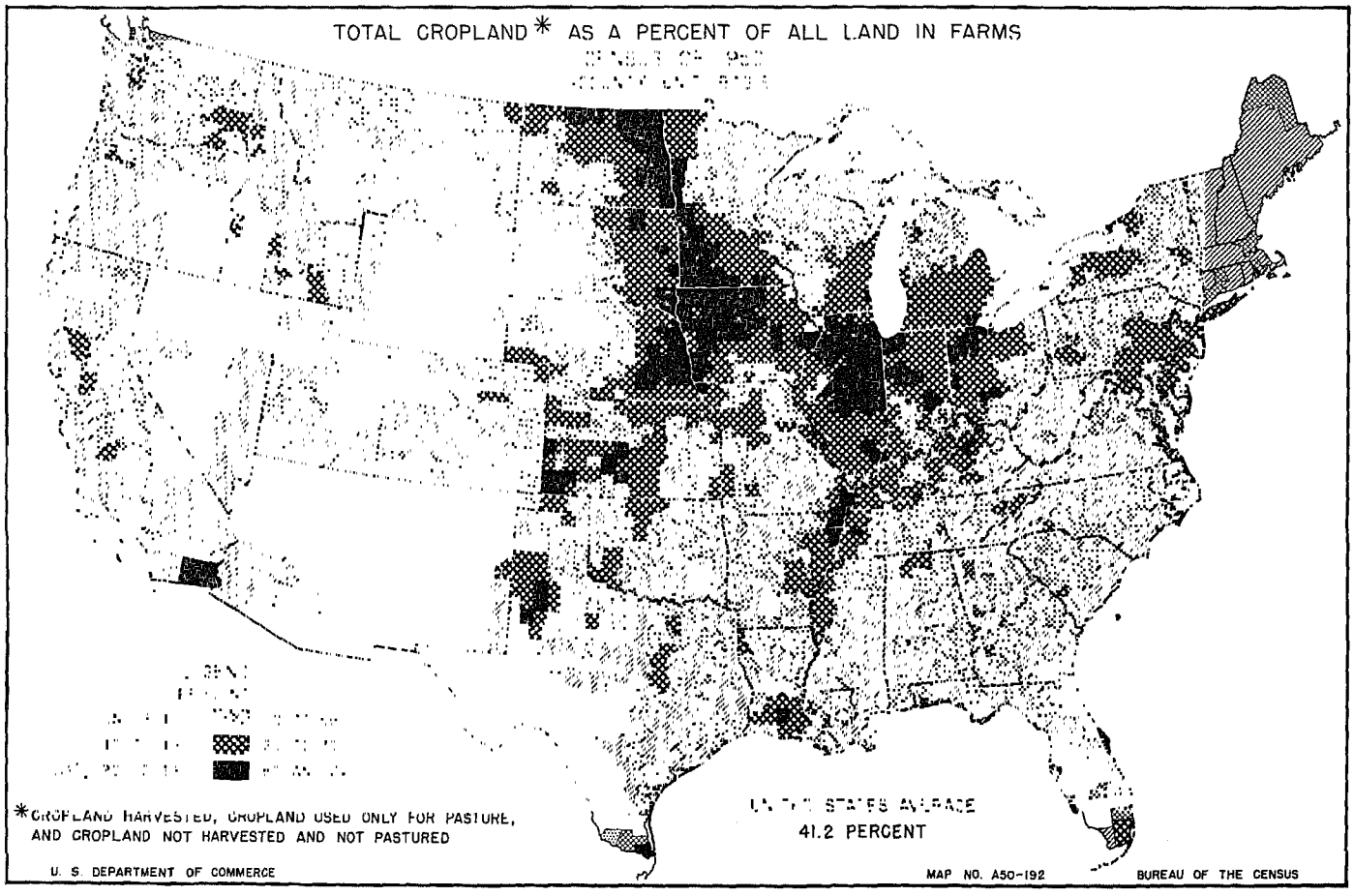
TOTAL CROPLAND* AS A PERCENT OF ALL LAND IN FARMS
*CROPLAND HARVESTED, CROPLAND USED ONLY FOR PASTURE, AND CROPLAND NOT HARVESTED AND NOT PASTURED
41.2 PERCENT
U. S. DEPARTMENT OF COMMERCE
MAP NO. A50-192
BUREAU OF THE CENSUS

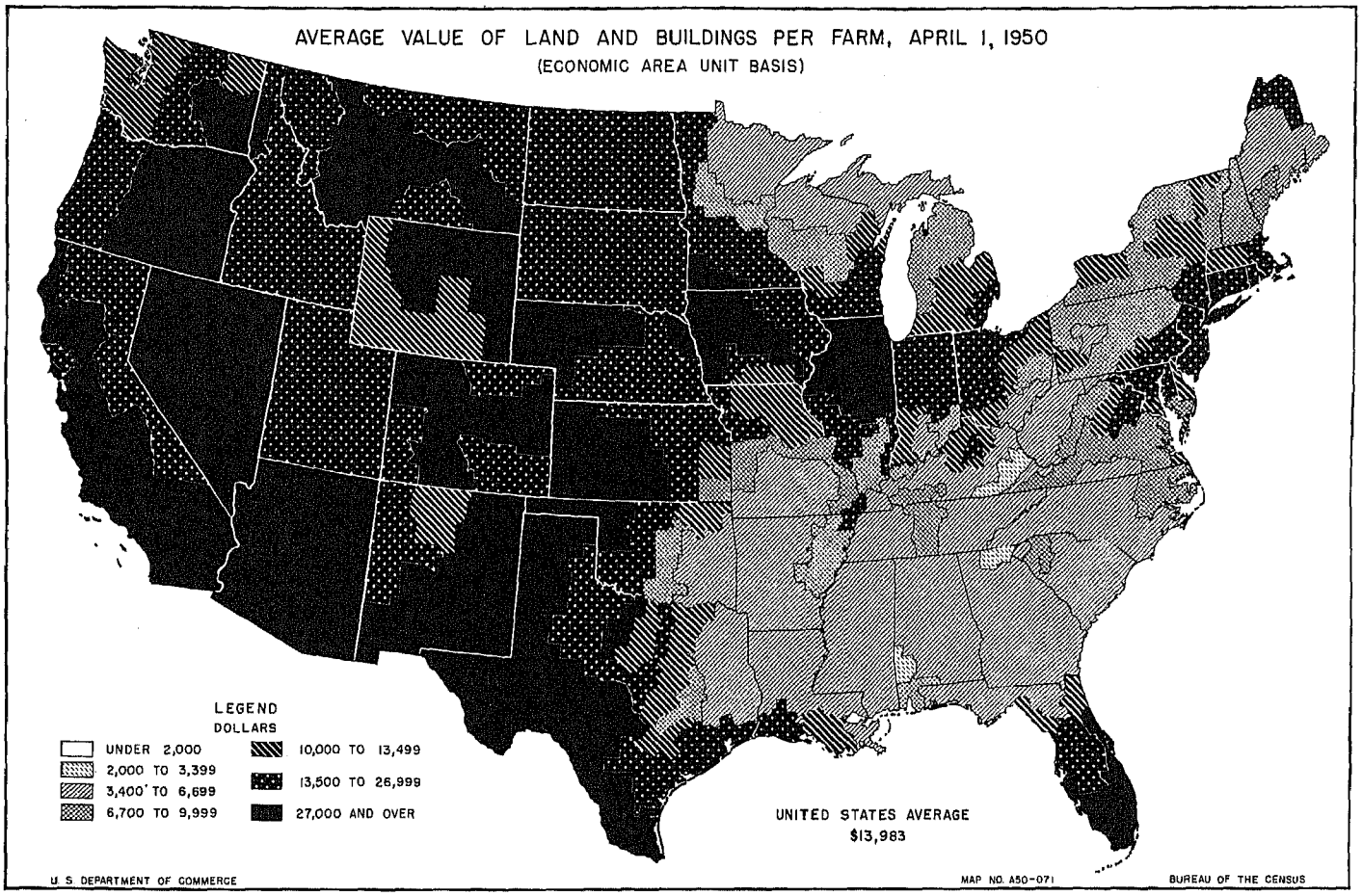
AVERAGE VALUE OF LAND AND BUILDINGS PER FARM, APRIL 1, 1950
(ECONOMIC AREA UNIT BASIS)
LEGEND
DOLLARS
UNDER 2,000
2,000 TO 3,399
3,400 TO 6,699
6,700 TO 9,999
10,000 TO 13,499
13,500 TO 26,999
27,000 AND OVER
UNITED STATES AVERAGE
$13,983
U. S. DEPARTMENT OF COMMERCE
MAP NO. A50-071
BUREAU OF THE CENSUS

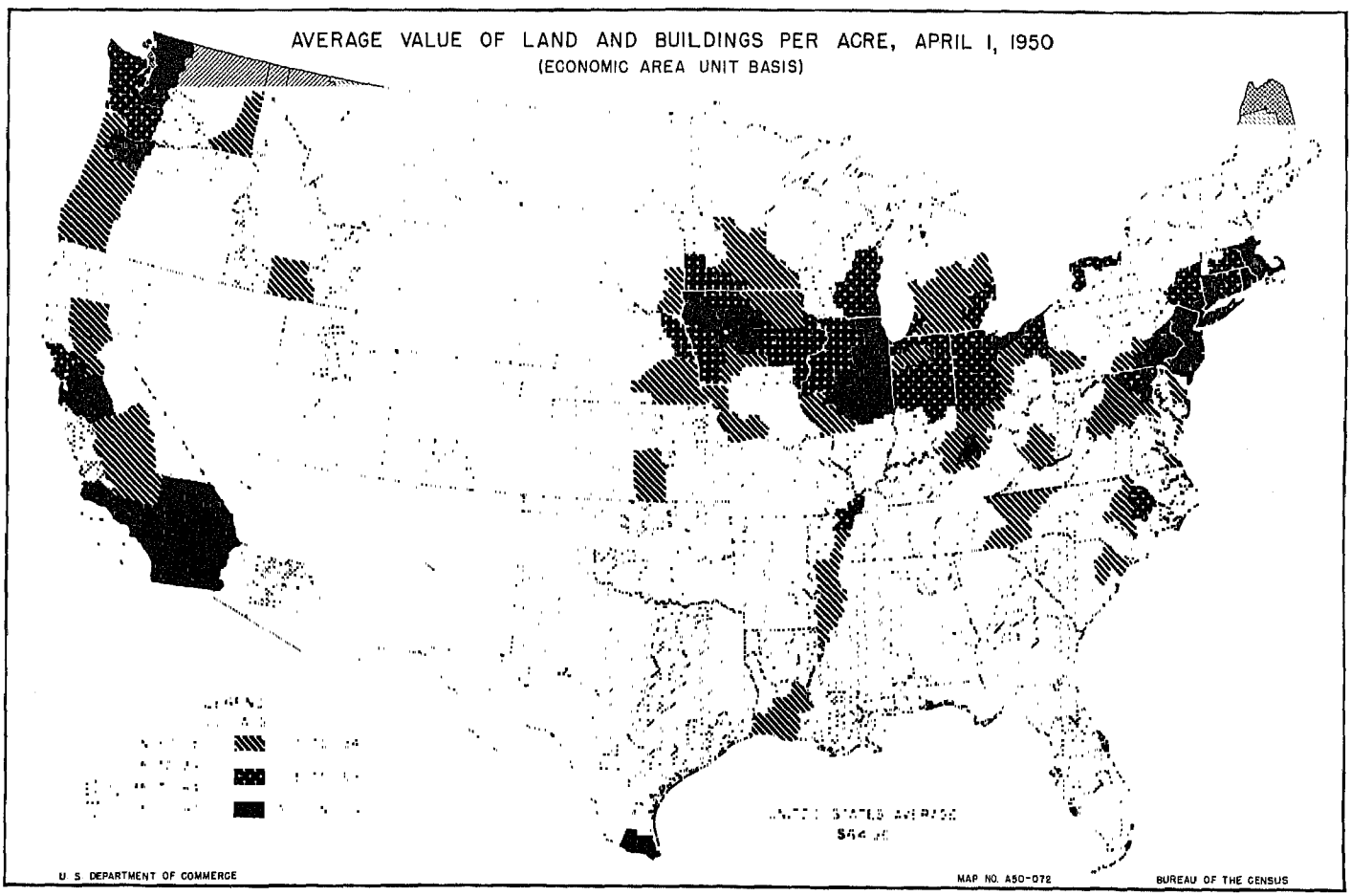
AVERAGE VALUE OF LAND AND BUILDINGS PER ACRE, APRIL 1, 1950
(ECONOMIC AREA UNIT BASIS)
U. S. DEPARTMENT OF COMMERCE
MAP NO. A50-072
BUREAU OF THE CENSUS

Table 10.—NUMBER OF FARMS, ALL LAND IN FARMS, AND VALUE

[Data in italics are based on reports

	Region, division, and State	Number of farms					All land in farms							
					Increase or decrease (-), 1945-1950		Acres			Increase or decrease (-), 1945-1950		Average acreage per farm		
		1950	1945	1940	Number	Percent	1950	1945	1940	Acres	Percent	1950	1945	1940
1	**United States**	5,382,162	5,859,169	6,096,799	-477,007	-8.1	1,158,565,852	1,141,615,364	1,060,852,374	16,950,488	1.5	215.3	194.8	174.0
2	The North	2,268,066	2,483,578	2,579,959	-215,512	-8.7	440,827,903	447,715,207	435,088,277	-6,887,304	-1.5	194.4	180.3	168.6
3	The South	2,652,423	2,881,135	3,007,170	-228,712	-7.9	393,215,174	377,794,713	370,168,461	15,420,461	4.1	148.2	131.1	123.1
4	The West	461,673	494,456	509,670	-32,783	-6.6	324,522,775	316,105,444	255,595,636	8,417,331	2.7	702.9	639.3	501.5
	Geographic Divisions:													
5	New England	103,225	150,311	135,190	-47,086	-31.3	12,546,518	14,496,990	13,371,473	-1,950,472	-13.5	121.5	96.4	98.9
6	Middle Atlantic	296,702	347,477	348,100	-50,775	-14.6	31,855,003	34,406,249	33,638,873	-2,551,246	-7.4	107.4	99.0	96.6
7	East North Central	885,404	953,797	1,006,095	-68,393	-7.2	112,097,670	115,564,303	113,655,362	-3,466,633	-3.0	126.6	121.2	113.0
8	West North Central	982,735	1,031,993	1,090,574	-49,258	-4.8	284,328,712	283,247,665	274,422,569	1,081,047	0.4	289.3	274.5	251.6
9	South Atlantic	958,998	1,043,475	1,019,451	-84,477	-8.1	102,170,327	96,601,382	92,554,759	5,568,945	5.8	106.5	92.6	90.8
10	East South Central	913,002	959,829	1,023,349	-46,827	-4.9	79,575,708	76,198,208	77,086,363	3,377,500	4.4	87.2	79.4	75.3
11	West South Central	780,423	877,831	964,370	-97,408	-11.1	211,469,139	204,995,123	200,527,339	6,474,016	3.2	271.0	233.5	207.9
12	Mountain	194,858	212,527	233,497	-17,669	-8.3	250,212,556	244,576,938	191,901,190	5,635,618	2.3	1,284.1	1,150.8	821.9
13	Pacific	266,815	281,929	276,173	-15,114	-5.4	74,310,219	71,528,506	63,694,446	2,781,713	3.9	278.5	253.7	230.6
	New England:													
14	Maine	30,358	42,184	38,980	-11,826	-28.0	4,181,613	4,613,175	4,223,297	-431,562	-9.4	137.7	109.4	108.3
15	New Hampshire	13,391	18,786	16,554	-5,395	-28.7	1,713,731	2,017,049	1,809,314	-303,318	-15.0	128.0	107.4	109.3
16	Vermont	19,043	26,490	23,582	-7,447	-28.1	3,527,381	3,930,514	3,666,835	-403,133	-10.3	185.2	148.4	155.5
17	Massachusetts	22,220	37,007	31,897	-14,787	-40.0	1,660,389	2,078,349	1,937,963	-417,960	-20.1	74.7	56.2	60.8
18	Rhode Island	2,598	3,603	3,014	-1,005	-27.9	191,052	264,734	221,913	-73,682	-27.8	73.5	73.5	73.6
19	Connecticut	15,615	22,241	21,163	-6,626	-29.8	1,272,352	1,593,169	1,512,151	-320,817	-20.1	81.5	71.6	71.5
	Middle Atlantic:													
20	New York	124,977	149,490	153,238	-24,513	-16.4	16,016,721	17,568,471	17,170,337	-1,551,750	-8.8	128.2	117.5	112.1
21	New Jersey	24,838	26,226	25,835	-1,388	-5.3	1,725,441	1,818,103	1,874,402	-92,662	-5.1	69.5	69.3	72.6
22	Pennsylvania	146,887	171,761	169,027	-24,874	-14.5	14,112,841	15,019,675	14,594,134	-906,834	-6.0	96.1	87.4	86.3
	East North Central:													
23	Ohio	199,359	220,575	233,783	-21,216	-9.6	20,969,411	21,927,844	21,907,523	-958,433	-4.4	105.2	99.4	93.7
24	Indiana	166,627	175,970	184,549	-9,343	-5.3	19,658,677	20,027,015	19,800,778	-368,338	-1.8	118.0	113.8	107.3
25	Illinois	195,268	204,239	213,439	-8,971	-4.4	30,978,495	31,602,186	31,032,572	-623,691	-2.0	158.6	154.7	145.4
26	Michigan	155,589	175,268	187,589	-19,679	-11.2	17,269,992	18,392,227	18,037,995	-1,122,235	-6.1	111.0	104.9	96.2
27	Wisconsin	168,561	177,745	186,735	-9,184	-5.2	23,221,095	23,615,031	22,876,494	-393,936	-1.7	137.8	132.9	122.5
	West North Central:													
28	Minnesota	179,101	188,952	197,351	-9,851	-5.2	32,883,163	33,139,997	32,606,962	-256,834	-0.8	183.6	175.4	165.2
29	Iowa	203,159	208,934	213,318	-5,775	-2.8	34,264,639	34,453,936	34,148,673	-189,297	-0.5	168.7	164.9	160.1
30	Missouri	230,045	242,934	256,100	-12,889	-5.3	35,123,143	35,278,251	34,739,598	-155,108	-0.4	152.7	145.2	135.6
31	North Dakota	65,401	69,520	73,962	-4,119	-5.9	41,194,044	41,001,158	37,936,136	192,886	0.5	629.9	589.8	512.9
32	South Dakota	66,452	68,705	72,454	-2,253	-3.3	44,785,529	43,031,964	39,473,584	1,753,565	4.1	674.0	626.3	544.8
33	Nebraska	107,183	111,756	121,062	-4,573	-4.1	47,466,828	47,752,941	47,343,981	-286,113	-0.6	442.9	427.3	391.1
34	Kansas	131,394	141,192	156,327	-9,798	-6.9	48,611,366	48,589,418	48,173,635	21,948	(3)	370.0	344.1	308.2
	South Atlantic:													
35	Delaware	7,448	9,296	8,994	-1,848	-19.9	851,291	923,350	895,507	-72,059	-7.8	114.3	99.3	99.6
36	Maryland	36,107	41,275	42,110	-5,168	-12.5	4,055,529	4,199,859	4,197,827	-144,330	-3.4	112.3	101.8	99.7
37	District of Columbia	28	40	65	-12	-30.0	1,265	1,854	2,341	-589	-31.8	45.2	46.4	36.0
38	Virginia	150,997	173,051	174,885	-22,054	-12.7	15,572,295	16,358,072	16,444,907	-785,777	-4.8	103.1	94.5	94.0
39	West Virginia	81,434	97,600	99,282	-16,166	-16.6	8,214,626	8,719,579	8,908,803	-504,953	-5.8	100.9	89.3	89.7
40	North Carolina	288,508	287,412	278,276	1,096	0.4	19,317,937	18,617,932	18,845,338	700,005	3.8	67.0	67.8	67.7
41	South Carolina	139,364	147,745	137,558	-8,381	-5.7	11,878,793	11,021,623	11,238,697	857,170	7.8	85.2	74.6	81.7
42	Georgia	198,191	225,897	216,033	-27,706	-12.3	25,751,055	23,675,612	23,683,631	2,075,443	8.8	129.9	104.8	109.6
43	Florida	56,921	61,159	62,248	-4,238	-6.9	16,527,536	13,083,501	8,337,708	3,444,035	26.3	290.4	213.9	133.9
	East South Central:													
44	Kentucky	218,476	238,501	252,894	-20,025	-8.4	19,441,774	19,724,834	20,294,016	-283,060	-1.4	89.0	82.7	80.2
45	Tennessee	231,631	234,431	247,617	-2,800	-1.2	18,534,380	17,788,997	18,492,898	745,383	4.2	80.0	75.9	74.7
46	Alabama	211,512	223,369	231,746	-11,857	-5.3	20,888,784	19,067,844	19,143,391	1,820,940	9.5	98.8	85.4	82.6
47	Mississippi	251,383	263,528	291,092	-12,145	-4.6	20,710,770	19,616,533	19,156,058	1,094,237	5.6	82.4	74.4	65.8
	West South Central:													
48	Arkansas	182,429	198,769	216,674	-16,340	-8.2	18,871,244	17,455,900	18,044,542	1,415,344	8.1	103.4	87.8	83.3
49	Louisiana	124,181	129,295	150,007	-5,114	-4.0	11,202,278	10,039,657	9,996,108	1,162,621	11.6	90.2	77.6	66.6
50	Oklahoma	142,246	164,790	179,687	-22,544	-13.7	36,006,603	36,161,822	34,803,317	-155,219	-0.4	253.1	219.4	193.7
51	Texas	331,567	384,977	418,002	-53,410	-13.9	145,389,014	141,337,744	137,683,372	4,051,270	2.9	438.5	367.1	329.4
	Mountain:													
52	Montana	35,085	37,747	41,823	-2,662	-7.1	59,247,434	58,787,318	46,451,594	460,116	0.8	1,688.7	1,557.4	1,110.7
53	Idaho	40,284	41,498	43,663	-1,214	-2.9	13,224,192	12,503,332	10,297,745	720,860	5.8	328.3	301.3	235.8
54	Wyoming	12,614	13,076	15,018	-462	-3.5	34,420,892	33,116,554	28,025,979	1,304,338	3.9	2,728.8	2,532.6	1,866.2
55	Colorado	45,578	47,618	51,436	-2,040	-4.3	37,953,099	36,217,808	31,527,240	1,735,291	4.8	832.7	760.6	612.9
56	New Mexico	23,599	29,695	34,105	-6,096	-20.5	47,521,809	49,608,445	38,860,427	-2,086,636	-4.2	2,013.7	1,670.6	1,139.4
57	Arizona	10,412	13,142	18,468	-2,730	-20.8	39,916,440	37,856,370	25,651,092	2,060,070	5.4	3,833.7	2,880.6	1,388.9
58	Utah	24,176	26,322	25,411	-2,146	-8.2	10,865,165	10,309,107	7,302,007	556,058	5.4	449.4	391.7	287.4
59	Nevada	3,110	3,429	3,573	-319	-9.3	7,063,525	6,178,004	3,785,106	885,521	14.3	2,271.2	1,801.7	1,059.4
	Pacific:													
60	Washington	69,820	79,887	81,686	-10,067	-12.6	17,369,245	16,719,870	15,181,815	649,375	3.9	248.8	209.3	185.9
61	Oregon	59,827	63,125	61,829	-3,298	-5.2	20,327,683	19,754,257	17,988,307	573,426	2.9	339.8	312.9	290.9
62	California	137,168	138,917	132,658	-1,749	-1.3	36,613,291	35,054,379	30,524,324	1,558,912	4.4	266.9	252.3	230.1

[1] Based on the average value per acre for farms in sample for which value of land and buildings was reported. See text. [2] Average for farms reporting value of land and buildings. See text. [3] 0.05 percent or less.

OF FARMS, BY DIVISIONS AND STATES: 1950, 1945, AND 1940

for only a sample of farms. See text]

Value of farms (land and buildings)											Approximate land area				
Amount (dollars)			Average per farm (dollars)			Average per acre (dollars)			Percent of farms reporting value, 1950	Percent of land in farms for which value was reported, 1950	Acres, 1950	Percent in farms			
1950[1]	1945	1940	1950[2]	1945	1940	1950	1945	1940				1950	1945	1940	
75,260,606,000	46,388,925,560	33,641,738,726	13,983	7,917	5,518	64.96	40.63	31.71	87	85	1,903,824,640	60.9	59.9	55.7	1
38,455,289,000	25,401,414,030	18,909,130,951	16,955	10,228	7,329	87.23	56.74	43.46	88	89	588,275,840	74.9	76.1	73.9	2
22,955,349,000	13,148,834,055	9,716,128,097	8,654	4,564	3,231	58.38	34.80	26.25	87	86	562,181,120	69.9	67.1	65.7	3
13,849,968,000	7,838,677,475	5,016,479,678	30,000	15,853	9,843	42.68	24.80	19.63	88	78	753,367,680	43.1	41.9	33.9	4
1,222,057,000	938,517,440	740,507,729	11,839	6,244	5,478	97.40	64.74	55.38	85	86	40,421,760	31.0	35.8	33.1	5
3,485,485,000	2,389,076,473	2,039,079,374	11,747	6,875	5,858	109.42	69.44	60.62	86	87	64,327,040	49.5	53.5	52.3	6
14,703,512,000	9,958,795,924	7,333,630,726	16,607	10,441	7,289	131.17	86.18	64.53	87	88	156,714,880	71.5	73.7	72.5	7
19,044,235,000	12,115,024,193	8,795,913,122	19,379	11,739	8,065	66.98	42.77	32.05	89	90	326,812,160	87.0	86.7	84.0	8
7,159,765,000	4,238,535,502	3,159,549,836	7,466	4,062	3,099	70.08	43.88	34.14	86	83	171,545,600	59.6	56.2	53.9	9
5,169,088,000	3,094,048,808	2,324,736,915	5,662	3,224	2,272	64.96	40.61	30.16	87	85	115,191,680	69.1	65.9	66.7	10
10,626,496,000	5,816,249,745	4,231,841,346	13,616	6,626	4,388	50.25	28.37	21.10	88	87	275,443,840	76.8	74.3	72.7	11
5,513,393,000	2,756,169,258	1,779,843,231	28,294	12,969	7,623	22.03	11.27	9.27	89	76	548,669,440	45.6	44.5	35.0	12
8,336,575,000	5,082,508,217	3,236,636,447	31,245	18,028	11,720	112.19	71.06	50.82	88	83	204,698,240	36.3	34.9	31.1	13
226,518,000	159,680,897	124,082,841	7,462	3,785	3,183	54.17	34.61	29.38	89	90	19,865,600	21.0	23.2	21.3	14
124,845,000	80,394,869	62,206,391	9,323	4,280	3,758	72.85	39.86	34.38	87	84	5,770,880	29.7	34.9	31.3	15
196,405,000	134,575,897	111,108,534	10,314	5,080	4,712	55.68	34.24	30.30	88	88	5,937,920	59.4	66.2	61.8	16
314,710,000	265,232,462	212,014,287	14,163	7,167	6,647	189.54	127.62	109.40	82	79	5,034,880	33.0	41.1	38.3	17
44,328,000	35,609,900	26,334,374	17,062	9,883	8,737	232.02	134.51	118.67	78	78	677,120	28.2	39.1	32.8	18
315,251,000	263,023,415	204,761,302	20,189	11,826	9,675	247.77	165.09	135.41	79	78	3,135,360	40.6	50.8	48.2	19
1,467,452,000	1,087,522,090	947,073,893	11,742	7,275	6,180	91.62	61.90	55.16	87	87	30,684,160	52.2	57.3	56.0	20
505,278,000	292,980,843	227,805,686	20,343	11,171	8,818	292.84	161.15	121.54	84	81	4,814,080	35.8	37.8	38.9	21
1,512,755,000	1,008,573,540	864,199,795	10,299	5,872	5,113	107.19	67.15	59.22	87	88	28,828,800	49.0	52.1	50.6	22
2,858,969,000	1,868,351,004	1,443,917,176	14,341	8,470	6,176	136.34	85.20	65.91	87	88	26,240,000	79.9	83.3	83.2	23
2,691,273,000	1,794,314,968	1,251,491,614	16,151	10,197	6,781	136.90	89.59	63.20	85	87	23,171,200	84.8	86.4	85.5	24
5,394,905,000	3,662,545,111	2,537,117,306	27,628	17,933	11,887	174.15	115.90	81.76	87	89	35,798,400	86.5	88.3	86.7	25
1,701,440,000	1,199,290,024	912,545,223	10,935	6,843	4,865	98.52	65.21	50.59	86	86	36,494,080	47.3	50.4	49.4	26
2,056,925,000	1,434,294,817	1,188,559,407	12,203	8,069	6,365	88.58	60.74	51.96	90	90	35,011,200	66.3	67.4	65.3	27
2,777,312,000	1,833,761,468	1,443,021,290	15,507	9,705	7,312	84.46	55.33	44.26	92	93	51,205,760	64.2	64.7	63.7	28
5,506,670,000	3,611,139,829	2,690,744,215	27,105	17,284	12,614	160.71	104.81	78.79	89	90	35,868,800	95.5	96.2	95.3	29
2,235,939,000	1,526,960,502	1,107,302,598	9,720	6,285	4,324	63.66	43.28	31.87	88	88	44,304,640	79.3	79.6	78.4	30
1,188,860,000	708,322,155	490,197,358	18,178	10,189	6,628	28.86	17.28	12.92	93	92	44,836,480	91.9	91.4	84.6	31
1,401,787,000	764,299,619	505,452,178	21,095	11,124	6,976	31.30	17.76	12.80	91	90	48,983,040	91.4	87.9	80.6	32
2,735,039,000	1,699,209,821	1,137,808,019	25,517	15,205	9,399	57.62	35.58	24.03	87	89	49,064,320	96.7	97.3	96.5	33
3,198,628,000	1,971,330,799	1,421,387,464	24,344	13,962	9,092	65.80	40.57	29.51	88	90	52,549,120	92.5	92.5	91.7	34
97,141,000	72,693,794	54,898,828	13,043	7,820	6,104	114.11	78.73	61.30	76	73	1,265,920	67.2	72.9	70.7	35
507,225,000	354,806,789	273,980,352	14,048	8,596	6,506	125.07	84.48	65.27	85	86	6,323,840	64.1	66.4	66.3	36
4,666,000	4,961,340	5,942,900	166,643	124,034	91,429	3,688.54	2,676.02	2,538.62	100	29	39,040	3.2	4.7	6.0	37
1,277,084,000	868,806,343	674,975,424	8,458	5,021	3,860	82.01	53.11	41.04	88	88	25,531,520	61.0	64.1	64.4	38
487,209,000	341,008,205	269,827,285	5,983	3,494	2,718	59.31	39.11	30.29	89	87	15,411,200	53.3	56.6	57.8	39
1,905,714,000	1,002,983,012	736,708,125	6,605	3,490	2,647	98.65	53.87	39.09	85	84	31,422,080	61.5	59.2	59.9	40
820,349,000	440,632,183	338,494,517	5,886	2,982	2,461	69.06	39.98	30.12	87	83	19,395,200	61.2	56.3	57.4	41
1,114,506,000	654,244,224	480,344,531	5,623	2,896	2,223	43.28	27.63	20.28	87	82	37,429,120	68.8	63.2	63.2	42
945,871,000	498,399,612	324,377,874	16,617	8,149	5,211	57.23	38.09	38.90	84	80	34,727,680	47.5	37.7	24.0	43
1,572,256,000	1,015,796,276	776,494,098	7,196	4,259	3,070	80.87	51.50	38.26	87	87	25,512,960	76.2	76.8	79.1	44
1,431,966,000	870,947,702	664,474,267	6,182	3,715	2,683	77.26	48.96	35.93	86	86	26,750,080	69.3	66.2	68.9	45
1,017,075,000	559,742,689	408,782,488	4,809	2,506	1,764	48.69	29.36	21.35	86	83	32,689,920	63.9	58.3	58.6	46
1,147,791,000	647,562,141	474,986,062	4,566	2,457	1,632	55.42	33.01	24.80	88	85	30,238,720	68.5	64.6	63.1	47
1,135,671,000	662,770,230	456,848,156	6,225	3,334	2,108	60.18	37.97	25.32	89	87	33,712,000	56.0	51.7	53.5	48
920,939,000	472,327,792	353,873,506	7,416	3,653	2,359	82.21	47.05	35.40	86	81	28,903,680	38.8	34.7	34.6	49
1,851,460,000	1,106,153,826	831,140,748	13,016	6,713	4,625	51.42	30.59	23.88	90	90	44,179,840	81.5	81.6	78.5	50
6,718,426,000	3,574,997,897	2,589,978,936	20,263	9,286	6,196	46.21	25.29	18.81	87	87	168,648,320	86.2	83.8	81.6	51
999,061,000	517,890,663	350,178,461	28,475	13,720	8,373	16.86	8.81	7.54	90	87	93,361,920	63.5	62.8	49.6	52
923,292,000	493,331,235	339,194,391	22,920	11,888	7,768	69.82	39.46	32.94	91	85	52,972,160	25.0	23.6	19.4	53
454,862,000	232,042,912	158,971,294	36,060	17,746	10,585	13.21	7.01	5.67	89	79	62,403,840	55.2	53.1	44.9	54
1,211,818,000	564,503,888	388,343,847	26,588	11,855	7,550	31.93	15.59	12.32	88	85	66,510,080	57.1	54.4	47.4	55
713,360,000	326,750,718	187,525,814	30,228	11,004	5,498	15.01	6.59	4.83	84	69	77,767,040	61.1	63.8	50.0	56
603,851,000	287,876,225	153,676,675	57,996	21,905	8,321	15.13	7.60	5.99	82	56	72,688,000	54.9	52.1	35.3	57
471,242,000	261,817,649	154,358,365	19,492	9,947	6,074	43.37	25.40	21.14	91	81	52,701,440	20.6	19.6	13.9	58
135,907,000	71,955,968	47,594,384	43,700	20,985	13,321	19.24	11.65	12.57	88	62	70,264,960	10.1	8.8	5.4	59
1,470,208,000	900,184,22:	593,366,445	21,057	11,268	7,264	84.64	53.84	39.08	88	85	42,743,040	40.6	39.0	35.4	60
1,216,088,000	697,775,183	476,817,354	20,327	11,054	7,712	59.82	35.32	26.51	90	84	61,641,600	33.0	32.0	29.2	61
5,650,279,000	3,484,548,812	2,166,452,648	41,192	25,084	16,331	154.32	99.40	70.97	86	81	100,313,600	36.5	34.9	30.4	62

Table 11.—ALL LAND IN FARMS, 1950, CLASSIFIED ACCORDING TO USE IN 1949,

	Region, division, and State	All farms, number	All land in farms, acres	Land in farms classified according to use									
				Cropland harvested		Cropland used only for pasture		Cropland not harvested and not pastured					
								Total		Cultivated summer fallow		Other	
				Farms reporting	Acres	Farms reporting	Acres	Farms reporting	Acres	Farms reporting	Acres	Farms reporting	Acres
1	U.S.....	5,382,162	1,158,565,852	4,734,398	344,398,550	2,115,000	69,331,844	1,552,212	64,107,544	[1]207,041	[1]25,614,543	1,409,817	38,493,001
2	The North	2,268,066	440,827,903	2,050,130	207,887,638	1,009,688	29,038,982	617,509	27,841,770	[1]107,935	[1]10,972,417	548,899	16,869,353
3	The South	2,652,423	393,215,174	2,306,495	96,598,960	960,124	30,867,088	801,201	18,905,531	[1]25,822	[1]1,364,647	781,962	17,540,884
4	The West	461,673	324,522,775	377,773	39,911,952	145,188	9,425,774	133,502	17,360,243	[1]73,284	[1]13,277,479	78,956	4,082,764
	Geo. Divisions:												
5	New England....	103,225	12,546,518	88,334	2,805,057	37,832	846,954	25,589	564,029	([1])	([1])	25,589	564,029
6	Middle Atlantic	296,702	31,855,003	262,795	12,210,785	118,471	2,850,582	106,109	2,459,029	([1])	([1])	106,109	2,459,029
7	E.N. Central...	885,404	112,097,670	800,362	59,570,114	467,659	10,861,824	214,809	4,667,312	([1])	([1])	214,809	4,667,312
8	W.N. Central...	982,735	284,328,712	898,639	133,301,682	385,726	14,479,622	271,002	20,151,400	[1]107,935	[1]10,972,417	202,392	9,178,983
9	South Atlantic.	958,998	102,170,327	855,113	25,021,666	290,139	6,307,677	342,236	6,529,913	([1])	([1])	342,236	6,529,913
10	E.S. Central...	913,002	79,575,708	822,125	22,494,415	387,437	11,323,326	276,651	5,396,423	([1])	([1])	276,651	5,396,423
11	W.S. Central...	780,423	211,469,139	629,257	49,082,879	282,548	13,236,085	182,314	6,979,195	[1]25,822	[1]1,364,647	163,075	5,614,548
12	Mountain.....	194,858	250,212,556	169,537	24,499,809	56,278	4,211,618	69,776	10,963,783	46,648	8,588,387	35,109	2,375,396
13	Pacific.....	266,815	74,310,219	208,236	15,412,143	88,910	5,214,156	63,726	6,396,460	26,636	4,689,092	43,847	1,707,368
	New England:												
14	Maine.....	30,358	4,181,613	27,880	932,028	12,310	221,330	9,803	253,664	([1])	([1])	9,803	253,664
15	N.H.....	13,391	1,713,731	11,459	290,199	4,658	101,428	2,840	59,079	([1])	([1])	2,840	59,079
16	Vt.....	19,043	3,527,381	17,997	858,512	6,397	219,109	2,761	78,047	([1])	([1])	2,761	78,047
17	Mass.....	22,220	1,660,389	16,706	376,036	7,661	151,049	5,841	97,291	([1])	([1])	5,841	97,291
18	R.I.....	2,598	191,052	1,809	39,782	1,097	25,512	724	14,994	([1])	([1])	724	14,994
19	Conn.....	15,615	1,272,352	12,483	308,500	5,709	128,526	3,620	60,954	([1])	([1])	3,620	60,954
	Middle Atlantic:												
20	N.Y.....	124,977	16,016,721	114,003	5,791,673	51,603	1,578,698	42,024	1,114,392	([1])	([1])	42,024	1,114,392
21	N.J.....	24,838	1,725,441	17,470	781,820	8,342	160,688	8,926	148,275	([1])	([1])	8,926	148,275
22	Pa.....	146,887	14,112,841	131,322	5,637,292	58,526	1,111,196	55,159	1,196,362	([1])	([1])	55,159	1,196,362
	East North Central:												
23	Ohio.....	199,359	20,969,411	176,152	10,295,590	90,650	2,049,304	53,678	1,033,871	([1])	([1])	53,678	1,033,871
24	Ind.....	166,627	19,658,677	142,402	11,000,662	91,480	2,050,995	38,180	776,549	([1])	([1])	38,180	776,549
25	Ill.....	195,268	30,978,495	174,736	20,364,489	101,403	2,591,475	37,402	987,461	([1])	([1])	37,402	987,461
26	Mich.....	155,589	17,269,992	144,239	7,797,346	85,404	1,982,565	58,736	1,263,231	([1])	([1])	58,736	1,263,231
27	Wis.....	168,561	23,221,095	162,833	10,112,027	98,722	2,187,485	26,813	606,200	([1])	([1])	26,813	606,200
	West North Central:												
28	Minn.....	179,101	32,883,163	170,463	19,709,121	66,749	1,559,927	34,566	1,191,685	([1])	([1])	34,566	1,191,685
29	Iowa.....	203,159	34,264,639	190,553	22,547,337	109,575	3,143,758	16,905	358,224	([1])	([1])	16,905	358,224
30	Mo.....	230,045	35,123,143	191,678	12,263,847	116,659	5,103,949	46,424	1,389,197	([1])	([1])	46,424	1,389,197
31	N.Dak.....	65,401	41,194,044	63,927	20,352,760	15,285	935,210	51,377	6,339,902	46,592	4,581,209	20,570	1,758,693
32	S.Dak.....	66,452	44,785,529	63,553	17,527,893	13,880	816,112	18,414	1,477,687	7,964	446,627	13,228	1,031,060
33	Nebr.....	107,183	47,466,828	100,984	19,406,990	33,447	1,399,626	39,396	2,969,854	19,620	1,948,942	26,359	1,020,912
34	Kans.....	131,394	48,611,366	117,481	21,493,734	30,131	1,521,040	63,920	6,424,851	33,759	3,995,639	44,340	2,429,212
	South Atlantic:												
35	Del.....	7,448	851,291	6,448	389,283	3,662	72,051	2,974	73,836	([1])	([1])	2,974	73,836
36	Md.....	36,107	4,055,529	31,048	1,531,421	17,264	447,503	14,008	306,193	([1])	([1])	14,008	306,193
37	D.C.....	28	1,265	14	266	6	86	4	102	([1])	([1])	4	102
38	Va.....	150,997	15,572,295	128,747	3,313,849	67,183	1,564,181	51,795	911,122	([1])	([1])	51,795	911,122
39	W.Va.....	81,434	8,214,626	71,152	1,218,239	28,553	786,927	19,891	348,515	([1])	([1])	19,891	348,515
40	N.C.....	288,508	19,317,937	266,953	5,782,407	83,130	732,664	103,212	1,183,324	([1])	([1])	103,212	1,183,324
41	S.C.....	139,364	11,878,793	129,967	3,959,822	26,802	494,385	46,612	931,783	([1])	([1])	46,612	931,783
42	Ga.....	198,191	25,751,055	176,610	7,098,147	47,457	1,273,027	84,890	2,115,701	([1])	([1])	84,890	2,115,701
43	Fla.....	56,921	16,527,536	44,174	1,728,232	16,082	936,853	18,850	659,337	([1])	([1])	18,850	659,337
	East South Central:												
44	Ky.....	218,476	19,441,774	198,061	5,053,682	149,537	5,265,003	61,691	1,282,243	([1])	([1])	61,691	1,282,243
45	Tenn.....	231,631	18,534,380	205,031	5,575,106	126,620	2,855,786	80,702	1,489,116	([1])	([1])	80,702	1,489,116
46	Ala.....	211,512	20,888,784	189,554	5,729,421	60,321	1,598,354	73,492	1,393,726	([1])	([1])	73,492	1,393,726
47	Miss.....	251,383	20,710,770	229,479	6,136,206	50,959	1,604,183	60,766	1,231,338	([1])	([1])	60,766	1,231,338
	West South Central:												
48	Ark.....	182,429	18,871,244	154,493	5,930,093	77,724	2,471,912	44,884	1,252,406	([1])	([1])	44,884	1,252,406
49	La.....	124,181	11,202,278	99,191	3,148,881	42,369	1,803,849	26,345	704,737	([1])	([1])	26,345	704,737
50	Okla.....	142,246	36,006,603	115,242	11,896,040	49,927	2,317,778	41,397	1,802,253	10,171	488,967	34,418	1,313,286
51	Tex.....	331,567	145,389,014	260,331	28,107,865	112,528	6,642,546	69,688	3,219,799	15,651	875,680	57,428	2,344,119
	Mountain:												
52	Mont.....	35,085	59,247,434	32,090	7,576,173	8,918	1,271,471	20,656	5,080,884	17,850	4,224,669	8,119	856,215
53	Idaho.....	40,284	13,224,192	36,150	3,647,885	17,138	484,625	11,000	1,097,245	6,828	863,269	5,462	233,976
54	Wyo.....	12,614	34,420,892	10,960	1,900,646	3,215	405,052	3,766	406,734	2,285	282,569	1,955	124,165
55	Colo.....	45,578	37,953,099	40,497	6,892,904	10,830	970,090	18,106	3,164,578	12,327	2,578,522	9,034	586,056
56	N.Mex.....	23,599	47,521,809	18,896	1,897,813	4,828	445,953	6,058	495,229	1,901	225,973	4,653	269,256
57	Ariz.....	10,412	39,916,440	6,973	883,717	3,320	184,010	2,358	197,870	599	54,777	1,898	143,093
58	Utah.....	24,176	10,865,165	21,344	1,279,469	6,739	305,178	7,039	468,242	4,578	345,222	3,390	123,020
59	Nev.....	3,110	7,063,525	2,627	421,202	1,290	145,239	793	53,001	280	13,386	598	39,615
	Pacific:												
60	Wash.....	69,820	17,369,245	56,042	4,236,705	30,698	714,538	19,314	2,769,259	10,274	2,425,594	11,062	343,665
61	Oreg.....	59,827	20,327,683	47,482	3,218,767	26,144	969,029	17,324	1,349,351	8,530	972,345	11,031	377,006
62	Calif.....	137,168	36,613,291	104,712	7,956,671	32,068	3,530,589	27,088	2,277,850	7,832	1,291,153	21,754	986,697

[1]The inquiry on cultivated summer fallow was not on the questionnaires for those States in which summer fallow is negligible.

WITH FARMS REPORTING THE SEVERAL CLASSES, BY DIVISIONS AND STATES

Land in farms classified according to use—Continued														
Woodland pastured		Woodland not pastured		Other pasture (not cropland and not woodland)		Other land (house lots, roads, wasteland, etc.)		Cropland, total		Land pastured, total		Woodland, total		
Farms reporting	Acres	Farms reporting	Acres	Farms reporting	Acres	Farms reporting	Acres	Farms reporting	Acres	Farms reporting	Acres	Farms reporting	Acres	
1,696,442	134,714,975	1,649,864	85,099,435	2,063,343	415,649,520	4,691,588	45,263,984	5,046,663	477,837,938	4,045,924	619,696,339	2,735,761	219,814,410	1
719,759	29,321,725	607,958	22,355,822	1,058,021	100,588,778	2,129,135	23,793,188	2,139,937	264,768,390	1,919,735	158,949,485	1,112,421	51,677,547	2
903,878	69,389,179	999,511	57,891,358	844,030	106,349,213	2,164,960	13,213,845	2,490,401	146,371,579	1,828,076	206,605,480	1,521,395	127,280,537	3
72,805	36,004,071	42,395	4,852,255	161,282	208,711,529	397,493	8,256,951	416,325	66,697,969	298,113	254,141,374	101,945	40,856,326	4
33,276	1,784,310	59,685	4,354,197	34,343	1,487,554	79,403	704,417	95,113	4,216,040	72,021	4,118,818	75,061	6,138,507	5
79,253	2,338,207	145,522	4,878,011	131,299	5,061,879	269,512	2,056,510	278,612	17,520,396	221,380	10,250,668	189,592	7,216,218	6
356,983	11,875,187	250,065	7,246,324	339,365	10,328,502	845,444	7,548,407	836,468	75,099,250	748,153	33,065,513	509,579	19,121,511	7
250,247	13,324,021	152,686	5,877,290	553,024	83,710,843	934,776	13,483,854	929,744	167,932,704	878,181	111,514,486	338,189	19,201,311	8
308,595	17,026,011	523,254	31,875,768	286,767	11,210,462	787,275	4,198,830	910,765	37,859,256	597,707	34,544,150	646,059	48,901,779	9
321,417	11,706,196	349,275	17,313,640	258,547	7,339,955	736,373	4,001,753	877,705	39,214,164	638,946	30,369,477	521,658	29,019,836	10
273,866	40,656,972	126,982	8,701,950	298,716	87,798,796	641,312	5,013,262	701,931	69,298,159	591,423	141,691,853	353,678	49,358,922	11
24,212	23,662,945	7,653	2,010,569	104,183	179,696,239	172,312	5,167,593	178,568	39,675,210	149,000	207,570,802	29,033	25,673,514	12
48,593	12,341,126	34,742	2,841,686	57,099	29,015,290	225,181	3,089,358	237,757	27,022,759	149,113	46,570,572	72,912	15,182,812	13
9,322	382,715	22,061	1,849,401	9,030	272,547	22,902	269,928	29,257	1,407,022	21,592	876,592	25,071	2,232,116	14
4,410	295,110	8,413	744,350	3,379	148,702	9,620	74,863	12,397	450,706	9,046	545,240	10,368	1,039,460	15
10,296	733,425	9,344	788,322	11,257	751,573	15,346	98,393	18,505	1,155,668	16,825	1,704,107	15,180	1,521,747	16
4,593	195,074	10,902	545,062	4,599	145,105	16,798	150,772	18,988	624,376	12,611	491,228	13,100	740,136	17
517	14,212	1,087	65,144	484	12,526	1,917	18,882	2,152	80,288	1,523	52,250	1,304	79,356	18
4,138	163,774	7,878	361,918	5,594	157,101	12,820	91,579	13,814	497,980	10,424	449,401	10,038	525,692	19
39,865	1,361,541	59,428	2,110,934	62,821	3,125,881	113,029	933,602	119,061	8,484,763	97,828	6,066,120	82,690	3,472,475	20
2,238	43,806	10,960	276,341	5,522	124,812	22,477	189,699	20,729	1,090,783	12,595	329,306	12,141	320,147	21
37,150	932,860	75,134	2,490,736	62,956	1,811,186	134,006	933,209	138,822	7,944,850	110,957	3,855,242	94,761	3,423,596	22
74,716	1,605,646	65,178	1,440,945	94,750	3,062,384	189,325	1,481,671	186,212	13,378,765	167,176	6,717,334	118,560	3,046,591	23
69,625	1,659,960	48,201	1,217,617	61,348	1,467,491	159,429	1,485,403	152,158	13,828,206	140,870	5,178,446	99,676	2,877,577	24
52,089	2,040,841	34,372	1,009,406	73,145	2,265,250	185,585	1,719,573	182,542	23,943,425	167,312	6,897,566	74,112	3,050,247	25
60,812	2,144,821	51,427	1,576,047	39,350	1,101,459	148,922	1,404,523	150,573	11,043,142	119,020	5,228,845	95,838	3,720,868	26
99,741	4,423,919	50,887	2,002,309	70,772	2,431,918	162,183	1,457,237	164,983	12,905,712	153,775	9,043,322	121,393	6,426,228	27
71,347	3,349,278	43,971	1,743,091	78,863	2,617,777	174,108	2,712,284	172,596	22,460,733	159,751	7,526,982	90,442	5,092,369	28
42,685	1,902,371	17,604	418,130	98,092	3,730,722	197,922	2,164,097	194,030	26,049,319	186,875	8,776,851	53,226	2,320,501	29
101,472	5,804,522	53,863	2,693,788	108,300	6,036,457	213,046	1,831,383	211,067	18,756,993	205,960	16,944,928	130,364	8,498,310	30
5,330	483,539	6,217	245,804	45,401	10,734,757	61,523	2,102,072	64,246	27,627,872	56,683	12,153,506	10,168	729,343	31
4,672	437,911	6,388	143,211	52,188	22,913,148	63,449	1,469,567	64,199	19,821,692	60,392	24,167,171	10,280	581,122	32
9,514	602,899	9,377	216,706	71,057	21,415,000	102,557	1,455,753	102,525	23,776,470	94,678	23,417,525	17,015	819,605	33
15,227	743,501	15,266	416,560	99,123	16,262,982	122,171	1,748,698	121,081	29,439,625	115,842	18,527,523	26,694	1,160,061	34
499	10,776	4,822	206,077	1,283	28,178	6,932	71,090	6,863	535,170	4,521	111,005	5,054	216,853	35
6,537	163,397	22,326	1,005,620	12,155	350,833	32,580	250,562	33,680	2,285,117	26,058	961,733	25,290	1,169,017	36
3	47	10	219	4	77	26	468	15	454	10	210	11	266	37
51,132	1,355,977	91,110	5,374,734	63,581	2,378,887	133,904	673,545	140,287	5,789,152	117,102	5,299,045	111,068	6,730,711	38
34,899	1,206,421	40,661	1,990,494	47,630	2,325,744	73,031	338,286	76,310	2,353,681	71,594	4,319,092	60,982	3,196,915	39
89,345	1,422,819	176,162	8,273,353	79,800	1,057,154	237,349	866,216	277,730	7,698,395	169,899	3,212,637	200,176	9,696,172	40
35,429	1,207,072	68,777	4,354,782	25,183	489,181	103,018	441,768	135,453	5,385,990	61,197	2,190,638	80,243	5,561,854	41
74,224	4,371,298	101,109	8,908,851	52,142	1,184,817	155,205	799,214	189,266	10,486,875	119,324	6,829,142	132,205	13,280,149	42
16,527	7,288,204	18,277	1,761,638	4,989	3,395,591	45,230	757,681	51,161	3,324,422	28,002	11,620,648	31,030	9,049,842	43
66,307	1,609,178	91,230	3,294,119	54,545	1,696,363	194,403	1,241,186	212,356	11,600,928	181,997	8,570,544	129,587	4,903,297	44
77,249	1,902,208	99,527	3,966,399	71,155	1,657,286	197,345	1,088,479	222,009	9,920,008	176,940	6,415,280	141,092	5,868,607	45
89,981	3,712,094	93,829	6,029,600	64,673	1,706,362	174,246	719,227	202,199	8,721,501	143,873	7,016,810	133,371	9,741,694	46
87,880	4,482,716	64,689	4,023,522	68,174	2,279,944	170,379	952,861	241,141	8,971,727	136,136	8,366,843	117,608	8,506,238	47
66,563	3,244,659	55,569	3,579,143	47,562	1,584,836	139,655	808,195	172,066	9,654,411	122,921	7,301,407	100,322	6,823,802	48
30,986	1,803,948	28,598	1,964,815	28,918	1,151,882	98,213	624,166	112,349	5,657,467	76,898	4,759,679	50,958	3,768,763	49
50,240	5,018,615	14,263	880,038	83,952	12,744,634	128,544	1,347,245	127,229	16,016,071	126,898	20,081,027	58,534	5,898,653	50
126,077	30,589,750	28,552	2,277,954	138,284	72,317,444	274,900	2,233,656	290,287	37,970,210	264,706	109,549,740	143,864	32,867,704	51
6,021	2,754,944	1,737	404,934	25,604	41,226,673	32,222	932,355	33,331	13,928,528	31,432	45,253,088	7,098	3,159,878	52
5,992	1,242,638	2,505	309,415	17,595	5,625,500	37,852	816,884	37,999	5,229,755	33,225	7,352,763	7,406	1,552,053	53
1,505	1,275,367	302	72,551	9,527	29,844,743	11,666	515,799	11,484	2,712,432	11,250	31,525,162	1,709	1,347,918	54
4,726	2,817,391	1,507	429,880	25,204	22,603,154	41,495	1,075,102	42,103	11,027,572	33,386	26,390,635	5,702	3,247,271	55
3,661	7,113,989	845	597,898	10,669	36,250,813	18,139	720,114	20,197	2,838,995	15,688	43,810,755	4,236	7,711,887	56
666	6,935,764	183	74,071	2,476	31,113,047	8,510	527,961	8,535	1,265,597	5,577	38,232,821	821	7,009,835	57
1,480	1,454,387	491	102,216	11,561	6,815,022	19,531	440,651	22,058	2,052,889	16,028	8,574,587	1,836	1,556,603	58
161	68,465	83	19,604	1,547	6,217,287	2,897	138,727	2,861	619,442	2,414	6,430,991	225	88,069	59
19,940	2,432,934	15,973	859,085	16,956	5,806,543	61,268	550,181	63,934	7,720,502	51,341	8,954,015	31,129	3,292,019	60
19,338	3,618,248	12,824	950,374	18,056	9,664,984	54,001	556,930	54,761	5,537,147	45,649	14,252,261	27,909	4,568,622	61
9,315	6,289,944	5,945	1,032,227	22,087	13,543,763	109,912	1,982,247	119,062	13,765,110	52,123	23,364,296	13,874	7,322,171	62

Table 12.—PERCENT DISTRIBUTION OF FARMS, LAND IN FARMS, AND THE SEVERAL CLASSES OF LAND ACCORDING TO USE, BY DIVISIONS AND STATES: CENSUS OF 1950

[Data for number of farms and total land relate to 1950 and for uses of land to 1949. Base data in tables 10 and 11]

	Region, division, and State	Number of farms	Approximate land area	Land in farms	Cropland harvested	Cropland used only for pasture	Cropland not harvested and not pastured			Woodland pastured	Woodland not pastured	Other pasture (not cropland and not woodland)	Other land (house lots, roads, wasteland, etc.)	Cropland, total	Land pastured, total	Woodland, total
							Total	Cultivated summer fallow	Other							
1	U.S.	100.0	100.0	100.0	100.0	100.0	100.0	[1]100.0	100.0	100.0	100.0	100.0	100.0	100.0	100.0	100.0
2	The North	42.1	30.9	38.0	60.4	41.9	43.4	[1]42.8	43.8	21.8	26.3	24.2	52.6	55.4	25.6	23.5
3	The South	49.3	29.5	33.9	28.0	44.5	29.5	[1]5.3	45.6	51.5	68.0	25.6	29.2	30.6	33.3	57.9
4	The West	8.6	39.6	28.0	11.6	13.6	27.1	[1]51.8	10.6	26.7	5.7	50.2	18.2	14.0	41.0	18.6
	Geo. Divisions:															
5	New England	1.9	2.1	1.1	0.8	1.2	0.9	(1)	1.5	1.3	5.1	0.4	1.6	0.9	0.7	2.8
6	Middle Atlantic	5.5	3.4	2.7	3.5	4.1	3.8	(1)	6.4	1.7	5.7	1.2	4.5	3.7	1.7	3.3
7	E.N. Central	16.4	8.2	9.7	17.3	15.7	7.3	(1)	12.1	8.8	8.5	2.5	16.7	15.7	5.3	8.7
8	W.N. Central	18.3	17.2	24.5	38.7	20.9	31.4	[1]42.8	23.8	9.9	6.9	20.1	29.8	35.1	18.0	8.7
9	South Atlantic	17.8	9.0	8.8	7.3	9.1	10.2	(1)	17.0	12.6	37.5	2.7	9.3	7.9	5.6	22.2
10	E.S. Central	17.0	6.1	6.9	6.5	16.3	8.4	(1)	14.0	8.7	20.3	1.8	8.8	8.2	4.9	13.2
11	W.S. Central	14.5	14.5	18.3	14.3	19.1	10.9	[1]5.3	14.6	30.2	10.2	21.1	11.1	14.5	22.9	22.5
12	Mountain	3.6	28.8	21.6	7.1	6.1	17.1	33.5	6.2	17.6	2.4	43.2	11.4	8.3	33.5	11.7
13	Pacific	5.0	10.8	6.4	4.5	7.5	10.0	18.3	4.4	9.2	3.3	7.0	6.8	5.7	7.5	6.9
	New England:															
14	Maine	0.6	1.0	0.4	0.3	0.3	0.4	(1)	0.7	0.3	2.2	0.1	0.6	0.3	0.1	1.0
15	N.H.	0.2	0.3	0.1	0.1	0.1	0.1	(1)	0.2	0.2	0.9	(2)	0.2	0.1	0.1	0.5
16	Vt.	0.4	0.3	0.3	0.2	0.3	0.1	(1)	0.2	0.5	0.9	0.2	0.2	0.2	0.3	0.7
17	Mass.	0.4	0.3	0.1	0.1	0.2	0.2	(1)	0.3	0.1	0.6	(2)	0.3	0.1	0.1	0.3
18	R.I.	(2)	(2)	(2)	(2)	(2)	(2)	(1)	(2)	(2)	0.1	(2)	(2)	(2)	(2)	(2)
19	Conn.	0.3	0.2	0.1	0.1	0.2	0.1	(1)	0.2	0.1	0.4	(2)	0.2	0.1	0.1	0.2
	Middle Atlantic:															
20	N.Y.	2.3	1.6	1.4	1.7	2.3	1.7	(1)	2.9	1.0	2.5	0.8	2.1	1.8	1.0	1.6
21	N.J.	0.5	0.3	0.1	0.2	0.2	0.2	(1)	0.4	(2)	0.3	(2)	0.4	0.2	0.1	0.1
22	Pa.	2.7	1.5	1.2	1.6	1.6	1.9	(1)	3.1	0.7	2.9	0.4	2.1	1.7	0.6	1.6
	East North Central:															
23	Ohio	3.7	1.4	1.8	3.0	3.0	1.6	(1)	2.7	1.2	1.7	0.7	3.3	2.8	1.1	1.4
24	Ind.	3.1	1.2	1.7	3.2	3.0	1.2	(1)	2.0	1.2	1.4	0.4	3.3	2.9	0.8	1.3
25	Ill.	3.6	1.9	2.7	5.9	3.7	1.5	(1)	2.6	1.5	1.2	0.5	3.8	5.0	1.1	1.4
26	Mich.	2.9	1.9	1.5	2.3	2.9	2.0	(1)	3.3	1.6	1.9	0.3	3.1	2.3	0.8	1.7
27	Wis.	3.1	1.8	2.0	2.9	3.2	0.9	(1)	1.6	3.3	2.4	0.6	3.2	2.7	1.5	2.9
	West North Central:															
28	Minn.	3.3	2.7	2.8	5.7	2.2	1.9	(1)	3.1	2.5	2.0	0.6	6.0	4.7	1.2	2.3
29	Iowa	3.8	1.9	3.0	6.5	4.5	0.6	(1)	0.9	1.4	0.5	0.9	4.8	5.5	1.4	1.1
30	Mo.	4.3	2.3	3.0	3.6	7.4	2.2	(1)	3.6	4.3	3.2	1.5	4.0	3.9	2.7	3.9
31	N.Dak.	1.2	2.4	3.6	5.9	1.3	9.9	17.9	4.6	0.4	0.3	2.6	4.6	5.8	2.0	0.3
32	S.Dak.	1.2	2.6	3.9	5.1	1.2	2.3	1.7	2.7	0.3	0.2	5.5	3.2	4.1	3.9	0.3
33	Nebr.	2.0	2.6	4.1	5.6	2.0	4.6	7.6	2.7	0.4	0.3	5.2	3.2	5.0	3.8	0.4
34	Kans.	2.4	2.8	4.2	6.2	2.2	10.0	15.6	6.3	0.6	0.5	3.9	3.9	6.2	3.0	0.5
	South Atlantic:															
35	Del.	0.1	0.1	0.1	0.1	0.1	0.1	(1)	0.2	(2)	0.2	(2)	0.2	0.1	(2)	0.1
36	Md.	0.7	0.3	0.4	0.4	0.6	0.5	(1)	0.8	0.1	1.2	0.1	0.6	0.5	0.2	0.5
37	D.C.	(2)	(2)	(2)	(2)	(2)	(2)	(1)	(2)	(2)	(2)	(2)	(2)	(2)	(2)	(2)
38	Va.	2.8	1.3	1.3	1.0	2.3	1.4	(1)	2.4	1.0	6.3	0.6	1.5	1.2	0.9	3.1
39	W.Va.	1.5	0.8	0.7	0.4	1.1	0.5	(1)	0.9	0.9	2.3	0.6	0.7	0.5	0.7	1.5
40	N.C.	5.4	1.7	1.7	1.7	1.1	1.8	(1)	3.1	1.1	9.7	0.3	1.9	1.6	0.5	4.4
41	S.C.	2.6	1.0	1.0	1.1	0.7	1.5	(1)	2.4	0.9	5.1	0.1	1.0	1.1	0.4	2.5
42	Ga.	3.7	2.0	2.2	2.1	1.8	3.3	(1)	5.5	3.2	10.5	0.3	1.8	2.2	1.1	6.0
43	Fla.	1.1	1.8	1.4	0.5	1.4	1.0	(1)	1.7	5.4	2.1	0.8	1.7	0.7	1.9	4.1
	East South Central:															
44	Ky.	4.1	1.3	1.7	1.5	7.6	2.0	(1)	3.3	1.2	3.9	0.4	2.7	2.4	1.4	2.2
45	Tenn.	4.3	1.4	1.6	1.6	4.1	2.3	(1)	3.9	1.4	4.7	0.4	2.4	2.1	1.0	2.7
46	Ala.	3.9	1.7	1.8	1.7	2.3	2.2	(1)	3.6	2.8	7.1	0.4	1.6	1.8	1.1	4.4
47	Miss.	4.7	1.6	1.8	1.8	2.3	1.9	(1)	3.2	3.3	4.7	0.5	2.1	1.9	1.4	3.9
	West South Central:															
48	Ark.	3.4	1.8	1.6	1.7	3.6	2.0	(1)	3.3	2.4	4.2	0.4	1.8	2.0	1.2	3.1
49	La.	2.3	1.5	1.0	0.9	2.6	1.1	(1)	1.8	1.3	2.3	0.3	1.4	1.2	0.8	1.7
50	Okla.	2.6	2.3	3.1	3.5	3.3	2.8	1.9	3.4	3.7	1.0	3.1	3.0	3.4	3.2	2.7
51	Tex.	6.2	8.9	12.5	8.2	9.6	5.0	3.4	6.1	22.7	2.7	17.4	4.9	7.9	17.7	15.0
	Mountain:															
52	Mont.	0.7	4.9	5.1	2.2	1.8	7.9	16.5	2.2	2.0	0.5	9.9	2.1	2.9	7.3	1.4
53	Idaho	0.7	2.8	1.1	1.1	0.7	1.7	3.4	0.6	0.9	0.4	1.4	1.8	1.1	1.2	0.7
54	Wyo.	0.2	3.3	3.0	0.6	0.6	0.6	1.1	0.3	0.9	0.1	7.2	1.1	0.6	5.1	0.6
55	Colo.	0.8	3.5	3.3	2.0	1.4	4.9	10.1	1.5	2.1	0.5	5.4	2.4	2.3	4.3	1.5
56	N.Mex.	0.4	4.1	4.1	0.6	0.6	0.8	0.9	0.7	5.3	0.7	8.7	1.6	0.6	7.1	3.5
57	Ariz.	0.2	3.8	3.4	0.3	0.3	0.3	0.2	0.4	5.1	0.1	7.5	1.2	0.3	6.2	3.2
58	Utah	0.4	2.8	0.9	0.4	0.4	0.7	1.3	0.3	1.1	0.1	1.6	1.0	0.4	1.4	0.7
59	Nev.	0.1	3.7	0.6	0.1	0.2	0.1	0.1	0.1	0.1	(2)	1.5	0.3	0.1	1.0	(2)
	Pacific:															
60	Wash.	1.3	2.2	1.5	1.2	1.0	4.3	9.5	0.9	1.8	1.0	1.4	1.2	1.6	1.4	1.5
61	Oreg.	1.1	3.2	1.8	0.9	1.4	2.1	3.8	1.0	2.7	1.1	2.3	1.2	1.2	2.3	2.1
62	Calif.	2.5	5.3	3.2	2.3	5.1	3.6	5.0	2.6	4.7	1.2	3.3	4.4	2.9	3.8	3.3

[1] The inquiry on cultivated summer fallow was not on the questionnaires for those States in which summer fallow is negligible.
[2] 0.05 percent or less.

Table 13.—ALL LAND IN FARMS, 1950, 1945, AND 1940; CLASSIFIED ACCORDING TO USE IN 1949, 1944, AND 1939; BY DIVISIONS AND STATES

	Region, division, and State	All land in farms (acres)			Cropland harvested (acres)			Cropland pastured (acres)			Cropland not harvested and not pastured (acres)		
											1949		
		1950	1945	1940	1949	1944	1939	Cropland used only for pasture, 1949	Cropland used only for pasture plowed within 7 years, 1944	Plowable pasture, 1939	Total	Cultivated summer fallow	Other
1	U.S.....	1,158,565,852	1,141,615,364	1,060,852,374	344,398,550	352,865,765	321,242,430	69,331,844	47,449,184	131,379,940	64,107,544	[4]25,614,543	38,493,001
2	The North	440,827,903	447,715,207	435,088,277	207,887,638	212,322,529	186,535,945	29,038,982	21,259,809	63,705,208	27,841,770	[4]10,972,417	16,869,353
3	The South	393,215,174	377,794,713	370,168,461	96,598,960	102,338,942	103,289,490	30,867,088	21,108,825	46,084,758	18,905,531	[4]1,364,647	17,540,884
4	The West	324,522,775	316,105,444	255,595,636	39,911,952	38,204,294	31,416,995	9,425,774	5,080,550	21,589,974	17,360,243	[4]13,277,479	4,082,764
	Geo. Divisions:												
5	New England....	12,546,518	14,496,990	13,371,473	2,805,057	3,986,870	3,408,402	846,954	375,134	1,370,968	564,029	(4)	564,029
6	Middle Atlantic	31,855,003	34,406,249	33,638,873	12,210,785	14,441,470	13,457,221	2,850,582	1,449,629	5,017,153	2,459,029	(4)	2,459,029
7	E.N. Central...	112,097,670	115,564,303	113,655,362	59,570,114	61,116,594	55,431,484	10,861,824	9,411,217	19,108,477	4,667,312	(4)	4,667,312
8	W.N. Central...	284,328,712	283,247,665	274,422,569	133,301,682	132,777,595	114,238,838	14,479,622	10,023,829	38,208,610	20,151,400	[4]10,972,417	9,178,983
9	South Atlantic.	102,170,327	96,601,382	92,554,759	25,021,666	27,494,434	28,322,827	6,307,677	4,046,886	9,900,538	6,529,913	(4)	6,529,913
10	E.S. Central...	79,575,708	76,198,208	77,086,363	22,494,415	23,801,974	25,494,933	11,323,326	8,000,208	15,126,554	5,396,423	(4)	5,396,423
11	W.S. Central...	211,469,139	204,995,123	200,527,339	49,082,879	51,042,534	49,471,730	13,236,085	9,061,731	21,057,666	6,979,195	[4]1,364,647	5,614,548
12	Mountain.....	250,212,556	244,576,938	191,901,190	24,499,809	23,102,677	18,488,314	4,211,618	1,878,606	15,182,578	10,963,783	8,588,387	2,375,396
13	Pacific.....	74,310,219	71,528,506	63,694,446	15,412,143	15,101,617	12,928,681	5,214,156	3,201,944	6,407,396	6,396,460	4,689,092	1,707,368
	New England:												
14	Maine.....	4,181,613	4,613,175	4,223,297	932,028	1,315,562	1,146,613	221,330	73,983	319,687	253,664	(4)	253,664
15	N.H.....	1,713,731	2,017,049	1,809,314	290,199	435,748	371,611	101,428	48,412	173,073	59,079	(4)	59,079
16	Vt.....	3,527,381	3,930,514	3,666,835	858,512	1,159,888	1,022,581	219,109	92,990	400,890	78,047	(4)	78,047
17	Mass.....	1,660,389	2,078,349	1,937,963	376,036	580,608	456,267	151,049	77,123	230,025	97,291	(4)	97,291
18	R.I.....	191,052	264,734	221,913	39,782	61,725	48,753	25,512	10,450	31,698	14,994	(4)	14,994
19	Conn.....	1,272,352	1,593,169	1,512,151	308,500	433,339	362,577	128,526	72,176	215,595	60,954	(4)	60,954
	Middle Atlantic:												
20	N.Y.....	16,016,721	17,568,471	17,170,337	5,791,673	6,921,549	6,581,296	1,578,698	704,651	2,779,979	1,114,392	(4)	1,114,392
21	N.J.....	1,725,441	1,818,103	1,874,402	781,820	915,729	778,809	160,688	116,481	198,538	148,275	(4)	148,275
22	Pa.....	14,112,841	15,019,675	14,594,134	5,637,292	6,604,192	6,097,116	1,111,196	628,497	2,038,636	1,196,362	(4)	1,196,362
	East North Central:												
23	Ohio.....	20,969,411	21,927,844	21,907,523	10,295,590	10,837,062	9,771,609	2,049,304	1,867,183	4,838,108	1,033,871	(4)	1,033,871
24	Ind.....	19,658,677	20,027,015	19,800,778	11,000,662	10,912,368	9,711,028	2,050,995	1,816,551	3,701,562	776,549	(4)	776,549
25	Ill.....	30,978,495	31,602,186	31,032,572	20,364,489	20,301,602	18,270,025	2,591,475	2,150,490	4,935,691	987,461	(4)	987,461
26	Mich.....	17,269,992	18,392,227	18,037,995	7,797,346	8,520,587	7,862,858	1,982,565	1,785,748	2,875,696	1,263,231	(4)	1,263,231
27	Wis.....	23,221,095	23,615,031	22,876,494	10,112,027	10,544,975	9,815,964	2,187,485	1,791,245	2,757,420	606,200	(4)	606,200
	West North Central:												
28	Minn.....	32,883,163	33,139,997	32,606,962	19,709,121	18,558,711	18,807,114	1,559,927	1,315,865	2,840,821	1,191,685	(4)	1,191,685
29	Iowa.....	34,264,639	34,453,936	34,148,673	22,547,337	21,562,039	20,076,641	3,143,758	2,611,946	6,361,302	358,224	(4)	358,224
30	Mo.....	35,123,143	35,278,251	34,739,598	12,263,847	12,902,170	12,399,860	5,103,949	2,915,543	9,240,838	1,389,197	(4)	1,389,197
31	N.Dak.....	41,194,044	41,001,158	37,936,136	20,352,760	20,816,814	15,536,632	935,210	709,815	3,622,528	6,339,902	4,581,209	1,758,693
32	S.Dak.....	44,785,529	43,031,964	39,473,584	17,527,893	16,524,613	12,297,291	816,112	641,357	6,246,650	1,477,687	446,627	1,031,060
33	Nebr.....	47,466,828	47,752,941	47,343,981	19,406,990	19,596,324	17,304,802	1,399,626	942,301	3,735,689	2,969,854	1,948,942	1,020,912
34	Kans.....	48,611,366	48,589,418	48,173,635	21,493,734	22,816,924	17,816,498	1,521,040	887,002	5,160,782	6,424,851	3,995,639	2,429,212
	South Atlantic:												
35	Del.....	851,291	923,350	895,507	389,283	416,162	378,448	72,051	62,842	84,113	73,836	(4)	73,836
36	Md.....	4,055,529	4,199,859	4,197,827	1,531,421	1,745,261	1,608,856	447,503	393,615	600,743	306,193	(4)	306,193
37	D.C.....	1,265	1,854	2,341	266	867	1,017	86	20	214	102	(4)	102
38	Va.....	15,572,295	16,358,072	16,444,907	3,313,849	3,933,284	3,840,189	1,564,181	1,168,570	3,191,670	911,122	(4)	911,122
39	W.Va.....	8,214,626	8,719,579	8,908,803	1,218,239	1,489,919	1,564,754	786,927	311,622	2,033,299	348,515	(4)	348,515
40	N.C.....	19,317,937	18,617,932	18,845,338	5,782,407	6,126,001	6,125,386	732,664	525,691	1,230,171	1,183,324	(4)	1,183,324
41	S.C.....	11,878,793	11,021,623	11,238,697	3,959,822	4,149,321	4,321,962	494,385	237,718	604,350	931,783	(4)	931,783
42	Ga.....	25,751,055	23,675,612	23,683,631	7,098,147	7,824,189	8,802,593	1,273,027	784,245	1,512,913	2,115,701	(4)	2,115,701
43	Fla.....	16,527,536	13,083,501	8,337,708	1,728,232	1,809,430	1,679,622	936,853	562,563	643,065	659,337	(4)	659,337
	East South Central:												
44	Ky.....	19,441,774	19,724,834	20,294,016	5,053,682	5,322,477	5,271,623	5,265,003	4,038,375	6,703,335	1,282,243	(4)	1,282,243
45	Tenn.....	18,534,380	17,788,997	18,492,898	5,575,106	5,843,567	6,158,662	2,855,786	2,259,571	3,547,298	1,489,116	(4)	1,489,116
46	Ala.....	20,888,784	19,067,844	19,143,391	5,729,421	6,163,110	7,111,717	1,598,354	853,725	2,173,731	1,393,726	(4)	1,393,726
47	Miss.....	20,710,770	19,616,533	19,156,058	6,136,206	6,472,820	6,952,931	1,604,183	848,537	2,702,190	1,231,338	(4)	1,231,338
	West South Central:												
48	Ark.....	18,871,244	17,455,900	18,044,542	5,930,093	5,994,816	6,609,833	2,471,912	1,651,259	2,541,909	1,252,406	(4)	1,252,406
49	La.....	11,202,278	10,039,657	9,996,108	3,148,881	3,490,159	4,051,670	1,803,849	1,032,409	1,442,636	704,737	(4)	704,737
50	Okla.....	36,006,603	36,161,822	34,803,317	11,896,040	14,088,470	12,766,219	2,317,778	1,759,356	3,830,147	1,802,253	488,967	1,313,286
51	Tex.....	145,389,014	141,337,744	137,683,372	28,107,865	27,469,089	26,044,008	6,642,546	4,618,707	13,242,974	3,219,799	875,680	2,344,119
	Mountain:												
52	Mont.....	59,247,434	58,787,318	46,451,594	7,576,173	7,439,470	5,748,069	1,271,471	400,092	4,654,639	5,080,884	4,224,669	856,215
53	Idaho.....	13,224,192	12,503,332	10,297,745	3,647,885	3,441,661	2,935,350	484,625	322,286	779,080	1,097,245	863,269	233,976
54	Wyo.....	34,420,892	33,116,554	28,025,979	1,900,646	1,843,413	1,534,800	405,052	111,778	1,459,211	406,734	282,569	124,165
55	Colo.....	37,953,099	36,217,808	31,527,240	6,892,904	6,034,697	4,769,671	970,090	515,171	4,885,034	3,164,578	2,578,522	586,056
56	N.Mex.....	47,521,809	49,608,445	38,860,427	1,897,813	1,956,827	1,572,507	445,953	135,370	2,374,384	495,229	225,973	269,256
57	Ariz.....	39,916,440	37,856,370	25,651,092	883,717	652,049	525,974	184,010	229,607	261,499	197,870	54,777	143,093
58	Utah.....	10,865,165	10,309,107	7,302,007	1,279,469	1,247,718	966,088	305,178	127,813	395,033	468,242	345,222	123,020
59	Nev.....	7,063,525	6,178,004	3,785,106	421,202	486,842	435,855	145,239	36,489	373,698	53,001	13,386	39,615
	Pacific:												
60	Wash.....	17,369,245	16,719,870	15,181,815	4,236,705	4,290,008	3,569,803	714,538	439,381	950,815	2,769,259	2,425,594	343,665
61	Oreg.....	20,327,683	19,754,257	17,988,307	3,218,767	3,276,086	2,824,316	969,029	566,251	1,213,983	1,349,351	972,345	377,006
62	Calif.....	36,613,291	35,054,379	30,524,324	7,956,671	7,535,523	6,534,562	3,530,589	2,196,312	4,242,598	2,277,850	1,291,153	986,697

See footnotes at end of table.

Table 13.—ALL LAND IN FARMS, 1950, 1945, AND 1940; CLASSIFIED ACCORDING

	Region, division, and State	Cropland not harvested and not pastured (acres)—Con.				Woodland pastured (acres)		Woodland not pastured (acres)		Other pasture (acres)	
		Crop failure		Idle or fallow						Not cropland and not woodland, 1949	Not cropland plowed within 7 years and not woodland, 1944
		1944	1939	1944	1939	1949	1944	1949	1944		
1	**United States**	10,297,172	20,580,017	40,082,105	56,928,656	134,714,975	95,075,246	85,099,435	71,261,183	415,649,520	481,016,668
2	The North	7,125,776	12,370,079	15,268,576	26,989,217	29,321,725	27,213,545	22,355,822	18,797,812	100,588,778	120,407,212
3	The South	1,878,272	5,015,470	13,631,449	16,711,729	69,389,179	45,460,158	57,891,358	50,373,728	106,349,213	131,249,547
4	The West	1,293,124	3,194,468	11,182,080	13,227,710	36,004,071	22,401,543	4,852,255	2,089,643	208,711,529	229,359,909
	Geographic Divisions:										
5	New England	44,590	62,971	186,785	338,558	1,784,310	2,464,332	4,354,197	4,467,348	1,487,554	2,250,554
6	Middle Atlantic	236,731	277,699	1,375,964	1,881,584	2,338,207	2,536,340	4,878,011	4,697,062	5,061,879	7,363,797
7	East North Central	660,333	717,987	3,129,129	5,120,222	11,875,187	11,208,182	7,246,324	5,619,221	10,328,502	17,171,135
8	West North Central	6,184,122	11,311,422	10,576,698	19,648,853	13,324,021	11,004,691	5,877,290	4,014,181	83,710,843	93,621,726
9	South Atlantic	280,264	414,190	5,180,419	4,840,410	17,026,011	12,526,982	31,875,768	29,389,505	11,210,462	14,259,026
10	East South Central	308,558	1,062,868	4,113,016	3,787,433	11,706,196	8,993,889	17,313,640	15,107,356	7,339,955	11,954,791
11	West South Central	1,289,450	3,538,412	4,338,014	8,083,886	40,656,972	23,939,287	8,701,950	5,876,867	87,798,796	105,035,730
12	Mountain	1,131,550	2,724,852	6,242,918	7,702,808	23,662,945	14,426,834	2,010,569	434,579	179,696,239	193,260,754
13	Pacific	161,574	469,616	4,939,162	5,524,902	12,341,126	7,974,709	2,841,686	1,655,064	29,015,290	36,099,155
	New England:										
14	Maine	15,506	14,898	84,738	108,164	382,715	611,498	1,849,401	1,838,946	272,547	439,136
15	New Hampshire	6,949	7,274	18,333	38,417	295,110	445,689	744,350	755,463	148,702	231,170
16	Vermont	10,534	8,118	17,180	46,477	733,425	857,087	788,322	694,387	751,573	1,022,774
17	Massachusetts	7,859	21,655	36,949	79,868	195,074	300,151	545,062	639,929	145,105	247,090
18	Rhode Island	1,113	2,565	7,842	10,195	14,212	18,094	65,144	91,782	12,526	40,601
19	Connecticut	2,629	8,461	21,743	55,437	163,774	231,813	361,918	446,841	157,101	269,783
	Middle Atlantic:										
20	New York	161,851	132,780	577,893	742,791	1,361,541	1,523,268	2,110,934	2,100,112	3,125,881	4,350,128
21	New Jersey	15,273	28,930	89,032	150,375	43,806	39,117	276,341	258,821	124,812	175,448
22	Pennsylvania	59,607	115,989	709,039	988,418	932,860	973,955	2,490,736	2,338,129	1,811,186	2,638,221
	East North Central:										
23	Ohio	81,736	152,237	515,931	896,035	1,605,646	1,559,887	1,440,945	1,106,951	3,062,384	4,552,157
24	Indiana	131,156	168,259	680,073	1,069,150	1,659,960	1,710,087	1,217,617	963,878	1,467,491	2,475,022
25	Illinois	266,025	209,299	864,941	1,718,459	2,040,841	1,687,345	1,009,406	786,555	2,265,250	3,902,859
26	Michigan	112,468	114,888	790,835	1,045,320	2,144,821	2,275,143	1,576,047	1,226,299	1,101,459	2,287,259
27	Wisconsin	68,948	73,304	277,349	391,258	4,423,919	3,975,720	2,002,309	1,535,538	2,431,918	3,953,838
	West North Central:										
28	Minnesota	1,339,169	251,119	1,078,521	1,074,970	3,349,278	3,056,332	1,743,091	1,209,021	2,617,777	3,825,300
29	Iowa	592,989	281,947	175,222	827,945	1,902,371	1,451,738	418,130	224,757	3,730,722	5,759,280
30	Missouri	396,823	238,486	642,203	1,128,174	5,804,522	5,158,733	2,693,788	1,973,021	6,036,457	9,637,269
31	North Dakota	545,957	1,131,303	3,030,337	6,810,457	483,539	316,028	245,804	157,970	10,734,757	12,039,053
32	South Dakota	712,825	2,154,748	624,466	2,470,607	437,911	194,460	143,211	79,008	22,913,148	22,491,520
33	Nebraska	1,250,547	1,883,723	1,639,347	2,490,646	602,899	377,651	216,706	133,296	21,415,000	22,184,950
34	Kansas	1,345,812	5,370,096	3,386,602	4,846,054	743,501	449,749	416,560	237,108	16,262,982	17,684,354
	South Atlantic:										
35	Delaware	16,957	10,233	68,157	96,789	10,776	8,992	206,077	223,237	28,178	40,157
36	Maryland	12,509	30,137	212,329	344,884	163,397	127,338	1,005,620	973,937	350,833	471,767
37	District of Columbia	.....	74	36	121	47	134	219	169	77	171
38	Virginia	46,861	63,303	642,664	867,199	1,355,977	1,176,756	5,374,734	5,642,667	2,378,887	3,158,736
39	West Virginia	14,912	24,832	156,618	238,169	1,206,421	1,099,848	1,990,494	2,126,628	2,325,744	3,243,927
40	North Carolina	43,525	68,642	906,073	998,076	1,422,819	1,092,886	8,273,353	8,106,200	1,057,154	1,099,454
41	South Carolina	24,035	34,832	775,815	568,689	1,207,072	985,431	4,354,782	3,828,130	489,181	628,543
42	Georgia	90,631	110,484	1,944,360	1,264,235	4,371,298	3,508,135	8,908,851	7,214,139	1,184,817	1,610,556
43	Florida	30,834	71,653	474,367	462,248	7,288,204	4,527,462	1,761,638	1,274,398	3,395,591	4,005,715
	East South Central:										
44	Kentucky	56,414	133,181	982,620	1,104,489	1,609,178	1,172,396	3,294,119	3,352,832	1,696,363	3,683,144
45	Tennessee	80,964	203,446	1,088,919	1,249,748	1,902,208	1,333,168	3,966,399	3,719,883	1,657,286	2,447,255
46	Alabama	58,193	308,834	1,191,077	802,991	3,712,094	2,916,878	6,029,600	4,659,104	1,706,362	2,440,341
47	Mississippi	112,987	417,407	850,400	630,205	4,482,716	3,571,447	4,023,522	3,375,537	2,279,944	3,384,051
	West South Central:										
48	Arkansas	135,760	137,049	990,531	901,616	3,244,659	2,382,675	3,579,143	3,166,444	1,584,836	2,328,179
49	Louisiana	94,210	60,350	518,638	483,411	1,803,948	1,385,826	1,964,815	1,494,006	1,151,882	1,502,337
50	Oklahoma	265,545	1,253,543	850,641	1,811,454	5,018,615	4,119,493	880,038	398,854	12,744,634	13,350,734
51	Texas	793,935	2,087,470	1,978,204	4,887,405	30,589,750	16,051,293	2,277,954	817,563	72,317,444	87,854,480
	Mountain:										
52	Montana	317,306	496,854	3,161,820	3,889,481	2,754,944	985,924	404,934	99,046	41,226,673	45,556,351
53	Idaho	25,496	61,802	800,155	931,911	1,242,638	946,253	309,415	113,881	5,625,500	6,229,520
54	Wyoming	66,099	210,082	198,292	309,321	1,275,367	281,246	72,551	10,664	29,844,743	30,246,212
55	Colorado	514,117	1,559,191	1,492,956	1,684,793	2,817,391	1,310,553	429,880	94,909	22,603,154	25,416,599
56	New Mexico	170,389	260,820	239,979	364,987	7,113,989	4,646,822	597,898	83,988	36,250,813	41,614,123
57	Arizona	21,132	43,683	55,742	161,475	6,935,764	6,007,260	74,071	14,022	31,113,047	30,514,589
58	Utah	14,471	76,587	273,700	324,588	1,454,387	173,093	102,216	10,808	6,815,022	8,263,100
59	Nevada	2,540	15,833	20,274	36,252	68,465	75,683	19,604	7,261	6,217,287	5,420,260
	Pacific:										
60	Washington	26,326	61,013	2,376,664	2,598,523	2,432,934	1,861,550	859,085	473,666	5,806,543	6,802,679
61	Oregon	26,802	112,212	1,039,962	1,104,956	3,618,248	2,771,718	950,374	490,475	9,664,984	11,085,754
62	California	108,446	296,391	1,522,536	1,821,423	6,289,944	3,341,441	1,032,227	690,923	13,543,763	18,210,722

[1] Cropland harvested; cropland used only for pasture; and cropland not harvested and not pastured. [2] Cropland harvested; cropland used only for pasture plowed within 7 years; and cropland not harvested and not pastured. [3] Cropland harvested; crop failure; cropland, idle or fallow; and plowable pasture. [4] The inquiry on cultivated summer fallow was not on the questionnaires for those States in which summer fallow is negligible.

TO USE IN 1949, 1944, AND 1939, BY DIVISIONS AND STATES—Continued

Other land (acres)			Cropland (acres)			Land pastured, total (acres)		Woodland, total (acres)			
House lots, roads, wasteland, etc.		House lots, roads, wasteland, etc., and pasture other than plowable and woodland, 1939	Total cropland, 1949[1]	Cropland other than cropland pasture not plowed within 7 years, 1944[2]	Land available for crops, 1939[3]						
1949	1944					1949	1944	1949	1944	1939	
45,263,984	43,568,041	393,543,673	477,837,938	450,694,226	530,131,043	619,696,339	623,541,098	219,814,410	166,336,429	137,177,658	1
23,793,188	25,319,948	107,289,527	264,768,390	255,976,690	289,600,449	158,949,485	168,880,566	51,677,547	46,011,357	38,198,301	2
13,213,845	11,753,792	112,013,430	146,371,579	138,957,488	171,101,447	206,605,480	197,818,530	127,280,537	95,833,886	87,053,584	3
8,256,951	6,494,301	174,240,716	66,697,969	55,760,048	69,429,147	254,141,374	256,842,002	40,856,326	24,491,186	11,925,773	4
704,417	721,377	3,043,981	4,216,040	4,593,379	5,180,899	4,118,818	5,090,020	6,138,507	6,931,680	5,146,593	5
2,056,510	2,305,256	6,622,906	17,520,396	17,503,794	20,633,657	10,250,668	11,349,766	7,216,218	7,233,402	6,382,310	6
7,548,407	7,248,492	19,779,593	75,099,250	74,317,273	80,378,170	33,065,513	37,790,534	19,121,511	16,827,403	13,497,599	7
13,483,854	15,044,823	77,843,047	167,932,704	159,562,244	183,407,723	111,514,486	114,650,246	19,201,311	15,018,872	13,171,799	8
4,198,830	3,423,866	11,171,749	37,859,256	37,002,003	43,477,965	34,544,150	30,832,894	48,901,779	41,916,487	37,905,045	9
4,001,753	3,918,416	8,725,981	39,214,164	36,223,756	45,471,788	30,369,477	28,948,888	29,019,836	24,101,245	22,888,594	10
5,013,262	4,411,510	92,115,700	69,298,159	65,731,729	82,151,694	141,691,853	138,036,748	49,358,922	29,816,154	26,259,945	11
5,167,593	4,099,020	141,756,408	39,675,210	32,355,751	44,098,552	207,570,802	209,566,194	25,673,514	14,861,413	6,046,230	12
3,089,358	2,395,281	32,484,308	27,022,759	23,404,297	25,330,595	46,570,572	47,275,808	15,182,812	9,629,773	5,879,543	13
269,928	233,806	850,608	1,407,022	1,489,789	1,589,362	876,592	1,124,617	2,232,116	2,450,444	1,783,327	14
74,863	75,285	358,826	450,706	509,442	590,375	545,240	725,271	1,039,460	1,201,152	860,113	15
98,393	75,674	1,014,978	1,155,668	1,280,592	1,478,066	1,704,107	1,972,851	1,521,747	1,551,474	1,173,791	16
150,772	188,640	433,286	624,376	702,539	787,815	491,228	624,364	740,136	940,080	716,862	17
18,882	33,127	37,541	80,288	81,130	93,211	52,250	69,145	79,356	109,876	91,161	18
91,579	114,845	348,742	497,980	529,887	642,070	449,401	573,772	525,692	678,654	521,339	19
933,602	1,029,019	3,911,168	8,484,763	8,365,944	10,236,846	6,066,120	6,778,047	3,472,475	3,623,380	3,022,323	20
189,699	208,202	293,529	1,090,783	1,136,515	1,156,652	329,306	331,046	320,147	297,938	424,221	21
933,209	1,068,035	2,418,209	7,944,850	8,001,335	9,240,159	3,855,242	4,240,673	3,423,596	3,312,084	2,935,766	22
1,481,671	1,406,937	3,836,050	13,378,765	13,301,912	15,657,989	6,717,334	7,979,227	3,046,591	2,666,838	2,413,484	23
1,485,403	1,337,880	2,810,572	13,828,206	13,540,148	14,649,999	5,178,446	6,001,660	2,877,577	2,673,965	2,340,207	24
1,719,573	1,642,369	3,986,196	23,943,425	23,583,058	25,133,474	6,897,566	7,740,694	3,050,247	2,473,900	1,912,902	25
1,404,523	1,393,888	3,429,104	11,043,142	11,209,638	11,898,762	5,228,845	6,348,150	3,720,868	3,501,442	2,710,129	26
1,457,237	1,467,418	5,717,671	12,905,712	12,682,517	13,037,946	9,043,322	9,720,803	6,426,228	5,511,258	4,120,877	27
2,712,284	2,757,078	6,701,133	22,460,733	22,292,266	22,974,024	7,526,982	8,197,497	5,092,369	4,265,353	2,931,805	28
2,164,097	2,075,965	5,300,395	26,049,319	24,942,196	27,547,835	8,776,851	9,822,964	2,320,501	1,676,495	1,300,443	29
1,831,383	1,652,489	4,780,201	18,756,993	16,856,739	23,007,358	16,944,928	17,711,545	8,498,310	7,131,754	6,952,039	30
2,102,072	3,385,184	10,449,259	27,627,872	25,102,923	27,100,920	12,153,506	13,064,896	729,343	473,998	385,957	31
1,469,567	1,763,715	15,963,889	19,821,692	18,503,261	23,169,296	24,167,171	23,327,337	581,122	273,468	340,399	32
1,455,753	1,628,525	21,379,021	23,776,470	23,428,519	25,414,860	23,417,525	23,504,902	819,605	510,947	550,100	33
1,748,698	1,781,867	13,269,149	29,439,625	28,436,340	34,193,430	18,527,523	19,021,105	1,160,061	686,857	711,056	34
71,090	86,846	100,563	535,170	564,118	569,583	111,005	111,991	216,853	232,229	225,361	35
250,562	263,103	470,971	2,285,117	2,363,714	2,584,620	961,733	992,720	1,169,017	1,101,275	1,142,236	36
468	457	529	454	923	1,426	210	325	266	303	386	37
673,545	588,534	1,720,843	5,789,152	5,791,379	7,962,361	5,299,045	5,504,062	6,730,711	6,819,423	6,761,703	38
338,286	276,105	2,053,411	2,353,681	1,973,071	3,861,054	4,319,092	4,655,397	3,196,915	3,226,476	2,994,338	39
866,216	718,102	1,329,686	7,698,395	7,601,290	8,422,275	3,212,637	2,718,031	9,696,172	9,199,086	9,093,377	40
441,768	392,630	845,955	5,385,990	5,186,889	5,529,833	2,190,638	1,851,692	5,561,854	4,813,561	4,862,909	41
799,214	699,357	1,818,631	10,486,875	10,643,425	11,690,225	6,829,142	5,902,936	13,280,149	10,722,274	10,174,775	42
757,681	398,732	2,831,160	3,324,422	2,877,194	2,856,588	11,620,648	9,095,740	9,049,842	5,801,860	2,649,960	43
1,241,186	1,116,576	2,489,184	11,600,928	10,399,886	13,212,628	8,570,544	8,893,915	4,903,297	4,525,228	4,592,204	44
1,088,479	1,015,670	2,114,639	9,920,008	9,273,021	11,159,154	6,415,280	6,039,994	5,868,607	5,053,051	5,219,105	45
719,227	785,416	1,736,954	8,721,501	8,266,105	10,397,273	7,016,810	6,210,944	9,741,694	7,575,982	7,009,164	46
952,861	1,000,754	2,385,204	8,971,727	8,284,744	10,702,733	8,366,843	7,804,035	8,506,238	6,946,984	6,068,121	47
808,195	806,236	1,683,120	9,654,411	8,772,366	10,190,407	7,301,407	6,362,113	6,823,802	5,549,119	6,171,015	48
624,166	522,072	1,007,922	5,657,467	5,135,416	6,038,067	4,759,679	3,920,572	3,768,763	2,879,832	2,950,119	49
1,347,245	1,328,729	12,077,065	16,016,071	16,964,012	19,661,363	20,081,027	19,229,583	5,898,653	4,518,347	3,064,889	50
2,233,656	1,754,473	77,347,593	37,970,210	34,859,935	46,261,857	109,549,740	108,524,480	32,867,704	16,868,856	14,073,922	51
932,355	827,309	30,525,206	13,928,528	11,318,688	14,789,043	45,253,088	46,942,367	3,159,878	1,084,970	1,137,345	52
816,884	624,080	4,897,919	5,229,755	4,589,598	4,708,143	7,352,763	7,498,059	1,552,053	1,060,134	691,683	53
515,799	358,850	24,126,026	2,712,432	2,219,582	3,513,414	31,525,162	30,639,236	1,347,918	291,910	386,539	54
1,075,102	838,806	17,532,005	11,027,572	8,556,941	12,898,689	26,390,635	27,242,323	3,247,271	1,405,462	1,096,546	55
720,114	760,947	32,805,737	2,838,995	2,502,565	4,572,698	43,810,755	46,396,315	7,711,887	4,730,810	1,481,992	56
527,961	361,969	23,511,003	1,265,597	958,530	992,631	38,232,821	36,751,456	7,009,835	6,021,282	1,147,458	57
440,651	198,404	5,460,519	2,052,889	1,663,702	1,762,296	8,574,587	8,564,006	1,556,603	183,901	79,192	58
138,727	128,655	2,897,993	619,442	546,145	861,638	6,430,991	5,532,432	88,069	82,944	25,475	59
550,181	449,596	6,541,115	7,720,502	7,132,379	7,180,154	8,954,015	9,103,610	3,292,019	2,335,216	1,460,546	60
556,930	497,209	10,650,933	5,537,147	4,909,101	5,255,467	14,252,261	14,423,723	4,568,622	3,262,193	2,081,907	61
1,982,247	1,448,476	15,292,260	13,765,110	11,362,817	12,894,974	23,364,296	23,748,475	7,322,171	4,032,364	2,337,090	62

Table 14.—PERCENT OF ALL LAND IN FARMS REPRESENTED BY THE SEVERAL CLASSES OF LAND ACCORDING TO USE, BY DIVISIONS AND STATES: 1949, 1944, AND 1939

[Base data in table 13]

	Region, division, and State	Cropland harvested			Cropland pastured			Cropland not harvested and not pastured							Woodland pastured	
								1949			Crop failure		Idle or fallow			
		1949	1944	1939	Cropland used only for pasture, 1949	Cropland used only for pasture plowed within 7 years, 1944	Plowable pasture, 1939	Total	Cultivated summer fallow	Other	1944	1939	1944	1939	1949	1944
1	**United States**	29.7	30.9	30.3	6.0	4.2	12.4	5.5	[4]2.2	3.3	0.9	1.9	3.5	5.4	11.6	8.3
2	The North	47.2	47.4	42.9	6.6	4.7	14.6	6.3	[4]2.5	3.8	1.6	2.8	3.4	6.2	6.7	6.1
3	The South	24.6	27.1	27.9	7.8	5.6	12.4	4.8	[4]0.3	4.5	0.5	1.4	3.6	4.5	17.6	12.0
4	The West	12.3	12.1	12.3	2.9	1.6	8.4	5.3	[4]4.1	1.3	0.4	1.2	3.5	5.2	11.1	7.1
	Geographic Divisions:															
5	New England	22.4	27.5	25.5	6.8	2.6	10.3	4.5	(4)	4.5	0.3	0.5	1.3	2.5	14.2	17.0
6	Middle Atlantic	38.3	42.0	40.0	8.9	4.2	14.9	7.7	(4)	7.7	0.7	0.8	4.0	5.6	7.3	7.4
7	East North Central	53.1	52.9	48.8	9.7	8.1	16.8	4.2	(4)	4.2	0.6	0.6	2.7	4.5	10.6	9.7
8	West North Central	46.9	46.9	41.6	5.1	3.5	13.9	7.1	[4]3.9	3.2	2.2	4.1	3.7	7.2	4.7	3.9
9	South Atlantic	24.5	28.5	30.6	6.2	4.2	10.7	6.4	(4)	6.4	0.3	0.4	5.4	5.2	16.7	13.0
10	East South Central	28.3	31.2	33.1	14.2	10.5	19.6	6.8	(4)	6.8	0.4	1.4	5.4	4.9	14.7	11.8
11	West South Central	23.2	24.9	24.7	6.3	4.4	10.5	3.3	[4]0.6	2.7	0.6	1.8	2.1	4.0	19.2	11.7
12	Mountain	9.8	9.4	9.6	1.7	0.8	7.9	4.4	3.4	0.9	0.5	1.4	2.6	4.0	9.5	5.9
13	Pacific	20.7	21.1	20.3	7.0	4.5	10.1	8.6	6.3	2.3	0.2	0.7	6.9	8.7	16.6	11.1
	New England:															
14	Maine	22.3	28.5	27.1	5.3	1.6	7.6	6.1	(4)	6.1	0.3	0.4	1.8	2.6	9.2	13.3
15	New Hampshire	16.9	21.6	20.5	5.9	2.4	9.6	3.4	(4)	3.4	0.3	0.4	0.9	2.1	17.2	22.1
16	Vermont	24.3	29.5	27.9	6.2	2.4	10.9	2.2	(4)	2.2	0.3	0.2	0.4	1.3	20.8	21.8
17	Massachusetts	22.6	27.9	23.5	9.6	3.7	11.9	5.9	(4)	5.9	0.4	1.1	1.8	4.1	11.7	14.4
18	Rhode Island	20.8	23.3	22.0	13.4	3.9	14.3	7.8	(4)	7.8	0.4	1.2	3.0	4.6	7.4	6.8
19	Connecticut	24.2	27.2	24.0	10.1	4.5	14.3	4.8	(4)	4.8	0.2	0.6	1.4	3.7	12.9	14.6
	Middle Atlantic:															
20	New York	36.2	39.4	38.3	9.9	4.0	16.2	7.0	(4)	7.0	0.9	0.8	3.3	4.3	8.5	8.7
21	New Jersey	45.3	50.4	41.5	9.3	6.4	10.6	8.6	(4)	8.6	0.8	1.5	4.9	8.0	2.5	2.2
22	Pennsylvania	39.9	44.0	41.8	7.9	4.2	14.0	8.5	(4)	8.5	0.4	0.8	4.7	6.8	6.6	6.5
	East North Central:															
23	Ohio	49.1	49.4	44.6	9.8	8.5	22.1	4.9	(4)	4.9	0.4	0.7	2.4	4.1	7.7	7.1
24	Indiana	56.0	54.5	49.0	10.4	9.1	18.7	4.0	(4)	4.0	0.7	0.8	3.4	5.4	8.4	8.5
25	Illinois	65.7	64.2	58.9	8.4	6.8	15.9	3.2	(4)	3.2	0.8	0.7	2.7	5.5	6.6	5.3
26	Michigan	45.1	46.3	43.6	11.5	9.7	15.9	7.3	(4)	7.3	0.6	0.6	4.3	5.8	12.4	12.4
27	Wisconsin	43.5	44.7	42.9	9.4	7.6	12.1	2.6	(4)	2.6	0.3	0.3	1.2	1.7	19.1	16.8
	West North Central:															
28	Minnesota	59.9	56.0	57.7	4.7	4.0	8.7	3.6	(4)	3.6	4.0	0.8	3.3	3.3	10.2	9.2
29	Iowa	65.8	62.6	58.8	9.2	7.6	18.6	1.0	(4)	1.0	1.7	0.8	0.5	2.4	5.6	4.2
30	Missouri	34.9	36.6	35.7	14.5	8.3	26.6	4.0	(4)	4.0	1.1	0.7	1.8	3.2	16.5	14.6
31	North Dakota	49.4	50.8	41.0	2.3	1.7	9.5	15.4	11.1	4.3	1.3	3.0	7.4	18.0	1.2	0.8
32	South Dakota	39.1	38.4	31.2	1.8	1.5	15.8	3.3	1.0	2.3	1.7	5.5	1.5	6.3	1.0	0.5
33	Nebraska	40.9	41.0	36.6	2.9	2.0	7.9	6.3	4.1	2.2	2.6	4.0	3.4	5.3	1.3	0.8
34	Kansas	44.2	47.0	37.0	3.1	1.8	12.8	13.2	8.2	5.0	2.8	11.1	7.0	10.1	1.5	0.9
	South Atlantic:															
35	Delaware	45.7	45.1	42.3	8.5	6.8	9.4	8.7	(4)	8.7	1.8	1.1	7.4	10.8	1.3	1.0
36	Maryland	37.8	41.6	38.3	11.0	9.4	14.3	7.5	(4)	7.5	0.3	0.7	5.1	8.2	4.0	3.0
37	District of Columbia	21.0	46.8	43.4	6.8	1.1	9.1	8.1	(4)	8.1	.....	3.2	1.9	5.2	3.7	7.2
38	Virginia	21.3	24.0	23.4	10.0	7.1	19.4	5.9	(4)	5.9	0.3	0.4	3.9	5.3	8.7	7.2
39	West Virginia	14.8	17.1	17.6	9.6	3.6	22.8	4.2	(4)	4.2	0.2	0.3	1.8	2.7	14.7	12.6
40	North Carolina	29.9	32.9	32.5	3.8	2.8	6.5	6.1	(4)	6.1	0.2	0.4	4.9	5.3	7.4	5.9
41	South Carolina	33.3	37.6	38.5	4.2	2.2	5.4	7.8	(4)	7.8	0.2	0.3	7.0	5.1	10.2	8.9
42	Georgia	27.6	33.0	37.2	4.9	3.3	6.4	8.2	(4)	8.2	0.4	0.5	8.2	5.3	17.0	14.8
43	Florida	10.5	13.8	20.1	5.7	4.3	7.7	4.0	(4)	4.0	0.2	0.9	3.6	5.5	44.1	34.6
	East South Central:															
44	Kentucky	26.0	27.0	26.0	27.1	20.5	33.0	6.6	(4)	6.6	0.3	0.7	5.0	5.4	8.3	5.9
45	Tennessee	30.1	32.8	33.3	15.4	12.7	19.2	8.0	(4)	8.0	0.5	1.1	6.1	6.8	10.3	7.5
46	Alabama	27.4	32.3	37.1	7.7	4.5	11.4	6.7	(4)	6.7	0.3	1.6	6.2	4.2	17.8	15.3
47	Mississippi	29.6	33.0	36.3	7.7	4.3	14.1	5.9	(4)	5.9	0.6	2.2	4.3	3.3	21.6	18.2
	West South Central:															
48	Arkansas	31.4	34.3	36.6	13.1	9.5	14.1	6.6	(4)	6.6	0.8	0.8	5.7	5.0	17.2	13.6
49	Louisiana	28.1	34.8	40.5	16.1	10.3	14.4	6.3	(4)	6.3	0.9	0.6	5.2	4.8	16.1	13.8
50	Oklahoma	33.0	39.0	36.7	6.4	4.9	11.0	5.0	1.4	3.6	0.7	3.6	2.4	5.2	13.9	11.4
51	Texas	19.3	19.4	18.9	4.7	3.3	9.6	2.2	0.6	1.6	0.6	1.5	1.4	3.5	21.0	11.4
	Mountain:															
52	Montana	12.8	12.7	12.4	2.1	0.7	10.0	8.6	7.1	1.4	0.5	1.1	5.4	8.4	4.6	1.7
53	Idaho	27.6	27.5	28.5	3.7	2.6	7.6	8.3	6.5	1.8	0.2	0.6	6.4	9.0	9.4	7.6
54	Wyoming	5.5	5.6	5.5	1.2	0.3	5.2	1.2	0.8	0.4	0.2	0.7	0.6	1.1	3.7	0.8
55	Colorado	18.2	16.7	15.1	2.6	1.4	15.5	8.3	6.8	1.5	1.4	4.9	4.1	5.3	7.4	3.6
56	New Mexico	4.0	3.9	4.0	0.9	0.3	6.1	1.0	0.5	0.6	0.3	0.7	0.5	0.9	15.0	9.4
57	Arizona	2.2	1.7	2.1	0.5	0.6	1.0	0.5	0.1	0.4	0.1	0.2	0.1	0.6	17.4	15.9
58	Utah	11.8	12.1	13.2	2.8	1.2	5.4	4.3	3.2	1.1	0.1	1.0	2.7	4.4	13.4	1.7
59	Nevada	6.0	7.9	11.5	2.1	0.6	9.9	0.8	0.2	0.6	(5)	0.4	0.3	1.0	1.0	1.2
	Pacific:															
60	Washington	24.4	25.7	23.5	4.1	2.6	6.3	15.9	14.0	2.0	0.2	0.4	14.2	17.1	14.0	11.1
61	Oregon	15.8	16.6	15.7	4.8	2.9	6.7	6.6	4.8	1.9	0.1	0.6	5.3	6.1	17.8	14.0
62	California	21.7	21.5	21.4	9.6	6.3	13.9	6.2	3.5	2.7	0.3	1.0	4.3	6.0	17.2	9.5

See footnotes at end of table.

Table 14.—PERCENT OF ALL LAND IN FARMS REPRESENTED BY THE SEVERAL CLASSES OF LAND ACCORDING TO USE, BY DIVISIONS AND STATES: 1949, 1944, AND 1939—Continued

[Base data in table 13]

	Region, division, and State	Woodland not pastured		Other pasture		Other land			Cropland			Land pastured, total		Woodland, total		
				Not cropland and not woodland, 1949	Not cropland plowed within 7 years and not woodland, 1944	House lots, roads, wasteland, etc.		House lots, roads, wasteland, etc., and pasture other than plowable and woodland, 1939	Total, 1949[1]	Cropland other than cropland pasture not plowed within 7 years, 1944[2]	Land available for crops, 1939[3]					
		1949	1944			1949	1944					1949	1944	1949	1944	1939
1	U.S.	7.3	6.2	35.9	42.1	3.9	3.8	37.1	41.2	39.5	50.0	53.5	54.6	19.0	14.6	12.9
2	The North	5.1	4.2	22.8	26.9	5.4	5.7	24.7	60.1	57.2	66.6	36.1	37.7	11.7	10.3	8.8
3	The South	14.7	13.3	27.0	34.7	3.4	3.1	30.3	37.2	36.8	46.2	52.5	52.4	32.4	25.4	23.5
4	The West	1.5	0.7	64.3	72.6	2.5	2.1	68.2	20.6	17.6	27.2	78.3	81.3	12.6	7.7	4.7
	Geo. Divisions:															
5	New England	34.7	30.8	11.9	15.5	5.6	5.0	22.8	33.6	31.7	38.7	32.8	35.1	48.9	47.8	38.5
6	Middle Atlantic	15.3	13.7	15.9	21.4	6.5	6.7	19.7	55.0	50.9	61.3	32.2	33.0	22.7	21.0	19.0
7	E.N. Central	6.5	4.9	9.2	14.9	6.7	6.3	17.4	67.0	64.3	70.7	29.5	32.7	17.1	14.6	11.9
8	W.N. Central	2.1	1.4	29.4	33.1	4.7	5.3	28.4	59.1	56.3	66.8	39.2	40.5	6.8	5.3	4.8
9	South Atlantic	31.2	30.4	11.0	14.8	4.1	3.5	12.1	37.1	38.3	47.0	33.8	31.9	47.9	43.4	41.0
10	E.S. Central	21.8	19.8	9.2	15.7	5.0	5.1	11.3	49.3	47.5	59.0	38.2	38.0	36.5	31.6	29.7
11	W.S. Central	4.1	2.9	41.5	51.2	2.4	2.2	45.9	32.8	32.1	41.0	67.0	67.3	23.3	14.5	13.1
12	Mountain	0.8	0.2	71.8	79.0	2.1	1.7	73.9	15.9	13.2	23.0	83.0	85.7	10.3	6.1	3.2
13	Pacific	3.8	2.3	39.0	50.5	4.2	3.3	51.0	36.4	32.7	39.8	62.7	66.1	20.4	13.5	9.2
	New England:															
14	Maine	44.2	39.9	6.5	9.5	6.5	5.1	20.1	33.6	32.3	37.6	21.0	24.4	53.4	53.1	42.2
15	N.H.	43.4	37.5	8.7	11.5	4.4	3.7	19.8	26.3	25.3	32.6	31.8	36.0	60.7	59.5	47.5
16	Vt.	22.3	17.7	21.3	26.0	2.8	1.9	27.7	32.8	32.6	40.3	48.3	50.2	43.1	39.5	32.0
17	Mass.	32.8	30.8	8.7	11.9	9.1	9.1	22.4	37.6	33.8	40.7	29.6	30.0	44.6	45.2	37.0
18	R.I.	34.1	34.7	6.6	15.3	9.9	12.5	16.9	42.0	30.6	42.0	27.3	26.1	41.5	41.5	41.1
19	Conn.	28.4	28.0	12.3	16.9	7.2	7.2	23.1	39.1	33.3	42.5	35.3	36.0	41.3	42.6	34.5
	Middle Atlantic:															
20	N.Y.	13.2	12.0	19.5	25.9	5.8	5.9	22.8	53.0	47.6	59.6	37.9	38.6	21.7	20.6	17.6
21	N.J.	16.0	14.2	7.2	9.7	11.0	11.5	15.7	63.2	62.5	61.7	19.1	18.2	18.6	16.4	22.6
22	Pa.	17.6	15.6	12.8	17.6	6.6	7.1	16.6	56.3	53.3	63.3	27.3	28.2	24.3	22.1	20.1
	East North Central:															
23	Ohio	6.9	5.0	14.6	20.8	7.1	6.4	17.5	63.8	60.7	71.5	32.0	36.4	14.5	12.2	11.0
24	Ind.	6.2	4.8	7.5	12.4	7.6	6.7	14.2	70.3	67.6	74.0	26.3	30.0	14.6	13.4	11.8
25	Ill.	3.3	2.5	7.3	12.3	5.6	5.2	12.8	77.3	74.6	81.0	22.3	24.5	9.8	7.8	6.2
26	Mich.	9.1	6.7	6.4	12.4	8.1	7.6	19.0	63.9	60.9	66.0	30.3	34.5	21.5	19.0	15.0
27	Wis.	8.6	6.5	10.5	16.7	6.3	6.2	25.0	55.6	53.7	57.0	38.9	41.2	27.7	23.3	18.0
	West North Central:															
28	Minn.	5.3	3.6	8.0	11.5	8.2	8.3	20.6	68.3	67.3	70.5	22.9	24.7	15.5	12.9	9.0
29	Iowa	1.2	0.7	10.9	16.7	6.3	6.0	15.5	76.0	72.4	80.7	25.6	28.5	6.8	4.9	3.8
30	Mo.	7.7	5.6	17.2	27.3	5.2	4.7	13.8	53.4	47.8	66.2	48.2	50.2	24.2	20.2	20.0
31	N.Dak.	0.6	0.4	26.1	29.4	5.1	8.3	27.5	67.1	61.2	71.4	29.5	31.9	1.8	1.2	1.0
32	S.Dak.	0.3	0.2	51.2	52.3	3.3	4.1	40.4	44.3	43.0	58.7	54.0	54.2	1.3	0.6	0.9
33	Nebr.	0.5	0.3	45.1	46.5	3.1	3.4	45.2	50.1	49.1	53.7	49.3	49.2	1.7	1.1	1.2
34	Kans.	0.9	0.5	33.5	36.4	3.6	3.7	27.5	60.6	58.5	71.0	38.1	39.1	2.4	1.4	1.5
	South Atlantic:															
35	Del.	24.2	24.2	3.3	4.3	8.4	9.4	11.2	62.9	61.1	63.6	13.0	12.1	25.5	25.2	25.2
36	Md.	24.8	23.2	8.7	11.2	6.2	6.3	11.2	56.3	56.3	61.6	23.7	23.6	28.8	26.2	27.2
37	D.C.	17.3	9.1	6.1	9.2	37.0	24.6	22.6	35.9	49.8	60.9	16.6	17.5	21.0	16.3	16.5
38	Va.	34.5	34.5	15.3	19.3	4.3	3.6	10.5	37.2	35.4	48.4	34.0	33.6	43.2	41.7	41.1
39	W.Va.	24.2	24.4	28.3	37.2	4.1	3.2	23.0	28.7	22.6	43.3	52.6	53.4	38.9	37.0	33.6
40	N.C.	42.8	43.5	5.5	5.9	4.5	3.9	7.1	39.9	40.8	44.7	16.6	14.6	50.2	49.4	48.3
41	S.C.	36.7	34.7	4.1	5.7	3.7	3.6	7.5	45.3	47.1	49.2	18.4	16.8	46.8	43.7	43.3
42	Ga.	34.6	30.5	4.6	6.8	3.1	3.0	7.7	40.7	45.0	49.4	26.5	24.9	51.6	45.3	43.0
43	Fla.	10.7	9.7	20.5	30.6	4.6	3.0	34.0	20.1	22.0	34.3	70.3	69.5	54.8	44.3	31.8
	East South Central:															
44	Ky.	16.9	17.0	8.7	18.7	6.4	5.7	12.3	59.7	52.7	65.1	44.1	45.1	25.2	22.9	22.6
45	Tenn.	21.4	20.9	8.9	13.8	5.9	5.7	11.4	53.5	52.1	60.3	34.6	34.0	31.7	28.4	28.2
46	Ala.	28.9	24.4	8.2	12.8	3.4	4.1	9.1	41.8	43.4	54.3	33.6	32.6	46.6	39.7	36.6
47	Miss.	19.4	17.2	11.0	17.3	4.6	5.1	12.5	43.3	42.2	55.9	40.4	39.8	41.1	35.4	31.7
	West South Central:															
48	Ark.	19.0	18.1	8.4	13.3	4.3	4.6	9.3	51.2	50.3	56.5	38.7	36.4	36.2	31.8	34.2
49	La.	17.5	14.9	10.3	15.0	5.6	5.2	10.1	50.5	51.2	60.4	42.5	39.1	33.6	28.7	29.5
50	Okla.	2.4	1.1	35.4	36.9	3.7	3.7	34.7	44.5	46.9	56.5	55.8	53.2	16.4	12.5	8.8
51	Tex.	1.6	0.6	49.7	62.2	1.5	1.2	56.2	26.1	24.7	33.6	75.3	76.8	22.6	11.9	10.2
	Mountain:															
52	Mont.	0.7	0.2	69.6	77.5	1.6	1.4	65.7	23.5	19.3	31.8	76.4	79.9	5.3	1.8	2.4
53	Idaho	2.3	0.9	42.5	49.8	6.2	5.0	47.6	39.5	36.7	45.7	55.6	60.0	11.7	8.5	6.7
54	Wyo.	0.2	(5)	86.7	91.3	1.5	1.1	86.1	7.9	6.7	12.5	91.6	92.5	3.9	0.9	1.4
55	Colo.	1.1	0.3	59.6	70.2	2.8	2.3	55.6	29.1	23.6	40.9	69.5	75.2	8.6	3.9	3.5
56	N.Mex.	1.3	0.2	76.3	83.9	1.5	1.5	84.4	6.0	5.0	11.8	92.2	93.5	16.2	9.5	3.8
57	Ariz.	0.2	(5)	77.9	80.6	1.3	1.0	91.7	3.2	2.5	3.9	95.8	97.1	17.6	15.9	4.5
58	Utah	0.9	0.1	62.7	80.2	4.1	1.9	74.8	18.9	16.1	24.1	78.9	83.1	14.3	1.8	1.1
59	Nev.	0.3	0.1	88.0	87.7	2.0	2.1	76.6	8.8	8.8	22.8	91.0	89.6	1.2	1.3	0.7
	Pacific:															
60	Wash.	4.9	2.8	33.4	40.7	3.2	2.7	43.1	44.4	42.7	47.3	51.6	54.4	19.0	14.0	9.6
61	Oreg.	4.7	2.5	47.5	56.1	2.7	2.5	59.2	27.2	24.9	29.2	70.1	73.0	22.5	16.5	11.6
62	Calif.	2.8	2.0	37.0	51.9	5.4	4.1	50.1	37.6	32.4	42.2	63.8	67.7	20.0	11.5	7.7

[1] Cropland harvested; cropland used only for pasture; and cropland not harvested and not pastured. [2] Cropland harvested; cropland used only for pasture plowed within 7 years; and cropland not harvested and not pastured. [3] Cropland harvested; crop failure; cropland, idle or fallow; and plowable pasture. [4] The inquiry on cultivated summer fallow was not on the questionnaires for those States in which summer fallow is negligible. [5] 0.05 percent or less.

Table 15.—NUMBER OF FARMS REPORTING THE SEVERAL CLASSES OF LAND

	Region, division, and State	Cropland harvested			Cropland pastured			Cropland not harvested and not pastured						
								1949			Crop failure		Idle or fallow	
		1949	1944	1939	Cropland used only for pasture, 1949	Cropland used only for pasture plowed within 7 years, 1944	Plowable pasture, 1939	Total	Cultivated summer fallow	Other	1944	1939	1944	1939
1	U.S.....	4,734,398	5,363,490	5,713,255	2,115,000	1,644,535	3,290,587	1,552,212	[4]207,041	1,409,817	385,727	604,404	1,107,224	1,652,219
2	The North	2,050,130	2,293,193	2,420,179	1,009,688	815,708	1,653,628	617,509	[4]107,935	548,899	241,003	297,207	415,481	690,262
3	The South	2,306,495	2,653,638	2,855,366	960,124	721,739	1,435,232	801,201	[4]25,822	781,962	117,685	246,181	608,464	834,102
4	The West	377,773	416,659	437,710	145,188	107,088	201,727	133,502	[4]73,284	78,956	27,039	61,016	83,279	127,855
	Geo. Divisions:													
5	New England....	88,334	142,314	124,081	37,832	16,989	55,872	25,589	([4])	25,589	4,454	5,989	12,161	20,757
6	Middle Atlantic	262,795	321,958	327,170	118,471	66,990	195,481	106,109	([4])	106,109	20,145	27,081	62,757	94,209
7	E.N. Central...	800,362	871,323	943,226	467,659	403,004	700,828	214,809	([4])	214,809	48,861	61,495	149,457	246,086
8	W.N. Central...	898,639	957,598	1,025,702	385,726	328,725	701,447	271,002	[4]107,935	202,392	167,543	202,642	191,106	329,210
9	South Atlantic.	855,113	987,920	981,600	290,139	190,988	431,492	342,236	([4])	342,236	29,285	40,322	270,198	308,656
10	E.S. Central...	822,125	903,646	984,731	387,437	299,584	547,991	276,651	([4])	276,651	29,390	106,658	210,735	237,979
11	W.S. Central...	629,257	762,072	889,035	282,548	231,167	455,749	182,314	[4]25,822	163,075	59,010	99,201	127,531	287,467
12	Mountain.....	169,537	183,454	199,278	56,278	42,850	98,086	69,776	46,648	35,109	20,359	49,601	48,477	71,879
13	Pacific.....	208,236	233,205	238,432	88,910	64,238	103,641	63,726	26,636	43,847	6,680	11,415	34,802	55,976
	New England:													
14	Maine.....	27,880	39,882	36,964	12,310	4,493	15,646	9,803	([4])	9,803	1,362	1,298	4,787	6,132
15	N.H.....	11,459	17,800	15,485	4,658	1,562	6,006	2,840	([4])	2,840	700	601	1,173	2,050
16	Vt.....	17,997	25,603	22,981	6,397	2,687	11,008	2,761	([4])	2,761	610	607	769	1,639
17	Mass.....	16,706	35,002	27,403	7,661	4,421	11,702	5,841	([4])	5,841	1,214	2,206	3,063	6,463
18	R.I.....	1,809	3,240	2,606	1,097	515	1,460	724	([4])	724	109	254	628	645
19	Conn.....	12,483	20,787	18,642	5,709	3,311	10,050	3,620	([4])	3,620	459	1,023	1,741	3,828
	Middle Atlantic:													
20	N.Y.....	114,003	140,324	145,270	51,603	27,511	92,436	42,024	([4])	42,024	12,376	13,022	23,680	34,140
21	N.J.....	17,470	21,467	21,197	8,342	5,196	10,703	8,926	([4])	8,926	1,429	3,554	4,913	9,116
22	Pa.....	131,322	160,167	160,703	58,526	34,283	92,342	55,159	([4])	55,159	6,340	10,505	34,164	50,953
	East North Central:													
23	Ohio.....	176,152	198,385	216,813	90,650	76,741	164,752	53,678	([4])	53,678	8,158	13,905	30,116	50,726
24	Ind.....	142,402	150,116	166,977	91,480	78,328	138,133	38,180	([4])	38,180	9,533	12,987	32,190	50,561
25	Ill.....	174,736	183,056	198,486	101,403	80,096	160,433	37,402	([4])	37,402	11,107	13,136	32,673	65,087
26	Mich.....	144,239	165,709	178,187	85,404	78,013	119,224	58,736	([4])	58,736	11,764	12,551	41,685	59,245
27	Wis.....	162,833	174,057	182,763	98,722	89,826	118,286	26,813	([4])	26,813	8,299	8,916	12,793	20,467
	West North Central:													
28	Minn.....	170,463	181,403	191,021	66,749	58,426	108,800	34,566	([4])	34,566	51,984	15,556	37,898	39,450
29	Iowa.....	190,553	196,604	204,949	109,575	91,744	167,143	16,905	([4])	16,905	26,649	16,027	8,406	36,065
30	Mo.....	191,678	210,571	232,877	116,659	83,148	200,524	46,424	([4])	46,424	13,413	14,487	25,684	47,729
31	N.Dak.....	63,927	67,847	71,757	15,285	13,193	37,943	51,377	46,592	20,570	8,398	23,390	40,699	61,758
32	S.Dak.....	63,553	66,211	67,022	13,880	15,391	43,521	18,414	7,964	13,228	15,583	30,896	11,938	35,439
33	Nebr.....	100,984	106,013	115,202	33,447	43,135	67,582	39,396	19,620	26,359	26,893	41,306	28,105	53,859
34	Kans.....	117,481	128,949	142,874	30,131	23,688	75,934	63,920	33,759	44,340	24,623	60,980	38,376	54,910
	South Atlantic:													
35	Del.....	6,448	8,450	8,407	3,662	3,052	4,545	2,974	([4])	2,974	1,059	814	2,840	4,518
36	Md.....	31,048	38,088	38,619	17,264	13,833	24,888	14,008	([4])	14,008	1,285	2,407	10,147	17,012
37	D.C.....	14	39	59	6	3	13	4	([4])	4	.....	7	2	13
38	Va.....	128,747	160,243	165,642	67,183	50,126	111,231	51,795	([4])	51,795	5,234	5,979	44,291	57,331
39	W.Va.....	71,152	90,964	95,022	28,553	13,574	62,727	19,891	([4])	19,891	2,009	3,238	11,146	15,840
40	N.C.....	266,953	280,735	271,291	83,130	57,775	103,214	103,212	([4])	103,212	7,088	8,913	79,938	93,198
41	S.C.....	129,967	144,116	135,629	26,802	12,118	35,884	46,612	([4])	46,612	2,680	3,291	32,918	34,936
42	Ga.....	176,610	212,430	210,696	47,457	32,462	75,505	84,890	([4])	84,890	8,127	10,696	76,008	68,641
43	Fla.....	44,174	52,855	56,235	16,082	8,045	13,485	18,850	([4])	18,850	1,803	4,977	12,908	17,167
	East South Central:													
44	Ky.....	198,061	224,567	240,357	149,537	133,086	189,021	61,691	([4])	61,691	5,907	13,315	48,668	58,983
45	Tenn.....	205,031	216,618	235,643	126,620	101,300	163,052	80,702	([4])	80,702	8,122	22,219	61,281	79,939
46	Ala.....	189,554	210,612	226,154	60,321	37,371	98,076	73,492	([4])	73,492	6,390	32,807	61,373	59,159
47	Miss.....	229,479	251,849	282,577	50,959	27,827	97,842	60,766	([4])	60,766	8,971	38,317	39,413	39,898
	West South Central:													
48	Ark.....	154,493	182,663	205,254	77,724	60,393	108,826	44,884	([4])	44,884	9,718	12,252	37,701	49,209
49	La.....	99,191	118,532	143,722	42,369	28,215	55,617	26,345	([4])	26,345	7,801	6,730	18,555	23,117
50	Okla.....	115,242	148,437	166,398	49,927	44,475	81,054	41,397	10,171	34,418	10,983	32,897	24,286	62,934
51	Tex.....	260,331	312,440	373,661	112,528	98,084	210,252	69,688	15,651	57,428	30,508	47,322	46,989	152,207
	Mountain:													
52	Mont.....	32,090	34,853	38,092	8,918	4,531	21,265	20,656	17,850	8,119	2,872	7,985	16,958	22,545
53	Idaho.....	36,150	37,301	39,936	17,138	15,320	25,048	11,000	6,828	5,462	1,512	3,044	8,252	11,275
54	Wyo.....	10,960	11,551	12,454	3,215	2,507	6,589	3,766	2,285	1,955	1,153	3,784	2,208	3,789
55	Colo.....	40,497	42,529	43,817	10,830	8,181	19,659	18,106	12,327	9,034	8,319	18,275	11,325	15,880
56	N.Mex.....	18,896	23,065	26,728	4,828	2,479	9,738	6,058	1,901	4,653	4,602	8,277	3,157	7,074
57	Ariz.....	6,973	7,409	11,822	3,320	4,640	4,712	2,358	599	1,898	644	3,687	1,027	3,336
58	Utah.....	21,344	23,907	23,372	6,739	4,257	9,262	7,039	4,578	3,390	1,159	4,216	5,155	7,326
59	Nev.....	2,627	2,839	3,057	1,290	935	1,813	793	280	598	98	337	395	654
	Pacific:													
60	Wash.....	56,042	68,176	73,089	30,698	20,983	35,220	19,314	10,274	11,062	1,548	2,682	12,536	18,240
61	Oreg.....	47,482	52,630	54,589	26,144	18,974	29,087	17,324	8,530	11,031	1,692	3,395	9,803	13,795
62	Calif.....	104,712	112,399	110,754	32,068	24,281	39,334	27,088	7,832	21,754	3,440	5,338	12,463	23,941

[1] Cropland harvested; cropland used only for pasture; and cropland not harvested and not pastured. [2] Cropland harvested; cropland used only for pasture plowed within 7 years; and cropland not harvested and not pastured. [3] Cropland harvested; crop failure; cropland, idle or fallow; and plowable pasture. [4] The inquiry on cultivated summer fallow was not on the questionnaires for those States in which summer fallow is negligible.

ACCORDING TO USE, BY DIVISIONS AND STATES: 1949, 1944, AND 1939

Woodland pastured		Woodland not pastured		Other pasture		Other land			Cropland			Land pastured, total		Woodland, total			
				Not cropland and not woodland, 1949	Not cropland plowed within 7 years and not woodland, 1944	House lots, roads, wasteland, etc.		House lots, roads, wasteland, etc., and pasture other than plowable and woodland, 1939	Total, 1949[1]	Cropland other than cropland pasture not plowed within 7 years, 1944[2]	Land available for crops, 1939[3]						
1949	1944	1949	1944	1949		1949	1944					1949	1944	1949	1944	1939	
1,696,442	1,516,830	1,649,864	1,689,192	2,063,343	2,927,813	4,691,588	5,290,773	5,222,744	5,046,663	5,567,818	5,991,303	4,045,924	4,434,886	2,735,761	2,679,743	2,902,156	1
719,759	687,043	607,958	565,992	1,058,031	1,484,157	2,129,135	2,362,625	2,398,642	2,139,937	2,362,865	2,536,587	1,919,735	2,147,880	1,112,421	1,087,297	1,191,037	2
903,878	763,659	999,511	1,089,898	844,030	1,216,466	2,164,960	2,499,518	2,383,559	2,490,401	2,758,580	2,970,622	1,828,076	1,953,083	1,521,395	1,502,681	1,620,730	3
72,805	66,128	42,395	33,302	161,282	227,190	397,493	428,630	440,543	416,325	446,373	484,094	298,113	333,923	101,945	89,765	90,389	4
33,276	46,949	59,685	78,498	34,343	59,422	79,403	110,920	109,139	95,113	145,363	130,185	72,021	95,861	75,061	104,743	94,397	5
79,253	81,016	145,522	158,812	131,299	197,755	269,512	324,477	307,336	278,612	332,756	341,375	221,380	260,666	189,592	207,718	220,917	6
356,983	345,316	250,065	209,374	339,365	513,170	845,444	926,782	951,541	836,468	905,893	991,215	748,153	841,827	509,579	483,973	518,808	7
250,247	213,762	152,686	119,308	553,024	713,810	934,776	1,000,446	1,030,626	929,744	978,853	1,073,812	878,181	949,526	338,189	290,863	356,915	8
308,595	278,602	523,254	590,791	286,767	386,041	787,275	883,078	791,708	910,765	1,016,810	1,011,411	597,707	623,430	646,059	690,066	709,226	9
321,417	256,894	349,275	377,253	258,547	388,973	736,373	821,148	799,615	877,705	936,314	1,017,791	638,946	663,722	521,658	503,878	547,329	10
273,866	228,163	126,982	121,854	298,716	441,452	641,312	795,292	792,236	701,931	805,456	941,420	591,423	665,931	353,678	308,737	364,175	11
24,212	16,522	7,653	4,332	104,183	136,789	172,312	190,622	206,662	178,568	194,475	221,615	149,000	167,825	29,033	19,591	26,993	12
48,593	49,606	34,742	28,970	57,099	90,401	225,181	238,008	233,881	237,757	251,898	262,479	149,113	166,098	72,912	70,174	63,396	13
9,322	14,059	22,061	27,144	9,030	16,274	22,902	30,925	32,616	29,257	41,067	38,237	21,592	28,088	25,071	33,568	29,855	14
4,410	6,383	8,413	10,524	3,379	5,760	9,620	14,399	11,769	12,397	18,162	16,077	9,046	11,301	10,368	14,145	12,178	15
10,296	13,020	9,344	9,938	11,257	16,666	15,346	16,236	19,462	18,505	25,876	23,376	16,825	22,162	15,180	18,642	17,930	16
4,593	7,397	10,902	17,558	4,599	10,527	16,798	25,830	25,553	18,988	35,691	29,736	12,611	18,315	13,100	21,520	18,942	17
517	623	1,087	1,935	484	1,519	1,917	3,231	2,217	2,152	3,346	2,838	1,523	2,064	1,304	2,189	1,779	18
4,138	5,467	7,878	11,399	5,594	8,676	12,820	20,299	17,522	13,814	21,221	19,921	10,424	13,931	10,038	14,679	13,713	19
39,865	42,765	59,428	65,002	62,821	95,609	113,029	140,371	136,269	119,061	144,476	150,646	97,828	120,451	82,690	92,767	99,815	20
2,238	1,530	10,960	11,284	5,522	7,694	22,477	25,546	21,616	20,729	23,111	23,769	12,595	11,791	12,141	11,966	13,686	21
37,150	36,721	75,134	82,526	62,956	94,452	134,006	158,560	149,451	138,822	165,169	166,960	110,957	128,424	94,761	102,985	107,416	22
74,716	74,935	65,178	55,476	94,750	132,996	189,325	211,315	219,179	186,212	206,861	230,083	167,176	193,495	118,560	113,850	126,961	23
69,625	69,942	48,201	39,297	61,348	90,040	159,429	172,527	177,693	152,158	160,991	180,214	140,870	156,745	99,676	96,833	102,092	24
52,089	41,044	34,372	29,177	73,145	111,872	185,585	197,971	198,013	182,542	190,971	209,814	167,312	181,903	74,112	62,494	68,207	25
60,812	66,855	51,427	42,767	39,350	74,524	148,922	170,765	176,537	150,573	171,344	185,711	119,020	143,152	95,838	96,895	102,603	26
99,741	92,540	50,887	42,657	70,772	103,738	162,183	174,204	180,119	164,983	175,726	185,393	153,775	166,532	121,393	113,901	118,945	27
71,347	63,397	43,971	33,410	78,363	103,673	174,108	185,678	190,964	172,596	183,632	194,422	157,751	172,376	90,442	80,222	87,884	28
42,685	31,129	17,604	9,709	98,092	134,693	197,922	206,181	206,318	194,030	199,649	210,628	186,875	197,703	53,226	38,073	47,404	29
101,472	95,447	53,863	45,878	108,300	167,329	213,046	233,266	229,749	211,067	220,708	252,460	205,960	222,564	130,364	122,140	140,040	30
5,330	3,606	6,217	4,352	45,401	56,026	61,523	66,781	71,030	64,246	68,205	73,266	56,683	63,634	10,168	7,442	13,117	31
4,672	2,411	6,388	5,440	52,188	56,989	63,449	67,282	69,862	64,199	66,823	71,266	60,392	64,449	10,280	7,551	12,942	32
9,514	7,430	9,377	9,613	71,057	78,254	102,557	109,917	117,094	102,525	107,746	119,019	94,678	101,029	17,015	15,855	23,467	33
15,227	10,342	15,266	10,906	99,123	116,846	122,171	131,341	145,609	121,081	132,090	152,751	115,842	127,771	26,694	19,580	32,061	34
499	415	4,822	5,778	1,283	1,958	6,932	8,272	8,116	6,863	8,868	8,758	4,521	4,741	5,054	5,898	6,439	35
6,537	5,060	22,326	25,004	12,155	17,548	32,580	36,760	34,780	33,680	39,496	41,310	26,058	29,047	25,290	27,283	29,360	36
3	6	10	8	4	8	26	24	38	15	39	63	10	12	11	13	15	37
51,132	47,921	91,110	111,700	63,581	93,904	133,904	153,285	145,710	140,287	166,232	173,325	117,102	132,373	111,068	127,251	131,635	38
34,899	32,675	40,661	49,308	47,630	71,092	73,031	82,290	83,040	76,310	92,971	97,991	71,594	85,107	60,982	67,976	71,045	39
89,345	78,259	176,162	194,059	79,800	91,957	237,349	243,974	209,325	277,730	285,178	276,963	169,899	161,587	200,176	209,562	206,366	40
35,429	31,366	68,777	71,616	25,183	32,730	103,018	116,345	105,441	135,453	146,627	137,321	61,197	59,163	80,243	81,117	85,579	41
74,224	69,169	101,109	114,292	52,142	68,751	155,205	197,044	166,062	189,266	220,920	215,086	119,324	125,990	132,205	141,135	149,159	42
16,527	13,731	18,277	19,026	4,989	8,093	45,230	45,084	39,196	51,161	56,479	60,594	28,002	25,410	31,030	29,831	29,628	43
66,307	50,896	91,230	103,884	54,545	107,484	194,403	212,868	218,899	212,356	232,994	251,523	181,997	199,102	129,587	130,247	148,881	44
77,249	56,040	99,527	107,535	71,155	98,770	197,345	218,628	202,634	222,009	227,923	246,047	176,940	180,109	141,092	136,355	150,167	45
89,981	76,335	93,829	98,373	64,673	88,876	174,246	189,488	178,412	202,199	216,860	230,824	143,873	147,397	133,371	129,040	135,701	46
87,880	73,623	64,689	67,461	68,174	93,843	170,379	200,164	199,670	241,141	258,537	289,397	136,136	137,114	117,608	108,236	112,580	47
66,563	57,715	55,569	61,884	47,562	73,897	139,655	176,725	163,215	172,066	190,512	213,939	122,921	129,197	100,322	96,464	116,181	48
30,986	25,352	28,598	30,259	28,918	40,845	98,213	113,711	117,175	112,349	124,582	148,880	76,898	76,259	50,958	46,624	53,585	49
50,240	45,834	14,263	9,439	83,952	102,862	128,544	152,867	159,929	127,229	154,349	175,267	126,898	145,216	58,534	51,918	60,519	50
126,077	99,262	28,552	20,272	138,284	223,848	274,900	351,989	351,917	290,287	336,013	403,334	264,706	315,259	143,864	113,731	133,890	51
6,021	3,842	1,737	1,019	25,604	31,815	32,222	34,803	39,347	33,331	35,743	40,811	31,432	35,234	7,098	4,497	6,941	52
5,992	5,273	2,505	1,190	17,595	22,538	37,852	39,273	40,823	37,999	39,301	42,700	33,225	35,494	7,406	6,038	6,822	53
1,505	657	302	104	9,527	11,238	11,666	12,134	14,222	11,484	11,837	13,884	11,250	12,160	1,709	737	1,958	54
4,726	2,792	1,507	680	25,204	31,396	41,495	43,329	47,811	42,103	44,334	49,445	33,386	35,931	5,702	3,316	4,966	55
3,661	2,969	845	948	10,669	18,078	18,139	26,740	25,729	20,197	25,595	31,026	15,688	20,600	4,236	3,651	3,860	56
666	355	183	141	2,476	4,244	8,510	10,723	14,752	8,535	10,132	15,934	5,577	8,226	821	487	1,450	57
1,480	550	491	209	11,561	15,400	19,531	20,636	20,825	22,058	24,522	24,435	16,028	17,487	1,836	743	813	58
161	84	83	41	1,547	2,080	2,897	2,984	3,153	2,861	3,011	3,380	2,414	2,693	225	122	183	59
19,940	23,330	15,973	15,060	16,956	30,201	61,268	71,006	73,496	63,934	72,677	78,597	51,341	59,787	31,129	33,641	28,555	60
19,338	18,566	12,824	8,356	18,056	27,847	54,001	57,465	56,416	54,761	57,150	59,766	45,649	50,332	27,909	24,325	23,533	61
9,315	7,710	5,945	5,554	22,087	32,353	109,912	109,537	103,969	119,062	122,071	124,116	52,123	55,979	13,874	12,208	11,308	62

Table 16.—PERCENT OF FARMS REPORTING THE SEVERAL CLASSES OF LAND

[Base data in

	Region, division, and State	Cropland harvested			Cropland pastured			Cropland not harvested and not pastured						
					Cropland used only for pasture, 1949	Cropland used only for pasture plowed within 7 years, 1944	Plowable pasture, 1939	1949			Crop failure		Idle or fallow	
		1949	1944	1939				Total	Cultivated summer fallow	Other	1944	1939	1944	1939
1	United States	88.0	91.5	93.7	39.3	28.1	54.0	28.8	[4]3.8	26.2	6.6	9.9	18.9	27.1
2	The North	90.4	92.3	93.8	44.5	32.8	64.1	27.2	[4]4.8	24.2	9.7	11.5	16.7	26.8
3	The South	87.0	92.1	95.0	36.2	25.1	47.7	30.2	[4]1.0	29.5	4.1	8.2	21.1	27.7
4	The West	81.8	84.3	85.9	31.4	21.7	39.6	28.9	[4]15.9	17.1	5.5	12.0	16.8	25.1
	Geographic Divisions:													
5	New England	85.6	94.7	91.8	36.7	11.3	41.3	24.8	([4])	24.8	3.0	4.4	8.1	15.4
6	Middle Atlantic	88.6	92.7	94.0	39.9	19.3	56.2	35.8	([4])	35.8	5.8	7.8	18.1	27.1
7	East North Central	90.4	91.4	93.8	52.8	42.3	69.7	24.3	([4])	24.3	5.1	6.1	15.7	24.5
8	West North Central	91.4	92.8	94.1	39.3	31.9	64.3	27.6	[4]11.0	20.6	16.2	18.6	18.5	30.2
9	South Atlantic	89.2	94.7	96.3	30.3	18.3	42.3	35.7	([4])	35.7	2.8	4.0	25.9	30.3
10	East South Central	90.0	94.1	96.2	42.4	31.2	53.5	30.3	([4])	30.3	3.1	10.4	22.0	23.3
11	West South Central	80.6	86.8	92.2	36.2	26.3	47.3	23.4	[4]3.3	20.9	6.7	10.3	14.5	29.8
12	Mountain	87.0	86.3	85.3	28.9	20.2	42.0	35.8	23.9	18.0	9.6	21.2	22.8	30.8
13	Pacific	78.0	82.7	86.3	33.3	22.8	37.5	23.9	10.0	16.4	2.4	4.1	12.3	20.3
	New England:													
14	Maine	91.8	94.5	94.8	40.5	10.7	40.1	32.3	([4])	32.3	3.2	3.3	11.3	15.7
15	New Hampshire	85.6	94.8	93.5	34.8	8.3	36.3	21.2	([4])	21.2	3.7	3.6	6.2	12.4
16	Vermont	94.5	96.7	97.5	33.6	10.1	46.7	14.5	([4])	14.5	2.3	2.6	2.9	7.0
17	Massachusetts	75.2	94.6	85.9	34.5	11.9	36.7	26.3	([4])	26.3	3.3	6.9	8.3	20.3
18	Rhode Island	69.6	89.9	86.5	42.2	14.3	48.4	27.9	([4])	27.9	3.0	8.4	17.4	21.4
19	Connecticut	79.9	93.5	88.1	36.6	14.9	47.5	23.2	([4])	23.2	2.1	4.8	7.8	18.1
	Middle Atlantic:													
20	New York	91.2	93.9	94.8	41.3	18.4	60.3	33.6	([4])	33.6	8.3	8.5	15.8	22.3
21	New Jersey	70.3	81.9	82.0	33.6	19.8	41.4	35.9	([4])	35.9	5.4	13.8	18.7	35.3
22	Pennsylvania	89.4	93.2	95.1	39.8	20.0	54.6	37.6	([4])	37.6	3.7	6.2	19.9	30.1
	East North Central:													
23	Ohio	88.4	89.9	92.7	45.5	34.8	70.5	26.9	([4])	26.9	3.7	5.9	13.7	21.7
24	Indiana	85.5	85.3	90.5	54.9	44.5	74.8	22.9	([4])	22.9	5.4	7.0	18.3	27.4
25	Illinois	89.5	89.6	93.0	51.9	39.2	75.2	19.2	([4])	19.2	5.4	6.2	16.0	30.5
26	Michigan	92.7	94.5	95.0	54.9	44.5	63.6	37.8	([4])	37.8	6.7	6.7	23.8	31.6
27	Wisconsin	96.6	97.9	97.9	58.6	50.5	63.3	15.9	([4])	15.9	4.7	4.8	7.2	11.0
	West North Central:													
28	Minnesota	95.2	96.0	96.8	37.3	30.9	55.1	19.3	([4])	19.3	27.5	7.9	20.1	20.0
29	Iowa	93.8	94.1	96.1	53.9	43.9	78.4	8.3	([4])	8.3	12.8	7.5	4.0	16.9
30	Missouri	83.3	86.7	90.9	50.7	34.2	78.3	20.2	([4])	20.2	5.5	5.7	10.6	18.6
31	North Dakota	97.7	97.6	97.0	23.4	19.0	51.3	78.6	71.2	31.5	12.1	31.6	58.5	83.5
32	South Dakota	95.6	96.4	92.5	20.9	22.4	60.1	27.7	12.0	19.9	22.7	42.6	17.4	48.9
33	Nebraska	94.2	94.9	95.2	31.2	38.6	55.8	36.8	18.3	24.6	24.1	34.1	25.1	44.5
34	Kansas	89.4	91.3	91.4	22.9	16.8	48.6	48.6	25.7	33.7	17.4	39.0	27.2	35.1
	South Atlantic:													
35	Delaware	86.6	90.9	93.5	49.2	32.8	50.5	39.9	([4])	39.9	11.4	9.1	30.6	50.2
36	Maryland	86.0	92.3	91.7	47.8	33.5	59.1	38.8	([4])	38.8	3.1	5.7	24.6	40.4
37	District of Columbia	50.0	97.5	90.8	21.4	7.5	20.0	14.3	([4])	14.3	.....	10.8	5.0	20.0
38	Virginia	85.3	92.6	94.7	44.5	29.0	63.6	34.3	([4])	34.3	3.0	3.4	25.6	32.8
39	West Virginia	87.4	93.2	95.7	35.1	13.9	63.2	24.4	([4])	24.4	2.1	3.3	11.4	16.0
40	North Carolina	92.5	97.7	97.5	28.8	20.1	37.1	35.8	([4])	35.8	2.5	3.2	27.8	33.5
41	South Carolina	93.3	97.5	98.6	19.2	8.2	26.1	33.4	([4])	33.4	1.8	2.4	22.3	25.4
42	Georgia	89.1	94.0	97.5	23.9	14.4	35.0	42.8	([4])	42.8	3.6	5.0	33.6	31.8
43	Florida	77.6	86.4	90.3	28.3	13.2	21.7	33.1	([4])	33.1	2.9	8.0	21.1	27.6
	East South Central:													
44	Kentucky	90.7	94.2	95.0	68.4	55.8	74.7	28.2	([4])	28.2	2.5	5.3	20.4	23.3
45	Tennessee	88.5	92.4	95.2	54.7	43.2	65.8	34.8	([4])	34.8	3.5	9.0	26.1	32.3
46	Alabama	89.6	94.3	97.6	28.5	16.7	42.3	34.7	([4])	34.7	2.9	14.2	27.5	25.5
47	Mississippi	91.3	95.6	97.1	20.3	10.6	33.6	24.2	([4])	24.2	3.4	13.2	15.0	13.7
	West South Central:													
48	Arkansas	84.7	91.9	94.7	42.6	30.4	50.2	24.6	([4])	24.6	4.9	5.7	19.0	22.7
49	Louisiana	79.9	91.7	95.8	34.1	21.8	37.1	21.2	([4])	21.2	6.0	4.5	14.4	15.4
50	Oklahoma	81.0	90.1	92.6	35.1	27.0	45.1	29.1	7.2	24.2	6.7	18.3	14.7	35.0
51	Texas	78.5	81.2	89.4	33.9	25.5	50.3	21.0	4.7	17.3	7.9	11.3	12.2	36.4
	Mountain:													
52	Montana	91.5	92.3	91.1	25.4	12.0	50.8	58.9	50.9	23.1	7.6	19.1	44.9	53.9
53	Idaho	89.7	89.9	91.5	42.5	36.9	57.4	27.3	16.9	13.6	3.6	7.0	19.9	25.8
54	Wyoming	86.9	88.3	82.9	25.5	19.2	43.9	29.9	18.1	15.5	8.8	25.2	16.9	25.2
55	Colorado	88.9	89.3	85.2	23.8	17.2	38.2	39.7	27.0	19.8	17.5	35.5	23.8	30.9
56	New Mexico	80.1	77.7	78.4	20.5	8.3	28.6	25.7	8.1	19.7	15.5	24.3	10.6	20.7
57	Arizona	67.0	56.4	64.0	31.9	35.3	25.5	22.6	5.8	18.2	4.9	20.0	7.8	18.1
58	Utah	88.3	90.8	92.0	27.9	16.2	36.4	29.1	18.9	14.0	4.4	16.6	19.6	28.8
59	Nevada	84.5	82.8	85.6	41.5	27.3	50.7	25.5	9.0	19.2	2.9	9.3	11.5	18.3
	Pacific:													
60	Washington	80.3	85.3	89.5	44.0	26.3	43.1	27.7	14.7	15.8	1.9	3.3	15.7	22.3
61	Oregon	79.4	83.4	88.3	43.7	30.1	47.0	29.0	14.3	18.4	2.7	5.5	15.5	22.3
62	California	76.3	80.9	83.5	23.4	17.5	29.7	19.7	5.7	15.9	2.5	4.0	9.0	18.0

[1] Cropland harvested; cropland used only for pasture; and cropland not harvested and not pastured. [2] Cropland harvested; cropland used only for pasture plowed within 7 years; and cropland not harvested and not pastured. [3] Cropland harvested; crop failure; cropland, idle or fallow; and plowable pasture. [4] The inquiry on cultivated summer fallow was not on the questionnaires for those States in which summer fallow is negligible.

ACCORDING TO USE, BY DIVISIONS AND STATES: 1949, 1944, AND 1939

tables 10 and 15]

Woodland pastured		Woodland not pastured		Other pasture		Other land			Cropland			Land pastured, total		Woodland, total			
1949	1944	1949	1944	Not cropland and not woodland, 1949	Not cropland plowed within 7 years and not woodland, 1944	House lots, roads, wasteland, etc., 1949	House lots, roads, wasteland, etc., 1944	House lots, roads, wasteland, etc., and pasture other than plowable and woodland, 1939	Total, 1949[1]	Cropland other than cropland pasture not plowed within 7 years, 1944[2]	Land available for crops, 1939[3]	1949	1944	1949	1944	1939	
31.5	25.9	30.7	28.8	38.3	50.0	87.2	90.3	85.7	93.8	95.0	98.3	75.2	75.7	50.8	45.7	47.6	1
31.7	27.7	26.8	22.8	46.6	59.8	93.9	95.1	93.0	94.4	95.1	98.3	84.6	86.5	49.0	43.8	46.2	2
34.1	26.5	37.7	37.8	31.8	42.2	81.6	86.8	79.3	93.9	95.7	98.8	68.9	67.8	57.4	52.2	53.9	3
15.8	13.4	9.2	6.7	34.9	45.9	86.1	86.7	86.4	90.2	90.3	95.0	64.6	67.5	22.1	18.2	17.7	4
32.2	31.2	57.8	52.2	33.3	39.5	76.9	73.8	80.7	92.1	96.7	96.3	69.8	63.8	72.7	69.7	69.8	5
26.7	23.3	49.0	45.7	44.3	56.9	90.8	93.4	88.3	93.9	95.8	98.1	74.6	75.0	63.9	59.8	63.5	6
40.3	36.2	28.2	22.0	38.3	53.8	95.5	97.2	94.6	94.5	95.0	98.5	84.5	88.3	57.6	50.7	51.6	7
25.5	20.7	15.5	11.6	56.3	69.2	95.1	96.9	94.5	94.6	94.9	98.5	89.4	92.0	34.4	28.2	32.7	8
32.2	26.7	54.6	56.6	29.9	37.0	82.1	84.6	77.7	95.0	97.4	99.2	62.3	59.7	67.4	66.1	69.6	9
35.2	26.8	38.3	39.3	28.3	40.5	80.7	85.6	78.1	96.1	97.6	99.5	70.0	69.2	57.1	52.5	53.5	10
35.1	26.0	16.3	13.9	38.3	50.3	82.2	90.6	82.2	89.9	91.8	97.6	75.8	75.9	45.3	35.2	37.8	11
12.4	7.8	3.9	2.0	53.5	64.4	88.4	89.7	88.5	91.6	91.5	94.9	76.5	79.0	14.9	9.2	11.6	12
18.2	17.6	13.0	10.3	21.4	32.1	84.4	84.4	84.7	89.1	89.3	95.0	55.9	58.9	27.3	24.9	23.0	13
30.7	33.3	72.7	64.3	29.7	38.6	75.4	73.3	83.7	96.4	97.4	98.1	71.1	66.6	82.6	79.6	76.6	14
32.9	34.0	62.8	56.0	25.2	30.7	71.8	76.6	71.1	92.6	96.7	97.1	67.6	60.2	77.4	75.3	73.6	15
54.1	49.2	49.1	37.5	59.1	62.9	80.6	61.3	82.5	97.2	97.7	99.1	88.4	83.7	79.7	70.4	76.0	16
20.7	20.0	49.1	47.4	20.7	28.4	75.6	69.8	80.1	85.5	96.4	93.2	56.8	49.5	59.0	58.2	59.4	17
19.9	17.3	41.8	53.7	18.6	42.2	73.8	89.7	73.6	82.8	92.9	94.2	58.6	57.3	50.2	60.8	59.0	18
26.5	24.6	50.5	51.3	35.8	39.0	82.1	91.3	82.8	88.5	95.4	94.1	66.8	62.6	64.3	66.0	64.8	19
31.9	28.6	47.6	43.5	50.3	64.0	90.4	93.9	88.9	95.3	96.6	98.3	78.3	80.6	66.2	62.1	65.1	20
9.0	5.8	44.1	43.0	22.2	29.3	90.5	97.4	83.7	83.5	88.1	92.0	50.7	45.0	48.9	45.6	53.0	21
25.3	21.4	51.2	48.0	42.9	55.0	91.2	92.3	88.4	94.5	96.2	98.8	75.5	74.8	64.5	60.0	63.5	22
37.5	34.0	32.7	25.2	47.5	60.3	95.0	95.8	93.8	93.4	93.8	98.4	83.9	87.7	59.5	51.6	54.3	23
41.8	39.7	28.9	22.3	36.8	51.2	95.7	98.0	96.3	91.3	91.5	97.7	84.5	89.1	59.8	55.0	55.3	24
26.7	20.1	17.6	14.3	37.5	54.8	95.0	96.9	92.8	93.5	93.5	98.3	85.7	89.1	38.0	30.6	32.0	25
39.1	38.1	33.1	24.4	25.3	42.5	95.7	97.4	94.1	96.8	97.8	99.0	76.5	81.7	61.6	55.3	54.7	26
59.2	52.1	30.2	24.0	42.0	58.4	96.2	98.0	96.5	97.9	98.9	99.3	91.2	93.7	72.0	64.1	63.7	27
39.8	33.6	24.6	17.7	44.0	54.9	97.2	98.3	96.8	96.4	97.2	98.5	88.1	91.2	50.5	42.5	44.5	28
21.0	14.9	8.7	4.6	48.3	64.5	97.4	98.7	96.7	95.5	95.6	98.7	92.0	94.6	26.2	18.2	22.2	29
44.1	39.3	23.4	18.9	47.1	68.9	92.6	96.0	89.7	91.8	90.9	98.6	89.5	91.6	56.7	50.3	54.7	30
8.1	5.2	9.5	6.3	69.4	80.6	94.1	96.1	96.0	98.2	98.1	99.1	86.7	91.5	15.5	10.7	17.7	31
7.0	3.5	9.6	7.9	78.5	82.9	95.5	97.9	96.4	96.6	97.3	98.4	90.9	93.8	15.5	11.0	17.9	32
8.9	6.6	8.7	8.6	66.3	70.0	95.7	98.4	96.7	95.7	96.4	98.3	88.3	90.4	15.9	14.2	19.4	33
11.6	7.3	11.6	7.7	75.4	82.8	93.0	93.0	93.1	92.2	93.6	97.7	88.2	90.5	20.3	13.9	20.5	34
6.7	4.5	64.7	62.2	17.2	21.1	93.1	89.0	90.2	92.1	95.4	97.4	60.7	51.0	67.9	63.4	71.6	35
18.1	12.3	61.8	60.6	33.7	42.5	90.2	89.1	82.6	93.3	95.7	98.1	72.2	70.4	70.0	66.1	69.7	36
10.7	15.0	35.7	20.0	14.3	20.0	92.9	60.0	58.5	53.6	97.5	96.9	35.7	30.0	39.3	32.5	23.1	37
33.9	27.7	60.3	64.5	42.1	54.3	88.7	88.6	83.3	92.9	96.1	99.1	77.6	76.5	73.6	73.5	75.3	38
42.9	33.5	49.9	50.5	58.5	72.8	89.7	84.3	83.6	93.7	95.3	98.7	87.9	87.2	74.9	69.6	71.6	39
31.0	27.2	61.1	67.5	27.7	32.0	82.3	84.9	75.2	96.3	99.2	99.5	58.9	56.2	69.4	72.9	74.2	40
25.4	21.2	49.4	48.5	18.1	21.2	73.9	78.7	76.7	97.2	99.2	99.8	43.9	40.0	57.6	54.9	62.2	41
37.5	30.6	51.0	50.6	26.3	30.4	78.3	87.2	76.9	95.5	97.8	99.6	60.2	55.8	66.7	62.5	69.0	42
29.0	22.5	32.1	31.1	8.8	13.2	79.5	73.7	63.0	89.9	92.3	97.3	49.2	41.5	54.5	48.8	47.6	43
30.3	21.3	41.8	43.6	25.0	45.1	89.0	89.3	86.6	97.2	97.7	99.5	83.3	83.5	59.3	54.6	58.9	44
33.4	23.9	43.0	45.9	30.7	42.1	85.2	93.3	81.8	95.8	97.2	99.4	76.4	76.8	60.9	58.2	60.6	45
42.5	34.2	44.4	44.0	30.6	39.8	82.4	84.8	77.0	95.6	97.1	99.6	68.0	66.0	63.1	57.8	58.6	46
35.0	27.9	25.7	25.6	27.1	35.6	67.8	76.0	68.6	95.9	98.1	99.4	54.2	52.0	46.8	41.1	38.7	47
36.5	29.0	30.5	31.1	26.1	37.2	76.6	88.9	75.3	94.3	95.8	98.7	67.4	65.0	55.0	48.5	53.6	48
25.0	19.6	23.0	23.4	23.3	31.6	79.1	87.9	78.1	90.5	96.4	99.2	61.9	59.0	41.0	36.1	35.7	49
35.3	27.8	10.0	5.7	59.0	62.4	90.4	92.8	89.0	89.4	93.7	97.5	89.2	88.1	41.1	31.5	33.7	50
38.0	25.8	8.6	5.3	41.7	58.1	82.9	91.4	84.2	87.6	87.3	96.5	79.8	81.9	43.4	29.5	32.0	51
17.2	10.2	5.0	2.7	73.0	84.3	91.8	92.2	94.1	95.0	94.7	97.6	89.6	93.3	20.2	11.9	16.6	52
14.9	12.7	6.2	2.9	43.7	54.3	94.0	94.6	93.5	94.3	94.7	97.8	82.5	85.5	18.4	14.6	15.6	53
11.9	5.0	2.4	0.8	75.5	85.9	92.5	92.8	94.7	91.0	90.5	92.4	89.2	93.0	13.5	5.6	13.0	54
10.4	5.9	3.3	1.4	55.3	65.9	91.0	91.0	93.0	92.4	93.1	96.1	73.3	75.5	12.5	7.0	9.7	55
15.5	10.0	3.6	3.2	45.2	60.9	76.9	90.0	75.4	85.6	86.2	91.0	66.5	69.4	17.9	12.3	11.3	56
6.4	2.7	1.8	1.1	23.8	32.3	81.7	81.6	79.9	82.0	77.1	86.3	53.6	62.6	7.9	3.7	7.9	57
6.1	2.1	2.0	0.8	47.8	58.5	80.8	78.4	82.0	91.2	93.2	96.2	66.3	66.4	7.6	2.8	3.2	58
5.2	2.4	2.7	1.2	49.7	60.7	93.2	87.0	88.2	92.0	87.8	94.6	77.6	78.5	7.2	3.6	5.1	59
28.6	29.2	22.9	18.9	24.3	37.8	87.8	88.9	90.0	91.6	91.0	96.2	73.5	74.8	44.6	42.1	35.0	60
32.3	29.4	21.4	13.2	30.2	44.1	90.3	91.0	91.2	91.5	90.5	96.7	76.3	79.7	46.6	38.5	38.1	61
6.8	5.6	4.3	4.0	16.1	23.3	80.1	78.9	78.4	86.8	87.9	93.6	38.0	40.3	10.1	8.8	8.5	62

Table 17.—AVERAGE ACREAGE PER FARM AND AVERAGE ACREAGE OF THE SEVERAL CLASSES OF LAND

(Data for all land in farms relate to 1950, 1945, and 1940, and for

	Region, division, and State	All land in farms (acres)			Cropland harvested (acres)			Cropland pastured (acres)			Cropland not harvested and not pastured (acres)						
								Cropland used only for pasture, 1949	Cropland used only for pasture plowed within 7 years, 1944	Plowable pasture, 1939	1949			Crop failure		Idle or fallow	
		1950	1945	1940	1949	1944	1939				Total	Cultivated summer fallow	Other	1944	1939	1944	1939
1	**United States**	215.3	194.8	174.0	64.0	60.2	52.7	12.9	8.1	21.5	11.9	44.8	7.2	1.8	3.4	6.8	9.3
2	The North	194.4	180.3	168.6	91.7	85.5	72.3	12.8	8.6	24.7	12.3	44.8	7.4	2.9	4.8	6.1	10.5
3	The South	148.2	131.1	123.1	36.4	35.5	34.3	11.6	7.3	15.3	7.1	[4]0.5	6.6	0.7	1.7	4.7	5.6
4	The West	702.9	639.3	501.5	86.5	77.3	61.6	20.4	10.3	42.4	37.6	[4]28.8	8.8	2.6	6.3	22.6	26.0
	Geographic Divisions:																
5	New England	121.5	96.4	98.9	27.2	26.5	25.2	8.2	2.5	10.1	5.5	([4])	5.5	0.3	0.5	1.2	2.5
6	Middle Atlantic	107.4	99.0	96.6	41.2	41.6	38.7	9.6	4.2	14.4	8.3	([4])	8.3	0.7	0.8	4.0	5.4
7	East North Central	126.6	121.2	113.0	67.3	64.1	55.1	12.3	9.9	19.0	5.3	([4])	5.3	0.7	0.7	3.3	5.1
8	West North Central	289.3	274.5	251.6	135.6	128.7	104.8	14.7	9.7	35.0	20.5	[4]11.2	9.3	6.0	10.4	10.2	18.0
9	South Atlantic	106.5	92.6	90.8	26.1	26.3	27.8	6.6	3.9	9.7	6.8	([4])	6.8	0.3	0.4	5.0	4.7
10	East South Central	87.2	79.4	75.3	24.6	24.8	24.9	12.4	8.3	14.8	5.9	([4])	5.9	0.3	1.0	4.3	3.7
11	West South Central	271.0	233.5	207.9	62.9	58.1	51.3	17.0	10.3	21.8	8.9	[4]1.7	7.2	1.5	3.7	4.9	8.4
12	Mountain	1,284.1	1,150.8	821.9	125.7	108.7	79.2	21.6	8.8	65.0	56.3	44.1	12.2	5.3	11.7	29.4	33.0
13	Pacific	278.5	253.7	230.6	57.8	53.6	46.8	19.5	11.4	23.2	24.0	17.6	6.4	0.6	1.7	17.5	20.0
	New England:																
14	Maine	137.7	109.4	108.3	30.7	31.2	29.4	7.3	1.8	8.2	8.4	([4])	8.4	0.4	0.4	2.0	2.8
15	New Hampshire	128.0	107.4	109.3	21.7	23.2	22.4	7.6	2.6	10.5	4.4	([4])	4.4	0.4	0.4	1.0	2.3
16	Vermont	185.2	148.4	155.5	45.1	43.8	43.4	11.5	3.5	17.0	4.1	([4])	4.1	0.4	0.3	0.6	2.0
17	Massachusetts	74.7	56.2	60.8	16.9	15.7	14.3	6.8	2.1	7.2	4.4	([4])	4.4	0.3	0.7	1.0	2.5
18	Rhode Island	73.5	73.5	73.6	15.3	17.1	16.2	9.8	2.9	10.5	5.8	([4])	5.8	0.3	0.9	2.2	3.4
19	Connecticut	81.5	71.6	71.5	19.8	19.5	17.1	8.2	3.2	10.2	3.9	([4])	3.9	0.1	0.4	1.0	2.6
	Middle Atlantic:																
20	New York	128.2	117.5	112.1	46.3	46.3	42.9	12.6	4.7	18.1	8.9	([4])	8.9	1.1	0.9	3.9	4.8
21	New Jersey	69.5	69.3	72.6	31.5	34.9	30.1	6.5	4.4	7.7	6.0	([4])	6.0	0.6	1.1	3.4	5.8
22	Pennsylvania	96.1	87.4	86.3	38.4	38.4	36.1	7.6	3.7	12.1	8.1	([4])	8.1	0.3	0.7	4.1	5.8
	East North Central:																
23	Ohio	105.2	99.4	93.7	51.6	49.1	41.8	10.3	8.5	20.7	5.2	([4])	5.2	0.4	0.7	2.3	3.8
24	Indiana	118.0	113.8	107.3	66.0	62.0	52.6	12.3	10.3	20.1	4.7	([4])	4.7	0.7	0.9	3.9	5.8
25	Illinois	158.6	154.7	145.4	104.3	99.4	85.6	13.3	10.5	23.1	5.1	([4])	5.1	1.3	1.0	4.2	8.1
26	Michigan	111.0	104.9	96.2	50.1	48.6	41.9	12.7	10.2	15.3	8.1	([4])	8.1	0.6	0.6	4.5	5.6
27	Wisconsin	137.8	132.9	122.5	60.0	59.3	52.6	13.0	10.1	14.8	3.6	([4])	3.6	0.4	0.4	1.6	2.1
	West North Central:																
28	Minnesota	183.6	175.4	165.2	110.0	98.2	95.3	8.7	7.0	14.4	6.7	([4])	6.7	7.1	1.3	5.7	5.4
29	Iowa	168.7	164.9	160.1	111.0	103.2	94.1	15.5	12.5	29.8	1.8	([4])	1.8	2.8	1.3	0.8	3.9
30	Missouri	152.7	145.2	135.6	53.3	53.1	48.4	22.2	12.0	36.1	6.0	([4])	6.0	1.6	0.9	2.6	4.4
31	North Dakota	629.9	589.8	512.9	311.2	299.4	210.1	14.3	10.2	49.0	96.9	70.0	26.9	7.9	15.3	43.6	92.1
32	South Dakota	674.0	626.3	544.8	263.8	240.5	169.7	12.3	9.3	86.2	22.2	6.7	15.5	10.4	29.7	9.1	34.1
33	Nebraska	442.9	427.3	391.1	181.1	175.3	142.9	13.1	8.4	30.9	27.7	18.2	9.5	11.2	15.6	14.7	20.6
34	Kansas	370.0	344.1	308.2	163.6	161.6	114.0	11.6	6.3	39.4	48.9	30.4	18.5	9.5	34.4	24.0	31.0
	South Atlantic:																
35	Delaware	114.3	99.3	99.6	52.3	44.8	42.1	9.7	6.8	9.4	9.9	([4])	9.9	1.8	1.1	7.3	10.8
36	Maryland	112.3	101.8	99.7	42.4	42.3	38.2	12.4	9.5	14.3	8.5	([4])	8.5	0.3	0.7	5.1	8.2
37	District of Columbia	45.2	46.4	36.0	9.5	21.7	15.6	3.1	0.5	3.3	3.6	([4])	3.6	....	1.1	0.9	1.9
38	Virginia	103.1	94.5	94.0	21.9	22.7	22.0	10.4	6.8	18.3	6.0	([4])	6.0	0.3	0.4	3.7	5.0
39	West Virginia	100.9	89.3	89.7	15.0	15.3	15.8	9.7	3.2	20.5	4.3	([4])	4.3	0.2	0.3	1.6	2.4
40	North Carolina	67.0	64.8	67.7	20.0	21.3	22.0	2.5	1.8	4.4	4.1	([4])	4.1	0.2	0.2	3.2	3.6
41	South Carolina	85.2	74.6	81.7	28.4	28.1	31.4	3.5	1.6	4.4	6.7	([4])	6.7	0.2	0.3	5.3	4.1
42	Georgia	129.9	104.8	109.6	35.8	34.6	40.7	6.4	3.5	7.0	10.7	([4])	10.7	0.4	0.5	8.6	5.9
43	Florida	290.4	213.9	133.9	30.4	29.6	27.0	16.5	9.2	10.3	11.6	([4])	11.6	0.5	1.2	7.8	7.4
	East South Central:																
44	Kentucky	89.0	82.7	80.2	23.1	22.3	20.8	24.1	16.9	26.5	5.9	([4])	5.9	0.2	0.5	4.1	4.4
45	Tennessee	80.0	75.9	74.7	24.1	24.9	24.9	12.3	9.6	14.3	6.4	([4])	6.4	0.3	0.8	4.6	5.0
46	Alabama	98.8	85.4	82.6	27.1	27.6	30.7	7.6	3.8	9.4	6.6	([4])	6.6	0.3	1.3	5.3	3.5
47	Mississippi	82.4	74.4	65.8	24.4	24.6	23.9	6.4	3.2	9.3	4.9	([4])	4.9	0.4	1.4	3.2	2.2
	West South Central:																
48	Arkansas	103.4	87.8	83.3	32.5	30.2	30.5	13.5	8.3	11.7	6.9	([4])	6.9	0.7	0.6	5.0	4.2
49	Louisiana	90.2	77.6	66.6	25.4	27.0	27.0	14.5	8.0	9.6	5.7	([4])	5.7	0.7	0.4	4.0	3.2
50	Oklahoma	253.1	219.4	193.7	83.6	85.5	71.0	16.3	10.7	21.3	12.7	3.4	9.2	1.6	7.0	5.2	10.1
51	Texas	438.5	367.1	329.4	84.8	71.4	62.3	20.0	12.0	31.7	9.7	2.6	7.1	2.1	5.0	5.1	11.7
	Mountain:																
52	Montana	1,688.7	1,557.4	1,110.7	215.9	197.1	137.4	36.2	10.6	111.3	144.8	120.4	24.4	8.4	11.9	83.8	93.0
53	Idaho	328.3	301.3	235.8	90.6	82.9	67.2	12.0	7.8	17.8	27.2	21.4	5.8	0.6	1.4	19.3	21.3
54	Wyoming	2,728.8	2,532.6	1,866.2	150.7	141.0	102.2	32.1	8.5	97.2	32.2	22.4	9.8	5.1	14.0	15.2	20.6
55	Colorado	832.7	760.6	612.9	151.2	126.7	92.7	21.3	10.8	95.0	69.4	56.6	12.9	10.8	30.3	31.4	32.8
56	New Mexico	2,013.7	1,670.6	1,139.4	80.4	65.9	46.1	18.9	4.6	69.6	21.0	9.6	11.4	5.7	7.6	8.1	10.7
57	Arizona	3,833.7	2,880.6	1,388.9	84.9	49.6	28.5	17.7	17.5	14.2	19.0	5.3	13.7	1.6	2.4	4.2	8.7
58	Utah	449.4	391.7	287.4	52.9	47.4	38.0	12.6	4.9	15.5	19.4	14.3	5.1	0.5	3.0	10.4	12.8
59	Nevada	2,271.2	1,801.7	1,059.4	135.4	142.0	122.0	46.7	10.6	104.6	17.0	4.3	12.7	0.7	4.4	5.9	10.1
	Pacific:																
60	Washington	248.8	209.3	185.9	60.7	53.7	43.7	10.2	5.5	11.6	39.7	34.7	4.9	0.3	0.7	29.8	31.8
61	Oregon	339.8	312.9	290.9	53.8	51.9	45.7	16.2	9.0	19.6	22.6	16.3	6.3	0.4	1.8	16.5	17.9
62	California	266.9	252.3	230.1	58.0	54.2	49.3	25.7	15.8	32.0	16.6	9.4	7.2	0.8	2.2	11.0	13.7

[1]Cropland harvested; cropland used only for pasture; and cropland not harvested and not pastured. [2]Cropland harvested; cropland used only for pasture plowed within 7 years; and cropland not harvested and not pastured. [3]Cropland harvested; crop failure; cropland, idle or fallow; and plowable pasture. [4]The inquiry on cultivated summer fallow was not on the questionnaires for those States in which summer fallow is negligible.

ACCORDING TO USE, BASED ON ALL FARMS. BY DIVISIONS AND STATES: CENSUSES OF 1950, 1945, AND 1940

uses of land to 1949, 1944, and 1939. Base data in tables 10 and 13]

Woodland pastured (acres)		Woodland not pastured (acres)		Other pasture (acres)		Other land (acres)			Cropland (acres)			Land pastured, total (acres)		Woodland, total (acres)			
1949	1944	1949	1944	Not cropland and not woodland, 1949	Not cropland plowed within 7 years and not woodland, 1944	House lots, roads, waste-land, etc. 1949	House lots, roads, waste-land, etc. 1944	House lots, roads, wasteland, etc., and pasture other than plowable and woodland, 1939	Total, 1949[1]	Cropland other than cropland pasture not plowed within 7 years, 1944[2]	Land available for crops, 1939[3]	1949	1944	1949	1944	1939	
25.0	16.2	15.8	12.2	77.2	82.1	8.4	7.4	64.5	88.8	76.9	87.0	115.1	106.4	40.8	28.4	22.5	1
12.9	11.0	9.9	7.6	44.4	48.5	10.5	10.2	41.6	116.7	103.1	112.3	70.1	68.0	22.8	18.5	14.8	2
26.2	15.8	21.8	17.5	40.1	45.6	5.0	4.1	37.2	55.2	48.2	56.9	77.9	68.7	48.0	33.3	28.9	3
78.0	45.3	10.5	4.2	452.1	463.9	17.9	13.1	341.9	144.5	112.8	136.2	550.5	519.4	88.5	49.5	23.4	4
17.3	16.4	42.2	29.7	14.4	15.0	6.8	4.8	22.5	40.8	30.6	38.3	39.9	33.9	59.5	46.1	38.1	5
7.9	7.3	16.4	13.5	17.1	21.2	6.9	6.6	19.0	59.1	50.4	59.3	34.5	32.7	24.3	20.8	18.3	6
13.4	11.8	8.2	5.9	11.7	18.0	8.5	7.6	19.7	84.8	77.9	79.9	37.3	39.6	21.6	17.6	13.4	7
13.6	10.7	6.0	3.9	85.2	90.7	13.7	14.6	71.4	170.9	154.6	168.2	113.5	111.1	19.5	14.6	12.1	8
17.8	12.0	33.2	28.2	11.7	13.7	4.4	3.3	11.0	39.5	35.5	42.6	36.0	29.5	51.0	40.2	37.2	9
12.8	9.4	19.0	15.7	8.0	12.5	4.4	4.1	8.5	43.0	37.7	44.4	33.3	30.2	31.8	25.1	22.4	10
52.1	27.3	11.2	6.7	112.5	119.7	6.4	5.0	95.5	88.8	74.9	85.2	181.6	157.2	63.2	34.0	27.2	11
121.4	67.9	10.3	2.0	922.2	909.3	26.5	19.3	607.1	203.6	152.2	188.9	1,065.2	986.1	131.8	69.9	25.9	12
46.3	28.3	10.7	5.9	108.7	128.0	11.6	8.5	117.6	101.3	83.0	91.7	174.5	167.7	56.9	34.2	21.3	13
12.6	14.5	60.9	43.6	9.0	10.4	8.9	5.5	21.8	46.3	35.3	40.8	28.9	26.7	73.5	58.1	45.7	14
22.0	23.7	55.6	40.2	11.1	12.3	5.6	4.0	21.7	33.7	27.1	35.7	40.7	38.6	77.6	63.9	52.0	15
38.5	32.4	41.4	26.2	39.5	38.6	5.2	2.9	43.0	60.7	48.3	62.7	89.5	74.5	79.9	58.6	49.8	16
8.8	8.1	24.5	17.3	6.5	6.7	6.8	5.1	13.6	28.1	19.0	24.7	22.1	16.9	33.3	25.4	22.5	17
5.5	5.0	25.1	25.5	4.8	11.3	7.3	9.2	12.5	30.9	22.5	30.9	20.1	19.2	30.5	30.5	30.2	18
10.5	10.4	23.2	20.1	10.1	12.1	5.9	5.2	16.5	31.9	23.8	30.3	28.8	25.8	33.7	30.5	24.6	19
10.9	10.2	16.9	14.0	25.0	30.4	7.5	6.9	25.5	67.9	56.0	66.8	48.5	45.3	27.8	24.2	19.7	20
1.8	1.5	11.1	9.9	5.0	6.7	7.6	7.9	11.4	43.9	43.3	44.8	13.3	12.6	12.9	11.4	16.4	21
6.4	5.7	17.0	13.6	12.3	15.4	6.4	6.2	14.3	54.1	46.6	54.7	26.2	24.7	23.3	19.3	17.4	22
8.1	7.1	7.2	5.0	15.4	20.6	7.4	6.4	16.4	67.1	60.3	67.0	33.7	36.2	15.3	12.1	10.3	23
10.0	9.7	7.3	5.5	8.8	14.1	8.9	7.6	15.2	83.0	76.9	79.4	31.1	34.1	17.3	15.2	12.7	24
10.5	8.3	5.2	3.9	11.6	19.1	8.8	8.0	18.7	122.6	115.5	117.8	35.3	37.9	15.6	12.1	9.0	25
13.8	13.0	10.1	7.0	7.1	13.1	9.0	8.0	18.3	71.0	64.0	63.4	33.6	36.2	23.9	20.0	14.4	26
26.2	22.4	11.9	8.6	14.4	22.2	8.6	8.3	30.6	76.6	71.4	69.8	53.7	54.7	38.1	31.0	22.1	27
18.7	16.2	9.7	6.4	14.6	20.2	15.1	14.6	34.0	125.4	118.0	116.4	42.0	43.4	28.4	22.6	14.9	28
9.4	6.9	2.1	1.1	18.4	27.6	10.7	9.9	24.8	128.2	119.4	129.1	43.2	47.0	11.4	8.0	6.1	29
25.2	21.2	11.7	8.1	26.2	39.7	8.0	6.8	18.7	81.5	69.4	89.8	73.7	72.9	36.9	29.4	27.1	30
7.4	4.5	3.8	2.3	164.1	173.2	32.1	48.7	141.3	422.4	361.1	366.4	185.8	187.9	11.2	6.8	5.2	31
6.6	2.8	2.2	1.1	344.8	327.4	22.1	25.7	220.3	298.3	269.3	319.8	363.7	339.5	8.7	4.0	4.7	32
5.6	3.4	2.0	1.2	199.8	198.5	13.6	14.6	176.6	221.8	209.6	209.9	218.5	210.3	7.6	4.6	4.5	33
5.7	3.2	3.2	1.7	123.8	125.3	13.3	12.6	84.9	224.1	201.4	218.7	141.0	134.7	8.8	4.9	4.5	34
1.4	1.0	27.7	24.0	3.8	4.3	9.5	9.3	11.2	71.9	60.7	63.3	14.9	12.0	29.1	25.0	25.1	35
4.5	3.1	27.9	23.6	9.7	11.4	6.9	6.4	11.2	63.3	57.3	61.4	26.6	24.1	32.4	26.7	27.1	36
1.7	3.4	7.8	4.2	2.8	4.3	16.7	11.4	8.1	16.2	23.1	21.9	7.5	8.1	9.5	7.6	5.9	37
9.0	6.8	35.6	32.6	15.8	18.3	4.5	3.4	9.8	38.3	33.5	45.5	35.1	31.8	44.6	39.4	38.7	38
14.8	11.3	24.4	21.8	28.6	33.2	4.2	2.8	20.7	28.9	20.2	38.9	53.0	47.7	39.3	33.1	30.2	39
4.9	3.8	28.7	28.2	3.7	3.8	3.0	2.5	4.8	26.7	26.4	30.3	11.1	9.5	33.6	32.0	32.7	40
8.7	6.7	31.2	25.9	3.5	4.3	3.2	2.7	6.1	38.6	35.1	40.2	15.7	12.5	39.9	32.6	35.4	41
22.1	15.5	45.0	31.9	6.0	7.1	4.0	3.1	8.4	52.9	47.1	54.1	34.5	26.1	67.0	47.5	47.1	42
128.0	74.0	30.9	20.8	59.7	65.5	13.3	6.5	45.5	58.4	47.0	45.9	204.2	148.7	159.0	94.9	42.6	43
7.4	4.9	15.1	14.1	7.8	15.4	5.7	4.7	9.8	53.1	43.6	52.2	39.2	37.3	22.4	19.0	18.2	44
8.2	5.7	17.1	15.9	7.2	10.4	4.7	4.3	8.5	42.8	39.6	45.1	27.7	25.8	25.3	21.6	21.1	45
17.6	13.1	28.5	20.9	8.1	10.9	3.4	3.5	7.5	41.2	37.0	44.9	33.2	27.8	46.1	33.9	30.2	46
17.8	13.6	16.0	12.8	9.1	12.8	3.8	3.8	8.2	35.7	31.4	36.8	33.3	29.6	33.8	26.4	20.8	47
17.8	12.0	19.6	15.9	8.7	11.7	4.4	4.1	7.8	52.9	44.1	47.0	40.0	32.0	37.4	27.9	28.5	48
14.5	10.7	15.8	11.6	9.3	11.6	5.0	4.0	6.7	45.6	39.7	40.3	38.3	30.3	30.3	22.3	19.7	49
35.3	25.0	6.2	2.4	89.6	81.0	9.5	8.1	67.2	112.6	102.9	109.4	141.2	116.7	41.5	27.4	17.1	50
92.3	41.7	6.9	2.1	218.1	228.2	6.7	4.6	185.0	114.5	90.6	110.7	330.4	281.9	99.1	43.8	33.7	51
78.5	26.1	11.5	2.6	1,175.1	1,206.9	26.6	21.9	729.9	397.0	299.9	353.6	1,289.8	1,243.6	90.1	28.7	27.2	52
30.8	22.8	7.7	2.7	139.6	150.1	20.3	15.0	112.2	129.8	110.6	107.8	182.5	180.7	38.5	25.5	15.8	53
101.1	21.5	5.8	0.8	2,366.0	2,313.1	40.9	27.4	1,606.5	215.0	169.7	233.9	2,499.2	2,343.2	106.9	22.3	25.7	54
61.8	27.5	9.4	2.0	495.9	533.8	23.6	17.6	340.9	241.9	179.7	250.8	579.0	572.1	71.2	29.5	21.3	55
301.5	156.5	25.3	2.8	1,536.1	1,401.4	30.5	25.6	961.9	120.3	84.3	134.1	1,856.5	1,562.4	326.8	159.3	43.5	56
666.1	457.1	7.1	1.1	2,988.2	2,321.9	50.7	27.5	1,273.1	121.6	72.9	53.7	3,672.0	2,796.5	673.2	458.2	62.1	57
60.2	6.6	4.2	0.4	281.9	313.9	18.2	7.5	214.9	84.9	63.2	69.4	354.7	325.4	64.4	7.0	3.1	58
22.0	22.1	6.3	2.1	1,999.1	1,580.7	44.6	37.5	811.1	199.2	159.3	241.2	2,067.8	1,613.4	28.3	24.2	7.1	59
34.8	23.3	12.3	5.9	83.2	85.2	7.9	5.6	80.1	110.6	89.3	87.9	128.2	114.0	47.2	29.2	17.9	60
60.5	43.9	15.9	7.8	161.5	175.6	9.3	7.9	172.3	92.6	77.8	85.0	238.2	228.5	76.4	51.7	33.7	61
45.9	24.1	7.5	5.0	98.7	131.1	14.5	10.4	115.3	100.4	81.8	97.2	170.3	171.0	53.4	29.0	17.6	62

Table 18.—AVERAGE ACREAGE, PER FARM REPORTING, OF THE SEVERAL CLASSES OF

[Data are based on reports for only a sample of farms.

	Region, division, and State	Cropland harvested (acres)			Cropland pastured (acres)			Cropland not harvested and not pastured (acres)							Woodland pastured (acres)		Woodland not pastured (acres)	
								1949			Crop failure		Idle or fallow					
		1949	1944	1939	Cropland used only for pasture, 1949	Cropland used only for pasture plowed within 7 years, 1944	Plowable pasture, 1939	Total	Cultivated summer fallow	Other	1944	1939	1944	1939	1949	1944	1949	1944
1	U.S.....	72.7	65.8	56.2	32.8	28.9	39.9	41.3	[5]123.7	27.3	26.7	34.1	36.2	34.5	79.4	62.7	51.6	42.2
2	The North	101.4	92.6	77.1	28.8	26.1	38.5	45.1	[5]101.7	30.7	29.6	41.6	36.7	39.1	40.7	39.6	36.8	33.2
3	The South	41.9	38.6	36.2	32.1	29.2	32.1	23.6	[5]52.8	22.4	16.0	20.4	22.4	20.0	76.8	59.5	57.9	46.2
4	The West	105.7	91.7	71.8	64.9	47.4	107.0	130.0	[5]181.2	51.7	47.8	52.4	134.3	103.5	494.5	338.8	114.5	62.7
	Geo. Divisions:																	
5	New England....	31.8	28.0	27.5	22.4	22.1	24.5	22.0	([5])	22.0	10.0	10.5	15.4	16.3	53.6	52.5	73.0	56.9
6	Middle Atlantic	46.5	44.9	41.1	24.1	21.6	25.7	23.2	([5])	23.2	11.8	10.3	21.9	20.0	29.5	31.3	33.5	29.6
7	E.N. Central...	74.4	70.1	58.8	23.2	23.4	27.3	21.7	([5])	21.7	13.5	11.7	20.9	20.8	33.3	32.5	29.0	26.8
8	W.N. Central...	148.3	138.7	111.4	37.5	30.5	54.5	74.4	[5]101.7	45.4	36.9	55.8	55.3	59.7	53.2	51.5	38.5	33.6
9	South Atlantic.	29.3	27.8	28.9	21.7	21.2	22.9	19.1	([5])	19.1	9.6	10.3	19.2	15.7	55.2	45.0	60.9	49.7
10	E.S. Central...	27.4	26.3	25.9	29.2	26.7	27.6	19.5	([5])	19.5	10.5	10.0	19.5	15.9	36.4	35.0	49.6	40.0
11	W.S. Central...	78.0	67.0	55.6	46.8	39.2	46.2	38.3	[5]52.8	34.4	21.9	35.7	34.0	28.1	148.5	104.9	68.5	48.2
12	Mountain.....	144.5	125.9	92.8	74.8	43.8	154.8	157.1	184.1	67.7	55.6	54.9	128.8	107.2	977.3	873.2	262.7	100.3
13	Pacific.....	74.0	64.8	54.2	58.6	49.8	61.8	100.4	176.0	38.9	24.2	41.1	141.9	98.7	254.0	160.8	81.8	57.1
	New England:																	
14	Maine.....	33.4	33.0	31.0	18.0	16.5	20.4	25.9	([5])	25.9	11.4	11.5	17.7	17.6	41.1	43.5	83.8	67.7
15	N.H.....	25.3	24.5	24.0	21.8	31.0	28.8	20.8	([5])	20.8	9.9	12.1	15.6	18.7	66.9	69.8	88.5	71.8
16	Vt.....	47.7	45.3	44.5	34.3	34.6	36.4	28.3	([5])	28.3	17.3	13.4	22.3	28.4	71.2	65.8	84.4	69.9
17	Mass.....	22.5	16.6	16.7	19.7	17.4	19.7	16.7	([5])	16.7	6.5	9.8	12.1	12.4	42.5	40.6	50.0	36.4
18	R.I.....	22.0	19.1	18.7	23.3	20.3	21.7	20.7	([5])	20.7	10.2	10.1	12.5	15.8	27.5	29.0	59.9	47.4
19	Conn.....	24.7	20.8	19.4	22.5	21.8	21.5	16.8	([5])	16.8	5.7	8.3	12.5	14.5	39.6	42.4	45.9	39.2
	Middle Atlantic:																	
20	N.Y.....	50.8	49.3	45.3	30.6	25.6	30.1	26.5	([5])	26.5	13.1	10.2	24.4	21.8	34.2	35.6	35.5	32.3
21	N.J.....	44.8	42.7	36.7	19.3	22.4	18.5	16.6	([5])	16.6	10.7	8.1	18.1	16.5	19.6	25.6	25.2	22.9
22	Pa.....	42.9	41.2	37.9	19.0	18.3	22.1	21.7	([5])	21.7	9.4	11.0	20.8	19.4	25.1	26.5	33.2	28.3
	East North Central:																	
23	Ohio.....	58.4	54.6	45.1	22.6	24.3	29.4	19.3	([5])	19.3	10.0	10.9	17.1	17.7	21.5	20.8	22.1	20.0
24	Ind.....	77.3	72.7	58.2	22.4	23.2	26.8	20.3	([5])	20.3	13.8	13.0	21.1	21.1	23.8	24.5	25.3	24.5
25	Ill.....	116.5	110.9	92.0	25.6	26.8	30.8	26.4	([5])	26.4	24.0	15.9	26.5	26.4	39.2	41.1	29.4	27.0
26	Mich.....	54.1	51.4	44.1	23.2	22.9	24.1	21.5	([5])	21.5	9.6	9.2	19.0	17.6	35.3	34.0	30.6	28.7
27	Wis.....	62.1	60.6	53.7	22.2	19.9	23.3	22.6	([5])	22.6	8.3	8.2	21.7	19.1	44.4	43.0	39.3	36.0
	West North Central:																	
28	Minn.....	115.6	102.3	98.5	23.4	22.5	26.1	34.5	([5])	34.5	25.8	16.1	28.5	27.2	46.9	48.2	39.6	36.2
29	Iowa.....	118.3	109.7	98.0	28.7	28.5	38.1	21.2	([5])	21.2	22.3	17.6	20.8	23.0	44.6	46.6	23.8	23.1
30	Mo.....	64.0	61.3	53.2	43.8	35.1	46.1	29.9	([5])	29.9	29.6	16.5	25.0	23.6	57.2	54.0	50.0	43.0
31	N.Dak.....	318.4	306.8	216.5	61.2	53.8	95.5	123.4	98.3	85.5	65.0	48.4	74.5	110.3	90.6	87.6	39.5	36.3
32	S.Dak.....	275.8	249.6	183.5	58.8	41.7	143.5	80.2	56.1	77.9	45.7	69.7	52.3	69.7	93.7	80.7	22.4	14.5
33	Nebr.....	192.2	184.8	150.2	41.8	21.8	55.3	75.4	99.3	38.7	46.5	45.6	58.3	46.2	63.4	50.8	23.1	13.9
34	Kans.....	183.0	176.9	124.7	50.5	37.4	81.1	100.5	118.4	54.8	54.7	88.1	88.2	88.3	48.8	43.5	27.3	21.7
	South Atlantic:																	
35	Del.....	60.4	49.2	45.0	19.7	20.6	18.5	24.8	([5])	24.8	16.0	12.6	24.0	21.4	21.6	21.7	42.7	38.6
36	Md.....	49.3	45.8	41.7	25.9	28.5	24.1	21.9	([5])	21.9	9.7	12.5	20.9	20.3	25.0	25.2	45.0	39.0
37	D.C.....	19.0	22.2	17.2	14.3	6.7	16.5	25.5	([5])	25.5	.....	10.6	18.0	9.3	15.7	22.3	21.9	21.1
38	Va.....	25.7	24.5	23.2	23.3	23.3	28.7	17.6	([5])	17.6	9.0	10.6	14.5	15.1	26.5	24.6	59.0	50.5
39	W.Va.....	17.1	16.4	16.5	27.6	23.0	32.4	17.5	([5])	17.5	7.4	7.7	14.1	15.0	34.6	33.7	49.0	43.1
40	N.C.....	21.7	21.8	22.6	8.8	9.1	11.9	11.5	([5])	11.5	6.1	7.7	11.3	10.7	15.9	14.0	47.0	41.8
41	S.C.....	30.5	28.8	31.9	18.4	19.6	16.8	20.0	([5])	20.0	9.0	10.6	23.6	16.3	34.1	31.4	63.3	53.5
42	Ga.....	40.2	36.8	41.8	26.8	24.2	20.0	24.9	([5])	24.9	11.2	10.3	25.6	18.4	58.9	50.7	88.1	63.1
43	Fla.....	39.1	34.2	29.9	58.3	69.9	47.7	35.0	([5])	35.0	17.1	14.4	36.7	26.9	441.0	329.7	96.4	67.0
	East South Central:																	
44	Ky.....	25.5	23.7	21.9	35.2	30.3	35.5	20.8	([5])	20.8	9.6	10.0	20.2	18.7	24.3	23.0	36.1	32.3
45	Tenn.....	27.2	27.0	26.1	22.6	22.3	21.8	18.5	([5])	18.5	10.0	9.2	17.8	15.6	24.6	23.8	39.9	34.6
46	Ala.....	30.2	29.3	31.4	26.5	22.8	22.2	19.0	([5])	19.0	9.1	9.4	19.4	13.6	41.3	38.2	64.3	47.4
47	Miss.....	26.7	25.7	24.6	31.5	30.5	27.6	20.3	([5])	20.3	12.6	10.9	21.6	15.8	51.0	48.5	62.2	50.0
	West South Central:																	
48	Ark.....	38.4	32.8	32.2	31.8	27.3	23.4	27.9	([5])	27.9	14.0	11.2	26.3	18.3	48.7	41.3	64.4	51.2
49	La.....	31.7	29.4	28.2	42.6	36.6	25.9	26.8	([5])	26.8	12.1	9.0	28.0	20.9	58.2	54.7	68.7	49.4
50	Okla.....	103.2	94.9	76.7	46.4	39.6	47.3	43.5	48.1	38.2	24.2	38.1	35.0	28.8	99.9	89.9	61.7	42.3
51	Tex.....	108.0	87.9	69.7	59.0	47.1	63.0	46.2	56.0	40.8	26.0	44.1	42.1	32.1	242.6	161.7	79.8	40.3
	Mountain:																	
52	Mont.....	236.1	213.5	150.9	142.6	88.3	218.9	246.0	236.7	105.5	110.5	62.2	186.5	172.5	457.6	256.6	233.1	97.2
53	Idaho.....	100.9	92.3	73.5	28.3	21.0	31.1	99.7	126.4	42.8	16.9	20.3	97.0	82.7	207.4	179.5	123.5	95.7
54	Wyo.....	173.4	159.6	123.2	126.0	44.6	221.5	108.0	123.7	63.5	57.3	55.5	89.8	81.6	847.4	428.1	240.2	102.5
55	Colo.....	170.2	141.9	108.9	89.6	63.0	248.5	174.8	209.2	64.9	61.8	85.3	131.8	106.1	596.1	469.4	285.3	139.6
56	N.Mex.....	100.4	84.8	58.8	92.4	54.6	243.8	81.7	118.9	57.9	37.0	31.5	76.0	51.6	1,943.2	1,565.1	707.6	88.6
57	Ariz.....	126.7	88.0	44.5	55.4	49.5	55.5	83.9	91.4	75.4	32.8	11.8	54.3	48.4	10,398.4	16,921.9	404.8	99.4
58	Utah.....	59.9	52.2	41.3	45.3	30.0	42.7	66.5	75.4	36.3	12.5	18.2	53.1	44.3	982.7	314.7	208.2	51.7
59	Nev.....	160.3	171.5	142.6	112.6	39.0	206.1	66.8	47.8	66.2	25.9	47.5	51.3	55.4	425.2	901.0	236.2	177.1
	Pacific:																	
60	Wash.....	75.6	62.9	48.8	23.3	20.9	27.0	143.4	236.1	31.1	17.0	22.7	189.6	142.5	122.0	79.8	53.8	31.5
61	Oreg.....	67.8	62.2	51.7	37.1	29.8	41.7	77.9	114.0	34.2	15.8	33.1	106.1	80.1	187.1	149.3	74.1	58.7
62	Calif.....	76.0	67.0	59.0	110.1	90.5	107.9	84.1	164.9	45.4	31.5	55.5	122.2	76.1	675.2	433.4	173.6	124.4

[1]Cropland harvested; cropland used only for pasture; and cropland not harvested and not pastured. [2]Cropland harvested; cropland used only for pasture plowed within 7 years; and cropland not harvested and not pastured. [3]Cropland harvested; crop failure; cropland, idle or fallow; and plowable pasture. [4]Based on all tractors. [5]The inquiry on cultivated summer fallow was not on the questionnaires for those States in which summer fallow is negligible.

LAND ACCORDING TO USE, BY DIVISIONS AND STATES: 1949, 1944, AND 1939

See text. Base data are shown in tables 13 and 15]

Other pasture (acres)		Other land (acres)			Cropland (acres)			Land pastured, total (acres)		Woodland, total (acres)			Average acreage of cropland harvested—						
Not cropland and not woodland, 1949	Not cropland plowed within 7 years and not woodland, 1944	House lots, roads, wasteland, etc.		House lots, roads, wasteland, etc., and pasture other than plowable and woodland, 1939	Total, 1949[1]	Cropland other than cropland pasture not plowed within 7 years, 1944[2]	Land available for crops, 1939[3]						Per wheel or crawler tractor			Per horse or mule			
		1949	1944					1949	1944	1949	1944	1939	1949	1944[4]	1939[4]	1949	1944	1939	
201.4	164.3	9.6	8.2	75.4	94.7	80.9	88.5	153.2	140.6	80.3	62.1	47.3	*101.5*	*145.7*	*204.9*	*45.3*	*30.3*	*23.1*	1
95.1	81.1	11.2	10.7	44.7	123.7	108.3	114.2	82.8	78.6	46.5	42.3	32.1	*98.1*	*127.7*	*165.0*	*73.7*	*39.6*	*27.4*	2
126.0	107.9	6.1	4.7	47.0	58.8	50.4	57.6	113.0	101.3	83.7	63.8	53.7	*109.7*	*205.4*	*380.4*	*25.1*	*20.9*	*18.5*	3
1,294.1	1,009.6	20.8	15.2	395.5	160.2	124.9	143.4	852.5	769.2	400.8	272.8	131.9	*101.0*	*146.4*	*189.7*	*42.7*	*28.1*	*20.4*	4
43.3	37.9	8.9	6.5	27.9	44.3	31.6	39.8	57.2	53.1	81.8	66.2	54.5	*52.8*	*73.9*	*119.7*	*37.7*	*34.2*	*26.0*	5
38.6	37.2	7.6	7.1	21.5	62.9	52.6	60.4	46.3	43.5	38.1	34.8	28.9	*50.3*	*70.2*	*106.2*	*43.7*	*30.0*	*22.2*	6
30.4	33.5	8.9	7.8	20.8	89.8	82.0	81.1	44.2	44.9	37.5	34.8	26.0	*72.6*	*95.0*	*126.8*	*72.8*	*37.2*	*23.8*	7
151.4	131.2	14.4	15.0	75.5	180.6	163.0	170.8	127.0	120.7	56.8	51.6	36.9	*133.0*	*174.9*	*212.3*	*80.8*	*42.5*	*30.6*	8
39.1	36.9	5.3	3.9	14.1	41.6	36.4	43.0	57.8	49.5	75.7	60.7	53.4	*94.7*	*204.0*	*448.1*	*21.4*	*20.0*	*19.3*	9
28.4	30.7	5.4	4.8	10.9	44.7	38.7	44.7	47.5	43.6	55.6	47.8	41.8	*108.4*	*274.9*	*607.6*	*16.0*	*14.7*	*14.9*	10
293.9	237.9	7.8	5.5	116.3	98.7	81.6	87.3	239.6	207.3	139.6	96.6	72.1	*120.1*	*184.3*	*297.4*	*38.8*	*26.8*	*20.5*	11
1,724.8	1,412.8	30.0	21.5	685.9	222.2	166.4	199.0	1,393.1	1,248.7	884.3	758.6	224.0	*128.9*	*191.8*	*245.4*	*36.3*	*23.3*	*17.2*	12
508.2	399.3	13.7	10.1	138.9	113.7	92.9	96.5	312.3	284.6	208.2	137.2	92.7	*75.2*	*107.5*	*143.2*	*59.3*	*41.2*	*27.9*	13
30.2	27.0	11.8	7.6	26.1	48.1	36.3	41.6	40.6	40.0	89.0	73.0	59.7	*62.7*	*88.9*	*141.7*	*43.1*	*38.5*	*30.5*	14
44.0	40.1	7.8	5.2	30.5	36.4	28.0	36.7	60.3	64.2	100.3	84.9	70.6	*50.9*	*71.5*	*118.8*	*33.3*	*34.0*	*26.5*	15
66.8	61.4	6.4	4.7	52.2	62.5	49.5	63.2	101.3	89.0	100.2	83.2	65.5	*87.2*	*158.3*	*286.8*	*34.5*	*31.1*	*25.2*	16
31.6	23.5	9.0	7.3	17.0	32.9	19.7	26.5	39.0	34.1	56.5	43.7	37.8	*32.8*	*41.4*	*62.2*	*36.1*	*34.9*	*23.1*	17
25.9	26.7	9.8	10.3	16.9	37.3	24.2	32.8	34.3	33.5	60.9	50.2	51.2	*26.4*	*31.5*	*48.4*	*38.8*	*32.4*	*22.9*	18
28.1	31.1	7.1	5.7	19.9	36.0	25.0	32.2	43.1	41.2	52.4	46.2	38.0	*31.6*	*44.5*	*67.8*	*39.3*	*31.4*	*21.3*	19
49.8	47.6	8.3	7.3	28.7	71.3	57.9	68.0	62.0	56.3	42.0	39.1	30.3	*53.4*	*74.2*	*111.7*	*41.9*	*30.2*	*23.9*	20
22.6	22.8	8.4	8.2	13.6	52.6	49.2	48.7	26.1	28.1	26.4	24.9	31.0	*35.9*	*46.2*	*60.3*	*62.1*	*40.6*	*24.6*	21
28.8	27.9	7.0	6.7	16.2	57.2	48.4	55.3	34.7	33.0	36.1	32.2	27.3	*50.2*	*71.3*	*111.2*	*43.8*	*28.8*	*20.3*	22
32.3	34.2	7.8	6.7	17.5	71.8	64.3	68.1	40.2	41.2	25.7	23.4	19.0	*63.7*	*83.1*	*108.6*	*67.4*	*37.1*	*21.9*	23
23.9	27.5	9.3	7.8	15.8	90.9	84.1	81.3	36.8	38.3	28.9	27.6	22.9	*79.9*	*103.7*	*132.6*	*86.7*	*41.0*	*24.6*	24
31.0	34.9	9.3	8.3	20.1	131.2	123.5	119.8	41.2	42.6	41.2	39.6	28.0	*92.9*	*116.5*	*144.9*	*96.2*	*46.6*	*29.0*	25
28.0	30.7	9.4	8.2	19.4	73.3	65.4	64.1	43.9	44.3	38.8	36.1	26.4	*57.0*	*77.4*	*118.2*	*73.8*	*36.4*	*22.4*	26
34.4	38.1	9.0	8.4	31.7	78.2	72.2	70.3	58.8	58.4	52.9	48.4	34.6	*61.2*	*85.5*	*120.9*	*45.8*	*25.5*	*19.5*	27
33.2	36.9	15.6	14.8	35.1	130.1	121.4	118.2	47.7	47.6	56.3	53.2	33.4	*98.6*	*121.7*	*179.0*	*75.8*	*37.4*	*29.5*	28
38.0	42.8	10.9	10.1	25.7	134.3	125.0	130.8	47.0	49.7	43.6	44.0	27.4	*97.1*	*119.1*	*156.2*	*87.9*	*37.5*	*25.9*	29
55.7	57.6	8.6	7.1	20.8	88.9	76.4	91.1	82.3	79.6	65.2	58.4	49.6	*102.8*	*169.5*	*274.6*	*31.5*	*20.6*	*17.7*	30
236.4	214.9	34.2	50.7	147.1	430.0	368.1	369.9	214.4	205.3	71.7	63.7	29.4	*209.3*	*281.4*	*314.8*	*133.7*	*72.2*	*45.0*	31
439.1	394.7	23.2	26.2	228.5	308.8	276.9	325.1	400.2	362.0	56.5	36.2	26.3	*201.6*	*263.2*	*278.5*	*100.9*	*53.2*	*35.9*	32
301.4	283.5	14.2	14.8	182.6	231.9	217.4	213.5	247.3	232.7	48.2	32.2	23.4	*155.2*	*203.7*	*244.6*	*89.5*	*44.6*	*33.9*	33
164.1	151.3	14.3	13.6	91.1	243.1	215.3	223.9	159.9	148.9	43.5	35.1	22.2	*151.9*	*195.6*	*187.3*	*106.8*	*58.9*	*41.5*	34
22.0	20.5	10.3	10.5	12.4	78.0	63.6	65.0	24.6	23.6	42.9	39.4	35.0	*69.7*	*90.4*	*142.2*	*47.0*	*25.0*	*18.0*	35
28.9	26.9	7.7	7.2	13.5	67.8	59.8	62.6	36.9	34.2	46.2	40.4	38.9	*56.9*	*92.9*	*155.7*	*31.6*	*20.7*	*15.4*	36
19.3	21.4	18.0	19.0	13.9	30.3	23.7	22.6	21.0	27.1	24.2	23.3	25.7	*66.5*	*41.3*	*40.7*	*13.3*	*12.9*	*10.1*	37
37.4	33.6	5.0	3.8	11.8	41.3	34.8	45.9	45.3	41.6	60.6	53.6	51.4	*79.2*	*168.0*	*321.3*	*17.0*	*16.6*	*15.2*	38
48.8	45.6	4.6	3.4	24.7	30.8	21.2	39.4	60.3	54.7	52.4	47.5	42.1	*108.7*	*217.1*	*428.0*	*13.2*	*14.2*	*14.5*	39
13.2	12.0	3.6	2.9	6.4	27.7	26.7	30.4	18.9	16.8	48.4	43.9	44.1	*81.5*	*196.4*	*480.2*	*16.4*	*16.5*	*16.4*	40
19.4	19.2	4.3	3.4	8.0	39.8	35.4	40.3	35.8	31.3	69.3	59.3	56.8	*136.0*	*333.4*	*902.1*	*23.2*	*22.1*	*21.5*	41
22.7	23.4	5.1	3.5	11.0	55.4	48.2	54.4	57.2	46.9	100.5	76.0	68.2	*121.4*	*317.4*	*943.8*	*27.9*	*24.8*	*25.0*	42
680.6	495.0	16.8	8.8	72.2	65.0	51.0	47.1	415.0	358.0	291.6	194.5	89.4	*85.9*	*141.2*	*218.0*	*33.9*	*30.6*	*29.7*	43
31.1	34.3	6.4	5.2	11.4	54.6	44.6	52.5	47.1	44.7	37.8	34.7	30.8	*90.0*	*218.1*	*442.0*	*14.1*	*12.6*	*11.6*	44
23.3	24.8	5.5	4.6	10.4	44.7	40.7	45.4	36.3	33.5	41.6	37.1	34.8	*98.1*	*243.0*	*521.2*	*15.0*	*13.8*	*13.7*	45
26.4	27.5	4.1	4.1	9.7	43.1	38.1	45.0	48.8	42.1	73.0	58.7	51.7	*130.0*	*361.3*	*931.1*	*19.9*	*19.0*	*20.1*	46
33.4	36.1	5.6	5.0	11.9	37.2	32.0	37.0	61.5	56.9	72.3	64.2	53.9	*121.5*	*307.1*	*657.4*	*15.6*	*14.3*	*15.6*	47
33.3	31.5	5.8	4.6	10.3	56.1	46.0	47.6	59.4	49.2	68.0	57.5	53.1	*102.3*	*225.9*	*526.1*	*20.9*	*15.6*	*15.5*	48
39.8	36.8	6.4	4.6	8.6	50.4	41.2	40.6	61.9	51.4	74.0	61.8	55.1	*91.6*	*198.0*	*427.6*	*13.5*	*11.9*	*12.8*	49
151.8	129.8	10.5	8.7	75.5	125.9	109.9	112.2	158.2	132.4	100.8	87.0	50.6	*132.5*	*200.1*	*281.4*	*51.0*	*35.2*	*26.0*	50
523.0	392.5	8.1	5.0	219.8	130.8	103.7	114.7	413.9	344.2	228.5	148.3	105.1	*124.1*	*169.2*	*263.3*	*54.5*	*33.1*	*22.1*	51
1,610.2	1,431.9	28.9	23.8	775.8	417.9	316.7	362.4	1,439.7	1,332.3	445.2	241.3	163.9	*176.1*	*234.5*	*254.5*	*53.0*	*32.5*	*24.0*	52
319.7	276.4	21.6	15.9	120.0	137.6	116.8	110.3	221.3	211.2	209.6	175.6	101.4	*96.6*	*169.5*	*264.4*	*40.1*	*23.4*	*17.2*	53
3,132.6	2,691.4	44.2	29.6	1,696.4	236.2	187.5	253.1	2,802.2	2,519.7	788.7	396.1	197.4	*124.1*	*187.1*	*234.9*	*23.0*	*16.5*	*12.5*	54
896.8	809.5	25.9	19.4	366.7	261.9	193.0	260.9	790.5	758.2	569.5	423.8	220.8	*134.3*	*184.2*	*222.6*	*56.9*	*30.5*	*21.3*	55
3,397.8	2,301.9	39.7	28.5	1,275.0	140.6	97.8	147.4	2,792.6	2,252.2	1,820.6	1,295.8	383.9	*125.4*	*182.3*	*269.6*	*22.1*	*17.2*	*12.4*	56
12,565.9	7,190.1	62.0	33.8	1,593.8	148.3	94.6	62.3	6,855.4	4,467.7	8,538.2	12,364.0	791.4	*94.0*	*102.3*	*127.4*	*12.7*	*8.2*	*6.9*	57
589.5	536.6	22.6	9.6	262.2	93.1	67.8	72.1	535.0	489.7	847.8	247.5	97.4	*85.5*	*181.5*	*317.7*	*23.8*	*16.7*	*12.3*	58
4,018.9	2,605.9	47.9	43.1	919.1	216.5	181.4	254.9	2,664.0	2,054.4	391.4	679.9	139.2	*136.4*	*266.5*	*640.0*	*15.2*	*12.2*	*12.0*	59
342.4	225.2	9.0	6.3	89.0	120.8	98.1	91.4	174.4	152.3	105.8	69.4	51.1	*90.8*	*133.9*	*198.1*	*66.7*	*42.1*	*26.5*	60
535.3	398.1	10.3	8.7	188.8	101.1	85.9	87.9	312.2	286.6	163.7	134.1	88.5	*72.8*	*114.4*	*165.4*	*43.2*	*29.3*	*20.1*	61
613.2	562.9	18.0	13.2	147.1	115.6	93.1	103.9	448.3	424.2	527.8	330.3	206.7	*69.7*	*94.4*	*118.4*	*65.4*	*49.1*	*34.6*	62

Table 19.—NUMBER OF FARMS, ALL LAND IN FARMS, CROPLAND HARVESTED, AND VALUE OF FARMS, BY REGIONS AND STATES: CENSUSES OF 1850 TO 1950

[Figures for cropland harvested relate to the crop year immediately preceding the census date; other data relate to the census date: Jan. 1 for 1945, 1935, 1925, and 1920; Apr. 1 for 1950, 1940, and 1930; Apr. 15 for 1910; June 1 for earlier censuses. Data in italics are based on reports for only a sample of farms. See text]

Region, State, and year	Number of farms			All land in farms					Cropland harvested[1]				Value of farms (land and buildings)[2]			
	Total	Increase or decrease (-)		Acres	Increase or decrease (-)		Percent of total land area[3]	Average acreage per farm	Acres	Percent increase or decrease (-)	Percent of all land in farms	Average acreage per farm (all farms)	Total (dollars)	Percent increase or decrease (-)	Average per farm (dollars)	Average per acre (dollars)
		Number	Percent		Acres	Percent										
UNITED STATES																
1950	5,382,162	-477,007	-8.1	1,158,565,852	16,950,488	1.5	60.9	215.3	344,398,550	-2.4	29.7	64.0	*75,260,606,000*	*62.2*	*13,983*	*64.96*
1945	5,859,169	-237,630	-3.9	1,141,615,364	80,762,990	7.6	59.9	194.8	352,865,765	9.8	30.9	60.2	46,388,925,560	37.9	7,917	40.63
1940	6,096,799	-715,551	-10.5	1,060,852,374	6,337,263	0.6	55.7	174.0	321,242,430	8.7	30.3	52.7	33,641,738,726	2.4	5,518	31.71
1935	6,812,350	523,702	8.3	1,054,515,111	67,744,095	6.9	55.4	154.8	295,624,176	-17.7	28.0	43.4	32,858,844,012	-31.4	4,823	31.16
1930	6,288,648	-82,992	-1.3	986,771,016	62,451,664	6.8	51.8	156.9	359,242,091	4.3	36.4	57.1	47,879,838,358	-3.2	7,614	48.52
1925	6,371,640	-76,703	-1.2	924,319,352	-31,564,363	-3.3	48.6	145.1	344,549,267	-1.1	37.3	54.1	49,467,647,287	-25.4	7,764	53.52
1920	6,448,343	86,841	1.4	955,883,715	77,085,390	8.8	50.2	148.2	348,603,729	12.0	36.5	54.1	66,316,002,602	90.6	10,284	69.38
1910	6,361,502	624,130	10.9	878,798,325	40,206,551	4.8	46.2	138.1	311,293,382	9.9	35.4	48.9	34,801,125,697	109.5	5,471	39.60
1900	5,737,372	1,172,731	25.7	838,591,774	215,373,155	34.6	44.1	146.2	283,218,280	28.9	33.8	49.4	16,614,647,491	25.1	2,896	19.81
1890	4,564,641	555,734	13.9	623,218,619	87,136,784	16.3	32.7	136.5	219,705,564	32.2	35.3	48.1	13,279,252,649	30.2	2,909	21.31
1880	4,008,907	1,348,922	50.7	536,081,835	128,346,794	31.5	28.2	133.7	166,186,584	.....	31.0	41.5	10,197,096,776	37.0	2,544	19.02
1870	2,659,985	615,908	30.1	407,735,041	522,503	0.1	21.4	153.3	(*)	(*)	(*)	(*)	7,444,054,462	12.0	2,799	18.26
1860	2,044,077	595,004	41.1	407,212,538	113,651,924	38.7	21.4	199.2	(*)	(*)	(*)	(*)	6,645,045,007	103.1	3,251	16.32
1850	1,449,073	.....	.....	293,560,614	.....	.....	15.6	202.6	(*)	(*)	(*)	(*)	3,271,575,426	.....	2,258	11.14
THE NORTH																
1950	2,268,066	-215,512	-8.7	440,827,903	-6,887,304	-1.5	74.9	194.4	207,887,638	-2.1	47.2	91.7	*38,455,289,000*	*51.4*	*16,955*	*87.23*
1945	2,483,578	-96,381	-3.7	447,715,207	12,626,930	2.9	76.1	180.3	212,322,529	13.8	47.4	85.5	25,401,414,030	34.3	10,228	56.74
1940	2,579,959	-239,509	-8.5	435,088,277	-6,864,248	-1.6	73.9	168.6	186,535,945	12.4	42.9	72.3	18,909,130,951	-0.6	7,329	43.46
1935	2,819,468	257,683	10.1	441,952,525	16,243,097	3.8	75.2	156.8	166,026,942	-22.2	37.6	58.9	19,024,668,079	-32.7	6,748	43.05
1930	2,561,785	-179,458	-6.5	425,709,428	11,526,961	2.8	72.4	166.2	213,342,951	1.1	50.1	83.3	28,253,801,121	-9.6	11,029	66.37
1925	2,741,243	-22,163	-0.8	414,182,467	-18,089,484	-4.2	70.5	151.1	211,022,423	-0.1	50.9	77.0	31,260,011,152	-27.9	11,404	75.47
1920	2,763,406	-127,212	-4.4	432,271,951	18,788,695	4.5	73.5	156.4	211,182,836	7.5	48.9	76.4	43,326,743,178	83.2	15,67[9]	100.23
1910	2,890,618	16,545	0.6	413,483,256	30,724,693	8.0	70.4	143.0	196,468,085	6.8	47.5	68.0	23,650,151,375	96.4	8,182	57.20
1900	2,874,073	291,682	11.3	382,758,563	63,428,044	19.9	65.1	133.2	183,952,270	23.5	48.1	64.0	12,041,146,126	25.3	4,190	31.46
1890	2,582,391	188,284	7.9	319,330,519	44,362,722	16.1	54.3	123.7	148,940,419	37.0	46.6	57.7	9,608,967,691	21.1	3,721	30.09
1880	2,394,107	667,434	38.7	274,967,797	73,008,144	36.1	46.8	114.9	108,732,156	.....	39.5	45.4	7,932,884,489	32.7	3,314	28.85
1870	1,726,673	389,573	29.1	201,959,653	32,978,518	19.5	34.4	117.0	(*)	(*)	(*)	(*)	5,978,826,418	40.6	3,463	29.60
1860	1,337,100	409,749	44.2	168,981,135	51,131,810	43.4	23.5	126.4	(*)	(*)	(*)	(*)	4,251,961,938	92.7	3,180	25.16
1850	927,351	.....	.....	117,849,325	.....	.....	26.5	127.1	(*)	(*)	(*)	(*)	2,206,731,928	.....	2,380	18.73
THE SOUTH																
1950	2,652,423	-228,712	-7.9	393,215,174	15,420,461	4.1	69.9	148.2	96,598,960	-5.6	24.6	36.4	*22,955,349,000*	*74.6*	*8,654*	*58.38*
1945	2,881,135	-126,035	-4.2	377,794,713	7,626,252	2.1	67.1	131.1	102,338,942	-0.9	27.1	35.5	13,148,834,055	35.3	4,564	34.80
1940	3,007,170	-414,753	-12.1	370,168,461	-6,037,740	-1.6	65.7	123.1	103,289,490	1.4	27.9	34.3	9,716,128,097	11.2	3,231	26.25
1935	3,421,923	198,107	6.1	376,206,201	33,119,783	9.7	66.9	109.9	101,897,290	-6.9	27.1	29.8	8,736,858,459	-29.2	2,553	23.22
1930	3,223,816	92,398	3.0	343,086,418	18,897,019	5.8	61.0	106.4	109,505,307	7.1	31.9	34.0	12,343,593,204	7.0	3,829	35.98
1925	3,131,418	-75,246	-2.3	324,189,399	-25,932,434	-7.4	57.7	103.5	102,243,034	-6.3	31.5	32.7	11,539,207,263	-23.9	3,685	35.59
1920	3,206,664	109,117	3.5	350,121,833	-4,331,027	-1.2	62.3	109.2	109,135,396	14.5	31.2	34.0	15,156,654,907	106.1	4,727	43.29
1910	3,097,547	477,156	18.2	354,452,860	-7,583,491	-2.1	63.1	114.4	95,328,941	14.2	26.9	30.8	7,353,431,195	124.3	2,374	20.75
1900	2,620,391	784,019	42.7	362,036,351	105,430,484	41.1	64.4	138.2	83,509,844	36.9	23.1	31.9	3,279,021,509	27.3	1,251	9.06
1890	1,836,372	305,295	19.9	256,605,867	21,686,081	9.2	45.6	139.7	61,019,066	16.7	23.8	33.2	2,575,342,268	37.5	1,402	10.04
1880	1,531,077	645,977	73.0	234,919,786	45,363,484	23.9	41.8	153.4	52,274,570	.....	22.3	34.1	1,873,329,846	45.4	1,224	7.97
1870	885,100	212,787	31.6	189,556,302	-35,957,434	-15.9	33.7	214.2	(*)	(*)	(*)	(*)	1,288,694,869	-44.5	1,456	6.80
1860	672,313	157,303	30.5	225,513,736	54,466,660	31.8	40.1	335.4	(*)	(*)	(*)	(*)	2,322,594,749	119.9	3,455	10.30
1850	515,010	.....	.....	171,047,076	.....	.....	30.4	332.1	(*)	(*)	(*)	(*)	1,056,154,566	.....	2,051	6.17
THE WEST																
1950	461,673	-32,783	-6.6	324,522,775	8,417,331	2.7	43.1	702.9	39,911,952	4.5	12.3	86.5	*13,849,968,000*	*76.7*	*30,000*	*42.68*
1945	494,456	-15,214	-3.0	316,105,444	60,509,808	23.7	41.9	639.3	38,204,294	21.6	12.1	77.3	7,838,677,475	56.3	15,853	24.80
1940	509,670	-61,289	-10.7	255,595,636	19,239,251	8.1	33.9	501.5	31,416,995	13.4	12.3	61.6	5,016,479,678	-1.6	9,843	19.63
1935	570,959	67,912	13.5	236,356,385	18,381,215	8.4	31.4	414.0	27,699,944	-23.9	11.7	48.5	5,097,317,474	-30.0	8,928	21.57
1930	503,047	4,068	0.8	217,975,170	32,027,684	17.2	28.9	433.3	36,393,833	16.3	16.7	72.3	7,282,444,033	9.2	14,477	33.41
1925	498,979	20,706	4.3	185,947,486	12,457,555	7.2	24.7	372.7	31,283,810	10.6	16.8	62.7	6,668,428,872	-14.9	13,364	35.86
1920	478,273	104,936	28.1	173,489,931	62,627,722	56.5	23.0	362.7	28,285,497	45.1	16.3	59.1	7,832,604,517	106.3	16,377	45.15
1910	373,337	130,429	53.7	110,862,209	17,065,349	18.2	14.7	296.9	19,496,356	23.7	17.6	52.2	3,797,543,127	193.4	10,172	34.25
1900	242,908	97,030	66.5	93,796,860	46,514,627	98.4	12.4	386.1	15,756,166	61.7	16.8	64.9	1,294,479,856	18.2	5,329	13.80
1890	145,878	62,155	74.2	47,282,233	21,087,981	80.5	6.3	324.1	9,746,079	88.2	20.6	66.8	1,094,942,690	180.1	7,506	23.16
1880	83,723	35,511	73.7	26,194,252	9,975,166	61.5	3.5	312.9	5,179,858	.....	19.8	61.9	390,882,441	121.4	4,669	14.92
1870	48,212	13,548	39.1	16,219,086	3,501,419	27.5	2.2	336.4	(*)	(*)	(*)	(*)	176,533,175	150.4	3,662	10.88
1860	34,664	27,952	416.4	12,717,667	8,053,454	172.7	2.0	366.9	(*)	(*)	(*)	(*)	70,488,320	711.2	2,033	5.54
1850	6,712	.....	.....	4,664,213	.....	.....	0.8	694.9	(*)	(*)	(*)	(*)	8,688,932	.....	1,295	1.86
THE NORTH—NEW ENGLAND																
Maine																
1950	30,358	-11,826	-28.0	4,181,613	-431,562	-9.4	21.0	137.7	932,028	-29.2	22.3	30.7	*226,518,000*	*41.9*	*7,462*	*54.17*
1945	42,184	3,204	8.2	4,613,115	389,878	9.2	23.2	109.4	1,315,562	14.7	28.5	31.2	159,680,897	28.7	3,785	34.61
1940	38,980	-2,927	-7.0	4,223,297	-498,545	-10.6	21.3	108.3	1,146,613	-17.3	27.1	29.4	124,082,841	-13.6	3,183	29.38
1935	41,907	2,901	7.4	4,721,842	81,904	1.8	24.7	112.7	1,386,025	6.3	29.4	33.1	143,539,330	-26.1	3,425	30.40
1930	39,006	-11,027	-22.0	4,639,938	-521,490	-10.1	24.3	119.0	1,304,014	-18.8	28.1	33.4	194,279,884	-1.5	4,981	41.87
1925	50,033	1,806	3.7	5,161,428	-264,540	-4.9	27.0	103.2	1,605,576	4.9	31.1	32.1	197,269,810	-3.4	3,943	38.22
1920	48,227	-11,789	-19.6	5,425,968	-870,891	-13.8	28.4	112.5	1,530,027	-3.7	28.2	31.7	204,108,971	27.9	4,232	37.62
1910	60,016	717	1.2	6,296,859	-3,087	(4)	32.9	104.9	1,588,065	2.9	25.2	26.5	159,619,626	65.4	2,660	25.35
1900	59,299	-2,714	-4.4	6,299,946	120,021	1.9	32.9	106.2	1,543,277	1.4	24.5	26.0	96,502,150	-2.1	1,627	15.32
1890	62,013	-2,296	-3.6	6,179,925	-372,653	-5.7	32.3	99.7	1,521,766	-1.0	24.6	24.5	98,567,730	-3.7	1,589	15.95
1880	64,309	4,505	7.5	6,552,578	714,520	12.2	34.2	101.9	1,536,711	.....	23.5	23.9	102,357,615	24.3	1,592	15.62
1870	59,804	4,106	7.4	5,838,058	110,387	1.9	30.5	97.6	(*)	(*)	(*)	(*)	82,369,561	4.7	1,377	14.11
1860	55,698	8,938	19.1	5,727,671	1,172,278	25.7	29.9	102.8	(*)	(*)	(*)	(*)	78,688,525	43.4	1,413	13.74
1850	46,760	.....	.....	4,555,393	.....	.....	23.8	97.4	(*)	(*)	(*)	(*)	54,861,748	.....	1,173	12.04

See footnotes at end of table.

Table 19.—NUMBER OF FARMS, ALL LAND IN FARMS, CROPLAND HARVESTED, AND VALUE OF FARMS, BY REGIONS AND STATES: CENSUSES OF 1850 TO 1950—Continued

[Figures for cropland harvested relate to the crop year immediately preceding the census date; other data relate to the census date: Jan. 1 for 1945, 1935, 1925, and 1920; Apr. 1 for 1950, 1940, and 1930; Apr. 15 for 1910; June 1 for earlier censuses. Data in italics are based on reports for only a sample of farms. See text]

Region, State, and year	Number of farms			All land in farms					Cropland harvested[1]				Value of farms (land and buildings)[2]			
	Total	Increase or decrease (-)		Acres	Increase or decrease (-)		Percent of total land area[3]	Average acreage per farm	Acres	Percent increase or decrease (-)	Percent of all land in farms	Average acreage per farm (all farms)	Total (dollars)	Percent increase or decrease (-)	Average per farm (dollars)	Average per acre (dollars)
		Number	Percent		Acres	Percent										
THE NORTH—NEW ENGLAND—Continued																
New Hampshire																
1950	13,391	-5,395	-28.7	1,713,731	-303,318	-15.0	29.7	128.0	290,199	-33.4	16.9	21.7	*124,845,000*	*55.3*	*9,323*	*72.85*
1945	18,786	2,232	13.5	2,017,049	207,735	11.5	34.9	107.4	435,748	17.3	21.6	23.2	80,394,869	29.2	4,280	39.86
1940	16,554	-1,141	-6.4	1,809,314	-306,234	-14.5	31.3	109.3	371,611	-16.7	20.5	22.4	62,206,391	-7.1	3,758	34.38
1935	17,695	2,789	18.7	2,115,548	155,487	7.9	36.6	119.6	446,098	17.4	21.1	25.2	66,936,940	-13.5	3,783	31.64
1930	14,906	-6,159	-29.2	1,960,061	-302,003	-13.4	33.9	131.5	380,105	-27.4	19.4	25.5	77,355,327	-10.7	5,190	39.47
1925	21,065	542	2.6	2,262,064	-341,742	-13.1	39.1	107.4	523,386	3.0	23.1	24.8	86,632,599	-3.7	4,113	38.30
1920	20,523	-6,530	-24.1	2,603,806	-645,652	-19.9	45.0	126.9	508,276	-14.3	19.5	24.8	89,995,870	4.7	4,385	34.56
1910	27,053	-2,271	-7.7	3,249,458	-360,406	-10.0	56.2	120.1	593,093	-13.8	18.3	21.9	85,916,061	22.5	3,176	26.44
1900	29,324	173	0.6	3,609,864	150,846	4.4	62.5	123.1	688,107	-6.6	19.1	23.5	70,124,360	6.0	2,391	19.43
1890	29,151	-3,030	-9.4	3,459,018	-262,155	-7.0	59.8	118.7	736,380	-7.0	21.3	25.3	66,162,600	-12.8	2,270	19.13
1880	32,181	2,539	8.6	3,721,173	115,179	3.2	64.4	115.6	791,924	.....	21.3	24.6	75,834,389	17.6	2,356	20.38
1870	29,642	-859	-2.8	3,605,994	-138,631	-3.7	62.4	121.7	(*)	(*)	(*)	(*)	64,471,451	-7.5	2,175	17.88
1860	30,501	1,272	4.4	3,744,625	352,211	10.4	64.8	122.8	(*)	(*)	(*)	(*)	69,689,761	26.1	2,285	18.61
1850	29,229	.....	.....	3,392,414	.....	.....	58.7	116.1	(*)	(*)	(*)	(*)	55,245,997	.....	1,890	16.29
Vermont																
1950	19,043	-7,447	-28.1	3,527,381	-403,133	-10.3	59.4	185.2	858,512	-26.0	24.3	45.1	*196,405,000*	*45.9*	*10,314*	*55.68*
1945	26,490	2,908	12.3	3,930,514	263,679	7.2	66.2	148.4	1,159,888	13.4	29.5	43.8	134,575,897	21.1	5,080	34.24
1940	23,582	-3,479	-12.9	3,666,835	-375,823	-9.3	61.8	155.5	1,022,581	-8.2	27.9	43.4	111,108,534	-4.2	4,712	30.30
1935	27,061	2,163	8.7	4,042,658	146,561	3.8	69.2	149.4	1,113,689	3.7	27.5	41.2	115,996,472	-20.5	4,286	28.69
1930	24,898	-2,888	-10.4	3,896,097	-29,586	-0.8	66.7	156.5	1,073,693	-4.7	27.6	43.1	145,935,241	6.3	5,861	37.46
1925	27,786	-1,289	-4.4	3,925,683	-310,128	-7.3	67.2	141.3	1,127,004	-1.4	28.7	40.6	137,270,849	-13.7	4,940	34.97
1920	29,075	-3,634	-11.1	4,235,811	-427,766	-9.2	72.5	145.7	1,143,361	-5.0	27.0	39.3	159,117,159	41.3	5,473	37.56
1910	32,709	-395	-1.2	4,663,577	-60,863	-1.3	79.9	142.6	1,203,795	(*)	25.8	36.8	112,588,275	35.5	3,442	24.14
1900	33,104	531	1.6	4,724,440	328,794	7.5	80.9	142.7	1,203,513	-0.6	25.5	36.4	83,071,620	3.3	2,509	17.58
1890	32,573	-2,949	-8.3	4,395,646	-486,942	-10.0	75.3	134.9	1,211,187	-4.2	27.6	37.2	80,427,490	-26.4	2,469	18.30
1880	35,522	1,695	5.0	4,882,588	353,784	7.8	83.6	137.5	1,264,536	.....	25.9	35.6	109,346,010	-1.9	3,078	22.40
1870	33,827	2,271	7.2	4,528,804	254,390	6.0	77.6	133.9	(*)	(*)	(*)	(*)	111,493,660	18.2	3,296	24.62
1860	31,556	1,793	6.0	4,274,414	148,592	3.6	73.2	135.5	(*)	(*)	(*)	(*)	94,289,045	48.8	2,988	22.06
1850	29,763	.....	.....	4,125,822	.....	.....	70.7	138.6	(*)	(*)	(*)	(*)	63,367,227	.....	2,129	15.36
Massachusetts																
1950	22,220	-14,787	-40.0	1,660,389	-417,960	-20.1	33.0	74.7	376,036	-35.2	22.6	16.9	*314,710,000*	*18.7*	*14,163*	*189.54*
1945	37,007	5,110	16.0	2,078,349	140,386	7.2	41.1	56.2	580,608	27.3	27.9	15.7	265,232,462	25.1	7,167	127.62
1940	31,897	-3,197	-9.1	1,937,963	-257,751	-11.7	38.3	60.8	456,267	-16.7	23.5	14.3	212,014,287	-17.1	6,647	109.40
1935	35,094	9,496	37.1	2,195,714	190,253	9.5	42.7	62.6	547,560	15.5	24.9	15.6	255,676,839	-2.1	7,285	116.44
1930	25,598	-7,856	-23.5	2,005,461	-362,168	-15.3	39.0	78.3	474,167	-24.1	23.6	18.5	261,222,390	2.6	10,205	130.26
1925	33,454	1,453	4.5	2,367,629	-126,848	-5.1	46.0	70.8	625,068	11.1	26.4	18.7	254,602,941	2.8	7,611	107.53
1920	32,001	-4,916	-13.3	2,494,477	-381,464	-13.3	48.5	77.9	562,462	-14.1	22.5	17.6	247,587,831	27.5	7,737	99.25
1910	36,917	-798	-2.1	2,875,941	-271,123	-8.6	55.9	77.9	654,844	-10.9	22.8	17.7	194,168,765	22.9	5,260	67.51
1900	37,715	3,341	9.7	3,147,064	148,782	5.0	61.2	83.4	735,134	2.2	23.4	19.5	158,019,290	23.9	4,190	50.21
1890	34,374	-4,032	-10.5	2,998,282	-360,797	-10.7	58.3	87.2	719,652	-7.6	24.0	20.9	127,538,284	-12.8	3,710	42.54
1880	38,406	11,906	44.9	3,359,079	628,796	23.0	65.3	87.5	778,564	.....	23.2	20.3	146,197,415	57.0	3,807	43.52
1870	26,500	-9,101	-25.6	2,730,283	-608,441	-18.2	53.1	103.0	(*)	(*)	(*)	(*)	93,146,227	-24.4	3,515	34.12
1860	35,601	1,532	4.5	3,338,724	-17,288	-0.5	64.9	93.8	(*)	(*)	(*)	(*)	123,255,948	13.0	3,462	36.92
1850	34,069	.....	.....	3,356,012	.....	.....	65.2	98.5	(*)	(*)	(*)	(*)	109,076,347	.....	3,202	32.50
Rhode Island																
1950	2,598	-1,005	-27.9	191,052	-73,682	-27.8	28.2	73.5	39,782	-35.5	20.8	15.3	*44,328,000*	*24.5*	*17,062*	*232.02*
1945	3,603	589	19.5	264,734	42,821	19.3	39.1	73.5	61,725	26.6	23.3	17.1	35,609,900	35.2	9,883	134.51
1940	3,014	-1,313	-30.3	221,913	-85,812	-27.9	32.8	73.6	48,753	-26.6	22.0	16.2	26,334,374	-25.3	8,737	118.67
1935	4,327	1,005	30.3	307,725	28,364	10.2	45.1	71.1	66,464	20.4	21.6	15.4	35,237,660	2.1	8,144	114.51
1930	3,322	-589	-15.1	279,361	-29,652	-9.6	40.9	84.1	55,214	-20.4	19.8	16.6	34,507,749	23.6	10,388	123.52
1925	3,911	-172	-4.2	309,013	-22,587	-6.8	45.3	79.0	69,368	11.8	22.4	17.7	27,920,365	5.8	7,139	90.35
1920	4,083	-1,209	-22.8	331,600	-111,708	-25.2	48.6	81.2	62,045	-26.3	18.7	15.2	26,387,926	-5.5	6,463	79.58
1910	5,292	-206	-3.7	443,308	-12,294	-2.7	64.9	83.8	84,207	-8.9	19.0	15.9	27,932,860	20.8	5,278	63.01
1900	5,498	-2	(*)	455,602	-13,679	-2.9	66.7	82.9	92,415	-17.8	20.3	16.8	23,125,260	5.7	4,206	50.76
1890	5,500	-716	-11.5	469,281	-45,532	-8.8	68.7	85.3	112,367	-12.4	23.9	20.4	21,873,479	-15.5	3,977	46.61
1880	6,216	848	15.8	514,813	12,505	2.5	75.4	82.8	128,267	.....	24.9	20.6	25,882,079	50.0	4,164	50.27
1870	5,368	-38	-0.7	502,308	-18,916	-3.6	73.6	93.6	(*)	(*)	(*)	(*)	17,259,974	-11.7	3,215	34.36
1860	5,406	21	0.4	521,224	-32,714	-5.9	76.3	96.4	(*)	(*)	(*)	(*)	19,550,553	14.5	3,616	37.51
1850	5,385	.....	.....	553,938	.....	.....	81.1	102.9	(*)	(*)	(*)	(*)	17,070,802	.....	3,170	30.82
Connecticut																
1950	15,615	-6,626	-29.8	1,272,352	-320,817	-20.1	40.6	81.5	308,500	-28.8	24.2	19.8	*315,251,000*	*19.9*	*20,189*	*247.77*
1945	22,241	1,078	5.1	1,593,169	81,018	5.4	50.8	71.6	433,339	19.5	27.2	19.5	263,023,415	28.5	11,826	165.09
1940	21,163	-10,994	-34.2	1,512,151	-567,782	-27.3	48.2	71.5	362,577	-25.1	24.0	17.1	204,761,302	-27.9	9,675	135.41
1935	32,157	14,962	87.0	2,079,933	577,654	38.5	67.4	64.7	484,386	30.2	23.3	15.1	283,883,908	24.8	8,828	136.49
1930	17,195	-6,045	-26.0	1,502,279	-329,831	-18.0	48.7	87.4	372,147	-25.2	24.8	21.6	227,412,905	12.6	13,226	151.38
1925	23,240	585	2.6	1,832,110	-66,870	-3.5	59.4	78.8	497,435	8.4	27.2	21.4	201,930,770	6.1	8,689	110.22
1920	22,655	-4,160	-15.5	1,898,980	-286,808	-13.1	61.6	83.8	458,934	-14.2	25.0	20.3	190,270,827	37.6	8,399	100.20
1910	26,815	-133	-0.5	2,185,788	-126,295	-5.5	70.9	81.5	534,846	-11.4	24.5	19.9	138,319,221	42.0	5,158	63.28
1900	26,948	598	2.3	2,312,083	58,651	2.6	74.9	85.8	603,357	-3.7	26.1	22.4	97,425,068	2.6	3,615	42.14
1890	26,350	-4,248	-13.9	2,253,432	-200,109	-8.2	73.0	85.5	626,859	-12.4	27.8	23.8	95,000,595	-21.5	3,605	42.16
1880	30,598	5,090	20.0	2,453,541	89,125	3.8	79.5	80.2	715,235	.....	29.2	23.4	121,063,910	21.8	3,957	49.34
1870	25,508	328	1.3	2,364,416	-139,848	-5.6	76.6	92.7	(*)	(*)	(*)	(*)	99,393,106	9.4	3,897	42.04
1860	25,180	2,735	12.2	2,504,264	120,385	5.0	81.2	99.5	(*)	(*)	(*)	(*)	90,830,005	24.9	3,607	36.27
1850	22,445	.....	.....	2,383,879	.....	.....	77.3	106.2	(*)	(*)	(*)	(*)	72,726,422	.....	3,240	30.51

See footnotes at end of table.

Table 19.—NUMBER OF FARMS, ALL LAND IN FARMS, CROPLAND HARVESTED, AND VALUE OF FARMS, BY REGIONS AND STATES: CENSUSES OF 1850 TO 1950—Continued

[Figures for cropland harvested relate to the crop year immediately preceding the census date; other data relate to the census date: Jan. 1 for 1945, 1935, 1925, and 1920; Apr. 1 for 1950, 1940, and 1930; Apr. 15 for 1910; June 1 for earlier censuses. Data in italics are based on reports for only a sample of farms. See text]

Region, State, and year	Number of farms			All land in farms					Cropland harvested[1]				Value of farms (land and buildings)[2]			
	Total	Increase or decrease (-)		Acres	Increase or decrease (-)		Percent of total land area[3]	Average acreage per farm	Acres	Percent increase or decrease (-)	Percent of all land in farms	Average acreage per farm (all farms)	Total (dollars)	Percent increase or decrease (-)	Average per farm (dollars)	Average per acre (dollars)
		Number	Percent		Acres	Percent										
THE NORTH—MIDDLE ATLANTIC																
New York																
1950	124,977	-24,513	-16.4	16,016,721	-1,551,750	-8.8	52.2	128.2	5,791,673	-16.3	36.2	46.3	*1,467,452,000*	*34.9*	*11,742*	*91.62*
1945	149,490	-3,748	-2.4	17,568,471	398,134	2.3	57.3	117.5	6,921,549	5.2	39.4	46.3	1,087,522,090	14.8	7,275	61.90
1940	153,238	-23,787	-13.4	17,170,337	-1,515,404	-8.1	56.0	112.1	6,581,296	-10.9	38.3	42.9	947,073,893	-9.4	6,180	55.16
1935	177,025	17,219	10.8	18,685,741	706,108	3.9	61.3	105.6	7,388,398	6.2	39.5	41.7	1,045,391,981	-20.6	5,905	55.95
1930	159,806	-28,948	-15.3	17,979,633	-1,290,293	-6.7	59.0	112.5	6,958,936	-16.1	38.7	43.5	1,315,904,741	-3.7	8,234	73.19
1925	188,754	-4,441	-2.3	19,269,926	-1,362,877	-6.6	63.2	102.1	8,290,335	1.7	43.0	43.9	1,367,125,391	-4.1	7,243	70.95
1920	193,195	-22,402	-10.4	20,632,803	-1,397,564	-6.3	67.7	106.8	8,147,816	-2.9	39.5	42.2	1,425,061,740	20.3	7,376	69.07
1910	215,597	-11,123	-4.9	22,030,367	-617,742	-2.7	72.2	102.2	8,387,731	-7.2	38.1	38.9	1,184,745,829	33.4	5,495	53.78
1900	226,720	497	0.2	22,648,109	686,547	3.1	74.3	99.9	9,041,199	1.7	39.9	39.9	888,134,180	-8.3	3,917	39.21
1890	226,223	-14,835	-6.2	21,961,562	-1,819,192	-7.6	72.0	97.1	8,889,349	2.2	40.5	39.3	968,127,286	-8.3	4,280	44.08
1880	241,058	24,805	11.5	23,780,754	1,589,944	7.2	78.0	98.7	8,698,831	.....	36.6	36.1	1,056,176,741	3.7	4,381	44.41
1870	216,253	19,263	9.8	22,190,810	1,215,852	5.8	72.8	102.6	(*)	(*)	(*)	(*)	1,018,286,213	26.8	4,709	45.89
1860	196,990	26,369	15.5	20,974,958	1,855,874	9.7	68.8	106.5	(*)	(*)	(*)	(*)	803,343,593	44.9	4,078	38.30
1850	170,621	.....	.....	19,119,084	.....	.....	62.7	112.1	(*)	(*)	(*)	(*)	554,546,642	.....	3,250	29.00
New Jersey																
1950	24,830	-1,388	-5.3	1,725,441	-92,662	-5.1	35.8	69.5	781,820	-14.6	45.3	31.5	*505,278,000*	*72.5*	*20,343*	*292.84*
1945	26,226	391	1.5	1,818,103	-56,299	-3.0	37.8	69.3	915,729	17.6	50.4	34.9	292,980,843	28.6	11,171	161.15
1940	25,835	-3,540	-12.1	1,874,402	-39,708	-2.1	38.9	72.6	778,809	-9.9	41.5	30.1	227,805,686	-2.8	8,818	121.54
1935	29,375	3,997	15.7	1,914,110	156,083	8.9	39.8	65.2	864,743	11.3	45.2	29.4	234,313,485	-21.6	7,977	122.41
1930	25,378	-4,293	-14.5	1,758,027	-166,518	-8.7	36.6	69.3	776,954	-14.4	44.2	30.6	298,845,113	13.8	11,776	169.99
1925	29,671	-31	-0.1	1,924,545	-358,040	-15.7	40.0	64.9	907,754	-9.0	47.2	30.6	262,536,810	4.9	8,848	136.42
1920	29,702	-3,785	-11.3	2,282,585	-291,272	-11.3	47.5	76.8	997,541	-10.5	43.7	33.6	250,323,986	15.3	8,428	109.67
1910	33,487	-1,163	-3.4	2,573,857	-267,109	-9.4	53.5	76.9	1,114,903	-8.1	43.3	33.3	217,134,519	33.5	6,484	84.36
1900	34,650	3,822	12.4	2,840,966	178,957	6.7	59.1	82.0	1,212,772	7.7	42.7	35.0	162,591,010	2.1	4,692	57.23
1890	30,828	-3,479	-10.1	2,662,009	-267,764	-9.1	55.4	86.4	1,126,552	-9.8	42.3	36.5	159,262,840	-16.6	5,166	59.83
1880	34,307	3,655	11.9	2,929,773	-59,738	-2.0	60.9	85.4	1,249,117	.....	42.6	36.4	190,895,833	-7.3	5,564	65.16
1870	30,652	3,006	10.9	2,989,511	5,986	0.2	62.2	97.5	(*)	(*)	(*)	(*)	206,018,701	14.3	6,721	68.91
1860	27,646	3,741	15.6	2,983,525	230,579	8.4	62.0	107.9	(*)	(*)	(*)	(*)	180,250,338	49.9	6,520	60.42
1850	23,905	.....	.....	2,752,946	.....	.....	57.2	115.2	(*)	(*)	(*)	(*)	120,237,511	.....	5,030	43.68
Pennsylvania																
1950	146,887	-24,874	-14.5	14,112,841	-906,834	-6.0	49.0	96.1	5,637,292	-14.6	39.9	38.4	*1,512,755,000*	*50.0*	*10,299*	*107.19*
1945	171,761	2,734	1.6	15,019,675	425,541	2.9	52.1	87.4	6,604,192	8.3	44.0	38.4	1,008,573,540	16.7	5,872	67.15
1940	169,027	-22,257	-11.6	14,594,134	-1,261,209	-8.0	50.6	86.3	6,097,116	-8.1	41.8	36.1	864,199,795	0.3	5,113	59.22
1935	191,284	18,865	10.9	15,855,343	545,858	3.6	55.3	82.9	6,632,941	0.7	41.8	34.7	861,706,599	-28.4	4,505	54.35
1930	172,419	-28,024	-14.0	15,309,485	-986,983	-6.1	53.4	88.8	6,587,707	-9.6	43.0	38.2	1,203,017,645	2.8	6,977	78.58
1925	200,443	-1,807	-0.9	16,296,468	-1,361,045	-7.7	56.8	81.3	7,283,511	-7.5	44.7	36.3	1,170,171,554	-11.8	5,838	71.81
1920	202,250	-17,045	-7.8	17,657,513	-929,319	-5.0	61.5	87.3	7,874,646	0.6	44.6	38.9	1,326,752,028	27.4	6,560	75.14
1910	219,295	-4,953	-2.2	18,586,832	-784,183	-4.0	64.8	84.8	7,826,562	-6.4	42.1	35.7	1,041,068,755	15.9	4,747	56.01
1900	224,248	12,691	6.0	19,371,015	1,006,645	5.5	67.5	86.4	8,365,475	4.7	43.2	37.3	898,272,750	-2.6	4,006	46.37
1890	211,557	-1,985	-0.9	18,364,370	-1,426,971	-7.2	64.0	86.8	7,993,154	4.4	43.5	37.8	922,240,233	-5.5	4,359	50.22
1880	213,542	39,501	22.7	19,791,341	1,797,141	10.0	69.0	92.7	7,653,439	.....	38.7	35.8	975,689,410	16.9	4,569	49.30
1870	174,041	17,684	11.3	17,994,200	982,060	5.8	62.7	103.4	(*)	(*)	(*)	(*)	834,785,265	26.1	4,796	46.39
1860	156,357	28,780	22.6	17,012,140	2,088,793	14.0	59.3	108.8	(*)	(*)	(*)	(*)	662,050,707	62.3	4,234	38.92
1850	127,577	.....	.....	14,923,347	.....	.....	52.0	116.9	(*)	(*)	(*)	(*)	407,876,099	.....	3,197	27.33
THE NORTH—EAST NORTH CENTRAL																
Ohio																
1950	199,359	-21,216	-9.6	20,969,411	-958,433	-4.4	79.9	105.2	10,295,590	-5.0	49.1	51.6	*2,858,969,000*	*53.0*	*14,341*	*136.34*
1945	220,575	-13,208	-5.6	21,927,844	20,321	0.1	83.3	99.4	10,837,062	10.9	49.4	49.1	1,868,351,004	29.4	8,470	85.20
1940	233,783	-21,363	-8.4	21,907,523	-950,169	-4.2	83.2	93.7	9,771,609	-5.9	44.6	41.8	1,443,917,176	13.0	6,176	65.91
1935	255,146	35,850	16.3	22,857,692	1,343,633	6.2	87.7	89.6	10,383,642	2.6	45.4	40.7	1,277,556,256	-24.5	5,007	55.89
1930	219,296	-25,407	-10.4	21,514,059	-705,189	-3.2	82.5	98.1	10,115,652	-5.5	47.0	46.1	1,693,030,716	-13.0	7,720	78.69
1925	244,703	-11,992	-4.7	22,219,248	-1,296,640	-5.5	85.2	90.8	10,703,042	-9.2	48.2	43.7	1,945,630,975	-26.9	7,951	87.57
1920	256,695	-15,350	-5.6	23,515,888	-589,820	-2.4	90.2	91.6	11,783,788	3.1	50.1	45.9	2,661,435,949	60.9	10,368	113.18
1910	272,045	-4,674	-1.7	24,105,708	-396,277	-1.6	92.5	88.6	11,431,610	-1.6	47.4	42.0	1,654,152,406	59.6	6,080	68.62
1900	276,719	25,289	10.1	24,501,985	1,149,577	4.9	94.0	88.5	11,614,165	15.7	47.4	42.0	1,036,615,180	-1.3	3,746	42.31
1890	251,430	4,241	1.7	23,352,408	-1,176,818	-4.8	89.6	92.9	10,038,131	10.5	43.0	39.9	1,050,031,828	-6.9	4,176	44.96
1880	247,189	51,236	26.1	24,529,226	2,816,806	13.0	94.1	99.2	9,086,811	.....	37.0	36.8	1,127,497,353	33.7	4,561	45.97
1870	195,953	16,064	8.9	21,712,420	1,240,279	6.1	83.3	110.8	(*)	(*)	(*)	(*)	843,572,181	24.4	4,305	38.85
1860	179,889	36,082	25.1	20,472,141	2,474,648	13.7	78.5	113.8	(*)	(*)	(*)	(*)	678,132,991	89.0	3,770	33.12
1850	143,807	.....	.....	17,997,493	.....	.....	69.0	125.2	(*)	(*)	(*)	(*)	358,758,603	.....	2,495	19.93
Indiana																
1950	166,627	-9,343	-5.3	19,658,677	-368,338	-1.8	84.8	118.0	11,000,662	0.8	56.0	66.0	*2,691,273,000*	*50.0*	*16,151*	*136.90*
1945	175,970	-8,579	-4.6	20,027,015	226,237	1.1	86.4	113.8	10,912,368	12.4	54.5	62.0	1,794,314,968	43.4	10,197	89.59
1940	184,549	-16,286	-8.1	19,800,778	-717,967	-3.5	85.5	107.3	9,711,028	-3.9	49.0	52.6	1,251,491,614	20.3	6,781	63.20
1935	200,835	19,265	10.6	20,518,745	830,070	4.2	88.9	102.2	10,102,689	-1.1	49.2	50.3	1,040,238,254	-26.5	5,180	50.70
1930	181,570	-14,216	-7.3	19,688,675	-226,445	-1.1	85.3	108.4	10,213,813	-3.8	51.9	56.3	1,415,542,192	-16.5	7,796	71.90
1925	195,786	-9,340	-4.6	19,915,120	-1,148,212	-5.5	86.3	101.7	10,615,744	-10.4	53.3	54.2	1,695,740,931	-36.1	8,661	85.15
1920	205,126	-10,359	-4.8	21,063,332	-236,491	-1.1	91.3	102.7	11,850,661	4.6	56.3	57.8	2,653,643,973	66.4	12,937	125.98
1910	215,485	-6,412	-2.9	21,299,823	-319,800	-1.5	92.3	98.8	11,331,395	1.8	53.2	52.6	1,594,275,596	89.4	7,899	74.85
1900	221,897	23,730	12.0	21,619,623	1,257,107	6.2	94.1	97.4	11,134,726	13.5	51.5	50.2	841,735,340	11.5	3,793	38.93
1890	198,167	4,154	2.1	20,362,516	-58,467	-0.3	88.7	102.8	9,812,393	18.8	48.2	49.5	754,789,110	18.8	3,809	37.07
1880	194,013	32,724	20.3	20,420,983	2,301,335	12.7	88.9	105.3	8,261,961	.....	40.5	42.6	635,236,111	25.1	3,274	31.11
1870	161,289	29,463	22.3	18,119,648	1,731,356	10.6	78.9	112.3	(*)	(*)	(*)	(*)	507,843,351	42.4	3,149	28.03
1860	131,826	37,930	40.4	16,388,292	3,594,870	28.1	71.4	124.3	(*)	(*)	(*)	(*)	356,712,175	161.5	2,706	21.77
1850	93,896	.....	.....	12,793,422	.....	.....	55.7	136.2	(*)	(*)	(*)	(*)	136,385,173	.....	1,453	10.66

See footnotes at end of table.

Table 19.—NUMBER OF FARMS, ALL LAND IN FARMS, CROPLAND HARVESTED, AND VALUE OF FARMS, BY REGIONS AND STATES: CENSUSES OF 1850 TO 1950—Continued

[Figures for cropland harvested relate to the crop year immediately preceding the census date; other data relate to the census date: Jan. 1 for 1945, 1935, 1925, and 1920; Apr. 1 for 1950, 1940, and 1930; Apr. 15 for 1910; June 1 for earlier censuses. Data in italics are based on reports for only a sample of farms. See text]

Region, State, and year	Number of farms			All land in farms					Cropland harvested[1]				Value of farms (land and buildings)[2]			
	Total	Increase or decrease (-)		Acres	Increase or decrease (-)		Percent of total land area[3]	Average acreage per farm	Acres	Percent increase or decrease (-)	Percent of all land in farms	Average acreage per farm (all farms)	Total (dollars)	Percent increase or decrease (-)	Average per farm (dollars)	Average per acre (dollars)
		Number	Percent		Acres	Percent										
THE NORTH—EAST NORTH CENTRAL—Continued																
Illinois																
1950	195,268	-8,971	-4.4	30,978,495	-623,691	-2.0	86.5	158.6	20,364,489	0.3	65.7	104.3	*5,394,905,000*	*47.3*	*27,628*	*174.15*
1945	204,239	-9,200	-4.3	31,602,186	569,614	1.8	88.3	154.7	20,301,602	11.1	64.2	99.4	3,662,545,111	44.4	17,933	115.90
1940	213,439	-17,873	-7.7	31,032,572	-628,633	-2.0	86.7	145.4	18,270,025	4.0	58.9	85.6	2,537,117,306	15.0	11,887	81.76
1935	231,312	16,815	7.8	31,661,205	965,866	3.1	88.3	136.9	17,566,770	-7.3	55.5	75.9	2,205,899,576	-33.9	9,536	69.67
1930	214,497	-11,104	-4.9	30,695,339	-36,608	-0.1	85.6	143.1	18,958,337	-4.0	61.8	88.4	3,336,049,028	-20.6	15,553	108.68
1925	225,601	-11,580	-4.9	30,731,947	-1,242,828	-3.9	85.7	136.2	19,755,447	-3.0	64.3	87.6	4,199,459,312	-30.0	18,615	136.65
1920	237,181	-14,691	-5.8	31,974,775	-548,162	-1.7	89.1	134.8	20,372,347	0.5	63.7	85.9	5,997,993,566	70.3	25,289	187.59
1910	251,872	-12,279	-4.6	32,522,937	-271,791	-0.8	90.7	129.1	20,273,916	-1.2	62.3	80.5	3,522,792,570	99.5	13,986	108.32
1900	264,151	23,470	9.8	32,794,728	2,296,451	7.5	91.5	124.2	20,519,034	14.3	62.6	77.7	1,765,581,550	39.8	6,684	53.84
1890	240,681	-15,060	-5.9	30,498,277	-1,175,368	-3.7	85.1	126.7	17,950,065	6.0	58.9	74.6	1,262,870,587	25.1	5,247	41.41
1880	255,741	52,938	26.1	31,673,645	5,790,784	22.4	88.4	123.8	16,939,089	.....	53.5	66.2	1,009,594,580	37.1	3,948	31.87
1870	202,803	59,493	41.5	25,882,861	4,970,872	23.8	72.2	127.6	(*)	(*)	(*)	(*)	736,405,077	80.1	3,631	28.45
1860	143,310	67,102	88.1	20,911,989	8,874,577	73.7	58.3	145.9	(*)	(*)	(*)	(*)	408,944,033	325.4	2,854	19.56
1850	76,208	.....	.....	12,037,412	.....	.....	33.6	158.0	(*)	(*)	(*)	(*)	96,133,290	.....	1,261	7.99
Michigan																
1950	155,589	-19,679	-11.2	17,269,992	-1,122,235	-6.1	47.3	111.0	7,797,346	-8.5	45.1	50.1	*1,701,440,000*	*41.9*	*10,935*	*98.52*
1945	175,268	-12,321	-6.6	18,392,227	354,232	2.0	50.4	104.9	8,520,587	8.4	46.3	48.6	1,199,290,024	31.4	6,843	65.21
1940	187,589	-8,928	-4.5	18,037,995	-421,927	-2.3	49.4	96.2	7,862,858	-5.9	43.6	41.9	912,545,223	10.4	4,865	50.59
1935	196,517	27,145	16.0	18,459,922	1,340,971	7.8	50.2	93.9	8,352,687	7.9	45.2	42.5	826,260,594	-28.8	4,205	44.76
1930	169,372	-22,955	-11.9	17,118,951	-916,339	-5.1	46.5	101.1	7,738,221	-9.0	45.2	45.7	1,160,651,607	-9.6	6,853	67.80
1925	192,327	-4,120	-2.1	18,035,290	-997,671	-5.2	49.0	93.8	8,501,903	-7.3	47.1	44.2	1,284,061,996	-10.6	6,676	71.20
1920	196,447	-10,513	-5.1	19,032,961	92,347	0.5	51.7	96.9	9,169,921	11.8	48.2	46.7	1,436,686,210	59.4	7,313	75.48
1910	206,960	3,699	1.8	18,940,614	1,378,916	7.9	51.5	91.5	8,198,578	5.9	43.3	39.6	901,138,299	54.7	4,354	47.58
1900	203,261	30,917	17.9	17,561,698	2,776,062	18.8	47.7	86.4	7,741,175	26.6	44.1	38.1	582,517,710	4.7	2,866	33.17
1890	172,344	18,336	11.9	14,785,636	978,396	7.1	40.2	85.8	6,116,504	28.4	41.4	35.5	556,190,670	11.4	3,227	37.62
1880	154,008	55,222	55.9	13,807,240	3,788,098	37.8	37.5	89.7	4,764,811	.....	34.5	30.9	499,103,181	56.7	3,241	36.15
1870	98,786	36,364	58.3	10,019,142	2,988,308	42.5	27.2	101.4	(*)	(*)	(*)	(*)	318,592,463	98.1	3,225	31.80
1860	62,422	28,333	83.1	7,030,834	2,646,944	60.4	19.1	112.6	(*)	(*)	(*)	(*)	160,836,495	210.1	2,577	22.88
1850	34,089	.....	.....	4,383,890	.....	.....	11.9	128.6	(*)	(*)	(*)	(*)	51,872,446	.....	1,522	11.83
Wisconsin																
1950	168,561	-9,184	-5.2	23,221,095	-393,936	-1.7	66.3	137.8	10,112,027	-4.1	43.5	60.0	*2,056,925,000*	*43.4*	*12,203*	*88.58*
1945	177,745	-8,990	-4.8	23,615,031	738,537	3.2	67.4	132.9	10,544,975	7.4	44.7	59.3	1,434,294,817	20.7	8,069	60.74
1940	186,735	-13,142	-6.6	22,876,494	-582,709	-2.5	65.3	122.5	9,815,964	0.5	42.9	52.6	1,188,559,407	-4.7	6,365	51.96
1935	199,877	18,110	10.0	23,459,203	1,585,048	7.2	66.3	117.4	9,771,796	1.6	41.7	48.9	1,246,889,260	-28.0	6,238	53.15
1930	181,767	-11,388	-5.9	21,874,155	23,302	0.1	61.9	120.3	9,618,331	0.8	44.0	52.9	1,731,517,017	-8.8	9,526	79.16
1925	193,155	3,860	2.0	21,850,853	-297,370	-1.3	61.8	113.1	9,538,023	-0.5	43.7	49.4	1,898,766,200	-13.2	9,830	86.90
1920	189,295	12,168	6.9	22,148,223	1,088,157	5.2	62.6	117.0	9,590,633	12.1	43.3	50.7	2,187,881,973	82.1	11,558	98.78
1910	177,127	7,332	4.3	21,060,066	1,197,339	6.0	59.6	118.9	8,555,080	4.1	40.6	48.3	1,201,632,723	75.1	6,784	57.06
1900	169,795	23,386	16.0	19,862,727	3,074,739	18.3	56.2	117.0	8,214,711	21.9	41.4	48.4	686,147,660	43.7	4,041	34.54
1890	146,409	12,087	9.0	16,787,988	1,434,870	9.3	47.5	114.7	6,738,193	15.7	40.1	46.0	477,524,507	33.5	3,262	28.44
1880	134,322	31,418	30.5	15,353,118	3,637,797	31.1	43.4	114.3	5,825,463	.....	37.9	43.4	357,709,507	48.8	2,663	23.30
1870	102,904	33,634	48.6	11,715,321	3,821,734	48.4	33.1	113.8	(*)	(*)	(*)	(*)	240,331,251	83.3	2,335	20.51
1860	69,270	49,093	243.3	7,893,587	4,916,929	165.2	22.3	114.0	(*)	(*)	(*)	(*)	131,117,164	359.6	1,893	16.61
1850	20,177	.....	.....	2,976,658	.....	.....	8.4	147.5	(*)	(*)	(*)	(*)	28,528,563	.....	1,414	9.58
THE NORTH—WEST NORTH CENTRAL																
Minnesota																
1950	179,101	-9,851	-5.2	32,883,163	-256,834	-0.8	64.2	183.6	19,709,121	6.2	59.9	110.0	*2,777,312,000*	*51.5*	*15,507*	*84.46*
1945	188,952	-8,399	-4.3	33,139,997	533,035	1.6	64.7	175.4	18,558,711	-1.3	56.0	98.2	1,833,761,468	27.1	9,705	55.33
1940	197,351	-5,951	-2.9	32,606,962	-210,949	-0.6	63.7	165.2	18,807,114	9.6	57.7	95.3	1,443,021,290	4.3	7,312	44.26
1935	203,302	18,047	9.7	32,817,911	1,904,544	6.2	63.4	161.4	17,161,044	-7.0	52.3	84.4	1,383,072,263	-34.9	6,803	42.14
1930	185,255	-2,976	-1.6	30,913,367	854,230	2.8	59.7	166.9	18,445,306	2.9	59.7	99.6	2,125,093,278	-11.2	11,471	68.74
1925	188,231	9,753	5.5	30,059,137	-162,621	-0.5	58.1	159.7	17,929,704	9.6	96.6	95.3	2,393,741,745	-27.5	12,717	79.63
1920	178,478	22,341	14.3	30,221,758	2,545,935	9.2	58.4	169.3	16,364,914	11.1	54.1	91.7	3,301,168,325	161.5	18,496	109.23
1910	156,137	1,478	1.0	27,675,823	1,427,325	5.4	53.5	177.3	14,731,464	-2.6	53.2	94.3	1,262,441,426	88.6	8,085	45.62
1900	154,659	37,808	32.4	26,248,498	7,584,853	40.6	50.7	169.7	15,119,570	60.5	57.6	97.8	669,522,315	96.9	4,329	25.51
1890	116,851	24,465	26.5	18,663,645	5,260,626	39.2	36.1	159.7	9,419,785	78.1	50.5	80.6	340,059,470	75.5	2,910	18.22
1880	92,386	45,886	98.7	13,403,019	6,919,191	106.7	25.9	145.1	5,287,758	.....	39.5	57.2	193,724,260	147.5	2,097	14.45
1870	46,500	28,319	155.8	6,483,828	3,771,860	139.1	12.5	139.4	(*)	(*)	(*)	(*)	78,277,954	184.6	1,683	12.07
1860	18,181	18,024	(5)	2,711,968	2,683,078	(5)	5.2	149.2	(*)	(*)	(*)	(*)	27,505,922	(5)	1,513	10.14
1850	157	.....	.....	28,881	.....	.....	0.1	183.9	(*)	(*)	(*)	(*)	161,948	.....	1,032	5.61
Iowa																
1950	203,159	-5,775	-2.8	34,264,639	-189,297	-0.5	95.5	168.7	22,547,337	4.6	65.8	111.0	*5,506,670,000*	*52.5*	*27,105*	*160.71*
1945	208,934	-4,384	-2.1	34,453,936	305,263	0.9	96.2	164.9	21,562,039	7.4	62.6	103.2	3,611,139,829	34.2	17,284	104.81
1940	213,318	-8,668	-3.9	34,148,673	-210,479	-0.6	95.3	160.1	20,076,641	6.1	58.8	94.1	2,690,744,215	9.3	12,614	78.79
1935	221,986	7,058	3.3	34,359,152	339,820	1.0	96.6	154.8	18,925,893	-15.0	55.1	85.3	2,462,312,600	-41.7	11,092	71.66
1930	214,928	1,438	0.7	34,019,332	738,519	2.2	95.6	158.3	22,275,868	3.8	65.5	103.6	4,224,506,083	-14.7	19,655	124.18
1925	213,490	51	(4)	33,280,813	-194,083	-0.6	93.6	155.9	21,466,350	5.1	64.5	100.5	4,954,446,248	-34.8	23,207	148.87
1920	213,439	-3,605	-1.7	33,474,896	-455,792	-1.3	94.1	156.8	20,422,591	0.2	61.0	95.7	7,601,772,290	133.4	35,616	227.09
1910	217,044	-11,578	-5.1	33,930,688	-643,649	-1.9	95.4	156.3	20,374,925	-7.3	60.0	93.9	3,257,379,400	117.5	15,008	96.00
1900	228,622	26,719	13.2	34,574,337	4,082,796	13.4	97.2	151.2	21,985,377	20.7	63.6	96.2	1,497,554,790	74.6	6,550	43.31
1890	201,903	16,552	8.9	30,491,541	5,738,841	23.2	85.7	151.0	18,219,553	30.3	59.8	90.2	857,581,022	51.1	4,247	28.13
1880	185,351	69,059	59.4	24,752,700	9,210,907	59.3	69.6	133.5	13,982,995	.....	56.5	75.4	567,430,227	80.6	3,061	22.92
1870	116,292	55,129	90.1	15,541,793	5,471,886	54.3	43.7	133.6	(*)	(*)	(*)	(*)	314,129,953	162.0	2,701	20.21
1860	61,163	46,358	313.1	10,069,907	7,333,843	268.0	28.3	164.6	(*)	(*)	(*)	(*)	119,899,547	619.8	1,960	11.91
1850	14,805	.....	.....	2,736,064	.....	.....	7.7	184.8	(*)	(*)	(*)	(*)	16,657,567	.....	1,125	6.09

See footnotes at end of table.

Table 19.—NUMBER OF FARMS, ALL LAND IN FARMS, CROPLAND HARVESTED, AND VALUE OF FARMS, BY REGIONS AND STATES: CENSUSES OF 1850 TO 1950—Continued

[Figures for cropland harvested relate to the crop year immediately preceding the census date; other data relate to the census date: Jan. 1 for 1945, 1935, 1925, and 1920; Apr. 1 for 1950, 1940, and 1930; Apr. 15 for 1910; June 1 for earlier censuses. Data in italics are based on reports for only a sample of farms. See text]

Region, State, and year	Number of farms			All land in farms					Cropland harvested[1]				Value of farms (land and buildings)[2]			
	Total	Increase or decrease (-)		Acres	Increase or decrease (-)		Percent of total land area[3]	Average acreage per farm	Acres	Percent increase or decrease (-)	Percent of all land in farms	Average acreage per farm (all farms)	Total (dollars)	Percent increase or decrease (-)	Average per farm (dollars)	Average per acre (dollars)
		Number	Percent		Acres	Percent										
THE NORTH—WEST NORTH CENTRAL—Continued																
Missouri																
1950	230,045	-12,889	-5.3	35,123,143	-155,108	-0.4	79.3	152.7	12,263,847	-4.9	34.9	53.3	*2,235,939,000*	*46.4*	*9,720*	*63.66*
1945	242,934	-13,166	-5.1	35,278,251	538,653	1.6	79.6	145.2	12,902,170	4.1	36.6	53.1	1,526,960,502	37.9	6,285	43.28
1940	256,100	-22,354	-8.0	34,739,598	-314,944	-0.9	78.4	135.6	12,399,860	5.4	35.7	48.4	1,107,302,598	0.7	4,324	31.87
1935	278,454	22,514	8.8	35,054,542	1,311,523	3.9	79.7	125.9	11,761,845	-10.7	33.6	42.2	1,099,281,255	-38.8	3,948	31.36
1930	255,940	-4,533	-1.7	33,743,019	1,101,126	3.4	76.7	131.8	13,175,947	-4.0	39.0	51.5	1,796,246,519	-10.3	7,018	53.23
1925	260,473	-2,531	-1.0	32,641,893	-2,132,786	-6.1	74.2	125.3	13,720,574	-11.0	42.0	52.7	2,003,286,226	-34.6	7,691	61.37
1920	263,004	-14,240	-5.1	34,774,679	183,431	0.5	79.1	132.2	15,419,907	7.6	44.3	58.6	3,062,967,700	78.5	11,646	88.08
1910	277,244	-7,642	-2.7	34,591,248	593,375	1.7	78.6	124.8	14,335,588	-0.1	41.4	51.7	1,716,204,386	103.3	6,190	49.61
1900	284,886	46,843	19.7	33,997,873	3,217,583	10.5	77.3	119.3	14,351,177	11.6	42.2	50.4	843,979,213	34.9	2,963	24.82
1890	238,043	22,468	10.4	30,780,290	2,901,014	10.4	70.0	129.3	12,861,453	28.1	41.8	54.0	625,858,361	66.6	2,629	20.33
1880	215,575	67,247	45.3	27,879,276	6,172,056	28.4	63.4	129.3	10,041,817	.....	36.0	46.6	375,633,307	19.5	1,742	13.47
1870	148,328	55,536	59.8	21,707,220	1,722,410	8.6	49.4	146.3	(*)	(*)	(*)	(*)	314,326,438	36.3	2,119	14.48
1860	92,792	38,334	70.4	19,984,810	10,252,140	105.3	45.4	215.4	(*)	(*)	(*)	(*)	230,632,126	264.8	2,485	11.54
1850	54,458	.....	.....	9,732,670	.....	.....	22.1	178.7	(*)	(*)	(*)	(*)	63,225,543	.....	1,161	6.50
North Dakota																
1950	65,401	-4,119	-5.9	41,194,044	192,886	0.5	91.9	629.9	20,352,760	-2.2	49.4	311.2	*1,188,860,000*	*67.8*	*18,178*	*28.86*
1945	69,520	-4,442	-6.0	41,001,158	3,065,022	8.1	91.4	589.8	20,816,814	34.0	50.8	299.4	708,322,155	44.5	10,189	17.28
1940	73,962	-10,644	-12.6	37,936,136	-1,182,000	-3.0	84.6	512.9	15,536,632	66.2	41.0	210.1	490,197,358	-30.7	6,628	12.92
1935	84,606	6,631	8.5	39,118,136	460,242	1.2	87.1	462.4	9,348,482	-56.0	23.9	110.5	707,138,992	-25.7	8,358	18.08
1930	77,975	2,005	2.6	38,657,894	4,330,484	12.6	86.1	495.8	21,254,660	6.9	55.0	272.6	951,225,446	-6.8	12,199	24.61
1925	75,970	-1,720	-2.2	34,327,410	-1,887,341	-5.2	76.4	451.9	19,877,232	2.3	57.9	261.6	1,020,103,052	-31.5	13,428	29.72
1920	77,690	3,330	4.5	36,214,751	7,788,101	27.4	80.6	466.1	19,422,855	22.2	53.6	250.0	1,488,521,495	80.9	19,160	41.10
1910	74,360	29,028	64.0	28,426,650	12,884,010	82.9	63.3	382.3	15,888,756	103.1	55.9	213.7	822,656,744	313.9	11,063	28.94
1900	45,332	17,721	64.2	15,542,640	7,882,307	102.9	34.6	342.9	7,821,705	102.8	50.3	172.5	198,780,700	163.9	4,385	12.79
1890	27,611	23,821	628.5	7,660,333	6,632,488	645.3	17.1	277.4	3,856,054	500.6	50.3	139.7	75,310,305	778.2	2,728	9.83
1880[6]	3,790	2,070	120.3	1,027,845	725,469	239.9	2.3	271.2	642,035	.....	62.5	169.4	8,575,114	414.0	2,263	8.34
1870[7]	1,720	1,597	(5)	302,376	275,928	(5)	0.3	175.8	(*)	(*)	(*)	(*)	1,668,211	(5)	970	5.52
1860[7]	123	123	.....	26,448	26,448	.....	(4)	215.0	(*)	(*)	(*)	(*)	96,445	.....	784	3.65
South Dakota																
1950	66,452	-2,253	-3.3	44,785,529	1,753,565	4.1	91.4	674.0	17,527,893	6.1	39.1	263.8	*1,401,787,000*	*83.4*	*21,095*	*31.30*
1945	68,705	-3,749	-5.2	43,031,964	3,558,380	9.0	87.9	626.3	16,524,613	34.4	38.4	240.5	764,299,619	51.2	11,124	17.76
1940	72,454	-10,849	-13.0	39,473,584	2,371,713	6.4	80.6	544.8	12,297,291	152.8	31.2	169.7	505,452,178	-26.9	6,976	12.80
1935	83,303	146	0.2	37,101,871	631,788	1.7	75.4	445.4	4,863,888	-72.8	13.1	58.4	691,863,413	-46.2	8,305	18.65
1930	83,157	3,620	4.6	36,470,083	4,452,097	13.9	74.1	438.6	17,856,178	13.1	49.0	214.7	1,285,153,538	-10.6	15,455	35.24
1925	79,537	4,900	6.6	32,017,986	-2,618,505	-7.6	65.1	402.6	15,792,987	7.8	49.3	198.6	1,437,288,133	-41.9	18,071	44.89
1920	74,637	-3,007	-3.9	34,636,491	8,619,599	33.1	70.4	464.1	14,655,116	19.9	42.3	196.4	2,472,893,681	146.0	33,132	71.40
1910	77,644	25,022	47.6	26,016,892	6,946,276	36.4	52.9	335.1	12,226,772	38.3	47.0	157.5	1,005,080,807	356.6	12,945	38.63
1900	52,622	2,464	4.9	19,070,616	7,674,156	67.3	38.8	362.4	8,843,905	56.6	46.4	168.1	220,133,190	104.8	4,183	11.54
1890	50,158	36,513	267.6	11,396,460	8,623,649	311.0	23.2	227.2	5,647,880	.....	49.6	112.6	107,466,335	677.3	2,143	9.43
1880[8]	13,645	13,645	.....	2,772,811	2,772,811	.....	5.6	203.2	(*)	(*)	(*)	(*)	13,825,970	.....	1,013	4.99
Nebraska																
1950	107,183	-4,573	-4.1	47,466,828	-286,113	-0.6	96.7	442.9	19,406,990	-1.0	40.9	181.1	*2,735,039,000*	*61.0*	*25,517*	*57.62*
1945	111,756	-9,306	-7.7	47,752,941	408,960	0.9	97.3	427.3	19,596,324	13.2	41.0	175.3	1,699,209,821	49.3	15,205	35.58
1940	121,062	-12,554	-9.4	47,343,981	728,219	1.6	96.5	391.1	17,304,802	41.9	36.6	142.9	1,137,808,019	-27.2	9,399	24.03
1935	133,616	4,158	3.2	46,615,762	1,907,197	4.3	94.8	348.9	12,194,716	-43.0	26.2	91.3	1,562,812,974	-37.4	11,696	33.53
1930	129,458	1,724	1.3	44,708,565	2,683,790	6.4	91.0	345.4	21,399,340	8.0	47.9	165.3	2,495,203,071	-1.1	19,274	55.81
1925	127,734	3,317	2.7	42,024,775	-200,700	-0.5	85.5	329.0	19,810,362	4.6	47.1	155.1	2,524,073,626	-32.0	19,760	60.06
1920	124,417	-5,261	-4.1	42,225,475	3,603,454	9.3	85.9	339.4	18,936,108	9.9	44.8	152.2	3,712,107,760	104.7	29,836	87.91
1910	129,678	8,153	6.7	38,622,021	8,710,242	29.1	78.6	297.8	17,231,205	14.5	44.6	132.9	1,813,346,935	213.9	13,983	46.95
1900	121,525	7,917	7.0	29,911,779	8,318,335	38.5	60.8	246.1	15,044,428	40.3	50.3	123.8	577,660,020	43.6	4,753	19.31
1890	113,608	50,221	79.2	21,593,444	11,648,618	117.1	43.9	190.1	10,724,838	166.8	49.7	94.4	402,358,913	279.8	3,542	18.63
1880	63,387	51,086	415.3	9,944,826	7,871,045	379.6	20.4	156.9	4,019,116	.....	40.4	63.4	105,932,541	337.9	1,671	10.65
1870	12,301	9,512	341.1	2,073,781	1,442,567	228.5	4.3	168.6	(*)	(*)	(*)	(*)	24,193,749	523.8	1,967	11.67
1860	2,789	2,789	.....	631,214	631,214	.....	0.8	226.3	(*)	(*)	(*)	(*)	3,878,326	.....	1,391	6.14
Kansas																
1950	131,394	-9,798	-6.9	48,611,366	21,948	(4)	92.5	370.0	21,493,734	-5.8	44.2	163.6	*3,198,628,000*	*62.3*	*24,344*	*65.80*
1945	141,192	-15,135	-9.7	48,589,418	415,783	0.9	92.5	344.1	22,816,924	28.1	47.0	161.6	1,971,330,799	38.7	13,962	40.57
1940	156,327	-18,262	-10.5	48,173,635	163,865	0.3	91.7	308.2	17,816,498	6.9	37.0	114.0	1,421,387,464	-3.9	9,092	29.51
1935	174,589	8,547	5.1	48,009,770	1,034,123	2.2	91.7	275.0	16,663,186	-31.5	34.7	95.4	1,478,659,428	-35.2	8,469	30.80
1930	166,042	163	0.1	46,975,647	3,246,518	7.4	89.8	282.9	24,308,361	8.6	51.7	146.4	2,281,101,631	3.8	13,738	48.56
1925	165,879	593	0.4	43,729,129	-1,696,050	-3.7	83.6	263.6	22,381,618	2.2	51.2	134.9	2,197,951,619	-22.3	13,250	50.26
1920	165,286	-12,555	-7.1	45,425,179	2,040,380	4.7	86.8	274.8	21,908,887	10.1	48.2	132.6	2,830,063,918	62.9	17,122	62.30
1910	177,841	4,743	2.7	43,384,799	1,721,829	4.1	82.9	244.0	19,900,750	10.1	45.9	111.9	1,737,556,172	170.0	9,770	40.05
1900	173,098	6,481	3.9	41,662,970	11,448,514	37.9	79.6	240.7	18,077,048	23.7	43.4	104.4	643,652,770	15.0	3,718	15.45
1890	166,617	28,056	20.2	30,214,456	8,796,988	41.1	57.7	181.3	14,618,304	107.0	48.4	87.7	559,726,046	138.0	3,359	18.53
1880	138,561	100,359	262.7	21,417,468	15,760,589	278.6	40.9	154.6	7,063,676	.....	33.0	51.0	235,178,936	225.4	1,697	10.98
1870	38,202	27,802	267.3	5,656,879	3,878,479	218.1	10.8	148.0	(*)	(*)	(*)	(*)	72,261,632	489.5	1,892	12.77
1860	10,400	10,400	.....	1,778,400	1,778,400	.....	3.4	171.0	(*)	(*)	(*)	(*)	12,258,239	.....	1,179	6.89
THE SOUTH—SOUTH ATLANTIC																
Delaware																
1950	7,448	-1,848	-19.9	851,291	-72,059	-7.8	67.2	114.3	389,283	-6.5	45.7	52.3	*97,141,000*	*33.6*	*13,043*	*114.11*
1945	9,296	302	3.4	923,350	27,843	3.1	72.9	99.3	416,162	10.0	45.1	44.8	72,693,794	32.4	7,820	78.73
1940	8,994	-1,387	-13.4	895,507	-25,744	-2.8	70.7	99.6	378,448	-2.6	42.3	42.1	54,898,828	6.6	6,104	61.30
1935	10,381	674	6.9	921,251	20,436	2.3	73.3	88.7	388,722	-4.6	42.2	37.4	51,475,728	-23.1	4,959	55.88
1930	9,707	-550	-5.4	900,815	1,174	0.1	71.6	92.8	407,609	0.8	45.2	42.0	66,941,747	12.2	6,896	74.31
1925	10,257	117	1.2	899,641	-44,870	-4.8	71.5	87.7	404,209	-9.9	44.9	39.4	59,675,666	-7.8	5,818	66.33
1920	10,140	-696	-6.4	944,511	-94,355	-9.1	75.1	93.1	448,422	2.3	47.5	44.2	64,755,631	21.8	6,386	68.56
1910	10,836	1,149	11.9	1,038,866	-27,362	-2.6	82.6	95.9	438,522	0.3	42.2	40.5	53,155,983	54.4	4,905	51.17
1900	9,687	306	3.3	1,066,228	10,536	1.0	84.8	110.1	437,168	17.2	41.0	45.1	34,436,040	-13.0	3,555	32.30
1890	9,381	632	7.2	1,055,692	-34,553	-3.2	83.9	112.5	373,011	5.6	35.3	39.8	39,586,080	7.6	4,220	37.50
1880	8,749	1,134	14.9	1,090,245	37,923	3.6	86.7	124.6	353,170	.....	32.4	40.4	36,789,672	-1.6	4,205	33.74
1870	7,615	957	14.4	1,052,322	48,027	4.8	83.7	138.2	(*)	(*)	(*)	(*)	37,370,296	18.9	4,907	35.51
1860	6,658	595	9.8	1,004,295	48,151	5.0	79.9	150.8	(*)	(*)	(*)	(*)	31,426,357	66.5	4,720	31.29
1850	6,063	.....	.....	956,144	.....	.....	76.0	157.7	(*)	(*)	(*)	(*)	18,880,031	.....	3,114	19.75

See footnotes at end of table.

Table 19.—NUMBER OF FARMS, ALL LAND IN FARMS, CROPLAND HARVESTED, AND VALUE OF FARMS, BY REGIONS AND STATES: CENSUSES OF 1850 TO 1950—Continued

[Figures for cropland harvested relate to the crop year immediately preceding the census date; other data relate to the census date: Jan. 1 for 1945, 1935, 1925, and 1920; Apr. 1 for 1950, 1940, and 1930; Apr. 15 for 1910; June 1 for earlier censuses. Data in italics are based on reports for only a sample of farms. See text]

Region, State, and year	Number of farms			All land in farms					Cropland harvested[1]				Value of farms (land and buildings)[2]			
	Total	Increase or decrease (-)		Acres	Increase or decrease (-)		Percent of total land area[3]	Average acreage per farm	Acres	Percent increase or decrease (-)	Percent of all land in farms	Average acreage per farm (all farms)	Total (dollars)	Percent increase or decrease (-)	Average per farm (dollars)	Average per acre (dollars)
		Number	Percent		Acres	Percent										
THE SOUTH—SOUTH ATLANTIC—Continued																
Maryland																
1950	36,107	-5,168	-12.5	4,055,529	-144,330	-3.4	64.1	112.3	1,531,421	-12.3	37.8	42.4	*507,225,000*	*43.0*	*14,048*	*125.07*
1945	41,275	-835	-2.0	4,199,859	2,032	(4)	66.4	101.8	1,745,261	8.5	41.6	42.3	354,806,789	29.5	8,596	84.48
1940	42,110	-2,302	-5.2	4,197,827	-185,814	-4.2	66.3	99.7	1,608,856	-4.1	38.3	38.2	273,980,352	12.9	6,506	65.27
1935	44,412	1,209	2.8	4,383,641	9,243	0.2	68.9	98.7	1,677,434	-3.7	38.3	37.8	242,714,142	-31.9	5,465	55.37
1930	43,203	-5,798	-11.8	4,374,398	-59,000	-1.3	68.8	101.3	1,741,615	-2.0	39.8	40.3	356,170,168	4.3	8,244	81.42
1925	49,001	1,093	2.3	4,433,398	-324,601	-6.8	69.7	90.5	1,777,513	-10.7	40.1	36.3	341,361,453	-11.7	6,966	77.00
1920	47,908	-1,015	-2.1	4,757,999	-299,141	-5.9	74.8	99.3	1,991,030	3.1	41.8	41.6	386,596,850	59.9	8,070	81.25
1910	48,923	2,911	6.3	5,057,140	-112,935	-2.2	79.5	103.4	1,931,972	-0.4	38.2	39.5	241,737,123	38.0	4,941	47.80
1900	46,012	5,214	12.8	5,170,075	217,685	4.4	81.3	112.4	1,940,093	16.7	37.5	42.2	175,178,310	0.1	3,807	33.88
1890	40,798	281	0.7	4,952,390	-167,441	-3.3	77.8	121.4	1,662,333	-1.1	33.6	40.7	175,058,550	5.8	4,291	35.35
1880	40,517	13,517	50.1	5,119,831	607,252	13.5	80.5	126.4	1,680,192	.....	32.8	41.5	165,503,341	21.4	4,085	32.33
1870	27,000	1,506	5.9	4,512,579	-322,992	-6.7	70.9	167.1	(*)	(*)	(*)	(*)	136,295,747	-6.6	5,048	30.20
1860	25,494	3,634	16.6	4,835,571	201,221	4.3	76.0	189.7	(*)	(*)	(*)	(*)	145,973,677	67.4	5,726	30.19
1850	21,860	.....	.....	4,634,350	.....	.....	72.8	212.0	(*)	(*)	(*)	(*)	87,178,545	.....	3,988	18.81
District of Columbia																
1950	28	-12	-30.0	1,265	-589	-31.8	3.2	45.2	266	-69.3	21.0	9.5	*4,666,000*	*-6.0*	*166,643*	*3,688.54*
1945	40	-25	-38.5	1,854	-487	-20.8	4.7	46.4	867	-14.7	46.8	21.7	4,961,340	-16.5	124,034	2,676.02
1940	65	-24	-27.0	2,341	-460	-16.4	6.0	36.0	1,017	-32.0	43.4	15.6	5,942,900	-17.3	91,429	2,538.62
1935	89	-15	-14.4	2,801	-270	-8.8	7.1	31.5	1,495	-13.9	53.4	16.8	7,183,087	0.6	80,709	2,564.47
1930	104	-35	-25.2	3,071	-742	-19.5	7.7	29.5	1,737	-20.9	56.6	16.7	7,143,712	49.0	68,690	2,326.18
1925	139	-65	-31.9	3,813	-1,855	-32.7	9.6	27.4	2,197	-1.5	57.6	15.8	4,795,436	-14.0	34,500	1,257.65
1920	204	-13	-6.0	5,668	-395	-6.5	14.8	27.8	2,230	-25.2	39.3	10.9	5,577,369	-32.2	27,340	984.01
1910	217	-52	-19.3	6,063	-2,426	-28.6	15.8	27.9	2,982	-12.2	49.2	13.7	8,231,343	-27.0	37,932	1,357.64
1900	269	-113	-29.6	8,489	-3,256	-27.7	22.1	31.6	3,396	34.7	40.0	12.6	11,273,990	74.2	41,911	1,328.07
1890	382	-53	-12.2	11,745	-6,401	-35.3	31.6	30.7	2,522	-44.8	21.5	6.6	6,471,120	78.1	16,940	550.97
1880	435	226	108.1	18,146	6,469	55.4	48.9	41.7	4,568	.....	25.2	10.5	3,632,403	19.5	8,350	200.18
1870	209	-29	-12.2	11,677	-22,586	-65.9	31.5	55.9	(*)	(*)	(*)	(*)	3,040,184	1.7	14,546	260.36
1860	238	-29	-10.9	34,263	6,809	24.8	92.3	144.0	(*)	(*)	(*)	(*)	2,989,267	72.8	12,560	87.24
1850	267	.....	.....	27,454	.....	.....	74.0	102.8	(*)	(*)	(*)	(*)	1,730,460	.....	6,481	63.03
Virginia																
1950	150,997	-22,054	-12.7	15,572,295	-785,777	-4.8	61.0	103.1	3,313,849	-15.7	21.3	21.9	*1,277,084,000*	*47.0*	*8,458*	*82.01*
1945	173,051	-1,834	-1.0	16,358,072	-86,835	-0.5	64.1	94.5	3,933,284	2.4	24.0	22.7	868,806,343	28.7	5,021	53.11
1940	174,885	-22,747	-11.5	16,444,907	-1,199,991	-6.8	64.4	94.0	3,840,189	(4)	23.4	22.0	674,975,424	13.7	3,860	41.04
1935	197,632	27,022	15.8	17,644,898	916,278	5.5	68.5	89.3	3,841,733	-3.4	21.8	19.4	593,854,761	-30.6	3,005	33.66
1930	170,610	-23,113	-11.9	16,728,620	-481,554	-2.8	64.9	98.1	3,975,307	0.2	23.8	23.3	855,849,672	-3.5	5,016	51.16
1925	193,723	7,481	4.0	17,210,174	-1,350,938	-7.3	66.8	88.8	3,968,570	-13.3	23.1	20.5	886,814,019	-13.4	4,578	51.53
1920	186,242	2,224	1.2	18,561,112	-934,524	-4.8	72.0	99.7	4,579,830	7.6	24.7	24.6	1,024,435,025	92.5	5,501	55.19
1910	184,018	16,132	9.6	19,495,636	-412,247	-2.1	75.7	105.9	4,256,226	-2.1	21.8	23.1	532,058,062	95.9	2,891	27.29
1900	167,886	40,286	31.6	19,907,883	802,932	4.2	77.3	118.6	4,345,537	14.9	21.8	25.9	271,578,200	6.7	1,618	13.64
1890	127,600	9,083	7.7	19,104,951	-730,834	-3.7	74.1	149.7	3,781,053	-1.7	19.8	29.6	254,490,600	17.8	1,994	13.32
1880	118,517	44,668	60.5	19,835,785	1,689,874	9.3	77.0	167.4	3,844,702	.....	19.4	32.4	216,028,107	26.8	1,823	10.89
1870	73,849	-18,756	-20.3	18,145,911	-12,971,125	-41.7	70.4	245.7	(*)	(*)	(*)	(*)	170,416,676	-54.2	2,308	9.39
1860[5]	92,605	15,592	20.2	31,117,036	4,964,725	19.0	75.6	336.0	(*)	(*)	(*)	(*)	371,761,661	71.8	4,014	11.95
1850[5]	77,013	.....	.....	26,152,311	.....	.....	63.6	339.6	(*)	(*)	(*)	(*)	216,401,543	.....	2,810	8.27
West Virginia																
1950	81,434	-16,166	-16.6	8,214,626	-504,953	-5.8	53.3	100.9	1,218,239	-18.2	14.8	15.0	*487,209,000*	*42.9*	*5,983*	*59.31*
1945	97,600	-1,682	-1.7	8,719,579	-189,224	-2.1	56.6	89.3	1,489,919	-4.8	17.1	15.3	341,008,205	26.4	3,494	39.11
1940	99,282	-5,465	-5.2	8,908,803	-514,852	-5.5	57.8	89.7	1,564,754	-8.5	17.6	15.8	269,827,285	13.5	2,718	30.29
1935	104,747	22,106	26.7	9,423,655	621,307	7.1	61.3	90.0	1,710,475	3.3	18.2	16.3	237,643,860	-30.5	2,269	25.22
1930	82,641	-7,739	-8.6	8,802,348	-177,499	-2.0	57.3	106.5	1,655,380	-1.3	18.8	20.0	341,976,394	-4.0	4,138	38.85
1925	90,380	3,091	3.5	8,979,847	-589,943	-6.2	58.4	99.4	1,676,570	-11.4	18.7	18.6	356,153,569	-13.3	3,941	39.66
1920	87,289	-9,396	-9.7	9,569,790	-456,652	-4.6	62.2	109.6	1,891,515	0.9	19.8	21.7	410,783,406	55.4	4,706	42.93
1910	96,685	3,811	4.1	10,026,442	-628,071	-5.9	65.2	103.7	1,874,382	-5.9	18.7	19.4	264,390,954	57.1	2,735	26.37
1900	92,874	20,101	27.6	10,654,513	333,187	3.2	69.3	114.7	1,992,403	12.4	18.7	21.5	168,295,670	10.8	1,812	15.80
1890	72,773	10,099	16.1	10,321,326	127,547	1.3	67.1	141.8	1,771,976	17.6	17.2	24.3	151,880,300	14.1	2,087	14.72
1880	62,674	22,896	57.6	10,193,779	1,665,385	19.5	66.3	162.6	1,506,407	.....	14.8	24.0	133,147,175	63.8	2,124	13.06
1870	39,778	39,778	.....	8,528,394	8,528,394	.....	55.5	214.4	(*)	(*)	(*)	(*)	81,283,505	.....	2,043	9.53
North Carolina																
1950	288,508	1,096	0.4	19,317,937	700,005	3.8	61.5	67.0	5,782,407	-5.6	29.9	20.0	*1,905,714,000*	*90.0*	*6,605*	*98.65*
1945	287,412	9,136	3.3	18,617,932	-227,406	-1.2	59.2	64.8	6,126,001	(4)	32.9	21.3	1,002,983,012	36.1	3,490	53.87
1940	278,276	-22,691	-7.5	18,845,338	-1,090,969	-5.5	59.9	67.7	6,125,386	2.7	32.5	22.0	736,708,125	18.3	2,647	39.09
1935	300,967	21,259	7.6	19,936,307	1,881,204	10.4	63.9	66.2	5,965,547	2.7	29.9	19.8	622,718,510	-26.2	2,069	31.24
1930	279,708	-3,774	-1.3	18,055,103	-538,567	-2.9	57.9	64.5	5,809,741	4.2	32.2	20.8	844,121,809	-8.8	3,018	46.75
1925	283,482	13,719	5.1	18,593,670	-1,428,066	-7.1	59.6	65.6	5,574,921	-4.7	30.0	19.7	926,025,507	-14.0	3,267	49.80
1920	269,763	16,038	6.3	20,021,736	-2,417,393	-10.8	64.2	74.2	5,850,997	2.0	29.2	21.7	1,076,392,960	135.7	3,990	53.76
1910	253,725	29,088	12.9	22,439,129	-310,227	-1.4	71.9	88.4	5,737,037	2.3	25.6	22.6	456,624,607	134.6	1,800	20.35
1900	224,637	46,278	25.9	22,749,356	97,460	0.4	72.9	101.3	5,609,144	7.7	24.7	25.0	194,655,920	5.8	867	8.56
1890	178,359	20,750	13.2	22,651,896	288,338	1.3	72.6	127.0	5,205,938	12.3	23.0	29.2	183,977,010	35.5	1,031	8.12
1880	157,609	64,044	68.4	22,363,558	2,528,148	12.7	71.7	141.9	4,634,339	.....	20.7	29.4	135,793,602	117.0	862	6.07
1870	93,565	18,362	24.4	19,835,410	-3,927,559	-16.5	63.6	212.0	(*)	(*)	(*)	(*)	62,568,866	-56.3	669	3.15
1860	75,203	18,240	32.0	23,762,969	2,765,986	13.2	76.2	316.0	(*)	(*)	(*)	(*)	143,301,065	111.1	1,906	6.03
1850	56,963	.....	.....	20,996,983	.....	.....	67.3	368.6	(*)	(*)	(*)	(*)	67,891,766	.....	1,192	3.23
South Carolina																
1950	139,364	-8,381	-5.7	11,878,793	857,170	7.8	61.2	85.2	3,959,822	-4.6	33.3	28.4	*820,349,000*	*86.2*	*5,886*	*69.06*
1945	147,745	10,187	7.4	11,021,623	-217,074	-1.9	56.3	74.6	4,149,321	-4.0	37.6	28.1	440,632,183	30.2	2,982	39.98
1940	137,558	-27,946	-16.9	11,238,697	-1,091,261	-8.9	57.4	81.7	4,321,962	3.4	38.5	31.4	338,494,517	18.6	2,461	30.12
1935	165,504	7,573	4.8	12,329,958	1,936,845	18.6	63.2	74.5	4,177,861	1.0	33.9	25.2	285,515,573	-24.7	1,725	23.16
1930	157,931	-14,836	-8.6	10,393,113	-245,787	-2.3	53.3	65.8	4,136,809	-4.0	39.8	26.2	379,190,630	-17.1	2,401	36.48
1925	172,767	-19,926	-10.3	10,638,900	-1,787,775	-14.4	54.5	61.6	4,311,136	-20.1	40.5	25.0	457,622,361	-43.7	2,649	43.01
1920	192,693	16,259	9.2	12,426,675	-1,085,353	-8.0	63.7	64.5	5,396,980	4.7	43.4	28.0	813,484,200	144.4	4,222	65.46
1910	176,434	21,079	13.6	13,512,028	-472,986	-3.4	69.2	76.6	5,152,845	9.1	38.1	29.2	332,888,081	162.6	1,887	24.64
1900	155,355	40,347	35.1	13,985,014	800,362	6.1	71.7	90.0	4,722,151	21.1	33.8	30.4	126,761,530	27.9	816	9.06
1890	115,008	21,144	22.5	13,184,652	-272,961	-2.0	67.6	114.6	3,900,873	20.7	29.6	33.9	99,104,600	44.3	862	7.52
1880	93,864	41,975	80.9	13,457,613	1,352,333	11.2	69.0	143.4	3,230,554	.....	24.0	34.4	68,677,482	91.6	732	5.10
1870	51,889	18,718	56.4	12,105,280	-4,090,639	-25.3	62.0	233.3	(*)	(*)	(*)	(*)	35,847,010	-74.3	691	2.96
1860	33,171	3,204	10.7	16,195,919	-21,781	-0.1	83.0	488.2	(*)	(*)	(*)	(*)	139,652,508	69.4	4,210	8.62
1850	29,967	.....	.....	16,217,700	.....	.....	83.1	541.2	(*)	(*)	(*)	(*)	82,431,684	.....	2,751	5.08

See footnotes at end of table.

Table 19.—NUMBER OF FARMS, ALL LAND IN FARMS, CROPLAND HARVESTED, AND VALUE OF FARMS, BY REGIONS AND STATES: CENSUSES OF 1850 TO 1950—Continued

[Figures for cropland harvested relate to the crop year immediately preceding the census date; other data relate to the census date: Jan. 1 for 1945, 1935, 1925, and 1920; Apr. 1 for 1950, 1940, and 1930; Apr. 15 for 1910; June 1 for earlier censuses. Data in italics are based on reports for only a sample of farms. See text]

Region, State, and year	Number of farms			All land in farms					Cropland harvested[1]				Value of farms (land and buildings)[2]			
	Total	Increase or decrease (-)		Acres	Increase or decrease (-)		Percent of total land area[3]	Average acreage per farm	Acres	Percent increase or decrease (-)	Percent of all land in farms	Average acreage per farm (all farms)	Total (dollars)	Percent increase or decrease (-)	Average per farm (dollars)	Average per acre (dollars)
		Number	Percent		Acres	Percent										
THE SOUTH—SOUTH ATLANTIC—Continued																
Georgia																
1950	198,191	-27,706	-12.3	25,751,055	2,075,443	8.8	68.8	129.9	7,098,147	-9.3	27.6	35.8	*1,114,506,000*	*70.4*	*5,623*	*43.28*
1945	225,897	9,864	4.6	23,675,612	-8,019	(4)	63.2	104.8	7,824,189	-11.1	33.0	34.6	654,244,224	36.2	2,896	27.63
1940	216,033	-34,511	-13.8	23,683,631	-1,612,891	-6.4	63.2	109.6	8,802,593	1.8	37.2	40.7	480,344,531	11.8	2,223	20.28
1935	250,544	-5,054	-2.0	25,296,522	3,217,892	14.6	67.3	101.0	8,645,593	3.7	34.2	34.5	429,755,216	-25.6	1,715	16.99
1930	255,598	6,503	2.6	22,078,630	133,134	0.6	58.7	86.4	8,337,145	2.6	37.8	32.6	577,338,409	-1.7	2,259	26.15
1925	249,095	-61,637	-19.8	21,945,496	-3,495,565	-13.7	58.4	88.1	8,127,577	-22.4	37.0	32.6	587,554,329	-48.4	2,359	26.77
1920	310,732	19,705	6.8	25,441,061	-1,512,352	-5.6	67.7	81.9	10,470,079	8.4	41.2	33.7	1,138,298,627	137.5	3,663	44.74
1910	291,027	66,336	29.5	26,953,413	561,356	2.1	71.7	92.6	9,662,383	16.9	35.8	33.2	479,204,332	161.3	1,647	17.78
1900	224,691	53,620	31.3	26,392,057	1,191,622	4.7	70.2	117.5	8,267,290	19.5	31.3	36.8	183,370,120	20.6	816	6.95
1890	171,071	32,445	23.4	25,200,435	-842,847	-3.2	67.0	147.3	6,917,305	8.1	27.4	40.4	152,006,230	35.8	889	6.03
1880	138,626	68,670	98.2	26,043,282	2,395,341	10.1	69.3	187.9	6,400,009	.....	24.6	46.2	111,910,540	47.9	807	4.30
1870	69,956	7,953	12.8	23,647,941	-3,002,549	-11.3	62.9	338.0	(*)	(*)	(*)	(*)	75,647,574	-51.8	1,081	3.20
1860	62,003	10,244	19.8	26,650,490	3,829,111	16.8	70.9	429.8	(*)	(*)	(*)	(*)	157,072,803	64.0	2,533	5.89
1850	51,759	.....	.....	22,821,379	.....	.....	60.7	440.9	(*)	(*)	(*)	(*)	95,753,445	.....	1,850	4.20
Florida																
1950	56,921	-4,238	-6.9	16,527,536	3,444,035	26.3	47.6	290.4	1,728,232	-4.5	10.5	30.4	*945,871,000*	*89.8*	*16,617*	*57.23*
1945	61,159	-1,089	-1.7	13,083,501	4,745,793	56.9	37.7	213.9	1,809,430	7.7	13.8	29.6	498,399,612	53.6	8,149	38.09
1940	62,248	-10,609	-14.6	8,337,708	2,289,302	37.8	24.0	133.9	1,679,622	6.4	20.1	27.0	324,377,874	1.0	5,211	38.90
1935	72,857	13,891	23.6	6,048,406	1,021,789	20.3	17.2	83.0	1,579,049	8.6	26.1	21.7	321,077,653	-24.2	4,407	53.08
1930	58,966	-251	-0.4	5,026,617	-837,902	-14.3	14.3	85.2	1,454,254	6.2	28.9	24.7	423,346,262	-11.6	7,179	84.22
1925	59,217	5,212	9.7	5,864,519	-182,172	-3.0	16.7	99.0	1,369,050	10.7	23.3	23.1	478,941,968	70.2	8,088	81.67
1920	54,005	3,989	8.0	6,046,691	793,153	15.1	17.2	112.0	1,237,009	1.1	20.5	22.9	281,449,404	138.2	5,212	46.55
1910	50,016	9,202	22.5	5,253,538	889,647	20.4	15.0	105.0	1,223,078	19.9	23.3	24.5	118,145,989	189.6	2,362	22.49
1900	40,814	6,586	19.2	4,363,891	689,405	18.8	12.4	106.9	1,019,968	42.5	23.4	25.0	40,799,838	-43.9	1,000	9.35
1890	34,228	10,790	46.0	3,674,486	377,162	11.4	10.5	107.4	715,633	4.5	19.5	20.9	72,745,180	258.5	2,125	19.80
1880	23,438	13,197	128.9	3,297,324	923,783	38.9	9.4	140.7	684,630	.....	20.8	29.2	20,291,835	155.0	866	6.15
1870	10,241	3,673	55.9	2,373,541	-546,687	-18.7	6.8	231.8	(*)	(*)	(*)	(*)	7,958,336	-51.6	777	3.35
1860	6,568	2,264	52.6	2,920,228	1,324,939	83.1	8.3	444.6	(*)	(*)	(*)	(*)	16,435,727	159.9	2,502	5.63
1850	4,304	.....	.....	1,595,289	.....	.....	4.5	370.7	(*)	(*)	(*)	(*)	6,323,109	.....	1,469	3.96
THE SOUTH—EAST SOUTH CENTRAL																
Kentucky																
1950	218,476	-20,025	-8.4	19,441,774	-283,060	-1.4	76.2	89.0	5,053,682	-5.1	26.0	23.1	*1,572,256,000*	*54.8*	*7,196*	*80.87*
1945	238,501	-14,393	-5.7	19,724,834	-569,182	-2.8	76.8	82.7	5,322,477	1.0	27.0	22.3	1,015,796,276	30.8	4,259	51.50
1940	252,894	-25,404	-9.1	20,294,016	-404,494	-2.0	79.1	80.2	5,271,623	-2.7	26.0	20.8	776,494,098	25.2	3,070	38.26
1935	278,298	31,799	12.9	20,698,510	771,224	3.9	80.5	74.4	5,418,065	1.6	26.2	19.5	620,408,700	-28.8	2,229	29.97
1930	246,499	-12,025	-4.7	19,927,286	14,182	0.1	77.5	80.8	5,330,821	2.8	26.8	21.6	871,448,632	2.8	3,535	43.73
1925	258,524	-12,102	-4.5	19,913,104	-1,699,668	-7.9	77.4	77.0	5,183,702	-17.7	26.0	20.1	847,426,312	-35.1	3,278	42.56
1920	270,626	11,441	4.4	21,612,772	-576,355	-2.6	84.0	79.9	6,300,850	4.2	29.2	23.3	1,305,158,936	105.4	4,823	60.39
1910	259,185	24,518	10.4	22,189,127	209,705	1.0	86.3	85.6	6,046,819	-4.8	27.3	23.3	635,459,372	66.3	2,452	28.64
1900	234,667	55,403	30.9	21,979,422	567,193	2.6	85.5	93.7	6,349,926	13.1	28.9	27.1	382,004,890	10.3	1,628	17.38
1890	179,264	12,811	7.7	21,412,229	-83,011	-0.4	83.3	119.4	5,616,453	7.1	26.2	31.3	346,339,360	15.7	1,932	16.17
1880	166,453	48,031	40.6	21,495,240	2,835,134	15.2	83.6	129.1	5,245,337	.....	24.4	31.5	299,298,631	20.2	1,798	13.92
1870	118,422	27,608	30.4	18,660,106	-503,155	-2.6	72.6	157.6	(*)	(*)	(*)	(*)	248,991,133	-14.6	2,103	13.34
1860	90,814	16,037	21.4	19,163,261	2,213,513	13.1	74.5	211.0	(*)	(*)	(*)	(*)	291,496,955	88.0	3,210	15.21
1850	74,777	.....	.....	16,949,748	.....	.....	65.9	226.7	(*)	(*)	(*)	(*)	155,021,262	.....	2,073	9.15
Tennessee																
1950	231,631	-2,800	-1.2	18,534,380	745,383	4.2	69.3	80.0	5,575,106	-4.6	30.1	24.1	*1,431,966,000*	*64.4*	*6,182*	*77.26*
1945	234,431	-13,186	-5.3	17,788,997	-703,901	-3.8	66.2	75.9	5,843,567	-5.1	32.8	24.9	870,947,702	31.1	3,715	48.96
1940	247,617	-26,166	-9.6	18,492,898	-592,939	-3.1	68.9	74.7	6,158,662	-2.7	33.3	24.9	664,474,267	19.6	2,683	35.93
1935	273,783	28,126	11.4	19,085,837	1,082,596	6.0	71.5	69.7	6,330,402	3.7	33.2	23.1	555,750,791	-25.2	2,030	29.12
1930	245,657	-7,012	-2.8	18,003,241	-102,102	-0.6	67.5	73.3	6,106,300	-1.7	33.9	24.9	743,222,363	-2.2	3,025	41.28
1925	252,669	-105	(*)	17,901,139	-1,609,717	-8.3	67.1	70.8	6,209,428	-8.5	34.7	24.6	759,426,372	-25.9	3,006	42.42
1920	252,774	6,762	2.7	19,510,856	-530,801	-2.6	73.1	77.2	6,787,384	6.6	34.8	26.9	1,024,979,894	113.3	4,055	52.53
1910	246,012	21,389	9.5	20,041,657	-300,401	-1.5	75.1	81.5	6,365,143	-4.7	31.8	25.9	480,522,587	81.2	1,953	23.98
1900	224,623	50,211	28.8	20,342,058	180,475	0.9	76.2	90.6	6,680,504	15.6	32.8	29.7	265,150,750	9.8	1,180	13.03
1890	174,412	8,762	5.3	20,161,583	-505,332	-2.4	75.6	115.6	5,777,345	3.1	28.7	33.1	242,700,540	17.4	1,392	12.04
1880	165,650	47,509	40.2	20,666,915	1,085,701	5.5	77.5	124.8	5,601,179	.....	27.1	33.8	206,749,837	18.1	1,248	10.00
1870	118,141	35,773	43.4	19,581,214	-1,087,951	-5.3	73.4	165.7	(*)	(*)	(*)	(*)	174,994,997	-35.5	1,481	8.94
1860	82,368	9,633	13.2	20,669,165	1,685,143	8.9	77.5	250.9	(*)	(*)	(*)	(*)	271,358,985	177.3	3,294	13.13
1850	72,735	.....	.....	18,984,022	.....	.....	71.2	261.0	(*)	(*)	(*)	(*)	97,851,212	.....	1,345	5.15
Alabama																
1950	211,512	-11,857	-5.3	20,888,784	1,820,940	9.5	63.9	98.8	5,729,421	-7.0	27.4	27.1	*1,017,075,000*	*81.7*	*4,809*	*48.69*
1945	223,369	-8,377	-3.6	19,067,844	-75,547	-0.4	58.3	85.4	6,163,110	-13.3	32.3	27.6	559,742,689	36.9	2,506	29.36
1940	231,746	-41,709	-15.3	19,143,391	-517,437	-2.6	58.6	82.6	7,111,717	-1.8	37.1	30.7	408,782,488	11.0	1,764	21.35
1935	273,455	16,060	6.2	19,660,828	2,106,193	12.0	59.9	71.9	7,238,606	1.8	36.8	26.5	368,219,654	-26.7	1,347	18.73
1930	257,395	19,764	8.3	17,554,635	815,496	4.9	53.5	68.2	7,113,937	7.1	40.5	27.6	502,370,806	21.1	1,952	28.62
1925	237,631	-18,468	-7.2	16,739,139	-2,837,717	-14.5	51.0	70.4	6,641,355	-8.6	39.7	27.9	414,858,647	-23.7	1,746	24.78
1920	256,099	-6,802	-2.6	19,576,856	-1,155,456	-5.6	59.7	76.4	7,266,357	0.8	37.1	28.4	543,657,755	88.6	2,123	27.77
1910	262,901	39,681	17.8	20,732,312	46,885	0.2	63.2	78.9	7,205,239	7.3	34.8	27.4	288,253,591	114.1	1,096	13.90
1900	223,220	65,448	41.5	20,685,427	832,427	4.2	63.0	92.7	6,714,786	23.3	32.5	30.1	134,618,183	21.2	603	6.51
1890	157,772	21,908	16.1	19,853,000	997,666	5.3	60.5	125.8	5,444,261	7.8	27.4	34.5	111,051,390	40.7	704	5.59
1880	135,864	68,482	101.6	18,855,334	3,894,156	26.0	57.5	138.8	5,048,506	.....	26.8	37.2	78,954,648	45.7	581	4.19
1870	67,382	12,254	22.2	14,961,178	-4,143,367	-21.7	45.6	222.0	(*)	(*)	(*)	(*)	54,191,229	-69.2	804	3.62
1860	55,128	13,164	31.4	19,104,545	6,966,864	57.4	58.2	346.5	(*)	(*)	(*)	(*)	175,824,622	173.3	3,189	9.20
1850	41,964	.....	.....	12,137,681	.....	.....	37.0	289.2	(*)	(*)	(*)	(*)	64,323,224	.....	1,533	5.30
Mississippi																
1950	251,383	-12,145	-4.6	20,710,770	1,094,237	5.6	68.5	82.4	6,136,206	-5.2	29.6	24.4	*1,147,791,000*	*77.2*	*4,566*	*55.42*
1945	263,528	-27,564	-9.5	19,616,533	460,475	2.4	64.6	74.4	6,472,820	-6.9	33.0	24.6	647,562,141	36.3	2,457	33.01
1940	291,092	-20,591	-6.6	19,156,058	-499,355	-2.5	63.1	65.8	6,952,931	3.2	36.3	23.9	474,986,062	28.1	1,632	24.80
1935	311,683	-980	-0.3	19,655,413	2,323,218	13.4	66.2	63.1	6,735,377	2.1	34.3	21.6	370,838,658	-34.7	1,190	18.87
1930	312,663	55,435	21.6	17,332,195	1,278,952	8.0	58.4	55.4	6,597,112	16.5	38.1	21.1	568,322,065	23.8	1,818	32.79
1925	257,228	-14,673	-5.5	16,053,243	-2,143,736	-11.8	54.1	62.4	5,661,671	-11.0	35.3	22.0	459,118,209	-41.9	1,785	28.60
1920	272,101	-2,281	-0.8	18,196,979	-360,554	-1.9	61.3	66.9	6,359,538	3.3	34.9	23.4	789,896,778	136.4	2,903	43.41
1910	274,382	53,579	24.3	18,557,533	316,797	1.7	62.5	67.6	6,158,719	10.6	33.2	22.4	334,162,289	119.8	1,218	18.01
1900	220,803	76,485	53.0	18,240,736	668,189	3.8	61.5	82.6	5,570,380	14.3	30.5	25.2	152,007,000	19.3	688	8.33
1890	144,318	42,546	41.8	17,572,547	1,717,085	10.8	59.2	121.8	4,873,809	22.4	27.7	33.8	127,423,157	37.2	883	7.25
1880	101,772	33,749	49.6	15,855,462	2,734,349	20.8	53.4	155.8	3,980,356	.....	25.1	39.1	92,844,915	42.0	912	5.86
1870	68,023	25,183	58.8	13,121,113	-2,718,571	-17.2	44.2	192.9	(*)	(*)	(*)	(*)	65,373,261	-65.7	961	4.98
1860	42,840	8,880	26.1	15,839,684	5,349,265	51.0	53.4	369.7	(*)	(*)	(*)	(*)	190,760,367	248.5	4,453	12.04
1850	33,960	.....	.....	10,490,419	.....	.....	35.4	308.9	(*)	(*)	(*)	(*)	54,738,634	.....	1,612	5.22

See footnotes at end of table.

Table 19.—NUMBER OF FARMS, ALL LAND IN FARMS, CROPLAND HARVESTED, AND VALUE OF FARMS, BY REGIONS AND STATES: CENSUSES OF 1850 TO 1950—Continued

[Figures for cropland harvested relate to the crop year immediately preceding the census date; other data relate to the census date: Jan. 1 for 1945, 1935, 1925, and 1920; Apr. 1 for 1950, 1940, and 1930; Apr. 15 for 1910; June 1 for earlier censuses. Data in italics are based on reports for only a sample of farms. See text]

Region, State, and year	Number of farms			All land in farms					Cropland harvested[1]				Value of farms (land and buildings)[2]			
	Total	Increase or decrease (-)		Acres	Increase or decrease (-)		Percent of total land area[3]	Average acreage per farm	Acres	Percent increase or decrease (-)	Percent of all land in farms	Average acreage per farm (all farms)	Total (dollars)	Percent increase or decrease (-)	Average per farm (dollars)	Average per acre (dollars)
		Number	Percent		Acres	Percent										
THE SOUTH—WEST SOUTH CENTRAL																
Arkansas																
1950	182,429	-16,340	-8.2	18,871,244	1,415,344	8.1	56.0	103.4	5,930,093	-1.1	31.4	32.5	*1,135,671,000*	*71.4*	*6,225*	*60.18*
1945	198,769	-17,905	-8.3	17,455,900	-588,642	-3.3	51.7	87.8	5,994,816	-9.3	34.3	30.2	662,770,230	45.1	3,334	37.97
1940	216,674	-36,339	-14.4	18,044,542	302,915	1.7	53.5	83.3	6,609,833	2.7	36.6	30.5	456,848,156	21.5	2,108	25.32
1935	253,013	10,679	4.4	17,741,627	1,688,665	10.5	52.8	70.1	6,438,405	-2.2	36.3	25.4	376,087,716	-31.3	1,486	21.20
1930	242,334	20,343	9.2	16,052,962	420,523	2.7	47.8	66.2	6,581,834	5.7	41.0	27.2	547,828,250	1.3	2,261	34.13
1925	221,991	10,613	-4.6	15,632,439	-1,824,311	-10.4	46.5	70.4	6,226,830	-3.7	39.8	28.0	540,727,221	-28.2	2,436	34.59
1920	232,604	17,926	8.4	17,456,750	40,675	0.2	51.9	75.0	6,465,305	20.3	37.0	27.8	753,110,666	143.6	3,238	43.14
1910	214,678	35,984	20.1	17,416,075	779,356	4.7	51.8	81.1	5,376,484	7.1	30.9	25.0	309,166,813	128.7	1,440	17.75
1900	178,694	53,934	43.2	16,636,719	1,745,363	11.7	49.5	93.1	5,017,894	26.0	30.2	28.1	135,182,170	14.0	757	8.13
1890	124,760	30,327	32.1	14,891,356	2,829,809	23.5	44.3	119.4	3,982,999	44.5	26.7	31.9	118,574,422	59.7	950	7.96
1880	94,433	45,009	91.1	12,061,547	4,464,251	58.8	35.9	127.7	2,755,901	.....	22.8	29.2	74,249,655	131.9	786	6.16
1870	49,424	10,420	26.7	7,597,296	-1,976,410	-20.6	22.6	153.7	(*)	(*)	(*)	(*)	32,023,758	-65.1	648	4.22
1860	39,004	21,246	119.6	9,573,706	6,975,492	268.5	28.5	245.4	(*)	(*)	(*)	(*)	91,649,773	500.4	2,350	9.57
1850	17,758	.....	.....	2,598,214	.....	.....	7.7	146.3	(*)	(*)	(*)	(*)	15,265,245	.....	860	5.88
Louisiana																
1950	124,181	-5,114	-4.0	11,202,278	1,162,621	11.6	38.8	90.2	3,148,881	-9.8	28.1	25.4	*920,939,000*	*95.0*	*7,416*	*82.21*
1945	129,295	-20,712	-13.8	10,039,657	43,549	0.4	34.7	77.6	3,490,159	-13.9	34.8	27.0	472,327,792	33.5	3,653	47.05
1940	150,007	-20,209	-11.9	9,996,108	-448,180	-4.3	34.6	66.6	4,051,670	1.9	40.5	27.0	353,873,506	19.7	2,359	35.40
1935	170,216	8,771	5.4	10,444,288	1,088,851	11.6	35.9	61.4	3,977,024	-2.2	38.1	23.4	295,515,197	-29.3	1,736	28.29
1930	161,445	28,995	21.9	9,355,437	517,935	5.9	32.2	57.9	4,068,151	16.7	43.5	25.2	418,191,773	28.8	2,590	44.70
1925	132,450	-3,013	-2.2	8,837,502	-1,182,320	-11.8	30.4	66.7	3,484,753	-11.2	39.4	26.3	324,678,074	-31.5	2,451	36.74
1920	135,463	14,917	12.4	10,019,822	-419,659	-4.0	34.5	74.0	3,924,267	9.4	39.2	29.0	474,038,793	99.6	3,499	47.31
1910	120,546	4,577	3.9	10,439,481	-619,646	-5.6	35.9	86.6	3,586,348	5.2	34.4	29.8	237,544,450	68.3	1,971	22.75
1900	115,969	46,675	67.4	11,059,127	1,514,908	15.9	38.1	95.4	3,408,944	37.6	30.8	29.4	141,130,610	65.3	1,217	12.76
1890	69,294	21,002	43.5	9,544,219	1,270,713	15.4	32.8	137.7	2,477,134	29.5	26.0	35.7	85,381,270	44.7	1,232	8.95
1880	48,292	19,811	69.6	8,273,506	1,247,689	17.8	28.5	171.3	1,913,360	.....	23.1	39.6	58,989,117	8.1	1,222	7.13
1870	28,481	11,153	64.4	7,025,817	-2,272,759	-24.4	24.2	246.7	(*)	(*)	(*)	(*)	54,572,337	-73.4	1,916	7.77
1860	17,328	3,906	29.1	9,298,576	4,309,533	86.4	32.0	536.6	(*)	(*)	(*)	(*)	204,789,662	170.1	11,818	22.02
1850	13,422	.....	.....	4,989,043	.....	.....	17.2	371.7	(*)	(*)	(*)	(*)	75,814,398	.....	5,649	15.20
Oklahoma																
1950	142,246	-22,544	-13.7	36,006,603	-155,219	-0.4	81.5	253.1	11,896,040	-15.6	33.0	83.6	*1,851,460,000*	*67.4*	*13,016*	*51.42*
1945	164,790	-14,897	-8.3	36,161,822	1,358,505	3.9	81.6	219.4	14,088,470	10.4	39.0	85.5	1,106,153,826	33.1	6,713	30.59
1940	179,687	-33,638	-15.8	34,803,317	-531,553	-1.5	78.5	193.7	12,766,219	3.4	36.7	71.0	831,140,748	6.0	4,625	23.88
1935	213,325	9,459	4.6	35,334,870	1,544,053	4.6	79.6	165.6	12,342,344	-20.6	34.9	57.9	784,394,241	-36.9	3,677	22.20
1930	203,866	6,648	3.4	33,790,817	2,921,852	9.5	76.1	165.8	15,553,185	6.9	46.0	76.3	1,242,723,526	18.5	6,096	36.78
1925	197,218	5,230	2.7	30,868,965	-1,082,969	-3.4	69.5	156.5	14,548,683	-3.9	47.1	73.8	1,048,757,322	-23.1	5,318	33.97
1920	191,988	1,796	0.9	31,951,934	3,092,581	10.7	71.9	166.4	15,132,769	26.9	47.4	78.8	1,363,865,294	84.6	7,104	42.68
1910	190,192	82,192	76.1	28,859,353	5,871,014	25.5	65.0	151.7	11,921,670	88.7	41.3	62.7	738,677,224	332.5	3,884	25.60
1900[10]	108,000	99,174	(5)	22,988,339	21,381,916	(5)	51.7	212.9	6,317,711	(5)	27.5	58.5	170,804,675	(5)	1,582	7.43
1890[11]	8,826	8,826	.....	1,606,423	1,606,423	.....	3.6	182.0	122,932	251.2	7.7	13.9	8,581,170	.....	972	5.34
1880[12]	.....	.....	.....	.....	.....	.....	.....	.....	[12]35,000	.....	.....	.....	.....	.....	.....	.....
Texas																
1950	331,567	-53,410	-13.9	145,389,014	4,051,270	2.9	86.2	438.5	28,107,865	2.3	19.3	84.8	*6,718,426,000*	*87.9*	*20,263*	*46.21*
1945	384,977	-33,025	-7.9	141,337,744	3,654,372	2.7	83.8	367.1	27,469,089	5.5	19.4	71.4	3,574,997,897	38.0	9,286	25.29
1940	418,002	-83,015	-16.6	137,683,372	85,983	0.1	81.6	329.4	26,044,008	2.4	18.9	62.3	2,589,978,936	0.6	6,196	18.81
1935	501,017	5,528	1.1	137,597,389	12,890,259	10.3	81.9	274.6	25,429,158	-17.0	18.5	50.8	2,573,704,972	-28.5	5,137	18.70
1930	495,489	29,843	6.4	124,707,130	15,032,720	13.7	74.3	251.7	30,634,370	13.1	24.6	61.8	3,597,406,986	18.1	7,260	28.85
1925	465,646	29,613	6.8	109,674,410	-4,346,211	-3.8	65.3	235.5	27,074,869	8.2	24.7	58.1	3,045,270,798	-17.7	6,540	27.77
1920	436,033	18,263	4.4	114,020,621	1,585,554	1.4	67.9	261.5	25,030,834	36.1	22.0	57.4	3,700,173,319	100.7	8,486	32.45
1910	417,770	65,580	18.6	112,435,067	13,371,950	10.6	67.0	269.1	18,389,092	21.7	16.4	44.0	1,843,208,395	166.4	4,412	16.39
1900	352,190	124,064	54.4	125,807,017	74,400,080	144.7	74.9	357.2	15,112,549	80.1	12.0	42.9	691,773,613	73.0	1,964	5.50
1890	228,126	53,942	31.0	51,406,937	15,114,718	41.6	30.6	225.3	8,393,489	56.7	16.3	36.8	399,971,289	134.6	1,753	7.78
1880	174,184	113,059	185.0	36,292,219	17,895,696	97.3	21.6	208.4	5,356,360	.....	14.8	30.8	170,468,886	254.2	979	4.70
1870	61,125	18,234	42.5	18,396,523	-6,947,505	-27.4	11.0	301.0	(*)	(*)	(*)	(*)	48,119,960	-45.4	787	2.62
1860	42,891	30,693	251.6	25,344,028	13,847,689	120.5	15.1	590.9	(*)	(*)	(*)	(*)	88,101,320	432.3	2,054	3.48
1850	12,198	.....	.....	11,496,339	.....	.....	6.8	942.5	(*)	(*)	(*)	(*)	16,550,008	.....	1,357	1.44
THE WEST—MOUNTAIN																
Montana																
1950	35,085	-2,662	-7.1	59,247,434	460,116	0.8	63.5	1,688.7	7,576,173	1.8	12.8	215.9	*999,061,000*	*92.9*	*28,475*	*16.86*
1945	37,747	-4,076	-9.7	58,787,318	12,335,724	26.6	62.8	1,557.4	7,439,470	29.4	12.7	197.1	517,890,663	47.9	13,720	8.81
1940	41,823	-8,741	-17.3	46,451,594	-1,060,274	-2.2	49.6	1,110.7	5,748,069	25.2	12.4	137.4	350,178,461	-6.8	8,373	7.54
1935	50,564	3,069	6.5	47,511,868	2,852,716	6.4	50.8	939.6	4,592,453	-41.4	9.7	90.8	375,840,563	-28.8	7,433	7.91
1930	47,495	591	1.3	44,659,152	11,923,429	36.4	47.8	940.3	7,840,979	22.2	17.6	165.1	527,610,002	15.9	11,109	11.81
1925	46,904	-10,773	-18.7	32,735,723	-2,334,933	-6.7	35.0	697.9	6,416,335	68.3	19.6	136.8	455,394,887	-41.4	9,709	13.91
1920	57,677	31,463	120.0	35,070,656	21,525,053	158.9	37.5	608.1	3,812,033	106.3	10.9	66.1	776,767,529	208.7	13,468	22.15
1910	26,214	12,844	96.1	13,545,603	1,701,149	14.4	14.5	516.7	1,848,113	61.3	13.6	70.5	251,625,930	305.7	9,599	18.58
1900	13,370	7,767	138.6	11,844,454	9,880,257	503.0	12.7	885.9	1,146,093	200.5	9.7	85.7	62,026,090	143.1	4,639	5.24
1890	5,603	4,084	268.9	1,964,197	1,558,514	384.2	2.1	350.6	381,399	278.7	19.4	68.1	25,512,340	688.7	4,553	12.99
1880	1,519	668	78.5	405,683	266,146	190.7	0.4	267.1	100,726	.....	24.8	66.3	3,234,504	454.5	2,129	7.97
1870	851	851	.....	139,537	139,537	.....	0.1	164.0	(*)	(*)	(*)	(*)	583,355	.....	685	4.18
Idaho																
1950	40,284	-1,214	-2.9	13,224,192	720,860	5.8	25.0	328.3	3,647,885	6.0	27.6	90.6	*923,292,000*	*87.2*	*22,920*	*69.82*
1945	41,498	-2,165	-5.0	12,503,332	2,205,587	21.4	23.6	301.3	3,441,661	17.2	27.5	82.9	493,331,235	45.4	11,888	39.46
1940	43,663	-1,450	-3.2	10,297,745	346,084	3.5	19.4	235.8	2,935,350	10.0	28.5	67.2	339,194,391	10.3	7,768	32.94
1935	45,113	3,439	8.3	9,951,661	604,753	6.5	18.7	220.6	2,668,685	15.3	26.8	59.2	307,395,329	-26.3	6,814	30.89
1930	41,674	1,082	2.7	9,346,908	1,230,761	15.2	17.5	224.3	3,150,097	22.2	33.7	75.6	417,249,572	11.8	10,012	44.64
1925	40,592	-1,514	-3.6	8,116,147	-259,726	-3.1	15.2	199.9	2,578,799	4.7	31.8	63.5	373,325,868	-35.8	9,197	46.00
1920	42,106	11,299	36.7	8,375,873	3,092,269	58.5	15.7	198.9	2,706,312	65.2	32.3	64.3	581,511,964	137.3	13,811	69.43
1910	30,807	13,336	76.3	5,283,604	2,078,701	64.9	9.9	171.5	1,638,479	78.5	31.0	53.2	245,065,825	479.1	7,955	46.38
1900	17,471	10,868	164.6	3,204,903	1,902,647	146.1	6.0	183.4	918,124	205.6	28.6	52.6	42,318,183	142.8	2,422	13.20
1890	6,603	4,718	250.3	1,302,256	974,458	297.3	2.4	197.2	300,469	280.9	23.1	45.5	17,431,580	515.3	2,640	13.39
1880	1,885	1,471	355.3	327,798	250,659	324.9	0.6	173.9	78,878	.....	24.1	41.8	2,832,890	618.5	1,503	8.64
1870	414	414	.....	77,139	77,139	.....	0.1	186.3	(*)	(*)	(*)	(*)	394,288	.....	952	5.11

See footnotes at end of table.

Table 19.—NUMBER OF FARMS, ALL LAND IN FARMS, CROPLAND HARVESTED, AND VALUE OF FARMS, BY REGIONS AND STATES: CENSUSES OF 1850 TO 1950—Continued

[Figures for cropland harvested relate to the crop year immediately preceding the census date; other data relate to the census date: Jan. 1 for 1945, 1935, 1925, and 1920; Apr. 1 for 1950, 1940, and 1930; Apr. 15 for 1910; June 1 for earlier censuses. Data in italics are based on reports for only a sample of farms. See text]

Region, State, and year	Number of farms			All land in farms					Cropland harvested[1]				Value of farms (land and buildings)[2]			
	Total	Increase or decrease (-)		Acres	Increase or decrease (-)		Percent of total land area[3]	Average acreage per farm	Acres	Percent increase or decrease (-)	Percent of all land in farms	Average acreage per farm (all farms)	Total (dollars)	Percent increase or decrease (-)	Average per farm (dollars)	Average per acre (dollars)
		Number	Percent		Acres	Percent										
THE WEST—MOUNTAIN—Continued																
Wyoming																
1950	12,614	-462	-3.5	34,420,892	1,304,338	3.9	55.2	2,728.8	1,900,646	3.1	5.5	150.7	*454,862,000*	*96.0*	*36,060*	*13.21*
1945	13,076	-1,942	-12.9	33,116,554	5,090,575	18.2	53.1	2,532.6	1,843,413	20.1	5.6	141.0	232,042,912	46.0	17,746	7.01
1940	15,018	-2,469	-14.1	28,025,979	-135,932	-0.5	44.9	1,866.2	1,534,800	25.8	5.5	102.2	158,971,294	-4.7	10,585	5.67
1935	17,487	1,476	9.2	28,161,911	4,636,677	19.7	45.1	1,610.4	1,220,354	39.2	4.3	69.8	166,773,697	-19.4	9,537	5.92
1930	16,011	499	3.2	23,525,234	4,861,926	26.1	37.7	1,469.3	2,007,751	27.7	8.5	125.4	206,852,171	19.8	12,919	8.79
1925	15,512	-236	-1.5	18,663,308	6,853,957	58.0	29.9	1,203.2	1,572,625	36.3	8.4	101.4	172,676,266	-26.4	11,132	9.25
1920	15,748	4,761	43.3	11,809,351	3,266,341	38.2	18.9	749.9	1,153,633	46.7	9.8	73.3	234,748,125	139.7	14,907	19.88
1910	10,987	4,892	80.3	8,543,010	418,474	5.2	13.7	777.6	786,650	80.6	9.2	71.6	97,915,277	263.1	8,912	11.46
1900	6,095	2,970	95.0	8,124,536	6,294,104	343.9	13.0	1,333.0	435,621	121.7	5.4	71.5	26,965,530	86.5	4,424	3.32
1890	3,125	2,668	583.8	1,830,432	1,705,999	(5)	2.9	585.7	196,516	673.8	10.7	62.9	14,460,880	(5)	4,627	7.90
1880	457	282	161.1	124,433	120,092	(5)	0.2	272.3	25,397	.....	20.4	55.6	835,895	(5)	1,829	6.72
1870	175	175	.....	4,341	4,341	.....	(4)	24.8	(*)	(*)	(*)	(*)	14,550	.....	83	3.35
Colorado																
1950	45,578	-2,040	-4.3	37,953,099	1,735,291	4.8	57.1	832.7	6,892,904	14.2	18.2	151.2	*1,211,818,000*	*114.7*	*26,588*	*31.93*
1945	47,618	-3,818	-7.4	36,217,808	4,690,568	14.9	54.4	760.6	6,034,697	26.5	16.7	126.7	564,503,888	45.4	11,855	15.59
1940	51,436	-12,208	-19.2	31,527,240	1,548,768	5.2	47.4	612.9	4,769,671	23.8	15.1	92.7	388,343,847	-7.3	7,550	12.32
1935	63,644	3,688	6.2	29,978,472	1,102,301	3.8	45.2	471.0	3,852,348	-42.9	12.8	60.5	418,757,555	-33.5	6,580	13.97
1930	59,956	1,936	3.3	28,876,171	4,708,901	19.5	43.5	481.6	6,750,398	13.5	23.4	112.6	629,346,675	6.2	10,497	21.79
1925	58,020	-1,914	-3.2	24,167,270	-294,744	-1.2	36.4	416.5	5,948,437	17.7	24.6	102.5	592,455,108	-31.6	10,211	24.51
1920	59,934	13,764	29.8	24,462,014	10,929,901	80.8	36.9	408.1	5,052,863	93.3	20.7	84.3	866,013,660	112.0	14,449	35.40
1910	46,170	21,470	86.9	13,532,113	4,057,525	42.8	20.4	293.1	2,614,312	68.7	19.3	56.6	408,518,861	284.2	8,848	30.19
1900	24,700	8,311	50.7	9,474,588	4,875,647	106.0	14.3	383.6	1,549,503	79.0	16.4	62.7	106,344,035	25.1	4,305	11.22
1890	16,389	11,883	263.7	4,598,941	3,433,568	294.6	6.9	280.6	865,788	306.0	18.8	52.8	85,035,180	238.7	5,189	18.49
1880	4,506	2,768	159.3	1,165,373	845,027	263.8	1.8	258.6	213,238	.....	18.3	47.3	25,109,223	827.0	5,572	21.55
1870	1,738	1,738	.....	320,346	320,346	.....	0.5	184.3	(*)	(*)	(*)	(*)	2,708,598	.....	1,558	8.46
New Mexico																
1950	23,599	-6,096	-20.5	47,521,809	-2,086,636	-4.2	61.1	2,013.7	1,897,813	-3.0	4.0	80.4	*713,360,000*	*118.3*	*30,228*	*15.01*
1945	29,695	-4,410	-12.9	49,608,445	10,748,018	27.7	63.8	1,670.6	1,956,827	24.4	3.9	65.9	326,750,718	74.2	11,004	6.59
1940	34,105	-7,264	-17.6	38,860,427	4,463,222	13.0	50.0	1,139.4	1,572,507	111.4	4.0	46.1	187,525,814	10.2	5,498	4.83
1935	41,369	9,965	31.7	34,397,205	3,575,171	11.6	43.9	831.5	743,840	-50.2	2.2	18.0	170,150,410	-18.1	4,113	4.95
1930	31,404	-283	-0.9	30,822,034	2,971,709	10.7	39.3	981.5	1,493,998	11.0	4.8	47.6	207,859,492	18.8	6,619	6.74
1925	31,687	1,843	6.2	27,850,325	3,440,692	14.1	35.5	878.9	1,345,705	18.9	4.8	42.5	174,916,929	-21.1	5,520	6.28
1920	29,844	-5,832	-16.3	24,409,633	13,139,612	116.6	31.1	817.9	1,131,832	78.9	4.6	37.9	221,814,212	98.3	7,432	9.09
1910	35,676	23,365	189.8	11,270,021	6,139,143	119.7	14.4	315.9	632,769	222.8	5.6	17.7	111,830,999	435.4	3,135	9.92
1900	12,311	7,853	176.2	5,130,878	4,342,996	551.2	6.5	416.8	196,023	121.1	3.8	15.9	20,888,814	156.6	1,697	4.07
1890	4,458	-595	-11.8	787,882	156,751	24.8	1.0	176.7	88,649	-24.1	11.3	19.9	8,140,800	47.6	1,826	10.33
1880	5,053	573	12.8	631,131	-202,418	-24.3	0.8	124.9	116,839	.....	18.5	23.1	5,514,399	205.0	1,091	8.74
1870	4,480	-606	-11.9	833,549	-581,360	-41.1	1.1	186.1	(*)	(*)	(*)	(*)	1,808,111	-33.2	404	2.17
1860	5,086	1,336	35.6	1,414,909	1,124,338	386.9	0.9	278.2	(*)	(*)	(*)	(*)	2,707,386	63.7	532	1.91
1850	3,750	.....	.....	290,571	.....	.....	0.2	77.5	(*)	(*)	(*)	(*)	1,653,922	.....	441	5.69
Arizona																
1950	10,412	-2,730	-20.8	39,916,440	2,060,070	5.4	54.9	3,833.7	883,717	35.5	2.2	84.9	*603,851,000*	*109.8*	*57,996*	*15.13*
1945	13,142	-5,326	-28.8	37,856,370	12,205,278	47.6	52.1	2,880.6	652,049	24.0	1.7	49.6	287,876,225	87.3	21,905	7.60
1940	18,468	-356	-1.9	25,651,092	11,632,552	83.0	35.3	1,388.9	525,974	7.6	2.1	28.5	153,676,675	15.9	8,321	5.99
1935	18,824	4,651	32.8	14,018,540	3,491,913	33.2	19.2	744.7	488,685	2.1	3.5	26.0	132,649,563	-28.0	7,047	9.46
1930	14,173	3,371	31.2	10,526,627	-538,664	-4.9	14.5	742.7	478,411	4.7	4.5	33.8	184,230,656	27.9	12,999	17.50
1925	10,802	827	8.3	11,065,291	5,263,165	90.7	15.2	1,024.4	456,948	3.4	4.1	42.3	144,014,017	-16.4	13,332	13.01
1920	9,975	748	8.1	5,802,126	4,555,513	365.4	8.0	581.7	441,772	131.3	7.6	44.3	172,325,321	264.4	17,276	29.70
1910	9,227	3,418	58.8	1,246,613	-688,714	-35.6	1.7	135.1	190,982	26.7	15.3	20.7	47,285,310	245.6	5,125	37.93
1900	5,809	4,383	307.4	1,935,327	638,294	49.2	2.7	333.2	150,781	194.2	7.8	26.0	13,682,960	89.5	2,355	7.07
1890	1,426	659	85.9	1,297,033	1,161,460	856.7	1.8	909.6	51,246	77.7	4.0	35.9	7,222,230	540.3	5,065	5.57
1880	767	595	345.9	135,573	113,766	521.7	0.2	176.8	28,837	.....	21.3	37.6	1,127,946	773.9	1,471	8.32
1870	172	172	.....	21,807	21,807	.....	(*)	126.8	(*)	(*)	(*)	(*)	129,072	.....	750	5.92
Utah																
1950	24,176	-2,146	-8.2	10,865,165	556,058	5.4	20.6	449.4	1,279,469	2.5	11.8	52.9	*471,242,000*	*80.0*	*19,492*	*43.37*
1945	26,322	911	3.6	10,309,107	3,007,100	41.2	19.6	391.7	1,247,718	29.2	12.1	47.4	261,817,649	69.6	9,947	25.40
1940	25,411	-5,284	-17.2	7,302,007	1,062,689	17.0	13.9	287.4	966,088	18.6	13.2	38.0	154,358,365	-2.5	6,074	21.14
1935	30,695	3,536	13.0	6,239,318	626,217	11.2	11.9	203.3	814,854	-29.7	13.0	26.5	158,303,329	-28.4	5,157	25.37
1930	27,159	1,167	4.5	5,613,101	612,377	12.2	10.7	206.7	1,159,890	13.2	20.7	42.7	221,223,172	15.1	8,145	39.41
1925	25,992	330	1.3	5,000,724	-49,686	-1.0	9.5	192.4	1,024,566	-0.6	20.5	39.4	192,201,366	-21.1	7,395	38.43
1920	25,662	3,986	18.4	5,050,410	1,652,711	48.6	9.6	196.8	1,030,464	36.4	20.4	40.2	243,751,758	107.4	9,499	48.26
1910	21,676	2,289	11.8	3,397,699	-719,252	-17.5	6.5	156.7	755,370	12.8	22.2	34.8	117,545,332	131.5	5,423	34.60
1900	19,387	8,870	84.3	4,116,951	2,793,246	211.0	7.8	212.4	669,824	131.7	16.3	34.6	50,778,350	78.8	2,619	12.33
1890	10,517	1,065	11.3	1,323,705	668,181	101.9	2.5	125.9	289,138	52.6	21.8	27.5	28,402,780	102.7	2,701	21.46
1880	9,452	4,544	92.6	655,524	507,163	341.8	1.2	69.4	189,509	.....	28.9	20.0	14,015,178	662.4	1,483	21.38
1870	4,908	1,273	35.0	148,361	58,450	65.0	0.3	30.2	(*)	(*)	(*)	(*)	1,838,338	37.9	375	12.39
1860	3,635	2,709	292.5	89,911	43,062	91.9	0.1	24.7	(*)	(*)	(*)	(*)	1,333,355	327.6	367	14.83
1850	926	.....	.....	46,849	.....	.....	(*)	50.6	(*)	(*)	(*)	(*)	311,799	.....	337	6.66

See footnotes at end of table.

Table 19.—NUMBER OF FARMS, ALL LAND IN FARMS, CROPLAND HARVESTED, AND VALUE OF FARMS, BY REGIONS AND STATES: CENSUSES OF 1850 TO 1950—Continued

[Figures for cropland harvested relate to the crop year immediately preceding the census date; other data relate to the census date: Jan. 1 for 1945, 1935, 1925, and 1920; Apr. 1 for 1950, 1940, and 1930; Apr. 15 for 1910; June 1 for earlier censuses. Data in italics are based on reports for only a sample of farms. See text]

Region, State, and year	Number of farms			All land in farms					Cropland harvested[1]				Value of farms (land and buildings)[2]			
	Total	Increase or decrease (-)		Acres	Increase or decrease (-)		Percent of total land area[3]	Average acreage per farm	Acres	Percent increase or decrease (-)	Percent of all land in farms	Average acreage per farm (all farms)	Total (dollars)	Percent increase or decrease (-)	Average per farm (dollars)	Average per acre (dollars)
		Number	Percent		Acres	Percent										
THE WEST—MOUNTAIN—Continued																
Nevada																
1950	3,110	-319	-9.3	7,063,525	885,521	14.3	10.1	2,271.2	421,202	-13.5	6.0	135.4	*135,907,000*	*88.9*	*43,700*	*19.24*
1945	3,429	-144	-4.0	6,178,004	2,392,898	63.2	8.8	1,801.7	486,842	11.7	7.9	142.0	71,955,968	51.2	20,985	11.65
1940	3,573	-123	-3.3	3,785,106	163,337	4.5	5.4	1,059.4	435,855	60.0	11.5	122.0	47,594,384	11.8	13,321	12.57
1935	3,696	254	7.4	3,621,769	-459,137	-11.3	5.2	979.9	272,463	-31.6	7.5	73.7	42,568,709	-33.6	11,518	11.75
1930	3,442	-441	-11.4	4,080,906	-9,680	-0.2	5.8	1,185.6	397,504	9.6	9.7	115.5	64,111,000	-5.7	18,626	15.71
1925	3,883	720	22.8	4,090,586	1,733,423	73.5	5.8	1,053.5	362,552	-6.9	8.9	93.4	67,997,492	2.6	17,512	16.62
1920	3,163	474	17.6	2,357,163	-357,594	-13.2	3.4	745.2	389,281	-0.8	16.5	123.1	66,255,214	67.3	20,947	28.11
1910	2,689	505	23.1	2,714,757	149,110	5.8	3.9	1,009.6	392,387	20.2	14.5	145.9	39,609,339	153.7	14,730	14.59
1900	2,184	907	71.0	2,565,647	904,231	54.4	3.7	1,174.7	326,526	107.9	12.7	149.5	15,615,710	26.6	7,150	6.09
1890	1,277	-127	-9.0	1,661,416	1,130,554	213.0	2.4	1,301.0	157,048	50.4	9.5	123.0	12,339,410	128.2	9,663	7.43
1880	1,404	368	35.5	530,862	322,352	154.6	0.8	378.1	104,422	.....	19.7	74.4	5,408,325	264.1	3,852	10.19
1870	1,036	945	.....	208,510	152,392	271.6	0.3	201.3	(*)	(*)	(*)	(*)	1,485,505	391.3	1,434	7.12
1860	91	91	.....	56,118	56,118	.....	0.1	616.7	(*)	(*)	(*)	(*)	302,340	.....	3,322	5.39
THE WEST—PACIFIC																
Washington																
1950	69,820	-10,067	-12.6	17,369,245	649,375	3.9	40.6	248.8	4,236,705	-1.2	24.4	60.7	*1,470,208,000*	*63.3*	*21,057*	*84.64*
1945	79,887	-1,799	-2.2	16,719,870	1,538,055	10.1	39.0	209.3	4,290,008	20.2	25.7	53.7	900,184,222	51.7	11,268	53.84
1940	81,686	-2,695	-3.2	15,181,815	501,718	3.4	35.4	185.9	3,569,803	-1.8	23.5	43.7	593,366,445	7.7	7,264	39.08
1935	84,381	13,477	19.0	14,680,097	1,146,319	8.5	34.3	174.0	3,635,796	-0.6	24.8	43.1	550,720,198	-28.8	6,527	37.51
1930	70,904	-2,363	-3.2	13,533,778	923,468	7.3	31.6	190.9	3,658,514	12.1	27.0	51.6	773,662,602	6.4	10,911	57.17
1925	73,267	6,979	10.5	12,610,310	-634,410	-4.8	29.5	172.1	3,262,824	-18.5	25.9	44.5	726,889,847	-21.0	9,921	57.64
1920	66,288	10,096	18.0	13,244,720	1,532,485	13.1	31.0	199.8	4,001,852	16.6	30.2	60.4	920,392,341	60.9	13,885	69.49
1910	56,192	22,990	69.2	11,712,235	3,212,938	37.8	27.4	208.4	3,431,273	80.5	29.3	61.1	571,968,457	394.8	10,179	48.84
1900	33,202	15,146	83.9	8,499,297	4,320,107	103.4	19.9	256.0	1,901,381	135.0	22.4	57.3	115,609,710	38.5	3,482	13.60
1890	18,056	11,527	176.6	4,179,190	2,769,769	196.5	9.8	231.4	809,266	302.1	19.4	44.8	83,461,660	502.9	4,622	19.97
1880	6,529	3,402	108.8	1,409,421	760,282	117.1	3.3	215.9	201,261	.....	14.3	30.8	13,844,224	248.0	2,120	9.82
1870	3,127	1,797	135.1	649,139	282,983	77.3	1.5	207.6	(*)	(*)	(*)	(*)	3,978,341	79.4	1,272	6.13
1860	1,330	1,330	.....	366,156	366,156	.....	0.3	275.3	(*)	(*)	(*)	(*)	2,217,842	.....	1,668	6.06
Oregon																
1950	59,827	-3,298	-5.2	20,327,683	573,426	2.9	33.0	339.8	3,218,767	-1.7	15.8	53.8	*1,216,088,000*	*74.3*	*20,327*	*59.82*
1945	63,125	1,296	2.1	19,754,257	1,765,950	9.8	32.0	312.9	3,276,086	16.0	16.6	51.9	697,775,183	46.3	11,054	35.32
1940	61,829	-2,997	-4.6	17,988,307	630,758	3.6	29.2	290.9	2,824,316	-0.3	15.7	45.7	476,817,354	6.3	7,712	26.51
1935	64,826	9,673	17.5	17,357,549	808,871	4.9	28.4	267.8	2,831,742	-2.6	16.3	43.7	448,711,757	-28.9	6,922	25.85
1930	55,153	-758	-1.4	16,548,678	2,417,831	17.1	27.0	300.1	2,906,324	12.1	17.6	52.7	630,827,927	2.4	11,438	38.12
1925	55,911	5,705	11.4	14,130,847	588,529	4.3	23.1	252.7	2,592,219	-7.6	18.3	46.4	616,068,770	-8.8	11,019	43.60
1920	50,206	4,704	10.3	13,542,318	1,857,208	15.9	22.1	269.7	2,804,265	22.9	20.7	55.9	675,213,284	48.2	13,449	49.86
1910	45,502	9,665	27.0	11,685,110	1,613,782	16.0	19.1	256.8	2,281,288	12.5	19.5	50.1	455,576,309	244.3	10,012	38.99
1900	35,837	10,307	40.4	10,071,328	3,161,440	45.8	16.5	281.0	2,027,856	53.9	20.1	56.6	132,337,514	14.3	3,693	13.14
1890	25,530	9,313	57.4	6,909,888	2,695,176	63.9	11.3	270.7	1,317,490	64.7	19.1	51.6	115,819,200	103.5	4,537	16.76
1880	16,217	8,630	113.7	4,214,712	1,825,460	76.4	6.9	259.9	799,724	.....	19.0	49.3	56,908,575	154.6	3,509	13.50
1870	7,587	1,781	30.7	2,389,252	328,713	16.0	3.9	314.9	(*)	(*)	(*)	(*)	22,352,989	47.1	2,946	9.36
1860	5,806	4,642	398.8	2,060,539	1,627,731	376.1	3.4	354.9	(*)	(*)	(*)	(*)	15,200,593	433.5	2,618	7.38
1850	1,164	.....	.....	432,808	.....	.....	0.2	371.8	(*)	(*)	(*)	(*)	2,849,170	.....	2,448	6.58
California																
1950	137,168	-1,749	-1.3	36,613,291	1,558,912	4.4	36.5	266.9	7,956,671	5.6	21.7	58.0	*5,650,279,000*	*62.2*	*41,192*	*154.32*
1945	138,917	6,259	4.7	35,054,379	4,530,055	14.8	34.9	252.3	7,535,523	15.3	21.5	54.2	3,484,548,812	60.8	25,084	99.40
1940	132,658	-17,702	-11.8	30,524,324	86,329	0.3	30.4	230.1	6,534,562	-0.7	21.4	49.3	2,166,452,648	-6.8	16,331	70.97
1935	150,360	14,684	10.8	30,437,995	-4,586	(4)	30.6	202.4	6,578,724	0.4	21.6	43.8	2,325,446,364	-32.0	15,466	76.40
1930	135,676	-733	-0.5	30,442,581	2,925,626	10.6	30.6	224.4	6,549,967	14.5	21.5	48.3	3,419,470,764	8.5	25,203	112.33
1925	136,409	18,739	15.9	27,516,955	-1,848,712	-6.3	27.6	201.7	5,722,800	-0.7	20.8	42.0	3,152,488,322	2.6	23,111	114.57
1920	117,670	29,473	33.4	29,365,667	1,434,223	5.1	29.5	249.6	5,761,190	17.0	19.6	49.0	3,073,811,109	111.9	26,122	104.67
1910	88,197	15,655	21.6	27,931,444	-897,507	-3.1	28.0	316.7	4,924,733	-23.5	17.6	55.8	1,450,601,488	104.9	16,447	51.93
1900	72,542	19,648	37.1	28,828,951	7,401,658	34.5	28.9	397.4	6,434,434	21.7	22.3	88.7	707,912,960	1.5	9,759	24.56
1890	52,894	16,960	47.2	21,427,293	4,833,551	29.1	21.5	405.0	5,289,070	59.3	24.7	100.0	697,116,630	166.0	13,180	32.53
1880	35,934	12,210	51.5	16,593,742	5,166,637	45.2	16.6	461.8	3,321,027	.....	20.0	92.4	262,051,282	85.5	7,293	15.79
1870	23,724	5,008	26.8	11,427,105	2,697,071	30.9	11.5	481.7	(*)	(*)	(*)	(*)	141,240,028	189.9	5,953	12.36
1860	18,716	17,844	(5)	8,730,034	4,836,049	124.2	8.7	466.4	(*)	(*)	(*)	(*)	48,726,804	(5)	2,603	5.58
1850	872	.....	.....	3,893,985	.....	.....	3.9	4,465.6	(*)	(*)	(*)	(*)	3,874,041	.....	4,443	0.99

*Not available.

[1] Prior to 1924, the data relate to the total acreage of crops for which figures are available, except for 1919 when 14,502,932 acres of corn cut for forage were excluded (as most of this was probably duplicated in the acreage of corn harvested for grain).

[2] The total value for each State for 1950 was obtained by multiplying the total land in all farms by the average value per acre based on farms in the sample. See text.

[3] Percentages for 1950 are based on land areas as shown in tables 1 and 10. Percentages for earlier years are based on land areas as published in Census reports for those years. United States land areas, for earlier years, are shown in table 1. For 1850, the percentage for the United States was based on total land area, including 297,976,960 acres of unorganized territory omitted in the calculations for regions and States.

[4] 0.05 percent or less.

[5] 1,000 percent or more.

[6] Figures for 1880 were obtained by consolidating data for the counties which then occupied the area now known as North Dakota.

[7] The 1870 and 1860 figures are for Dakota Territory.

[8] Figures for 1880 were obtained by consolidating data for the counties which then occupied the area now known as South Dakota.

[9] In 1860 and 1850, Virginia included the area now known as West Virginia.

[10] Figures for 1900 are for Oklahoma Territory and Indian Territory.

[11] The 1890 figures for number of farms, farm acreage, and value are for Oklahoma Territory alone, no data for these items being available for Indian Territory; the percent of total land area in farms is based on the total land area of Oklahoma Territory plus Indian Territory; acreage shown under cropland harvested includes 35,078 acres of cotton in Indian Territory estimated from a special survey.

[12] There was no enumeration of farms in 1880 in what is now known as Oklahoma; the figure shown under cropland harvested consists of cotton acreage reported for Indian Territory by special agent.

Table 20.—FARMS BY ACRES OF CROPLAND HARVESTED, BY DIVISIONS AND STATES: 1949 AND 1944

[Data in italics are based on reports for only a sample of farms. See text. Figures for all farms and for total farms reporting and acres of cropland harvested are in table 11]

	Region, division, and State	Farms by acres of cropland harvested																	
		1 to 9		10 to 19		20 to 29		30 to 49		50 to 99		100 to 199		200 to 499		500 to 999		1,000 and over	
		1949	1944	1949	1944	1949	1944	1949	1944	1949	1944	1949	1944	1949	1944	1949	1944	1949	1944
1	U.S.....	886,381	1,072,945	768,318	852,015	574,335	680,203	687,956	824,712	811,181	920,295	621,248	646,136	*321,440*	310,545	*51,460*	46,772	*12,079*	9,867
2	The North..	228,626	306,926	170,130	191,980	149,694	171,326	275,673	318,827	503,740	574,946	462,258	480,233	*227,554*	218,957	*27,802*	26,232	*4,653*	3,766
3	The South..	558,799	645,188	546,095	603,327	393,263	474,199	368,521	457,801	251,096	284,140	115,455	120,159	*58,024*	55,842	*11,986*	10,214	*3,256*	2,768
4	The West...	98,956	120,831	52,093	56,708	31,378	34,678	43,762	48,084	56,345	61,209	43,535	45,744	*35,862*	35,746	*11,672*	10,326	*4,170*	3,333
	Geo. Div.																		
5	N.E.....	25,706	31,964	16,435	24,464	12,048	17,863	15,917	22,458	13,642	19,105	3,890	5,494	*651*	900	*37*	52	*8*	14
6	M.A.....	51,969	74,525	34,318	39,445	29,099	33,296	52,166	60,099	69,024	83,168	22,667	27,599	*3,327*	3,577	*181*	204	*44*	45
7	E.N.C....	97,323	116,852	72,340	78,748	66,055	73,073	128,748	144,567	232,566	256,014	155,844	158,311	*45,211*	41,837	*2,071*	1,741	*204*	180
8	W.N.C....	53,628	63,585	47,037	49,323	42,492	47,094	78,842	91,703	188,508	216,659	279,857	288,829	*178,365*	172,643	*25,513*	24,235	*4,397*	3,527
9	S.A.....	238,350	275,233	209,694	228,615	150,447	181,264	140,231	176,188	83,377	95,247	24,275	23,771	*7,380*	6,455	*1,050*	919	*309*	228
10	E.S.C....	210,814	228,800	223,173	239,970	159,005	183,327	135,698	157,081	69,385	72,080	17,415	16,396	*5,334*	4,901	*1,024*	868	*277*	223
11	W.S.C....	109,635	141,155	113,228	134,742	83,811	109,608	92,592	124,532	98,334	116,813	73,765	79,992	*45,310*	44,486	*9,912*	8,427	*2,670*	2,317
12	Mt.....	24,039	29,740	14,854	16,576	11,896	13,286	19,977	22,112	33,988	37,063	29,812	31,403	*25,009*	25,122	*7,677*	6,478	*2,285*	1,674
13	Pac.....	74,917	91,091	37,239	40,132	19,482	21,392	23,785	25,972	22,357	24,146	13,723	14,341	*10,853*	10,624	*3,995*	3,848	*1,885*	1,659
	N.E.																		
14	Maine...	6,226	9,778	5,839	7,694	4,494	6,416	5,413	7,772	4,498	6,239	1,189	1,664	*206*	287	*13*	22	*2*	10
15	N.H.....	3,653	6,194	2,492	3,664	1,692	2,569	2,012	2,868	1,306	1,995	263	438	*40*	71	*1*	1	.....	.....
16	Vt.....	2,722	4,504	2,097	2,923	2,058	3,097	4,237	5,710	4,987	6,702	1,629	2,319	*250*	337	*14*	10	*3*	1
17	Mass....	7,204	19,421	3,309	6,126	2,053	3,314	2,209	3,406	1,434	2,103	407	523	*87*	99	*2*	7	*1*	3
18	R.I.....	780	1,721	367	535	216	305	243	355	151	243	47	69	*5*	11	.....	1	.....	.....
19	Conn....	5,121	10,346	2,331	3,522	1,535	2,162	1,803	2,347	1,266	1,823	355	481	*63*	95	*7*	11	*2*	.....
	M.A.																		
20	N.Y.....	18,651	27,787	13,787	15,965	12,395	14,250	23,044	26,531	32,395	39,095	11,798	14,496	*1,844*	2,071	*73*	111	*16*	18
21	N.J.....	5,514	6,962	2,449	2,865	1,489	1,903	2,369	2,957	3,730	4,534	1,560	1,872	*315*	348	*36*	20	*8*	6
22	Pa.....	27,804	39,776	18,082	20,615	15,215	17,143	26,753	30,611	32,899	39,539	9,309	11,231	*1,168*	1,158	*72*	73	*20*	21
	E.N.C.																		
23	Ohio....	31,906	40,571	20,657	22,980	17,243	19,076	29,433	33,321	45,491	50,984	25,734	26,211	*5,378*	4,996	*277*	217	*33*	29
24	Ind.....	18,484	21,407	13,978	14,501	11,688	12,495	20,587	22,361	38,034	40,876	30,073	30,088	*9,078*	7,972	*432*	372	*48*	44
25	Ill.....	14,506	14,966	10,028	10,947	8,209	9,194	14,413	16,520	39,986	44,458	60,342	61,397	*26,006*	24,520	*1,155*	972	*91*	82
26	Mich....	21,132	27,136	16,950	18,882	15,593	17,879	28,156	32,704	42,037	48,368	17,735	18,280	*2,550*	2,368	*77*	84	*9*	8
27	Wis.....	11,295	12,772	10,727	11,438	13,322	14,429	36,159	39,661	67,018	71,328	21,960	22,335	*2,199*	1,981	*130*	96	*23*	17
	W.N.C.																		
28	Minn....	9,046	12,902	8,076	9,379	8,470	9,657	17,997	20,689	44,203	51,333	58,302	58,080	*22,781*	18,400	*1,423*	854	*165*	109
29	Iowa....	8,873	9,938	5,554	5,996	5,222	6,149	11,986	15,023	51,953	59,245	82,970	80,155	*23,426*	19,653	*521*	407	*48*	38
30	Mo.....	24,724	27,765	26,041	26,637	22,266	24,312	34,695	40,589	46,367	53,066	28,259	29,630	*8,668*	8,003	*567*	520	*91*	49
31	N.Dak...	471	660	444	502	499	518	970	1,100	3,800	4,243	13,309	14,775	*35,090*	36,691	*8,347*	8,504	*997*	854
32	S.Dak...	992	1,210	771	844	635	830	1,403	1,597	4,905	6,285	18,982	21,169	*28,525*	28,566	*6,261*	5,023	*1,079*	687
33	Nebr....	3,302	3,579	1,856	1,837	1,457	1,553	3,003	3,519	14,777	16,820	43,265	45,538	*29,308*	29,163	*3,129*	3,230	*887*	774
34	Kans....	6,220	7,531	4,295	4,128	3,943	4,075	8,788	9,186	22,503	25,667	34,770	39,482	*30,567*	32,167	*5,265*	5,697	*1,130*	1,016
	S.A.																		
35	Del.....	1,163	1,756	838	1,182	697	993	1,126	1,606	1,484	1,868	865	855	*257*	172	*13*	15	*5*	3
36	Md.....	7,640	10,363	4,763	5,265	3,366	3,863	4,736	5,915	6,301	7,939	3,364	3,998	*818*	691	*50*	48	*10*	6
37	D.C.....	9	25	3	7	.....	2	.....	1	1	1	1	2	.....	1	.....	.....	.....	.....
38	Va.....	48,696	65,581	30,505	33,758	17,317	20,894	16,238	20,497	11,114	13,912	3,690	4,357	*1,065*	1,104	*97*	118	*25*	22
39	W.Va....	35,108	47,499	16,186	19,323	8,451	9,870	7,001	8,462	3,412	4,582	805	1,030	*168*	173	*14*	22	*7*	3
40	N.C.....	75,413	73,876	80,427	85,115	54,000	58,749	39,858	45,041	13,857	14,743	2,625	2,543	*690*	598	*68*	62	*15*	8
41	S.C.....	24,593	26,237	36,564	38,605	28,881	34,603	23,906	28,705	11,544	12,012	3,016	2,737	*1,198*	1,037	*217*	156	*48*	24
42	Ga.....	29,436	31,526	32,313	35,555	32,513	45,437	41,160	57,362	30,515	33,935	7,792	6,226	*2,350*	1,922	*429*	379	*102*	88
43	Fla.....	16,292	18,370	8,095	9,805	5,222	6,853	6,206	8,599	5,149	6,255	2,117	2,023	*834*	757	*162*	119	*97*	74
	E.S.C.																		
44	Ky.....	72,695	88,368	45,239	50,124	27,877	30,330	27,214	29,757	18,087	19,257	5,321	5,365	*1,450*	1,255	*159*	96	*19*	15
45	Tenn....	56,060	61,178	49,668	49,068	36,901	38,688	35,690	39,234	20,401	22,038	5,125	5,251	*1,090*	1,072	*80*	78	*16*	11
46	Ala.....	36,741	40,509	44,615	44,927	42,951	49,562	39,670	49,701	19,889	20,992	4,249	3,577	*1,179*	1,102	*209*	199	*51*	43
47	Miss....	45,318	38,745	83,651	95,851	51,276	64,747	33,124	38,389	11,008	9,793	2,720	2,203	*1,615*	1,472	*576*	495	*191*	154
	W.S.C.																		
48	Ark.....	31,919	41,269	39,775	46,441	28,002	33,999	27,993	35,386	17,176	17,439	5,960	5,220	*2,819*	2,223	*668*	553	*181*	133
49	La.....	27,327	26,295	29,671	38,143	19,694	27,963	12,455	16,253	5,351	5,470	2,562	2,435	*1,631*	1,504	*358*	347	*142*	122
50	Okla....	14,051	23,356	12,542	12,397	10,841	12,267	15,762	21,760	23,887	32,416	21,642	27,444	*13,828*	16,152	*2,273*	2,261	*416*	384
51	Tex.....	36,338	50,235	31,240	37,761	25,274	35,379	36,382	51,133	51,920	61,488	43,601	44,893	*27,032*	24,607	*6,613*	5,266	*1,931*	1,678
	Mt.																		
52	Mont....	1,945	2,358	1,398	1,456	1,296	1,445	2,498	2,844	5,534	6,420	6,998	7,778	*8,389*	9,084	*3,201*	2,840	*831*	628
53	Idaho...	4,237	4,744	3,097	3,227	3,236	3,525	5,893	6,166	10,026	10,171	5,583	5,626	*3,096*	2,996	*807*	688	*215*	158
54	Wyo.....	473	611	411	439	440	462	1,015	1,118	2,687	3,117	3,210	3,224	*2,045*	2,007	*512*	413	*167*	160
55	Colo....	4,903	5,900	2,870	2,989	2,119	2,259	3,557	4,092	7,695	8,508	8,981	9,522	*7,632*	7,278	*2,102*	1,578	*638*	403
56	N.Mex...	5,843	7,188	2,898	3,752	1,452	1,958	1,685	2,289	2,102	2,589	2,043	2,330	*2,139*	2,304	*571*	533	*163*	122
57	Ariz....	1,941	2,535	961	1,188	580	596	881	901	899	899	698	595	*623*	421	*245*	184	*145*	90
58	Utah....	4,366	5,956	2,960	3,220	2,513	2,763	4,059	4,312	4,524	4,794	1,942	1,947	*766*	744	*160*	140	*54*	31
59	Nev.....	331	448	299	305	260	278	389	390	521	565	357	381	*319*	288	*79*	102	*72*	82
	Pac.																		
60	Wash....	23,106	32,238	9,863	10,734	5,209	5,816	5,355	6,103	4,465	5,018	2,692	2,905	*3,280*	3,316	*1,505*	1,528	*567*	518
61	Oreg....	16,428	19,096	7,489	8,020	4,574	5,067	5,600	6,335	6,079	6,698	3,881	3,992	*2,432*	2,393	*698*	727	*301*	302
62	Calif...	35,383	39,757	19,887	21,378	9,699	10,509	12,830	13,534	11,813	12,430	7,150	7,444	*5,141*	4,915	*1,792*	1,593	*1,017*	839

See footnotes at end of table.

Table 20.—FARMS BY ACRES OF CROPLAND HARVESTED, BY DIVISIONS AND STATES: 1949 AND 1944—Continued

[Data in italics are based on reports for only a sample of farms. See text. Figures for all farms and for total farms reporting and acres of cropland harvested are in table 11]

	Region, division, and State	Farms by acres of cropland harvested—Continued		Percent distribution of farms by acres of cropland harvested																		Average acreage of cropland harvested per farm reporting	
		Not reporting		1 to 9		10 to 19		20 to 29		30 to 49		50 to 99		100 to 199		200 to 499		500 to 999		1,000 and over		Not reporting			
		1949	1944	1949	1944	1949	1944	1949	1944	1949	1944	1949	1944	1949	1944	1949	1944	1949	1944	1949	1944	1949	1944	1949	1944
1	U.S.....	647,764	495,679	16.5	18.3	14.3	14.5	10.7	11.6	12.8	14.1	15.1	15.7	11.5	11.0	*6.0*	*5.3*	*1.0*	*0.8*	*0.2*	*0.2*	12.0	8.5	72.7	65.8
2	The North..	217,936	190,385	10.1	12.4	7.5	7.7	6.6	6.9	12.2	12.8	22.2	23.1	20.4	19.3	*10.0*	*8.8*	*1.2*	*1.1*	*0.2*	*0.2*	9.6	7.7	101.4	92.6
3	The South..	345,928	227,497	21.1	22.4	20.6	20.9	14.8	16.5	13.9	15.9	9.5	9.9	4.4	4.2	*2.2*	*1.9*	*0.5*	*0.4*	*0.1*	*0.1*	13.0	7.9	41.9	38.6
4	The West...	83,900	77,797	21.4	24.4	11.3	11.5	6.8	7.0	9.5	9.7	12.2	12.4	9.4	9.3	*7.8*	*7.2*	*2.5*	*2.1*	*0.9*	*0.7*	18.2	15.7	105.7	91.7
	Geo. Div.																								
5	N.E.....	14,891	7,997	24.9	34.6	15.9	16.3	11.7	11.9	15.4	14.9	13.2	12.7	3.8	3.7	*0.6*	*0.6*	(1)	(1)	(1)	(1)	14.4	5.3	31.8	28.0
6	M.A.....	33,907	25,519	17.5	21.4	11.6	11.4	9.8	9.6	17.6	17.3	23.3	23.9	7.6	7.9	*1.1*	*1.0*	*0.1*	*0.1*	(1)	(1)	11.4	7.3	46.5	44.9
7	E.N.C...	85,042	82,474	11.0	12.3	8.2	8.3	7.5	7.7	14.5	15.2	26.3	26.8	17.6	16.6	*5.1*	*4.4*	*0.2*	*0.2*	(1)	(1)	9.6	8.6	74.4	70.1
8	W.N.C...	84,096	74,395	5.5	6.2	4.8	4.8	4.3	4.6	8.0	8.9	19.2	21.0	28.5	28.0	*18.1*	*16.7*	*2.6*	*2.3*	*0.4*	*0.3*	8.6	7.2	148.3	138.7
9	S.A.....	103,885	55,555	24.9	26.4	21.9	21.9	15.7	17.4	14.6	16.9	8.7	9.1	2.5	2.3	*0.8*	*0.6*	*0.1*	*0.1*	(1)	(1)	10.8	5.3	29.3	27.8
10	E.S.C...	90,877	56,183	23.1	23.8	24.4	25.0	17.4	19.1	14.9	16.4	7.6	7.5	1.9	1.7	*0.6*	*0.5*	*0.1*	*0.1*	(1)	(1)	10.0	5.9	27.4	26.3
11	W.S.C...	151,166	115,759	14.0	16.1	14.5	15.3	10.7	12.5	11.9	14.2	12.6	13.3	9.5	9.1	*5.8*	*5.1*	*1.3*	*1.0*	*0.3*	*0.3*	19.4	13.2	78.0	67.0
12	Mt.....	25,321	29,073	12.3	14.0	7.6	7.8	6.1	6.3	10.3	10.4	17.4	17.4	15.3	14.8	*12.8*	*11.8*	*3.9*	*3.0*	*1.2*	*0.8*	13.0	13.7	144.5	125.9
13	Pac.....	58,579	48,724	28.1	32.3	14.0	14.2	7.3	7.6	8.9	9.2	8.4	8.6	5.1	5.1	*4.1*	*3.8*	*1.5*	*1.4*	*0.7*	*0.6*	22.0	17.3	74.0	64.8
	N.E.																								
14	Maine...	2,478	2,302	20.5	23.2	19.2	18.2	14.8	15.2	17.8	18.4	14.8	14.8	3.9	3.9	*0.7*	*0.7*	(1)	*0.1*	(1)	(1)	8.2	5.5	33.4	33.0
15	N.H.....	1,932	986	27.3	33.0	18.6	19.5	12.6	13.7	15.0	15.3	9.8	10.6	2.0	2.3	*0.3*	*0.4*	(1)	(1)	....	....	14.4	5.2	25.3	24.5
16	Vt.....	1,046	887	14.3	17.0	11.0	11.0	10.8	11.7	22.2	21.6	26.2	25.3	8.6	8.8	*1.3*	*1.3*	*0.1*	(1)	(1)	(1)	5.5	3.3	47.7	45.3
17	Mass....	5,514	2,005	32.4	52.5	14.9	16.6	9.2	9.0	9.9	9.2	6.5	5.7	1.8	1.4	*0.4*	*0.3*	(1)	(1)	(1)	(1)	24.8	5.4	22.5	16.6
18	R.I.....	789	363	30.0	47.8	14.1	14.8	8.3	8.5	9.4	9.9	5.8	6.7	1.8	1.9	*0.2*	*0.3*	....	(1)	....	....	30.4	10.1	22.0	19.1
19	Conn....	3,132	1,454	32.8	46.5	14.9	15.8	9.8	9.7	11.5	10.6	8.1	8.2	2.3	2.2	*0.4*	*0.4*	(1)	(1)	(1)	....	20.1	6.5	24.7	20.8
	M.A.																								
20	N.Y.....	10,974	9,166	14.9	18.6	11.0	10.7	9.9	9.5	18.4	17.7	25.9	26.2	9.4	9.7	*1.5*	*1.4*	*0.1*	*0.1*	(1)	(1)	8.8	6.1	50.8	49.3
21	N.J.....	7,368	4,759	22.2	26.5	9.9	10.9	6.0	7.3	9.5	11.3	15.0	17.3	6.3	7.1	*1.3*	*1.3*	*0.1*	*0.1*	(1)	(1)	29.7	18.1	44.8	42.7
22	Pa.....	15,565	11,594	18.9	23.2	12.3	12.0	10.4	10.0	18.2	17.8	22.4	23.0	6.3	6.5	*0.8*	*0.7*	(1)	(1)	(1)	(1)	10.6	6.8	42.9	41.2
	E.N.C.																								
23	Ohio....	23,207	22,190	16.0	18.4	10.4	10.4	8.6	8.6	14.8	15.1	22.8	23.1	12.9	11.9	*2.7*	*2.3*	*0.1*	*0.1*	(1)	(1)	11.6	10.1	58.4	54.6
24	Ind.....	24,225	25,854	11.1	12.2	8.4	8.2	7.0	7.1	12.4	12.7	22.8	23.2	18.0	17.1	*5.4*	*4.5*	*0.3*	*0.2*	(1)	(1)	14.5	14.7	77.3	72.7
25	Ill.....	20,532	21,183	7.4	7.3	5.1	5.4	4.2	4.5	7.4	8.1	20.5	21.8	30.9	30.1	*13.3*	*12.0*	*0.6*	*0.5*	(1)	(1)	10.5	10.4	116.5	110.9
26	Mich....	11,350	9,559	13.6	15.5	10.9	10.8	10.0	10.2	18.1	18.7	27.0	27.6	11.4	10.4	*1.6*	*1.4*	(1)	(1)	(1)	(1)	7.3	5.5	54.1	51.4
27	Wis.....	5,728	3,688	6.7	7.2	6.4	6.4	7.9	8.1	21.5	22.3	39.8	40.1	13.0	12.6	*1.3*	*1.1*	*0.1*	*0.1*	(1)	(1)	3.4	2.1	62.1	60.6
	W.N.C.																								
28	Minn....	8,638	7,549	5.1	6.8	4.5	5.0	4.7	5.1	10.0	10.9	24.7	27.2	32.6	30.7	*12.7*	*9.7*	*0.9*	*0.5*	*0.1*	*0.1*	4.8	4.0	115.6	102.3
29	Iowa....	12,606	12,330	4.4	4.8	2.7	2.9	2.6	2.9	5.9	7.2	25.6	28.4	40.8	38.4	*11.5*	*9.4*	*0.3*	*0.2*	(1)	(1)	6.2	5.9	118.3	109.7
30	Mo.....	38,367	32,363	10.7	11.4	11.3	11.0	9.7	10.0	15.1	16.7	20.2	21.8	12.3	12.2	*3.6*	*3.3*	*0.2*	*0.2*	(1)	(1)	16.7	13.3	64.0	61.3
31	N.Dak...	1,474	1,673	0.7	0.9	0.7	0.7	0.8	0.7	1.5	1.6	5.8	6.1	20.3	21.3	*53.7*	*52.8*	*12.8*	*12.2*	*1.5*	*1.2*	2.3	2.4	318.4	306.8
32	S.Dak...	2,899	2,494	1.5	1.8	1.2	1.2	10.0	1.2	2.1	2.3	7.4	9.1	28.6	30.8	*42.9*	*41.6*	*9.4*	*7.3*	*1.6*	*1.0*	4.4	3.6	275.8	249.6
33	Nebr....	6,199	5,743	3.1	3.2	1.7	1.6	1.4	1.4	2.8	3.1	13.8	15.1	40.4	40.7	*27.3*	*26.1*	*2.9*	*2.9*	*0.8*	*0.7*	5.8	5.1	192.2	184.8
34	Kans....	13,913	12,243	4.7	5.3	3.3	2.9	3.0	2.9	6.7	6.5	17.1	18.2	26.5	28.0	*23.3*	*22.8*	*4.0*	*4.0*	*0.9*	*0.7*	10.6	8.7	183.0	176.9
	S.A.																								
35	Del.....	1,000	846	15.6	18.9	11.3	12.7	9.4	10.7	15.1	17.3	19.9	20.1	11.6	9.2	*3.5*	*1.9*	*0.2*	*0.2*	*0.1*	(1)	13.4	9.1	60.4	49.2
36	Md.....	5,059	3,187	21.2	25.1	13.2	12.8	9.3	9.4	13.1	14.3	17.5	19.2	9.3	9.7	*2.3*	*1.7*	*0.1*	*0.1*	(1)	(1)	14.0	7.7	49.3	45.8
37	D.C.....	14	1	32.1	62.5	10.7	17.5	....	5.0	....	2.5	3.6	2.5	3.6	5.0	....	2.5	....	....	....	....	50.0	2.5	19.0	22.2
38	Va.....	22,250	12,808	32.2	37.9	20.2	19.5	11.5	12.1	10.8	11.8	7.4	8.0	2.4	2.5	*0.7*	*0.6*	*0.1*	*0.1*	(1)	(1)	14.7	7.4	25.7	24.5
39	W.Va....	10,282	6,636	43.1	48.7	19.9	19.8	10.4	10.1	8.6	8.7	4.2	4.7	10.0	1.1	*0.2*	*0.2*	(1)	(1)	(1)	(1)	12.6	6.8	17.1	16.4
40	N.C.....	21,555	6,677	26.1	25.7	27.9	29.6	18.7	20.4	13.8	15.7	4.8	5.1	0.9	0.9	*0.2*	*0.2*	(1)	(1)	(1)	(1)	7.5	2.3	21.7	21.8
41	S.C.....	9,397	3,629	17.6	17.8	26.2	26.1	20.7	23.4	17.2	19.4	8.3	8.1	2.2	1.9	*0.9*	*0.7*	*0.2*	*0.1*	(1)	(1)	6.7	2.5	30.5	28.8
42	Ga.....	21,581	13,467	14.9	14.0	16.3	15.7	16.4	20.1	20.8	25.4	15.4	15.0	3.9	2.8	*1.2*	*0.9*	*0.2*	*0.2*	*0.1*	(1)	10.9	6.0	40.2	36.8
43	Fla.....	12,747	8,304	28.6	30.0	14.2	16.0	9.2	11.2	10.9	14.1	9.0	10.2	3.7	3.3	*1.5*	*1.2*	*0.3*	*0.2*	*0.2*	*0.1*	22.4	13.6	39.1	34.2
	E.S.C.																								
44	Ky.....	20,415	13,934	33.3	37.1	20.7	21.0	12.8	12.7	12.5	12.5	8.3	8.1	2.4	2.2	*0.7*	*0.5*	*0.1*	(1)	(1)	(1)	9.3	5.8	25.5	23.7
45	Tenn....	26,600	17,813	24.2	26.1	21.4	20.9	15.9	16.5	15.4	16.7	8.8	9.4	2.2	2.2	*0.5*	*0.5*	(1)	(1)	(1)	(1)	11.5	7.6	27.2	27.0
46	Ala.....	21,958	12,757	17.4	18.1	21.1	20.1	20.3	22.2	18.8	22.3	9.4	9.4	2.0	1.6	*0.6*	*0.5*	*0.1*	*0.1*	(1)	(1)	10.4	5.7	30.2	29.3
47	Miss....	21,904	11,679	18.0	14.7	33.3	36.4	20.4	24.6	13.2	14.6	4.4	3.7	1.1	0.8	*0.6*	*0.6*	*0.2*	*0.2*	*0.1*	*0.1*	8.7	4.4	26.7	25.7
	W.S.C.																								
48	Ark.....	27,936	16,106	17.5	20.8	21.8	23.4	15.3	17.1	15.3	17.8	9.4	8.8	3.3	2.6	*1.5*	*1.1*	*0.4*	*0.3*	*0.1*	*0.1*	15.3	8.1	38.4	32.8
49	La.....	24,990	10,763	22.0	20.3	23.9	29.5	15.9	21.6	10.0	12.6	4.3	4.2	2.1	1.9	*1.3*	*1.2*	*0.3*	*0.3*	*0.1*	*0.1*	20.1	8.3	31.7	29.4
50	Okla....	27,004	16,353	9.9	14.2	8.8	7.5	7.6	7.4	11.1	13.2	16.8	19.7	15.2	16.7	*9.7*	*9.8*	*1.6*	*1.4*	*0.3*	*0.2*	19.0	9.9	103.2	94.9
51	Tex.....	71,236	72,537	11.0	13.0	9.4	9.8	7.6	9.2	11.0	13.3	15.7	16.0	13.1	11.7	*7.2*	*6.4*	*2.0*	*1.4*	*0.6*	*0.4*	21.5	18.8	108.0	87.9
	Mt.																								
52	Mont....	2,995	2,894	5.5	6.2	4.0	3.9	3.7	3.8	7.1	7.5	15.8	17.0	19.9	20.6	*23.9*	*24.1*	*9.1*	*7.5*	*2.4*	*1.7*	8.5	7.7	236.1	213.5
53	Idaho...	4,134	4,197	10.5	11.4	7.6	7.8	8.0	8.5	14.6	14.9	24.9	24.5	13.9	13.6	*7.7*	*7.2*	*2.0*	*1.7*	*0.5*	*0.4*	10.3	10.1	100.9	92.3
54	Wyo.....	1,654	1,525	3.7	4.7	3.3	3.4	3.5	3.5	8.0	8.6	21.3	23.8	25.4	24.7	*16.2*	*15.3*	*4.1*	*3.2*	*1.3*	*1.2*	13.1	11.7	173.4	159.6
55	Colo....	5,081	5,089	10.8	12.4	6.3	6.3	4.6	4.7	7.8	8.6	16.9	17.9	19.7	20.0	*16.7*	*15.3*	*4.6*	*3.3*	*1.4*	*0.8*	11.1	10.7	170.2	141.9
56	N.Mex...	4,703	6,630	24.8	24.2	12.3	12.6	6.2	6.6	7.1	7.7	8.9	8.7	8.7	7.8	*9.1*	*7.8*	*2.4*	*1.8*	*0.7*	*0.4*	19.9	22.3	100.4	84.8
57	Ariz....	3,439	5,733	18.6	19.3	9.2	9.0	5.6	4.5	8.5	6.9	8.6	6.8	6.7	4.5	*7.0*	*3.2*	*2.4*	*1.4*	*1.4*	*0.7*	33.0	43.6	126.7	88.0
58	Utah....	2,832	2,415	18.1	22.6	12.2	12.2	10.4	10.5	16.8	16.4	18.7	18.2	8.0	7.4	*3.2*	*2.8*	*0.7*	*0.5*	*0.2*	*0.1*	11.7	9.2	59.9	52.2
59	Nev.....	483	590	10.6	13.1	9.6	8.9	8.4	8.1	12.5	11.4	16.8	16.5	11.5	11.1	*10.3*	*8.4*	*2.5*	*3.0*	*2.3*	*2.4*	15.5	17.2	160.3	171.5
	Pac.																								
60	Wash....	13,778	11,711	33.1	40.4	14.1	13.4	7.5	7.3	7.7	7.6	6.4	6.3	3.9	3.6	*4.7*	*4.2*	*2.2*	*1.9*	*0.8*	*0.6*	19.7	14.7	75.6	62.9
61	Oreg....	12,345	10,495	27.5	30.3	12.5	12.7	7.6	8.0	9.4	10.0	10.2	10.6	6.5	6.3	*4.1*	*3.8*	*1.2*	*1.2*	*0.5*	*0.5*	20.6	16.6	67.8	62.2
62	Calif...	32,456	26,518	25.8	28.6	14.5	15.4	7.1	7.6	9.4	9.7	8.6	8.9	5.2	5.4	*3.7*	*3.5*	*1.3*	*1.1*	*0.7*	*0.6*	23.7	19.1	76.0	67.0

[1] 0.05 percent or less.

Table 21.—FARMS BY ACRES OF WOODLAND PASTURED AND BY ACRES OF WOODLAND NOT PASTURED, BY DIVISIONS AND STATES: 1949

[Figures for all farms and farms reporting and acres of woodland pastured and woodland not pastured are in table 11. Data in this table are based on reports for only a sample of farms. See text]

	Region, division, and State	Farms by acres of woodland pastured								Percent distribution of farms by acres of woodland pastured							
		1 to 9	10 to 19	20 to 49	50 to 99	100 to 199	200 to 499	500 and over	Not reporting	1 to 9	10 to 19	20 to 49	50 to 99	100 to 199	200 to 499	500 and over	Not reporting
1	**United States**	458,456	349,439	467,939	233,482	122,632	53,176	27,261	3,666,865	8.5	6.5	8.7	4.3	2.3	1.0	0.5	68.2
2	The North	160,203	155,250	228,286	116,771	51,364	13,318	1,762	1,540,129	7.1	6.8	10.1	5.2	2.3	0.6	0.1	67.9
3	The South	283,756	184,505	225,030	106,938	61,887	31,507	17,339	1,739,841	10.7	7.0	8.5	4.0	2.3	1.2	0.7	65.6
4	The West	14,497	9,684	14,623	9,773	9,381	8,351	8,160	386,895	3.1	2.1	3.2	2.1	2.0	1.8	1.8	83.9
	Geographic Divisions:																
5	New England	5,420	5,557	10,198	6,672	3,901	1,190	108	70,145	5.3	5.4	9.9	6.5	3.8	1.2	0.1	68.0
6	Middle Atlantic	23,968	19,098	23,155	9,398	3,828	823	31	216,009	8.1	6.4	7.8	3.2	1.3	0.3	(1)	72.9
7	East North Central	89,781	85,881	112,148	49,612	19,108	3,787	298	524,556	10.1	9.7	12.7	5.6	2.2	0.4	(1)	59.3
8	West North Central	41,034	44,714	82,785	51,089	24,527	7,518	1,325	729,419	4.2	4.6	8.4	5.2	2.5	0.8	0.1	74.2
9	South Atlantic	129,545	65,222	65,958	26,944	14,041	6,071	2,967	647,655	13.5	6.8	6.9	2.8	1.5	0.6	0.3	67.6
10	East South Central	105,141	74,282	85,551	34,394	15,823	5,832	1,892	589,493	11.5	8.1	9.4	3.8	1.7	0.6	0.2	64.6
11	West South Central	49,070	45,001	73,521	45,600	32,023	19,604	12,480	502,693	6.3	5.8	9.4	5.8	4.1	2.5	1.6	64.4
12	Mountain	2,115	1,966	4,034	3,707	4,248	4,127	4,438	170,131	1.1	1.0	2.1	1.9	2.2	2.1	2.3	87.4
13	Pacific	12,382	7,718	10,589	6,066	5,133	4,224	3,722	216,764	4.6	2.9	4.0	2.3	1.9	1.6	1.4	81.3
	New England:																
14	Maine	1,667	1,998	3,089	1,644	788	146	17	21,019	5.5	6.6	10.2	5.4	2.6	0.5	0.1	69.2
15	New Hampshire	646	651	1,217	1,031	620	216	36	8,965	4.8	4.9	9.1	7.7	4.6	1.6	0.3	67.0
16	Vermont	785	1,303	3,207	2,553	1,732	628	42	8,793	4.1	6.8	16.8	13.4	9.1	3.3	0.2	46.2
17	Massachusetts	1,209	736	1,347	662	402	144	7	17,698	5.4	3.3	6.1	3.0	1.8	0.6	(1)	79.7
18	Rhode Island	150	70	82	85	41	1	.....	2,177	5.8	2.7	3.1	3.3	1.6	(1)	.....	83.5
19	Connecticut	963	799	1,256	697	318	55	6	11,493	6.2	5.1	8.1	4.5	2.0	0.4	(1)	73.7
	Middle Atlantic:																
20	New York	9,913	9,405	12,207	5,483	2,550	550	26	84,646	7.9	7.5	9.8	4.4	2.0	0.4	(1)	67.8
21	New Jersey	1,014	473	542	187	42	5	1	22,515	4.1	1.9	2.2	0.8	0.2	(1)	(1)	90.9
22	Pennsylvania	13,041	9,220	10,406	3,728	1,236	268	4	108,848	8.9	6.3	7.1	2.5	0.8	0.2	(1)	74.2
	East North Central:																
23	Ohio	24,674	22,352	21,060	5,680	1,381	184	18	123,871	12.4	11.2	10.6	2.9	0.7	0.1	(1)	62.2
24	Indiana	21,569	20,563	20,846	5,925	1,779	290	14	95,652	12.9	12.3	12.5	3.6	1.1	0.2	(1)	57.4
25	Illinois	10,555	11,001	17,449	8,997	3,810	807	49	142,544	5.4	5.6	8.9	4.6	2.0	0.4	(1)	73.0
26	Michigan	15,576	14,413	19,405	8,162	3,201	816	127	93,819	10.0	9.3	12.5	5.2	2.1	0.5	0.1	60.3
27	Wisconsin	17,407	17,552	33,388	20,848	8,937	1,690	90	68,670	10.3	10.4	19.8	12.4	5.3	1.0	0.1	40.7
	West North Central:																
28	Minnesota	9,771	11,209	25,777	17,859	6,576	968	47	106,912	5.5	6.3	14.4	10.0	3.7	0.5	(1)	59.7
29	Iowa	7,483	7,992	14,387	8,658	3,776	857	37	159,965	3.7	3.9	7.1	4.3	1.9	0.4	(1)	78.7
30	Missouri	15,950	18,368	32,817	19,129	11,021	3,981	699	127,993	6.9	8.0	14.3	8.3	4.8	1.7	0.3	55.7
31	North Dakota	831	763	1,257	1,141	932	607	124	59,647	1.3	1.2	1.9	1.7	1.4	0.9	0.2	91.3
32	South Dakota	1,627	999	909	516	410	252	150	61,468	2.5	1.5	1.4	0.8	0.6	0.4	0.2	92.7
33	Nebraska	2,106	2,026	2,881	1,230	663	353	150	97,765	2.0	1.9	2.7	1.1	0.6	0.3	0.1	91.2
34	Kansas	3,266	3,357	4,757	2,556	1,149	500	118	115,669	2.5	2.6	3.6	1.9	0.9	0.4	0.1	88.0
	South Atlantic:																
35	Delaware	303	116	93	62	16	5	.....	6,857	4.1	1.6	1.2	0.8	0.2	0.1	.....	92.0
36	Maryland	2,983	1,665	1,522	617	177	56	4	29,138	8.2	4.6	4.2	1.7	0.5	0.2	(1)	80.6
37	District of Columbia	(*)	(*)	(*)	(*)	(*)	(*)	(*)	(*)	(*)	(*)	(*)	(*)	(*)	(*)	(*)	(*)
38	Virginia	20,651	11,784	11,828	4,424	1,885	692	112	99,447	13.7	7.8	7.8	2.9	1.2	0.5	0.1	65.9
39	West Virginia	10,151	7,697	10,103	4,270	1,954	509	108	46,626	12.5	9.5	12.4	5.2	2.4	0.6	0.1	57.3
40	North Carolina	53,451	17,762	13,274	3,625	1,343	381	106	198,531	18.5	6.2	4.6	1.3	0.5	0.1	(1)	68.8
41	South Carolina	15,466	8,019	7,268	2,805	1,424	661	240	103,312	11.1	5.8	5.2	2.0	1.0	0.5	0.2	74.2
42	Georgia	22,876	15,591	17,677	8,823	5,529	2,690	1,053	123,798	11.6	7.9	8.9	4.5	2.8	1.4	0.5	62.5
43	Florida	3,664	2,588	4,193	2,318	1,713	1,077	1,344	39,946	6.4	4.6	7.4	4.1	3.0	1.9	2.4	70.3
	East South Central:																
44	Kentucky	24,398	16,179	17,469	6,033	2,055	446	61	151,596	11.2	7.4	8.0	2.8	0.9	0.2	(1)	69.5
45	Tennessee	30,274	18,980	18,589	6,695	2,589	611	91	153,695	13.1	8.2	8.0	2.9	1.1	0.3	(1)	66.4
46	Alabama	32,974	20,556	21,380	7,916	4,321	2,171	893	121,150	15.6	9.7	10.1	3.7	2.0	1.0	0.4	57.3
47	Mississippi	17,495	18,567	28,113	13,750	6,858	2,604	847	163,052	7.0	7.4	11.2	5.5	2.7	1.0	0.3	64.9
	West South Central:																
48	Arkansas	15,089	13,771	20,375	9,959	5,062	2,148	452	115,530	8.3	7.6	11.2	5.5	2.8	1.2	0.2	63.3
49	Louisiana	9,084	6,847	8,722	3,402	1,791	1,021	468	92,687	7.3	5.5	7.0	2.7	1.4	0.8	0.4	74.7
50	Oklahoma	6,065	7,129	14,003	11,204	7,848	3,695	1,149	91,075	4.3	5.0	9.8	7.9	5.5	2.6	0.8	64.1
51	Texas	18,832	17,254	30,421	21,035	17,322	12,740	10,411	203,401	5.7	5.2	9.2	6.3	5.2	3.8	3.1	61.4
	Mountain:																
52	Montana	434	548	1,080	1,005	1,007	995	1,068	28,937	1.2	1.6	3.1	2.9	2.9	2.8	3.0	82.5
53	Idaho	516	581	1,171	1,188	1,276	929	453	34,197	1.3	1.4	2.9	2.9	3.2	2.3	1.1	84.8
54	Wyoming	108	93	266	236	281	278	324	11,029	0.9	0.7	2.1	1.9	2.2	2.2	2.6	87.4
55	Colorado	392	343	736	571	777	964	1,023	40,730	0.9	0.8	1.6	1.3	1.7	2.1	2.2	89.4
56	New Mexico	397	215	441	422	615	591	979	19,843	1.7	0.9	1.9	1.8	2.6	2.5	4.2	84.4
57	Arizona	56	47	94	129	68	100	176	9,742	0.5	0.5	0.9	1.2	0.7	1.0	1.7	93.6
58	Utah	206	133	226	140	197	248	367	22,681	0.9	0.5	0.9	0.6	0.8	1.0	1.5	93.7
59	Nevada	6	6	20	16	27	22	48	2,972	0.2	0.2	0.6	0.5	0.9	0.7	1.5	95.3
	Pacific:																
60	Washington	5,757	3,361	4,630	2,465	1,955	1,467	750	49,436	8.2	4.8	6.6	3.5	2.8	2.1	1.1	70.8
61	Oregon	5,236	3,472	4,558	2,423	2,025	1,379	869	39,785	8.8	5.8	7.6	4.1	3.4	2.3	1.5	66.6
62	California	1,389	885	1,401	1,178	1,153	1,378	2,103	127,543	1.0	0.6	1.0	0.9	0.8	1.0	1.5	93.1

See footnotes at end of table.

Table 21.—FARMS BY ACRES OF WOODLAND PASTURED AND BY ACRES OF WOODLAND NOT PASTURED, BY DIVISIONS AND STATES: 1949—Continued

[Figures for all farms and farms reporting and acres of woodland pastured and woodland not pastured are in table 11. Data in this table are based on reports for only a sample of farms. See text]

	Region, division, and State	Farms by acres of woodland not pastured								Percent distribution of farms by acres of woodland not pastured							
		1 to 9	10 to 19	20 to 49	50 to 99	100 to 199	200 to 499	500 and over	Not reporting	1 to 9	10 to 19	20 to 49	50 to 99	100 to 199	200 to 499	500 and over	Not reporting
1	**United States**	441,659	333,548	461,188	233,517	121,956	51,530	15,327	3,720,525	8.2	6.2	8.6	4.3	2.3	1.0	0.3	69.2
2	The North	181,022	136,043	169,124	75,964	35,984	12,066	2,044	1,654,836	8.0	6.0	7.5	3.4	1.6	0.5	0.1	73.0
3	The South	248,390	190,959	282,603	151,931	81,169	36,663	11,725	1,647,363	9.4	7.2	10.7	5.7	3.1	1.4	0.4	62.1
4	The West	12,247	6,546	9,461	5,622	4,803	2,801	1,558	418,326	2.7	1.4	2.1	1.2	1.0	0.6	0.3	90.7
	Geographic Divisions:																
5	New England	8,087	8,542	16,492	13,577	9,231	3,870	650	42,742	7.8	8.3	16.0	13.2	8.9	3.8	0.6	41.4
6	Middle Atlantic	44,980	32,578	40,093	17,438	7,677	2,203	375	150,966	15.2	11.0	13.5	5.9	2.6	0.7	0.1	50.9
7	East North Central	80,396	61,888	71,649	25,405	9,602	2,593	393	633,245	9.1	7.0	8.1	2.9	1.1	0.3	(1)	71.5
8	West North Central	47,559	33,035	40,890	19,544	9,474	3,400	626	827,883	4.8	3.4	4.2	2.0	1.0	0.3	0.1	84.3
9	South Atlantic	125,364	94,725	147,721	84,565	45,829	21,013	6,417	432,769	13.1	9.9	15.4	8.8	4.8	2.2	0.7	45.2
10	East South Central	94,614	72,075	98,033	47,861	23,956	10,591	3,243	562,035	10.4	7.9	10.7	5.2	2.6	1.2	0.4	61.6
11	West South Central	28,412	24,159	36,849	19,505	11,384	5,059	2,065	652,559	3.6	3.1	4.7	2.5	1.5	0.6	0.3	83.7
12	Mountain	1,339	716	1,655	1,171	1,321	924	725	186,915	0.7	0.4	0.8	0.6	0.7	0.5	0.4	96.0
13	Pacific	10,908	5,830	7,806	4,451	3,482	1,877	833	231,411	4.1	2.2	2.9	1.7	1.3	0.7	0.3	86.8
	New England:																
14	Maine	1,605	2,427	6,360	5,847	3,961	1,602	293	8,273	5.3	8.0	20.9	19.3	13.0	5.3	1.0	27.2
15	New Hampshire	875	955	2,231	1,983	1,552	818	121	4,847	6.5	7.1	16.7	14.8	11.6	6.1	0.9	36.2
16	Vermont	831	1,135	2,522	2,301	1,754	822	142	9,536	4.4	6.0	13.2	12.1	9.2	4.3	0.7	50.1
17	Massachusetts	2,515	2,212	3,013	1,809	1,123	328	51	11,154	11.3	10.0	13.6	8.1	5.1	1.5	0.2	50.2
18	Rhode Island	238	235	251	236	131	51	14	1,450	9.1	9.0	9.6	9.1	5.0	2.0	0.5	55.6
19	Connecticut	2,023	1,578	2,115	1,401	710	249	29	7,482	13.0	10.1	13.6	9.0	4.6	1.6	0.2	48.0
	Middle Atlantic:																
20	New York	14,929	13,773	17,827	7,627	3,631	921	164	65,908	12.0	11.0	14.3	6.1	2.9	0.7	0.1	52.8
21	New Jersey	4,662	2,586	2,270	847	339	100	23	13,952	18.8	10.4	9.2	3.4	1.4	0.4	0.1	56.3
22	Pennsylvania	25,389	16,219	19,996	8,964	3,707	1,182	188	71,106	17.3	11.1	13.6	6.1	2.5	0.8	0.1	48.5
	East North Central:																
23	Ohio	24,312	17,742	17,052	4,759	1,455	369	51	133,480	12.2	8.9	8.6	2.4	0.7	0.2	(1)	67.0
24	Indiana	16,181	13,080	13,441	4,159	1,467	304	35	117,971	9.7	7.8	8.1	2.5	0.9	0.2	(1)	70.8
25	Illinois	9,963	8,921	10,352	3,676	1,335	375	47	160,543	5.1	4.6	5.3	1.9	0.7	0.2	(1)	82.2
26	Michigan	17,023	12,356	13,834	5,139	2,057	658	139	104,313	10.9	7.9	8.9	3.3	1.3	0.4	0.1	67.1
27	Wisconsin	12,917	9,789	16,970	7,672	3,288	887	121	116,938	7.7	5.8	10.1	4.6	2.0	0.5	0.1	69.4
	West North Central:																
28	Minnesota	12,699	8,307	12,365	6,600	3,198	859	79	135,012	7.1	4.6	6.9	3.7	1.8	0.5	(1)	75.4
29	Iowa	7,114	4,124	4,292	1,457	521	108	32	185,507	3.5	2.0	2.1	0.7	0.3	0.1	(1)	91.3
30	Missouri	10,610	10,932	17,000	8,850	4,594	1,814	364	175,794	4.6	4.8	7.4	3.8	2.0	0.8	0.2	76.4
31	North Dakota	2,548	1,466	1,174	646	385	265	33	58,785	3.9	2.2	1.8	1.0	0.6	0.4	0.1	90.0
32	South Dakota	3,978	1,542	551	157	86	64	43	59,910	6.0	2.3	0.8	0.2	0.1	0.1	0.1	90.3
33	Nebraska	4,708	2,548	1,604	527	216	68	25	97,478	4.4	2.4	1.5	0.5	0.2	0.1	(1)	91.0
34	Kansas	5,902	4,116	3,904	1,307	474	222	50	115,397	4.5	3.1	3.0	1.0	0.4	0.2	(1)	87.8
	South Atlantic:																
35	Delaware	1,169	944	1,469	729	347	104	19	2,671	15.7	12.7	19.7	9.8	4.7	1.4	0.3	35.8
36	Maryland	6,032	4,230	6,520	3,275	1,673	628	136	13,668	16.7	11.7	18.0	9.1	4.6	1.7	0.4	37.8
37	District of Columbia	(*)	(*)	(*)	(*)	(*)	(*)	(*)	(*)	(*)	(*)	(*)	(*)	(*)	(*)	(*)	(*)
38	Virginia	20,832	15,452	25,088	16,005	9,024	3,978	889	59,555	13.8	10.2	16.6	10.6	6.0	2.6	0.6	39.5
39	West Virginia	9,357	7,651	12,652	6,562	3,253	1,320	245	40,378	11.5	9.4	15.5	8.1	4.0	1.6	0.3	49.6
40	North Carolina	46,343	33,896	50,651	26,906	12,727	4,940	1,163	111,847	16.1	11.8	17.6	9.3	4.4	1.7	0.4	38.8
41	South Carolina	18,379	12,742	18,067	10,290	5,597	2,982	1,124	70,014	13.2	9.2	13.0	7.4	4.0	2.1	0.8	50.3
42	Georgia	18,483	16,400	28,506	17,934	11,709	6,224	2,359	96,422	9.3	8.3	14.4	9.1	5.9	3.1	1.2	48.7
43	Florida	4,769	3,410	4,768	2,864	1,499	837	482	38,214	8.4	6.0	8.4	5.0	2.6	1.5	0.8	67.2
	East South Central:																
44	Kentucky	26,363	20,076	25,928	11,507	5,075	1,738	279	127,271	12.1	9.2	11.9	5.3	2.3	0.8	0.1	58.3
45	Tennessee	30,910	21,452	26,877	12,757	5,520	2,330	570	131,108	13.4	9.3	11.6	5.5	2.4	1.0	0.2	56.6
46	Alabama	23,387	17,851	25,944	13,874	7,731	3,710	1,430	117,434	11.1	8.4	12.3	6.6	3.7	1.8	0.7	55.6
47	Mississippi	13,954	12,696	19,284	9,723	5,630	2,813	964	186,222	5.6	5.1	7.7	3.9	2.2	1.1	0.4	74.1
	West South Central:																
48	Arkansas	10,604	10,034	17,486	9,450	5,439	2,315	733	126,325	5.8	5.5	9.6	5.2	3.0	1.3	0.4	69.3
49	Louisiana	7,468	5,860	7,955	3,803	1,977	1,051	547	95,361	6.0	4.7	6.4	3.1	1.6	0.8	0.4	76.9
50	Oklahoma	2,921	2,763	4,009	2,466	1,592	496	166	127,755	2.1	1.9	2.8	1.7	1.1	0.3	0.1	89.9
51	Texas	7,419	5,302	7,399	3,786	2,376	1,197	619	303,118	2.2	1.7	2.2	1.1	0.7	0.4	0.2	91.5
	Mountain:																
52	Montana	239	215	441	281	259	238	175	33,226	0.7	0.6	1.3	0.8	0.7	0.7	0.5	94.7
53	Idaho	412	192	603	440	515	316	114	37,719	1.0	0.5	1.5	1.1	1.3	0.8	0.3	93.6
54	Wyoming	57	37	63	36	29	21	51	12,321	0.5	0.3	0.5	0.3	0.2	0.2	0.4	97.7
55	Colorado	224	101	243	209	260	180	152	44,167	0.5	0.2	0.5	0.5	0.6	0.4	0.3	97.0
56	New Mexico	210	101	193	101	127	79	139	22,553	0.9	0.4	0.8	0.4	0.5	0.3	0.6	96.0
57	Arizona	51	35	36	27	42	7	34	10,180	0.5	0.3	0.3	0.3	0.4	0.1	0.3	97.8
58	Utah	125	35	46	67	76	63	55	23,731	0.5	0.1	0.2	0.3	0.3	0.3	0.2	98.1
59	Nevada	21	.....	30	10	13	20	5	3,018	0.7	.....	1.0	0.3	0.4	0.6	0.2	96.8
	Pacific:																
60	Washington	5,571	2,916	3,712	1,877	1,221	621	203	53,700	8.0	4.2	5.3	2.7	1.7	0.9	0.3	76.9
61	Oregon	3,773	2,158	2,960	1,835	1,448	630	271	46,672	6.3	3.6	5.0	3.1	2.4	1.1	0.5	78.1
62	California	1,564	756	1,134	739	813	626	359	131,039	1.1	0.6	0.8	0.5	0.6	0.5	0.3	95.6

*Not available.
[1] 0.05 percent or less.

Table 22.—IRRIGATED FARMS—NUMBER AND ACREAGE, BY DIVISIONS AND STATES: CENSUSES OF 1950, 1945, AND 1940

	Region, division, and State	Number of irrigated farms[1]									
					Percent of all farms			Classified by acres irrigated, 1950				
								1 to 9			10 to 19	20 and over
		1950	1945	1940	1950	1945	1940	Total	1 to 2	3 to 9		
1	United States	305,061	288,195	299,604	5.7	4.9	4.9	75,328	(*)	(*)	43,858	185,875
2	The North	18,348	12,448	13,656	0.8	0.5	0.5	4,143	(*)	(*)	1,764	12,441
3	The South	39,087	29,008	32,639	1.5	1.0	1.1	7,909	(*)	(*)	4,756	26,422
4	The West	247,626	246,739	253,309	53.6	50.0	49.7	63,276	(*)	(*)	37,338	147,012
	Geographic Divisions:											
5	New England	1,581	922	338	1.5	0.6	0.3	932	351	581	263	386
6	Middle Atlantic	2,208	1,415	1,446	0.7	0.4	0.4	1,072	473	599	420	716
7	East North Central	2,110	1,206	1,491	0.2	0.1	0.1	1,250	505	745	397	463
8	West North Central	12,449	8,905	10,381	1.3	0.9	1.0	889	(*)	(*)	684	10,876
9	South Atlantic	6,516	4,199	4,119	0.7	0.4	0.4	2,878	(*)	(*)	1,168	2,470
10	East South Central	180	211	111	(2)	(2)	(2)	107	56	51	31	42
11	West South Central	32,391	24,598	28,409	4.2	2.8	2.9	4,924	(*)	(*)	3,557	23,910
12	Mountain	122,280	127,963	135,414	62.8	60.2	58.0	22,916	(*)	(*)	13,054	86,310
13	Pacific	125,346	118,776	117,895	47.0	42.1	42.7	40,360	(*)	(*)	24,284	60,702
	New England:											
14	Maine	123	3	33	0.4	(2)	0.1	64	36	28	18	41
15	New Hampshire	51	10	7	0.4	0.1	(2)	30	17	13	11	10
16	Vermont	22	2	.....	0.1	(2)	.....	15	8	7	3	4
17	Massachusetts	1,053	874	231	4.7	2.4	0.7	685	244	441	167	201
18	Rhode Island	52	9	10	2.0	0.2	0.3	20	8	12	6	26
19	Connecticut	280	24	57	1.8	0.1	0.3	118	38	80	58	104
	Middle Atlantic:											
20	New York	888	646	567	0.7	0.4	0.4	433	201	232	148	307
21	New Jersey	1,033	675	580	4.2	2.6	2.2	451	172	279	229	353
22	Pennsylvania	287	94	299	0.2	0.1	0.2	188	100	88	43	56
	East North Central:											
23	Ohio	458	463	658	0.2	0.2	0.3	308	127	181	81	69
24	Indiana	164	123	136	0.1	0.1	0.1	116	43	73	24	24
25	Illinois	139	47	72	0.1	(2)	(2)	80	42	38	33	26
26	Michigan	995	347	462	0.6	0.2	0.2	570	210	360	203	222
27	Wisconsin	354	226	163	0.2	0.1	0.1	176	83	93	56	122
	West North Central:											
28	Minnesota	274	27	216	0.2	(2)	0.1	145	68	77	45	84
29	Iowa	76	54	88	(2)	(2)	(2)	36	13	23	19	21
30	Missouri	142	118	140	0.1	(2)	0.1	109	33	76	22	11
31	North Dakota	304	206	479	0.5	0.3	0.6	24	(*)	(*)	9	271
32	South Dakota	807	708	967	1.2	1.0	1.3	88	(*)	(*)	60	659
33	Nebraska	9,680	7,156	6,913	9.0	6.4	5.7	352	(*)	(*)	429	8,899
34	Kansas	1,166	636	1,578	0.9	0.5	1.0	135	(*)	(*)	100	931
	South Atlantic:											
35	Delaware	10	3	2	0.1	(2)	(2)	5	3	2	.....	5
36	Maryland	30	8	17	0.1	(2)	(2)	19	11	8	4	7
37	District of Columbia	2	16	.....	7.1	40.0	.....	1	1	.....	1	.....
38	Virginia	71	31	53	(2)	(2)	(2)	29	12	17	10	32
39	West Virginia	9	11	23	(2)	(2)	(2)	7	2	5	1	1
40	North Carolina	96	19	37	(2)	(2)	(2)	52	23	29	12	32
41	South Carolina	84	5	14	0.1	(2)	(2)	54	30	24	11	19
42	Georgia	139	14	26	0.1	(2)	(2)	82	34	48	16	41
43	Florida	6,075	4,092	3,947	10.7	6.7	6.3	2,629	(*)	(*)	1,113	2,333
	East South Central:											
44	Kentucky	67	34	46	(2)	(2)	(2)	48	27	21	14	5
45	Tennessee	35	21	21	(2)	(2)	(2)	17	9	8	8	10
46	Alabama	34	153	37	(2)	0.1	(2)	23	12	11	6	5
47	Mississippi	44	3	7	(2)	(2)	(2)	19	8	11	3	22
	West South Central:											
48	Arkansas	3,060	2,229	1,529	1.7	1.1	0.7	120	(*)	(*)	240	2,700
49	Louisiana	7,438	7,185	7,037	6.0	5.6	4.7	2,134	(*)	(*)	1,003	4,301
50	Oklahoma	466	74	275	0.3	(2)	0.2	69	(*)	(*)	46	351
51	Texas	21,427	15,110	19,568	6.5	3.9	4.7	2,601	(*)	(*)	2,268	16,558
	Mountain:											
52	Montana	13,457	12,997	15,087	38.4	34.4	36.1	1,399	(*)	(*)	945	11,113
53	Idaho	29,413	28,571	29,898	73.0	68.8	68.5	4,352	(*)	(*)	2,387	22,674
54	Wyoming	7,831	7,793	8,637	62.1	59.6	57.5	515	(*)	(*)	323	6,993
55	Colorado	27,121	28,054	29,766	59.5	58.9	57.9	4,593	(*)	(*)	2,665	19,863
56	New Mexico	12,691	14,299	15,811	53.8	48.2	46.4	4,841	(*)	(*)	2,359	5,491
57	Arizona	7,822	9,634	10,339	75.1	73.3	56.0	2,266	(*)	(*)	1,097	4,459
58	Utah	21,126	23,543	22,612	87.4	89.4	89.0	4,605	(*)	(*)	3,016	13,505
59	Nevada	2,819	3,072	3,264	90.6	89.6	91.4	345	(*)	(*)	262	2,212
	Pacific:											
60	Washington	16,928	15,974	17,426	24.2	20.0	21.3	6,054	(*)	(*)	3,673	7,201
61	Oregon	17,663	15,597	16,159	29.5	24.7	26.1	5,259	(*)	(*)	2,736	9,668
62	California	90,755	87,205	84,310	66.2	62.8	63.6	29,047	(*)	(*)	17,875	43,833

See footnotes at end of table.

Table 22.—IRRIGATED FARMS—NUMBER AND ACREAGE, BY DIVISIONS AND STATES: CENSUSES OF 1950, 1945, AND 1940—Continued

	Region, division, and State	Irrigated land in farms									Land irrigated by sprinklers, 1949	
		Acres			Percent of all land in farms			Average per farm (acres)			Farms reporting	Acres
		1949	1944	1939	1949	1944	1939	1949	1944	1939		
1	United States	25,787,455	20,539,470	17,982,830	2.2	1.8	1.7	84.5	71.3	60.0	25,049	639,987
2	The North	1,258,321	861,979	667,820	0.3	0.2	0.2	68.6	69.2	48.9	5,272	110,320
3	The South	4,552,481	2,372,296	1,601,384	1.2	0.6	0.4	116.5	81.8	49.1	3,098	137,894
4	The West	19,976,653	17,305,195	15,713,626	6.2	5.5	6.1	80.7	70.1	62.0	16,679	391,773
	Geographic Divisions:											
5	New England	31,450	12,153	2,846	0.3	0.1	(2)	19.9	13.2	8.4	933	18,783
6	Middle Atlantic	54,616	30,792	17,260	0.2	0.1	0.1	24.7	21.8	11.9	1,783	42,030
7	East North Central	36,237	12,795	10,833	(2)	(2)	(2)	17.2	10.6	7.3	1,883	31,205
8	West North Central	1,136,018	806,239	636,881	0.4	0.3	0.2	91.3	90.5	61.4	673	18,302
9	South Atlantic	381,044	224,446	128,037	0.4	0.2	0.1	58.5	53.5	31.1	2,410	89,777
10	East South Central	6,950	1,113	891	(2)	(2)	(2)	38.6	5.3	8.0	121	1,794
11	West South Central	4,164,487	2,146,737	1,472,456	2.0	1.0	0.7	128.6	87.3	51.8	567	46,323
12	Mountain	11,642,484	10,703,164	9,912,862	4.7	4.4	5.2	95.2	83.6	73.2	976	43,324
13	Pacific	8,334,169	6,602,031	5,800,764	11.2	9.2	9.1	66.5	55.6	49.2	15,703	348,449
	New England:											
14	Maine	2,299	100	143	0.1	(2)	(2)	18.7	33.3	4.3	111	2,131
15	New Hampshire	622	63	25	(2)	(2)	(2)	12.2	6.3	3.6	38	556
16	Vermont	303	6	.....	(2)	(2)	.....	13.8	3.0	.....	14	259
17	Massachusetts	18,507	11,355	2,049	1.1	0.5	0.1	17.6	13.0	8.9	483	6,706
18	Rhode Island	1,631	133	109	0.9	0.1	(2)	31.4	14.8	10.9	42	1,462
19	Connecticut	8,088	496	520	0.6	(2)	(2)	28.9	20.7	9.1	245	7,669
	Middle Atlantic:											
20	New York	19,248	10,316	5,948	0.1	0.1	(2)	21.7	16.0	10.5	732	16,361
21	New Jersey	28,117	11,712	7,956	1.6	0.6	0.4	27.2	17.4	13.7	811	19,058
22	Pennsylvania	7,251	8,764	3,356	0.1	0.1	(2)	25.3	93.2	11.2	240	6,611
	East North Central:											
23	Ohio	5,706	4,178	4,536	(2)	(2)	(2)	12.5	9.0	6.9	431	5,134
24	Indiana	5,339	830	685	(2)	(2)	(2)	32.6	6.7	5.0	160	5,285
25	Illinois	1,510	368	307	(2)	(2)	(2)	10.9	7.8	4.3	119	1,400
26	Michigan	13,901	2,850	2,960	0.1	(2)	(2)	14.0	8.2	6.4	898	11,894
27	Wisconsin	9,781	4,569	2,345	(2)	(2)	(2)	27.6	20.2	14.4	275	7,492
	West North Central:											
28	Minnesota	4,235	210	2,968	(2)	(2)	(2)	15.5	7.8	13.7	248	4,097
29	Iowa	1,386	1,197	2,258	(2)	(2)	(2)	18.2	22.2	25.7	54	1,149
30	Missouri	2,089	1,113	960	(2)	(2)	(2)	14.7	9.4	6.9	121	931
31	North Dakota	35,294	22,814	19,975	0.1	0.1	0.1	116.1	110.7	41.7	9	318
32	South Dakota	78,069	52,895	54,073	0.2	0.1	0.1	96.7	74.7	55.9	12	391
33	Nebraska	876,259	631,762	473,775	1.8	1.3	1.0	90.5	88.3	68.5	153	8,295
34	Kansas	138,686	96,248	82,872	0.3	0.2	0.2	118.9	151.3	52.5	76	3,121
	South Atlantic:											
35	Delaware	404	22	7	(2)	(2)	(2)	40.4	7.3	3.5	10	404
36	Maryland	697	287	67	(2)	(2)	(2)	23.2	35.9	3.9	20	568
37	District of Columbia	13	45	.....	1.0	2.4	.....	6.5	2.8	.....	2	13
38	Virginia	2,817	1,419	687	(2)	(2)	(2)	39.7	45.8	13.0	64	2,762
39	West Virginia	40	42	270	(2)	(2)	(2)	4.4	3.8	11.7	3	14
40	North Carolina	2,083	229	246	(2)	(2)	(2)	21.7	12.1	6.6	82	1,883
41	South Carolina	6,408	62	411	0.1	(2)	(2)	76.3	12.4	29.4	53	1,793
42	Georgia	3,161	423	158	(2)	(2)	(2)	22.7	30.2	6.1	92	2,249
43	Florida	365,421	221,917	126,191	2.2	1.7	1.5	60.2	54.2	32.0	2,084	80,091
	East South Central:											
44	Kentucky	485	230	205	(2)	(2)	(2)	7.2	6.8	4.5	48	346
45	Tennessee	1,012	393	311	(2)	(2)	(2)	28.9	18.7	14.8	29	971
46	Alabama	367	487	281	(2)	(2)	(2)	10.8	3.2	7.6	31	300
47	Mississippi	5,086	3	94	(2)	(2)	(2)	115.6	1.0	13.4	13	177
	West South Central:											
48	Arkansas	422,107	288,665	159,412	2.2	1.7	0.9	137.9	129.5	104.3	40	1,676
49	Louisiana	576,775	535,619	413,969	5.1	5.3	4.1	77.5	74.5	58.8	36	1,067
50	Oklahoma	34,071	2,237	4,437	0.1	(2)	(2)	73.1	30.2	16.1	76	2,072
51	Texas	3,131,534	1,320,216	894,638	2.2	0.9	0.6	146.1	87.4	45.7	415	41,508
	Mountain:											
52	Montana	1,716,792	1,555,480	1,587,602	2.9	2.6	3.4	127.6	119.7	105.2	250	15,520
53	Idaho	2,137,237	2,026,280	1,895,048	16.2	16.2	18.4	72.7	70.9	63.4	344	9,995
54	Wyoming	1,431,767	1,353,873	1,284,027	4.2	4.1	4.6	182.8	173.7	148.7	14	581
55	Colorado	2,872,348	2,698,579	2,467,548	7.6	7.5	7.8	105.9	96.2	82.9	183	8,194
56	New Mexico	655,287	534,640	436,402	1.4	1.1	1.1	51.6	37.4	27.6	53	1,822
57	Arizona	963,560	736,027	575,464	2.4	1.9	2.2	123.2	76.4	55.7	51	4,011
58	Utah	1,137,995	1,124,081	911,135	10.5	10.9	12.5	53.9	47.7	40.3	48	1,766
59	Nevada	727,498	674,204	755,636	10.3	10.9	20.0	258.1	219.5	231.5	33	1,435
	Pacific:											
60	Washington	589,035	520,153	493,982	3.4	3.1	3.3	34.8	32.6	28.3	3,411	67,852
61	Oregon	1,306,810	1,129,059	1,030,228	6.4	5.7	5.7	74.0	72.4	63.8	4,140	98,769
62	California	6,438,324	4,952,819	4,276,554	17.6	14.1	14.0	70.9	56.8	50.7	8,152	181,828

*Not available.
1Farms reporting irrigated cropland harvested and/or irrigated pasture.
2 0.05 percent or less.

Table 23.—LAND IN FARMS; LAND NOT IN FARMS CLASSIFIED ACCORDING TO USE; AND LAND USED FOR AGRICULTURE AND FORESTRY; BY DIVISIONS AND STATES: 1950 AND 1945

	Region, division, and State	Approximate land area, 1950 (acres)	Land in farms (acres)		Land not in farms				Land not in farms classified according to use in 1949 and 1944[1]	
					Acres		Percent of total land area		Grazing land (acres)[4]	
			1950	1945	1950	1945	1950	1945	1949	1944
1	**United States**	1,903,824,640	1,158,565,852	1,141,615,364	745,258,788	763,746,556	39.1	40.1	400,164,000	428,129,000
2	The North	588,275,840	440,827,903	447,715,207	147,447,937	140,658,553	25.1	23.9	20,679,000	24,384,000
3	The South	562,181,120	393,215,174	377,794,713	168,965,946	185,295,207	30.1	32.9	81,385,000	103,410,000
4	The West	753,367,680	324,522,775	316,105,444	428,844,905	437,792,796	56.9	58.1	298,100,000	300,335,000
	Geographic Divisions:									
5	New England	40,421,760	12,546,518	14,496,990	27,875,242	25,954,850	69.0	64.2	1,650,000	1,300,000
6	Middle Atlantic	64,327,040	31,855,003	34,406,249	32,472,037	29,911,191	50.5	46.5	1,000,000	1,100,000
7	East North Central	156,714,880	112,097,670	115,564,303	44,617,210	41,242,737	28.5	26.3	4,500,000	5,000,000
8	West North Central	326,812,160	284,328,712	283,247,665	42,483,448	43,549,775	13.0	13.3	13,529,000	16,984,000
9	South Atlantic	171,545,600	102,170,327	96,601,382	69,375,273	75,194,458	40.4	43.8	26,615,000	35,830,000
10	East South Central	115,191,680	79,575,708	76,198,208	35,615,972	39,365,312	30.9	34.1	17,070,000	21,200,000
11	West South Central	275,443,840	211,469,139	204,995,123	63,974,701	70,735,437	23.2	25.7	37,700,000	46,380,000
12	Mountain	548,669,440	250,212,556	244,576,938	298,456,884	304,438,102	54.4	55.5	227,365,000	226,958,000
13	Pacific	204,698,240	74,310,219	71,528,506	130,388,021	133,354,694	63.7	65.1	70,735,000	73,377,000
	New England:									
14	Maine	19,865,600	4,181,613	4,613,175	15,683,987	15,252,425	79.0	76.8	400,000	300,000
15	New Hampshire	5,770,880	1,713,731	2,017,049	4,057,149	3,758,311	70.3	65.1	450,000	200,000
16	Vermont	5,937,920	3,527,381	3,930,514	2,410,539	2,007,406	40.6	33.8	500,000	400,000
17	Massachusetts	5,034,880	1,660,389	2,078,349	3,374,491	2,982,131	67.0	58.9	300,000	200,000
18	Rhode Island	677,120	191,052	264,734	486,068	412,386	71.8	60.9	.....	20,000
19	Connecticut	3,135,360	1,272,352	1,593,169	1,863,008	1,542,191	59.4	49.2	.....	180,000
	Middle Atlantic:									
20	New York	30,684,160	16,016,721	17,568,471	14,667,439	13,106,089	47.8	42.7	500,000	500,000
21	New Jersey	4,814,080	1,725,441	1,818,103	3,088,639	2,995,977	64.2	62.2	.....	100,000
22	Pennsylvania	28,828,800	14,112,841	15,019,675	14,715,959	13,809,125	51.0	47.9	500,000	500,000
	East North Central:									
23	Ohio	26,240,000	20,969,411	21,927,844	5,270,589	4,390,236	20.1	16.7	500,000	800,000
24	Indiana	23,171,200	19,658,677	20,027,015	3,512,523	3,144,185	15.2	13.6	.....	400,000
25	Illinois	35,798,400	30,978,495	31,602,186	4,819,905	4,203,894	13.5	11.7	.....	500,000
26	Michigan	36,494,080	17,269,992	18,392,227	19,224,088	18,101,853	52.7	49.6	1,800,000	1,600,000
27	Wisconsin	35,011,200	23,221,095	23,615,031	11,790,105	11,402,569	33.7	32.6	2,200,000	1,700,000
	West North Central:									
28	Minnesota	51,205,760	32,883,163	33,139,997	18,322,597	18,065,763	35.8	35.3	2,200,000	1,700,000
29	Iowa	35,868,800	34,264,639	34,453,936	1,604,161	1,376,464	4.5	3.8	.....	500,000
30	Missouri	44,304,640	35,123,143	35,278,251	9,181,497	9,054,549	20.7	20.4	4,800,000	5,000,000
31	North Dakota	44,836,480	41,194,044	41,001,158	3,642,436	3,833,402	8.1	8.6	2,386,000	2,436,000
32	South Dakota	48,983,040	44,785,529	43,031,964	4,197,511	5,951,076	8.6	12.1	2,289,000	3,830,000
33	Nebraska	49,064,320	47,466,828	47,752,941	1,597,492	1,305,619	3.3	2.7	739,000	537,000
34	Kansas	52,549,120	48,611,366	48,589,418	3,937,754	3,962,902	7.5	7.5	1,115,000	2,981,000
	South Atlantic:									
35	Delaware	1,265,920	851,291	923,350	414,629	342,570	32.8	27.1	.....	50,000
36	Maryland	6,323,840	4,055,529	4,199,859	2,268,311	2,127,821	35.9	33.6	150,000	200,000
37	District of Columbia	39,040	1,265	1,854	37,775	37,186	97.3	94.8	.....	.....
38	Virginia	25,531,520	15,572,295	16,358,072	9,959,225	9,177,288	39.0	35.9	1,500,000	2,500,000
39	West Virginia	15,411,200	8,214,626	8,719,579	7,196,574	6,698,021	46.7	43.4	2,350,000	2,700,000
40	North Carolina	31,422,080	19,317,937	18,617,932	12,104,143	12,832,948	38.5	40.8	3,800,000	5,080,000
41	South Carolina	19,395,200	11,878,793	11,021,623	7,516,407	8,558,537	38.8	43.7	2,500,000	3,500,000
42	Georgia	37,429,120	25,751,055	23,675,612	11,678,065	13,775,908	31.2	36.8	5,850,000	8,200,000
43	Florida	34,727,680	16,527,536	13,083,501	18,200,144	21,644,179	52.4	62.3	10,465,000	13,600,000
	East South Central:									
44	Kentucky	25,512,960	19,441,774	19,724,834	6,071,186	5,944,926	23.8	23.2	2,650,000	3,000,000
45	Tennessee	26,750,080	18,534,380	17,788,997	8,215,700	9,066,043	30.7	33.8	1,500,000	2,000,000
46	Alabama	32,689,920	20,888,784	19,067,844	11,801,136	13,622,076	36.1	41.7	6,800,000	8,700,000
47	Mississippi	30,238,720	20,710,770	19,616,533	9,527,950	10,732,267	31.5	35.4	6,120,000	7,500,000
	West South Central:									
48	Arkansas	33,712,000	18,871,244	17,455,900	14,840,756	16,288,100	44.0	48.3	10,500,000	12,850,000
49	Louisiana	28,903,680	11,202,278	10,039,657	17,701,402	18,873,623	61.2	65.3	11,500,000	10,650,000
50	Oklahoma	44,179,840	36,006,603	36,161,822	8,173,237	8,179,298	18.5	18.4	4,850,000	6,695,000
51	Texas	168,648,320	145,389,014	141,337,744	23,259,306	27,394,416	13.8	16.2	10,850,000	16,185,000
	Mountain:									
52	Montana	93,361,920	59,247,434	58,787,318	34,114,486	34,854,922	36.5	37.2	20,270,000	19,380,000
53	Idaho	52,972,160	13,224,192	12,503,332	39,747,968	40,493,788	75.0	76.4	27,580,000	29,156,000
54	Wyoming	62,403,840	34,420,892	33,116,554	27,982,948	29,287,286	44.8	46.9	23,010,000	21,200,000
55	Colorado	66,510,080	37,953,099	36,217,808	28,556,981	30,321,072	42.9	45.6	21,270,000	20,680,000
56	New Mexico	77,767,040	47,521,809	49,608,445	30,245,231	28,158,595	38.9	36.2	24,825,000	22,727,000
57	Arizona	72,688,000	39,916,440	37,856,370	32,771,560	34,834,830	45.1	47.9	25,150,000	25,850,000
58	Utah	52,701,440	10,865,165	10,309,107	41,836,275	42,392,333	79.4	80.4	32,935,000	35,170,000
59	Nevada	70,264,960	7,063,525	6,178,004	63,201,435	64,095,276	89.9	91.2	52,325,000	52,795,000
	Pacific:									
60	Washington	42,743,040	17,369,245	16,719,870	25,373,795	26,145,410	59.4	61.0	9,760,000	8,931,000
61	Oregon	61,641,600	20,327,683	19,754,257	41,313,917	41,909,743	67.0	68.0	31,175,000	26,971,000
62	California	100,313,600	36,613,291	35,054,379	63,700,309	65,299,541	63.5	65.1	29,800,000	37,475,000

See footnotes at end of table.

Table 23.—LAND IN FARMS; LAND NOT IN FARMS CLASSIFIED ACCORDING TO USE; AND LAND USED FOR AGRICULTURE AND FORESTRY; BY DIVISIONS AND STATES: 1950 AND 1945—Continued

	Region, division, and State	Land not in farms classified according to use in 1949 and 1944[1]—Continued				Land used for agriculture, 1949[2]						Land used for agriculture and forestry, 1949[3]	
		Woodland not grazed (acres)		Other land (acres)		Total (acres)	Percent of total land area	Cropland other than that used only for pasture		Land used only for grazing		Total (acres)	Percent of total land area
		1949	1944	1949	1944			Acres	Percent of total land area	Acres	Percent of total land area		
1	U.S.	201,076,000	185,733,000	144,019,000	149,885,000	1,558,730,000	81.9	408,506,094	21.5	1,019,860,000	53.6	1,759,806,000	92.4
2	The North	81,766,000	83,697,000	45,002,000	32,579,000	461,507,000	78.5	235,729,408	40.1	179,628,000	30.5	543,273,000	92.4
3	The South	43,568,000	42,119,000	44,014,000	39,765,000	474,600,000	84.4	115,504,491	20.5	287,990,000	51.2	518,168,000	92.2
4	The West	75,742,000	59,917,000	55,003,000	77,541,000	622,623,000	82.6	57,272,195	7.6	552,241,000	73.3	698,365,000	92.7
	Geo. Divisions:												
5	New England....	23,200,000	22,118,000	3,025,000	2,536,000	14,197,000	35.1	3,369,086	8.3	5,769,000	14.3	37,397,000	92.5
6	Middle Atlantic	20,388,000	20,007,000	11,084,000	8,805,000	32,855,000	51.1	14,669,814	22.8	11,251,000	17.5	53,243,000	82.8
7	E.N. Central...	23,819,000	24,520,000	16,298,000	11,723,000	116,598,000	74.4	64,237,426	41.0	37,566,000	24.0	140,417,000	89.6
8	W.N. Central...	14,359,000	17,052,000	14,595,000	9,515,000	297,858,000	91.1	153,453,082	47.0	125,043,000	38.3	312,217,000	95.5
9	South Atlantic.	26,511,000	21,684,000	16,250,000	17,681,000	128,785,000	75.1	31,551,579	18.4	61,159,000	35.7	155,296,000	90.5
10	E.S. Central...	11,029,000	10,670,000	7,517,000	7,495,000	96,646,000	83.9	27,890,838	24.2	47,439,000	41.2	107,675,000	93.5
11	W.S. Central...	6,028,000	9,765,000	20,247,000	14,589,000	249,169,000	90.5	56,062,074	20.4	179,392,000	65.1	255,197,000	92.6
12	Mountain.....	33,164,000	25,653,000	37,927,000	51,827,000	477,578,000	87.0	35,463,592	6.5	434,936,000	79.3	510,742,000	93.1
13	Pacific.....	42,578,000	34,264,000	17,076,000	25,714,000	145,045,000	70.9	21,808,603	10.7	117,306,000	57.3	187,623,000	91.7
	New England:												
14	Maine.....	14,053,000	14,000,000	1,231,000	953,000	4,582,000	23.1	1,185,692	6.0	1,277,000	6.4	18,635,000	93.8
15	N.H.....	3,334,000	3,374,000	273,000	184,000	2,164,000	37.5	349,278	6.1	995,000	17.2	5,498,000	95.3
16	Vt.....	1,813,000	1,405,000	98,000	202,000	4,027,000	67.8	936,559	15.8	2,204,000	37.1	5,840,000	98.4
17	Mass.....	2,258,000	2,102,000	816,000	680,000	1,960,000	38.9	473,327	9.4	791,000	15.7	4,218,000	83.8
18	R.I.....	368,000	263,000	118,000	129,000	191,000	28.2	54,776	8.1	52,000	7.7	559,000	82.6
19	Conn.....	1,374,000	974,000	489,000	388,000	1,272,000	40.6	369,454	11.8	449,000	14.3	2,646,000	84.4
	Middle Atlantic:												
20	N.Y.....	7,169,000	6,758,000	6,998,000	5,849,000	16,517,000	53.8	6,906,065	22.5	6,566,000	21.4	23,686,000	77.2
21	N.J.....	2,011,000	1,896,000	1,078,000	1,000,000	1,725,000	35.8	930,095	19.3	329,000	6.8	3,736,000	77.6
22	Pa.....	11,208,000	11,353,000	3,008,000	1,956,000	14,613,000	50.7	6,833,654	23.7	4,355,000	15.1	25,821,000	89.6
	East North Central:												
23	Ohio.....	1,232,000	1,353,000	3,539,000	2,237,000	21,469,000	81.8	11,329,461	43.2	7,217,000	27.5	22,701,000	86.5
24	Ind.....	480,000	323,000	3,032,000	2,421,000	19,659,000	84.8	11,777,211	50.8	5,178,000	22.3	20,139,000	86.9
25	Ill.....	892,000	352,000	3,928,000	3,352,000	30,978,000	86.5	21,351,950	59.6	6,898,000	19.3	31,870,000	89.0
26	Mich.....	12,727,000	13,720,000	4,697,000	2,782,000	19,070,000	52.3	9,060,577	24.8	7,029,000	19.3	31,797,000	87.1
27	Wis.....	8,488,000	8,772,000	1,102,000	931,000	25,421,000	72.6	10,718,227	30.6	11,243,000	32.1	33,909,000	96.9
	West North Central:												
28	Minn.....	12,108,000	13,690,000	4,015,000	2,676,000	35,083,000	68.5	20,900,806	40.8	9,727,000	19.0	47,191,000	92.2
29	Iowa.....	.....	47,000	1,604,000	830,000	34,265,000	95.5	22,905,561	63.9	8,777,000	24.5	34,265,000	95.5
30	Mo.....	1,651,000	3,055,000	2,731,000	1,000,000	39,923,000	90.1	13,653,044	30.8	21,745,000	49.1	41,574,000	93.8
31	N.Dak.....	.....	33,000	1,256,000	1,365,000	43,580,000	97.2	26,692,662	59.5	14,540,000	32.4	43,580,000	97.2
32	S.Dak.....	333,000	132,000	1,575,000	1,989,000	47,075,000	96.1	19,005,580	38.8	26,456,000	54.0	47,408,000	96.8
33	Nebr.....	267,000	31,000	591,000	737,000	48,206,000	98.3	22,376,844	45.6	24,157,000	49.2	48,473,000	98.8
34	Kans.....	.....	64,000	2,823,000	918,000	49,726,000	94.6	27,918,585	53.1	19,643,000	37.4	49,726,000	94.6
	South Atlantic:												
35	Del.....	225,000	160,000	190,000	133,000	851,000	67.2	463,119	36.6	111,000	8.8	1,076,000	85.0
36	Md.....	1,405,000	1,355,000	751,000	573,000	4,206,000	66.5	1,837,614	29.1	1,112,000	17.6	5,611,000	88.7
37	D.C.....	.....	.....	38,000	37,000	1,000	3.2	368	0.9	(5)	(5)	1,000	3.2
38	Va.....	6,330,000	5,168,000	2,130,000	1,509,000	17,072,000	66.9	4,224,971	16.5	6,799,000	26.6	23,402,000	91.7
39	W.Va.....	4,407,000	3,507,000	439,000	491,000	10,565,000	68.6	1,566,754	10.2	6,669,000	43.3	14,972,000	97.1
40	N.C.....	5,372,000	3,885,000	2,932,000	3,868,000	23,118,000	73.6	6,965,731	22.2	7,013,000	22.3	28,490,000	90.7
41	S.C.....	3,341,000	2,145,000	1,675,000	2,913,000	14,379,000	74.1	4,891,605	25.2	4,691,000	24.2	17,720,000	91.4
42	Ga.....	1,925,000	2,106,000	3,903,000	3,470,000	31,601,000	84.4	9,213,848	24.6	12,679,000	33.9	33,526,000	89.6
43	Fla.....	3,506,000	3,358,000	4,230,000	4,687,000	26,993,000	77.7	2,387,569	6.9	22,086,000	63.6	30,499,000	87.8
	East South Central:												
44	Ky.....	2,529,000	2,159,000	892,000	786,000	22,092,000	86.6	6,335,925	24.8	11,221,000	44.0	24,621,000	96.5
45	Tenn.....	4,542,000	4,846,000	2,174,000	2,220,000	20,034,000	74.9	7,064,222	26.4	7,915,000	29.6	24,576,000	91.9
46	Ala.....	2,075,000	2,472,000	2,926,000	2,450,000	27,689,000	84.7	7,123,147	21.8	13,817,000	42.3	29,764,000	91.0
47	Miss.....	1,883,000	1,193,000	1,525,000	2,039,000	26,831,000	88.7	7,367,544	24.4	14,487,000	47.9	28,714,000	95.0
	West South Central:												
48	Ark.....	2,696,000	1,528,000	1,645,000	1,910,000	29,371,000	87.1	7,182,499	21.3	17,801,000	52.8	32,067,000	95.1
49	La.....	1,917,000	2,306,000	4,285,000	5,917,000	22,702,000	78.5	3,853,618	13.3	16,260,000	56.3	24,619,000	85.2
50	Okla.....	740,000	363,000	2,583,000	1,121,000	40,857,000	92.5	13,698,293	31.0	24,931,000	56.4	41,597,000	94.2
51	Tex.....	675,000	5,568,000	11,734,000	5,641,000	156,239,000	92.6	31,327,664	18.6	120,400,000	71.4	156,914,000	93.0
	Mountain:												
52	Mont.....	10,129,000	10,901,000	3,716,000	4,574,000	79,517,000	85.2	12,657,057	13.6	65,523,000	70.2	89,646,000	96.0
53	Idaho.....	8,392,000	5,737,000	3,776,000	5,601,000	40,804,000	77.0	4,745,130	9.0	34,933,000	65.9	49,196,000	92.9
54	Wyo.....	1,161,000	1,727,000	3,812,000	6,360,000	57,431,000	92.0	2,307,380	3.7	54,535,000	87.4	58,592,000	93.9
55	Colo.....	4,055,000	5,127,000	3,232,000	4,514,000	59,223,000	89.0	10,057,482	15.1	47,661,000	71.7	63,278,000	95.1
56	N.Mex.....	2,304,000	1,313,000	3,116,000	4,119,000	72,347,000	93.0	2,393,042	3.1	68,636,000	88.3	74,651,000	96.0
57	Ariz.....	2,696,000	445,000	4,925,000	8,540,000	65,066,000	89.5	1,081,587	1.5	63,383,000	87.2	67,762,000	93.2
58	Utah.....	2,120,000	278,000	6,781,000	6,944,000	43,800,000	83.1	1,747,711	3.3	41,510,000	78.8	45,920,000	87.1
59	Nev.....	2,307,000	125,000	8,569,000	11,175,000	59,389,000	84.5	474,203	0.7	58,756,000	83.6	61,696,000	87.8
	Pacific:												
60	Wash.....	12,852,000	14,292,000	2,762,000	2,922,000	27,129,000	63.5	7,005,964	16.4	18,714,000	43.8	39,981,000	93.5
61	Oreg.....	8,238,000	13,244,000	1,901,000	1,695,000	51,503,000	83.6	4,568,118	7.4	45,427,000	73.7	59,741,000	96.9
62	Calif.....	21,488,000	6,728,000	12,413,000	21,097,000	66,413,000	66.2	10,234,521	10.2	53,164,000	53.0	87,901,000	87.6

[1] Estimates of Bureau of Agricultural Economics, United States Department of Agriculture. [2] Land in farms and grazing land not in farms. [3] Land in farms; and grazing land not in farms; and woodland and forests not in farms. [4] In addition to the estimated nonfarm acreage grazed there probably were 15 to 20 million acres of nonfarm land having some forage value not used for grazing for various reasons. [5] Less than 500 acres.

Table 24.—FARM POPULATION, BY DIVISIONS AND STATES: CENSUSES OF 1950, 1945, AND 1940

	Region, division, and State	Total farm population[1]							Average per capita (based on farm population)									Rural-farm population		Urban-farm population	
		1950	1945	1940	Percent increase or decrease(-), 1940-1950	Percent of total population			Average per farm			Land in farms (acres)			Cropland harvested (acres)			Value of farm products sold			1950	1940	1950	1940
						1950	1945[2]	1940	1950	1945	1940	1950	1945	1940	1949	1944	1939	1949	1944	1939				
1	U.S.	23,331,738	23,558,488	30,546,911	-23.6	15.5	17.8	23.2	4.34	4.02	5.01	49.7	48.5	34.7	14.8	15.0	10.5	945	689	219	23,048,350	30,216,188	283,388	330,723
2	The North..	9,368,065	9,424,735	11,759,928	-20.3	11.2	13.0	15.4	4.13	3.79	4.56	47.1	47.5	37.0	22.2	22.5	15.9	1,244	906	310	9,223,826	11,543,950	144,239	215,978
3	The South..	11,958,144	12,228,339	16,399,696	-27.1	25.3	28.8	39.4	4.51	4.24	5.45	32.9	30.9	22.6	8.1	8.4	6.3	532	379	117	11,895,685	16,343,914	62,459	55,782
4	The West...	2,005,529	1,905,414	2,387,287	-16.0	10.3	11.0	17.2	4.34	3.85	4.68	161.8	165.9	107.1	19.9	20.1	13.2	2,013	1,607	467	1,928,839	2,328,324	76,690	58,963
	Geo. Div.																							
5	N.E.....	440,402	566,435	622,621	-29.3	4.7	6.9	7.4	4.27	3.77	4.61	28.5	25.6	21.5	6.4	7.0	5.5	1,207	750	335	403,100	532,062	37,302	90,559
6	M.A.....	1,426,713	1,431,206	1,788,310	-20.2	4.7	5.6	6.5	4.81	4.12	5.14	22.3	24.0	18.8	8.6	10.1	7.5	975	744	288	1,388,161	1,753,199	38,552	35,111
7	E.N.C...	3,748,629	3,641,504	4,637,740	-19.2	12.3	13.8	17.4	4.23	3.82	4.61	29.9	31.7	24.5	15.9	16.8	12.0	1,079	811	281	3,703,414	4,583,444	45,215	54,296
9	W.N.C...	3,752,321	3,785,590	4,711,257	-20.4	26.7	31.1	34.9	3.82	3.67	4.32	75.8	74.8	58.2	35.5	35.1	24.2	1,517	1,081	344	3,729,151	4,675,245	23,170	36,012
9	S.A.....	4,657,935	4,717,985	6,059,841	-23.1	22.0	24.8	34.0	4.86	4.52	5.94	21.9	20.5	15.3	5.4	5.8	4.7	456	368	115	4,632,996	6,038,206	24,939	21,635
10	E.S.C...	4,065,326	4,005,930	5,282,844	-23.0	35.4	38.8	49.0	4.45	4.17	5.16	19.6	19.0	14.6	5.5	5.9	4.8	337	270	81	4,048,074	5,268,391	17,252	14,453
11	W.S.C...	3,234,883	3,504,424	5,057,011	-36.0	22.3	26.8	38.7	4.15	3.99	5.24	65.4	58.5	39.7	15.2	14.6	9.8	885	518	157	3,214,615	5,037,317	20,268	19,694
12	Mt.....	876,952	855,876	1,117,708	-21.5	17.3	20.2	26.9	4.50	4.03	4.79	285.3	285.8	171.7	27.9	27.0	16.5	1,860	1,248	401	858,602	1,101,202	18,350	16,506
13	Pac.....	1,128,577	1,049,538	1,269,579	-11.1	7.8	8.0	13.0	4.23	3.72	4.60	65.8	68.2	50.2	13.7	14.4	10.2	2,131	1,900	524	1,070,237	1,227,122	58,340	42,457
	N.E.																							
14	Maine...	132,291	158,564	176,273	-25.0	14.5	20.0	20.8	4.36	3.76	4.52	31.6	29.1	24.0	7.0	8.3	6.5	949	608	239	121,828	165,450	10,463	10,823
15	N.H.....	52,834	65,149	70,484	-25.0	9.9	14.5	14.3	3.95	3.47	4.26	32.4	31.0	25.7	5.5	6.7	5.3	880	601	275	47,170	61,649	5,664	8,835
16	Vt.....	81,968	95,275	106,532	-23.1	21.7	29.6	29.7	4.30	3.60	4.52	43.0	41.3	34.4	10.5	12.2	9.6	1,061	737	310	81,132	105,512	836	1,020
17	Mass....	92,249	141,100	147,214	-37.3	2.0	3.4	3.4	4.15	3.81	4.62	18.0	14.7	13.2	4.1	4.1	3.1	1,467	814	425	79,976	94,033	12,273	53,181
18	R.I.....	12,060	15,624	17,308	-30.3	1.5	2.1	2.4	4.64	4.34	5.74	15.8	16.9	12.8	3.3	4.0	2.8	1,334	947	440	10,338	9,793	1,722	7,515
19	Conn....	69,000	90,723	104,810	-34.2	3.4	5.2	6.1	4.42	4.08	4.95	18.4	17.6	14.4	4.5	4.8	3.5	1,758	983	417	62,656	95,625	6,344	9,185
	M.A.																							
20	N.Y.....	590,796	589,724	730,453	-19.1	4.0	4.7	5.4	4.73	3.94	4.77	27.2	29.8	23.5	9.8	11.7	9.0	1,067	854	332	577,654	715,812	13,142	14,641
21	N.J.....	120,327	110,605	143,058	-15.9	2.5	2.7	3.4	4.84	4.22	5.54	14.3	16.4	13.1	6.5	8.3	5.4	1,781	1,498	520	105,300	132,219	15,027	10,839
22	Pa.....	715,590	730,877	914,799	-21.8	6.8	8.1	9.2	4.87	4.26	5.41	19.7	20.6	16.0	7.9	9.0	6.7	763	541	216	705,207	905,168	10,383	9,631
	E.N.C.																							
23	Ohio....	869,865	842,385	1,088,655	-20.1	10.9	12.2	15.8	4.36	3.82	4.66	24.1	26.0	20.1	11.8	12.9	9.0	818	632	233	853,088	1,070,299	16,777	18,356
24	Ind.....	670,518	656,167	816,408	-17.9	17.0	19.1	23.8	4.02	3.73	4.42	29.3	30.5	24.3	16.4	16.6	11.9	1,092	750	266	667,154	812,651	3,364	3,757
25	Ill.....	772,521	759,429	978,907	-21.1	8.9	9.9	12.4	3.96	3.72	4.59	40.1	41.6	31.7	26.4	26.7	18.7	1,763	1,256	424	763,196	968,103	9,325	10,804
26	Mich....	703,127	663,610	870,832	-19.3	11.0	12.1	16.6	4.52	3.79	4.64	24.6	27.7	20.7	11.1	12.8	9.0	674	552	204	694,742	860,202	8,385	10,630
27	Wis.....	732,598	719,913	882,938	-17.0	21.3	24.4	28.1	4.35	4.05	4.73	31.7	32.8	25.9	13.8	14.6	11.1	1,044	845	271	725,234	872,189	7,364	10,749
	W.N.C.																							
28	Minn....	745,666	730,748	914,609	-18.5	25.0	28.8	32.8	4.16	3.87	4.63	44.1	45.4	35.7	26.4	25.4	20.6	1,288	872	329	739,799	905,440	5,867	9,169
29	Iowa....	790,424	792,159	930,810	-15.1	30.2	35.6	36.7	3.89	3.79	4.36	43.3	43.5	36.7	28.5	27.2	21.6	2,069	1,455	551	782,650	916,768	7,774	14,042
30	Mo.....	869,217	855,020	1,125,413	-22.8	22.0	24.6	29.7	3.78	3.52	4.39	40.4	41.3	30.9	14.1	15.1	11.0	828	592	191	863,496	1,118,644	5,721	6,769
31	N.Dak...	254,799	269,779	327,943	-22.3	41.1	51.7	51.1	3.90	3.88	4.43	161.7	152.0	115.7	79.9	77.2	47.4	1,573	1,352	306	254,487	327,498	312	445
32	S.Dak...	254,059	253,899	307,318	-17.3	38.9	46.4	47.8	3.82	3.70	4.24	176.3	169.5	128.4	69.0	65.1	40.0	1,694	1,128	313	253,545	306,670	514	648
33	Nebr....	392,708	403,516	498,220	-21.2	29.6	33.9	37.9	3.66	3.61	4.12	120.9	118.3	95.0	49.4	48.6	34.7	1,985	1,346	385	391,435	495,447	1,273	2,773
34	Kans....	445,448	480,469	606,944	-26.6	23.4	28.6	33.7	3.39	3.40	3.88	109.1	101.1	79.4	48.3	47.5	29.4	1,717	1,256	335	443,739	604,778	1,709	2,166
	S.A.																							
35	Del.....	34,772	37,665	45,974	-24.4	10.9	13.1	17.3	4.67	4.05	5.11	24.5	24.5	19.5	11.2	11.0	8.2	2,192	1,653	353	34,225	45,673	547	301
36	Md.....	185,424	194,169	245,623	-24.5	7.9	9.2	13.5	5.14	4.70	5.83	21.9	21.6	17.1	8.3	9.0	6.6	928	706	224	183,476	243,060	1,948	2,563
37	D.C.....	255	86	227	12.3	(3)	(3)	(3)	9.11	2.15	3.49	5.0	21.6	10.3	1.0	10.1	4.5	2,234	6,838	2,255	.....	.....	255	227
38	Va.....	735,236	801,803	986,447	-25.5	22.2	26.1	36.8	4.87	4.63	5.64	21.2	20.4	16.7	4.5	4.9	3.9	421	309	110	731,961	983,359	3,275	3,088
39	W.Va....	412,927	430,596	532,615	-22.5	20.6	25.2	28.0	5.07	4.41	5.36	19.9	20.3	16.7	3.0	3.5	2.9	199	147	57	410,922	531,452	2,005	1,163
40	N.C.....	1,380,805	1,311,223	1,659,477	-16.8	34.0	37.3	46.5	4.79	4.56	5.96	14.0	14.2	11.4	4.2	4.7	3.7	403	373	120	1,376,560	1,656,501	4,245	2,976
41	S.C.....	703,722	682,663	916,611	-23.2	33.2	35.8	48.2	5.05	4.62	6.66	16.9	16.1	12.3	5.6	6.1	4.7	303	281	95	700,611	913,312	3,111	3,299
42	Ga.....	967,182	1,015,444	1,367,627	-29.3	28.1	32.1	43.8	4.88	4.50	6.33	26.6	23.3	17.3	7.3	7.7	6.4	388	298	89	962,435	1,363,966	4,747	3,661
43	Fla.....	237,612	244,336	305,240	-22.2	8.6	10.1	16.1	4.17	4.00	4.90	69.6	53.5	27.3	7.3	7.4	5.5	1,425	983	264	232,806	300,883	4,806	4,357
	E.S.C.																							
44	Ky.....	977,438	973,328	1,261,040	-22.5	33.2	37.7	44.3	4.47	4.08	4.99	19.9	20.3	16.1	5.2	5.5	4.2	427	347	102	974,170	1,257,899	3,268	3,141
45	Tenn....	1,021,160	981,501	1,275,582	-19.9	31.0	34.1	43.7	4.41	4.19	5.15	18.2	18.1	14.5	5.5	6.0	4.8	333	251	84	1,016,204	1,271,944	4,956	3,638
46	Ala.....	966,359	1,000,657	1,343,080	-28.0	31.6	35.6	47.4	4.57	4.48	5.80	21.6	19.1	14.3	5.9	6.2	5.3	284	213	57	960,493	1,338,664	5,866	4,416
47	Miss....	1,100,369	1,050,444	1,403,142	-21.6	50.5	51.1	64.3	4.38	3.99	4.82	18.8	18.7	13.7	5.6	6.2	5.0	309	271	82	1,097,207	1,399,884	3,162	3,258
	W.S.C.																							
48	Ark.....	804,662	782,520	1,113,102	-27.7	42.1	44.8	57.1	4.41	3.94	5.14	23.5	22.3	16.2	7.4	7.7	5.9	488	343	106	801,827	1,111,007	2,835	2,095
49	La.....	571,421	594,127	853,949	-33.1	21.3	24.4	36.1	4.60	4.60	5.69	19.6	16.9	11.7	5.5	5.9	4.7	430	299	106	567,455	850,382	3,966	3,567
50	Okla....	555,197	639,948	930,412	-40.3	24.9	31.1	39.8	3.90	3.88	5.18	64.9	56.5	37.4	21.4	22.0	13.7	848	576	157	553,066	926,741	2,131	3,671
51	Tex.....	1,303,603	1,487,829	2,159,548	-39.6	16.9	21.8	33.7	3.93	3.86	5.17	111.5	95.0	63.8	21.6	18.5	12.1	1,345	672	203	1,292,267	2,149,187	11,336	10,361
	Mt.																							
52	Mont....	136,188	134,551	176,054	-22.6	23.0	29.1	31.5	3.88	3.56	4.21	435.0	436.9	263.8	55.6	55.3	32.6	2,049	1,655	478	135,939	175,707	249	347
53	Idaho...	167,428	162,194	202,582	-17.4	28.4	31.9	38.6	4.16	3.91	4.64	79.0	77.1	50.8	21.8	21.2	14.5	1,678	1,324	414	164,960	200,016	2,468	2,566
54	Wyo.....	57,032	53,424	72,892	-21.8	19.6	21.9	29.1	4.52	4.09	4.85	603.5	619.9	384.5	33.3	34.5	21.1	2,136	1,552	630	56,704	72,674	328	218
55	Colo....	199,727	192,320	252,863	-21.0	15.1	17.2	22.5	4.38	4.04	4.92	190.0	188.3	124.7	34.5	31.4	18.9	2,135	1,303	402	198,181	251,692	1,546	1,171
56	N.Mex...	133,792	134,251	178,349	-25.0	19.6	24.9	33.5	5.67	4.52	5.23	355.2	369.5	217.9	14.2	14.6	8.8	1,157	611	239	131,823	177,114	1,969	1,235
57	Ariz....	78,725	64,928	114,448	-31.2	10.5	10.8	22.9	7.56	4.94	6.20	507.0	583.1	224.1	11.2	10.0	4.6	2,590	1,469	345	76,914	114,022	1,811	426
58	Utah....	90,341	99,989	104,658	-13.7	13.1	16.3	19.0	3.74	3.80	4.12	120.3	103.1	69.8	14.2	12.5	9.2	1,442	966	381	80,620	94,352	9,721	10,306
59	Nev.....	13,719	14,219	15,862	-13.5	8.6	9.6	14.4	4.41	4.15	4.44	514.9	434.5	238.6	30.7	34.2	27.5	2,479	1,640	709	13,461	15,625	258	237
	Pac.																							
60	Wash....	279,948	289,467	340,402	-17.8	11.8	12.7	19.6	4.01	3.62	4.17	62.0	57.8	44.6	15.1	14.8	10.5	1,305	1,225	345	273,771	335,450	6,177	4,952
61	Oreg....	231,262	221,399	258,751	-10.6	15.2	17.1	23.7	3.87	3.51	4.18	87.9	89.2	69.5	13.9	14.8	10.9	1,289	1,081	381	228,235	256,283	3,027	2,468
62	Calif...	617,367	538,672	670,426	-7.9	5.8	5.7	9.7	4.50	3.88	5.05	59.3	65.1	45.5	12.9	14.0	9.7	2,822	2,599	674	568,231	635,389	49,136	35,037

[1] Data not strictly comparable. See text. [2] Figures for total population are estimates, excluding members of armed services overseas. [3] 0.05 percent or less.

CHAPTER II
AGE, RESIDENCE, YEARS ON FARM, WORK OFF FARM

CONTENTS

	Page
Introduction	69
Sources of data	69
Presentation of statistics	69
Other published data	69
DEFINITIONS AND EXPLANATIONS	
Comparability of data for 1950 and prior censuses affected by changes in definition of a farm	69
DEFINITIONS AND EXPLANATIONS—Continued	
Farm operators	70
Age of operator	70
Residence of farm operator	70
Years on farm (year began operation of present farm)	71
Off-farm work	74
Other income	75

CHARTS

	Page
Age of farm operators—Number of operators reporting, by tenure, for the United States: 1910 to 1950	70
Percent of farm operators on present farms 1 year or less, by tenure: 1910 to 1950	73
Years on farm—Number of operators reporting, by tenure, for the United States: 1910 to 1950	74
Number of farm operators reporting work off their farms by number of days, by tenure, for the United States: Censuses of 1935 to 1950	74

MAPS

	Page
Percent of farm operators 65 years of age and over, April 1, 1950	75
Farm operators on their farms less than 1 year, number, April 1, 1950	76
Farm operators beginning operation of present farm in June, 1949 to November, 1949, number, April 1, 1950	76
Farm operators beginning operation of present farm in December, 1949 and January, 1950, number, April 1, 1950	76
Farm operators beginning operation of present farm in February, 1950, March, 1950, April, 1949, and May, 1949; number, April 1, 1950	76
Farm operators with other income of family exceeding value of agricultural products sold: Census of 1950	76
Farm operators 65 years of age and over—increase and decrease in number, April 1, 1940-April 1, 1950	76
Farm operators working off their farms 100 days or more—increase and decrease, in number, 1944-1949	76
Farm operators working off their farms 100 days or more—increase and decrease, in number, 1939-1949	76
Percent of farm operators reporting residence off their farms, April 1, 1950	77
Average year of occupancy for all farm operators, April 1, 1950	77
Average number of years on present farm for full-owner operators, April 1, 1950	78
Average number of years on present farm for part-owner operators, April 1, 1950	78
Average number of years on present farm for tenant operators, April 1, 1950	79
Farm operators on their present farms less than 1 year as a percent of all farm operators, April 1, 1950	79
Farm operators beginning operation in June, 1949 to November, 1949 as a percent of all farm operators on their present farm April, 1949 to March, 1950: Census of 1950	80
Farm operators beginning operation in December, 1949 and January, 1950 as a percent of all farm operators on their present farm April, 1949 to March, 1950: Census of 1950	80
Farm operators beginning operation in February, 1950, March, 1950, April, 1949, and May, 1949 as a percent of all farm operators on their present farm April, 1949 to March, 1950: Census of 1950	81
Farm operators on their present farms 1 to 4 years as a percent of all farm operators, April 1, 1950	81
Farm operators on their present farms 5 to 9 years as a percent of all farm operators, April 1, 1950	82
Farm operators on their present farms 10 years or more as a percent of all farm operators, April 1, 1950	82
Percent of all farm operators working off their farms in 1949	83
Percent of all farm operators working 100 or more days off their farms, 1949	83

TABLES FOR THE UNITED STATES

Table—	Page
1.—Farm operators reporting residence on or off farm, for specified counties: 1950 and 1940	71
2.—Years on farm as classified for each census, with the number of operators in each classification: 1910 to 1950	72
3.—Farm operators on present farm 1 year or less, by month of occupancy, for the United States: 1950	73
4.—Residence of farm operators, 1950, 1945, and 1940; off-farm work by farm operators, 1929 to 1949; and other income, 1949; for the United States	74
5.—Farm operators in each tenure, by age, for the United States: 1890 to 1950	84
6.—Farm operators in each color and tenure, by age, for the South: 1890 to 1950	86
7.—Operators of commercial and other farms in each tenure, by age, for the United States, the North, and the West, and in each color and tenure for the South: 1950	90
8.—Residence of farm operators, by tenure, for the United States: 1950, 1945, and 1940	96
9.—Residence of farm operators, by color and tenure, for the South: 1950, 1945, and 1940	96
10.—Residence of operators of commercial and other farms, by tenure, for the United States, the North, and the West, and by color and tenure for the South: 1950	97
11.—Farm operators in each tenure, by years on present farm, with percent distribution, for the United States: 1910 to 1950	99
12.—Farm operators in each color and tenure, by years on present farm, with percent distribution, for the South: 1910 to 1950	100
13.—Operators of commercial and other farms in each tenure, by years on present farm, with percent distribution, for the United States, the North, and the West, and in each color and tenure for the South: 1950	103
14.—Off-farm work by farm operators, for the United States: 1929 to 1949	106
15.—Off-farm work by farm operators, by tenure, for the United States: 1934 to 1949	106
16.—Off-farm work by farm operators, by color and tenure, for the South: 1934 to 1949	107
17.—Off-farm work by operators of commercial and other farms, and other income, by tenure of operator, for the United States, the North, and the West, and by color and tenure of operator for the South: 1949	109

TABLES FOR GEOGRAPHIC REGIONS, DIVISIONS, AND STATES

Table—	Page
18.—Farm operators, by age, by divisions and States: 1950, 1945, and 1940	113
19.—Farm operators in each tenure (color and tenure for the South), by age, by divisions and States: 1950	116
20.—Residence of farm operators, by divisions and States: 1950, 1945, and 1940	140
21.—Residence of farm operators, by tenure (color and tenure for the South), by divisions and States: 1950	142
22.—Farm operators, by years on present farm, by divisions and States: 1950, 1945, and 1940	152
23.—Farm operators in each tenure (color and tenure for the South), by years on present farm, by divisions and States: 1950	154
24.—Farm operators, by year of occupancy of present farm, by divisions and States: Census of 1950	174
25.—Farm operators on present farm 1 year or less, by month of occupancy, by divisions and States: Census of 1950	176
26.—Off-farm work by farm operators, 1929 to 1949; and other income, 1949; by divisions and States	178
27.—Off-farm work and other income, by tenure of operator, by divisions and States: 1949	180

CHAPTER II.—AGE, RESIDENCE, YEARS ON FARM, WORK OFF FARM

Introduction.—This chapter presents statistics relating to operators of farms. The figures are shown for operators for classifications based upon the following characteristics: age; place of residence (whether on or off the farm operated); number of years on their present farms, and, for those who reported a recent date, the month they began to operate their present farms; number of days worked off their farms during the year preceding the census date; and whether other income of the operator and his family exceeded the total value of agricultural products sold. The usefulness of these data has been increased by a further classification by color and tenure of the operator.

Sources of data.—The data presented are from the 1950 Census of Agriculture with comparative data from earlier censuses. While inquiries relating to these subjects were asked of all farm operators in 1950, the greater part of the data was tabulated for only a sample consisting of approximately 20 percent of the farm operators. All 1950 data relating to age of operator and to year and month of occupancy (or years on farm) represent estimates based on tabulations for a sample. In some of the tables, the 1950 data for residence of operator, off-farm work, and income other than that from the farm operated are based on tabulations for all farms, while in other tables, they represent estimates based on tabulations for a sample of the farm operators. All the 1950 data presented by color and tenure of operator are estimates based on tabulations for a sample of farm operators. Estimates based on tabulations for a sample are subject to sampling errors. The estimates based on a sample are not in exact agreement with the totals secured from tabulations for all farm operators. Tables giving reliability of estimates, based on a tabulation for a sample of farm operators, are given in the Introduction to this volume. The Introduction also presents a description of the procedures used in the enumeration and processing of the statistics and of the sampling plan used in 1950.

The 1945 data by tenure of operator, presented herein, are also based on a tabulation for a sample consisting of approximately 5 percent of the farm operators for that year. Other 1945 data and all data for earlier years represent a tabulation of the reports for all farms. All tables which include estimates based on tabulations for a sample of the farm operators have a headnote indicating which of the figures are estimates based on the sample.

Presentation of statistics.—The statistics are presented as totals for the continental United States, for 3 major regions, for 9 geographic divisions, and for each of the 48 States and the District of Columbia. An outline map showing the States and the geographic divisions and regions for which totals are presented appears in the Introduction to this volume.

Comparable data from earlier censuses provide a measure of the changes that have occurred from census to census. Most of the available comparative data are shown for the United States. Historical data for regions, divisions, and States are shown only for selected census years. In presenting statistics for earlier census years, headnotes, footnotes, and the wording of the stub or of the column headings are used to indicate any significant lack of comparability which may have resulted from changes in the wording of the inquiries, in the instructions or definitions, or in the procedures used in collecting and compiling the data. The text discussion for the various items gives further information as to comparability of the data.

Data are presented for all items by tenure of operator for the United States and the Northern and Western States, and by color and tenure of operator for the Southern States.

The tabular presentation is supplemented by maps and charts.

Other published data.—Data for counties, based on a complete tabulation for all farms, are presented for residence of operator, for off-farm work, and for other income in Volume I, Counties and State Economic Areas, of the 1950 Census of Agriculture reports.

Data for State economic areas (groups of counties within the State having similar agricultural, demographic, climatic, physiographic, and cultural characteristics) are also given in Volume I for age of operator, residence of operator, years on farm, off-farm work, and other income. These data are shown by size of farm, and for commercial farms, by tenure of operator, by economic class of farm, and by type of farm.

In Volume II, data for all of these items are shown for the United States by size of farm in chapter X, by tenure of operator for commercial farms in chapter XI, by economic class of farm in chapter XII, and by type of farm in chapter XIII. These four chapters also contain data for some of these items for regions, divisions, and States.

DEFINITIONS AND EXPLANATIONS

Definitions having a general application, such as those for "a farm," "farms reporting," and "operators reporting," and factors influencing the reliability of the data are discussed in the Introduction to this volume and will not be considered in this chapter, unless of particular significance in regard to the subject under consideration.

Comparability of data for 1950 and prior censuses affected by changes in definition of a farm.—Some of the differences between the figures for 1950 and those for prior censuses may be the result of the change in the definition of a farm rather than actual changes. (See the Introduction to this volume for a discussion of the effect of the change in the definition of a farm upon the number of farms.) Some places with limited agricultural production which were counted as farms in censuses prior to 1950 were excluded in 1950. The reduction in the number of farms because of the change in the definition of a farm results in an overstatement of the changes from the 1945 or the 1940 Census, in the age of operator and an understatement for the percentage reporting days of work off the farm.

Farm operators.—A "farm operator" is a person who operates a farm either performing the labor himself or directly supervising it. He may be an owner, a hired manager, or a tenant. If he rents land to others or has land cropped for him by others, he is listed as the operator of only the acreage which he retains. In the case of a partnership, the characteristics were tabulated for one member only. The number of farm operators is considered the same as the number of farms.

Age of operator.—Farm operators were classified by age into six groups. The average age of farm operators was calculated by dividing the total of the ages of all operators reporting age by the number of operators reporting.

A distribution of farm operators by age and by color and tenure has been made for each decennial census, beginning with 1910 and for the middecennial Census of 1945. No information on age of operator was obtained in the Censuses of 1925 and 1935. The Census of Population for 1890 and for 1900 included a classification of occupants of farm homes by age groups. Although these data for earlier censuses are on a slightly different basis, the relative age distribution in each tenure class is fairly comparable with those for other censuses.

In 1950, farm operators in the United States were, on the average, 48.3 years of age. This was 0.4 year less than the average age in 1945 when many of the younger men, who otherwise might have been engaged in agriculture, were in the armed services. The proportion of farm operators under 45 years of age increased from 40.1 percent of the total in 1945 to 42.4 percent in 1950. There was very little change in the proportion of farm operators 55 years old and over. Some of the changes in the age distribution of farm operators may be the result of decreases in the number of farms. Because of the change in the definition of a farm, a considerable number of farms on which agricultural production was limited were excluded from the count of farms in 1950. Operators of farms with limited agricultural production are slightly older than operators of farms with greater agricultural production.

Residence of farm operator.—Farm operators were classified by residence on the basis of whether or not they lived on the farm operated. The inquiry in 1950 was, "Do you live on this place? . . . . . ☐ No ☐ Yes." Some of those not living on the farm operated may have been living on other farms. When a farm operator rented land from others, or worked land on shares for others, and had the use of a dwelling as part of the rental arrangement, the enumerator's instructions were to consider the dwelling a part of the farm operated. The dwelling assigned might have been on a tract other than that assigned for crops. Since some operators live on their farms only a portion of the year, comparability of the figures for various censuses may be influenced to some extent by the date of the enumeration.

Operators often live nearby going to their farms day by day. Some operators live in nearby villages and operate their farms from the dwelling in the village. These operators were considered as living on their farms if there were also some agricultural operations carried on at the residence. In Utah, where many farm operators live in villages and operate farms outside the villages, nearly one-fifth (19.4 percent) of the operators of farms were reported as not residing on their farms. Farm activities in some areas are restricted to short, but rather definite periods, especially for such crops as wheat and other small grains. In such cases, the operator may live at a distance from his land, being on his farm only during the planting and harvesting periods.

Data as to residence of the farm operator have been obtained only for three censuses, namely, 1950, 1945, and 1940.

AGE OF FARM OPERATORS—NUMBER OF OPERATORS REPORTING, BY TENURE, FOR THE UNITED STATES: 1910 TO 1950

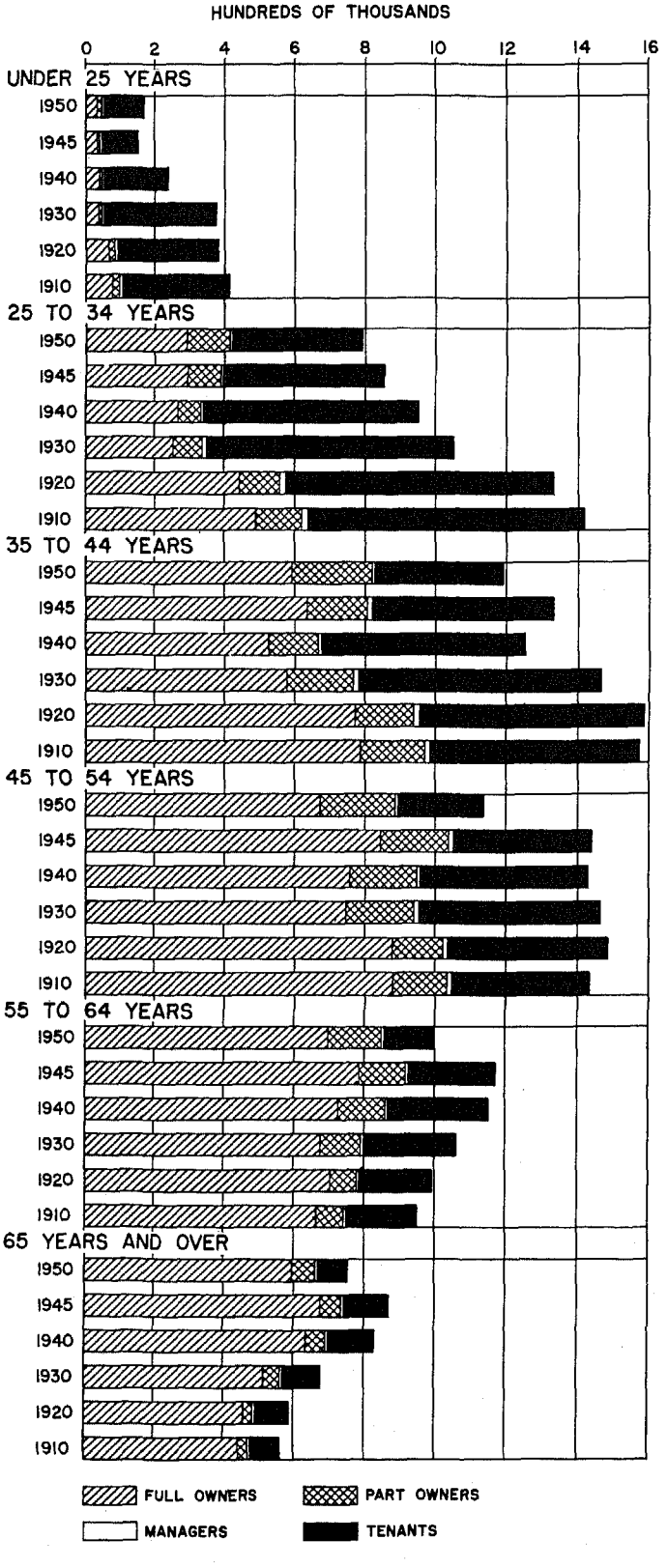

Table 1.—FARM OPERATORS REPORTING RESIDENCE ON OR OFF FARM, FOR SPECIFIED COUNTIES: 1950 AND 1940

[See text for method of selection of counties]

State, county, and type of agriculture	All farm operators (number)		Operators residing on farm operated (number)		Operators not residing on farm operated				Operators not reporting residence (number)	
					Number		Percent of operators reporting residence			
	1950	1945	1950	1945	1950	1945	1950	1945	1950	1945
CASH-GRAIN COUNTIES										
Colorado:										
Baca	999	825	731	675	248	146	25.3	17.8	20	4
Kiowa	493	382	316	355	166	22	34.4	5.8	11	5
Kansas:										
Finney	739	914	527	626	199	257	27.4	29.1	13	31
Meade	635	626	476	511	155	113	24.6	18.1	4	2
Thomas	755	703	537	579	191	106	26.2	15.5	27	18
Montana:										
Sheridan	981	1,113	731	918	234	175	24.2	16.0	16	20
North Dakota:										
Burke	987	1,078	752	889	211	181	21.9	16.9	24	8
Oklahoma:										
Cimarron	616	560	421	482	177	71	29.6	12.8	18	7
Texas	1,260	1,305	931	1,013	316	194	25.3	16.1	13	98
Texas:										
Deaf Smith	721	830	518	763	189	63	26.7	7.6	14	4
CASH-GRAIN AND COTTON COUNTY										
Oklahoma:										
Tillman	1,724	2,081	1,314	1,748	382	330	22.5	15.9	28	3
LIVESTOCK COUNTY										
Texas:										
Mason	743	708	583	609	154	98	20.9	13.9	6	1
VEGETABLE COUNTY										
Florida:										
Palm Beach	851	1,139	566	731	267	397	32.1	35.2	18	11
CITRUS COUNTIES										
California:										
Colusa	813	894	630	676	176	213	21.8	24.0	7	5
Imperial	2,131	2,932	1,556	2,016	529	911	25.4	31.1	46	5
Orange	5,713	5,621	4,144	3,957	1,461	1,640	26.1	29.3	108	24
Florida:										
Brevard	705	900	497	521	186	377	27.2	42.0	22	2
Lake	1,711	1,663	1,215	1,144	422	506	25.8	30.7	74	13
Orange	1,780	1,919	1,374	1,470	333	426	19.5	22.5	73	23
Polk	3,256	3,794	2,343	2,572	719	1,102	23.5	30.0	194	120
St. Lucie	515	549	345	189	157	357	31.3	65.4	13	3
COTTON COUNTIES										
Texas:										
Duval	711	844	476	736	178	107	27.2	12.7	57	1
Hidalgo	5,314	5,616	3,813	3,481	1,176	2,060	23.6	37.2	325	75
Starr	1,233	1,165	706	1,081	272	83	27.8	7.1	255	1
Webb	327	282	149	135	168	146	53.0	52.0	10	1
Willacy	946	1,052	704	881	196	167	21.8	15.9	46	4
LIVESTOCK, PART-TIME, AND RESIDENTIAL COUNTIES										
Utah:										
Iron	510	521	279	209	212	308	43.2	59.6	19	4
Juab	349	409	105	147	196	259	65.1	63.8	48	3
Millard	1,133	1,027	494	640	599	372	54.8	36.8	40	15
Sanpete	1,570	1,590	826	859	646	724	43.9	45.7	98	7
Sevier	936	897	669	455	227	413	25.3	47.6	40	29

Table 1 presents data for the residence of farm operators for counties with 150 or more nonresident farm operators, provided these represented 20 percent or more of all operators in the county. These counties have been grouped according to the dominant type or types of farms operated by nonresident operators.

Years on present farm (year began operation of present farm).—The data for years on present farm reflect the stability of operators on particular farms. It should be noted that the number of years does not refer to the total years of farm experience. For a farm operator who moved from another farm, the years on his present farm represent only a part of his experience as a farmer. Likewise, a son who succeeds his father as operator of a particular farm may have had considerable previous farm experience.

Data relating to years on present farm were secured on the basis of the inquiry, "When did you begin to operate this place? ---------- ----------." The data obtained from this inquiry (Month) (Year) are presented under two headings, as follows: (*a*) operators by years on present farm, and (*b*) operators by year began operation of present farm. When the data are presented in terms of the replies to the questionnaire inquiry, the term "year of occupancy" or "month of occupancy" is used. For comparison of the data with those for previous censuses, the data are expressed as "years on present farm." The time of year, or the month in which farmers move, is shown for those operators who began to operate their present farms after May 1949, or within a year of the census date.

Information on years on farm has been obtained for each census beginning with 1910. For 1945, 1940, and 1935, the inquiry called only for the year of occupancy. For 1930 and 1925, as for 1950, the inquiry called for the month as well as the year of occupancy. For the 1920 and 1910 Censuses, the schedule inquiry, instead of asking for the year of occupancy of the farm operator, asked for the number of years and months the operator had operated that particular farm.

According to the 1950 Census, 9.3 percent of the farm operators had occupied their present farms 1 year or less. This percentage ranged from 4.1 percent in Maine to 16.2 percent in Georgia. This group includes all farm operators reporting up to 1 year on present farms preceding the date of the census. Thus, for 1950, the operators reporting year and month of occupancy as April 1949 or later are included. The 1-year-or-less group includes somewhat more than a 1-year period because those operators who reported April 1950 or later as the date they began operating their present farms are also included. For the United States, the number of operators reporting an occupancy date of April 1950 or later was 15,025, or 3.2 percent of those reporting 1 year or less. The 1950 census date, April 1, is an important moving date in several areas. An additional 18,670 operators, who reported 1950 as the year of occupancy, did not specify the month. Enumerators were to be assigned areas that they could enumerate completely in 30 days from the census date. However, in some cases, because of adverse weather, bad roads, and other conditions, a longer period was required for the enumeration. Tending to offset the somewhat longer period than 1 year, caused by the inclusion, in the 1-year-or-less group, of those operators reporting April 1950 or later, were operators who moved sometime between April and December 1949 who reported the year but not the month of occupancy.

For 1945, 1935, and 1925, for which years the census date was January 1, the calendar year preceding the census date provides a 1-year-or-less group reasonably comparable with the 1950 1-year-or-less group. However, January 1 is a more prevalent moving date for farm operators than April 1. For the 1950 Census, 154,123 of the farm operators who began operating their

Table 2.—YEARS ON FARM AS CLASSIFIED FOR EACH CENSUS, WITH THE NUMBER OF OPERATORS IN EACH CLASSIFICATION: 1910 TO 1950

[Each period includes the entire time up to the next period following. Data for 1950 are based on reports for only a sample of farms. See text]

Census date	Item	Years on farm, based on calendar years from census date															
		Less than 5 years					5 to 9 years					10 to 14 years					15 years and over
		Less than 1 year[1]	1 year	2 years	3 years	4 years											
Apr. 1, 1950	Year of occupancy	1950	1949	1948	1947	1946	1945	1944	1943	1942	1941	1940	1939	1938	1937	1936	1935 and earlier
	Operators reporting	271,150	200,170	380,204	377,863	376,812	1,011,185					636,542					1,554,745
	Percent of operators reporting	5.4	4.0	7.5	7.5	7.4	20.0					12.6					30.7
		471,320	449,529														
		9.3	8.9														
	Years and months from census date	1 yr. or less.	3 to 15 mo.	15 to 27 mo.	27 to 39 mo.	39 to 51 mo.	4 yr. 3 mo. to 9 yr. 3 mo.					9 yr. 3 mo. to 14 yr. 3 mo.					14 yr. 3 mo. and over.
		1,855,558															
		36.7															
Jan. 1, 1945	Year of occupancy	1945	1944	1943	1942	1941	1940	1939	1938	1937	1936	1935	1934	1933	1932	1931	1930	1929 and earlier
	Operators reporting	901,705	425,098	384,666	311,466	404,166	955,527					609,496					1,727,927
	Percent of operators reporting	15.7	7.4	6.7	5.4	7.1	16.7					10.6					30.2
	Years and months from census date	1 yr. or less.	1 to 2 yr.	2 to 3 yr.	3 to 4 yr.	4 to 5 yr.	5 to 10 yr.					10 to 15 yr.					15 yr. and over.
		2,427,101															
		42.4															
Apr. 1, 1940	Year of occupancy	1940	1939	1938	1937	1936	1935	1934	1933	1932	1931	1930	1929	1928	1927	1926	1925 and earlier	
	Operators reporting	441,830	556,506	449,568	381,145	318,094	943,401					685,728					1,828,775	
	Percent of operators reporting	7.9	9.9	8.0	6.8	5.7	16.8					12.2					32.6	
	Years and months from census date	3 mo. or less.	3 to 15 mo.	15 to 27 mo.	27 to 39 mo.	39 to 51 mo.	4 yr. 3 mo. to 9 yr. 3 mo.					9 yr. 3 mo. to 14 yr. 3 mo.					14 yr. 3 mo. and over.	
		2,147,143																
		38.3																
Jan. 1, 1935	Year of occupancy	1935	1934	1933	1932	1931	1930	1929	1928	1927	1926	1925	1924	1923	1922	1921	1920	1919 and earlier
	Operators reporting	1,197,204	521,572	445,805	348,027	396,566	1,080,447					781,973					1,905,648	
	Percent of operators reporting	17.9	7.8	6.7	5.2	5.9	16.2					11.7					28.5	
	Years and months from census date	1 yr. or less.	1 to 2 yr.	2 to 3 yr.	3 to 4 yr.	4 to 5 yr.	5 to 10 yr.					10 to 15 yr.					15 yr. and over.	
		2,909,174																
		43.6																
Apr. 1, 1930	Year of occupancy	1930	1929	1928	1927	1926	1925	1924	1923	1922	1921	1920	1919	1918	1917	1916	1915 and earlier	
	Operators reporting	706,691	298,520	1,013,354			937,717					795,803					1,596,159	
	Percent of operators reporting	11.7	4.9	16.8			15.5					13.2					26.4	
		1,005,211	688,568															
		16.7	11.4															
	Years and months from census date	1 yr. or less.	1 to 2 yr.	2 yr. to 4 yr. 3 mo.			4 yr. 3 mo. to 9 yr. 3 mo.					9 yr. 3 mo. to 14 yr. 3 mo.					14 yr. 3 mo. and over.	
		2,707,133																
		44.8																
Jan. 1, 1925	Year of occupancy	1925	1924	1923	1922	1921	1920	1919	1918	1917	1916	1915	1914	1913	1912	1911	1910	1909 and earlier
	Operators reporting	1,150,056	539,034	443,571	366,859	485,040	539,342		342,462		333,487	529,741						1,488,887
	Percent of operators reporting	18.5	8.7	7.1	5.9	7.8	8.7		5.5		5.4	8.5						23.9
	Years and months from census date	1 yr. or less.	1 to 2 yr.	2 to 3 yr.	3 to 4 yr.	4 to 5 yr.	5 to 7 yr.		7 to 9 yr.		9 to 11 yr.	11 to 15 yr.						15 yr. and over.
		2,984,560					1,215,291											
		48.0					19.5											
Jan. 1, 1920	Year of occupancy[2]	1919	1918	1917	1916	1915	1914	1913	1912	1911	1910	1909	1908	1907	1906	1905	1904 and earlier	
	Operators reporting	660,713	898,019	1,397,958			1,086,458					2,184,391						
	Percent of operators reporting	10.6	14.4	22.4			17.4					35.1						
	Years and months from census date	1 yr. or less.	1 to 2 yr.	2 to 5 yr.			5 to 10 yr.					10 yr. and over.						
		2,956,690																
		47.5																
Apr. 15, 1910	Year of occupancy[2]	1910	1909	1908	1907	1906	1905	1904	1903	1902	1901	1900	1899	1898	1897	1896	1895 and earlier	
	Operators reporting	1,000,293	627,860	1,371,607			992,468					1,802,540						
	Percent of operators reporting	17.3	10.8	23.7			17.1					31.1						
	Years and months from census date	1 yr. or less.	1 to 2 yr.	2 to 5 yr.			5 to 10 yr.					10 yr. and over.						
		2,999,760																
		51.8																

[1] Includes some farm operators moving after the census date. The 1950 Census figure includes 15,025 operators reporting April 1950 or later; the 1945 Census figure includes 238,210 operators reporting 1945. See text.

[2] Based on number of years and months on farm as operator.

farms within a year preceding the census date had moved in January, as compared with 31,126 who had moved in April. Comparability of the 1945 data with those of other years is somewhat affected by the delayed enumeration that year caused by wartime conditions. In 1945, the average date of enumeration was "March 16 to March 31," or 2½ to 3 months after the census date. In 1950, the average date of enumeration was "April 15 to April 28," or approximately 3 weeks after the census date. In 1945, the number of farm operators who reported that they began to operate their farms on the census date or later was 238,210 as compared with 15,025 in 1950. The 1930 figure for operators on present farms 1 year or less, like the 1950 figure, represented those operators reporting a date of occupancy of April 1929 or later.

PERCENT OF FARM OPERATORS ON PRESENT FARMS 1 YEAR OR LESS, BY TENURE: 1910 TO 1950

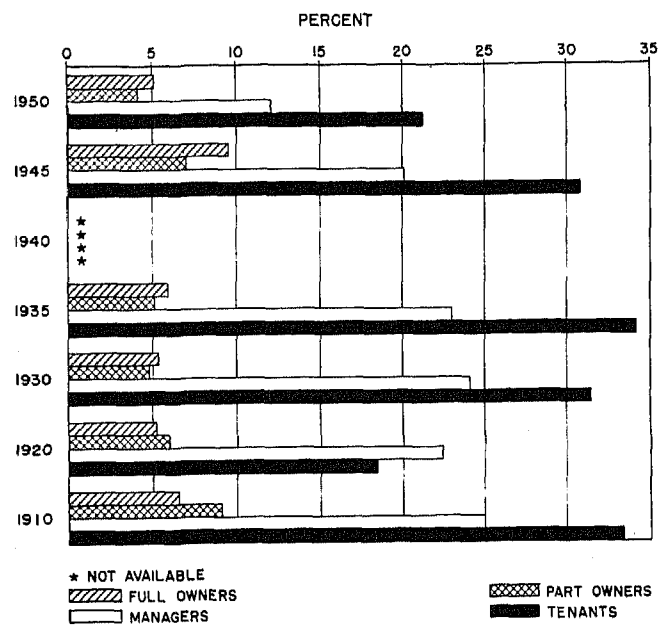

More than one-third (36.7 percent) of the operators in 1950 had occupied their present farms less than 5 years. In Georgia and Mississippi, where the proportion of tenancy is high (42.8 and 51.6 percent, respectively), nearly one-half (48.0 and 47.6 percent) of the farm operators had operated their present farms less than 5 years. The less-than-5-year group for 1950 includes all operators who reported 1946 or later as the year they began operation of their present farms. Thus, this group covers a period up to 51 months preceding the census date. To represent more accurately a complete 5-year period, it would have been necessary to include, in the 1950 figure, operators who reported any date from April to December 1945 as the date when they began to operate their present farms. However, since most farm operators move during the first 3 months of the year, the omission of those operators moving in the last 9 months of the calendar year is not as serious as it might appear. Of the operators who began operating their farms during the 12-month period preceding the census date in 1950, and who reported the month of occupancy, 54.3 percent moved during January, February, or March.

Farm operators in 1950 who had been on their present farms 5 to 9 years accounted for 20.0 percent of those reporting year of occupancy; those on their present farms 10 to 14 years accounted for 12.6 percent; and those on their present farms 15 years or more accounted for 30.7 percent. The 5-to-9-year group includes those who reported 1941 to 1945, or a period of occupancy of from

Table 3.—Farm Operators on Present Farm 1 Year or Less, by Month of Occupancy, for the United States: 1950

[Data are based on reports for only a sample of farms. See text. Figures for divisions and States in table 25]

Month	Operators reporting	Percent distribution
April 1949 to date of enumeration, total..	471,320	100.0
April 1949	31,126	6.6
May 1949	16,004	3.4
June 1949	11,413	2.4
July 1949	10,740	2.3
August 1949	12,900	2.7
September 1949	17,818	3.8
October 1949	21,573	4.6
November 1949	31,612	6.7
December 1949	46,984	10.0
January 1950	154,123	32.7
February 1950	24,421	5.2
March 1950	58,911	12.5
April 1950 to date of enumeration	15,025	3.2
1950 with month not reported	18,670	4.0
April 1949 to March 1950	437,625	100.0
June 1949 to November 1949	106,056	24.2
December 1949 to January 1950	201,107	46.0
February 1950, March 1950, April 1949, and May 1949	130,462	29.8

4 years and 3 months up to 9 years and 3 months. The 10-to-14-year group includes those who reported 1936 to 1940, or from 9 years and 3 months up to 14 years and 3 months. The 15-year-or-more group includes those who reported 1935 and earlier, or 14 years and 3 months or over.

For the less-than-5-year, 5-to-9-year, 10-to-14-year, and 15-year-or-more groups, the 1940 and 1930 Census figures are comparable with those for 1950, while those for 1945, 1935, and 1925 represent more accurately the descriptive terms used in the statistical tables to designate these groups.

Differences in length of period or in elapsed time from the census date represented by the various year-on-present-farm groups are shown in table 2. In that table the columns indicate the number of calendar years from the census date. For each census year are shown: (*a*) the year of occupancy represented by each column; (*b*) the exact period included in the classification, expressed as years and months from the census date, as well as an indication of how these periods relate to the calendar years; (*c*) the United States total for each classification; and (*d*) the proportion of all farm operators represented in each classification. The particular column, in which each total is entered, indicates the year-on-farm group in which this particular classification is shown in the tables.

For 1950, the average year of occupancy was 1937 for the United States. This average was calculated by dividing the sum of the years of occupancy by the number of operators reporting. The resulting quotients are shown as whole numbers, all fractions being dropped. For example, if an average was in excess of 1937, but less than 1938, the average year of occupancy is shown as 1937. To obtain the average number of years on present farm, the average year of occupancy was subtracted from the census year. Thus, 1937, the average year of occupancy for farm operators in 1950, represents an average of 13 years on their present farms.

The average year of occupancy and average number of years on present farm were obtained only for the 1950, 1945, and 1940 Censuses. Because of the variation in the census dates, that is, April 1 for 1950 and 1940, and January 1 for 1945, the average number of years on present farm based on a calendar year, is not strictly comparable. For 1950 and 1940, a calculated average of 13 years actually means 12¼ years to 13¼ years on present farm prior to the census date. For 1945, an average of 13 years actually means 13 up to, but not including, 14 years.

YEARS ON FARM—NUMBER OF OPERATORS REPORTING, BY TENURE, FOR THE UNITED STATES: 1910 TO 1950

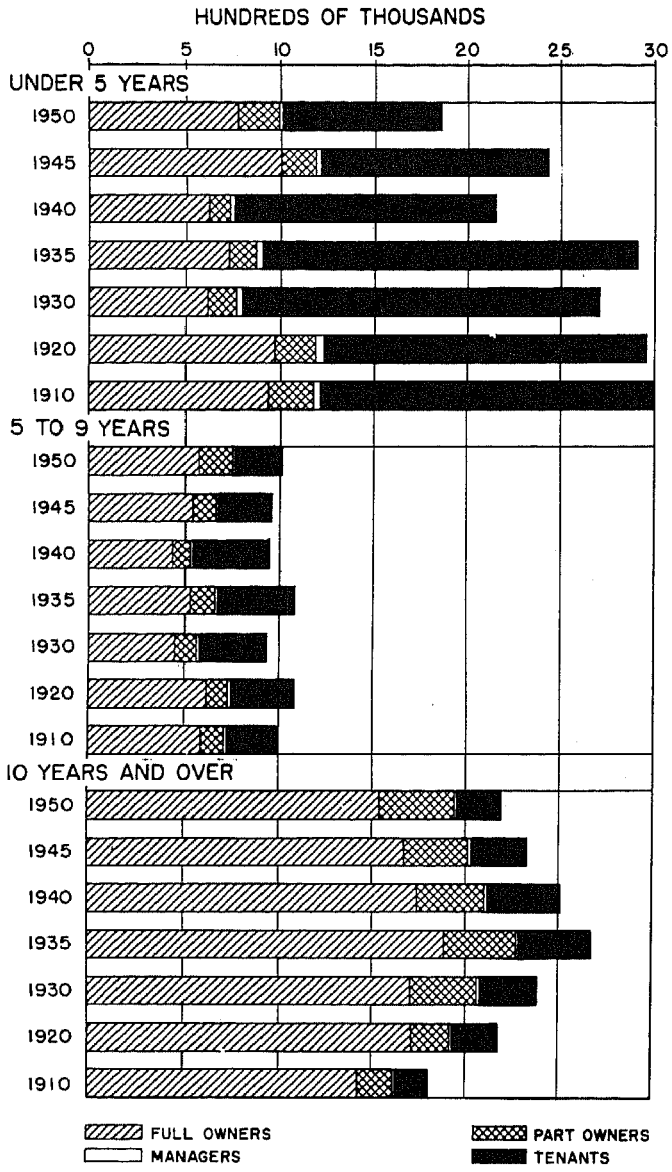

Off-farm work.—Many farm operators supplement their farm incomes with odd or spare-time jobs. They may work on someone else's farm or they may work at nonfarm jobs. They may operate filling stations, tourist camps, or other businesses at the farm, or they may engage in businesses or professions away from their farms. Their nonfarm employment may be secondary or it may represent their principal employment. An increasing number of farmers are finding part- or full-time employment off their farms. Also, many persons employed in cities are living in rural areas and may have sufficient agricultural activities to qualify their places of residence as farms.

The questionnaire for the 1950 Census of Agriculture carried the following inquiry as to how many days each operator worked off his farm in 1949:

How many days did you work last year off your farm? Include work at a nonfarm job, business, profession, or on someone else's farm . . . (*Check one*)

(Do not include exchange work.)

(1) ☐ None
(2) ☐ 1 to 49 days
(3) ☐ 50 to 99 days
(4) ☐ 100 to 199 days
(5) ☐ 200 days or more

Table 4.—Residence Of Farm Operators, 1950, 1945, and 1940; Off-Farm Work by Farm Operators, 1929 to 1949; and Other Income, 1949; for the United States

[Figures for divisions and States in tables 20 and 26]

Item and year		Number of operators	Percent of all operators	Percent of operators reporting as to specified item
All farm operators	1950	5,382,162	100.0	xxxxxxxxxxxx
	1945	5,859,169	100.0	xxxxxxxxxxxx
	1940	6,096,799	100.0	xxxxxxxxxxxx
	1935	6,812,350	100.0	xxxxxxxxxxxx
	1930	6,288,648	100.0	xxxxxxxxxxxx
Residence:				
Reporting residence	1950	5,249,506	97.5	100.0
	1945	5,796,734	98.9	100.0
	1940	5,819,920	95.5	100.0
On farm operated	1950	4,981,330	92.6	94.9
	1945	5,459,841	93.2	94.2
	1940	5,506,322	90.3	94.6
Not on farm operated	1950	268,176	5.0	5.1
	1945	336,893	5.7	5.8
	1940	313,598	5.1	5.4
Not reporting	1950	132,656	2.5	xxxxxxxxxxxx
	1945	62,435	1.1	xxxxxxxxxxxx
	1940	276,879	4.5	xxxxxxxxxxxx
Off-farm work:				
Reporting as to work off their farms[1]	1939	5,622,030	92.2	100.0
	1934	6,632,124	97.4	100.0
Working off their farms, total	1949	2,069,152	38.4	(*)
	1944	1,570,357	26.8	(*)
	1939	1,747,193	28.7	31.1
	1934	2,077,474	30.5	31.3
	1929	1,902,898	30.3	(*)
100 days or more	1949	1,251,235	23.2	(*)
	1944	1,079,054	18.4	(*)
	1939	943,581	15.5	16.8
	1934	760,772	11.2	11.5
	1929	723,269	11.5	(*)
Not working off their farms[1]	1939	3,874,837	63.6	68.9
	1934	4,554,650	66.9	68.7
Not reporting	1939	474,769	7.8	xxxxxxxxxxxx
	1934	180,226	2.6	xxxxxxxxxxxx
Other income:				
Other income of family exceeding value of agricultural products sold	1949	1,553,901	28.9	xxxxxxxxxxxx

*Not available.
[1] For 1949, data for operators not working off their farms available only from the sample (see table 14); for 1944 and 1929 data for operators not working off their farms not available.

NUMBER OF FARM OPERATORS REPORTING WORK OFF THEIR FARMS BY NUMBER OF DAYS, BY TENURE, FOR THE UNITED STATES: CENSUSES OF 1935 TO 1950

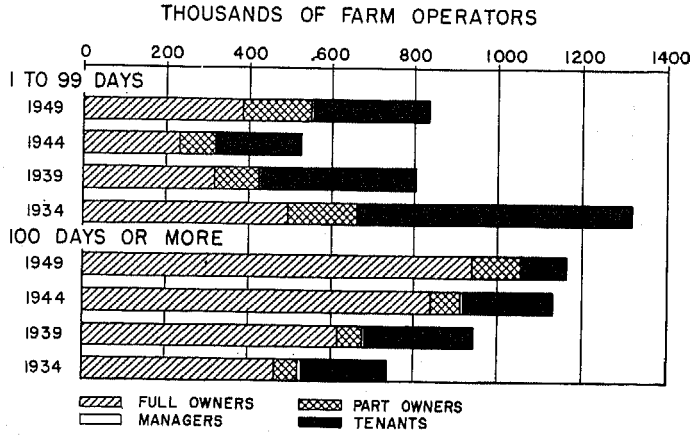

Information on work performed off the farm by farm operators has been obtained for each census beginning with 1930. The wording of the inquiry has varied somewhat for the different censuses. The 1940 schedule, in addition to including an inquiry for the total number of days the operator worked off the farm for pay or income, had two subquestions: (*a*) the number of days spent at farm work not connected with the farm operated, and (*b*) the number of days spent at nonfarm jobs, businesses, or professions. In the 1935 Census, the inquiry specified "work for pay or income not connected with the farm you operate." The 1930 inquiry specified "work for pay at jobs not connected with the farm you operated." In 1945, 1935, and 1930, as in 1950, exchange labor was to be omitted. No reference to exchange labor was made in 1940.

In the 1950, 1940, 1935, and 1930 Censuses, the enumerator was instructed to check the "none" square or write "none" in reply to the inquiry for the number of days worked, if the operator did not work off the farm during the year preceding the census date. In the 1945 Census, no provision was made for recording replies of "none." The replies of "none" were counted for the Censuses of 1950, 1940, and 1935, but not for 1930.

The proportion of farm operators who reported work off their farms was 38.4 percent in 1950, as compared with 26.8 percent in 1945, even though many of the places with limited agricultural production were excluded from the count of farms in 1950.

Other income.—The 1950 Agriculture Questionnaire included four inquiries to determine the extent to which farm operators are dependent upon income from sources other than the farm operated. The first of these called for work off the farm by the operator. (See "Off-farm work," as discussed above.) The other inquiries were substantially as follows:

(*a*) Did any other member of your family living with you have a nonfarm job, business, profession, or work on someone else's farm last year? . . . . . ☐ No ☐ Yes

(*b*) Did you have any income last year from any of the following sources—sale of products from land rented out, cash rent, boarders, old age assistance, pensions, veterans' allowances, unemployment compensation, interest, and help from members of your family? . . . ☐ No ☐ Yes

(*c*) Was the income which you and your family received from work off the farm and from other sources (listed in the questions above) greater than the total value of all agricultural products sold from your place last year? . . . . . ☐ No ☐ Yes

No information was tabulated for the two inquiries labeled (*a*) and (*b*). The intent of these inquiries was to obtain a more accurate reply to the inquiry labeled (*c*).

Information on other income of the farm operator's family was not obtained in prior censuses.

For the 1950 Census, 29.1 percent of the farm operators in the United States reported that the income received by the family from sources other than the farm operated exceeded the value of agricultural products sold in 1949. The percentages for the States ranged from 5.6 in North Dakota to 57.3 in West Virginia. For commercial farms, 9.1 percent of the operators reported other income in excess of the total value of farm products sold. For other farms (part-time, residential, and abnormal), the proportion was 73.6 percent.

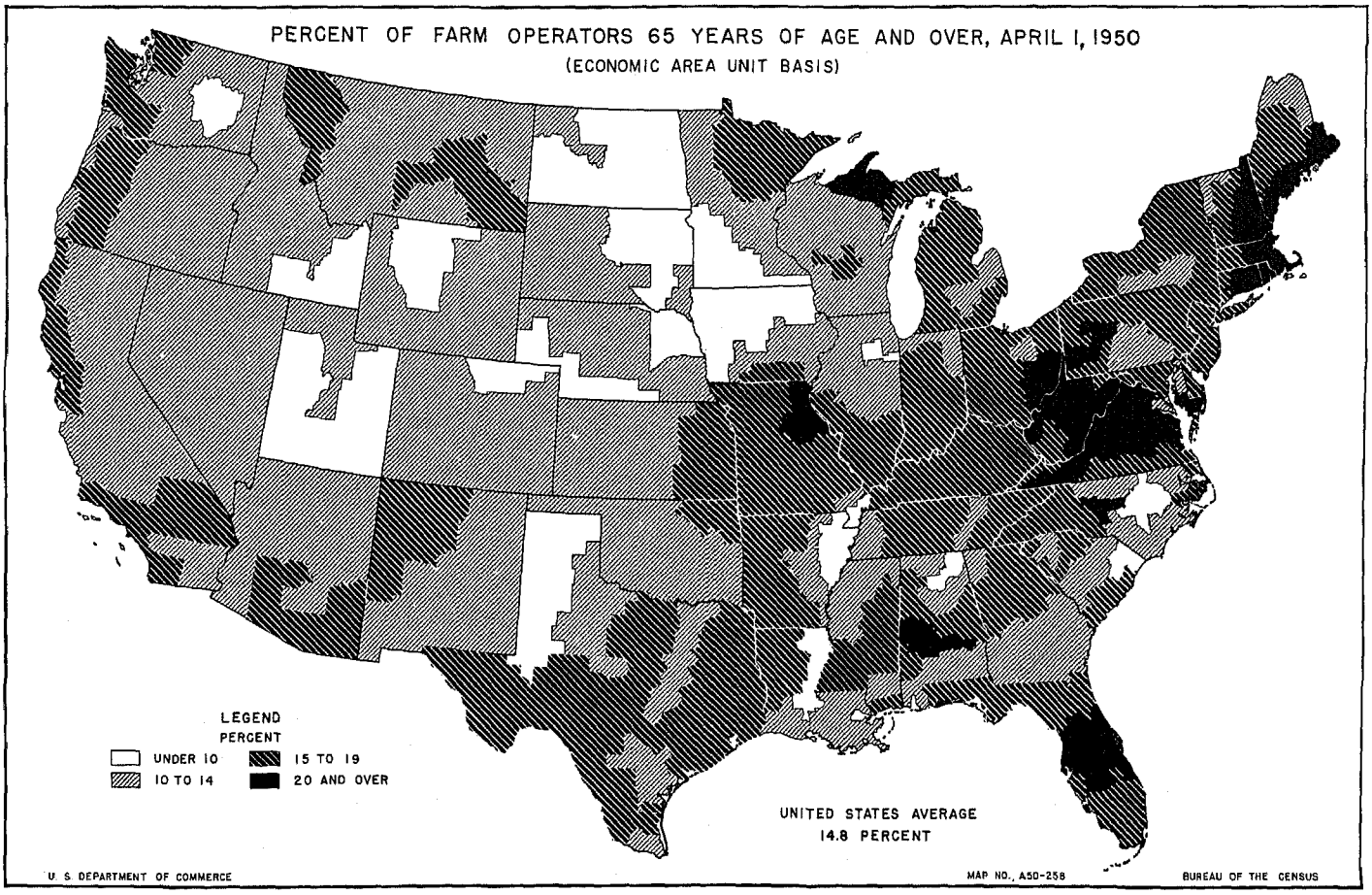

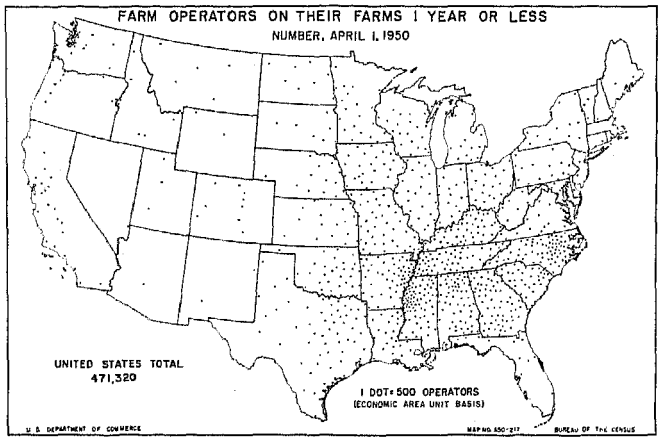
FARM OPERATORS ON THEIR FARMS 1 YEAR OR LESS
NUMBER, APRIL 1, 1950
UNITED STATES TOTAL
471,320
1 DOT=500 OPERATORS
(ECONOMIC AREA UNIT BASIS)
U. S. DEPARTMENT OF COMMERCE
BUREAU OF THE CENSUS

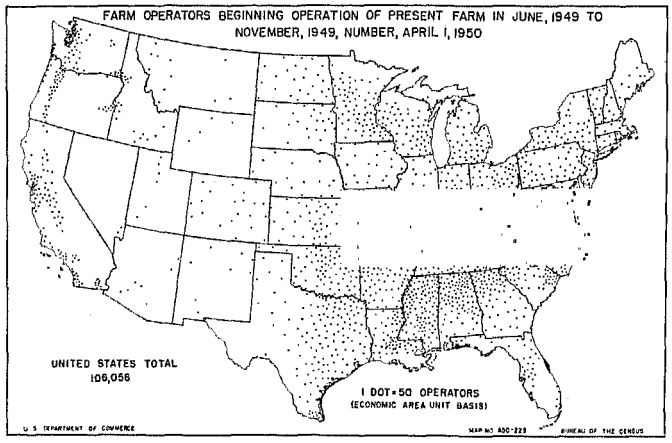
FARM OPERATORS BEGINNING OPERATION OF PRESENT FARM IN JUNE, 1949 TO NOVEMBER, 1949, NUMBER, APRIL 1, 1950
UNITED STATES TOTAL
106,056
1 DOT=50 OPERATORS
(ECONOMIC AREA UNIT BASIS)
U. S. DEPARTMENT OF COMMERCE
BUREAU OF THE CENSUS

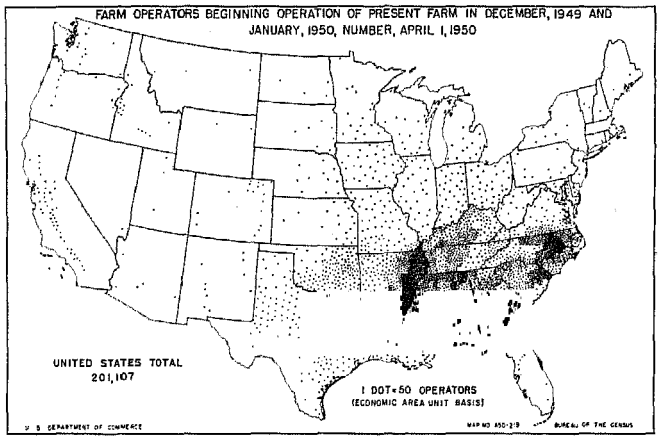
FARM OPERATORS BEGINNING OPERATION OF PRESENT FARM IN DECEMBER, 1949 AND JANUARY, 1950, NUMBER, APRIL 1, 1950
UNITED STATES TOTAL
201,107
1 DOT=50 OPERATORS
(ECONOMIC AREA UNIT BASIS)
U. S. DEPARTMENT OF COMMERCE
BUREAU OF THE CENSUS

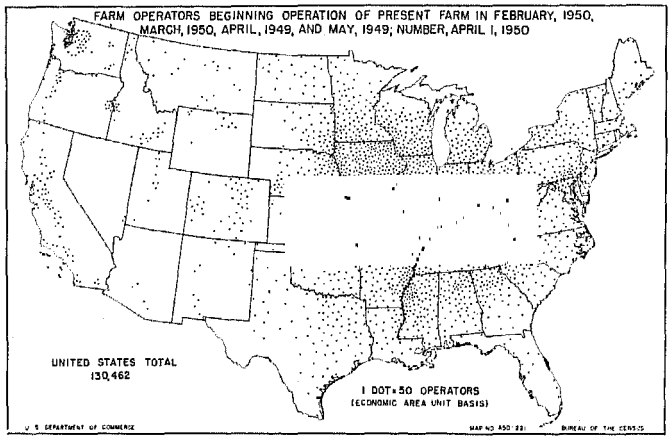
FARM OPERATORS BEGINNING OPERATION OF PRESENT FARM IN FEBRUARY, 1950, MARCH, 1950, APRIL, 1949, AND MAY, 1949; NUMBER, APRIL 1, 1950
UNITED STATES TOTAL
130,462
1 DOT=50 OPERATORS
(ECONOMIC AREA UNIT BASIS)
U. S. DEPARTMENT OF COMMERCE
BUREAU OF THE CENSUS

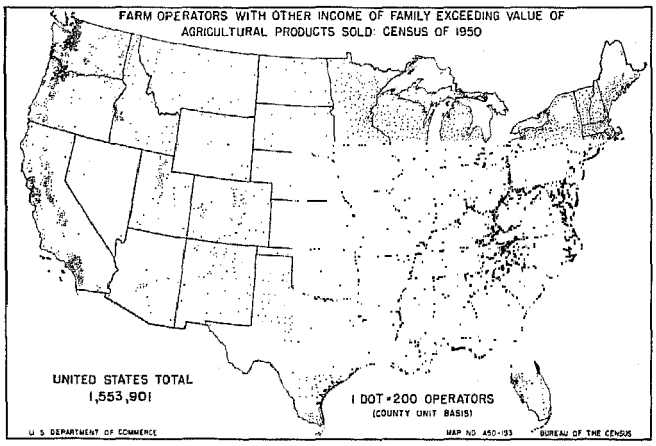
FARM OPERATORS WITH OTHER INCOME OF FAMILY EXCEEDING VALUE OF AGRICULTURAL PRODUCTS SOLD: CENSUS OF 1950
UNITED STATES TOTAL
1,553,901
1 DOT=200 OPERATORS
(COUNTY UNIT BASIS)
U. S. DEPARTMENT OF COMMERCE
BUREAU OF THE CENSUS

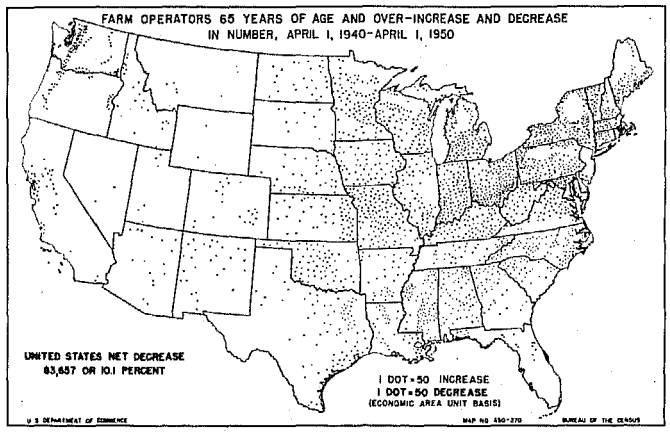
FARM OPERATORS 65 YEARS OF AGE AND OVER—INCREASE AND DECREASE IN NUMBER, APRIL 1, 1940–APRIL 1, 1950
UNITED STATES NET DECREASE
83,657 OR 10.1 PERCENT
1 DOT=50 INCREASE
1 DOT=50 DECREASE
(ECONOMIC AREA UNIT BASIS)
U. S. DEPARTMENT OF COMMERCE
BUREAU OF THE CENSUS

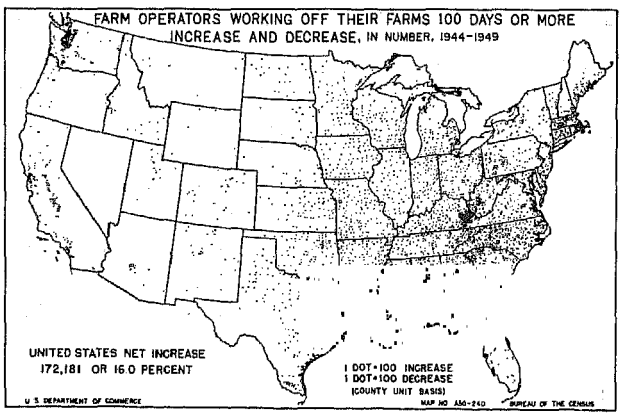
FARM OPERATORS WORKING OFF THEIR FARMS 100 DAYS OR MORE INCREASE AND DECREASE, IN NUMBER, 1944–1949
UNITED STATES NET INCREASE
172,181 OR 16.0 PERCENT
1 DOT=100 INCREASE
1 DOT=100 DECREASE
(COUNTY UNIT BASIS)
U. S. DEPARTMENT OF COMMERCE
BUREAU OF THE CENSUS

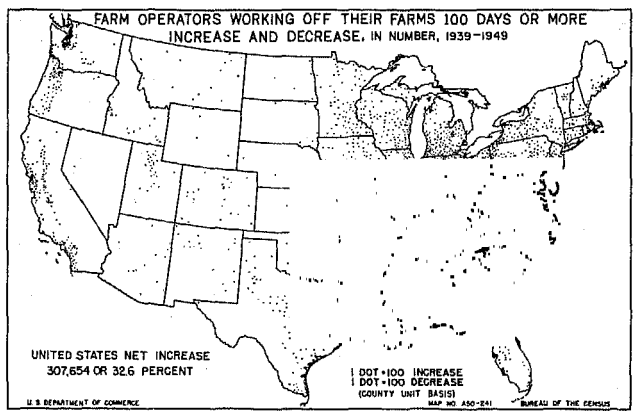
FARM OPERATORS WORKING OFF THEIR FARMS 100 DAYS OR MORE INCREASE AND DECREASE, IN NUMBER, 1939–1949
UNITED STATES NET INCREASE
307,654 OR 32.6 PERCENT
1 DOT=100 INCREASE
1 DOT=100 DECREASE
(COUNTY UNIT BASIS)
U. S. DEPARTMENT OF COMMERCE
BUREAU OF THE CENSUS

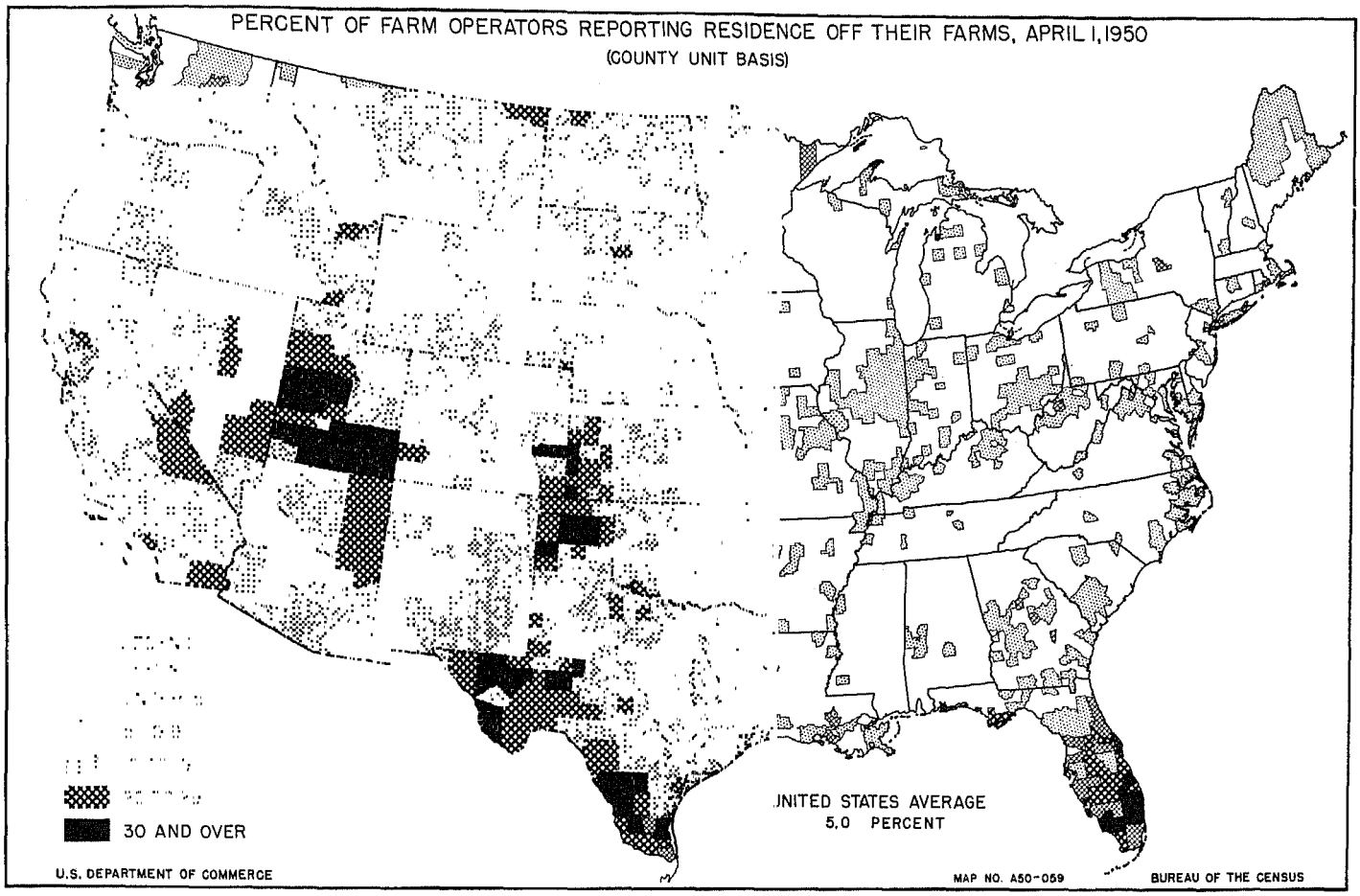
PERCENT OF FARM OPERATORS REPORTING RESIDENCE OFF THEIR FARMS, APRIL 1, 1950
(COUNTY UNIT BASIS)
30 AND OVER
UNITED STATES AVERAGE
5.0 PERCENT
U.S. DEPARTMENT OF COMMERCE
MAP NO. A50-059
BUREAU OF THE CENSUS

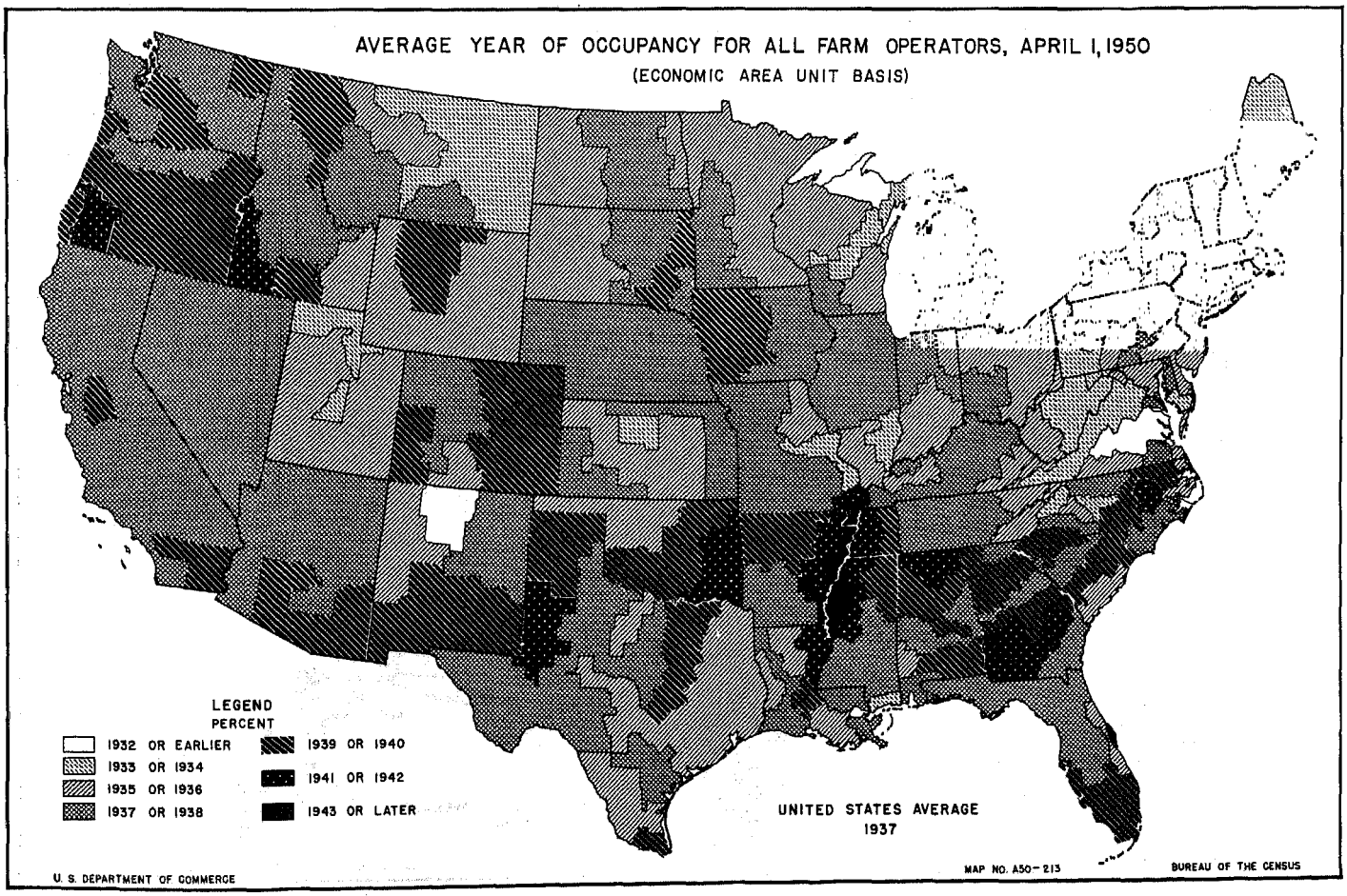
AVERAGE YEAR OF OCCUPANCY FOR ALL FARM OPERATORS, APRIL 1, 1950
(ECONOMIC AREA UNIT BASIS)
LEGEND
PERCENT
1932 OR EARLIER
1933 OR 1934
1935 OR 1936
1937 OR 1938
1939 OR 1940
1941 OR 1942
1943 OR LATER
UNITED STATES AVERAGE
1937
U. S. DEPARTMENT OF COMMERCE
MAP NO. A50-213
BUREAU OF THE CENSUS

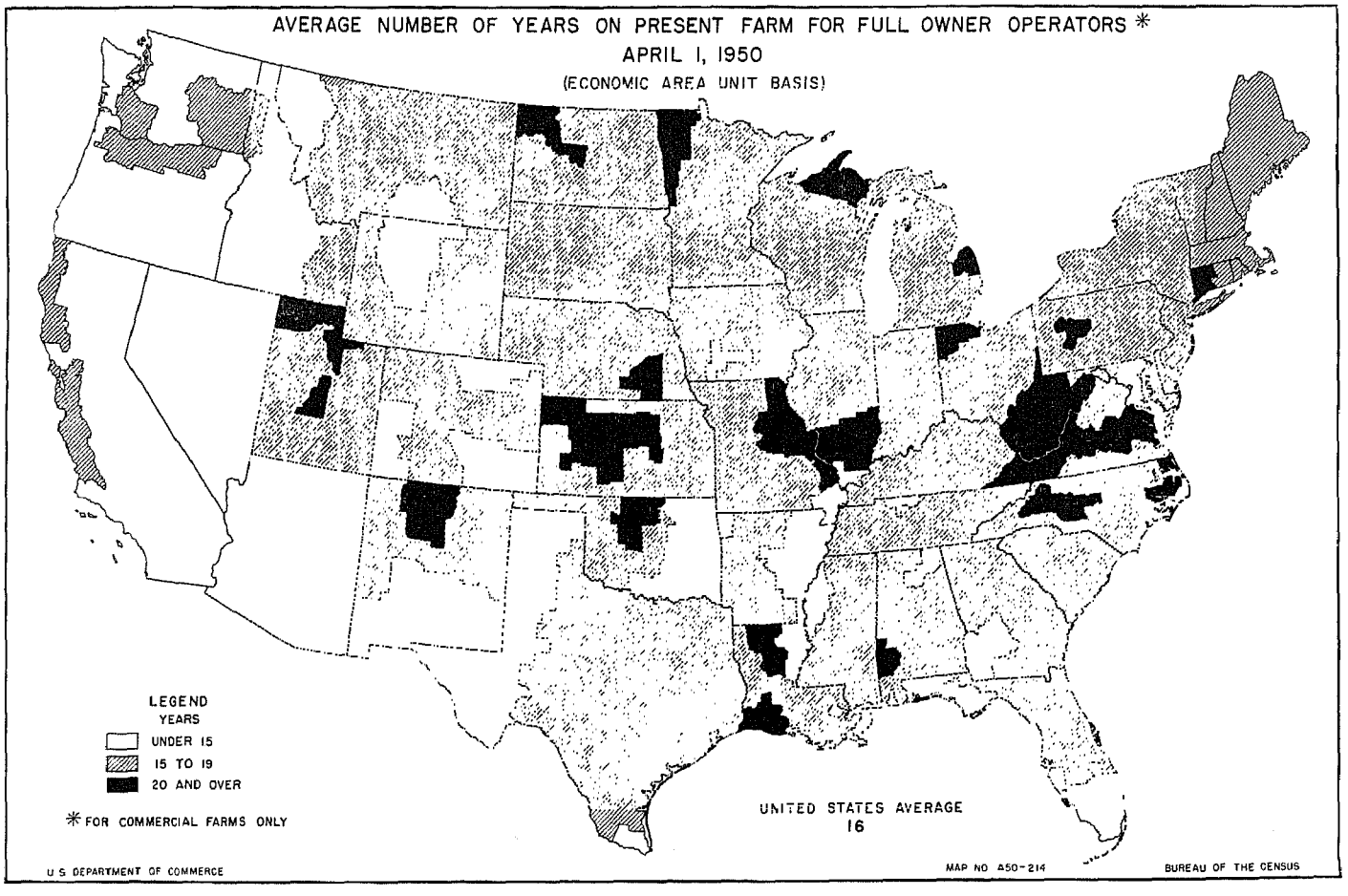
AVERAGE NUMBER OF YEARS ON PRESENT FARM FOR FULL OWNER OPERATORS *
APRIL 1, 1950
(ECONOMIC AREA UNIT BASIS)
LEGEND
YEARS
UNDER 15
15 TO 19
20 AND OVER
* FOR COMMERCIAL FARMS ONLY
UNITED STATES AVERAGE
16
U S DEPARTMENT OF COMMERCE
MAP NO A50-214
BUREAU OF THE CENSUS

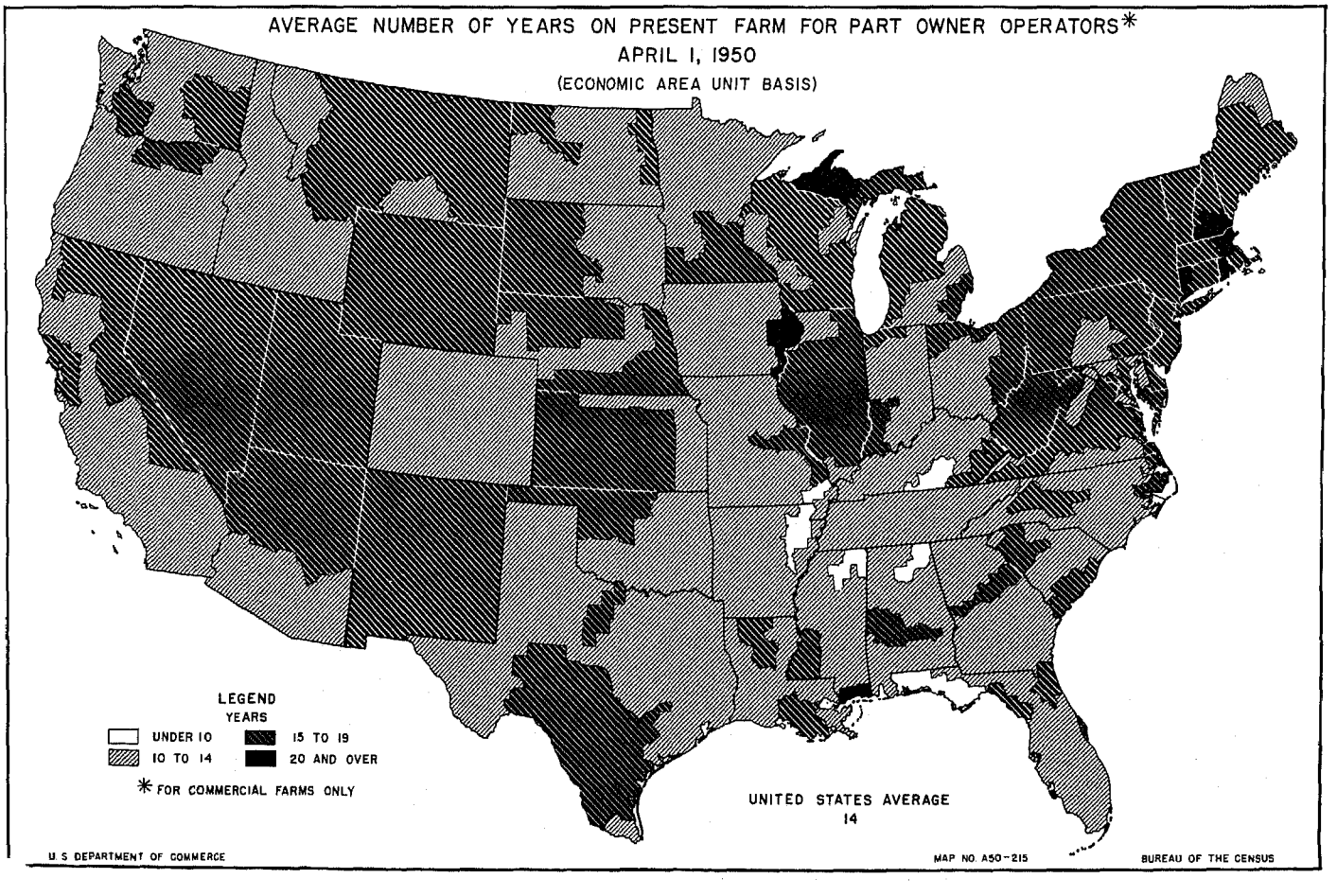
AVERAGE NUMBER OF YEARS ON PRESENT FARM FOR PART OWNER OPERATORS*
APRIL 1, 1950
(ECONOMIC AREA UNIT BASIS)
LEGEND
YEARS
UNDER 10
10 TO 14
15 TO 19
20 AND OVER
* FOR COMMERCIAL FARMS ONLY
UNITED STATES AVERAGE
14
U S DEPARTMENT OF COMMERCE
MAP NO A50-215
BUREAU OF THE CENSUS

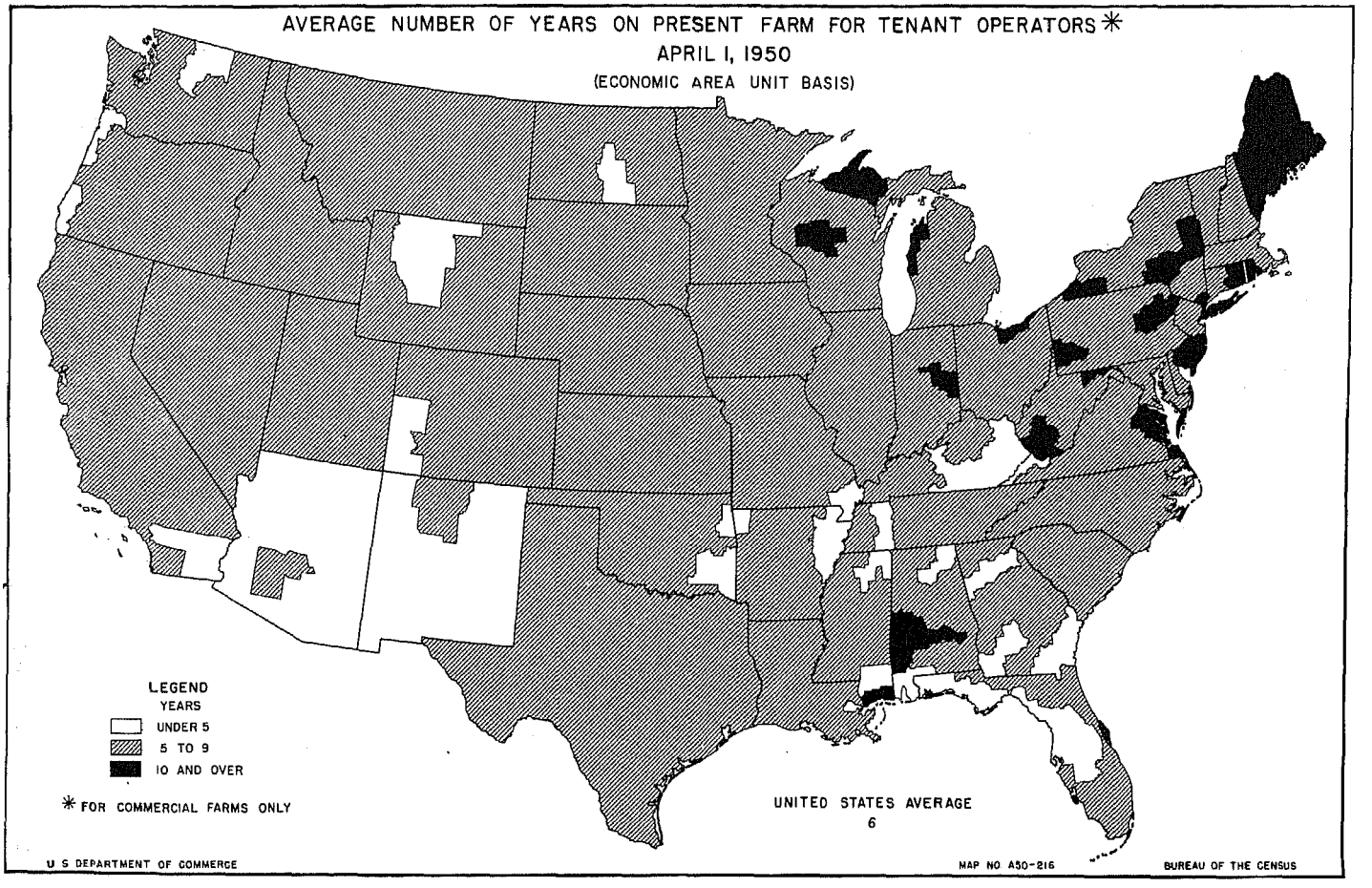
AVERAGE NUMBER OF YEARS ON PRESENT FARM FOR TENANT OPERATORS *
APRIL 1, 1950
(ECONOMIC AREA UNIT BASIS)
LEGEND
YEARS
UNDER 5
5 TO 9
10 AND OVER
* FOR COMMERCIAL FARMS ONLY
UNITED STATES AVERAGE
6
U S DEPARTMENT OF COMMERCE
MAP NO A50-216
BUREAU OF THE CENSUS

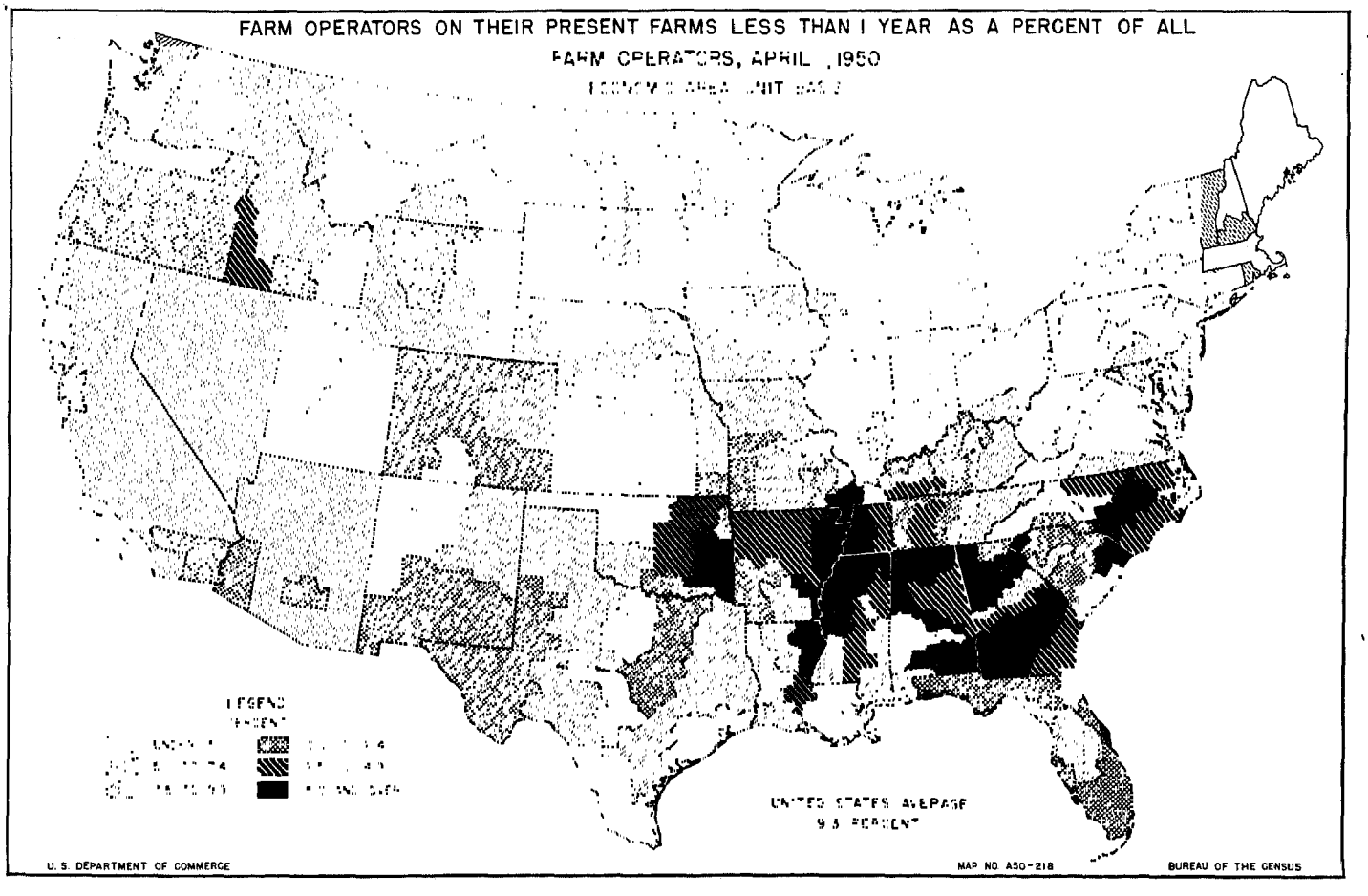
FARM OPERATORS ON THEIR PRESENT FARMS LESS THAN 1 YEAR AS A PERCENT OF ALL
U. S. DEPARTMENT OF COMMERCE
MAP NO A50-218
BUREAU OF THE CENSUS

FARM OPERATORS BEGINNING OPERATION IN JUNE, 1949 TO NOVEMBER, 1949 AS A PERCENT OF ALL FARM OPERATORS ON THEIR PRESENT FARM APRIL, 1949 TO MARCH, 1950: CENSUS OF 1950

(ECONOMIC AREA UNIT BASIS)

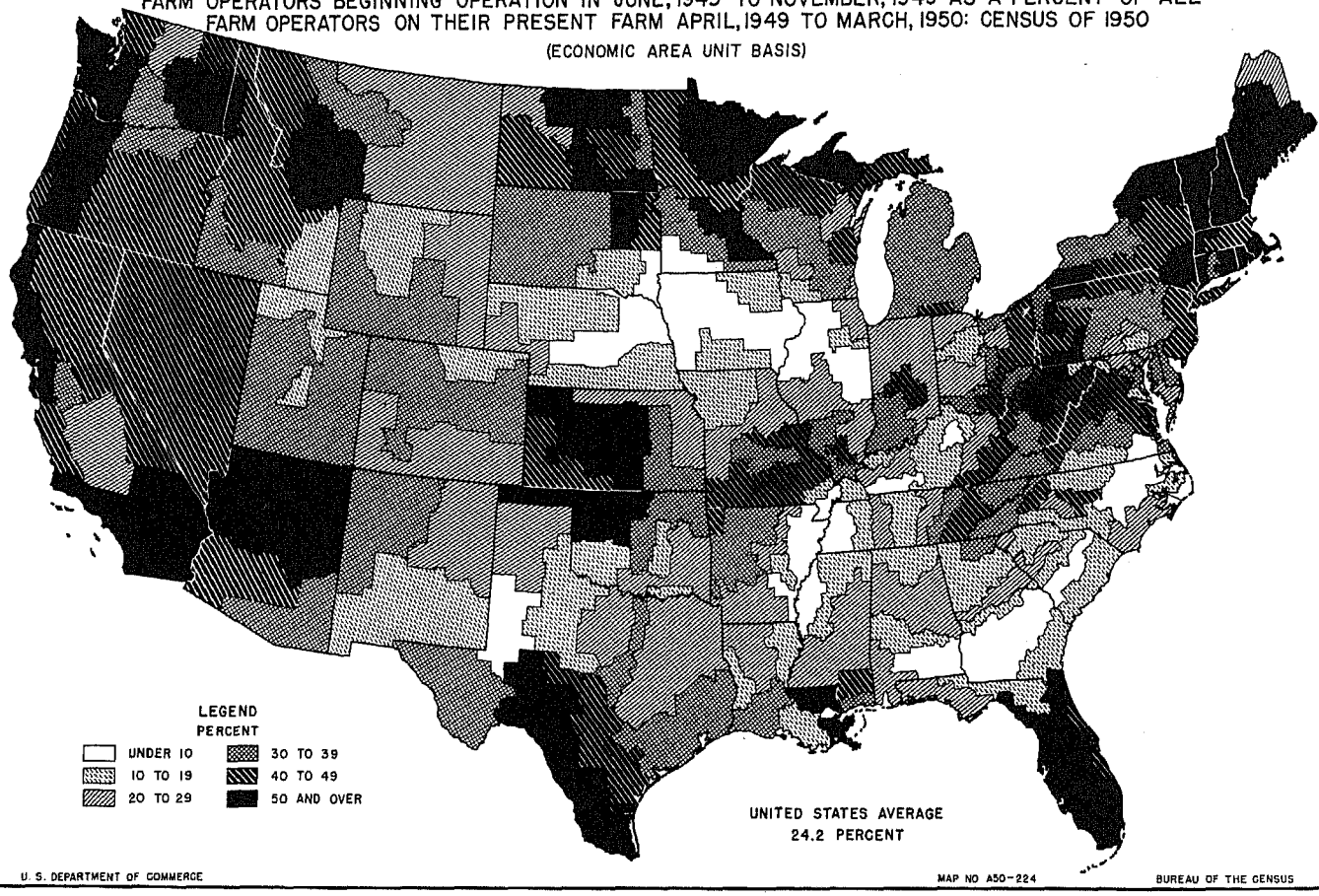

U. S. DEPARTMENT OF COMMERCE MAP NO A50-224 BUREAU OF THE CENSUS

FARM OPERATORS BEGINNING OPERATION IN DECEMBER, 1949 AND JANUARY, 1950 AS A PERCENT OF ALL FARM OPERATORS ON THEIR PRESENT FARM APRIL, 1949 TO MARCH, 1950: CENSUS OF 1950

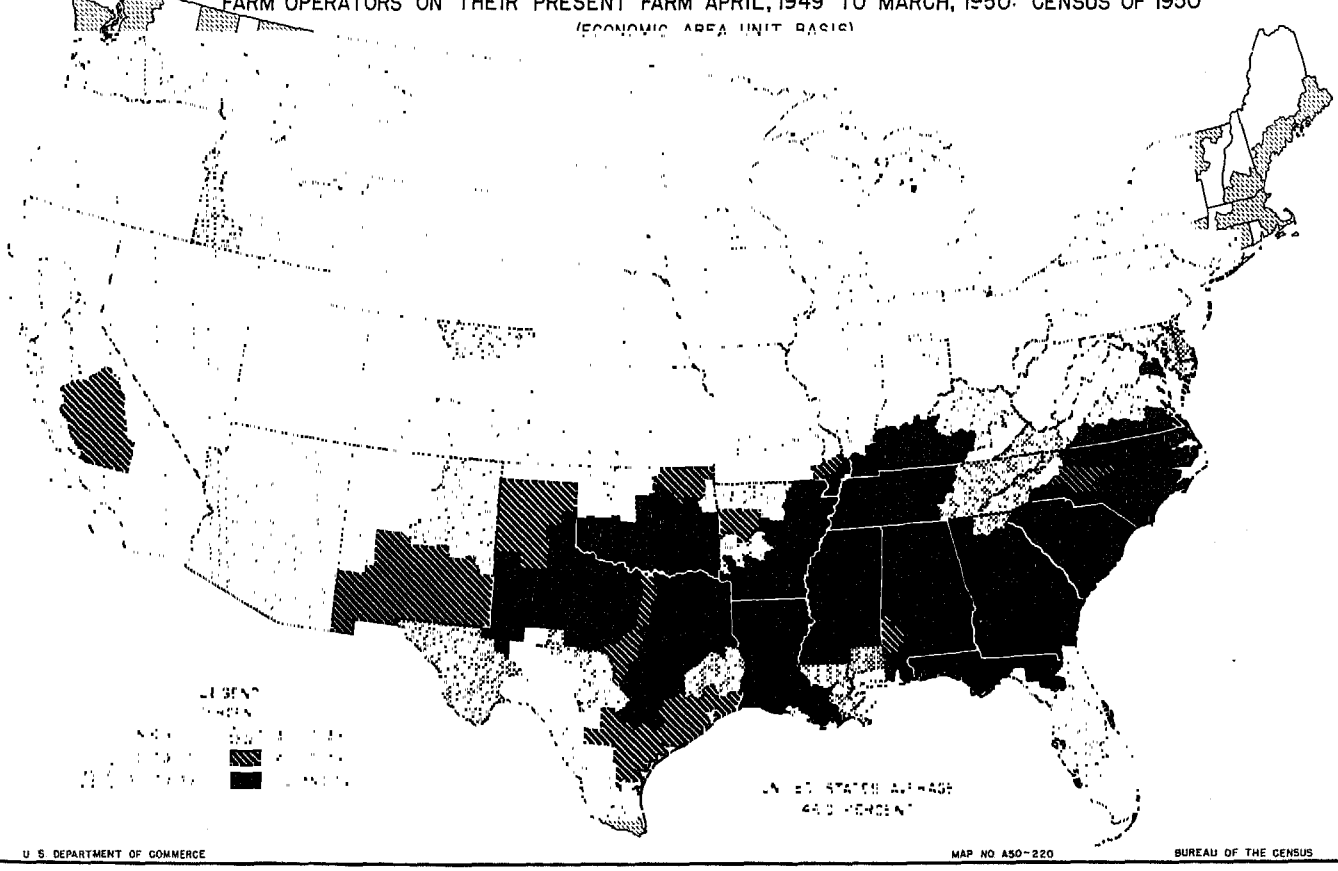

U. S. DEPARTMENT OF COMMERCE MAP NO A50-220 BUREAU OF THE CENSUS

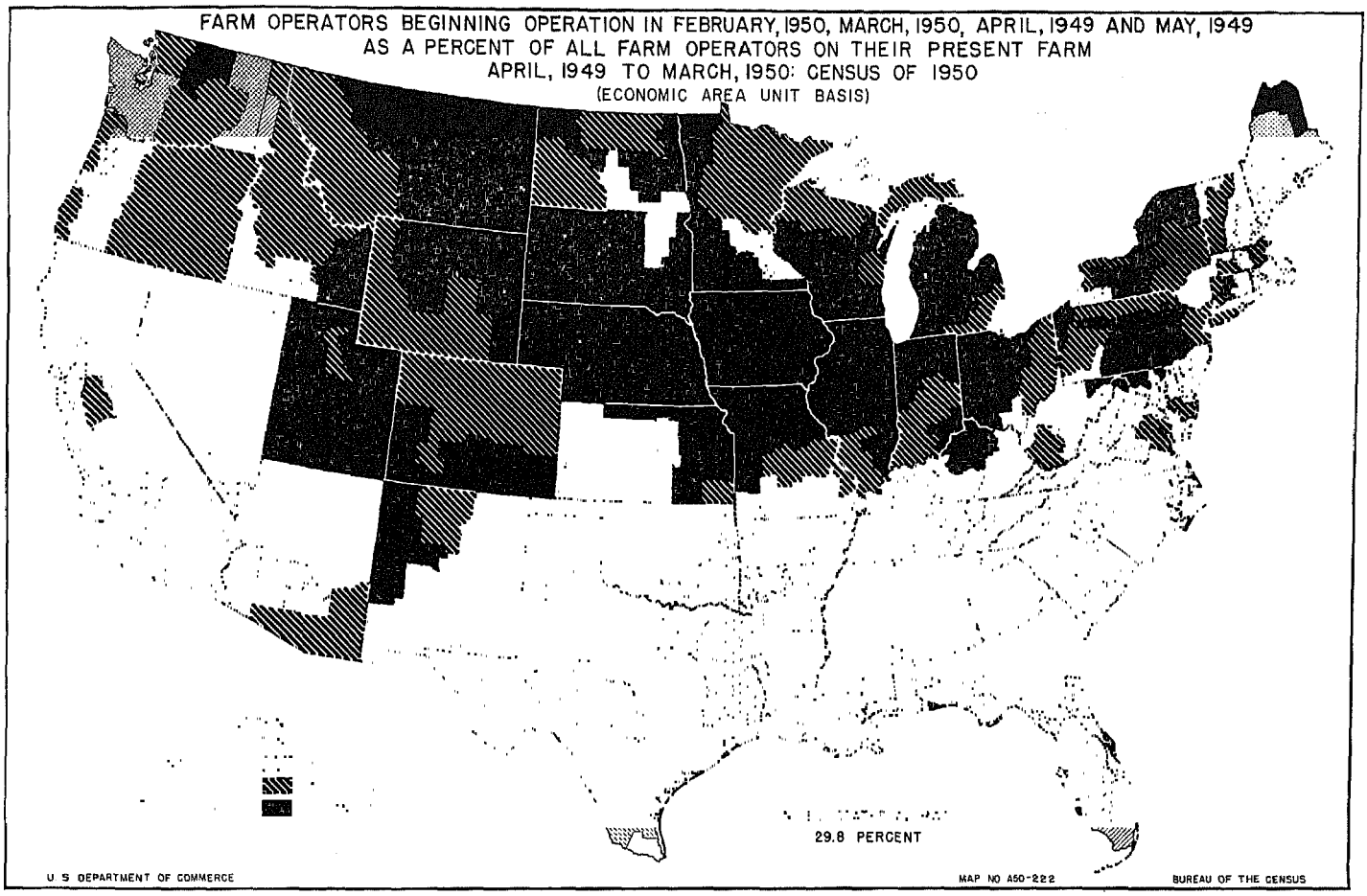
FARM OPERATORS BEGINNING OPERATION IN FEBRUARY, 1950, MARCH, 1950, APRIL, 1949 AND MAY, 1949
AS A PERCENT OF ALL FARM OPERATORS ON THEIR PRESENT FARM
APRIL, 1949 TO MARCH, 1950: CENSUS OF 1950
(ECONOMIC AREA UNIT BASIS)
29.8 PERCENT
U S DEPARTMENT OF COMMERCE
MAP NO A50-222
BUREAU OF THE CENSUS

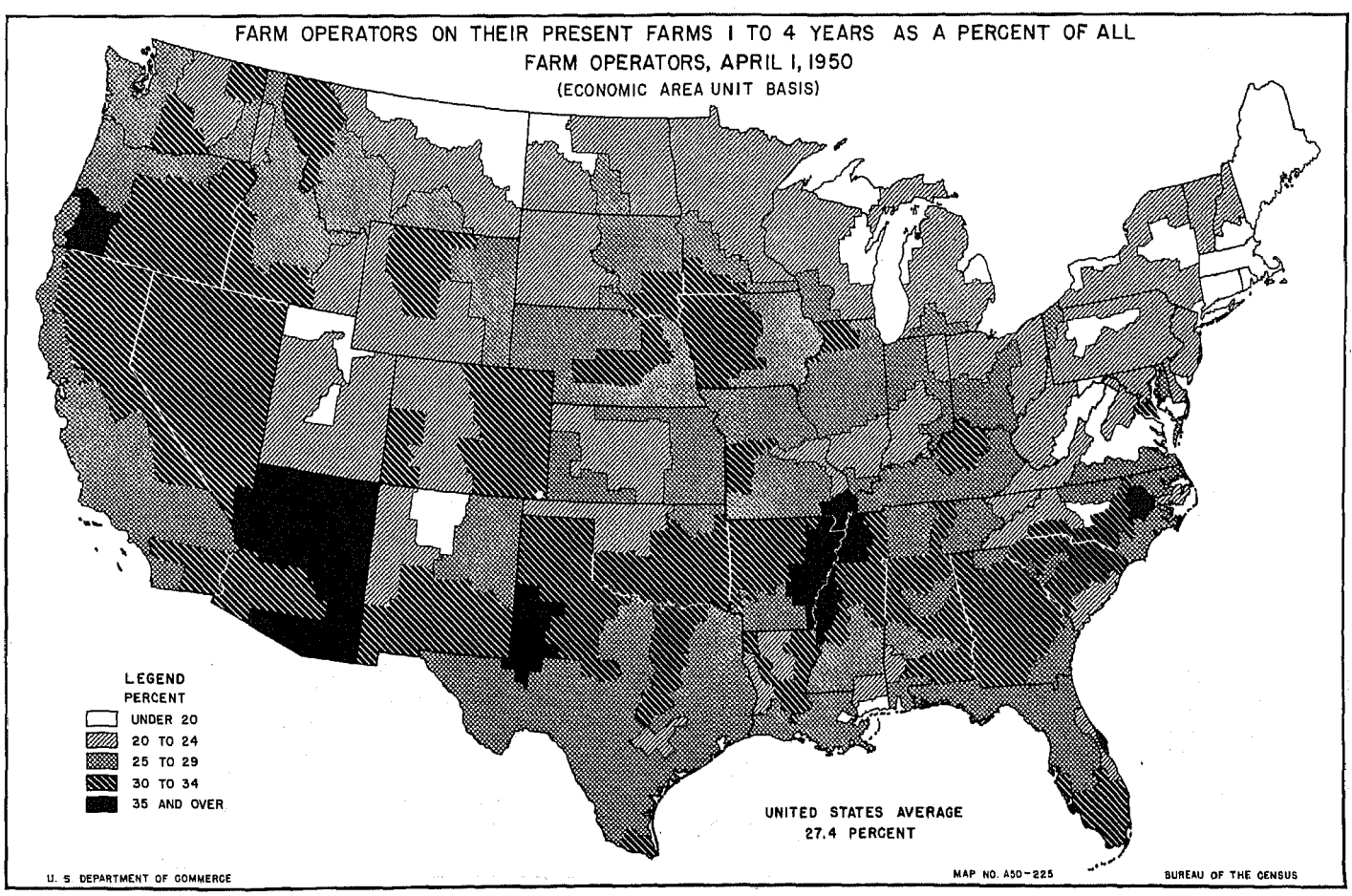
FARM OPERATORS ON THEIR PRESENT FARMS 1 TO 4 YEARS AS A PERCENT OF ALL
FARM OPERATORS, APRIL 1, 1950
(ECONOMIC AREA UNIT BASIS)
LEGEND
PERCENT
UNDER 20
20 TO 24
25 TO 29
30 TO 34
35 AND OVER
UNITED STATES AVERAGE
27.4 PERCENT
U. S DEPARTMENT OF COMMERCE
MAP NO. A50-225
BUREAU OF THE CENSUS

237460 O - 53 - 9

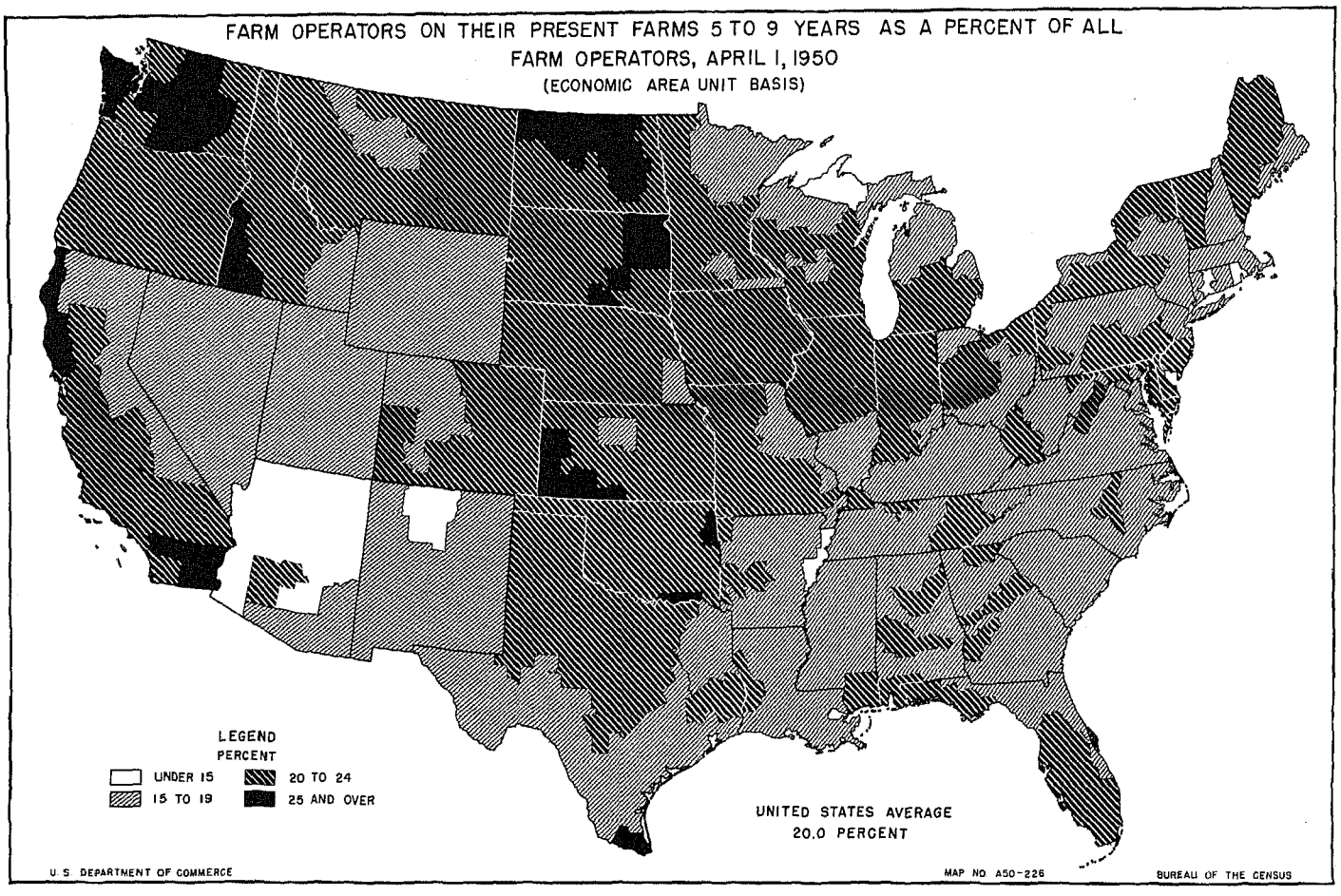
FARM OPERATORS ON THEIR PRESENT FARMS 5 TO 9 YEARS AS A PERCENT OF ALL FARM OPERATORS, APRIL 1, 1950
(ECONOMIC AREA UNIT BASIS)
LEGEND
PERCENT
UNDER 15
15 TO 19
20 TO 24
25 AND OVER
UNITED STATES AVERAGE
20.0 PERCENT
U. S. DEPARTMENT OF COMMERCE
MAP NO A50-226
BUREAU OF THE CENSUS

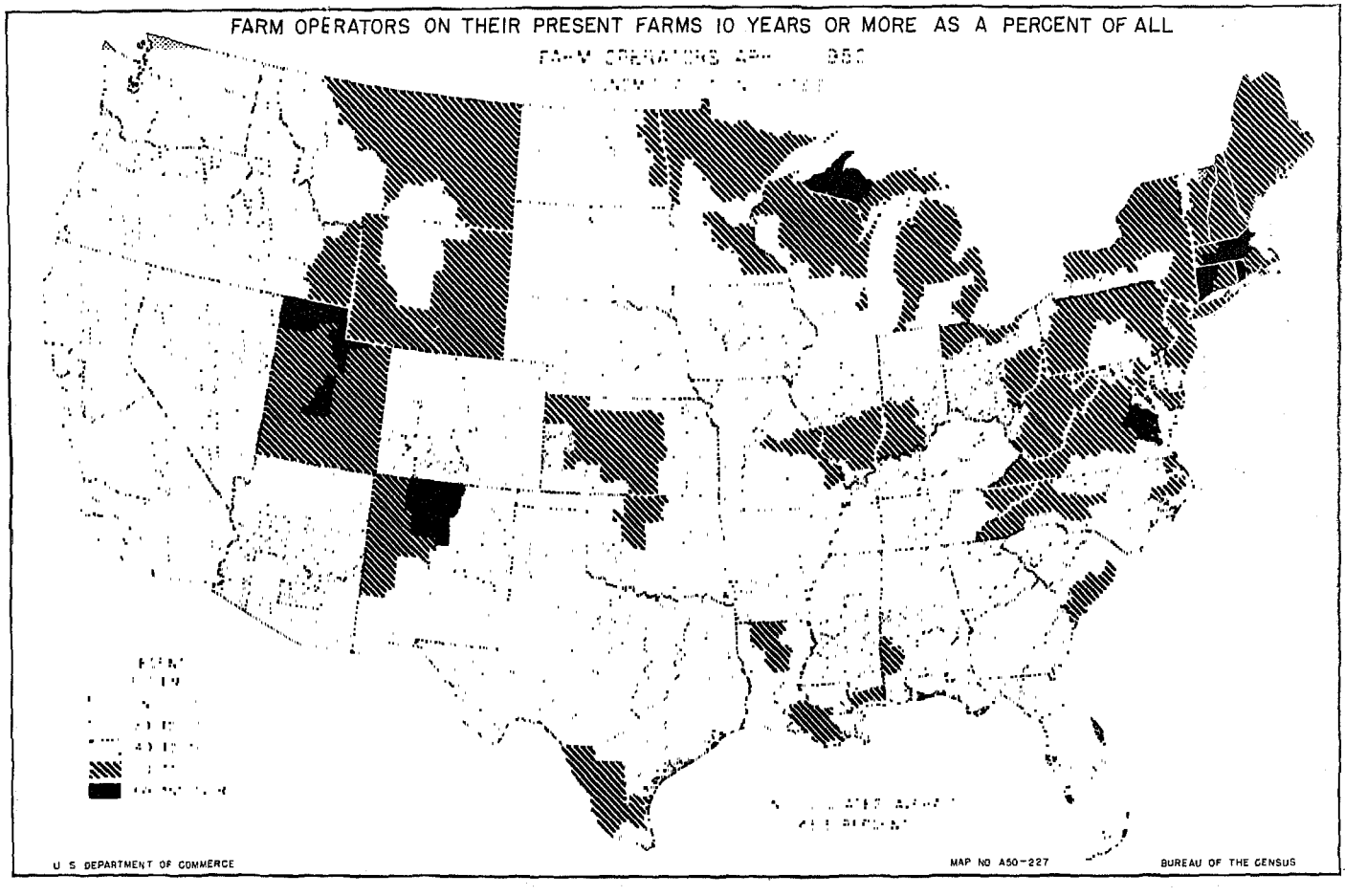
FARM OPERATORS ON THEIR PRESENT FARMS 10 YEARS OR MORE AS A PERCENT OF ALL
U. S. DEPARTMENT OF COMMERCE
MAP NO A50-227
BUREAU OF THE CENSUS

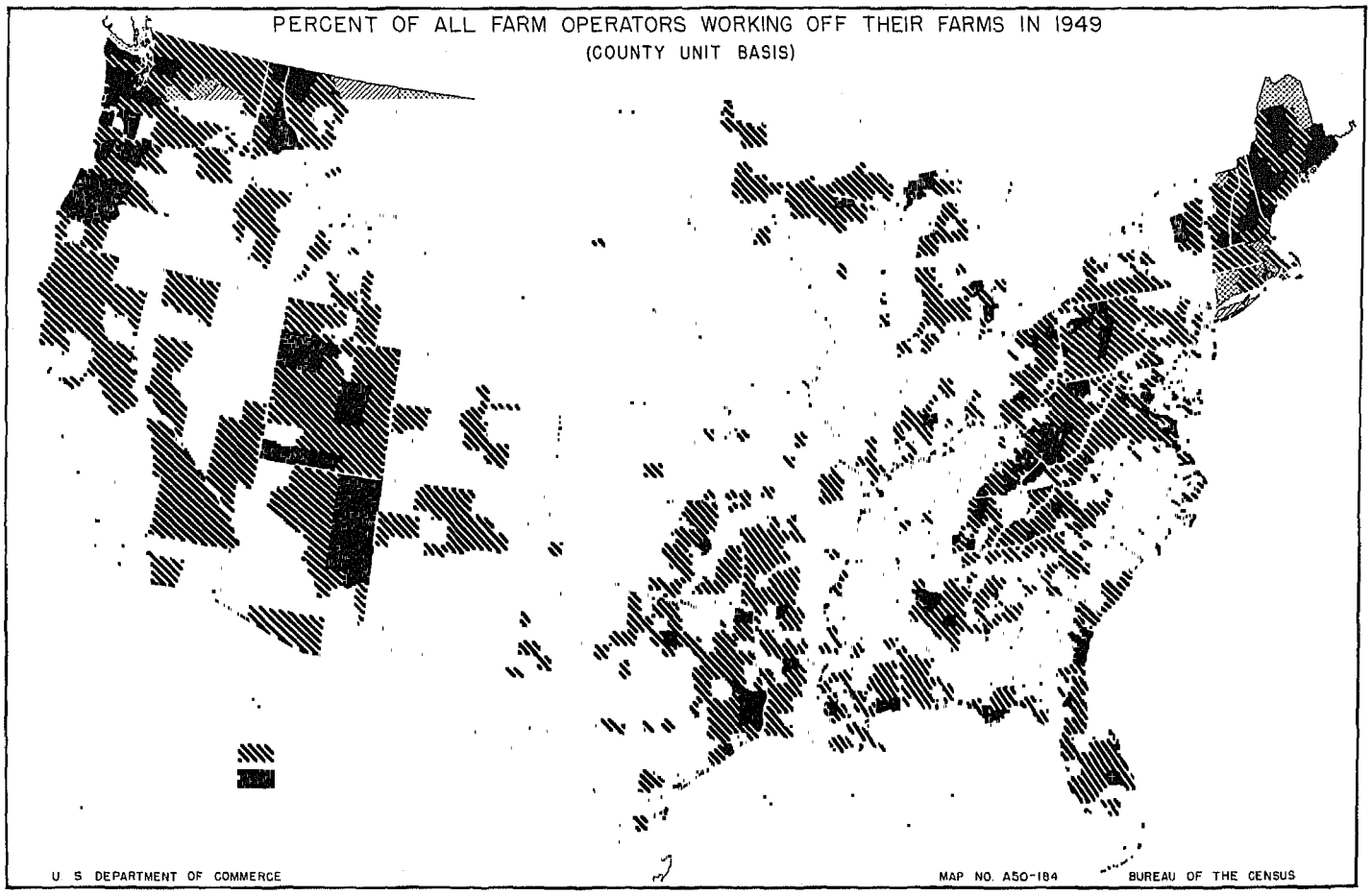
PERCENT OF ALL FARM OPERATORS WORKING OFF THEIR FARMS IN 1949
(COUNTY UNIT BASIS)
U S DEPARTMENT OF COMMERCE
MAP NO. A50-184
BUREAU OF THE CENSUS

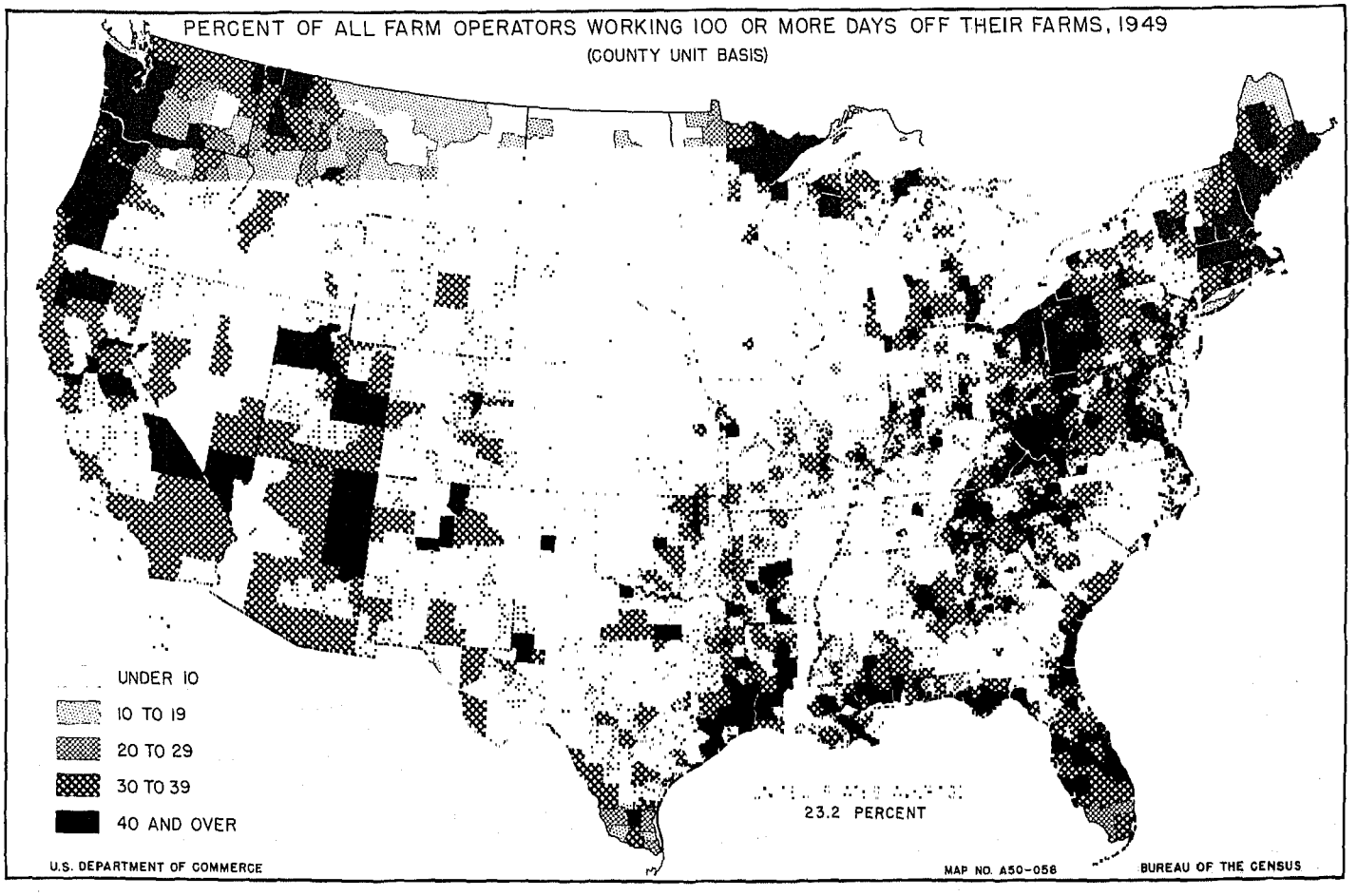
PERCENT OF ALL FARM OPERATORS WORKING 100 OR MORE DAYS OFF THEIR FARMS, 1949
(COUNTY UNIT BASIS)
UNDER 10
10 TO 19
20 TO 29
30 TO 39
40 AND OVER
23.2 PERCENT
U.S. DEPARTMENT OF COMMERCE
MAP NO. A50-058
BUREAU OF THE CENSUS

Table 5.—FARM OPERATORS IN EACH TENURE, BY AGE, FOR THE UNITED STATES: 1890 TO 1950

[All data for 1950 and all for 1945 except average age of operators are based on reports for only a sample of farms. See text. Figures for divisions and States in tables 18 and 19]

Tenure and year	All farm operators	Operators reporting age								Operators not reporting age
		Total	Under 25 years	25 to 34 years	35 to 44 years	45 to 54 years	55 to 64 years	65 years and over	Average age	
Total 1950	5,379,250	5,043,996	163,726	791,323	1,186,918	1,157,085	1,000,350	744,594	48.3	335,254
1945	5,858,889	5,797,635	147,296	854,058	1,323,786	1,432,434	1,173,014	867,047	48.7	61,254
1940	6,096,799	5,835,950	233,355	949,350	1,250,893	1,427,561	1,146,540	828,251	48.0	260,849
1930	6,288,648	6,073,523	371,679	1,049,052	1,452,425	1,459,959	1,064,034	676,374	(*)	215,125
1920	6,448,343	6,364,163	383,680	1,333,020	1,587,519	1,482,494	993,771	583,679	(*)	84,180
1910	6,361,502	6,339,476	419,330	1,413,876	1,571,469	1,432,707	947,524	554,570	(*)	22,026
1900[1]	[2]5,649,008	5,635,747	275,098	1,194,482	1,409,829	1,296,147	864,769	595,422	(*)	13,261
1890[1]	4,767,179	(3)	218,531	1,082,620	1,182,056	1,034,792	1,249,180		(*)	(3)
Owners 1950	3,932,397	3,701,786	45,595	415,366	818,059	909,787	851,505	661,474	51.0	230,611
1945	3,953,219	3,923,123	40,110	392,127	803,558	1,034,353	920,261	732,714	51.5	30,096
1940	3,699,177	3,552,109	47,518	332,806	668,120	950,866	859,733	693,066	52.1	147,068
1930	3,568,394	3,447,119	47,256	334,789	766,025	942,629	793,861	562,559	(*)	121,275
1920	3,925,090	3,873,034	87,400	561,442	938,174	1,021,445	780,579	483,994	(*)	52,056
1910	3,948,722	3,934,968	97,690	620,961	969,859	1,036,493	741,614	468,351	(*)	13,754
1900	3,638,403	3,631,036	76,419	541,064	908,250	916,375	683,475	505,453	(*)	7,367
1890	3,142,746	(3)	71,140	539,470	756,555	748,609	1,026,972		(*)	(3)
Full owners 1950	3,091,473	2,905,312	32,371	291,880	591,947	696,322	698,935	593,857	52.1	186,161
1945	3,292,063	3,263,294	31,669	295,915	633,450	841,405	785,403	675,452	52.3	28,769
1940	3,084,138	2,957,775	39,870	267,708	526,140	759,354	728,164	636,539	52.8	126,363
1930	2,911,644	2,808,122	37,395	250,764	576,845	747,751	678,233	517,134	(*)	103,522
1920	3,366,510	3,320,649	68,081	443,272	771,482	876,813	704,526	456,475	(*)	45,861
1910	3,354,897	3,342,361	78,130	490,008	788,815	880,140	663,107	442,161	(*)	12,536
Part owners 1950	840,924	796,474	13,224	123,486	226,112	213,465	152,570	67,617	46.8	44,450
1945	661,156	659,829	8,441	96,212	170,108	192,948	134,858	57,262	47.4	1,327
1940	615,039	594,334	7,648	65,098	141,980	191,512	131,569	56,527	48.8	20,705
1930	656,750	638,997	9,861	84,025	189,180	194,878	115,628	45,425	(*)	17,753
1920	558,580	552,385	19,319	118,170	166,692	144,632	76,053	27,519	(*)	6,195
1910	593,825	592,607	19,560	130,953	181,044	156,353	78,507	26,190	(*)	1,218
Managers 1950	23,163	18,816	608	3,674	5,687	4,614	3,024	1,209	44.6	4,347
1945	47,357	45,338	1,080	8,392	12,211	11,879	8,367	3,409	45.8	2,019
1940	36,351	31,984	1,399	7,654	8,491	7,792	4,817	1,831	43.5	4,367
1930	55,889	50,957	2,782	11,183	14,601	12,340	7,044	3,007	(*)	4,932
1920	68,449	66,636	5,484	17,983	18,757	14,063	7,226	3,123	(*)	1,813
1910	58,104	56,846	4,820	15,700	16,212	11,724	5,840	2,550	(*)	1,258
All tenants 1950	1,423,690	1,323,394	117,523	372,283	363,172	242,684	145,821	81,911	40.9	100,296
1945	1,858,313	1,829,174	106,106	453,539	508,017	386,202	244,386	130,924	42.8	29,139
1940	2,361,271	2,251,857	184,438	608,890	574,282	468,903	281,990	133,354	41.5	109,414
1930	2,664,365	2,575,447	321,641	703,080	671,799	504,990	263,129	110,808	(*)	88,918
1920	2,454,804	2,424,493	290,796	753,595	630,588	446,986	205,966	96,562	(*)	30,311
1910	2,354,676	2,347,662	316,820	777,215	585,398	384,490	200,070	83,669	(*)	7,014
1900[4]	2,010,605	2,004,711	198,679	653,418	501,579	379,772	181,294	89,969	(*)	5,894
1890[4]	1,624,433	(3)	147,391	543,150	425,501	286,183	222,208		(*)	(3)
Cash 1950	217,196	204,237	10,671	51,017	56,497	40,612	27,791	17,649	43.3	12,959
1945	410,091	406,243	14,020	85,401	111,223	94,236	61,931	39,432	(*)	3,848
1940	514,438	494,307	25,278	115,563	130,879	114,531	70,392	37,664	43.7	20,131
1930	489,210	473,702	30,650	118,567	137,658	104,179	56,165	26,483	(*)	15,508
Share-cash 1950	197,329	189,825	12,531	63,447	55,253	33,499	18,851	6,244	39.6	7,504
1945	137,330	136,248	6,367	37,377	40,107	28,884	17,462	6,051	(*)	1,082
1940	278,605	271,172	12,781	73,864	76,923	63,017	33,961	10,626	41.9	7,433
Share 1950	525,663	489,990	47,475	148,911	135,031	85,596	49,860	23,117	39.8	35,673
1945	682,561	674,574	37,194	180,579	192,223	140,486	86,491	37,601	(*)	7,987
1940	815,799	783,178	63,670	220,649	201,397	162,570	96,605	38,287	41.2	32,621
Crop-share 1950	409,977	379,191	37,150	106,476	104,399	69,328	41,368	20,470	40.4	30,786
Livestock-share 1950	115,686	110,799	10,325	42,435	30,632	16,268	8,492	2,647	37.6	4,887
Croppers (South only)[5] 1950	338,775	308,338	37,386	78,046	83,037	58,446	32,285	19,138	40.4	30,437
1945	446,850	437,807	39,786	109,590	116,395	85,971	54,167	31,898	(*)	9,043
1940	541,291	506,657	68,159	151,444	119,006	88,289	52,930	26,829	39.2	34,634
1930	776,278	747,984	153,340	208,670	163,106	131,566	65,151	26,151	(*)	28,294
Other and unspecified 1950	144,727	131,004	9,460	30,862	33,354	24,531	17,034	15,763	44.0	13,723
1945	181,481	174,302	8,739	40,592	48,069	36,625	24,335	15,942	(*)	7,179
1940	211,138	196,543	14,550	47,370	46,077	40,496	28,102	19,948	43.7	14,595

See footnotes at end of table.

Table 5.—FARM OPERATORS IN EACH TENURE, BY AGE, FOR THE UNITED STATES: 1890 TO 1950—Continued

[All data for 1950 and all for 1945 except average age of operators are based on reports for only a sample of farms. See text. Figures for divisions and States in tables 18 and 19]

Tenure and year	Percent distribution of operators reporting in each tenure, by age						Percent distribution of operators in each age group, by tenure								
								Reporting age							Not reporting age
	Under 25 years	25 to 34 years	35 to 44 years	45 to 54 years	55 to 64 years	65 years and over	All farm operators	Total	Under 25 years	25 to 34 years	35 to 44 years	45 to 54 years	55 to 64 years	65 years and over	
Total.....1950...	3.2	15.7	23.5	22.9	19.8	14.8	100.0	100.0	100.0	100.0	100.0	100.0	100.0	100.0	100.0
1945...	2.5	14.7	22.8	24.7	20.2	15.0	100.0	100.0	100.0	100.0	100.0	100.0	100.0	100.0	100.0
1940...	4.0	16.3	21.4	24.5	19.6	14.2	100.0	100.0	100.0	100.0	100.0	100.0	100.0	100.0	100.0
1930...	6.1	17.3	23.9	24.0	17.5	11.1	100.0	100.0	100.0	100.0	100.0	100.0	100.0	100.0	100.0
1920...	6.0	20.9	24.9	23.3	15.6	9.2	100.0	100.0	100.0	100.0	100.0	100.0	100.0	100.0	100.0
1910...	6.6	22.3	24.8	22.6	14.9	8.7	100.0	100.0	100.0	100.0	100.0	100.0	100.0	100.0	100.0
1900[1]..	4.9	21.2	25.0	23.0	15.3	10.6	100.0	100.0	100.0	100.0	100.0	100.0	100.0	100.0	100.0
1890[1]..	4.6	22.7	24.8	21.7	26.2		100.0	(3)	100.0	100.0	100.0	100.0	100.0		(3)
Owners.....1950...	1.2	11.2	22.1	24.6	23.0	17.9	73.1	73.4	27.8	52.5	68.9	78.6	85.1	88.8	68.8
1945...	1.0	10.0	20.5	26.4	23.5	18.7	67.5	67.7	27.2	45.9	60.7	72.2	78.5	84.5	49.1
1940...	1.3	9.4	18.8	26.8	24.2	19.5	60.7	60.9	20.4	35.1	53.4	66.6	75.0	83.7	56.4
1930...	1.4	9.7	22.2	27.3	23.0	16.3	56.7	56.8	12.7	31.9	52.7	64.6	74.6	83.2	56.4
1920...	2.3	14.5	24.2	26.4	20.2	12.5	60.9	60.9	22.8	42.1	59.1	68.9	78.5	82.9	61.8
1910...	2.5	15.8	24.6	26.3	18.8	11.9	62.1	62.1	23.3	43.9	61.7	72.3	78.3	84.5	62.4
1900...	2.1	14.9	25.0	25.2	18.8	13.9	64.4	64.4	27.8	45.3	64.4	70.7	79.0	84.9	55.6
1890...	2.3	17.2	24.1	23.8	32.7		65.9	(3)	32.6	49.8	64.0	72.3	82.2		(3)
Full owners.....1950...	1.1	10.0	20.4	24.0	24.1	20.4	57.5	57.6	19.8	36.9	49.9	60.2	69.9	79.8	55.5
1945...	1.0	9.1	19.4	25.8	24.1	20.7	56.2	56.3	21.5	34.6	47.9	58.7	67.0	77.9	47.0
1940...	1.3	9.1	17.8	25.7	24.6	21.5	50.6	50.7	17.1	28.2	42.1	53.2	63.5	76.9	48.4
1930...	1.3	8.9	20.5	26.6	24.2	18.4	46.3	46.2	10.1	23.9	39.7	51.2	63.7	76.5	48.1
1920...	2.1	13.3	23.2	26.4	21.2	13.7	52.2	52.2	17.7	33.3	48.6	59.1	70.9	78.2	54.5
1910...	2.3	14.7	23.6	26.3	19.8	13.2	52.7	52.7	18.6	34.7	50.2	61.4	70.0	79.7	56.9
Part owners.....1950...	1.7	15.5	28.4	26.8	19.2	8.5	15.6	15.8	8.1	15.6	19.1	18.4	15.3	9.1	13.3
1945...	1.3	14.6	25.8	29.2	20.4	8.7	11.3	11.4	5.7	11.3	12.8	13.5	11.5	6.6	2.2
1940...	1.3	11.0	23.9	32.2	22.1	9.5	10.1	10.2	3.3	6.9	11.4	13.4	11.5	6.8	7.9
1930...	1.5	13.1	29.6	30.5	18.1	7.1	10.4	10.5	2.7	8.0	13.0	13.3	10.9	6.7	8.3
1920...	3.5	21.4	30.2	26.2	13.8	5.0	8.7	8.7	5.0	8.9	10.5	9.8	7.7	4.7	7.4
1910...	3.3	22.1	30.6	26.4	13.2	4.4	9.3	9.3	4.7	9.3	11.5	10.9	8.3	4.7	5.5
Managers.....1950...	3.2	19.5	30.2	24.5	16.1	6.4	0.4	0.4	0.4	0.5	0.5	0.4	0.3	0.2	1.3
1945...	2.4	18.5	26.9	26.2	18.5	7.5	0.8	0.8	0.7	1.0	0.9	0.8	0.7	0.4	3.3
1940...	4.4	23.9	26.5	24.4	15.1	5.7	0.6	0.5	0.6	0.8	0.7	0.5	0.4	0.2	1.7
1930...	5.5	21.9	28.7	24.2	13.8	5.9	0.9	0.8	0.7	1.1	1.0	0.8	0.7	0.4	2.3
1920...	8.2	27.0	28.1	21.1	10.8	4.7	1.1	1.0	1.4	1.3	1.2	0.9	0.7	0.5	2.2
1910...	8.5	27.6	28.5	20.6	10.3	4.5	0.9	0.9	1.1	1.1	1.0	0.8	0.6	0.5	5.7
All tenants.....1950...	8.9	28.1	27.4	18.3	11.0	6.2	26.5	26.2	71.8	47.0	30.6	21.0	14.6	11.0	29.9
1945...	5.8	24.8	27.8	21.1	13.4	7.2	31.7	31.6	72.0	53.1	38.4	27.0	20.8	15.1	47.6
1940...	8.2	27.0	25.5	20.8	12.5	5.9	38.7	38.6	79.0	64.1	45.9	32.8	24.6	16.1	41.9
1930...	12.5	27.3	26.1	19.6	10.2	4.3	42.4	42.4	86.5	67.0	46.3	34.6	24.7	16.4	41.3
1920...	12.0	31.1	26.0	18.4	8.5	4.0	38.1	38.1	75.8	56.5	39.7	30.2	20.7	16.5	36.0
1910...	13.5	33.1	24.9	16.4	8.5	3.6	37.0	37.0	75.6	55.0	37.3	26.8	21.1	15.1	31.8
1900[4]..	9.9	32.6	25.0	18.9	9.0	4.5	35.6	35.6	72.2	54.7	35.6	29.3	21.0	15.1	44.4
1890[4]..	9.1	33.4	26.2	17.6	13.7		34.1	(3)	67.4	50.2	36.0	27.7	17.8		(3)
Cash.....1950...	5.2	25.0	27.7	19.9	13.6	8.6	4.0	4.0	6.5	6.4	4.8	3.5	2.8	2.4	3.9
1945...	3.5	21.0	27.4	23.2	15.2	9.7	7.0	7.0	9.5	10.0	8.4	6.6	5.3	4.5	6.3
1940...	5.1	23.4	26.5	23.2	14.2	7.6	8.4	8.5	10.8	12.2	10.5	8.0	6.1	4.5	7.7
1930...	6.5	25.0	29.1	22.0	11.9	5.6	7.8	7.8	8.2	11.3	9.5	7.1	5.3	3.9	7.2
Share-cash.....1950...	6.6	33.4	29.1	17.6	9.9	3.3	3.7	3.8	7.7	8.0	4.7	2.9	1.9	0.8	2.2
1945...	4.7	27.4	29.4	21.2	12.8	4.4	2.3	2.4	4.3	4.4	3.0	2.0	1.5	0.7	1.8
1940...	4.7	27.2	28.4	23.2	12.5	3.9	4.6	4.6	5.5	7.8	6.1	4.4	3.0	1.3	2.8
Share.....1950...	9.7	30.4	27.6	17.5	10.2	4.7	9.8	9.7	29.0	18.8	11.4	7.4	5.0	3.1	10.6
1945...	5.5	26.8	28.5	20.8	12.8	5.6	11.7	11.6	25.3	21.1	14.5	9.8	7.4	4.3	13.0
1940...	8.1	28.2	25.7	20.8	12.3	4.9	13.4	13.4	27.3	23.2	16.1	11.4	8.4	4.6	12.5
Crop-share.....1950...	9.8	28.1	27.5	18.3	10.9	5.4	7.6	7.5	22.7	13.5	8.8	6.0	4.1	2.7	9.2
Livestock-share.....1950...	9.3	38.3	27.6	14.7	7.7	2.4	2.2	2.2	6.3	5.4	2.6	1.4	0.8	0.4	1.5
Croppers (South only)[5]..1950...	12.1	25.3	26.9	19.0	10.5	6.2	6.3	6.1	22.8	9.9	7.0	5.1	3.2	2.6	9.1
1945...	9.1	25.0	26.6	19.6	12.4	7.3	7.6	7.6	27.0	12.8	8.8	6.0	4.6	3.7	14.8
1940...	13.5	29.9	23.5	17.4	10.4	5.3	8.9	8.7	29.2	16.0	9.5	6.2	4.6	3.2	13.3
1930...	20.5	27.9	21.8	17.6	8.7	3.5	12.3	12.3	41.3	19.9	15.5	9.0	6.1	3.9	13.2
Other and unspecified...1950...	7.2	23.6	25.5	18.7	13.0	12.0	2.7	2.6	5.8	3.9	2.8	2.1	1.7	2.1	4.1
1945...	5.0	23.3	27.6	21.0	14.0	9.1	3.1	3.0	5.9	4.8	3.6	2.6	2.1	1.8	11.7
1940...	7.4	24.1	23.4	20.6	14.3	10.1	3.5	3.4	6.2	5.0	3.7	2.8	2.5	2.4	5.6

* Not available. [1] In 1900 the number of occupants of farm homes was 88,364 less than the number of farm operators, while in 1890 the number of occupants of farm homes exceeded the number of farm operators by 202,538. [2] Excludes 40,872 occupants of farm homes with form of tenure not reported. [3] Not shown in the reports of the Census of 1890, as the number not reporting age was distributed among the several age groups. [4] Includes managers. [5] See text.

Table 6.—FARM OPERATORS IN EACH COLOR AND

[All 1950 data and all for 1945 except average age of operators are based on reports for

	Color, tenure, and year	All farm operators	Operators reporting age								Operators not reporting age
			Total	Under 25 years	25 to 34 years	35 to 44 years	45 to 54 years	55 to 64 years	65 years and over	Average age	
1	Total 1950	2,650,803	2,451,507	98,339	388,951	586,020	546,905	455,991	375,301	48.0	199,296
2	1945	2,880,829	2,847,494	87,056	439,473	674,462	682,707	541,496	422,300	48.1	33,335
3	1940	3,007,170	2,868,205	157,983	537,668	627,699	656,766	514,701	373,388	46.5	138,965
4	1930	3,223,816	3,120,642	290,717	600,478	714,571	723,019	492,759	299,098	(*)	103,174
5	1920	3,206,664	3,170,139	264,432	683,178	783,432	719,407	442,103	277,587	(*)	36,525
6	1910	3,097,547	3,089,909	278,233	762,109	756,499	641,962	422,883	228,223	(*)	7,638
7	1900[1]	[2] 2,581,703	2,572,972	184,642	620,069	612,303	594,410	342,009	219,539	(*)	8,731
8	1890[1]	1,958,528	(3)	130,623	490,825	510,796	400,942	425,342		(*)	(3)
9	Owners 1950	1,750,661	1,629,021	23,238	187,132	360,972	386,222	357,816	313,641	51.1	121,640
10	1945	1,698,928	1,686,557	16,923	172,772	354,635	434,371	379,750	328,106	51.5	12,371
11	1940	1,544,297	1,481,865	25,176	160,790	291,383	381,597	340,341	282,578	51.4	62,432
12	1930	1,415,675	1,372,976	27,102	149,757	300,869	372,563	304,588	218,097	(*)	42,699
13	1920	1,597,225	1,579,401	48,554	241,579	385,973	404,669	296,150	202,476	(*)	17,824
14	1910	1,544,511	1,541,702	49,518	276,105	382,819	385,022	282,332	165,906	(*)	2,809
15	1900	1,359,503	1,355,574	42,541	238,453	337,044	352,886	225,808	158,842	(*)	3,929
16	1890	1,031,965	(3)	34,910	203,782	271,278	232,946	289,049		(*)	(3)
17	Full owners 1950	1,417,713	1,318,466	16,898	138,067	270,738	305,370	301,252	286,141	52.2	99,247
18	1945	1,504,896	1,493,039	14,948	144,657	302,217	379,965	342,093	309,159	52.0	11,857
19	1940	1,327,690	1,273,163	21,511	133,635	239,162	318,472	297,267	263,116	52.0	54,527
20	1930	1,190,683	1,153,759	21,937	118,377	238,842	306,298	265,579	202,726	(*)	36,924
21	1920	1,405,762	1,389,947	38,398	200,710	331,319	356,068	271,728	191,724	(*)	15,815
22	1910	1,329,390	1,326,974	39,882	225,899	319,024	331,946	253,972	156,251	(*)	2,416
23	Part owners 1950	332,948	310,555	6,340	49,065	90,234	80,852	56,564	27,500	46.5	22,393
24	1945	194,032	193,518	1,975	28,115	52,418	54,406	37,657	18,947	47.5	514
25	1940	216,607	208,702	3,665	27,155	52,221	63,125	43,074	19,462	47.9	7,905
26	1930	224,992	219,217	5,165	31,380	62,027	66,265	39,009	15,371	(*)	5,775
27	1920	191,463	189,454	10,156	40,869	54,654	48,601	24,422	10,752	(*)	2,009
28	1910	215,121	214,728	9,636	50,206	63,795	53,076	28,360	9,655	(*)	393
29	Managers 1950	9,916	8,209	212	1,375	2,532	2,158	1,345	587	45.4	1,707
30	1945	16,702	15,575	270	2,709	4,307	4,250	2,888	1,151	46.2	1,127
31	1940	13,580	11,752	433	2,714	3,257	2,880	1,754	714	43.7	1,828
32	1930	17,358	15,897	845	3,347	4,584	3,826	2,330	965	(*)	1,461
33	1920	18,318	17,820	1,425	4,549	4,927	4,000	1,938	981	(*)	498
34	1910	16,284	15,921	1,368	4,497	4,418	3,204	1,676	758	(*)	363
35	All tenants 1950	890,226	814,277	74,889	200,444	222,516	158,525	96,830	61,073	41.8	75,949
36	1945	1,165,199	1,145,362	69,863	263,992	315,520	244,086	158,858	93,043	43.2	19,837
37	1940	1,449,293	1,374,588	132,374	374,164	333,059	272,289	172,606	90,096	41.3	74,705
38	1930	1,790,783	1,731,769	262,770	447,374	409,118	346,630	185,841	80,036	(*)	59,014
39	1920	1,591,121	1,572,918	214,453	437,050	392,532	310,738	144,015	74,130	(*)	18,203
40	1910	1,536,752	1,532,286	227,347	481,507	369,262	253,736	138,875	61,559	(*)	4,466
41	1900[4]	1,222,200	1,217,398	142,101	381,616	275,259	241,524	116,201	60,697	(*)	4,802
42	1890[4]	926,563	(3)	95,713	287,043	239,518	167,996	136,293		(*)	(3)
43	Cash 1950	122,962	114,449	6,011	24,929	30,522	23,617	16,948	12,422	44.6	8,513
44	1945	236,023	233,864	7,600	43,510	63,170	56,241	37,416	25,927	(*)	2,159
45	1940	254,351	243,961	14,333	56,411	60,605	54,707	36,191	21,714	43.9	10,390
46	1930	238,032	231,362	18,680	48,973	58,775	56,236	32,639	16,059	(*)	6,670
47	Share-cash 1950	30,817	29,188	1,721	8,081	8,651	5,751	3,491	1,493	41.5	1,629
48	1945	21,175	20,976	1,229	5,123	5,905	4,553	2,967	1,199	(*)	199
49	1940	38,678	37,393	2,126	9,886	9,907	8,517	5,075	1,882	42.2	1,285
50	Share 1950	308,774	282,902	24,338	71,987	79,738	55,730	33,504	17,605	41.5	25,872
51	1945	347,996	343,178	15,706	80,437	99,505	74,874	48,855	23,801	(*)	4,818
52	1940	479,044	459,367	37,342	125,830	114,418	95,099	60,257	26,421	41.6	19,677
53	Crop-share 1950	292,675	267,911	23,214	67,747	75,251	53,022	31,797	16,880	41.5	24,764
54	Livestock-share 1950	16,099	14,991	1,124	4,240	4,487	2,708	1,707	725	40.8	1,108
55	Croppers 1950	338,775	308,338	37,386	78,046	83,037	58,446	32,285	19,138	40.4	30,437
56	1945	446,850	437,807	39,786	109,590	116,395	85,971	54,167	31,898	(*)	9,043
57	1940	541,291	506,657	68,159	151,444	119,006	88,289	52,930	26,829	39.2	34,634
58	1930	776,278	747,984	153,340	208,670	163,106	131,566	65,151	26,151	(*)	28,294
59	Other and unspecified 1950	88,898	79,400	5,433	17,401	20,568	14,981	10,602	10,415	44.7	9,498
60	1945	113,155	109,537	5,542	25,332	30,545	22,447	15,453	10,218	(*)	3,618
61	1940	135,929	127,210	10,414	30,593	29,123	25,677	18,153	13,250	43.5	8,719
62	White, total 1950	2,097,541	1,942,558	67,343	303,310	465,708	436,696	371,719	297,782	48.3	154,983
63	1945	2,208,046	2,185,255	51,910	327,149	518,474	529,549	426,942	331,231	48.6	22,791
64	1940	2,326,904	2,225,681	108,581	407,897	488,869	515,665	411,430	293,239	46.9	101,223
65	1930	2,342,129	2,267,156	191,937	432,107	529,149	519,024	364,633	230,306	(*)	74,973
66	1920	2,283,750	2,258,017	175,320	496,689	567,049	489,947	325,140	203,872	(*)	25,733
67	1910	2,207,406	2,202,933	190,505	541,198	536,366	459,655	312,423	162,786	(*)	4,473
68	Owners 1950	1,556,998	1,448,767	20,917	172,061	326,720	344,143	316,310	268,616	50.8	108,191
69	1945	1,504,780	1,493,774	15,015	157,316	318,747	384,564	334,490	283,642	51.3	11,006
70	1940	1,371,034	1,315,468	22,148	146,269	263,122	338,916	301,241	243,772	51.2	55,566
71	1930	1,233,656	1,195,372	23,709	134,842	267,758	320,023	261,552	187,488	(*)	38,284
72	1920	1,379,636	1,364,199	42,543	217,055	339,871	340,895	253,362	170,473	(*)	15,437
73	1910	1,326,044	1,323,794	43,418	243,931	332,768	326,569	240,388	136,720	(*)	2,250
74	Full owners 1950	1,277,028	1,187,351	15,138	127,895	248,728	276,667	270,689	248,234	51.9	89,677
75	1945	1,340,090	1,329,561	13,184	132,211	272,701	338,813	303,127	269,525	51.8	10,529
76	1940	1,185,788	1,136,825	18,935	121,741	217,127	285,093	265,355	228,574	51.8	48,963
77	1930	1,050,187	1,016,653	19,252	107,210	214,961	267,712	231,466	176,052	(*)	33,534
78	1920	1,227,204	1,213,347	34,023	182,104	295,033	304,176	235,043	162,968	(*)	13,857
79	1910	1,154,100	1,152,121	35,026	200,754	280,534	285,886	219,506	130,415	(*)	1,979
80	Part owners 1950	279,930	261,416	5,779	44,166	77,992	67,476	45,621	20,382	45.9	18,514
81	1945	164,690	164,213	1,831	25,105	46,046	45,751	31,363	14,117	46.9	477
82	1940	185,246	178,643	3,213	24,528	45,995	53,823	35,886	15,198	47.4	6,603
83	1930	183,469	178,719	4,457	27,632	52,797	52,311	30,086	11,436	(*)	4,750
84	1920	152,432	150,852	8,520	34,951	44,838	36,719	18,319	7,505	(*)	1,580
85	1910	171,944	171,673	8,392	43,177	52,234	40,683	20,882	6,305	(*)	271
86	Managers 1950	9,699	8,018	212	1,359	2,489	2,101	1,293	564	45.3	1,681
87	1945	16,122	14,997	269	2,575	4,166	4,112	2,806	1,069	46.1	1,125
88	1940	13,215	11,419	418	2,657	3,162	2,789	1,703	690	43.7	1,796
89	1930	16,529	15,119	810	3,222	4,374	3,579	2,211	923	(*)	1,410
90	1920	16,548	16,092	1,266	4,177	4,484	3,556	1,726	883	(*)	456
91	1910	15,084	14,736	1,274	4,203	4,091	2,941	1,535	692	(*)	348

See footnotes at end of table.

TENURE, BY AGE, FOR THE SOUTH: 1890 TO 1950

only a sample of farms. See text. Figures for divisions and States in tables 18 and 19]

Percent distribution of operators reporting in each tenure, by age						Percent distribution of operators in each age group, by tenure								
							Reporting age							Not reporting age	
Under 25 years	25 to 34 years	35 to 44 years	45 to 54 years	55 to 64 years	65 years and over	All operators	Total	Under 25 years	25 to 34 years	35 to 44 years	45 to 54 years	55 to 64 years	65 years and over		
4.0	15.9	23.9	22.3	18.6	15.3	100.0	100.0	100.0	100.0	100.0	100.0	100.0	100.0	100.0	1
3.1	15.4	23.7	24.0	19.0	14.8	100.0	100.0	100.0	100.0	100.0	100.0	100.0	100.0	100.0	2
5.5	18.7	21.9	22.9	17.9	13.0	100.0	100.0	100.0	100.0	100.0	100.0	100.0	100.0	100.0	3
9.3	19.2	22.9	23.2	15.8	9.6	100.0	100.0	100.0	100.0	100.0	100.0	100.0	100.0	100.0	4
8.3	21.6	24.7	22.7	13.9	8.8	100.0	100.0	100.0	100.0	100.0	100.0	100.0	100.0	100.0	5
9.0	24.7	24.5	20.8	13.7	7.4	100.0	100.0	100.0	100.0	100.0	100.0	100.0	100.0	100.0	6
7.2	24.1	23.8	23.1	13.3	8.5	100.0	100.0	100.0	100.0	100.0	100.0	100.0	100.0	100.0	7
6.7	25.1	26.1	20.5	21.7		100.0	(3)	100.0	100.0	100.0	100.0	100.0		(3)	8
1.4	11.5	22.2	23.7	22.0	19.3	66.0	66.4	23.6	48.1	61.6	70.6	78.5	83.6	61.0	9
1.0	10.2	21.0	25.8	22.5	19.5	59.0	59.2	19.4	39.3	52.6	63.6	70.1	77.7	37.1	10
1.7	10.9	19.7	25.8	23.0	19.1	51.4	51.7	15.9	29.9	46.4	58.1	66.1	75.7	44.9	11
2.0	10.9	21.9	27.1	22.2	15.9	43.9	44.0	9.3	24.9	42.1	51.5	61.8	72.9	41.4	12
3.1	15.3	24.4	25.6	18.8	12.8	49.8	49.8	18.4	35.4	49.3	56.3	67.0	72.9	48.8	13
3.2	17.9	24.8	25.0	18.3	10.8	49.9	49.9	17.8	36.2	50.6	60.0	66.8	72.7	36.8	14
3.1	17.6	24.9	26.0	16.7	11.7	52.7	52.7	23.0	38.5	55.0	59.4	66.0	72.4	45.0	15
3.4	19.7	26.3	22.6	28.0		52.7	(3)	26.7	41.5	53.1	58.1	68.0		(3)	16
1.3	10.5	20.5	23.2	22.8	21.7	53.5	53.8	17.2	35.5	46.2	55.8	66.1	76.2	49.8	17
1.0	9.7	20.2	25.4	22.9	20.7	52.2	52.4	17.2	32.9	44.8	55.7	63.2	73.2	35.6	18
1.7	10.5	18.8	25.0	23.3	20.7	44.2	44.4	13.6	24.9	38.1	48.5	57.8	70.5	39.2	19
1.9	10.3	20.7	26.5	23.0	17.6	36.9	37.0	7.5	19.7	33.4	42.4	53.9	67.8	35.8	20
2.8	14.4	23.8	25.6	19.5	13.8	43.8	43.8	14.5	29.4	42.3	49.5	61.5	69.1	43.3	21
3.0	17.0	24.0	25.0	19.1	11.8	42.9	42.9	14.3	29.6	42.2	51.7	60.1	68.5	31.6	22
2.0	15.8	29.1	26.0	18.2	8.9	12.6	12.7	6.4	12.6	15.4	14.8	12.4	7.3	11.2	23
1.0	14.5	27.1	28.1	19.5	9.8	6.7	6.8	2.3	6.4	7.8	8.0	7.0	4.5	1.5	24
1.8	13.0	25.0	30.2	20.6	9.3	7.2	7.3	2.3	5.1	8.3	9.6	8.4	5.2	5.7	25
2.4	14.3	28.3	30.2	17.8	7.0	7.0	7.0	1.8	5.2	8.7	9.2	7.9	5.1	5.6	26
5.4	21.6	28.8	25.7	12.9	5.7	6.0	6.0	3.8	6.0	7.0	6.8	5.5	3.9	5.5	27
4.5	23.4	29.7	24.7	13.2	4.5	7.0	7.0	3.5	6.6	8.4	8.3	6.7	4.2	5.1	28
2.6	16.7	30.8	26.3	16.4	7.2	0.4	0.3	0.2	0.4	0.4	0.4	0.3	0.2	0.9	29
1.7	17.4	27.7	27.3	18.5	7.4	0.6	0.5	0.3	0.6	0.6	0.6	0.5	0.3	3.4	30
3.7	23.1	27.7	24.5	14.9	6.1	0.5	0.4	0.3	0.5	0.5	0.4	0.3	0.2	1.3	31
5.3	21.1	28.8	24.1	14.7	6.1	0.5	0.5	0.3	0.6	0.6	0.5	0.5	0.3	1.4	32
8.0	25.5	27.6	22.4	10.9	5.5	0.6	0.6	0.5	0.7	0.6	0.6	0.4	0.4	1.4	33
8.6	28.2	27.7	20.1	10.5	4.8	0.5	0.5	0.5	0.6	0.6	0.5	0.4	0.3	4.8	34
9.2	24.6	27.3	19.5	11.9	7.5	33.6	33.2	76.2	51.5	38.0	29.0	21.2	16.3	38.1	35
6.1	23.0	27.5	21.3	13.9	8.1	40.4	40.2	80.3	60.1	46.8	35.8	29.3	22.0	59.5	36
9.6	27.2	24.2	19.8	12.6	6.6	48.2	47.9	83.8	69.6	53.1	41.5	33.5	24.1	53.8	37
15.2	25.8	23.6	20.0	10.7	4.6	55.5	55.5	90.4	74.5	57.3	47.9	37.7	26.8	57.2	38
13.6	27.8	25.0	19.8	9.2	4.7	49.6	49.6	81.1	64.0	50.1	43.2	32.6	26.7	49.8	39
14.8	31.4	24.1	16.6	9.1	4.0	49.6	49.6	81.7	63.2	48.8	39.5	32.8	27.0	58.5	40
11.7	31.3	22.6	19.8	9.5	5.0	47.3	47.3	77.0	61.5	45.0	40.6	34.0	27.6	55.0	41
10.3	31.0	25.9	18.1	14.7		47.3	(3)	73.3	58.5	46.9	41.9	32.0		(3)	42
5.3	21.8	26.7	20.6	14.8	10.9	4.6	4.7	6.1	6.4	5.2	4.3	3.7	3.3	4.3	43
3.2	18.6	27.0	24.0	16.0	11.1	8.2	8.2	8.7	9.9	9.4	8.2	6.9	6.1	6.5	44
5.9	23.1	24.8	22.4	14.8	8.9	8.5	8.5	9.1	10.5	9.7	8.3	7.0	5.8	7.5	45
8.1	21.2	25.4	24.3	14.1	6.9	7.4	7.4	6.4	8.2	8.2	7.8	6.6	5.4	6.5	46
5.9	27.7	29.6	19.7	12.0	5.1	1.2	1.2	1.8	2.1	1.5	1.1	0.8	0.4	0.8	47
5.9	24.4	28.2	21.7	14.1	5.7	0.7	0.7	1.4	1.2	0.9	0.7	0.5	0.3	0.6	48
5.7	26.4	26.5	22.8	13.6	5.0	1.3	1.3	1.3	1.8	1.6	1.3	1.0	0.5	0.9	49
8.6	25.4	28.2	19.7	11.8	6.2	11.6	11.5	24.7	18.5	13.6	10.2	7.3	4.7	13.0	50
4.6	23.4	29.0	21.8	14.2	6.9	12.1	12.1	18.0	18.3	14.8	11.0	9.0	5.6	14.5	51
8.1	27.4	24.9	20.7	13.1	5.8	15.9	16.0	23.6	23.4	18.2	14.5	11.7	7.1	14.2	52
8.7	25.3	28.1	19.8	11.9	6.3	11.0	10.9	23.6	17.4	12.8	9.7	7.0	4.5	12.4	53
7.5	28.3	29.9	18.1	11.4	4.8	0.6	0.6	1.1	1.1	0.8	0.5	0.4	0.2	0.6	54
12.1	25.3	26.9	19.0	10.5	6.2	12.8	12.6	38.0	20.1	14.2	10.7	7.1	5.1	15.3	55
9.1	25.0	26.6	19.6	12.4	7.3	15.5	15.4	45.7	24.9	17.3	12.6	10.0	7.6	27.1	56
13.5	29.9	23.5	17.4	10.4	5.3	18.0	17.7	43.1	28.2	19.0	13.4	10.3	7.2	24.9	57
20.5	27.9	21.8	17.6	8.7	3.5	24.1	24.0	52.7	34.8	22.8	18.2	13.2	8.7	27.4	58
6.8	21.9	25.9	18.9	13.4	13.1	3.4	3.2	5.5	4.5	3.5	2.7	2.3	2.8	4.8	59
5.1	23.1	27.9	20.5	14.1	9.3	3.9	3.8	6.4	5.8	4.5	3.3	2.9	2.4	10.9	60
8.2	24.0	22.9	20.2	14.3	10.4	4.5	4.4	6.6	5.7	4.6	3.9	3.5	3.5	6.3	61
3.5	15.6	24.0	22.5	19.1	15.3	100.0	100.0	100.0	100.0	100.0	100.0	100.0	100.0	100.0	62
2.4	15.0	23.7	24.2	19.5	15.2	100.0	100.0	100.0	100.0	100.0	100.0	100.0	100.0	100.0	63
4.9	18.3	22.0	23.2	18.5	13.2	100.0	100.0	100.0	100.0	100.0	100.0	100.0	100.0	100.0	64
8.5	19.1	23.3	22.9	16.1	10.2	100.0	100.0	100.0	100.0	100.0	100.0	100.0	100.0	100.0	65
7.8	22.0	25.1	21.7	14.4	9.0	100.0	100.0	100.0	100.0	100.0	100.0	100.0	100.0	100.0	66
8.6	24.6	24.3	20.9	14.2	7.4	100.0	100.0	100.0	100.0	100.0	100.0	100.0	100.0	100.0	67
1.4	11.9	22.6	23.8	21.8	18.5	74.2	74.6	31.1	56.7	70.2	78.8	85.1	90.2	69.8	68
1.0	10.5	21.3	25.7	22.4	19.0	68.1	68.4	28.9	48.1	61.5	72.6	78.3	85.6	48.3	69
1.7	11.1	20.0	25.8	22.9	18.5	58.9	59.1	20.4	35.9	53.8	65.7	73.2	83.1	54.9	70
2.0	11.3	22.4	26.8	21.9	15.7	52.7	52.7	12.4	31.2	50.6	61.7	71.7	81.4	51.1	71
3.1	15.9	24.9	25.0	18.6	12.5	60.4	60.4	24.3	43.7	59.9	69.6	77.9	83.6	60.0	72
3.3	18.4	25.1	24.7	18.2	10.3	60.1	60.1	22.8	45.1	62.0	71.0	76.9	84.0	50.3	73
1.3	10.8	20.9	23.3	22.8	20.9	60.9	61.1	22.5	42.2	53.4	63.4	72.8	83.4	57.9	74
1.0	9.9	20.5	25.5	22.8	20.3	60.7	60.8	25.4	40.4	52.6	64.0	71.0	81.4	46.2	75
1.7	10.7	19.1	25.1	23.3	20.1	51.0	51.1	17.4	29.8	44.4	55.3	64.5	77.9	48.4	76
1.9	10.5	21.1	26.3	22.8	17.3	44.8	44.8	10.0	24.8	40.6	51.6	63.5	76.4	44.7	77
2.8	15.0	24.3	25.1	19.4	13.4	53.7	53.7	19.4	36.7	52.0	62.1	72.3	80.0	53.8	78
3.0	17.4	24.3	24.8	19.1	11.3	52.3	52.3	18.4	37.1	52.3	62.2	70.3	80.1	44.2	79
2.2	16.9	29.8	25.8	17.5	7.8	13.3	13.5	8.6	14.6	16.7	15.5	12.3	6.8	11.9	80
1.1	15.3	28.0	27.9	19.1	8.6	7.5	7.5	3.5	7.7	8.9	8.6	7.3	4.3	2.1	81
1.8	13.7	25.7	30.1	20.1	8.5	8.0	8.0	3.0	6.0	9.4	10.4	8.7	5.2	6.5	82
2.5	15.5	29.5	29.3	16.8	6.4	7.8	7.9	2.3	6.4	10.0	10.1	8.3	5.0	6.3	83
5.6	23.2	29.7	24.3	12.1	5.0	6.7	6.7	4.9	7.0	7.9	7.5	5.6	3.7	6.1	84
4.9	25.2	30.4	23.7	12.2	3.7	7.8	7.8	4.4	8.0	9.7	8.9	6.7	3.9	6.1	85
2.6	16.9	31.0	26.2	16.1	7.0	0.5	0.4	0.3	0.4	0.5	0.5	0.3	0.2	1.1	86
1.8	17.2	27.8	27.4	18.7	7.1	0.7	0.7	0.5	0.8	0.8	0.8	0.7	0.3	4.9	87
3.7	23.3	27.7	24.4	14.9	6.0	0.6	0.5	0.4	0.7	0.6	0.5	0.4	0.2	1.8	88
5.4	21.3	28.9	23.7	14.6	6.1	0.7	0.7	0.4	0.7	0.8	0.7	0.6	0.4	1.9	89
7.9	26.0	27.9	22.1	10.7	5.5	0.7	0.7	0.7	0.8	0.8	0.7	0.5	0.4	1.8	90
8.6	28.5	27.8	20.0	10.4	4.7	0.7	0.7	0.7	0.8	0.8	0.6	0.5	0.4	7.8	91

Table 6.—FARM OPERATORS IN EACH COLOR AND

[All 1950 data and all for 1945 except average age of operators are based on reports for

	Color, tenure, and year	All farm operators	Operators reporting age								Operators not reporting
			Total	Under 25 years	25 to 34 years	35 to 44 years	45 to 54 years	55 to 64 years	65 years and over	Average age	
1	All tenants....1950..	530,884	485,773	46,214	129,890	136,499	90,452	54,116	28,602	40.9	45,111
2	1945..	687,144	676,484	36,626	167,258	195,561	140,873	89,646	46,520	42.7	10,660
3	1940..	942,655	898,794	86,015	258,971	222,585	173,960	108,486	48,777	40.7	43,861
4	1930..	1,091,944	1,056,665	167,418	294,043	257,017	195,422	100,870	41,895	(*)	35,279
5	1920..	887,566	877,726	131,511	275,457	222,694	145,496	70,052	32,516	(*)	9,840
6	1910..	866,278	864,403	145,813	293,064	199,507	130,145	70,500	25,374	(*)	1,875
7	Cash....1950..	82,348	76,622	4,421	18,197	21,408	15,628	10,538	6,430	43.4	5,726
8	1945..	161,735	160,336	5,015	32,480	45,706	37,674	23,997	15,464	(*)	1,399
9	1940..	189,667	182,175	11,264	45,041	47,009	39,710	25,468	13,683	43.1	7,492
10	1930..	140,112	135,774	11,655	32,969	37,202	29,543	16,526	7,879	(*)	4,338
11	Share-cash....1950..	24,946	23,692	1,456	7,221	7,231	4,370	2,506	908	40.3	1,254
12	1945..	15,560	15,451	779	4,036	4,718	3,201	2,046	671	(*)	109
13	1940..	32,131	31,113	1,869	8,829	8,477	6,822	3,859	1,257	41.4	1,018
14	Share....1950..	213,157	195,852	18,683	54,746	56,095	36,356	21,129	8,843	40.2	17,305
15	1945..	254,419	251,029	11,208	63,967	75,368	52,167	33,935	14,384	(*)	3,390
16	1940..	389,561	374,473	32,153	108,658	94,485	74,902	46,381	17,894	40.8	15,088
17	Crop-share....1950..	198,770	182,388	17,639	50,851	52,028	33,934	19,643	8,293	40.2	16,382
18	Livestock-share....1950..	14,387	13,464	1,044	3,895	4,067	2,422	1,486	550	40.3	923
19	Croppers....1950..	144,800	131,125	17,446	36,075	36,389	23,344	12,384	5,487	39.1	13,675
20	1945..	176,422	173,178	15,763	47,895	48,297	32,597	19,212	9,414	(*)	3,244
21	1940..	242,173	227,903	33,131	74,258	53,088	37,157	21,812	8,457	38.0	14,270
22	1930..	383,381	369,771	82,847	109,543	80,172	59,670	27,435	10,104	(*)	13,610
23	Other and unspecified....1950..	65,633	58,482	4,208	13,651	15,376	10,754	7,559	6,934	44.0	7,151
24	1945..	79,008	76,490	3,861	18,880	21,472	15,234	10,456	6,587	42.3	2,518
25	1940..	89,123	83,130	7,598	22,185	19,526	15,369	10,966	7,486	(*)	5,993
26	Nonwhite, total....1950..	553,262	508,949	30,996	85,641	120,312	110,209	84,272	77,519	46.9	44,313
27	1945..	672,783	662,239	35,146	112,324	155,988	153,158	114,554	91,069	46.6	10,544
28	1940..	680,266	642,524	49,402	129,771	138,830	141,101	103,271	80,149	45.1	37,742
29	1930..	881,687	853,486	96,780	168,371	185,422	203,995	128,126	68,792	(*)	28,201
30	1920..	922,914	912,122	89,112	186,489	216,383	229,460	116,963	73,715	(*)	10,792
31	1910..	890,141	886,976	87,728	220,911	220,133	182,307	110,460	65,437	(*)	3,165
32	Owners....1950..	193,703	180,254	2,321	15,071	34,252	42,079	41,506	45,025	53.5	13,449
33	1945..	194,148	192,783	1,908	15,456	35,888	49,807	45,260	44,464	53.1	1,365
34	1940..	173,263	166,397	3,028	14,521	28,261	42,681	39,100	38,806	52.9	6,866
35	1930..	182,019	177,604	3,393	14,915	33,111	52,540	43,036	30,609	(*)	4,415
36	1920..	217,589	215,202	6,011	24,524	46,102	63,774	42,788	32,003	(*)	2,387
37	1910..	218,467	217,908	6,100	32,174	50,051	58,453	41,944	29,186	(*)	559
38	Full owners....1950..	140,685	131,115	1,760	10,172	22,010	28,703	30,563	37,907	54.8	9,570
39	1945..	164,806	163,478	1,764	12,446	29,516	41,152	38,966	39,634	53.5	1,328
40	1940..	141,902	136,338	2,576	11,894	22,035	33,379	31,912	34,542	53.4	5,564
41	1930..	140,496	137,106	2,685	11,167	23,881	38,586	34,113	26,674	(*)	3,390
42	1920..	178,558	176,600	4,375	18,606	36,286	51,892	36,685	28,756	(*)	1,958
43	1910..	175,290	174,853	4,856	25,145	38,490	46,060	34,466	25,836	(*)	437
44	Part owners....1950..	53,018	49,139	561	4,899	12,242	13,376	10,943	7,118	49.9	3,879
45	1945..	29,342	29,305	144	3,010	6,372	8,655	6,294	4,830	50.9	37
46	1940..	31,361	30,059	452	2,627	6,226	9,302	7,188	4,264	50.5	1,302
47	1930..	41,523	40,498	708	3,748	9,230	13,954	8,923	3,935	(*)	1,025
48	1920..	39,031	38,602	1,636	5,918	9,816	11,882	6,103	3,247	(*)	429
49	1910..	43,177	43,055	1,244	7,029	11,561	12,393	7,478	3,350	(*)	122
50	Managers....1950..	217	191	.....	16	43	57	52	23	50.3	26
51	1945..	580	578	1	134	141	138	82	82	47.2	2
52	1940..	365	333	15	57	95	91	51	24	44.9	32
53	1930..	829	778	35	125	210	247	119	42	(*)	51
54	1920..	1,770	1,728	159	372	443	444	212	98	(*)	42
55	1910..	1,200	1,185	94	294	327	263	141	66	(*)	15
56	All tenants....1950..	359,342	328,504	28,675	70,554	86,017	68,073	42,714	32,471	43.2	30,838
57	1945..	478,055	468,878	33,237	96,734	119,959	103,213	69,212	46,523	44.0	9,177
58	1940..	506,638	475,794	46,359	115,193	110,474	98,329	64,120	41,319	42.4	30,844
59	1930..	698,839	675,104	95,352	153,331	152,101	151,208	84,971	38,141	(*)	23,735
60	1920..	703,555	695,192	82,942	161,593	169,838	165,242	73,963	41,614	(*)	8,363
61	1910..	670,474	667,883	81,534	188,443	169,755	123,591	68,375	36,185	(*)	2,591
62	Cash....1950..	40,614	37,827	1,590	6,732	9,114	7,989	6,410	5,992	47.1	2,787
63	1945..	74,288	73,528	2,585	11,030	17,464	18,567	13,419	10,463	(*)	760
64	1940..	64,684	61,786	3,069	11,370	13,596	14,997	10,723	8,031	46.4	2,898
65	1930..	97,920	95,588	7,025	16,004	21,573	26,693	16,113	8,180	(*)	2,332
66	Share-cash....1950..	5,871	5,496	265	860	1,420	1,381	985	585	46.3	375
67	1945..	5,615	5,525	450	1,087	1,187	1,352	921	528	(*)	90
68	1940..	6,547	6,280	257	1,057	1,430	1,695	1,216	625	46.5	267
69	Share....1950..	95,617	87,050	5,655	17,241	23,643	19,374	12,375	8,762	44.3	8,567
70	1945..	93,577	92,149	4,498	16,470	24,137	22,707	14,920	9,417	(*)	1,428
71	1940..	89,483	84,894	5,189	17,172	19,933	20,197	13,876	8,527	44.9	4,589
72	Crop-share....1950..	93,905	85,523	5,575	16,896	23,223	19,088	12,154	8,587	44.3	8,382
73	Livestock-share....1950..	1,712	1,527	80	345	420	286	221	175	44.4	185
74	Croppers....1950..	193,975	177,213	19,940	41,971	46,648	35,102	19,901	13,651	41.4	16,762
75	1945..	270,428	264,629	24,023	61,695	68,098	53,374	34,955	22,484	(*)	5,799
76	1940..	299,118	278,754	35,028	77,186	65,918	51,132	31,118	18,372	40.2	20,364
77	1930..	392,897	378,213	70,493	99,127	82,934	71,896	37,716	16,047	(*)	14,684
78	Other and unspecified....1950..	23,265	20,918	1,225	3,750	5,192	4,227	3,043	3,481	46.5	2,347
79	1945..	34,147	33,047	1,681	6,452	9,073	7,213	4,997	3,631	(*)	1,100
80	1940..	46,806	44,080	2,816	8,408	9,597	10,308	7,187	5,764	45.8	2,726

*Not available.

[1] In 1900 the number of occupants of farm homes was 38,688 less than the number of farm operators, while in 1890 the number of occupants of farm homes exceeded the number of farm operators by 122,156.

[2] Excludes 40,872 occupants of farm homes with form of tenure not reported.

[3] Excludes those occupants of farm homes with form of tenure not reported.

[4] Includes managers.

TENURE, BY AGE, FOR THE SOUTH: 1890 TO 1950—Continued

only a sample of farms. See text. Figures for divisions and States in tables 18 and 19]

Percent distribution of operators reporting in each tenure, by age						Percent distribution of operators in each group, by tenure								
							Reporting age							
Under 25 years	25 to 34 years	35 to 44 years	45 to 54 years	55 to 64 years	65 years and over	All operators	Total	Under 25 years	25 to 34 years	35 to 44 years	45 to 54 years	55 to 64 years	65 years and over	Not reporting age	
9.5	26.7	28.1	18.6	11.1	5.9	25.3	25.0	68.6	42.8	29.3	20.7	14.6	9.6	29.1	1
5.4	24.7	28.9	20.8	13.3	6.9	31.1	31.0	70.6	51.1	37.7	26.6	21.0	14.0	46.8	2
9.6	28.8	24.8	19.4	12.1	5.4	40.5	40.4	79.2	63.5	45.5	33.7	26.4	16.6	43.3	3
15.8	27.8	24.3	18.5	9.5	4.0	46.6	46.6	87.2	68.0	48.6	37.7	27.7	18.2	47.1	4
15.0	31.4	25.4	16.6	8.0	3.7	38.9	38.9	75.0	55.5	39.3	29.7	21.5	15.9	38.2	5
16.9	33.9	23.1	15.1	8.2	2.9	39.2	39.2	76.5	54.2	37.2	28.3	22.6	15.6	41.9	6
5.8	23.7	27.9	20.4	13.8	8.4	3.9	3.9	6.6	6.0	4.6	3.6	2.8	2.2	3.7	7
3.1	20.3	28.5	23.5	15.0	9.6	7.3	7.3	9.7	9.9	8.8	7.1	5.6	4.7	6.1	8
6.2	24.7	25.8	21.8	14.0	7.5	8.2	8.2	10.4	11.0	9.6	7.7	6.2	4.7	7.4	9
8.6	24.3	27.4	21.8	12.2	5.8	6.0	6.0	6.1	7.6	7.0	5.7	4.5	3.4	5.8	10
6.1	30.5	30.5	18.4	10.6	3.8	1.2	1.2	2.2	2.4	1.6	1.0	0.7	0.3	0.8	11
5.0	26.1	30.5	20.7	13.2	4.3	0.7	0.7	1.5	1.2	0.9	0.6	0.5	0.2	0.5	12
6.0	28.4	27.2	21.9	12.4	4.0	1.4	1.4	1.7	2.2	1.7	1.3	0.9	0.4	1.0	13
9.5	28.0	28.6	18.6	10.8	4.5	10.2	10.1	27.7	18.0	12.0	8.3	5.7	3.0	11.2	14
4.5	25.5	30.0	20.8	13.5	5.7	11.5	11.5	21.6	19.6	14.5	9.9	7.9	4.3	14.9	15
8.6	29.0	25.2	20.0	12.4	4.8	16.7	16.8	29.6	26.6	19.3	14.5	11.3	6.1	14.9	16
9.8	27.9	28.5	18.6	10.8	4.5	9.5	9.4	26.2	16.8	11.2	7.8	5.3	2.8	10.6	17
7.8	28.9	30.2	18.0	11.0	4.1	0.7	0.7	1.6	1.3	0.9	0.6	0.4	0.2	0.6	18
13.3	27.5	27.8	17.8	9.4	4.2	6.9	6.8	25.9	11.9	7.8	5.3	3.3	1.8	8.8	19
9.1	27.7	27.9	18.8	11.1	5.4	8.0	7.9	30.4	14.6	9.3	6.2	4.5	2.8	14.2	20
14.5	32.6	23.3	16.3	9.6	3.7	10.4	10.2	30.5	18.2	10.9	7.2	5.3	2.9	14.1	21
22.4	29.6	21.7	16.1	7.4	2.7	16.4	16.3	43.2	25.4	15.2	11.5	7.5	4.4	18.2	22
7.2	23.3	26.3	18.4	12.9	11.9	3.1	3.0	6.2	4.5	3.3	2.5	2.0	2.3	4.6	23
5.0	24.7	28.1	19.9	13.7	8.6	3.6	3.5	7.4	5.8	4.1	2.9	2.4	2.0	11.0	24
9.1	26.7	23.5	18.5	13.2	9.0	3.8	3.7	7.0	5.4	4.0	3.0	2.7	2.6	5.9	25
6.1	16.8	23.6	21.7	16.6	15.2	100.0	100.0	100.0	100.0	100.0	100.0	100.0	100.0	100.0	26
5.3	17.0	23.6	23.1	17.3	13.8	100.0	100.0	100.0	100.0	100.0	100.0	100.0	100.0	100.0	27
7.7	20.2	21.6	22.0	16.1	12.5	100.0	100.0	100.0	100.0	100.0	100.0	100.0	100.0	100.0	28
11.6	19.7	21.7	23.9	15.0	8.1	100.0	100.0	100.0	100.0	100.0	100.0	100.0	100.0	100.0	29
9.8	20.4	23.7	25.2	12.8	8.1	100.0	100.0	100.0	100.0	100.0	100.0	100.0	100.0	100.0	30
9.9	24.9	24.8	20.6	12.5	7.4	100.0	100.0	100.0	100.0	100.0	100.0	100.0	100.0	100.0	31
1.3	8.4	19.0	23.3	23.0	25.0	35.0	35.4	7.5	17.6	28.5	38.2	49.3	58.1	30.4	32
1.0	8.0	18.6	25.8	23.5	23.1	28.9	29.1	5.4	13.8	23.0	32.5	39.5	48.8	12.9	33
1.8	8.7	17.0	25.7	23.5	23.3	25.5	25.9	6.1	11.2	20.4	30.2	37.9	48.4	18.2	34
1.9	8.4	18.6	29.6	24.2	17.2	20.6	20.8	3.4	8.9	17.9	25.8	33.6	44.5	15.7	35
2.8	11.4	21.4	29.6	19.9	14.9	23.6	23.6	6.7	13.2	21.3	27.8	36.6	43.4	22.1	36
2.8	14.8	23.0	26.8	19.2	13.4	24.5	24.6	7.0	14.6	22.7	32.1	38.0	44.6	17.7	37
1.3	7.8	16.8	21.9	23.3	28.9	25.4	25.8	5.7	11.9	18.3	26.0	36.3	48.9	21.6	38
1.1	7.6	18.1	25.2	23.8	24.2	24.5	24.7	5.0	11.1	18.9	26.9	34.0	43.5	12.6	39
1.9	8.7	16.2	24.5	23.4	25.3	20.9	21.2	5.2	9.2	15.9	23.7	30.9	43.1	14.7	40
2.0	8.1	17.4	28.1	24.9	19.5	15.9	16.1	2.7	6.6	12.9	18.9	26.6	38.8	12.0	41
2.5	10.5	20.5	29.4	20.8	16.3	19.3	19.4	4.9	10.0	16.8	22.6	31.4	39.0	18.1	42
2.8	14.4	22.0	26.3	19.7	14.8	19.7	19.7	5.5	11.4	17.5	25.3	31.2	39.5	13.8	43
1.1	10.0	24.9	27.2	22.3	14.5	9.6	9.7	1.8	5.7	10.2	12.1	13.0	9.2	8.8	44
0.5	10.3	21.7	29.5	21.5	16.5	4.4	4.4	0.4	2.7	4.1	5.7	5.5	5.3	0.4	45
1.5	8.7	20.7	30.9	23.9	14.2	4.6	4.7	0.9	2.0	4.5	6.6	7.0	5.3	3.4	46
1.7	9.3	22.8	34.5	22.0	9.7	4.7	4.7	0.7	2.2	5.0	6.8	7.0	5.7	3.6	47
4.2	15.3	25.4	30.8	15.8	8.4	4.2	4.2	1.8	3.2	4.5	5.2	5.2	4.4	4.0	48
2.9	16.3	26.9	28.8	17.4	7.8	4.9	4.9	1.4	3.2	5.3	6.8	6.8	5.1	3.9	49
.....	8.4	22.5	29.8	27.2	12.0	.....	.....	.....	.....	.....	.....	0.1	0.1	.....	0.1	50
0.2	23.2	24.4	23.9	14.2	14.2	0.1	0.1	.....	0.1	0.1	0.1	0.1	0.1	.....	.....	51
4.5	17.1	28.5	27.3	15.3	7.2	0.1	0.1	.....	.....	0.1	0.1	.....	.....	0.1	52
4.5	16.1	27.0	31.7	15.3	5.4	0.1	0.1	.....	0.1	0.1	0.1	0.1	0.1	0.2	53
9.2	21.5	25.6	25.7	12.3	5.7	0.2	0.2	0.2	0.2	0.2	0.2	0.2	0.1	0.4	54
7.9	24.8	27.6	22.2	11.9	5.6	0.1	0.1	0.1	0.1	0.1	0.1	0.1	0.1	0.5	55
8.7	21.5	26.2	20.7	13.0	9.9	64.9	64.5	92.5	82.4	71.5	61.8	50.7	41.9	69.6	56
7.1	20.6	25.6	22.0	14.8	9.9	71.1	70.8	94.6	86.1	76.9	67.4	60.4	51.1	87.0	57
9.7	24.2	23.2	20.7	13.5	8.7	74.5	74.1	93.8	88.8	79.6	69.7	62.1	51.6	81.7	58
14.1	22.7	22.5	22.4	12.6	5.6	79.3	79.1	96.5	91.1	82.0	74.1	66.3	55.4	84.2	59
11.9	23.2	24.4	23.8	10.6	6.0	76.2	76.2	93.1	86.7	78.5	72.0	63.2	56.5	77.5	60
12.2	28.2	25.4	18.5	10.2	5.4	75.3	75.3	92.9	85.3	77.1	67.8	61.9	55.3	81.9	61
4.2	17.8	24.1	21.1	16.9	15.8	7.3	7.4	5.1	7.9	7.6	7.2	7.6	7.7	6.3	62
3.5	15.0	23.8	25.3	18.3	14.2	11.0	11.1	7.4	9.8	11.2	12.1	11.7	11.5	7.2	63
5.0	18.4	22.0	24.3	17.4	13.0	9.5	9.6	6.2	8.8	9.8	10.6	10.4	10.0	7.7	64
7.3	16.7	22.6	27.9	16.9	8.6	11.1	11.2	7.1	9.5	11.6	13.1	12.6	11.9	8.3	65
4.8	15.6	25.8	25.1	17.9	10.6	1.1	1.1	0.9	1.0	1.2	1.3	1.2	0.8	0.8	66
8.1	19.7	21.5	24.5	16.7	9.6	0.8	0.8	1.3	1.0	0.8	0.9	0.8	0.6	0.9	67
4.1	16.8	22.8	27.0	19.4	10.0	1.0	1.0	0.5	0.8	1.0	1.2	1.2	0.8	0.7	68
6.5	19.8	27.2	22.3	14.2	10.1	17.3	17.1	18.2	20.1	19.7	17.6	14.7	11.3	19.3	69
4.9	17.9	26.2	24.6	16.2	10.2	13.9	13.9	12.8	14.7	15.5	14.8	13.0	10.3	13.5	70
6.1	20.2	23.5	23.8	16.3	10.0	13.2	13.2	10.5	13.2	14.4	14.3	13.4	10.6	12.2	71
6.5	19.8	27.2	22.3	14.2	10.0	17.0	16.8	18.0	19.7	19.3	17.3	14.4	11.1	18.9	72
5.2	22.6	27.5	18.7	14.5	11.5	0.3	0.3	0.3	0.4	0.3	0.3	0.3	0.2	0.4	73
11.3	23.7	26.3	19.8	11.2	7.7	35.1	34.8	64.3	49.0	38.8	31.9	23.6	17.6	37.8	74
9.1	23.3	25.8	20.2	13.2	8.5	40.2	40.0	68.4	54.9	43.7	34.8	30.5	24.7	55.0	75
12.6	27.7	23.6	18.3	11.2	6.6	44.0	43.4	70.9	59.5	47.5	36.2	30.1	22.9	54.0	76
18.6	26.2	21.9	19.0	10.0	4.2	44.6	44.3	71.4	58.9	44.7	35.2	29.4	23.3	52.1	77
5.9	17.9	24.8	20.2	14.5	16.6	4.2	4.1	4.0	4.4	4.3	3.8	3.6	4.5	5.3	78
5.1	19.5	27.5	21.8	15.1	11.0	5.1	5.0	4.8	5.7	5.8	4.7	4.4	4.0	10.4	79
6.4	19.1	21.8	23.4	16.3	13.1	6.9	6.9	5.7	6.5	6.9	7.3	7.0	7.2	7.2	80

Table 7.—OPERATORS OF COMMERCIAL AND OTHER FARMS IN EACH TENURE, BY AGE, FOR THE UNITED

[Data are based on reports for only a

	Region, tenure, and economic class	All farm operators	Operators reporting age								Operators not reporting age
			Total	Under 25 years	25 to 34 years	35 to 44 years	45 to 54 years	55 to 64 years	65 years and over	Average age	
	UNITED STATES										
1	Total	5,379,250	5,043,996	163,726	791,323	1,186,918	1,157,085	1,000,350	744,594	48.3	335,254
2	Owners	3,932,397	3,701,786	45,595	415,366	818,059	909,787	851,505	661,474	51.0	230,611
3	Full owners	3,091,473	2,905,312	32,371	291,880	591,947	696,322	698,935	593,857	52.1	186,161
4	Part owners	840,924	796,474	13,224	123,486	226,112	213,465	152,570	67,617	46.8	44,450
5	Managers	23,163	18,816	608	3,674	5,687	4,614	3,024	1,209	44.6	4,347
6	All tenants	1,423,690	1,323,394	117,523	372,283	363,172	242,684	145,821	81,911	40.9	100,296
7	Cash	217,196	204,237	10,671	51,017	56,497	40,612	27,791	17,649	43.3	12,959
8	Share-cash	197,329	189,825	12,531	63,447	55,253	33,499	18,851	6,244	39.6	7,504
9	Crop-share	409,977	379,191	37,150	106,476	104,399	69,328	41,368	20,470	40.4	30,786
10	Livestock-share	115,686	110,799	10,325	42,435	30,632	16,268	8,492	2,647	37.6	4,887
11	Croppers (South only)[1]	338,775	308,338	37,386	78,046	83,037	58,446	32,285	19,138	40.4	30,437
12	Other	47,945	45,094	3,045	10,044	10,978	8,029	6,064	6,934	45.3	2,851
13	Unspecified	96,782	85,910	6,415	20,818	22,376	16,502	10,970	8,829	43.3	10,872
14	Commercial farms, total	3,706,412	3,482,824	121,380	573,283	832,925	806,949	696,096	452,191	47.6	223,588
15	Owners	2,542,274	2,400,348	27,526	263,207	528,468	604,507	577,697	398,943	50.8	141,926
16	Full owners	1,812,999	1,708,909	16,912	157,869	330,045	416,652	443,878	343,553	52.5	104,090
17	Part owners	729,275	691,439	10,614	105,338	198,423	187,855	133,819	55,390	46.7	37,836
18	Managers	19,705	16,471	573	3,364	5,175	3,917	2,464	978	44.0	3,234
19	All tenants	1,144,433	1,066,005	93,281	306,712	299,282	198,525	115,935	52,270	40.4	78,428
20	Cash	133,277	125,540	6,318	33,391	35,266	25,139	17,274	8,152	42.6	7,737
21	Share-cash	190,046	182,912	11,781	61,051	53,682	32,408	18,211	5,779	39.6	7,134
22	Crop-share	347,260	321,761	30,459	89,707	91,069	60,217	35,305	15,004	40.3	25,499
23	Livestock-share	112,075	107,443	9,894	41,383	29,765	15,837	8,187	2,377	37.5	4,632
24	Croppers (South only)[1]	278,466	253,458	29,035	62,239	69,886	50,419	27,154	14,725	40.6	25,008
25	Other	22,956	21,572	1,490	5,308	5,326	4,000	3,107	2,341	43.9	1,384
26	Unspecified	60,353	53,319	4,304	13,633	14,288	10,505	6,697	3,892	42.1	7,034
27	Other farms (part-time, residential, and abnormal), total	1,672,838	1,561,172	42,346	218,040	353,993	350,136	304,254	292,403	49.8	111,666
28	Owners	1,390,123	1,301,438	18,069	152,159	289,591	305,280	273,808	262,531	51.3	88,685
29	Full owners	1,278,474	1,196,403	15,459	134,011	261,902	279,670	255,057	250,304	51.6	82,071
30	Part owners	111,649	105,035	2,610	18,148	27,689	25,610	18,751	12,227	46.9	6,614
31	Managers	3,458	2,345	35	310	512	697	560	231	48.8	1,113
32	All tenants	279,257	257,389	24,242	65,571	63,890	44,159	29,886	29,641	42.7	21,868
33	Cash	83,919	78,697	4,353	17,626	21,231	15,473	10,517	9,497	44.5	5,222
34	Share-cash	7,283	6,913	750	2,396	1,571	1,091	640	465	39.3	370
35	Crop-share	62,717	57,430	6,691	16,769	13,330	9,111	6,063	5,466	40.8	5,287
36	Livestock-share	3,611	3,356	431	1,052	867	431	305	270	39.4	255
37	Croppers (South only)[1]	60,309	54,880	8,351	15,807	13,151	8,027	5,131	4,413	39.3	5,429
38	Other	24,989	23,522	1,555	4,736	5,652	4,029	2,957	4,593	46.6	1,467
39	Unspecified	36,429	32,591	2,111	7,185	8,088	5,997	4,273	4,937	45.3	3,838
	THE NORTH										
40	Total	2,267,083	2,159,674	56,630	341,673	496,918	504,385	448,895	311,173	48.5	107,409
41	Owners	1,783,359	1,698,205	17,810	185,681	369,770	428,191	404,209	292,544	51.0	85,154
42	Full owners	1,361,489	1,293,844	12,204	124,191	256,714	316,461	324,577	259,697	52.3	67,645
43	Part owners	421,870	404,361	5,606	61,490	113,056	111,730	79,632	32,847	46.9	17,509
44	Managers	8,291	6,926	273	1,561	2,083	1,555	1,084	370	43.6	1,365
45	All tenants	475,433	454,543	38,547	154,431	125,065	74,639	43,602	18,259	39.2	20,890
46	Cash	77,040	73,634	3,902	21,765	21,169	13,555	8,873	4,370	41.6	3,406
47	Share-cash	161,028	155,440	10,496	53,532	45,071	26,795	14,955	4,591	39.3	5,588
48	Crop-share	95,240	90,310	11,898	31,293	23,162	13,149	7,809	2,999	37.7	4,930
49	Livestock-share	95,310	91,742	8,773	36,550	24,946	13,038	6,581	1,854	37.1	3,568
50	Other	14,466	13,753	1,137	3,438	3,327	2,408	1,677	1,766	43.7	713
51	Unspecified	32,349	29,664	2,341	7,853	7,390	5,694	3,707	2,679	42.6	2,685
52	Commercial farms, total	1,772,083	1,691,723	48,105	283,652	391,456	393,344	349,667	225,499	48.0	80,360
53	Owners	1,334,979	1,273,536	12,839	138,158	275,347	325,221	310,528	211,443	51.0	61,443
54	Full owners	939,205	894,182	7,669	80,293	168,886	220,002	235,771	181,561	52.7	45,023
55	Part owners	395,774	379,354	5,170	57,865	106,461	105,219	74,757	29,882	46.8	16,420
56	Managers	6,716	5,816	254	1,406	1,847	1,249	798	262	42.6	900
57	All tenants	430,388	412,371	35,012	144,088	114,262	66,874	38,341	13,794	38.8	18,017
58	Cash	58,777	56,328	2,997	17,735	16,364	10,005	6,492	2,735	40.8	2,449
59	Share-cash	157,717	152,284	10,096	52,397	44,375	26,300	14,710	4,406	39.3	5,433
60	Crop-share	88,341	83,932	10,883	29,346	21,801	12,209	7,094	2,599	37.6	4,409
61	Livestock-share	93,579	90,111	8,533	35,999	24,496	12,853	6,451	1,779	37.1	3,468
62	Other	8,820	8,407	687	2,488	1,976	1,468	1,022	766	42.2	413
63	Unspecified	23,154	21,309	1,816	6,123	5,250	4,039	2,572	1,509	41.4	1,845
64	Other farms (part-time, residential, and abnormal), total	495,000	467,951	8,525	58,021	105,462	111,041	99,228	85,674	50.5	27,049
65	Owners	448,380	424,669	4,971	47,523	94,423	102,970	93,681	81,101	51.3	23,711
66	Full owners	422,284	399,662	4,535	43,898	87,828	96,459	88,806	78,136	51.5	22,622
67	Part owners	26,096	25,007	436	3,625	6,595	6,511	4,875	2,965	47.7	1,089
68	Managers	1,575	1,110	19	155	236	306	286	108	48.9	465
69	All tenants	45,045	42,172	3,535	10,343	10,803	7,765	5,261	4,465	43.1	2,873
70	Cash	18,263	17,306	905	4,030	4,805	3,550	2,381	1,635	44.0	957
71	Share-cash	3,311	3,156	400	1,135	696	495	245	185	38.3	155
72	Crop-share	6,899	6,378	1,015	1,947	1,361	940	715	400	38.9	521
73	Livestock-share	1,731	1,631	240	551	450	185	130	75	37.3	100
74	Other	5,646	5,346	450	950	1,351	940	655	1,000	46.2	300
75	Unspecified	9,195	8,355	525	1,730	2,140	1,655	1,135	1,170	45.5	840

See footnotes at end of table.

STATES, THE NORTH, AND THE WEST, AND IN EACH COLOR AND TENURE FOR THE SOUTH: 1950

sample of farms. See text]

Percent distribution of operators reporting in each tenure, by age						Percent distribution of operators in each age group, by tenure								
Under 25 years	25 to 34 years	35 to 44 years	45 to 54 years	55 to 64 years	65 years and over	All farm operators	Reporting age							Not reporting age	
							Total	Under 25 years	25 to 34 years	35 to 44 years	45 to 54 years	55 to 64 years	65 years and over		
3.2	15.7	23.5	22.9	19.8	14.8	100.0	100.0	100.0	100.0	100.0	100.0	100.0	100.0	100.0	1
1.2	11.2	22.1	24.6	23.0	17.9	73.1	73.4	27.8	52.5	68.9	78.6	85.1	88.9	68.8	2
1.1	10.0	20.4	24.0	24.1	20.4	57.5	57.6	19.8	36.9	49.9	60.2	69.9	79.8	55.5	3
1.7	15.5	28.4	26.8	19.2	8.5	15.6	15.8	8.1	15.6	19.1	18.4	15.3	9.1	13.3	4
3.2	19.5	30.2	24.5	16.1	6.4	0.4	0.4	0.4	0.5	0.5	0.4	0.3	0.2	1.3	5
8.9	28.1	27.4	18.3	11.0	6.2	26.5	26.2	71.8	47.0	30.6	21.0	14.6	11.0	29.9	6
5.2	25.0	27.7	19.9	13.6	8.6	4.0	4.0	6.5	6.4	4.8	3.5	2.8	2.4	3.9	7
6.6	33.4	29.1	17.6	9.9	3.3	3.7	3.8	7.7	8.0	4.7	2.9	1.9	0.8	2.2	8
9.8	28.1	27.5	18.3	10.9	5.4	7.6	7.5	22.7	13.5	8.8	6.0	4.1	2.7	9.2	9
9.3	38.3	27.6	14.7	7.7	2.4	2.2	2.3	6.3	5.4	2.6	1.4	0.8	0.4	1.5	10
12.1	25.3	26.9	19.0	10.5	6.2	6.3	6.1	22.8	9.9	7.0	5.1	3.2	2.6	9.1	11
6.8	22.3	24.3	17.8	13.4	15.4	0.9	0.9	1.9	1.3	0.9	0.7	0.6	0.9	0.9	12
7.5	24.2	26.0	19.2	12.8	10.3	1.8	1.7	3.9	2.6	1.9	1.4	1.1	1.2	3.2	13
3.5	16.5	23.9	23.2	20.0	13.0	100.0	100.0	100.0	100.0	100.0	100.0	100.0	100.0	100.0	14
1.1	11.0	22.0	25.2	24.1	16.6	68.6	68.9	22.7	45.9	63.4	74.9	83.0	88.2	63.5	15
1.0	9.2	19.3	24.4	26.0	20.1	48.9	49.1	13.9	27.5	39.6	51.6	63.8	76.0	46.6	16
1.5	15.2	28.7	27.2	19.4	8.0	19.7	19.9	8.7	18.4	23.8	23.3	19.2	12.2	16.9	17
3.5	20.4	31.4	23.8	15.0	5.9	0.5	0.5	0.5	0.6	0.6	0.5	0.4	0.2	1.4	18
8.8	28.8	28.1	18.6	10.9	4.9	30.9	30.6	76.9	53.5	35.9	24.6	16.7	11.6	35.1	19
5.0	26.6	28.1	20.0	13.8	6.5	3.6	3.6	5.2	5.8	4.2	3.1	2.5	1.8	3.5	20
6.4	33.4	29.3	17.7	10.0	3.2	5.1	5.3	9.7	10.6	6.4	4.0	2.6	1.3	3.2	21
9.5	27.9	28.3	18.7	11.0	4.7	9.4	9.2	25.1	15.6	10.9	7.5	5.1	3.3	11.4	22
9.2	38.5	27.7	14.7	7.6	2.2	3.0	3.1	8.2	7.2	3.6	2.0	1.2	0.5	2.1	23
11.5	24.6	27.6	19.9	10.7	5.8	7.5	7.3	23.9	10.9	8.4	6.2	3.9	3.3	11.2	24
6.9	24.6	24.7	18.5	14.4	10.9	0.6	0.6	1.2	0.9	0.6	0.5	0.4	0.5	0.6	25
8.1	25.6	26.8	19.7	12.6	7.3	1.6	1.5	3.5	2.4	1.7	1.3	1.0	0.9	3.1	26
2.7	14.0	22.7	22.4	19.5	18.7	100.0	100.0	100.0	100.0	100.0	100.0	100.0	100.0	100.0	27
1.4	11.7	22.3	23.5	21.0	20.2	83.1	83.4	42.7	69.8	81.8	87.2	90.0	89.8	79.4	28
1.3	11.2	21.9	23.4	21.3	20.9	76.4	76.6	36.5	61.5	74.0	79.9	83.8	85.6	73.5	29
2.5	17.3	26.4	24.4	17.9	11.6	6.7	6.7	6.2	8.3	7.8	7.3	6.2	4.2	5.9	30
1.5	13.2	21.8	29.7	23.9	9.9	0.2	0.2	0.1	0.1	0.1	0.2	0.2	0.1	1.0	31
9.4	25.5	24.8	17.2	11.6	11.5	16.7	16.5	57.2	30.1	18.0	12.6	9.8	10.1	19.6	32
5.5	22.4	27.0	19.7	13.4	12.1	5.0	5.0	10.3	8.1	6.0	4.4	3.5	3.2	4.7	33
10.8	34.7	22.7	15.8	9.3	6.7	0.4	0.4	1.8	1.1	0.4	0.3	0.2	0.2	0.3	34
11.7	29.2	23.2	15.9	10.6	9.5	3.7	3.7	15.8	7.7	3.8	2.6	2.0	1.9	4.7	35
12.8	31.3	25.8	12.8	9.1	8.0	0.2	0.2	1.0	0.5	0.2	0.1	0.1	0.1	0.2	36
15.2	28.8	24.0	14.6	9.3	8.0	3.6	3.5	19.7	7.2	3.7	2.3	1.7	1.5	4.9	37
6.6	20.1	24.0	17.1	12.6	19.5	1.5	1.5	3.7	2.2	1.6	1.2	1.0	1.6	1.3	38
6.5	22.0	24.8	18.4	13.1	15.1	2.2	2.1	5.0	3.3	2.3	1.7	1.4	1.7	3.4	39
2.6	15.8	23.0	23.4	20.8	14.4	100.0	100.0	100.0	100.0	100.0	100.0	100.0	100.0	100.0	40
1.0	10.9	21.8	25.2	23.8	17.2	78.7	78.6	31.4	54.3	74.4	84.9	90.0	94.0	79.3	41
0.9	9.6	19.8	24.5	25.1	20.1	60.1	59.9	21.6	36.3	51.7	62.7	72.3	83.5	63.0	42
1.4	15.2	28.0	27.6	19.7	8.1	18.6	18.7	9.9	18.0	22.8	22.2	17.7	10.6	16.3	43
3.9	22.5	30.1	22.5	15.7	5.3	0.4	0.3	0.5	0.5	0.4	0.3	0.2	0.1	1.3	44
8.5	34.0	27.5	16.4	9.6	4.0	21.0	21.0	68.1	45.2	25.2	14.8	9.7	5.9	19.4	45
5.3	29.6	28.7	18.4	12.1	5.9	3.4	3.4	6.9	6.4	4.3	2.7	2.0	1.4	3.2	46
6.8	34.4	29.0	17.2	9.6	3.0	7.1	7.2	18.5	15.7	9.1	5.3	3.3	1.5	5.2	47
13.2	34.7	25.6	14.6	8.6	3.3	4.2	4.2	21.0	9.2	4.7	2.6	1.7	1.0	4.6	48
9.6	39.8	27.2	14.2	7.2	2.0	4.2	4.2	15.5	10.7	5.0	2.6	1.5	0.6	3.3	49
8.3	25.0	24.2	17.5	12.2	12.8	0.6	0.6	2.0	1.0	0.7	0.5	0.4	0.6	0.7	50
7.9	26.5	24.9	19.2	12.5	9.0	1.4	1.4	4.1	2.3	1.5	1.1	0.8	0.9	2.5	51
2.8	16.8	23.1	23.3	20.7	13.3	100.0	100.0	100.0	100.0	100.0	100.0	100.0	100.0	100.0	52
1.0	10.8	21.6	25.5	24.4	16.6	75.3	75.3	26.7	48.7	70.3	82.7	88.8	93.8	76.5	53
0.9	9.0	18.9	24.6	26.4	20.3	53.0	52.9	15.9	28.3	43.1	55.9	67.4	80.5	56.0	54
1.4	15.3	28.1	27.7	19.7	7.9	22.3	22.4	10.7	20.4	27.2	26.7	21.4	13.3	20.4	55
4.4	24.2	31.8	21.5	13.7	4.5	0.4	0.3	0.5	0.5	0.5	0.3	0.2	0.1	1.1	56
8.5	34.9	27.7	16.2	9.3	3.3	24.3	24.4	72.8	50.8	29.2	17.0	11.0	6.1	22.4	57
5.3	31.5	29.1	17.8	11.5	4.9	3.3	3.3	6.2	6.3	4.2	2.5	1.9	1.2	3.0	58
6.6	34.4	29.1	17.3	9.7	2.9	8.9	9.0	21.0	18.5	11.3	6.7	4.2	2.0	6.8	59
13.0	35.0	26.0	14.5	8.5	3.1	5.0	5.0	22.6	10.3	5.6	3.1	2.0	1.2	5.5	60
9.5	39.9	27.2	14.3	7.2	2.0	5.3	5.3	17.7	12.7	6.3	3.3	1.8	0.8	4.3	61
8.2	29.6	23.5	17.5	12.2	9.1	0.5	0.5	1.4	0.9	0.5	0.4	0.3	0.3	0.5	62
8.5	28.7	24.6	19.0	12.1	7.1	1.3	1.3	3.8	2.2	1.3	1.0	0.7	0.7	2.3	63
1.8	12.4	22.5	23.7	21.2	18.3	100.0	100.0	100.0	100.0	100.0	100.0	100.0	100.0	100.0	64
1.2	11.2	22.2	24.2	22.1	19.1	90.6	90.8	58.3	81.9	89.5	92.7	94.4	94.7	87.7	65
1.1	11.0	22.0	24.1	22.2	19.6	85.3	85.4	53.2	75.7	83.3	86.9	89.5	91.2	83.6	66
1.7	14.5	26.4	26.0	19.5	11.9	5.3	5.3	5.1	6.2	6.3	5.9	4.9	3.5	4.0	67
1.7	14.0	21.3	27.6	25.8	9.7	0.3	0.2	0.2	0.3	0.2	0.3	0.3	0.1	1.7	68
8.4	24.5	25.6	18.4	12.5	10.6	9.1	9.0	41.5	17.8	10.2	7.0	5.3	5.2	10.6	69
5.2	23.3	27.8	20.5	13.8	9.4	3.7	3.7	10.6	6.9	4.6	3.2	2.4	1.9	3.5	70
12.7	36.0	22.1	15.7	7.8	5.9	0.7	0.7	4.7	2.0	0.7	0.4	0.2	0.2	0.6	71
15.9	30.5	21.3	14.7	11.2	6.3	1.4	1.4	11.9	3.4	1.3	0.8	0.7	0.5	1.9	72
14.7	33.8	27.6	11.3	8.0	4.6	0.3	0.3	2.8	0.9	0.4	0.2	0.1	0.1	0.4	73
8.4	17.8	25.3	17.6	12.3	18.7	1.1	1.1	5.3	1.6	1.3	0.8	0.7	1.2	1.1	74
6.3	20.7	25.6	19.8	13.6	14.0	1.9	1.8	6.2	3.0	2.0	1.5	1.1	1.4	3.1	75

Table 7.—OPERATORS OF COMMERCIAL AND OTHER FARMS IN EACH TENURE, BY AGE, FOR THE UNITED

[Data are based on reports for only a

	Region, tenure, and economic class	All farm operators	Operators reporting age								Operators not reporting age
			Total	Under 25 years	25 to 34 years	35 to 44 years	45 to 54 years	55 to 64 years	65 years and over	Average age	
	THE SOUTH										
1	Total	2,650,803	2,451,507	98,339	388,951	586,020	546,905	455,991	375,301	48.0	199,296
2	Owners	1,750,661	1,629,021	23,238	187,132	360,972	386,222	357,816	313,641	51.1	121,640
3	Full owners	1,417,713	1,318,466	16,898	138,067	270,738	305,370	301,252	286,141	52.2	99,247
4	Part owners	332,948	310,555	6,340	49,065	90,234	80,852	56,564	27,500	46.5	22,393
5	Managers	9,916	8,209	212	1,375	2,532	2,158	1,345	587	45.4	1,707
6	All tenants	890,226	814,277	74,889	200,444	222,516	158,525	96,830	61,073	41.8	75,949
7	Cash	122,962	114,449	6,011	24,929	30,522	23,617	16,948	12,422	44.6	8,513
8	Share-cash	30,817	29,188	1,721	8,081	8,651	5,751	3,491	1,493	41.5	1,629
9	Crop-share	292,675	267,911	23,214	67,747	75,251	53,022	31,797	16,880	41.5	24,764
10	Livestock-share	16,099	14,991	1,124	4,240	4,487	2,708	1,707	725	40.8	1,108
11	Croppers	338,775	308,338	37,386	78,046	83,037	58,446	32,285	19,138	40.4	30,437
12	Other	30,437	28,512	1,699	5,841	6,977	5,147	4,087	4,761	46.2	1,925
13	Unspecified	58,461	50,888	3,734	11,560	13,591	9,834	6,515	5,654	43.8	7,573
14	Commercial farms, total	1,611,795	1,488,155	66,764	244,764	369,892	340,411	278,983	187,341	47.0	123,640
15	Owners	936,805	872,183	11,688	95,835	195,443	214,660	204,549	150,008	50.8	64,622
16	Full owners	681,585	634,278	7,391	60,363	124,292	150,882	160,335	131,015	52.4	47,307
17	Part owners	255,220	237,905	4,297	35,472	71,151	63,778	44,214	18,993	46.5	17,315
18	Managers	8,767	7,378	201	1,281	2,363	1,877	1,150	506	44.9	1,389
19	All tenants	666,223	608,594	54,875	147,648	172,086	123,874	73,284	36,827	41.5	57,629
20	Cash	61,929	57,406	2,800	12,383	15,509	12,560	9,304	4,850	44.4	4,523
21	Share-cash	27,222	25,783	1,401	6,946	7,841	5,236	3,111	1,248	41.6	1,439
22	Crop-share	238,306	218,233	17,704	53,380	63,619	45,051	26,565	11,914	41.6	20,073
23	Livestock-share	14,416	13,443	963	3,785	4,131	2,482	1,537	545	40.6	973
24	Croppers	278,466	253,458	29,035	62,239	69,886	50,419	27,154	14,725	40.6	25,008
25	Other	12,515	11,672	699	2,360	2,996	2,249	1,955	1,413	45.4	843
26	Unspecified	33,369	28,599	2,273	6,555	8,104	5,877	3,658	2,132	42.5	4,770
27	Other farms (part-time, residential, and abnormal), total	1,039,008	963,352	31,575	144,187	216,128	206,494	177,008	187,960	49.6	75,656
28	Owners	813,856	756,838	11,550	91,297	165,529	171,562	153,267	163,633	51.4	57,018
29	Full owners	736,128	684,188	9,507	77,704	146,446	154,488	140,917	155,126	52.0	51,940
30	Part owners	77,728	72,650	2,043	13,593	19,083	17,074	12,350	8,507	46.5	5,078
31	Managers	1,149	831	11	94	169	281	195	81	49.2	318
32	All tenants	224,003	205,683	20,014	52,796	50,430	34,651	23,546	24,246	42.6	18,320
33	Cash	61,033	57,043	3,211	12,546	15,013	11,057	7,644	7,572	44.9	3,990
34	Share-cash	3,595	3,405	320	1,135	810	515	380	245	40.2	190
35	Crop-share	54,369	49,678	5,510	14,367	11,632	7,971	5,232	4,966	41.1	4,691
36	Livestock-share	1,683	1,548	161	455	356	226	170	180	41.7	135
37	Croppers	60,309	54,880	8,351	15,807	13,151	8,027	5,131	4,413	39.3	5,429
38	Other	17,922	16,840	1,000	3,481	3,981	2,898	2,132	3,348	46.8	1,082
39	Unspecified	25,092	22,289	1,461	5,005	5,487	3,957	2,857	3,522	45.3	2,803
40	White, total	2,097,541	1,942,558	67,343	303,310	465,708	436,696	371,719	297,782	48.3	154,983
41	Owners	1,556,958	1,448,767	20,917	172,061	326,720	344,143	316,310	268,616	50.8	108,191
42	Full owners	1,277,028	1,187,351	15,138	127,895	248,728	276,667	270,689	248,234	51.9	89,677
43	Part owners	279,930	261,416	5,779	44,166	77,992	67,476	45,621	20,382	45.9	18,514
44	Managers	9,699	8,018	212	1,359	2,489	2,101	1,293	564	45.3	1,681
45	All tenants	530,884	485,773	46,214	129,890	136,499	90,452	54,116	28,602	40.9	45,111
46	Cash	82,348	76,622	4,421	18,197	21,408	15,628	10,538	6,430	43.4	5,726
47	Share-cash	24,946	23,692	1,456	7,221	7,231	4,370	2,506	908	40.3	1,254
48	Crop-share	198,770	182,388	17,639	50,851	52,028	33,934	19,643	8,293	40.2	16,382
49	Livestock-share	14,387	13,464	1,044	3,895	4,067	2,422	1,486	550	40.3	923
50	Croppers	144,800	131,125	17,446	36,075	36,389	23,344	12,384	5,487	39.1	13,675
51	Other	19,262	18,123	1,214	4,146	4,391	3,051	2,466	2,855	45.5	1,139
52	Unspecified	46,371	40,359	2,994	9,505	10,985	7,703	5,093	4,079	43.3	6,012
53	White—Commercial farms, total	1,234,947	1,142,398	43,968	184,338	282,558	261,481	221,913	148,140	47.4	92,549
54	Owners	841,638	783,653	10,782	89,228	177,623	191,869	181,721	132,430	50.6	57,985
55	Full owners	621,090	577,633	6,726	56,475	114,669	137,265	145,103	117,395	52.2	43,457
56	Part owners	220,548	206,020	4,056	32,753	62,954	54,604	36,618	15,035	46.0	14,528
57	Managers	8,596	7,230	201	1,271	2,326	1,829	1,120	483	44.8	1,366
58	All tenants	384,713	351,515	32,985	93,839	102,609	67,783	39,072	15,227	40.5	33,198
59	Cash	39,483	36,522	2,085	9,126	10,230	7,507	5,396	2,178	42.7	2,961
60	Share-cash	22,151	21,042	1,201	6,266	6,601	3,990	2,221	763	40.5	1,109
61	Crop-share	163,241	149,895	13,569	40,494	44,386	28,993	16,521	5,932	40.4	13,346
62	Livestock-share	13,064	12,251	908	3,525	3,796	2,236	1,351	435	40.3	813
63	Croppers	113,922	103,151	12,995	27,463	29,563	19,587	9,853	3,690	39.2	10,771
64	Other	7,017	6,564	474	1,620	1,720	1,054	959	737	43.8	453
65	Unspecified	25,835	22,090	1,753	5,345	6,313	4,416	2,771	1,492	42.1	3,745
66	White—Other farms (part-time, residential, and abnormal), total	162,594	800,160	23,375	118,972	183,150	175,215	149,806	149,642	49.5	62,434
67	Owners	715,320	665,114	10,135	82,833	149,097	152,274	134,589	136,186	51.1	50,206
68	Full owners	655,938	609,718	8,412	71,420	134,059	139,402	125,586	130,839	51.6	46,220
69	Part owners	59,382	55,396	1,723	11,413	15,038	12,872	9,003	5,347	45.5	3,986
70	Managers	1,103	788	11	88	163	272	173	81	49.1	315
71	All tenants	146,171	134,258	13,229	36,051	33,890	22,669	15,044	13,375	42.0	11,913
72	Cash	42,865	40,100	2,336	9,071	11,178	8,121	5,142	4,252	44.0	2,765
73	Share-cash	2,795	2,650	255	955	630	380	285	145	39.2	145
74	Crop-share	35,529	32,493	4,070	10,357	7,642	4,941	3,122	2,361	39.5	3,036
75	Livestock-share	1,323	1,213	136	370	271	186	135	115	41.0	110
76	Croppers	30,878	27,974	4,451	8,612	6,826	3,757	2,531	1,797	38.5	2,904
77	Other	12,245	11,559	740	2,526	2,671	1,997	1,507	2,118	46.4	686
78	Unspecified	20,536	18,269	1,241	4,160	4,672	3,287	2,322	2,587	44.8	2,267

See footnotes at end of table.

STATES, THE NORTH, AND THE WEST, AND IN EACH COLOR AND TENURE FOR THE SOUTH: 1950—Continued

sample of farms. See text]

Percent distribution of operators reporting in each tenure, by age						Percent distribution of operators in each age group, by tenure								
Under 25 years	25 to 34 years	35 to 44 years	45 to 54 years	55 to 64 years	65 years and over	All farm operators	Reporting age							Not reporting age	
							Total	Under 25 years	25 to 34 years	35 to 44 years	45 to 54 years	55 to 64 years	65 years and over		
4.0	15.9	23.9	22.3	18.6	15.3	100.0	100.0	100.0	100.0	100.0	100.0	100.0	100.0	100.0	1
1.4	11.5	22.2	23.7	22.0	19.3	66.0	66.4	23.6	48.1	61.6	70.6	78.5	83.6	61.0	2
1.3	10.5	20.5	23.2	22.8	21.7	53.5	53.8	17.2	35.5	46.2	55.8	66.1	76.2	49.8	3
2.0	15.8	29.1	26.0	18.2	8.9	12.6	12.7	6.4	12.6	15.4	14.8	12.4	7.3	11.2	4
2.6	16.7	30.8	26.3	16.4	7.2	0.4	0.3	0.2	0.4	0.4	0.4	0.3	0.2	0.9	5
9.2	24.6	27.3	19.5	11.9	7.5	33.6	33.2	76.1	51.5	38.0	29.0	21.2	16.3	38.1	6
5.3	21.8	26.7	20.6	14.8	10.9	4.6	4.7	6.1	6.4	5.2	4.3	3.7	3.3	4.3	7
5.9	27.7	29.6	19.7	12.0	5.1	1.2	1.2	1.8	2.1	1.5	1.1	0.8	0.4	0.8	8
8.7	25.3	28.1	19.8	11.9	6.3	11.0	10.9	23.6	17.4	12.8	9.7	7.0	4.5	12.4	9
7.5	28.3	29.9	18.1	11.4	4.8	0.6	0.6	1.1	1.1	0.8	0.5	0.4	0.2	0.6	10
12.1	25.3	26.9	19.0	10.5	6.2	12.8	12.6	38.0	20.1	14.2	10.7	7.1	5.1	15.3	11
6.0	20.5	24.5	18.1	14.3	16.7	1.1	1.2	1.7	1.5	1.2	0.9	0.9	1.3	1.0	12
7.3	22.7	26.7	19.3	12.8	11.1	2.2	2.1	3.8	3.0	2.3	1.8	1.4	1.5	3.8	13
4.5	16.4	24.9	22.9	18.7	12.6	100.0	100.0	100.0	100.0	100.0	100.0	100.0	100.0	100.0	14
1.3	11.0	22.4	24.6	23.5	17.2	58.1	58.6	17.5	39.2	52.8	63.1	73.3	80.1	52.3	15
1.2	9.5	19.6	23.8	25.3	20.7	42.3	42.6	11.1	24.7	33.6	44.3	57.5	69.9	38.3	16
1.8	14.9	29.9	26.8	18.6	8.0	15.8	16.0	6.4	14.5	19.2	18.7	15.8	10.1	14.0	17
2.7	17.4	32.0	25.4	15.6	6.9	0.5	0.5	0.3	0.5	0.6	0.6	0.4	0.3	1.1	18
9.0	24.3	28.3	20.4	12.0	6.1	41.3	40.9	82.2	60.3	46.5	36.4	26.3	19.7	46.6	19
4.9	21.6	27.0	21.9	16.2	8.4	3.8	3.9	4.2	5.1	4.2	3.7	3.3	2.6	3.7	20
5.4	26.9	30.4	20.3	12.1	4.8	1.7	1.7	2.1	2.8	2.1	1.5	1.1	0.7	1.2	21
8.1	24.5	29.2	20.6	12.2	5.5	14.8	14.7	26.5	21.8	17.2	13.2	9.5	6.4	16.2	22
7.2	28.2	30.7	18.5	11.4	4.1	0.9	0.9	1.4	1.5	1.1	0.7	0.6	0.3	0.8	23
11.5	24.6	27.6	19.9	10.7	5.8	17.3	17.0	43.5	25.4	18.9	14.8	9.7	7.9	20.2	24
6.0	20.2	25.7	19.3	16.7	12.1	0.8	0.8	1.0	1.0	0.8	0.7	0.7	0.8	0.7	25
7.9	22.9	28.3	20.5	12.8	7.5	2.1	1.9	3.4	2.7	2.2	1.7	1.3	1.1	3.9	26
3.3	15.0	22.4	21.4	18.4	19.5	100.0	100.0	100.0	100.0	100.0	100.0	100.0	100.0	100.0	27
1.5	12.1	21.9	22.7	20.3	21.6	78.3	78.6	36.6	63.3	76.6	83.1	86.6	87.1	75.4	28
1.4	11.4	21.4	22.6	20.6	22.7	70.8	71.0	30.1	53.9	67.8	74.8	79.6	82.5	68.7	29
2.8	18.7	26.3	23.5	17.0	11.7	7.5	7.5	6.5	9.4	8.8	8.3	7.0	4.5	6.7	30
1.3	11.3	20.3	33.8	23.5	9.7	0.1	0.1	(2)	0.1	0.1	0.1	0.1	(2)	0.4	31
9.7	25.7	24.5	16.8	11.4	11.8	21.6	21.4	63.4	36.6	23.3	16.8	13.3	12.9	24.2	32
5.6	22.0	26.3	19.4	13.4	13.3	5.9	5.9	10.2	8.7	6.9	5.4	4.3	4.0	5.3	33
9.4	33.3	23.8	15.1	11.2	7.2	0.3	0.4	1.0	0.8	0.4	0.2	0.2	0.1	0.3	34
11.1	28.9	23.4	16.0	10.5	10.0	5.2	5.2	17.5	10.0	5.4	3.9	3.0	2.6	6.2	35
10.4	29.4	23.0	14.6	11.0	11.6	0.2	0.2	0.5	0.3	0.2	0.1	0.1	0.1	0.2	36
15.2	28.8	24.0	14.6	9.3	8.0	5.8	5.7	26.4	11.0	6.1	3.9	2.9	2.3	7.2	37
5.9	20.7	23.6	17.2	12.7	19.9	1.7	1.7	3.2	2.4	1.8	1.4	1.2	1.8	1.4	38
6.6	22.5	24.6	17.8	12.8	15.8	2.4	2.3	4.6	3.5	2.5	1.9	1.6	1.9	3.7	39
3.5	15.6	24.0	22.5	19.1	15.3	100.0	100.0	100.0	100.0	100.0	100.0	100.0	100.0	100.0	40
1.4	11.9	22.6	23.8	21.8	18.5	74.2	74.6	31.1	56.7	70.2	78.8	85.1	90.2	69.8	41
1.3	10.8	20.9	23.3	22.8	20.9	60.9	61.1	22.5	42.2	53.4	63.4	72.8	83.4	57.9	42
2.2	16.9	29.8	25.8	17.5	7.8	13.3	13.5	8.6	14.6	16.7	15.5	12.3	6.8	11.9	43
2.6	16.9	31.0	26.2	16.1	7.0	0.5	0.4	0.3	0.4	0.5	0.5	0.3	0.2	1.1	44
9.5	26.7	28.1	18.6	11.1	5.9	25.3	25.0	68.6	42.8	29.3	20.7	14.6	9.6	29.1	45
5.8	23.7	27.9	20.4	13.8	8.4	3.9	3.9	6.6	6.0	4.6	3.6	2.8	2.2	3.7	46
6.1	30.5	30.5	18.4	10.6	3.8	1.2	1.2	2.2	2.4	1.6	1.0	0.7	0.3	0.8	47
9.7	27.9	28.5	18.6	10.8	4.5	9.5	9.4	26.2	16.8	11.2	7.8	5.3	2.8	10.6	48
7.8	28.9	30.2	18.0	11.0	4.1	0.7	0.7	1.6	1.3	0.9	0.6	0.4	0.2	0.6	49
13.3	27.5	27.8	17.8	9.4	4.2	6.9	6.8	25.9	11.9	7.8	5.3	3.3	1.8	8.8	50
6.7	22.9	24.2	16.8	13.6	15.8	0.9	0.9	1.8	1.4	0.9	0.7	0.7	1.0	0.7	51
7.4	23.6	27.2	19.1	12.6	10.1	2.2	2.1	4.4	3.1	2.4	1.8	1.4	1.4	3.9	52
3.8	16.1	24.7	22.9	19.4	13.0	100.0	100.0	100.0	100.0	100.0	100.0	100.0	100.0	100.0	53
1.4	11.4	22.7	24.5	23.2	16.9	68.2	68.6	24.5	48.4	62.9	73.4	81.9	89.4	62.7	54
1.2	9.8	19.9	23.8	25.1	20.3	50.3	50.6	15.3	30.6	40.6	52.5	65.4	79.2	47.0	55
2.0	15.9	30.6	26.5	17.8	7.3	17.9	18.0	9.2	17.8	22.3	20.9	16.5	10.1	15.7	56
2.8	17.6	32.2	25.3	15.5	6.7	0.7	0.6	0.5	0.7	0.8	0.7	0.5	0.3	1.5	57
9.4	26.7	29.2	19.3	11.1	4.3	31.2	30.8	75.0	50.9	36.3	25.9	17.6	10.3	35.9	58
5.7	25.0	28.0	20.6	14.8	6.0	3.2	3.2	4.7	5.0	3.6	2.9	2.4	1.5	3.2	59
5.7	29.8	31.4	19.0	10.6	3.6	1.8	1.8	2.7	3.4	2.3	1.5	1.0	0.5	1.2	60
9.1	27.0	29.6	19.3	11.0	4.0	13.2	13.1	30.9	22.0	15.7	11.1	7.4	4.0	14.4	61
7.4	28.8	31.0	18.3	11.0	3.6	1.1	1.1	2.1	1.9	1.3	0.9	0.6	0.3	0.9	62
12.6	26.6	28.7	19.0	9.6	3.6	9.2	9.0	29.6	14.9	10.5	7.5	4.4	2.5	11.6	63
7.2	24.7	26.2	16.1	14.6	11.2	0.6	0.6	1.1	0.9	0.6	0.4	0.4	0.5	0.5	64
7.9	24.2	28.6	20.0	12.5	6.8	2.1	1.9	4.0	2.9	2.2	1.7	1.2	1.0	4.0	65
2.9	14.9	22.9	21.9	18.7	18.7	100.0	100.0	100.0	100.0	100.0	100.0	100.0	100.0	100.0	66
1.5	12.5	22.4	22.9	20.2	20.5	82.9	83.1	43.4	69.6	81.4	86.9	89.8	91.0	80.4	67
1.4	11.7	22.0	22.9	20.6	21.5	76.0	76.2	36.0	60.0	73.2	79.6	83.8	87.4	74.0	68
3.1	20.6	27.1	23.2	16.3	9.7	6.9	6.9	7.4	9.6	8.2	7.3	6.0	3.6	6.4	69
1.4	11.2	20.7	34.5	22.0	10.3	0.1	0.1	(2)	0.1	0.1	0.2	0.1	0.1	0.5	70
9.9	26.9	25.2	16.9	11.2	10.0	16.9	16.8	56.6	30.3	18.5	12.9	10.0	8.9	19.1	71
5.8	22.6	27.9	20.3	12.8	10.6	5.0	5.0	10.0	7.6	6.1	4.6	3.4	2.8	4.4	72
9.6	36.0	23.8	14.3	10.8	5.5	0.3	0.3	1.1	0.8	0.3	0.2	0.2	0.1	0.2	73
12.5	31.9	23.5	15.2	9.6	7.3	4.1	4.1	17.4	8.7	4.2	2.8	2.1	1.6	4.9	74
11.2	30.5	22.3	15.3	11.1	9.5	0.2	0.2	0.6	0.3	0.1	0.1	0.1	0.1	0.2	75
15.9	30.8	24.4	13.4	9.0	6.4	3.6	3.5	19.0	7.2	3.7	2.1	1.7	1.2	4.7	76
6.4	21.9	23.1	17.3	13.0	18.3	1.4	1.4	3.2	2.1	1.5	1.1	1.0	1.4	1.1	77
6.8	22.8	25.6	18.0	12.7	14.2	2.4	2.3	5.3	3.5	2.6	1.9	1.6	1.7	3.6	78

Table 7.—OPERATORS OF COMMERCIAL AND OTHER FARMS IN EACH TENURE, BY AGE, FOR THE UNITED

[Data are based on reports for only a

	Region, tenure, and economic class	All farm operators	Operators reporting age								Operators not reporting age
			Total	Under 25 years	25 to 34 years	35 to 44 years	45 to 54 years	55 to 64 years	65 years and over	Average age	
	THE SOUTH—Continued										
1	Nonwhite, total	553,262	508,949	30,996	85,641	120,312	110,209	84,272	77,519	46.9	44,313
2	Owners	193,703	180,254	2,321	15,071	34,252	42,079	41,506	45,025	53.5	13,449
3	Full owners	140,685	131,115	1,760	10,172	22,010	28,703	30,563	37,907	54.8	9,570
4	Part owners	53,018	49,139	561	4,899	12,242	13,376	10,943	7,118	49.9	3,879
5	Managers	217	191	.....	16	43	57	52	23	50.3	26
6	All tenants	359,342	328,504	28,675	70,554	86,017	68,073	42,714	32,471	43.2	30,838
7	Cash	40,614	37,827	1,590	6,732	9,114	7,989	6,410	5,992	47.1	2,787
8	Share-cash	5,871	5,496	265	860	1,420	1,381	985	585	46.3	375
9	Crop-share	93,905	85,523	5,575	16,896	23,223	19,088	12,154	8,587	44.3	8,382
10	Livestock-share	1,712	1,527	80	345	420	286	221	175	44.4	185
11	Croppers	193,975	177,213	19,940	41,971	46,648	35,102	19,901	13,651	41.4	16,762
12	Other	11,175	10,389	485	1,695	2,586	2,096	1,621	1,906	47.6	786
13	Unspecified	12,090	10,529	740	2,055	2,606	2,131	1,422	1,575	45.5	1,561
14	Nonwhite—Commercial farms, total	376,848	345,757	22,796	60,426	87,334	78,930	57,070	39,201	45.6	31,091
15	Owners	95,167	88,530	906	6,607	17,820	22,791	22,828	17,578	52.9	6,637
16	Full owners	60,495	56,645	665	3,888	9,623	13,617	15,232	13,620	54.5	3,850
17	Part owners	34,672	31,885	241	2,719	8,197	9,174	7,596	3,958	49.9	2,787
18	Managers	171	148	.....	10	37	48	30	23	50.3	23
19	All tenants	281,510	257,079	21,890	53,809	69,477	56,091	34,212	21,600	43.0	24,431
20	Cash	22,446	20,884	715	3,257	5,279	5,053	3,908	2,672	47.3	1,562
21	Share-cash	5,071	4,741	200	680	1,240	1,246	890	485	46.7	330
22	Crop-share	75,065	68,338	4,135	12,886	19,233	16,058	10,044	5,982	44.3	6,727
23	Livestock-share	1,352	1,192	55	260	335	246	186	110	44.4	160
24	Croppers	164,544	150,307	16,040	34,776	40,323	30,832	17,301	11,035	41.6	14,237
25	Other	5,498	5,108	225	740	1,276	1,195	996	676	47.4	390
26	Unspecified	7,534	6,509	520	1,210	1,791	1,461	887	640	44.0	1,025
27	Nonwhite—Other farms (part-time, residential, and abnormal), total	176,414	163,192	8,200	25,215	32,978	31,279	27,202	38,318	49.6	13,222
28	Owners	98,536	91,724	1,415	8,464	16,432	19,288	18,678	27,447	54.1	6,812
29	Full owners	80,190	74,470	1,095	6,284	12,387	15,086	15,331	24,287	55.1	5,720
30	Part owners	18,346	17,254	320	2,180	4,045	4,202	3,347	3,160	49.9	1,092
31	Managers	46	43	.....	6	6	9	22	.....	50.5	3
32	All tenants	77,832	71,425	6,785	16,745	16,540	11,982	8,502	10,871	43.8	6,407
33	Cash	18,168	16,943	875	3,475	3,835	2,936	2,502	3,320	47.0	1,225
34	Share-cash	800	755	65	180	180	135	95	100	43.8	45
35	Crop-share	18,840	17,185	1,440	4,010	3,990	3,030	2,110	2,605	44.2	1,655
36	Livestock-share	360	335	25	85	85	40	35	65	44.4	25
37	Croppers	29,431	26,906	3,900	7,195	6,325	4,270	2,600	2,616	40.2	2,525
38	Other	5,677	5,281	260	955	1,310	901	625	1,230	47.7	396
39	Unspecified	4,556	4,020	220	845	815	670	535	935	47.9	536
	THE WEST										
40	Total	461,364	432,815	8,757	60,699	103,980	105,795	95,464	58,120	48.8	28,549
41	Owners	398,377	374,560	4,547	42,553	87,317	95,374	89,480	55,289	50.1	23,817
42	Full owners	312,271	293,002	3,269	29,622	64,495	74,491	73,106	48,019	51.0	19,269
43	Part owners	86,106	81,558	1,278	12,931	22,822	20,883	16,374	7,270	46.9	4,548
44	Managers	4,956	3,681	123	738	1,072	901	595	252	44.6	1,275
45	All tenants	58,031	54,574	4,087	17,408	15,591	9,520	5,389	2,579	40.0	3,457
46	Cash	17,194	16,154	758	4,323	4,806	3,440	1,970	857	42.1	1,040
47	Share-cash	5,484	5,197	314	1,834	1,531	953	405	160	39.2	287
48	Crop-share	22,062	20,970	2,038	7,436	5,986	3,157	1,762	591	38.1	1,092
49	Livestock-share	4,277	4,066	428	1,645	1,199	522	204	68	36.2	211
50	Other	3,042	2,829	209	765	674	474	300	407	43.7	213
51	Unspecified	5,972	5,358	340	1,405	1,395	974	748	496	43.2	614
52	Commercial farms, total	322,534	302,946	6,511	44,867	71,577	73,194	67,446	39,351	48.6	19,588
53	Owners	270,490	254,629	2,999	29,214	57,678	64,626	62,620	37,492	50.2	15,861
54	Full owners	192,209	180,449	1,852	17,213	36,867	45,768	47,772	30,977	51.6	11,760
55	Part owners	78,281	74,180	1,147	12,001	20,811	18,858	14,848	6,515	46.8	4,101
56	Managers	4,222	3,277	118	677	965	791	516	210	44.2	945
57	All tenants	47,822	45,040	3,394	14,976	12,934	7,777	4,310	1,649	39.5	2,782
58	Cash	12,571	11,806	521	3,273	3,393	2,574	1,478	567	42.0	765
59	Share-cash	5,107	4,845	284	1,708	1,466	872	390	125	39.1	262
60	Crop-share	20,613	19,596	1,872	6,981	5,649	2,957	1,646	491	38.0	1,017
61	Livestock-share	4,080	3,889	398	1,599	1,138	502	199	53	36.1	191
62	Other	1,621	1,493	104	460	354	283	130	162	42.2	128
63	Unspecified	3,830	3,411	215	955	934	589	467	251	42.3	419
64	Other farms (part-time, residential, and abnormal), total	138,830	129,869	2,246	15,832	32,403	32,601	28,018	18,769	49.4	8,961
65	Owners	127,887	119,931	1,548	13,339	29,639	30,748	26,860	17,797	49.9	7,956
66	Full owners	120,062	112,553	1,417	12,409	27,628	28,723	25,334	17,042	50.0	7,509
67	Part owners	7,825	7,378	131	930	2,011	2,025	1,526	755	48.0	447
68	Managers	734	404	5	61	107	110	79	42	47.7	330
69	All tenants	10,209	9,534	693	2,432	2,657	1,743	1,079	930	42.7	675
70	Cash	4,623	4,348	237	1,050	1,413	866	492	290	42.5	275
71	Share-cash	377	352	30	126	65	81	15	35	39.7	25
72	Crop-share	1,449	1,374	166	455	337	200	116	100	39.0	75
73	Livestock-share	197	177	30	46	61	20	5	15	38.9	20
74	Other	1,421	1,336	105	305	320	191	170	245	45.3	85
75	Unspecified	2,142	1,947	125	450	461	385	281	245	44.8	195

[1] See text.
[2] Less than 0.05 percent.

STATES, THE NORTH, AND THE WEST, AND IN EACH COLOR AND TENURE FOR THE SOUTH: 1950—Continued

sample of farms. See text]

Percent distribution of operators reporting in each tenure, by age						Percent distribution of operators in each age group, by tenure									
Under 25 years	25 to 34 years	35 to 44 years	45 to 54 years	55 to 64 years	65 years and over	All farm operators	Reporting age							Not reporting age	
							Total	Under 25 years	25 to 34 years	35 to 44 years	45 to 54 years	55 to 64 years	65 years and over		
6.1	16.8	23.6	21.7	16.6	15.2	100.0	100.0	100.0	100.0	100.0	100.0	100.0	100.0	100.0	1
1.3	8.4	19.0	23.3	23.0	25.0	35.0	35.4	7.5	17.6	28.5	38.2	49.3	58.1	30.4	2
1.3	7.8	16.8	21.9	23.3	28.9	25.4	25.8	5.7	11.9	18.3	26.0	36.3	48.9	21.6	3
1.1	10.0	24.9	27.2	22.3	14.5	9.6	9.7	1.8	5.7	10.2	12.1	13.0	9.2	8.8	4
.....	8.4	22.5	29.8	27.2	12.0	(2)	(2)	.....	(2)	(2)	0.1	0.1	(2)	0.1	5
8.7	21.5	26.2	20.7	13.0	9.9	64.9	64.5	92.5	82.4	71.5	61.8	50.7	41.9	69.6	6
4.2	17.8	24.1	21.1	16.9	15.8	7.3	7.4	5.1	7.9	7.6	7.2	7.6	7.7	6.3	7
4.8	15.6	25.8	25.1	17.9	10.6	1.1	1.1	0.9	1.0	1.2	1.3	1.2	0.8	0.8	8
6.5	19.8	27.2	22.3	14.2	10.0	17.0	16.8	18.0	19.7	19.3	17.3	14.4	11.1	18.9	9
5.2	22.6	27.5	18.7	14.5	11.5	0.3	0.3	0.3	0.4	0.3	0.3	0.3	0.2	0.4	10
11.3	23.7	26.3	19.8	11.2	7.7	35.1	34.8	64.3	49.0	38.8	31.9	23.6	17.6	37.8	11
4.7	16.3	24.9	20.2	15.6	18.3	2.0	2.0	1.6	2.0	2.1	1.9	1.9	2.5	1.8	12
7.0	19.5	24.8	20.2	13.5	15.0	2.2	2.1	2.4	2.4	2.2	1.9	1.7	2.0	3.5	13
6.6	17.5	25.3	22.8	16.5	11.3	100.0	100.0	100.0	100.0	100.0	100.0	100.0	100.0	100.0	14
1.0	7.5	20.1	25.7	25.8	19.9	25.3	25.6	4.0	10.9	20.4	28.9	40.0	44.8	21.3	15
1.2	6.9	17.0	24.0	26.9	24.0	16.1	16.4	2.9	6.4	11.0	17.3	26.7	34.7	12.4	16
0.8	8.5	25.7	28.8	23.8	12.4	9.2	9.2	1.1	4.5	9.4	11.6	13.3	10.1	9.0	17
.....	6.8	25.0	32.4	20.3	15.5	(2)	(2)	.....	(2)	(2)	0.1	0.1	0.1	0.1	18
8.5	20.9	27.0	21.8	13.3	8.4	74.7	74.4	96.0	89.0	79.6	71.1	59.9	55.1	78.6	19
3.4	15.6	25.3	24.2	18.7	12.8	6.0	6.0	3.1	5.4	6.0	6.4	6.8	6.8	5.0	20
4.2	14.3	26.2	26.3	18.8	10.2	1.3	1.4	0.9	1.1	1.4	1.6	1.6	1.2	1.1	21
6.1	18.9	28.1	23.5	14.7	8.8	19.9	19.8	18.1	21.3	22.0	20.3	17.6	15.3	21.6	22
4.6	21.8	28.1	20.6	15.6	9.2	0.4	0.3	0.2	0.4	0.4	0.3	0.3	0.3	0.5	23
10.7	23.1	26.8	20.5	11.5	7.3	43.7	43.5	70.4	57.6	46.2	39.1	30.3	28.1	45.8	24
4.4	14.5	25.0	23.4	19.5	13.2	1.5	1.5	1.0	1.2	1.5	1.5	1.7	1.7	1.3	25
8.0	18.6	27.5	22.4	13.6	9.8	2.0	1.9	2.3	2.0	2.1	1.9	1.6	1.6	3.3	26
5.0	15.5	20.2	19.2	16.7	23.5	100.0	100.0	100.0	100.0	100.0	100.0	100.0	100.0	100.0	27
1.5	9.2	17.9	21.0	20.4	29.9	55.9	56.2	17.3	33.6	49.8	61.7	68.7	71.6	51.5	28
1.5	8.4	16.6	20.3	20.6	32.6	45.5	45.6	13.4	24.9	37.6	48.2	56.4	63.4	43.3	29
1.9	12.6	23.4	24.4	19.4	18.3	10.4	10.6	3.9	8.6	12.3	13.4	12.3	8.2	8.3	30
.....	14.0	14.0	20.9	51.2	.....	(2)	(2)	.....	(2)	(2)	(2)	0.1	.....	(2)	31
9.5	23.4	23.2	16.8	11.9	15.2	44.1	43.8	82.7	66.4	50.2	38.3	31.3	28.4	48.5	32
5.2	20.5	22.6	17.3	14.8	19.6	10.3	10.4	10.7	13.8	11.6	9.4	9.2	8.7	9.3	33
8.6	23.8	23.8	17.9	12.6	13.2	0.5	0.5	0.8	0.7	0.5	0.4	0.3	0.3	0.3	34
8.4	23.3	23.2	17.6	12.3	15.2	10.7	10.5	17.6	15.9	12.1	9.7	7.8	6.8	12.5	35
7.5	25.4	25.4	11.9	10.4	19.4	0.2	0.2	0.3	0.3	0.3	0.1	0.1	0.2	0.2	36
14.5	26.7	23.5	15.9	9.7	9.7	16.7	16.5	47.6	28.5	19.2	13.7	9.6	6.8	19.1	37
4.9	18.1	24.8	17.1	11.8	23.3	3.2	3.2	3.2	3.8	4.0	2.9	2.3	3.2	3.0	38
5.5	21.0	20.3	16.7	13.3	23.3	2.6	2.5	2.7	3.4	2.5	2.1	2.0	2.4	4.1	39
2.0	14.0	24.0	24.4	22.1	13.4	100.0	100.0	100.0	100.0	100.0	100.0	100.0	100.0	100.0	40
1.2	11.4	23.3	25.5	23.9	14.8	86.3	86.5	51.9	70.1	84.0	90.1	93.7	95.1	83.4	41
1.1	10.1	22.0	25.4	25.0	16.4	67.7	67.7	37.3	48.8	62.0	70.4	76.6	82.6	67.5	42
1.6	15.9	28.0	25.6	20.1	8.9	18.7	18.8	14.6	21.3	21.9	19.7	17.2	12.5	15.9	43
3.3	20.0	29.1	24.5	16.2	6.8	1.1	0.9	1.4	1.2	1.0	0.9	0.6	0.4	4.5	44
7.5	31.9	28.6	17.4	9.9	4.7	12.6	12.6	46.7	28.7	15.0	9.0	5.6	4.4	12.1	45
4.7	26.8	29.8	21.3	12.2	5.3	3.7	3.7	8.7	7.1	4.6	3.3	2.1	1.5	3.6	46
6.0	35.3	29.5	18.3	7.8	3.1	1.2	1.2	3.6	3.0	1.5	0.9	0.4	0.3	1.0	47
9.7	35.5	28.5	15.1	8.4	2.8	4.8	4.8	23.3	12.3	5.8	3.0	1.8	1.0	3.8	48
10.5	40.5	29.5	12.8	5.0	1.7	0.9	0.9	4.9	2.7	1.2	0.5	0.2	0.1	0.7	49
7.4	27.0	23.8	16.8	10.6	14.4	0.7	0.7	2.4	1.3	0.6	0.4	0.3	0.7	0.7	50
6.3	26.2	26.0	18.2	14.0	9.3	1.3	1.2	3.9	2.3	1.3	0.9	0.8	0.9	2.2	51
2.1	14.8	23.6	24.2	22.3	13.0	100.0	100.0	100.0	100.0	100.0	100.0	100.0	100.0	100.0	52
1.2	11.5	22.7	25.4	24.6	14.7	83.9	84.1	46.1	65.1	80.6	88.3	92.8	95.3	81.0	53
1.0	9.5	20.4	25.4	26.5	17.2	59.6	59.6	28.4	38.4	51.5	62.5	70.8	78.7	60.0	54
1.5	16.2	28.1	25.4	20.0	8.8	24.3	24.5	17.6	26.7	29.1	25.8	22.0	16.6	20.9	55
3.6	20.7	29.4	24.1	15.7	6.4	1.3	1.1	1.8	1.5	1.3	1.1	0.8	0.5	4.8	56
7.5	33.3	28.7	17.3	9.6	3.7	14.8	14.9	52.1	33.4	18.1	10.6	6.4	4.2	14.2	57
4.4	27.7	28.7	21.8	12.5	4.8	3.9	3.9	8.0	7.3	4.7	3.5	2.2	1.4	3.9	58
5.9	35.3	30.3	18.0	8.0	2.6	1.6	1.6	4.4	3.8	2.0	1.2	0.6	0.3	1.3	59
9.6	35.6	28.8	15.1	8.4	2.5	6.4	6.5	28.8	15.6	7.9	4.0	2.4	1.2	5.2	60
10.2	41.1	29.3	12.9	5.1	1.4	1.3	1.3	6.1	3.6	1.6	0.7	0.3	0.1	1.0	61
7.0	30.8	23.7	19.0	8.7	10.9	0.5	0.5	1.6	1.0	0.5	0.4	0.2	0.4	0.7	62
6.3	28.0	27.4	17.3	13.7	7.4	1.2	1.1	3.3	2.1	1.3	0.8	0.7	0.6	2.1	63
1.7	12.2	25.0	25.1	21.6	14.5	100.0	100.0	100.0	100.0	100.0	100.0	100.0	100.0	100.0	64
1.3	11.1	24.7	25.6	22.4	14.8	92.1	92.3	68.9	84.3	91.5	94.3	95.9	94.8	88.8	65
1.3	11.0	24.5	25.5	22.5	15.1	86.5	86.7	63.1	78.4	85.3	88.1	80.4	90.8	83.8	66
1.8	12.6	27.3	27.4	20.7	10.2	5.6	5.7	5.8	5.9	6.2	6.2	5.4	4.0	5.0	67
1.2	15.1	26.5	27.2	19.6	10.4	0.5	0.3	0.2	0.4	0.3	0.3	0.3	0.2	3.7	68
7.3	25.5	27.9	18.3	11.3	9.8	7.4	7.3	30.9	15.4	8.2	5.3	3.9	5.0	7.5	69
5.5	24.1	32.5	19.9	11.3	6.7	3.3	3.3	10.6	6.6	4.4	2.7	1.8	1.5	3.1	70
8.5	35.8	18.5	23.0	4.3	9.9	0.3	0.3	1.3	0.8	0.2	0.2	0.1	0.2	0.3	71
12.1	33.1	24.5	14.6	8.4	7.3	1.0	1.1	7.4	2.9	1.0	0.6	0.4	0.5	0.8	72
16.9	26.0	34.5	11.3	2.8	8.5	0.1	0.1	1.3	0.3	0.2	0.1	(2)	0.1	0.2	73
7.9	22.8	24.0	14.3	12.7	18.3	1.0	1.0	4.7	1.9	1.0	0.6	0.6	1.3	0.9	74
6.4	23.1	23.7	19.8	14.4	12.6	1.5	1.5	5.6	2.8	1.4	1.2	1.0	1.3	2.2	75

Table 8.—RESIDENCE OF FARM OPERATORS, BY TENURE, FOR THE UNITED STATES: 1950, 1945, AND 1940

[All 1950 and 1945 data are based on reports for only a sample of farms. See text. Figures for divisions and States in table 21]

Tenure	All farm operators			Operators residing on farm operated			Percent of operators reporting residence		Operators not residing on farm operated		Percent of operators reporting residence		Operators not reporting residence		Percent of all operators		Operators not residing on farm operated and operators not reporting residence, 1945	
	1950	1945	1940	1950	1945	1940	1950	1940	1950	1940	1950	1940	1950	1940	1950	1940	Number	Percent of all operators
Total	5,379,250	5,858,889	6,096,799	5,005,595	5,486,409	5,506,322	95.3	94.6	248,685	313,598	4.7	5.4	124,970	276,879	2.3	4.5	372,480	6.4
Owners	3,932,397	3,953,219	3,699,177	3,670,006	3,720,096	3,380,698	95.6	95.1	170,501	175,474	4.4	4.9	91,890	143,005	2.3	3.9	233,123	5.9
Full owners	3,091,473	3,292,063	3,084,138	2,892,221	3,084,227	2,816,288	95.9	95.0	124,047	149,432	4.1	5.0	75,205	118,418	2.4	3.8	207,836	6.3
Part owners	840,924	661,156	615,039	777,785	635,869	564,410	94.4	95.6	46,454	26,042	5.6	4.4	16,685	24,587	2.0	4.0	25,287	3.8
Managers	23,163	47,357	36,351	18,276	37,566	28,624	82.2	84.3	3,953	5,337	17.8	15.7	934	2,390	4.0	6.6	9,791	20.7
All tenants	1,423,690	1,858,313	2,361,271	1,317,313	1,728,747	2,097,000	94.7	94.0	74,231	132,787	5.3	6.0	32,146	131,484	2.3	5.6	129,566	7.0
Cash	217,196	410,091	514,438	200,380	381,284	460,109	93.8	94.3	13,223	27,787	6.2	5.7	3,593	26,542	1.7	5.2	28,807	7.0
Share-cash	197,329	137,330	278,605	188,213	131,616	258,245	96.7	96.7	6,496	8,876	3.3	3.3	2,620	11,484	1.3	4.1	5,714	4.2
Share	525,663	682,561	815,799	478,510	632,835	712,121	93.0	91.9	36,178	62,719	7.0	8.1	10,975	40,959	2.1	5.0	49,726	7.3
Crop-share	409,977	(*)	(*)	366,973	(*)	(*)	91.7	(*)	33,268	(*)	8.3	(*)	9,736	(*)	2.4	(*)	(*)	(*)
Livestock-share	115,686	(*)	(*)	111,537	(*)	(*)	97.5	(*)	2,910	(*)	2.5	(*)	1,239	(*)	1.1	(*)	(*)	(*)
Croppers (South only)[1]	338,775	446,850	541,291	320,827	421,386	484,447	96.9	95.8	10,172	21,068	3.1	4.2	7,776	35,776	2.3	6.6	25,464	5.7
Other and unspecified	144,727	181,481	211,138	129,383	161,626	182,078	94.1	93.7	8,162	12,337	5.9	6.3	7,182	16,723	5.0	7.9	19,855	10.9

*Not available.
[1]See text.

Table 9.—RESIDENCE OF FARM OPERATORS, BY COLOR AND TENURE, FOR THE SOUTH: 1950, 1945, AND 1940

[All 1950 and 1945 data are based on reports for only a sample of farms. See text. Figures for divisions and States in table 21]

Tenure	All farm operators			Operators residing on farm operated			Percent of operators reporting residence		Operators not residing on farm operated		Percent of operators reporting residence		Operators not reporting residence		Percent of all operators		Operators not residing on farm operated and operators not reporting residence, 1945	
	1950	1945	1940	1950	1945	1940	1950	1940	1950	1940	1950	1940	1950	1940	1950	1940	Number	Percent of all operators
Total	2,650,803	2,880,829	3,007,170	2,465,056	2,700,476	2,708,859	95.6	94.8	114,338	149,848	4.4	5.2	71,409	148,463	2.7	4.9	180,353	6.3
Owners	1,750,661	1,698,928	1,544,297	1,628,900	1,599,614	1,409,838	95.6	95.0	74,463	73,871	4.4	5.0	47,298	60,588	2.7	3.9	99,314	5.8
Full owners	1,417,713	1,504,896	1,327,690	1,323,030	1,414,260	1,213,412	96.0	95.1	55,251	63,036	4.0	4.9	39,432	51,242	2.8	3.9	90,636	6.0
Part owners	332,948	194,032	216,607	305,870	185,354	196,426	94.1	94.8	19,212	10,835	5.9	5.2	7,866	9,346	2.4	4.3	8,678	4.5
Managers	9,916	16,702	13,580	7,867	12,850	10,051	83.0	79.6	1,612	2,576	17.0	20.4	437	953	4.4	7.0	3,852	23.1
All tenants	890,226	1,165,199	1,449,293	828,289	1,088,012	1,288,970	95.6	94.6	38,263	73,401	4.4	5.4	23,674	86,922	2.7	6.0	77,187	6.6
Cash	122,962	236,023	254,351	112,957	220,118	225,164	93.7	93.6	7,649	15,328	6.3	6.4	2,356	13,859	1.9	5.4	15,905	6.7
Share-cash	30,817	21,175	38,678	28,846	20,104	35,296	95.1	95.4	1,498	1,711	4.9	4.6	473	1,671	1.5	4.3	1,077	5.1
Share	308,774	347,996	479,044	285,698	323,723	425,964	95.1	93.8	14,863	28,058	4.9	6.2	8,213	25,022	2.7	5.2	24,273	7.0
Crop-share	292,675	(*)	(*)	270,425	(*)	(*)	95.0	(*)	14,347	(*)	5.0	(*)	7,903	(*)	2.7	(*)	(*)	(*)
Livestock-share	16,099	(*)	(*)	15,273	(*)	(*)	96.7	(*)	516	(*)	3.3	(*)	310	(*)	1.9	(*)	(*)	(*)
Croppers	338,775	446,850	541,291	320,827	421,386	484,447	96.9	95.8	10,172	21,068	3.1	4.2	7,776	35,776	2.3	6.6	25,464	5.7
Other and unspecified	88,898	113,155	135,929	79,961	102,681	118,099	95.1	94.2	4,081	7,236	4.9	5.8	4,856	10,594	5.5	7.8	10,474	9.3
White, total	2,097,541	2,208,046	2,326,904	1,938,675	2,060,400	2,095,704	95.1	94.3	99,639	125,507	4.9	5.7	59,227	105,693	2.8	4.5	147,646	6.7
Owners	1,556,958	1,504,780	1,371,034	1,443,264	1,412,032	1,249,531	95.3	94.8	70,421	68,959	4.7	5.2	43,273	52,544	2.8	3.8	92,748	6.2
Full owners	1,277,028	1,340,090	1,185,788	1,187,832	1,255,020	1,081,479	95.7	94.8	52,747	59,372	4.3	5.2	36,449	44,937	2.9	3.8	85,070	6.3
Part owners	279,930	164,690	185,246	255,432	157,012	168,052	93.5	94.6	17,674	9,587	6.5	5.4	6,824	7,607	2.4	4.1	7,678	4.7
Managers	9,699	16,122	13,215	7,667	12,291	9,757	82.7	79.4	1,601	2,532	17.3	20.6	431	926	4.4	7.0	3,831	23.8
All tenants	530,884	687,144	942,655	487,744	636,077	836,416	94.6	93.9	27,617	54,016	5.4	6.1	15,523	52,223	2.9	5.5	51,067	7.4
Cash	82,348	161,735	189,667	74,849	149,535	167,987	92.6	93.4	5,943	11,835	7.4	6.6	1,556	9,845	1.9	5.2	12,200	7.5
Share-cash	24,946	15,560	32,131	23,320	14,599	29,374	94.9	95.4	1,258	1,432	5.1	4.6	368	1,325	1.5	4.1	961	6.2
Share	213,157	254,419	389,561	195,466	235,787	346,757	94.3	93.7	11,758	23,493	5.7	6.3	5,933	19,311	2.8	5.0	18,632	7.3
Crop-share	198,770	(*)	(*)	181,820	(*)	(*)	94.2	(*)	11,297	(*)	5.8	(*)	5,653	(*)	2.8	(*)	(*)	(*)
Livestock-share	14,387	(*)	(*)	13,646	(*)	(*)	96.7	(*)	461	(*)	3.3	(*)	280	(*)	1.9	(*)	(*)	(*)
Croppers	144,800	176,422	242,173	135,423	164,793	215,503	96.3	94.8	5,247	11,713	3.7	5.2	4,130	14,957	2.9	6.2	11,629	6.6
Other and unspecified	65,633	79,008	89,123	58,686	71,363	76,795	94.5	93.3	3,411	5,543	5.5	6.7	3,536	6,785	5.4	7.6	7,645	9.7
Nonwhite, total	553,262	672,783	680,266	526,381	640,076	613,155	97.3	96.2	14,699	24,341	2.7	3.8	12,182	42,770	2.2	6.3	32,707	4.9
Owners	193,703	194,148	173,263	185,636	187,582	160,307	97.9	97.0	4,042	4,912	2.1	3.0	4,025	8,044	2.1	4.6	6,566	3.4
Full owners	140,685	164,806	141,902	135,198	159,240	131,933	98.2	97.3	2,504	3,664	1.8	2.7	2,983	6,305	2.1	4.4	5,566	3.4
Part owners	53,018	29,342	31,361	50,438	28,342	28,374	97.0	95.8	1,538	1,248	3.0	4.2	1,042	1,739	2.0	5.5	1,000	3.4
Managers	217	580	365	200	559	294	94.8	87.0	11	44	5.2	13.0	6	27	2.8	7.4	21	3.6
All tenants	359,342	478,055	506,638	340,545	451,935	452,554	97.0	95.9	10,646	19,385	3.0	4.1	8,151	34,699	2.3	6.8	26,120	5.5
Cash	40,614	74,288	64,684	38,108	70,583	57,177	95.7	94.2	1,706	3,493	4.3	5.8	800	4,014	2.0	6.2	3,705	5.0
Share-cash	5,871	5,615	6,547	5,526	5,505	5,922	95.8	95.5	240	279	4.2	4.5	105	346	1.8	5.3	110	2.0
Share	95,617	93,577	89,483	90,232	87,936	79,207	96.7	94.6	3,105	4,565	3.3	5.4	2,280	5,711	2.4	6.4	5,641	6.0
Crop-share	93,905	(*)	(*)	88,605	(*)	(*)	96.7	(*)	3,050	(*)	3.3	(*)	2,250	(*)	2.4	(*)	(*)	(*)
Livestock-share	1,712	(*)	(*)	1,627	(*)	(*)	96.7	(*)	55	(*)	3.3	(*)	30	(*)	1.8	(*)	(*)	(*)
Croppers	193,975	270,428	299,118	185,404	256,593	268,944	97.4	96.6	4,925	9,355	2.6	3.4	3,646	20,819	1.9	7.0	13,835	5.1
Other and unspecified	23,265	34,147	46,806	21,275	31,318	41,304	96.9	96.1	670	1,693	3.1	3.9	1,320	3,809	5.7	8.1	2,829	8.3

*Not available.

Table 10.—RESIDENCE OF OPERATORS OF COMMERCIAL AND OTHER FARMS, BY TENURE, FOR THE UNITED STATES, THE NORTH, AND THE WEST, AND BY COLOR AND TENURE FOR THE SOUTH: 1950

[Data are based on reports for only a sample of farms. See text]

Region, tenure, and economic class	All farm operators	Operators residing on farm operated		Operators not residing on farm operated		Operators not reporting residence	
		Number	Percent of operators reporting residence	Number	Percent of operators reporting residence	Number	Percent of all operators
UNITED STATES							
Total	5,379,250	5,005,595	95.3	248,685	4.7	124,970	2.3
Owners	3,932,397	3,670,006	95.6	170,501	4.4	91,890	2.3
Full owners	3,091,473	2,892,221	95.9	124,047	4.1	75,205	2.4
Part owners	840,924	777,785	94.4	46,454	5.6	16,685	2.0
Managers	23,163	18,276	82.2	3,953	17.8	934	4.0
All tenants	1,423,690	1,317,313	94.7	74,231	5.3	32,146	2.3
Cash	217,196	200,380	93.8	13,223	6.2	3,593	1.7
Share-cash	197,329	188,213	96.7	6,496	3.3	2,620	1.3
Crop-share	409,977	366,973	91.7	33,268	8.3	9,736	2.4
Livestock-share	115,686	111,537	97.5	2,910	2.5	1,239	1.1
Croppers (South only)[1]	338,775	320,827	96.9	10,172	3.1	7,776	2.3
Other	47,945	45,146	96.0	1,880	4.0	919	1.9
Unspecified	96,782	84,237	93.1	6,282	6.9	6,263	6.5
Commercial farms, total	3,706,412	3,451,932	95.2	174,793	4.8	79,688	2.2
Owners	2,542,274	2,374,233	95.4	114,082	4.6	53,960	2.1
Full owners	1,812,999	1,699,698	95.9	73,513	4.1	39,788	2.2
Part owners	729,275	674,535	94.3	40,569	5.7	14,172	1.9
Managers	19,705	15,716	82.5	3,337	17.5	652	3.3
All tenants	1,144,433	1,061,983	94.9	57,374	5.1	25,076	2.2
Cash	133,277	122,027	93.1	9,042	6.9	2,208	1.7
Share-cash	190,046	181,515	96.8	6,031	3.2	2,500	1.3
Crop-share	347,260	311,916	92.0	27,234	8.0	8,110	2.3
Livestock-share	112,075	108,201	97.6	2,700	2.4	1,174	1.0
Croppers (South only)[1]	278,466	264,753	97.3	7,237	2.7	6,476	2.3
Other	22,956	21,481	95.5	1,008	4.5	467	2.0
Unspecified	60,353	52,090	92.7	4,122	7.3	4,141	6.9
Other farms (part-time, residential, and abnormal), total	1,672,838	1,553,663	95.5	73,892	4.5	45,282	2.7
Owners	1,390,123	1,295,773	95.8	56,419	4.2	37,930	2.7
Full owners	1,278,474	1,192,523	95.9	50,534	4.1	35,417	2.8
Part owners	111,649	103,250	94.6	5,885	5.4	2,513	2.3
Managers	3,458	2,560	80.6	616	19.4	282	8.2
All tenants	279,257	255,330	93.8	16,857	6.2	7,070	2.5
Cash	83,919	78,353	94.9	4,181	5.1	1,385	1.7
Share-cash	7,283	6,698	93.5	465	6.5	120	1.6
Crop-share	62,717	55,057	90.1	6,034	9.9	1,626	2.6
Livestock-share	3,611	3,336	94.1	210	5.9	65	1.8
Croppers (South only)[1]	60,309	56,074	95.0	2,935	5.0	1,300	2.2
Other	24,989	23,665	96.4	872	3.6	452	1.8
Unspecified	36,429	32,147	93.7	2,160	6.3	2,122	5.8
THE NORTH							
Total	2,267,083	2,122,570	95.6	97,980	4.4	46,533	2.1
Owners	1,783,359	1,676,588	96.1	68,227	3.9	38,544	2.2
Full owners	1,361,489	1,281,794	96.3	48,876	3.7	30,819	2.3
Part owners	421,870	394,794	95.3	19,351	4.7	7,725	1.8
Managers	8,291	6,931	87.3	1,012	12.7	348	4.2
All tenants	475,433	439,051	93.9	28,741	6.1	7,641	1.6
Cash	77,040	72,430	95.4	3,529	4.6	1,081	1.4
Share-cash	161,028	154,433	97.2	4,507	2.8	2,088	1.3
Crop-share	95,240	78,172	83.4	15,508	16.6	1,560	1.6
Livestock-share	95,310	92,234	97.7	2,174	2.3	902	0.9
Other	14,466	13,637	95.5	638	4.5	191	1.3
Unspecified	32,349	28,145	92.2	2,385	7.8	1,819	5.6
Commercial farms, total	1,772,083	1,662,923	95.7	75,193	4.3	33,967	1.9
Owners	1,334,979	1,258,463	96.2	49,404	3.8	27,112	2.0
Full owners	939,205	887,622	96.6	31,604	3.4	19,979	2.1
Part owners	395,774	370,841	95.4	17,800	4.6	7,133	1.8
Managers	6,716	5,640	87.3	822	12.7	254	3.8
All tenants	430,388	398,820	94.1	24,967	5.9	6,601	1.5
Cash	58,777	55,239	95.3	2,702	4.7	836	1.4
Share-cash	157,717	151,392	97.2	4,292	2.8	2,033	1.3
Crop-share	88,341	73,215	84.2	13,716	15.8	1,410	1.6
Livestock-share	93,579	90,608	97.8	2,084	2.2	887	0.9
Other	8,820	8,271	94.9	443	5.1	106	1.2
Unspecified	23,154	20,095	92.1	1,730	7.9	1,329	5.7
THE NORTH—Con.							
Other farms (part-time, residential, and abnormal), total	495,000	459,647	95.3	22,787	4.7	12,566	2.5
Owners	448,380	418,125	95.7	18,823	4.3	11,432	2.5
Full owners	422,284	394,172	95.8	17,272	4.2	10,840	2.6
Part owners	26,096	23,953	93.9	1,551	6.1	592	2.3
Managers	1,575	1,291	87.2	190	12.8	94	6.0
All tenants	45,045	40,231	91.4	3,774	8.6	1,040	2.3
Cash	18,263	17,191	95.4	827	4.6	245	1.3
Share-cash	3,311	3,041	93.4	215	6.6	55	1.7
Crop-share	6,899	4,957	73.4	1,792	26.6	150	2.2
Livestock-share	1,731	1,626	94.8	90	5.2	15	0.9
Other	5,646	5,366	96.5	195	3.5	85	1.5
Unspecified	9,195	8,050	92.5	655	7.5	490	5.3
THE SOUTH							
Total	2,650,803	2,465,056	95.6	114,338	4.4	71,409	2.7
Owners	1,750,661	1,628,900	95.6	74,463	4.4	47,298	2.7
Full owners	1,417,713	1,323,030	96.0	55,251	4.0	39,432	2.8
Part owners	332,948	305,870	94.1	19,212	5.9	7,866	2.4
Managers	9,916	7,867	83.0	1,612	17.0	437	4.4
All tenants	890,226	828,289	95.6	38,263	4.4	23,674	2.7
Cash	122,962	112,957	93.7	7,649	6.3	2,356	1.9
Share-cash	30,817	28,846	95.1	1,498	4.9	473	1.5
Crop-share	292,675	270,425	95.0	14,347	5.0	7,903	2.7
Livestock-share	16,099	15,273	96.7	516	3.3	310	1.9
Croppers	338,775	320,827	96.9	10,172	3.1	7,776	2.3
Other	30,437	28,765	96.7	995	3.3	677	2.2
Unspecified	58,461	51,196	94.3	3,086	5.7	4,179	7.1
Commercial farms, total	1,611,795	1,498,905	95.4	71,635	4.6	41,256	2.6
Owners	936,805	869,771	95.2	43,942	4.8	23,093	2.5
Full owners	681,585	636,097	95.7	28,432	4.3	17,056	2.5
Part owners	255,220	233,674	93.8	15,510	6.2	6,037	2.4
Managers	8,767	7,077	83.5	1,397	16.5	293	3.3
All tenants	666,223	622,057	95.9	26,296	4.1	17,870	2.7
Cash	61,929	55,923	92.2	4,700	7.8	1,306	2.1
Share-cash	27,222	25,526	95.2	1,288	4.8	408	1.5
Crop-share	238,306	221,374	95.5	10,480	4.5	6,452	2.7
Livestock-share	14,416	13,725	97.0	426	3.0	265	1.8
Croppers	278,466	264,753	97.3	7,237	2.7	6,476	2.3
Other	12,515	11,746	96.4	439	3.6	330	2.6
Unspecified	33,369	29,010	94.4	1,726	5.6	2,633	7.9
Other farms (part-time, residential, and abnormal), total	1,039,008	966,151	95.8	42,703	4.2	30,153	2.9
Owners	813,856	759,129	96.1	30,521	3.9	24,205	3.0
Full owners	736,128	686,933	96.2	26,819	3.8	22,376	3.0
Part owners	77,728	72,196	95.1	3,702	4.9	1,829	2.4
Managers	1,149	790	78.6	215	21.4	144	12.5
All tenants	224,003	206,232	94.5	11,967	5.5	5,804	2.6
Cash	61,033	57,034	95.1	2,949	4.9	1,050	1.7
Share-cash	3,595	3,320	94.1	210	5.9	65	1.8
Crop-share	54,369	49,051	92.7	3,867	7.3	1,451	2.7
Livestock-share	1,683	1,548	94.5	90	5.5	45	2.7
Croppers	60,309	56,074	95.0	2,935	5.0	1,300	2.2
Other	17,922	17,019	96.8	556	3.2	347	1.9
Unspecified	25,092	22,186	94.2	1,360	5.8	1,546	6.2
White, total	2,097,541	1,938,675	95.1	99,639	4.9	59,227	2.8
Owners	1,556,958	1,443,264	95.3	70,421	4.7	43,273	2.8
Full owners	1,277,028	1,187,832	95.7	52,747	4.3	36,449	2.9
Part owners	279,930	255,432	93.5	17,674	6.5	6,824	2.4
Managers	9,699	7,667	82.7	1,601	17.3	431	4.4
All tenants	530,884	487,744	94.6	27,617	5.4	15,523	2.9
Cash	82,348	74,849	92.6	5,943	7.4	1,556	1.9
Share-cash	24,946	23,320	94.9	1,258	5.1	368	1.5
Crop-share	198,770	181,820	94.2	11,297	5.8	5,653	2.8
Livestock-share	14,387	13,646	96.7	461	3.3	280	1.9
Croppers	144,800	135,423	96.3	5,247	3.7	4,130	2.9
Other	19,262	18,115	96.1	730	3.9	417	2.2
Unspecified	46,371	40,571	93.8	2,681	6.2	3,119	6.7

See footnote at end of table.

237460 O - 53 - 10

Table 10.—RESIDENCE OF OPERATORS OF COMMERCIAL AND OTHER FARMS, BY TENURE, FOR THE UNITED STATES, THE NORTH, AND THE WEST, AND BY COLOR AND TENURE FOR THE SOUTH: 1950—Continued

[Data are based on reports for only a sample of farms. See text]

Region, tenure, and economic class	All farm operators	Operators residing on farm operated		Operators not residing on farm operated		Operators not reporting residence	
		Number	Percent of operators reporting residence	Number	Percent of operators reporting residence	Number	Percent of all operators
THE SOUTH—Con.							
White, commercial farms, total	1,234,947	1,139,046	94.8	62,920	5.2	32,981	2.7
Owners	841,638	778,176	94.9	42,177	5.1	21,285	2.5
Full owners	621,090	577,569	95.5	27,521	4.5	16,000	2.6
Part owners	220,548	200,607	93.2	14,656	6.8	5,285	2.4
Managers	8,596	6,911	83.2	1,393	16.8	292	3.4
All tenants	384,713	353,959	94.8	19,350	5.2	11,404	3.0
Cash	39,483	34,703	89.7	3,984	10.3	796	2.0
Share-cash	22,151	20,705	94.9	1,108	5.1	338	1.5
Crop-share	163,241	150,089	94.6	8,515	5.4	4,637	2.8
Livestock-share	13,064	12,438	97.0	381	3.0	245	1.9
Croppers	113,922	107,085	96.8	3,502	3.2	3,335	2.9
Other	7,017	6,483	95.0	339	5.0	195	2.8
Unspecified	25,835	22,456	93.7	1,521	6.3	1,858	7.2
White, other farms (part-time, residential, and abnormal), total	867,594	799,629	95.6	36,719	4.4	26,246	3.0
Owners	715,320	665,088	95.9	28,244	4.1	21,988	3.1
Full owners	655,938	610,263	96.0	25,226	4.0	20,449	3.1
Part owners	59,382	54,825	94.8	3,018	5.2	1,539	2.6
Managers	1,103	756	78.4	208	21.6	139	12.6
All tenants	146,171	133,785	94.2	8,267	5.8	4,119	2.8
Cash	42,865	40,146	95.3	1,959	4.7	760	1.8
Share-cash	2,795	2,615	94.6	150	5.4	30	1.1
Crop-share	35,529	31,731	91.9	2,782	8.1	1,016	2.9
Livestock-share	1,323	1,208	93.8	80	6.2	35	2.6
Croppers	30,878	28,338	94.2	1,745	5.8	795	2.6
Other	12,245	11,632	96.7	391	3.3	222	1.8
Unspecified	20,536	18,115	94.0	1,160	6.0	1,261	6.1
Nonwhite, total	553,262	526,381	97.3	14,699	2.7	12,182	2.2
Owners	193,703	185,636	97.9	4,042	2.1	4,025	2.1
Full owners	140,685	135,198	98.2	2,504	1.8	2,983	2.1
Part owners	53,018	50,438	97.0	1,538	3.0	1,042	2.0
Managers	217	200	94.8	11	5.2	6	2.8
All tenants	359,342	340,545	97.0	10,646	3.0	8,151	2.3
Cash	40,614	38,108	95.7	1,706	4.3	800	2.0
Share-cash	5,871	5,526	95.8	240	4.2	105	1.8
Crop-share	93,905	88,605	96.7	3,050	3.3	2,259	2.4
Livestock-share	1,712	1,627	96.7	55	3.3	30	1.8
Croppers	193,975	185,404	97.4	4,925	2.6	3,646	1.9
Other	11,175	10,650	97.6	265	2.4	260	2.3
Unspecified	12,090	10,625	96.3	405	3.7	1,060	8.8
Nonwhite, commercial farms, total	376,848	359,859	97.6	8,714	2.4	8,275	2.2
Owners	95,167	91,595	98.1	1,764	1.9	1,808	1.9
Full owners	60,495	58,528	98.5	911	1.5	1,056	1.7
Part owners	34,672	33,067	97.5	853	2.5	752	2.2
Managers	171	166	97.6	4	2.4	1	0.6
All tenants	281,510	268,098	97.5	6,946	2.5	6,466	2.3
Cash	22,446	21,220	96.7	716	3.3	510	2.3
Share-cash	5,071	4,821	96.4	180	3.6	70	1.4
Crop-share	75,065	71,285	97.3	1,965	2.7	1,815	2.4
Livestock-share	1,352	1,287	96.6	45	3.4	20	1.5
Croppers	164,544	157,668	97.7	3,735	2.3	3,141	1.9
Other	5,498	5,263	98.1	100	1.9	135	2.5
Unspecified	7,534	6,554	97.0	205	3.0	775	10.3
THE SOUTH—Con.							
Nonwhite, other farms (part-time, residential, and abnormal), total	176,414	166,522	96.5	5,985	3.5	3,907	2.2
Owners	98,536	94,041	97.6	2,278	2.4	2,217	2.2
Full owners	80,190	76,670	98.0	1,593	2.0	1,927	2.4
Part owners	18,346	17,371	96.2	685	3.8	290	1.6
Managers	46	34	82.9	7	17.1	5	10.9
All tenants	77,832	72,447	95.1	3,700	4.9	1,685	2.2
Cash	18,168	16,888	94.5	990	5.5	290	1.6
Share-cash	800	705	92.2	60	7.8	35	4.4
Crop-share	18,840	17,320	94.1	1,085	5.9	435	2.3
Livestock-share	360	340	97.1	10	2.9	10	2.8
Croppers	29,431	27,736	95.9	1,190	4.1	505	1.7
Other	5,677	5,387	97.0	165	3.0	125	2.2
Unspecified	4,556	4,071	95.3	200	4.7	285	6.3
THE WEST							
Total	461,364	417,969	92.0	36,367	8.0	7,028	1.5
Owners	398,377	364,518	92.9	27,811	7.1	6,048	1.5
Full owners	312,271	287,397	93.5	19,920	6.5	4,954	1.6
Part owners	86,106	77,121	90.7	7,891	9.3	1,094	1.3
Managers	4,956	3,478	72.4	1,329	27.6	149	3.0
All tenants	58,031	49,973	87.4	7,227	12.6	831	1.4
Cash	17,194	14,993	88.0	2,045	12.0	156	0.9
Share-cash	5,484	4,934	90.9	491	9.1	59	1.1
Crop-share	22,062	18,376	84.3	3,413	15.7	273	1.2
Livestock-share	4,277	4,030	94.8	220	5.2	27	0.6
Other	3,042	2,744	91.7	247	8.3	51	1.7
Unspecified	5,972	4,896	85.8	811	14.2	265	4.4
Commercial farms, total	322,534	290,104	91.2	27,965	8.8	4,465	1.4
Owners	270,490	245,999	92.2	20,736	7.8	3,755	1.4
Full owners	192,209	175,979	92.9	13,477	7.1	2,753	1.4
Part owners	78,281	70,020	90.6	7,259	9.4	1,002	1.3
Managers	4,222	2,999	72.8	1,118	27.2	105	2.5
All tenants	47,822	41,106	87.1	6,111	12.9	605	1.3
Cash	12,571	10,865	86.9	1,640	13.1	66	0.5
Share-cash	5,107	4,597	91.1	451	8.9	59	1.2
Crop-share	20,613	17,327	85.1	3,038	14.9	248	1.2
Livestock-share	4,080	3,868	95.3	190	4.7	22	0.5
Other	1,621	1,464	92.1	126	7.9	31	1.9
Unspecified	3,830	2,985	81.8	666	18.2	179	4.7
Other farms (part-time, residential, and abnormal), total	138,830	127,865	93.8	8,402	6.2	2,563	1.8
Owners	127,887	118,519	94.4	7,075	5.6	2,293	1.8
Full owners	120,062	111,418	94.5	6,443	5.5	2,201	1.8
Part owners	7,825	7,101	91.8	632	8.2	92	1.2
Managers	734	479	69.4	211	30.6	44	6.0
All tenants	10,209	8,867	88.8	1,116	11.2	226	2.2
Cash	4,623	4,128	91.1	405	8.9	90	1.9
Share-cash	377	337	89.4	40	10.6	.....	.....
Crop-share	1,449	1,049	73.7	375	26.3	25	1.7
Livestock-share	197	162	84.4	30	15.6	5	2.5
Other	1,421	1,280	91.4	121	8.6	20	1.4
Unspecified	2,142	1,911	92.9	145	7.1	86	4.0

[1] See text.

Table 11.—FARM OPERATORS IN EACH TENURE, BY YEARS ON PRESENT FARM, WITH PERCENT DISTRIBUTION, FOR THE UNITED STATES: 1910 TO 1950

[Years-on-farm groups not strictly comparable for the several censuses because of variation in census dates. See table 2 for explanation of the time intervals represented. All 1950 and 1945 data are based on reports for only a sample of farms. See text. Figures for divisions and States in table 23]

Tenure and year	All farm operators	Operators reporting years on present farm					Average number of years on present farm	Operators not reporting years on present farm	Percent distribution of operators reporting in each tenure, by years on present farm				Percent distribution of operators in each years-on-farm group, by tenure			
		Total	Less than 5 years		5 to 9 years	10 years or more			Less than 5 years		5 to 9 years	10 years or more	Less than 5 years		5 to 9 years	10 years or more
			Total	1 year or less					Total	1 year or less			Total	1 year or less		
Total..... 1950...	5,379,250	5,058,030	1,855,558	471,320	1,011,185	2,191,287	13	321,220	36.7	9.3	20.0	43.3	100.0	100.0	100.0	100.0
1945...	5,858,889	5,726,543	2,432,860	922,278	957,489	2,336,194	13	132,346	42.5	16.1	16.7	40.8	100.0	100.0	100.0	100.0
1940...	6,096,799	5,605,047	2,147,143	(*)	943,401	2,514,503	12	491,752	38.3	(*)	16.8	44.9	100.0	100.0	100.0	100.0
1935...	6,812,350	6,677,242	2,909,174	1,197,204	1,080,447	2,687,621	(*)	135,108	43.6	17.9	16.2	40.2	100.0	100.0	100.0	100.0
1930...	6,288,648	6,036,812	2,707,133	1,005,211	937,717	2,391,962	(*)	251,836	44.8	16.7	15.5	39.6	100.0	100.0	100.0	100.0
1925...	6,371,640	6,218,479	2,984,560	1,150,056	1,215,291	2,018,628	(*)	153,161	48.0	18.5	19.5	32.5	100.0	100.0	100.0	100.0
1920...	6,448,343	6,227,539	2,956,690	660,713	1,086,458	2,184,391	(*)	220,804	47.5	10.6	17.4	35.1	100.0	100.0	100.0	100.0
1910...	6,361,502	5,794,768	2,999,760	1,000,293	992,468	1,802,540	(*)	566,734	51.8	17.3	17.1	31.1	100.0	100.0	100.0	100.0
Owners..... 1950...	3,932,397	3,688,991	992,543	181,608	755,962	1,940,486	15	243,406	26.9	4.9	20.5	52.6	53.5	38.5	74.8	88.6
1945...	3,953,219	3,867,237	1,187,878	355,400	664,342	2,015,017	(*)	85,982	30.7	9.2	17.2	52.1	48.8	38.5	69.4	86.3
1940...	3,699,177	3,376,793	739,726	(*)	530,865	2,106,202	(*)	322,384	21.9	(*)	15.7	62.4	34.5	(*)	56.3	83.8
1935...	3,899,091	3,821,205	875,381	224,383	656,568	2,287,256	(*)	77,886	22.9	5.9	17.2	59.9	30.1	18.7	61.0	85.1
1930...	3,568,394	3,401,657	768,460	179,071	566,423	2,066,774	(*)	166,737	22.6	5.3	16.7	60.8	28.4	17.8	60.4	86.4
1925...	3,868,332	3,779,761	1,064,559	233,990	894,040	1,821,162	(*)	88,571	28.2	6.2	23.7	48.2	35.7	20.3	73.6	90.2
1920...	3,925,090	3,845,236	1,182,504	219,598	738,467	1,924,265	(*)	79,854	30.8	5.7	19.2	50.0	40.0	33.2	68.0	88.1
1910...	3,948,722	3,510,868	1,175,208	242,640	716,387	1,619,273	(*)	437,854	33.5	6.9	20.4	46.1	39.2	24.3	72.2	89.8
Full owners..... 1950...	3,091,473	2,891,426	775,481	147,839	576,231	1,539,714	16	200,047	26.8	5.1	19.9	53.3	41.8	31.4	57.0	70.3
1945...	3,292,063	3,216,643	999,739	309,813	541,209	1,675,695	(*)	75,420	31.1	9.6	16.8	52.1	41.1	33.6	56.5	71.7
1940...	3,084,138	2,802,089	623,621	(*)	437,657	1,740,811	17	282,049	22.3	(*)	15.6	62.1	29.0	(*)	46.4	69.2
1935...	3,210,224	3,143,905	729,990	189,654	531,017	1,882,898	(*)	66,319	23.2	6.0	16.9	59.9	25.1	15.8	49.1	70.1
1930...	2,911,644	2,771,964	617,927	148,799	451,289	1,702,748	(*)	139,680	22.3	5.4	16.3	61.4	22.8	14.8	48.1	71.2
1920...	3,366,510	3,298,623	970,207	187,070	617,857	1,710,559	(*)	67,887	29.4	5.7	18.7	51.9	32.8	28.3	56.9	78.3
1910...	3,354,897	2,953,001	935,465	192,072	589,532	1,428,004	(*)	401,896	31.7	6.5	20.0	48.4	31.2	19.2	59.4	79.2
Part owners..... 1950...	840,924	797,565	217,062	33,769	179,731	400,772	14	43,359	27.2	4.2	22.5	50.2	11.7	7.2	17.8	18.3
1945...	661,156	650,594	188,139	45,587	123,133	339,322	(*)	10,562	28.9	7.0	18.9	52.2	7.7	4.9	12.9	14.5
1940...	615,039	574,704	116,105	(*)	93,208	365,391	16	40,335	20.2	(*)	16.2	63.6	5.4	(*)	9.9	14.5
1935...	688,867	677,300	145,391	34,729	127,551	404,358	(*)	11,567	21.5	5.1	18.8	59.7	5.0	2.9	11.8	15.0
1930...	656,750	629,693	150,533	30,272	115,134	364,026	(*)	27,057	23.9	4.8	18.3	57.8	5.6	3.0	12.3	15.2
1920...	558,580	546,613	212,297	32,528	120,610	213,706	(*)	11,967	38.8	6.0	22.1	39.1	7.2	4.9	11.1	9.8
1910...	593,825	557,867	239,743	50,568	126,855	191,269	(*)	35,958	43.0	9.1	22.7	34.3	8.0	5.1	12.8	10.6
Managers..... 1950...	23,163	20,800	8,853	2,521	4,678	7,269	11	2,363	42.6	12.1	22.5	34.9	0.5	0.5	0.5	0.3
1945...	47,357	46,131	25,321	9,287	8,077	12,733	(*)	1,226	54.9	20.1	17.5	27.6	1.0	1.0	0.8	0.5
1940...	36,351	31,825	17,651	(*)	6,381	7,793	7	4,526	55.5	(*)	20.0	24.5	0.8	(*)	0.7	0.3
1935...	48,104	45,990	27,785	10,579	8,773	9,432	(*)	2,114	60.4	23.0	19.1	20.5	1.0	0.9	0.8	0.4
1930...	55,889	52,240	33,587	12,601	9,022	9,631	(*)	3,649	64.3	24.1	17.3	18.4	1.2	1.3	1.0	0.4
1925...	40,700	39,197	27,504	11,673	6,419	5,274	(*)	1,503	70.2	29.8	16.4	13.5	0.9	1.0	0.5	0.3
1920...	68,449	64,011	44,574	14,341	10,439	8,998	(*)	4,438	69.6	22.4	16.3	14.1	1.5	2.2	1.0	0.4
1910...	58,104	53,341	37,079	13,360	8,366	7,896	(*)	4,763	69.5	25.0	15.7	14.8	1.2	1.3	0.8	0.4
All tenants..... 1950...	1,423,690	1,348,239	854,162	287,191	250,545	243,532	6	75,451	63.4	21.3	18.6	18.1	46.0	60.9	24.8	11.1
1945...	1,858,313	1,813,175	1,219,661	557,391	285,070	308,444	(*)	45,138	67.3	30.8	15.7	17.0	50.1	60.5	29.8	13.2
1940...	2,361,271	2,196,429	1,389,766	(*)	406,155	400,508	6	164,842	63.3	(*)	18.5	18.2	64.7	(*)	43.0	15.9
1935...	2,865,155	2,810,047	2,006,008	962,242	413,106	390,933	(*)	55,108	71.4	34.2	14.7	13.9	69.0	80.4	38.2	14.5
1930...	2,664,365	2,582,915	1,905,086	813,539	362,272	315,557	(*)	81,450	73.8	31.5	14.0	12.2	70.4	80.9	38.6	13.2
1925...	2,462,608	2,399,521	1,892,497	904,393	314,832	192,192	(*)	63,087	78.9	37.7	13.1	8.0	63.4	78.6	25.9	9.5
1920...	2,454,804	2,318,292	1,729,612	426,774	337,552	251,128	(*)	136,512	74.6	18.4	14.6	10.8	58.5	64.6	31.1	11.5
1910...	2,354,676	2,230,559	1,787,473	744,293	267,715	175,371	(*)	124,117	80.1	33.4	12.0	7.9	59.6	74.4	27.0	9.7
Cash..... 1950...	217,196	206,822	124,354	41,983	40,168	42,300	7	10,374	60.1	20.3	19.4	20.5	6.7	8.9	4.0	1.9
1945...	410,091	403,822	269,391	117,517	63,625	70,806	(*)	6,269	66.7	29.1	15.8	17.5	11.1	12.7	6.6	3.0
1940...	514,438	476,764	305,792	(*)	86,206	84,766	6	37,674	64.1	(*)	18.1	17.8	14.2	(*)	9.1	3.4
1930...	489,210	474,608	319,449	120,188	78,166	76,993	(*)	14,602	67.3	25.3	16.5	16.2	11.8	12.0	8.3	3.2
1920[1]..	480,009	460,139	307,567	63,349	82,972	69,600	(*)	19,870	66.8	13.8	18.0	15.1	10.4	9.6	7.6	3.2
Share-cash..... 1950...	197,329	189,709	104,841	23,103	45,671	39,197	7	7,620	55.3	12.2	24.1	20.7	5.7	4.9	4.5	1.8
1945...	137,330	135,648	80,990	32,831	25,489	29,169	(*)	1,682	59.7	24.2	18.8	21.5	3.3	3.5	2.7	1.2
1940...	278,605	263,796	146,954	(*)	54,936	61,906	7	14,809	55.7	(*)	20.8	23.5	6.8	(*)	5.8	2.5
1920...	127,822	124,978	86,272	17,444	23,990	14,716	(*)	2,844	69.0	14.0	19.2	11.8	2.9	2.6	2.2	0.7
Share..... 1950...	525,663	498,655	317,411	99,151	93,014	88,230	6	27,008	63.7	19.9	18.7	17.7	17.1	21.0	9.2	4.0
1945...	682,561	669,600	430,367	192,336	112,284	126,949	(*)	12,961	64.3	28.7	16.8	19.0	17.7	20.9	11.7	5.4
1940...	815,799	762,823	460,407	(*)	145,960	156,456	6	52,976	60.4	(*)	19.1	20.5	21.4	(*)	15.5	6.2
1920...	1,117,721	1,058,610	790,817	199,725	156,010	111,783	(*)	59,111	74.7	18.9	14.7	10.6	26.7	30.2	14.4	5.1
Crop-share..... 1950...	409,977	387,197	252,179	83,802	68,266	66,752	6	22,780	65.1	21.6	17.6	17.2	13.6	17.8	6.8	3.0
Livestock-share.. 1950...	115,686	111,458	65,232	15,349	24,748	21,478	6	4,228	58.5	13.8	22.2	19.3	3.5	3.3	2.4	1.0
Croppers (South only)[2]..... 1950...	338,775	321,681	232,212	97,468	47,700	41,769	5	17,094	72.2	30.3	14.8	13.0	12.5	20.7	4.7	1.9
1945...	446,850	433,413	324,171	163,884	57,686	51,556	(*)	13,437	74.8	37.8	13.3	11.9	13.3	17.8	6.0	2.2
1940...	541,291	505,755	366,427	(*)	83,145	56,183	4	35,536	72.5	(*)	16.4	11.1	17.1	(*)	8.8	2.2
1935...	716,256	702,079	562,456	305,483	82,203	57,420	(*)	14,177	80.1	43.5	11.7	8.2	19.3	25.5	7.6	2.1
1930...	776,278	753,888	647,963	325,466	64,910	41,015	(*)	22,390	85.9	43.2	8.6	5.4	23.9	32.4	6.9	1.7
1920...	561,091	518,728	443,677	124,427	47,581	27,470	(*)	42,363	85.5	24.0	9.2	5.3	15.0	18.8	4.4	1.3
Other and unspecified..... 1950...	144,727	131,372	75,344	25,486	23,992	32,036	7	13,355	57.4	19.4	18.3	24.4	4.1	5.4	2.4	1.5
1945...	181,481	170,692	114,742	51,023	25,986	29,964	(*)	10,789	67.2	29.9	15.2	17.6	4.7	5.5	2.7	1.3
1940...	211,138	187,291	110,186	(*)	35,908	41,197	7	23,847	58.8	(*)	19.2	22.0	5.1	(*)	3.8	1.6

*Not available.
[1]Includes standing renters for northern and western States.
[2]See text.

Table 12.—FARM OPERATORS IN EACH COLOR AND TENURE, BY YEARS ON PRESENT FARM, WITH PERCENT DISTRIBUTION, FOR THE SOUTH: 1910 TO 1950

[Years-on-farm groups not strictly comparable for the several censuses because of variation in census dates. See table 2 for explanation of the time intervals represented. All 1950 and 1945 data are based on reports for only a sample of farms. See text. Figures for divisions and States in table 23]

Color, tenure, and year	All farm operators	Operators reporting years on present farm					Average number of years on present farm	Operators not reporting years on present farm	Percent distribution of operators reporting in each tenure, by years on present farm				Percent distribution of operators in each years-on-farm group, by tenure			
		Total	Less than 5 years		5 to 9 years	10 years or more			Less than 5 years		5 to 9 years	10 years or more	Less than 5 years		5 to 9 years	10 years or more
			Total	1 year or less					Total	1 year or less			Total	1 year or less		
Total	1950	2,650,803	2,477,294	1,016,427	296,131	463,626	997,241	12	173,509	41.0	12.0	18.7	40.3	100.0	100.0	100.0	100.0
	1945	2,880,829	2,804,999	1,339,073	565,881	454,245	1,011,681	12	75,830	47.7	20.2	16.2	36.1	100.0	100.0	100.0	100.0
	1940	3,007,170	2,780,863	1,244,333	(*)	478,223	1,058,307	11	226,307	44.7	(*)	17.2	38.1	100.0	100.0	100.0	100.0
	1935	3,421,923	3,345,028	1,742,007	820,683	514,138	1,088,883	(*)	76,895	52.1	24.5	15.4	32.6	100.0	100.0	100.0	100.0
	1930	3,223,816	3,099,449	1,698,206	701,217	443,762	957,481	(*)	124,367	54.8	22.6	14.3	30.9	100.0	100.0	100.0	100.0
	1925	3,131,418	3,042,419	1,722,626	778,174	508,833	810,960	(*)	88,999	56.6	25.6	16.7	26.7	100.0	100.0	100.0	100.0
	1920	3,206,664	3,056,264	1,671,828	396,115	466,848	917,588	(*)	150,400	54.7	13.0	15.3	30.0	100.0	100.0	100.0	100.0
	1910	3,097,547	2,812,114	1,668,371	623,592	439,726	704,017	(*)	285,433	59.3	22.2	15.6	25.0	100.0	100.0	100.0	100.0
Owners	1950	1,750,661	1,630,897	448,915	81,659	323,876	858,106	15	119,764	27.5	5.0	19.9	52.6	44.2	27.6	69.9	86.0
	1945	1,698,928	1,655,616	521,461	163,564	290,959	843,196	(*)	43,312	31.5	9.9	17.6	50.9	38.9	28.9	64.1	83.3
	1940	1,544,297	1,416,621	332,453	(*)	234,596	849,572	16	127,676	23.5	(*)	16.6	60.0	26.7	(*)	49.1	80.3
	1935	1,574,666	1,537,780	381,233	108,906	274,573	881,974	(*)	36,886	24.8	7.1	17.9	57.4	21.9	13.3	53.4	81.0
	1930	1,415,675	1,347,563	330,172	79,396	230,756	786,635	(*)	68,112	24.5	5.9	17.1	58.4	19.4	11.3	52.0	82.2
	1925	1,519,193	1,479,490	438,842	111,679	338,853	701,795	(*)	39,703	29.7	7.5	22.9	47.4	25.5	14.4	66.6	86.5
	1920	1,597,225	1,557,645	501,986	86,926	279,118	776,541	(*)	39,580	32.2	5.6	17.9	49.9	30.0	21.9	59.8	84.6
	1910	1,544,511	1,345,653	465,497	93,023	282,250	597,906	(*)	198,858	34.6	6.9	21.0	44.4	27.9	14.9	64.2	84.9
Full owners	1950	1,417,713	1,317,453	345,412	63,245	255,990	716,051	16	100,260	26.2	4.8	19.4	54.4	34.0	21.4	55.2	71.8
	1945	1,504,896	1,465,470	456,443	144,788	253,287	755,740	(*)	39,426	31.1	9.9	17.3	51.6	34.1	25.6	55.8	74.7
	1940	1,327,690	1,214,590	279,618	(*)	198,102	736,870	16	113,100	23.0	(*)	16.3	60.7	22.5	(*)	41.4	69.6
	1935	1,339,946	1,307,861	316,648	90,298	227,337	763,876	(*)	32,085	24.2	6.9	17.4	58.4	18.2	11.0	44.2	70.2
	1930	1,190,683	1,132,114	264,316	63,668	187,876	679,922	(*)	58,569	23.3	5.6	16.6	60.1	15.6	9.1	42.3	71.0
	1920	1,405,762	1,373,203	412,278	71,251	243,568	717,357	(*)	32,559	30.0	5.2	17.7	52.2	24.7	18.0	52.2	78.2
	1910	1,329,390	1,143,526	366,063	68,086	238,598	538,865	(*)	185,864	32.0	6.0	20.9	47.1	21.9	10.9	54.3	76.5
Part owners	1950	332,948	313,444	103,503	18,414	67,886	142,055	12	19,504	33.0	5.9	21.7	45.3	10.2	6.2	14.6	14.2
	1945	194,032	190,146	65,018	18,776	37,672	87,456	(*)	3,886	34.2	9.9	19.8	46.0	4.9	3.3	8.3	8.6
	1940	216,607	202,031	52,835	(*)	36,494	112,702	14	14,576	26.2	(*)	18.1	55.8	4.2	(*)	7.6	10.6
	1935	234,720	229,919	64,585	18,608	47,236	118,098	(*)	4,801	28.1	8.1	20.5	51.4	3.7	2.3	9.2	10.8
	1930	224,992	215,449	65,856	15,728	42,880	106,713	(*)	9,543	30.6	7.3	19.9	49.5	3.9	2.2	9.7	11.1
	1920	191,463	184,442	89,708	15,675	35,550	59,184	(*)	7,021	48.6	8.5	19.3	32.1	5.4	4.0	7.6	6.4
	1910	215,121	202,127	99,434	24,937	43,652	59,041	(*)	12,994	49.2	12.3	21.6	29.2	6.0	4.0	9.9	8.4
Managers	1950	9,916	8,951	4,055	1,208	1,919	2,977	10	965	45.3	13.5	21.4	33.3	0.4	0.4	0.4	0.3
	1945	16,702	16,190	8,886	3,496	3,103	4,201	(*)	512	54.9	21.6	19.2	25.9	0.7	0.6	0.7	0.4
	1940	13,580	12,091	6,784	(*)	2,544	2,763	7	1,489	56.1	(*)	21.0	22.9	0.5	(*)	0.5	0.3
	1935	15,782	14,621	8,790	3,432	3,023	2,808	(*)	1,161	60.1	23.5	20.7	19.2	0.5	0.4	0.6	0.3
	1930	17,358	16,183	10,464	3,806	2,947	2,772	(*)	1,175	64.7	23.5	18.2	17.1	0.6	0.5	0.7	0.3
	1925	10,926	10,560	7,244	2,976	1,850	1,466	(*)	366	68.6	28.2	17.5	13.9	0.4	0.4	0.4	0.2
	1920	18,318	16,980	11,742	3,247	2,943	2,295	(*)	1,338	69.2	19.1	17.3	13.5	0.7	0.8	0.6	0.3
	1910	16,284	14,799	10,117	3,507	2,424	2,258	(*)	1,485	68.4	23.7	16.4	15.3	0.6	0.6	0.6	0.3
All tenants	1950	890,226	837,446	563,457	213,264	137,831	136,158	6	52,780	67.3	25.5	16.5	16.3	55.4	72.0	29.7	13.7
	1945	1,165,199	1,133,193	808,726	398,821	160,183	164,284	(*)	32,006	71.4	35.2	14.1	14.5	60.4	70.5	35.3	16.2
	1940	1,449,293	1,352,151	905,096	(*)	241,083	205,972	5	97,142	66.9	(*)	17.8	15.2	72.7	(*)	50.4	19.5
	1935	1,831,475	1,792,627	1,351,984	708,345	236,542	204,101	(*)	38,848	75.4	39.5	13.2	11.4	77.6	86.3	46.0	18.7
	1930	1,790,783	1,735,703	1,357,570	618,015	210,059	168,074	(*)	55,080	78.2	35.6	12.1	9.7	79.9	88.1	47.3	17.6
	1925	1,601,299	1,552,369	1,276,540	663,519	168,130	107,699	(*)	48,930	82.2	42.7	10.8	6.9	74.1	85.3	33.0	13.3
	1920	1,591,121	1,481,639	1,158,100	305,942	184,787	138,752	(*)	109,482	78.2	20.6	12.5	9.4	69.3	77.2	39.6	15.1
	1910	1,536,752	1,451,662	1,192,757	527,062	155,052	103,853	(*)	85,090	82.2	36.3	10.7	7.2	71.5	84.5	35.3	14.8
Cash	1950	122,962	116,446	73,265	25,967	20,510	22,671	6	6,516	62.9	22.3	17.6	19.5	7.2	8.8	4.4	2.3
	1945	236,023	232,077	158,549	74,668	33,922	39,606	(*)	3,946	68.3	32.2	14.6	17.1	11.8	13.2	7.5	3.9
	1940	254,351	236,729	156,055	(*)	42,813	37,861	5	17,622	65.9	(*)	18.1	16.0	12.5	(*)	9.0	3.6
	1930	238,032	230,644	158,989	61,584	36,020	35,635	(*)	7,388	68.9	26.7	15.6	15.4	9.4	8.8	8.1	3.7
	1920	219,188	207,435	139,752	45,358	34,631	33,052	(*)	11,753	67.4	21.9	16.7	15.9	8.4	11.5	7.4	3.6
Share-cash	1950	30,817	29,102	17,462	4,746	6,033	5,607	6	1,715	60.0	16.3	20.7	19.3	1.7	1.6	1.3	0.6
	1945	21,175	20,898	14,440	6,994	2,937	3,521	(*)	277	69.1	33.5	14.1	16.8	1.1	1.2	0.6	0.3
	1940	38,678	36,729	22,761	(*)	7,305	6,663	6	1,949	62.0	(*)	19.9	18.1	1.8	(*)	1.5	0.6
	1920	22,672	21,575	15,800	3,763	3,494	2,281	(*)	1,097	73.2	17.4	16.2	10.6	0.9	0.9	0.7	0.2
Share	1950	308,774	290,169	193,139	68,501	49,401	47,629	6	18,605	66.6	23.6	17.0	16.4	19.0	23.1	10.7	4.8
	1945	347,996	340,008	236,572	117,595	50,315	53,121	(*)	7,988	69.6	34.6	14.8	15.6	17.7	20.8	11.1	5.3
	1940	479,044	449,854	287,502	(*)	83,822	78,530	6	29,190	63.9	(*)	18.6	17.5	23.1	(*)	17.5	7.4
	1920	651,224	606,178	475,904	132,394	76,914	53,360	(*)	45,046	78.5	21.8	12.7	8.8	28.5	33.4	16.5	5.8
Crop-share	1950	292,675	274,967	183,553	65,584	46,266	45,148	6	17,708	66.8	23.9	16.8	16.4	18.1	22.1	10.0	4.5
Livestock-share	1950	16,099	15,202	9,586	2,917	3,135	2,481	6	897	63.1	19.2	20.6	16.3	0.9	1.0	0.7	0.2
Croppers	1950	338,775	321,681	232,212	97,468	47,700	41,769	5	17,094	72.2	30.3	14.8	13.0	22.8	32.9	10.3	4.2
	1945	446,850	433,413	324,171	163,884	57,686	51,556	(*)	13,437	74.8	37.8	13.3	11.9	24.2	29.0	12.7	5.1
	1940	541,291	505,755	366,427	(*)	83,145	56,183	4	35,536	72.4	(*)	16.4	11.1	29.4	(*)	17.4	5.3
	1935	716,256	702,079	562,456	305,483	82,203	57,420	(*)	14,177	80.1	43.5	11.7	8.2	32.3	37.2	16.0	5.3
	1930	776,278	753,888	647,963	325,466	64,910	41,015	(*)	22,390	85.9	43.2	8.6	5.4	38.2	46.4	14.6	4.3
	1920	561,091	518,728	443,677	124,427	47,581	27,470	(*)	42,363	85.5	24.0	9.2	5.3	26.5	31.4	10.2	3.0
Other and unspecified	1950	88,898	80,048	47,379	16,582	14,187	18,482	7	8,850	59.2	20.7	17.7	23.1	4.7	5.6	3.1	1.9
	1945	113,155	106,797	74,994	35,680	15,323	16,480	(*)	6,358	70.2	33.4	14.3	15.4	5.6	6.3	3.4	1.6
	1940	135,929	123,084	72,351	(*)	23,998	26,735	7	12,845	58.8	(*)	19.5	21.7	5.8	(*)	5.0	2.5

See footnotes at end of table.

Table 12.—FARM OPERATORS IN EACH COLOR AND TENURE, BY YEARS ON PRESENT FARM, WITH PERCENT DISTRIBUTION, FOR THE SOUTH: 1910 TO 1950—Continued

[Years-on-farm groups not strictly comparable for the several censuses because of variation in census dates. See table 2 for explanation of the time intervals represented. All 1950 and 1945 data are based on reports for only a sample of farms. See text. Figures for divisions and States in table 23]

Color, tenure, and year	All farm operators	Operators reporting years on present farm						Operators not reporting years on present farm	Percent distribution of operators reporting in each tenure, by years on present farm				Percent distribution of operators in each year-on-farm group, by tenure			
		Total	Less than 5 years		5 to 9 years	10 years or more	Average number of years on present farm		Less than 5 years		5 to 9 years	10 years or more	Less than 5 years		5 to 9 years	10 years or more
			Total	1 year or less					Total	1 year or less			Total	1 year or less		
White, total	1950	2,097,541	1,953,196	765,290	219,439	364,602	823,304	12	144,345	39.2	11.2	18.7	42.2	100.0	100.0	100.0	100.0
	1945	2,208,046	2,152,613	975,008	414,083	348,472	829,133	(*)	55,433	45.3	19.2	16.2	38.5	100.0	100.0	100.0	100.0
	1940	2,326,904	2,147,921	920,118	(*)	361,709	866,094	11	178,983	42.8	(*)	16.8	40.3	100.0	100.0	100.0	100.0
	1935	2,606,176	2,546,202	1,281,506	602,728	387,207	877,489	(*)	59,974	50.3	23.7	14.9	34.5	100.0	100.0	100.0	100.0
	1930	2,342,129	2,247,217	1,166,225	500,178	320,696	760,296	(*)	94,912	51.9	22.3	14.3	33.8	100.0	100.0	100.0	100.0
	1925	2,299,963	2,240,586	1,196,570	533,569	388,188	655,828	(*)	59,377	53.4	23.8	17.3	29.3	100.0	100.0	100.0	100.0
	1920	2,283,750	2,184,132	1,125,110	288,153	333,331	725,691	(*)	99,618	51.5	13.2	15.3	33.2	100.0	100.0	100.0	100.0
	1910	2,207,406	1,997,830	1,138,226	434,268	312,140	547,464	(*)	209,576	57.0	21.7	15.6	27.4	100.0	100.0	100.0	100.0
Owners	1950	1,556,958	1,448,557	408,381	75,758	287,562	752,614	15	108,401	28.2	5.2	19.9	52.0	53.4	34.5	78.8	91.4
	1945	1,504,780	1,467,688	468,005	149,496	259,797	739,886	(*)	37,092	31.9	10.2	17.7	50.4	48.0	36.1	74.5	89.2
	1940	1,371,034	1,257,227	301,254	(*)	210,361	745,612	16	113,807	24.0	(*)	16.7	59.3	32.7	(*)	58.2	86.1
	1935	1,388,601	1,356,117	345,439	99,274	244,852	765,826	(*)	32,484	25.5	7.3	18.1	56.5	27.0	16.5	63.2	87.3
	1930	1,233,656	1,173,721	294,287	72,142	203,881	675,553	(*)	59,935	25.1	6.1	17.4	57.6	25.2	14.4	63.6	88.8
	1925	1,324,653	1,290,545	391,098	99,356	297,478	601,969	(*)	34,108	30.3	7.7	23.0	46.6	32.7	18.6	76.6	91.8
	1920	1,379,636	1,346,180	443,627	80,938	239,774	662,779	(*)	33,456	33.0	6.0	17.8	49.2	39.4	28.1	71.9	91.3
	1910	1,326,044	1,160,934	412,796	84,777	240,853	507,285	(*)	165,110	35.6	7.3	20.7	43.7	36.3	19.5	77.2	92.7
Full owners	1950	1,277,028	1,185,547	320,124	59,794	230,837	634,586	16	91,481	27.0	5.0	19.5	53.5	41.8	27.2	63.3	77.1
	1945	1,340,090	1,306,306	412,393	133,406	227,627	666,286	(*)	33,784	31.6	10.2	17.4	51.0	42.3	32.2	65.3	80.4
	1940	1,185,788	1,084,377	255,367	(*)	178,827	650,183	16	101,411	23.5	(*)	16.5	60.0	27.7	(*)	49.4	75.1
	1935	1,189,833	1,161,400	289,773	83,291	204,190	667,437	(*)	28,433	24.9	7.2	17.6	57.5	22.6	13.8	52.7	76.1
	1930	1,050,187	998,133	238,959	58,690	168,212	590,962	(*)	52,054	23.9	5.9	16.9	59.2	20.5	11.7	52.5	77.7
	1920	1,227,204	1,199,192	369,955	67,227	211,833	617,404	(*)	28,012	30.8	5.6	17.7	51.5	32.9	23.3	63.5	85.1
	1910	1,154,100	998,950	329,864	63,350	206,189	462,897	(*)	155,150	33.0	6.3	20.6	46.3	29.0	14.6	66.1	84.6
Part owners	1950	279,930	263,010	88,257	15,964	56,725	118,028	12	16,920	33.6	6.1	21.6	44.9	11.5	7.3	15.6	14.3
	1945	164,690	161,382	55,612	16,090	32,170	73,600	(*)	3,308	34.5	10.0	19.9	45.6	5.7	3.9	9.2	8.9
	1940	185,246	172,850	45,887	(*)	31,534	95,429	14	12,396	26.5	(*)	18.2	55.2	5.0	(*)	8.7	11.0
	1935	198,768	194,717	55,666	15,983	40,662	98,389	(*)	4,051	28.6	8.2	20.9	50.5	4.3	2.7	10.5	11.2
	1930	183,469	175,588	55,328	13,452	35,669	84,591	(*)	7,881	31.5	7.7	20.3	48.2	4.7	2.7	11.1	11.1
	1920	152,432	146,988	73,672	13,711	27,941	45,375	(*)	5,444	50.1	9.3	19.0	30.9	6.5	4.8	8.4	5.3
	1910	171,944	161,984	82,932	21,427	34,664	44,388	(*)	9,960	51.2	13.2	21.4	27.4	7.3	4.9	11.1	8.1
Managers	1950	9,699	8,744	4,004	1,195	1,877	2,863	10	955	45.8	13.7	21.5	32.7	0.5	0.5	0.5	0.3
	1945	16,122	15,612	8,629	3,468	2,965	4,018	(*)	510	55.3	22.2	19.0	25.7	0.9	0.8	0.9	0.5
	1940	13,215	11,768	6,613	(*)	2,477	2,678	7	1,447	56.2	(*)	21.0	22.8	0.7	(*)	0.7	0.3
	1935	15,401	14,252	8,585	3,367	2,961	2,706	(*)	1,149	60.2	23.6	20.8	19.0	0.7	0.6	0.8	0.3
	1930	16,529	15,399	9,993	3,642	2,803	2,603	(*)	1,130	64.9	23.7	18.2	16.9	0.9	0.7	0.9	0.3
	1925	10,259	9,922	6,805	2,798	1,751	1,366	(*)	337	68.6	28.2	17.6	13.8	0.6	0.5	0.5	0.2
	1920	16,548	15,363	10,622	3,005	2,674	2,067	(*)	1,185	69.1	19.6	17.4	13.5	0.9	1.0	0.8	0.3
	1910	15,084	13,710	9,453	3,300	2,198	2,059	(*)	1,374	68.9	24.1	16.0	15.0	0.8	0.8	0.7	0.4
All tenants	1950	530,884	495,895	352,905	142,486	75,163	67,827	5	34,989	71.2	28.7	15.2	13.7	46.1	64.9	20.6	8.2
	1945	687,144	669,313	498,374	261,119	85,710	85,229	(*)	17,831	74.5	39.0	12.8	12.7	51.1	63.1	24.6	10.3
	1940	942,655	878,926	612,251	(*)	148,871	117,804	5	63,729	69.6	(*)	16.9	13.4	66.5	(*)	41.2	13.6
	1935	1,202,174	1,175,833	927,482	500,087	139,394	108,957	(*)	26,341	78.9	42.5	11.9	9.3	72.4	83.0	36.0	12.4
	1930	1,091,944	1,058,097	861,945	424,394	114,012	82,140	(*)	33,847	81.5	40.1	10.8	7.8	73.9	84.8	35.6	10.8
	1925	965,051	940,119	798,667	431,415	88,959	52,493	(*)	24,932	84.9	45.9	9.5	5.6	66.7	80.9	22.9	8.0
	1920	887,566	822,589	670,861	204,210	90,883	60,845	(*)	64,977	81.5	24.8	11.0	7.4	59.6	70.9	27.3	8.4
	1910	866,278	823,186	715,977	346,191	69,089	38,120	(*)	43,092	86.9	42.1	8.4	4.6	62.9	79.7	22.1	7.0
Cash	1950	82,348	77,697	54,180	21,422	12,418	11,099	5	4,651	69.7	27.6	16.0	14.3	7.1	9.8	3.4	1.3
	1945	161,735	159,312	117,675	58,804	20,697	20,940	(*)	2,423	73.9	36.9	13.0	13.1	12.1	14.2	5.9	2.5
	1940	189,667	176,328	125,367	(*)	29,358	21,603	5	13,339	71.1	(*)	16.6	12.3	13.6	(*)	8.1	2.5
	1930	140,112	135,688	104,057	46,164	17,346	14,285	(*)	4,424	76.7	34.0	12.8	10.5	8.9	9.2	5.4	1.9
	1920	118,913	111,656	82,569	29,877	16,386	12,701	(*)	7,257	73.9	26.8	14.7	11.4	7.3	10.4	4.9	1.8
Share-cash	1950	24,946	23,451	14,302	3,971	4,832	4,317	6	1,495	61.0	16.9	20.6	18.4	1.9	1.8	1.3	0.5
	1945	15,560	15,413	10,588	5,312	2,284	2,541	(*)	147	68.7	34.5	14.8	16.5	1.1	1.3	0.7	0.3
	1940	32,131	30,507	19,391	(*)	6,058	5,058	5	1,624	63.6	(*)	19.9	16.6	2.1	(*)	1.7	0.6
	1920	14,465	13,808	10,627	2,872	2,084	1,097	(*)	657	77.0	20.8	15.1	7.9	0.9	1.0	0.6	0.2
Share	1950	213,157	199,833	139,319	52,340	32,162	28,352	5	13,324	69.7	26.2	16.1	14.2	18.2	23.9	8.8	3.4
	1945	254,419	248,642	177,175	91,338	35,053	36,414	(*)	5,777	71.2	36.7	14.1	14.6	18.2	22.1	10.1	4.4
	1940	389,561	365,984	241,504	(*)	66,775	57,705	5	23,577	66.0	(*)	18.2	15.8	26.2	(*)	18.5	6.7
	1920	474,513	441,275	356,727	107,984	51,315	33,233	(*)	33,238	80.8	24.5	11.6	7.5	31.7	37.5	15.4	4.6
Crop-share	1950	198,770	186,222	130,684	49,718	29,412	26,126	5	12,548	70.2	26.7	15.8	14.0	17.1	22.7	8.1	3.2
Livestock-share	1950	14,387	13,611	8,635	2,622	2,750	2,226	6	776	63.4	19.3	20.2	16.4	1.1	1.2	0.8	0.3
Croppers	1950	144,800	136,131	108,294	51,117	15,960	11,877	4	8,669	79.6	37.5	11.7	8.7	14.2	23.3	4.4	1.4
	1945	176,422	171,529	138,897	78,909	17,830	14,802	(*)	4,893	81.0	46.0	10.4	8.6	14.2	19.1	5.1	1.8
	1940	242,173	225,955	174,832	(*)	31,871	19,252	4	16,218	77.4	(*)	14.1	8.5	19.0	(*)	8.8	2.2
	1935	347,848	340,697	291,119	166,391	31,182	18,396	(*)	7,151	85.4	48.8	9.2	5.4	22.7	27.6	8.1	2.1
	1930	383,381	372,345	335,139	189,520	23,768	13,438	(*)	11,036	90.0	50.9	6.4	3.6	28.7	37.9	7.4	1.8
	1920	227,378	208,441	186,273	63,477	14,331	7,837	(*)	18,937	89.4	30.5	6.9	3.8	16.6	22.0	4.3	1.1
Other and unspecified	1950	65,633	58,783	36,810	13,636	9,791	12,182	7	6,850	62.6	23.2	16.7	20.7	4.8	6.2	2.7	1.5
	1945	79,008	74,417	54,039	26,756	9,846	10,532	(*)	4,591	72.6	36.0	13.2	14.2	5.5	6.5	2.8	1.3
	1940	89,123	80,152	51,157	(*)	14,809	14,186	6	8,971	63.8	(*)	18.5	17.7	5.6	(*)	4.1	1.6

See footnotes at end of table.

Table 12.—FARM OPERATORS IN EACH COLOR AND TENURE, BY YEARS ON PRESENT FARM, WITH PERCENT DISTRIBUTION, FOR THE SOUTH: 1910 TO 1950—Continued

[Years-on-farm groups not strictly comparable for the several censuses because of variation in census dates. See table 2 for explanation of the time intervals represented. All 1950 and 1945 data are based on reports for only a sample of farms. See text. Figures for divisions and States in table 23]

Color, tenure, and year	All farm operators	Operators reporting years on present farm					Average number of years on present farm	Operators not reporting years on present farm	Percent distribution of operators reporting in each tenure, by years on present farm				Percent distribution of operators in each year-on-farm group, by tenure			
		Total	Less than 5 years		5 to 9 years	10 years or more			Less than 5 years		5 to 9 years	10 years or more	Less than 5 years		5 to 9 years	10 years or more
			Total	1 year or less					Total	1 year or less			Total	1 year or less		
Nonwhite, total	1950	553,262	524,098	251,137	76,692	99,024	173,937	10	29,164	47.9	14.6	18.9	33.2	100.0	100.0	100.0	100.0
	1945	672,783	652,386	364,065	151,798	105,773	182,548	(*)	20,397	55.8	23.3	16.2	28.0	100.0	100.0	100.0	100.0
	1940	680,266	632,942	324,215	(*)	116,514	192,213	9	47,324	51.2	(*)	18.4	30.4	100.0	100.0	100.0	100.0
	1935	815,747	798,826	460,501	217,955	126,931	211,394	(*)	16,921	57.6	27.3	15.9	26.5	100.0	100.0	100.0	100.0
	1930	881,687	852,232	531,981	201,039	123,066	197,185	(*)	29,455	62.4	23.6	14.4	23.1	100.0	100.0	100.0	100.0
	1925	831,455	801,833	526,056	244,605	120,645	155,132	(*)	29,622	65.6	30.5	15.0	19.3	100.0	100.0	100.0	100.0
	1920	922,914	872,132	546,718	107,962	133,517	191,897	(*)	50,782	62.7	12.4	15.3	22.0	100.0	100.0	100.0	100.0
	1910	890,141	814,284	530,145	189,324	127,586	156,553	(*)	75,857	65.1	23.3	15.7	19.2	100.0	100.0	100.0	100.0
Owners	1950	193,703	182,340	40,534	5,901	36,314	105,492	17	11,363	22.2	3.2	19.9	57.9	16.1	7.7	36.7	60.6
	1945	194,148	187,928	53,456	14,068	31,162	103,310	(*)	6,220	28.4	7.5	16.6	55.0	14.7	9.3	29.5	56.6
	1940	173,263	159,394	31,199	(*)	24,235	103,960	17	13,869	19.6	(*)	15.2	65.2	9.6	(*)	20.8	54.1
	1935	186,065	181,663	35,794	9,632	29,721	116,148	(*)	4,402	19.7	5.3	16.4	63.9	7.8	4.4	23.4	54.9
	1930	182,019	173,842	35,885	7,254	26,875	111,082	(*)	8,177	20.6	4.2	15.5	63.9	6.7	3.6	21.8	56.3
	1925	194,540	188,945	47,744	12,323	41,375	99,826	(*)	5,595	25.3	6.5	21.9	52.8	9.1	5.0	34.3	64.3
	1920	217,589	211,465	58,359	5,988	39,344	113,762	(*)	6,124	27.6	2.8	18.6	53.8	10.7	5.5	29.5	59.3
	1910	218,467	184,719	52,701	8,246	41,397	90,621	(*)	33,748	28.5	4.5	22.4	49.1	9.9	4.4	32.4	57.9
Full owners	1950	140,685	131,906	25,288	3,451	25,153	81,465	18	8,779	19.2	2.6	19.1	61.8	10.1	4.5	25.4	46.8
	1945	164,806	159,164	44,050	11,382	25,660	89,454	(*)	5,642	27.7	7.2	16.1	56.2	12.1	7.5	24.3	49.0
	1940	141,902	130,213	24,251	(*)	19,275	86,687	18	11,689	18.6	(*)	14.8	66.6	7.5	(*)	16.5	45.1
	1935	150,113	146,461	26,875	7,007	23,147	96,439	(*)	3,652	18.3	4.8	15.8	65.8	5.8	3.2	18.2	45.6
	1930	140,496	133,981	25,357	4,978	19,664	88,960	(*)	6,515	18.9	3.7	14.7	66.4	4.8	2.5	16.0	45.1
	1920	178,558	174,011	42,323	4,024	31,735	99,953	(*)	4,547	24.3	2.3	18.2	57.4	7.7	3.7	23.8	52.1
	1910	175,290	144,576	36,199	4,736	32,409	75,968	(*)	30,714	25.0	3.3	22.4	52.5	6.8	2.5	25.4	48.5
Part owners	1950	53,018	50,434	15,246	2,450	11,161	24,027	13	2,584	30.2	4.9	22.1	47.6	6.1	3.2	11.3	13.8
	1945	29,342	28,764	9,406	2,686	5,502	13,856	(*)	578	32.7	9.3	19.1	48.2	2.6	1.8	5.2	7.6
	1940	31,361	29,181	6,948	(*)	4,960	17,273	15	2,180	23.8	(*)	17.0	59.2	2.1	(*)	4.3	9.0
	1935	35,952	35,202	8,919	2,625	6,574	19,709	(*)	750	25.3	7.5	18.7	56.0	1.9	1.2	5.2	9.3
	1930	41,523	39,861	10,528	2,276	7,211	22,122	(*)	1,662	26.4	5.7	18.1	55.5	2.0	1.1	5.9	11.2
	1920	39,031	37,454	16,036	1,964	7,609	13,809	(*)	1,577	42.8	5.2	20.3	36.9	2.9	1.8	5.7	7.2
	1910	43,177	40,143	16,502	3,510	8,988	14,653	(*)	3,034	41.1	8.7	22.4	36.5	3.1	1.9	7.0	9.4
Managers	1950	217	207	51	13	42	114	13	10	24.6	6.3	20.3	55.1	(1)	(1)	(1)	0.1
	1945	580	578	257	28	138	183	(*)	2	44.5	4.8	23.9	31.7	0.1	(1)	0.1	0.1
	1940	365	323	171	(*)	67	85	8	42	52.9	(*)	20.7	26.3	0.1	(*)	0.1	(1)
	1935	381	369	205	65	62	102	(*)	12	55.6	17.6	16.8	27.6	(1)	(1)	(1)	(1)
	1930	829	784	471	164	144	169	(*)	45	60.1	20.9	18.4	21.6	0.1	0.1	0.1	0.1
	1925	667	638	439	178	99	100	(*)	29	68.8	27.9	15.5	15.7	0.1	0.1	0.1	0.1
	1920	1,770	1,617	1,120	242	269	228	(*)	153	69.3	15.0	16.6	14.1	0.2	0.2	0.2	0.1
	1910	1,200	1,089	664	207	226	199	(*)	111	61.0	19.0	20.8	18.3	0.1	0.1	0.2	0.1
All tenants	1950	359,342	341,551	210,552	70,778	62,668	68,331	6	17,791	61.6	20.7	18.3	20.0	83.8	92.3	63.3	39.3
	1945	478,055	463,880	310,352	137,702	74,473	79,055	(*)	14,175	66.9	29.7	16.1	17.0	85.2	90.7	70.4	43.3
	1940	506,638	473,225	292,845	(*)	92,212	88,168	6	33,413	61.9	(*)	19.5	18.6	90.3	(*)	79.1	45.9
	1935	629,301	616,794	424,502	208,258	97,148	95,144	(*)	12,507	68.8	33.8	15.7	15.4	92.2	95.6	76.5	45.0
	1930	698,839	677,606	495,625	193,621	96,047	85,934	(*)	21,233	73.1	28.6	14.2	12.7	93.2	96.3	78.0	43.6
	1925	636,248	612,250	477,873	232,104	79,171	55,206	(*)	23,998	78.1	37.9	12.9	9.0	90.8	94.9	65.6	35.6
	1920	703,555	659,050	487,239	101,732	93,904	77,907	(*)	44,505	73.9	15.4	14.2	11.8	89.1	94.2	70.3	40.6
	1910	670,474	628,476	476,780	180,871	85,963	65,733	(*)	41,998	75.9	28.8	13.7	10.5	89.9	95.5	67.4	42.0
Cash	1950	40,614	38,749	19,085	4,545	8,092	11,572	9	1,865	49.3	11.7	20.9	29.9	7.6	5.9	8.2	6.7
	1945	74,288	72,765	40,874	15,864	13,225	18,666	(*)	1,523	56.2	21.8	18.2	25.7	11.2	10.5	12.5	10.2
	1940	64,684	60,401	30,688	(*)	13,455	16,258	8	4,283	50.8	(*)	22.3	26.9	9.5	(*)	11.5	8.5
	1930	97,920	94,956	54,932	15,420	18,674	21,350	(*)	2,964	57.8	16.2	19.7	22.5	10.3	7.7	15.2	10.8
	1920	100,275	95,779	57,183	15,481	18,245	20,351	(*)	4,496	59.7	16.2	19.0	21.2	10.5	14.3	13.7	10.6
Share-cash	1950	5,871	5,651	3,160	775	1,201	1,290	7	220	55.9	13.7	21.3	22.8	1.3	1.0	1.2	0.7
	1945	5,615	5,485	3,852	1,682	653	980	(*)	130	70.2	30.7	11.9	17.9	1.1	1.1	0.6	0.5
	1940	6,547	6,222	3,370	(*)	1,247	1,605	7	325	54.2	(*)	20.0	25.8	1.0	(*)	1.1	0.8
	1920	8,207	7,767	5,173	891	1,410	1,184	(*)	440	66.6	11.5	18.2	15.2	0.9	0.8	1.1	0.6
Share	1950	95,617	90,336	53,820	16,161	17,239	19,277	7	5,281	59.6	17.9	19.1	21.3	21.4	21.1	17.4	11.1
	1945	93,577	91,366	59,397	26,257	15,262	16,707	(*)	2,211	65.0	28.7	16.7	18.3	16.3	17.3	14.4	9.2
	1940	89,483	83,870	45,998	(*)	17,047	20,825	7	5,613	54.8	(*)	20.3	24.8	14.2	(*)	14.6	10.8
	1920	176,711	164,903	119,177	24,410	25,599	20,127	(*)	11,808	72.6	14.8	15.5	12.2	21.8	22.6	19.2	10.5
Crop-share	1950	93,905	88,745	52,869	15,866	16,854	19,022	7	5,160	59.6	17.9	19.0	21.4	21.1	20.7	17.0	10.9
Livestock-share	1950	1,712	1,591	951	295	385	255	6	121	59.8	18.5	24.2	16.0	0.4	0.4	0.4	0.1
Croppers	1950	193,975	185,550	123,918	46,351	31,740	29,892	5	8,425	66.8	25.0	17.1	16.1	49.3	60.4	32.1	17.2
	1945	270,428	261,884	185,274	84,975	39,856	36,754	(*)	8,544	70.7	32.4	15.2	14.0	50.9	56.0	37.7	20.1
	1940	299,118	279,800	191,595	(*)	51,274	36,931	5	19,318	68.5	(*)	18.3	13.2	59.1	(*)	44.0	19.2
	1935	368,408	361,382	271,337	139,092	51,021	39,024	(*)	7,026	75.1	38.5	14.1	10.8	58.9	63.8	40.2	18.5
	1930	392,897	381,543	312,824	135,946	41,142	27,577	(*)	11,354	82.0	35.6	10.8	7.2	58.8	67.6	33.4	14.0
	1920	333,713	310,287	257,404	60,950	33,250	19,633	(*)	23,426	83.0	19.6	10.7	6.3	47.1	56.5	24.9	10.2
Other and unspecified	1950	23,265	21,265	10,569	2,946	4,396	6,300	9	2,000	49.7	13.9	20.7	29.6	4.2	3.8	4.4	3.6
	1945	34,147	32,380	20,955	8,924	5,477	5,948	(*)	1,767	64.7	27.6	16.9	18.4	5.8	5.9	5.2	3.3
	1940	46,806	42,932	21,194	(*)	9,189	12,549	8	3,874	49.4	(*)	21.4	29.2	6.5	(*)	7.9	6.5

*Not available.
[1] 0.05 percent or less.

Table 13.—OPERATORS OF COMMERCIAL AND OTHER FARMS IN EACH TENURE, BY YEARS ON PRESENT FARM, WITH PERCENT DISTRIBUTION, FOR THE UNITED STATES, THE NORTH, AND THE WEST, AND IN EACH COLOR AND TENURE FOR THE SOUTH: 1950

[Data are based on reports for only a sample of farms. See text]

Region, tenure, and economic class	All farm operators	Operators reporting years on present farm					Operators not reporting years on present farm	Percent distribution of operators reporting in each tenure, by years on present farm				Percent distribution of operators in each years-on-farm group, by tenure			
		Total	Less than 5 years		5 to 9 years	10 years or more	Average number of years on present farm		Less than 5 years		5 to 9 years	10 years or more	Less than 5 years		5 to 9 years	10 years or more
			Total	1 year or less					Total	1 year or less			Total	1 year or less		
UNITED STATES																
Total	5,379,250	5,058,030	1,855,558	471,320	1,011,185	2,191,287	13	321,220	36.7	9.3	20.0	43.3	100.0	100.0	100.0	100.0
Owners	3,932,397	3,688,991	992,543	181,608	755,962	1,940,486	15	243,406	26.9	4.9	20.5	52.6	53.5	38.5	74.8	88.6
Full owners	3,091,473	2,891,426	775,481	147,839	576,231	1,539,714	16	200,047	26.8	5.1	19.9	53.3	41.8	31.4	57.0	70.3
Part owners	840,924	797,565	217,062	33,769	179,731	400,772	14	43,359	27.2	4.2	22.5	50.2	11.7	7.2	17.8	18.3
Managers	23,163	20,800	8,853	2,521	4,676	7,269	11	2,363	42.6	12.1	22.5	34.9	0.5	0.5	0.5	0.3
All tenants	1,423,690	1,348,239	854,162	287,191	250,545	243,532	6	75,451	63.4	21.3	18.6	18.1	46.0	60.9	24.8	11.1
Cash	217,196	206,822	124,354	41,983	40,168	42,300	7	10,374	60.1	20.3	19.4	20.5	6.7	8.9	4.0	1.9
Share-cash	197,329	189,709	104,841	23,103	45,671	39,197	7	7,620	55.3	12.2	24.1	20.7	5.7	4.9	4.5	1.8
Crop-share	409,977	387,197	252,179	83,802	68,266	66,752	6	22,780	65.1	21.6	17.6	17.2	13.6	17.8	6.8	3.0
Livestock-share	115,686	111,458	65,232	15,349	24,748	21,478	6	4,228	58.5	13.8	22.2	19.3	3.5	3.3	2.4	1.0
Croppers (South only)[1]	338,775	321,681	232,212	97,468	47,700	41,769	5	17,094	72.2	30.3	14.8	13.0	12.5	20.7	4.7	1.9
Other	47,945	45,614	22,590	6,683	9,016	14,008	9	2,331	49.5	14.7	19.8	30.7	1.2	1.4	0.9	0.6
Unspecified	96,782	85,758	52,754	18,803	14,976	18,028	7	11,024	61.5	21.9	17.5	21.0	2.8	4.0	1.5	0.8
Commercial farms, total	3,706,412	3,497,678	1,240,238	287,736	703,266	1,554,174	13	208,734	35.5	8.2	20.1	44.4	100.0	100.0	100.0	100.0
Owners	2,542,274	2,394,473	564,668	86,915	485,315	1,344,490	16	147,801	23.6	3.6	20.3	56.1	45.5	30.2	69.0	86.5
Full owners	1,812,999	1,702,642	391,111	63,580	327,830	983,701	17	110,357	23.0	3.7	19.3	57.8	31.5	22.1	46.6	63.3
Part owners	729,275	691,831	173,557	23,335	157,485	360,789	14	37,444	25.1	3.4	22.8	52.1	14.0	8.1	22.4	23.2
Managers	19,705	17,912	7,852	2,215	4,136	5,924	10	1,793	43.8	12.4	23.1	33.1	0.6	0.8	0.6	0.4
All tenants	1,144,433	1,085,293	667,718	198,606	213,815	203,760	6	59,140	61.5	18.3	19.7	18.8	53.8	69.0	30.4	13.1
Cash	133,277	126,948	69,527	18,402	27,334	30,087	7	6,329	54.8	14.5	21.5	23.7	5.6	6.4	3.9	1.9
Share-cash	190,046	182,791	99,318	20,307	44,811	38,662	7	7,255	54.3	11.1	24.5	21.2	8.0	7.1	6.4	2.5
Crop-share	347,260	327,879	207,299	61,667	61,329	59,251	6	19,381	63.2	18.8	18.7	18.1	16.7	21.4	8.7	3.8
Livestock-share	112,075	108,067	62,737	14,081	24,302	21,028	6	4,008	58.1	13.0	22.5	19.5	5.1	4.9	3.5	1.4
Croppers (South only)[1]	278,466	264,270	186,704	71,810	41,539	36,027	5	14,196	70.6	27.2	15.7	13.6	15.1	25.0	5.9	2.3
Other	22,956	21,836	9,905	2,327	4,557	7,374	9	1,120	45.4	10.7	20.9	33.8	0.8	0.8	0.6	0.5
Unspecified	60,353	53,502	32,228	10,012	9,943	11,331	7	6,851	60.2	18.7	18.6	21.2	2.6	3.5	1.4	0.7
Other farms (part-time, residential, and abnormal), total	1,672,838	1,560,352	615,320	183,584	307,919	637,113	12	112,486	39.4	11.8	19.7	40.8	100.0	100.0	100.0	100.0
Owners	1,390,123	1,294,518	427,875	94,693	270,647	595,996	14	95,605	33.1	7.3	20.9	46.0	69.5	51.6	87.9	93.5
Full owners	1,278,474	1,188,784	384,370	84,259	248,401	556,013	14	89,690	32.3	7.1	20.9	46.8	62.5	45.9	80.7	87.3
Part owners	111,649	105,734	43,505	10,434	22,246	39,983	11	5,915	41.1	9.9	21.0	37.8	7.1	5.7	7.2	6.3
Managers	3,458	2,888	1,001	306	542	1,345	16	570	34.7	10.6	18.8	46.6	0.2	0.2	0.2	0.2
All tenants	279,257	262,946	186,444	88,585	36,730	39,772	5	16,311	70.9	33.7	14.0	15.1	30.3	48.3	11.9	6.2
Cash	83,919	79,874	54,827	23,581	12,834	12,213	5	4,045	68.6	29.5	16.1	15.3	8.9	12.8	4.2	1.9
Share-cash	7,283	6,918	5,523	2,796	860	535	4	365	79.8	40.4	12.4	7.7	0.9	1.5	0.3	0.1
Crop-share	62,717	59,318	44,880	22,135	6,937	7,501	5	3,399	75.7	37.3	11.7	12.6	7.3	12.1	2.3	1.2
Livestock-share	3,611	3,391	2,495	1,268	446	450	5	220	73.6	37.4	13.2	13.3	0.4	0.7	0.1	0.1
Croppers (South only)[1]	60,309	57,411	45,508	25,658	6,161	5,742	4	2,898	79.3	44.7	10.7	10.0	7.4	14.0	2.0	0.9
Other	24,989	23,778	12,685	4,356	4,459	6,634	8	1,211	53.3	18.3	18.8	27.9	2.1	2.4	1.4	1.0
Unspecified	36,429	32,256	20,526	8,791	5,033	6,697	7	4,173	63.6	27.3	15.6	20.8	3.3	4.8	1.6	1.1
THE NORTH																
Total	2,267,083	2,144,509	681,391	139,764	450,552	1,012,566	14	122,574	31.8	6.5	21.0	47.2	100.0	100.0	100.0	100.0
Owners	1,783,359	1,681,517	423,791	76,551	346,838	910,888	16	101,842	25.2	4.6	20.6	54.2	62.2	54.8	77.0	90.0
Full owners	1,361,489	1,279,664	331,973	64,450	253,382	694,309	16	81,825	25.9	5.0	19.8	54.3	48.7	46.1	56.2	68.6
Part owners	421,870	401,853	91,818	12,101	93,456	216,579	15	20,017	22.8	3.0	23.3	53.9	13.5	8.7	20.7	21.4
Managers	8,291	7,529	3,052	783	1,803	2,674	11	762	40.5	10.4	23.9	35.5	0.4	0.6	0.4	0.3
All tenants	475,433	455,463	254,548	62,430	101,911	99,004	7	19,970	55.9	13.7	22.4	21.7	37.4	44.7	22.6	9.8
Cash	77,040	73,937	40,209	12,097	16,598	17,130	7	3,103	54.4	16.4	22.4	23.2	5.9	8.7	3.7	1.7
Share-cash	161,028	155,297	84,223	17,489	38,338	32,736	7	5,731	54.2	11.3	24.7	21.1	12.4	12.5	8.5	3.2
Crop-share	95,240	91,068	54,400	14,166	17,886	18,782	7	4,172	59.7	15.6	19.6	20.6	8.0	10.1	4.0	1.9
Livestock-share	95,310	92,116	52,853	11,734	20,775	18,488	7	3,194	57.4	12.7	22.6	20.1	7.8	8.4	4.6	1.8
Other	14,466	13,829	6,374	1,694	2,738	4,717	10	637	46.1	12.2	19.8	34.1	0.9	1.2	0.6	0.5
Unspecified	32,349	29,216	16,489	5,250	5,576	7,151	7	3,133	56.4	18.0	19.1	24.5	2.4	3.8	1.2	0.7
Commercial farms, total	1,772,083	1,681,071	505,863	93,624	352,211	822,997	14	91,012	30.1	5.6	21.0	49.0	100.0	100.0	100.0	100.0
Owners	1,334,979	1,261,911	276,931	42,950	255,741	729,239	17	73,068	21.9	3.4	20.3	57.8	54.7	45.9	72.6	88.6
Full owners	939,205	884,948	194,474	32,951	168,238	522,236	17	54,257	22.0	3.7	19.0	59.0	38.4	35.2	47.8	63.5
Part owners	395,774	376,963	82,457	9,999	87,503	207,003	15	18,811	21.9	2.7	23.2	54.9	16.3	10.7	24.8	25.2
Managers	6,716	6,156	2,666	677	1,501	1,989	10	560	43.3	11.0	24.4	32.3	0.5	0.7	0.4	0.2
All tenants	430,388	413,004	226,266	49,997	94,969	91,769	7	17,384	54.8	12.1	23.0	22.2	44.7	53.4	27.0	11.2
Cash	58,777	56,500	28,638	7,212	13,187	14,675	8	2,277	50.7	12.8	23.3	26.0	5.7	7.7	3.7	1.8
Share-cash	157,717	152,121	81,602	16,048	37,998	32,521	7	5,596	53.6	10.5	25.0	21.4	16.1	17.1	10.8	4.0
Crop-share	88,341	84,434	49,321	11,645	17,181	17,932	7	3,907	58.4	13.8	20.3	21.2	9.7	12.4	4.9	2.2
Livestock-share	93,579	90,495	51,657	11,068	20,565	18,273	7	3,084	57.1	12.2	22.7	20.2	10.2	11.8	5.8	2.2
Other	8,820	8,463	3,539	754	1,757	3,167	10	357	41.8	8.9	20.8	37.4	0.7	0.8	0.5	0.4
Unspecified	23,154	20,991	11,509	3,270	4,281	5,201	8	2,163	54.8	15.6	20.4	24.8	2.3	3.5	1.2	0.6
Other farms (part-time, residential, and abnormal), total	495,000	463,438	175,528	46,140	98,341	189,569	12	31,562	37.9	10.0	21.2	40.9	100.0	100.0	100.0	100.0
Owners	448,380	419,606	146,860	33,601	91,097	181,649	13	28,774	35.0	8.0	21.7	43.3	83.7	72.8	92.6	95.8
Full owners	422,284	394,716	137,499	31,499	85,144	172,073	13	27,568	34.8	8.0	21.6	43.6	78.3	68.3	86.6	90.8
Part owners	26,096	24,890	9,361	2,102	5,953	9,576	11	1,206	37.6	8.4	23.9	38.5	5.3	4.6	6.1	5.1
Managers	1,575	1,373	386	106	302	685	17	202	28.1	7.7	22.0	49.9	0.2	0.2	0.3	0.4
All tenants	45,045	42,459	28,282	12,433	6,942	7,235	6	2,586	66.6	29.3	16.3	17.0	16.1	26.9	7.1	3.8
Cash	18,263	17,437	11,571	4,885	3,411	2,455	5	826	66.4	28.0	19.6	14.1	6.6	10.6	3.5	1.3
Share-cash	3,311	3,176	2,621	1,441	340	215	3	135	82.5	45.4	10.7	6.8	1.5	3.1	0.3	0.1
Crop-share	6,899	6,634	5,079	2,521	705	850	5	265	76.6	38.0	10.6	12.8	2.9	5.5	0.7	0.4
Livestock-share	1,731	1,621	1,196	666	210	215	5	110	73.8	41.1	13.0	13.3	0.7	1.4	0.2	0.1
Other	5,646	5,366	2,835	940	981	1,550	9	280	52.8	17.5	18.3	28.9	1.6	2.0	1.0	0.8
Unspecified	9,195	8,225	4,980	1,980	1,295	1,950	7	970	60.5	24.1	15.7	23.7	2.8	4.3	1.3	1.0

See footnotes at end of table.

Table 13.—OPERATORS OF COMMERCIAL AND OTHER FARMS IN EACH TENURE, BY YEARS ON PRESENT FARM, WITH PERCENT DISTRIBUTION, FOR THE UNITED STATES, THE NORTH, AND THE WEST, AND IN EACH COLOR AND TENURE FOR THE SOUTH: 1950—Continued

[Data are based on reports for only a sample of farms. See text]

Region, tenure, and economic class	All farm operators	Operators reporting years on present farm						Operators not reporting years on present farm	Percent distribution of operators reporting in each tenure, by years on present farm				Percent distribution of operators in each years-on-farm group, by tenure			
		Total	Less than 5 years		5 to 9 years	10 years or more	Average number of years on present farm		Less than 5 years		5 to 9 years	10 years or more	Less than 5 years		5 to 9 years	10 years or more
			Total	1 year or less					Total	1 year or less			Total	1 year or less		
THE SOUTH																
Total	2,650,803	2,477,294	1,016,427	296,131	463,626	997,241	12	173,509	41.0	12.0	18.7	40.3	100.0	100.0	100.0	100.0
Owners	1,750,661	1,630,897	448,915	81,659	323,876	858,106	15	119,764	27.5	5.0	19.9	52.6	44.2	27.6	69.9	86.0
Full owners	1,417,713	1,317,453	345,412	63,245	255,990	716,051	16	100,260	26.2	4.8	19.4	54.4	34.0	21.4	55.2	71.8
Part owners	332,948	313,444	103,503	18,414	67,886	142,055	12	19,504	33.0	5.9	21.7	45.3	10.2	6.2	14.6	14.2
Managers	9,916	8,951	4,055	1,208	1,919	2,977	10	965	45.3	13.5	21.4	33.3	0.4	0.4	0.4	0.3
All tenants	890,226	837,446	563,457	213,264	137,831	136,158	6	52,780	67.3	25.5	16.5	16.3	55.4	72.0	29.7	13.7
Cash	122,962	116,446	73,265	25,967	20,510	22,671	6	6,516	62.9	22.3	17.6	19.5	7.2	8.8	4.4	2.3
Share-cash	30,817	29,102	17,462	4,746	6,033	5,607	6	1,715	60.0	16.3	20.7	19.3	1.7	1.6	1.3	0.6
Crop-share	292,675	274,967	183,553	65,584	46,266	45,148	6	17,708	66.8	23.9	16.8	16.4	18.1	22.1	10.0	4.5
Livestock-share	16,099	15,202	9,586	2,917	3,135	2,481	6	897	63.1	19.2	20.6	16.3	0.9	1.0	0.7	0.2
Croppers	338,775	321,681	232,212	97,468	47,700	41,769	5	17,094	72.2	30.3	14.8	13.0	22.8	32.9	10.3	4.2
Other	30,437	28,876	14,592	4,433	5,705	8,579	9	1,561	50.5	15.4	19.8	29.7	1.4	1.5	1.2	0.9
Unspecified	58,461	51,172	32,787	12,149	8,482	9,903	6	7,289	64.1	23.7	16.6	19.4	3.2	4.1	1.8	1.0
Commercial farms, total	1,611,795	1,511,303	633,942	174,493	284,519	592,842	11	100,492	41.9	11.5	18.8	39.2	100.0	100.0	100.0	100.0
Owners	936,805	876,655	218,036	32,791	173,286	485,333	16	60,150	24.9	3.7	19.8	55.4	34.4	18.8	60.9	81.9
Full owners	681,585	636,630	145,527	21,916	120,058	371,045	17	44,955	22.9	3.4	18.9	58.3	23.0	12.6	42.2	62.6
Part owners	255,220	240,025	72,509	10,875	53,228	114,288	13	15,195	30.2	4.5	22.2	47.6	11.4	6.2	18.7	19.3
Managers	8,767	8,018	3,648	1,086	1,764	2,606	9	749	45.5	13.5	22.0	32.5	0.6	0.6	0.6	0.4
All tenants	666,223	626,630	412,258	140,616	109,469	104,903	6	39,593	65.8	22.4	17.5	16.7	65.0	80.6	38.5	17.7
Cash	61,929	58,442	33,341	9,035	11,712	13,389	7	3,487	57.0	15.5	20.0	22.9	5.3	5.2	4.1	2.3
Share-cash	27,222	25,722	14,842	3,541	5,568	5,312	7	1,500	57.7	13.8	21.6	20.7	2.3	2.0	2.0	0.9
Crop-share	238,306	223,641	144,874	46,528	40,175	38,592	6	14,665	64.8	20.8	18.0	17.3	22.9	26.7	14.1	6.5
Livestock-share	14,416	13,624	8,449	2,392	2,909	2,266	6	792	62.0	17.6	21.4	16.6	1.3	1.4	1.0	0.4
Croppers	278,466	264,270	186,704	71,810	41,539	36,027	5	14,196	70.6	27.2	15.7	13.6	29.5	41.2	14.6	6.1
Other	12,515	11,829	5,557	1,332	2,452	3,820	9	686	47.0	11.3	20.7	32.3	0.9	0.8	0.9	0.6
Unspecified	33,369	29,102	18,491	5,978	5,114	5,497	6	4,267	63.5	20.5	17.6	18.9	2.9	3.4	1.8	0.9
Other farms (part-time, residential, and abnormal), total	1,039,008	965,991	382,485	121,638	179,107	404,399	12	73,017	39.6	12.6	18.5	41.9	100.0	100.0	100.0	100.0
Owners	813,856	754,242	230,879	48,868	150,590	372,773	14	59,614	30.6	6.5	20.0	49.4	60.4	40.2	84.1	92.2
Full owners	736,128	680,823	199,885	41,329	135,932	345,006	15	55,305	29.4	6.1	20.0	50.7	52.3	34.0	75.9	85.3
Part owners	77,728	73,419	30,994	7,539	14,658	27,767	11	4,309	42.2	10.3	20.0	37.8	8.1	6.2	8.2	6.9
Managers	1,149	933	407	122	155	371	13	216	43.6	13.1	16.6	39.8	0.1	0.1	0.1	0.1
All tenants	224,003	210,816	151,199	72,648	28,362	31,255	5	13,187	71.7	34.5	13.5	14.8	39.5	59.7	15.8	7.7
Cash	61,033	58,004	39,924	16,932	8,798	9,282	6	3,029	68.8	29.2	15.2	16.0	10.4	13.9	4.9	2.3
Share-cash	3,595	3,380	2,620	1,205	465	295	4	215	77.5	35.7	13.8	8.7	0.7	1.0	0.3	0.1
Crop-share	54,369	51,326	38,679	19,056	6,091	6,556	5	3,043	75.4	37.1	11.9	12.8	10.1	15.7	3.4	1.6
Livestock-share	1,683	1,578	1,137	525	226	215	5	105	72.1	33.3	14.3	13.6	0.3	0.4	0.1	0.1
Croppers	60,309	57,411	45,508	25,658	6,161	5,742	4	2,898	79.3	44.7	10.7	10.0	11.9	21.1	3.4	1.4
Other	17,922	17,047	9,035	3,101	3,253	4,759	8	875	53.0	18.2	19.1	27.9	2.4	2.5	1.8	1.2
Unspecified	25,092	22,070	14,296	6,171	3,368	4,406	6	3,022	64.8	28.0	15.3	20.0	3.7	5.1	1.9	1.1
White, total	2,097,541	1,953,196	765,290	219,439	364,602	823,304	12	144,345	39.2	11.2	18.7	42.2	100.0	100.0	100.0	100.0
Owners	1,556,958	1,448,557	408,381	75,758	287,562	752,614	15	108,401	28.2	5.2	19.9	52.0	53.4	34.5	78.9	91.4
Full owners	1,277,028	1,185,547	320,124	59,794	230,837	634,36	16	91,481	27.0	5.0	19.5	53.5	41.8	27.2	63.3	77.1
Part owners	279,930	263,010	88,257	15,964	56,725	118,028	12	16,920	33.6	6.1	21.6	44.9	11.5	7.3	15.6	14.3
Managers	9,699	8,744	4,004	1,195	1,877	2,863	10	955	45.8	13.7	21.5	32.7	0.5	0.5	0.5	0.3
All tenants	530,884	495,895	352,905	142,486	75,163	67,827	5	34,989	71.2	28.7	15.2	13.7	46.1	64.9	20.6	8.2
Cash	82,348	77,697	54,180	21,422	12,418	11,099	5	4,651	69.7	27.6	16.0	14.3	7.1	9.8	3.4	1.3
Share-cash	24,946	23,451	14,302	3,971	4,832	4,317	6	1,495	61.0	16.9	20.6	18.4	1.9	1.8	1.3	0.5
Crop-share	198,770	186,222	130,684	49,718	29,412	26,126	5	12,548	70.2	26.7	15.8	14.0	17.1	22.7	8.1	3.2
Livestock-share	14,387	13,611	8,635	2,622	2,750	2,226	6	776	63.4	19.3	20.2	16.4	1.1	1.2	0.8	0.3
Croppers	144,800	136,131	108,294	51,117	15,960	11,877	4	8,669	79.6	37.5	11.7	8.7	14.2	23.3	4.4	1.4
Other	19,262	18,251	10,016	3,288	3,314	4,921	8	1,011	54.9	18.0	18.2	27.0	1.3	1.5	0.9	0.6
Unspecified	46,371	40,532	26,794	10,348	6,477	7,261	6	5,839	66.1	25.5	16.0	17.9	3.5	4.7	1.8	0.9
White, commercial farms, total	1,234,947	1,153,361	450,207	120,073	215,342	487,812	12	81,586	39.0	10.4	18.7	42.3	100.0	100.0	100.0	100.0
Owners	841,638	786,535	198,325	30,506	154,542	433,668	16	55,103	25.2	3.9	19.6	55.1	44.1	25.4	71.8	88.9
Full owners	621,090	579,443	135,102	20,811	108,645	335,696	17	41,647	23.3	3.6	18.7	57.9	30.0	17.3	50.5	68.8
Part owners	220,548	207,092	63,223	9,695	45,897	97,972	13	13,456	30.5	4.7	22.2	47.3	14.0	8.1	21.3	20.1
Managers	8,596	7,856	3,610	1,074	1,729	2,517	9	740	46.0	13.7	22.0	32.0	0.8	0.9	0.8	0.5
All tenants	384,713	358,970	248,272	88,493	59,071	51,627	5	25,743	69.2	24.7	16.5	14.4	55.1	73.7	27.4	10.6
Cash	39,483	37,016	23,646	7,135	7,000	6,370	6	2,467	63.9	19.3	18.9	17.2	5.3	5.9	3.3	1.3
Share-cash	22,151	20,831	12,137	2,891	4,557	4,137	6	1,320	58.3	13.9	21.9	19.9	2.7	2.4	2.1	0.8
Crop-share	163,241	152,776	103,635	35,142	26,136	23,005	5	10,465	67.8	23.0	17.1	15.1	23.0	29.3	12.1	4.7
Livestock-share	13,064	12,383	7,708	2,172	2,604	2,071	6	681	62.2	17.5	21.0	16.7	1.7	1.8	1.2	0.4
Croppers	113,922	106,885	83,166	35,484	13,679	10,040	4	7,037	77.8	33.2	12.8	9.4	18.5	29.6	6.4	2.1
Other	7,017	6,596	3,351	857	1,271	1,974	9	421	50.8	13.0	19.3	29.9	0.7	0.7	0.6	0.4
Unspecified	25,835	22,483	14,629	4,812	3,824	4,030	6	3,352	65.1	21.4	17.0	17.9	3.2	4.0	1.8	0.8
White, other farms (part-time, residential, and abnormal), total	862,594	799,835	315,083	99,366	149,260	335,492	12	62,759	39.4	12.4	18.7	41.9	100.0	100.0	100.0	100.0
Owners	715,320	662,022	210,056	45,252	133,020	318,946	14	53,298	31.7	6.8	20.1	48.2	66.7	45.5	89.1	95.1
Full owners	655,938	606,104	185,022	38,983	122,192	298,890	14	49,834	30.5	6.4	20.2	49.3	58.7	39.2	81.9	89.1
Part owners	59,382	55,918	25,034	6,269	10,828	20,056	10	3,464	44.8	11.2	19.4	35.9	7.9	6.3	7.3	6.0
Managers	1,103	888	394	121	148	346	13	215	44.4	13.6	16.7	39.0	0.1	0.1	0.1	0.1
All tenants	146,171	136,925	104,633	53,993	16,092	16,200	4	9,246	76.4	39.4	11.8	11.8	33.2	54.3	10.8	4.8
Cash	42,865	40,681	30,534	14,287	5,418	4,729	5	2,184	75.1	35.1	13.3	11.6	9.7	14.4	3.6	1.4
Share-cash	2,795	2,620	2,165	1,080	275	180	4	175	82.6	41.2	10.5	6.9	0.7	1.1	0.2	0.1
Crop-share	35,529	33,446	27,049	14,576	3,276	3,121	4	2,083	80.9	43.6	9.8	9.3	8.6	14.7	2.2	0.9
Livestock-share	1,323	1,228	927	450	146	155	5	95	75.5	36.6	11.9	12.6	0.3	0.5	0.1	(2)
Croppers	30,878	29,246	25,128	15,633	2,281	1,837	3	1,632	85.9	53.5	7.8	6.3	8.0	15.7	1.5	0.5
Other	12,245	11,655	6,665	2,431	2,043	2,947	8	590	57.2	20.9	17.5	25.3	2.1	2.4	1.4	0.9
Unspecified	20,536	18,049	12,165	5,536	2,653	3,231	6	2,487	67.4	30.7	14.7	17.9	3.9	5.6	1.8	1.0

See footnotes at end of table.

Table 13.—OPERATORS OF COMMERCIAL AND OTHER FARMS IN EACH TENURE, BY YEARS ON PRESENT FARM, WITH PERCENT DISTRIBUTION, FOR THE UNITED STATES, THE NORTH, AND THE WEST, AND IN EACH COLOR AND TENURE FOR THE SOUTH: 1950—Continued

[Data are based on reports for only a sample of farms. See text]

Region, tenure and economic class	All farm operators	Operators reporting years on present farm					Operators not reporting years on present farm	Percent distribution of operators reporting in each tenure, by years on present farm				Percent distribution of operators in each years-on-farm group, by tenure			
		Total	Less than 5 years		5 to 9 years	10 years or more	Average number of years on present farm		Less than 5 years		5 to 9 years	10 years or more	Less than 5 years		5 to 9 years	10 years or more
			Total	1 year or less					Total	1 year or less			Total	1 year or less		
THE SOUTH—Con.																
Nonwhite, total	553,262	524,098	251,137	76,692	99,024	173,937	10	29,164	47.9	14.6	18.9	33.2	100.0	100.0	100.0	100.0
Owners	193,703	182,340	40,534	5,901	36,314	105,492	17	11,363	22.2	3.2	19.8	57.9	16.1	7.7	36.7	60.6
Full owners	140,685	131,906	25,288	3,451	25,153	81,465	18	8,779	19.2	2.6	19.1	61.8	10.1	4.5	25.4	46.8
Part owners	53,018	50,434	15,246	2,450	11,161	24,027	13	2,584	30.2	4.9	22.1	47.6	6.1	3.2	11.3	13.8
Managers	217	207	51	13	42	114	13	10	24.6	6.3	20.3	55.1	(2)	(2)	(2)	0.1
All tenants	359,342	341,551	210,552	70,778	62,668	68,331	6	17,791	61.6	20.7	18.3	20.0	83.8	92.3	63.3	39.3
Cash	40,614	38,749	19,085	4,545	8,092	11,572	9	1,865	49.3	11.7	20.9	29.9	7.6	5.9	8.2	6.7
Share-cash	5,871	5,651	3,160	775	1,201	1,290	7	220	55.9	13.7	21.3	22.8	1.3	1.0	1.2	0.7
Crop-share	93,905	88,745	52,869	15,866	16,854	19,022	7	5,160	59.6	17.9	19.0	21.4	21.1	20.7	17.0	10.9
Livestock-share	1,712	1,591	951	295	385	255	6	121	59.8	18.5	24.2	16.0	0.4	0.4	0.4	0.1
Croppers	193,975	185,550	123,918	46,351	31,740	29,892	5	8,425	66.8	25.0	17.1	16.1	49.3	60.4	32.1	17.2
Other	11,175	10,625	4,576	1,145	2,391	3,658	10	550	43.1	10.8	22.5	34.4	1.8	1.5	2.4	2.1
Unspecified	12,090	10,640	5,993	1,801	2,005	2,642	7	1,450	56.3	16.9	18.8	24.8	2.4	2.3	2.0	1.5
Nonwhite, commercial farms, total	376,848	357,942	183,735	54,420	69,177	105,030	9	18,906	51.3	15.2	19.3	29.3	100.0	100.0	100.0	100.0
Owners	95,167	90,120	19,711	2,285	18,744	51,665	16	5,047	21.9	2.5	20.8	57.3	10.7	4.2	27.1	49.2
Full owners	60,495	57,187	10,425	1,105	11,413	35,349	17	3,308	18.2	1.9	20.0	61.8	5.7	2.0	16.5	33.7
Part owners	34,672	32,933	9,286	1,180	7,331	16,316	13	1,739	28.2	3.6	22.3	49.5	5.1	2.2	10.6	15.5
Managers	171	162	38	12	35	89	12	9	23.5	7.4	21.6	54.9	(2)	(2)	0.1	0.1
All tenants	281,510	267,660	163,986	52,123	50,398	53,276	6	13,850	61.3	19.5	18.8	19.9	89.3	95.8	72.9	50.7
Cash	22,446	21,426	9,695	1,900	4,712	7,019	9	1,020	45.2	8.9	22.0	32.8	5.3	3.5	6.8	6.7
Share-cash	5,071	4,891	2,705	650	1,011	1,175	7	180	55.3	13.3	20.7	24.0	1.5	1.2	1.5	1.1
Crop-share	75,065	70,865	41,239	11,386	14,039	15,587	7	4,200	58.2	16.1	19.8	22.0	22.4	20.9	20.3	14.8
Livestock-share	1,352	1,241	741	220	305	195	6	111	59.7	17.7	24.6	15.7	0.4	0.4	0.4	0.2
Croppers	164,544	157,385	103,538	36,326	27,860	25,987	5	7,159	65.8	23.1	17.7	16.5	53.4	66.8	40.3	24.7
Other	5,498	5,233	2,206	475	1,181	1,846	10	265	42.2	9.1	22.6	35.3	1.2	0.9	1.7	1.8
Unspecified	7,534	6,619	3,862	1,166	1,290	1,467	7	915	58.3	17.6	19.5	22.2	2.1	2.1	1.9	1.4
Nonwhite, other farms (part-time, residential, and abnormal), total	176,414	166,156	67,402	22,272	29,847	68,907	13	10,258	40.6	13.4	18.0	41.5	100.0	100.0	100.0	100.0
Owners	98,536	92,220	20,823	3,616	17,570	53,827	17	6,316	22.6	3.9	19.1	58.4	30.9	16.2	58.9	78.1
Full owners	80,190	74,719	14,863	2,346	13,740	46,116	18	5,471	19.9	3.1	18.4	61.7	22.1	10.5	46.0	66.9
Part owners	18,346	17,501	5,960	1,270	3,830	7,711	13	845	34.1	7.3	21.9	44.1	8.8	5.7	12.8	11.2
Managers	46	45	13	1	7	25	17	1	28.9	2.2	15.6	55.6	(2)	(2)	(2)	(2)
All tenants	77,832	73,891	46,566	18,655	12,270	15,055	6	3,941	63.0	25.2	16.6	20.4	69.1	83.8	41.1	21.8
Cash	18,168	17,323	9,390	2,645	3,380	4,553	8	845	54.2	15.3	19.5	26.3	13.9	11.9	11.3	6.6
Share-cash	800	760	455	125	190	115	6	40	59.9	16.4	25.0	15.1	0.7	0.6	0.6	0.2
Crop-share	18,840	17,880	11,630	4,480	2,815	3,435	6	960	65.0	25.1	15.7	19.2	17.3	20.1	9.4	5.0
Livestock-share	360	350	210	75	80	60	6	10	60.0	21.4	22.9	17.1	0.3	0.3	0.3	0.1
Croppers	29,431	28,165	20,380	10,025	3,880	3,905	5	1,266	72.4	35.6	13.8	13.9	30.2	45.0	13.0	5.7
Other	5,677	5,392	2,370	670	1,210	1,812	10	285	44.0	12.4	22.4	33.6	3.5	3.0	4.1	2.6
Unspecified	4,556	4,021	2,131	635	715	1,175	8	535	53.0	15.8	17.8	29.2	3.2	2.9	2.4	1.7
THE WEST																
Total	461,364	436,227	157,740	35,425	97,007	181,480	12	25,137	36.2	8.1	22.2	41.6	100.0	100.0	100.0	100.0
Owners	398,377	376,577	119,837	23,398	85,248	171,492	13	21,800	31.8	6.2	22.6	45.5	76.0	66.0	87.9	94.5
Full owners	312,271	294,309	98,096	20,144	66,859	129,354	13	17,962	33.3	6.8	22.7	44.0	62.2	56.9	68.9	71.3
Part owners	86,106	82,268	21,741	3,254	18,389	42,138	14	3,838	26.4	4.0	22.4	51.2	13.8	9.2	19.0	23.2
Managers	4,956	4,320	1,746	530	956	1,618	12	636	40.4	12.3	22.1	37.5	1.1	1.5	1.0	0.9
All tenants	58,031	55,330	36,157	11,497	10,803	8,370	6	2,701	65.3	20.8	19.5	15.1	22.9	32.5	11.1	4.6
Cash	17,194	16,439	10,880	3,919	3,060	2,499	5	755	66.2	23.8	18.6	15.2	6.9	11.1	3.2	1.4
Share-cash	5,484	5,310	3,156	868	1,300	854	6	174	59.4	16.3	24.5	16.1	2.0	2.5	1.3	0.5
Crop-share	22,062	21,162	14,226	4,052	4,114	2,822	5	900	67.2	19.1	19.4	13.3	9.0	11.4	4.2	1.6
Livestock-share	4,277	4,140	2,793	698	838	509	5	137	67.5	16.9	20.2	12.3	1.8	2.0	0.9	0.3
Other	3,042	2,909	1,624	556	573	712	7	133	55.8	19.1	19.7	24.5	1.0	1.6	0.6	0.4
Unspecified	5,972	5,370	3,478	1,404	918	974	6	602	64.8	26.1	17.1	18.1	2.2	4.0	0.9	0.5
Commercial farms, total	322,534	305,304	100,433	19,619	66,536	138,335	13	17,230	32.9	6.4	21.8	45.3	100.0	100.0	100.0	100.0
Owners	270,490	255,907	69,701	11,174	56,288	129,918	14	14,583	27.2	4.4	22.0	50.8	69.4	57.0	84.6	93.9
Full owners	192,209	181,064	51,110	8,713	39,534	90,420	14	11,145	28.2	4.8	21.8	49.9	50.9	44.4	59.4	65.4
Part owners	78,281	74,843	18,591	2,461	16,754	39,498	14	3,438	24.8	3.3	22.4	52.8	18.5	12.5	25.2	28.6
Managers	4,222	3,738	1,538	452	871	1,329	11	484	41.1	12.1	23.3	35.6	1.5	2.3	1.3	1.0
All tenants	47,822	45,659	29,194	7,993	9,377	7,088	6	2,163	63.9	17.5	20.5	15.5	29.1	40.7	14.1	5.1
Cash	12,571	12,006	7,548	2,155	2,435	2,023	6	565	62.9	17.9	20.3	16.8	7.5	11.0	3.7	1.5
Share-cash	5,107	4,948	2,874	718	1,245	829	6	159	58.1	14.5	25.2	16.8	2.9	3.7	1.9	0.6
Crop-share	20,613	19,804	13,104	3,494	3,973	2,727	5	809	66.2	17.6	20.1	13.8	13.0	17.8	6.0	2.0
Livestock-share	4,080	3,948	2,631	621	828	489	5	132	66.6	15.7	21.0	12.4	2.6	3.2	1.2	0.4
Other	1,621	1,544	809	241	348	387	8	77	52.4	15.6	22.5	25.1	0.8	1.2	0.5	0.3
Unspecified	3,830	3,409	2,228	764	548	633	6	421	65.4	22.4	16.1	18.6	2.2	3.9	0.8	0.5
Other farms (part-time, residential, and abnormal), total	138,830	130,923	57,307	15,806	30,471	43,145	10	7,907	43.8	12.1	23.3	33.0	100.0	100.0	100.0	100.0
Owners	127,887	120,670	50,136	12,224	28,960	41,574	10	7,217	41.5	10.1	24.0	34.5	87.5	77.3	95.0	96.4
Full owners	120,062	113,245	46,986	11,431	27,325	38,934	10	6,817	41.5	10.1	24.1	34.4	82.0	72.3	89.7	90.2
Part owners	7,825	7,425	3,150	793	1,635	2,640	10	400	42.4	10.7	22.0	35.6	5.5	5.0	5.4	6.1
Managers	734	582	208	78	85	289	18	152	35.7	13.4	14.6	49.7	0.4	0.5	0.3	0.7
All tenants	10,209	9,671	6,963	3,504	1,426	1,282	5	538	72.0	36.2	14.7	13.3	12.2	22.2	4.7	3.0
Cash	4,623	4,433	3,332	1,764	625	476	4	190	75.2	39.8	14.1	10.7	5.8	11.2	2.1	1.1
Share-cash	377	362	282	150	55	25	4	15	77.9	41.4	15.2	6.9	0.5	0.9	0.2	0.1
Crop-share	1,449	1,358	1,122	558	141	95	3	91	82.6	41.1	10.4	7.0	2.0	3.5	0.5	0.2
Livestock-share	197	192	162	77	10	20	4	5	84.4	40.1	5.2	10.4	0.3	0.5	(2)	(2)
Other	1,421	1,365	815	315	225	325	7	56	59.7	23.1	16.5	23.8	1.4	2.0	0.7	0.8
Unspecified	2,142	1,961	1,250	640	370	341	6	181	63.7	32.6	18.9	17.4	2.2	4.0	1.2	0.8

[1] See text.
[2] 0.05 percent or less.

Table 14.—OFF-FARM WORK BY FARM OPERATORS, FOR THE UNITED STATES: 1929 TO 1949

[All 1949 data are based on reports for only a sample of farms. See text. Figures for divisions and States in table 26]

Year	Operators working off their farms: Total	1 to 49 days	50 to 99 days	100 days or more: Total	100 to 199 days	200 days or more	Percent of operators reporting as to work off their farms: Total	1 to 49 days	50 to 99 days	100 days or more: Total	100 to 199 days	200 days or more	Percent distribution (operators working=100%): 1 to 49 days	50 to 99 days	100 days or more: Total	100 to 199 days	200 days or more	Operators not working off their farms: Number	Percent of operators reporting as to work off their farms	Operators not reporting as to work off their farms: Number	Percent of all operators
1949..	2,089,834	573,897	261,327	1,254,610	312,707	941,903	39.9	11.0	5.0	23.9	6.0	18.0	27.5	12.5	60.0	15.0	45.1	3,150,267	60.1	139,149	2.6
1944..	1,570,357	312,832	178,471	1,079,054	244,475	834,579	[1]26.8	[1]5.3	[1]3.0	[1]18.4	[1]4.2	[1]14.2	19.9	11.4	68.7	15.6	53.1	[1]4,288,812	[1]73.2	(*)	(*)
1939..	1,747,193	543,714	259,898	943,581	378,893	564,688	31.1	9.7	4.6	16.8	6.7	10.0	31.1	14.9	54.0	21.7	32.3	3,874,837	68.9	474,769	7.8
1934..	2,077,474	956,100	360,602	760,772	348,151	412,621	31.3	14.4	5.4	11.5	5.2	6.2	46.0	17.4	36.6	16.8	19.9	4,554,650	68.7	180,226	2.6
1929..	1,902,898	844,170	335,459	723,269	326,565	396,704	[1]30.3	[1]13.4	[1]5.3	[1]11.5	[1]5.2	[1]6.3	44.4	17.6	38.0	17.2	20.8	[1]4,385,750	[1]69.7	(*)	(*)

*Not available.
[1]Number of operators not working off their farms not available; therefore, percentages are based on all farms and the figure shown for operators not working off their farms includes operators not reporting as to work off their farms.

Table 15.—OFF-FARM WORK BY FARM OPERATORS, BY TENURE, FOR THE UNITED STATES: 1934 TO 1949

[All 1949 and 1944 data are based on reports for only a sample of farms. See text. Figures for divisions and States in table 27]

Tenure and year	All farm operators[1]	Operators working off their farms: Total	1 to 99 days	100 days or more	Percent of operators reporting as to work off their farms: Total	1 to 99 days	100 days or more	Operators not working off their farms: Number	Percent of operators reporting as to work off their farms	Operators not reporting as to work off their farm: Number	Percent of all operators
Total 1949..	5,379,250	2,089,834	835,224	1,254,610	39.9	15.9	23.9	3,150,267	60.1	139,149	2.6
1944..	5,858,889	1,660,163	529,904	1,130,259	[2]28.3	[2]9.0	[2]19.3	[2]4,198,726	[2]71.7	([2])	(*)
1939..	6,096,799	1,747,193	803,612	943,581	31.1	14.3	16.8	3,874,837	68.9	474,769	7.8
1934..	6,812,350	2,077,474	1,316,702	760,772	31.3	19.9	11.5	4,554,650	68.7	180,226	2.6
Owners 1949..	3,932,397	1,605,384	549,831	1,055,553	41.9	14.4	27.6	2,224,637	58.1	102,376	2.6
1944..	3,953,219	1,232,857	320,033	912,824	[2]31.2	[2]8.1	[2]23.1	[2]2,720,362	[2]68.8	([2])	(*)
1939..	3,699,177	1,103,286	426,251	677,035	[2]29.8	[2]11.5	[2]18.3	[2]2,595,891	[2]70.2	(*)	(*)
1934..	3,899,091	1,184,690	663,617	521,073	31.2	17.5	13.7	2,617,396	68.8	97,005	2.5
Full owners 1949..	3,091,473	1,322,420	384,931	937,489	44.0	12.8	31.2	1,682,947	56.0	86,106	2.8
1944..	3,292,063	1,070,890	233,209	837,681	[2]32.5	[2]7.1	[2]25.4	[2]2,221,173	[2]67.5	([2])	(*)
1939..	3,084,138	933,228	318,516	614,712	[2]30.3	[2]10.3	[2]19.9	[2]2,150,910	[2]69.7	(*)	(*)
1934..	3,210,224	956,324	493,194	463,130	30.6	15.8	14.8	2,170,077	69.4	83,823	2.6
Part owners 1949..	840,924	282,964	164,900	118,064	34.3	20.0	14.3	541,690	65.7	16,270	1.9
1944..	661,156	161,967	86,824	75,143	[2]24.5	[2]13.1	[2]11.4	[2]499,189	[2]75.5	([2])	(*)
1939..	615,039	170,058	107,735	62,323	[2]27.6	[2]17.5	[2]10.1	[2]444,981	[2]72.4	(*)	(*)
1934..	688,867	228,366	170,423	57,943	33.8	25.2	8.6	447,319	66.2	13,182	1.9
Managers 1949..	23,163	4,012	1,222	2,790	19.3	5.9	13.4	16,770	80.7	2,381	10.3
1944..	47,357	4,176	1,061	3,115	[2]8.8	[2]2.2	[2]6.6	[2]43,181	[2]91.2	([2])	(*)
1939..	36,351	3,016	1,041	1,975	[2]8.3	[2]2.9	[2]5.4	[2]33,335	[2]91.7	(*)	(*)
1934..	48,104	5,634	2,113	3,521	13.4	5.0	8.4	36,377	86.6	6,093	12.7
All tenants 1949..	1,423,690	480,438	284,171	196,267	34.6	20.5	14.1	908,860	65.4	34,392	2.4
1944..	1,858,313	423,130	208,810	214,320	[2]22.8	[2]11.2	[2]11.5	[2]1,435,183	[2]77.2	([2])	(*)
1939..	2,361,271	640,891	376,320	264,571	[2]27.1	[2]15.9	[2]11.2	[2]1,720,380	[2]72.9	(*)	(*)
1934..	2,865,155	887,150	650,972	236,178	31.8	23.3	8.5	1,900,877	68.2	77,128	2.7
Cash 1949..	217,196	96,266	36,098	60,168	45.2	16.9	28.2	116,919	54.8	4,011	1.8
1944..	410,091	150,664	38,703	111,961	[2]36.7	[2]9.4	[2]27.3	[2]259,427	[2]63.3	([2])	(*)
1939..	514,438	191,871	69,403	122,468	[2]37.3	[2]13.5	[2]23.8	[2]322,567	[2]62.7	(*)	(*)
Share-cash 1949..	197,329	52,900	41,334	11,566	27.4	21.4	6.0	140,359	72.6	4,070	2.1
1944..	137,330	25,966	21,403	4,563	[2]18.9	[2]15.6	[2]3.3	[2]111,364	[2]81.1	([2])	(*)
1939..	278,605	66,988	54,509	12,479	[2]24.0	[2]19.6	[2]4.5	[2]211,617	[2]76.0	(*)	(*)
Share 1949..	525,663	154,603	105,616	48,987	30.1	20.6	9.5	358,739	69.9	12,321	2.3
1944..	682,561	129,137	83,452	45,685	[2]18.9	[2]12.2	[2]6.7	[2]553,424	[2]81.1	([2])	(*)
1939..	815,799	193,799	137,813	55,986	23.8	16.9	6.9	622,000	76.2	(*)	(*)
Crop-share 1949..	409,977	125,931	84,346	41,585	31.4	21.1	10.4	274,526	68.6	9,520	2.3
Livestock-share 1949..	115,686	28,672	21,270	7,402	25.4	18.8	6.6	84,213	74.6	2,801	2.4
Croppers (South only)[3] 1949..	338,775	117,601	79,346	38,255	35.4	23.9	11.5	214,251	64.6	6,923	2.0
1944..	446,850	76,320	51,560	24,760	[2]17.1	[2]11.5	[2]5.5	[2]370,530	[2]82.9	([2])	(*)
1939..	541,291	123,472	87,674	35,798	[2]22.8	[2]16.2	[2]6.6	[2]417,819	[2]77.2	(*)	(*)
1934..	716,256	184,018	145,361	38,657	26.5	20.9	5.6	510,315	73.5	21,923	3.1
Other and unspecified 1949..	144,727	59,068	21,777	37,291	42.9	15.8	27.1	78,592	57.1	7,067	4.9
1944..	181,481	41,043	13,692	27,351	[2]22.6	[2]7.5	[2]15.1	[2]140,438	77.4	([2])	(*)
1939..	211,138	64,761	26,921	37,840	[2]30.7	[2]12.8	[2]17.9	[2]146,377	[2]69.3	(*)	(*)
Other 1949..	47,945	22,784	8,297	14,487	48.5	17.6	30.8	24,230	51.5	931	1.9
Unspecified 1949..	96,782	36,284	13,480	22,804	40.0	14.9	25.2	54,362	60.0	6,136	6.3

*Not available.
[1]All farm operators April 1, 1950 and 1940; and January 1, 1945 and 1935.
[2]Number of operators not working off their farms not available; therefore, percentages are based on all farms and the figure shown for operators not working off their farms includes operators not reporting as to work off their farms.
[3]See text.

Table 16.—OFF-FARM WORK BY FARM OPERATORS, BY COLOR AND TENURE, FOR THE SOUTH: 1934 TO 1949

[All 1949 and 1944 data are based on reports for only a sample of farms. See text. Figures for divisions and States in table 27]

Tenure and year	All farm operators[1]	Operators working off their farms						Operators not working off their farms		Operators not reporting as to work off their farms	
		Total	1 to 99 days	100 days or more	Percent of operators reporting as to work off their farms			Number	Percent of operators reporting as to work off their farms	Number	Percent of all operators
					Total	1 to 99 days	100 days or more				
Total 1949	2,650,803	1,041,292	412,140	629,152	40.2	15.9	24.3	1,547,020	59.8	62,491	2.4
1944	2,880,829	776,319	255,368	520,951	[2]26.9	[2]8.9	[2]18.1	[2]2,104,510	[2]73.1	(2)	(*)
1939	3,007,170	825,597	387,775	437,822	29.7	14.0	15.8	1,952,168	70.3	229,405	7.6
1934	3,421,923	975,422	630,241	345,181	29.4	19.0	10.4	2,337,111	70.6	109,390	3.2
Owners 1949	1,750,661	730,854	230,346	500,508	42.7	13.5	29.3	978,816	57.3	40,991	2.3
1944	1,698,928	512,683	126,452	386,231	[2]30.2	[2]7.4	[2]22.7	[2]1,186,245	[2]69.8	(2)	(*)
1939	1,544,297	448,210	161,516	286,694	[2]29.0	[2]10.5	[2]18.6	[2]1,096,087	[2]71.0	(*)	(*)
1934	1,574,666	445,572	234,119	211,453	29.2	15.3	13.9	1,080,520	70.8	48,574	3.1
Full owners 1949	1,417,713	608,893	166,494	442,399	44.1	12.0	32.0	773,366	55.9	35,454	2.5
1944	1,504,896	457,923	101,685	356,238	[2]30.4	[2]6.8	[2]23.7	[2]1,046,973	[2]69.6	(2)	(*)
1939	1,327,690	383,436	125,128	258,308	[2]28.9	[2]9.4	[2]19.5	[2]944,254	[2]71.1	(*)	(*)
1934	1,339,946	366,038	179,280	186,758	28.2	13.8	14.4	930,828	71.8	43,080	3.2
Part owners 1949	332,948	121,961	63,852	58,109	37.3	19.5	17.7	205,450	62.7	5,537	1.7
1944	194,032	54,760	24,767	29,993	[2]28.2	[2]12.8	[2]15.5	[2]139,272	[2]71.8	(2)	(*)
1939	216,607	64,774	36,388	28,386	[2]29.9	[2]16.8	[2]13.1	[2]151,833	[2]70.1	(*)	(*)
1934	234,720	79,534	54,839	24,695	34.7	23.9	10.8	149,692	65.3	5,494	2.3
Managers 1949	9,916	1,830	466	1,364	20.2	5.2	15.1	7,216	79.8	870	8.8
1944	16,702	1,231	234	997	[2]7.4	[2]1.4	[2]6.0	[2]15,471	[2]92.6	(2)	(*)
1939	13,580	1,115	330	785	[2]8.2	[2]2.4	[2]5.8	[2]12,465	91.8	(*)	(*)
1934	15,782	1,852	572	1,280	14.6	4.5	10.1	10,845	85.4	3,085	19.5
All tenants 1949	890,226	308,608	181,328	127,280	35.5	20.9	14.6	560,988	64.5	20,630	2.3
1944	1,165,199	262,405	128,682	133,723	[2]22.5	[2]11.0	[2]11.5	[2]902,794	[2]77.5	(2)	(*)
1939	1,449,293	376,272	225,929	150,343	[2]26.0	[2]15.6	[2]10.4	[2]1,073,021	[2]74.0	(*)	(*)
1934	1,831,475	527,998	395,550	132,448	29.8	22.3	7.5	1,245,746	70.2	57,731	3.2
Cash 1949	122,962	56,896	21,148	35,748	47.0	17.5	29.5	64,222	53.0	1,844	1.5
1944	236,023	88,723	22,176	66,547	[2]37.6	[2]9.4	[2]28.2	[2]147,300	[2]62.4	(2)	(*)
1939	254,351	92,062	34,530	57,532	[2]36.2	[2]13.6	[2]22.6	[2]162,289	[2]63.8	(*)	(*)
Share-cash 1949	30,817	9,911	6,914	2,997	32.6	22.8	9.9	20,468	67.4	438	1.4
1944	21,175	4,110	2,902	1,208	[2]19.4	[2]13.7	[2]5.7	[2]17,065	[2]80.6	(2)	(*)
1939	38,678	10,119	7,073	3,046	[2]26.2	[2]18.3	[2]7.9	[2]28,559	[2]73.8	(*)	(*)
Share 1949	308,774	88,398	60,121	28,277	29.3	19.9	9.4	213,208	70.7	7,168	2.3
1944	347,996	68,544	43,258	25,286	[2]19.7	[2]12.4	[2]7.3	[2]279,452	[2]80.3	(2)	(*)
1939	479,044	111,206	79,048	32,158	[2]23.2	[2]16.5	[2]6.7	[2]367,838	[2]76.8	(*)	(*)
Crop-share 1949	292,675	84,221	57,301	26,920	29.5	20.0	9.4	201,609	70.5	6,845	2.3
Livestock-share 1949	16,099	4,177	2,820	1,357	26.5	17.9	8.6	11,599	73.5	323	2.0
Croppers 1949	338,775	117,601	79,346	38,255	35.4	23.9	11.5	214,251	64.6	6,923	2.0
1944	446,850	76,320	51,560	24,760	[2]17.1	[2]11.5	[2]5.5	[2]370,530	[2]82.9	(2)	(*)
1939	541,291	123,472	87,674	35,798	[2]22.8	[2]16.2	[2]6.6	[2]417,819	[2]77.2	(*)	(*)
1934	716,256	184,018	145,361	38,657	26.5	20.9	5.6	510,315	73.5	21,923	3.1
Other and unspecified 1949	88,898	35,802	13,799	22,003	42.3	16.3	26.0	48,839	57.7	4,257	4.8
1944	113,155	24,708	8,786	15,922	[2]21.8	[2]7.8	[2]14.1	[2]88,447	[2]78.2	(2)	(*)
1939	135,929	39,413	17,604	21,809	[2]29.0	[2]13.0	[2]16.0	[2]96,516	[2]71.0	(*)	(*)
Other 1949	30,437	14,096	5,345	8,751	47.2	17.9	29.3	15,767	52.8	574	1.9
Unspecified 1949	58,461	21,706	8,454	13,252	39.6	15.4	24.2	33,072	60.4	3,683	6.3
White, total 1949	2,097,541	846,968	290,891	556,077	41.4	14.2	27.2	1,197,648	58.6	52,925	2.5
1944	2,208,046	630,876	175,851	455,025	[2]28.6	[2]8.0	[2]20.6	[2]1,577,170	[2]71.4	(2)	(*)
1939	2,326,904	679,512	291,447	388,065	[2]29.2	[2]12.5	[2]16.7	[2]1,647,392	[2]70.8	(*)	(*)
1934	2,606,176	778,680	479,506	299,174	30.9	19.0	11.9	1,743,944	69.1	83,552	3.2
Owners 1949	1,556,958	657,631	196,283	461,348	43.3	12.9	30.4	861,369	56.7	37,958	2.4
1944	1,504,780	456,485	105,472	351,013	[2]30.3	[2]7.0	[2]23.3	[2]1,048,295	[2]69.7	(2)	(*)
1939	1,371,034	403,838	140,184	263,654	[2]29.5	[2]10.2	[2]19.2	[2]967,196	[2]70.5	(*)	(*)
1934	1,388,601	391,137	198,295	192,842	29.1	14.7	14.3	954,949	70.9	42,515	3.1
Full owners 1949	1,277,028	555,945	144,406	411,539	44.7	11.6	33.1	688,016	55.3	33,067	2.6
1944	1,340,090	411,866	85,640	326,226	[2]30.7	[2]6.4	[2]24.3	[2]928,224	[2]69.3	(2)	(*)
1939	1,185,788	348,142	109,461	238,681	[2]29.4	[2]9.2	[2]20.1	[2]837,646	[2]70.6	(*)	(*)
1934	1,189,833	324,424	153,019	171,405	28.2	13.3	14.9	827,358	71.8	38,051	3.2
Part owners 1949	279,930	101,686	51,877	49,809	37.0	18.9	18.1	173,353	63.0	4,891	1.7
1944	164,690	44,619	19,832	24,787	[2]27.1	[2]12.0	[2]15.1	[2]120,071	[2]72.9	(2)	(*)
1939	185,246	55,696	30,723	24,973	[2]30.1	[2]16.6	[2]13.5	[2]129,550	[2]69.9	(*)	(*)
1934	198,768	66,713	45,276	21,437	34.3	23.3	11.0	127,591	65.7	4,464	2.2
Managers 1949	9,699	1,797	465	1,332	20.3	5.3	15.1	7,044	79.7	858	8.8
1944	16,122	1,211	234	977	[2]7.5	[2]1.5	[2]6.1	[2]14,911	[2]92.5	(2)	(*)
1939	13,215	1,085	321	764	[2]8.2	[2]2.4	[2]5.8	[2]12,130	[2]91.8	(*)	(*)
1934	15,401	1,812	564	1,248	14.7	4.6	10.1	10,555	85.3	3,034	19.7

See footnotes at end of table.

Table 16.—OFF-FARM WORK BY FARM OPERATORS, BY COLOR AND TENURE, FOR THE SOUTH: 1934 TO 1949—Continued

[All 1949 and 1944 data are based on reports for only a sample of farms. See text. Figures for divisions and States in table 27]

Tenure and year	All farm operators[1]	Operators working off their farms						Operators not working off their farms		Operators not reporting as to work off their farms	
		Total	1 to 99 days	100 days or more	Percent of operators reporting as to work off their farms			Number	Percent of operators reporting as to work off their farms	Number	Percent of all operators
					Total	1 to 99 days	100 days or more				
White—Continued											
All tenants....1949..	530,884	187,540	94,143	93,397	36.3	18.2	18.1	329,235	63.7	14,109	2.7
1944..	687,144	173,180	70,145	103,035	[2]25.2	[2]10.2	[2]15.0	[2]513,964	[2]74.8	(2)	(*)
1939..	942,655	274,589	150,942	123,647	[2]29.1	[2]16.0	[2]13.1	[2]668,066	[2]70.9	(*)	(*)
1934..	1,202,174	385,731	280,647	105,084	33.1	24.1	9.0	778,440	66.9	38,003	3.2
Cash....1949..	82,348	41,669	12,323	29,346	51.4	15.2	36.2	39,385	48.6	1,294	1.6
1944..	161,735	67,377	12,428	54,949	[2]41.7	[2]7.7	[2]34.0	[2]94,358	[2]58.3	(2)	(*)
1939..	189,667	76,904	25,615	51,289	[2]40.5	[2]13.5	[2]27.0	[2]112,763	[2]59.5	(*)	(*)
Share-cash....1949..	24,946	8,171	5,449	2,722	33.2	22.2	11.1	16,412	66.8	363	1.5
1944..	15,560	3,224	2,214	1,010	[2]20.7	[2]14.2	[2]6.5	[2]12,336	[2]79.3	(2)	(*)
1939..	32,131	9,108	6,278	2,830	[2]28.3	[2]19.5	[2]8.8	[2]23,023	[2]71.7	(*)	(*)
Share....1949..	213,157	61,515	39,448	22,067	29.6	19.0	10.6	146,275	70.4	5,367	2.5
1944..	254,419	51,742	30,897	20,845	[2]20.3	[2]12.1	[2]8.2	[2]202,677	[2]79.7	(2)	(*)
1939..	389,561	95,684	66,900	28,784	[2]24.6	[2]17.2	[2]7.4	[2]293,877	[2]75.4	(*)	(*)
Crop-share....1949..	198,770	57,803	36,958	20,845	29.8	19.1	10.8	135,897	70.2	5,070	2.6
Livestock-share....1949..	14,387	3,712	2,490	1,222	26.3	17.7	8.7	10,378	73.7	297	2.1
Croppers....1949..	144,800	48,874	27,665	21,209	34.6	19.6	15.0	92,219	65.4	3,707	2.6
1944..	176,422	31,560	18,685	12,875	[2]17.9	[2]10.6	[2]7.3	[2]144,862	[2]82.1	(2)	(*)
1939..	242,173	62,572	40,194	22,378	[2]25.8	[2]16.6	[2]9.2	[2]179,601	[2]74.2	(*)	(*)
1934..	347,848	103,732	79,914	23,818	30.8	23.7	7.1	233,151	69.2	10,965	3.2
Other and unspecified....1949..	65,633	27,311	9,258	18,053	43.9	14.9	29.0	34,944	56.1	3,378	5.1
1944..	79,008	19,277	5,921	13,356	[2]24.4	[2]7.5	[2]16.9	[2]59,731	[2]75.6	(2)	(*)
1939..	89,123	30,321	11,955	18,366	[2]34.0	[2]13.4	[2]20.6	[2]58,802	[2]66.0	(*)	(*)
Other....1949..	19,262	9,546	2,875	6,671	50.7	15.3	35.4	9,274	49.3	442	2.3
Unspecified....1949..	46,371	17,765	6,383	11,382	40.9	14.7	26.2	25,670	59.1	2,936	6.3
Nonwhite, total....1949..	553,262	194,324	121,249	73,075	35.7	22.3	13.4	349,372	64.3	9,566	1.7
1944..	672,783	145,443	79,517	65,926	[2]21.6	[2]11.8	[2]9.8	[2]527,340	[2]78.4	(2)	(*)
1939..	680,266	146,085	96,328	49,757	[2]21.5	[2]14.2	[2]7.3	[2]534,181	[2]78.5	(*)	(*)
1934..	815,747	196,742	150,735	46,007	24.9	19.1	5.8	593,167	75.1	25,838	3.2
Owners....1949..	193,703	73,223	34,063	39,160	38.4	17.9	20.5	117,447	61.6	3,033	1.6
1944..	194,148	56,198	20,980	35,218	[2]28.9	[2]10.8	[2]18.1	[2]137,950	[2]71.1	(2)	(*)
1939..	173,263	44,372	21,332	23,040	[2]25.6	[2]12.3	[2]13.3	[2]128,891	[2]74.4	(*)	(*)
1934..	186,065	54,435	35,824	18,611	30.2	19.9	10.3	125,571	69.8	6,059	3.3
Full owners....1949..	140,685	52,948	22,088	30,860	38.3	16.0	22.3	85,350	61.7	2,387	1.7
1944..	164,806	46,057	16,045	30,012	[2]27.9	[2]9.7	[2]18.2	[2]118,749	[2]72.1	(2)	(*)
1939..	141,902	35,294	15,667	19,627	[2]24.9	[2]11.0	[2]13.8	[2]106,608	[2]75.1	(*)	(*)
1934..	150,113	41,614	26,261	15,353	28.7	18.1	10.6	103,470	71.3	5,029	3.4
Part owners....1949..	53,018	20,275	11,975	8,300	38.7	22.9	15.8	32,097	61.3	646	1.2
1944..	29,342	10,141	4,935	5,206	[2]34.6	[2]16.8	[2]17.7	[2]19,201	[2]65.4	(2)	(*)
1939..	31,361	9,078	5,665	3,413	[2]28.9	[2]18.1	[2]10.9	[2]22,283	[2]71.1	(*)	(*)
1934..	35,952	12,821	9,563	3,258	36.7	27.4	9.3	22,101	63.3	1,030	2.9
Managers....1949..	217	33	1	32	16.1	0.5	15.6	172	83.9	12	5.5
1944..	580	20	.....	20	[2]3.4	.....	[2]3.4	[2]560	[2]96.6	(2)	(*)
1939..	365	30	9	21	[2]8.2	[2]2.5	[2]5.8	[2]335	[2]91.8	(*)	(*)
1934..	381	40	8	32	12.1	2.4	9.7	290	87.9	51	13.4
All tenants....1949..	359,342	121,068	87,185	33,883	34.3	24.7	9.6	231,753	65.7	6,521	1.8
1944..	478,055	89,225	58,537	30,688	[2]18.7	[2]12.2	[2]6.4	[2]388,830	[2]81.3	(2)	(*)
1939..	506,638	101,683	74,987	26,696	[2]20.1	[2]14.8	[2]5.3	[2]404,955	[2]79.9	(*)	(*)
1934..	629,301	142,267	114,903	27,364	23.3	18.8	4.5	467,306	76.7	19,728	3.1
Cash....1949..	40,614	15,227	8,825	6,402	38.0	22.0	16.0	24,837	62.0	550	1.4
1944..	74,288	21,346	9,748	11,598	[2]28.7	[2]13.1	[2]15.6	[2]52,942	[2]71.3	(2)	(*)
1939..	64,684	15,158	8,915	6,243	[2]23.4	[2]13.8	[2]9.7	[2]49,526	[2]76.6	(*)	(*)
Share-cash....1949..	5,871	1,740	1,465	275	30.0	25.3	4.7	4,056	70.0	75	1.3
1944..	5,615	886	688	198	[2]15.8	[2]12.3	[2]3.5	[2]4,729	[2]84.2	(2)	(*)
1939..	6,547	1,011	795	216	[2]15.4	[2]12.1	[2]3.3	[2]5,536	[2]84.6	(*)	(*)
Share....1949..	95,617	26,883	20,673	6,210	28.7	22.0	6.6	66,933	71.3	1,801	1.9
1944..	93,577	16,802	12,361	4,441	[2]18.0	[2]13.2	[2]4.7	[2]76,775	[2]82.0	(2)	(*)
1939..	89,483	15,522	12,148	3,374	[2]17.3	[2]13.6	[2]3.8	[2]73,961	[2]82.7	(*)	(*)
Crop-share....1949..	93,905	26,418	20,343	6,075	28.7	22.1	6.6	65,712	71.3	1,775	1.9
Livestock-share....1949..	1,712	465	330	135	27.6	19.6	8.0	1,221	72.4	26	1.5
Croppers....1949..	193,975	68,727	51,681	17,046	36.0	27.1	8.9	122,032	64.0	3,216	1.7
1944..	270,428	44,760	32,875	11,885	[2]16.6	[2]12.2	[2]4.4	[2]225,668	[2]83.4	(2)	(*)
1939..	299,118	60,900	47,480	13,420	[2]20.4	[2]15.9	[2]4.5	[2]238,218	[2]79.6	(*)	(*)
1934..	368,408	80,286	65,447	14,839	22.5	18.3	4.2	277,164	77.5	10,958	3.0
Other and unspecified....1949..	23,265	8,491	4,541	3,950	37.9	20.3	17.6	13,895	62.1	879	3.8
1944..	34,147	5,431	2,865	2,566	[2]15.9	[2]8.4	[2]7.5	[2]28,716	[2]84.1	(2)	(*)
1939..	46,806	9,092	5,649	3,443	[2]19.4	[2]12.1	[2]7.4	[2]37,714	[2]80.6	(*)	(*)
Other....1949..	11,175	4,550	2,470	2,080	41.2	22.4	18.8	6,493	58.8	132	1.2
Unspecified....1949..	12,090	3,941	2,071	1,870	34.7	18.3	16.5	7,402	65.3	747	6.2

*Not available.
[1]All farm operators April 1 1950 and 1940; and Jan. 1, 1945 and 1935.
[2]Number of operators not working off their farms not available; therefore, percentages are based on all farms and the figure shown for operators not working off their farms includes operators not reporting as to work off their farms.

Table 17.—OFF-FARM WORK BY OPERATORS OF COMMERCIAL AND OTHER FARMS, AND OTHER INCOME, BY TENURE OF OPERATOR. FOR THE UNITED STATES, THE NORTH, AND THE WEST, AND BY COLOR AND TENURE OF OPERATOR FOR THE SOUTH: 1949

[Data are based on reports for only a sample of farms. See text]

Region, tenure, and economic class	All farm operators[1]	Operators working off their farms						Operators not working off their farms		Operators not reporting as to work off their farms		Operators reporting other income of family exceeding value of agricultural products sold	
		Total	1 to 99 days	100 days or more	Percent of operators reporting as to work off their farms			Number	Percent of operators reporting as to work off their farms	Number	Percent of all operators	Number	Percent of all operators
					Total	1 to 99 days	100 days or more						
UNITED STATES													
Total	5,379,250	2,089,834	835,224	1,254,610	39.9	15.9	23.9	3,150,267	60.1	139,149	2.6	1,566,154	29.1
Owners	3,932,397	1,605,384	549,831	1,055,553	41.9	14.4	27.6	2,224,637	58.1	102,376	2.6	1,305,874	33.2
Full owners	3,091,473	1,322,420	384,931	937,489	44.0	12.8	31.2	1,682,947	56.0	86,106	2.8	1,166,142	37.7
Part owners	840,924	282,964	164,900	118,064	34.3	20.0	14.3	541,690	65.7	16,270	1.9	139,732	16.6
Managers	23,163	4,012	1,222	2,790	19.3	5.9	13.4	16,770	80.7	2,381	10.3	2,414	10.4
All tenants	1,423,690	480,438	284,171	196,267	34.6	20.5	14.1	908,860	65.4	34,392	2.4	257,866	18.1
Cash	217,196	96,266	36,098	60,168	45.2	16.9	28.2	116,919	54.8	4,011	1.8	74,774	34.4
Share-cash	197,329	52,900	41,334	11,566	27.4	21.4	6.0	140,359	72.6	4,070	2.1	12,516	6.3
Crop-share	409,977	125,931	84,346	41,585	31.4	21.1	10.4	274,526	68.6	9,520	2.3	60,720	14.8
Livestock-share	115,686	28,672	21,270	7,402	25.4	18.8	6.6	84,213	74.6	2,801	2.4	7,909	6.8
Croppers (South only)[2]	338,775	117,601	79,346	38,255	35.4	23.9	11.5	214,251	64.6	6,923	2.0	51,709	15.3
Other	47,945	22,784	8,297	14,487	48.5	17.6	30.8	24,230	51.5	931	1.9	21,711	45.3
Unspecified	96,782	36,284	13,480	22,804	40.0	14.9	25.2	54,362	60.0	6,136	6.3	28,527	29.5
Commercial farms, total	3,706,412	990,387	653,591	336,796	27.4	18.1	9.3	2,617,742	72.6	98,283	2.7	335,547	9.1
Owners	2,542,274	682,138	414,182	267,956	27.6	16.7	10.8	1,792,217	72.4	67,919	2.7	266,459	10.5
Full owners	1,812,999	474,705	267,641	207,064	27.0	15.2	11.8	1,284,957	73.0	53,337	2.9	211,425	11.7
Part owners	729,275	207,433	146,541	60,892	29.0	20.5	8.5	507,260	71.0	14,582	2.0	55,034	7.5
Managers	19,705	3,324	1,128	2,196	18.5	6.3	12.2	14,682	81.5	1,699	8.6	1,679	8.5
All tenants	1,144,433	304,925	238,281	66,644	27.3	21.4	6.0	810,843	72.7	28,665	2.5	67,409	5.9
Cash	133,277	38,179	25,567	12,612	29.3	19.6	9.7	92,248	70.7	2,850	2.1	11,880	8.9
Share-cash	190,046	47,888	39,969	7,919	25.7	21.5	4.3	138,263	74.3	3,895	2.0	7,241	3.8
Crop-share	347,260	91,330	71,606	19,724	26.9	21.1	5.8	247,617	73.1	8,313	2.4	20,106	5.8
Livestock-share	112,075	26,309	20,685	5,624	24.1	18.9	5.1	83,040	75.9	2,726	2.4	5,274	4.7
Croppers (South only)[2]	278,466	80,266	66,313	13,953	29.5	24.3	5.1	192,232	70.5	5,968	2.1	15,412	5.5
Other	22,956	7,091	4,897	2,194	31.7	21.9	9.8	15,251	68.3	614	2.7	2,671	11.6
Unspecified	60,353	13,862	9,244	4,618	24.7	16.5	8.2	42,192	75.3	4,299	7.1	4,825	8.0
Other farms (part-time, residential, and abnormal), total	1,672,838	1,099,447	181,633	917,814	67.4	11.1	56.2	532,525	32.6	40,866	2.4	1,230,607	73.6
Owners	1,390,123	923,246	135,649	787,597	68.1	10.0	58.1	432,420	31.9	34,457	2.5	1,039,415	74.8
Full owners	1,278,474	847,715	117,290	730,425	68.1	9.4	58.6	397,990	31.9	32,769	2.6	954,717	74.7
Part owners	111,649	75,531	18,359	57,172	68.7	16.7	52.0	34,430	31.3	1,688	1.5	84,698	75.9
Managers	3,458	688	94	594	24.8	3.4	21.4	2,088	75.2	682	19.7	735	21.3
All tenants	279,257	175,513	45,890	129,623	64.2	16.8	47.4	98,017	35.8	5,727	2.1	190,457	68.2
Cash	83,919	58,087	10,531	47,556	70.2	12.7	57.5	24,671	29.8	1,161	1.4	62,894	74.9
Share-cash	7,283	5,012	1,365	3,647	70.5	19.2	51.3	2,096	29.5	175	2.4	5,275	72.4
Crop-share	62,717	34,601	12,740	21,861	56.3	20.7	35.5	26,909	43.7	1,207	1.9	40,614	64.8
Livestock-share	3,611	2,363	585	1,778	66.8	16.5	50.3	1,173	33.2	75	2.1	2,635	73.0
Croppers (South only)[2]	60,309	37,335	13,033	24,302	62.9	22.0	40.9	22,019	37.1	955	1.6	36,297	60.2
Other	24,909	15,693	3,400	12,293	63.6	13.8	49.8	8,979	36.4	317	1.3	19,040	76.2
Unspecified	36,429	22,422	4,236	18,186	64.8	12.2	52.6	12,170	35.2	1,837	5.0	23,702	65.1
THE NORTH													
Total	2,267,083	835,156	351,608	483,548	37.9	16.0	22.0	1,366,029	62.1	65,898	2.9	516,103	22.8
Owners	1,783,359	686,840	259,871	426,969	39.7	15.0	24.7	1,044,031	60.3	52,488	2.9	461,050	25.9
Full owners	1,361,489	555,078	174,980	380,098	42.1	13.3	28.8	763,120	57.9	43,291	3.2	416,473	30.6
Part owners	421,870	131,762	84,891	46,871	31.9	20.6	11.4	280,911	68.1	9,197	2.2	44,577	10.6
Managers	8,291	1,187	493	694	15.9	6.6	9.3	6,258	84.1	846	10.2	593	7.2
All tenants	475,433	147,129	91,244	55,885	31.8	19.7	12.1	315,740	68.2	12,564	2.6	54,460	11.5
Cash	77,040	31,465	12,492	18,973	41.8	16.6	25.2	43,745	58.2	1,830	2.4	18,654	24.2
Share-cash	161,028	40,840	33,022	7,818	25.9	21.0	5.0	116,620	74.1	3,568	2.2	7,314	4.5
Crop-share	95,240	33,060	21,702	11,358	35.6	23.4	12.2	59,874	64.4	2,306	2.4	9,989	10.5
Livestock-share	95,310	23,022	17,435	5,587	24.8	18.8	6.0	69,867	75.2	2,421	2.5	5,243	5.5
Other	14,466	6,987	2,462	4,525	49.4	17.4	32.0	7,163	50.6	316	2.2	5,412	37.4
Unspecified	32,349	11,755	4,131	7,624	38.9	13.7	25.2	18,471	61.1	2,123	6.6	7,848	24.3
Commercial farms, total	1,772,083	470,319	308,251	162,068	27.4	17.9	9.4	1,249,267	72.6	52,497	3.0	144,973	8.2
Owners	1,334,979	356,554	221,550	135,004	27.5	17.1	10.4	937,958	72.5	40,467	3.0	122,658	9.2
Full owners	939,205	245,537	140,364	105,173	27.1	15.5	11.6	662,017	72.9	31,651	3.4	98,718	10.5
Part owners	395,774	111,017	81,186	29,831	28.7	21.0	7.7	275,941	71.3	8,816	2.2	23,940	6.0
Managers	6,716	984	484	500	16.0	7.9	8.1	5,169	84.0	563	8.4	341	5.1
All tenants	430,388	112,781	86,217	26,564	26.9	20.6	6.3	306,140	73.1	11,467	2.7	21,974	5.1
Cash	58,777	16,574	10,897	5,677	28.9	19.0	9.9	40,700	71.1	1,503	2.6	4,673	8.0
Share-cash	157,717	38,314	32,472	5,842	24.8	21.1	3.8	115,935	75.2	3,468	2.2	4,954	3.1
Crop-share	88,341	27,856	20,480	7,376	32.3	23.8	8.6	58,314	67.7	2,171	2.5	5,370	6.1
Livestock-share	92,579	21,761	17,210	4,551	23.9	18.9	5.0	69,442	76.1	2,376	2.5	3,937	4.2
Other	8,820	2,951	1,827	1,124	34.4	21.3	13.1	5,618	65.6	251	2.8	1,152	13.1
Unspecified	23,154	5,325	3,331	1,994	24.8	15.5	9.3	16,131	75.2	1,698	7.3	1,888	8.2
Other farms (part-time, residential, and abnormal), total	495,000	364,837	43,357	321,480	75.8	9.0	66.8	116,762	24.2	13,401	2.7	371,130	75.0
Owners	448,380	330,286	38,321	291,965	75.7	8.8	66.9	106,073	24.3	12,021	2.7	338,392	75.5
Full owners	422,284	309,541	34,616	274,925	75.4	8.4	66.9	101,103	24.6	11,640	2.8	317,755	75.2
Part owners	26,096	20,745	3,705	17,040	80.7	14.4	66.3	4,970	19.3	381	1.5	20,637	79.1
Managers	1,575	203	9	194	15.7	0.7	15.0	1,089	84.3	283	18.0	252	16.0
All tenants	45,045	34,348	5,027	29,321	78.2	11.4	66.7	9,600	21.8	1,097	2.4	32,486	72.1
Cash	18,263	14,891	1,595	13,296	83.0	8.9	74.1	3,045	17.0	327	1.8	13,981	76.6
Share-cash	3,311	2,526	550	1,976	78.7	17.1	61.5	685	21.3	100	3.0	2,360	71.3
Crop-share	6,899	5,204	1,222	3,982	76.9	18.1	58.9	1,560	23.1	135	2.0	4,619	67.0
Livestock-share	1,731	1,261	225	1,036	74.8	13.3	61.4	425	25.2	45	2.6	1,306	75.4
Other	5,646	4,036	635	3,401	72.3	11.4	60.9	1,545	27.7	65	1.2	4,260	75.5
Unspecified	9,195	6,430	800	5,630	73.3	9.1	64.2	2,340	26.7	425	4.6	5,960	64.8

See footnotes at end of table.

Table 17.—OFF-FARM WORK BY OPERATORS OF COMMERCIAL AND OTHER FARMS AND OTHER INCOME, BY TENURE OF OPERATOR, FOR THE UNITED STATES, THE NORTH, AND THE WEST, AND BY COLOR AND TENURE OF OPERATOR FOR THE SOUTH: 1949—Continued

[Data are based on reports for only a sample of farms. See text]

Region, tenure, and economic class	All farm operators[1]	Operators working off their farms						Operators not working off their farms		Operators not reporting as to work off their farms		Operators reporting other income of family exceeding value of agricultural products sold	
		Total	1 to 99 days	100 days or more	Percent of operators reporting as to work off their farms			Number	Percent of operators reporting as to work off their farms	Number	Percent of all operators	Number	Percent of all operators
					Total	1 to 99 days	100 days or more						
THE SOUTH													
Total	2,650,803	1,041,292	412,140	629,152	40.2	15.9	24.3	1,547,020	59.8	62,491	2.4	890,017	33.6
Owners	1,750,661	730,854	230,346	500,508	42.7	13.5	29.3	978,816	57.3	40,991	2.3	697,938	39.9
Full owners	1,417,713	608,893	166,494	442,399	44.1	12.0	32.0	773,366	55.9	35,454	2.5	615,898	43.4
Part owners	332,948	121,961	63,852	58,109	37.3	19.5	17.7	205,450	62.7	5,537	1.7	82,040	24.6
Managers	9,916	1,830	466	1,364	20.2	5.2	15.1	7,216	79.8	870	8.8	1,264	12.7
All tenants	890,226	308,608	181,328	127,280	35.5	20.9	14.6	560,988	64.5	20,630	2.3	190,815	21.4
Cash	122,962	56,896	21,148	35,748	47.0	17.5	29.5	64,222	53.0	1,844	1.5	50,908	41.4
Share-cash	30,817	9,911	6,914	2,997	32.6	22.8	9.9	20,468	67.4	438	1.4	4,511	14.6
Crop-share	292,675	84,221	57,301	26,920	29.5	20.0	9.4	201,609	70.5	6,845	2.3	48,134	16.4
Livestock-share	16,099	4,177	2,820	1,357	26.5	17.9	8.6	11,599	73.5	323	2.0	2,192	13.6
Croppers	338,775	117,601	79,346	38,255	35.4	23.9	11.5	214,251	64.6	6,923	2.0	51,709	15.3
Other	30,437	14,096	5,345	8,751	47.2	17.9	29.3	15,767	52.8	574	1.9	14,798	48.6
Unspecified	58,461	21,706	8,454	13,252	39.6	15.4	24.2	33,072	60.4	3,683	6.3	18,563	31.8
Commercial farms, total	1,611,795	413,076	287,590	125,486	26.2	18.3	8.0	1,160,819	73.8	37,900	2.4	143,945	8.9
Owners	936,805	236,175	145,582	90,593	25.8	15.9	9.9	679,600	74.2	21,030	2.2	102,427	10.9
Full owners	681,585	162,747	95,216	67,531	24.5	14.3	10.2	502,122	75.5	16,716	2.5	77,957	11.4
Part owners	255,220	73,428	50,366	23,062	29.3	20.1	9.2	177,478	70.7	4,314	1.7	24,470	9.6
Managers	8,767	1,508	421	1,087	18.6	5.2	13.4	6,605	81.4	654	7.5	928	10.6
All tenants	666,223	175,393	141,587	33,806	27.0	21.8	5.2	474,614	73.0	16,216	2.4	40,590	6.1
Cash	61,929	17,507	12,597	4,910	28.8	20.7	8.1	43,337	71.2	1,085	1.8	5,578	9.0
Share-cash	27,222	7,736	6,164	1,572	28.8	22.9	5.9	19,123	71.2	363	1.3	1,886	6.9
Crop-share	238,306	55,957	46,030	9,927	24.1	19.8	4.3	176,555	75.9	5,794	2.4	13,159	5.5
Livestock-share	14,416	3,217	2,505	712	22.8	17.7	5.0	10,901	77.2	298	2.1	1,010	7.0
Croppers	278,466	80,266	66,312	13,953	29.5	24.3	5.1	192,232	70.5	5,968	2.1	15,412	5.5
Other	12,515	3,460	2,725	735	28.4	22.4	6.0	8,713	71.6	342	2.7	1,214	9.7
Unspecified	33,369	7,250	5,253	1,997	23.4	16.9	6.4	23,753	76.6	2,366	7.1	2,331	7.0
Other farms (part-time, residential, and abnormal), total	1,039,008	628,216	124,550	503,666	61.9	12.3	49.7	386,201	38.1	24,591	2.4	746,072	71.8
Owners	813,856	494,679	84,764	409,915	62.3	10.7	51.6	299,216	37.7	19,961	2.5	595,511	73.2
Full owners	736,128	446,146	71,278	374,868	62.2	9.9	52.3	271,244	37.8	18,738	2.5	537,941	73.1
Part owners	77,728	48,533	13,486	35,047	63.4	17.6	45.8	27,972	36.6	1,223	1.6	57,570	74.1
Managers	1,149	322	45	277	34.5	4.8	29.7	611	65.5	216	18.8	336	29.2
All tenants	224,003	133,215	39,741	93,474	60.7	18.1	42.6	86,374	39.3	4,414	2.0	150,225	67.1
Cash	61,033	39,389	8,551	30,838	65.3	14.2	51.2	20,885	34.7	759	1.2	45,330	74.3
Share-cash	3,595	2,175	750	1,425	61.8	21.3	40.5	1,345	38.2	75	2.1	2,625	73.0
Crop-share	54,369	28,264	11,271	16,993	53.0	21.1	31.9	25,054	47.0	1,051	1.9	34,975	64.3
Livestock-share	1,683	960	315	645	57.9	19.0	38.9	698	42.1	25	1.5	1,182	70.2
Croppers	60,309	37,335	13,033	24,302	62.9	22.0	40.9	22,019	37.1	955	1.6	36,297	60.2
Other	17,922	10,626	2,620	8,016	60.1	14.8	45.3	7,054	39.9	232	1.3	13,584	75.8
Unspecified	25,092	14,456	3,201	11,255	60.8	13.5	47.3	9,319	39.2	1,317	5.2	16,232	64.7
White, total	2,097,541	846,968	290,891	556,077	41.4	14.2	27.2	1,197,648	58.6	52,925	2.5	760,301	36.2
Owners	1,556,958	657,631	196,283	461,348	43.3	12.9	30.4	861,369	56.7	37,958	2.4	625,541	40.2
Full owners	1,277,028	555,945	144,406	411,539	44.7	11.6	33.1	688,016	55.3	33,067	2.6	557,947	43.7
Part owners	279,930	101,686	51,877	49,809	37.0	18.9	18.1	173,353	63.0	4,891	1.7	67,594	24.1
Managers	9,699	1,797	465	1,332	20.3	5.3	15.1	7,044	79.7	858	8.8	1,239	12.8
All tenants	530,884	187,540	94,143	93,397	36.3	18.2	18.1	329,235	63.7	14,109	2.7	133,521	25.2
Cash	82,348	41,669	12,323	29,346	51.4	15.2	36.2	39,385	48.6	1,294	1.6	38,515	46.8
Share-cash	24,946	8,171	5,449	2,722	33.2	22.2	11.1	16,412	66.8	363	1.5	3,846	15.4
Crop-share	198,770	57,803	36,958	20,845	29.8	19.1	10.8	135,897	70.2	5,070	2.6	34,862	17.5
Livestock-share	14,387	3,712	2,490	1,222	26.3	17.7	8.7	10,378	73.7	297	2.1	1,912	13.3
Croppers	144,800	48,874	27,665	21,209	34.6	19.6	15.0	92,219	65.4	3,707	2.6	27,983	19.3
Other	19,262	9,546	2,875	6,671	50.7	15.3	35.4	9,274	49.3	442	2.3	10,746	55.8
Unspecified	46,371	17,765	6,383	11,382	40.9	14.7	26.2	25,670	59.1	2,936	6.3	15,657	33.8
White, commercial farms, total	1,234,947	315,313	200,965	114,348	26.2	16.7	9.5	888,587	73.8	31,047	2.6	130,112	10.5
Owners	841,638	215,698	128,003	87,695	26.2	15.6	10.7	606,428	73.8	19,512	2.3	98,454	11.7
Full owners	621,090	151,619	85,617	66,002	25.0	14.1	10.9	453,811	75.0	15,660	2.5	75,659	12.2
Part owners	220,548	64,079	42,386	21,693	29.6	19.6	10.0	152,617	70.4	3,852	1.7	22,795	10.3
Managers	8,596	1,484	420	1,064	18.7	5.3	13.4	6,465	81.3	647	7.5	917	10.7
All tenants	384,713	98,131	72,542	25,589	26.3	19.4	6.8	275,694	73.7	10,888	2.8	30,741	8.0
Cash	39,483	11,961	7,397	4,564	30.9	19.1	11.8	26,762	69.1	760	1.9	5,086	12.9
Share-cash	22,151	6,416	4,894	1,522	29.4	22.4	7.0	15,422	70.6	313	1.4	1,711	7.7
Crop-share	163,241	38,994	30,417	8,577	24.5	19.1	5.4	119,923	75.5	4,324	2.6	11,022	6.8
Livestock-share	13,064	2,952	2,260	692	23.1	17.7	5.4	9,840	76.9	272	2.1	970	7.4
Croppers	113,922	30,064	22,262	7,802	27.1	20.1	7.0	80,746	72.9	3,112	2.7	8,732	7.7
Other	7,017	2,000	1,350	650	29.6	20.0	9.6	4,750	70.4	267	3.8	1,094	15.6
Unspecified	25,835	5,744	3,962	1,782	22.9	16.5	7.4	18,251	76.1	1,840	7.1	2,126	8.2
White, other farms (part-time, residential, and abnormal), total	862,594	531,655	89,926	441,729	63.2	10.7	52.5	309,061	36.8	21,878	2.5	630,189	73.1
Owners	715,320	441,933	68,280	373,653	63.4	9.8	53.6	254,941	36.6	18,446	2.6	527,087	73.7
Full owners	655,938	404,326	58,789	345,537	63.3	9.2	54.1	234,205	36.7	17,407	2.7	482,288	73.5
Part owners	59,382	37,607	9,491	28,116	64.5	16.3	48.2	20,736	35.5	1,039	1.7	44,799	75.4
Managers	1,103	313	45	268	35.1	5.0	30.0	579	64.9	211	19.1	322	29.2
All tenants	146,171	89,409	21,601	67,808	62.5	15.1	47.4	53,541	37.5	3,221	2.2	102,780	70.3
Cash	42,865	29,708	4,926	24,782	70.2	11.6	58.5	12,623	29.8	534	1.2	33,429	78.0
Share-cash	2,795	1,755	555	1,200	63.9	20.2	43.7	990	36.1	50	1.8	2,135	76.4
Crop-share	35,529	18,809	6,541	12,268	54.1	18.8	35.3	15,974	45.9	746	2.1	23,840	67.1
Livestock-share	1,323	760	230	530	58.6	17.7	40.8	538	41.4	25	1.9	942	71.2
Croppers	30,878	18,810	5,403	13,407	62.1	17.8	44.3	11,473	37.9	595	1.9	19,251	62.3
Other	12,245	7,546	1,525	6,021	62.5	12.6	49.9	4,524	37.5	175	1.4	9,652	78.8
Unspecified	20,536	12,021	2,421	9,600	61.8	12.5	49.4	7,419	38.2	1,096	5.3	13,531	65.9

See footnotes at end of table.

Table 17.—OFF-FARM WORK BY OPERATORS OF COMMERCIAL AND OTHER FARMS, AND OTHER INCOME, BY TENURE OF OPERATOR, FOR THE UNITED STATES, THE NORTH, AND THE WEST, AND BY COLOR AND TENURE OF OPERATOR FOR THE SOUTH: 1949—Continued

[Data are based on reports for only a sample of farms. See text]

Region, tenure, and economic class	All farm operators[1]	Operators working off their farms						Operators not working off their farms		Operators not reporting as to work off their farms		Operators reporting other income of family exceeding value of agricultural products sold	
		Total	1 to 99 days	100 days or more	Percent of operators reporting as to work off their farms			Number	Percent of operators reporting as to work off their farms	Number	Percent of all operators	Number	Percent of all operators
					Total	1 to 99 days	100 days or more						
THE SOUTH—Continued													
Nonwhite, total	553,262	194,324	121,249	73,075	35.7	22.3	13.4	349,372	64.3	9,566	1.7	129,716	23.4
Owners	193,703	73,223	34,063	39,160	38.4	17.9	20.5	117,447	61.6	3,033	1.6	72,397	37.4
Full owners	140,685	52,948	22,088	30,860	38.3	16.0	22.3	85,350	61.7	2,387	1.7	57,951	41.2
Part owners	53,018	20,275	11,975	8,300	38.7	22.9	15.8	32,097	61.3	646	1.2	14,446	27.2
Managers	217	33	1	32	16.1	0.5	15.6	172	83.9	12	5.5	25	11.5
All tenants	359,342	121,068	87,185	33,883	34.3	24.7	9.6	231,753	65.7	6,521	1.8	57,294	15.9
Cash	40,614	15,227	8,825	6,402	38.0	22.0	16.0	24,837	62.0	550	1.4	12,393	30.5
Share-cash	5,871	1,740	1,465	275	30.0	25.3	4.7	4,056	70.0	75	1.3	665	11.3
Crop-share	93,905	26,418	20,343	6,075	28.7	22.1	6.6	65,712	71.3	1,775	1.9	13,272	14.1
Livestock-share	1,712	465	330	135	27.6	19.6	8.0	1,221	72.4	26	1.5	280	16.4
Croppers	193,975	68,727	51,681	17,046	36.0	27.1	8.9	122,032	64.0	3,216	1.7	23,726	12.2
Other	11,175	4,550	2,470	2,080	41.2	22.4	18.8	6,493	58.8	132	1.2	4,052	36.3
Unspecified	12,090	3,941	2,071	1,870	34.7	18.3	16.5	7,402	65.3	747	6.2	2,906	24.0
Nonwhite, commercial farms, total	376,848	97,763	86,625	11,138	26.4	23.4	3.0	272,232	73.6	6,853	1.8	13,833	3.7
Owners	95,167	20,477	17,579	2,898	21.9	18.8	3.1	73,172	78.1	1,518	1.6	3,973	4.2
Full owners	60,495	11,128	9,599	1,529	18.7	16.1	2.6	48,311	81.3	1,056	1.7	2,298	3.8
Part owners	34,672	9,349	7,980	1,369	27.3	23.3	4.0	24,861	72.7	462	1.3	1,675	4.8
Managers	171	24	1	23	14.6	0.6	14.0	140	85.4	7	4.1	11	6.4
All tenants	281,510	77,262	69,045	8,217	28.0	25.0	3.0	198,920	72.0	5,328	1.9	9,849	3.5
Cash	22,446	5,546	5,200	346	25.1	23.5	1.6	16,575	74.9	325	1.4	492	2.2
Share-cash	5,071	1,320	1,270	50	26.3	25.3	1.0	3,701	72.7	50	1.0	175	3.5
Crop-share	75,065	16,963	15,613	1,350	23.0	21.2	1.8	56,632	77.0	1,470	2.0	2,137	2.8
Livestock-share	1,352	265	245	20	20.0	18.5	1.5	1,061	80.0	26	1.9	40	3.0
Croppers	164,544	50,202	44,051	6,151	31.0	27.2	3.8	111,486	69.0	2,856	1.7	6,680	4.1
Other	5,498	1,460	1,375	85	26.9	25.4	1.6	3,963	73.1	75	1.4	120	2.2
Unspecified	7,534	1,506	1,291	215	21.5	18.4	3.1	5,502	78.5	526	7.0	205	2.7
Nonwhite, other farms (part-time, residential, and abnormal), total	176,414	96,561	34,624	61,937	55.6	19.9	35.7	77,140	44.4	2,713	1.5	115,883	65.7
Owners	98,536	52,746	16,484	36,262	54.4	17.0	37.4	44,275	45.6	1,515	1.5	68,424	69.4
Full owners	80,190	41,820	12,489	29,331	53.0	15.8	37.2	37,039	47.0	1,331	1.7	55,653	69.4
Part owners	18,346	10,926	3,995	6,931	60.2	22.0	38.2	7,236	39.8	184	1.0	12,771	69.6
Managers	46	9	.....	9	22.0	....	22.0	32	78.0	5	10.9	14	30.4
All tenants	77,832	43,806	18,140	25,666	57.2	23.7	33.5	32,833	42.8	1,193	1.5	47,445	61.0
Cash	18,168	9,681	3,625	6,056	54.0	20.2	33.8	8,262	46.0	225	1.2	11,961	65.5
Share-cash	800	420	195	225	54.2	25.2	29.0	355	45.8	25	3.1	490	61.2
Crop-share	18,840	9,455	4,730	4,725	51.0	25.5	25.5	9,080	49.0	305	1.6	11,135	59.1
Livestock-share	360	200	85	115	55.6	23.6	31.9	160	44.4	.....	.....	240	66.7
Croppers	29,431	18,525	7,630	10,895	63.7	26.2	37.5	10,546	36.3	360	1.2	17,046	57.9
Other	5,677	3,090	1,095	1,995	55.0	19.5	35.5	2,530	45.0	57	1.0	3,932	69.3
Unspecified	4,556	2,435	780	1,655	56.2	18.0	38.2	1,900	43.8	221	4.9	2,701	59.3
THE WEST													
Total	461,364	213,386	71,476	141,910	47.4	15.9	31.5	237,218	52.6	10,760	2.3	160,034	34.7
Owners	398,377	187,690	59,614	128,076	48.2	15.3	32.9	201,790	51.8	8,897	2.2	146,886	36.9
Full owners	312,271	158,449	43,457	114,992	52.0	14.3	37.7	146,461	48.0	7,361	2.4	133,771	42.8
Part owners	86,106	29,241	16,157	13,084	34.6	19.1	15.5	55,329	65.4	1,536	1.8	13,115	15.2
Managers	4,956	995	263	732	23.2	6.1	17.1	3,296	76.8	665	13.4	557	11.2
All tenants	58,031	24,701	11,599	13,102	43.5	20.4	23.1	32,132	56.5	1,198	2.1	12,591	21.7
Cash	17,194	7,905	2,458	5,447	46.9	14.6	32.3	8,952	53.1	337	2.0	5,212	30.3
Share-cash	5,484	2,149	1,398	751	39.6	25.8	13.9	3,271	60.4	64	1.2	691	12.6
Crop-share	22,062	8,650	5,343	3,307	39.9	24.6	15.2	13,043	60.1	369	1.7	2,597	11.8
Livestock-share	4,277	1,473	1,015	458	34.9	24.1	10.9	2,747	65.1	57	1.3	474	11.1
Other	3,042	1,701	490	1,211	56.7	16.3	40.4	1,300	43.3	41	1.3	1,501	49.3
Unspecified	5,972	2,823	895	1,928	50.0	15.9	34.2	2,819	50.0	330	5.5	2,116	35.4
Commercial farms, total	322,534	106,992	57,750	49,242	34.0	18.4	15.6	207,656	66.0	7,886	2.4	46,629	14.5
Owners	270,490	89,409	47,050	42,359	33.9	17.8	16.0	174,659	66.1	6,422	2.4	41,374	15.3
Full owners	192,209	66,421	32,061	34,360	35.5	17.1	18.4	120,818	64.5	4,970	2.6	34,750	18.1
Part owners	78,281	22,988	14,989	7,999	29.9	19.5	10.4	53,841	70.1	1,452	1.9	6,624	8.5
Managers	4,222	832	223	609	22.2	6.0	16.3	2,908	77.8	482	11.4	410	9.7
All tenants	47,822	16,751	10,477	6,274	35.8	22.4	13.4	30,089	64.2	982	2.1	4,845	10.1
Cash	12,571	4,098	2,073	2,025	33.3	16.8	16.5	8,211	66.7	262	2.1	1,629	13.0
Share-cash	5,107	1,838	1,333	505	36.4	26.4	10.0	3,205	63.6	64	1.3	401	7.9
Crop-share	20,613	7,517	5,096	2,421	37.1	25.1	11.9	12,748	62.9	348	1.7	1,577	7.7
Livestock-share	4,080	1,331	970	361	33.0	24.1	9.0	2,697	67.0	52	1.3	327	8.0
Other	1,621	680	345	335	42.5	21.6	20.9	920	57.5	21	1.3	305	18.8
Unspecified	3,830	1,287	660	627	35.8	18.4	17.4	2,308	64.2	235	6.1	606	15.8
Other farms (part-time, residential, and abnormal), total	138,830	106,394	13,726	92,668	78.3	10.1	68.2	29,562	21.7	2,874	2.1	113,405	81.7
Owners	127,887	98,281	12,564	85,717	78.4	10.0	68.3	27,131	21.6	2,475	1.9	105,512	82.6
Full owners	120,062	92,028	11,396	80,632	78.2	9.7	68.5	25,643	21.8	2,391	2.0	99,021	82.5
Part owners	7,825	6,253	1,168	5,085	80.8	15.1	65.7	1,488	19.2	84	1.1	6,491	83.0
Managers	734	163	40	123	29.6	7.3	22.3	388	70.4	183	24.9	147	20.0
All tenants	10,209	7,950	1,122	6,828	79.6	11.2	68.3	2,043	20.4	216	2.1	7,746	75.9
Cash	4,623	3,807	385	3,422	83.7	8.5	75.2	741	16.3	75	1.6	3,583	77.5
Share-cash	377	311	65	246	82.5	17.2	65.3	66	17.5	.....	.....	290	76.9
Crop-share	1,449	1,133	247	886	79.3	17.3	62.0	295	20.7	21	1.4	1,020	70.4
Livestock-share	197	142	45	97	74.0	23.4	50.5	50	26.0	5	2.5	147	74.6
Other	1,421	1,021	145	876	72.9	10.3	62.5	380	27.1	20	1.4	1,196	84.2
Unspecified	2,142	1,536	235	1,301	75.0	11.5	63.6	511	25.0	95	4.4	1,510	70.5

[1] All farm operators April 1, 1950.
[2] See text.

Table 18.—FARM OPERATORS, BY AGE, BY DIVISIONS AND STATES: 1950, 1945, AND 1940

[All 1950 data are based on reports for only a sample of farms. See text]

Region, division, State, and year	All farm operators	Operators reporting age								Operators not reporting age	Percent distribution of operators reporting by age					
		Total	Under 25 years	25 to 34 years	35 to 44 years	45 to 54 years	55 to 64 years	65 years and over	Average age		Under 25 years	25 to 34 years	35 to 44 years	45 to 54 years	55 to 64 years	65 years and over
United States	1950	5,379,250	5,043,996	163,726	791,323	1,186,918	1,157,085	1,000,350	744,594	48.3	335,254	3.2	15.7	23.5	22.9	19.8	14.8
	1945	5,859,169	5,793,024	148,486	844,579	1,332,683	1,444,762	1,172,359	850,155	48.7	66,145	2.6	14.6	23.0	24.9	20.2	14.7
	1940	6,096,799	5,835,950	233,355	949,350	1,250,893	1,427,561	1,146,540	828,251	48.0	260,849	4.0	16.3	21.4	24.5	19.6	14.2
The North	1950	2,267,083	2,159,674	56,630	341,673	496,918	504,385	448,895	311,173	48.5	107,409	2.6	15.8	23.0	23.4	20.8	14.4
	1945	2,483,578	2,458,260	53,938	348,974	538,341	625,012	521,554	370,341	49.3	25,318	2.2	14.2	21.9	25.4	21.2	15.1
	1940	2,579,959	2,480,628	63,197	346,976	522,861	639,039	524,008	384,547	49.4	99,331	2.5	14.0	21.1	25.8	21.1	15.5
The South	1950	2,650,803	2,451,507	98,339	388,951	586,020	546,905	455,991	375,301	48.0	199,296	4.0	15.9	23.9	22.3	18.6	15.3
	1945	2,881,135	2,846,172	87,154	432,322	683,538	687,942	540,616	414,600	48.1	34,963	3.1	15.2	24.0	24.2	19.0	14.6
	1940	3,007,170	2,868,205	157,983	537,668	627,699	656,766	514,701	373,388	46.5	138,965	5.5	18.7	21.9	22.9	17.9	13.0
The West	1950	461,364	432,815	8,757	60,699	103,980	105,795	95,464	58,120	48.8	28,549	2.0	14.0	24.0	24.4	22.1	13.4
	1945	494,456	488,592	7,394	63,283	110,804	131,808	110,089	65,214	49.4	5,864	1.5	13.0	22.7	27.0	22.5	13.3
	1940	509,670	487,117	12,175	64,706	100,333	131,756	107,831	70,316	49.5	22,553	2.5	13.3	20.6	27.0	22.1	14.4
Geographic Divisions:																	
New England	1950	103,191	98,561	1,228	11,000	20,689	23,570	22,764	19,310	51.6	4,630	1.2	11.2	21.0	23.9	23.1	19.6
	1945	150,311	148,090	1,588	13,592	28,686	39,124	34,640	30,460	52.4	2,221	1.1	9.2	19.4	26.4	23.4	20.6
	1940	135,190	128,676	1,414	11,385	22,741	33,050	31,241	28,845	53.1	6,514	1.1	8.8	17.7	25.7	24.3	22.4
Middle Atlantic	1950	296,310	284,182	4,985	36,977	61,789	67,588	64,536	48,307	50.3	12,128	1.8	13.0	21.7	23.8	22.7	17.0
	1945	347,477	345,106	6,723	40,492	70,224	89,749	77,507	60,411	50.7	2,371	1.9	11.7	20.3	26.0	22.5	17.5
	1940	348,100	333,355	5,058	32,840	63,497	89,486	79,117	63,357	51.8	14,745	1.5	9.9	19.0	26.8	23.7	19.0
East North Central	1950	885,171	842,479	19,379	127,455	191,345	195,372	180,809	128,119	49.1	42,692	2.3	15.1	22.7	23.2	21.5	15.2
	1945	953,797	944,402	20,718	129,975	200,721	240,216	206,229	146,543	49.6	9,395	2.2	13.8	21.3	25.4	21.8	15.5
	1940	1,006,095	965,676	22,270	125,025	198,229	252,805	210,950	156,397	50.0	40,419	2.3	12.9	20.5	26.2	21.8	16.2
West North Central	1950	982,411	934,452	31,038	166,241	223,095	217,855	180,786	115,437	47.2	47,959	3.3	17.8	23.9	23.3	19.3	12.4
	1945	1,031,993	1,020,662	24,909	164,915	238,710	255,923	203,278	132,927	48.1	11,331	2.4	16.2	23.4	25.1	19.9	13.0
	1940	1,090,574	1,052,921	34,455	177,726	238,394	263,698	202,700	135,948	47.7	37,653	3.3	16.9	22.6	25.0	19.3	12.9
South Atlantic	1950	958,403	881,990	30,550	139,565	210,567	196,311	164,417	140,580	48.3	76,413	3.5	15.8	23.9	22.3	18.6	15.9
	1945	1,043,475	1,032,244	33,769	157,639	240,867	247,514	196,821	155,634	48.2	11,231	3.3	15.3	23.3	24.0	19.1	15.1
	1940	1,019,451	967,108	44,734	164,623	205,976	228,138	184,338	139,299	47.6	52,343	4.6	17.0	21.3	23.6	19.1	14.4
East South Central	1950	912,408	844,700	41,420	139,882	200,597	182,792	149,953	130,056	47.5	67,708	4.9	16.6	23.7	21.6	17.8	15.4
	1945	959,829	945,724	32,446	148,212	226,809	222,446	175,485	140,326	47.9	14,105	3.4	15.7	24.0	23.5	18.6	14.8
	1940	1,023,349	976,481	64,625	194,079	211,630	213,253	166,401	126,493	45.9	46,868	6.6	19.9	21.7	21.8	17.0	13.0
West South Central	1950	779,992	724,817	26,369	109,504	174,856	167,802	141,621	104,665	48.1	55,175	3.6	15.1	24.1	23.2	19.5	14.4
	1945	877,831	868,204	20,939	126,471	215,862	217,982	168,310	118,640	48.3	9,627	2.4	14.6	24.9	25.1	19.4	13.7
	1940	964,370	924,616	48,624	178,966	210,093	215,375	163,962	107,596	46.1	39,754	5.3	19.4	22.7	23.3	17.7	11.6
Mountain	1950	194,766	183,028	5,089	30,078	46,471	42,037	37,512	21,841	47.5	11,738	2.8	16.4	25.4	23.0	20.5	11.9
	1945	212,527	210,465	4,274	32,359	50,185	54,092	45,048	24,507	48.1	2,062	2.0	15.4	23.8	25.7	21.4	11.6
	1940	233,497	223,654	7,605	36,839	48,887	59,293	44,768	26,262	47.6	9,843	3.4	16.5	21.9	26.5	20.0	11.7
Pacific	1950	266,598	249,787	3,668	30,621	57,509	63,758	57,952	36,279	49.8	16,811	1.5	12.3	23.0	25.5	23.2	14.5
	1945	281,929	278,127	3,120	30,924	60,619	77,716	65,041	40,707	50.3	3,802	1.1	11.1	21.8	27.9	23.4	14.6
	1940	276,173	263,463	4,570	27,867	51,446	72,463	63,063	44,054	51.1	12,710	1.7	10.6	19.5	27.5	23.9	16.7
New England:																	
Maine	1950	30,368	29,254	365	3,535	6,105	6,930	6,537	5,782	51.4	1,114	1.2	12.1	20.9	23.7	22.3	19.8
	1945	42,184	41,534	442	4,247	8,231	10,092	9,132	9,390	52.5	650	1.1	10.2	19.8	24.3	22.0	22.6
	1940	38,980	37,096	474	3,651	6,772	8,803	8,727	8,669	53.0	1,884	1.3	9.8	18.3	23.7	23.5	23.4
New Hampshire	1950	13,382	12,788	155	1,331	2,500	3,162	2,940	2,700	52.4	594	1.2	10.4	19.5	24.7	23.0	21.1
	1945	18,786	18,524	176	1,460	3,554	4,806	4,240	4,288	53.2	262	1.0	7.9	19.2	25.9	22.9	23.1
	1940	16,554	15,587	133	1,296	2,707	3,778	3,885	3,788	53.8	967	0.9	8.3	17.4	24.2	24.9	24.3
Vermont	1950	19,043	18,200	296	2,363	4,352	4,419	3,885	2,885	49.8	843	1.6	13.0	23.9	24.3	21.3	15.9
	1945	26,490	25,852	414	2,901	5,317	6,706	5,692	4,822	51.0	638	1.6	11.2	20.6	25.9	22.0	18.7
	1940	23,582	22,467	288	2,399	4,391	5,585	4,148	4,656	52.0	1,115	1.3	10.7	19.5	24.9	22.9	20.7
Massachusetts	1950	22,205	21,043	225	2,099	4,472	5,044	4,924	4,279	52.1	1,162	1.1	10.0	21.3	24.0	23.4	20.3
	1945	37,007	36,452	310	2,730	6,716	10,481	9,236	6,979	52.7	555	0.9	7.5	18.4	28.8	25.3	19.1
	1940	31,897	30,423	330	2,369	5,005	8,229	7,700	6,790	53.6	1,474	1.1	7.8	16.5	27.0	25.3	22.3
Rhode Island	1950	2,606	2,443	45	237	418	561	646	536	53.0	163	1.8	9.7	17.1	23.0	26.4	21.9
	1945	3,603	3,600	33	312	704	922	882	747	52.6	3	0.9	8.7	19.6	25.6	24.5	20.7
	1940	3,014	2,852	21	227	497	761	713	633	53.4	162	0.7	8.0	17.4	26.7	25.0	22.2
Connecticut	1950	15,587	14,833	142	1,435	2,842	3,454	3,832	3,128	52.6	754	1.0	9.7	19.2	23.3	25.8	21.1
	1945	22,241	22,128	213	1,942	4,164	6,117	5,458	4,234	52.3	113	1.0	8.8	18.8	27.6	24.7	19.1
	1940	21,163	20,251	168	1,443	3,369	5,894	5,068	4,309	53.4	912	0.8	7.1	16.6	29.1	25.0	21.3
Middle Atlantic:																	
New York	1950	124,780	119,517	1,923	14,972	25,956	28,989	27,299	20,378	50.4	5,263	1.6	12.5	21.7	24.3	22.8	17.1
	1945	149,490	148,245	2,867	16,973	29,836	38,296	33,737	26,536	50.9	1,245	1.9	11.4	20.1	25.8	22.8	17.9
	1940	153,238	146,180	2,124	13,977	27,349	39,243	34,909	28,578	52.1	7,058	1.5	9.6	18.7	26.8	23.9	19.5
New Jersey	1950	24,779	23,691	284	2,338	4,504	5,962	6,591	4,012	51.8	1,088	1.2	9.9	19.0	25.2	27.8	16.9
	1945	26,226	26,019	460	2,606	5,246	7,557	6,193	3,957	50.6	207	1.8	10.0	20.2	29.0	23.8	15.2
	1940	25,835	24,563	305	2,030	4,563	7,361	6,095	4,209	51.9	1,272	1.2	8.3	18.6	30.0	24.8	17.1
Pennsylvania	1950	146,751	140,974	2,778	19,667	31,329	32,637	30,646	23,917	49.9	5,777	2.0	14.0	22.2	23.2	21.7	17.0
	1945	171,761	170,842	3,396	20,913	35,142	43,896	37,577	29,918	50.5	919	2.0	12.2	20.6	25.7	22.0	17.5
	1940	169,027	162,612	2,629	16,833	31,585	42,882	38,113	30,570	51.6	6,415	1.6	10.4	19.4	26.4	23.4	18.8

See footnote at end of table.

Table 18.—FARM OPERATORS, BY AGE, BY DIVISIONS AND STATES: 1950, 1945, AND 1940—Continued

[All 1950 data are based on reports for only a sample of farms. See text.]

Region, division, State, and year	All farm operators	Operators reporting age								Operators not reporting age	Percent distribution of operators reporting by age					
		Total	Under 25 years	25 to 34 years	35 to 44 years	45 to 54 years	55 to 64 years	65 years and over	Average age		Under 25 years	25 to 34 years	35 to 44 years	45 to 54 years	55 to 64 years	65 years and over
East North Central:																
Ohio.....1950..	199,220	190,046	4,082	26,995	40,859	44,583	41,385	32,142	49.9	9,174	2.1	14.2	21.5	23.5	21.8	16.9
1945..	220,575	218,410	4,352	27,262	44,340	55,278	48,439	38,739	50.6	2,165	2.0	12.5	20.3	25.3	22.2	17.7
1940..	233,783	222,528	5,234	26,572	43,485	56,419	50,231	40,587	50.8	11,255	2.4	11.9	19.5	25.3	22.6	18.2
Indiana.....1950..	166,638	157,473	3,760	23,321	34,067	35,766	34,473	26,086	49.6	9,165	2.4	14.8	21.6	22.7	21.9	16.6
1945..	175,970	174,393	3,784	22,521	35,836	43,694	38,696	29,862	50.3	1,577	2.2	12.9	20.5	25.1	22.2	17.1
1940..	184,549	178,661	4,825	22,787	35,982	45,133	38,536	31,398	50.2	5,888	2.7	12.8	20.1	25.3	21.6	17.6
Illinois.....1950..	195,212	186,070	5,088	30,452	42,500	43,337	38,775	25,918	48.3	9,142	2.7	16.4	22.8	23.3	20.8	13.9
1945..	204,239	201,884	3,928	28,105	43,991	52,091	44,152	29,617	49.4	2,355	1.9	13.9	21.8	25.8	21.9	14.7
1940..	213,439	204,667	4,983	29,579	44,246	53,807	42,597	29,455	49.0	8,772	2.4	14.4	21.6	26.3	20.8	14.4
Michigan.....1950..	155,519	147,813	2,620	19,677	33,679	34,309	33,620	23,908	49.9	7,706	1.8	13.3	22.8	23.2	22.7	16.2
1945..	175,268	173,683	3,855	22,941	36,555	44,238	38,844	27,250	49.8	1,585	2.2	13.2	21.0	25.5	22.4	15.7
1940..	187,589	179,276	3,749	21,317	34,644	47,977	41,135	30,454	50.7	8,313	2.1	11.9	19.3	26.8	22.9	17.0
Wisconsin.....1950..	168,582	161,077	3,829	27,010	40,240	37,377	32,556	20,065	47.7	7,505	2.4	16.8	25.0	23.2	20.2	12.5
1945..	177,745	176,032	4,799	29,146	39,999	44,915	36,098	21,075	47.8	1,713	2.7	16.6	22.7	25.5	20.5	12.0
1940..	186,735	180,544	3,479	24,770	39,872	49,469	38,451	24,503	49.1	6,191	1.9	13.7	22.1	27.4	21.3	13.6
West North Central:																
Minnesota.....1950..	179,119	170,913	4,691	30,536	42,593	42,260	32,873	17,960	46.9	8,206	2.7	17.9	24.9	24.7	19.2	10.5
1945..	188,952	186,018	4,220	31,327	45,510	48,459	35,779	20,723	47.4	2,934	2.3	16.8	24.5	26.0	19.2	11.1
1940..	197,351	190,691	4,863	31,243	45,793	50,167	35,978	22,647	47.6	6,660	2.6	16.4	24.0	26.3	18.9	11.9
Iowa.....1950..	203,155	194,795	7,194	39,191	47,893	45,002	35,029	20,486	46.0	8,360	3.7	20.1	24.6	23.1	18.0	10.5
1945..	208,934	207,137	4,965	36,799	49,530	53,177	39,248	23,418	47.2	1,797	2.4	17.8	23.9	25.7	18.9	11.3
1940..	213,318	206,108	6,520	36,140	49,049	52,669	38,155	23,575	47.0	7,210	3.2	17.5	23.8	25.5	18.5	11.4
Missouri.....1950..	229,958	215,917	5,553	29,798	47,014	49,827	46,536	37,189	49.8	14,041	2.6	13.8	21.8	23.1	21.6	17.2
1945..	242,934	240,139	3,935	30,529	51,723	58,381	51,666	43,905	50.5	2,795	1.6	12.7	21.5	24.3	21.5	18.3
1940..	256,100	246,718	7,368	36,692	50,433	58,610	50,261	43,354	49.6	9,382	3.0	14.9	20.4	23.8	20.4	17.6
North Dakota.....1950..	65,302	62,500	2,379	13,614	17,439	13,957	9,897	5,214	44.6	2,802	3.8	21.8	27.9	22.3	15.8	8.3
1945..	69,520	68,698	2,746	14,518	17,522	15,613	12,172	6,127	45.3	822	4.0	21.1	25.5	22.7	17.7	8.9
1940..	73,962	71,841	2,974	14,171	16,454	17,096	13,908	7,238	46.1	2,121	4.1	19.7	22.9	23.8	19.4	10.1
South Dakota.....1950..	66,331	63,497	2,567	13,161	15,337	14,751	11,657	6,024	45.6	2,834	4.0	20.7	24.2	23.2	18.4	9.5
1945..	68,705	68,124	2,541	12,295	16,226	17,273	13,415	6,374	46.5	581	3.7	18.0	23.8	25.3	19.7	9.4
1940..	72,454	69,947	2,684	12,715	16,865	18,441	12,957	6,285	46.1	2,507	3.8	18.2	24.1	26.4	18.5	9.0
Nebraska.....1950..	107,174	101,713	4,511	19,660	24,643	23,742	19,162	9,995	45.9	5,461	4.4	19.3	24.2	23.3	18.8	9.8
1945..	111,756	111,078	3,335	19,199	27,261	28,461	21,396	11,426	46.9	678	3.0	17.3	24.5	25.6	19.3	10.3
1940..	121,062	117,667	4,615	22,178	28,033	30,031	21,037	11,773	46.2	3,395	3.9	18.8	23.8	25.5	17.9	10.0
Kansas.....1950..	131,372	125,117	4,143	20,281	28,176	28,316	25,632	18,569	48.4	6,255	3.3	16.2	22.5	22.6	20.5	14.8
1945..	141,192	139,468	3,167	20,248	30,938	34,559	29,602	20,954	49.1	1,724	2.3	14.5	22.2	24.8	21.2	15.0
1940..	156,327	149,949	5,431	24,587	31,767	36,684	30,404	21,076	48.2	6,378	3.6	16.4	21.2	24.5	20.3	14.1
South Atlantic:																
Delaware.....1950..	7,452	6,981	147	909	1,392	1,725	1,534	1,274	50.4	471	2.1	13.0	19.9	24.7	22.0	18.2
1945..	9,296	9,242	184	1,177	1,884	2,417	1,969	1,611	50.3	54	2.0	12.7	20.4	26.2	21.3	17.4
1940..	8,994	8,356	181	1,007	1,679	2,168	1,844	1,477	50.5	638	2.2	12.1	20.1	25.9	22.1	17.7
Maryland.....1950..	36,162	34,310	459	4,128	7,715	8,782	7,601	5,625	50.3	1,852	1.3	12.0	22.5	25.6	22.2	16.4
1945..	41,275	41,003	917	4,831	8,796	10,661	8,797	7,001	50.2	272	2.2	11.8	21.5	26.0	21.5	17.1
1940..	42,110	39,676	780	4,625	7,934	10,364	8,693	7,280	50.9	2,434	2.0	11.7	20.0	26.1	21.9	18.3
District of Columbia.....1950..	(*)	(*)	(*)	(*)	(*)	(*)	(*)	(*)	(*)	(*)	(*)	(*)	(*)	(*)	(*)	(*)
1945..	40	38	.....	.....	8	9	11	10	55.7	2	.....	.....	21.1	23.7	28.9	26.3
1940..	65	56	1	4	8	20	11	12	53.6	9	1.8	7.1	14.3	35.7	19.6	21.4
Virginia.....1950..	150,823	140,351	2,784	16,386	30,112	32,707	29,576	28,786	51.2	10,472	2.0	11.7	21.5	23.3	21.1	20.5
1945..	173,051	172,287	3,566	20,429	35,871	42,282	36,625	33,514	50.9	764	2.1	11.9	20.8	24.5	21.3	19.5
1940..	174,885	167,704	5,839	22,480	32,896	40,145	35,615	30,729	50.0	7,181	3.5	13.4	19.6	23.9	21.2	18.3
West Virginia.....1950..	81,418	77,354	1,125	8,568	16,774	17,442	16,148	17,297	51.9	4,064	1.5	11.1	21.7	22.5	20.9	22.4
1945..	97,600	97,021	1,120	10,257	20,607	22,844	21,053	21,140	52.0	579	1.2	10.6	21.2	23.5	21.7	21.8
1940..	99,282	96,455	1,951	12,956	19,353	22,129	20,719	19,347	50.9	2,827	2.0	13.4	20.1	22.9	21.5	20.1
North Carolina.....1950..	288,473	262,493	11,551	47,975	65,450	56,311	45,311	35,895	46.8	25,980	4.4	18.3	24.9	21.5	17.3	13.7
1945..	287,412	284,263	10,930	52,297	69,801	65,733	50,125	35,377	46.6	3,149	3.8	18.4	24.5	23.1	17.6	12.4
1940..	278,276	262,608	14,346	51,587	58,111	60,318	47,000	31,246	46.1	15,668	5.5	19.6	22.1	23.0	17.9	11.9
South Carolina.....1950..	139,195	127,415	5,758	23,802	31,536	27,599	21,804	16,916	46.5	11,780	4.5	18.7	24.8	21.7	17.1	13.3
1945..	147,745	146,088	6,708	24,039	35,178	35,827	26,467	17,869	46.6	1,657	4.6	16.5	24.1	24.5	18.1	12.2
1940..	137,558	130,238	7,831	23,596	28,671	31,530	23,342	15,268	46.1	7,320	6.0	18.1	22.0	24.2	17.9	11.7
Georgia.....1950..	198,037	180,522	7,504	31,103	46,124	39,300	31,256	25,235	47.1	17,515	4.2	17.2	25.6	21.8	17.3	14.0
1945..	225,897	222,227	9,380	37,633	55,103	52,059	39,166	28,886	46.8	3,670	4.2	16.9	24.8	23.4	17.6	13.0
1940..	216,033	205,271	12,026	40,428	45,565	47,527	35,468	24,257	45.8	10,762	5.9	19.7	22.2	23.2	17.3	11.8
Florida.....1950..	56,843	52,564	1,222	6,694	11,464	12,445	11,187	9,552	50.3	4,279	2.3	12.7	21.8	23.7	21.3	18.2
1945..	61,159	60,075	964	6,976	13,619	15,682	12,608	10,226	50.2	1,084	1.6	11.6	22.7	26.1	21.0	17.0
1940..	62,248	56,744	1,779	7,940	11,759	13,937	11,646	9,683	49.5	5,504	3.1	14.0	20.7	24.6	20.5	17.1

See footnote at end of table.

Table 18.—FARM OPERATORS, BY AGE, BY DIVISIONS AND STATES 1950, 1945, AND 1940—Continued

[All 1950 data are based on reports for only a sample of farms. See text]

Region, division, State and year	All farm operators	Operators reporting age								Operators not reporting age	Percent distribution of operators reporting by age					
		Total	Under 25 years	25 to 34 years	35 to 44 years	45 to 54 years	55 to 64 years	65 years and over	Average age		Under 25 years	25 to 34 years	35 to 44 years	45 to 54 years	55 to 64 years	65 years and over
East South Central:																
Kentucky.....1950..	218,237	201,457	7,390	30,875	45,179	43,593	39,245	35,175	49.0	16,780	3.7	15.3	22.4	21.6	19.5	17.5
1945..	238,501	236,627	6,509	34,227	52,891	56,078	45,999	40,923	49.3	1,874	2.8	14.5	22.4	23.7	19.4	17.3
1940..	252,894	244,278	12,734	42,576	50,974	54,273	44,690	39,031	47.8	8,616	5.2	17.4	20.9	22.2	18.3	16.0
Tennessee.....1950..	231,524	213,574	8,485	34,383	50,250	46,581	39,899	33,976	48.2	17,950	4.0	16.1	23.5	21.8	18.7	15.9
1945..	234,431	232,325	7,274	34,896	54,159	54,483	44,718	36,795	48.6	2,106	3.1	15.0	23.3	23.4	19.2	15.8
1940..	247,617	237,463	13,461	43,439	49,976	53,121	43,413	34,053	47.0	10,154	5.7	18.3	21.0	22.4	18.3	14.3
Alabama.....1950..	211,361	195,941	9,409	33,778	48,683	42,752	33,268	28,051	47.0	15,420	4.8	17.2	24.8	21.8	17.0	14.3
1945..	223,369	219,751	7,043	35,299	54,968	52,144	40,583	29,714	47.5	3,618	3.2	16.1	25.0	23.7	18.5	13.5
1940..	231,746	220,932	13,804	45,667	48,486	50,578	37,822	24,575	45.4	10,814	6.2	20.7	21.9	22.9	17.1	11.1
Mississippi.....1950..	251,286	233,728	16,136	40,846	56,485	49,866	37,541	32,854	46.2	17,558	6.9	17.5	24.2	21.3	16.1	14.1
1945..	263,528	257,021	11,620	43,780	64,791	59,741	44,185	32,894	46.5	6,507	4.5	17.0	25.2	23.2	17.2	12.8
1940..	291,092	273,808	24,626	62,397	62,194	55,281	40,476	28,834	43.6	17,284	9.0	22.8	22.7	20.2	14.8	10.5
West South Central:																
Arkansas.....1950..	182,386	169,235	7,633	28,644	41,155	37,183	31,243	23,377	47.2	13,151	4.5	16.9	24.3	22.0	18.5	13.8
1945..	198,769	196,083	5,835	29,847	48,854	48,291	37,182	26,074	47.7	2,686	3.0	15.2	24.9	24.6	19.0	13.3
1940..	216,674	207,540	12,725	42,362	45,776	47,472	35,506	23,699	45.5	9,134	6.1	20.4	22.1	22.9	17.1	11.4
Louisiana.....1950..	124,022	114,691	6,006	18,772	28,959	25,959	19,718	15,277	46.8	9,331	5.2	16.4	25.2	22.6	17.2	13.3
1945..	129,295	128,003	4,523	21,179	33,406	30,953	22,836	15,106	46.7	1,292	3.5	16.5	26.1	24.2	17.8	11.8
1940..	150,007	143,639	10,773	31,331	33,115	31,595	22,877	13,948	44.2	6,368	7.5	21.8	23.1	22.0	15.9	9.7
Oklahoma.....1950..	142,168	132,379	4,613	21,643	32,681	30,560	25,184	17,698	47.6	9,789	3.5	16.3	24.7	23.1	19.0	13.4
1945..	164,790	162,970	4,080	25,450	40,642	39,513	31,083	22,202	48.0	1,820	2.5	15.6	24.9	24.2	19.1	13.6
1940..	179,687	173,176	7,997	33,787	39,469	39,848	31,612	20,463	46.3	6,511	4.6	19.5	22.8	23.0	18.3	11.8
Texas.....1950..	331,416	308,512	8,117	40,445	72,061	74,100	65,476	48,313	49.4	22,904	2.6	13.1	23.4	24.0	21.2	15.7
1945..	384,977	381,148	6,501	49,995	92,960	99,225	77,209	55,258	49.1	3,829	1.7	13.1	24.4	26.0	20.3	14.5
1940..	418,002	400,261	17,129	71,486	91,733	96,460	73,967	49,486	46.9	17,741	4.3	17.9	22.9	24.1	18.5	12.4
Mountain:																
Montana.....1950..	35,074	33,594	945	5,493	7,823	7,039	7,672	4,622	48.3	1,480	2.8	16.4	23.3	21.0	22.8	13.8
1945..	37,747	37,536	765	5,513	7,787	9,189	9,696	4,586	49.1	211	2.0	14.7	20.7	24.5	25.8	12.2
1940..	41,823	40,475	1,127	5,940	7,576	11,836	9,280	4,716	48.8	1,348	2.8	14.7	18.7	29.2	22.9	11.7
Idaho.....1950..	40,311	37,820	1,049	6,850	9,967	8,748	7,108	4,098	46.7	2,491	2.8	18.1	26.4	23.1	18.8	10.8
1945..	41,498	41,010	888	7,334	9,916	10,163	8,223	4,486	47.3	488	2.2	17.9	24.2	24.8	20.1	10.9
1940..	43,663	41,888	1,286	6,990	9,160	10,963	8,478	5,011	47.7	1,775	3.1	16.7	21.9	26.2	20.2	12.0
Wyoming..... 1950..	12,615	11,853	330	2,010	2,993	2,603	2,564	1,353	47.4	762	2.8	17.0	25.3	22.0	21.6	11.4
1945..	13,076	12,984	225	1,928	3,081	3,509	2,796	1,445	48.2	92	1.7	14.8	23.7	27.0	21.5	11.1
1940..	15,018	14,375	360	2,297	3,276	4,121	2,822	1,499	47.5	643	2.5	16.0	22.8	28.7	19.6	10.4
Colorado.....1950..	45,536	42,797	1,296	7,502	11,591	9,951	8,112	4,345	46.5	2,739	3.0	17.5	27.1	23.3	19.0	10.2
1945..	47,618	47,056	1,101	7,486	11,496	12,043	9,817	5,113	47.6	562	2.3	15.9	24.4	25.6	20.9	10.9
1940..	51,436	48,780	1,734	8,304	10,720	12,771	9,960	5,291	47.3	2,656	3.6	17.0	22.0	26.2	20.4	10.8
New Mexico.....1950..	23,503	21,854	621	3,143	5,214	5,022	4,850	3,004	48.6	1,649	2.8	14.4	23.9	23.0	22.2	13.7
1945..	29,695	29,481	575	3,962	7,211	7,827	6,045	3,861	48.7	214	2.0	13.4	24.5	26.5	20.5	13.1
1940..	34,105	32,730	1,239	5,601	7,526	8,227	5,829	4,308	47.3	1,375	3.8	17.1	23.0	25.1	17.8	13.2
Arizona.....1950..	10,412	9,641	228	1,224	2,264	2,419	2,048	1,458	49.3	771	2.4	12.7	23.5	25.1	21.3	15.1
1945..	13,142	12,848	133	1,471	3,144	3,645	2,758	1,697	49.4	294	1.0	11.4	24.5	28.4	21.5	13.2
1940..	18,468	17,627	905	3,111	4,085	4,232	3,068	2,226	46.6	841	5.1	17.6	23.2	24.0	17.4	12.6
Utah.....1950..	24,198	22,631	557	3,434	6,000	5,466	4,571	2,603	47.6	1,567	2.5	15.2	26.5	24.2	20.2	11.5
1945..	26,322	26,145	507	4,190	6,788	6,763	4,994	2,903	47.4	177	1.9	16.0	26.0	25.9	19.1	11.1
1940..	25,411	24,458	865	4,162	5,806	6,274	4,615	2,736	47.0	953	3.5	17.0	23.7	25.7	18.9	11.2
Nevada.....1950..	3,117	2,838	63	422	619	789	587	358	48.5	279	2.2	14.9	21.8	27.8	20.7	12.6
1945..	3,429	3,405	80	475	762	953	719	416	48.4	24	2.3	13.9	22.4	28.0	21.1	12.2
1940..	3,573	3,321	89	434	738	869	716	475	49.1	252	2.7	13.1	22.2	26.2	21.6	14.3
Pacific:																
Washington.....1950..	69,821	66,175	866	8,726	16,285	16,630	14,606	9,062	49.2	3,646	1.3	13.2	24.6	25.1	22.1	13.7
1945..	79,887	79,155	989	10,038	17,837	20,858	17,867	11,566	49.8	732	1.2	12.7	22.5	26.3	22.6	14.6
1940..	81,686	79,638	1,340	9,033	15,507	21,262	19,056	13,440	51.0	2,048	1.7	11.3	19.5	26.7	23.9	16.9
Oregon.....1950..	59,747	56,583	884	6,852	13,050	14,503	13,263	8,031	49.7	3,164	1.6	12.1	23.1	25.6	23.4	14.2
1945..	63,125	62,746	682	7,237	13,989	17,391	14,375	9,072	50.1	379	1.1	11.5	22.3	27.7	22.9	14.5
1940..	61,829	59,617	1,045	6,878	12,011	16,284	13,762	9,637	50.6	2,212	1.8	11.5	20.1	27.3	23.1	16.2
California.....1950..	137,030	127,029	1,918	15,043	28,174	32,625	30,083	19,186	50.1	10,001	1.5	11.8	22.2	25.7	23.7	15.1
1945..	138,917	136,226	1,449	13,649	28,793	39,467	32,799	20,069	50.7	2,691	1.1	10.0	21.1	29.0	24.1	14.7
1940..	132,658	124,208	2,185	11,956	23,928	34,917	30,245	20,977	51.3	8,450	1.8	9.6	19.3	28.1	24.4	16.9

*Not available.

Table 19.—FARM OPERATORS IN EACH TENURE (COLOR AND TENURE

(Data are based on reports for

	Region, division, State, and age group	All farm operators	Full owners	Part owners	Managers	Tenants			
						All	Cash	Share-cash	Crop-share
1	United States, total	5,379,250	3,091,473	840,924	23,163	1,423,690	217,196	197,329	409,977
2	Reporting age, total	5,043,996	2,905,312	796,474	18,816	1,323,394	204,237	189,825	379,191
3	Under 25 years	163,726	32,371	13,224	608	117,523	10,671	12,531	37,150
4	25 to 34	791,323	291,880	123,486	3,674	372,283	51,017	63,447	106,476
5	35 to 44	1,186,918	592,947	226,112	5,687	363,172	56,497	55,253	104,399
6	45 to 54	1,157,085	696,322	213,465	4,614	242,684	40,612	33,499	69,328
7	55 to 64	1,000,350	698,935	152,370	3,024	145,821	27,791	18,851	41,368
8	65 and over	744,594	593,857	67,617	1,209	81,911	17,649	6,244	20,470
9	Average age	48.3	52.1	46.8	44.6	40.9	43.3	39.6	40.4
10	Not reporting age	335,254	186,161	44,450	4,347	100,296	12,959	7,504	30,786
11	The North, total	2,267,083	1,361,489	421,870	8,291	475,433	77,040	161,028	95,240
12	Reporting age, total	2,159,674	1,293,844	404,361	6,926	454,543	73,634	155,440	90,310
13	Under 25 years	56,630	12,204	5,606	273	38,547	3,902	10,496	11,898
14	25 to 34	341,673	124,191	61,490	1,561	154,431	21,765	53,532	31,293
15	35 to 44	496,918	256,734	113,056	2,083	125,065	21,169	45,071	23,162
16	45 to 54	504,385	316,461	111,730	1,555	74,639	13,555	26,795	13,149
17	55 to 64	448,895	324,577	79,632	1,084	43,602	8,873	14,955	7,809
18	65 and over	311,173	259,697	32,847	370	18,259	4,370	4,591	2,999
19	Average age	48.5	52.3	46.9	43.6	39.2	41.6	39.3	37.7
20	Not reporting age	107,409	67,645	17,509	1,365	20,890	3,406	5,588	4,930
21	The South, total	2,650,803	1,417,713	332,948	9,916	890,226	122,962	30,817	292,675
22	Reporting age, total	2,451,537	1,318,466	310,555	8,209	814,277	114,449	29,188	267,911
23	Under 25 years	98,339	16,898	6,340	212	74,889	6,011	1,721	23,214
24	25 to 34	388,951	138,067	49,065	1,375	200,444	24,929	8,081	67,747
25	35 to 44	586,020	270,738	90,234	2,532	222,516	30,522	8,651	75,251
26	45 to 54	546,905	305,370	80,852	2,158	158,525	23,617	5,751	53,022
27	55 to 64	455,991	301,252	56,564	1,345	96,830	16,948	3,491	31,797
28	65 and over	375,301	286,141	27,500	587	61,073	12,422	1,493	16,880
29	Average age	48.0	52.2	46.5	45.4	41.8	44.6	41.5	41.5
30	Not reporting age	199,296	99,247	22,393	1,707	75,949	8,513	1,629	24,764
31	White, total	2,097,541	1,277,028	279,930	9,699	530,884	82,348	24,946	198,770
32	Reporting age, total	1,942,558	1,187,351	261,416	8,018	485,773	76,622	23,692	182,388
33	Under 25 years	67,343	15,138	5,779	212	46,214	4,421	1,456	17,639
34	25 to 34	303,310	127,895	44,166	1,359	129,890	18,197	7,221	50,851
35	35 to 44	465,708	248,728	77,992	2,489	136,499	21,408	7,231	52,028
36	45 to 54	436,696	276,667	67,476	2,101	90,452	15,628	4,370	33,934
37	55 to 64	371,719	270,689	45,621	1,293	54,116	10,538	2,506	19,643
38	65 and over	297,782	248,234	20,382	564	28,602	6,430	908	8,293
39	Average age	48.3	51.9	45.9	45.3	40.9	43.4	40.3	40.2
40	Not reporting age	154,983	89,677	18,514	1,681	45,111	5,726	1,254	16,382
41	Nonwhite, total	553,262	140,685	53,018	217	359,342	40,614	5,871	93,905
42	Reporting age, total	508,949	131,115	49,139	191	328,504	37,827	5,496	85,523
43	Under 25 years	30,996	1,760	561	.....	28,675	1,590	265	5,575
44	25 to 34	85,641	10,172	4,899	16	70,554	6,732	860	16,896
45	35 to 44	120,312	22,010	12,242	43	86,017	9,114	1,420	23,223
46	45 to 54	110,209	28,703	13,376	57	68,073	7,989	1,381	19,088
47	55 to 64	84,272	30,563	10,943	52	42,714	6,410	985	12,154
48	65 and over	77,519	37,907	7,118	23	32,471	5,992	585	8,587
49	Average age	46.9	54.8	49.9	50.3	43.2	47.1	46.3	44.3
50	Not reporting age	44,313	9,570	3,879	26	30,838	2,787	375	8,382
51	The West, total	461,364	312,271	86,106	4,956	58,031	17,194	5,484	22,062
52	Reporting age, total	432,815	293,002	81,558	3,681	54,574	16,154	5,197	20,970
53	Under 25 years	8,757	3,269	1,278	123	4,087	758	314	2,038
54	25 to 34	60,699	29,622	12,931	738	17,408	4,323	1,834	7,436
55	35 to 44	103,980	64,495	22,822	1,072	15,591	4,806	1,531	5,986
56	45 to 54	105,795	74,491	20,883	901	9,520	3,440	953	3,157
57	55 to 64	95,464	73,106	16,374	595	5,389	1,970	405	1,762
58	65 and over	58,120	48,019	7,270	252	2,579	857	160	591
59	Average age	48.8	51.0	46.9	44.6	40.0	42.1	39.2	38.1
60	Not reporting age	28,549	19,269	4,548	1,275	3,457	1,040	287	1,092
	GEOGRAPHIC DIVISIONS								
61	New England, total	103,191	86,920	11,645	827	3,799	1,743	72	81
62	Reporting age, total	98,561	83,196	11,089	654	3,622	1,667	67	80
63	Under 25 years	1,228	897	110	5	216	71	.....	5
64	25 to 34	11,000	8,400	1,500	163	937	450	37	20
65	35 to 44	20,689	16,824	2,661	142	1,062	512	20	30
66	45 to 54	23,570	19,894	2,817	166	693	297	5	20
67	55 to 64	22,764	19,778	2,453	140	393	192	.....	5
68	65 and over	19,310	17,403	1,548	38	321	145	5	.....
69	Average age	51.6	52.3	49.3	45.8	42.8	43.0	37.7	40.4
70	Not reporting age	4,630	3,724	556	173	177	76	5	1
71	Middle Atlantic, total	296,310	232,675	38,620	2,055	22,960	7,981	971	5,078
72	Reporting age, total	284,182	223,267	37,214	1,769	21,932	7,689	931	4,893
73	Under 25 years	4,985	2,631	646	78	1,630	405	85	485
74	25 to 34	36,977	24,455	5,413	399	6,720	2,172	306	1,786
75	35 to 44	61,789	46,036	9,402	514	5,837	2,241	260	1,125
76	45 to 54	67,588	53,814	9,537	426	3,811	1,403	175	757
77	55 to 64	64,536	53,505	8,185	251	2,595	1,025	80	515
78	65 and over	48,307	42,826	4,031	101	1,349	443	25	225
79	Average age	50.3	51.6	48.0	43.5	41.0	42.0	38.8	38.8
80	Not reporting age	12,128	9,408	1,406	286	1,028	292	40	185

[1]See text.

FOR THE SOUTHERN STATES), BY AGE, BY DIVISIONS AND STATES: 1950

only a sample of farms. See text]

Tenants—Continued				Percent distribution of operators reporting in each tenure, by age										
							Tenants							
Livestock-share	Croppers[1] (South only)	Other	Unspecified	Full owners	Part owners	Managers	All	Cash	Share-cash	Crop-share	Livestock-share	Croppers[1] (South only)	Other and unspecified	
115,686	338,775	47,945	96,782	xxxxxxxxxx	xxxxxxxxxx	xxxxxxxxxx	xxxxxxxxxx	xxxxxxxxxx	xxxxxxxxxx	xxxxxxxxxx	xxxxxxxxxx	xxxxxxxxxx	xxxxxxxxxx	1
110,799	308,338	45,094	85,910	100.0	100.0	100.0	100.0	100.0	100.0	100.0	100.0	100.0	100.0	2
10,325	37,386	3,045	6,415	1.1	1.7	3.2	8.9	5.2	6.6	9.8	9.3	12.1	7.2	3
42,435	78,046	10,044	20,818	10.0	15.5	19.5	28.1	25.0	33.4	28.1	38.3	25.3	23.6	4
30,632	83,037	10,978	22,376	20.4	28.4	30.2	27.4	27.7	29.1	27.5	27.6	26.9	25.5	5
16,268	58,446	8,029	16,502	24.0	26.8	24.5	18.3	19.9	17.6	18.3	14.7	19.0	18.7	6
8,492	32,285	6,064	10,970	24.1	19.2	16.1	11.0	13.6	9.9	10.9	7.7	10.5	13.0	7
2,647	19,138	6,934	8,829	20.4	8.5	6.4	6.2	8.6	3.3	5.4	2.4	6.2	12.0	8
37.6	40.4	45.3	43.3	xxxxxxxxxx	xxxxxxxxxx	xxxxxxxxxx	xxxxxxxxxx	xxxxxxxxxx	xxxxxxxxxx	xxxxxxxxxx	xxxxxxxxxx	xxxxxxxxxx	xxxxxxxxxx	9
4,887	30,437	2,851	10,872	xxxxxxxxxx	xxxxxxxxxx	xxxxxxxxxx	xxxxxxxxxx	xxxxxxxxxx	xxxxxxxxxx	xxxxxxxxxx	xxxxxxxxxx	xxxxxxxxxx	xxxxxxxxxx	10
95,310	[1]	14,466	32,349	xxxxxxxxxx	xxxxxxxxxx	xxxxxxxxxx	xxxxxxxxxx	xxxxxxxxxx	xxxxxxxxxx	xxxxxxxxxx	xxxxxxxxxx	xxxxxxxxxx	xxxxxxxxxx	11
91,742	[1]	13,753	29,664	100.0	100.0	100.0	100.0	100.0	100.0	100.0	100.0	100.0	100.0	12
8,773	[1]	1,137	2,341	0.9	1.4	3.9	8.5	5.3	6.8	13.2	9.6	[1]	8.0	13
36,550	[1]	3,438	7,853	9.6	15.2	22.5	34.0	29.6	34.4	34.7	39.8	[1]	26.0	14
24,946	[1]	3,327	7,390	19.8	28.0	30.1	27.5	28.7	29.0	25.6	27.2	[1]	24.7	15
13,038	[1]	2,408	5,694	24.5	27.6	22.5	16.4	18.4	17.2	14.6	14.2	[1]	18.7	16
6,581	[1]	1,677	3,707	25.1	19.7	15.7	9.6	12.1	9.6	8.6	7.2	[1]	12.4	17
1,854	[1]	1,766	2,679	20.1	8.1	5.3	4.0	5.9	3.0	3.3	2.0	[1]	10.2	18
37.1	[1]	43.7	42.6	xxxxxxxxxx	xxxxxxxxxx	xxxxxxxxxx	xxxxxxxxxx	xxxxxxxxxx	xxxxxxxxxx	xxxxxxxxxx	xxxxxxxxxx	xxxxxxxxxx	xxxxxxxxxx	19
3,568	[1]	713	2,685	xxxxxxxxxx	xxxxxxxxxx	xxxxxxxxxx	xxxxxxxxxx	xxxxxxxxxx	xxxxxxxxxx	xxxxxxxxxx	xxxxxxxxxx	xxxxxxxxxx	xxxxxxxxxx	20
16,099	338,775	30,437	58,461	xxxxxxxxxx	xxxxxxxxxx	xxxxxxxxxx	xxxxxxxxxx	xxxxxxxxxx	xxxxxxxxxx	xxxxxxxxxx	xxxxxxxxxx	xxxxxxxxxx	xxxxxxxxxx	21
14,991	308,338	28,512	50,888	100.0	100.0	100.0	100.0	100.0	100.0	100.0	100.0	100.0	100.0	22
1,124	37,386	1,699	3,734	1.3	2.0	2.6	9.2	5.3	5.9	8.7	7.5	12.1	6.8	23
4,240	78,046	5,841	11,560	10.5	15.8	16.7	24.6	21.8	27.7	25.3	28.3	25.3	21.9	24
4,487	83,037	6,977	13,591	20.5	29.1	30.8	27.3	26.7	29.6	28.1	29.9	26.9	25.9	25
2,708	58,446	5,147	9,834	23.2	26.0	26.3	19.5	20.6	19.7	19.8	18.1	19.0	18.9	26
1,707	32,285	4,087	6,515	22.8	18.2	16.4	11.9	14.8	12.0	11.9	11.4	10.5	13.4	27
725	19,138	4,761	5,654	21.7	8.9	7.2	7.5	10.9	5.1	6.3	4.8	6.2	13.1	28
40.8	40.4	46.2	43.8	xxxxxxxxxx	xxxxxxxxxx	xxxxxxxxxx	xxxxxxxxxx	xxxxxxxxxx	xxxxxxxxxx	xxxxxxxxxx	xxxxxxxxxx	xxxxxxxxxx	xxxxxxxxxx	29
1,108	30,437	1,925	7,573	xxxxxxxxxx	xxxxxxxxxx	xxxxxxxxxx	xxxxxxxxxx	xxxxxxxxxx	xxxxxxxxxx	xxxxxxxxxx	xxxxxxxxxx	xxxxxxxxxx	xxxxxxxxxx	30
14,387	144,800	19,262	46,371	xxxxxxxxxx	xxxxxxxxxx	xxxxxxxxxx	xxxxxxxxxx	xxxxxxxxxx	xxxxxxxxxx	xxxxxxxxxx	xxxxxxxxxx	xxxxxxxxxx	xxxxxxxxxx	31
13,464	131,125	18,123	40,359	100.0	100.0	100.0	100.0	100.0	100.0	100.0	100.0	100.0	100.0	32
1,044	17,446	1,214	2,994	1.3	2.2	2.6	9.5	5.8	6.1	9.7	7.8	13.3	7.2	33
3,895	36,075	4,146	9,505	10.8	16.9	16.9	26.7	23.7	30.5	27.9	28.9	27.5	23.3	34
4,067	36,389	4,391	10,985	20.9	29.8	31.0	28.1	27.9	30.5	28.5	30.2	27.8	26.3	35
2,422	23,344	3,051	7,703	23.3	25.8	26.2	18.6	20.4	18.4	18.6	18.0	17.8	18.4	36
1,486	12,384	2,466	5,093	22.8	17.5	16.1	11.1	13.8	10.6	10.8	11.0	9.4	12.9	37
550	5,487	2,855	4,079	20.9	7.8	7.0	5.9	8.4	3.8	4.5	4.1	4.2	11.9	38
40.3	39.1	45.5	43.3	xxxxxxxxxx	xxxxxxxxxx	xxxxxxxxxx	xxxxxxxxxx	xxxxxxxxxx	xxxxxxxxxx	xxxxxxxxxx	xxxxxxxxxx	xxxxxxxxxx	xxxxxxxxxx	39
923	13,675	1,139	6,012	xxxxxxxxxx	xxxxxxxxxx	xxxxxxxxxx	xxxxxxxxxx	xxxxxxxxxx	xxxxxxxxxx	xxxxxxxxxx	xxxxxxxxxx	xxxxxxxxxx	xxxxxxxxxx	40
1,712	193,975	11,175	12,090	xxxxxxxxxx	xxxxxxxxxx	xxxxxxxxxx	xxxxxxxxxx	xxxxxxxxxx	xxxxxxxxxx	xxxxxxxxxx	xxxxxxxxxx	xxxxxxxxxx	xxxxxxxxxx	41
1,527	177,213	10,389	10,529	100.0	100.0	100.0	100.0	100.0	100.0	100.0	100.0	100.0	100.0	42
80	19,940	485	740	1.3	1.1	.....	8.7	4.2	4.8	6.5	5.2	11.3	5.9	43
345	41,971	1,695	2,055	7.8	10.0	8.4	21.5	17.8	15.6	19.8	22.6	23.7	17.9	44
420	46,648	2,586	2,606	16.8	24.9	22.5	26.2	24.1	25.8	27.2	27.5	26.3	24.8	45
286	35,102	2,096	2,131	21.9	27.2	29.8	20.7	21.1	25.1	22.3	18.7	19.8	20.2	46
221	19,901	1,621	1,422	23.3	22.3	27.2	13.0	16.9	17.9	14.2	14.5	11.2	14.5	47
175	13,651	1,906	1,575	28.9	14.5	12.0	9.9	15.8	10.6	10.0	11.5	7.7	16.6	48
44.4	41.4	47.6	45.5	xxxxxxxxxx	xxxxxxxxxx	xxxxxxxxxx	xxxxxxxxxx	xxxxxxxxxx	xxxxxxxxxx	xxxxxxxxxx	xxxxxxxxxx	xxxxxxxxxx	xxxxxxxxxx	49
185	16,762	786	1,561	xxxxxxxxxx	xxxxxxxxxx	xxxxxxxxxx	xxxxxxxxxx	xxxxxxxxxx	xxxxxxxxxx	xxxxxxxxxx	xxxxxxxxxx	xxxxxxxxxx	xxxxxxxxxx	50
4,277	[1]	3,042	5,972	xxxxxxxxxx	xxxxxxxxxx	xxxxxxxxxx	xxxxxxxxxx	xxxxxxxxxx	xxxxxxxxxx	xxxxxxxxxx	xxxxxxxxxx	xxxxxxxxxx	xxxxxxxxxx	51
4,066	[1]	2,829	5,358	100.0	100.0	100.0	100.0	100.0	100.0	100.0	100.0	100.0	100.0	52
428	[1]	209	340	1.1	1.6	3.3	7.5	4.7	6.0	9.7	10.5	[1]	6.7	53
1,645	[1]	765	1,405	10.1	15.9	20.0	31.9	26.8	35.3	35.5	40.5	[1]	26.5	54
1,199	[1]	674	1,395	22.0	28.0	29.1	28.6	29.8	29.5	28.5	29.5	[1]	25.3	55
522	[1]	474	974	25.4	25.6	24.5	17.4	21.3	18.3	15.1	12.8	[1]	17.7	56
204	[1]	300	748	25.0	20.1	16.2	9.9	12.2	7.8	8.4	5.0	[1]	12.8	57
68	[1]	407	496	16.4	8.9	6.8	4.7	5.3	3.1	2.8	1.7	[1]	11.0	58
36.2	[1]	43.7	43.2	xxxxxxxxxx	xxxxxxxxxx	xxxxxxxxxx	xxxxxxxxxx	xxxxxxxxxx	xxxxxxxxxx	xxxxxxxxxx	xxxxxxxxxx	xxxxxxxxxx	xxxxxxxxxx	59
211	[1]	213	614	xxxxxxxxxx	xxxxxxxxxx	xxxxxxxxxx	xxxxxxxxxx	xxxxxxxxxx	xxxxxxxxxx	xxxxxxxxxx	xxxxxxxxxx	xxxxxxxxxx	xxxxxxxxxx	60
27.5	[1]	821	807	xxxxxxxxxx	xxxxxxxxxx	xxxxxxxxxx	xxxxxxxxxx	xxxxxxxxxx	xxxxxxxxxx	xxxxxxxxxx	xxxxxxxxxx	xxxxxxxxxx	xxxxxxxxxx	61
250	[1]	796	762	100.0	100.0	100.0	100.0	100.0	100.0	100.0	100.0	100.0	100.0	62
5	[1]	90	45	1.1	1.0	0.8	6.0	4.3	.....	6.3	2.0	[1]	8.7	63
65	[1]	210	155	10.1	13.5	24.9	25.9	27.0	55.2	25.0	26.0	[1]	23.4	64
95	[1]	195	210	20.2	24.0	21.7	29.3	30.7	29.9	37.5	38.0	[1]	26.0	65
50	[1]	161	160	23.9	25.4	25.4	19.1	17.8	7.5	25.0	20.0	[1]	20.6	66
25	[1]	55	116	23.8	22.1	21.4	10.9	11.5	.....	6.3	10.0	[1]	11.0	67
10	[1]	85	76	20.9	14.0	5.8	8.9	8.7	7.5	.....	4.0	[1]	10.3	68
41.5	[1]	41.4	45.0	xxxxxxxxxx	xxxxxxxxxx	xxxxxxxxxx	xxxxxxxxxx	xxxxxxxxxx	xxxxxxxxxx	xxxxxxxxxx	xxxxxxxxxx	xxxxxxxxxx	xxxxxxxxxx	69
25	[1]	25	45	xxxxxxxxxx	xxxxxxxxxx	xxxxxxxxxx	xxxxxxxxxx	xxxxxxxxxx	xxxxxxxxxx	xxxxxxxxxx	xxxxxxxxxx	xxxxxxxxxx	xxxxxxxxxx	70
2,486	[1]	2,573	3,871	xxxxxxxxxx	xxxxxxxxxx	xxxxxxxxxx	xxxxxxxxxx	xxxxxxxxxx	xxxxxxxxxx	xxxxxxxxxx	xxxxxxxxxx	xxxxxxxxxx	xxxxxxxxxx	71
2,346	[1]	2,462	3,611	100.0	100.0	100.0	100.0	100.0	100.0	100.0	100.0	100.0	100.0	72
190	[1]	230	235	1.2	1.7	4.4	7.4	5.3	9.1	9.9	8.1	[1]	7.7	73
806	[1]	690	950	11.0	14.5	22.6	30.6	28.2	32.9	36.5	34.4	[1]	27.0	74
650	[1]	626	935	20.6	25.3	29.1	26.6	29.1	27.9	23.0	27.7	[1]	25.7	75
390	[1]	441	645	24.1	25.6	24.1	17.4	18.2	18.8	15.5	16.6	[1]	17.9	76
230	[1]	265	480	24.0	22.0	14.2	11.8	13.3	8.6	10.5	9.8	[1]	12.3	77
80	[1]	210	366	19.2	10.8	5.7	6.2	5.8	2.7	4.6	3.4	[1]	9.5	78
39.3	[1]	41.4	43.3	xxxxxxxxxx	xxxxxxxxxx	xxxxxxxxxx	xxxxxxxxxx	xxxxxxxxxx	xxxxxxxxxx	xxxxxxxxxx	xxxxxxxxxx	xxxxxxxxxx	xxxxxxxxxx	79
140	[1]	111	260	xxxxxxxxxx	xxxxxxxxxx	xxxxxxxxxx	xxxxxxxxxx	xxxxxxxxxx	xxxxxxxxxx	xxxxxxxxxx	xxxxxxxxxx	xxxxxxxxxx	xxxxxxxxxx	80

Table 19.—FARM OPERATORS IN EACH TENURE (COLOR AND TENURE FOR THE

[Data are based on reports for

	Region, division, State, and age group	All farm operators	Full owners	Part owners	Managers	Tenants			
						All	Cash	Share-cash	Crop-share
	GEOGRAPHIC DIVISIONS—Continued								
1	East North Central, total	885,171	560,716	147,562	3,036	173,857	25,726	41,499	30,961
2	Reporting age, total	842,479	531,745	141,718	2,563	166,453	24,566	40,221	29,487
3	Under 25 years	19,379	4,678	1,778	112	12,811	1,300	1,941	3,336
4	25 to 34	127,455	49,975	21,084	558	55,838	7,157	12,845	10,096
5	35 to 44	191,345	105,476	38,774	774	46,321	6,921	11,936	7,958
6	45 to 54	195,372	128,101	39,157	605	27,509	4,749	7,385	4,294
7	55 to 64	180,809	134,770	28,883	402	16,754	2,998	4,473	2,693
8	65 and over	128,119	108,745	12,042	112	7,220	1,441	1,641	1,110
9	Average age	49.1	52.5	47.2	43.4	39.6	41.7	40.7	38.3
10	Not reporting age	42,692	28,971	5,844	473	7,404	1,160	1,278	1,474
11	West North Central, total	982,411	481,178	224,043	2,373	274,817	41,590	118,486	59,120
12	Reporting age, total	934,452	455,636	214,340	1,940	262,536	39,712	114,221	55,850
13	Under 25 years	31,038	3,998	3,072	78	23,890	2,126	8,470	8,072
14	25 to 34	166,241	41,361	33,493	441	90,946	11,986	40,344	19,391
15	35 to 44	223,095	88,378	62,219	653	71,845	11,495	32,855	14,049
16	45 to 54	217,855	114,652	60,219	358	42,626	7,106	19,230	8,078
17	55 to 64	180,786	116,524	40,111	291	23,860	4,658	10,402	4,596
18	65 and over	115,437	90,723	15,226	119	9,369	2,341	2,920	1,664
19	Average age	47.2	52.5	46.4	43.3	38.8	41.4	38.8	37.2
20	Not reporting age	47,959	25,542	9,703	433	12,281	1,878	4,265	3,270
21	South Atlantic, total	958,403	548,987	102,528	4,169	302,719	37,782	4,460	86,147
22	Reporting age, total	881,990	510,462	94,903	3,302	273,323	35,111	4,168	77,782
23	Under 25 years	30,550	6,058	1,805	58	22,629	1,595	275	5,426
24	25 to 34	139,565	54,104	14,467	492	70,502	7,784	1,172	19,600
25	35 to 44	210,567	105,716	26,724	1,032	77,095	9,625	1,173	22,488
26	45 to 54	196,311	118,555	24,468	884	52,404	7,200	741	15,425
27	55 to 64	164,417	115,417	17,638	589	30,773	5,058	472	9,348
28	65 and over	140,580	110,612	9,801	247	19,920	3,849	335	5,495
29	Average age	48.3	52.2	47.1	46.1	41.6	44.6	41.8	42.1
30	Not reporting age	76,413	38,525	7,625	867	29,396	2,671	292	8,365
31	White, total	737,514	489,309	77,859	4,075	166,271	23,746	2,760	53,023
32	Reporting age, total	680,824	454,669	72,189	3,222	150,744	22,040	2,578	47,944
33	Under 25 years	19,905	5,338	1,555	58	12,954	1,035	185	3,636
34	25 to 34	102,825	49,423	11,941	491	40,970	5,333	842	13,050
35	35 to 44	161,013	96,239	21,165	1,019	42,590	6,313	758	13,962
36	45 to 54	154,057	106,514	18,310	855	28,378	4,588	396	9,189
37	55 to 64	131,559	101,999	12,704	561	16,295	2,854	217	5,372
38	65 and over	111,465	95,156	6,514	238	9,557	1,917	180	2,735
39	Average age	48.9	51.9	46.3	45.9	41.1	43.6	40.0	41.2
40	Not reporting age	56,690	34,640	5,670	853	15,527	1,706	182	5,079
41	Nonwhite, total	220,889	59,678	24,669	94	136,448	14,036	1,700	33,124
42	Reporting age, total	201,166	55,793	22,714	80	122,579	13,071	1,590	29,838
43	Under 25 years	10,645	720	250	.....	9,675	560	90	1,790
44	25 to 34	36,740	4,681	2,526	1	29,532	2,451	330	6,550
45	35 to 44	49,554	9,477	5,559	13	34,505	3,312	415	8,526
46	45 to 54	42,254	12,041	6,158	29	24,026	2,612	345	6,236
47	55 to 64	32,858	13,418	4,934	28	14,478	2,204	255	3,976
48	65 and over	29,115	15,456	3,287	9	10,363	1,932	155	2,760
49	Average age	46.5	54.7	49.6	53.3	42.2	46.3	44.8	43.6
50	Not reporting age	19,723	3,885	1,955	14	13,869	965	110	3,286
51	East South Central, total	912,408	482,137	99,230	2,114	328,927	41,292	5,404	103,253
52	Reporting age, total	844,700	448,820	92,421	1,802	301,657	38,433	5,091	94,384
53	Under 25 years	41,420	6,683	2,475	34	32,228	2,140	305	9,280
54	25 to 34	139,882	50,398	16,997	287	72,200	7,852	1,288	23,452
55	35 to 44	200,597	94,383	27,285	542	78,387	9,854	1,375	25,319
56	45 to 54	182,792	102,174	22,482	518	57,618	8,005	1,032	18,560
57	55 to 64	149,953	98,536	15,524	279	35,614	5,646	726	10,884
58	65 and over	130,056	96,646	7,658	142	25,610	4,936	365	6,889
59	Average age	47.5	51.8	45.5	45.8	41.8	45.3	42.8	41.5
60	Not reporting age	67,708	33,317	6,809	312	27,270	2,859	313	8,869
61	White, total	703,921	438,823	84,440	2,045	178,613	20,572	3,894	67,210
62	Reporting age, total	650,903	408,313	78,581	1,742	162,267	19,120	3,696	61,277
63	Under 25 years	27,094	6,073	2,314	34	18,673	1,355	245	6,990
64	25 to 34	107,126	47,283	15,685	278	43,880	4,617	1,068	17,142
65	35 to 44	155,884	87,322	23,910	519	44,133	5,228	1,035	16,753
66	45 to 54	141,432	93,294	18,792	507	28,839	3,814	687	11,148
67	55 to 64	119,294	89,663	12,411	270	16,950	2,430	466	6,187
68	65 and over	100,073	84,678	5,469	134	9,792	1,676	195	3,057
69	Average age	47.8	51.5	44.6	45.8	40.2	42.9	41.3	39.8
70	Not reporting age	53,018	30,510	5,859	303	16,346	1,452	198	5,933
71	Nonwhite, total	208,487	43,314	14,790	69	150,314	20,720	1,510	36,043
72	Reporting age, total	193,797	40,507	13,840	60	139,390	19,313	1,395	33,107
73	Under 25 years	14,326	610	161	.....	13,555	785	60	2,290
74	25 to 34	32,756	3,115	1,312	9	28,320	3,235	220	6,310
75	35 to 44	44,713	7,061	3,375	23	34,254	4,626	340	8,566
76	45 to 54	41,360	8,880	3,690	11	28,779	4,191	345	7,412
77	55 to 64	30,659	8,873	3,113	9	18,664	3,216	260	4,697
78	65 and over	29,983	11,968	2,189	8	15,818	3,260	170	3,832
79	Average age	46.5	54.6	50.5	46.0	43.7	47.7	46.8	44.8
80	Not reporting age	14,690	2,807	950	9	10,924	1,407	115	2,936

[1] See text.

SOUTHERN STATES), BY AGE, BY DIVISIONS AND STATES: 1950—Continued

only a sample of farms. See text.]

Tenants—Continued				Percent distribution of operators reporting in each tenure, by age										
							Tenants							
Livestock-share	Croppers[1] (South only)	Other	Unspecified	Full owners	Part owners	Managers	All	Cash	Share-cash	Crop-share	Livestock-share	Croppers[1] (South only)	Other and unspecified	
57,265	(1)	5,703	12,703	xxxxxxxxxx	xxxxxxxxxx	xxxxxxxxxx	xxxxxxxxxx	xxxxxxxxxx	xxxxxxxxxx	xxxxxxxxxx	xxxxxxxxxx	xxxxxxxxxx	xxxxxxxxxx	1
55,205	(1)	5,418	11,556	100.0	100.0	100.0	100.0	100.0	100.0	100.0	100.0	100.0	100.0	2
4,999	(1)	400	835	0.9	1.3	4.4	7.7	5.3	4.8	11.3	9.1	(1)	7.3	3
21,440	(1)	1,317	2,983	9.4	14.9	21.8	33.5	29.1	31.9	34.2	38.8	(1)	25.3	4
15,171	(1)	1,264	3,071	19.8	27.4	30.2	27.8	28.2	29.7	27.0	27.5	(1)	25.5	5
7,898	(1)	947	2,236	24.1	27.6	23.6	16.5	19.3	18.4	14.6	14.3	(1)	18.8	6
4,440	(1)	720	1,430	25.3	20.4	15.7	10.1	12.2	11.1	9.1	8.0	(1)	12.7	7
1,257	(1)	770	1,001	20.5	8.5	4.4	4.3	5.9	4.1	3.8	2.3	(1)	10.4	8
37.6	(1)	44.8	42.5	xxxxxxxxxx	xxxxxxxxxx	xxxxxxxxxx	xxxxxxxxxx	xxxxxxxxxx	xxxxxxxxxx	xxxxxxxxxx	xxxxxxxxxx	xxxxxxxxxx	xxxxxxxxxx	9
2,060	(1)	285	1,147	xxxxxxxxxx	xxxxxxxxxx	xxxxxxxxxx	xxxxxxxxxx	xxxxxxxxxx	xxxxxxxxxx	xxxxxxxxxx	xxxxxxxxxx	xxxxxxxxxx	xxxxxxxxxx	10
35,284	(1)	5,369	14,968	xxxxxxxxxx	xxxxxxxxxx	xxxxxxxxxx	xxxxxxxxxx	xxxxxxxxxx	xxxxxxxxxx	xxxxxxxxxx	xxxxxxxxxx	xxxxxxxxxx	xxxxxxxxxx	11
33,941	(1)	5,077	13,735	100.0	100.0	100.0	100.0	100.0	100.0	100.0	100.0	100.0	100.0	12
3,579	(1)	417	1,226	0.9	1.4	4.0	9.1	5.4	7.4	14.5	10.5	(1)	8.7	13
14,239	(1)	1,221	3,765	9.1	15.6	22.7	34.6	30.2	35.3	34.7	42.0	(1)	26.5	14
9,030	(1)	1,242	3,174	19.4	29.0	33.7	27.4	28.9	28.8	25.2	26.6	(1)	23.5	15
4,700	(1)	859	2,653	25.2	28.1	18.5	16.2	17.9	16.8	14.5	13.8	(1)	18.7	16
1,886	(1)	637	1,681	25.6	18.7	15.0	9.1	11.7	9.1	8.2	5.6	(1)	12.3	17
507	(1)	701	1,236	19.9	7.1	6.1	3.6	5.9	2.6	3.0	1.5	(1)	10.3	18
36.1	(1)	44.1	42.3	xxxxxxxxxx	xxxxxxxxxx	xxxxxxxxxx	xxxxxxxxxx	xxxxxxxxxx	xxxxxxxxxx	xxxxxxxxxx	xxxxxxxxxx	xxxxxxxxxx	xxxxxxxxxx	19
1,343	(1)	292	1,233	xxxxxxxxxx	xxxxxxxxxx	xxxxxxxxxx	xxxxxxxxxx	xxxxxxxxxx	xxxxxxxxxx	xxxxxxxxxx	xxxxxxxxxx	xxxxxxxxxx	xxxxxxxxxx	20
4,241	137,762	11,371	20,956	xxxxxxxxxx	xxxxxxxxxx	xxxxxxxxxx	xxxxxxxxxx	xxxxxxxxxx	xxxxxxxxxx	xxxxxxxxxx	xxxxxxxxxx	xxxxxxxxxx	xxxxxxxxxx	21
3,950	123,383	10,740	18,189	100.0	100.0	100.0	100.0	100.0	100.0	100.0	100.0	100.0	100.0	22
267	13,317	602	1,147	1.2	1.9	1.8	8.3	4.5	6.6	7.0	6.8	10.8	6.0	23
1,122	34,546	2,230	4,048	10.6	15.2	14.9	25.8	22.2	28.1	25.2	28.4	28.0	21.7	24
1,077	35,236	2,587	4,909	20.7	28.2	31.3	28.2	27.4	28.1	28.9	27.3	28.6	25.9	25
765	22,441	2,071	3,761	23.2	25.8	26.8	19.2	20.5	17.8	19.8	19.4	18.2	20.2	26
474	11,638	1,560	2,223	22.6	18.6	17.8	11.3	14.4	11.3	12.0	12.0	9.4	13.1	27
245	6,205	1,690	2,101	21.7	10.3	7.5	7.3	11.0	8.0	7.1	6.2	5.0	13.1	28
41.6	39.7	46.0	44.1	xxxxxxxxxx	xxxxxxxxxx	xxxxxxxxxx	xxxxxxxxxx	xxxxxxxxxx	xxxxxxxxxx	xxxxxxxxxx	xxxxxxxxxx	xxxxxxxxxx	xxxxxxxxxx	29
291	14,379	631	2,767	xxxxxxxxxx	xxxxxxxxxx	xxxxxxxxxx	xxxxxxxxxx	xxxxxxxxxx	xxxxxxxxxx	xxxxxxxxxx	xxxxxxxxxx	xxxxxxxxxx	xxxxxxxxxx	30
3,335	61,187	6,872	15,348	xxxxxxxxxx	xxxxxxxxxx	xxxxxxxxxx	xxxxxxxxxx	xxxxxxxxxx	xxxxxxxxxx	xxxxxxxxxx	xxxxxxxxxx	xxxxxxxxxx	xxxxxxxxxx	31
3,169	55,089	6,542	13,382	100.0	100.0	100.0	100.0	100.0	100.0	100.0	100.0	100.0	100.0	32
232	6,577	452	837	1.2	2.2	1.8	8.6	4.7	7.2	7.6	7.3	11.9	6.5	33
942	16,200	1,500	3,103	10.9	16.5	15.2	27.2	24.2	32.7	27.2	29.7	29.4	23.1	34
887	15,470	1,596	3,604	21.2	29.3	31.6	28.3	28.6	29.4	29.1	28.0	28.1	26.1	35
595	9,730	1,115	2,765	23.4	25.4	26.5	18.8	20.8	15.4	19.2	18.8	17.7	19.5	36
368	4,938	884	1,662	22.4	17.6	17.4	10.8	12.9	8.4	11.2	11.6	9.0	12.8	37
145	2,174	995	1,411	20.9	9.0	7.4	6.3	8.7	7.0	5.7	4.6	3.9	12.1	38
40.8	39.0	45.3	43.9	xxxxxxxxxx	xxxxxxxxxx	xxxxxxxxxx	xxxxxxxxxx	xxxxxxxxxx	xxxxxxxxxx	xxxxxxxxxx	xxxxxxxxxx	xxxxxxxxxx	xxxxxxxxxx	39
166	6,098	330	1,966	xxxxxxxxxx	xxxxxxxxxx	xxxxxxxxxx	xxxxxxxxxx	xxxxxxxxxx	xxxxxxxxxx	xxxxxxxxxx	xxxxxxxxxx	xxxxxxxxxx	xxxxxxxxxx	40
906	76,575	4,499	5,608	xxxxxxxxxx	xxxxxxxxxx	xxxxxxxxxx	xxxxxxxxxx	xxxxxxxxxx	xxxxxxxxxx	xxxxxxxxxx	xxxxxxxxxx	xxxxxxxxxx	xxxxxxxxxx	41
781	68,294	4,198	4,807	100.0	100.0	100.0	100.0	100.0	100.0	100.0	100.0	100.0	100.0	42
35	6,740	150	310	1.3	1.1	.....	7.9	4.3	5.7	6.0	4.5	9.9	5.1	43
180	18,346	730	945	8.4	11.1	1.2	24.1	18.8	20.8	22.0	23.0	26.9	18.6	44
190	19,766	991	1,305	17.0	24.5	16.2	28.1	25.3	26.1	28.6	24.3	28.9	25.5	45
170	12,711	956	996	21.6	27.1	36.2	19.6	20.0	21.7	20.9	21.8	18.6	21.7	46
106	6,700	676	561	24.0	21.7	35.0	11.8	16.9	16.0	13.3	13.6	9.8	13.7	47
100	4,031	695	690	27.7	14.5	11.2	8.5	14.8	9.7	9.2	12.8	5.9	15.4	48
44.9	40.3	47.1	44.9	xxxxxxxxxx	xxxxxxxxxx	xxxxxxxxxx	xxxxxxxxxx	xxxxxxxxxx	xxxxxxxxxx	xxxxxxxxxx	xxxxxxxxxx	xxxxxxxxxx	xxxxxxxxxx	49
125	8,281	301	80.1	xxxxxxxxxx	xxxxxxxxxx	xxxxxxxxxx	xxxxxxxxxx	xxxxxxxxxx	xxxxxxxxxx	xxxxxxxxxx	xxxxxxxxxx	xxxxxxxxxx	xxxxxxxxxx	50
8,849	140,723	10,591	19,175	xxxxxxxxxx	xxxxxxxxxx	xxxxxxxxxx	xxxxxxxxxx	xxxxxxxxxx	xxxxxxxxxx	xxxxxxxxxx	xxxxxxxxxx	xxxxxxxxxx	xxxxxxxxxx	51
7,866	129,371	9,905	16,607	100.0	100.0	100.0	100.0	100.0	100.0	100.0	100.0	100.0	100.0	52
590	17,752	606	1,555	1.5	2.7	1.9	10.7	5.6	6.0	9.8	7.5	13.7	8.2	53
2,184	31,266	2,100	4,058	11.2	18.4	15.9	23.9	20.4	25.3	24.8	27.8	24.2	23.2	54
2,403	32,651	2,442	4,343	21.0	29.5	30.1	26.0	25.6	27.0	26.8	30.5	25.2	25.6	55
1,418	24,321	1,590	2,692	22.8	24.3	28.7	19.1	20.8	20.3	19.7	18.0	18.8	16.2	56
891	14,089	1,379	1,999	22.0	16.8	15.5	11.8	14.7	14.3	11.5	11.3	10.9	12.7	57
380	9,292	1,788	1,960	21.5	8.3	7.9	8.5	12.8	7.2	7.3	4.8	7.2	14.1	58
40.8	40.6	46.4	42.9	xxxxxxxxxx	xxxxxxxxxx	xxxxxxxxxx	xxxxxxxxxx	xxxxxxxxxx	xxxxxxxxxx	xxxxxxxxxx	xxxxxxxxxx	xxxxxxxxxx	xxxxxxxxxx	59
623	11,352	686	2,568	xxxxxxxxxx	xxxxxxxxxx	xxxxxxxxxx	xxxxxxxxxx	xxxxxxxxxx	xxxxxxxxxx	xxxxxxxxxx	xxxxxxxxxx	xxxxxxxxxx	xxxxxxxxxx	60
7,929	57,770	5,800	15,438	xxxxxxxxxx	xxxxxxxxxx	xxxxxxxxxx	xxxxxxxxxx	xxxxxxxxxx	xxxxxxxxxx	xxxxxxxxxx	xxxxxxxxxx	xxxxxxxxxx	xxxxxxxxxx	61
7,366	52,104	5,419	13,285	100.0	100.0	100.0	100.0	100.0	100.0	100.0	100.0	100.0	100.0	62
565	7,872	356	1,290	1.5	2.9	2.0	11.5	7.1	6.6	11.4	7.7	15.1	8.8	63
2,054	14,231	1,385	3,383	11.6	20.0	16.0	27.0	24.1	28.9	28.0	27.9	27.3	25.5	64
2,258	13,945	1,317	3,597	21.4	30.4	29.8	27.2	27.3	28.0	27.3	30.7	26.8	26.3	65
1,348	8,900	830	2,112	22.8	23.9	29.1	17.8	19.9	18.6	18.2	18.3	17.1	15.7	66
816	4,874	644	1,533	22.0	15.8	15.5	10.4	12.7	12.6	10.1	11.1	9.4	11.6	67
325	2,282	887	1,370	20.7	7.0	7.7	6.0	8.8	5.3	5.0	4.4	4.4	12.1	68
40.6	38.7	45.0	42.1	xxxxxxxxxx	xxxxxxxxxx	xxxxxxxxxx	xxxxxxxxxx	xxxxxxxxxx	xxxxxxxxxx	xxxxxxxxxx	xxxxxxxxxx	xxxxxxxxxx	xxxxxxxxxx	69
563	5,666	381	2,153	xxxxxxxxxx	xxxxxxxxxx	xxxxxxxxxx	xxxxxxxxxx	xxxxxxxxxx	xxxxxxxxxx	xxxxxxxxxx	xxxxxxxxxx	xxxxxxxxxx	xxxxxxxxxx	70
560	82,953	4,791	3,737	xxxxxxxxxx	xxxxxxxxxx	xxxxxxxxxx	xxxxxxxxxx	xxxxxxxxxx	xxxxxxxxxx	xxxxxxxxxx	xxxxxxxxxx	xxxxxxxxxx	xxxxxxxxxx	71
500	77,267	4,486	3,322	100.0	100.0	100.0	100.0	100.0	100.0	100.0	100.0	100.0	100.0	72
25	9,880	250	265	1.5	1.2	.....	9.7	4.1	4.3	6.9	5.0	12.8	6.6	73
130	17,035	715	675	7.7	9.5	15.0	20.3	16.8	15.8	19.1	26.0	22.0	17.8	74
145	18,706	1,125	746	17.4	24.4	38.3	24.6	24.0	24.4	25.9	29.0	24.2	24.0	75
70	15,421	760	580	21.9	26.7	18.3	20.6	21.7	24.7	22.4	14.0	20.0	17.2	76
75	9,215	735	466	21.9	22.5	15.0	13.4	16.7	18.6	14.2	15.0	11.9	15.4	77
55	7,010	901	590	29.5	15.8	13.3	11.3	16.9	12.2	11.6	11.0	9.1	19.1	78
43.6	41.8	48.0	45.9	xxxxxxxxxx	xxxxxxxxxx	xxxxxxxxxx	xxxxxxxxxx	xxxxxxxxxx	xxxxxxxxxx	xxxxxxxxxx	xxxxxxxxxx	xxxxxxxxxx	xxxxxxxxxx	79
60	5,686	305	415	xxxxxxxxxx	xxxxxxxxxx	xxxxxxxxxx	xxxxxxxxxx	xxxxxxxxxx	xxxxxxxxxx	xxxxxxxxxx	xxxxxxxxxx	xxxxxxxxxx	xxxxxxxxxx	80

Table 19.—FARM OPERATORS IN EACH TENURE (COLOR AND TENURE FOR THE

[Data are based on reports for

	Region, division, State, and age group	All farm operators	Full owners	Part owners	Managers	Tenants			
						All	Cash	Share-cash	Crop-share
	GEOGRAPHIC DIVISIONS—Continued								
1	West South Central, total	779,992	386,589	131,190	3,633	258,580	43,888	20,953	103,275
2	Reporting age, total	724,817	359,184	123,231	3,105	239,297	40,905	19,929	95,745
3	Under 25 years	26,369	4,157	2,060	120	20,032	2,276	1,141	8,508
4	25 to 34	109,504	33,505	17,601	596	57,742	9,293	5,621	24,695
5	35 to 44	174,856	70,639	36,225	958	67,034	11,043	6,103	27,444
6	45 to 54	167,802	84,641	33,902	756	48,503	8,412	3,978	19,037
7	55 to 64	141,621	87,299	23,402	477	30,443	6,244	2,293	11,565
8	65 and over	104,665	78,883	10,041	198	15,543	3,637	793	4,496
9	Average age	48.1	52.7	46.8	44.4	42.0	44.0	41.1	41.0
10	Not reporting age	55,175	27,405	7,959	528	19,283	2,983	1,024	7,530
11	White, total	656,106	348,896	117,631	3,579	186,000	38,030	18,292	78,537
12	Reporting age, total	610,831	324,369	110,646	3,054	172,762	35,462	17,418	73,167
13	Under 25 years	20,344	3,727	1,910	120	14,587	2,031	1,026	7,013
14	25 to 34	93,359	31,189	16,540	590	45,040	8,247	5,311	20,659
15	35 to 44	148,811	65,167	32,917	951	49,776	9,867	5,438	21,313
16	45 to 54	141,207	76,859	30,374	739	33,235	7,226	3,287	13,597
17	55 to 64	120,866	79,027	20,506	462	20,871	5,254	1,823	8,084
18	65 and over	86,244	68,400	8,399	192	9,253	2,837	533	2,501
19	Average age	48.1	52.4	46.5	44.3	41.2	43.5	40.2	39.9
20	Not reporting age	45,275	24,527	6,985	525	13,238	2,568	874	5,370
21	Nonwhite, total	123,886	37,693	13,559	54	72,580	5,858	2,661	24,738
22	Reporting age, total	113,986	34,815	12,585	51	66,535	5,443	2,511	22,578
23	Under 25 years	6,025	430	150	.....	5,445	245	115	1,495
24	25 to 34	16,145	2,376	1,061	6	12,702	1,046	310	4,036
25	35 to 44	26,045	5,472	3,308	7	17,258	1,176	665	6,131
26	45 to 54	26,595	7,782	3,528	17	15,268	1,186	691	5,440
27	55 to 64	20,755	8,272	2,896	15	9,572	990	470	3,481
28	65 and over	18,421	10,483	1,642	6	6,290	800	260	1,995
29	Average age	48.1	55.4	49.8	50.8	44.0	47.1	46.9	44.4
30	Not reporting age	9,900	2,878	974	3	6,045	415	150	2,160
31	Mountain, total	194,766	112,274	50,198	1,901	30,393	5,437	3,395	15,386
32	Reporting age, total	183,028	105,287	47,618	1,357	28,766	5,091	3,258	14,716
33	Under 25 years	5,089	1,595	854	52	2,588	261	201	1,602
34	25 to 34	30,078	11,871	7,833	296	10,078	1,473	1,173	5,457
35	35 to 44	46,471	24,707	13,340	404	8,020	1,423	945	4,037
36	45 to 54	42,037	25,746	11,577	295	4,419	892	575	2,099
37	55 to 64	37,512	25,171	9,544	233	2,564	717	248	1,145
38	65 and over	21,841	16,197	4,470	77	1,097	325	116	376
39	Average age	47.5	50.2	46.9	44.0	38.8	42.2	39.1	37.5
40	Not reporting age	11,738	6,987	2,580	544	1,627	346	137	670
41	Pacific, total	266,598	199,997	35,908	3,055	27,638	11,757	2,089	6,676
42	Reporting age, total	249,787	187,715	33,940	2,324	25,808	11,063	1,939	6,254
43	Under 25 years	3,668	1,674	424	71	1,499	497	113	436
44	25 to 34	30,621	17,751	5,098	442	7,330	2,850	661	1,979
45	35 to 44	57,509	39,788	9,482	668	7,571	3,383	586	1,949
46	45 to 54	63,758	48,745	9,306	606	5,101	2,548	378	1,058
47	55 to 64	57,952	47,935	6,830	362	2,825	1,253	157	617
48	65 and over	36,279	31,822	2,800	175	1,482	532	44	215
49	Average age	49.8	51.5	47.0	44.9	41.5	42.1	39.2	39.6
50	Not reporting age	16,811	12,282	1,968	731	1,830	694	150	422
	NEW ENGLAND								
51	Maine, total	30,368	27,193	2,337	92	746	290	5	15
52	Reporting age, total	29,254	26,190	2,252	76	736	285	5	15
53	Under 25 years	365	290	35	.....	40	15	.....	.....
54	25 to 34	3,535	2,981	390	4	160	60	.....	.....
55	35 to 44	6,105	5,302	589	14	200	90	.....	10
56	45 to 54	6,930	6,160	569	26	175	75	.....	5
57	55 to 64	6,537	6,035	400	27	75	25	.....	.....
58	65 and over	5,782	5,422	269	5	86	20	5	.....
59	Average age	51.4	51.9	47.3	52.8	44.6	43.0	66.0	42.3
60	Not reporting age	1,114	1,003	85	16	10	5	.....	.....
61	New Hampshire, total	13,382	11,381	1,459	125	417	187	.....	5
62	Reporting age, total	12,788	10,912	1,392	92	392	187	.....	5
63	Under 25 years	155	130	5	.....	20	.....	.....	.....
64	25 to 34	1,331	1,054	142	25	110	60	.....	5
65	35 to 44	2,500	2,106	285	18	91	46	.....	.....
66	45 to 54	3,162	2,644	432	10	76	31	.....	.....
67	55 to 64	2,940	2,548	299	38	55	20	.....	.....
68	65 and over	2,700	2,430	229	1	40	30	.....	.....
69	Average age	52.4	52.9	51.3	46.6	43.3	45.0	.....	32.0
70	Not reporting age	594	469	67	33	25	.....	.....	.....
71	Vermont, total	19,043	15,327	2,629	133	954	332	36	41
72	Reporting age, total	18,200	14,634	2,533	130	903	322	31	40
73	Under 25 years	296	191	50	5	50	20	.....	5
74	25 to 34	2,363	1,696	364	47	256	95	16	5
75	35 to 44	4,352	3,389	645	33	285	85	15	20
76	45 to 54	4,419	3,604	620	19	176	61	.....	10
77	55 to 64	3,885	3,230	533	21	101	46	.....	.....
78	65 and over	2,885	2,524	321	5	35	15	.....	.....
79	Average age	49.8	50.7	48.5	40.8	41.1	41.9	34.5	39.1
80	Not reporting age	843	693	96	3	51	10	5	1
81	Massachusetts, total	22,205	18,701	2,499	293	712	386	15	10
82	Reporting age, total	21,043	17,809	2,335	223	676	360	15	10
83	Under 25 years	225	165	10	.....	50	15	.....	.....
84	25 to 34	2,099	1,616	226	62	195	105	10	10
85	35 to 44	4,472	3,621	568	58	225	135	.....	.....
86	45 to 54	5,044	4,304	624	56	60	15	5	.....
87	55 to 64	4,924	4,262	555	31	76	55	.....	.....
88	65 and over	4,279	3,841	352	16	70	35	.....	.....
89	Average age	52.1	52.7	50.6	44.4	41.8	42.4	39.0	33.0
90	Not reporting age	1,162	892	164	70	36	26	.....	.....

[1] See text.

SOUTHERN STATES), BY AGE, BY DIVISIONS AND STATES: 1950—Continued

only a sample of farms. See text]

Tenants—Continued				Percent distribution of operators reporting in each tenure, by age										
							Tenants							
Livestock-share	Croppers[1] (South only)	Other	Unspecified	Full owners	Part owners	Mangers	All	Cash	Share-cash	Crop-share	Livestock-share	Croppers[1] (South only)	Other and unspecified	
3,369	60,290	8,475	18,330	xxxxxxxxx	xxxxxxxxxx	xxxxxxxxxx	xxxxxxxxxx	xxxxxxxxxx	xxxxxxxxxx	xxxxxxxxxx	xxxxxxxxxx	xxxxxxxxxx	xxxxxxxxxx	1
3,175	55,584	7,867	16,092	100.0	100.0	100.0	100.0	100.0	100.0	100.0	100.0	100.0	100.0	2
267	6,317	491	1,032	1.2	1.7	3.9	8.4	5.6	5.7	8.9	8.4	11.4	6.4	3
934	12,234	1,511	3,454	9.3	14.3	19.2	24.1	22.7	28.2	25.8	29.4	22.0	20.7	4
1,007	15,150	1,948	4,339	19.7	29.4	30.9	28.0	27.0	30.6	28.7	31.7	27.3	26.2	5
525	11,684	1,486	3,381	23.6	27.5	24.3	20.3	20.6	20.0	19.9	16.5	21.0	20.3	6
342	6,558	1,148	2,293	24.3	19.0	15.4	12.7	15.3	11.5	12.1	10.8	11.8	14.4	7
100	3,641	1,283	1,593	22.0	8.1	6.4	6.5	8.9	4.0	4.7	3.1	6.6	12.0	8
39.7	41.5	46.3	44.3	xxxxxxxxx	xxxxxxxxxx	xxxxxxxxxx	xxxxxxxxxx	xxxxxxxxxx	xxxxxxxxxx	xxxxxxxxxx	xxxxxxxxxx	xxxxxxxxxx	xxxxxxxxxx	9
194	4,706	608	2,238	xxxxxxxxx	xxxxxxxxxx	xxxxxxxxxx	xxxxxxxxxx	xxxxxxxxxx	xxxxxxxxxx	xxxxxxxxxx	xxxxxxxxxx	xxxxxxxxxx	xxxxxxxxxx	10
3,123	25,843	6,590	15,585	xxxxxxxxx	xxxxxxxxxx	xxxxxxxxxx	xxxxxxxxxx	xxxxxxxxxx	xxxxxxxxxx	xxxxxxxxxx	xxxxxxxxxx	xxxxxxxxxx	xxxxxxxxxx	11
2,929	23,932	6,162	13,692	100.0	100.0	100.0	100.0	100.0	100.0	100.0	100.0	100.0	100.0	12
247	2,997	406	867	1.1	1.7	3.9	8.4	5.7	5.9	9.6	8.4	12.5	6.4	13
899	5,644	1,261	3,019	9.6	14.9	19.3	26.1	23.3	30.5	28.2	30.7	23.6	21.6	14
922	6,974	1,478	3,784	20.1	29.7	31.1	28.8	27.8	31.2	29.1	31.5	29.1	26.5	15
479	4,714	1,106	2,826	23.7	27.5	24.2	19.2	20.4	18.9	18.6	16.4	19.7	19.8	16
302	2,572	938	1,898	24.4	18.5	15.1	12.1	14.8	10.5	11.0	10.3	10.7	14.3	17
80	1,031	973	1,298	21.1	7.6	6.3	5.4	8.0	3.1	3.4	2.7	4.3	11.4	18
39.3	40.1	46.0	44.0	xxxxxxxxx	xxxxxxxxxx	xxxxxxxxxx	xxxxxxxxxx	xxxxxxxxxx	xxxxxxxxxx	xxxxxxxxxx	xxxxxxxxxx	xxxxxxxxxx	xxxxxxxxxx	19
194	1,911	428	1,893	xxxxxxxxx	xxxxxxxxxx	xxxxxxxxxx	xxxxxxxxxx	xxxxxxxxxx	xxxxxxxxxx	xxxxxxxxxx	xxxxxxxxxx	xxxxxxxxxx	xxxxxxxxxx	20
246	34,447	1,885	2,745	xxxxxxxxx	xxxxxxxxxx	xxxxxxxxxx	xxxxxxxxxx	xxxxxxxxxx	xxxxxxxxxx	xxxxxxxxxx	xxxxxxxxxx	xxxxxxxxxx	xxxxxxxxxx	21
246	31,652	1,705	2,400	100.0	100.0	100.0	100.0	100.0	100.0	100.0	100.0	100.0	100.0	22
20	3,320	85	165	1.2	1.2	.....	8.2	4.5	4.6	6.6	8.1	10.5	6.1	23
35	6,590	250	435	6.8	8.4	11.8	19.1	19.2	12.3	17.9	14.2	20.8	16.7	24
85	8,176	470	555	15.7	26.3	13.7	25.9	21.6	26.5	27.2	34.6	25.8	25.0	25
46	6,970	380	555	22.4	28.0	33.3	22.9	21.8	27.5	24.1	18.7	22.0	22.8	26
40	3,986	210	395	23.8	23.0	29.4	14.4	18.2	18.7	15.4	16.3	12.6	14.7	27
20	2,610	310	295	30.1	13.0	11.8	9.5	14.7	10.4	8.8	8.1	8.2	14.7	28
44.6	42.5	47.5	45.9	xxxxxxxxx	xxxxxxxxxx	xxxxxxxxxx	xxxxxxxxxx	xxxxxxxxxx	xxxxxxxxxx	xxxxxxxxxx	xxxxxxxxxx	xxxxxxxxxx	xxxxxxxxxx	29
.....	2,795	180	345	xxxxxxxxx	xxxxxxxxxx	xxxxxxxxxx	xxxxxxxxxx	xxxxxxxxxx	xxxxxxxxxx	xxxxxxxxxx	xxxxxxxxxx	xxxxxxxxxx	xxxxxxxxxx	30
2,600	(1)	1,294	2,281	xxxxxxxxx	xxxxxxxxxx	xxxxxxxxxx	xxxxxxxxxx	xxxxxxxxxx	xxxxxxxxxx	xxxxxxxxxx	xxxxxxxxxx	xxxxxxxxxx	xxxxxxxxxx	31
2,469	(1)	1,198	2,034	100.0	100.0	100.0	100.0	100.0	100.0	100.0	100.0	100.0	100.0	32
297	(1)	83	144	1.5	1.8	3.8	9.0	5.1	6.2	10.9	12.0	(1)	7.0	33
1,080	(1)	328	567	11.3	16.4	21.8	35.0	28.9	36.0	37.1	43.7	(1)	27.7	34
714	(1)	322	579	23.5	28.0	29.8	27.9	28.0	29.0	27.4	28.9	(1)	27.9	35
259	(1)	230	364	24.5	24.3	21.7	15.4	17.5	17.6	14.3	10.5	(1)	18.4	36
84	(1)	129	241	23.9	20.0	17.2	8.9	14.1	7.6	7.8	3.4	(1)	11.4	37
35	(1)	106	139	15.4	9.4	5.7	3.8	6.4	3.6	2.6	1.4	(1)	7.6	38
35.0	(1)	42.4	41.6	xxxxxxxxx	xxxxxxxxxx	xxxxxxxxxx	xxxxxxxxxx	xxxxxxxxxx	xxxxxxxxxx	xxxxxxxxxx	xxxxxxxxxx	xxxxxxxxxx	xxxxxxxxxx	39
131	(1)	96	247	xxxxxxxxx	xxxxxxxxxx	xxxxxxxxxx	xxxxxxxxxx	xxxxxxxxxx	xxxxxxxxxx	xxxxxxxxxx	xxxxxxxxxx	xxxxxxxxxx	xxxxxxxxxx	40
1,677	(1)	1,748	3,691	xxxxxxxxx	xxxxxxxxxx	xxxxxxxxxx	xxxxxxxxxx	xxxxxxxxxx	xxxxxxxxxx	xxxxxxxxxx	xxxxxxxxxx	xxxxxxxxxx	xxxxxxxxxx	41
1,597	(1)	1,631	3,324	100.0	100.0	100.0	100.0	100.0	100.0	100.0	100.0	100.0	100.0	42
131	(1)	126	196	0.9	1.2	3.1	5.8	4.5	5.8	7.0	8.2	(1)	6.5	43
565	(1)	437	838	9.5	15.0	19.0	28.4	25.8	34.1	31.6	35.4	(1)	25.7	44
485	(1)	352	816	21.2	27.9	28.7	29.3	30.6	30.2	31.2	30.4	(1)	23.6	45
263	(1)	244	610	26.0	27.4	26.1	19.8	23.0	19.5	16.9	16.5	(1)	17.2	46
120	(1)	171	507	25.5	20.1	15.6	10.9	11.3	8.1	9.9	7.5	(1)	13.7	47
33	(1)	301	357	17.0	8.2	7.5	5.7	4.8	2.3	3.4	2.1	(1)	13.3	48
38.1	(1)	44.6	44.2	xxxxxxxxx	xxxxxxxxxx	xxxxxxxxxx	xxxxxxxxxx	xxxxxxxxxx	xxxxxxxxxx	xxxxxxxxxx	xxxxxxxxxx	xxxxxxxxxx	xxxxxxxxxx	49
80	(1)	117	367	xxxxxxxxx	xxxxxxxxxx	xxxxxxxxxx	xxxxxxxxxx	xxxxxxxxxx	xxxxxxxxxx	xxxxxxxxxx	xxxxxxxxxx	xxxxxxxxxx	xxxxxxxxxx	50
5	(1)	215	216	xxxxxxxxx	xxxxxxxxxx	xxxxxxxxxx	xxxxxxxxxx	xxxxxxxxxx	xxxxxxxxxx	xxxxxxxxxx	xxxxxxxxxx	xxxxxxxxxx	xxxxxxxxxx	51
5	(1)	215	211	100.0	100.0	100.0	100.0	100.0	100.0	100.0	100.0	100.0	100.0	52
.....	(1)	20	5	1.1	1.6	.....	5.4	5.3	.....	.....	.....	(1)	5.9	53
.....	(1)	60	40	11.4	17.3	5.3	21.7	21.1	.....	.....	.....	(1)	23.5	54
5	(1)	50	45	20.2	26.2	18.4	27.2	31.6	.....	66.7	100.0	(1)	22.3	55
.....	(1)	45	50	23.5	25.3	34.2	23.8	26.3	.....	33.3	.....	(1)	22.3	56
.....	(1)	10	40	23.0	17.8	35.5	10.2	8.8	.....	.....	.....	(1)	11.7	57
.....	(1)	30	31	20.7	11.9	6.6	11.7	7.0	100.0	.....	.....	(1)	14.3	58
37.0	(1)	42.6	48.8	xxxxxxxxx	xxxxxxxxxx	xxxxxxxxxx	xxxxxxxxxx	xxxxxxxxxx	xxxxxxxxxx	xxxxxxxxxx	xxxxxxxxxx	xxxxxxxxxx	xxxxxxxxxx	59
.....	(1)	.....	5	xxxxxxxxx	xxxxxxxxxx	xxxxxxxxxx	xxxxxxxxxx	xxxxxxxxxx	xxxxxxxxxx	xxxxxxxxxx	xxxxxxxxxx	xxxxxxxxxx	xxxxxxxxxx	60
.....	(1)	120	105	xxxxxxxxx	xxxxxxxxxx	xxxxxxxxxx	xxxxxxxxxx	xxxxxxxxxx	xxxxxxxxxx	xxxxxxxxxx	xxxxxxxxxx	xxxxxxxxxx	xxxxxxxxxx	61
.....	(1)	105	95	100.0	100.0	100.0	100.0	100.0	100.0	100.0	100.0	100.0	100.0	62
.....	(1)	20	.....	1.2	0.4	.....	5.1	.....	.....	.....	.....	(1)	10.0	63
.....	(1)	35	10	9.7	10.2	27.2	28.1	32.1	.....	100.0	.....	(1)	22.5	64
.....	(1)	10	35	19.3	20.5	19.6	23.2	24.6	.....	.....	.....	(1)	22.5	65
.....	(1)	20	25	24.2	31.0	10.9	19.4	16.6	.....	.....	.....	(1)	22.5	66
.....	(1)	10	25	23.4	21.5	41.3	14.0	10.7	.....	.....	.....	(1)	17.5	67
.....	(1)	10	.....	22.3	16.5	1.1	10.2	16.0	.....	.....	.....	(1)	5.0	68
.....	(1)	38.6	45.7	xxxxxxxxx	xxxxxxxxxx	xxxxxxxxxx	xxxxxxxxxx	xxxxxxxxxx	xxxxxxxxxx	xxxxxxxxxx	xxxxxxxxxx	xxxxxxxxxx	xxxxxxxxxx	69
.....	(1)	15	10	xxxxxxxxx	xxxxxxxxxx	xxxxxxxxxx	xxxxxxxxxx	xxxxxxxxxx	xxxxxxxxxx	xxxxxxxxxx	xxxxxxxxxx	xxxxxxxxxx	xxxxxxxxxx	70
220	(1)	170	155	xxxxxxxxx	xxxxxxxxxx	xxxxxxxxxx	xxxxxxxxxx	xxxxxxxxxx	xxxxxxxxxx	xxxxxxxxxx	xxxxxxxxxx	xxxxxxxxxx	xxxxxxxxxx	71
205	(1)	165	140	100.0	100.0	100.0	100.0	100.0	100.0	100.0	100.0	100.0	100.0	72
5	(1)	10	10	1.3	2.0	3.8	5.5	6.2	.....	12.5	2.4	(1)	6.6	73
55	(1)	45	40	11.6	14.4	36.2	28.3	29.5	51.6	12.5	26.8	(1)	27.9	74
85	(1)	35	45	23.2	25.5	25.4	31.6	26.4	48.4	50.0	41.5	(1)	26.2	75
35	(1)	50	20	24.6	24.5	14.6	19.5	18.9	.....	25.0	17.1	(1)	23.0	76
20	(1)	15	20	22.1	21.0	16.2	11.2	14.3	.....	.....	9.8	(1)	11.5	77
5	(1)	10	5	17.2	12.7	3.8	3.9	4.7	.....	.....	2.4	(1)	4.9	78
40.9	(1)	41.7	41.0	xxxxxxxxx	xxxxxxxxxx	xxxxxxxxxx	xxxxxxxxxx	xxxxxxxxxx	xxxxxxxxxx	xxxxxxxxxx	xxxxxxxxxx	xxxxxxxxxx	xxxxxxxxxx	79
15	(1)	5	15	xxxxxxxxx	xxxxxxxxxx	xxxxxxxxxx	xxxxxxxxxx	xxxxxxxxxx	xxxxxxxxxx	xxxxxxxxxx	xxxxxxxxxx	xxxxxxxxxx	xxxxxxxxxx	80
15	(1)	160	126	xxxxxxxxx	xxxxxxxxxx	xxxxxxxxxx	xxxxxxxxxx	xxxxxxxxxx	xxxxxxxxxx	xxxxxxxxxx	xxxxxxxxxx	xxxxxxxxxx	xxxxxxxxxx	81
15	(1)	155	121	100.0	100.0	100.0	100.0	100.0	100.0	100.0	100.0	100.0	100.0	82
.....	(1)	20	15	0.9	0.4	.....	7.4	4.2	.....	.....	.....	(1)	12.7	83
5	(1)	35	30	9.1	9.7	27.8	28.8	29.2	66.7	100.0	33.3	(1)	23.6	84
5	(1)	55	30	20.3	24.3	26.0	33.3	37.5	.....	.....	33.3	(1)	30.8	85
.....	(1)	20	20	24.2	26.7	25.1	8.9	4.2	33.3	.....	.....	(1)	14.5	86
5	(1)	5	11	23.9	23.8	13.9	11.2	15.3	.....	.....	33.3	(1)	5.8	87
.....	(1)	20	15	21.6	15.1	7.2	10.4	9.7	.....	.....	.....	(1)	12.7	88
41.7	(1)	40.5	42.8	xxxxxxxxx	xxxxxxxxxx	xxxxxxxxxx	xxxxxxxxxx	xxxxxxxxxx	xxxxxxxxxx	xxxxxxxxxx	xxxxxxxxxx	xxxxxxxxxx	xxxxxxxxxx	89
.....	(1)	5	5	xxxxxxxxx	xxxxxxxxxx	xxxxxxxxxx	xxxxxxxxxx	xxxxxxxxxx	xxxxxxxxxx	xxxxxxxxxx	xxxxxxxxxx	xxxxxxxxxx	xxxxxxxxxx	90

Table 19.—FARM OPERATORS IN EACH TENURE (COLOR AND TENURE FOR THE

[Data are based on reports for

	Region, division, State, and age group	All farm operators	Full owners	Part owners	Managers	Tenants			
						All	Cash	Share-cash	Crop-share
	NEW ENGLAND—Continued								
1	Rhode Island, total	2,606	1,984	424	23	175	110	.....	.....
2	Reporting age, total	2,443	1,894	379	20	150	90	.....	.....
3	Under 25 years	45	25	5	.....	15	5	.....	.....
4	25 to 34	237	156	40	1	40	25	.....	.....
5	35 to 44	418	276	95	7	40	35	.....	.....
6	45 to 54	561	412	123	1	25	10	.....	.....
7	55 to 64	646	545	80	11	10	5	.....	.....
8	65 and over	536	480	36	.....	20	10	.....	.....
9	Average age	53.0	54.6	49.1	52.6	42.9	42.2	.....	.....
10	Not reporting age	163	90	45	3	25	20	.....	.....
11	Connecticut, total	15,587	12,334	2,297	161	795	438	16	10
12	Reporting age, total	14,833	11,757	2,198	113	765	423	16	10
13	Under 25 years	142	96	5	.....	41	16	.....	.....
14	25 to 34	1,435	897	338	24	176	105	11	.....
15	35 to 44	2,842	2,130	479	12	221	121	5	.....
16	45 to 54	3,454	2,770	449	54	181	105	.....	5
17	55 to 64	3,832	3,158	586	12	76	41	.....	5
18	65 and over	3,128	2,706	341	11	70	35	.....	.....
19	Average age	52.6	53.7	50.0	48.0	43.6	43.5	34.0	54.5
20	Not reporting age	754	577	99	48	30	15	.....	.....
	MIDDLE ATLANTIC								
21	New York, total	124,780	96,943	19,382	873	7,582	3,123	341	501
22	Reporting age, total	119,517	92,841	18,685	781	7,210	3,012	321	461
23	Under 25 years	1,923	1,066	350	42	465	185	25	30
24	25 to 34	14,972	10,181	2,607	177	2,007	866	96	130
25	35 to 44	25,956	19,090	4,617	221	2,028	923	95	90
26	45 to 54	28,989	22,566	4,843	193	1,387	511	60	116
27	55 to 64	27,299	22,161	4,196	95	847	367	35	55
28	65 and over	20,378	17,777	2,072	53	476	160	10	40
29	Average age	50.4	51.6	48.3	43.2	41.8	41.2	40.0	42.9
30	Not reporting age	5,263	4,102	697	92	372	111	20	40
31	New Jersey, total	24,779	19,323	3,356	355	1,745	854	100	251
32	Reporting age, total	23,691	18,567	3,192	293	1,639	803	90	236
33	Under 25 years	284	197	41	11	35	20	.....	5
34	25 to 34	2,338	1,427	400	75	436	200	30	61
35	35 to 44	4,504	3,269	686	76	473	248	35	50
36	45 to 54	5,962	4,811	792	63	296	166	15	50
37	55 to 64	6,591	5,420	875	54	242	117	10	45
38	65 and over	4,012	3,443	398	14	157	52	.....	25
39	Average age	51.8	52.9	49.6	43.6	44.4	43.9	41.4	44.8
40	Not reporting age	1,088	756	164	62	106	51	10	15
41	Pennsylvania, total	146,751	116,409	15,882	827	13,633	4,004	530	4,326
42	Reporting age, total	140,974	111,859	15,337	695	13,083	3,874	520	4,196
43	Under 25 years	2,778	1,368	255	25	1,130	200	60	450
44	25 to 34	19,667	12,847	2,406	147	4,267	1,106	180	1,595
45	35 to 44	31,329	23,677	4,099	217	3,336	1,070	130	985
46	45 to 54	32,637	26,437	3,902	170	2,128	726	100	591
47	55 to 64	30,646	25,924	3,114	102	1,506	541	35	415
48	65 and over	23,917	21,606	1,561	34	716	231	15	160
49	Average age	49.9	51.4	47.4	43.9	40.2	42.2	37.6	38.0
50	Not reporting age	5,777	4,550	545	132	550	130	10	130
	EAST NORTH CENTRAL								
51	Ohio, total	199,220	134,815	28,900	658	34,847	5,622	2,516	9,631
52	Reporting age, total	190,046	128,284	27,745	567	33,450	5,441	2,471	9,196
53	Under 25 years	4,082	1,041	345	20	2,676	270	135	985
54	25 to 34	26,995	11,790	4,067	101	11,037	1,501	922	3,205
55	35 to 44	40,859	24,066	7,586	155	9,052	1,510	689	2,340
56	45 to 54	44,583	31,159	7,810	149	5,465	1,050	410	1,420
57	55 to 64	41,385	32,147	5,562	106	3,570	740	245	916
58	65 years and over	32,142	28,081	2,375	36	1,650	370	70	330
59	Average age	49.9	53.0	47.3	45.4	39.9	42.4	39.0	36.6
60	Not reporting age	9,174	6,531	1,155	91	1,397	181	45	435
61	Indiana, total	166,638	105,384	29,122	543	31,589	2,623	4,481	6,809
62	Reporting age, total	157,473	99,147	27,836	446	30,044	2,457	4,325	6,447
63	Under 25 years	3,760	740	381	17	2,622	120	276	735
64	25 to 34	23,321	8,538	4,491	85	10,207	615	1,391	2,158
65	35 to 44	34,067	18,003	7,733	135	8,196	686	1,302	1,778
66	45 to 54	35,766	23,137	7,754	104	4,771	566	731	936
67	55 to 64	34,473	26,241	5,341	83	2,808	315	420	575
68	65 and over	26,086	22,488	2,136	22	1,440	155	205	265
69	Average age	49.6	53.5	46.7	44.6	39.3	42.8	39.9	38.4
70	Not reporting age	9,165	6,237	1,286	97	1,545	166	156	362
71	Illinois, total	195,212	86,441	40,462	751	67,558	7,596	32,315	11,062
72	Reporting age, total	186,070	81,712	38,861	653	64,844	7,250	31,303	10,540
73	Under 25 years	5,088	541	431	33	4,083	325	1,405	1,161
74	25 to 34	30,452	4,805	4,861	176	20,610	1,913	9,721	3,531
75	35 to 44	42,500	13,812	9,919	180	18,589	2,033	9,249	2,970
76	45 to 54	43,337	20,386	11,191	142	11,618	1,511	5,879	1,516
77	55 to 64	38,775	22,699	8,780	92	7,204	1,037	3,718	967
78	65 and over	25,918	19,469	3,679	30	2,740	431	1,331	395
79	Average age	48.3	54.6	48.4	42.4	40.4	42.8	41.1	38.5
80	Not reporting age	9,142	4,729	1,601	98	2,714	346	1,012	522

[1]See text.

SOUTHERN STATES), BY AGE, BY DIVISIONS AND STATES: 1950—Continued

only a sample of farms. See text]

Tenants—Continued				Percent distribution of operators reporting in each tenure, by age										
							Tenants							
Livestock-share	Croppers[1] (South only)	Other	Unspecified	Full owners	Part owners	Managers	All	Cash	Share-cash	Crop-share	Livestock-share	Croppers[1] (South only)	Other and unspecified	
5	(1)	20	40	xxxxxxxxxx	xxxxxxxxxx	xxxxxxxxxx	xxxxxxxxxx	xxxxxxxxxx	xxxxxxxxxx	xxxxxxxxxx	xxxxxxxxxx	xxxxxxxxxx	xxxxxxxxxx	1
5	(1)	20	35	100.0	100.0	100.0	100.0	100.0	100.0	100.0	100.0	100.0	100.0	2
.....	(1)	5	5	1.3	1.3	.....	10.0	5.6	.....	.....	.....	(1)	18.2	3
.....	(1)	5	10	8.2	10.6	5.0	26.7	27.8	.....	.....	.....	(1)	27.3	4
.....	(1)	.....	5	14.6	25.1	35.0	26.7	38.9	.....	.....	.....	(1)	9.1	5
.....	(1)	10	5	21.8	32.5	5.0	16.7	11.1	.....	.....	.....	(1)	27.3	6
.....	(1)	.....	5	28.8	21.1	55.0	6.7	5.6	.....	.....	.....	(1)	9.1	7
5	(1)	.....	5	25.3	9.5	.....	13.3	11.1	.....	.....	100.0	(1)	9.1	8
67.0	(1)	40.3	42.9	xxxxxxxxxx	xxxxxxxxxx	xxxxxxxxxx	xxxxxxxxxx	xxxxxxxxxx	xxxxxxxxxx	xxxxxxxxxx	xxxxxxxxxx	xxxxxxxxxx	xxxxxxxxxx	9
.....	(1)	.....	5	xxxxxxxxxx	xxxxxxxxxx	xxxxxxxxxx	xxxxxxxxxx	xxxxxxxxxx	xxxxxxxxxx	xxxxxxxxxx	xxxxxxxxxx	xxxxxxxxxx	xxxxxxxxxx	10
30	(1)	136	165	xxxxxxxxxx	xxxxxxxxxx	xxxxxxxxxx	xxxxxxxxxx	xxxxxxxxxx	xxxxxxxxxx	xxxxxxxxxx	xxxxxxxxxx	xxxxxxxxxx	xxxxxxxxxx	11
20	(1)	136	160	100.0	100.0	100.0	100.0	100.0	100.0	100.0	100.0	100.0	100.0	12
.....	(1)	15	10	0.8	0.2	.....	5.4	3.8	.....	.....	.....	(1)	8.4	13
5	(1)	30	25	7.6	15.4	21.2	23.0	24.8	68.8	.....	25.0	(1)	18.6	14
.....	(1)	45	50	18.1	21.8	10.6	28.9	28.6	31.2	.....	.....	(1)	32.1	15
15	(1)	16	40	23.6	20.4	47.8	23.7	24.8	.....	50.0	75.0	(1)	18.9	16
.....	(1)	15	15	26.9	26.7	10.6	9.9	9.7	.....	50.0	.....	(1)	10.1	17
.....	(1)	15	20	23.0	15.5	9.7	9.2	8.3	.....	.....	.....	(1)	11.8	18
43.3	(1)	42.7	45.2	xxxxxxxxxx	xxxxxxxxxx	xxxxxxxxxx	xxxxxxxxxx	xxxxxxxxxx	xxxxxxxxxx	xxxxxxxxxx	xxxxxxxxxx	xxxxxxxxxx	xxxxxxxxxx	19
10	(1)	.....	5	xxxxxxxxxx	xxxxxxxxxx	xxxxxxxxxx	xxxxxxxxxx	xxxxxxxxxx	xxxxxxxxxx	xxxxxxxxxx	xxxxxxxxxx	xxxxxxxxxx	xxxxxxxxxx	20
1,465	(1)	996	1,156	xxxxxxxxxx	xxxxxxxxxx	xxxxxxxxxx	xxxxxxxxxx	xxxxxxxxxx	xxxxxxxxxx	xxxxxxxxxx	xxxxxxxxxx	xxxxxxxxxx	xxxxxxxxxx	21
1,375	(1)	970	1,071	100.0	100.0	100.0	100.0	100.0	100.0	100.0	100.0	100.0	100.0	22
80	(1)	70	75	1.1	1.9	5.4	6.4	6.1	7.8	6.5	5.8	(1)	7.1	23
390	(1)	285	240	11.0	14.0	22.7	27.8	28.8	29.9	28.2	28.4	(1)	25.7	24
410	(1)	215	295	20.6	24.7	28.3	28.1	30.6	29.6	19.5	29.8	(1)	25.0	25
305	(1)	210	185	24.3	25.9	24.7	19.2	17.0	18.7	25.2	22.2	(1)	19.4	26
130	(1)	110	150	23.9	22.5	12.2	11.7	12.2	10.9	11.9	9.5	(1)	12.7	27
60	(1)	80	126	19.1	11.1	6.8	6.6	5.3	3.1	8.7	4.4	(1)	10.1	28
41.1	(1)	42.2	44.1	xxxxxxxxxx	xxxxxxxxxx	xxxxxxxxxx	xxxxxxxxxx	xxxxxxxxxx	xxxxxxxxxx	xxxxxxxxxx	xxxxxxxxxx	xxxxxxxxxx	xxxxxxxxxx	29
90	(1)	26	85	xxxxxxxxxx	xxxxxxxxxx	xxxxxxxxxx	xxxxxxxxxx	xxxxxxxxxx	xxxxxxxxxx	xxxxxxxxxx	xxxxxxxxxx	xxxxxxxxxx	xxxxxxxxxx	30
60	(1)	185	295	xxxxxxxxxx	xxxxxxxxxx	xxxxxxxxxx	xxxxxxxxxx	xxxxxxxxxx	xxxxxxxxxx	xxxxxxxxxx	xxxxxxxxxx	xxxxxxxxxx	xxxxxxxxxx	31
55	(1)	175	280	100.0	100.0	100.0	100.0	100.0	100.0	100.0	100.0	100.0	100.0	32
.....	(1)	10	.....	1.1	1.3	3.8	2.1	2.5	.....	2.1	.....	(1)	2.2	33
5	(1)	40	100	7.7	12.5	25.6	26.6	24.9	33.3	25.8	9.1	(1)	30.8	34
30	(1)	30	80	17.6	21.5	25.9	28.9	30.9	38.9	21.2	54.5	(1)	24.2	35
5	(1)	30	30	25.9	24.8	21.5	18.1	20.7	16.7	21.2	9.1	(1)	13.2	36
15	(1)	35	20	29.2	27.4	18.4	14.8	14.6	11.1	19.1	27.3	(1)	12.1	37
.....	(1)	30	50	18.5	12.5	4.8	9.6	6.5	.....	10.6	.....	(1)	17.6	38
45.4	(1)	47.1	44.4	xxxxxxxxxx	xxxxxxxxxx	xxxxxxxxxx	xxxxxxxxxx	xxxxxxxxxx	xxxxxxxxxx	xxxxxxxxxx	xxxxxxxxxx	xxxxxxxxxx	xxxxxxxxxx	39
5	(1)	10	15	xxxxxxxxxx	xxxxxxxxxx	xxxxxxxxxx	xxxxxxxxxx	xxxxxxxxxx	xxxxxxxxxx	xxxxxxxxxx	xxxxxxxxxx	xxxxxxxxxx	xxxxxxxxxx	40
961	(1)	1,392	2,420	xxxxxxxxxx	xxxxxxxxxx	xxxxxxxxxx	xxxxxxxxxx	xxxxxxxxxx	xxxxxxxxxx	xxxxxxxxxx	xxxxxxxxxx	xxxxxxxxxx	xxxxxxxxxx	41
916	(1)	1,317	2,260	100.0	100.0	100.0	100.0	100.0	100.0	100.0	100.0	100.0	100.0	42
110	(1)	150	160	1.2	1.7	3.6	8.6	5.2	11.5	10.7	12.0	(1)	8.7	43
411	(1)	365	610	11.5	15.7	21.2	32.6	28.5	34.6	38.0	44.9	(1)	27.3	44
210	(1)	381	560	21.2	26.7	31.2	25.5	27.6	25.0	23.5	22.9	(1)	26.3	45
80	(1)	201	430	23.6	25.4	24.5	16.3	18.7	19.2	14.1	8.7	(1)	17.6	46
85	(1)	120	310	23.2	20.3	14.7	11.5	14.0	6.7	9.9	9.3	(1)	12.0	47
20	(1)	100	190	19.3	10.2	4.9	5.5	6.0	2.9	3.8	2.2	(1)	8.1	48
36.2	(1)	40.1	42.9	xxxxxxxxxx	xxxxxxxxxx	xxxxxxxxxx	xxxxxxxxxx	xxxxxxxxxx	xxxxxxxxxx	xxxxxxxxxx	xxxxxxxxxx	xxxxxxxxxx	xxxxxxxxxx	49
45	(1)	75	160	xxxxxxxxxx	xxxxxxxxxx	xxxxxxxxxx	xxxxxxxxxx	xxxxxxxxxx	xxxxxxxxxx	xxxxxxxxxx	xxxxxxxxxx	xxxxxxxxxx	xxxxxxxxxx	50
12,243	(1)	1,591	3,244	xxxxxxxxxx	xxxxxxxxxx	xxxxxxxxxx	xxxxxxxxxx	xxxxxxxxxx	xxxxxxxxxx	xxxxxxxxxx	xxxxxxxxxx	xxxxxxxxxx	xxxxxxxxxx	51
11,843	(1)	1,511	2,988	100.0	100.0	100.0	100.0	100.0	100.0	100.0	100.0	100.0	100.0	52
1,006	(1)	75	205	0.8	1.2	3.5	8.0	5.0	5.5	10.7	8.5	(1)	6.2	53
4,364	(1)	300	745	9.2	14.7	17.8	33.0	27.6	37.3	34.9	36.8	(1)	23.2	54
3,241	(1)	400	872	18.8	27.3	27.3	27.1	27.8	27.9	25.4	27.4	(1)	28.3	55
1,773	(1)	261	551	24.3	28.1	26.3	16.3	19.3	16.6	15.4	15.0	(1)	18.0	56
1,089	(1)	220	360	25.1	20.0	18.7	10.7	13.6	9.9	10.0	9.2	(1)	12.9	57
370	(1)	255	255	21.9	8.6	6.3	4.9	6.8	2.8	3.6	3.1	(1)	11.3	58
38.4	(1)	46.7	42.6	xxxxxxxxxx	xxxxxxxxxx	xxxxxxxxxx	xxxxxxxxxx	xxxxxxxxxx	xxxxxxxxxx	xxxxxxxxxx	xxxxxxxxxx	xxxxxxxxxx	xxxxxxxxxx	59
400	(1)	80	256	xxxxxxxxxx	xxxxxxxxxx	xxxxxxxxxx	xxxxxxxxxx	xxxxxxxxxx	xxxxxxxxxx	xxxxxxxxxx	xxxxxxxxxx	xxxxxxxxxx	xxxxxxxxxx	60
13,797	(1)	956	2,923	xxxxxxxxxx	xxxxxxxxxx	xxxxxxxxxx	xxxxxxxxxx	xxxxxxxxxx	xxxxxxxxxx	xxxxxxxxxx	xxxxxxxxxx	xxxxxxxxxx	xxxxxxxxxx	61
13,282	(1)	876	2,657	100.0	100.0	100.0	100.0	100.0	100.0	100.0	100.0	100.0	100.0	62
1,271	(1)	45	175	0.7	1.4	3.8	8.7	4.9	6.4	11.4	9.6	(1)	6.2	63
5,076	(1)	231	736	8.6	16.1	19.1	34.0	25.0	32.2	33.5	38.2	(1)	27.4	64
3,524	(1)	210	696	18.2	27.8	30.3	27.3	27.9	30.1	27.6	26.5	(1)	25.6	65
1,918	(1)	175	445	23.3	27.9	23.3	15.9	23.0	16.9	14.5	14.4	(1)	17.5	66
1,113	(1)	60	325	26.5	19.2	18.6	9.3	12.8	9.7	8.9	8.4	(1)	10.9	67
380	(1)	155	280	22.7	7.7	4.9	4.8	6.3	4.7	4.1	2.9	(1)	12.3	68
37.8	(1)	45.1	42.7	xxxxxxxxxx	xxxxxxxxxx	xxxxxxxxxx	xxxxxxxxxx	xxxxxxxxxx	xxxxxxxxxx	xxxxxxxxxx	xxxxxxxxxx	xxxxxxxxxx	xxxxxxxxxx	69
515	(1)	80	266	xxxxxxxxxx	xxxxxxxxxx	xxxxxxxxxx	xxxxxxxxxx	xxxxxxxxxx	xxxxxxxxxx	xxxxxxxxxx	xxxxxxxxxx	xxxxxxxxxx	xxxxxxxxxx	70
12,496	(1)	1,169	2,920	xxxxxxxxxx	xxxxxxxxxx	xxxxxxxxxx	xxxxxxxxxx	xxxxxxxxxx	xxxxxxxxxx	xxxxxxxxxx	xxxxxxxxxx	xxxxxxxxxx	xxxxxxxxxx	71
12,037	(1)	1,129	2,585	100.0	100.0	100.0	100.0	100.0	100.0	100.0	100.0	100.0	100.0	72
912	(1)	70	210	0.7	1.1	5.1	6.3	4.5	4.5	11.0	7.6	(1)	7.5	73
4,658	(1)	236	551	5.9	12.5	27.0	31.8	26.4	31.1	33.5	38.7	(1)	21.2	74
3,457	(1)	232	648	16.9	25.5	27.6	28.7	28.0	29.5	28.2	28.7	(1)	23.7	75
1,901	(1)	261	550	24.9	28.8	21.7	17.9	20.8	18.8	14.4	15.8	(1)	21.8	76
917	(1)	170	395	27.8	22.6	14.1	11.1	14.3	11.9	9.2	7.6	(1)	15.2	77
192	(1)	160	231	23.8	9.5	4.6	4.2	5.9	4.3	3.7	1.6	(1)	10.5	78
37.7	(1)	46.4	43.7	xxxxxxxxxx	xxxxxxxxxx	xxxxxxxxxx	xxxxxxxxxx	xxxxxxxxxx	xxxxxxxxxx	xxxxxxxxxx	xxxxxxxxxx	xxxxxxxxxx	xxxxxxxxxx	79
459	(1)	40	335	xxxxxxxxxx	xxxxxxxxxx	xxxxxxxxxx	xxxxxxxxxx	xxxxxxxxxx	xxxxxxxxxx	xxxxxxxxxx	xxxxxxxxxx	xxxxxxxxxx	xxxxxxxxxx	80

Table 19.—FARM OPERATORS IN EACH TENURE (COLOR AND TENURE FOR THE

[Data are based on reports for

	Region, division, State, and age group	All farm operators	Full owners	Part owners	Managers	Tenants			
						All	Cash	Share-cash	Crop-share
	EAST NORTH CENTRAL—Continued								
1	Michigan, total	155,519	113,760	27,748	467	13,544	2,993	991	2,529
2	Reporting age, total	147,813	107,855	26,694	403	12,861	2,876	966	2,419
3	Under 25 years	2,620	1,035	375	5	1,205	185	45	350
4	25 to 34	19,677	10,949	4,402	97	4,229	791	356	917
5	35 to 44	33,679	22,498	7,528	118	3,535	802	340	635
6	45 to 54	34,309	25,160	7,097	107	1,945	512	180	282
7	55 to 64	33,620	27,117	5,147	59	1,297	376	35	140
8	65 and over	23,908	21,096	2,145	17	650	210	10	95
9	Average age	49.9	52.0	46.4	43.2	39.4	42.1	37.7	36.4
10	Not reporting age	7,706	5,905	1,054	64	683	117	25	110
11	Wisconsin, total	168,582	120,316	21,330	617	26,319	6,892	1,196	930
12	Reporting age, total	161,077	114,747	20,582	494	25,254	6,542	1,156	885
13	Under 25 years	3,829	1,321	246	37	2,225	400	80	105
14	25 to 34	27,010	13,893	3,263	99	9,755	2,337	455	285
15	35 to 44	40,240	27,097	6,008	186	6,949	1,890	356	235
16	45 to 54	37,377	28,259	5,305	103	3,710	1,110	185	140
17	55 to 64	32,556	26,566	4,053	62	1,875	530	55	95
18	65 and over	20,065	17,611	1,707	7	740	275	25	25
19	Average age	47.7	50.1	46.8	41.6	37.7	39.2	36.8	38.7
20	Not reporting age	7,505	5,569	748	123	1,065	350	40	45
	WEST NORTH CENTRAL								
21	Minnesota, total	179,119	106,783	34,854	394	37,088	9,395	14,246	4,695
22	Reporting age, total	170,913	101,606	33,437	348	35,522	8,975	13,714	4,467
23	Under 25 years	4,691	1,042	467	22	3,160	480	1,005	822
24	25 to 34	30,536	11,672	5,439	96	13,329	3,143	5,209	1,700
25	35 to 44	42,593	22,618	9,697	107	10,171	2,882	4,110	1,080
26	45 to 54	42,260	27,371	9,416	47	5,426	1,475	2,102	590
27	55 to 64	32,873	24,051	6,098	44	2,680	770	1,087	250
28	65 and over	17,960	14,852	2,320	32	756	225	201	25
29	Average age	46.9	50.3	46.2	41.6	37.7	39.0	37.8	34.7
30	Not reporting age	8,206	5,177	1,417	46	1,566	420	532	228
31	Iowa, total	203,155	94,221	31,380	496	77,058	13,153	36,199	5,655
32	Reporting age, total	194,795	89,978	30,092	424	74,301	12,696	35,094	5,330
33	Under 25 years	7,194	647	333	15	6,199	600	2,398	961
34	25 to 34	39,191	7,292	4,530	91	27,278	4,172	12,613	1,926
35	35 to 44	47,893	17,675	9,305	142	20,771	3,714	10,251	1,215
36	45 to 54	45,002	24,083	8,774	85	12,060	2,309	5,978	643
37	55 to 64	35,029	23,558	5,336	64	6,071	1,391	3,078	400
38	65 and over	20,486	16,723	1,814	27	1,922	510	776	185
39	Average age	46.0	52.5	46.1	44.5	38.2	40.4	38.7	36.1
40	Not reporting age	8,360	4,243	1,288	72	2,757	457	1,105	325
41	Missouri, total	229,958	146,098	36,965	551	46,344	8,407	11,384	16,031
42	Reporting age, total	215,917	136,959	35,132	445	43,381	7,975	10,846	14,833
43	Under 25 years	5,553	1,333	516	7	3,697	480	850	1,581
44	25 to 34	29,798	11,998	5,656	80	12,064	1,978	3,411	4,117
45	35 to 44	47,014	25,377	9,863	134	11,640	2,213	3,060	4,054
46	45 to 54	49,827	32,256	9,659	120	7,792	1,313	1,894	2,788
47	55 to 64	46,536	34,648	6,552	76	5,260	1,142	1,156	1,702
48	65 and over	37,189	31,347	2,886	28	2,928	849	475	591
49	Average age	49.8	53.3	46.6	45.2	41.4	43.8	40.0	39.9
50	Not reporting age	14,041	9,139	1,833	106	2,963	432	538	1,198
51	North Dakota, total	65,302	25,066	26,286	128	13,822	924	3,603	7,207
52	Reporting age, total	62,500	23,813	25,341	96	13,250	884	3,486	6,910
53	Under 25 years	2,379	245	499	15	1,620	36	385	960
54	25 to 34	13,614	3,087	5,038	30	5,459	232	1,465	2,942
55	35 to 44	17,439	5,708	8,153	27	3,551	257	951	1,764
56	45 to 54	13,957	6,135	6,282	14	1,526	161	395	773
57	55 to 64	9,897	5,194	3,906	7	790	133	220	337
58	65 and over	5,214	3,444	1,463	3	304	65	70	134
59	Average age	44.6	49.5	44.5	37.4	36.0	43.2	36.2	35.1
60	Not reporting age	2,802	1,253	945	32	572	40	117	297
61	South Dakota, total	66,331	20,736	25,844	175	19,576	1,780	11,883	3,714
62	Reporting age, total	63,497	19,687	24,829	137	18,844	1,705	11,489	3,539
63	Under 25 years	2,567	198	404	2	1,963	86	925	734
64	25 to 34	13,161	1,757	3,999	23	7,382	526	4,602	1,398
65	35 to 44	15,337	3,803	6,798	64	4,672	464	2,942	760
66	45 to 54	14,751	5,013	7,040	10	2,688	331	1,738	372
67	55 to 64	11,657	5,252	4,746	31	1,628	181	1,031	224
68	65 and over	6,024	3,664	1,842	7	511	117	251	51
69	Average age	45.6	52.2	46.0	44.1	37.9	41.4	38.2	35.5
70	Not reporting age	2,834	1,049	1,015	38	732	75	394	175
71	Nebraska, total	107,174	38,053	27,602	304	41,215	3,463	22,884	9,682
72	Reporting age, total	101,713	35,864	26,302	242	39,305	3,225	21,957	9,221
73	Under 25 years	4,511	220	309	15	3,967	242	1,708	1,536
74	25 to 34	19,660	2,612	3,581	61	13,406	875	7,461	3,280
75	35 to 44	24,643	6,290	7,847	85	10,421	855	6,142	2,214
76	45 to 54	23,742	9,251	7,892	40	6,559	603	3,911	1,226
77	55 to 64	19,162	10,269	5,062	31	3,800	450	2,174	780
78	65 and over	9,995	7,222	1,611	10	1,152	200	561	185
79	Average age	45.9	53.4	46.7	41.9	38.5	41.9	39.0	36.3
80	Not reporting age	5,461	2,189	1,300	62	1,910	238	927	461
81	Kansas, total	131,372	50,221	41,112	325	39,714	4,468	18,287	12,136
82	Reporting age, total	125,117	47,729	39,207	248	37,933	4,252	17,635	11,550
83	Under 25 years	4,143	313	544	2	3,284	202	1,199	1,478
84	25 to 34	20,281	2,943	5,250	60	12,028	1,060	5,583	4,028
85	35 to 44	28,176	6,907	10,556	94	10,619	1,110	5,399	2,962
86	45 to 54	28,316	10,543	11,156	42	6,575	914	3,212	1,686
87	55 to 64	25,632	13,552	8,411	38	3,631	591	1,656	903
88	65 and over	18,569	13,471	3,290	12	1,796	375	586	493
89	Average age	48.4	55.8	47.6	43.6	39.7	43.7	39.7	37.8
90	Not reporting	6,255	2,492	1,905	77	1,781	216	652	586

[1] See text.

SOUTHERN STATES), BY AGE, BY DIVISIONS AND STATES: 1950—Continued

only a sample of farms. See text]

Tenants—Continued				Percent distribution of operators reporting in each tenure, by age									
							Tenants						
Livestock-share	Croppers[1] (South only)	Other	Unspecified	Full owners	Part owners	Managers	All	Cash	Share-cash	Crop-share	Livestock-share	Croppers[1] (South only)	Other and unspecified	
4,625	(1)	906	1,500	xxxxxxxxx	xxxxxxxxx	xxxxxxxxx	xxxxxxxxx	xxxxxxxxx	xxxxxxxxx	xxxxxxxxx	xxxxxxxxx	xxxxxxxxx	xxxxxxxxx	1
4,414	(1)	836	1,350	100.0	100.0	100.0	100.0	100.0	100.0	100.0	100.0	100.0	100.0	2
450	(1)	95	80	1.0	1.4	1.2	9.4	6.4	4.7	14.5	10.2	(1)	8.0	3
1,635	(1)	210	320	10.2	16.5	24.1	32.9	27.5	36.9	37.9	37.0	(1)	24.2	4
1,227	(1)	191	340	20.9	28.2	29.3	27.5	27.9	35.2	26.3	27.8	(1)	24.3	5
566	(1)	115	290	23.3	26.6	26.6	15.1	17.8	18.6	11.7	12.8	(1)	18.5	6
426	(1)	120	200	25.1	19.3	14.6	10.1	13.1	3.6	5.8	9.7	(1)	14.6	7
110	(1)	105	120	19.6	8.0	4.2	5.1	7.3	1.0	3.9	2.5	(1)	10.3	8
37.7	(1)	43.4	43.5	xxxxxxxxx	xxxxxxxxx	xxxxxxxxx	xxxxxxxxx	xxxxxxxxx	xxxxxxxxx	xxxxxxxxx	xxxxxxxxx	xxxxxxxxx	xxxxxxxxx	9
211	(1)	70	150	xxxxxxxxx	xxxxxxxxx	xxxxxxxxx	xxxxxxxxx	xxxxxxxxx	xxxxxxxxx	xxxxxxxxx	xxxxxxxxx	xxxxxxxxx	xxxxxxxxx	10
14,104	(1)	1,081	2,116	xxxxxxxxx	xxxxxxxxx	xxxxxxxxx	xxxxxxxxx	xxxxxxxxx	xxxxxxxxx	xxxxxxxxx	xxxxxxxxx	xxxxxxxxx	xxxxxxxxx	11
13,629	(1)	1,066	1,976	100.0	100.0	100.0	100.0	100.0	100.0	100.0	100.0	100.0	100.0	12
1,360	(1)	115	165	1.2	1.2	7.5	8.8	6.1	6.9	11.9	10.0	(1)	9.2	13
5,707	(1)	340	631	12.1	15.9	20.0	38.6	35.7	39.4	32.2	41.9	(1)	31.9	14
3,722	(1)	237	515	23.6	29.2	37.7	27.5	28.9	30.8	26.6	27.3	(1)	24.5	15
1,740	(1)	135	400	24.6	25.8	20.9	14.7	17.0	16.0	15.8	12.8	(1)	17.6	16
895	(1)	150	150	23.2	19.7	12.6	7.4	8.1	4.8	10.7	6.6	(1)	9.9	17
205	(1)	95	115	15.3	8.3	1.4	2.9	4.2	2.2	2.8	1.5	(1)	6.9	18
36.4	(1)	41.5	39.7	xxxxxxxxx	xxxxxxxxx	xxxxxxxxx	xxxxxxxxx	xxxxxxxxx	xxxxxxxxx	xxxxxxxxx	xxxxxxxxx	xxxxxxxxx	xxxxxxxxx	19
475	(1)	15	140	xxxxxxxxx	xxxxxxxxx	xxxxxxxxx	xxxxxxxxx	xxxxxxxxx	xxxxxxxxx	xxxxxxxxx	xxxxxxxxx	xxxxxxxxx	xxxxxxxxx	20
5,910	(1)	1,076	1,766	xxxxxxxxx	xxxxxxxxx	xxxxxxxxx	xxxxxxxxx	xxxxxxxxx	xxxxxxxxx	xxxxxxxxx	xxxxxxxxx	xxxxxxxxx	xxxxxxxxx	21
5,690	(1)	1,041	1,635	100.0	100.0	100.0	100.0	100.0	100.0	100.0	100.0	100.0	100.0	22
592	(1)	95	166	1.0	1.4	6.3	8.9	5.3	7.3	18.4	10.4	(1)	9.8	23
2,506	(1)	295	476	11.5	16.3	27.6	37.5	35.0	38.0	38.1	44.0	(1)	28.8	24
1,416	(1)	281	402	22.3	29.0	30.7	28.6	32.1	30.0	24.2	24.9	(1)	25.5	25
778	(1)	190	291	26.9	28.2	13.5	15.3	16.4	15.3	13.2	13.7	(1)	18.0	26
303	(1)	90	180	23.7	18.2	12.6	7.5	8.6	7.9	5.6	5.3	(1)	10.1	27
95	(1)	90	120	14.6	6.9	9.2	2.1	2.5	1.5	0.6	1.7	(1)	7.8	28
36.0	(1)	41.5	40.8	xxxxxxxxx	xxxxxxxxx	xxxxxxxxx	xxxxxxxxx	xxxxxxxxx	xxxxxxxxx	xxxxxxxxx	xxxxxxxxx	xxxxxxxxx	xxxxxxxxx	29
220	(1)	35	131	xxxxxxxxx	xxxxxxxxx	xxxxxxxxx	xxxxxxxxx	xxxxxxxxx	xxxxxxxxx	xxxxxxxxx	xxxxxxxxx	xxxxxxxxx	xxxxxxxxx	30
18,018	(1)	921	3,112	xxxxxxxxx	xxxxxxxxx	xxxxxxxxx	xxxxxxxxx	xxxxxxxxx	xxxxxxxxx	xxxxxxxxx	xxxxxxxxx	xxxxxxxxx	xxxxxxxxx	31
17,374	(1)	876	2,931	100.0	100.0	100.0	100.0	100.0	100.0	100.0	100.0	100.0	100.0	32
1,905	(1)	65	270	0.7	1.1	3.5	8.3	4.7	6.8	18.0	11.0	(1)	8.8	33
7,477	(1)	246	844	8.1	15.1	21.5	36.7	32.9	35.9	36.1	43.0	(1)	28.6	34
4,625	(1)	255	711	19.6	30.9	33.5	28.0	29.3	29.2	22.8	26.6	(1)	25.4	35
2,369	(1)	175	586	26.8	29.2	20.0	16.2	18.2	17.0	12.1	13.6	(1)	20.0	36
787	(1)	75	340	26.2	17.7	15.1	8.2	11.0	8.8	7.5	4.5	(1)	10.9	37
211	(1)	60	180	18.6	6.0	6.4	2.6	4.0	2.2	3.5	1.2	(1)	6.3	38
35.6	(1)	40.9	41.2	xxxxxxxxx	xxxxxxxxx	xxxxxxxxx	xxxxxxxxx	xxxxxxxxx	xxxxxxxxx	xxxxxxxxx	xxxxxxxxx	xxxxxxxxx	xxxxxxxxx	39
644	(1)	45	181	xxxxxxxxx	xxxxxxxxx	xxxxxxxxx	xxxxxxxxx	xxxxxxxxx	xxxxxxxxx	xxxxxxxxx	xxxxxxxxx	xxxxxxxxx	xxxxxxxxx	40
3,820	(1)	1,981	4,721	xxxxxxxxx	xxxxxxxxx	xxxxxxxxx	xxxxxxxxx	xxxxxxxxx	xxxxxxxxx	xxxxxxxxx	xxxxxxxxx	xxxxxxxxx	xxxxxxxxx	41
3,627	(1)	1,841	4,259	100.0	100.0	100.0	100.0	100.0	100.0	100.0	100.0	100.0	100.0	42
325	(1)	141	320	1.0	1.5	1.6	8.5	6.0	7.8	10.7	9.0	(1)	7.6	43
1,216	(1)	342	1,000	8.8	16.1	18.0	27.8	24.8	31.4	27.8	33.5	(1)	22.0	44
996	(1)	416	901	18.5	28.1	30.1	26.8	27.7	28.2	27.3	27.5	(1)	21.6	45
628	(1)	290	879	23.6	27.5	27.0	18.0	16.5	17.5	18.8	17.3	(1)	19.2	46
346	(1)	301	613	25.3	18.6	17.1	12.1	14.3	10.7	11.5	9.5	(1)	15.0	47
116	(1)	351	546	22.9	8.2	6.3	6.7	10.6	4.4	4.0	3.2	(1)	14.7	48
38.9	(1)	47.6	44.8	xxxxxxxxx	xxxxxxxxx	xxxxxxxxx	xxxxxxxxx	xxxxxxxxx	xxxxxxxxx	xxxxxxxxx	xxxxxxxxx	xxxxxxxxx	xxxxxxxxx	49
193	(1)	140	462	xxxxxxxxx	xxxxxxxxx	xxxxxxxxx	xxxxxxxxx	xxxxxxxxx	xxxxxxxxx	xxxxxxxxx	xxxxxxxxx	xxxxxxxxx	xxxxxxxxx	50
1,288	(1)	182	618	xxxxxxxxx	xxxxxxxxx	xxxxxxxxx	xxxxxxxxx	xxxxxxxxx	xxxxxxxxx	xxxxxxxxx	xxxxxxxxx	xxxxxxxxx	xxxxxxxxx	51
1,262	(1)	162	546	100.0	100.0	100.0	100.0	100.0	100.0	100.0	100.0	100.0	100.0	52
184	(1)	15	40	1.0	2.0	15.6	12.2	4.1	11.0	13.9	14.6	(1)	7.8	53
572	(1)	71	177	13.0	19.9	31.2	41.2	26.2	42.0	42.6	45.3	(1)	35.0	54
369	(1)	20	190	24.0	32.2	28.1	26.8	29.1	27.3	25.5	29.2	(1)	29.7	55
89	(1)	20	88	25.8	24.8	14.6	11.5	18.2	11.3	11.2	7.1	(1)	15.3	56
43	(1)	16	41	21.8	15.4	7.3	6.0	15.0	6.3	4.9	3.4	(1)	8.1	57
5	(1)	20	10	14.5	5.8	3.1	2.3	7.4	2.0	1.9	0.4	(1)	4.2	58
33.3	(1)	41.0	37.6	xxxxxxxxx	xxxxxxxxx	xxxxxxxxx	xxxxxxxxx	xxxxxxxxx	xxxxxxxxx	xxxxxxxxx	xxxxxxxxx	xxxxxxxxx	xxxxxxxxx	59
26	(1)	20	72	xxxxxxxxx	xxxxxxxxx	xxxxxxxxx	xxxxxxxxx	xxxxxxxxx	xxxxxxxxx	xxxxxxxxx	xxxxxxxxx	xxxxxxxxx	xxxxxxxxx	60
1,242	(1)	179	778	xxxxxxxxx	xxxxxxxxx	xxxxxxxxx	xxxxxxxxx	xxxxxxxxx	xxxxxxxxx	xxxxxxxxx	xxxxxxxxx	xxxxxxxxx	xxxxxxxxx	61
1,195	(1)	173	743	100.0	100.0	100.0	100.0	100.0	100.0	100.0	100.0	100.0	100.0	62
122	(1)	11	85	1.0	1.6	1.5	10.4	5.0	8.1	20.7	10.2	(1)	10.5	63
517	(1)	56	283	8.9	16.1	16.8	39.2	30.9	40.1	39.5	43.3	(1)	37.0	64
332	(1)	31	143	19.3	27.4	46.7	24.8	27.2	25.6	21.5	27.8	(1)	19.0	65
147	(1)	25	75	25.5	28.4	7.3	14.3	19.4	15.1	10.5	12.3	(1)	10.9	66
67	(1)	25	100	26.7	19.1	22.6	8.6	10.6	9.0	6.3	5.6	(1)	13.6	67
10	(1)	25	57	18.6	7.4	5.1	2.7	6.9	2.2	1.4	0.8	(1)	9.0	68
35.8	(1)	44.7	39.4	xxxxxxxxx	xxxxxxxxx	xxxxxxxxx	xxxxxxxxx	xxxxxxxxx	xxxxxxxxx	xxxxxxxxx	xxxxxxxxx	xxxxxxxxx	xxxxxxxxx	69
47	(1)	6	35	xxxxxxxxx	xxxxxxxxx	xxxxxxxxx	xxxxxxxxx	xxxxxxxxx	xxxxxxxxx	xxxxxxxxx	xxxxxxxxx	xxxxxxxxx	xxxxxxxxx	70
2,792	(1)	486	1,908	xxxxxxxxx	xxxxxxxxx	xxxxxxxxx	xxxxxxxxx	xxxxxxxxx	xxxxxxxxx	xxxxxxxxx	xxxxxxxxx	xxxxxxxxx	xxxxxxxxx	71
2,664	(1)	466	1,772	100.0	100.0	100.0	100.0	100.0	100.0	100.0	100.0	100.0	100.0	72
221	(1)	50	210	0.6	1.2	6.2	10.1	7.5	7.8	16.7	8.3	(1)	11.6	73
1,167	(1)	130	493	7.3	13.6	25.2	34.1	27.1	34.0	35.6	43.8	(1)	27.8	74
697	(1)	117	396	17.5	29.8	35.1	26.5	26.5	28.0	24.0	26.2	(1)	22.9	75
369	(1)	74	376	25.8	30.0	16.5	16.7	18.7	17.8	13.3	13.9	(1)	20.1	76
155	(1)	50	191	28.6	19.2	12.8	9.7	14.0	9.9	8.5	5.8	(1)	10.8	77
55	(1)	45	106	20.1	6.1	4.1	2.9	6.2	2.6	2.0	2.1	(1)	6.7	78
36.5	(1)	38.3	40.8	xxxxxxxxx	xxxxxxxxx	xxxxxxxxx	xxxxxxxxx	xxxxxxxxx	xxxxxxxxx	xxxxxxxxx	xxxxxxxxx	xxxxxxxxx	xxxxxxxxx	79
128	(1)	20	136	xxxxxxxxx	xxxxxxxxx	xxxxxxxxx	xxxxxxxxx	xxxxxxxxx	xxxxxxxxx	xxxxxxxxx	xxxxxxxxx	xxxxxxxxx	xxxxxxxxx	80
2,214	(1)	544	2,065	xxxxxxxxx	xxxxxxxxx	xxxxxxxxx	xxxxxxxxx	xxxxxxxxx	xxxxxxxxx	xxxxxxxxx	xxxxxxxxx	xxxxxxxxx	xxxxxxxxx	81
2,129	(1)	518	1,849	100.0	100.0	100.0	100.0	100.0	100.0	100.0	100.0	100.0	100.0	82
230	(1)	40	135	0.7	1.4	0.8	8.7	4.8	6.8	12.8	10.8	(1)	7.4	83
784	(1)	81	492	6.2	13.4	24.2	31.7	24.9	31.7	34.9	36.8	(1)	24.2	84
595	(1)	122	431	14.5	26.9	37.9	28.0	26.1	30.6	25.6	27.9	(1)	23.4	85
320	(1)	85	358	22.1	28.5	16.9	17.3	21.5	18.2	14.6	15.0	(1)	18.7	86
185	(1)	80	216	28.4	21.5	15.3	9.6	13.9	9.4	7.8	8.7	(1)	12.5	87
15	(1)	110	217	28.2	8.4	4.8	4.7	8.8	3.3	4.3	0.7	(1)	13.8	88
37.2	(1)	48.1	43.6	xxxxxxxxx	xxxxxxxxx	xxxxxxxxx	xxxxxxxxx	xxxxxxxxx	xxxxxxxxx	xxxxxxxxx	xxxxxxxxx	xxxxxxxxx	xxxxxxxxx	89
85	(1)	26	216	xxxxxxxxx	xxxxxxxxx	xxxxxxxxx	xxxxxxxxx	xxxxxxxxx	xxxxxxxxx	xxxxxxxxx	xxxxxxxxx	xxxxxxxxx	xxxxxxxxx	90

Table 19.—FARM OPERATORS IN EACH TENURE (COLOR AND TENURE FOR THE

[Data are based on reports for

	Region, division, State, and age group	All farm operators	Full owners	Part owners	Managers	Tenants			
						All	Cash	Share-cash	Crop-share
	SOUTH ATLANTIC								
1	Delaware, total	7,452	5,151	949	72	1,280	236	30	651
2	Reporting age, total	6,981	4,827	889	56	1,209	221	30	626
3	Under 25 years	147	56	1	5	85	10	.....	45
4	25 to 34	909	476	132	3	298	40	5	167
5	35 to 44	1,392	861	257	11	263	51	15	131
6	45 to 54	1,725	1,198	218	23	286	45	.....	156
7	55 to 64	1,534	1,136	199	9	190	45	5	100
8	65 and over	1,274	1,100	82	5	87	30	5	27
9	Average age	50.4	52.7	47.5	46.2	43.5	46.5	45.0	42.4
10	Not reporting age	471	324	60	16	71	15	.....	25
11	White, total	7,017	4,861	879	72	1,205	221	30	626
12	Reporting age, total	6,581	4,562	824	56	1,139	206	30	601
13	Under 25 years	137	51	1	5	80	10	.....	45
14	25 to 34	869	456	132	3	278	40	5	152
15	35 to 44	1,332	841	237	11	243	51	15	126
16	45 to 54	1,625	1,118	208	23	276	40	.....	156
17	55 to 64	1,459	1,096	169	9	185	45	5	95
18	65 and over	1,159	1,000	77	5	77	20	5	27
19	Average age	50.2	52.5	47.1	46.2	43.6	45.2	45.0	42.7
20	Not reporting age	436	299	55	16	66	15	.....	25
21	Nonwhite, total	435	290	70	.....	75	15	.....	25
22	Reporting age, total	400	265	65	.....	70	15	.....	25
23	Under 25 years	10	5	.....	.....	5	.....	.....	.....
24	25 to 34	40	20	.....	.....	20	.....	.....	15
25	35 to 44	60	20	20	.....	20	.....	.....	5
26	45 to 54	100	80	10	.....	10	5	.....	.....
27	55 to 64	75	40	30	.....	5	.....	.....	5
28	65 and over	115	100	5	.....	10	10	.....	.....
29	Average age	53.7	57.3	51.8	.....	42.1	64.3	.....	36.2
30	Not reporting age	35	25	5	.....	5	.....	.....	.....
31	Maryland, total	36,162	25,745	3,465	346	6,606	1,037	250	2,817
32	Reporting age, total	34,310	24,466	3,314	289	6,241	982	250	2,682
33	Under 25 years	459	142	50	11	256	25	5	125
34	25 to 34	4,128	2,095	411	51	1,571	270	90	656
35	35 to 44	7,715	4,952	956	89	1,718	290	95	710
36	45 to 54	8,782	6,293	960	82	1,447	215	25	600
37	55 to 64	7,601	6,141	626	45	789	107	25	391
38	65 and over	5,625	4,843	311	11	460	75	10	200
39	Average age	50.3	52.6	47.5	44.2	43.1	42.7	40.0	43.6
40	Not reporting age	1,852	1,279	151	57	365	55	.....	135
41	White, total	32,780	24,080	3,075	339	5,286	997	235	2,317
42	Reporting age, total	31,144	22,881	2,944	283	5,036	942	235	2,242
43	Under 25 years	419	142	45	11	221	25	5	110
44	25 to 34	3,813	2,050	391	51	1,321	270	80	576
45	35 to 44	7,020	4,672	846	89	1,413	280	95	585
46	45 to 54	7,901	5,843	840	76	1,142	205	25	515
47	55 to 64	6,931	5,726	546	45	614	102	20	301
48	65 and over	5,060	4,448	276	11	325	60	10	155
49	Average age	50.3	52.4	47.4	44.1	42.6	41.9	39.9	43.1
50	Not reporting age	1,636	1,199	131	56	250	55	.....	75
51	Nonwhite, total	3,382	1,665	390	7	1,320	40	15	500
52	Reporting age, total	3,166	1,585	370	6	1,205	40	15	440
53	Under 25 years	40	.....	5	.....	35	.....	.....	15
54	25 to 34	315	45	20	.....	250	.....	10	80
55	35 to 44	695	280	110	.....	305	10	.....	125
56	45 to 54	881	450	120	6	305	10	.....	85
57	55 to 64	670	415	80	.....	175	5	5	90
58	65 and over	565	395	35	.....	135	15	.....	45
59	Average age	50.8	55.5	48.8	46.5	45.3	59.4	41.7	45.9
60	Not reporting age	216	80	20	1	115	.....	.....	60
61	Virginia, total	150,823	109,412	16,417	625	24,369	2,522	442	7,530
62	Reporting age, total	140,351	102,561	15,303	516	21,971	2,357	407	6,854
63	Under 25 years	2,784	938	232	3	1,611	76	10	450
64	25 to 34	16,386	9,189	1,856	78	5,263	456	116	1,551
65	35 to 44	30,112	19,809	3,876	136	6,291	743	106	2,012
66	45 to 54	32,707	24,050	4,081	159	4,417	518	90	1,431
67	55 to 64	29,576	23,612	3,257	81	2,626	338	45	878
68	65 and over	28,786	24,963	2,001	59	1,763	226	40	532
69	Average age	51.2	53.3	49.1	47.5	42.6	45.0	43.2	43.0
70	Not reporting age	10,472	6,851	1,114	109	2,398	165	35	676
71	White, total	123,411	95,001	12,235	611	15,564	1,967	322	4,925
72	Reporting age, total	115,110	89,055	11,431	503	14,121	1,867	302	4,489
73	Under 25 years	1,909	833	182	3	891	46	5	265
74	25 to 34	13,224	8,253	1,491	77	3,403	401	101	1,026
75	35 to 44	25,047	17,779	3,101	136	4,031	573	66	1,332
76	45 to 54	27,190	21,120	3,076	157	2,837	408	70	931
77	55 to 64	24,245	20,217	2,196	71	1,761	263	30	603
78	65 and over	23,495	20,853	1,385	59	1,198	176	30	332
79	Average age	51.3	53.0	48.3	47.3	43.0	44.7	42.8	43.1
80	Not reporting age	8,301	5,946	804	108	1,443	100	20	436
81	Nonwhite, total	27,412	14,411	4,182	14	8,805	555	120	2,605
82	Reporting age, total	25,241	13,506	3,872	13	7,850	490	105	2,365
83	Under 25 years	875	105	50	.....	720	30	5	185
84	25 to 34	3,162	936	365	1	1,860	55	15	525
85	35 to 44	5,065	2,030	775	.....	2,260	170	40	680
86	45 to 54	5,517	2,930	1,005	2	1,580	110	20	500
87	55 to 64	5,331	3,395	1,061	10	865	75	15	275
88	65 and over	5,291	4,110	616	.....	565	50	10	200
89	Average age	50.7	55.7	51.4	55.8	41.8	46.2	44.3	42.8
90	Not reporting age	2,171	905	310	1	955	65	15	240

[1] See text.

SOUTHERN STATES), BY AGE, BY DIVISIONS AND STATES: 1950—Continued

only a sample of farms. See text.]

Tenants—Continued				Percent distribution of operators reporting in each tenure, by age									
							Tenants						
Livestock-share	Croppers[1] (South only)	Other	Unspecified	Full owners	Part owners	Managers	All	Cash	Share-cash	Crop-share	Livestock-share	Croppers[1] (South only)	Other and unspecified
81	26	45	211	xxxxxxxxxx	xxxxxxxxxx	xxxxxxxxxx	xxxxxxxxxx	xxxxxxxxxx	xxxxxxxxxx	xxxxxxxxxx	xxxxxxxxxx	xxxxxxxxxx	xxxxxxxxxx
71	26	40	195	100.0	100.0	100.0	100.0	100.0	100.0	100.0	100.0	100.0	100.0
5	5	.....	20	1.2	0.1	8.9	7.0	4.5	.....	7.2	7.0	19.2	8.5
11	.....	10	65	9.9	14.8	5.4	24.6	18.1	16.7	26.7	15.5	.....	31.9
20	11	.....	35	17.8	28.9	19.6	21.8	23.1	50.0	20.9	28.2	42.3	14.9
15	5	20	45	24.8	24.5	41.1	23.7	20.4	.....	24.9	21.1	19.2	27.7
20	.....	5	15	23.5	22.4	16.1	15.7	20.4	16.7	16.0	28.2	.....	8.5
.....	5	5	15	22.8	9.2	8.9	7.2	13.6	16.7	4.3	.....	19.2	8.5
44.3	43.9	50.1	41.5	xxxxxxxxxx	xxxxxxxxxx	xxxxxxxxxx	xxxxxxxxxx	xxxxxxxxxx	xxxxxxxxxx	xxxxxxxxxx	xxxxxxxxxx	xxxxxxxxxx	xxxxxxxxxx
10	.....	5	16	xxxxxxxxxx	xxxxxxxxxx	xxxxxxxxxx	xxxxxxxxxx	xxxxxxxxxx	xxxxxxxxxx	xxxxxxxxxx	xxxxxxxxxx	xxxxxxxxxx	xxxxxxxxxx
71	21	45	191	xxxxxxxxxx	xxxxxxxxxx	xxxxxxxxxx	xxxxxxxxxx	xxxxxxxxxx	xxxxxxxxxx	xxxxxxxxxx	xxxxxxxxxx	xxxxxxxxxx	xxxxxxxxxx
61	21	40	180	100.0	100.0	100.0	100.0	100.0	100.0	100.0	100.0	100.0	100.0
5	5	.....	15	1.1	0.1	8.9	7.0	4.9	.....	7.5	8.2	23.8	6.8
6	.....	10	65	10.0	16.0	5.4	24.4	19.4	16.7	25.3	9.8	.....	34.1
15	6	.....	30	18.4	28.8	19.6	21.3	24.8	50.0	21.0	24.6	28.6	13.6
15	5	20	40	24.5	25.2	41.1	24.2	19.4	.....	26.0	24.6	23.8	27.3
20	.....	5	15	24.0	20.5	16.1	16.2	21.8	16.7	15.8	32.8	.....	9.1
.....	5	5	15	21.9	9.3	8.9	6.8	9.7	16.7	4.5	.....	23.8	9.1
46.5	45.6	50.1	41.7	xxxxxxxxxx	xxxxxxxxxx	xxxxxxxxxx	xxxxxxxxxx	xxxxxxxxxx	xxxxxxxxxx	xxxxxxxxxx	xxxxxxxxxx	xxxxxxxxxx	xxxxxxxxxx
10	.....	5	11	xxxxxxxxxx	xxxxxxxxxx	xxxxxxxxxx	xxxxxxxxxx	xxxxxxxxxx	xxxxxxxxxx	xxxxxxxxxx	xxxxxxxxxx	xxxxxxxxxx	xxxxxxxxxx
10	5	.....	20	xxxxxxxxxx	xxxxxxxxxx	xxxxxxxxxx	xxxxxxxxxx	xxxxxxxxxx	xxxxxxxxxx	xxxxxxxxxx	xxxxxxxxxx	xxxxxxxxxx	xxxxxxxxxx
10	5	.....	15	100.0	100.0	100.0	100.0	100.0	100.0	100.0	100.0	100.0	100.0
.....	.....	.....	5	1.9	.....	.....	7.1	.....	.....	.....	.....	.....	33.3
5	.....	.....	.....	7.5	.....	.....	28.6	.....	.....	60.0	50.0	.....	.....
5	5	.....	5	7.5	30.8	.....	28.6	.....	.....	20.0	50.0	100.0	33.3
.....	.....	.....	5	30.2	15.4	.....	14.3	33.3	.....	.....	.....	.....	33.3
.....	.....	.....	.....	15.1	46.2	.....	7.1	.....	.....	20.0	.....	.....	.....
.....	.....	.....	.....	37.7	7.7	.....	14.3	66.7	.....	.....	.....	.....	.....
31.0	37.0	.....	38.7	xxxxxxxxxx	xxxxxxxxxx	xxxxxxxxxx	xxxxxxxxxx	xxxxxxxxxx	xxxxxxxxxx	xxxxxxxxxx	xxxxxxxxxx	xxxxxxxxxx	xxxxxxxxxx
.....	.....	.....	5	xxxxxxxxxx	xxxxxxxxxx	xxxxxxxxxx	xxxxxxxxxx	xxxxxxxxxx	xxxxxxxxxx	xxxxxxxxxx	xxxxxxxxxx	xxxxxxxxxx	xxxxxxxxxx
300	1,045	305	852	xxxxxxxxxx	xxxxxxxxxx	xxxxxxxxxx	xxxxxxxxxx	xxxxxxxxxx	xxxxxxxxxx	xxxxxxxxxx	xxxxxxxxxx	xxxxxxxxxx	xxxxxxxxxx
295	970	300	762	100.0	100.0	100.0	100.0	100.0	100.0	100.0	100.0	100.0	100.0
5	45	15	36	0.6	1.5	3.8	4.1	2.5	2.0	4.7	1.7	4.6	4.8
80	320	70	85	8.6	12.4	17.6	25.2	27.5	36.0	24.5	27.1	33.0	14.6
92	240	45	246	20.2	28.8	30.8	27.5	29.5	38.0	26.5	31.2	24.7	27.4
72	220	90	225	25.7	29.0	28.4	23.2	21.9	10.0	22.4	24.4	22.7	29.7
36	85	30	115	25.1	18.9	15.6	12.6	10.9	10.0	14.6	12.2	8.8	13.7
10	60	50	55	19.8	9.4	3.8	7.4	7.6	4.0	7.5	3.4	6.2	9.9
42.8	40.4	47.0	45.3	xxxxxxxxxx	xxxxxxxxxx	xxxxxxxxxx	xxxxxxxxxx	xxxxxxxxxx	xxxxxxxxxx	xxxxxxxxxx	xxxxxxxxxx	xxxxxxxxxx	xxxxxxxxxx
5	75	5	90	xxxxxxxxxx	xxxxxxxxxx	xxxxxxxxxx	xxxxxxxxxx	xxxxxxxxxx	xxxxxxxxxx	xxxxxxxxxx	xxxxxxxxxx	xxxxxxxxxx	xxxxxxxxxx
295	535	265	642	xxxxxxxxxx	xxxxxxxxxx	xxxxxxxxxx	xxxxxxxxxx	xxxxxxxxxx	xxxxxxxxxx	xxxxxxxxxx	xxxxxxxxxx	xxxxxxxxxx	xxxxxxxxxx
290	490	260	577	100.0	100.0	100.0	100.0	100.0	100.0	100.0	100.0	100.0	100.0
5	25	15	36	0.6	1.5	3.9	4.4	2.7	2.1	4.9	1.7	5.1	6.1
80	180	70	65	9.0	13.3	18.0	26.2	28.7	34.0	25.7	27.6	36.7	16.1
92	145	45	171	20.4	28.7	31.4	28.1	29.7	40.4	26.1	31.7	29.6	25.8
72	80	70	175	25.5	28.5	26.9	22.7	21.8	10.6	23.0	24.8	16.3	29.3
36	40	25	90	25.0	18.5	15.9	12.2	10.8	8.5	13.4	12.4	8.2	13.7
5	20	35	40	19.4	9.4	3.9	6.5	6.4	4.3	6.9	1.7	4.1	9.0
42.4	38.8	45.3	45.0	xxxxxxxxxx	xxxxxxxxxx	xxxxxxxxxx	xxxxxxxxxx	xxxxxxxxxx	xxxxxxxxxx	xxxxxxxxxx	xxxxxxxxxx	xxxxxxxxxx	xxxxxxxxxx
5	45	5	65	xxxxxxxxxx	xxxxxxxxxx	xxxxxxxxxx	xxxxxxxxxx	xxxxxxxxxx	xxxxxxxxxx	xxxxxxxxxx	xxxxxxxxxx	xxxxxxxxxx	xxxxxxxxxx
5	510	40	210	xxxxxxxxxx	xxxxxxxxxx	xxxxxxxxxx	xxxxxxxxxx	xxxxxxxxxx	xxxxxxxxxx	xxxxxxxxxx	xxxxxxxxxx	xxxxxxxxxx	xxxxxxxxxx
5	480	40	185	100.0	100.0	100.0	100.0	100.0	100.0	100.0	100.0	100.0	100.0
.....	20	.....	.....	.....	1.4	.....	2.9	.....	.....	3.4	.....	4.2	.....
.....	140	.....	20	2.8	5.4	.....	20.7	.....	66.7	18.2	.....	29.2	8.9
.....	95	.....	75	17.7	29.7	.....	25.3	25.0	.....	28.4	.....	19.8	33.3
.....	140	20	50	28.4	32.4	100.0	25.3	25.0	.....	19.3	.....	29.2	31.1
.....	45	5	25	26.2	21.6	.....	14.5	12.5	33.3	20.5	.....	9.4	13.3
5	40	15	15	24.9	9.5	.....	11.2	37.5	.....	10.2	100.0	8.3	13.3
66.0	42.1	57.8	46.0	xxxxxxxxxx	xxxxxxxxxx	xxxxxxxxxx	xxxxxxxxxx	xxxxxxxxxx	xxxxxxxxxx	xxxxxxxxxx	xxxxxxxxxx	xxxxxxxxxx	xxxxxxxxxx
.....	30	.....	25	xxxxxxxxxx	xxxxxxxxxx	xxxxxxxxxx	xxxxxxxxxx	xxxxxxxxxx	xxxxxxxxxx	xxxxxxxxxx	xxxxxxxxxx	xxxxxxxxxx	xxxxxxxxxx
804	9,281	994	2,796	xxxxxxxxxx	xxxxxxxxxx	xxxxxxxxxx	xxxxxxxxxx	xxxxxxxxxx	xxxxxxxxxx	xxxxxxxxxx	xxxxxxxxxx	xxxxxxxxxx	xxxxxxxxxx
764	8,144	929	2,516	100.0	100.0	100.0	100.0	100.0	100.0	100.0	100.0	100.0	100.0
55	880	20	120	0.9	1.5	0.6	7.3	3.2	2.5	6.6	7.2	10.8	4.1
217	2,211	177	535	9.0	12.1	15.1	24.0	19.3	28.5	22.6	28.4	27.1	20.7
178	2,326	231	695	19.3	25.3	26.4	28.6	31.5	26.0	29.4	23.3	28.6	26.9
134	1,557	221	466	23.4	26.7	30.8	20.1	22.0	22.1	20.9	17.5	19.1	19.9
135	745	115	370	23.0	21.3	15.7	12.0	14.3	11.1	12.8	17.7	9.1	14.1
45	425	165	330	24.3	13.1	11.4	8.0	9.6	9.8	7.8	5.9	5.2	14.4
42.6	40.0	47.9	45.3	xxxxxxxxxx	xxxxxxxxxx	xxxxxxxxxx	xxxxxxxxxx	xxxxxxxxxx	xxxxxxxxxx	xxxxxxxxxx	xxxxxxxxxx	xxxxxxxxxx	xxxxxxxxxx
40	1,137	65	280	xxxxxxxxxx	xxxxxxxxxx	xxxxxxxxxx	xxxxxxxxxx	xxxxxxxxxx	xxxxxxxxxx	xxxxxxxxxx	xxxxxxxxxx	xxxxxxxxxx	xxxxxxxxxx
654	4,761	714	2,221	xxxxxxxxxx	xxxxxxxxxx	xxxxxxxxxx	xxxxxxxxxx	xxxxxxxxxx	xxxxxxxxxx	xxxxxxxxxx	xxxxxxxxxx	xxxxxxxxxx	xxxxxxxxxx
624	4,164	669	2,006	100.0	100.0	100.0	100.0	100.0	100.0	100.0	100.0	100.0	100.0
55	405	15	100	0.9	1.6	0.6	6.3	2.5	1.7	5.9	8.8	9.7	4.3
187	1,101	132	455	9.3	13.0	15.3	24.1	21.5	33.4	22.9	30.0	26.4	21.9
143	1,211	161	545	20.0	27.1	27.0	28.5	30.7	21.9	29.7	22.9	29.1	26.4
109	797	156	366	23.7	26.9	31.2	20.1	21.9	23.2	20.7	17.5	19.1	19.5
90	405	80	290	22.7	19.2	14.1	12.5	14.1	9.9	13.4	14.4	9.7	13.8
40	245	125	250	23.4	12.1	11.7	8.5	9.4	9.9	7.4	6.4	5.9	14.0
41.6	40.7	48.2	44.9	xxxxxxxxxx	xxxxxxxxxx	xxxxxxxxxx	xxxxxxxxxx	xxxxxxxxxx	xxxxxxxxxx	xxxxxxxxxx	xxxxxxxxxx	xxxxxxxxxx	xxxxxxxxxx
30	597	45	215	xxxxxxxxxx	xxxxxxxxxx	xxxxxxxxxx	xxxxxxxxxx	xxxxxxxxxx	xxxxxxxxxx	xxxxxxxxxx	xxxxxxxxxx	xxxxxxxxxx	xxxxxxxxxx
150	4,520	280	575	xxxxxxxxxx	xxxxxxxxxx	xxxxxxxxxx	xxxxxxxxxx	xxxxxxxxxx	xxxxxxxxxx	xxxxxxxxxx	xxxxxxxxxx	xxxxxxxxxx	xxxxxxxxxx
140	3,980	260	510	100.0	100.0	100.0	100.0	100.0	100.0	100.0	100.0	100.0	100.0
.....	475	5	20	0.8	1.3	.....	9.2	6.1	4.8	7.8	.....	11.9	3.2
30	1,110	45	80	6.9	9.4	7.7	23.7	11.2	14.3	22.2	21.4	27.9	16.2
35	1,115	70	150	15.0	20.0	.....	28.8	34.7	38.1	28.8	25.0	28.0	28.6
25	760	65	100	21.7	26.0	15.4	20.1	22.4	19.0	21.1	17.9	19.1	21.4
45	340	35	80	25.1	27.4	76.9	11.0	15.3	14.3	11.6	32.1	8.5	14.9
5	180	40	80	30.4	15.9	.....	7.2	10.2	9.5	8.5	3.6	4.5	15.6
46.9	39.3	47.2	47.0	xxxxxxxxxx	xxxxxxxxxx	xxxxxxxxxx	xxxxxxxxxx	xxxxxxxxxx	xxxxxxxxxx	xxxxxxxxxx	xxxxxxxxxx	xxxxxxxxxx	xxxxxxxxxx
10	540	20	65	xxxxxxxxxx	xxxxxxxxxx	xxxxxxxxxx	xxxxxxxxxx	xxxxxxxxxx	xxxxxxxxxx	xxxxxxxxxx	xxxxxxxxxx	xxxxxxxxxx	xxxxxxxxxx

Table 19.—FARM OPERATORS IN EACH TENURE (COLOR AND TENURE FOR THE

[Data are based on reports for

	Region, division, State, and age group	All farm operators	Full owners	Part owners	Managers	Tenants			
						All	Cash	Share-cash	Crop-share
	SOUTH ATLANTIC—Continued								
1	**West Virginia, total**	81,418	67,236	5,525	266	8,391	3,558	152	816
2	Reporting age, total	77,354	63,939	5,263	222	7,930	3,373	142	796
3	Under 25 years	1,125	675	45	.....	405	155	15	30
4	25 to 34	8,568	6,351	600	25	1,592	560	25	205
5	35 to 44	16,774	13,581	1,259	54	1,880	795	45	225
6	45 to 54	17,442	14,382	1,255	75	1,730	812	35	166
7	55 to 64	16,148	13,761	1,210	37	1,140	570	7	80
8	65 and over	17,297	15,189	894	31	1,183	481	15	90
9	Average age	51.9	52.7	50.6	49.2	46.3	47.2	41.8	43.6
10	Not reporting age	4,064	3,297	262	44	461	185	10	20
11	White, total	81,072	66,991	5,490	265	8,326	3,508	152	816
12	Reporting age, total	77,023	63,704	5,228	221	7,870	3,323	142	796
13	Under 25 years	1,125	675	45	.....	405	155	15	30
14	25 to 34	8,538	6,331	595	25	1,587	560	25	205
15	35 to 44	16,699	13,536	1,249	54	1,860	775	45	225
16	45 to 54	17,382	14,337	1,250	75	1,720	807	35	166
17	55 to 64	16,067	13,706	1,195	36	1,130	560	7	80
18	65 and over	17,212	15,119	894	31	1,168	466	15	90
19	Average age	51.9	52.7	50.6	49.2	46.3	47.1	41.8	43.6
20	Not reporting age	4,049	3,287	262	44	456	185	10	20
21	Nonwhite, total	346	245	35	1	65	50	.....	.....
22	Reporting age, total	331	235	35	1	60	50	.....	.....
23	Under 25 years	.....	.....	.....	.....	.....	.....	.....	.....
24	25 to 34	30	20	5	.....	5	.....	.....	.....
25	35 to 44	75	45	10	.....	20	20	.....	.....
26	45 to 54	60	45	5	.....	10	5	.....	.....
27	55 to 64	81	55	15	1	10	10	.....	.....
28	65 and over	85	70	.....	.....	15	15	.....	.....
29	Average age	53.5	55.0	47.9	61.0	50.8	53.6	.....	.....
30	Not reporting age	15	10	.....	.....	5	.....	.....	.....
31	**North Carolina, total**	288,473	142,710	36,046	564	109,153	4,355	1,475	37,546
32	Reporting age, total	262,493	131,301	33,124	459	97,609	3,943	1,375	33,661
33	Under 25 years	11,551	1,622	661	6	9,262	145	130	2,536
34	25 to 34	47,975	14,437	5,368	88	28,082	891	380	9,520
35	35 to 44	65,450	27,486	9,802	146	28,016	1,121	415	9,956
36	45 to 54	56,311	30,107	8,548	128	17,528	829	190	6,158
37	55 to 64	45,311	29,741	5,792	71	9,707	583	160	3,681
38	65 and over	35,895	27,908	2,953	20	5,014	374	100	1,810
39	Average age	46.8	51.9	46.3	44.4	40.1	44.6	41.2	40.8
40	Not reporting age	25,980	11,409	2,922	105	11,544	412	100	3,885
41	White, total	217,131	127,669	27,290	551	61,621	3,159	900	24,186
42	Reporting age, total	198,129	117,446	25,158	457	55,068	2,852	825	21,636
43	Under 25 years	7,591	1,447	621	6	5,517	110	85	1,751
44	25 to 34	34,400	13,242	4,478	88	16,592	686	255	6,565
45	35 to 44	48,647	25,096	7,765	145	15,641	836	275	6,401
46	45 to 54	43,135	27,052	6,272	128	9,683	634	100	3,833
47	55 to 64	35,688	26,321	4,169	71	5,127	378	65	2,166
48	65 and over	28,668	24,288	1,853	19	2,508	208	45	920
49	Average age	47.5	51.7	45.3	44.3	39.5	43.7	38.8	39.9
50	Not reporting age	19,002	10,223	2,132	94	6,553	307	75	2,550
51	Nonwhite, total	71,342	15,041	8,756	13	47,532	1,196	575	13,360
52	Reporting age, total	64,364	13,855	7,966	2	42,541	1,091	550	12,025
53	Under 25 years	3,960	175	40	.....	3,745	35	45	785
54	25 to 34	13,575	1,195	890	.....	11,490	205	125	2,955
55	35 to 44	16,803	2,390	2,037	1	12,375	285	140	3,555
56	45 to 54	13,176	3,055	2,276	.....	7,845	195	90	2,325
57	55 to 64	9,623	3,420	1,623	.....	4,580	205	95	1,515
58	65 and over	7,227	3,620	1,100	1	2,506	166	55	890
59	Average age	44.7	54.0	49.6	59.5	40.8	46.9	44.8	42.4
60	Not reporting age	6,978	1,186	790	11	4,991	105	25	1,335
61	**South Carolina, total**	139,195	59,678	16,881	466	62,170	8,581	1,305	18,234
62	Reporting age, total	127,415	55,102	15,570	380	56,363	7,990	1,205	16,457
63	Under 25 years	5,758	750	292	11	4,705	370	70	995
64	25 to 34	23,802	6,627	2,409	43	14,723	1,893	325	3,776
65	35 to 44	31,536	11,718	4,240	156	15,422	2,140	280	4,695
66	45 to 54	27,599	12,577	4,144	82	10,796	1,562	265	3,515
67	55 to 64	21,804	12,524	2,820	72	6,388	1,183	155	2,101
68	65 and over	16,916	10,906	1,665	16	4,329	842	110	1,375
69	Average age	46.5	51.2	47.1	44.8	41.7	44.4	42.8	43.2
70	Not reporting age	11,780	4,576	1,311	86	5,807	591	100	1,777
71	White, total	78,325	45,659	9,652	453	22,561	3,561	525	7,318
72	Reporting age, total	71,600	41,895	8,866	368	20,471	3,260	490	6,562
73	Under 25 years	2,508	470	192	11	1,835	125	40	455
74	25 to 34	12,301	5,167	1,543	43	5,548	828	170	1,636
75	35 to 44	17,797	9,268	2,574	153	5,802	1,010	100	1,955
76	45 to 54	16,062	9,846	2,289	81	3,846	662	90	1,305
77	55 to 64	13,333	9,564	1,518	65	2,186	383	45	781
78	65 and over	9,599	7,580	750	15	1,254	252	45	430
79	Average age	47.3	50.7	45.9	44.5	40.9	43.1	40.3	42.0
80	Not reporting age	6,725	3,764	786	85	2,090	301	35	756
81	Nonwhite, total	60,870	14,019	7,229	13	39,609	5,020	780	10,916
82	Reporting age, total	55,815	13,207	6,704	12	35,892	4,730	715	9,895
83	Under 25 years	3,250	280	100	.....	2,870	245	30	540
84	25 to 34	11,501	1,460	866	.....	9,175	1,065	155	2,140
85	35 to 44	13,739	2,450	1,666	3	9,620	1,130	180	2,740
86	45 to 54	11,537	2,731	1,855	1	6,950	900	175	2,210
87	55 to 64	8,471	2,960	1,302	7	4,202	800	110	1,320
88	65 and over	7,317	3,326	915	1	3,075	590	65	945
89	Average age	45.4	52.5	48.6	54.9	42.1	45.3	44.6	44.0
90	Not reporting age	5,055	812	525	1	3,717	290	65	1,021

[1]See text.

SOUTHERN STATES), BY AGE, BY DIVISIONS AND STATES: 1950—Continued

only a sample of farms. See text]

Tenants—Continued				Percent distribution of operators reporting in each tenure, by age									
							Tenants						
Livestock-share	Croppers[1] (South only)	Other	Unspecified	Full owners	Part owners	Managers	All	Cash	Share-cash	Crop-share	Livestock-share	Croppers[1] (South only)	Other and unspecified
221	550	1,159	1,935	xxxxxxxxx	xxxxxxxxxx	xxxxxxxxxx	xxxxxxxxxx	xxxxxxxxxx	xxxxxxxxxx	xxxxxxxxxx	xxxxxxxxxx	xxxxxxxxxx	xxxxxxxxxx
216	535	1,113	1,755	100.0	100.0	100.0	100.0	100.0	100.0	100.0	100.0	100.0	100.0
15	45	75	70	1.1	0.9	.....	5.1	4.6	10.6	3.8	6.9	8.4	5.1
85	196	236	285	9.9	11.4	11.3	20.1	16.6	17.6	25.8	39.4	36.6	18.2
30	153	230	402	21.2	23.9	24.3	23.7	23.6	31.7	28.3	13.9	28.6	22.0
20	60	206	431	22.5	23.8	33.8	21.8	24.1	24.6	20.9	9.3	11.2	22.2
41	36	130	276	21.5	23.0	16.7	14.4	16.9	4.9	10.1	19.0	6.7	14.2
25	45	236	291	23.8	17.0	14.0	14.9	14.3	10.6	11.3	11.6	8.4	18.4
41.9	39.6	47.3	48.1	xxxxxxxxx	xxxxxxxxxx	xxxxxxxxxx	xxxxxxxxxx	xxxxxxxxxx	xxxxxxxxxx	xxxxxxxxxx	xxxxxxxxxx	xxxxxxxxxx	xxxxxxxxxx
5	15	46	180	xxxxxxxxx	xxxxxxxxxx	xxxxxxxxxx	xxxxxxxxxx	xxxxxxxxxx	xxxxxxxxxx	xxxxxxxxxx	xxxxxxxxxx	xxxxxxxxxx	xxxxxxxxxx
221	550	1,149	1,930	xxxxxxxxx	xxxxxxxxxx	xxxxxxxxxx	xxxxxxxxxx	xxxxxxxxxx	xxxxxxxxxx	xxxxxxxxxx	xxxxxxxxxx	xxxxxxxxxx	xxxxxxxxxx
216	535	1,108	1,750	100.0	100.0	100.0	100.0	100.0	100.0	100.0	100.0	100.0	100.0
15	45	75	70	1.1	0.9	.....	5.1	4.7	10.6	3.8	6.9	8.4	5.1
85	196	231	285	9.9	11.4	11.3	20.2	16.9	17.6	25.8	39.4	36.6	18.1
30	153	230	402	21.2	23.9	24.4	23.6	23.3	31.7	28.3	13.9	28.6	22.1
20	60	206	426	22.5	23.9	33.9	21.9	24.3	24.6	20.9	9.3	11.2	22.1
41	36	130	276	21.5	22.9	16.3	14.4	16.9	4.9	10.1	19.0	6.7	14.2
25	45	236	291	23.7	17.1	14.0	14.8	14.0	10.6	11.3	11.6	8.4	18.4
41.9	39.6	47.4	48.1	xxxxxxxxx	xxxxxxxxxx	xxxxxxxxxx	xxxxxxxxxx	xxxxxxxxxx	xxxxxxxxxx	xxxxxxxxxx	xxxxxxxxxx	xxxxxxxxxx	xxxxxxxxxx
5	15	41	180	xxxxxxxxx	xxxxxxxxxx	xxxxxxxxxx	xxxxxxxxxx	xxxxxxxxxx	xxxxxxxxxx	xxxxxxxxxx	xxxxxxxxxx	xxxxxxxxxx	xxxxxxxxxx
.....	.....	10	5	xxxxxxxxx	xxxxxxxxxx	xxxxxxxxxx	xxxxxxxxxx	xxxxxxxxxx	xxxxxxxxxx	xxxxxxxxxx	xxxxxxxxxx	xxxxxxxxxx	xxxxxxxxxx
.....	.....	5	5	100.0	100.0	100.0	100.0	100.0	100.0	100.0	100.0	100.0	100.0
.....	.....	.....	.....	.....	.....	.....	.....	.....	.....	.....	.....	.....	.....
.....	.....	5	.....	8.5	14.3	.....	8.3	.....	.....	.....	.....	.....	50.0
.....	.....	.....	.....	19.1	28.6	.....	33.3	40.0	.....	.....	.....	.....	.....
.....	.....	.....	5	19.1	14.3	.....	16.7	10.0	.....	.....	.....	.....	50.0
.....	.....	.....	.....	23.4	42.9	100.0	16.7	20.0	.....	.....	.....	.....	.....
.....	.....	.....	.....	29.8	.....	.....	25.0	30.0	.....	.....	.....	.....	.....
.....	.....	26.0	47.0	xxxxxxxxx	xxxxxxxxxx	xxxxxxxxxx	xxxxxxxxxx	xxxxxxxxxx	xxxxxxxxxx	xxxxxxxxxx	xxxxxxxxxx	xxxxxxxxxx	xxxxxxxxxx
.....	.....	5	.....	xxxxxxxxx	xxxxxxxxxx	xxxxxxxxxx	xxxxxxxxxx	xxxxxxxxxx	xxxxxxxxxx	xxxxxxxxxx	xxxxxxxxxx	xxxxxxxxxx	xxxxxxxxxx
733	56,604	1,616	6,824	xxxxxxxxx	xxxxxxxxxx	xxxxxxxxxx	xxxxxxxxxx	xxxxxxxxxx	xxxxxxxxxx	xxxxxxxxxx	xxxxxxxxxx	xxxxxxxxxx	xxxxxxxxxx
698	50,723	1,526	5,683	100.0	100.0	100.0	100.0	100.0	100.0	100.0	100.0	100.0	100.0
45	5,826	125	455	1.2	2.0	1.3	9.5	3.7	9.5	7.5	6.4	11.5	8.0
201	15,302	375	1,413	11.0	16.2	19.2	28.8	22.6	27.6	28.3	28.8	30.2	24.8
205	14,332	441	1,546	20.9	29.6	31.8	28.7	28.4	30.2	29.6	29.4	28.3	27.6
142	8,827	225	1,157	22.9	25.8	27.9	18.0	21.0	13.8	18.3	20.3	17.4	19.2
75	4,471	170	567	22.7	17.5	15.5	9.9	14.8	11.6	10.9	10.7	8.8	10.2
30	1,965	190	545	21.3	8.9	4.4	5.1	9.5	7.3	5.4	4.3	3.9	10.2
40.5	38.9	43.5	42.5	xxxxxxxxx	xxxxxxxxxx	xxxxxxxxxx	xxxxxxxxxx	xxxxxxxxxx	xxxxxxxxxx	xxxxxxxxxx	xxxxxxxxxx	xxxxxxxxxx	xxxxxxxxxx
35	5,881	90	1,141	xxxxxxxxx	xxxxxxxxxx	xxxxxxxxxx	xxxxxxxxxx	xxxxxxxxxx	xxxxxxxxxx	xxxxxxxxxx	xxxxxxxxxx	xxxxxxxxxx	xxxxxxxxxx
503	26,848	1,196	4,829	xxxxxxxxx	xxxxxxxxxx	xxxxxxxxxx	xxxxxxxxxx	xxxxxxxxxx	xxxxxxxxxx	xxxxxxxxxx	xxxxxxxxxx	xxxxxxxxxx	xxxxxxxxxx
493	24,063	1,151	4,048	100.0	100.0	100.0	100.0	100.0	100.0	100.0	100.0	100.0	100.0
45	3,116	100	310	1.2	2.5	1.3	10.0	3.9	10.3	8.1	9.1	12.9	7.9
141	7,602	300	1,043	11.3	17.8	19.3	30.1	24.1	30.9	30.3	28.6	31.6	25.8
160	6,517	346	1,106	21.4	30.9	31.7	28.4	29.3	33.3	29.6	32.5	27.1	27.9
92	4,062	160	802	23.0	24.9	28.0	17.6	22.2	12.1	17.7	18.7	16.9	18.5
35	1,961	115	407	22.4	16.6	15.5	9.3	13.3	7.9	10.0	7.1	8.1	10.0
20	805	130	380	20.7	7.4	4.2	4.6	7.3	5.5	4.3	4.1	3.3	9.8
39.0	38.1	42.6	42.3	xxxxxxxxx	xxxxxxxxxx	xxxxxxxxxx	xxxxxxxxxx	xxxxxxxxxx	xxxxxxxxxx	xxxxxxxxxx	xxxxxxxxxx	xxxxxxxxxx	xxxxxxxxxx
10	2,785	45	781	xxxxxxxxx	xxxxxxxxxx	xxxxxxxxxx	xxxxxxxxxx	xxxxxxxxxx	xxxxxxxxxx	xxxxxxxxxx	xxxxxxxxxx	xxxxxxxxxx	xxxxxxxxxx
230	29,756	420	1,995	xxxxxxxxx	xxxxxxxxxx	xxxxxxxxxx	xxxxxxxxxx	xxxxxxxxxx	xxxxxxxxxx	xxxxxxxxxx	xxxxxxxxxx	xxxxxxxxxx	xxxxxxxxxx
205	26,660	375	1,635	100.0	100.0	100.0	100.0	100.0	100.0	100.0	100.0	100.0	100.0
.....	2,710	25	145	1.3	0.5	.....	8.8	3.2	8.2	6.5	.....	10.2	8.5
60	7,700	75	370	8.6	11.2	.....	27.0	18.8	22.7	24.6	29.3	28.9	22.1
45	7,815	95	440	17.3	25.6	50.0	29.1	26.1	25.5	29.6	22.0	29.3	26.6
50	4,765	65	355	22.0	28.6	.....	18.4	17.9	16.4	19.3	24.4	17.9	20.9
40	2,510	55	160	24.7	20.4	.....	10.8	18.8	17.3	12.6	19.5	9.4	10.7
10	1,160	60	165	26.1	13.8	50.0	5.9	15.2	10.0	7.4	4.9	4.4	11.2
44.0	39.5	46.1	43.1	xxxxxxxxx	xxxxxxxxxx	xxxxxxxxxx	xxxxxxxxxx	xxxxxxxxxx	xxxxxxxxxx	xxxxxxxxxx	xxxxxxxxxx	xxxxxxxxxx	xxxxxxxxxx
25	3,096	45	360	xxxxxxxxx	xxxxxxxxxx	xxxxxxxxxx	xxxxxxxxxx	xxxxxxxxxx	xxxxxxxxxx	xxxxxxxxxx	xxxxxxxxxx	xxxxxxxxxx	xxxxxxxxxx
336	28,626	2,253	2,835	xxxxxxxxx	xxxxxxxxxx	xxxxxxxxxx	xxxxxxxxxx	xxxxxxxxxx	xxxxxxxxxx	xxxxxxxxxx	xxxxxxxxxx	xxxxxxxxxx	xxxxxxxxxx
296	25,746	2,133	2,536	100.0	100.0	100.0	100.0	100.0	100.0	100.0	100.0	100.0	100.0
20	2,970	115	165	1.4	1.9	2.9	8.3	4.6	5.8	6.0	6.8	11.5	6.0
80	7,555	461	633	12.0	15.5	11.3	26.1	23.7	27.0	22.9	27.0	29.3	23.4
75	7,063	552	617	21.3	27.2	41.1	27.4	26.8	23.2	28.5	25.3	27.4	25.0
75	4,468	421	490	22.8	26.6	21.6	19.2	19.5	22.0	21.4	25.3	17.4	19.5
26	2,315	267	341	22.7	18.1	18.9	11.3	14.8	12.9	12.8	8.8	9.0	13.0
20	1,375	317	290	19.8	10.7	4.2	7.7	10.5	9.1	8.4	6.8	5.3	13.0
42.3	39.3	45.2	43.8	xxxxxxxxx	xxxxxxxxxx	xxxxxxxxxx	xxxxxxxxxx	xxxxxxxxxx	xxxxxxxxxx	xxxxxxxxxx	xxxxxxxxxx	xxxxxxxxxx	xxxxxxxxxx
40	2,880	120	299	xxxxxxxxx	xxxxxxxxxx	xxxxxxxxxx	xxxxxxxxxx	xxxxxxxxxx	xxxxxxxxxx	xxxxxxxxxx	xxxxxxxxxx	xxxxxxxxxx	xxxxxxxxxx
161	8,531	997	1,468	xxxxxxxxx	xxxxxxxxxx	xxxxxxxxxx	xxxxxxxxxx	xxxxxxxxxx	xxxxxxxxxx	xxxxxxxxxx	xxxxxxxxxx	xxxxxxxxxx	xxxxxxxxxx
151	7,736	972	1,300	100.0	100.0	100.0	100.0	100.0	100.0	100.0	100.0	100.0	100.0
10	1,065	60	80	1.1	2.2	3.0	9.0	3.8	8.2	6.9	6.6	13.8	6.2
45	2,310	211	348	12.3	17.4	11.7	27.1	25.4	34.7	24.9	29.8	29.9	24.6
45	2,083	267	342	22.1	29.0	41.6	28.3	31.0	20.4	29.8	29.8	26.9	26.8
25	1,363	166	235	23.5	25.8	22.0	18.8	20.3	18.4	19.9	16.6	17.6	17.6
26	625	126	200	22.8	17.1	17.7	10.7	11.7	9.2	11.9	17.2	8.1	14.3
.....	290	142	95	18.1	8.5	4.1	6.1	7.7	9.2	6.6	.....	3.7	10.4
40.9	38.3	44.9	42.9	xxxxxxxxx	xxxxxxxxxx	xxxxxxxxxx	xxxxxxxxxx	xxxxxxxxxx	xxxxxxxxxx	xxxxxxxxxx	xxxxxxxxxx	xxxxxxxxxx	xxxxxxxxxx
10	795	25	168	xxxxxxxxx	xxxxxxxxxx	xxxxxxxxxx	xxxxxxxxxx	xxxxxxxxxx	xxxxxxxxxx	xxxxxxxxxx	xxxxxxxxxx	xxxxxxxxxx	xxxxxxxxxx
175	20,095	1,256	1,367	xxxxxxxxx	xxxxxxxxxx	xxxxxxxxxx	xxxxxxxxxx	xxxxxxxxxx	xxxxxxxxxx	xxxxxxxxxx	xxxxxxxxxx	xxxxxxxxxx	xxxxxxxxxx
145	18,010	1,161	1,236	100.0	100.0	100.0	100.0	100.0	100.0	100.0	100.0	100.0	100.0
10	1,905	55	85	2.1	1.5	.....	8.0	5.2	4.2	5.5	6.9	10.6	5.8
35	5,245	250	285	11.1	12.9	.....	25.6	22.5	21.7	21.6	24.1	29.1	22.3
30	4,980	285	275	18.6	24.9	25.0	26.8	23.9	25.2	27.7	20.7	27.7	23.4
50	3,105	255	255	20.7	27.7	8.3	19.4	19.0	24.5	22.3	34.5	17.2	21.3
.....	1,690	141	141	22.4	19.4	58.3	11.7	16.9	15.4	13.3	.....	9.4	11.8
20	1,085	175	195	25.2	13.6	8.3	8.6	12.5	9.1	9.6	13.8	6.0	15.4
43.7	39.8	45.4	44.8	xxxxxxxxx	xxxxxxxxxx	xxxxxxxxxx	xxxxxxxxxx	xxxxxxxxxx	xxxxxxxxxx	xxxxxxxxxx	xxxxxxxxxx	xxxxxxxxxx	xxxxxxxxxx
30	2,085	95	131	xxxxxxxxx	xxxxxxxxxx	xxxxxxxxxx	xxxxxxxxxx	xxxxxxxxxx	xxxxxxxxxx	xxxxxxxxxx	xxxxxxxxxx	xxxxxxxxxx	xxxxxxxxxx

Table 19.—FARM OPERATORS IN EACH TENURE (COLOR AND TENURE FOR THE

[Data are based on reports for

	Region, division, State, and age group	All farm operators	Full owners	Part owners	Managers	Tenants			
						All	Cash	Share-cash	Crop-share
	SOUTH ATLANTIC—Continued								
1	Georgia, total	198,037	96,203	16,870	873	84,091	15,271	659	17,645
2	Reporting age, total	180,522	88,341	15,496	752	75,933	14,203	617	15,883
3	Under 25 years	7,504	1,313	354	12	5,825	692	25	1,175
4	25 to 34	31,103	10,836	2,619	116	17,532	3,199	186	3,519
5	35 to 44	46,124	19,203	4,800	240	21,881	3,979	191	4,563
6	45 to 54	39,300	20,295	3,770	191	15,044	2,842	95	3,213
7	55 to 64	31,256	19,374	2,569	128	9,185	1,947	65	1,992
8	65 and over	25,235	17,320	1,384	65	6,466	1,544	55	1,421
9	Average age	47.1	51.3	45.8	46.3	42.5	44.1	41.6	43.0
10	Not reporting age	17,515	7,862	1,374	121	8,158	1,068	42	1,762
11	White, total	148,338	86,474	14,155	847	46,862	8,856	509	12,143
12	Reporting age, total	135,576	79,269	12,981	726	42,600	8,223	472	11,001
13	Under 25 years	5,149	1,218	324	12	3,595	462	25	925
14	25 to 34	23,816	10,156	2,404	116	11,140	2,218	171	2,709
15	35 to 44	34,333	17,618	4,124	238	12,353	2,397	151	3,193
16	45 to 54	29,830	18,390	3,164	183	8,093	1,590	60	2,152
17	55 to 64	24,011	17,106	2,032	118	4,755	943	35	1,271
18	65 and over	18,437	14,781	933	59	2,664	613	30	751
19	Average age	47.2	50.7	45.0	45.9	41.3	42.3	39.4	41.8
20	Not reporting age	12,762	7,205	1,174	121	4,262	633	37	1,142
21	Nonwhite, total	49,699	9,729	2,715	26	37,229	6,415	150	5,502
22	Reporting age, total	44,946	9,072	2,515	26	33,333	5,980	145	4,882
23	Under 25 years	2,355	95	30	.....	2,230	230	.....	250
24	25 to 34	7,287	680	215	.....	6,392	981	15	810
25	35 to 44	11,791	1,585	676	2	9,528	1,582	40	1,370
26	45 to 54	9,470	1,905	606	8	6,951	1,252	35	1,061
27	55 to 64	7,245	2,268	537	10	4,430	1,004	30	721
28	65 and over	6,798	2,539	451	6	3,802	931	25	670
29	Average age	46.9	56.8	49.8	58.0	43.9	46.5	48.9	45.6
30	Not reporting age	4,753	657	200	.....	3,896	435	5	620
31	Florida, total	56,843	42,852	6,375	957	6,659	2,222	147	908
32	Reporting age, total	52,564	39,925	5,944	628	6,067	2,042	142	823
33	Under 25 years	1,222	562	170	10	480	122	20	70
34	25 to 34	6,694	4,093	1,072	88	1,441	475	45	206
35	35 to 44	11,464	8,106	1,534	200	1,624	506	26	196
36	45 to 54	12,445	9,653	1,492	144	1,156	377	41	186
37	55 to 64	11,187	9,128	1,165	146	748	285	10	125
38	65 and over	9,552	8,383	511	40	618	277	.....	40
39	Average age	50.3	52.1	46.4	46.3	43.2	44.8	38.5	41.9
40	Not reporting age	4,279	2,927	431	329	592	180	5	85
41	White, total	49,440	38,574	5,083	937	4,846	1,477	87	692
42	Reporting age, total	45,661	35,857	4,757	608	4,439	1,367	82	617
43	Under 25 years	1,067	502	145	10	410	102	10	55
44	25 to 34	5,864	3,768	907	88	1,101	330	35	181
45	35 to 44	10,138	7,429	1,269	193	1,247	391	11	145
46	45 to 54	10,932	8,808	1,211	132	781	242	16	131
47	55 to 64	9,825	8,263	879	146	537	180	10	75
48	65 and over	7,835	7,087	346	39	363	122	.....	30
49	Average age	50.1	51.7	45.6	46.3	42.0	42.8	38.3	40.9
50	Not reporting age	3,779	2,717	326	329	407	110	5	75
51	Nonwhite, total	7,403	4,278	1,292	20	1,813	745	60	216
52	Reporting age, total	6,903	4,068	1,187	20	1,628	675	60	206
53	Under 25 years	155	60	25	.....	70	20	10	15
54	25 to 34	830	325	165	.....	340	145	10	25
55	35 to 44	1,326	677	265	7	377	115	15	51
56	45 to 54	1,513	845	281	12	375	135	25	55
57	55 to 64	1,362	865	286	.....	211	105	.....	50
58	65 and over	1,717	1,296	165	1	255	155	.....	10
59	Average age	52.1	55.2	49.5	45.7	46.2	49.0	38.8	44.9
60	Not reporting age	500	210	105	.....	185	70	.....	10
	EAST SOUTH CENTRAL								
61	Kentucky, total	218,237	144,668	25,649	409	47,511	3,622	1,658	14,343
62	Reporting age, total	201,457	134,155	23,990	351	42,961	3,377	1,558	13,023
63	Under 25 years	7,390	1,857	606	2	4,925	265	90	1,570
64	25 to 34	30,875	14,023	4,524	52	12,276	723	421	3,680
65	35 to 44	45,179	26,829	6,942	82	11,326	901	431	3,291
66	45 to 54	43,593	30,305	5,869	111	7,308	731	311	2,273
67	55 to 64	39,245	30,577	4,174	70	4,424	442	195	1,409
68	65 and over	35,175	30,564	1,875	34	2,702	315	110	800
69	Average age	49.0	52.5	45.5	48.1	40.1	43.4	42.2	40.1
70	Not reporting age	16,780	10,513	1,659	58	4,550	245	100	1,320
71	White, total	213,581	142,648	24,964	404	45,565	3,582	1,643	14,072
72	Reporting age, total	197,231	132,295	23,350	346	41,240	3,342	1,548	12,772
73	Under 25 years	7,205	1,822	601	2	4,780	265	85	1,550
74	25 to 34	30,380	13,958	4,474	52	11,896	713	421	3,655
75	35 to 44	44,433	26,649	6,827	82	10,875	896	431	3,210
76	45 to 54	42,613	29,880	5,664	111	6,958	721	306	2,238
77	55 to 64	38,385	30,157	3,969	70	4,189	437	195	1,359
78	65 and over	34,215	29,829	1,815	29	2,542	310	110	760
79	Average age	48.9	52.4	45.3	47.8	40.0	43.3	42.2	40.0
80	Not reporting age	16,350	10,353	1,614	58	4,325	240	95	1,300
81	Nonwhite, total	4,656	2,020	685	5	1,946	40	15	271
82	Reporting age, total	4,226	1,860	640	5	1,721	35	10	251
83	Under 25 years	185	35	5	.....	145	.....	5	20
84	25 to 34	495	65	50	.....	380	10	.....	25
85	35 to 44	746	180	115	.....	451	5	.....	81
86	45 to 54	980	425	205	.....	350	10	5	35
87	55 to 64	860	420	205	.....	235	5	.....	50
88	65 and over	960	735	60	5	160	5	.....	40
89	Average age	51.2	58.5	51.0	66.0	43.3	48.9	37.0	47.0
90	Not reporting age	430	160	45	.....	225	5	5	20

[1]See text.

SOUTHERN STATES), BY AGE, BY DIVISIONS AND STATES: 1950—Continued

only a sample of farms. See text]

Tenants—Continued				Percent distribution of operators reporting in each tenure, by age										
							Tenants							
Livestock-share	Croppers[1] (South only)	Other	Unspecified	Full owners	Part owners	Managers	All	Cash	Share-cash	Crop-share	Livestock-share	Croppers[1] (South only)	Other and unspecified	
1,651	39,972	4,364	4,529	xxxxxxxxx	xxxxxxxxxx	xxxxxxxxxx	xxxxxxxxxx	xxxxxxxxx	xxxxxxxxxx	xxxxxxxxx	xxxxxxxxx	xxxxxxxxx	xxxxxxxxxx	1
1,496	35,736	4,119	3,879	100.0	100.0	100.0	100.0	100.0	100.0	100.0	100.0	100.0	100.0	2
91	3,436	190	216	1.5	2.3	1.6	7.7	4.9	4.1	7.4	6.1	9.6	5.1	3
437	8,564	790	837	12.3	16.9	15.4	23.1	22.5	30.1	22.2	29.2	24.0	20.3	4
466	10,633	937	1,112	21.7	31.0	31.9	28.8	28.0	31.0	28.7	31.1	29.8	25.6	5
302	6,968	778	846	23.0	24.3	25.4	19.8	20.0	15.4	20.2	20.2	19.5	20.3	6
105	3,845	788	443	21.9	16.6	17.0	12.1	13.7	10.5	12.5	7.0	10.8	15.4	7
95	2,290	636	425	19.6	8.9	8.6	8.5	10.9	8.9	8.9	6.4	6.4	13.3	8
40.8	41.1	46.7	43.9	xxxxxxxxx	xxxxxxxxxx	xxxxxxxxxx	xxxxxxxxxx	xxxxxxxxx	xxxxxxxxxx	xxxxxxxxx	xxxxxxxxx	xxxxxxxxx	xxxxxxxxxx	9
155	4,236	245	650	xxxxxxxxx	xxxxxxxxxx	xxxxxxxxxx	xxxxxxxxxx	xxxxxxxxx	xxxxxxxxxx	xxxxxxxxx	xxxxxxxxx	xxxxxxxxx	xxxxxxxxxx	10
1,331	18,739	2,041	3,243	xxxxxxxxx	xxxxxxxxxx	xxxxxxxxxx	xxxxxxxxxx	xxxxxxxxx	xxxxxxxxxx	xxxxxxxxx	xxxxxxxxx	xxxxxxxxx	xxxxxxxxxx	11
1,236	16,968	1,912	2,788	100.0	100.0	100.0	100.0	100.0	100.0	100.0	100.0	100.0	100.0	12
76	1,816	130	161	1.5	2.5	1.7	8.4	5.6	5.3	8.4	6.1	10.7	6.2	13
387	4,488	475	692	12.8	18.5	16.0	26.2	27.0	36.2	24.6	31.3	26.4	24.8	14
391	5,018	421	782	22.2	31.8	32.8	29.0	29.1	32.0	29.0	31.6	29.6	25.6	15
257	3,137	267	630	23.2	24.4	25.2	19.0	19.3	12.7	19.6	20.8	18.5	19.1	16
85	1,760	353	308	21.6	15.7	16.3	11.2	11.5	7.4	11.6	6.9	10.4	14.1	17
40	749	266	215	18.6	7.2	8.1	6.3	7.5	6.4	6.8	3.2	4.4	10.2	18
39.8	40.0	45.3	42.9	xxxxxxxxx	xxxxxxxxxx	xxxxxxxxxx	xxxxxxxxxx	xxxxxxxxx	xxxxxxxxxx	xxxxxxxxx	xxxxxxxxx	xxxxxxxxx	xxxxxxxxxx	19
95	1,771	129	455	xxxxxxxxx	xxxxxxxxxx	xxxxxxxxxx	xxxxxxxxxx	xxxxxxxxx	xxxxxxxxxx	xxxxxxxxx	xxxxxxxxx	xxxxxxxxx	xxxxxxxxxx	20
320	21,233	2,323	1,286	xxxxxxxxx	xxxxxxxxxx	xxxxxxxxxx	xxxxxxxxxx	xxxxxxxxx	xxxxxxxxxx	xxxxxxxxx	xxxxxxxxx	xxxxxxxxx	xxxxxxxxxx	21
260	18,768	2,207	1,091	100.0	100.0	100.0	100.0	100.0	100.0	100.0	100.0	100.0	100.0	22
15	1,620	60	55	1.0	1.2	.....	6.7	3.8	.....	5.1	5.8	8.6	3.5	23
50	4,076	315	145	7.5	8.5	.....	19.2	16.4	10.3	16.6	19.2	21.7	13.9	24
75	5,615	516	330	17.5	26.9	7.7	28.6	26.5	27.6	28.1	28.8	29.9	25.7	25
45	3,831	511	216	21.0	24.1	30.8	20.9	20.9	24.1	21.7	17.3	20.4	22.0	26
20	2,085	435	135	25.0	21.4	38.5	13.3	16.8	20.7	14.8	7.7	11.1	17.3	27
55	1,541	370	210	28.0	17.9	23.1	11.4	15.6	17.2	13.7	21.2	8.2	17.6	28
45.6	42.0	47.9	46.5	xxxxxxxxx	xxxxxxxxxx	xxxxxxxxxx	xxxxxxxxxx	xxxxxxxxx	xxxxxxxxxx	xxxxxxxxx	xxxxxxxxx	xxxxxxxxx	xxxxxxxxxx	29
60	2,465	116	195	xxxxxxxxx	xxxxxxxxxx	xxxxxxxxxx	xxxxxxxxxx	xxxxxxxxx	xxxxxxxxxx	xxxxxxxxx	xxxxxxxxx	xxxxxxxxx	xxxxxxxxxx	30
115	1,658	635	974	xxxxxxxxx	xxxxxxxxxx	xxxxxxxxxx	xxxxxxxxxx	xxxxxxxxx	xxxxxxxxxx	xxxxxxxxx	xxxxxxxxx	xxxxxxxxx	xxxxxxxxxx	31
114	1,503	580	863	100.0	100.0	100.0	100.0	100.0	100.0	100.0	100.0	100.0	100.0	32
31	110	62	65	1.4	2.9	1.6	7.9	6.0	14.1	8.5	27.2	7.3	8.8	33
11	398	111	195	10.3	18.0	14.0	23.8	23.3	31.7	25.0	9.6	26.5	21.2	34
11	478	151	256	20.3	25.8	31.8	26.8	24.8	18.3	23.8	9.6	31.8	28.2	35
5	336	110	101	24.2	25.1	22.9	19.1	18.5	28.9	22.6	4.4	22.4	14.6	36
36	141	55	96	22.9	19.6	23.2	12.3	14.0	7.0	15.2	31.6	9.4	10.5	37
20	40	91	150	21.0	8.6	6.4	10.2	13.6	.....	4.9	17.5	2.7	16.7	38
45.2	40.4	44.4	44.9	xxxxxxxxx	xxxxxxxxxx	xxxxxxxxxx	xxxxxxxxxx	xxxxxxxxx	xxxxxxxxxx	xxxxxxxxx	xxxxxxxxx	xxxxxxxxx	xxxxxxxxxx	39
1	155	55	111	xxxxxxxxx	xxxxxxxxxx	xxxxxxxxxx	xxxxxxxxxx	xxxxxxxxx	xxxxxxxxxx	xxxxxxxxx	xxxxxxxxx	xxxxxxxxx	xxxxxxxxxx	40
99	1,202	465	824	xxxxxxxxx	xxxxxxxxxx	xxxxxxxxxx	xxxxxxxxxx	xxxxxxxxx	xxxxxxxxxx	xxxxxxxxx	xxxxxxxxx	xxxxxxxxx	xxxxxxxxxx	41
98	1,112	430	733	100.0	100.0	100.0	100.0	100.0	100.0	100.0	100.0	100.0	100.0	42
21	100	57	65	1.4	3.0	1.6	9.2	7.5	12.2	8.9	21.4	9.0	10.5	43
11	323	71	150	10.5	19.1	14.5	24.8	24.1	42.7	29.3	11.2	29.0	19.0	44
11	337	126	226	20.7	26.7	31.7	28.1	28.6	13.4	23.5	11.2	30.3	30.3	45
5	226	70	91	24.6	25.5	21.7	17.6	17.7	19.5	21.2	5.1	20.3	13.8	46
35	111	50	76	23.0	18.5	24.0	12.1	13.2	12.2	12.2	35.7	10.0	10.8	47
15	15	56	125	19.8	7.3	6.4	8.2	8.9	.....	4.9	15.3	1.3	15.6	48
46.2	39.4	43.4	44.6	xxxxxxxxx	xxxxxxxxxx	xxxxxxxxxx	xxxxxxxxxx	xxxxxxxxx	xxxxxxxxxx	xxxxxxxxx	xxxxxxxxx	xxxxxxxxx	xxxxxxxxxx	49
1	90	35	91	xxxxxxxxx	xxxxxxxxxx	xxxxxxxxxx	xxxxxxxxxx	xxxxxxxxx	xxxxxxxxxx	xxxxxxxxx	xxxxxxxxx	xxxxxxxxx	xxxxxxxxxx	50
16	456	170	150	xxxxxxxxx	xxxxxxxxxx	xxxxxxxxxx	xxxxxxxxxx	xxxxxxxxx	xxxxxxxxxx	xxxxxxxxx	xxxxxxxxx	xxxxxxxxx	xxxxxxxxxx	51
16	391	150	130	100.0	100.0	100.0	100.0	100.0	100.0	100.0	100.0	100.0	100.0	52
10	10	5	.....	1.5	2.1	.....	4.3	3.0	16.7	7.3	62.5	2.6	1.8	53
.....	75	40	45	8.0	13.9	.....	20.9	21.5	16.7	12.1	.....	19.2	30.4	54
.....	141	25	30	16.6	22.3	35.0	23.2	17.0	25.0	24.8	.....	36.1	19.6	55
.....	110	40	10	20.8	23.7	60.0	23.0	20.0	41.7	26.7	.....	28.1	17.9	56
1	30	5	20	21.3	24.1	.....	13.0	15.6	.....	24.3	6.3	7.7	8.9	57
5	25	35	25	31.9	13.9	5.0	15.7	23.0	.....	4.9	31.2	6.4	21.4	58
39.2	43.2	47.0	46.4	xxxxxxxxx	xxxxxxxxxx	xxxxxxxxxx	xxxxxxxxxx	xxxxxxxxx	xxxxxxxxxx	xxxxxxxxx	xxxxxxxxx	xxxxxxxxx	xxxxxxxxxx	59
.....	65	20	20	xxxxxxxxx	xxxxxxxxxx	xxxxxxxxxx	xxxxxxxxxx	xxxxxxxxx	xxxxxxxxxx	xxxxxxxxx	xxxxxxxxx	xxxxxxxxx	xxxxxxxxxx	60
5,441	15,525	1,270	5,652	xxxxxxxxx	xxxxxxxxxx	xxxxxxxxxx	xxxxxxxxxx	xxxxxxxxx	xxxxxxxxxx	xxxxxxxxx	xxxxxxxxx	xxxxxxxxx	xxxxxxxxxx	61
5,048	13,939	1,160	4,856	100.0	100.0	100.0	100.0	100.0	100.0	100.0	100.0	100.0	100.0	62
360	2,115	40	485	1.4	2.5	0.6	11.5	7.8	5.8	12.1	7.1	15.2	8.7	63
1,460	4,369	320	1,303	10.5	18.9	14.8	28.6	21.4	27.0	28.3	28.9	31.3	27.0	64
1,606	3,472	310	1,315	20.0	28.9	23.4	26.4	26.7	27.7	25.3	31.8	24.9	27.0	65
920	2,127	220	726	22.6	24.5	31.6	17.0	21.6	20.0	17.5	18.2	15.3	15.7	66
507	1,231	115	525	22.8	17.4	19.9	10.3	13.1	12.5	10.8	10.0	8.8	10.6	67
195	625	155	502	22.8	7.8	9.7	6.3	9.3	7.1	6.1	3.9	4.5	10.9	68
40.2	38.0	44.5	41.8	xxxxxxxxx	xxxxxxxxxx	xxxxxxxxxx	xxxxxxxxxx	xxxxxxxxx	xxxxxxxxxx	xxxxxxxxx	xxxxxxxxx	xxxxxxxxx	xxxxxxxxxx	69
393	1,586	110	796	xxxxxxxxx	xxxxxxxxxx	xxxxxxxxxx	xxxxxxxxxx	xxxxxxxxx	xxxxxxxxxx	xxxxxxxxx	xxxxxxxxx	xxxxxxxxx	xxxxxxxxxx	70
5,371	14,080	1,265	5,552	xxxxxxxxx	xxxxxxxxxx	xxxxxxxxxx	xxxxxxxxxx	xxxxxxxxx	xxxxxxxxxx	xxxxxxxxx	xxxxxxxxx	xxxxxxxxx	xxxxxxxxxx	71
4,993	12,674	1,155	4,756	100.0	100.0	100.0	100.0	100.0	100.0	100.0	100.0	100.0	100.0	72
360	2,005	40	475	1.4	2.6	0.6	11.6	7.9	5.5	12.1	7.2	15.8	8.7	73
1,440	4,064	320	1,283	10.6	19.2	15.0	28.8	21.3	27.2	28.6	28.8	32.1	27.1	74
1,591	3,147	310	1,290	20.1	29.2	23.7	26.4	26.8	27.8	25.1	31.9	24.8	27.1	75
915	1,832	220	726	22.6	24.3	32.1	16.9	21.6	19.8	17.5	18.3	14.5	16.0	76
502	1,086	115	495	22.8	17.0	20.2	10.2	13.1	12.6	10.6	10.1	8.6	10.3	77
185	540	150	487	22.5	7.8	8.4	6.2	9.3	7.1	6.0	3.7	4.3	10.8	78
40.2	37.6	44.4	41.7	xxxxxxxxx	xxxxxxxxxx	xxxxxxxxxx	xxxxxxxxxx	xxxxxxxxx	xxxxxxxxxx	xxxxxxxxx	xxxxxxxxx	xxxxxxxxx	xxxxxxxxxx	79
378	1,406	110	796	xxxxxxxxx	xxxxxxxxxx	xxxxxxxxxx	xxxxxxxxxx	xxxxxxxxx	xxxxxxxxxx	xxxxxxxxx	xxxxxxxxx	xxxxxxxxx	xxxxxxxxxx	80
70	1,445	5	100	xxxxxxxxx	xxxxxxxxxx	xxxxxxxxxx	xxxxxxxxxx	xxxxxxxxx	xxxxxxxxxx	xxxxxxxxx	xxxxxxxxx	xxxxxxxxx	xxxxxxxxxx	81
55	1,265	5	100	100.0	100.0	100.0	100.0	100.0	100.0	100.0	100.0	100.0	100.0	82
.....	110	.....	10	1.9	0.8	.....	8.4	.....	50.0	8.0	.....	8.7	9.5	83
20	305	.....	20	3.5	7.8	.....	22.1	28.6	.....	10.0	36.4	24.1	19.0	84
15	325	.....	25	9.7	18.0	.....	26.2	14.3	.....	32.3	27.3	25.7	23.8	85
5	295	.....	.....	22.8	32.0	.....	20.3	28.6	50.0	13.9	9.1	23.3	.....	86
5	145	.....	30	22.6	32.0	.....	13.7	14.3	.....	19.9	9.1	11.5	28.6	87
10	85	5	15	39.5	9.4	100.0	9.3	14.3	.....	15.9	18.2	6.7	19.0	88
44.5	42.0	71.0	46.1	xxxxxxxxx	xxxxxxxxxx	xxxxxxxxxx	xxxxxxxxxx	xxxxxxxxx	xxxxxxxxxx	xxxxxxxxx	xxxxxxxxx	xxxxxxxxx	xxxxxxxxxx	89
15	180	.....	.....	xxxxxxxxx	xxxxxxxxxx	xxxxxxxxxx	xxxxxxxxxx	xxxxxxxxx	xxxxxxxxxx	xxxxxxxxx	xxxxxxxxx	xxxxxxxxx	xxxxxxxxxx	90

Table 19.—FARM OPERATORS IN EACH TENURE (COLOR AND TENURE FOR THE

[Data are based on reports for

	Region, division, State, and age group	All farm operators	Full owners	Part owners	Managers	Tenants			
						All	Cash	Share-cash	Crop-share
	EAST SOUTH CENTRAL—Continued								
1	Tennessee, total	231,524	136,500	29,592	433	64,999	4,164	1,168	23,905
2	Reporting age, total	213,574	127,795	27,620	382	57,778	3,852	1,093	21,243
3	Under 25 years	8,485	1,431	758	11	6,285	190	75	2,085
4	25 to 34	34,383	13,593	5,246	43	15,501	795	351	5,663
5	35 to 44	50,250	26,466	8,079	125	15,580	1,106	291	5,897
6	45 to 54	46,581	29,428	6,729	131	10,293	726	196	4,072
7	55 to 64	39,899	28,718	4,621	56	6,504	580	135	2,341
8	65 and over	33,976	28,158	2,187	16	3,615	455	45	1,185
9	Average age	48.2	52.2	45.3	45.4	40.6	45.0	40.2	40.7
10	Not reporting age	17,950	8,706	1,972	51	7,221	312	75	2,662
11	White, total	208,207	131,789	27,502	423	48,493	3,439	1,083	18,430
12	Reporting age, total	192,492	123,498	25,650	372	42,972	3,182	1,023	16,333
13	Under 25 years	6,930	1,391	733	11	4,795	170	70	1,690
14	25 to 34	30,683	13,373	5,081	43	12,186	685	331	4,788
15	35 to 44	45,434	25,851	7,604	115	11,864	956	276	4,602
16	45 to 54	41,980	28,432	6,259	131	7,158	581	176	2,927
17	55 to 64	36,349	27,693	4,091	56	4,509	450	130	1,571
18	65 and over	31,116	26,758	1,882	16	2,460	340	40	755
19	Average age	48.4	52.1	44.8	45.6	39.9	44.3	40.1	39.6
20	Not reporting age	15,715	8,291	1,852	51	5,521	257	60	2,097
21	Nonwhite, total	23,317	4,711	2,090	10	16,506	725	85	5,475
22	Reporting age, total	21,082	4,296	1,970	10	14,806	670	70	4,910
23	Under 25 years	1,555	40	25	.....	1,490	20	5	395
24	25 to 34	3,700	220	165	.....	3,315	110	20	875
25	35 to 44	4,816	615	475	10	3,716	150	15	1,295
26	45 to 54	4,601	996	470	.....	3,135	145	20	1,145
27	55 to 64	3,550	1,025	530	.....	1,995	130	5	770
28	65 and over	2,860	1,400	305	.....	1,155	115	5	430
29	Average age	46.2	56.7	50.8	38.0	42.5	48.4	41.1	44.3
30	Not reporting age	2,235	415	120	.....	1,700	55	15	565
31	Alabama, total	211,361	98,254	25,914	471	86,722	22,035	991	30,656
32	Reporting age, total	195,941	91,435	24,190	379	79,937	20,610	934	28,205
33	Under 25 years	9,409	1,555	668	6	7,180	1,090	70	2,690
34	25 to 34	33,778	11,524	4,224	89	17,941	4,057	221	6,913
35	35 to 44	48,683	20,051	7,402	116	21,114	4,976	261	7,745
36	45 to 54	42,752	21,050	5,840	77	15,785	4,418	191	5,403
37	55 to 64	33,268	19,291	3,956	53	9,968	3,087	151	3,332
38	65 and over	28,051	17,964	2,100	38	7,949	2,982	40	2,122
39	Average age	47.0	50.8	45.6	44.4	43.0	46.1	42.4	41.7
40	Not reporting age	15,420	6,819	1,724	92	6,785	1,425	57	2,451
41	White, total	154,196	84,865	19,733	441	49,157	8,591	666	21,886
42	Reporting age, total	143,104	78,937	18,398	355	45,414	8,043	634	20,230
43	Under 25 years	7,193	1,375	617	6	5,195	580	60	2,305
44	25 to 34	25,877	10,565	3,664	82	11,566	2,032	186	5,403
45	35 to 44	36,880	18,006	6,098	105	12,671	2,186	181	5,738
46	45 to 54	31,083	18,279	4,250	77	8,477	1,637	106	3,611
47	55 to 64	24,282	16,547	2,725	48	4,962	1,021	91	2,177
48	65 and over	17,789	14,165	1,044	37	2,543	587	10	996
49	Average age	46.2	50.1	43.9	44.7	40.4	42.3	40.0	40.0
50	Not reporting age	11,092	5,928	1,335	86	3,743	548	32	1,656
51	Nonwhite, total	57,165	13,389	6,181	30	37,565	13,444	325	8,770
52	Reporting age, total	52,837	12,498	5,792	24	34,523	12,567	300	7,975
53	Under 25 years	2,216	180	51	.....	1,985	510	10	385
54	25 to 34	7,901	959	560	7	6,375	2,025	35	1,510
55	35 to 44	11,803	2,045	1,304	11	8,443	2,790	80	2,007
56	45 to 54	11,669	2,771	1,590	.....	7,308	2,781	85	1,792
57	55 to 64	8,986	2,744	1,231	5	5,006	2,066	60	1,155
58	65 and over	10,262	3,799	1,056	1	5,406	2,395	30	1,126
59	Average age	48.9	54.9	51.3	40.7	46.3	48.5	47.4	46.1
60	Not reporting age	4,328	891	389	6	3,042	877	25	795
61	Mississippi, total	251,286	102,715	18,075	801	129,695	11,471	1,587	34,349
62	Reporting age, total	233,728	95,436	16,621	690	120,981	10,594	1,506	31,913
63	Under 25 years	16,136	1,840	443	15	13,838	595	70	2,935
64	25 to 34	40,846	11,258	3,003	103	26,482	2,277	295	7,196
65	35 to 44	56,485	21,037	4,862	219	30,367	2,871	392	8,386
66	45 to 54	49,866	21,391	4,044	199	24,232	2,130	334	6,812
67	55 to 64	37,541	19,950	2,773	100	14,718	1,537	245	3,802
68	65 and over	32,854	19,960	1,496	54	11,344	1,184	170	2,782
69	Average age	46.2	51.1	45.8	45.6	42.3	44.6	45.5	42.5
70	Not reporting age	17,558	7,279	1,454	111	8,714	877	81	2,436
71	White, total	127,937	79,521	12,241	777	35,398	4,960	502	12,822
72	Reporting age, total	118,076	73,583	11,183	669	32,641	4,553	491	11,942
73	Under 25 years	5,766	1,485	363	15	3,903	340	30	1,445
74	25 to 34	20,186	9,387	2,466	101	8,232	1,187	130	3,296
75	35 to 44	29,137	16,816	3,381	217	8,723	1,190	147	3,203
76	45 to 54	25,756	16,703	2,619	188	6,246	875	99	2,372
77	55 to 64	20,278	15,266	1,626	96	3,290	522	50	1,080
78	65 and over	16,953	13,926	728	52	2,247	439	35	546
79	Average age	47.1	50.4	44.0	45.5	40.7	42.7	42.3	39.5
80	Not reporting age	9,861	5,938	1,058	108	2,757	407	11	880

[1] See text.

SOUTHERN STATES), BY AGE, BY DIVISIONS AND STATES: 1950—Continued

only a sample of farms. See text]

Tenants—Continued				Percent distribution of operators reporting in each tenure, by age										
							Tenants							
Livestock-share	Croppers[1] (South only)	Other	Unspecified	Full owners	Part owners	Managers	All	Cash	Share-cash	Crop-share	Livestock-share	Croppers[1] (South only)	Other and unspecified	
1,891	26,582	1,836	5,453	xxxxxxxxxx	xxxxxxxxxx	xxxxxxxxxx	xxxxxxxxxx	xxxxxxxxxx	xxxxxxxxxx	xxxxxxxxxx	xxxxxxxxxx	xxxxxxxxxx	xxxxxxxxxx	1
1,766	23,382	1,716	4,726	100.0	100.0	100.0	100.0	100.0	100.0	100.0	100.0	100.0	100.0	2
140	3,260	85	450	1.1	2.7	2.9	10.9	4.9	6.9	9.8	7.9	13.9	8.3	3
495	6,642	380	1,175	10.6	19.0	11.3	26.8	20.6	32.1	26.7	28.0	28.4	24.1	4
513	6,073	470	1,230	20.7	29.3	32.7	27.0	28.7	26.6	27.8	29.0	26.0	26.4	5
292	3,991	295	721	23.0	24.4	34.3	17.8	18.8	17.9	19.2	16.5	17.1	15.8	6
216	2,346	241	645	22.5	16.7	14.7	11.3	15.1	12.4	11.0	12.2	10.0	13.8	7
110	1,070	245	505	22.0	7.9	4.2	6.3	11.8	4.1	5.6	6.2	4.6	11.6	8
41.0	39.0	45.2	42.6	xxxxxxxxxx	xxxxxxxxxx	xxxxxxxxxx	xxxxxxxxxx	xxxxxxxxxx	xxxxxxxxxx	xxxxxxxxxx	xxxxxxxxxx	xxxxxxxxxx	xxxxxxxxxx	9
125	3,200	120	727	xxxxxxxxxx	xxxxxxxxxx	xxxxxxxxxx	xxxxxxxxxx	xxxxxxxxxx	xxxxxxxxxx	xxxxxxxxxx	xxxxxxxxxx	xxxxxxxxxx	xxxxxxxxxx	10
1,786	17,696	1,266	4,793	xxxxxxxxxx	xxxxxxxxxx	xxxxxxxxxx	xxxxxxxxxx	xxxxxxxxxx	xxxxxxxxxx	xxxxxxxxxx	xxxxxxxxxx	xxxxxxxxxx	xxxxxxxxxx	11
1,671	15,406	1,181	4,176	100.0	100.0	100.0	100.0	100.0	100.0	100.0	100.0	100.0	100.0	12
130	2,265	60	410	1.1	2.9	3.0	11.2	5.3	6.8	10.3	7.8	14.7	8.8	13
470	4,587	275	1,050	10.8	19.8	11.6	28.4	21.5	32.4	29.3	28.1	29.8	24.7	14
468	4,127	335	1,100	20.9	29.6	30.9	27.6	30.0	27.0	28.2	28.0	26.8	26.8	15
292	2,396	165	621	23.0	24.4	35.2	16.7	18.3	17.2	17.9	17.5	15.6	14.7	16
206	1,456	146	550	22.4	15.9	15.1	10.5	14.1	12.7	9.6	12.3	9.5	13.0	17
105	575	200	445	21.7	7.3	4.3	5.7	10.7	3.9	4.6	6.3	3.7	12.0	18
41.2	38.2	45.3	42.4	xxxxxxxxxx	xxxxxxxxxx	xxxxxxxxxx	xxxxxxxxxx	xxxxxxxxxx	xxxxxxxxxx	xxxxxxxxxx	xxxxxxxxxx	xxxxxxxxxx	xxxxxxxxxx	19
115	2,290	85	617	xxxxxxxxxx	xxxxxxxxxx	xxxxxxxxxx	xxxxxxxxxx	xxxxxxxxxx	xxxxxxxxxx	xxxxxxxxxx	xxxxxxxxxx	xxxxxxxxxx	xxxxxxxxxx	20
105	8,886	570	660	xxxxxxxxxx	xxxxxxxxxx	xxxxxxxxxx	xxxxxxxxxx	xxxxxxxxxx	xxxxxxxxxx	xxxxxxxxxx	xxxxxxxxxx	xxxxxxxxxx	xxxxxxxxxx	21
95	7,976	535	550	100.0	100.0	100.0	100.0	100.0	100.0	100.0	100.0	100.0	100.0	22
10	995	25	40	0.9	1.3	.....	10.1	3.0	7.1	8.0	10.5	12.5	6.0	23
25	2,055	105	125	5.1	8.4	.....	22.4	16.4	28.6	17.8	26.3	25.8	21.2	24
45	1,946	135	130	14.3	24.1	100.0	25.1	22.4	21.4	26.4	47.4	24.4	24.4	25
.....	1,595	130	100	23.2	23.9	.....	21.2	21.6	28.6	23.3	.....	20.0	21.2	26
10	890	95	95	23.9	26.9	.....	13.5	19.4	7.1	15.7	10.5	11.2	17.5	27
5	495	45	60	32.6	15.5	.....	7.8	17.2	7.1	8.8	5.3	6.2	9.7	28
38.8	40.6	45.1	44.7	xxxxxxxxxx	xxxxxxxxxx	xxxxxxxxxx	xxxxxxxxxx	xxxxxxxxxx	xxxxxxxxxx	xxxxxxxxxx	xxxxxxxxxx	xxxxxxxxxx	xxxxxxxxxx	29
10	910	35	110	xxxxxxxxxx	xxxxxxxxxx	xxxxxxxxxx	xxxxxxxxxx	xxxxxxxxxx	xxxxxxxxxx	xxxxxxxxxx	xxxxxxxxxx	xxxxxxxxxx	xxxxxxxxxx	30
764	24,021	4,111	4,144	xxxxxxxxxx	xxxxxxxxxx	xxxxxxxxxx	xxxxxxxxxx	xxxxxxxxxx	xxxxxxxxxx	xxxxxxxxxx	xxxxxxxxxx	xxxxxxxxxx	xxxxxxxxxx	31
699	21,973	3,910	3,606	100.0	100.0	100.0	100.0	100.0	100.0	100.0	100.0	100.0	100.0	32
50	2,710	245	325	1.7	2.8	1.6	9.0	5.3	7.5	9.5	7.2	12.3	7.6	33
148	5,047	771	784	12.6	17.5	23.5	22.4	19.7	23.7	24.5	21.2	23.0	20.7	34
199	6,033	916	984	21.9	30.6	30.6	26.4	24.1	27.9	27.5	28.5	27.5	25.3	35
146	4,455	550	622	23.0	24.1	20.3	19.7	21.4	20.4	19.2	20.9	20.3	15.6	36
106	2,216	656	420	21.1	16.4	14.0	12.5	15.0	16.2	11.8	15.2	10.1	14.3	37
50	1,512	772	471	19.6	8.7	10.0	9.9	14.5	4.3	7.5	7.2	6.9	16.5	38
43.1	40.9	47.4	43.6	xxxxxxxxxx	xxxxxxxxxx	xxxxxxxxxx	xxxxxxxxxx	xxxxxxxxxx	xxxxxxxxxx	xxxxxxxxxx	xxxxxxxxxx	xxxxxxxxxx	xxxxxxxxxx	39
65	2,048	201	538	xxxxxxxxxx	xxxxxxxxxx	xxxxxxxxxx	xxxxxxxxxx	xxxxxxxxxx	xxxxxxxxxx	xxxxxxxxxx	xxxxxxxxxx	xxxxxxxxxx	xxxxxxxxxx	40
579	12,596	1,856	2,983	xxxxxxxxxx	xxxxxxxxxx	xxxxxxxxxx	xxxxxxxxxx	xxxxxxxxxx	xxxxxxxxxx	xxxxxxxxxx	xxxxxxxxxx	xxxxxxxxxx	xxxxxxxxxx	41
524	11,633	1,765	2,585	100.0	100.0	100.0	100.0	100.0	100.0	100.0	100.0	100.0	100.0	42
45	1,780	150	275	1.7	3.4	1.7	11.4	7.2	9.5	11.4	8.6	15.3	9.8	43
103	2,747	476	619	13.4	19.9	23.1	25.5	25.3	29.3	26.7	19.7	23.6	25.2	44
164	3,278	361	763	22.8	33.1	29.6	27.9	27.2	28.5	28.4	31.3	28.2	25.8	45
111	2,355	225	432	23.2	23.1	21.7	18.7	20.4	16.7	17.8	21.2	20.2	15.1	46
71	1,051	276	275	21.0	14.8	13.5	10.9	12.7	14.4	10.8	13.5	9.0	12.7	47
30	422	277	221	17.9	5.7	10.4	5.6	7.3	1.6	4.9	5.7	3.6	11.4	48
42.2	39.0	44.9	41.5	xxxxxxxxxx	xxxxxxxxxx	xxxxxxxxxx	xxxxxxxxxx	xxxxxxxxxx	xxxxxxxxxx	xxxxxxxxxx	xxxxxxxxxx	xxxxxxxxxx	xxxxxxxxxx	49
55	963	91	398	xxxxxxxxxx	xxxxxxxxxx	xxxxxxxxxx	xxxxxxxxxx	xxxxxxxxxx	xxxxxxxxxx	xxxxxxxxxx	xxxxxxxxxx	xxxxxxxxxx	xxxxxxxxxx	50
185	11,425	2,255	1,161	xxxxxxxxxx	xxxxxxxxxx	xxxxxxxxxx	xxxxxxxxxx	xxxxxxxxxx	xxxxxxxxxx	xxxxxxxxxx	xxxxxxxxxx	xxxxxxxxxx	xxxxxxxxxx	51
175	10,340	2,145	1,021	100.0	100.0	100.0	100.0	100.0	100.0	100.0	100.0	100.0	100.0	52
5	930	95	50	1.4	0.9	.....	5.7	4.1	3.3	4.8	2.9	9.0	4.6	53
45	2,300	295	165	7.7	9.7	29.2	18.5	16.1	11.7	18.9	25.7	22.2	14.5	54
35	2,755	555	221	16.4	22.5	45.8	24.5	22.2	26.7	25.2	20.0	26.6	24.5	55
35	2,100	325	190	22.2	27.5	.....	21.2	22.1	28.3	22.5	20.0	20.3	16.3	56
35	1,165	380	145	22.0	21.3	20.8	14.5	16.4	20.0	14.5	20.0	11.3	16.6	57
20	1,090	495	250	30.4	18.2	4.2	15.7	19.1	10.0	14.1	11.4	10.5	23.5	58
45.7	43.0	49.4	48.8	xxxxxxxxxx	xxxxxxxxxx	xxxxxxxxxx	xxxxxxxxxx	xxxxxxxxxx	xxxxxxxxxx	xxxxxxxxxx	xxxxxxxxxx	xxxxxxxxxx	xxxxxxxxxx	59
10	1,085	110	140	xxxxxxxxxx	xxxxxxxxxx	xxxxxxxxxx	xxxxxxxxxx	xxxxxxxxxx	xxxxxxxxxx	xxxxxxxxxx	xxxxxxxxxx	xxxxxxxxxx	xxxxxxxxxx	60
393	74,595	3,374	3,926	xxxxxxxxxx	xxxxxxxxxx	xxxxxxxxxx	xxxxxxxxxx	xxxxxxxxxx	xxxxxxxxxx	xxxxxxxxxx	xxxxxxxxxx	xxxxxxxxxx	xxxxxxxxxx	61
353	70,077	3,119	3,419	100.0	100.0	100.0	100.0	100.0	100.0	100.0	100.0	100.0	100.0	62
40	9,667	236	295	1.9	2.7	2.2	11.4	5.6	4.6	9.2	11.3	13.8	8.1	63
81	15,208	629	796	11.8	18.1	14.9	21.9	21.5	19.6	22.5	22.9	21.7	21.8	64
85	17,073	746	814	22.0	29.3	31.7	25.1	27.1	26.0	26.3	24.1	24.4	23.9	65
60	13,748	525	623	22.4	24.3	28.8	20.0	20.1	22.2	21.3	17.0	19.6	17.6	66
62	8,296	367	409	20.9	16.7	14.5	12.2	14.5	16.3	11.9	17.6	11.8	11.9	67
25	6,085	616	482	20.9	9.0	7.8	9.4	11.2	11.3	8.7	7.1	8.7	16.8	68
42.5	41.5	46.4	44.1	xxxxxxxxxx	xxxxxxxxxx	xxxxxxxxxx	xxxxxxxxxx	xxxxxxxxxx	xxxxxxxxxx	xxxxxxxxxx	xxxxxxxxxx	xxxxxxxxxx	xxxxxxxxxx	69
40	4,518	255	507	xxxxxxxxxx	xxxxxxxxxx	xxxxxxxxxx	xxxxxxxxxx	xxxxxxxxxx	xxxxxxxxxx	xxxxxxxxxx	xxxxxxxxxx	xxxxxxxxxx	xxxxxxxxxx	70
193	13,398	1,413	2,110	xxxxxxxxxx	xxxxxxxxxx	xxxxxxxxxx	xxxxxxxxxx	xxxxxxxxxx	xxxxxxxxxx	xxxxxxxxxx	xxxxxxxxxx	xxxxxxxxxx	xxxxxxxxxx	71
178	12,391	1,318	1,768	100.0	100.0	100.0	100.0	100.0	100.0	100.0	100.0	100.0	100.0	72
30	1,822	106	130	2.0	3.2	2.2	12.0	7.5	6.1	12.1	16.9	14.7	7.6	73
41	2,833	314	431	12.8	22.1	15.1	25.2	26.1	26.5	27.6	23.0	22.9	24.1	74
35	3,393	311	444	22.9	30.2	32.4	26.7	26.1	29.9	26.8	19.7	27.4	24.5	75
30	2,317	220	333	22.7	23.4	28.1	19.1	19.2	20.2	19.9	16.9	18.7	17.9	76
37	1,281	107	213	20.7	14.5	14.3	10.1	11.5	10.2	9.0	20.8	10.3	10.4	77
5	745	260	217	18.9	6.5	7.8	6.9	9.6	7.1	4.6	2.8	6.0	15.5	78
41.1	40.2	45.4	43.7	xxxxxxxxxx	xxxxxxxxxx	xxxxxxxxxx	xxxxxxxxxx	xxxxxxxxxx	xxxxxxxxxx	xxxxxxxxxx	xxxxxxxxxx	xxxxxxxxxx	xxxxxxxxxx	79
15	1,007	95	342	xxxxxxxxxx	xxxxxxxxxx	xxxxxxxxxx	xxxxxxxxxx	xxxxxxxxxx	xxxxxxxxxx	xxxxxxxxxx	xxxxxxxxxx	xxxxxxxxxx	xxxxxxxxxx	80

Table 19.—FARM OPERATORS IN EACH TENURE (COLOR AND TENURE FOR THE

[Data are based on reports for

	Region, division, State, and age group	All farm operators	Full owners	Part owners	Managers	Tenants			
						All	Cash	Share-cash	Crop-share
	EAST SOUTH CENTRAL—Continued								
	Mississippi—Continued								
1	Nonwhite, total	123,349	23,194	5,834	24	94,297	6,511	1,085	21,527
2	Reporting age, total	115,652	21,853	5,438	21	88,340	6,041	1,015	19,971
3	Under 25 years	10,370	355	80	.....	9,935	255	40	1,490
4	25 to 34	20,660	18,871	537	2	18,250	1,090	165	3,900
5	35 to 44	27,348	4,221	1,481	2	21,644	1,681	245	5,183
6	45 to 54	24,110	4,688	1,425	11	17,986	1,255	235	4,440
7	55 to 64	17,263	4,684	1,147	4	11,428	1,015	195	2,722
8	65 and over	15,901	6,034	768	2	9,097	745	135	2,236
9	Average age	45.2	53.7	49.5	51.0	42.9	46.1	47.1	44.3
10	Not reporting age	7,697	1,341	396	3	5,957	470	70	1,556
	WEST SOUTH CENTRAL								
11	Arkansas, total	182,386	93,330	20,162	470	68,424	6,782	5,271	21,307
12	Reporting age, total	169,235	86,793	18,758	376	63,308	6,262	4,971	19,650
13	Under 25 years	7,633	1,254	408	18	5,953	386	256	1,861
14	25 to 34	28,644	10,137	3,496	58	14,953	1,613	1,185	5,330
15	35 to 44	41,155	18,212	5,923	138	16,882	1,482	1,427	5,190
16	45 to 54	37,183	19,934	4,515	93	12,641	1,276	1,107	3,636
17	55 to 64	31,243	19,989	3,107	45	8,102	947	696	2,411
18	65 and over	23,377	17,267	1,309	24	4,777	558	300	1,222
19	Average age	47.2	51.4	45.1	44.0	42.1	43.4	43.0	41.0
20	Not reporting age	13,151	6,537	1,404	94	5,116	520	300	1,657
21	White, total	141,305	84,263	17,013	463	39,566	5,290	3,491	14,406
22	Reporting age, total	131,355	78,411	15,874	370	36,700	4,885	3,301	13,369
23	Under 25 years	5,268	1,129	383	18	3,738	331	201	1,476
24	25 to 34	22,759	9,567	3,191	58	9,943	1,328	995	4,305
25	35 to 44	32,247	16,837	5,146	138	10,126	1,211	982	3,540
26	45 to 54	28,407	18,033	3,702	92	6,580	910	597	2,126
27	55 to 64	24,570	17,893	2,476	40	4,161	692	391	1,355
28	65 and over	18,104	14,952	976	24	2,152	413	135	567
29	Average age	47.3	51.1	44.3	43.8	40.6	42.6	40.9	39.0
30	Not reporting age	9,950	5,852	1,139	93	2,866	405	190	1,037
31	Nonwhite, total	41,081	9,067	3,149	7	28,858	1,492	1,780	6,901
32	Reporting age, total	37,880	8,382	2,884	6	26,608	1,377	1,670	6,281
33	Under 25 years	2,365	125	25	.....	2,215	55	55	385
34	25 to 34	5,885	570	305	.....	5,010	285	190	1,025
35	35 to 44	8,908	1,375	777	.....	6,756	271	445	1,650
36	45 to 54	8,776	1,901	813	1	6,061	366	510	1,510
37	55 to 64	6,673	2,096	631	5	3,941	255	305	1,056
38	65 and over	5,273	2,315	333	.....	2,625	145	165	655
39	Average age	46.9	54.8	49.3	55.5	44.2	46.1	47.3	45.5
40	Not reporting age	3,201	685	265	1	2,250	115	110	620
41	Louisiana, total	124,022	62,706	11,644	583	49,089	5,728	771	21,866
42	Reporting age, total	114,691	58,223	10,929	481	45,058	5,394	731	20,115
43	Under 25 years	6,006	1,001	285	.....	4,720	329	75	2,001
44	25 to 34	18,772	6,289	1,874	88	10,521	1,178	167	4,916
45	35 to 44	28,959	13,147	3,388	162	12,262	1,327	213	5,740
46	45 to 54	25,959	13,557	2,959	95	9,348	1,094	118	4,185
47	55 to 64	19,718	12,789	1,758	86	5,085	842	87	2,262
48	65 and over	15,277	11,440	665	50	3,122	624	71	1,011
49	Average age	46.8	51.1	45.1	46.7	41.6	44.9	42.2	41.0
50	Not reporting age	9,331	4,483	715	102	4,031	334	40	1,751
51	White, total	83,381	52,419	9,048	565	21,349	3,153	425	10,799
52	Reporting age, total	77,314	48,648	8,479	464	19,723	2,954	405	9,988
53	Under 25 years	3,281	841	220	.....	2,220	209	45	1,181
54	25 to 34	12,644	5,553	1,638	88	5,365	743	132	2,885
55	35 to 44	20,151	11,520	2,621	160	5,850	767	133	3,094
56	45 to 54	17,433	11,347	2,319	90	3,677	599	67	1,825
57	55 to 64	13,633	10,579	1,253	77	1,724	372	17	787
58	65 and over	10,172	8,808	428	49	887	264	11	216
59	Average age	47.1	50.5	44.3	46.4	39.7	42.9	37.5	38.4
60	Not reporting age	6,067	3,771	569	101	1,626	199	20	811
61	Nonwhite, total	40,641	10,287	2,596	18	27,740	2,575	346	11,067
62	Reporting age, total	37,377	9,575	2,450	17	25,335	2,440	326	10,127
63	Under 25 years	2,725	160	65	.....	2,500	120	30	820
64	25 to 34	6,128	736	236	.....	5,156	435	35	2,031
65	35 to 44	8,808	1,627	767	2	6,412	560	80	2,646
66	45 to 54	8,526	2,210	640	5	5,671	495	51	2,360
67	55 to 64	6,085	2,210	505	9	3,361	470	70	1,475
68	65 and over	5,105	2,632	237	1	2,235	360	60	795
69	Average age	46.2	54.2	47.7	54.5	43.1	47.3	48.0	43.4
70	Not reporting age	3,264	712	146	1	2,405	135	20	940
71	Oklahoma, total	142,168	63,968	33,914	433	43,853	13,450	6,979	15,841
72	Reporting age, total	132,379	59,192	31,941	378	40,868	12,598	6,612	14,732
73	Under 25 years	4,613	585	507	12	3,509	836	452	1,538
74	25 to 34	21,643	5,644	4,691	75	11,233	3,028	2,194	4,285
75	35 to 44	32,681	11,393	9,633	97	11,558	3,490	2,019	4,180
76	45 to 54	30,560	14,372	8,799	106	7,283	2,403	1,122	2,476
77	55 to 64	25,184	14,319	5,701	55	5,109	1,854	675	1,744
78	65 and over	17,698	12,879	2,610	33	2,176	987	150	509
79	Average age	47.6	52.7	46.6	45.4	41.0	43.0	39.1	39.6
80	Not reporting age	9,789	4,776	1,973	55	2,985	852	367	1,109

[1] See text.

SOUTHERN STATES), BY AGE, BY DIVISIONS AND STATES: 1950—Continued

only a sample of farms. See text]

Tenants—Continued				Percent distribution of operators reporting in each tenure, by age										
							Tenants							
Livestock-share	Croppers[1] (South only)	Other	Unspecified	Full owners	Part owners	Managers	All	Cash	Share-cash	Crop-share	Livestock-share	Croppers[1] (South only)	Other and unspecified	
200	61,197	1,961	1,816	xxxxxxxxxx	xxxxxxxxxx	xxxxxxxxxx	xxxxxxxxxx	xxxxxxxxxx	xxxxxxxxxx	xxxxxxxxxx	xxxxxxxxxx	xxxxxxxxxx	xxxxxxxxxx	
175	57,686	1,801	1,651	100.0	100.0	100.0	100.0	100.0	100.0	100.0	100.0	100.0	100.0	2
10	7,845	130	165	1.6	1.5	.....	11.2	4.2	3.9	7.5	5.7	13.6	8.5	3
40	12,375	315	365	8.6	9.9	9.5	20.7	18.0	16.3	19.5	22.9	21.5	19.7	4
50	13,680	435	370	19.3	27.2	9.5	24.5	27.8	24.1	26.0	28.6	23.7	23.3	5
30	11,431	305	290	21.5	26.2	52.4	20.4	20.8	23.2	22.2	17.1	19.8	17.2	6
25	7,015	260	196	21.4	21.1	19.0	12.9	16.8	19.2	13.6	14.3	12.2	13.2	7
20	5,340	356	265	27.6	14.1	9.5	10.3	12.3	13.3	11.2	11.4	9.3	18.0	8
43.9	41.8	47.2	44.6	xxxxxxxxxx	xxxxxxxxxx	xxxxxxxxxx	xxxxxxxxxx	xxxxxxxxxx	xxxxxxxxxx	xxxxxxxxxx	xxxxxxxxxx	xxxxxxxxxx	xxxxxxxxxx	9
25	3,511	160	165	xxxxxxxxxx	xxxxxxxxxx	xxxxxxxxxx	xxxxxxxxxx	xxxxxxxxxx	xxxxxxxxxx	xxxxxxxxxx	xxxxxxxxxx	xxxxxxxxxx	xxxxxxxxxx	10
468	28,396	1,777	4,423	xxxxxxxxxx	xxxxxxxxxx	xxxxxxxxxx	xxxxxxxxxx	xxxxxxxxxx	xxxxxxxxxx	xxxxxxxxxx	xxxxxxxxxx	xxxxxxxxxx	xxxxxxxxxx	11
454	26,389	1,627	3,955	100.0	100.0	100.0	100.0	100.0	100.0	100.0	100.0	100.0	100.0	12
50	3,005	115	280	1.4	2.2	4.8	9.4	6.2	5.1	9.5	11.0	11.4	7.1	13
96	5,509	335	885	11.7	18.6	15.4	23.6	25.8	23.8	27.1	21.1	20.9	21.9	14
172	7,130	441	1,040	21.0	31.6	36.7	26.7	23.7	28.7	26.4	37.9	27.0	26.5	15
81	5,498	261	782	23.0	24.1	24.7	20.0	20.4	22.3	18.5	17.8	20.8	18.7	16
45	3,231	225	547	23.0	16.6	12.0	12.8	15.1	14.0	12.3	9.9	12.2	13.8	17
10	2,016	250	421	19.9	7.0	6.4	7.5	8.9	6.0	6.2	2.2	7.6	12.0	18
40.1	42.0	45.2	44.1	xxxxxxxxxx	xxxxxxxxxx	xxxxxxxxxx	xxxxxxxxxx	xxxxxxxxxx	xxxxxxxxxx	xxxxxxxxxx	xxxxxxxxxx	xxxxxxxxxx	xxxxxxxxxx	19
14	2,007	150	468	xxxxxxxxxx	xxxxxxxxxx	xxxxxxxxxx	xxxxxxxxxx	xxxxxxxxxx	xxxxxxxxxx	xxxxxxxxxx	xxxxxxxxxx	xxxxxxxxxx	xxxxxxxxxx	20
408	10,776	1,527	3,668	xxxxxxxxxx	xxxxxxxxxx	xxxxxxxxxx	xxxxxxxxxx	xxxxxxxxxx	xxxxxxxxxx	xxxxxxxxxx	xxxxxxxxxx	xxxxxxxxxx	xxxxxxxxxx	21
394	10,014	1,422	3,315	100.0	100.0	100.0	100.0	100.0	100.0	100.0	100.0	100.0	100.0	22
45	1,355	105	225	1.4	2.4	4.9	10.2	6.8	6.1	11.0	11.4	13.5	7.0	23
91	2,169	300	755	12.2	20.1	15.7	27.1	27.2	30.1	32.2	23.1	21.7	22.3	24
142	2,955	371	925	21.5	32.4	37.3	27.6	24.8	29.7	26.5	36.0	29.5	27.4	25
76	2,028	211	632	23.0	23.3	24.9	17.9	18.6	18.1	15.9	19.3	20.3	17.8	26
30	1,041	205	447	22.8	15.6	10.8	11.3	14.2	11.8	10.1	7.6	10.4	13.8	27
10	466	230	331	19.1	6.1	6.5	5.9	8.5	4.1	4.2	2.5	4.7	11.8	28
39.6	40.2	45.3	43.8	xxxxxxxxxx	xxxxxxxxxx	xxxxxxxxxx	xxxxxxxxxx	xxxxxxxxxx	xxxxxxxxxx	xxxxxxxxxx	xxxxxxxxxx	xxxxxxxxxx	xxxxxxxxxx	29
14	762	105	353	xxxxxxxxxx	xxxxxxxxxx	xxxxxxxxxx	xxxxxxxxxx	xxxxxxxxxx	xxxxxxxxxx	xxxxxxxxxx	xxxxxxxxxx	xxxxxxxxxx	xxxxxxxxxx	30
60	17,620	250	755	xxxxxxxxxx	xxxxxxxxxx	xxxxxxxxxx	xxxxxxxxxx	xxxxxxxxxx	xxxxxxxxxx	xxxxxxxxxx	xxxxxxxxxx	xxxxxxxxxx	xxxxxxxxxx	31
60	16,375	205	640	100.0	100.0	100.0	100.0	100.0	100.0	100.0	100.0	100.0	100.0	32
5	1,650	10	55	1.5	0.9	.....	8.3	4.0	3.3	6.1	8.3	10.1	7.7	33
5	3,340	35	130	6.8	10.6	.....	18.8	20.7	11.4	16.3	8.3	20.4	19.5	34
30	4,175	70	115	16.4	26.9	.....	25.4	19.7	26.6	26.3	50.0	25.5	21.9	35
5	3,470	50	150	22.7	28.2	16.7	22.8	26.6	30.5	24.0	8.3	21.2	23.7	36
15	2,190	20	100	25.0	21.9	83.3	14.8	18.5	18.3	16.8	25.0	13.4	14.2	37
.....	1,550	20	90	27.6	11.5	.....	9.9	10.5	9.9	10.4	.....	9.5	13.0	38
43.7	43.1	44.5	46.0	xxxxxxxxxx	xxxxxxxxxx	xxxxxxxxxx	xxxxxxxxxx	xxxxxxxxxx	xxxxxxxxxx	xxxxxxxxxx	xxxxxxxxxx	xxxxxxxxxx	xxxxxxxxxx	39
.....	1,245	45	115	xxxxxxxxxx	xxxxxxxxxx	xxxxxxxxxx	xxxxxxxxxx	xxxxxxxxxx	xxxxxxxxxx	xxxxxxxxxx	xxxxxxxxxx	xxxxxxxxxx	xxxxxxxxxx	40
222	16,016	1,838	2,648	xxxxxxxxxx	xxxxxxxxxx	xxxxxxxxxx	xxxxxxxxxx	xxxxxxxxxx	xxxxxxxxxx	xxxxxxxxxx	xxxxxxxxxx	xxxxxxxxxx	xxxxxxxxxx	41
187	14,575	1,706	2,350	100.0	100.0	100.0	100.0	100.0	100.0	100.0	100.0	100.0	100.0	42
10	1,955	140	210	1.7	2.6	.....	10.5	6.1	10.3	9.9	5.3	13.4	8.6	43
56	3,301	306	597	10.8	17.1	18.3	23.3	21.8	22.8	24.4	29.9	22.6	22.3	44
60	3,853	437	632	22.6	31.0	33.7	27.2	24.6	29.1	28.5	32.1	26.4	26.4	45
30	3,140	327	454	23.3	27.1	19.8	20.7	20.3	16.1	20.8	16.0	21.5	19.3	46
11	1,456	175	252	22.0	16.1	17.9	11.3	15.6	11.9	11.2	5.9	10.0	10.5	47
20	870	321	205	19.6	6.1	10.4	6.9	11.6	9.7	5.0	10.7	6.0	13.0	48
41.9	40.5	46.2	42.3	xxxxxxxxxx	xxxxxxxxxx	xxxxxxxxxx	xxxxxxxxxx	xxxxxxxxxx	xxxxxxxxxx	xxxxxxxxxx	xxxxxxxxxx	xxxxxxxxxx	xxxxxxxxxx	49
35	1,441	132	298	xxxxxxxxxx	xxxxxxxxxx	xxxxxxxxxx	xxxxxxxxxx	xxxxxxxxxx	xxxxxxxxxx	xxxxxxxxxx	xxxxxxxxxx	xxxxxxxxxx	xxxxxxxxxx	50
152	3,919	1,118	1,783	xxxxxxxxxx	xxxxxxxxxx	xxxxxxxxxx	xxxxxxxxxx	xxxxxxxxxx	xxxxxxxxxx	xxxxxxxxxx	xxxxxxxxxx	xxxxxxxxxx	xxxxxxxxxx	51
117	3,638	1,031	1,590	100.0	100.0	100.0	100.0	100.0	100.0	100.0	100.0	100.0	100.0	52
5	535	85	160	1.7	2.6	.....	11.3	7.1	11.1	11.8	4.3	14.7	9.3	53
41	926	201	437	11.4	19.3	19.0	27.2	25.2	32.6	28.9	35.0	25.5	24.3	54
35	1,072	292	457	23.7	30.9	34.5	29.7	26.0	32.8	31.0	29.9	29.5	28.6	55
30	705	192	259	23.3	27.3	19.4	18.6	20.3	16.5	18.3	25.6	19.4	17.2	56
6	285	115	142	21.7	14.8	16.6	8.7	12.6	4.2	7.9	5.1	7.8	9.8	57
.....	115	146	135	18.1	5.0	10.6	4.5	8.9	2.7	2.2	.....	3.2	10.7	58
38.8	38.6	44.8	41.2	xxxxxxxxxx	xxxxxxxxxx	xxxxxxxxxx	xxxxxxxxxx	xxxxxxxxxx	xxxxxxxxxx	xxxxxxxxxx	xxxxxxxxxx	xxxxxxxxxx	xxxxxxxxxx	59
35	281	87	193	xxxxxxxxxx	xxxxxxxxxx	xxxxxxxxxx	xxxxxxxxxx	xxxxxxxxxx	xxxxxxxxxx	xxxxxxxxxx	xxxxxxxxxx	xxxxxxxxxx	xxxxxxxxxx	60
70	12,097	720	865	xxxxxxxxxx	xxxxxxxxxx	xxxxxxxxxx	xxxxxxxxxx	xxxxxxxxxx	xxxxxxxxxx	xxxxxxxxxx	xxxxxxxxxx	xxxxxxxxxx	xxxxxxxxxx	61
70	10,937	675	760	100.0	100.0	100.0	100.0	100.0	100.0	100.0	100.0	100.0	100.0	62
5	1,420	55	50	1.7	2.7	.....	9.9	4.9	9.2	8.1	7.1	13.0	7.3	63
15	2,375	105	160	7.7	9.6	.....	20.4	17.8	10.7	20.1	21.4	21.7	18.5	64
25	2,781	145	175	17.0	31.3	11.8	25.3	23.0	24.5	26.1	35.7	25.4	22.3	65
.....	2,435	135	195	23.1	26.1	29.4	22.4	20.3	15.6	23.3	.....	22.3	23.0	66
5	1,171	60	110	23.1	20.6	52.9	13.3	19.3	21.5	14.6	7.1	10.7	11.8	67
20	755	175	70	27.5	9.7	5.9	8.8	14.8	18.4	7.9	28.6	6.9	17.1	68
47.1	41.2	48.5	44.6	xxxxxxxxxx	xxxxxxxxxx	xxxxxxxxxx	xxxxxxxxxx	xxxxxxxxxx	xxxxxxxxxx	xxxxxxxxxx	xxxxxxxxxx	xxxxxxxxxx	xxxxxxxxxx	69
.....	1,160	45	105	xxxxxxxxxx	xxxxxxxxxx	xxxxxxxxxx	xxxxxxxxxx	xxxxxxxxxx	xxxxxxxxxx	xxxxxxxxxx	xxxxxxxxxx	xxxxxxxxxx	xxxxxxxxxx	70
899	1,954	1,210	3,520	xxxxxxxxxx	xxxxxxxxxx	xxxxxxxxxx	xxxxxxxxxx	xxxxxxxxxx	xxxxxxxxxx	xxxxxxxxxx	xxxxxxxxxx	xxxxxxxxxx	xxxxxxxxxx	71
838	1,844	1,145	3,099	100.0	100.0	100.0	100.0	100.0	100.0	100.0	100.0	100.0	100.0	72
86	280	100	217	1.0	1.6	3.2	8.6	6.6	6.8	10.4	10.3	15.2	7.5	73
268	552	215	691	9.5	14.7	19.8	27.5	24.0	33.2	29.1	32.0	29.9	21.3	74
286	485	290	808	19.2	30.2	25.7	28.3	27.7	30.5	28.4	34.1	26.3	25.9	75
103	306	225	648	24.3	27.5	28.0	17.8	19.1	17.0	16.8	12.3	16.6	20.6	76
80	151	170	435	24.2	17.8	14.6	12.5	14.7	10.2	18.8	9.5	8.2	14.3	77
15	70	145	300	21.8	8.2	8.7	5.3	7.8	2.3	3.5	1.8	3.8	10.5	78
37.9	38.1	45.0	43.8	xxxxxxxxxx	xxxxxxxxxx	xxxxxxxxxx	xxxxxxxxxx	xxxxxxxxxx	xxxxxxxxxx	xxxxxxxxxx	xxxxxxxxxx	xxxxxxxxxx	xxxxxxxxxx	79
61	110	65	421	xxxxxxxxxx	xxxxxxxxxx	xxxxxxxxxx	xxxxxxxxxx	xxxxxxxxxx	xxxxxxxxxx	xxxxxxxxxx	xxxxxxxxxx	xxxxxxxxxx	xxxxxxxxxx	80

Table 19.—FARM OPERATORS IN EACH TENURE (COLOR AND TENURE FOR THE

[Data are based on reports for

	Region, division, State, and age group	All farm operators	Full owners	Part owners	Managers	Tenants			
						All	Cash	Share-cash	Crop-share
	WEST SOUTH CENTRAL—Continued								
	Oklahoma—Continued								
1	White, total	133,437	59,848	32,179	423	40,987	12,810	6,804	14,356
2	Reporting age, total	124,530	55,532	30,343	368	38,287	12,043	6,452	13,367
3	Under 25 years	4,433	540	502	12	3,379	816	447	1,478
4	25 to 34	20,623	5,339	4,526	75	10,683	2,898	2,154	4,015
5	35 to 44	30,999	10,878	9,176	92	10,853	3,350	1,974	3,800
6	45 to 54	28,779	13,527	8,384	101	6,767	2,323	1,087	2,186
7	55 to 64	23,574	13,419	5,371	55	4,729	1,774	645	1,519
8	65 and over	16,122	11,829	2,384	33	1,876	882	145	369
9	Average age	47.4	52.6	46.5	45.4	40.7	42.9	39.0	39.1
10	Not reporting age	8,907	4,316	1,836	55	2,700	767	352	989
11	Nonwhite, total	8,731	4,120	1,735	10	2,866	640	175	1,485
12	Reporting age, total	7,849	3,660	1,598	10	2,581	555	160	1,365
13	Under 25 years	180	45	5	.....	130	20	5	60
14	25 to 34	1,020	305	165	.....	550	130	40	270
15	35 to 44	1,682	515	457	5	705	140	45	380
16	45 to 54	1,781	845	415	5	516	80	35	290
17	55 to 64	1,610	900	330	.....	380	80	30	225
18	65 and over	1,576	1,050	226	.....	300	105	5	140
19	Average age	50.5	55.0	49.5	45.0	44.8	46.8	43.4	44.9
20	Not reporting age	882	460	137	.....	285	85	15	120
21	Texas, total	331,416	166,585	65,470	2,147	97,214	17,928	7,932	44,261
22	Reporting age, total	308,512	154,976	61,603	1,870	90,063	16,651	7,615	41,248
23	Under 25 years	8,117	1,317	860	90	5,850	725	358	3,108
24	25 to 34	40,445	11,495	7,540	375	21,035	3,474	2,075	10,164
25	35 to 44	72,061	27,887	17,281	561	26,332	4,744	2,444	12,334
26	45 to 54	74,100	36,778	17,629	462	19,231	3,639	1,631	8,740
27	55 to 64	55,476	40,202	12,836	291	12,147	2,601	835	5,148
28	65 and over	48,313	37,297	5,457	91	5,468	1,468	272	1,754
29	Average age	49.4	54.0	47.8	43.7	42.6	44.6	41.3	41.4
30	Not reporting age	22,904	11,609	3,867	277	7,151	1,277	317	3,013
31	White, total	297,983	152,366	59,391	2,128	84,098	16,777	7,572	38,976
32	Reporting age, total	277,632	141,778	55,950	1,852	78,052	15,580	7,260	36,443
33	Under 25 years	7,362	1,217	805	90	5,250	675	333	2,878
34	25 to 34	37,333	10,730	7,185	369	19,049	3,278	2,030	9,454
35	35 to 44	65,414	25,932	15,974	561	22,947	4,539	2,349	10,879
36	45 to 54	66,588	33,952	15,969	456	16,211	3,394	1,536	7,460
37	55 to 64	59,089	37,136	11,406	290	10,257	2,416	770	4,423
38	65 and over	41,846	32,811	4,611	86	4,338	1,278	242	1,349
39	Average age	49.1	53.7	47.5	43.7	42.1	44.3	41.1	40.9
40	Not reporting age	20,351	10,588	3,441	276	6,046	1,197	312	2,533
41	Nonwhite, total	33,433	14,219	6,079	19	13,116	1,151	360	5,285
42	Reporting age, total	30,880	13,198	5,653	18	12,011	1,071	355	4,805
43	Under 25 years	755	100	55	.....	600	50	25	230
44	25 to 34	3,112	765	355	6	1,986	196	45	710
45	35 to 44	6,647	1,955	1,307	.....	3,385	205	95	1,455
46	45 to 54	7,512	2,826	1,650	6	3,020	245	95	1,280
47	55 to 64	6,387	3,066	1,430	1	1,890	185	65	725
48	65 and over	6,467	4,486	846	5	1,130	190	30	405
49	Average age	51.3	56.8	51.1	48.9	45.3	48.1	45.7	45.1
50	Not reporting age	2,553	1,021	426	1	1,105	80	5	480
	MOUNTAIN								
51	Montana, total	35,074	16,260	13,650	259	4,905	824	618	2,493
52	Reporting age, total	33,594	15,500	13,143	188	4,763	783	601	2,435
53	Under 25 years	945	241	234	8	462	37	49	294
54	25 to 34	5,493	1,600	2,184	56	1,653	177	220	924
55	35 to 44	7,823	3,206	3,376	50	1,191	197	134	586
56	45 to 54	7,039	3,300	2,957	42	740	140	116	332
57	55 to 64	7,672	4,240	2,947	22	463	145	42	207
58	65 and over	4,622	2,913	1,445	10	254	87	40	92
59	Average age	48.3	51.7	47.7	42.1	39.4	45.1	39.8	37.8
60	Not reporting age	1,480	760	507	71	142	41	17	58
61	Idaho, total	40,311	25,841	7,130	190	7,150	1,063	1,049	3,488
62	Reporting age, total	37,820	24,178	6,770	165	6,707	975	997	3,331
63	Under 25 years	1,049	362	110	10	567	15	20	380
64	25 to 34	6,850	3,030	1,247	26	2,547	375	335	1,321
65	35 to 44	9,967	5,820	2,110	66	1,971	272	344	936
66	45 to 54	8,748	6,102	1,710	30	906	121	171	439
67	55 to 64	7,108	5,459	1,125	18	506	112	87	210
68	65 and over	4,098	3,405	468	15	210	80	40	45
69	Average age	46.7	49.5	45.4	44.0	37.9	41.6	40.2	36.4
70	Not reporting age	2,491	1,663	360	25	443	88	52	157
71	Wyoming, total	12,615	5,921	4,367	209	2,118	547	240	916
72	Reporting age, total	11,853	5,594	4,100	143	2,016	520	235	875
73	Under 25 years	330	149	36	7	138	34	5	76
74	25 to 34	2,010	782	481	30	717	145	88	325
75	35 to 44	2,993	1,347	1,036	28	582	150	95	266
76	45 to 54	2,603	1,241	983	40	339	101	27	138
77	55 to 64	2,564	1,317	1,035	29	183	64	20	60
78	65 and over	1,353	758	529	9	57	26	.....	10
79	Average age	47.4	48.8	49.5	45.9	39.2	41.7	38.7	37.4
80	Not reporting age	762	327	267	66	102	27	5	41

[1]See text.

SOUTHERN STATES), BY AGE, BY DIVISIONS AND STATES: 1950—Continued

only a sample of farms. See text]

Tenants—Continued				Percent distribution of operators reporting in each tenure, by age									
							Tenants						
Livestock-share	Croppers[1] (South only)	Other	Unspecified	Full owners	Part owners	Managers	All	Cash	Share-cash	Crop-share	Livestock-share	Croppers[1] (South only)	Other and unspecified	
873	1,789	1,115	3,240	xxxxxxxxxx	xxxxxxxxxx	xxxxxxxxxx	xxxxxxxxxx	xxxxxxxxxx	xxxxxxxxxx	xxxxxxxxxx	xxxxxxxxxx	xxxxxxxxxx	xxxxxxxxxx	1
812	1,689	1,065	2,859	100.0	100.0	100.0	100.0	100.0	100.0	100.0	100.0	100.0	100.0	2
86	265	95	192	1.0	1.7	3.3	8.8	6.8	6.9	11.1	10.6	15.7	7.3	3
258	522	195	641	9.6	14.9	20.4	27.9	24.1	33.4	30.0	31.8	30.9	21.3	4
286	455	255	733	19.6	30.2	25.0	28.3	27.8	30.6	28.4	35.2	26.9	25.2	5
92	261	210	608	24.4	27.6	27.4	17.7	19.3	16.8	16.4	11.3	15.5	20.8	6
75	136	165	415	24.2	17.7	14.9	12.4	14.7	10.0	11.4	9.2	8.1	14.8	7
15	50	145	270	21.3	7.9	9.0	4.9	7.3	2.2	2.8	1.8	3.0	10.6	8
37.7	37.5	45.5	43.9	xxxxxxxxx	xxxxxxxxx	xxxxxxxxx	xxxxxxxxx	xxxxxxxxx	xxxxxxxxx	xxxxxxxxx	xxxxxxxxx	xxxxxxxxx	xxxxxxxxx	9
61	100	50	381	xxxxxxxxx	xxxxxxxxx	xxxxxxxxx	xxxxxxxxx	xxxxxxxxx	xxxxxxxxx	xxxxxxxxx	xxxxxxxxx	xxxxxxxxx	xxxxxxxxx	10
26	165	95	280	xxxxxxxxx	xxxxxxxxx	xxxxxxxxx	xxxxxxxxx	xxxxxxxxx	xxxxxxxxx	xxxxxxxxx	xxxxxxxxx	xxxxxxxxx	xxxxxxxxx	11
26	155	80	240	100.0	100.0	100.0	100.0	100.0	100.0	100.0	100.0	100.0	100.0	12
.....	15	5	25	1.2	0.3	.....	5.0	3.6	3.1	4.4	.....	9.7	9.4	13
10	30	20	50	8.3	10.3	.....	21.3	23.4	25.0	19.8	38.5	19.4	21.9	14
.....	30	35	75	14.1	28.6	50.0	27.3	25.2	28.1	27.8	.....	19.4	34.4	15
11	45	15	40	23.1	26.0	50.0	20.0	14.4	21.9	21.2	42.3	29.0	17.2	16
5	15	5	20	24.6	20.7	.....	14.7	14.4	18.8	16.5	19.2	9.7	7.8	17
.....	20	.....	30	28.7	14.1	.....	11.6	18.9	3.1	10.3	.....	12.9	9.4	18
42.0	44.7	39.0	42.8	xxxxxxxxx	xxxxxxxxx	xxxxxxxxx	xxxxxxxxx	xxxxxxxxx	xxxxxxxxx	xxxxxxxxx	xxxxxxxxx	xxxxxxxxx	xxxxxxxxx	19
.....	10	15	40	xxxxxxxxx	xxxxxxxxx	xxxxxxxxx	xxxxxxxxx	xxxxxxxxx	xxxxxxxxx	xxxxxxxxx	xxxxxxxxx	xxxxxxxxx	xxxxxxxxx	20
1,780	13,924	3,650	7,739	xxxxxxxxx	xxxxxxxxx	xxxxxxxxx	xxxxxxxxx	xxxxxxxxx	xxxxxxxxx	xxxxxxxxx	xxxxxxxxx	xxxxxxxxx	xxxxxxxxx	21
1,696	12,776	3,389	6,688	100.0	100.0	100.0	100.0	100.0	100.0	100.0	100.0	100.0	100.0	22
121	1,077	136	325	0.8	1.4	4.8	6.5	4.4	4.7	7.5	7.1	8.4	4.6	23
514	2,872	655	1,281	7.4	12.2	20.1	23.4	20.9	27.2	24.6	30.3	22.5	19.2	24
489	3,682	780	1,859	18.0	28.1	30.0	29.2	28.5	32.1	29.9	28.8	28.8	26.2	25
311	2,740	673	1,497	23.7	28.6	24.7	21.4	21.9	21.4	21.2	18.3	21.4	21.5	26
206	1,720	578	1,059	25.9	20.8	15.6	13.5	15.6	11.0	12.5	12.1	13.5	16.2	27
55	685	567	667	24.1	8.9	4.9	6.1	8.8	3.6	4.3	3.2	5.4	12.2	28
40.2	42.0	47.4	45.2	xxxxxxxxx	xxxxxxxxx	xxxxxxxxx	xxxxxxxxx	xxxxxxxxx	xxxxxxxxx	xxxxxxxxx	xxxxxxxxx	xxxxxxxxx	xxxxxxxxx	29
84	1,148	261	1,051	xxxxxxxxx	xxxxxxxxx	xxxxxxxxx	xxxxxxxxx	xxxxxxxxx	xxxxxxxxx	xxxxxxxxx	xxxxxxxxx	xxxxxxxxx	xxxxxxxxx	30
1,690	9,359	2,830	6,894	xxxxxxxxx	xxxxxxxxx	xxxxxxxxx	xxxxxxxxx	xxxxxxxxx	xxxxxxxxx	xxxxxxxxx	xxxxxxxxx	xxxxxxxxx	xxxxxxxxx	31
1,606	8,591	2,644	5,928	100.0	100.0	100.0	100.0	100.0	100.0	100.0	100.0	100.0	100.0	32
111	842	121	290	0.9	1.4	4.9	6.7	4.3	4.6	7.9	6.9	9.8	4.8	33
509	2,027	565	1,186	7.6	12.8	19.9	24.4	21.0	28.0	25.9	31.7	23.6	20.4	34
459	2,492	560	1,669	18.3	28.6	30.3	29.4	29.1	32.4	29.9	28.6	29.0	26.0	35
281	1,720	493	1,327	23.9	28.5	24.6	20.8	21.8	21.2	20.5	17.5	20.0	21.2	36
191	1,110	453	894	26.2	20.4	15.7	13.1	15.5	10.6	12.1	11.9	12.9	15.7	37
55	400	452	562	23.1	8.2	4.6	5.6	8.2	3.3	3.7	3.4	4.7	11.8	38
40.0	41.2	47.1	44.8	xxxxxxxxx	xxxxxxxxx	xxxxxxxxx	xxxxxxxxx	xxxxxxxxx	xxxxxxxxx	xxxxxxxxx	xxxxxxxxx	xxxxxxxxx	xxxxxxxxx	39
84	768	186	966	xxxxxxxxx	xxxxxxxxx	xxxxxxxxx	xxxxxxxxx	xxxxxxxxx	xxxxxxxxx	xxxxxxxxx	xxxxxxxxx	xxxxxxxxx	xxxxxxxxx	40
90	4,565	820	845	xxxxxxxxx	xxxxxxxxx	xxxxxxxxx	xxxxxxxxx	xxxxxxxxx	xxxxxxxxx	xxxxxxxxx	xxxxxxxxx	xxxxxxxxx	xxxxxxxxx	41
90	4,185	745	760	100.0	100.0	100.0	100.0	100.0	100.0	100.0	100.0	100.0	100.0	42
10	235	15	35	0.8	1.0	.....	5.0	4.7	7.0	4.8	11.1	5.6	3.3	43
5	845	90	95	5.8	6.3	33.3	16.5	18.3	12.7	14.8	5.6	20.2	12.3	44
30	1,190	220	190	14.8	23.1	.....	28.2	19.1	26.8	30.3	33.3	28.4	27.2	45
30	1,020	180	170	21.4	29.4	33.3	25.1	22.9	26.8	26.6	33.3	24.4	23.3	46
15	610	125	165	23.2	25.3	5.6	15.7	17.3	18.3	15.1	16.7	14.6	19.3	47
.....	285	115	105	34.0	15.0	27.8	9.4	17.7	8.5	8.4	.....	6.8	14.6	48
43.9	43.8	48.5	48.2	xxxxxxxxx	xxxxxxxxx	xxxxxxxxx	xxxxxxxxx	xxxxxxxxx	xxxxxxxxx	xxxxxxxxx	xxxxxxxxx	xxxxxxxxx	xxxxxxxxx	49
.....	380	75	85	xxxxxxxxx	xxxxxxxxx	xxxxxxxxx	xxxxxxxxx	xxxxxxxxx	xxxxxxxxx	xxxxxxxxx	xxxxxxxxx	xxxxxxxxx	xxxxxxxxx	50
499	.....	230	241	xxxxxxxxx	xxxxxxxxx	xxxxxxxxx	xxxxxxxxx	xxxxxxxxx	xxxxxxxxx	xxxxxxxxx	xxxxxxxxx	xxxxxxxxx	xxxxxxxxx	51
491	.....	225	228	100.0	100.0	100.0	100.0	100.0	100.0	100.0	100.0	100.0	100.0	52
51	.....	.....	31	1.6	1.8	4.3	9.7	4.7	8.2	12.1	10.4	.....	6.8	53
230	.....	58	44	10.3	16.6	29.8	34.7	22.6	36.6	37.9	46.8	.....	22.5	54
162	.....	65	47	20.7	25.7	26.6	25.0	25.2	22.3	24.1	33.0	.....	24.7	55
30	.....	51	71	21.3	22.5	22.3	15.5	17.9	19.3	13.6	6.1	.....	26.9	56
13	.....	36	20	27.4	22.4	11.7	9.7	18.5	7.0	8.5	2.6	.....	12.4	57
5	.....	15	15	18.8	11.0	5.3	5.3	11.1	6.7	3.8	1.0	.....	6.6	58
34.2	.....	44.5	42.0	xxxxxxxxx	xxxxxxxxx	xxxxxxxxx	xxxxxxxxx	xxxxxxxxx	xxxxxxxxx	xxxxxxxxx	xxxxxxxxx	xxxxxxxxx	xxxxxxxxx	59
8	.....	5	13	xxxxxxxxx	xxxxxxxxx	xxxxxxxxx	xxxxxxxxx	xxxxxxxxx	xxxxxxxxx	xxxxxxxxx	xxxxxxxxx	xxxxxxxxx	xxxxxxxxx	60
744	(1)	226	580	xxxxxxxxx	xxxxxxxxx	xxxxxxxxx	xxxxxxxxx	xxxxxxxxx	xxxxxxxxx	xxxxxxxxx	xxxxxxxxx	xxxxxxxxx	xxxxxxxxx	61
694	(1)	216	494	100.0	100.0	100.0	100.0	100.0	100.0	100.0	100.0	100.0	100.0	62
97	(1)	20	35	1.5	1.6	6.1	8.5	1.5	2.0	11.4	14.0	(1)	7.7	63
310	(1)	60	146	12.5	18.4	15.8	38.0	38.5	33.6	39.7	44.7	(1)	29.0	64
186	(1)	81	152	24.1	31.2	40.0	29.4	27.9	34.5	28.1	26.8	(1)	32.8	65
65	(1)	25	85	25.2	25.3	18.2	13.5	12.4	17.2	13.2	9.4	(1)	15.5	66
31	(1)	15	51	22.6	16.6	10.9	7.5	11.5	8.7	6.3	4.5	(1)	9.3	67
5	(1)	15	25	14.1	6.9	9.1	3.1	8.2	4.0	1.4	0.7	(1)	5.6	68
34.1	(1)	39.6	40.2	xxxxxxxxx	xxxxxxxxx	xxxxxxxxx	xxxxxxxxx	xxxxxxxxx	xxxxxxxxx	xxxxxxxxx	xxxxxxxxx	xxxxxxxxx	xxxxxxxxx	69
50	(1)	10	86	xxxxxxxxx	xxxxxxxxx	xxxxxxxxx	xxxxxxxxx	xxxxxxxxx	xxxxxxxxx	xxxxxxxxx	xxxxxxxxx	xxxxxxxxx	xxxxxxxxx	70
186	(1)	113	116	xxxxxxxxx	xxxxxxxxx	xxxxxxxxx	xxxxxxxxx	xxxxxxxxx	xxxxxxxxx	xxxxxxxxx	xxxxxxxxx	xxxxxxxxx	xxxxxxxxx	71
181	(1)	97	108	100.0	100.0	100.0	100.0	100.0	100.0	100.0	100.0	100.0	100.0	72
11	(1)	7	5	2.7	0.9	4.9	6.8	6.5	2.1	8.7	6.1	(1)	5.9	73
85	(1)	33	41	14.0	11.7	21.0	35.6	27.9	37.4	37.1	47.0	(1)	36.1	74
36	(1)	25	10	24.1	25.3	19.6	28.9	28.8	40.4	30.4	19.9	(1)	17.1	75
32	(1)	11	30	22.2	24.0	28.0	16.8	19.4	11.5	15.8	17.7	(1)	20.0	76
17	(1)	11	11	23.5	25.2	20.3	9.1	12.3	8.5	6.9	9.4	(1)	10.7	77
.....	(1)	10	11	13.6	12.9	6.3	2.8	5.0	.....	1.1	.....	(1)	10.2	78
37.0	(1)	42.0	43.6	xxxxxxxxx	xxxxxxxxx	xxxxxxxxx	xxxxxxxxx	xxxxxxxxx	xxxxxxxxx	xxxxxxxxx	xxxxxxxxx	xxxxxxxxx	xxxxxxxxx	79
5	(1)	16	8	xxxxxxxxx	xxxxxxxxx	xxxxxxxxx	xxxxxxxxx	xxxxxxxxx	xxxxxxxxx	xxxxxxxxx	xxxxxxxxx	xxxxxxxxx	xxxxxxxxx	80

Table 19.—FARM OPERATORS IN EACH TENURE (COLOR AND TENURE FOR THE

[Data are based on reports for

	Region, division, State, and age group	All farm operators	Full owners	Part owners	Managers	Tenants			
						All	Cash	Share-cash	Crop-share
	MOUNTAIN—Continued								
1	Colorado, total	45,536	23,778	11,373	349	10,036	1,359	1,078	5,809
2	Reporting age, total	42,797	22,167	10,814	287	9,529	1,270	1,026	5,567
3	Under 25 years	1,296	245	226	8	817	73	92	510
4	25 to 34	7,502	2,270	1,902	68	3,262	370	383	1,967
5	35 to 44	11,591	5,504	3,226	71	2,790	346	285	1,628
6	45 to 54	9,951	5,550	2,790	61	1,550	231	178	865
7	55 to 64	8,112	5,347	1,892	73	800	173	68	449
8	65 and over	4,345	3,251	778	6	310	77	20	148
9	Average age	46.5	50.3	45.6	44.7	38.7	41.9	37.9	38.1
10	Not reporting age	2,739	1,611	559	62	507	89	52	242
11	New Mexico, total	23,503	14,405	5,810	269	3,019	522	192	1,800
12	Reporting age, total	21,854	13,427	5,422	183	2,822	508	186	1,674
13	Under 25 years	621	200	93	12	316	37	5	231
14	25 to 34	3,143	1,375	792	33	943	107	77	572
15	35 to 44	5,214	2,960	1,468	58	728	154	33	442
16	45 to 54	5,022	3,284	1,241	34	463	107	45	238
17	55 to 64	4,850	3,326	1,217	31	276	75	20	141
18	65 and over	3,004	2,282	611	15	96	28	6	50
19	Average age	48.6	51.1	47.9	43.5	38.6	42.6	39.5	37.5
20	Not reporting age	1,649	978	388	86	197	14	6	126
21	Arizona, total	10,412	6,774	2,062	330	1,246	506	87	316
22	Reporting age, total	9,641	6,360	1,922	198	1,161	469	82	310
23	Under 25 years	228	95	46	1	86	25	20	34
24	25 to 34	1,224	630	262	42	290	126	24	81
25	35 to 44	2,264	1,414	482	69	299	132	14	70
26	45 to 54	2,419	1,632	547	44	196	110	13	46
27	55 to 64	2,048	1,482	349	29	188	65	11	58
28	65 and over	1,458	1,107	236	13	102	11	.....	21
29	Average age	49.3	51.0	48.1	44.5	43.2	41.4	36.5	42.0
30	Not reporting age	771	414	140	132	85	37	5	6
31	Utah, total	24,198	16,907	5,416	203	1,672	482	121	522
32	Reporting age, total	22,631	15,884	5,099	117	1,531	432	121	492
33	Under 25 years	557	256	104	5	192	30	10	77
34	25 to 34	3,434	1,919	897	20	598	136	41	257
35	35 to 44	6,000	4,009	1,582	44	365	107	35	102
36	45 to 54	5,466	4,003	1,247	22	194	72	25	36
37	55 to 64	4,571	3,505	923	21	122	72	.....	15
38	65 and over	2,603	2,192	346	5	60	15	10	5
39	Average age	47.6	49.2	45.6	43.2	37.4	41.1	39.5	33.2
40	Not reporting age	1,567	1,023	317	86	141	50	.....	30
41	Nevada, total	3,117	2,388	390	92	247	134	10	42
42	Reporting age, total	2,838	2,177	348	76	237	134	10	32
43	Under 25 years	63	47	5	1	10	10	.....	.....
44	25 to 34	422	265	68	21	68	37	5	10
45	35 to 44	619	447	60	18	94	65	5	7
46	45 to 54	789	634	102	22	31	10	.....	5
47	55 to 64	587	495	56	10	26	11	.....	5
48	65 and over	358	289	57	4	8	1	.....	5
49	Average age	48.5	49.6	48.0	43.9	41.4	39.0	35.5	46.5
50	Not reporting age	279	211	42	16	10	.....	.....	10
	PACIFIC								
51	Washington, total	69,821	53,089	9,580	395	6,757	2,481	541	2,009
52	Reporting age, total	66,175	50,315	9,135	280	6,445	2,396	503	1,928
53	Under 25 years	866	411	80	5	370	91	11	143
54	25 to 34	8,726	5,263	1,393	87	1,983	706	171	634
55	35 to 44	16,285	11,761	2,538	53	1,933	726	159	664
56	45 to 54	16,630	12,872	2,542	84	1,132	507	90	303
57	55 to 64	14,606	12,077	1,858	42	629	241	52	142
58	65 and over	9,062	7,931	724	9	398	125	20	42
59	Average age	49.2	50.7	47.0	42.6	40.8	41.5	40.3	38.3
60	Not reporting age	3,646	2,774	445	115	312	85	38	81
61	Oregon, total	59,747	46,151	8,427	249	4,920	1,564	499	1,149
62	Reporting age, total	56,583	43,823	7,926	199	4,635	1,492	474	1,083
63	Under 25 years	884	438	103	6	337	90	25	86
64	25 to 34	6,852	4,251	1,158	44	1,399	430	147	325
65	35 to 44	13,050	9,435	2,233	42	1,340	469	185	290
66	45 to 54	14,503	11,491	2,147	57	808	288	74	190
67	55 to 64	13,263	11,179	1,601	43	440	135	42	152
68	65 and over	8,031	7,029	684	7	311	80	1	40
69	Average age	49.7	51.2	47.2	44.5	40.8	40.9	38.8	40.4
70	Not reporting age	3,164	2,328	501	50	285	72	25	66
71	California, total	137,030	100,757	17,901	2,411	15,961	7,712	1,049	3,518
72	Reporting age, total	127,029	93,577	16,879	1,845	14,728	7,175	962	3,243
73	Under 25 years	1,918	825	241	60	792	316	77	207
74	25 to 34	15,043	8,237	2,547	311	3,948	1,714	343	1,020
75	35 to 44	28,174	18,592	4,711	573	4,298	2,188	242	995
76	45 to 54	32,625	24,382	4,617	465	3,161	1,753	214	565
77	55 to 64	30,083	24,679	3,371	277	1,756	877	63	323
78	65 and over	19,186	16,862	1,392	159	773	327	23	133
79	Average age	50.1	52.1	46.9	45.3	41.9	42.5	38.9	40.1
80	Not reporting age	10,001	7,180	1,022	566	1,233	537	87	275

[1] See text.

SOUTHERN STATES), BY AGE, BY DIVISIONS AND STATES: 1950—Continued

only a sample of farms. See text]

Tenants—Continued				Percent distribution of operators reporting in each tenure, by age										
							Tenants							
Livestock-share	Croppers[1] (South only)	Other	Unspecified	Full owners	Part owners	Managers	All	Cash	Share-cash	Crop-share	Livestock-share	Croppers[1] (South only)	Other and unspecified	
794	(1)	341	655	xxxxxxxxx	xxxxxxxxxx	xxxxxxxxxx	xxxxxxxxxx	xxxxxxxxxx	xxxxxxxxxx	xxxxxxxxxx	xxxxxxxxxx	xxxxxxxxxx	xxxxxxxxxx	1
768	(1)	311	587	100.0	100.0	100.0	100.0	100.0	100.0	100.0	100.0	100.0	100.0	2
71	(1)	20	51	1.1	2.1	2.8	8.6	5.7	9.0	9.2	9.2	(1)	7.9	3
310	(1)	78	154	10.2	17.6	23.7	34.2	29.1	37.3	35.3	40.4	(1)	25.8	4
249	(1)	82	200	24.8	29.8	24.7	29.3	27.2	27.8	29.2	32.4	(1)	31.4	5
100	(1)	81	95	25.0	25.8	21.3	16.3	18.2	17.3	15.5	13.0	(1)	19.6	6
13	(1)	30	67	24.1	17.5	25.4	8.4	13.6	6.6	8.1	1.7	(1)	10.8	7
25	(1)	20	20	14.7	7.2	2.1	3.3	6.1	1.9	2.7	3.3	(1)	4.5	8
36.6	(1)	42.3	40.2	xxxxxxxxx	xxxxxxxxxx	xxxxxxxxxx	xxxxxxxxxx	xxxxxxxxxx	xxxxxxxxxx	xxxxxxxxxx	xxxxxxxxxx	xxxxxxxxxx	xxxxxxxxxx	9
26	(1)	30	68	xxxxxxxxx	xxxxxxxxxx	xxxxxxxxxx	xxxxxxxxxx	xxxxxxxxxx	xxxxxxxxxx	xxxxxxxxxx	xxxxxxxxxx	xxxxxxxxxx	xxxxxxxxxx	10
118	(1)	108	279	xxxxxxxxx	xxxxxxxxxx	xxxxxxxxxx	xxxxxxxxxx	xxxxxxxxxx	xxxxxxxxxx	xxxxxxxxxx	xxxxxxxxxx	xxxxxxxxxx	xxxxxxxxxx	11
112	(1)	103	239	100.0	100.0	100.0	100.0	100.0	100.0	100.0	100.0	100.0	100.0	12
21	(1)	11	11	1.5	1.7	6.6	11.2	7.3	2.7	13.8	18.8	(1)	6.4	13
72	(1)	37	78	10.2	14.6	18.0	33.4	21.1	41.4	34.2	64.3	(1)	33.6	14
18	(1)	28	53	22.0	27.1	31.7	25.8	30.3	17.7	26.4	16.1	(1)	23.7	15
1	(1)	22	50	24.5	22.9	18.6	16.4	21.1	24.2	14.2	0.9	(1)	21.1	16
.....	(1)	5	35	24.8	22.4	16.9	9.8	14.8	10.8	8.4	.....	(1)	11.7	17
.....	(1)	.....	12	17.0	11.3	8.2	3.4	5.5	3.2	3.0	.....	(1)	3.5	18
30.5	(1)	36.8	41.8	xxxxxxxxx	xxxxxxxxxx	xxxxxxxxxx	xxxxxxxxxx	xxxxxxxxxx	xxxxxxxxxx	xxxxxxxxxx	xxxxxxxxxx	xxxxxxxxxx	xxxxxxxxxx	19
6	(1)	5	40	xxxxxxxxx	xxxxxxxxxx	xxxxxxxxxx	xxxxxxxxxx	xxxxxxxxxx	xxxxxxxxxx	xxxxxxxxxx	xxxxxxxxxx	xxxxxxxxxx	xxxxxxxxxx	20
55	(1)	129	153	xxxxxxxxx	xxxxxxxxxx	xxxxxxxxxx	xxxxxxxxxx	xxxxxxxxxx	xxxxxxxxxx	xxxxxxxxxx	xxxxxxxxxx	xxxxxxxxxx	xxxxxxxxxx	21
40	(1)	114	146	100.0	100.0	100.0	100.0	100.0	100.0	100.0	100.0	100.0	100.0	22
6	(1)	.....	1	1.5	2.4	0.5	7.4	5.3	24.4	11.0	15.0	(1)	0.4	23
2	(1)	26	31	9.9	13.6	21.2	25.0	26.9	29.3	26.1	5.0	(1)	21.9	24
21	(1)	21	41	22.2	25.1	34.8	25.8	28.1	17.1	22.6	52.5	(1)	23.8	25
1	(1)	15	11	25.7	28.5	22.2	16.9	23.5	15.9	14.8	2.5	(1)	10.0	26
10	(1)	17	27	23.3	18.2	14.6	16.2	13.9	13.4	18.7	25.0	(1)	16.9	27
.....	(1)	35	35	17.4	12.3	6.6	8.8	2.3	.....	6.8	.....	(1)	26.9	28
41.8	(1)	51.2	49.1	xxxxxxxxx	xxxxxxxxxx	xxxxxxxxxx	xxxxxxxxxx	xxxxxxxxxx	xxxxxxxxxx	xxxxxxxxxx	xxxxxxxxxx	xxxxxxxxxx	xxxxxxxxxx	29
15	(1)	15	7	xxxxxxxxx	xxxxxxxxxx	xxxxxxxxxx	xxxxxxxxxx	xxxxxxxxxx	xxxxxxxxxx	xxxxxxxxxx	xxxxxxxxxx	xxxxxxxxxx	xxxxxxxxxx	30
187	(1)	135	225	xxxxxxxxx	xxxxxxxxxx	xxxxxxxxxx	xxxxxxxxxx	xxxxxxxxxx	xxxxxxxxxx	xxxxxxxxxx	xxxxxxxxxx	xxxxxxxxxx	xxxxxxxxxx	31
166	(1)	120	200	100.0	100.0	100.0	100.0	100.0	100.0	100.0	100.0	100.0	100.0	32
40	(1)	25	10	1.6	2.0	4.3	12.5	6.9	8.3	15.7	24.1	(1)	10.9	33
66	(1)	30	68	12.1	17.6	17.1	39.1	31.5	33.9	52.2	39.8	(1)	30.6	34
35	(1)	20	66	25.2	31.0	37.6	23.8	24.8	28.9	20.7	21.1	(1)	26.9	35
25	(1)	20	16	25.2	24.5	18.8	12.7	16.7	20.7	7.3	15.1	(1)	11.3	36
.....	(1)	15	20	22.1	18.1	17.9	8.0	16.7	.....	3.0	.....	(1)	10.9	37
.....	(1)	10	20	13.8	6.8	4.3	3.9	3.5	8.3	1.0	.....	(1)	9.4	38
32.5	(1)	40.4	41.0	xxxxxxxxx	xxxxxxxxxx	xxxxxxxxxx	xxxxxxxxxx	xxxxxxxxxx	xxxxxxxxxx	xxxxxxxxxx	xxxxxxxxxx	xxxxxxxxxx	xxxxxxxxxx	39
21	(1)	15	25	xxxxxxxxx	xxxxxxxxxx	xxxxxxxxxx	xxxxxxxxxx	xxxxxxxxxx	xxxxxxxxxx	xxxxxxxxxx	xxxxxxxxxx	xxxxxxxxxx	xxxxxxxxxx	40
17	(1)	12	32	xxxxxxxxx	xxxxxxxxxx	xxxxxxxxxx	xxxxxxxxxx	xxxxxxxxxx	xxxxxxxxxx	xxxxxxxxxx	xxxxxxxxxx	xxxxxxxxxx	xxxxxxxxxx	41
17	(1)	12	32	100.0	100.0	100.0	100.0	100.0	100.0	100.0	100.0	100.0	100.0	42
.....	(1)	.....	.....	2.2	1.4	1.3	4.2	7.5	.....	.....	.....	(1)	.....	43
5	(1)	6	5	12.2	19.5	27.6	28.7	27.6	50.0	31.3	29.4	(1)	25.0	44
7	(1)	.....	10	20.5	17.2	23.7	39.7	48.5	50.0	21.9	41.2	(1)	22.7	45
5	(1)	5	6	29.1	29.3	28.9	13.1	7.5	.....	15.6	29.4	(1)	25.0	46
.....	(1)	.....	10	22.7	16.1	13.2	11.0	8.2	.....	15.6	.....	(1)	22.7	47
.....	(1)	1	1	13.3	16.4	5.3	3.4	0.7	.....	15.6	.....	(1)	4.5	48
38.2	(1)	44.3	48.3	xxxxxxxxx	xxxxxxxxxx	xxxxxxxxxx	xxxxxxxxxx	xxxxxxxxxx	xxxxxxxxxx	xxxxxxxxxx	xxxxxxxxxx	xxxxxxxxxx	xxxxxxxxxx	49
.....	(1)	.....	.....	xxxxxxxxx	xxxxxxxxxx	xxxxxxxxxx	xxxxxxxxxx	xxxxxxxxxx	xxxxxxxxxx	xxxxxxxxxx	xxxxxxxxxx	xxxxxxxxxx	xxxxxxxxxx	50
471	(1)	441	814	xxxxxxxxx	xxxxxxxxxx	xxxxxxxxxx	xxxxxxxxxx	xxxxxxxxxx	xxxxxxxxxx	xxxxxxxxxx	xxxxxxxxxx	xxxxxxxxxx	xxxxxxxxxx	51
457	(1)	416	745	100.0	100.0	100.0	100.0	100.0	100.0	100.0	100.0	100.0	100.0	52
50	(1)	35	40	0.8	0.9	1.8	5.7	3.8	2.2	7.4	10.9	(1)	6.5	53
178	(1)	116	178	10.5	15.2	31.1	30.8	29.5	34.0	32.9	38.9	(1)	25.3	54
139	(1)	85	160	23.4	27.8	18.9	30.0	30.3	31.6	34.4	30.4	(1)	21.1	55
58	(1)	50	124	25.6	27.8	30.0	17.6	21.2	17.9	15.7	12.7	(1)	15.0	56
26	(1)	40	128	24.0	20.3	15.0	9.8	10.1	10.3	7.4	5.7	(1)	14.5	57
6	(1)	90	115	15.8	7.9	3.2	6.2	5.2	4.0	2.2	1.3	(1)	17.7	58
36.5	(1)	44.6	45.8	xxxxxxxxx	xxxxxxxxxx	xxxxxxxxxx	xxxxxxxxxx	xxxxxxxxxx	xxxxxxxxxx	xxxxxxxxxx	xxxxxxxxxx	xxxxxxxxxx	xxxxxxxxxx	59
14	(1)	25	69	xxxxxxxxx	xxxxxxxxxx	xxxxxxxxxx	xxxxxxxxxx	xxxxxxxxxx	xxxxxxxxxx	xxxxxxxxxx	xxxxxxxxxx	xxxxxxxxxx	xxxxxxxxxx	60
611	(1)	415	682	xxxxxxxxx	xxxxxxxxxx	xxxxxxxxxx	xxxxxxxxxx	xxxxxxxxxx	xxxxxxxxxx	xxxxxxxxxx	xxxxxxxxxx	xxxxxxxxxx	xxxxxxxxxx	61
575	(1)	375	636	100.0	100.0	100.0	100.0	100.0	100.0	100.0	100.0	100.0	100.0	62
51	(1)	15	70	1.0	1.3	3.0	7.3	6.0	5.3	7.9	8.9	(1)	8.4	63
212	(1)	105	180	9.7	14.6	22.1	30.2	28.8	31.0	30.0	36.9	(1)	28.2	64
167	(1)	70	159	21.5	28.2	21.1	28.9	31.4	39.0	26.8	29.0	(1)	22.7	65
104	(1)	55	97	26.2	27.1	28.6	17.4	19.3	15.6	17.5	18.1	(1)	15.0	66
21	(1)	35	55	25.5	20.2	21.6	9.5	9.0	8.9	14.0	3.7	(1)	8.9	67
20	(1)	95	75	16.0	8.6	3.5	6.7	5.4	0.2	3.7	3.5	(1)	16.8	68
37.8	(1)	47.3	41.8	xxxxxxxxx	xxxxxxxxxx	xxxxxxxxxx	xxxxxxxxxx	xxxxxxxxxx	xxxxxxxxxx	xxxxxxxxxx	xxxxxxxxxx	xxxxxxxxxx	xxxxxxxxxx	69
36	(1)	40	46	xxxxxxxxx	xxxxxxxxxx	xxxxxxxxxx	xxxxxxxxxx	xxxxxxxxxx	xxxxxxxxxx	xxxxxxxxxx	xxxxxxxxxx	xxxxxxxxxx	xxxxxxxxxx	70
595	(1)	892	2,195	xxxxxxxxx	xxxxxxxxxx	xxxxxxxxxx	xxxxxxxxxx	xxxxxxxxxx	xxxxxxxxxx	xxxxxxxxxx	xxxxxxxxxx	xxxxxxxxxx	xxxxxxxxxx	71
565	(1)	840	1,943	100.0	100.0	100.0	100.0	100.0	100.0	100.0	100.0	100.0	100.0	72
30	(1)	76	86	0.9	1.4	3.3	5.4	4.4	8.0	6.4	5.3	(1)	5.8	73
175	(1)	216	480	8.8	15.1	16.9	26.8	23.9	35.7	31.5	31.0	(1)	25.0	74
179	(1)	197	497	19.9	27.9	31.1	29.2	30.5	25.2	30.7	31.7	(1)	24.9	75
101	(1)	139	389	26.1	27.4	25.2	21.5	24.4	22.2	17.4	17.9	(1)	19.0	76
73	(1)	96	324	26.4	20.0	15.0	11.9	12.2	6.5	10.0	12.9	(1)	15.1	77
7	(1)	116	167	18.0	8.2	8.6	5.2	4.6	2.4	4.1	1.2	(1)	10.2	78
39.7	(1)	43.4	44.4	xxxxxxxxx	xxxxxxxxxx	xxxxxxxxxx	xxxxxxxxxx	xxxxxxxxxx	xxxxxxxxxx	xxxxxxxxxx	xxxxxxxxxx	xxxxxxxxxx	xxxxxxxxxx	79
30	(1)	52	252	xxxxxxxxx	xxxxxxxxxx	xxxxxxxxxx	xxxxxxxxxx	xxxxxxxxxx	xxxxxxxxxx	xxxxxxxxxx	xxxxxxxxxx	xxxxxxxxxx	xxxxxxxxxx	80

Table 20.—RESIDENCE OF FARM OPERATORS, BY DIVISIONS AND STATES: 1950, 1945, AND 1940

	Region, division, and State	All farm operators			Operators residing on farm operated			Operators not residing on farm operated		
		1950	1945	1940	1950	1945	1940	1950	1945	1940
1	**United States**	5,382,162	5,859,169	6,096,799	4,981,330	5,459,841	5,506,322	268,176	336,893	313,598
2	The North	2,268,066	2,483,578	2,579,959	2,111,847	2,330,614	2,351,054	106,481	132,527	120,664
3	The South	2,652,423	2,881,135	3,007,170	2,456,595	2,683,655	2,708,859	121,327	159,442	149,848
4	The West	461,673	494,456	509,670	412,888	445,572	446,409	40,368	44,924	43,086
	Geographic Divisions:									
5	New England	103,225	150,311	135,190	96,601	137,983	122,021	4,399	10,673	6,924
6	Middle Atlantic	296,702	347,477	348,100	277,280	327,021	318,753	11,942	18,257	15,444
7	East North Central	885,404	953,797	1,006,095	830,044	898,028	924,783	35,739	49,013	39,159
8	West North Central	982,735	1,031,993	1,090,574	907,922	967,582	985,497	54,401	54,584	59,137
9	South Atlantic	958,998	1,043,475	1,019,451	890,179	966,971	914,886	39,764	64,084	50,508
10	East South Central	913,002	959,829	1,023,349	856,529	900,120	926,243	30,296	43,629	43,150
11	West South Central	780,423	877,831	964,370	709,887	816,564	867,730	51,267	51,729	56,190
12	Mountain	194,858	212,527	233,497	171,265	190,485	199,509	19,016	20,085	24,319
13	Pacific	266,815	281,929	276,173	241,623	255,087	246,900	21,352	24,839	18,767
	New England:									
14	Maine	30,358	42,184	38,980	28,248	38,775	34,939	1,426	2,860	2,211
15	New Hampshire	13,391	18,786	16,554	12,692	17,304	15,048	439	1,319	586
16	Vermont	19,043	26,490	23,582	17,981	22,448	21,416	838	3,562	1,455
17	Massachusetts	22,220	37,007	31,897	20,601	34,648	28,272	1,014	2,001	1,767
18	Rhode Island	2,598	3,603	3,014	2,390	3,476	2,726	114	124	127
19	Connecticut	15,615	22,241	21,163	14,689	21,332	19,620	568	807	778
	Middle Atlantic:									
20	New York	124,977	149,490	153,238	116,557	139,323	139,335	5,660	8,954	8,089
21	New Jersey	24,838	26,226	25,835	23,282	25,091	23,196	999	997	1,113
22	Pennsylvania	146,887	171,761	169,027	137,441	162,607	156,222	5,283	8,306	6,242
	East North Central:									
23	Ohio	199,359	220,575	233,783	186,305	206,982	212,293	8,358	11,959	9,656
24	Indiana	166,627	175,970	184,549	155,411	165,681	171,238	6,916	8,712	7,291
25	Illinois	195,268	204,239	213,439	181,944	191,632	194,452	9,407	11,475	8,500
26	Michigan	155,589	175,268	187,589	145,241	164,054	171,024	6,007	10,071	8,409
27	Wisconsin	168,561	177,745	186,735	161,143	169,679	175,776	5,051	6,796	5,303
	West North Central:									
28	Minnesota	179,101	188,952	197,351	169,461	178,878	181,524	6,925	7,601	7,154
29	Iowa	203,159	208,934	213,318	191,759	200,070	197,601	7,096	7,094	6,500
30	Missouri	230,045	242,934	256,100	213,889	226,317	234,762	10,543	14,186	10,211
31	North Dakota	65,401	69,520	73,962	56,909	62,404	63,230	7,438	6,465	8,322
32	South Dakota	66,452	68,705	72,454	60,355	64,209	64,434	4,818	3,933	4,970
33	Nebraska	107,183	111,756	121,062	98,047	105,439	109,454	6,749	5,767	7,854
34	Kansas	131,394	141,192	156,327	117,502	130,265	134,492	10,832	9,538	14,126
	South Atlantic:									
35	Delaware	7,448	9,296	8,994	6,748	8,806	8,091	337	456	342
36	Maryland	36,107	41,275	42,110	33,549	38,414	37,806	1,629	2,601	1,926
37	District of Columbia	28	40	65	23	27	46	4	8	9
38	Virginia	150,997	173,051	174,885	141,102	162,179	159,856	5,584	9,935	7,335
39	West Virginia	81,434	97,600	99,282	76,157	91,260	92,904	3,319	5,824	3,736
40	North Carolina	288,508	287,412	278,276	268,365	267,561	247,556	9,431	16,164	12,906
41	South Carolina	139,364	147,745	137,558	130,131	136,520	123,533	5,603	9,424	6,650
42	Georgia	198,191	225,897	216,033	185,058	211,024	196,365	7,706	10,382	8,392
43	Florida	56,921	61,159	62,248	49,046	51,180	48,729	6,151	9,290	9,212
	East South Central:									
44	Kentucky	218,476	238,501	252,894	203,497	220,054	230,824	8,474	16,325	12,469
45	Tennessee	231,631	234,431	247,617	215,050	220,632	224,584	8,227	11,490	12,402
46	Alabama	211,512	223,369	231,746	199,511	211,266	209,718	6,231	7,797	8,623
47	Mississippi	251,383	263,528	291,092	238,471	248,168	261,117	7,364	8,017	9,656
	West South Central:									
48	Arkansas	182,429	198,769	216,674	171,665	186,831	195,556	6,616	8,803	9,248
49	Louisiana	124,181	129,295	150,007	117,258	122,836	137,768	3,868	4,630	6,089
50	Oklahoma	142,246	164,790	179,687	128,668	154,569	161,824	9,910	8,240	9,452
51	Texas	331,567	384,977	418,002	292,296	352,328	372,582	30,873	30,056	31,401
	Mountain:									
52	Montana	35,085	37,747	41,823	31,073	34,030	36,345	3,515	3,397	4,237
53	Idaho	40,284	41,498	43,663	36,929	38,211	38,860	2,774	2,844	2,949
54	Wyoming	12,614	13,076	15,018	11,534	12,165	13,373	931	831	1,023
55	Colorado	45,578	47,618	51,436	41,100	43,813	45,118	3,754	3,375	3,664
56	New Mexico	23,599	29,695	34,105	20,662	27,275	28,179	2,158	2,200	4,363
57	Arizona	10,412	13,142	18,468	9,002	11,426	16,182	1,243	1,451	1,704
58	Utah	24,176	26,322	25,411	18,023	20,554	18,513	4,345	5,599	5,914
59	Nevada	3,110	3,429	3,573	2,742	3,011	2,939	296	388	465
	Pacific:									
60	Washington	69,820	79,887	81,686	65,943	76,222	77,255	2,811	3,150	3,025
61	Oregon	59,827	63,125	61,829	55,970	59,526	56,883	3,071	3,292	3,028
62	California	137,168	138,917	132,658	119,710	119,339	112,762	15,470	18,397	12,714

Table 20.—RESIDENCE OF FARM OPERATORS, BY DIVISIONS AND STATES: 1950, 1945, AND 1940—Continued

	Region, division, and State	Operators not reporting residence			Percent of operators reporting residence					
					Residing on farm operated			Not residing on farm operated		
		1950	1945	1940	1950	1945	1940	1950	1945	1940
1	**United States**	132,656	62,435	276,879	94.9	94.2	94.6	5.1	5.8	5.4
2	The North	49,738	20,437	108,241	95.2	94.6	95.1	4.8	5.4	4.9
3	The South	74,501	38,038	148,463	95.3	94.4	94.8	4.7	5.6	5.2
4	The West	8,417	3,960	20,175	91.1	90.8	91.2	8.9	9.2	8.8
	Geographic Divisions:									
5	New England	2,225	1,655	6,245	95.6	92.8	94.6	4.4	7.2	5.4
6	Middle Atlantic	7,480	2,199	13,903	95.9	94.7	95.4	4.1	5.3	4.6
7	East North Central	19,621	6,756	42,153	95.9	94.8	95.9	4.1	5.2	4.1
8	West North Central	20,412	9,827	45,940	94.3	94.7	94.3	5.7	5.3	5.7
9	South Atlantic	29,055	12,420	54,057	95.7	93.8	94.8	4.3	6.2	5.2
10	East South Central	26,177	16,080	53,956	96.6	95.4	95.5	3.4	4.6	4.5
11	West South Central	19,269	9,538	40,450	93.3	94.0	93.9	6.7	6.0	6.1
12	Mountain	4,577	1,957	9,669	90.0	90.5	89.1	10.0	9.5	10.9
13	Pacific	3,840	2,003	10,506	91.9	91.1	92.9	8.1	8.9	7.1
	New England:									
14	Maine	684	549	1,830	95.2	93.1	94.0	4.8	6.9	6.0
15	New Hampshire	260	163	920	96.7	92.9	96.3	3.3	7.1	3.7
16	Vermont	224	480	711	95.5	86.3	93.6	4.5	13.7	6.4
17	Massachusetts	605	358	1,858	95.3	94.5	94.1	4.7	5.5	5.9
18	Rhode Island	94	3	161	95.4	96.6	95.5	4.6	3.4	4.5
19	Connecticut	358	102	765	96.3	96.4	96.2	3.7	3.6	3.8
	Middle Atlantic:									
20	New York	2,760	1,213	5,814	95.4	94.0	94.5	4.6	6.0	5.5
21	New Jersey	557	138	1,526	95.9	96.2	95.4	4.1	3.8	4.6
22	Pennsylvania	4,163	848	6,563	96.3	95.1	96.2	3.7	4.9	3.8
	East North Central:									
23	Ohio	4,696	1,634	11,834	95.7	94.5	95.6	4.3	5.5	4.4
24	Indiana	4,300	1,577	6,020	95.7	95.0	95.9	4.3	5.0	4.1
25	Illinois	3,917	1,132	10,487	95.1	94.4	95.8	4.9	5.6	4.2
26	Michigan	4,341	1,143	8,156	96.0	94.2	95.3	4.0	5.8	4.7
27	Wisconsin	2,367	1,270	5,656	97.0	96.1	97.1	3.0	3.9	2.9
	West North Central:									
28	Minnesota	2,715	2,473	8,673	96.1	95.9	96.2	3.9	4.1	3.8
29	Iowa	4,304	1,770	9,217	96.4	96.6	96.8	3.6	3.4	3.2
30	Missouri	5,613	2,431	11,127	95.3	94.1	95.8	4.7	5.9	4.2
31	North Dakota	1,054	651	2,410	88.4	90.6	88.4	11.6	9.4	11.6
32	South Dakota	1,279	563	3,050	92.6	94.2	92.8	7.4	5.8	7.2
33	Nebraska	2,387	550	3,754	93.6	94.8	93.3	6.4	5.2	6.7
34	Kansas	3,060	1,389	7,709	91.6	93.2	90.5	8.4	6.8	9.5
	South Atlantic:									
35	Delaware	363	34	561	95.2	95.1	95.9	4.8	4.9	4.1
36	Maryland	929	260	2,378	95.4	93.7	95.2	4.6	6.3	4.8
37	District of Columbia	1	5	10	85.2	77.1	83.6	14.8	22.9	16.4
38	Virginia	4,311	937	7,694	96.2	94.2	95.6	3.8	5.8	4.4
39	West Virginia	1,958	516	2,642	95.8	94.0	96.1	4.2	6.0	3.9
40	North Carolina	10,712	3,687	17,814	96.6	94.3	95.0	3.4	5.7	5.0
41	South Carolina	3,630	1,801	7,375	95.9	93.5	94.9	4.1	6.5	5.1
42	Georgia	5,427	4,491	11,276	96.0	95.3	95.9	4.0	4.7	4.1
43	Florida	1,724	689	4,307	88.9	84.6	84.1	11.1	15.4	15.9
	East South Central:									
44	Kentucky	6,505	2,122	9,601	96.0	93.1	94.9	4.0	6.9	5.1
45	Tennessee	8,354	2,309	10,631	96.3	95.1	94.8	3.7	4.9	5.2
46	Alabama	5,770	4,306	13,405	97.0	96.4	96.1	3.0	3.6	3.9
47	Mississippi	5,548	7,343	20,319	97.0	96.9	96.4	3.0	3.1	3.6
	West South Central:									
48	Arkansas	4,148	3,135	11,870	96.3	95.5	95.5	3.7	4.5	4.5
49	Louisiana	3,055	1,829	6,150	96.8	96.4	95.8	3.2	3.6	4.2
50	Oklahoma	3,668	1,981	8,411	92.8	94.9	94.5	7.2	5.1	5.5
51	Texas	8,398	2,593	14,019	90.4	92.1	92.2	9.6	7.9	7.8
	Mountain:									
52	Montana	497	320	1,241	89.8	90.9	89.6	10.2	9.1	10.4
53	Idaho	581	443	1,854	93.0	93.1	92.9	7.0	6.9	7.1
54	Wyoming	149	80	622	92.5	93.6	92.9	7.5	6.4	7.1
55	Colorado	724	430	2,654	91.6	92.8	92.5	8.4	7.2	7.5
56	New Mexico	579	220	1,563	90.6	92.5	86.6	9.4	7.5	13.4
57	Arizona	167	265	582	87.9	88.7	90.5	12.1	11.3	9.5
58	Utah	1,808	169	984	80.6	78.6	75.8	19.4	21.4	24.2
59	Nevada	72	30	169	90.3	88.6	86.3	9.7	11.4	13.7
	Pacific:									
60	Washington	1,066	515	1,406	95.9	96.0	96.2	4.1	4.0	3.8
61	Oregon	786	307	1,918	94.8	94.8	94.9	5.2	5.2	5.1
62	California	1,988	1,181	7,182	88.6	86.6	89.9	11.4	13.4	10.1

Table 21.—RESIDENCE OF FARM OPERATORS, BY TENURE (COLOR AND

[Data are based on reports for

	Region, division, State, and item	All farm operators	Full owners	Part owners	Managers	Tenants			
						All	Cash	Share-cash	Crop-share
1	**United States**, total	5,379,250	3,091,473	840,924	23,163	1,423,690	217,196	197,329	409,977
2	Residing on farm operated	5,005,595	2,892,221	777,785	18,276	1,317,313	200,380	188,213	366,973
3	Not residing on farm operated	248,685	124,047	46,454	3,953	74,231	13,223	6,496	33,268
4	Not reporting residence	124,970	75,205	16,685	934	32,146	3,593	2,620	9,736
5	**The North**, total	2,267,083	1,361,489	421,870	8,291	475,433	77,040	161,028	95,240
6	Residing on farm operated	2,122,570	1,281,794	394,794	6,931	439,051	72,430	154,433	78,172
7	Not residing on farm operated	97,980	48,876	19,351	1,012	28,741	3,529	4,507	15,508
8	Not reporting residence	46,533	30,819	7,725	348	7,641	1,081	2,088	1,560
9	**The South**, total	2,650,803	1,417,713	332,948	9,916	890,226	122,962	30,817	292,675
10	Residing on farm operated	2,465,056	1,323,030	305,870	7,867	828,289	112,957	28,846	270,425
11	Not residing on farm operated	114,338	55,251	19,212	1,612	38,263	7,649	1,498	14,347
12	Not reporting residence	71,409	39,432	7,866	437	23,674	2,356	473	7,903
13	White, total	2,097,541	1,277,028	279,930	9,699	530,884	82,348	24,946	198,770
14	Residing on farm operated	1,938,675	1,187,832	255,432	7,667	487,744	74,849	23,320	181,820
15	Not residing on farm operated	99,639	52,747	17,674	1,601	27,617	5,943	1,258	11,297
16	Not reporting residence	59,227	36,449	6,824	431	15,523	1,556	368	5,653
17	Nonwhite, total	553,262	140,685	53,018	217	359,342	40,614	5,871	93,905
18	Residing on farm operated	526,381	135,198	50,438	200	340,545	38,108	5,526	88,605
19	Not residing on farm operated	14,699	2,504	1,538	11	10,646	1,706	240	3,050
20	Not reporting residence	12,182	2,983	1,042	6	8,151	800	105	2,250
21	**The West**, total	461,364	312,271	86,106	4,956	58,031	17,194	5,484	22,062
22	Residing on farm operated	417,969	287,397	77,121	3,478	49,973	14,993	4,934	18,376
23	Not residing on farm operated	36,367	19,920	7,891	1,329	7,227	2,045	491	3,413
24	Not reporting residence	7,028	4,954	1,094	149	831	156	59	273
	GEOGRAPHIC DIVISIONS								
25	**New England**, total	103,191	86,920	11,645	827	3,799	1,743	72	81
26	Residing on farm operated	96,977	82,044	10,894	690	3,349	1,509	61	56
27	Not residing on farm operated	4,098	3,021	588	115	374	198	11	25
28	Not reporting residence	2,116	1,855	163	22	76	36	.....	.....
29	**Middle Atlantic**, total	296,310	232,675	38,620	2,055	22,960	7,981	971	5,078
30	Residing on farm operated	278,854	219,883	36,288	1,705	20,978	7,193	875	4,702
31	Not residing on farm operated	10,662	7,121	1,696	244	1,601	693	76	316
32	Not reporting residence	6,794	5,671	636	106	381	95	20	60
33	**East North Central**, total	885,171	560,716	147,562	3,036	173,857	25,726	41,499	30,961
34	Residing on farm operated	834,420	530,465	138,946	2,581	162,428	24,265	39,961	26,267
35	Not residing on farm operated	32,524	17,453	5,790	366	8,915	1,167	1,042	4,219
36	Not reporting residence	18,227	12,798	2,826	89	2,514	294	496	475
37	**West North Central**, total	982,411	481,178	224,043	2,373	274,817	41,590	118,486	59,120
38	Residing on farm operated	912,319	449,402	208,666	1,955	252,296	39,463	113,536	47,147
39	Not residing on farm operated	50,696	21,281	11,277	287	17,851	1,471	3,378	10,948
40	Not reporting residence	19,396	10,495	4,100	131	4,670	656	1,572	1,025
41	**South Atlantic**, total	958,403	548,987	102,528	4,169	302,719	37,782	4,460	86,147
42	Residing on farm operated	892,658	511,478	95,257	3,193	282,730	34,748	4,127	80,142
43	Not residing on farm operated	38,103	21,290	4,933	797	11,083	2,205	253	3,418
44	Not reporting residence	27,642	16,219	2,338	179	8,906	829	80	2,587
45	White, total	737,514	489,309	77,859	4,075	166,271	23,746	2,760	53,023
46	Residing on farm operated	683,005	454,131	71,721	3,106	154,047	21,732	2,542	49,163
47	Not residing on farm operated	32,241	20,248	4,220	790	6,983	1,555	168	2,163
48	Not reporting residence	22,268	14,930	1,918	179	5,241	459	50	1,697
49	Nonwhite, total	220,889	59,678	24,669	94	136,448	14,036	1,700	33,124
50	Residing on farm operated	209,653	57,347	23,536	87	128,683	13,016	1,585	30,979
51	Not residing on farm operated	5,862	1,042	713	7	4,100	650	85	1,255
52	Not reporting residence	5,374	1,289	420	.....	3,665	370	30	890
53	**East South Central**, total	912,408	482,137	99,230	2,114	328,927	41,292	5,404	103,253
54	Residing on farm operated	858,267	455,225	92,641	1,752	308,649	38,918	5,115	96,247
55	Not residing on farm operated	29,043	13,540	4,071	279	11,153	1,696	199	3,805
56	Not reporting residence	25,098	13,372	2,518	83	9,125	678	90	3,201
57	White, total	703,921	438,823	84,440	2,045	178,613	20,572	3,894	67,210
58	Residing on farm operated	659,211	413,556	78,538	1,691	165,426	19,203	3,690	61,929
59	Not residing on farm operated	23,926	12,826	3,696	276	7,128	1,026	154	2,905
60	Not reporting residence	20,784	12,441	2,206	78	6,059	343	50	2,376
61	Nonwhite, total	208,487	43,314	14,790	69	150,314	20,720	1,510	36,043
62	Residing on farm operated	199,056	41,669	14,103	61	143,223	19,715	1,425	34,318
63	Not residing on farm operated	5,117	714	375	3	4,025	670	45	900
64	Not reporting residence	4,314	931	312	5	3,066	335	40	825
65	**West South Central**, total	779,992	386,589	131,190	3,633	258,580	43,888	20,953	103,275
66	Residing on farm operated	714,131	356,327	117,972	2,922	236,910	39,291	19,604	94,036
67	Not residing on farm operated	47,192	20,421	10,208	536	16,027	3,748	1,046	7,124
68	Not reporting residence	18,669	9,841	3,010	175	5,643	849	303	2,115
69	White, total	656,106	348,896	117,631	3,579	186,000	38,030	18,292	78,537
70	Residing on farm operated	596,459	320,145	105,173	2,870	168,271	33,914	17,088	70,728
71	Not residing on farm operated	43,472	19,673	9,758	535	13,506	3,362	936	6,229
72	Not reporting residence	16,175	9,078	2,700	174	4,223	754	268	1,580
73	Nonwhite, total	123,886	37,693	13,559	54	72,580	5,858	2,661	24,738
74	Residing on farm operated	117,672	36,182	12,799	52	68,639	5,377	2,516	23,308
75	Not residing on farm operated	3,720	748	450	1	2,521	386	110	895
76	Not reporting residence	2,494	763	310	1	1,420	95	35	535
77	**Mountain**, total	194,766	112,274	50,198	1,901	30,393	5,437	3,395	15,386
78	Residing on farm operated	173,819	101,715	44,361	1,413	26,330	4,684	3,110	13,136
79	Not residing on farm operated	17,560	8,393	5,155	427	3,585	676	249	2,062
80	Not reporting residence	3,387	2,166	682	61	478	77	36	188
81	**Pacific**, total	266,598	199,997	35,908	3,055	27,638	11,757	2,089	6,676
82	Residing on farm operated	244,150	185,682	32,760	2,065	23,643	10,309	1,824	5,240
83	Not residing on farm operated	18,807	11,527	2,736	902	3,642	1,369	242	1,351
84	Not reporting residence	3,641	2,788	412	88	353	79	23	85

See footnote at end of table.

TENURE FOR THE SOUTHERN STATES), BY DIVISIONS AND STATES: 1950

only a sample of farms. See text]

Tenants—Continued				Percent distribution of operators reporting residence									
							Tenants						
Livestock-share	Croppers[1] (South only)	Other	Unspecified	Full owners	Part owners	Managers	All	Cash	Share-cash	Crop-share	Livestock-share	Cropper[1] (South only)	Other and unspecified	
115,686	338,775	47,945	96,782	xxxxxxxxxx	xxxxxxxxxx	xxxxxxxxxx	xxxxxxxxxx	xxxxxxxxxx	xxxxxxxxxx	xxxxxxxxxx	xxxxxxxxxx	xxxxxxxxxx	xxxxxxxxxx	1
111,537	320,827	45,146	84,237	95.9	94.4	82.2	94.7	93.8	96.7	91.7	97.5	96.9	94.1	2
2,910	10,172	1,880	6,282	4.1	5.6	17.8	5.3	6.2	3.3	8.3	2.5	3.1	5.9	3
1,239	7,776	919	6,263	xxxxxxxxxx	xxxxxxxxxx	xxxxxxxxxx	xxxxxxxxxx	xxxxxxxxxx	xxxxxxxxxx	xxxxxxxxxx	xxxxxxxxxx	xxxxxxxxxx	xxxxxxxxxx	4
95,310	(1)	14,466	32,349	xxxxxxxxxx	xxxxxxxxxx	xxxxxxxxxx	xxxxxxxxxx	xxxxxxxxxx	xxxxxxxxxx	xxxxxxxxxx	xxxxxxxxxx	xxxxxxxxxx	xxxxxxxxxx	5
92,234	(1)	13,637	28,145	96.3	95.3	87.3	93.9	95.4	97.2	83.4	97.7	(1)	93.3	6
2,174	(1)	638	2,385	3.7	4.7	12.7	6.1	4.6	2.8	16.6	2.3	(1)	6.7	7
902	(1)	191	1,819	xxxxxxxxxx	xxxxxxxxxx	xxxxxxxxxx	xxxxxxxxxx	xxxxxxxxxx	xxxxxxxxxx	xxxxxxxxxx	xxxxxxxxxx	xxxxxxxxxx	xxxxxxxxxx	8
16,099	338,775	30,437	58,461	xxxxxxxxxx	xxxxxxxxxx	xxxxxxxxxx	xxxxxxxxxx	xxxxxxxxxx	xxxxxxxxxx	xxxxxxxxxx	xxxxxxxxxx	xxxxxxxxxx	xxxxxxxxxx	9
15,273	320,827	28,765	51,196	96.0	94.1	83.0	95.6	93.7	95.1	95.0	96.7	96.9	95.1	10
516	10,172	995	3,086	4.0	5.9	17.0	4.4	6.3	4.9	5.0	3.3	3.1	4.9	11
310	7,776	677	4,179	xxxxxxxxxx	xxxxxxxxxx	xxxxxxxxxx	xxxxxxxxxx	xxxxxxxxxx	xxxxxxxxxx	xxxxxxxxxx	xxxxxxxxxx	xxxxxxxxxx	xxxxxxxxxx	12
14,387	144,800	19,262	46,371	xxxxxxxxxx	xxxxxxxxxx	xxxxxxxxxx	xxxxxxxxxx	xxxxxxxxxx	xxxxxxxxxx	xxxxxxxxxx	xxxxxxxxxx	xxxxxxxxxx	xxxxxxxxxx	13
13,646	135,423	18,115	40,571	95.7	93.5	82.7	94.6	92.6	94.9	94.2	96.7	96.3	94.5	14
461	5,247	730	2,681	4.3	6.5	17.3	5.4	7.4	5.1	5.8	3.3	3.7	5.5	15
280	4,130	417	3,119	xxxxxxxxxx	xxxxxxxxxx	xxxxxxxxxx	xxxxxxxxxx	xxxxxxxxxx	xxxxxxxxxx	xxxxxxxxxx	xxxxxxxxxx	xxxxxxxxxx	xxxxxxxxxx	16
1,712	193,975	11,175	12,090	xxxxxxxxxx	xxxxxxxxxx	xxxxxxxxxx	xxxxxxxxxx	xxxxxxxxxx	xxxxxxxxxx	xxxxxxxxxx	xxxxxxxxxx	xxxxxxxxxx	xxxxxxxxxx	17
1,627	185,404	10,650	10,625	98.2	97.0	94.8	97.0	95.7	95.8	96.7	96.7	97.4	96.9	18
55	4,925	265	405	1.8	3.0	5.2	3.0	4.3	4.2	3.3	3.3	2.6	3.1	19
30	3,646	260	1,060	xxxxxxxxxx	xxxxxxxxxx	xxxxxxxxxx	xxxxxxxxxx	xxxxxxxxxx	xxxxxxxxxx	xxxxxxxxxx	xxxxxxxxxx	xxxxxxxxxx	xxxxxxxxxx	20
4,277	(1)	3,042	5,972	xxxxxxxxxx	xxxxxxxxxx	xxxxxxxxxx	xxxxxxxxxx	xxxxxxxxxx	xxxxxxxxxx	xxxxxxxxxx	xxxxxxxxxx	xxxxxxxxxx	xxxxxxxxxx	21
4,030	(1)	2,744	4,896	93.5	90.7	72.4	87.4	88.0	90.9	84.3	94.8	(1)	87.8	22
220	(1)	247	811	6.5	9.3	27.6	12.6	12.0	9.1	15.7	5.2	(1)	12.2	23
27	(1)	51	265	xxxxxxxxxx	xxxxxxxxxx	xxxxxxxxxx	xxxxxxxxxx	xxxxxxxxxx	xxxxxxxxxx	xxxxxxxxxx	xxxxxxxxxx	xxxxxxxxxx	xxxxxxxxxx	24
275	(1)	821	807	xxxxxxxxxx	xxxxxxxxxx	xxxxxxxxxx	xxxxxxxxxx	xxxxxxxxxx	xxxxxxxxxx	xxxxxxxxxx	xxxxxxxxxx	xxxxxxxxxx	xxxxxxxxxx	25
255	(1)	746	722	96.4	94.9	85.7	90.0	88.4	84.7	69.1	96.2	(1)	91.9	26
10	(1)	70	60	3.6	5.1	14.3	10.0	11.6	15.3	30.9	3.8	(1)	8.1	27
10	(1)	5	25	xxxxxxxxxx	xxxxxxxxxx	xxxxxxxxxx	xxxxxxxxxx	xxxxxxxxxx	xxxxxxxxxx	xxxxxxxxxx	xxxxxxxxxx	xxxxxxxxxx	xxxxxxxxxx	28
2,486	(1)	2,573	3,871	xxxxxxxxxx	xxxxxxxxxx	xxxxxxxxxx	xxxxxxxxxx	xxxxxxxxxx	xxxxxxxxxx	xxxxxxxxxx	xxxxxxxxxx	xxxxxxxxxx	xxxxxxxxxx	29
2,396	(1)	2,382	3,430	96.9	95.5	87.5	92.9	91.2	92.0	93.7	96.6	(1)	93.1	30
85	(1)	165	266	3.1	4.5	12.5	7.1	8.8	8.0	6.3	3.4	(1)	6.9	31
5	(1)	26	175	xxxxxxxxxx	xxxxxxxxxx	xxxxxxxxxx	xxxxxxxxxx	xxxxxxxxxx	xxxxxxxxxx	xxxxxxxxxx	xxxxxxxxxx	xxxxxxxxxx	xxxxxxxxxx	32
57,265	(1)	5,703	12,703	xxxxxxxxxx	xxxxxxxxxx	xxxxxxxxxx	xxxxxxxxxx	xxxxxxxxxx	xxxxxxxxxx	xxxxxxxxxx	xxxxxxxxxx	xxxxxxxxxx	xxxxxxxxxx	33
55,348	(1)	5,447	11,140	96.8	96.0	87.6	94.8	95.4	97.5	86.2	97.5	(1)	93.9	34
1,415	(1)	196	876	3.2	4.0	12.4	5.2	4.6	2.5	13.8	2.5	(1)	6.1	35
502	(1)	60	687	xxxxxxxxxx	xxxxxxxxxx	xxxxxxxxxx	xxxxxxxxxx	xxxxxxxxxx	xxxxxxxxxx	xxxxxxxxxx	xxxxxxxxxx	xxxxxxxxxx	xxxxxxxxxx	36
35,284	(1)	5,369	14,968	xxxxxxxxxx	xxxxxxxxxx	xxxxxxxxxx	xxxxxxxxxx	xxxxxxxxxx	xxxxxxxxxx	xxxxxxxxxx	xxxxxxxxxx	xxxxxxxxxx	xxxxxxxxxx	37
34,235	(1)	5,062	12,853	95.5	94.9	87.2	93.4	96.4	97.1	81.2	98.1	(1)	92.8	38
664	(1)	207	1,183	4.5	5.1	12.8	6.6	3.6	2.9	18.8	1.9	(1)	7.2	39
385	(1)	100	932	xxxxxxxxxx	xxxxxxxxxx	xxxxxxxxxx	xxxxxxxxxx	xxxxxxxxxx	xxxxxxxxxx	xxxxxxxxxx	xxxxxxxxxx	xxxxxxxxxx	xxxxxxxxxx	40
4,241	137,762	11,371	20,956	xxxxxxxxxx	xxxxxxxxxx	xxxxxxxxxx	xxxxxxxxxx	xxxxxxxxxx	xxxxxxxxxx	xxxxxxxxxx	xxxxxxxxxx	xxxxxxxxxx	xxxxxxxxxx	41
4,049	130,643	10,672	18,349	96.0	95.1	80.0	96.2	94.0	94.2	95.9	96.8	97.3	95.3	42
132	3,631	457	987	4.0	4.9	20.0	3.8	6.0	5.8	4.1	3.2	2.7	4.7	43
60	3,488	242	1,620	xxxxxxxxxx	xxxxxxxxxx	xxxxxxxxxx	xxxxxxxxxx	xxxxxxxxxx	xxxxxxxxxx	xxxxxxxxxx	xxxxxxxxxx	xxxxxxxxxx	xxxxxxxxxx	44
3,335	61,187	6,872	15,348	xxxxxxxxxx	xxxxxxxxxx	xxxxxxxxxx	xxxxxxxxxx	xxxxxxxxxx	xxxxxxxxxx	xxxxxxxxxx	xxxxxxxxxx	xxxxxxxxxx	xxxxxxxxxx	45
3,183	57,473	6,438	13,516	95.7	94.4	79.7	95.7	93.3	93.8	95.8	96.7	96.8	94.8	46
107	1,886	317	787	4.3	5.6	20.3	4.3	6.7	6.2	4.2	3.3	3.2	5.2	47
45	1,828	117	1,045	xxxxxxxxxx	xxxxxxxxxx	xxxxxxxxxx	xxxxxxxxxx	xxxxxxxxxx	xxxxxxxxxx	xxxxxxxxxx	xxxxxxxxxx	xxxxxxxxxx	xxxxxxxxxx	48
906	76,575	4,499	5,608	xxxxxxxxxx	xxxxxxxxxx	xxxxxxxxxx	xxxxxxxxxx	xxxxxxxxxx	xxxxxxxxxx	xxxxxxxxxx	xxxxxxxxxx	xxxxxxxxxx	xxxxxxxxxx	49
866	73,170	4,234	4,833	98.2	97.1	92.6	96.9	95.2	94.9	96.1	97.2	97.7	96.4	50
25	1,745	140	200	1.8	2.9	7.4	3.1	4.8	5.1	3.9	2.8	2.3	3.6	51
15	1,660	125	575	xxxxxxxxxx	xxxxxxxxxx	xxxxxxxxxx	xxxxxxxxxx	xxxxxxxxxx	xxxxxxxxxx	xxxxxxxxxx	xxxxxxxxxx	xxxxxxxxxx	xxxxxxxxxx	52
8,489	140,723	10,591	19,175	xxxxxxxxxx	xxxxxxxxxx	xxxxxxxxxx	xxxxxxxxxx	xxxxxxxxxx	xxxxxxxxxx	xxxxxxxxxx	xxxxxxxxxx	xxxxxxxxxx	xxxxxxxxxx	53
8,197	133,090	10,174	16,908	97.1	95.8	86.3	96.5	95.8	96.3	96.2	98.3	96.9	96.4	54
142	4,295	202	814	2.9	4.2	13.7	3.5	4.2	3.7	3.8	1.7	3.1	3.6	55
150	3,338	215	1,453	xxxxxxxxxx	xxxxxxxxxx	xxxxxxxxxx	xxxxxxxxxx	xxxxxxxxxx	xxxxxxxxxx	xxxxxxxxxx	xxxxxxxxxx	xxxxxxxxxx	xxxxxxxxxx	56
7,929	57,770	5,800	15,438	xxxxxxxxxx	xxxxxxxxxx	xxxxxxxxxx	xxxxxxxxxx	xxxxxxxxxx	xxxxxxxxxx	xxxxxxxxxx	xxxxxxxxxx	xxxxxxxxxx	xxxxxxxxxx	57
7,672	53,868	5,488	13,576	97.0	95.5	86.0	95.9	94.9	96.0	95.5	98.4	96.3	95.7	58
122	2,055	142	724	3.0	4.5	14.0	4.1	5.1	4.0	4.5	1.6	3.7	4.3	59
135	1,847	170	1,138	xxxxxxxxxx	xxxxxxxxxx	xxxxxxxxxx	xxxxxxxxxx	xxxxxxxxxx	xxxxxxxxxx	xxxxxxxxxx	xxxxxxxxxx	xxxxxxxxxx	xxxxxxxxxx	60
560	82,953	4,791	3,737	xxxxxxxxxx	xxxxxxxxxx	xxxxxxxxxx	xxxxxxxxxx	xxxxxxxxxx	xxxxxxxxxx	xxxxxxxxxx	xxxxxxxxxx	xxxxxxxxxx	xxxxxxxxxx	61
525	79,222	4,686	3,332	98.3	97.4	95.3	97.3	96.7	96.9	97.4	96.3	97.3	98.2	62
20	2,240	60	90	1.7	2.6	4.7	2.7	3.3	3.1	2.6	3.7	2.7	1.8	63
15	1,491	45	315	xxxxxxxxxx	xxxxxxxxxx	xxxxxxxxxx	xxxxxxxxxx	xxxxxxxxxx	xxxxxxxxxx	xxxxxxxxxx	xxxxxxxxxx	xxxxxxxxxx	xxxxxxxxxx	64
3,369	60,290	8,475	18,330	xxxxxxxxxx	xxxxxxxxxx	xxxxxxxxxx	xxxxxxxxxx	xxxxxxxxxx	xxxxxxxxxx	xxxxxxxxxx	xxxxxxxxxx	xxxxxxxxxx	xxxxxxxxxx	65
3,027	57,094	7,919	15,939	94.6	92.0	84.5	93.7	91.3	94.9	93.0	92.6	96.2	93.6	66
242	2,246	336	1,285	5.4	8.0	15.5	6.3	8.7	5.1	7.0	7.4	3.8	6.4	67
100	950	220	1,106	xxxxxxxxxx	xxxxxxxxxx	xxxxxxxxxx	xxxxxxxxxx	xxxxxxxxxx	xxxxxxxxxx	xxxxxxxxxx	xxxxxxxxxx	xxxxxxxxxx	xxxxxxxxxx	68
3,123	25,843	6,590	15,585	xxxxxxxxxx	xxxxxxxxxx	xxxxxxxxxx	xxxxxxxxxx	xxxxxxxxxx	xxxxxxxxxx	xxxxxxxxxx	xxxxxxxxxx	xxxxxxxxxx	xxxxxxxxxx	69
2,791	24,082	6,189	13,479	94.2	91.5	84.3	92.6	91.0	94.8	91.9	92.3	94.9	93.2	70
232	1,306	271	1,170	5.8	8.5	15.7	7.4	9.0	5.2	8.1	7.7	5.1	6.8	71
100	455	130	936	xxxxxxxxxx	xxxxxxxxxx	xxxxxxxxxx	xxxxxxxxxx	xxxxxxxxxx	xxxxxxxxxx	xxxxxxxxxx	xxxxxxxxxx	xxxxxxxxxx	xxxxxxxxxx	72
246	34,447	1,885	2,745	xxxxxxxxxx	xxxxxxxxxx	xxxxxxxxxx	xxxxxxxxxx	xxxxxxxxxx	xxxxxxxxxx	xxxxxxxxxx	xxxxxxxxxx	xxxxxxxxxx	xxxxxxxxxx	73
236	33,012	1,730	2,460	98.0	96.6	98.1	96.5	93.3	95.8	96.3	95.9	97.2	95.9	74
10	940	65	115	2.0	3.4	1.9	3.5	6.7	4.2	3.7	4.1	2.8	4.1	75
.....	495	90	170	xxxxxxxxxx	xxxxxxxxxx	xxxxxxxxxx	xxxxxxxxxx	xxxxxxxxxx	xxxxxxxxxx	xxxxxxxxxx	xxxxxxxxxx	xxxxxxxxxx	xxxxxxxxxx	76
2,600	(1)	1,294	2,281	xxxxxxxxxx	xxxxxxxxxx	xxxxxxxxxx	xxxxxxxxxx	xxxxxxxxxx	xxxxxxxxxx	xxxxxxxxxx	xxxxxxxxxx	xxxxxxxxxx	xxxxxxxxxx	77
2,449	(1)	1,156	1,795	92.4	89.6	76.8	88.0	87.4	92.6	86.4	94.6	(1)	86.6	78
140	(1)	107	351	7.6	10.4	23.2	12.0	12.6	7.4	13.6	5.4	(1)	13.4	79
11	(1)	31	135	xxxxxxxxxx	xxxxxxxxxx	xxxxxxxxxx	xxxxxxxxxx	xxxxxxxxxx	xxxxxxxxxx	xxxxxxxxxx	xxxxxxxxxx	xxxxxxxxxx	xxxxxxxxxx	80
1,677	(1)	1,748	3,691	xxxxxxxxxx	xxxxxxxxxx	xxxxxxxxxx	xxxxxxxxxx	xxxxxxxxxx	xxxxxxxxxx	xxxxxxxxxx	xxxxxxxxxx	xxxxxxxxxx	xxxxxxxxxx	81
1,581	(1)	1,588	3,101	94.2	92.3	69.6	86.7	88.3	88.3	79.5	95.2	(1)	88.7	82
80	(1)	140	460	5.8	7.7	30.4	13.3	11.7	11.7	20.5	4.8	(1)	11.3	83
16	(1)	20	130	xxxxxxxxxx	xxxxxxxxxx	xxxxxxxxxx	xxxxxxxxxx	xxxxxxxxxx	xxxxxxxxxx	xxxxxxxxxx	xxxxxxxxxx	xxxxxxxxxx	xxxxxxxxxx	84

Table 21.—RESIDENCE OF FARM OPERATORS, BY TENURE (COLOR AND TENURE

[Data are based on reports for

	Region, division, State, and item	All farm operators	Full owners	Part owners	Managers	Tenants			
						All	Cash	Share-cash	Crop-share
	NEW ENGLAND								
1	**Maine**, total	30,368	27,193	2,337	92	746	290	5	15
2	Residing on farm operated	28,297	25,411	2,177	73	636	235	5	10
3	Not residing on farm operated	1,444	1,216	120	18	90	50	.....	5
4	Not reporting residence	627	566	40	1	20	5	.....	.....
5	**New Hampshire**, total	13,382	11,381	1,459	125	417	187	.....	5
6	Residing on farm operated	12,710	10,857	1,355	107	391	181	.....	.....
7	Not residing on farm operated	371	269	71	11	20	5	.....	5
8	Not reporting residence	301	255	33	7	6	1	.....	.....
9	**Vermont**, total	19,043	15,327	2,629	133	954	332	36	41
10	Residing on farm operated	18,185	14,649	2,504	124	908	311	36	36
11	Not residing on farm operated	696	527	115	8	46	21	.....	5
12	Not reporting residence	162	151	10	1	.....	.....	.....	.....
13	**Massachusetts**, total	22,205	18,701	2,499	293	712	386	15	10
14	Residing on farm operated	20,672	17,515	2,316	250	591	335	10	10
15	Not residing on farm operated	948	670	143	39	96	41	5	.....
16	Not reporting residence	585	516	40	4	25	10	.....	.....
17	**Rhode Island**, total	2,606	1,984	424	23	175	110	.....	.....
18	Residing on farm operated	2,401	1,869	388	14	130	70	.....	.....
19	Not residing on farm operated	129	65	26	8	30	25	.....	.....
20	Not reporting residence	76	50	10	1	15	15	.....	.....
21	**Connecticut**, total	15,587	12,334	2,297	161	795	438	16	10
22	Residing on farm operated	14,712	11,743	2,154	122	693	377	10	.....
23	Not residing on farm operated	510	274	113	31	92	56	6	10
24	Not reporting residence	365	317	30	8	10	5	.....	.....
	MIDDLE ATLANTIC								
25	**New York**, total	124,780	96,943	19,382	873	7,582	3,123	341	501
26	Residing on farm operated	117,353	91,722	18,177	721	6,733	2,692	295	396
27	Not residing on farm operated	4,868	3,114	916	100	738	386	46	95
28	Not reporting residence	2,559	2,107	289	52	111	45	.....	10
29	**New Jersey**, total	24,779	19,323	3,356	355	1,745	854	100	251
30	Residing on farm operated	23,482	18,426	3,168	309	1,579	758	90	231
31	Not residing on farm operated	853	521	151	40	141	81	5	20
32	Not reporting residence	444	376	37	6	25	15	5	.....
33	**Pennsylvania**, total	146,751	116,409	15,882	827	13,633	4,004	530	4,326
34	Residing on farm operated	138,019	109,735	14,943	675	12,666	3,743	490	4,075
35	Not residing on farm operated	4,941	3,486	629	104	722	226	25	201
36	Not reporting residence	3,791	3,188	310	48	245	35	15	50
	EAST NORTH CENTRAL								
37	**Ohio**, total	199,220	134,815	28,900	658	34,847	5,622	2,516	9,631
38	Residing on farm operated	187,234	127,404	26,941	562	32,327	5,336	2,395	8,445
39	Not residing on farm operated	7,631	4,202	1,321	71	2,037	250	95	1,041
40	Not reporting residence	4,355	3,209	638	25	483	36	26	145
41	**Indiana**, total	166,638	105,384	29,122	543	31,589	2,623	4,481	6,809
42	Residing on farm operated	156,219	99,296	27,380	472	29,071	2,455	4,276	5,658
43	Not residing on farm operated	6,502	3,260	1,202	54	1,986	117	165	1,046
44	Not reporting residence	3,917	2,828	540	17	532	51	40	105
45	**Illinois**, total	195,212	86,441	40,462	751	67,558	7,596	32,315	11,062
46	Residing on farm operated	183,110	81,157	37,982	635	63,336	7,167	31,208	9,216
47	Not residing on farm operated	8,501	3,388	1,707	98	3,309	333	727	1,486
48	Not reporting residence	3,601	1,896	773	19	913	96	380	160
49	**Michigan**, total	155,519	113,760	27,748	467	13,544	2,993	991	2,529
50	Residing on farm operated	146,257	107,357	26,210	385	12,305	2,745	921	2,078
51	Not residing on farm operated	5,239	3,329	912	70	928	207	35	396
52	Not reporting residence	4,023	3,074	626	12	311	41	35	55
53	**Wisconsin**, total	168,582	120,316	21,330	617	26,319	6,892	1,196	930
54	Residing on farm operated	161,600	115,251	20,433	527	25,389	6,562	1,161	870
55	Not residing on farm operated	4,651	3,274	648	74	655	260	20	50
56	Not reporting residence	2,331	1,791	249	16	275	70	15	10
	WEST NORTH CENTRAL								
57	**Minnesota**, total	179,119	106,783	34,854	394	37,088	9,395	14,246	4,695
58	Residing on farm operated	170,706	102,112	33,371	339	34,884	9,050	13,768	3,703
59	Not residing on farm operated	5,817	3,007	952	47	1,811	250	373	962
60	Not reporting residence	2,596	1,664	531	8	393	95	105	30
61	**Iowa**, total	203,155	94,221	31,380	496	77,058	13,153	36,199	5,655
62	Residing on farm operated	192,301	89,293	29,660	401	72,947	12,610	34,962	4,324
63	Not residing on farm operated	6,927	2,918	1,109	45	2,855	358	737	1,196
64	Not reporting residence	3,927	2,010	611	50	1,256	185	500	135
65	**Missouri**, total	229,958	146,098	36,965	551	46,344	8,407	11,384	16,031
66	Residing on farm operated	214,559	136,322	34,538	470	43,229	8,032	10,953	14,387
67	Not residing on farm operated	10,159	6,227	1,573	55	2,304	220	305	1,394
68	Not reporting residence	5,240	3,549	854	26	811	155	126	250
69	**North Dakota**, total	65,302	25,066	26,286	128	13,822	924	3,603	7,207
70	Residing on farm operated	57,335	21,648	23,992	93	11,602	819	3,393	5,498
71	Not residing on farm operated	6,974	2,974	1,917	27	2,056	98	185	1,620
72	Not reporting residence	993	444	377	8	164	7	25	89
73	**South Dakota**, total	66,331	20,736	25,844	175	19,576	1,780	11,883	3,714
74	Residing on farm operated	60,674	18,949	24,081	150	17,494	1,635	11,304	2,548
75	Not residing on farm operated	4,401	1,243	1,434	19	1,705	100	399	1,130
76	Not reporting residence	1,256	544	329	6	377	45	180	36
77	**Nebraska**, total	107,174	38,053	27,602	304	41,215	3,463	22,884	9,682
78	Residing on farm operated	98,770	35,189	25,784	233	37,564	3,190	21,968	7,745
79	Not residing on farm operated	6,206	1,946	1,332	57	2,871	171	610	1,762
80	Not reporting residence	2,198	918	486	14	780	102	306	175

See footnote at end of table.

FOR THE SOUTHERN STATES), BY DIVISIONS AND STATES: 1950—Continued

only a sample of farms. See text]

Tenants—Continued				Percent distribution of operators reporting residence										
							Tenants							
Livestock-share	Croppers[1] (South only)	Other	Unspecified	Full owners	Part owners	Managers	All	Cash	Share-cash	Crop-share	Livestock-share	Croppers[1] (South only)	Other and unspecified	
5	(1)	215	216	xxxxxxxxxx	xxxxxxxxxx	xxxxxxxxxx	xxxxxxxxxxxx	xxxxxxx	xxxxxxxxx	xxxxxxxxx	xxxxxxxxx	xxxxxxxxx	xxxxxxxxx	1
.....	(1)	195	191	95.4	94.8	80.2	87.6	82.5	100.0	66.7	.....	(1)	91.7	2
.....	(1)	15	20	4.6	5.2	19.8	12.4	17.5	.....	33.3	.....	(1)	8.3	3
5	(1)	5	5	xxxxxxxxxx	xxxxxxxxxx	xxxxxxxxxx	xxxxxxxxxxxx	xxxxxxx	xxxxxxxxx	xxxxxxxxx	xxxxxxxxx	xxxxxxxxx	xxxxxxxxx	4
.....	(1)	120	105	xxxxxxxxxx	xxxxxxxxxx	xxxxxxxxxx	xxxxxxxxxxxx	xxxxxxx	xxxxxxxxx	xxxxxxxxx	xxxxxxxxx	xxxxxxxxx	xxxxxxxxx	5
.....	(1)	115	95	97.6	95.0	90.7	95.1	97.3	.....	.....	.....	(1)	95.5	6
.....	(1)	5	5	2.4	5.0	9.3	4.9	2.7	.....	100.0	.....	(1)	4.5	7
.....	(1)	.....	5	xxxxxxxxxx	xxxxxxxxxx	xxxxxxxxxx	xxxxxxxxxxxx	xxxxxxx	xxxxxxxxx	xxxxxxxxx	xxxxxxxxx	xxxxxxxxx	xxxxxxxxx	8
220	(1)	170	155	xxxxxxxxxx	xxxxxxxxxx	xxxxxxxxxx	xxxxxxxxxxxx	xxxxxxx	xxxxxxxxx	xxxxxxxxx	xxxxxxxxx	xxxxxxxxx	xxxxxxxxx	9
215	(1)	155	155	96.5	95.6	93.9	95.2	93.7	100.0	87.8	97.7	(1)	95.4	10
5	(1)	15	.....	3.5	4.4	6.1	4.8	6.3	.....	12.2	2.3	(1)	4.6	11
.....	(1)	.....	.....	xxxxxxxxxx	xxxxxxxxxx	xxxxxxxxxx	xxxxxxxxxxxx	xxxxxxx	xxxxxxxxx	xxxxxxxxx	xxxxxxxxx	xxxxxxxxx	xxxxxxxxx	12
15	(1)	160	126	xxxxxxxxxx	xxxxxxxxxx	xxxxxxxxxx	xxxxxxxxxxxx	xxxxxxx	xxxxxxxxx	xxxxxxxxx	xxxxxxxxx	xxxxxxxxx	xxxxxxxxx	13
5	(1)	140	91	96.3	94.2	86.5	86.0	89.1	66.7	100.0	50.0	(1)	83.7	14
5	(1)	20	25	3.7	5.8	13.5	14.0	10.9	33.3	.....	50.0	(1)	16.3	15
5	(1)	.....	10	xxxxxxxxxx	xxxxxxxxxx	xxxxxxxxxx	xxxxxxxxxxxx	xxxxxxx	xxxxxxxxx	xxxxxxxxx	xxxxxxxxx	xxxxxxxxx	xxxxxxxxx	16
5	(1)	20	40	xxxxxxxxxx	xxxxxxxxxx	xxxxxxxxxx	xxxxxxxxxxxx	xxxxxxx	xxxxxxxxx	xxxxxxxxx	xxxxxxxxx	xxxxxxxxx	xxxxxxxxx	17
5	(1)	15	40	96.6	93.7	63.6	81.3	73.7	.....	.....	100.0	(1)	91.7	18
.....	(1)	5	.....	3.4	6.3	36.4	18.8	26.3	.....	.....	.....	(1)	8.3	19
.....	(1)	.....	.....	xxxxxxxxxx	xxxxxxxxxx	xxxxxxxxxx	xxxxxxxxxxxx	xxxxxxx	xxxxxxxxx	xxxxxxxxx	xxxxxxxxx	xxxxxxxxx	xxxxxxxxx	20
30	(1)	136	165	xxxxxxxxxx	xxxxxxxxxx	xxxxxxxxxx	xxxxxxxxxxxx	xxxxxxx	xxxxxxxxx	xxxxxxxxx	xxxxxxxxx	xxxxxxxxx	xxxxxxxxx	21
30	(1)	126	150	97.7	95.0	79.7	88.3	87.1	62.5	.....	100.0	(1)	93.2	22
.....	(1)	10	10	2.3	5.0	20.3	11.7	12.9	37.5	100.0	.....	(1)	6.8	23
.....	(1)	.....	5	xxxxxxxxxx	xxxxxxxxxx	xxxxxxxxxx	xxxxxxxxxxxx	xxxxxxx	xxxxxxxxx	xxxxxxxxx	xxxxxxxxx	xxxxxxxxx	xxxxxxxxx	24
1,465	(1)	996	1,156	xxxxxxxxxx	xxxxxxxxxx	xxxxxxxxxx	xxxxxxxxxxxx	xxxxxxx	xxxxxxxxx	xxxxxxxxx	xxxxxxxxx	xxxxxxxxx	xxxxxxxxx	25
1,395	(1)	920	1,035	96.7	95.2	87.8	90.1	87.5	86.5	80.7	95.5	(1)	93.1	26
65	(1)	65	81	3.3	4.8	12.2	9.9	12.5	13.5	19.3	4.5	(1)	6.9	27
5	(1)	11	40	xxxxxxxxxx	xxxxxxxxxx	xxxxxxxxxx	xxxxxxxxxxxx	xxxxxxx	xxxxxxxxx	xxxxxxxxx	xxxxxxxxx	xxxxxxxxx	xxxxxxxxx	28
60	(1)	185	295	xxxxxxxxxx	xxxxxxxxxx	xxxxxxxxxx	xxxxxxxxxxxx	xxxxxxx	xxxxxxxxx	xxxxxxxxx	xxxxxxxxx	xxxxxxxxx	xxxxxxxxx	29
60	(1)	165	275	97.3	95.5	88.5	91.8	90.3	94.7	92.0	100.0	(1)	92.6	30
.....	(1)	20	15	2.7	4.5	11.5	8.2	9.7	5.3	8.0	.....	(1)	7.4	31
.....	(1)	.....	5	xxxxxxxxxx	xxxxxxxxxx	xxxxxxxxxx	xxxxxxxxxxxx	xxxxxxx	xxxxxxxxx	xxxxxxxxx	xxxxxxxxx	xxxxxxxxx	xxxxxxxxx	32
961	(1)	1,392	2,420	xxxxxxxxxx	xxxxxxxxxx	xxxxxxxxxx	xxxxxxxxxxxx	xxxxxxx	xxxxxxxxx	xxxxxxxxx	xxxxxxxxx	xxxxxxxxx	xxxxxxxxx	33
941	(1)	1,297	2,120	96.9	96.0	86.6	94.6	94.3	95.1	95.3	97.9	(1)	93.2	34
20	(1)	80	170	3.1	4.0	13.4	5.4	5.7	4.9	4.7	2.1	(1)	6.8	35
.....	(1)	15	130	xxxxxxxxxx	xxxxxxxxxx	xxxxxxxxxx	xxxxxxxxxxxx	xxxxxxx	xxxxxxxxx	xxxxxxxxx	xxxxxxxxx	xxxxxxxxx	xxxxxxxxx	36
12,243	(1)	1,591	3,244	xxxxxxxxxx	xxxxxxxxxx	xxxxxxxxxx	xxxxxxxxxxxx	xxxxxxx	xxxxxxxxx	xxxxxxxxx	xxxxxxxxx	xxxxxxxxx	xxxxxxxxx	37
11,757	(1)	1,521	2,873	96.8	95.3	88.8	94.1	95.5	96.2	89.0	96.8	(1)	94.3	38
386	(1)	55	210	3.2	4.7	11.2	5.9	4.5	3.8	11.0	3.2	(1)	5.7	39
100	(1)	15	161	xxxxxxxxxx	xxxxxxxxxx	xxxxxxxxxx	xxxxxxxxxxxx	xxxxxxx	xxxxxxxxx	xxxxxxxxx	xxxxxxxxx	xxxxxxxxx	xxxxxxxxx	40
13,797	(1)	956	2,923	xxxxxxxxxx	xxxxxxxxxx	xxxxxxxxxx	xxxxxxxxxxxx	xxxxxxx	xxxxxxxxx	xxxxxxxxx	xxxxxxxxx	xxxxxxxxx	xxxxxxxxx	41
13,261	(1)	900	2,521	96.8	95.8	89.7	93.6	95.5	96.3	84.4	97.1	(1)	92.8	42
391	(1)	36	231	3.2	4.2	10.3	6.4	4.5	3.7	15.6	2.9	(1)	7.2	43
145	(1)	20	171	xxxxxxxxxx	xxxxxxxxxx	xxxxxxxxxx	xxxxxxxxxxxx	xxxxxxx	xxxxxxxxx	xxxxxxxxx	xxxxxxxxx	xxxxxxxxx	xxxxxxxxx	44
12,496	(1)	1,169	2,920	xxxxxxxxxx	xxxxxxxxxx	xxxxxxxxxx	xxxxxxxxxxxx	xxxxxxx	xxxxxxxxx	xxxxxxxxx	xxxxxxxxx	xxxxxxxxx	xxxxxxxxx	45
12,066	(1)	1,114	2,565	96.0	95.7	86.7	95.0	95.6	97.7	84.5	97.3	(1)	94.2	46
338	(1)	55	170	4.0	4.3	13.3	5.0	4.4	2.3	15.5	2.7	(1)	5.8	47
92	(1)	.....	185	xxxxxxxxxx	xxxxxxxxxx	xxxxxxxxxx	xxxxxxxxxxxx	xxxxxxx	xxxxxxxxx	xxxxxxxxx	xxxxxxxxx	xxxxxxxxx	xxxxxxxxx	48
4,625	(1)	906	1,500	xxxxxxxxxx	xxxxxxxxxx	xxxxxxxxxx	xxxxxxxxxxxx	xxxxxxx	xxxxxxxxx	xxxxxxxxx	xxxxxxxxx	xxxxxxxxx	xxxxxxxxx	49
4,430	(1)	871	1,260	97.0	96.6	84.6	93.0	93.0	96.3	84.0	97.5	(1)	92.4	50
115	(1)	25	150	3.0	3.4	15.4	7.0	7.0	3.7	16.0	2.5	(1)	7.6	51
80	(1)	10	90	xxxxxxxxxx	xxxxxxxxxx	xxxxxxxxxx	xxxxxxxxxxxx	xxxxxxx	xxxxxxxxx	xxxxxxxxx	xxxxxxxxx	xxxxxxxxx	xxxxxxxxx	52
14,104	(1)	1,081	2,116	xxxxxxxxxx	xxxxxxxxxx	xxxxxxxxxx	xxxxxxxxxxxx	xxxxxxx	xxxxxxxxx	xxxxxxxxx	xxxxxxxxx	xxxxxxxxx	xxxxxxxxx	53
13,834	(1)	1,041	1,921	97.2	96.9	87.7	97.5	96.2	98.3	94.6	98.7	(1)	95.5	54
185	(1)	25	115	2.8	3.1	12.3	2.5	3.8	1.7	5.4	1.3	(1)	4.5	55
85	(1)	15	80	xxxxxxxxxx	xxxxxxxxxx	xxxxxxxxxx	xxxxxxxxxxxx	xxxxxxx	xxxxxxxxx	xxxxxxxxx	xxxxxxxxx	xxxxxxxxx	xxxxxxxxx	56
5,910	(1)	1,076	1,766	xxxxxxxxxx	xxxxxxxxxx	xxxxxxxxxx	xxxxxxxxxxxx	xxxxxxx	xxxxxxxxx	xxxxxxxxx	xxxxxxxxx	xxxxxxxxx	xxxxxxxxx	57
5,795	(1)	1,011	1,557	97.1	97.2	87.8	95.1	97.3	97.4	79.4	98.6	(1)	94.8	58
85	(1)	40	101	2.9	2.8	12.2	4.9	2.7	2.6	20.6	1.4	(1)	5.2	59
30	(1)	25	108	xxxxxxxxxx	xxxxxxxxxx	xxxxxxxxxx	xxxxxxxxxxxx	xxxxxxx	xxxxxxxxx	xxxxxxxxx	xxxxxxxxx	xxxxxxxxx	xxxxxxxxx	60
18,018	(1)	921	3,112	xxxxxxxxxx	xxxxxxxxxx	xxxxxxxxxx	xxxxxxxxxxxx	xxxxxxx	xxxxxxxxx	xxxxxxxxx	xxxxxxxxx	xxxxxxxxx	xxxxxxxxx	61
17,528	(1)	866	2,657	96.8	96.4	89.9	96.2	97.2	97.9	78.3	98.5	(1)	92.3	62
269	(1)	30	265	3.2	3.6	10.1	3.8	2.8	2.1	21.7	1.5	(1)	7.7	63
221	(1)	25	190	xxxxxxxxxx	xxxxxxxxxx	xxxxxxxxxx	xxxxxxxxxxxx	xxxxxxx	xxxxxxxxx	xxxxxxxxx	xxxxxxxxx	xxxxxxxxx	xxxxxxxxx	64
3,820	(1)	1,981	4,721	xxxxxxxxxx	xxxxxxxxxx	xxxxxxxxxx	xxxxxxxxxxxx	xxxxxxx	xxxxxxxxx	xxxxxxxxx	xxxxxxxxx	xxxxxxxxx	xxxxxxxxx	65
3,681	(1)	1,886	4,290	95.6	95.6	89.5	94.9	97.3	97.3	91.2	97.0	(1)	95.8	66
114	(1)	55	216	4.4	4.4	10.5	5.1	2.7	2.7	8.8	3.0	(1)	4.2	67
25	(1)	40	215	xxxxxxxxxx	xxxxxxxxxx	xxxxxxxxxx	xxxxxxxxxxxx	xxxxxxx	xxxxxxxxx	xxxxxxxxx	xxxxxxxxx	xxxxxxxxx	xxxxxxxxx	68
1,288	(1)	182	618	xxxxxxxxxx	xxxxxxxxxx	xxxxxxxxxx	xxxxxxxxxxxx	xxxxxxx	xxxxxxxxx	xxxxxxxxx	xxxxxxxxx	xxxxxxxxx	xxxxxxxxx	69
1,244	(1)	166	482	87.9	92.6	77.5	84.9	89.3	94.8	77.2	97.6	(1)	84.2	70
31	(1)	16	106	12.1	7.4	22.5	15.1	10.7	5.2	22.8	2.4	(1)	15.8	71
13	(1)	.....	30	xxxxxxxxxx	xxxxxxxxxx	xxxxxxxxxx	xxxxxxxxxxxx	xxxxxxx	xxxxxxxxx	xxxxxxxxx	xxxxxxxxx	xxxxxxxxx	xxxxxxxxx	72
1,242	(1)	179	778	xxxxxxxxxx	xxxxxxxxxx	xxxxxxxxxx	xxxxxxxxxxxx	xxxxxxx	xxxxxxxxx	xxxxxxxxx	xxxxxxxxx	xxxxxxxxx	xxxxxxxxx	73
1,201	(1)	179	627	93.8	94.4	88.8	91.1	94.2	96.6	69.3	99.1	(1)	92.5	74
11	(1)	.....	65	6.2	5.6	11.2	8.9	5.8	3.4	30.7	0.9	(1)	7.5	75
30	(1)	.....	86	xxxxxxxxxx	xxxxxxxxxx	xxxxxxxxxx	xxxxxxxxxxxx	xxxxxxx	xxxxxxxxx	xxxxxxxxx	xxxxxxxxx	xxxxxxxxx	xxxxxxxxx	76
2,792	(1)	486	1,908	xxxxxxxxxx	xxxxxxxxxx	xxxxxxxxxx	xxxxxxxxxxxx	xxxxxxx	xxxxxxxxx	xxxxxxxxx	xxxxxxxxx	xxxxxxxxx	xxxxxxxxx	77
2,696	(1)	436	1,529	94.8	95.1	80.3	92.9	94.9	97.3	81.5	97.6	(1)	88.2	78
65	(1)	45	218	5.2	4.9	19.7	7.1	5.1	2.7	18.5	2.4	(1)	11.8	79
31	(1)	5	161	xxxxxxxxxx	xxxxxxxxxx	xxxxxxxxxx	xxxxxxxxxxxx	xxxxxxx	xxxxxxxxx	xxxxxxxxx	xxxxxxxxx	xxxxxxxxx	xxxxxxxxx	80

Table 21.—RESIDENCE OF FARM OPERATORS, BY TENURE (COLOR AND TENURE

[Data are based on reports for

	Region, division, State, and item	All farm operators	Full owners	Part owners	Managers	Tenants			
						All	Cash	Share-cash	Crop-share
	WEST NORTH CENTRAL—Continued								
1	**Kansas**, total	131,372	50,221	41,112	325	39,714	4,468	18,287	12,136
2	Residing on farm operated	117,974	45,889	37,240	269	34,576	4,127	17,188	8,942
3	Not residing on farm operated	10,212	2,966	2,960	37	4,249	274	769	2,884
4	Not reporting residence	3,186	1,366	912	19	889	67	330	310
	SOUTH ATLANTIC								
5	**Delaware**, total	7,452	5,151	949	72	1,280	236	30	651
6	Residing on farm operated	6,822	4,668	910	52	1,192	226	20	628
7	Not residing on farm operated	305	221	28	8	48	5	10	18
8	Not reporting residence	325	262	11	12	40	5	.....	5
9	White, total	7,017	4,861	879	72	1,205	221	30	626
10	Residing on farm operated	6,422	4,403	840	52	1,127	211	20	603
11	Not residing on farm operated	280	201	28	8	43	5	10	18
12	Not reporting residence	315	257	11	12	35	5	.....	5
13	Nonwhite, total	435	290	70	.....	75	15	.....	25
14	Residing on farm operated	400	265	70	.....	65	15	.....	25
15	Not residing on farm operated	25	20	.....	.....	5	.....	.....	.....
16	Not reporting residence	10	5	.....	.....	5	.....	.....	.....
17	**Maryland**, total	36,162	25,745	3,465	346	6,606	1,037	250	2,817
18	Residing on farm operated	33,670	24,128	3,195	293	6,054	937	220	2,676
19	Not residing on farm operated	1,618	1,004	204	48	362	70	25	121
20	Not reporting residence	874	613	66	5	190	30	5	20
21	White, total	32,780	24,080	3,075	339	5,286	997	235	2,317
22	Residing on farm operated	30,504	22,498	2,830	287	4,889	897	210	2,191
23	Not residing on farm operated	1,522	989	184	47	302	70	20	111
24	Not reporting residence	754	593	61	5	95	30	5	15
25	Nonwhite, total	3,382	1,665	390	7	1,320	40	15	500
26	Residing on farm operated	3,166	1,630	365	6	1,165	40	10	485
27	Not residing on farm operated	96	15	20	1	60	.....	5	10
28	Not reporting residence	120	20	5	.....	95	.....	.....	5
29	**Virginia**, total	150,823	109,412	16,417	625	24,369	2,522	442	7,530
30	Residing on farm operated	141,402	103,077	15,307	550	22,468	2,349	397	6,924
31	Not residing on farm operated	5,322	3,457	768	53	1,044	142	40	391
32	Not reporting residence	4,099	2,878	342	22	857	31	5	215
33	White, total	123,411	95,001	12,235	611	15,564	1,967	322	4,925
34	Residing on farm operated	115,185	89,151	11,320	536	14,178	1,814	297	4,494
35	Not residing on farm operated	4,717	3,237	668	53	759	132	25	261
36	Not reporting residence	3,509	2,613	247	22	627	21	.....	170
37	Nonwhite, total	27,412	14,411	4,182	14	8,805	555	120	2,605
38	Residing on farm operated	26,217	13,926	3,987	14	8,290	535	100	2,430
39	Not residing on farm operated	605	220	100	.....	285	10	15	130
40	Not reporting residence	590	265	95	.....	230	10	5	45
41	**West Virginia**, total	81,418	67,236	5,525	266	8,391	3,558	152	816
42	Residing on farm operated	76,569	63,123	5,175	237	8,034	3,403	151	766
43	Not residing on farm operated	2,970	2,540	227	21	182	70	1	30
44	Not reporting residence	1,879	1,573	123	8	175	85	.....	20
45	White, total	81,072	66,991	5,490	265	8,326	3,508	152	816
46	Residing on farm operated	76,243	62,893	5,140	236	7,974	3,358	151	766
47	Not residing on farm operated	2,960	2,535	227	21	177	65	1	30
48	Not reporting residence	1,869	1,563	123	8	175	85	.....	20
49	Nonwhite, total	346	245	35	1	65	50	.....	.....
50	Residing on farm operated	326	230	35	1	60	45	.....	.....
51	Not residing on farm operated	10	5	.....	.....	5	5	.....	.....
52	Not reporting residence	10	10	.....	.....	.....	.....	.....	.....
53	**North Carolina**, total	288,473	142,710	36,046	564	109,153	4,355	1,475	37,546
54	Residing on farm operated	268,487	133,225	33,827	469	100,966	3,917	1,380	34,536
55	Not residing on farm operated	9,411	4,099	1,293	63	3,956	298	65	1,605
56	Not reporting residence	10,575	5,386	926	32	4,231	140	30	1,405
57	White, total	217,131	127,669	27,290	551	61,621	3,159	900	24,186
58	Residing on farm operated	201,301	118,829	25,477	456	56,539	2,851	820	22,156
59	Not residing on farm operated	7,435	3,809	1,037	63	2,526	218	50	1,100
60	Not reporting residence	8,395	5,031	776	32	2,556	90	30	930
61	Nonwhite, total	71,342	15,041	8,756	13	47,532	1,196	575	13,360
62	Residing on farm operated	67,186	14,396	8,350	13	44,427	1,066	560	12,380
63	Not residing on farm operated	1,976	290	256	.....	1,430	80	15	505
64	Not reporting residence	2,180	355	150	.....	1,675	50	.....	475
65	**South Carolina**, total	139,195	59,678	16,881	466	62,170	8,581	1,305	18,234
66	Residing on farm operated	130,525	55,591	15,762	395	58,777	7,881	1,255	17,283
67	Not residing on farm operated	5,278	2,330	799	61	2,088	514	30	541
68	Not reporting residence	3,392	1,757	320	10	1,305	186	20	410
69	White, total	78,325	45,659	9,652	453	22,561	3,561	525	7,318
70	Residing on farm operated	72,570	42,149	8,860	382	21,179	3,266	510	6,947
71	Not residing on farm operated	3,606	2,100	567	61	878	259	10	186
72	Not reporting residence	2,149	1,410	225	10	504	36	5	185
73	Nonwhite, total	60,870	14,019	7,229	13	39,609	5,020	780	10,916
74	Residing on farm operated	57,955	13,442	6,902	13	37,598	4,615	745	10,336
75	Not residing on farm operated	1,672	230	232	.....	1,210	255	20	355
76	Not reporting residence	1,243	347	95	.....	801	150	15	225
77	**Georgia**, total	198,037	96,203	16,870	873	84,091	15,271	659	17,645
78	Residing on farm operated	185,660	89,862	15,518	719	79,561	14,311	583	16,516
79	Not residing on farm operated	7,392	3,744	968	128	2,552	635	61	637
80	Not reporting residence	4,985	2,597	384	26	1,978	325	15	492

See footnote at end of table.

FOR THE SOUTHERN STATES), BY DIVISIONS AND STATES: 1950—Continued

only a sample of farms. See text]

Tenants—Continued				Percent distribution of operators reporting residence										
							Tenants							
Livestock-share	Croppers[1] (South only)	Other	Unspecified	Full owners	Part owners	Managers	All	Cash	Share-cash	Crop-share	Livestock-share	Croppers[1] (South only)	Other and unspecified	
2,214	([1])	544	2,065	xxxxxxxxx	xxxxxxxxxx	xxxxxxxxxx	xxxxxxxxxx	xxxxxxxxxx	xxxxxxxxx	xxxxxxxxx	xxxxxxxxx	xxxxxxxxx	xxxxxxxxx	1
2,090	([1])	518	1,711	93.9	92.6	87.9	89.1	93.8	95.7	75.6	95.9	([1])	90.5	2
89	([1])	21	212	6.1	7.4	12.1	10.9	6.2	4.3	24.4	4.1	([1])	9.5	3
35	([1])	5	142	xxxxxxxxx	xxxxxxxxxx	xxxxxxxxxx	xxxxxxxxxx	xxxxxxxxxx	xxxxxxxxx	xxxxxxxxx	xxxxxxxxx	xxxxxxxxx	xxxxxxxxx	4
81	26	45	211	xxxxxxxxx	xxxxxxxxxx	xxxxxxxxxx	xxxxxxxxxx	xxxxxxxxxx	xxxxxxxxx	xxxxxxxxx	xxxxxxxxx	xxxxxxxxx	xxxxxxxxx	5
66	26	45	181	95.5	97.0	86.7	96.1	97.8	66.7	97.2	86.8	100.0	97.8	6
10	.....	.....	5	4.5	3.0	13.3	3.9	2.2	33.3	2.8	13.2	.....	2.2	7
5	.....	.....	25	xxxxxxxxx	xxxxxxxxxx	xxxxxxxxxx	xxxxxxxxxx	xxxxxxxxxx	xxxxxxxxx	xxxxxxxxx	xxxxxxxxx	xxxxxxxxx	xxxxxxxxx	8
71	21	45	191	xxxxxxxxx	xxxxxxxxxx	xxxxxxxxxx	xxxxxxxxxx	xxxxxxxxxx	xxxxxxxxx	xxxxxxxxx	xxxxxxxxx	xxxxxxxxx	xxxxxxxxx	9
66	21	45	161	95.6	96.8	86.7	96.3	97.7	66.7	97.1	93.0	100.0	97.6	10
5	.....	.....	5	4.4	3.2	13.3	3.7	2.3	33.3	2.9	7.0	.....	2.4	11
.....	.....	.....	25	xxxxxxxxx	xxxxxxxxxx	xxxxxxxxxx	xxxxxxxxxx	xxxxxxxxxx	xxxxxxxxx	xxxxxxxxx	xxxxxxxxx	xxxxxxxxx	xxxxxxxxx	12
10	5	.....	20	xxxxxxxxx	xxxxxxxxxx	xxxxxxxxxx	xxxxxxxxxx	xxxxxxxxxx	xxxxxxxxx	xxxxxxxxx	xxxxxxxxx	xxxxxxxxx	xxxxxxxxx	13
.....	5	.....	20	93.0	100.0	.....	92.9	100.0	.....	100.0	.....	100.0	100.0	14
5	.....	.....	.....	7.0	.....	.....	7.1	.....	.....	.....	100.0	.....	.....	15
5	.....	.....	.....	xxxxxxxxx	xxxxxxxxxx	xxxxxxxxxx	xxxxxxxxxx	xxxxxxxxxx	xxxxxxxxx	xxxxxxxxx	xxxxxxxxx	xxxxxxxxx	xxxxxxxxx	16
300	1,045	305	852	xxxxxxxxx	xxxxxxxxxx	xxxxxxxxxx	xxxxxxxxxx	xxxxxxxxxx	xxxxxxxxx	xxxxxxxxx	xxxxxxxxx	xxxxxxxxx	xxxxxxxxx	17
279	975	285	682	96.0	94.0	85.9	94.4	93.0	89.8	95.7	93.0	94.7	93.2	18
21	55	20	50	4.0	6.0	14.1	5.6	7.0	10.2	4.3	7.0	5.3	6.8	19
.....	15	.....	120	xxxxxxxxx	xxxxxxxxxx	xxxxxxxxxx	xxxxxxxxxx	xxxxxxxxxx	xxxxxxxxx	xxxxxxxxx	xxxxxxxxx	xxxxxxxxx	xxxxxxxxx	20
295	535	265	642	xxxxxxxxx	xxxxxxxxxx	xxxxxxxxxx	xxxxxxxxxx	xxxxxxxxxx	xxxxxxxxx	xxxxxxxxx	xxxxxxxxx	xxxxxxxxx	xxxxxxxxx	21
274	500	245	572	95.8	93.9	85.9	94.2	92.8	91.3	95.2	92.9	95.2	93.7	22
21	25	20	35	4.2	6.1	14.1	5.8	7.2	8.7	4.8	7.1	4.8	6.3	23
.....	10	.....	35	xxxxxxxxx	xxxxxxxxxx	xxxxxxxxxx	xxxxxxxxxx	xxxxxxxxxx	xxxxxxxxx	xxxxxxxxx	xxxxxxxxx	xxxxxxxxx	xxxxxxxxx	24
5	510	40	210	xxxxxxxxx	xxxxxxxxxx	xxxxxxxxxx	xxxxxxxxxx	xxxxxxxxxx	xxxxxxxxx	xxxxxxxxx	xxxxxxxxx	xxxxxxxxx	xxxxxxxxx	25
5	475	40	110	99.1	94.8	85.7	95.1	100.0	66.7	98.0	100.0	94.1	90.9	26
.....	30	.....	15	0.9	5.2	14.3	4.9	.....	33.3	2.0	.....	5.9	9.1	27
.....	5	.....	85	xxxxxxxxx	xxxxxxxxxx	xxxxxxxxxx	xxxxxxxxxx	xxxxxxxxxx	xxxxxxxxx	xxxxxxxxx	xxxxxxxxx	xxxxxxxxx	xxxxxxxxx	28
804	9,281	994	2,796	xxxxxxxxx	xxxxxxxxxx	xxxxxxxxxx	xxxxxxxxxx	xxxxxxxxxx	xxxxxxxxx	xxxxxxxxx	xxxxxxxxx	xxxxxxxxx	xxxxxxxxx	29
764	8,629	944	2,461	96.8	95.2	91.2	95.6	94.3	90.8	94.7	95.6	97.2	94.8	30
35	251	40	145	3.2	4.8	8.8	4.4	5.7	9.2	5.3	4.4	2.8	5.2	31
5	401	10	190	xxxxxxxxx	xxxxxxxxxx	xxxxxxxxxx	xxxxxxxxxx	xxxxxxxxxx	xxxxxxxxx	xxxxxxxxx	xxxxxxxxx	xxxxxxxxx	xxxxxxxxx	32
654	4,761	714	2,221	xxxxxxxxx	xxxxxxxxxx	xxxxxxxxxx	xxxxxxxxxx	xxxxxxxxxx	xxxxxxxxx	xxxxxxxxx	xxxxxxxxx	xxxxxxxxx	xxxxxxxxx	33
614	4,299	679	1,981	96.5	94.4	91.0	94.9	93.2	92.2	94.5	94.6	96.4	94.8	34
35	161	30	115	3.5	5.6	9.0	5.1	6.8	7.8	5.5	5.4	3.6	5.2	35
5	301	5	125	xxxxxxxxx	xxxxxxxxxx	xxxxxxxxxx	xxxxxxxxxx	xxxxxxxxxx	xxxxxxxxx	xxxxxxxxx	xxxxxxxxx	xxxxxxxxx	xxxxxxxxx	36
150	4,520	280	575	xxxxxxxxx	xxxxxxxxxx	xxxxxxxxxx	xxxxxxxxxx	xxxxxxxxxx	xxxxxxxxx	xxxxxxxxx	xxxxxxxxx	xxxxxxxxx	xxxxxxxxx	37
150	4,330	265	480	98.4	97.6	100.0	96.7	98.2	87.0	94.9	100.0	98.0	94.9	38
.....	90	10	30	1.6	2.4	.....	3.3	1.8	13.0	5.1	.....	2.0	5.1	39
.....	100	5	65	xxxxxxxxx	xxxxxxxxxx	xxxxxxxxxx	xxxxxxxxxx	xxxxxxxxxx	xxxxxxxxx	xxxxxxxxx	xxxxxxxxx	xxxxxxxxx	xxxxxxxxx	40
221	550	1,159	1,935	xxxxxxxxx	xxxxxxxxxx	xxxxxxxxxx	xxxxxxxxxx	xxxxxxxxxx	xxxxxxxxx	xxxxxxxxx	xxxxxxxxx	xxxxxxxxx	xxxxxxxxx	41
216	539	1,134	1,825	96.1	95.8	91.9	97.8	98.0	99.3	96.2	100.0	98.9	97.5	42
.....	6	15	60	3.9	4.2	8.1	2.2	2.0	0.7	3.8	.....	1.1	2.5	43
5	5	10	50	xxxxxxxxx	xxxxxxxxxx	xxxxxxxxxx	xxxxxxxxxx	xxxxxxxxxx	xxxxxxxxx	xxxxxxxxx	xxxxxxxxx	xxxxxxxxx	xxxxxxxxx	44
221	550	1,149	1,930	xxxxxxxxx	xxxxxxxxxx	xxxxxxxxxx	xxxxxxxxxx	xxxxxxxxxx	xxxxxxxxx	xxxxxxxxx	xxxxxxxxx	xxxxxxxxx	xxxxxxxxx	45
216	539	1,124	1,820	96.1	95.8	91.8	97.8	98.1	99.3	96.2	100.0	98.9	97.5	46
.....	6	15	60	3.9	4.2	8.2	2.2	1.9	0.7	3.8	.....	1.1	2.5	47
5	5	10	50	xxxxxxxxx	xxxxxxxxxx	xxxxxxxxxx	xxxxxxxxxx	xxxxxxxxxx	xxxxxxxxx	xxxxxxxxx	xxxxxxxxx	xxxxxxxxx	xxxxxxxxx	48
.....	.....	10	5	xxxxxxxxx	xxxxxxxxxx	xxxxxxxxxx	xxxxxxxxxx	xxxxxxxxxx	xxxxxxxxx	xxxxxxxxx	xxxxxxxxx	xxxxxxxxx	xxxxxxxxx	49
.....	.....	10	5	97.9	100.0	100.0	92.3	90.0	.....	.....	.....	.....	100.0	50
.....	.....	.....	.....	2.1	.....	.....	7.7	10.0	.....	.....	.....	.....	.....	51
.....	.....	.....	.....	xxxxxxxxx	xxxxxxxxxx	xxxxxxxxxx	xxxxxxxxxx	xxxxxxxxxx	xxxxxxxxx	xxxxxxxxx	xxxxxxxxx	xxxxxxxxx	xxxxxxxxx	52
733	56,604	1,616	6,824	xxxxxxxxx	xxxxxxxxxx	xxxxxxxxxx	xxxxxxxxxx	xxxxxxxxxx	xxxxxxxxx	xxxxxxxxx	xxxxxxxxx	xxxxxxxxx	xxxxxxxxx	53
708	53,137	1,466	5,822	97.0	96.3	88.2	96.2	92.9	95.5	95.6	97.3	97.1	95.0	54
20	1,587	80	301	3.0	3.7	11.8	3.8	7.1	4.5	4.4	2.7	2.9	5.0	55
5	1,880	70	701	xxxxxxxxx	xxxxxxxxxx	xxxxxxxxxx	xxxxxxxxxx	xxxxxxxxxx	xxxxxxxxx	xxxxxxxxx	xxxxxxxxx	xxxxxxxxx	xxxxxxxxx	56
503	26,848	1,196	4,829	xxxxxxxxx	xxxxxxxxxx	xxxxxxxxxx	xxxxxxxxxx	xxxxxxxxxx	xxxxxxxxx	xxxxxxxxx	xxxxxxxxx	xxxxxxxxx	xxxxxxxxx	57
483	24,971	1,106	4,152	96.9	96.1	87.9	95.7	92.9	94.3	95.3	97.0	96.7	94.6	58
15	842	65	236	3.1	3.9	12.1	4.3	7.1	5.7	4.7	3.0	3.3	5.4	59
5	1,035	25	441	xxxxxxxxx	xxxxxxxxxx	xxxxxxxxxx	xxxxxxxxxx	xxxxxxxxxx	xxxxxxxxx	xxxxxxxxx	xxxxxxxxx	xxxxxxxxx	xxxxxxxxx	60
230	29,756	420	1,995	xxxxxxxxx	xxxxxxxxxx	xxxxxxxxxx	xxxxxxxxxx	xxxxxxxxxx	xxxxxxxxx	xxxxxxxxx	xxxxxxxxx	xxxxxxxxx	xxxxxxxxx	61
225	28,166	360	1,670	98.0	97.0	100.0	96.9	93.0	97.4	96.1	97.8	97.4	96.2	62
5	745	15	65	2.0	3.0	.....	3.1	7.0	2.6	3.9	2.2	2.6	3.8	63
.....	845	45	260	xxxxxxxxx	xxxxxxxxxx	xxxxxxxxxx	xxxxxxxxxx	xxxxxxxxxx	xxxxxxxxx	xxxxxxxxx	xxxxxxxxx	xxxxxxxxx	xxxxxxxxx	64
336	28,626	2,253	2,835	xxxxxxxxx	xxxxxxxxxx	xxxxxxxxxx	xxxxxxxxxx	xxxxxxxxxx	xxxxxxxxx	xxxxxxxxx	xxxxxxxxx	xxxxxxxxx	xxxxxxxxx	65
326	27,421	2,090	2,521	96.0	95.2	86.6	96.6	93.9	97.7	97.0	97.0	97.4	94.4	66
10	720	137	136	4.0	4.8	13.4	3.4	6.1	2.3	3.0	3.0	2.6	5.6	67
.....	485	26	178	xxxxxxxxx	xxxxxxxxxx	xxxxxxxxxx	xxxxxxxxxx	xxxxxxxxxx	xxxxxxxxx	xxxxxxxxx	xxxxxxxxx	xxxxxxxxx	xxxxxxxxx	68
161	8,531	997	1,468	xxxxxxxxx	xxxxxxxxxx	xxxxxxxxxx	xxxxxxxxxx	xxxxxxxxxx	xxxxxxxxx	xxxxxxxxx	xxxxxxxxx	xxxxxxxxx	xxxxxxxxx	69
156	8,126	899	1,275	95.3	94.0	86.2	96.0	92.7	98.1	97.4	96.9	97.0	92.8	70
5	250	77	91	4.7	6.0	13.8	4.0	7.3	1.9	2.6	3.1	3.0	7.2	71
.....	155	21	102	xxxxxxxxx	xxxxxxxxxx	xxxxxxxxxx	xxxxxxxxxx	xxxxxxxxxx	xxxxxxxxx	xxxxxxxxx	xxxxxxxxx	xxxxxxxxx	xxxxxxxxx	72
175	20,095	1,256	1,367	xxxxxxxxx	xxxxxxxxxx	xxxxxxxxxx	xxxxxxxxxx	xxxxxxxxxx	xxxxxxxxx	xxxxxxxxx	xxxxxxxxx	xxxxxxxxx	xxxxxxxxx	73
170	19,295	1,191	1,246	98.3	96.7	100.0	96.9	94.8	97.4	96.7	97.1	97.6	95.9	74
5	470	60	45	1.7	3.3	.....	3.1	5.2	2.6	3.3	2.9	2.4	4.1	75
.....	330	5	76	xxxxxxxxx	xxxxxxxxxx	xxxxxxxxxx	xxxxxxxxxx	xxxxxxxxxx	xxxxxxxxx	xxxxxxxxx	xxxxxxxxx	xxxxxxxxx	xxxxxxxxx	76
1,651	39,972	4,364	4,529	xxxxxxxxx	xxxxxxxxxx	xxxxxxxxxx	xxxxxxxxxx	xxxxxxxxxx	xxxxxxxxx	xxxxxxxxx	xxxxxxxxx	xxxxxxxxx	xxxxxxxxx	77
1,585	38,419	4,137	4,010	96.0	94.1	84.9	96.9	95.8	90.5	96.3	98.1	97.7	96.5	78
31	892	107	189	4.0	5.9	15.1	3.1	4.2	9.5	3.7	1.9	2.3	3.5	79
35	661	120	330	xxxxxxxxx	xxxxxxxxxx	xxxxxxxxxx	xxxxxxxxxx	xxxxxxxxxx	xxxxxxxxx	xxxxxxxxx	xxxxxxxxx	xxxxxxxxx	xxxxxxxxx	80

Table 21.—RESIDENCE OF FARM OPERATORS, BY TENURE (COLOR AND TENURE

[Data are based on reports for

	Region, division, State, and item	All farm operators	Full owners	Part owners	Managers	Tenants			
						All	Cash	Share-cash	Crop-share
	SOUTH ATLANTIC—Continued								
	Georgia—Continued								
1	White, total	148,338	86,474	14,155	847	46,862	8,856	509	12,143
2	Residing on farm operated	138,164	80,471	12,933	698	44,062	8,256	463	11,369
3	Not residing on farm operated	6,275	3,602	893	123	1,657	435	41	417
4	Not reporting residence	3,899	2,401	329	26	1,143	165	5	357
5	Nonwhite, total	49,699	9,729	2,715	26	37,229	6,415	150	5,502
6	Residing on farm operated	47,496	9,391	2,585	21	35,499	6,055	120	5,147
7	Not residing on farm operated	1,117	142	75	5	895	200	20	220
8	Not reporting residence	1,086	196	55	.....	835	160	10	135
9	**Florida**, total	56,843	42,852	6,375	957	6,659	2,222	147	908
10	Residing on farm operated	49,523	37,804	5,563	478	5,678	1,724	121	813
11	Not residing on farm operated	5,807	3,895	646	415	851	471	21	75
12	Not reporting residence	1,513	1,153	166	64	130	27	5	20
13	White, total	49,440	38,574	5,083	937	4,846	1,477	87	692
14	Residing on farm operated	42,616	33,737	4,321	459	4,099	1,079	71	637
15	Not residing on farm operated	5,446	3,775	616	414	641	371	11	40
16	Not reporting residence	1,378	1,062	146	64	106	27	5	15
17	Nonwhite, total	7,403	4,278	1,292	20	1,813	745	60	216
18	Residing on farm operated	6,907	4,067	1,242	19	1,579	645	50	176
19	Not residing on farm operated	361	120	30	1	210	100	10	35
20	Not reporting residence	135	91	20	.....	24	.....	.....	5
	EAST SOUTH CENTRAL								
21	**Kentucky**, total	218,237	144,668	25,649	409	47,511	3,622	1,658	14,343
22	Residing on farm operated	203,602	135,752	24,003	327	43,520	3,425	1,593	12,851
23	Not residing on farm operated	8,290	4,682	1,088	61	2,459	127	50	1,006
24	Not reporting residence	6,345	4,234	558	21	1,532	70	15	486
25	White, total	213,581	142,648	24,964	404	45,565	3,582	1,643	14,072
26	Residing on farm operated	199,326	133,857	23,353	322	41,794	3,395	1,583	12,600
27	Not residing on farm operated	8,020	4,622	1,053	61	2,284	117	45	1,001
28	Not reporting residence	6,235	4,169	558	21	1,487	70	15	471
29	Nonwhite, total	4,656	2,020	685	5	1,946	40	15	271
30	Residing on farm operated	4,276	1,895	650	5	1,726	30	10	251
31	Not residing on farm operated	270	60	35	.....	175	10	5	5
32	Not reporting residence	110	65	.....	.....	45	.....	.....	15
33	**Tennessee**, total	231,524	136,500	29,592	433	64,999	4,164	1,168	23,905
34	Residing on farm operated	215,588	128,843	27,250	363	59,132	3,829	1,083	21,519
35	Not residing on farm operated	7,840	3,787	1,427	54	2,572	230	60	1,066
36	Not reporting residence	8,096	3,870	915	16	3,295	105	25	1,320
37	White, total	208,207	131,789	27,502	423	48,493	3,439	1,083	18,430
38	Residing on farm operated	193,796	124,372	25,305	353	43,766	3,169	998	16,414
39	Not residing on farm operated	7,150	3,707	1,347	54	2,042	175	60	926
40	Not reporting residence	7,261	3,710	850	16	2,685	95	25	1,090
41	Nonwhite, total	23,317	4,711	2,090	10	16,506	725	85	5,475
42	Residing on farm operated	21,792	4,471	1,945	10	15,366	660	85	5,105
43	Not residing on farm operated	690	80	80	.....	530	55	.....	140
44	Not reporting residence	835	160	65	.....	610	10	.....	230
45	**Alabama**, total	211,361	98,254	25,914	471	86,722	22,035	991	30,656
46	Residing on farm operated	200,356	93,238	24,517	370	82,231	20,886	931	29,086
47	Not residing on farm operated	5,857	2,383	813	72	2,589	813	35	815
48	Not reporting residence	5,148	2,633	584	29	1,902	336	25	755
49	White, total	154,196	84,865	19,733	441	49,157	8,591	666	21,886
50	Residing on farm operated	145,781	80,300	18,563	347	46,571	8,092	646	20,791
51	Not residing on farm operated	4,355	2,133	703	70	1,449	388	15	525
52	Not reporting residence	4,060	2,432	467	24	1,137	111	5	570
53	Nonwhite, total	57,165	13,389	6,181	30	37,565	13,444	325	8,770
54	Residing on farm operated	54,575	12,938	5,954	23	35,660	12,794	285	8,295
55	Not residing on farm operated	1,502	250	110	2	1,140	425	20	290
56	Not reporting residence	1,088	201	117	5	765	225	20	185
57	**Mississippi**, total	251,286	102,715	18,075	801	129,695	11,471	1,587	34,349
58	Residing on farm operated	238,721	97,392	16,871	692	123,766	10,778	1,508	32,791
59	Not residing on farm operated	7,056	2,688	743	92	3,533	526	54	918
60	Not reporting residence	5,509	2,635	461	17	2,396	167	25	640
61	White, total	127,937	79,521	12,241	777	35,398	4,960	502	12,822
62	Residing on farm operated	120,308	75,027	11,317	669	32,295	4,547	463	12,124
63	Not residing on farm operated	4,401	2,364	593	91	1,353	346	34	453
64	Not reporting residence	3,228	2,130	331	17	750	67	5	245
65	Nonwhite, total	123,349	23,194	5,834	24	94,297	6,511	1,085	21,527
66	Residing on farm operated	118,413	22,365	5,554	23	90,471	6,231	1,045	20,667
67	Not residing on farm operated	2,655	324	150	1	2,180	180	20	465
68	Not reporting residence	2,281	505	130	.....	1,646	100	20	395
	WEST SOUTH CENTRAL								
69	**Arkansas**, total	182,386	93,330	20,162	470	68,424	6,782	5,271	21,307
70	Residing on farm operated	172,267	88,089	18,815	415	64,948	6,361	5,087	20,040
71	Not residing on farm operated	6,137	2,974	850	31	2,282	320	138	856
72	Not reporting residence	3,982	2,267	497	24	1,194	101	46	411
73	White, total	141,305	84,263	17,013	463	39,566	5,290	3,491	14,406
74	Residing on farm operated	132,912	79,368	15,876	408	37,260	4,964	3,377	13,449
75	Not residing on farm operated	5,091	2,848	720	31	1,492	240	88	656
76	Not reporting residence	3,302	2,047	417	24	814	86	26	301
77	Nonwhite, total	41,081	9,067	3,149	7	28,858	1,492	1,780	6,901
78	Residing on farm operated	39,355	8,721	2,939	7	27,688	1,397	1,710	6,591
79	Not residing on farm operated	1,046	126	130	.....	790	80	50	200
80	Not reporting residence	680	220	80	.....	380	15	20	110

See footnote at end of table.

FOR THE SOUTHERN STATES), BY DIVISIONS AND STATES: 1950—Continued

only a sample of farms. See text]

Tenants—Continued				Percent distribution of operators reporting residence									
							Tenants						
Livestock-share	Croppers[1] (South only)	Other	Unspecified	Full owners	Part owners	Managers	All	Cash	Share-cash	Crop-share	Livestock-share	Croppers[1] (South only)	Other and unspecified	
1,331	18,739	2,041	3,243	xxxxxxxxxx	xxxxxxxxx	xxxxxxxxxx	xxxxxxxxxx	xxxxxxxxxx	xxxxxxxxx	xxxxxxxxx	xxxxxxxxx	xxxxxxxxx	xxxxxxxx	1
1,285	17,926	1,924	2,839	95.7	93.5	85.0	96.4	95.0	91.9	96.5	98.4	97.2	95.5	2
21	517	67	159	4.3	6.5	15.0	3.6	5.0	8.1	3.5	1.6	2.8	4.5	3
25	296	50	245	xxxxxxxxxx	xxxxxxxxx	xxxxxxxxxx	xxxxxxxxxx	xxxxxxxxxx	xxxxxxxxx	xxxxxxxxx	xxxxxxxxx	xxxxxxxxx	xxxxxxxx	4
320	21,233	2,323	1,286	xxxxxxxxxx	xxxxxxxxx	xxxxxxxxxx	xxxxxxxxxx	xxxxxxxxxx	xxxxxxxxx	xxxxxxxxx	xxxxxxxxx	xxxxxxxxx	xxxxxxxx	5
300	20,493	2,213	1,171	98.5	97.2	80.8	97.5	96.8	85.7	95.9	96.8	98.2	98.0	6
10	375	40	30	1.5	2.8	19.2	2.5	3.2	14.3	4.1	3.2	1.8	2.0	7
10	365	70	85	xxxxxxxxxx	xxxxxxxxx	xxxxxxxxxx	xxxxxxxxxx	xxxxxxxxxx	xxxxxxxxx	xxxxxxxxx	xxxxxxxxx	xxxxxxxxx	xxxxxxxx	8
115	1,658	635	974	xxxxxxxxxx	xxxxxxxxx	xxxxxxxxxx	xxxxxxxxxx	xxxxxxxxxx	xxxxxxxxx	xxxxxxxxx	xxxxxxxxx	xxxxxxxxx	xxxxxxxx	9
105	1,497	571	847	90.7	89.6	53.5	87.0	78.5	85.2	91.6	95.5	92.6	89.9	10
5	120	58	101	9.3	10.4	46.5	13.0	21.5	14.8	8.4	4.5	7.4	10.1	11
5	41	6	26	xxxxxxxxxx	xxxxxxxxx	xxxxxxxxxx	xxxxxxxxxx	xxxxxxxxxx	xxxxxxxxx	xxxxxxxxx	xxxxxxxxx	xxxxxxxxx	xxxxxxxx	12
99	1,202	465	824	xxxxxxxxxx	xxxxxxxxx	xxxxxxxxxx	xxxxxxxxxx	xxxxxxxxxx	xxxxxxxxx	xxxxxxxxx	xxxxxxxxx	xxxxxxxxx	xxxxxxxx	13
89	1,091	416	716	89.9	87.5	52.6	86.5	74.4	86.6	94.1	94.7	92.8	89.8	14
5	85	43	86	10.1	12.5	47.4	13.5	25.6	13.4	5.9	5.3	7.2	10.2	15
5	26	6	22	xxxxxxxxxx	xxxxxxxxx	xxxxxxxxxx	xxxxxxxxxx	xxxxxxxxxx	xxxxxxxxx	xxxxxxxxx	xxxxxxxxx	xxxxxxxxx	xxxxxxxx	16
16	456	170	150	xxxxxxxxxx	xxxxxxxxx	xxxxxxxxxx			xxxxxxxxx	xxxxxxxxx	xxxxxxxxx	xxxxxxxxx	xxxxxxxx	17
16	406	155	131	97.1	97.6	95.0			83.3	83.4	100.0	92.1	90.5	18
.....	35	15	15	2.9	2.4	5.0			16.7	16.6	.....	7.9	9.5	19
.....	15	.....	4	xxxxxxxxxx	xxxxxxxxx	xxxxxxxxxx	xxxxxxxxxx	xxxxxxxxxx	xxxxxxxxx	xxxxxxxxx	xxxxxxxxx	xxxxxxxxx	xxxxxxxx	20
5,441	15,525	1,270	5,652	xxxxxxxxxx	xxxxxxxxx	xxxxxxxxxx	xxxxxxxxxx	xxxxxxxxxx	xxxxxxxxx	xxxxxxxxx	xxxxxxxxx	xxxxxxxxx	xxxxxxxx	21
5,291	14,189	1,195	4,976	96.7	95.7	84.3	94.7	96.4	97.0	92.7	98.7	94.1	95.1	22
70	886	30	290	3.3	4.3	15.7	5.3	3.6	3.0	7.3	1.3	5.9	4.9	23
80	450	45	386	xxxxxxxxxx	xxxxxxxxx	xxxxxxxxxx	xxxxxxxxxx	xxxxxxxxxx	xxxxxxxxx	xxxxxxxxx	xxxxxxxxx	xxxxxxxxx	xxxxxxxx	24
5,371	14,080	1,265	5,552	xxxxxxxxxx	xxxxxxxxx	xxxxxxxxxx	xxxxxxxxxx	xxxxxxxxxx	xxxxxxxxx	xxxxxxxxx	xxxxxxxxx	xxxxxxxxx	xxxxxxxx	25
5,231	12,904	1,190	4,891	96.7	95.7	84.1	94.8	96.7	97.2	92.6	98.9	94.5	95.1	26
60	746	30	285	3.3	4.3	15.9	5.2	3.3	2.8	7.4	1.1	5.5	4.9	27
80	430	45	376	xxxxxxxxxx	xxxxxxxxx	xxxxxxxxxx	xxxxxxxxxx	xxxxxxxxxx	xxxxxxxxx	xxxxxxxxx	xxxxxxxxx	xxxxxxxxx	xxxxxxxx	28
70	1,445	5	100	xxxxxxxxxx	xxxxxxxxx	xxxxxxxxxx	xxxxxxxxxx	xxxxxxxxxx	xxxxxxxxx	xxxxxxxxx	xxxxxxxxx	xxxxxxxxx	xxxxxxxx	29
60	1,285	5	85	96.9	94.9	100.0	90.8	75.0	66.7	98.0	85.7	90.2	94.7	30
10	140	.....	5	3.1	5.1	.....	9.2	25.0	33.3	2.0	14.3	9.8	5.3	31
.....	20	.....	10	xxxxxxxxxx	xxxxxxxxx	xxxxxxxxxx	xxxxxxxxxx	xxxxxxxxxx	xxxxxxxxx	xxxxxxxxx	xxxxxxxxx	xxxxxxxxx	xxxxxxxx	32
1,891	26,582	1,836	5,453	xxxxxxxxxx	xxxxxxxxx	xxxxxxxxxx	xxxxxxxxxx	xxxxxxxxxx	xxxxxxxxx	xxxxxxxxx	xxxxxxxxx	xxxxxxxxx	xxxxxxxx	33
1,786	24,466	1,721	4,728	97.1	95.0	87.1	95.8	94.3	94.8	95.3	97.0	96.5	96.1	34
55	896	35	230	2.9	5.0	12.9	4.2	5.7	5.2	4.7	3.0	3.5	3.9	35
50	1,220	80	495	xxxxxxxxxx	xxxxxxxxx	xxxxxxxxxx	xxxxxxxxxx	xxxxxxxxxx	xxxxxxxxx	xxxxxxxxx	xxxxxxxxx	xxxxxxxxx	xxxxxxxx	36
1,786	17,696	1,266	4,793	xxxxxxxxxx	xxxxxxxxx	xxxxxxxxxx	xxxxxxxxxx	xxxxxxxxxx	xxxxxxxxx	xxxxxxxxx	xxxxxxxxx	xxxxxxxxx	xxxxxxxx	37
1,686	16,180	1,166	4,153	97.1	94.9	86.7	95.5	94.8	94.3	94.7	96.8	96.5	95.7	38
55	586	35	205	2.9	5.1	13.3	4.5	5.2	5.7	5.3	3.2	3.5	4.3	39
45	930	65	435	xxxxxxxxxx	xxxxxxxxx	xxxxxxxxxx	xxxxxxxxxx	xxxxxxxxxx	xxxxxxxxx	xxxxxxxxx	xxxxxxxxx	xxxxxxxxx	xxxxxxxx	40
105	8,886	570	660	xxxxxxxxxx	xxxxxxxxx	xxxxxxxxxx	xxxxxxxxxx	xxxxxxxxxx	xxxxxxxxx	xxxxxxxxx	xxxxxxxxx	xxxxxxxxx	xxxxxxxx	41
100	8,286	555	575	98.2	96.0	100.0	96.7	92.3	100.0	97.3	100.0	96.4	97.8	42
.....	310	.....	25	1.8	4.0	.....	3.3	7.7	.....	2.7	.....	3.6	2.2	43
5	290	15	60	xxxxxxxxxx	xxxxxxxxx	xxxxxxxxxx	xxxxxxxxxx	xxxxxxxxxx	xxxxxxxxx	xxxxxxxxx	xxxxxxxxx	xxxxxxxxx	xxxxxxxx	44
764	24,021	4,111	4,144	xxxxxxxxxx	xxxxxxxxx	xxxxxxxxxx	xxxxxxxxxx	xxxxxxxxxx	xxxxxxxxx	xxxxxxxxx	xxxxxxxxx	xxxxxxxxx	xxxxxxxx	45
737	22,850	3,960	3,781	97.5	96.8	83.7	96.9	96.3	96.4	97.3	98.4	97.0	97.4	46
12	706	86	122	2.5	3.2	16.3	3.1	3.7	3.6	2.7	1.6	3.0	2.6	47
15	465	65	241	xxxxxxxxxx	xxxxxxxxx	xxxxxxxxxx	xxxxxxxxxx	xxxxxxxxxx	xxxxxxxxx	xxxxxxxxx	xxxxxxxxx	xxxxxxxxx	xxxxxxxx	48
579	12,596	1,856	2,983	xxxxxxxxxx	xxxxxxxxx	xxxxxxxxxx	xxxxxxxxxx	xxxxxxxxxx	xxxxxxxxx	xxxxxxxxx	xxxxxxxxx	xxxxxxxxx	xxxxxxxx	49
562	11,970	1,765	2,745	97.4	96.4	83.2	97.8	97.3	97.7	97.5	98.8	97.0	96.9	50
7	371	51	92	2.6	3.6	16.8	2.2	2.7	2.3	2.5	1.2	3.0	3.1	51
10	255	40	146	xxxxxxxxxx	xxxxxxxxx	xxxxxxxxxx	xxxxxxxxxx	xxxxxxxxxx	xxxxxxxxx	xxxxxxxxx	xxxxxxxxx	xxxxxxxxx	xxxxxxxx	52
185	11,425	2,255	1,161	xxxxxxxxxx	xxxxxxxxx	xxxxxxxxxx	xxxxxxxxxx	xxxxxxxxxx	xxxxxxxxx	xxxxxxxxx	xxxxxxxxx	xxxxxxxxx	xxxxxxxx	53
175	10,880	2,195	1,036	98.1	98.2	92.0	96.9	96.8	93.4	96.6	97.2	97.0	98.0	54
5	335	35	30	1.9	1.8	8.0	3.1	3.2	6.6	3.4	2.8	3.0	2.0	55
5	210	25	95	xxxxxxxxxx	xxxxxxxxx	xxxxxxxxxx	xxxxxxxxxx	xxxxxxxxxx	xxxxxxxxx	xxxxxxxxx	xxxxxxxxx	xxxxxxxxx	xxxxxxxx	56
393	74,595	3,374	3,926	xxxxxxxxxx	xxxxxxxxx	xxxxxxxxxx	xxxxxxxxxx	xxxxxxxxxx	xxxxxxxxx	xxxxxxxxx	xxxxxxxxx	xxxxxxxxx	xxxxxxxx	57
383	71,585	3,298	3,423	97.3	95.8	88.3	97.2	95.3	96.5	97.3	98.7	97.5	96.8	58
5	1,807	51	172	2.7	4.2	11.7	2.8	4.7	3.5	2.7	1.3	2.5	3.2	59
5	1,203	25	331	xxxxxxxxxx	xxxxxxxxx	xxxxxxxxxx	xxxxxxxxxx	xxxxxxxxxx	xxxxxxxxx	xxxxxxxxx	xxxxxxxxx	xxxxxxxxx	xxxxxxxx	60
193	13,398	1,413	2,110	xxxxxxxxxx	xxxxxxxxx	xxxxxxxxxx	xxxxxxxxxx	xxxxxxxxxx	xxxxxxxxx	xxxxxxxxx	xxxxxxxxx	xxxxxxxxx	xxxxxxxx	61
193	12,814	1,367	1,787	96.9	95.0	88.0	96.1	92.9	93.2	96.4	100.0	97.3	94.9	62
.....	352	26	142	3.1	5.0	12.0	3.9	7.1	6.8	3.6	.....	2.7	5.1	63
.....	232	20	181	xxxxxxxxxx	xxxxxxxxx	xxxxxxxxxx	xxxxxxxxxx	xxxxxxxxxx	xxxxxxxxx	xxxxxxxxx	xxxxxxxxx	xxxxxxxxx	xxxxxxxx	64
200	61,197	1,961	1,816	xxxxxxxxxx	xxxxxxxxx	xxxxxxxxxx	xxxxxxxxxx	xxxxxxxxxx	xxxxxxxxx	xxxxxxxxx	xxxxxxxxx	xxxxxxxxx	xxxxxxxx	65
190	58,771	1,931	1,636	98.6	97.4	95.8	97.6	97.2	98.1	97.8	97.4	97.6	98.5	66
5	1,455	25	30	1.4	2.6	4.2	2.4	2.8	1.9	2.2	2.6	2.4	1.5	67
5	971	5	150	xxxxxxxxxx	xxxxxxxxx	xxxxxxxxxx	xxxxxxxxxx	xxxxxxxxxx	xxxxxxxxx	xxxxxxxxx	xxxxxxxxx	xxxxxxxxx	xxxxxxxx	68
468	28,396	1,777	4,423	xxxxxxxxxx	xxxxxxxxx	xxxxxxxxxx	xxxxxxxxxx	xxxxxxxxxx	xxxxxxxxx	xxxxxxxxx	xxxxxxxxx	xxxxxxxxx	xxxxxxxx	69
442	27,291	1,697	4,030	96.7	95.7	93.0	96.6	95.2	97.4	95.9	97.6	97.4	95.9	70
11	715	50	192	3.3	4.3	7.0	3.4	4.8	2.6	4.1	2.4	2.6	4.1	71
15	390	30	201	xxxxxxxxxx	xxxxxxxxx	xxxxxxxxxx	xxxxxxxxxx	xxxxxxxxxx	xxxxxxxxx	xxxxxxxxx	xxxxxxxxx	xxxxxxxxx	xxxxxxxx	72
408	10,776	1,527	3,668	xxxxxxxxxx	xxxxxxxxx	xxxxxxxxxx	xxxxxxxxxx	xxxxxxxxxx	xxxxxxxxx	xxxxxxxxx	xxxxxxxxx	xxxxxxxxx	xxxxxxxx	73
382	10,296	1,467	3,325	96.5	95.7	92.9	96.1	95.4	97.5	95.3	97.2	97.4	95.7	74
11	280	40	177	3.5	4.3	7.1	3.9	4.6	2.5	4.7	2.8	2.6	4.3	75
15	200	20	166	xxxxxxxxxx	xxxxxxxxx	xxxxxxxxxx	xxxxxxxxxx	xxxxxxxxxx	xxxxxxxxx	xxxxxxxxx	xxxxxxxxx	xxxxxxxxx	xxxxxxxx	76
60	17,620	250	755	xxxxxxxxxx	xxxxxxxxx	xxxxxxxxxx	xxxxxxxxxx	xxxxxxxxxx	xxxxxxxxx	xxxxxxxxx	xxxxxxxxx	xxxxxxxxx	xxxxxxxx	77
60	16,995	230	705	98.6	95.8	100.0	97.2	94.6	97.2	97.1	100.0	97.5	97.4	78
.....	435	10	15	1.4	4.2	.....	2.8	5.4	2.8	2.9	.....	2.5	2.6	79
.....	190	10	35	xxxxxxxxxx	xxxxxxxxx	xxxxxxxxxx	xxxxxxxxxx	xxxxxxxxxx	xxxxxxxxx	xxxxxxxxx	xxxxxxxxx	xxxxxxxxx	xxxxxxxx	80

Table 21.—RESIDENCE OF FARM OPERATORS, BY TENURE (COLOR AND TENURE

[Data are based on reports for

	Region, division, State, and item	All farm operators	Full owners	Part owners	Managers	Tenants			
						All	Cash	Share-cash	Crop-share
	WEST SOUTH CENTRAL—Continued								
1	**Louisiana**, total	124,022	62,706	11,644	583	49,089	5,728	771	21,866
2	Residing on farm operated	117,205	59,435	10,963	501	46,306	5,254	721	20,758
3	Not residing on farm operated	3,726	1,591	422	54	1,659	366	34	651
4	Not reporting residence	3,091	1,680	259	28	1,124	108	16	457
5	White, total	83,381	52,419	9,048	565	21,349	3,153	425	10,799
6	Residing on farm operated	78,438	49,476	8,462	484	20,016	2,899	395	10,236
7	Not residing on farm operated	2,749	1,450	377	53	869	201	19	371
8	Not reporting residence	2,194	1,493	209	28	464	53	11	192
9	Nonwhite, total	40,641	10,287	2,596	18	27,740	2,575	346	11,067
10	Residing on farm operated	38,767	9,959	2,501	17	26,290	2,355	326	10,522
11	Not residing on farm operated	977	141	45	1	790	165	15	280
12	Not reporting residence	897	187	50	.....	660	55	5	265
13	**Oklahoma**, total	142,168	63,968	33,914	433	43,853	13,450	6,979	15,841
14	Residing on farm operated	129,354	58,747	30,685	359	39,563	12,457	6,442	13,865
15	Not residing on farm operated	9,181	3,518	2,422	61	3,180	713	387	1,621
16	Not reporting residence	3,633	1,703	807	13	1,110	280	150	355
17	White, total	133,437	59,848	32,179	423	40,987	12,810	6,804	14,356
18	Residing on farm operated	121,173	54,807	29,080	349	36,937	11,867	6,277	12,520
19	Not residing on farm operated	8,846	3,433	2,347	61	3,005	668	382	1,516
20	Not reporting residence	3,418	1,608	752	13	1,045	275	145	320
21	Nonwhite, total	8,731	4,120	1,735	10	2,866	640	175	1,485
22	Residing on farm operated	8,181	3,940	1,605	10	2,626	590	165	1,345
23	Not residing on farm operated	335	85	75	.....	175	45	5	105
24	Not reporting residence	215	95	55	.....	65	5	5	35
25	**Texas**, total	331,416	166,585	65,470	2,147	97,214	17,928	7,932	44,261
26	Residing on farm operated	295,305	150,056	57,509	1,647	86,093	15,219	7,354	39,373
27	Not residing on farm operated	28,148	12,338	6,514	390	8,906	2,349	487	3,996
28	Not reporting residence	7,963	4,191	1,447	110	2,215	360	91	892
29	White, total	297,983	152,366	59,391	2,128	84,098	16,777	7,572	38,976
30	Residing on farm operated	263,936	136,494	51,755	1,629	74,058	14,184	7,039	34,523
31	Not residing on farm operated	26,786	11,942	6,314	390	8,140	2,253	447	3,686
32	Not reporting residence	7,261	3,930	1,322	109	1,900	340	86	767
33	Nonwhite, total	33,433	14,219	6,079	19	13,116	1,151	360	5,285
34	Residing on farm operated	31,369	13,562	5,754	18	12,035	1,035	315	4,850
35	Not residing on farm operated	1,362	396	200	.....	766	96	40	310
36	Not reporting residence	702	261	125	1	315	20	5	125
	MOUNTAIN								
37	**Montana**, total	35,074	16,260	13,650	259	4,905	824	618	2,493
38	Residing on farm operated	31,515	14,874	12,256	214	4,171	695	555	2,039
39	Not residing on farm operated	3,110	1,155	1,215	38	702	119	63	443
40	Not reporting residence	449	231	179	7	32	10	.....	11
41	**Idaho**, total	40,311	25,841	7,130	190	7,150	1,063	1,049	3,488
42	Residing on farm operated	37,205	24,238	6,358	130	6,479	967	1,022	3,093
43	Not residing on farm operated	2,613	1,288	680	53	592	84	27	364
44	Not reporting residence	493	315	92	7	79	12	.....	31
45	**Wyoming**, total	12,615	5,921	4,367	209	2,118	547	240	916
46	Residing on farm operated	11,582	5,436	4,025	150	1,971	512	235	812
47	Not residing on farm operated	869	385	308	50	126	34	5	84
48	Not reporting residence	164	100	34	9	21	1	.....	20
49	**Colorado**, total	45,536	23,778	11,373	349	10,036	1,359	1,078	5,809
50	Residing on farm operated	41,218	21,850	10,215	286	8,867	1,230	963	5,073
51	Not residing on farm operated	3,650	1,526	1,061	60	1,003	113	94	665
52	Not reporting residence	668	402	97	3	166	16	21	71
53	**New Mexico**, total	23,503	14,405	5,810	269	3,019	522	192	1,800
54	Residing on farm operated	20,936	12,955	5,167	212	2,602	446	165	1,570
55	Not residing on farm operated	1,956	1,046	520	46	344	63	22	205
56	Not reporting residence	611	404	123	11	73	13	5	25
57	**Arizona**, total	10,412	6,774	2,062	330	1,246	506	87	316
58	Residing on farm operated	9,119	6,123	1,779	242	975	409	74	221
59	Not residing on farm operated	1,119	530	262	77	250	92	13	90
60	Not reporting residence	174	121	21	11	21	5	.....	5
61	**Utah**, total	24,198	16,907	5,416	203	1,672	482	121	522
62	Residing on farm operated	19,501	14,115	4,215	111	1,060	307	86	297
63	Not residing on farm operated	3,930	2,250	1,072	82	526	155	25	200
64	Not reporting residence	767	542	129	10	86	20	10	25
65	**Nevada**, total	3,117	2,388	390	92	247	134	10	42
66	Residing on farm operated	2,743	2,124	346	68	205	118	10	31
67	Not residing on farm operated	313	213	37	21	42	16	.....	11
68	Not reporting residence	61	51	7	3	.....	.....	.....	.....
	PACIFIC								
69	**Washington**, total	69,821	53,089	9,580	395	6,757	2,481	541	2,009
70	Residing on farm operated	66,170	50,727	8,975	306	6,162	2,361	499	1,706
71	Not residing on farm operated	2,626	1,543	506	77	500	90	35	286
72	Not reporting residence	1,025	819	99	12	95	30	7	17
73	**Oregon**, total	59,747	46,151	8,427	249	4,920	1,564	499	1,149
74	Residing on farm operated	56,349	43,843	7,858	197	4,451	1,470	453	970
75	Not residing on farm operated	2,640	1,728	483	41	388	89	36	168
76	Not reporting residence	758	580	86	11	81	5	10	11
77	**California**, total	137,030	100,757	17,901	2,411	15,961	7,712	1,049	3,518
78	Residing on farm operated	121,631	91,112	15,927	1,562	13,030	6,478	872	2,564
79	Not residing on farm operated	13,541	8,256	1,747	784	2,754	1,190	171	897
80	Not reporting residence	1,858	1,389	227	65	177	44	6	57

[1]See text.

FOR THE SOUTHERN STATES), BY DIVISIONS AND STATES: 1950—Continued

only a sample of farms. See text]

Tenants—Continued				Percent distribution of operators reporting residence									
							Tenants						
Livestock-share	Croppers[1] (South only)	Other	Unspecified	Full owners	Part owners	Managers	All	Cash	Share-cash	Crop-share	Livestock-share	Croppers[1] (South only)	Other and unspecified
222	16,016	1,838	2,648	xxxxxxxxxx	xxxxxxxxxx	xxxxxxxxxx	xxxxxxxxxx	xxxxxxxxxx	xxxxxxxxx	xxxxxxxxx	xxxxxxxxx	xxxxxxxxx	xxxxxxxx	1
187	15,366	1,717	2,303	97.4	96.3	90.3	96.5	93.5	95.5	97.0	90.3	97.6	95.2	2
20	385	61	142	2.6	3.7	9.7	3.5	6.5	4.5	3.0	9.7	2.4	4.8	3
15	265	60	203	xxxxxxxxxx	xxxxxxxxxx	xxxxxxxxxx	xxxxxxxxxx	xxxxxxxxxx	xxxxxxxxx	xxxxxxxxx	xxxxxxxxx	xxxxxxxxx	xxxxxxxx	4
152	3,919	1,118	1,783	xxxxxxxxxx	xxxxxxxxxx	xxxxxxxxxx	xxxxxxxxxx	xxxxxxxxx	xxxxxxxxx	xxxxxxxxx	xxxxxxxxx	xxxxxxxxx	xxxxxxxx	5
122	3,744	1,072	1,548	97.2	95.7	90.1	95.8	93.5	95.4	96.5	89.1	97.0	94.7	6
15	115	36	112	2.8	4.3	9.9	4.2	6.5	4.6	3.5	10.9	3.0	5.3	7
15	60	10	123	xxxxxxxxxx	xxxxxxxxxx	xxxxxxxxxx	xxxxxxxxxx	xxxxxxxxx	xxxxxxxxx	xxxxxxxxx	xxxxxxxxx	xxxxxxxxx	xxxxxxxx	8
70	12,097	720	865	xxxxxxxxxx	xxxxxxxxxx	xxxxxxxxxx	xxxxxxxxxx	xxxxxxxxx	xxxxxxxxx	xxxxxxxxx	xxxxxxxxx	xxxxxxxxx	xxxxxxxx	9
65	11,622	645	755	98.6	98.2	94.4	97.1	93.5	95.6	97.4	92.9	97.7	96.2	10
5	270	25	30	1.4	1.8	5.6	2.9	6.5	4.4	2.6	7.1	2.3	3.8	11
.....	205	50	80	xxxxxxxxxx	xxxxxxxxxx	xxxxxxxxxx	xxxxxxxxxx	xxxxxxxxx	xxxxxxxxx	xxxxxxxxx	xxxxxxxxx	xxxxxxxxx	xxxxxxxx	12
899	1,954	1,210	3,520	xxxxxxxxxx	xxxxxxxxxx	xxxxxxxxxx	xxxxxxxxxx	xxxxxxxxx	xxxxxxxxx	xxxxxxxxx	xxxxxxxxx	xxxxxxxxx	xxxxxxxx	13
804	1,739	1,115	3,141	94.3	92.7	85.5	92.6	94.6	94.3	89.5	93.6	90.4	95.1	14
55	185	30	189	5.7	7.3	14.5	7.4	5.4	5.7	10.5	6.4	9.6	4.9	15
40	30	65	190	xxxxxxxxxx	xxxxxxxxxx	xxxxxxxxxx	xxxxxxxxxx	xxxxxxxxx	xxxxxxxxx	xxxxxxxxx	xxxxxxxxx	xxxxxxxxx	xxxxxxxx	16
873	1,789	1,115	3,240	xxxxxxxxxx	xxxxxxxxxx	xxxxxxxxxx	xxxxxxxxxx	xxxxxxxxx	xxxxxxxxx	xxxxxxxxx	xxxxxxxxx	xxxxxxxxx	xxxxxxxx	17
778	1,584	1,025	2,886	94.1	92.5	85.1	92.5	94.7	94.3	89.2	93.4	90.1	94.9	18
55	175	30	179	5.9	7.5	14.9	7.5	5.3	5.7	10.8	6.6	9.9	5.1	19
40	30	60	175	xxxxxxxxxx	xxxxxxxxxx	xxxxxxxxxx	xxxxxxxxxx	xxxxxxxxx	xxxxxxxxx	xxxxxxxxx	xxxxxxxxx	xxxxxxxxx	xxxxxxxx	20
26	165	95	280	xxxxxxxxxx	xxxxxxxxxx	xxxxxxxxxx	xxxxxxxxxx	xxxxxxxxx	xxxxxxxxx	xxxxxxxxx	xxxxxxxxx	xxxxxxxxx	xxxxxxxx	21
26	155	90	255	97.9	95.5	100.0	93.8	92.9	97.1	92.8	100.0	93.9	97.2	22
.....	10	.....	10	2.1	4.5	.....	6.2	7.1	2.9	7.2	.....	6.1	2.8	23
.....	.....	5	15	xxxxxxxxxx	xxxxxxxxxx	xxxxxxxxxx	xxxxxxxxxx	xxxxxxxxx	xxxxxxxxx	xxxxxxxxx	xxxxxxxxx	xxxxxxxxx	xxxxxxxx	24
1,780	13,924	3,650	7,739	xxxxxxxxxx	xxxxxxxxxx	xxxxxxxxxx	xxxxxxxxxx	xxxxxxxxx	xxxxxxxxx	xxxxxxxxx	xxxxxxxxx	xxxxxxxxx	xxxxxxxx	25
1,594	12,698	3,390	6,465	92.4	89.8	80.9	90.6	86.6	93.8	90.8	91.1	93.0	91.1	26
156	961	195	762	7.6	10.2	19.1	9.4	13.4	6.2	9.2	8.9	7.0	8.9	27
30	265	65	512	xxxxxxxxxx	xxxxxxxxxx	xxxxxxxxxx	xxxxxxxxxx	xxxxxxxxx	xxxxxxxxx	xxxxxxxxx	xxxxxxxxx	xxxxxxxxx	xxxxxxxx	28
1,690	9,359	2,830	6,894	xxxxxxxxxx	xxxxxxxxxx	xxxxxxxxxx	xxxxxxxxxx	xxxxxxxxx	xxxxxxxxx	xxxxxxxxx	xxxxxxxxx	xxxxxxxxx	xxxxxxxx	29
1,509	8,458	2,625	5,720	92.0	89.1	80.7	90.1	86.3	94.0	90.4	90.9	92.0	90.6	30
151	736	165	702	8.0	10.9	19.3	9.9	13.7	6.0	9.6	9.1	8.0	9.4	31
30	165	40	472	xxxxxxxxxx	xxxxxxxxxx	xxxxxxxxxx	xxxxxxxxxx	xxxxxxxxx	xxxxxxxxx	xxxxxxxxx	xxxxxxxxx	xxxxxxxxx	xxxxxxxx	32
90	4,565	820	845	xxxxxxxxxx	xxxxxxxxxx	xxxxxxxxxx	xxxxxxxxxx	xxxxxxxxx	xxxxxxxxx	xxxxxxxxx	xxxxxxxxx	xxxxxxxxx	xxxxxxxx	33
85	4,240	765	745	97.2	96.6	100.0	94.0	91.5	88.7	94.0	94.4	95.0	94.4	34
5	225	30	60	2.8	3.4	.....	6.0	8.5	11.3	6.0	5.6	5.0	5.6	35
.....	100	25	40	xxxxxxxxxx	xxxxxxxxxx	xxxxxxxxxx	xxxxxxxxxx	xxxxxxxxx	xxxxxxxxx	xxxxxxxxx	xxxxxxxxx	xxxxxxxxx	xxxxxxxx	36
499	(1)	230	241	xxxxxxxxxx	xxxxxxxxxx	xxxxxxxxxx	xxxxxxxxxx	xxxxxxxxx	xxxxxxxxx	xxxxxxxxx	xxxxxxxxx	xxxxxxxxx	xxxxxxxx	37
481	(1)	200	201	92.8	91.0	84.9	85.6	85.4	89.8	82.2	97.4	(1)	86.2	38
13	(1)	30	34	7.2	9.0	15.1	14.4	14.6	10.2	17.8	2.6	(1)	13.8	39
5	(1)	.....	6	xxxxxxxxxx	xxxxxxxxxx	xxxxxxxxxx	xxxxxxxxxx	xxxxxxxxx	xxxxxxxxx	xxxxxxxxx	xxxxxxxxx	xxxxxxxxx	xxxxxxxx	40
744	(1)	226	580	xxxxxxxxxx	xxxxxxxxxx	xxxxxxxxxx	xxxxxxxxxx	xxxxxxxxx	xxxxxxxxx	xxxxxxxxx	xxxxxxxxx	xxxxxxxxx	xxxxxxxx	41
708	(1)	220	469	95.0	90.3	71.0	91.6	92.0	97.4	89.5	95.8	(1)	88.9	42
31	(1)	6	80	5.0	9.7	29.0	8.4	8.0	2.6	10.5	4.2	(1)	11.1	43
5	(1)	.....	31	xxxxxxxxxx	xxxxxxxxxx	xxxxxxxxxx	xxxxxxxxxx	xxxxxxxxx	xxxxxxxxx	xxxxxxxxx	xxxxxxxxx	xxxxxxxxx	xxxxxxxx	44
186	(1)	113	116	xxxxxxxxxx	xxxxxxxxxx	xxxxxxxxxx	xxxxxxxxxx	xxxxxxxxx	xxxxxxxxx	xxxxxxxxx	xxxxxxxxx	xxxxxxxxx	xxxxxxxx	45
184	(1)	112	116	93.4	92.9	75.0	94.0	93.8	97.9	90.6	98.9	(1)	99.6	46
2	(1)	1	.....	6.6	7.1	25.0	6.0	6.2	2.1	9.4	1.1	(1)	0.4	47
.....	(1)	.....	.....	xxxxxxxxxx	xxxxxxxxxx	xxxxxxxxxx	xxxxxxxxxx	xxxxxxxxx	xxxxxxxxx	xxxxxxxxx	xxxxxxxxx	xxxxxxxxx	xxxxxxxx	48
794	(1)	341	655	xxxxxxxxxx	xxxxxxxxxx	xxxxxxxxxx	xxxxxxxxxx	xxxxxxxxx	xxxxxxxxx	xxxxxxxxx	xxxxxxxxx	xxxxxxxxx	xxxxxxxx	49
767	(1)	321	513	93.5	90.6	82.7	89.8	91.6	91.1	88.4	96.6	(1)	88.9	50
27	(1)	20	84	6.5	9.4	17.3	10.2	8.4	8.9	11.6	3.4	(1)	11.1	51
.....	(1)	.....	58	xxxxxxxxxx	xxxxxxxxxx	xxxxxxxxxx	xxxxxxxxxx	xxxxxxxxx	xxxxxxxxx	xxxxxxxxx	xxxxxxxxx	xxxxxxxxx	xxxxxxxx	52
118	(1)	108	279	xxxxxxxxxx	xxxxxxxxxx	xxxxxxxxxx	xxxxxxxxxx	xxxxxxxxx	xxxxxxxxx	xxxxxxxxx	xxxxxxxxx	xxxxxxxxx	xxxxxxxx	53
108	(1)	101	212	92.5	90.9	82.2	88.3	87.6	88.2	88.5	91.5	(1)	87.7	54
10	(1)	7	37	7.5	9.1	17.8	11.7	12.4	11.8	11.5	8.5	(1)	12.3	55
.....	(1)	.....	30	xxxxxxxxxx	xxxxxxxxxx	xxxxxxxxxx	xxxxxxxxxx	xxxxxxxxx	xxxxxxxxx	xxxxxxxxx	xxxxxxxxx	xxxxxxxxx	xxxxxxxx	56
55	(1)	129	153	xxxxxxxxxx	xxxxxxxxxx	xxxxxxxxxx	xxxxxxxxxx	xxxxxxxxx	xxxxxxxxx	xxxxxxxxx	xxxxxxxxx	xxxxxxxxx	xxxxxxxx	57
44	(1)	100	127	92.0	87.2	75.9	79.6	81.6	85.1	71.1	80.0	(1)	83.8	58
11	(1)	18	26	8.0	12.8	24.1	20.4	18.4	14.9	28.9	20.0	(1)	16.2	59
.....	(1)	11	.....	xxxxxxxxxx	xxxxxxxxxx	xxxxxxxxxx	xxxxxxxxxx	xxxxxxxxx	xxxxxxxxx	xxxxxxxxx	xxxxxxxxx	xxxxxxxxx	xxxxxxxx	60
187	(1)	135	225	xxxxxxxxxx	xxxxxxxxxx	xxxxxxxxxx	xxxxxxxxxx	xxxxxxxxx	xxxxxxxxx	xxxxxxxxx	xxxxxxxxx	xxxxxxxxx	xxxxxxxx	61
145	(1)	95	130	86.3	79.7	57.5	66.8	66.5	77.5	59.8	78.0	(1)	68.2	62
41	(1)	20	85	13.7	20.3	42.5	33.2	33.5	22.5	40.2	22.0	(1)	31.8	63
1	(1)	20	10	xxxxxxxxxx	xxxxxxxxxx	xxxxxxxxxx	xxxxxxxxxx	xxxxxxxxx	xxxxxxxxx	xxxxxxxxx	xxxxxxxxx	xxxxxxxxx	xxxxxxxx	64
17	(1)	12	32	xxxxxxxxxx	xxxxxxxxxx	xxxxxxxxxx	xxxxxxxxxx	xxxxxxxxx	xxxxxxxxx	xxxxxxxxx	xxxxxxxxx	xxxxxxxxx	xxxxxxxx	65
12	(1)	7	27	90.9	90.3	76.4	83.0	88.1	100.0	73.8	70.6	(1)	77.3	66
5	(1)	5	5	9.1	9.7	23.6	17.0	11.9	.....	26.2	29.4	(1)	22.7	67
.....	(1)	.....	.....	xxxxxxxxxx	xxxxxxxxxx	xxxxxxxxxx	xxxxxxxxxx	xxxxxxxxx	xxxxxxxxx	xxxxxxxxx	xxxxxxxxx	xxxxxxxxx	xxxxxxxx	68
471	(1)	441	814	xxxxxxxxxx	xxxxxxxxxx	xxxxxxxxxx	xxxxxxxxxx	xxxxxxxxx	xxxxxxxxx	xxxxxxxxx	xxxxxxxxx	xxxxxxxxx	xxxxxxxx	69
443	(1)	400	753	97.0	94.7	79.9	92.5	96.3	93.4	85.6	96.3	(1)	94.1	70
17	(1)	36	36	3.0	5.3	20.1	7.5	3.7	6.6	14.4	3.7	(1)	5.9	71
11	(1)	5	25	xxxxxxxxxx	xxxxxxxxxx	xxxxxxxxxx	xxxxxxxxxx	xxxxxxxxx	xxxxxxxxx	xxxxxxxxx	xxxxxxxxx	xxxxxxxxx	xxxxxxxx	72
611	(1)	415	682	xxxxxxxxxx	xxxxxxxxxx	xxxxxxxxxx	xxxxxxxxxx	xxxxxxxxx	xxxxxxxxx	xxxxxxxxx	xxxxxxxxx	xxxxxxxxx	xxxxxxxx	73
593	(1)	390	575	96.2	94.2	82.8	92.0	94.3	92.6	85.2	97.9	(1)	92.2	74
13	(1)	20	62	3.8	5.8	17.2	8.0	5.7	7.4	14.8	2.1	(1)	7.8	75
5	(1)	5	45	xxxxxxxxxx	xxxxxxxxxx	xxxxxxxxxx	xxxxxxxxxx	xxxxxxxxx	xxxxxxxxx	xxxxxxxxx	xxxxxxxxx	xxxxxxxxx	xxxxxxxx	76
595	(1)	892	2,195	xxxxxxxxxx	xxxxxxxxxx	xxxxxxxxxx	xxxxxxxxxx	xxxxxxxxx	xxxxxxxxx	xxxxxxxxx	xxxxxxxxx	xxxxxxxxx	xxxxxxxx	77
545	(1)	798	1,773	91.7	90.1	66.6	82.6	84.5	83.6	74.1	91.6	(1)	85.2	78
50	(1)	84	362	8.3	9.9	33.4	17.4	15.5	16.4	25.9	8.4	(1)	14.8	79
.....	(1)	10	60	xxxxxxxxxx	xxxxxxxxxx	xxxxxxxxxx	xxxxxxxxxx	xxxxxxxxx	xxxxxxxxx	xxxxxxxxx	xxxxxxxxx	xxxxxxxxx	xxxxxxxx	80

Table 22.—FARM OPERATORS, BY YEARS ON PRESENT

[Years-on-farm groups not strictly comparable for the several censuses because of variation in census dates. See table 2

	Region, division and State	All farm operators			Operators reporting years on present farm											
					Less than 5 years					5 to 9 years			10 years or more			
					Total			1 year or less								
		1950	1945	1940	1950	1945	1940	1950	1945	1950	1945	1940	1950	1945	1940	
1	United States	5,379,250	5,859,169	6,096,799	1,855,558	2,427,101	2,147,143	471,320	901,705	1,011,185	955,527	943,401	2,191,287	2,337,423	2,514,503	
2	The North	2,267,083	2,483,578	2,579,959	681,391	889,762	742,952	139,764	278,778	450,552	413,640	384,243	1,012,566	1,129,643	1,232,075	
3	The South	2,650,803	2,881,135	3,007,170	1,016,427	1,332,315	1,244,333	296,131	553,894	463,626	456.212	478,223	997,241	1,013,997	1,058,307	
4	The West	461,364	494,456	509,670	157,740	205,024	159,858	35,425	69,033	97,007	85,675	80,935	181,480	193,783	224,121	
	Geographic Divisions:															
5	New England	103,191	150,311	135,190	23,114	42,383	24,364	4,620	10,720	19,390	25,526	18,213	55,840	78,463	73,983	
6	Middle Atlantic	296,310	347,477	348,100	75,512	108,618	73,991	14,881	29,562	56,427	56,386	50,108	148,499	177,068	190,956	
7	East North Central	885,171	953,797	1,006,095	254,679	330,189	284,378	49,584	99,932	172,403	162,032	150,013	405,138	441,029	484,145	
8	West North Central	982,411	1,031,993	1,090,574	328,086	408,572	360,219	70,679	138,564	202,332	169,696	165,909	403,089	433,083	482,991	
9	South Atlantic	958,403	1,043,475	1,019,451	347,658	457,194	375,731	99,502	189,919	161,571	165,977	160,691	391,636	392,897	398,256	
10	East South Central	912,408	959,829	1,023,349	372,780	453,570	435,277	115,183	193,057	158,740	151,140	161,948	326,619	326,022	343,511	
11	West South Central	779,992	877,831	964,370	295,989	421,551	433,325	81,446	170,918	143,315	139,095	155,584	278,986	295,078	316,540	
12	Mountain	194,766	212,527	233,497	64,997	81,963	73,256	15,165	28,591	37,388	37,381	35,180	82,193	88,955	102,314	
13	Pacific	266,598	281,929	276,173	92,743	123,061	86,602	20,260	40,442	59,619	48,294	45,755	99,287	104,828	121,807	
	New England:															
14	Maine	30,368	42,184	38,980	6,545	12,285	7,141	1,192	3,575	6,176	6,510	5,060	16,177	22,307	21,943	
15	New Hampshire	13,382	18,786	16,554	3,250	5,459	2,822	697	1,347	2,416	3,248	2,166	7,267	9,596	7,934	
16	Vermont	19,043	26,490	23,582	5,261	9,002	5,316	1,221	2,529	4,064	4,394	3,514	9,056	12,318	13,065	
17	Massachusetts	22,205	37,007	31,897	4,361	8,794	5,224	752	1,786	3,873	6,998	4,137	12,789	20,022	17,040	
18	Rhode Island	2,606	3,603	3,014	506	898	431	145	180	332	679	392	1,502	2,017	1,566	
19	Connecticut	15,587	22,241	21,163	3,191	5,945	3,430	613	1,303	2,529	3,697	2,944	9,049	12,203	12,435	
	Middle Atlantic:															
20	New York	124,780	149,490	153,238	31,338	46,991	32,414	6,147	13,213	23,753	23,955	22,250	61,767	75,963	83,353	
21	New Jersey	24,779	26,226	25,835	6,146	7,991	5,168	1,177	1,814	4,750	4,642	4,111	12,622	13,001	13,382	
22	Pennsylvania	146,751	171,761	169,027	38,028	53,636	36,409	7,557	14,535	27,924	27,789	23,747	74,110	88,104	94,221	
	East North Central:															
23	Ohio	199,220	220,575	233,783	58,855	77,582	65,663	11,424	23,523	38,316	37,040	33,478	90,852	101,398	109,451	
24	Indiana	166,638	175,970	184,549	48,025	63,865	57,908	9,135	19,401	32,671	30,429	28,185	71,848	77,372	84,923	
25	Illinois	195,212	204,239	213,439	61,859	70,924	64,545	11,814	22,446	37,030	35,606	33,314	85,266	92,227	95,798	
26	Michigan	155,519	175,268	187,589	38,849	58,626	49,308	7,198	16,536	30,099	30,497	28,657	75,932	82,670	90,998	
27	Wisconsin	168,582	177,745	186,735	47,091	59,192	46,954	10,013	18,026	34,287	28,460	26,379	81,240	87,362	102,975	
	West North Central:															
28	Minnesota	179,119	188,952	197,351	53,006	65,644	59,632	10,524	19,661	35,443	34,220	31,671	82,712	84,072	93,908	
29	Iowa	203,155	208,934	213,318	72,925	87,263	76,398	14,434	30,093	42,568	36,940	33,077	77,224	81,511	87,934	
30	Missouri	229,958	242,934	256,100	84,126	105,499	92,567	22,054	39,513	43,879	37,580	38,875	88,461	95,524	101,644	
31	North Dakota	65,302	69,520	73,962	17,573	26,303	20,814	3,415	8,087	15,983	10,969	10,602	29,385	30,707	38,282	
32	South Dakota	66,331	68,705	72,454	22,476	28,922	24,459	4,209	9,752	15,459	10,719	10,828	25,607	27,831	32,070	
33	Nebraska	107,174	111,756	121,062	37,254	43,506	40,798	7,560	15,186	21,857	17,309	18,325	42,012	49,435	57,292	
34	Kansas	131,372	141,192	156,327	40,726	51,435	45,551	8,483	16,272	27,143	21,959	22,531	57,688	64,003	71,861	
	South Atlantic:															
35	Delaware	7,452	9,296	8,994	1,901	3,562	2,342	376	1,104	1,568	1,600	1,109	3,315	3,944	3,715	
36	Maryland	36,162	41,275	42,110	10,225	14,820	10,704	2,239	4,118	6,986	6,829	6,099	17,166	18,734	20,256	
37	District of Columbia	(*)	40	65	(*)	10	3	(*)	1	(*)	6	13	(*)	22	26	
38	Virginia	150,823	173,051	174,885	40,194	56,424	47,731	8,441	17,339	25,015	28,677	26,779	76,602	84,494	88,420	
39	West Virginia	81,418	97,600	99,282	21,802	32,086	26,575	4,607	10,087	14,505	15,575	16,256	41,519	47,914	50,729	
40	North Carolina	288,473	287,412	278,276	108,885	127,457	100,883	32,881	55,956	44,973	45,255	42,493	115,993	105,920	101,712	
41	South Carolina	139,195	147,745	137,558	56,499	72,591	57,379	15,911	29,746	23,656	24,189	24,821	51,629	47,725	48,123	
42	Georgia	198,037	225,897	216,033	89,670	125,181	109,059	30,278	62,345	34,337	33,017	33,833	62,732	60,470	62,197	
43	Florida	56,843	61,159	62,248	18,482	25,063	21,055	4,769	9,223	10,531	10,829	9,288	22,680	23,674	23,078	
	East South Central:															
44	Kentucky	218,237	238,501	252,894	77,893	102,948	89,807	21,068	41,910	38,088	35,978	39,464	84,633	94,698	106,772	
45	Tennessee	231,524	234,431	247,617	89,186	106,107	99,078	26,834	43,667	40,754	36,864	38,649	85,732	86,520	91,202	
46	Alabama	211,361	223,369	231,746	91,110	110,572	103,533	29,406	51,605	37,190	33,744	36,866	72,585	70,739	71,831	
47	Mississippi	251,286	263,528	291,092	114,591	133,943	142,859	37,875	55,875	42,708	44,554	46,969	83,669	74,065	73,706	
	West South Central:															
48	Arkansas	182,386	198,769	216,674	82,899	105,511	109,212	26,956	45,516	30,825	31,305	33,517	55,033	55,560	60,145	
49	Louisiana	124,022	129,295	150,007	44,909	57,829	66,711	12,523	21,525	21,131	21,793	25,764	47,556	46,386	48,192	
50	Oklahoma	142,168	164,790	179,687	51,865	83,767	82,231	14,421	35,862	28,189	25,443	28,044	46,038	51,880	53,856	
51	Texas	331,416	384,977	418,002	116,316	174,444	175,171	27,546	68,015	63,170	60,554	68,259	130,359	141,252	154,347	
	Mountain:															
52	Montana	35,074	37,747	41,823	10,223	12,507	11,853	2,131	3,908	6,964	6,595	6,172	16,595	17,871	20,924	
53	Idaho	40,311	41,498	43,663	14,137	17,601	15,469	3,575	6,421	8,847	7,918	6,690	15,196	15,104	16,912	
54	Wyoming	12,615	13,076	15,018	4,236	4,575	4,564	1,000	1,521	2,176	2,376	2,343	5,615	5,866	6,808	
55	Colorado	45,536	47,618	51,436	18,118	21,666	19,431	4,425	8,396	9,368	8,041	7,559	16,088	16,945	19,423	
56	New Mexico	23,503	29,695	34,105	7,130	11,060	9,361	1,700	3,834	3,645	4,627	5,304	10,791	13,465	15,419	
57	Arizona	10,412	13,142	18,468	4,097	5,690	5,070	857	2,088	1,762	2,355	3,091	3,695	4,770	8,435	
58	Utah	24,198	26,322	25,411	5,895	7,492	6,385	1,199	2,006	4,102	4,868	3,557	12,958	13,539	12,791	
59	Nevada	3,117	3,429	3,573	1,161	1,372	1,123	278	417	524	601	464	1,255	1,395	1,602	
	Pacific:															
60	Washington	69,821	79,887	81,686	23,295	34,542	26,798	4,937	11,255	17,089	13,806	14,302	26,955	30,089	37,746	
61	Oregon	59,747	63,125	61,829	22,255	29,491	22,322	4,943	10,408	13,579	11,136	10,065	21,850	21,414	25,056	
62	California	137,030	138,917	132,658	47,193	59,028	37,482	10,380	18,779	28,951	23,352	21,388	50,482	53,325	59,005	

*Not available.

FARM, BY DIVISIONS AND STATES: 1950, 1945, AND 1940

for explanation of the time intervals represented. All 1950 data are based on reports for only a sample of farms. See text]

Operators reporting years on present farm—Continued						Percent distribution of farm operators reporting, by years on present farm											
Average number of years on present farm			Not reporting years on present farm			Less than 5 years					5 to 9 years			10 years or more			
						Total			1 year or less								
1950	1945	1940	1950	1945	1940	1950	1945	1940	1950	1945	1950	1945	1940	1950	1945	1940	
13	13	12	321,220	139,118	491,752	36.7	42.4	38.3	9.3	15.8	20.0	16.7	16.8	43.3	40.9	44.9	1
14	14	14	122,574	50,533	220,689	31.8	36.6	31.5	6.5	11.5	21.0	17.0	16.3	47.2	46.4	52.2	2
12	12	11	173,509	78,611	226,307	41.0	47.5	44.7	12.0	19.8	18.7	16.3	17.2	40.3	36.2	38.1	3
12	12	13	25,137	9,974	44,756	36.2	42.3	34.4	8.1	14.2	22.2	17.7	17.4	41.6	40.0	48.2	4
16	16	17	4,847	3,939	18,630	23.5	29.0	20.9	4.7	7.3	19.7	17.4	15.6	56.8	53.6	63.5	5
15	16	16	15,872	5,405	33,045	26.9	31.8	23.5	5.3	8.6	20.1	16.5	15.9	53.0	51.8	60.6	6
14	15	14	52,951	20,547	87,559	30.6	35.4	31.0	6.0	10.7	20.7	17.4	16.3	48.7	47.3	52.7	7
13	13	13	48,904	20,642	81,455	35.1	40.4	35.7	7.6	13.7	21.7	16.8	16.4	43.2	42.8	47.9	8
13	12	12	57,538	27,407	84,773	38.6	45.0	40.2	11.0	18.7	17.9	16.3	17.2	43.5	38.7	42.6	9
11	11	10	54,269	29,097	82,613	43.4	48.7	46.3	13.4	20.7	18.5	16.2	17.2	38.1	35.0	36.5	10
11	11	10	61,702	22,107	58,921	41.2	49.3	47.9	11.3	20.0	20.0	16.3	17.2	38.8	34.5	35.0	11
13	13	13	10,188	4,228	22,747	35.2	39.3	34.8	8.2	13.7	20.3	17.9	16.7	44.5	42.7	48.5	12
12	12	12	14,949	5,746	22,009	36.9	44.6	34.1	8.1	14.6	23.7	17.5	18.0	39.5	38.0	47.9	13
17	17	18	1,470	1,082	4,836	22.6	29.9	20.9	4.1	8.7	21.4	15.8	14.8	56.0	54.3	64.3	14
17	16	17	449	483	3,632	25.1	29.8	21.8	5.4	7.4	18.7	17.7	16.8	56.2	52.4	61.4	15
15	15	16	662	776	1,687	28.6	35.0	24.3	6.6	9.8	22.1	17.1	16.0	49.3	47.9	59.7	16
17	16	17	1,182	1,193	5,496	20.7	24.6	19.8	3.6	5.0	18.4	19.5	15.7	60.8	55.9	64.5	17
17	16	17	266	9	625	21.6	25.0	18.0	6.2	5.0	14.2	18.9	16.4	64.2	56.1	65.6	18
17	16	17	818	396	2,354	21.6	27.2	18.2	4.2	6.0	17.1	16.9	15.7	61.3	55.9	66.1	19
15	16	16	7,922	2,581	15,221	26.8	32.0	23.5	5.3	9.0	20.3	16.3	16.1	52.9	51.7	60.4	20
15	15	15	1,261	592	3,174	26.1	31.2	22.8	5.0	7.1	20.2	18.1	18.1	53.7	50.7	59.1	21
15	16	16	6,689	2,232	14,650	27.2	31.6	23.6	5.4	8.6	19.9	16.4	15.4	52.9	52.0	61.0	22
14	15	14	11,197	4,555	25,191	31.3	35.9	31.5	6.1	10.9	20.4	17.1	16.0	48.3	46.9	52.5	23
14	14	14	14,094	4,304	13,533	31.5	37.2	33.9	6.0	11.3	21.4	17.7	16.5	47.1	45.1	49.7	24
13	14	14	11,057	5,482	19,782	33.6	35.7	33.3	6.4	11.3	20.1	17.9	17.2	46.3	46.4	49.5	25
15	15	15	10,639	3,475	18,626	26.8	34.1	29.2	5.0	9.6	20.8	17.8	17.0	52.4	48.1	53.9	26
14	15	16	5,964	2,731	10,427	29.0	33.8	26.6	6.2	10.3	21.1	16.3	15.0	50.0	40.9	58.4	27
14	14	14	7,958	5,016	12,140	31.0	35.7	32.2	6.1	10.7	20.7	18.6	17.1	48.3	45.7	50.7	28
12	12	12	10,438	3,220	15,909	37.8	42.4	38.7	7.5	14.6	22.1	18.0	16.8	40.1	39.6	44.5	29
12	13	13	13,492	4,331	23,014	38.9	44.2	39.7	10.2	16.6	20.3	15.8	16.7	40.9	40.0	43.6	30
14	14	15	2,361	1,541	4,264	27.9	38.7	29.9	5.4	11.9	25.4	16.1	15.2	46.7	45.2	54.9	31
12	13	13	2,789	1,233	5,097	35.4	42.9	36.3	6.6	14.5	24.3	15.9	16.1	40.3	41.2	47.6	32
12	13	13	6,051	1,506	4,647	36.8	39.5	35.0	7.5	13.8	21.6	15.7	15.7	41.5	44.8	49.2	33
14	14	14	5,815	3,795	16,384	32.4	37.4	32.5	6.8	11.8	21.6	16.0	16.1	45.9	46.6	51.4	34
14	13	13	668	190	1,828	28.0	39.1	32.7	5.5	12.1	23.1	17.6	15.5	48.9	43.3	51.8	35
14	14	14	1,785	892	5,051	29.7	36.7	28.9	6.5	10.2	20.3	16.9	16.5	49.9	46.4	54.7	36
(*)	17	18	(*)	2	23	(*)	26.3	7.1	(*)	2.6	(*)	15.8	31.0	(*)	57.9	61.9	37
16	16	15	9,012	3,456	11,955	28.3	33.3	29.3	6.0	10.2	17.6	16.9	16.4	54.0	49.8	54.3	38
16	16	15	3,592	2,025	5,722	28.0	33.6	28.4	5.9	10.6	18.6	16.3	17.4	53.3	50.1	54.2	39
12	12	12	18,622	8,780	33,188	40.4	45.7	41.2	12.2	20.1	16.7	16.2	17.3	43.0	38.0	41.5	40
11	11	10	7,411	3,240	7,235	42.9	50.2	44.0	12.1	20.6	18.0	16.7	19.0	39.2	33.0	36.9	41
10	9	9	11,298	7,229	10,944	48.0	57.2	53.2	16.2	28.5	18.4	15.1	16.5	33.6	27.7	30.3	42
13	12	11	5,150	1,593	8,827	35.8	42.1	39.4	9.2	15.5	20.4	18.2	17.4	43.9	39.7	43.2	43
13	13	12	17,623	4,877	16,851	38.8	44.1	38.0	10.5	17.9	19.0	15.4	16.7	42.2	40.5	45.2	44
12	12	11	15,852	4,940	18,688	41.4	46.2	43.3	12.4	19.0	18.9	16.1	16.9	39.8	37.7	39.8	45
11	11	10	10,476	8,314	19,516	45.4	51.4	48.8	14.6	24.0	18.5	15.7	17.4	36.1	32.9	33.8	46
10	10	8	10,318	10,966	27,558	47.6	53.0	54.2	15.7	22.1	17.7	17.6	17.8	34.7	29.3	28.0	47
10	10	9	13,629	6,393	13,800	49.1	54.8	53.8	16.0	23.7	18.3	16.3	16.5	32.6	28.9	29.6	48
12	12	10	10,426	3,287	9,340	39.5	45.9	47.4	11.0	17.1	18.6	17.3	18.3	41.9	36.8	34.3	49
11	10	9	16,076	3,700	15,556	41.1	52.0	50.1	11.4	22.3	22.4	15.8	17.1	36.5	32.2	32.8	50
12	12	11	21,571	8,727	20,225	37.5	46.4	44.0	8.9	18.1	20.4	16.1	17.2	42.1	37.5	38.8	51
14	15	14	1,292	774	2,874	30.3	33.8	30.4	6.3	10.6	20.6	17.8	15.8	49.1	48.3	53.7	52
11	12	11	2,131	875	4,592	37.0	43.3	39.6	9.4	15.8	23.2	19.5	17.1	39.8	37.2	43.3	53
13	14	13	588	259	1,303	35.2	35.7	33.3	8.3	11.9	18.1	18.5	17.1	46.7	45.8	49.6	54
11	11	11	1,962	966	5,023	41.6	46.4	41.9	10.2	18.0	21.5	17.2	16.3	36.9	36.3	41.8	55
14	14	14	1,937	543	4,021	33.1	37.9	31.1	7.9	13.2	16.9	15.9	17.6	50.0	46.2	51.3	56
11	11	13	858	327	1,872	42.9	44.4	30.5	9.0	16.3	18.4	18.4	18.6	38.7	37.2	50.8	57
15	15	15	1,243	423	2,678	25.7	28.9	28.1	5.2	7.7	17.9	18.8	15.6	56.4	52.3	56.3	58
12	13	13	177	61	384	39.5	40.7	35.2	9.5	12.4	17.8	17.8	14.6	42.7	41.4	50.2	59
12	12	12	2,482	1,450	2,840	34.6	44.0	34.0	7.3	14.3	25.4	17.6	18.1	40.0	38.4	47.9	60
11	11	12	2,063	1,084	4,386	38.6	47.5	38.9	8.6	16.8	23.5	17.9	17.5	37.9	34.5	43.6	61
12	12	13	10,404	3,212	14,783	37.3	43.5	31.8	8.2	13.8	22.9	17.2	18.1	39.9	39.3	50.1	62

Table 23.—FARM OPERATORS IN EACH TENURE (COLOR AND TENURE FOR THE SOUTHERN

[Data are based on reports for only

	Region, division, State, and item	All farm operators	Full owners	Part owners	Managers	Tenants			
						All	Cash	Share-cash	Crop-share
1	United States, total	5,379,250	3,091,473	840,924	23,163	1,423,690	217,196	197,329	409,977
2	Reporting years on present farm	5,058,030	2,891,426	797,565	20,800	1,348,239	206,822	189,709	387,197
3	Less than 5 years	1,855,558	775,481	217,062	8,853	854,162	124,354	104,841	252,179
4	1 year or less	471,320	147,839	33,769	2,521	287,191	41,983	23,103	83,802
5	5 to 9 years	1,011,185	576,231	179,731	4,678	250,545	40,168	45,671	68,266
6	10 years or more	2,191,287	1,539,714	400,772	7,269	243,532	42,300	39,197	66,752
7	Average number of years on present farm	13	16	14	11	6	7	7	6
8	Not reporting years on present farm	321,220	200,047	43,359	2,363	75,451	10,374	7,620	22,780
9	The North, total	2,267,083	1,361,489	421,870	8,291	475,433	77,040	161,028	95,240
10	Reporting years on present farm	2,144,509	1,279,664	401,853	7,529	455,463	73,937	155,297	91,068
11	Less than 5 years	681,391	331,973	91,818	3,052	254,548	40,209	84,223	54,400
12	1 year or less	139,764	64,450	12,101	783	62,430	12,097	17,489	14,166
13	5 to 9 years	450,552	253,382	93,456	1,803	101,911	16,598	38,338	17,886
14	10 years or more	1,012,566	694,309	216,579	2,674	99,004	17,130	32,736	18,782
15	Average number of years on present farm	14	16	15	11	7	7	7	7
16	Not reporting years on present farm	122,574	81,825	20,017	762	19,970	3,103	5,731	4,172
17	The South, total	2,650,803	1,417,713	332,948	9,916	890,226	122,962	30,817	292,675
18	Reporting years on present farm	2,477,294	1,317,453	313,444	8,951	837,446	116,446	29,102	274,967
19	Less than 5 years	1,016,427	345,412	103,503	4,055	563,457	73,265	17,462	183,553
20	1 year or less	296,131	63,245	18,414	1,208	213,264	25,967	4,746	65,584
21	5 to 9 years	463,626	255,990	67,886	1,919	137,831	20,510	6,033	46,266
22	10 years or more	997,241	716,051	142,055	2,977	136,158	22,671	5,607	45,148
23	Average number of years on present farm	12	16	12	10	6	6	6	6
24	Not reporting years on present farm	173,509	100,260	19,504	965	52,780	6,516	1,715	17,708
25	White, total	2,097,541	1,277,028	279,930	9,699	530,884	82,348	24,946	198,770
26	Reporting years on present farm	1,953,196	1,185,547	263,010	8,744	495,895	77,697	23,451	186,222
27	Less than 5 years	765,290	320,124	88,257	4,004	352,905	54,180	14,302	130,684
28	1 year or less	219,439	59,794	15,964	1,195	142,486	21,422	3,971	49,718
29	5 to 9 years	364,602	230,837	56,725	1,877	75,163	12,418	4,832	29,412
30	10 years or more	823,304	634,586	118,028	2,863	67,827	11,099	4,317	26,126
31	Average number of years on present farm	12	16	12	10	5	5	6	5
32	Not reporting years on present farm	144,345	91,481	16,920	955	34,989	4,651	1,495	12,548
33	Nonwhite, total	553,262	140,685	53,018	217	359,342	40,614	5,871	93,905
34	Reporting years on present farm	524,098	131,906	50,434	207	341,551	38,749	5,651	88,745
35	Less than 5 years	251,137	25,288	15,246	51	210,552	19,085	3,160	52,869
36	1 year or less	76,692	3,451	2,450	13	70,778	4,545	775	15,866
37	5 to 9 years	99,024	25,153	11,161	42	62,668	8,092	1,201	16,854
38	10 years or more	173,937	81,465	24,027	114	68,331	11,572	1,290	19,022
39	Average number of years on present farm	10	18	13	13	6	9	7	7
40	Not reporting years on present farm	29,164	8,779	2,584	10	17,791	1,865	220	5,160
41	The West, total	461,364	312,271	86,106	4,956	58,031	17,194	5,484	22,062
42	Reporting years on present farm	436,227	294,309	82,268	4,320	55,330	16,439	5,310	21,162
43	Less than 5 years	157,740	98,096	21,741	1,746	36,157	10,880	3,156	14,226
44	1 year or less	35,425	20,144	3,254	530	11,497	3,919	868	4,052
45	5 to 9 years	97,007	66,859	18,389	956	10,803	3,060	1,300	4,114
46	10 years or more	181,480	129,354	42,138	1,618	8,370	2,499	854	2,822
47	Average number of years on present farm	12	13	14	12	6	5	6	5
48	Not reporting years on present farm	25,137	17,962	3,838	636	2,701	755	174	900
	GEOGRAPHIC DIVISIONS								
49	New England, total	103,191	86,920	11,645	827	3,799	1,743	72	81
50	Reporting years on present farm	99,344	82,700	11,251	760	3,633	1,688	62	80
51	Less than 5 years	23,114	18,998	2,064	209	1,843	910	36	30
52	1 year or less	4,620	3,756	229	49	586	316	15	5
53	5 to 9 years	19,390	16,253	2,140	170	827	361	21	25
54	10 years or more	55,840	47,449	7,047	381	963	417	5	25
55	Average number of years on present farm	16	17	17	16	8	8	5	11
56	Not reporting years on present farm	4,847	4,220	394	67	166	55	10	1
57	Middle Atlantic, total	296,310	232,675	38,620	2,055	22,960	7,981	971	5,078
58	Reporting years on present farm	280,438	219,374	37,105	1,890	22,069	7,705	926	4,983
59	Less than 5 years	75,512	56,392	7,391	708	11,021	3,831	470	2,602
60	1 year or less	14,881	10,817	855	177	3,032	1,071	95	670
61	5 to 9 years	56,427	42,797	7,970	432	5,228	1,936	210	1,216
62	10 years or more	148,499	120,185	21,744	750	5,820	1,938	246	1,165
63	Average number of years on present farm	15	16	16	12	8	8	8	8
64	Not reporting years on present farm	15,872	13,301	1,515	165	891	276	45	95
65	East North Central, total	885,171	560,716	147,562	3,036	173,857	25,726	41,499	30,961
66	Reporting years on present farm	832,220	524,238	139,239	2,731	166,012	24,689	39,838	29,357
67	Less than 5 years	254,679	136,252	31,621	1,094	85,712	12,935	17,973	15,721
68	1 year or less	49,584	25,756	3,979	246	19,603	3,601	3,149	3,636
69	5 to 9 years	172,403	101,818	31,666	687	38,232	5,736	10,340	6,173
70	10 years or more	405,138	286,168	75,952	950	42,068	6,018	11,525	7,463
71	Average number of years on present farm	14	16	15	10	8	7	8	7
72	Not reporting years on present farm	52,951	36,478	8,323	305	7,845	1,037	1,661	1,604
73	West North Central, total	982,411	481,178	224,043	2,373	274,817	41,590	118,486	59,120
74	Reporting years on present farm	933,507	453,352	214,258	2,148	263,749	39,855	114,471	56,648
75	Less than 5 years	328,086	120,331	50,742	1,041	155,972	22,533	65,744	36,047
76	1 year or less	70,679	24,121	7,038	311	39,209	7,109	14,230	9,855
77	5 to 9 years	202,332	92,514	51,680	514	57,624	8,565	27,767	10,472
78	10 years or more	403,089	240,507	111,836	593	50,153	8,757	20,960	10,129
79	Average number of years on present farm	13	16	14	9	6	7	6	6
80	Not reporting years on present farm	48,904	27,826	9,785	225	11,068	1,735	4,015	2,472

[1] See text.

STATES), BY YEARS ON PRESENT FARM, BY DIVISIONS AND STATES: 1950

a sample of farms. See text]

Tenants—Continued				Percent of operators reporting years on present farm									
							Tenants						
Live-stock-share	Croppers[1] (South only)	Other	Unspecified	Full owners	Part owners	Managers	All	Cash	Share-cash	Crop-share	Live-stock-share	Croppers[1] (South only)	Other and unspecified
115,686	338,775	47,945	96,782	xxxxxxxxxx	xxxxxxxxxx	xxxxxxxxxx	xxxxxxxxxx	xxxxxxxxx	xxxxxxxxx	xxxxxxxxxx	xxxxxxxxxx	xxxxxxxxxx	xxxxxxxxxx
111,458	321,681	45,614	85,758	100.0	100.0	100.0	100.0	100.0	100.0	100.0	100.0	100.0	100.0
65,232	232,212	22,590	52,754	26.8	27.2	42.6	63.4	60.1	55.3	65.1	58.5	72.2	57.4
15,349	97,468	6,683	18,803	5.1	4.2	12.1	21.3	20.3	12.2	21.6	13.6	30.3	19.4
24,748	47,700	9,016	14,976	19.9	22.5	22.5	18.6	19.4	24.1	17.6	22.2	14.8	18.3
21,478	41,769	14,008	18,028	53.3	50.2	34.9	18.1	20.5	20.7	17.2	19.3	13.0	24.4
6	5	9	7	xxxxxxxxxx	xxxxxxxxxx	xxxxxxxxxx	xxxxxxxxx	xxxxxxxxx	xxxxxxxxx	xxxxxxxxx	xxxxxxxxx	xxxxxxxxx	xxxxxxxxx
4,228	17,094	2,331	11,024	xxxxxxxxxx	xxxxxxxxxx	xxxxxxxxxx	xxxxxxxxx	xxxxxxxxx	xxxxxxxxx	xxxxxxxxx	xxxxxxxxx	xxxxxxxxx	xxxxxxxxx
95,310	(1)	14,466	32,349	xxxxxxxxxx	xxxxxxxxxx	xxxxxxxxxx	xxxxxxxxx	xxxxxxxxx	xxxxxxxxx	xxxxxxxxx	xxxxxxxxx	xxxxxxxxx	xxxxxxxxx
92,116	(1)	13,829	29,216	100.0	100.0	100.0	100.0	100.0	100.0	100.0	100.0	100.0	100.0
52,853	(1)	6,374	16,489	25.9	22.8	40.5	55.9	54.4	54.2	59.7	57.4	(1)	53.1
11,734	(1)	1,694	5,250	5.0	3.0	10.4	13.7	16.4	11.3	15.6	12.7	(1)	16.1
20,775	(1)	2,738	5,576	19.8	23.3	23.9	22.4	22.4	24.7	19.6	22.6	(1)	19.3
18,488	(1)	4,717	7,151	54.3	53.9	35.5	21.7	23.2	21.1	20.6	20.1	(1)	27.6
7	(1)	10	7	xxxxxxxxxx	xxxxxxxxxx	xxxxxxxxxx	xxxxxxxxx	xxxxxxxxx	xxxxxxxxx	xxxxxxxxx	xxxxxxxxx	xxxxxxxxx	xxxxxxxxx
3,194	(1)	637	3,133	xxxxxxxxxx	xxxxxxxxxx	xxxxxxxxxx	xxxxxxxxx	xxxxxxxxx	xxxxxxxxx	xxxxxxxxx	xxxxxxxxx	xxxxxxxxx	xxxxxxxxx
16,099	338,775	30,437	58,461	xxxxxxxxxx	xxxxxxxxxx	xxxxxxxxxx	xxxxxxxxx	xxxxxxxxx	xxxxxxxxx	xxxxxxxxx	xxxxxxxxx	xxxxxxxxx	xxxxxxxxx
15,202	321,681	28,876	51,172	100.0	100.0	100.0	100.0	100.0	100.0	100.0	100.0	100.0	100.0
9,586	232,212	14,592	32,787	26.2	33.0	45.3	67.3	62.9	60.0	66.8	63.1	72.2	59.2
2,917	97,468	4,433	12,149	4.8	5.9	13.5	25.5	22.3	16.3	23.9	19.2	30.3	20.7
3,135	47,700	5,705	8,482	19.4	21.7	21.4	16.5	17.6	20.7	16.8	20.6	14.8	17.7
2,481	41,769	8,579	9,903	54.4	45.3	33.3	16.3	19.5	19.3	16.4	16.3	13.0	23.1
6	5	9	6	xxxxxxxxxx	xxxxxxxxxx	xxxxxxxxxx	xxxxxxxxx	xxxxxxxxx	xxxxxxxxx	xxxxxxxxx	xxxxxxxxx	xxxxxxxxx	xxxxxxxxx
897	17,094	1,561	7,289	xxxxxxxxxx	xxxxxxxxxx	xxxxxxxxxx	xxxxxxxxx	xxxxxxxxx	xxxxxxxxx	xxxxxxxxx	xxxxxxxxx	xxxxxxxxx	xxxxxxxxx
14,387	144,800	19,262	46,371	xxxxxxxxxx	xxxxxxxxxx	xxxxxxxxxx	xxxxxxxxx	xxxxxxxxx	xxxxxxxxx	xxxxxxxxx	xxxxxxxxx	xxxxxxxxx	xxxxxxxxx
13,611	136,131	18,251	40,532	100.0	100.0	100.0	100.0	100.0	100.0	100.0	100.0	100.0	100.0
8,635	108,294	10,016	26,794	27.0	33.6	45.8	71.2	69.7	61.0	70.2	63.4	79.6	62.6
2,622	51,117	3,288	10,348	5.0	6.1	13.7	28.7	27.6	16.9	26.7	19.3	37.5	23.2
2,750	15,960	3,314	6,477	19.5	21.6	21.5	15.2	16.0	20.6	15.8	20.2	11.7	16.7
2,226	11,877	4,921	7,261	53.5	44.9	32.7	13.7	14.3	18.4	14.0	16.4	8.7	20.7
6	4	8	6	xxxxxxxxxx	xxxxxxxxxx	xxxxxxxxxx	xxxxxxxxx	xxxxxxxxx	xxxxxxxxx	xxxxxxxxx	xxxxxxxxx	xxxxxxxxx	xxxxxxxxx
776	8,669	1,011	5,839	xxxxxxxxxx	xxxxxxxxxx	xxxxxxxxxx	xxxxxxxxx	xxxxxxxxx	xxxxxxxxx	xxxxxxxxx	xxxxxxxxx	xxxxxxxxx	xxxxxxxxx
1,712	193,975	11,175	12,090	xxxxxxxxxx	xxxxxxxxxx	xxxxxxxxxx	xxxxxxxxx	xxxxxxxxx	xxxxxxxxx	xxxxxxxxx	xxxxxxxxx	xxxxxxxxx	xxxxxxxxx
1,591	185,550	10,625	10,640	100.0	100.0	100.0	100.0	100.0	100.0	100.0	100.0	100.0	100.0
951	123,918	4,576	5,993	19.2	30.2	24.6	61.6	49.3	55.9	59.6	59.8	66.8	49.7
295	46,351	1,145	1,801	2.6	4.9	6.3	20.7	11.7	13.7	17.9	18.5	25.0	13.9
385	31,740	2,391	2,005	19.1	22.1	20.3	18.3	20.9	21.3	19.0	24.2	17.1	20.7
255	29,892	3,658	2,642	61.8	47.6	55.1	20.0	29.9	22.8	21.4	16.0	16.1	29.6
6	5	10	7	xxxxxxxxxx	xxxxxxxxxx	xxxxxxxxxx	xxxxxxxxx	xxxxxxxxx	xxxxxxxxx	xxxxxxxxx	xxxxxxxxx	xxxxxxxxx	xxxxxxxxx
121	8,425	550	1,450	xxxxxxxxxx	xxxxxxxxxx	xxxxxxxxxx	xxxxxxxxx	xxxxxxxxx	xxxxxxxxx	xxxxxxxxx	xxxxxxxxx	xxxxxxxxx	xxxxxxxxx
4,277	(1)	3,042	5,972	xxxxxxxxxx	xxxxxxxxxx	xxxxxxxxxx	xxxxxxxxx	xxxxxxxxx	xxxxxxxxx	xxxxxxxxx	xxxxxxxxx	xxxxxxxxx	xxxxxxxxx
4,140	(1)	2,909	5,370	100.0	100.0	100.0	100.0	100.0	100.0	100.0	100.0	100.0	100.0
2,793	(1)	1,624	3,478	33.3	26.4	40.4	65.3	66.2	59.4	67.2	67.5	(1)	61.6
698	(1)	556	1,404	6.8	4.0	12.3	20.8	23.8	16.3	19.1	16.9	(1)	23.7
838	(1)	573	918	22.7	22.4	22.1	19.5	18.6	24.5	19.4	20.2	(1)	18.0
509	(1)	712	974	44.0	51.2	37.5	15.1	15.2	16.1	13.3	12.3	(1)	20.4
5	(1)	7	6	xxxxxxxxxx	xxxxxxxxxx	xxxxxxxxxx	xxxxxxxxx	xxxxxxxxx	xxxxxxxxx	xxxxxxxxx	xxxxxxxxx	xxxxxxxxx	xxxxxxxxx
137	(1)	133	602	xxxxxxxxxx	xxxxxxxxxx	xxxxxxxxxx	xxxxxxxxx	xxxxxxxxx	xxxxxxxxx	xxxxxxxxx	xxxxxxxxx	xxxxxxxxx	xxxxxxxxx
275	(1)	821	807	xxxxxxxxxx	xxxxxxxxxx	xxxxxxxxxx	xxxxxxxxx	xxxxxxxxx	xxxxxxxxx	xxxxxxxxx	xxxxxxxxx	xxxxxxxxx	xxxxxxxxx
260	(1)	816	727	100.0	100.0	100.0	100.0	100.0	100.0	100.0	100.0	100.0	100.0
150	(1)	396	321	23.0	18.3	27.5	50.7	53.9	58.1	37.5	57.7	(1)	46.5
45	(1)	95	110	4.5	2.0	6.4	16.1	18.7	24.2	6.2	17.3	(1)	13.3
70	(1)	140	210	19.7	19.0	22.4	22.8	21.4	33.9	31.2	26.9	(1)	22.7
40	(1)	280	196	57.4	62.6	50.1	26.5	24.7	8.1	31.2	15.4	(1)	30.8
6	(1)	9	9	xxxxxxxxxx	xxxxxxxxxx	xxxxxxxxxx	xxxxxxxxx	xxxxxxxxx	xxxxxxxxx	xxxxxxxxx	xxxxxxxxx	xxxxxxxxx	xxxxxxxxx
15	(1)	5	80	xxxxxxxxxx	xxxxxxxxxx	xxxxxxxxxx	xxxxxxxxx	xxxxxxxxx	xxxxxxxxx	xxxxxxxxx	xxxxxxxxx	xxxxxxxxx	xxxxxxxxx
2,486	(1)	2,573	3,871	xxxxxxxxxx	xxxxxxxxxx	xxxxxxxxxx	xxxxxxxxx	xxxxxxxxx	xxxxxxxxx	xxxxxxxxx	xxxxxxxxx	xxxxxxxxx	xxxxxxxxx
2,396	(1)	2,478	3,581	100.0	100.0	100.0	100.0	100.0	100.0	100.0	100.0	100.0	100.0
1,255	(1)	1,122	1,741	25.7	19.9	37.5	49.9	49.7	50.8	52.2	52.4	(1)	47.3
330	(1)	305	561	4.9	2.3	9.4	13.7	13.9	10.3	13.4	13.8	(1)	14.3
575	(1)	561	730	19.5	21.5	22.9	23.7	25.1	22.7	24.4	24.0	(1)	21.3
566	(1)	795	1,110	54.8	58.6	39.7	26.4	25.2	26.6	23.4	23.6	(1)	31.4
8	(1)	9	9	xxxxxxxxxx	xxxxxxxxxx	xxxxxxxxxx	xxxxxxxxx	xxxxxxxxx	xxxxxxxxx	xxxxxxxxx	xxxxxxxxx	xxxxxxxxx	xxxxxxxxx
90	(1)	95	290	xxxxxxxxxx	xxxxxxxxxx	xxxxxxxxxx	xxxxxxxxx	xxxxxxxxx	xxxxxxxxx	xxxxxxxxx	xxxxxxxxx	xxxxxxxxx	xxxxxxxxx
57,265	(1)	5,703	12,703	xxxxxxxxxx	xxxxxxxxxx	xxxxxxxxxx	xxxxxxxxx	xxxxxxxxx	xxxxxxxxx	xxxxxxxxx	xxxxxxxxx	xxxxxxxxx	xxxxxxxxx
55,226	(1)	5,452	11,450	100.0	100.0	100.0	100.0	100.0	100.0	100.0	100.0	100.0	100.0
30,631	(1)	2,321	6,131	26.0	22.7	40.1	51.6	52.4	45.1	53.6	55.5	(1)	50.0
6,825	(1)	575	1,817	4.9	2.9	9.0	11.8	14.6	7.9	12.4	12.4	(1)	14.2
12,643	(1)	1,034	2,306	19.4	22.7	25.2	23.0	23.2	26.0	21.0	22.9	(1)	19.8
11,952	(1)	2,097	3,013	54.6	54.5	34.8	25.3	24.4	28.9	25.4	21.6	(1)	30.2
7	(1)	10	8	xxxxxxxxxx	xxxxxxxxxx	xxxxxxxxxx	xxxxxxxxx	xxxxxxxxx	xxxxxxxxx	xxxxxxxxx	xxxxxxxxx	xxxxxxxxx	xxxxxxxxx
2,039	(1)	251	1,253	xxxxxxxxxx	xxxxxxxxxx	xxxxxxxxxx	xxxxxxxxx	xxxxxxxxx	xxxxxxxxx	xxxxxxxxx	xxxxxxxxx	xxxxxxxxx	xxxxxxxxx
35,284	(1)	5,369	14,968	xxxxxxxxxx	xxxxxxxxxx	xxxxxxxxxx	xxxxxxxxx	xxxxxxxxx	xxxxxxxxx	xxxxxxxxx	xxxxxxxxx	xxxxxxxxx	xxxxxxxxx
34,234	(1)	5,083	13,458	100.0	100.0	100.0	100.0	100.0	100.0	100.0	100.0	100.0	100.0
20,817	(1)	2,535	8,296	26.5	23.7	48.5	59.1	56.5	57.4	63.6	60.8	(1)	58.4
4,534	(1)	719	2,762	5.3	3.3	14.5	14.9	17.8	12.4	17.4	13.2	(1)	18.8
7,487	(1)	1,003	2,330	20.4	24.1	23.9	21.8	21.5	24.3	18.5	21.9	(1)	18.0
5,930	(1)	1,545	2,832	53.1	52.2	27.6	19.0	22.0	18.3	17.9	17.3	(1)	23.6
6	(1)	9	7	xxxxxxxxxx	xxxxxxxxxx	xxxxxxxxxx	xxxxxxxxx	xxxxxxxxx	xxxxxxxxx	xxxxxxxxx	xxxxxxxxx	xxxxxxxxx	xxxxxxxxx
1,050	(1)	286	1,510	xxxxxxxxxx	xxxxxxxxxx	xxxxxxxxxx	xxxxxxxxx	xxxxxxxxx	xxxxxxxxx	xxxxxxxxx	xxxxxxxxx	xxxxxxxxx	xxxxxxxxx

Table 23.—FARM OPERATORS IN EACH TENURE (COLOR AND TENURE FOR THE SOUTHERN

[Data are based on reports for only

	Region, division, State, and item	All farm operators	Full owners	Part owners	Managers	Tenants			
						All	Cash	Share-cash	Crop-share
	GEOGRAPHIC DIVISIONS—Continued								
1	South Atlantic, total	958,403	548,987	102,528	4,169	302,719	37,782	4,460	86,147
2	Reporting years on present farm	900,865	514,032	97,586	3,684	285,563	35,932	4,220	81,337
3	Less than 5 years	347,658	124,528	29,391	1,514	192,225	22,134	2,595	53,403
4	1 year or less	99,502	21,336	4,906	441	72,819	7,805	735	19,106
5	5 to 9 years	161,571	94,224	19,801	744	46,802	6,424	739	13,942
6	10 years or more	391,636	295,280	48,394	1,426	46,536	7,374	886	13,992
7	Average number of years on present farm	13	17	13	11	5	6	6	6
8	Not reporting years on present farm	57,538	34,955	4,942	485	17,156	1,850	240	4,810
9	White, total	737,514	489,309	77,859	4,075	166,271	23,746	2,760	53,023
10	Reporting years on present farm	691,859	457,767	73,977	3,592	156,523	22,666	2,620	50,013
11	Less than 5 years	247,530	113,797	22,467	1,500	109,766	15,292	1,710	33,827
12	1 year or less	69,078	19,856	3,866	438	44,918	6,100	595	13,191
13	5 to 9 years	122,867	83,957	14,798	717	23,395	3,723	399	8,001
14	10 years or more	321,462	260,013	36,712	1,375	23,362	3,651	511	8,185
15	Average number of years on present farm	13	16	13	11	5	5	6	5
16	Not reporting years on present farm	45,655	31,542	3,882	483	9,748	1,080	140	3,010
17	Nonwhite, total	220,889	59,678	24,669	94	136,448	14,036	1,700	33,124
18	Reporting years on present farm	209,006	56,265	23,609	92	129,040	13,266	1,600	31,324
19	Less than 5 years	100,128	10,731	6,924	14	82,459	6,842	885	19,576
20	1 year or less	30,424	1,480	1,040	3	27,901	1,705	140	5,915
21	5 to 9 years	38,704	10,267	5,003	27	23,407	2,701	340	5,941
22	10 years or more	70,174	35,267	11,682	51	23,174	3,723	375	5,807
23	Average number of years on present farm	10	18	14	14	6	8	7	6
24	Not reporting years on present farm	11,883	3,413	1,060	2	7,408	770	100	1,800
25	East South Central, total	912,408	482,137	99,230	2,114	328,927	41,292	5,404	103,253
26	Reporting years on present farm	858,139	450,251	93,923	1,977	311,988	39,634	5,229	97,581
27	Less than 5 years	372,780	121,310	35,946	950	214,574	23,975	3,393	68,218
28	1 year or less	115,183	22,338	6,926	276	85,643	8,115	1,141	26,776
29	5 to 9 years	158,740	89,887	20,511	407	47,935	6,823	915	14,605
30	10 years or more	326,619	239,054	37,466	620	49,479	8,836	921	14,758
31	Average number of years on present farm	11	15	11	9	5	7	6	5
32	Not reporting years on present farm	54,269	31,886	5,307	137	16,939	1,658	175	5,672
33	White, total	703,921	438,823	84,440	2,045	178,613	20,572	3,894	67,210
34	Reporting years on present farm	657,898	408,924	79,784	1,909	167,281	19,634	3,754	63,073
35	Less than 5 years	273,263	113,199	31,681	917	127,466	14,504	2,623	48,422
36	1 year or less	83,933	21,227	6,201	268	56,237	5,975	911	20,881
37	5 to 9 years	120,704	81,661	17,272	401	21,370	2,592	605	8,037
38	10 years or more	263,931	214,064	30,831	591	18,445	2,538	526	6,614
39	Average number of years on present farm	12	15	11	9	4	5	5	4
40	Not reporting years on present farm	46,023	29,899	4,656	136	11,332	938	140	4,137
41	Nonwhite, total	208,487	43,314	14,790	69	150,314	20,720	1,510	36,043
42	Reporting years on present farm	200,241	41,327	14,139	68	144,707	20,000	1,475	34,508
43	Less than 5 years	99,517	8,111	4,265	33	87,108	9,471	770	19,796
44	1 year or less	31,250	1,111	725	8	29,406	2,140	230	5,895
45	5 to 9 years	38,036	8,226	3,239	6	26,565	4,231	310	6,568
46	10 years or more	62,688	24,990	6,635	29	31,034	6,298	395	8,144
47	Average number of years on present farm	9	17	13	10	7	9	8	7
48	Not reporting years on present farm	8,246	1,987	651	1	5,607	720	35	1,535
49	West South Central, total	779,992	386,589	131,190	3,633	258,580	43,888	20,953	103,275
50	Reporting years on present farm	718,290	353,170	121,935	3,290	239,895	40,880	19,653	96,049
51	Less than 5 years	295,989	99,574	38,166	1,591	156,658	27,156	11,474	61,932
52	1 year or less	81,446	19,571	6,582	491	54,802	10,047	2,870	19,702
53	5 to 9 years	143,315	71,879	27,574	768	43,094	7,263	4,379	17,719
54	10 years or more	278,986	181,717	56,195	931	40,143	6,461	3,800	16,398
55	Average number of years on present farm	11	15	12	9	6	6	6	6
56	Not reporting years on present farm	61,702	33,419	9,255	343	18,685	3,008	1,300	7,226
57	White, total	656,106	348,896	117,631	3,579	186,000	38,030	18,292	78,537
58	Reporting years on present farm	603,439	318,856	109,249	3,243	172,091	35,397	17,077	73,136
59	Less than 5 years	244,497	93,128	34,109	1,587	115,673	24,384	9,969	48,435
60	1 year or less	66,428	18,711	5,897	489	41,331	9,347	2,465	15,646
61	5 to 9 years	121,031	65,219	24,655	759	30,398	6,103	3,828	13,374
62	10 years or more	237,911	160,509	50,485	897	26,020	4,910	3,280	11,327
63	Average number of years on present farm	12	15	12	9	5	5	6	6
64	Not reporting years on present farm	52,667	30,040	8,382	336	13,909	2,633	1,215	5,401
65	Nonwhite, total	123,886	37,693	13,559	54	72,580	5,858	2,661	24,738
66	Reporting years on present farm	114,851	34,314	12,686	47	67,804	5,483	2,576	22,913
67	Less than 5 years	51,492	6,446	4,057	4	40,985	2,772	1,505	13,497
68	1 year or less	15,018	860	685	2	13,471	700	405	4,056
69	5 to 9 years	22,284	6,660	2,919	9	12,696	1,160	551	4,345
70	10 years or more	41,075	21,208	5,710	34	14,123	1,551	520	5,071
71	Average number of years on present farm	11	18	12	14	6	8	6	7
72	Not reporting years on present farm	9,035	3,379	873	7	4,776	375	85	1,825
73	Mountain, total	194,766	112,274	50,198	1,901	30,393	5,437	3,395	15,386
74	Reporting years on present farm	184,578	105,773	48,038	1,669	29,098	5,175	3,304	14,811
75	Less than 5 years	64,997	32,298	12,504	750	19,445	3,383	2,006	10,263
76	1 year or less	15,165	7,046	1,944	238	5,937	1,279	534	2,958
77	5 to 9 years	37,388	21,320	10,045	310	5,713	929	834	2,884
78	10 years or more	82,193	52,155	25,489	609	3,940	863	464	1,664
79	Average number of years on present farm	13	14	15	12	5	6	6	5
80	Not reporting years on present farm	10,188	6,501	2,160	232	1,295	262	91	575
81	Pacific, total	266,598	199,997	35,908	3,055	27,638	11,757	2,089	6,676
82	Reporting years on present farm	251,649	188,536	34,230	2,651	26,232	11,264	2,006	6,351
83	Less than 5 years	92,743	65,798	9,237	996	16,712	7,497	1,150	3,963
84	1 year or less	20,260	13,098	1,310	292	5,560	2,640	334	1,094
85	5 to 9 years	59,619	45,539	8,344	646	5,090	2,131	466	1,230
86	10 years or more	99,287	77,199	16,649	1,009	4,430	1,636	390	1,158
87	Average number of years on present farm	12	12	13	12	6	5	7	6
88	Not reporting years on present farm	14,949	11,461	1,678	404	1,406	493	83	325

[1] See text.

STATES), BY YEARS ON PRESENT FARM, BY DIVISIONS AND STATES: 1950—Continued

a sample of farms. See text]

Tenants—Continued				Percent of operators reporting years on present farm									
							Tenants						
Livestock-share	Croppers[1] (South only)	Other	Unspecified	Full owners	Part owners	Managers	All	Cash	Share-cash	Crop-share	Livestock-share	Croppers[1] (South only)	Other and unspecified	
4,241	137,762	11,371	20,956	xxxxxxxxx	xxxxxxxxx	xxxxxxxxx	xxxxxxxxx	xxxxxxxxx	xxxxxxxxx	xxxxxxxxx	xxxxxxxxx	xxxxxxxxx	xxxxxxxxx	1
4,090	130,371	10,906	18,707	100.0	100.0	100.0	100.0	100.0	100.0	100.0	100.0	100.0	100.0	2
2,665	94,678	5,298	11,452	24.2	30.1	41.1	67.3	61.6	61.5	65.7	65.2	72.6	56.6	3
892	38,678	1,474	4,129	4.2	5.0	12.0	25.5	21.7	17.4	23.5	21.8	29.7	18.9	4
810	19,500	2,178	3,209	18.3	20.3	20.2	16.4	17.9	17.5	17.1	19.8	15.0	18.2	5
615	16,193	3,430	4,046	57.4	49.6	38.7	16.3	20.5	21.0	17.2	15.0	12.4	25.2	6
6	5	9	7	xxxxxxxxx	xxxxxxxxx	xxxxxxxxx	xxxxxxxxx	xxxxxxxxx	xxxxxxxxx	xxxxxxxxx	xxxxxxxxx	xxxxxxxxx	xxxxxxxxx	7
151	7,391	465	2,249	xxxxxxxxx	xxxxxxxxx	xxxxxxxxx	xxxxxxxxx	xxxxxxxxx	xxxxxxxxx	xxxxxxxxx	xxxxxxxxx	xxxxxxxxx	xxxxxxxxx	8
3,335	61,187	6,872	15,348	xxxxxxxxx	xxxxxxxxx	xxxxxxxxx	xxxxxxxxx	xxxxxxxxx	xxxxxxxxx	xxxxxxxxx	xxxxxxxxx	xxxxxxxxx	xxxxxxxxx	9
3,230	57,673	6,562	13,759	100.0	100.0	100.0	100.0	100.0	100.0	100.0	100.0	100.0	100.0	10
2,145	44,755	3,397	8,640	24.9	30.4	41.8	70.1	67.5	65.3	67.6	66.4	77.6	59.2	11
722	20,087	1,029	3,194	4.3	5.2	12.2	28.7	26.9	22.7	26.4	22.4	34.8	20.8	12
615	7,190	1,243	2,224	18.3	20.0	20.0	14.9	16.4	15.2	16.0	19.0	12.5	17.1	13
470	5,728	1,922	2,895	56.8	49.6	38.3	14.9	16.1	19.5	16.4	14.6	9.9	23.7	14
5	4	9	7	xxxxxxxxx	xxxxxxxxx	xxxxxxxxx	xxxxxxxxx	xxxxxxxxx	xxxxxxxxx	xxxxxxxxx	xxxxxxxxx	xxxxxxxxx	xxxxxxxxx	15
105	3,514	310	1,589	xxxxxxxxx	xxxxxxxxx	xxxxxxxxx	xxxxxxxxx	xxxxxxxxx	xxxxxxxxx	xxxxxxxxx	xxxxxxxxx	xxxxxxxxx	xxxxxxxxx	16
906	76,575	4,499	5,608	xxxxxxxxx	xxxxxxxxx	xxxxxxxxx	xxxxxxxxx	xxxxxxxxx	xxxxxxxxx	xxxxxxxxx	xxxxxxxxx	xxxxxxxxx	xxxxxxxxx	17
860	72,698	4,344	4,948	100.0	100.0	100.0	100.0	100.0	100.0	100.0	100.0	100.0	100.0	18
520	49,923	1,901	2,812	19.1	29.3	15.2	63.9	51.6	55.3	62.5	60.5	68.7	50.7	19
170	18,591	445	935	2.6	4.4	3.3	21.6	12.9	8.8	18.9	19.8	25.6	14.9	20
195	12,310	935	985	18.2	21.2	29.3	18.1	20.4	21.2	19.0	22.7	16.9	20.7	21
145	10,465	1,508	1,151	62.7	49.5	55.4	18.0	28.1	23.4	18.5	16.7	14.4	28.6	22
6	5	10	7	xxxxxxxxx	xxxxxxxxx	xxxxxxxxx	xxxxxxxxx	xxxxxxxxx	xxxxxxxxx	xxxxxxxxx	xxxxxxxxx	xxxxxxxxx	xxxxxxxxx	23
46	3,877	155	660	xxxxxxxxx	xxxxxxxxx	xxxxxxxxx	xxxxxxxxx	xxxxxxxxx	xxxxxxxxx	xxxxxxxxx	xxxxxxxxx	xxxxxxxxx	xxxxxxxxx	24
8,489	140,723	10,591	19,175	xxxxxxxxx	xxxxxxxxx	xxxxxxxxx	xxxxxxxxx	xxxxxxxxx	xxxxxxxxx	xxxxxxxxx	xxxxxxxxx	xxxxxxxxx	xxxxxxxxx	25
8,058	134,650	10,071	16,765	100.0	100.0	100.0	100.0	100.0	100.0	100.0	100.0	100.0	100.0	26
5,095	97,607	5,003	11,283	26.9	38.3	48.1	68.8	60.5	64.9	69.9	63.2	72.5	60.7	27
1,497	42,234	1,655	4,225	5.0	7.4	14.0	27.5	20.5	21.8	27.4	18.6	31.4	21.9	28
1,667	19,340	2,098	2,487	20.0	21.8	20.6	15.4	17.2	17.5	15.0	20.7	14.4	17.1	29
1,296	17,703	2,970	2,995	53.1	39.9	31.4	15.9	22.3	17.6	15.1	16.1	13.1	22.2	30
6	5	9	6	xxxxxxxxx	xxxxxxxxx	xxxxxxxxx	xxxxxxxxx	xxxxxxxxx	xxxxxxxxx	xxxxxxxxx	xxxxxxxxx	xxxxxxxxx	xxxxxxxxx	31
431	6,073	520	2,410	xxxxxxxxx	xxxxxxxxx	xxxxxxxxx	xxxxxxxxx	xxxxxxxxx	xxxxxxxxx	xxxxxxxxx	xxxxxxxxx	xxxxxxxxx	xxxxxxxxx	32
7,929	57,770	5,800	15,438	xxxxxxxxx	xxxxxxxxx	xxxxxxxxx	xxxxxxxxx	xxxxxxxxx	xxxxxxxxx	xxxxxxxxx	xxxxxxxxx	xxxxxxxxx	xxxxxxxxx	33
7,533	54,294	5,510	13,483	100.0	100.0	100.0	100.0	100.0	100.0	100.0	100.0	100.0	100.0	34
4,820	44,617	3,043	9,437	27.7	39.7	48.0	76.2	73.9	69.9	76.8	64.0	82.2	65.7	35
1,417	22,289	1,085	3,679	5.2	7.8	14.0	33.6	30.4	24.3	33.1	18.8	41.1	25.1	36
1,502	5,650	1,047	1,937	20.0	21.6	21.0	12.8	13.2	16.1	12.7	19.9	10.4	15.7	37
1,211	4,027	1,420	2,109	52.3	38.6	31.0	11.0	12.9	14.0	10.5	16.1	7.4	18.6	38
6	3	8	6	xxxxxxxxx	xxxxxxxxx	xxxxxxxxx	xxxxxxxxx	xxxxxxxxx	xxxxxxxxx	xxxxxxxxx	xxxxxxxxx	xxxxxxxxx	xxxxxxxxx	39
396	3,476	290	1,955	xxxxxxxxx	xxxxxxxxx	xxxxxxxxx	xxxxxxxxx	xxxxxxxxx	xxxxxxxxx	xxxxxxxxx	xxxxxxxxx	xxxxxxxxx	xxxxxxxxx	40
560	82,953	4,791	3,737	xxxxxxxxx	xxxxxxxxx	xxxxxxxxx	xxxxxxxxx	xxxxxxxxx	xxxxxxxxx	xxxxxxxxx	xxxxxxxxx	xxxxxxxxx	xxxxxxxxx	41
525	80,356	4,561	3,282	100.0	100.0	100.0	100.0	100.0	100.0	100.0	100.0	100.0	100.0	42
275	52,990	1,960	1,846	19.6	30.2	48.5	60.2	47.4	52.2	57.4	52.4	65.9	48.5	43
80	19,945	570	546	2.7	5.1	11.8	20.3	10.7	15.6	17.1	15.2	24.8	14.2	44
165	13,690	1,051	550	19.9	22.9	8.8	18.4	21.2	21.0	19.0	31.4	17.0	20.4	45
85	13,676	1,550	886	60.5	46.9	42.6	21.4	31.5	26.8	23.6	16.2	17.0	31.1	46
6	6	10	8	xxxxxxxxx	xxxxxxxxx	xxxxxxxxx	xxxxxxxxx	xxxxxxxxx	xxxxxxxxx	xxxxxxxxx	xxxxxxxxx	xxxxxxxxx	xxxxxxxxx	47
35	2,597	230	455	xxxxxxxxx	xxxxxxxxx	xxxxxxxxx	xxxxxxxxx	xxxxxxxxx	xxxxxxxxx	xxxxxxxxx	xxxxxxxxx	xxxxxxxxx	xxxxxxxxx	48
3,369	60,290	8,475	18,330	xxxxxxxxx	xxxxxxxxx	xxxxxxxxx	xxxxxxxxx	xxxxxxxxx	xxxxxxxxx	xxxxxxxxx	xxxxxxxxx	xxxxxxxxx	xxxxxxxxx	49
3,054	56,660	7,899	15,700	100.0	100.0	100.0	100.0	100.0	100.0	100.0	100.0	100.0	100.0	50
1,826	39,927	4,291	10,052	28.2	31.3	48.4	65.3	66.4	58.4	64.5	59.8	70.5	60.8	51
528	16,556	1,304	3,795	5.5	5.4	14.9	22.8	24.6	14.6	20.5	17.3	29.2	21.6	52
658	8,860	1,429	2,786	20.4	22.6	23.3	18.0	17.8	22.3	18.4	21.5	15.6	17.9	53
570	7,873	2,179	2,862	51.5	46.1	28.3	16.7	15.8	19.3	17.1	18.7	13.9	21.4	54
6	5	8	6	xxxxxxxxx	xxxxxxxxx	xxxxxxxxx	xxxxxxxxx	xxxxxxxxx	xxxxxxxxx	xxxxxxxxx	xxxxxxxxx	xxxxxxxxx	xxxxxxxxx	55
315	3,630	576	2,630	xxxxxxxxx	xxxxxxxxx	xxxxxxxxx	xxxxxxxxx	xxxxxxxxx	xxxxxxxxx	xxxxxxxxx	xxxxxxxxx	xxxxxxxxx	xxxxxxxxx	56
3,123	25,843	6,590	15,585	xxxxxxxxx	xxxxxxxxx	xxxxxxxxx	xxxxxxxxx	xxxxxxxxx	xxxxxxxxx	xxxxxxxxx	xxxxxxxxx	xxxxxxxxx	xxxxxxxxx	57
2,848	24,164	6,179	13,290	100.0	100.0	100.0	100.0	100.0	100.0	100.0	100.0	100.0	100.0	58
1,670	18,922	3,576	8,717	29.2	31.2	48.9	67.2	68.9	58.4	66.2	58.6	78.3	63.1	59
483	8,741	1,174	3,475	5.9	5.4	15.1	24.0	26.4	14.4	21.4	17.0	36.2	23.9	60
633	3,120	1,024	2,316	20.5	22.6	23.4	17.7	17.2	22.4	18.3	22.2	12.9	17.2	61
545	2,122	1,579	2,257	50.3	46.2	27.7	15.1	13.9	19.2	15.5	19.1	8.8	19.7	62
6	4	7	6	xxxxxxxxx	xxxxxxxxx	xxxxxxxxx	xxxxxxxxx	xxxxxxxxx	xxxxxxxxx	xxxxxxxxx	xxxxxxxxx	xxxxxxxxx	xxxxxxxxx	63
275	1,679	411	2,295	xxxxxxxxx	xxxxxxxxx	xxxxxxxxx	xxxxxxxxx	xxxxxxxxx	xxxxxxxxx	xxxxxxxxx	xxxxxxxxx	xxxxxxxxx	xxxxxxxxx	64
246	34,447	1,885	2,745	xxxxxxxxx	xxxxxxxxx	xxxxxxxxx	xxxxxxxxx	xxxxxxxxx	xxxxxxxxx	xxxxxxxxx	xxxxxxxxx	xxxxxxxxx	xxxxxxxxx	65
206	32,496	1,720	2,410	100.0	100.0	100.0	100.0	100.0	100.0	100.0	100.0	100.0	100.0	66
156	21,005	715	1,335	18.8	32.0	8.5	60.4	50.6	58.4	58.9	75.7	64.6	49.6	67
45	7,815	130	320	2.5	5.4	4.3	19.9	12.8	15.7	17.7	21.8	24.0	10.9	68
25	5,740	405	470	19.4	23.0	19.1	18.7	21.2	21.4	19.0	12.1	17.7	21.2	69
25	5,751	600	605	61.8	45.0	72.3	20.8	28.3	20.2	22.1	12.1	17.7	29.2	70
5	6	11	8	xxxxxxxxx	xxxxxxxxx	xxxxxxxxx	xxxxxxxxx	xxxxxxxxx	xxxxxxxxx	xxxxxxxxx	xxxxxxxxx	xxxxxxxxx	xxxxxxxxx	71
40	1,951	165	335	xxxxxxxxx	xxxxxxxxx	xxxxxxxxx	xxxxxxxxx	xxxxxxxxx	xxxxxxxxx	xxxxxxxxx	xxxxxxxxx	xxxxxxxxx	xxxxxxxxx	72
2,600	(1)	1,294	2,281	xxxxxxxxx	xxxxxxxxx	xxxxxxxxx	xxxxxxxxx	xxxxxxxxx	xxxxxxxxx	xxxxxxxxx	xxxxxxxxx	xxxxxxxxx	xxxxxxxxx	73
2,515	(1)	1,242	2,051	100.0	100.0	100.0	100.0	100.0	100.0	100.0	100.0	100.0	100.0	74
1,749	(1)	716	1,328	30.5	26.0	44.9	66.8	65.4	60.7	69.3	69.5	(1)	62.1	75
419	(1)	240	507	6.7	4.0	14.3	20.4	24.7	16.2	20.0	16.7	(1)	22.7	76
482	(1)	228	356	20.2	20.9	18.6	19.6	18.0	25.2	19.5	19.2	(1)	17.7	77
284	(1)	298	367	49.3	53.1	36.5	13.5	16.7	14.0	11.2	11.3	(1)	20.2	78
5	(1)	7	7	xxxxxxxxx	xxxxxxxxx	xxxxxxxxx	xxxxxxxxx	xxxxxxxxx	xxxxxxxxx	xxxxxxxxx	xxxxxxxxx	xxxxxxxxx	xxxxxxxxx	79
85	(1)	52	230	xxxxxxxxx	xxxxxxxxx	xxxxxxxxx	xxxxxxxxx	xxxxxxxxx	xxxxxxxxx	xxxxxxxxx	xxxxxxxxx	xxxxxxxxx	xxxxxxxxx	80
1,677	(1)	1,748	3,691	xxxxxxxxx	xxxxxxxxx	xxxxxxxxx	xxxxxxxxx	xxxxxxxxx	xxxxxxxxx	xxxxxxxxx	xxxxxxxxx	xxxxxxxxx	xxxxxxxxx	81
1,625	(1)	1,667	3,319	100.0	100.0	100.0	100.0	100.0	100.0	100.0	100.0	100.0	100.0	82
1,044	(1)	908	2,150	34.9	27.0	37.6	63.7	66.6	57.3	62.4	64.2	(1)	61.3	83
279	(1)	316	897	6.9	3.8	11.0	21.2	23.4	16.7	17.2	17.2	(1)	24.3	84
356	(1)	345	562	24.2	24.4	24.4	19.4	18.9	23.2	19.4	21.9	(1)	18.2	85
225	(1)	414	607	40.9	48.6	38.1	16.9	14.5	19.4	18.2	13.8	(1)	20.5	86
6	(1)	8	6	xxxxxxxxx	xxxxxxxxx	xxxxxxxxx	xxxxxxxxx	xxxxxxxxx	xxxxxxxxx	xxxxxxxxx	xxxxxxxxx	xxxxxxxxx	xxxxxxxxx	87
52	(1)	81	372	xxxxxxxxx	xxxxxxxxx	xxxxxxxxx	xxxxxxxxx	xxxxxxxxx	xxxxxxxxx	xxxxxxxxx	xxxxxxxxx	xxxxxxxxx	xxxxxxxxx	88

Table 23.—FARM OPERATORS IN EACH TENURE (COLOR AND TENURE FOR THE SOUTHERN

[Data are based on reports for only

	Region, division, State, and item	All farm operators	Full owners	Part owners	Managers	Tenants			
						All	Cash	Share-cash	Crop-cash
	NEW ENGLAND								
1	**Maine, total**	30,368	27,193	2,337	92	746	290	5	15
2	Reporting years on present farm	28,898	25,828	2,266	88	716	280	5	15
3	Less than 5 years	6,545	5,789	426	4	326	165	5	.....
4	1 year or less	1,192	1,021	41	.....	130	90	.....	.....
5	5 to 9 years	6,176	5,429	574	38	135	35	.....	.....
6	10 years or more	16,177	14,610	1,266	46	255	80	.....	15
7	Average number of years on present farm	17	17	16	20	9	7	2	29
8	Not reporting years on present farm	1,470	1,365	71	4	30	10	.....	.....
9	**New Hampshire, total**	13,382	11,381	1,459	125	417	187	.....	5
10	Reporting years on present farm	12,933	11,000	1,429	97	407	182	.....	5
11	Less than 5 years	3,250	2,710	283	41	216	91	.....	.....
12	1 year or less	697	617	25	.....	55	25	.....	.....
13	5 to 9 years	2,416	2,066	231	18	101	51	.....	5
14	10 years or more	7,267	6,224	915	38	90	40	.....	.....
15	Average number of years on present farm	17	17	18	13	7	7	.....	6
16	Not reporting years on present farm	449	381	30	28	10	5	.....	.....
17	**Vermont, total**	19,043	15,327	2,629	133	954	332	36	41
18	Reporting years on present farm	18,381	14,775	2,555	128	923	327	36	40
19	Less than 5 years	5,261	4,137	547	46	531	191	20	20
20	1 year or less	1,221	963	62	6	190	75	10	.....
21	5 to 9 years	4,064	3,154	614	45	251	90	16	15
22	10 years or more	9,056	7,484	1,394	37	141	46	.....	5
23	Average number of years on present farm	15	15	16	9	7	8	5	6
24	Not reporting years on present farm	662	552	74	5	31	5	.....	1
25	**Massachusetts, total**	22,205	18,701	2,499	293	712	386	15	10
26	Reporting years on present farm	21,023	17,658	2,412	276	677	371	10	10
27	Less than 5 years	4,361	3,608	351	81	321	206	.....	5
28	1 year or less	752	603	31	32	86	61	.....	5
29	5 to 9 years	3,873	3,393	313	37	130	60	5	.....
30	10 years or more	12,789	10,657	1,748	158	226	105	5	5
31	Average number of years on present farm	17	17	18	18	8	7	10	13
32	Not reporting years on present farm	1,182	1,043	87	17	35	15	5	.....
33	**Rhode Island, total**	2,606	1,984	424	23	175	110	.....	.....
34	Reporting years on present farm	2,340	1,794	374	22	150	100	.....	.....
35	Less than 5 years	506	380	60	1	65	40	.....	.....
36	1 year or less	145	105	20	.....	20	10	.....	.....
37	5 to 9 years	332	226	61	5	40	25	.....	.....
38	10 years or more	1,502	1,188	253	16	45	35	.....	.....
39	Average number of years on present farm	17	17	19	23	10	10	.....	.....
40	Not reporting years on present farm	266	190	50	1	25	10	.....	.....
41	**Connecticut, total**	15,587	12,334	2,297	161	795	438	16	10
42	Reporting years on present farm	14,769	11,645	2,215	149	760	428	11	10
43	Less than 5 years	3,191	2,374	397	36	384	217	11	5
44	1 year or less	613	447	50	11	105	55	5	.....
45	5 to 9 years	2,529	1,985	347	27	170	100	.....	5
46	10 years or more	9,049	7,286	1,471	86	206	111	.....	.....
47	Average number of years on present farm	17	18	19	18	9	9	2	6
48	Not reporting years on present farm	818	689	82	12	35	10	5	.....
	MIDDLE ATLANTIC								
49	**New York, total**	124,780	96,943	19,382	873	7,582	3,123	341	501
50	Reporting years on present farm	116,858	90,446	18,447	779	7,186	2,987	311	476
51	Less than 5 years	31,338	23,834	3,717	317	3,470	1,523	150	211
52	1 year or less	6,147	4,707	423	66	951	415	35	60
53	5 to 9 years	23,753	17,976	3,900	185	1,692	706	80	115
54	10 years or more	61,767	48,636	10,830	277	2,024	758	81	150
55	Average number of years on present farm	15	16	16	12	8	8	8	9
56	Not reporting years on present farm	7,922	6,497	935	94	396	136	30	25
57	**New Jersey, total**	24,779	19,323	3,356	355	1,745	854	100	251
58	Reporting years on present farm	23,518	18,272	3,235	331	1,680	824	95	246
59	Less than 5 years	6,146	4,813	532	109	692	352	35	110
60	1 year or less	1,177	948	66	33	130	55	.....	20
61	5 to 9 years	4,750	3,647	619	74	410	204	15	51
62	10 years or more	12,622	9,812	2,084	148	578	268	45	85
63	Average number of years on present farm	15	15	17	13	9	9	9	10
64	Not reporting years on present farm	1,261	1,051	121	24	65	30	5	5
65	**Pennsylvania, total**	146,751	116,409	15,882	827	13,633	4,004	530	4,326
66	Reporting years on present farm	140,062	110,656	15,423	780	13,203	3,894	520	4,261
67	Less than 5 years	38,028	27,745	3,142	282	6,859	1,956	285	2,281
68	1 year or less	7,557	5,162	366	78	1,951	601	60	590
69	5 to 9 years	27,924	21,174	3,451	173	3,126	1,026	115	1,050
70	10 years or more	74,110	61,737	8,830	325	3,218	912	120	930
71	Average number of years on present farm	15	16	15	12	8	7	7	7
72	Not reporting years on present farm	6,689	5,753	459	47	430	110	10	65
	EAST NORTH CENTRAL								
73	**Ohio, total**	199,220	134,815	28,900	658	34,847	5,622	2,516	9,631
74	Reporting years on present farm	188,023	126,591	27,399	608	33,425	5,442	2,346	9,216
75	Less than 5 years	58,855	35,227	6,373	228	17,027	2,861	1,034	4,675
76	1 year or less	11,424	6,612	818	47	3,947	791	195	1,015
77	5 to 9 years	38,316	24,575	6,243	143	7,355	1,205	606	2,060
78	10 years or more	90,852	66,789	14,783	237	9,043	1,376	706	2,481
79	Average number of years on present farm	14	16	14	11	8	8	8	8
80	Not reporting years on present farm	11,197	8,224	1,501	50	1,422	180	170	415

[1] See text.

STATES), BY YEARS ON PRESENT FARM, BY DIVISIONS AND STATES: 1950—Continued

a sample of farms. See text]

Tenants—Continued				Percent of operators reporting years on present farm										
							Tenants							
Live-stock-share	Croppers[1] (South only)	Other	Unspecified	Full owners	Part owners	Managers	All	Cash	Share-cash	Crop-share	Live-stock-share	Croppers[1] (South only)	Other and unspecified	
5	(1)	215	216	xxxxxxxxxx	xxxxxxxxxx	xxxxxxxxxx	xxxxxxxxxx	xxxxxxxxxx	xxxxxxxxxx	xxxxxxxxxx	xxxxxxxxxx	xxxxxxxxxx	xxxxxxxxxx	1
5	(1)	215	196	100.0	100.0	100.0	100.0	100.0	100.0	100.0	100.0	100.0	100.0	2
.....	(1)	85	71	22.4	18.8	4.5	45.5	58.9	100.0	.....	.....	(1)	38.0	3
.....	(1)	30	10	4.0	1.8	.....	18.2	32.1	.....	.....	.....	(1)	9.7	4
5	(1)	40	55	21.0	25.3	43.2	18.9	12.5	.....	.....	100.0	(1)	23.1	5
.....	(1)	90	70	56.6	55.9	52.3	35.6	28.6	.....	100.0	.....	(1)	38.9	6
8	(1)	10	10	xxxxxxxxxx	xxxxxxxxxx	xxxxxxxxxx	xxxxxxxxxx	xxxxxxxxxx	xxxxxxxxxx	xxxxxxxxxx	xxxxxxxxxx	xxxxxxxxxx	xxxxxxxxxx	7
.....	(1)	.....	20	xxxxxxxxxx	xxxxxxxxxx	xxxxxxxxxx	xxxxxxxxxx	xxxxxxxxxx	xxxxxxxxxx	xxxxxxxxxx	xxxxxxxxxx	xxxxxxxxxx	xxxxxxxxxx	8
.....	(1)	120	105	xxxxxxxxxx	xxxxxxxxxx	xxxxxxxxxx	xxxxxxxxxx	xxxxxxxxxx	xxxxxxxxxx	xxxxxxxxxx	xxxxxxxxxx	xxxxxxxxxx	xxxxxxxxxx	9
.....	(1)	120	100	100.0	100.0	100.0	100.0	100.0	100.0	100.0	100.0	100.0	100.0	10
.....	(1)	80	45	24.6	19.8	42.3	53.1	50.0	.....	.....	.....	(1)	56.8	11
.....	(1)	10	20	5.6	1.7	.....	13.5	13.7	.....	.....	.....	(1)	13.6	12
.....	(1)	15	30	18.8	16.2	18.6	24.8	28.0	.....	100.0	.....	(1)	20.5	13
.....	(1)	25	25	56.6	64.0	39.2	22.1	22.0	.....	.....	.....	(1)	22.7	14
.....	(1)	7	9	xxxxxxxxxx	xxxxxxxxxx	xxxxxxxxxx	xxxxxxxxxx	xxxxxxxxxx	xxxxxxxxxx	xxxxxxxxxx	xxxxxxxxxx	xxxxxxxxxx	xxxxxxxxxx	15
.....	(1)	.....	5	xxxxxxxxxx	xxxxxxxxxx	xxxxxxxxxx	xxxxxxxxxx	xxxxxxxxxx	xxxxxxxxxx	xxxxxxxxxx	xxxxxxxxxx	xxxxxxxxxx	xxxxxxxxxx	16
220	(1)	170	155	xxxxxxxxxx	xxxxxxxxxx	xxxxxxxxxx	xxxxxxxxxx	xxxxxxxxxx	xxxxxxxxxx	xxxxxxxxxx	xxxxxxxxxx	xxxxxxxxxx	xxxxxxxxxx	17
215	(1)	170	135	100.0	100.0	100.0	100.0	100.0	100.0	100.0	100.0	100.0	100.0	18
130	(1)	85	85	28.0	21.4	35.9	57.5	58.4	55.6	50.0	60.5	(1)	55.7	19
40	(1)	20	45	6.5	2.4	4.7	20.6	22.9	27.8	.....	18.6	(1)	21.3	20
65	(1)	30	35	21.3	24.0	35.2	27.2	27.5	44.4	37.5	30.2	(1)	21.3	21
20	(1)	55	15	50.7	54.6	28.9	15.3	14.1	.....	12.5	9.3	(1)	23.0	22
5	(1)	8	5	xxxxxxxxxx	xxxxxxxxxx	xxxxxxxxxx	xxxxxxxxxx	xxxxxxxxxx	xxxxxxxxxx	xxxxxxxxxx	xxxxxxxxxx	xxxxxxxxxx	xxxxxxxxxx	23
5	(1)	.....	20	xxxxxxxxxx	xxxxxxxxxx	xxxxxxxxxx	xxxxxxxxxx	xxxxxxxxxx	xxxxxxxxxx	xxxxxxxxxx	xxxxxxxxxx	xxxxxxxxxx	xxxxxxxxxx	24
	(1)													
15	(1)	160	126	xxxxxxxxxx	xxxxxxxxxx	xxxxxxxxxx	xxxxxxxxxx	xxxxxxxxxx	xxxxxxxxxx	xxxxxxxxxx	xxxxxxxxxx	xxxxxxxxxx	xxxxxxxxxx	25
5	(1)	160	121	100.0	100.0	100.0	100.0	100.0	100.0	100.0	100.0	100.0	100.0	26
5	(1)	70	35	20.4	14.6	29.3	47.4	55.5	.....	50.0	100.0	(1)	37.4	27
5	(1)	10	5	3.4	1.3	11.6	12.7	16.4	.....	50.0	100.0	(1)	5.3	28
.....	(1)	30	35	19.2	13.0	13.4	19.2	16.2	50.0	.....	.....	(1)	23.1	29
.....	(1)	60	51	60.4	72.5	57.2	33.4	28.3	50.0	50.0	.....	(1)	39.5	30
1	(1)	8	10	xxxxxxxxxx	xxxxxxxxxx	xxxxxxxxxx	xxxxxxxxxx	xxxxxxxxxx	xxxxxxxxxx	xxxxxxxxxx	xxxxxxxxxx	xxxxxxxxxx	xxxxxxxxxx	31
10	(1)	.....	5	xxxxxxxxxx	xxxxxxxxxx	xxxxxxxxxx	xxxxxxxxxx	xxxxxxxxxx	xxxxxxxxxx	xxxxxxxxxx	xxxxxxxxxx	xxxxxxxxxx	xxxxxxxxxx	32
5	(1)	20	40	xxxxxxxxxx	xxxxxxxxxx	xxxxxxxxxx	xxxxxxxxxx	xxxxxxxxxx	xxxxxxxxxx	xxxxxxxxxx	xxxxxxxxxx	xxxxxxxxxx	xxxxxxxxxx	33
5	(1)	15	30	100.0	100.0	100.0	100.0	100.0	100.0	100.0	100.0	100.0	100.0	34
.....	(1)	10	15	21.2	16.0	4.5	43.3	40.0	.....	.....	.....	(1)	55.6	35
.....	(1)	5	5	5.9	5.3	.....	13.3	10.0	.....	.....	.....	(1)	22.2	36
.....	(1)	5	10	12.6	16.3	22.7	26.7	25.0	.....	.....	.....	(1)	33.3	37
5	(1)	.....	5	66.2	67.6	72.7	30.0	35.0	.....	.....	100.0	(1)	11.1	38
36	(1)	4	10	xxxxxxxxxx	xxxxxxxxxx	xxxxxxxxxx	xxxxxxxxxx	xxxxxxxxxx	xxxxxxxxxx	xxxxxxxxxx	xxxxxxxxxx	xxxxxxxxxx	xxxxxxxxxx	39
.....	(1)	5	10	xxxxxxxxxx	xxxxxxxxxx	xxxxxxxxxx	xxxxxxxxxx	xxxxxxxxxx	xxxxxxxxxx	xxxxxxxxxx	xxxxxxxxxx	xxxxxxxxxx	xxxxxxxxxx	40
30	(1)	136	165	xxxxxxxxxx	xxxxxxxxxx	xxxxxxxxxx	xxxxxxxxxx	xxxxxxxxxx	xxxxxxxxxx	xxxxxxxxxx	xxxxxxxxxx	xxxxxxxxxx	xxxxxxxxxx	41
30	(1)	136	145	100.0	100.0	100.0	100.0	100.0	100.0	100.0	100.0	100.0	100.0	42
15	(1)	66	70	20.4	17.9	24.2	50.5	50.7	100.0	50.0	50.0	(1)	48.4	43
.....	(1)	20	25	3.8	2.3	7.4	13.8	12.9	45.5	.....	.....	(1)	16.0	44
.....	(1)	20	45	17.0	15.7	18.1	22.4	23.4	.....	50.0	.....	(1)	23.1	45
15	(1)	50	30	62.6	66.4	57.7	27.1	25.9	.....	.....	50.0	(1)	28.5	46
9	(1)	9	8	xxxxxxxxxx	xxxxxxxxxx	xxxxxxxxxx	xxxxxxxxxx	xxxxxxxxxx	xxxxxxxxxx	xxxxxxxxxx	xxxxxxxxxx	xxxxxxxxxx	xxxxxxxxxx	47
.....	(1)	.....	20	xxxxxxxxxx	xxxxxxxxxx	xxxxxxxxxx	xxxxxxxxxx	xxxxxxxxxx	xxxxxxxxxx	xxxxxxxxxx	xxxxxxxxxx	xxxxxxxxxx	xxxxxxxxxx	48
1,465	(1)	996	1,156	xxxxxxxxxx	xxxxxxxx	xxxxxxxxxx	xxxxxxxxx	xxxxxxxxx	xxxxxxxxx	xxxxxxxxx	xxxxxxxxx	xxxxxxxxx	xxxxxxxxx	49
1,410	(1)	956	1,046	100.0	100.0	100.0	100.0	100.0	100.0	100.0	100.0	100.0	100.0	50
680	(1)	455	451	26.4	20.1	40.7	48.3	51.0	48.2	44.3	48.2	(1)	45.3	51
165	(1)	140	136	5.2	2.3	8.5	13.2	13.9	11.3	12.6	11.7	(1)	13.8	52
375	(1)	181	235	19.9	21.1	23.7	23.5	23.6	25.7	24.2	26.6	(1)	20.8	53
355	(1)	320	360	53.8	58.7	35.6	28.2	25.4	26.0	31.5	25.2	(1)	34.0	54
8	(1)	9	10	xxxxxxxxxx	xxxxxxxxxx	xxxxxxxxxx	xxxxxxxxx	xxxxxxxxx	xxxxxxxxx	xxxxxxxxx	xxxxxxxxx	xxxxxxxxx	xxxxxxxxx	55
55	(1)	40	110	xxxxxxxxxx	xxxxxxxxxx	xxxxxxxxxx	xxxxxxxxx	xxxxxxxxx	xxxxxxxxx	xxxxxxxxx	xxxxxxxxx	xxxxxxxxx	xxxxxxxxx	56
60	(1)	185	295	xxxxxxxxx	xxxxxxxxx	xxxxxxxxxx	xxxxxxxxx	xxxxxxxxx	xxxxxxxxx	xxxxxxxxx	xxxxxxxxx	xxxxxxxxx	xxxxxxxxx	57
55	(1)	180	280	100.0	100.0	100.0	100.0	100.0	100.0	100.0	100.0	100.0	100.0	58
25	(1)	55	115	26.3	16.4	32.9	41.2	42.7	36.8	44.7	45.5	(1)	37.0	59
5	(1)	5	45	5.2	2.0	10.0	7.7	6.7	.....	8.1	9.1	(1)	10.9	60
10	(1)	65	65	20.0	19.1	22.4	24.4	24.8	15.8	20.7	18.2	(1)	28.2	61
20	(1)	60	100	53.7	64.4	44.7	34.4	32.5	47.4	34.6	36.4	(1)	34.8	62
11	(1)	10	9	xxxxxxxxxx	xxxxxxxxxx	xxxxxxxxxx	xxxxxxxxx	xxxxxxxxx	xxxxxxxxx	xxxxxxxxx	xxxxxxxxx	xxxxxxxxx	xxxxxxxxx	63
5	(1)	5	15	xxxxxxxxxx	xxxxxxxxxx	xxxxxxxxxx	xxxxxxxxx	xxxxxxxxx	xxxxxxxxx	xxxxxxxxx	xxxxxxxxx	xxxxxxxxx	xxxxxxxxx	64
961	(1)	1,392	2,420	xxxxxxxxx	xxxxxxxxx	xxxxxxxxxx	xxxxxxxxx	xxxxxxxxx	xxxxxxxxx	xxxxxxxxx	xxxxxxxxx	xxxxxxxxx	xxxxxxxxx	65
931	(1)	1,342	2,255	100.0	100.0	100.0	100.0	100.0	100.0	100.0	100.0	100.0	100.0	66
550	(1)	612	1,175	25.1	20.4	36.2	52.0	50.2	54.8	53.5	59.1	(1)	49.7	67
160	(1)	160	380	4.7	2.4	10.0	14.8	15.4	11.5	13.8	17.2	(1)	15.0	68
190	(1)	315	430	19.1	22.4	22.2	23.7	26.3	22.1	24.6	20.4	(1)	20.7	69
191	(1)	415	650	55.8	57.2	41.7	24.4	23.4	23.1	21.8	20.5	(1)	29.6	70
7	(1)	9	8	xxxxxxxxx	xxxxxxxxx	xxxxxxxxxx	xxxxxxxxx	xxxxxxxxx	xxxxxxxxx	xxxxxxxxx	xxxxxxxxx	xxxxxxxxx	xxxxxxxxx	71
30	(1)	50	165	xxxxxxxxx	xxxxxxxxx	xxxxxxxxxx	xxxxxxxxx	xxxxxxxxx	xxxxxxxxx	xxxxxxxxx	xxxxxxxxx	xxxxxxxxx	xxxxxxxxx	72
12,243	(1)	1,591	3,244	xxxxxxxxx	xxxxxxxxx	xxxxxxxxxx	xxxxxxxxx	xxxxxxxxx	xxxxxxxxx	xxxxxxxxx	xxxxxxxxx	xxxxxxxxx	xxxxxxxxx	73
11,837	(1)	1,546	3,038	100.0	100.0	100.0	100.0	100.0	100.0	100.0	100.0	100.0	100.0	74
6,160	(1)	681	1,616	27.8	23.3	37.5	50.9	52.6	44.1	50.7	52.0	(1)	50.1	75
1,341	(1)	165	440	5.2	3.0	7.7	11.8	14.5	8.3	11.0	11.3	(1)	13.2	76
2,628	(1)	235	621	19.4	22.8	23.5	22.0	22.1	25.8	22.4	22.2	(1)	18.7	77
3,049	(1)	630	801	52.8	54.0	39.0	27.1	25.3	30.1	26.9	25.8	(1)	31.2	78
7	(1)	11	8	xxxxxxxxx	xxxxxxxxx	xxxxxxxxxx	xxxxxxxxx	xxxxxxxxx	xxxxxxxxx	xxxxxxxxx	xxxxxxxxx	xxxxxxxxx	xxxxxxxxx	79
406	(1)	45	206	xxxxxxxxx	xxxxxxxxx	xxxxxxxxxx	xxxxxxxxx	xxxxxxxxx	xxxxxxxxx	xxxxxxxxx	xxxxxxxxx	xxxxxxxxx	xxxxxxxxx	80

Table 23.—FARM OPERATORS IN EACH TENURE (COLOR AND TENURE FOR THE SOUTHERN

[Data are based on reports for only

	Region, division, State, and item	All farm operators	Full owners	Part owners	Managers	Tenants			
						All	Cash	Share-cash	Crop-share
	EAST NORTH CENTRAL—Continued								
1	Indiana, total	166,638	105,384	29,122	543	31,589	2,623	4,481	6,809
2	Reporting years on present farm	152,544	95,731	26,891	467	29,455	2,428	4,231	6,342
3	Less than 5 years	48,025	25,760	6,510	187	15,568	1,406	1,968	3,454
4	1 year or less	9,135	4,737	780	49	3,569	390	256	815
5	5 to 9 years	32,671	19,135	6,703	95	6,738	546	1,122	1,281
6	10 years or more	71,848	50,836	13,678	185	7,149	476	1,141	1,607
7	Average number of years on present farm	14	16	14	11	7	6	8	7
8	Not reporting years on present farm	14,094	9,653	2,231	76	2,134	195	250	467
9	Illinois, total	195,212	86,441	40,462	751	67,558	7,596	32,315	11,062
10	Reporting years on present farm	184,155	80,449	38,328	648	64,730	7,259	31,129	10,521
11	Less than 5 years	61,859	20,677	8,724	301	32,157	3,627	13,941	5,686
12	1 year or less	11,814	3,957	1,138	43	6,676	955	2,458	1,321
13	5 to 9 years	37,030	14,038	7,716	193	15,083	1,593	7,945	2,102
14	10 years or more	85,266	45,734	21,888	154	17,490	2,039	9,243	2,733
15	Average number of years on present farm	13	17	15	9	8	8	8	8
16	Not reporting years on present farm	11,057	5,992	2,134	103	2,828	337	1,186	541
17	Michigan, total	155,519	113,760	27,748	467	13,544	2,993	991	2,529
18	Reporting years on present farm	144,880	105,628	26,049	435	12,768	2,843	956	2,363
19	Less than 5 years	38,849	26,534	5,506	181	6,628	1,474	450	1,336
20	1 year or less	7,198	4,896	671	56	1,575	370	105	315
21	5 to 9 years	30,099	20,867	6,220	87	2,925	627	281	560
22	10 years or more	75,932	58,227	14,323	167	3,215	742	225	467
23	Average number of years on present farm	15	16	15	10	8	8	8	7
24	Not reporting years on present farm	10,639	8,132	1,699	32	776	150	35	166
25	Wisconsin, total	168,582	120,316	21,330	617	26,319	6,892	1,196	930
26	Reporting years on present farm	162,618	115,839	20,572	573	25,634	6,717	1,176	915
27	Less than 5 years	47,091	28,054	4,508	197	14,332	3,567	580	570
28	1 year or less	10,013	5,554	572	51	3,836	1,095	135	170
29	5 to 9 years	34,287	23,203	4,784	169	6,131	1,765	386	170
30	10 years or more	81,240	64,582	11,280	207	5,171	1,385	210	175
31	Average number of years on present farm	14	16	15	12	7	7	7	6
32	Not reporting years on present farm	5,964	4,477	758	44	685	175	20	15
	WEST NORTH CENTRAL								
33	Minnesota, total	179,119	106,783	34,854	394	37,088	9,395	14,246	4,695
34	Reporting years on present farm	171,161	101,503	33,522	369	35,767	9,045	13,829	4,522
35	Less than 5 years	53,006	25,166	7,232	200	20,408	4,788	8,017	2,926
36	1 year or less	10,524	5,063	1,001	46	4,414	1,210	1,471	692
37	5 to 9 years	35,443	19,261	7,846	64	8,272	2,175	3,380	813
38	10 years or more	82,712	57,076	18,444	105	7,087	2,082	2,432	783
39	Average number of years on present farm	14	16	14	10	7	7	6	6
40	Not reporting years on present farm	7,958	5,280	1,332	25	1,321	350	417	173
41	Iowa, total	203,155	94,221	31,380	496	77,058	13,153	36,199	5,655
42	Reporting years on present farm	192,717	88,476	29,707	457	74,077	12,621	34,916	5,315
43	Less than 5 years	72,925	22,059	7,543	217	43,106	6,514	19,961	3,453
44	1 year or less	14,434	4,300	1,040	69	9,025	1,552	3,802	731
45	5 to 9 years	42,568	18,626	7,141	113	16,688	2,721	8,552	911
46	10 years or more	77,224	47,791	15,023	127	14,283	3,386	6,403	951
47	Average number of years on present farm	12	15	13	8	6	8	6	6
48	Not reporting years on present farm	10,438	5,745	1,673	39	2,981	532	1,283	340
49	Missouri, total	229,958	146,098	36,965	551	46,344	8,407	11,384	16,031
50	Reporting years on present farm	216,466	136,852	35,137	487	43,990	7,975	10,903	15,347
51	Less than 5 years	84,126	42,937	10,903	209	30,077	5,516	7,295	11,336
52	1 year or less	22,054	9,158	1,854	43	10,999	2,311	2,428	4,266
53	5 to 9 years	43,879	28,387	8,123	152	7,217	1,297	2,079	2,129
54	10 years or more	88,461	65,528	16,111	126	6,696	1,162	1,529	1,882
55	Average number of years on present farm	12	15	13	9	5	5	5	5
56	Not reporting years on present farm	13,492	9,246	1,828	64	2,354	432	481	684
57	North Dakota, total	65,302	25,066	26,286	128	13,822	924	3,603	7,207
58	Reporting years on present farm	62,941	23,962	25,436	107	13,436	891	3,526	6,996
59	Less than 5 years	17,573	4,541	4,824	65	8,143	474	2,112	4,313
60	1 year or less	3,415	741	635	34	2,005	138	448	1,073
61	5 to 9 years	15,983	5,769	7,058	22	3,134	219	884	1,550
62	10 years or more	29,385	13,652	13,554	20	2,159	198	530	1,133
63	Average number of years on present farm	14	17	15	7	6	7	6	6
64	Not reporting years on present farm	2,361	1,104	850	21	386	33	77	211
65	South Dakota, total	66,331	20,736	25,844	175	19,576	1,780	11,883	3,714
66	Reporting years on present farm	63,542	19,638	24,866	156	18,882	1,730	11,526	3,587
67	Less than 5 years	22,476	4,474	5,772	76	12,154	1,063	7,221	2,547
68	1 year or less	4,209	760	685	23	2,741	394	1,421	594
69	5 to 9 years	15,459	4,835	6,500	34	4,090	381	2,735	616
70	10 years or more	25,607	10,329	12,594	46	2,638	286	1,570	424
71	Average number of years on present farm	12	16	14	9	6	6	6	5
72	Not reporting years on present farm	2,789	1,098	978	19	694	50	357	127
73	Nebraska, total	107,174	38,053	27,602	304	41,215	3,463	22,884	9,682
74	Reporting years on present farm	101,123	35,406	26,142	265	39,310	3,267	21,942	9,247
75	Less than 5 years	37,254	8,635	6,167	140	22,312	1,700	12,196	5,532
76	1 year or less	7,560	1,529	794	32	5,205	536	2,665	1,222
77	5 to 9 years	21,857	6,900	5,888	56	9,013	706	5,496	1,871
78	10 years or more	42,012	19,871	14,087	69	7,985	861	4,250	1,844
79	Average number of years on present farm	12	17	15	9	7	8	7	7
80	Not reporting years on present farm	6,051	2,647	1,460	39	1,905	196	942	435

[1] See text.

STATES), BY YEARS ON PRESENT FARM, BY DIVISIONS AND STATES: 1950—Continued

a sample of farms. See text]

Tenants—Continued				Percent of operators reporting years on present farm									
							Tenants						
Livestock-share	Croppers[1] (South only)	Other	Unspecified	Full owners	Part owners	Managers	All	Cash	Share-cash	Crop-share	Livestock-share	Croppers[1] (South only)	Other and unspecified
13,797	(1)	956	2,923	xxxxxxxxxx	xxxxxxxxxx	xxxxxxxxxx	xxxxxxxxxx	xxxxxxxxx	xxxxxxxxx	xxxxxxxxxx	xxxxxxxxxx	xxxxxxxxxx	xxxxxxxxxx
13,026	(1)	886	2,542	100.0	100.0	100.0	100.0	100.0	100.0	100.0	100.0	100.0	100.0
6,968	(1)	405	1,367	26.9	24.2	40.0	52.9	57.9	46.5	54.4	53.5	(1)	51.7
1,547	(1)	75	486	4.9	2.9	10.5	12.1	16.1	6.0	12.8	11.9	(1)	16.4
3,083	(1)	196	510	20.0	24.9	20.3	22.9	22.5	26.5	20.2	23.7	(1)	20.6
2,975	(1)	285	665	53.1	50.9	39.6	24.3	19.6	27.0	25.3	22.8	(1)	27.7
7	(1)	10	8	xxxxxxxxxx	xxxxxxxxxx	xxxxxxxxxx	xxxxxxxxx	xxxxxxxxx	xxxxxxxxx	xxxxxxxxxx	xxxxxxxxxx	xxxxxxxxxx	xxxxxxxxxx
771	(1)	70	381	xxxxxxxxxx	xxxxxxxxxx	xxxxxxxxxx	xxxxxxxxx	xxxxxxxxx	xxxxxxxxx	xxxxxxxxxx	xxxxxxxxxx	xxxxxxxxxx	xxxxxxxxxx
12,496	(1)	1,169	2,920	xxxxxxxxxx	xxxxxxxxxx	xxxxxxxxxx	xxxxxxxxx	xxxxxxxxx	xxxxxxxxx	xxxxxxxxxx	xxxxxxxxxx	xxxxxxxxxx	xxxxxxxxxx
12,114	(1)	1,128	2,579	100.0	100.0	100.0	100.0	100.0	100.0	100.0	100.0	100.0	100.0
7,076	(1)	460	1,367	25.7	22.8	46.4	49.7	50.0	44.8	54.0	58.4	(1)	49.3
1,407	(1)	150	385	4.9	3.0	6.6	10.3	13.2	7.9	12.6	11.6	(1)	14.4
2,771	(1)	207	465	17.4	20.1	29.8	23.3	21.9	25.5	20.0	22.9	(1)	18.1
2,267	(1)	461	747	56.8	57.1	23.8	27.0	28.1	29.7	26.0	18.7	(1)	32.6
6	(1)	10	9	xxxxxxxxxx	xxxxxxxxxx	xxxxxxxxxx	xxxxxxxxx	xxxxxxxxx	xxxxxxxxx	xxxxxxxxxx	xxxxxxxxxx	xxxxxxxxxx	xxxxxxxxxx
382	(1)	41	341	xxxxxxxxxx	xxxxxxxxxx	xxxxxxxxxx	xxxxxxxxx	xxxxxxxxx	xxxxxxxxx	xxxxxxxxxx	xxxxxxxxxx	xxxxxxxxxx	xxxxxxxxxx
4,625	(1)	906	1,500	xxxxxxxxx	xxxxxxxxxx	xxxxxxxxxx	xxxxxxxxx	xxxxxxxxx	xxxxxxxxx	xxxxxxxxxx	xxxxxxxxxx	xxxxxxxxxx	xxxxxxxxxx
4,440	(1)	866	1,300	100.0	100.0	100.0	100.0	100.0	100.0	100.0	100.0	100.0	100.0
2,308	(1)	345	715	25.1	21.1	41.6	51.9	51.8	47.1	56.5	52.0	(1)	48.9
520	(1)	90	175	4.6	2.6	12.9	12.3	13.0	11.0	13.3	11.7	(1)	12.2
1,026	(1)	166	265	19.8	23.9	20.0	22.9	22.1	29.4	23.7	23.1	(1)	19.9
1,106	(1)	355	320	55.1	55.0	38.4	25.2	26.1	23.5	19.8	24.9	(1)	31.2
7	(1)	11	7	xxxxxxxxx	xxxxxxxxxx	xxxxxxxxxx	xxxxxxxxx	xxxxxxxxx	xxxxxxxxx	xxxxxxxxxx	xxxxxxxxxx	xxxxxxxxxx	xxxxxxxxxx
185	(1)	40	200	xxxxxxxxx	xxxxxxxxx	xxxxxxxxxx	xxxxxxxxx	xxxxxxxxx	xxxxxxxxx	xxxxxxxxxx	xxxxxxxxxx	xxxxxxxxxx	xxxxxxxxxx
14,104	(1)	1,081	2,116	xxxxxxxxx	xxxxxxxxx	xxxxxxxxxx	xxxxxxxxx	xxxxxxxxx	xxxxxxxxx	xxxxxxxxxx	xxxxxxxxxx	xxxxxxxxxx	xxxxxxxxxx
13,809	(1)	1,026	1,991	100.0	100.0	100.0	100.0	100.0	100.0	100.0	100.0	100.0	100.0
8,119	(1)	430	1,066	24.2	21.9	34.4	55.9	53.1	49.3	62.2	58.8	(1)	49.6
2,010	(1)	95	331	4.8	2.8	8.9	15.0	16.3	11.5	18.6	14.6	(1)	14.1
3,135	(1)	230	445	20.0	23.3	29.5	23.9	26.3	32.8	18.6	22.7	(1)	22.4
2,555	(1)	366	480	55.8	54.8	36.1	20.2	20.6	17.9	19.1	18.5	(1)	28.0
6	(1)	10	7	xxxxxxxxx	xxxxxxxxx	xxxxxxxxxx	xxxxxxxxx	xxxxxxxxx	xxxxxxxxx	xxxxxxxxxx	xxxxxxxxxx	xxxxxxxxxx	xxxxxxxxxx
295	(1)	55	125	xxxxxxxxx	xxxxxxxxx	xxxxxxxxxx	xxxxxxxxx	xxxxxxxxx	xxxxxxxxx	xxxxxxxxxx	xxxxxxxxxx	xxxxxxxxxx	xxxxxxxxxx
5,910	(1)	1,076	1,766	xxxxxxxxx	xxxxxxxxx	xxxxxxxxxx	xxxxxxxxx	xxxxxxxxx	xxxxxxxxx	xxxxxxxxxx	xxxxxxxxxx	xxxxxxxxxx	xxxxxxxxxx
5,749	(1)	1,031	1,591	100.0	100.0	100.0	100.0	100.0	100.0	100.0	100.0	100.0	100.0
3,348	(1)	431	898	24.8	21.6	54.2	57.1	52.9	58.0	64.7	58.2	(1)	50.7
669	(1)	85	287	5.0	3.0	12.5	12.3	13.4	10.6	15.3	11.6	(1)	14.2
1,363	(1)	255	286	19.0	23.4	17.3	23.1	24.0	24.4	18.0	23.7	(1)	20.6
1,038	(1)	345	407	56.2	55.0	28.5	19.8	23.0	17.6	17.3	18.1	(1)	28.7
6	(1)	9	8	xxxxxxxxx	xxxxxxxxx	xxxxxxxxxx	xxxxxxxxx	xxxxxxxxx	xxxxxxxxx	xxxxxxxxxx	xxxxxxxxxx	xxxxxxxxxx	xxxxxxxxxx
161	(1)	45	175	xxxxxxxxx	xxxxxxxxx	xxxxxxxxxx	xxxxxxxxx	xxxxxxxxx	xxxxxxxxx	xxxxxxxxxx	xxxxxxxxxx	xxxxxxxxxx	xxxxxxxxxx
18,018	(1)	921	3,112	xxxxxxxxx	xxxxxxxxx	xxxxxxxxxx	xxxxxxxxx	xxxxxxxxx	xxxxxxxxx	xxxxxxxxxx	xxxxxxxxxx	xxxxxxxxxx	xxxxxxxxxx
17,487	(1)	866	2,872	100.0	100.0	100.0	100.0	100.0	100.0	100.0	100.0	100.0	100.0
11,048	(1)	436	1,694	24.9	25.4	47.5	58.2	51.6	57.2	65.0	63.2	(1)	57.0
2,369	(1)	120	451	4.9	3.5	15.1	12.2	12.3	10.9	13.8	13.5	(1)	15.3
3,791	(1)	190	523	21.1	24.0	24.7	22.5	21.6	24.5	17.1	21.7	(1)	19.1
2,648	(1)	240	655	54.0	50.6	27.8	19.3	26.8	18.3	17.9	15.1	(1)	23.9
6	(1)	9	7	xxxxxxxxx	xxxxxxxxx	xxxxxxxxxx	xxxxxxxxx	xxxxxxxxx	xxxxxxxxx	xxxxxxxxxx	xxxxxxxxxx	xxxxxxxxxx	xxxxxxxxxx
531	(1)	55	240	xxxxxxxxx	xxxxxxxxx	xxxxxxxxxx	xxxxxxxxx	xxxxxxxxx	xxxxxxxxx	xxxxxxxxxx	xxxxxxxxxx	xxxxxxxxxx	xxxxxxxxxx
3,820	(1)	1,981	4,721	xxxxxxxxx	xxxxxxxxx	xxxxxxxxxx	xxxxxxxxx	xxxxxxxxx	xxxxxxxxx	xxxxxxxxxx	xxxxxxxxxx	xxxxxxxxxx	xxxxxxxxxx
3,694	(1)	1,861	4,210	100.0	100.0	100.0	100.0	100.0	100.0	100.0	100.0	100.0	100.0
2,176	(1)	988	2,766	31.4	31.0	42.9	68.4	69.1	66.9	73.9	58.9	(1)	61.8
535	(1)	321	1,138	6.7	5.3	8.8	25.0	29.0	22.3	27.8	14.5	(1)	24.0
767	(1)	341	604	20.7	23.1	31.2	16.4	16.3	19.1	13.9	20.8	(1)	15.6
751	(1)	532	840	47.9	45.9	25.9	15.2	14.6	14.0	12.3	20.3	(1)	22.6
7	(1)	9	6	xxxxxxxxx	xxxxxxxxx	xxxxxxxxxx	xxxxxxxxx	xxxxxxxxx	xxxxxxxxx	xxxxxxxxxx	xxxxxxxxxx	xxxxxxxxxx	xxxxxxxxxx
126	(1)	120	511	xxxxxxxxx	xxxxxxxxx	xxxxxxxxxx	xxxxxxxxx	xxxxxxxxx	xxxxxxxxx	xxxxxxxxxx	xxxxxxxxxx	xxxxxxxxxx	xxxxxxxxxx
1,288	(1)	182	618	xxxxxxxxx	xxxxxxxxx	xxxxxxxxxx	xxxxxxxxx	xxxxxxxxx	xxxxxxxxx	xxxxxxxxxx	xxxxxxxxxx	xxxxxxxxxx	xxxxxxxxxx
1,271	(1)	176	576	100.0	100.0	100.0	100.0	100.0	100.0	100.0	100.0	100.0	100.0
807	(1)	85	352	19.0	19.0	60.7	60.6	53.2	59.9	61.6	63.5	(1)	58.1
218	(1)	25	103	3.1	2.5	31.8	14.9	15.5	12.7	15.3	17.2	(1)	17.0
303	(1)	40	138	24.1	27.7	20.6	23.3	24.6	25.1	22.1	23.8	(1)	23.7
161	(1)	51	86	57.0	53.3	18.7	16.1	22.2	15.0	16.2	12.7	(1)	18.2
6	(1)	11	7	xxxxxxxxx	xxxxxxxxx	xxxxxxxxxx	xxxxxxxxx	xxxxxxxxx	xxxxxxxxx	xxxxxxxxxx	xxxxxxxxxx	xxxxxxxxxx	xxxxxxxxxx
17	(1)	6	42	xxxxxxxxx	xxxxxxxxx	xxxxxxxxxx	xxxxxxxxx	xxxxxxxxx	xxxxxxxxx	xxxxxxxxxx	xxxxxxxxxx	xxxxxxxxxx	xxxxxxxxxx
1,242	(1)	179	778	xxxxxxxxx	xxxxxxxxx	xxxxxxxxxx	xxxxxxxxx	xxxxxxxxx	xxxxxxxxx	xxxxxxxxxx	xxxxxxxxxx	xxxxxxxxxx	xxxxxxxxxx
1,182	(1)	169	688	100.0	100.0	100.0	100.0	100.0	100.0	100.0	100.0	100.0	100.0
749	(1)	109	465	22.8	23.2	48.7	64.4	61.4	62.6	71.0	63.4	(1)	66.9
164	(1)	31	137	3.9	2.8	14.7	14.5	22.8	12.3	16.6	13.9	(1)	19.6
257	(1)	5	96	24.6	26.1	21.8	21.7	22.0	23.7	17.2	21.7	(1)	11.8
176	(1)	55	127	52.6	50.6	29.5	14.0	16.5	13.6	11.8	14.9	(1)	21.2
6	(1)	8	6	xxxxxxxxx	xxxxxxxxx	xxxxxxxxxx	xxxxxxxxx	xxxxxxxxx	xxxxxxxxx	xxxxxxxxxx	xxxxxxxxxx	xxxxxxxxxx	xxxxxxxxxx
60	(1)	10	90	xxxxxxxxx	xxxxxxxxx	xxxxxxxxxx	xxxxxxxxx	xxxxxxxxx	xxxxxxxxx	xxxxxxxxxx	xxxxxxxxxx	xxxxxxxxxx	xxxxxxxxxx
2,792	(1)	486	1,908	xxxxxxxxx	xxxxxxxxx	xxxxxxxxxx	xxxxxxxxx	xxxxxxxxx	xxxxxxxxx	xxxxxxxxxx	xxxxxxxxxx	xxxxxxxxxx	xxxxxxxxxx
2,692	(1)	456	1,706	100.0	100.0	100.0	100.0	100.0	100.0	100.0	100.0	100.0	100.0
1,519	(1)	253	1,112	24.4	23.6	52.8	56.8	52.0	55.6	59.8	56.4	(1)	63.1
345	(1)	91	346	4.3	3.0	12.1	13.2	16.4	12.1	13.2	12.8	(1)	20.2
569	(1)	76	295	19.5	22.5	21.1	22.9	21.6	25.0	20.2	21.1	(1)	17.2
604	(1)	127	299	56.1	53.9	26.0	20.3	26.3	19.4	19.9	22.4	(1)	19.7
7	(1)	7	6	xxxxxxxxx	xxxxxxxxx	xxxxxxxxxx	xxxxxxxxx	xxxxxxxxx	xxxxxxxxx	xxxxxxxxxx	xxxxxxxxxx	xxxxxxxxxx	xxxxxxxxxx
100	(1)	30	202	xxxxxxxxx	xxxxxxxxx	xxxxxxxxxx	xxxxxxxxx	xxxxxxxxx	xxxxxxxxx	xxxxxxxxxx	xxxxxxxxxx	xxxxxxxxxx	xxxxxxxxxx

Table 23.—FARM OPERATORS IN EACH TENURE (COLOR AND TENURE FOR THE SOUTHERN

[Data are based on reports for only

	Region, division, State, and item	All farm operators	Full owners	Part owners	Managers	Tenants			
						All	Cash	Share-cash	Crop-share
	WEST NORTH CENTRAL—Continued								
1	Kansas, total	131,372	50,221	41,112	325	39,714	4,468	18,287	12,136
2	Reporting years on present farm	125,557	47,515	39,448	307	38,287	4,326	17,829	11,634
3	Less than 5 years	40,726	12,519	8,301	134	19,772	2,478	8,942	5,940
4	1 year or less	8,483	2,570	1,029	64	4,820	968	1,995	1,277
5	5 to 9 years	27,143	8,736	9,124	73	9,210	1,066	4,641	2,582
6	10 years or more	57,688	26,260	22,023	100	9,305	782	4,246	3,112
7	Average number of years on present farm	14	18	15	10	8	6	7	8
8	Not reporting years on present farm	5,815	2,706	1,664	18	1,427	142	458	502
	SOUTH ATLANTIC								
9	Delaware, total	7,452	5,151	949	72	1,280	236	30	651
10	Reporting years on present farm	6,784	4,612	899	64	1,209	226	30	615
11	Less than 5 years	1,901	1,152	159	31	559	120	5	287
12	1 year or less	376	240	20	16	100	30	.....	35
13	5 to 9 years	1,568	984	242	10	332	66	10	140
14	10 years or more	3,315	2,476	498	23	318	40	15	188
15	Average number of years on present farm	14	16	16	9	8	7	15	9
16	Not reporting years on present farm	668	539	50	8	71	10	.....	36
17	White, total	7,017	4,861	879	72	1,205	221	30	626
18	Reporting years on present farm	6,364	4,332	829	64	1,139	211	30	590
19	Less than 5 years	1,801	1,087	149	31	534	115	5	282
20	1 year or less	346	225	10	16	95	25	.....	35
21	5 to 9 years	1,453	929	207	10	307	56	10	130
22	10 years or more	3,110	2,316	473	23	298	40	15	178
23	Average number of years on present farm	14	16	16	9	8	7	15	9
24	Not reporting years on present farm	653	529	50	8	66	10	.....	36
25	Nonwhite, total	435	290	70	.....	75	15	.....	25
26	Reporting years on present farm	420	280	70	.....	70	15	.....	25
27	Less than 5 years	100	65	10	.....	25	5	.....	5
28	1 year or less	30	15	10	.....	5	5	.....	.....
29	5 to 9 years	115	55	35	.....	25	10	.....	10
30	10 years or more	205	160	25	.....	20	.....	.....	10
31	Average number of years on present farm	16	18	12	.....	8	4	.....	8
32	Not reporting years on present farm	15	10	.....	.....	5	.....	.....	.....
33	Maryland, total	36,162	25,745	3,465	346	6,606	1,037	250	2,817
34	Reporting years on present farm	34,377	24,369	3,334	323	6,351	997	250	2,762
35	Less than 5 years	10,225	5,857	750	169	3,449	621	140	1,410
36	1 year or less	2,239	1,074	105	43	1,017	226	35	380
37	5 to 9 years	6,986	4,767	814	52	1,353	200	65	606
38	10 years or more	17,166	13,745	1,770	102	1,549	176	45	746
39	Average number of years on present farm	14	16	14	8	7	6	7	8
40	Not reporting years on present farm	1,785	1,376	131	23	255	40	.....	55
41	White, total	32,780	24,080	3,075	339	5,286	997	235	2,317
42	Reporting years on present farm	31,190	22,794	2,959	316	5,121	957	235	2,262
43	Less than 5 years	9,164	5,582	660	168	2,754	601	130	1,165
44	1 year or less	2,054	1,039	95	43	877	221	35	350
45	5 to 9 years	6,316	4,502	689	52	1,073	200	65	476
46	10 years or more	15,710	12,710	1,610	96	1,294	156	40	621
47	Average number of years on present farm	14	16	14	8	7	6	7	8
48	Not reporting years on present farm	1,590	1,286	116	23	165	40	.....	55
49	Nonwhite, total	3,382	1,665	390	7	1,320	40	15	590
50	Reporting years on present farm	3,187	1,575	375	7	1,230	40	15	580
51	Less than 5 years	1,061	275	90	1	695	20	10	245
52	1 year or less	185	35	10	.....	140	5	.....	30
53	5 to 9 years	670	265	125	.....	280	.....	.....	130
54	10 years or more	1,456	1,035	160	6	255	20	5	125
55	Average number of years on present farm	13	19	13	13	6	8	5	7
56	Not reporting years on present farm	195	90	15	.....	90	.....	.....	.....
57	Virginia, total	150,823	109,412	16,417	625	24,369	2,522	442	7,530
58	Reporting years on present farm	141,811	102,812	15,591	585	22,823	2,412	397	7,160
59	Less than 5 years	40,194	22,036	3,948	195	14,015	1,360	200	4,244
60	1 year or less	8,441	3,602	515	73	4,251	370	35	1,120
61	5 to 9 years	25,015	17,801	3,213	111	3,890	442	65	1,220
62	10 years or more	76,602	62,975	8,430	279	4,918	610	132	1,696
63	Average number of years on present farm	16	18	15	12	7	7	8	7
64	Not reporting years on present farm	9,012	6,600	826	40	1,546	110	45	370
65	White, total	123,411	95,001	12,235	611	15,564	1,967	322	4,925
66	Reporting years on present farm	115,640	89,041	11,584	572	14,443	1,877	302	4,645
67	Less than 5 years	31,767	19,825	2,982	195	8,765	1,065	145	2,689
68	1 year or less	6,546	3,332	415	73	2,726	310	30	760
69	5 to 9 years	20,643	15,701	2,373	109	2,460	357	50	780
70	10 years or more	63,230	53,515	6,229	268	3,218	455	107	1,176
71	Average number of years on present farm	16	17	15	12	7	7	9	7
72	Not reporting years on present farm	7,771	5,960	651	39	1,121	90	20	280
73	Nonwhite, total	27,412	14,411	4,182	14	8,805	555	120	2,605
74	Reporting years on present farm	26,171	13,771	4,007	13	8,380	535	95	2,515
75	Less than 5 years	8,427	2,211	966	.....	5,250	295	55	1,555
76	1 year or less	1,895	270	100	.....	1,525	60	5	360
77	5 to 9 years	4,372	2,100	840	2	1,430	85	15	440
78	10 years or more	13,372	9,460	2,201	11	1,700	155	25	520
79	Average number of years on present farm	15	21	16	25	6	8	7	6
80	Not reporting years on present farm	1,241	640	175	1	425	20	25	90

[1] See text.

STATES), BY YEARS ON PRESENT FARM, BY DIVISIONS AND STATES: 1950—Continued

a sample of farms. See text]

Tenants—Continued				Percent of operators reporting years on present farm										
							Tenants							
Live-stock-share	Croppers[1] (South only)	Other	Unspecified	Full owners	Part owners	Managers	All	Cash	Share-cash	Crop-share	Live-stock-share	Croppers[1] (South only)	Other and unspecified	
2,214	([1])	544	2,065	xxxxxxxxxx	xxxxxxxxxx	xxxxxxxxxx	xxxxxxxxx	xxxxxxxxx	xxxxxxxxx	xxxxxxxxx	xxxxxxxxx	xxxxxxxxx	xxxxxxxxx	1
2,159	([1])	524	1,815	100.0	100.0	100.0	100.0	100.0	100.0	100.0	100.0	100.0	100.0	2
1,170	([1])	233	1,009	26.3	21.0	43.6	51.6	57.3	50.2	51.1	54.2	([1])	53.1	3
234	([1])	46	300	5.4	2.6	20.8	12.6	22.4	11.2	11.0	10.8	([1])	14.8	4
437	([1])	96	388	18.4	23.1	23.8	24.1	24.6	26.0	22.2	20.2	([1])	20.7	5
552	([1])	195	418	55.3	55.8	32.6	24.3	18.1	23.8	26.7	25.6	([1])	26.2	6
8	([1])	11	7	xxxxxxxxx	xxxxxxxxx	xxxxxxxxx	xxxxxxxxx	xxxxxxxxx	xxxxxxxx	xxxxxxxxx	xxxxxxxxx	xxxxxxxxx	xxxxxxxxx	7
55	([1])	20	250	xxxxxxxxx	xxxxxxxxx	xxxxxxxxx	xxxxxxxxx	xxxxxxxxx	xxxxxxxx	xxxxxxxxx	xxxxxxxxx	xxxxxxxxx	xxxxxxxxx	8
81	26	45	211	xxxxxxxxx	xxxxxxxxx	xxxxxxxxx	xxxxxxxxx	xxxxxxxxx	xxxxxxxx	xxxxxxxxx	xxxxxxxxx	xxxxxxxxx	xxxxxxxxx	9
81	26	40	191	100.0	100.0	100.0	100.0	100.0	100.0	100.0	100.0	100.0	100.0	10
36	26	5	80	25.0	17.7	48.4	46.2	53.1	16.7	46.7	44.4	100.0	36.8	11
5	5	.....	25	5.2	2.2	25.0	8.3	13.3	.....	5.7	6.2	19.2	10.8	12
35	.....	25	56	21.3	26.9	15.6	27.5	29.2	33.3	22.8	43.2	.....	35.1	13
10	.....	10	55	53.7	55.4	35.9	26.3	17.7	50.0	30.6	12.3	.....	28.1	14
6	3	15	8	xxxxxxxxx	xxxxxxxxx	xxxxxxxxx	xxxxxxxxx	xxxxxxxxx	xxxxxxxx	xxxxxxxxx	xxxxxxxxx	xxxxxxxxx	xxxxxxxxx	15
.....	.....	5	20	xxxxxxxxx	xxxxxxxxx	xxxxxxxxx	xxxxxxxxx	xxxxxxxxx	xxxxxxxx	xxxxxxxxx	xxxxxxxxx	xxxxxxxxx	xxxxxxxxx	16
71	21	45	191	xxxxxxxxx	xxxxxxxxx	xxxxxxxxx	xxxxxxxxx	xxxxxxxxx	xxxxxxxx	xxxxxxxxx	xxxxxxxxx	xxxxxxxxx	xxxxxxxxx	17
71	21	40	176	100.0	100.0	100.0	100.0	100.0	100.0	100.0	100.0	100.0	100.0	18
31	21	5	75	25.1	18.0	48.4	46.9	54.5	16.7	47.8	43.7	100.0	37.0	19
5	5	.....	25	5.2	1.2	25.0	8.3	11.8	.....	5.9	7.0	23.8	11.6	20
35	.....	25	51	21.4	25.0	15.6	27.0	26.5	33.3	22.0	49.3	.....	35.2	21
5	.....	10	50	53.5	57.1	35.9	26.2	19.0	50.0	30.2	7.0	.....	27.8	22
6	3	15	8	xxxxxxxxx	xxxxxxxxx	xxxxxxxxx	xxxxxxxxx	xxxxxxxxx	xxxxxxxx	xxxxxxxxx	xxxxxxxxx	xxxxxxxxx	xxxxxxxxx	23
.....	.....	5	15	xxxxxxxxx	xxxxxxxxx	xxxxxxxxx	xxxxxxxxx	xxxxxxxxx	xxxxxxxx	xxxxxxxxx	xxxxxxxxx	xxxxxxxxx	xxxxxxxxx	24
10	5	.....	20	xxxxxxxxx	xxxxxxxxx	xxxxxxxxx	xxxxxxxxx	xxxxxxxxx	xxxxxxxx	xxxxxxxxx	xxxxxxxxx	xxxxxxxxx	xxxxxxxxx	25
10	5	.....	15	100.0	100.0	100.0	100.0	100.0	100.0	100.0	100.0	100.0	100.0	26
5	5	.....	5	23.2	14.3	.....	35.7	33.3	.....	20.0	50.0	100.0	33.3	27
.....	.....	.....	.....	5.4	14.3	.....	7.1	33.3	.....	.....	.....	.....	.....	28
.....	.....	.....	5	19.6	50.0	.....	35.7	66.7	.....	40.0	.....	.....	33.3	29
5	.....	.....	5	57.1	35.7	.....	28.6	.....	.....	40.0	50.0	.....	33.3	30
8	1	.....	11	xxxxxxxxx	xxxxxxxxx	xxxxxxxxx	xxxxxxxxx	xxxxxxxxx	xxxxxxxx	xxxxxxxxx	xxxxxxxxx	xxxxxxxxx	xxxxxxxxx	31
.....	.....	.....	5	xxxxxxxxx	xxxxxxxxx	xxxxxxxxx	xxxxxxxxx	xxxxxxxxx	xxxxxxxx	xxxxxxxxx	xxxxxxxxx	xxxxxxxxx	xxxxxxxxx	32
300	1,045	305	852	xxxxxxxxx	xxxxxxxxx	xxxxxxxxx	xxxxxxxxx	xxxxxxxxx	xxxxxxxx	xxxxxxxxx	xxxxxxxxx	xxxxxxxxx	xxxxxxxxx	33
295	980	300	767	100.0	100.0	100.0	100.0	100.0	100.0	100.0	100.0	100.0	100.0	34
142	655	105	376	24.0	22.5	52.3	54.3	62.3	56.0	51.0	48.1	66.8	45.1	35
25	180	25	146	4.4	3.1	13.3	16.0	22.7	14.0	13.8	8.5	18.4	16.0	36
87	200	70	125	19.6	24.4	16.1	21.3	20.1	26.0	21.9	29.5	20.4	18.3	37
66	125	125	266	56.4	53.1	31.6	24.4	17.7	18.0	27.0	22.4	12.8	36.6	38
7	5	11	9	xxxxxxxxx	xxxxxxxxx	xxxxxxxxx	xxxxxxxxx	xxxxxxxxx	xxxxxxxx	xxxxxxxxx	xxxxxxxxx	xxxxxxxxx	xxxxxxxxx	39
5	65	5	85	xxxxxxxxx	xxxxxxxxx	xxxxxxxxx	xxxxxxxxx	xxxxxxxxx	xxxxxxxx	xxxxxxxxx	xxxxxxxxx	xxxxxxxxx	xxxxxxxxx	40
295	535	265	642	xxxxxxxxx	xxxxxxxxx	xxxxxxxxx	xxxxxxxxx	xxxxxxxxx	xxxxxxxx	xxxxxxxxx	xxxxxxxxx	xxxxxxxxx	xxxxxxxxx	41
290	495	265	617	100.0	100.0	100.0	100.0	100.0	100.0	100.0	100.0	100.0	100.0	42
142	330	95	291	24.5	22.3	53.2	53.8	62.8	55.3	51.5	49.0	66.7	43.8	43
25	115	25	106	4.6	3.2	13.6	17.1	23.1	14.9	15.5	8.6	23.2	14.9	44
87	90	55	100	19.8	23.3	16.5	21.0	20.9	27.7	21.0	30.0	18.2	17.6	45
61	75	115	226	55.8	54.4	30.4	25.3	16.3	17.0	27.5	21.0	15.2	38.7	46
7	5	11	9	xxxxxxxxx	xxxxxxxxx	xxxxxxxxx	xxxxxxxxx	xxxxxxxxx	xxxxxxxx	xxxxxxxxx	xxxxxxxxx	xxxxxxxxx	xxxxxxxxx	47
5	40	.....	25	xxxxxxxxx	xxxxxxxxx	xxxxxxxxx	xxxxxxxxx	xxxxxxxxx	xxxxxxxx	xxxxxxxxx	xxxxxxxxx	xxxxxxxxx	xxxxxxxxx	48
5	510	40	210	xxxxxxxxx	xxxxxxxxx	xxxxxxxxx	xxxxxxxxx	xxxxxxxxx	xxxxxxxx	xxxxxxxxx	xxxxxxxxx	xxxxxxxxx	xxxxxxxxx	49
5	485	35	150	100.0	100.0	100.0	100.0	100.0	100.0	100.0	100.0	100.0	100.0	50
.....	325	10	85	17.5	24.0	14.3	56.5	50.0	66.7	49.0	.....	67.0	51.4	51
.....	65	.....	40	2.2	2.7	.....	11.4	12.5	.....	6.0	.....	13.4	21.6	52
.....	110	15	25	16.8	33.3	.....	22.8	.....	.....	26.0	.....	22.7	21.6	53
5	50	10	40	65.7	42.7	85.7	20.7	50.0	33.3	25.0	100.0	10.3	27.0	54
12	4	8	6	xxxxxxxxx	xxxxxxxxx	xxxxxxxxx	xxxxxxxxx	xxxxxxxxx	xxxxxxxx	xxxxxxxxx	xxxxxxxxx	xxxxxxxxx	xxxxxxxxx	55
.....	25	5	60	xxxxxxxxx	xxxxxxxxx	xxxxxxxxx	xxxxxxxxx	xxxxxxxxx	xxxxxxxx	xxxxxxxxx	xxxxxxxxx	xxxxxxxxx	xxxxxxxxx	56
804	9,281	994	2,796	xxxxxxxxx	xxxxxxxxx	xxxxxxxxx	xxxxxxxxx	xxxxxxxxx	xxxxxxxx	xxxxxxxxx	xxxxxxxxx	xxxxxxxxx	xxxxxxxxx	57
779	8,630	944	2,501	100.0	100.0	100.0	100.0	100.0	100.0	100.0	100.0	100.0	100.0	58
372	6,023	396	1,420	21.4	25.3	33.3	61.4	56.4	50.4	59.3	47.8	69.8	52.7	59
95	2,116	75	440	3.5	3.3	12.5	18.6	15.3	8.8	15.6	12.2	24.5	14.9	60
196	1,330	151	486	17.3	20.6	19.0	17.0	18.3	16.4	17.0	25.2	15.4	18.5	61
211	1,277	397	595	61.3	54.1	47.7	21.5	25.3	33.2	23.7	27.1	14.8	28.8	62
8	5	13	7	xxxxxxxxx	xxxxxxxxx	xxxxxxxxx	xxxxxxxxx	xxxxxxxxx	xxxxxxxx	xxxxxxxxx	xxxxxxxxx	xxxxxxxxx	xxxxxxxxx	63
25	651	50	295	xxxxxxxxx	xxxxxxxxx	xxxxxxxxx	xxxxxxxxx	xxxxxxxxx	xxxxxxxx	xxxxxxxxx	xxxxxxxxx	xxxxxxxxx	xxxxxxxxx	64
654	4,761	714	2,221	xxxxxxxxx	xxxxxxxxx	xxxxxxxxx	xxxxxxxxx	xxxxxxxxx	xxxxxxxx	xxxxxxxxx	xxxxxxxxx	xxxxxxxxx	xxxxxxxxx	65
629	4,355	669	1,966	100.0	100.0	100.0	100.0	100.0	100.0	100.0	100.0	100.0	100.0	66
302	3,083	291	1,190	22.3	25.7	34.1	60.7	56.7	48.0	57.9	48.0	70.8	56.2	67
75	1,096	60	395	3.7	3.6	12.8	18.9	16.5	9.9	16.4	11.9	25.2	17.3	68
146	645	111	371	17.6	20.5	19.1	17.0	19.0	16.6	16.8	23.2	14.8	18.3	69
181	627	267	405	60.1	53.8	46.9	22.3	24.2	35.4	25.3	28.8	14.4	25.5	70
8	5	12	7	xxxxxxxxx	xxxxxxxxx	xxxxxxxxx	xxxxxxxxx	xxxxxxxxx	xxxxxxxx	xxxxxxxxx	xxxxxxxxx	xxxxxxxxx	xxxxxxxxx	71
25	406	45	255	xxxxxxxxx	xxxxxxxxx	xxxxxxxxx	xxxxxxxxx	xxxxxxxxx	xxxxxxxx	xxxxxxxxx	xxxxxxxxx	xxxxxxxxx	xxxxxxxxx	72
150	4,520	280	575	xxxxxxxxx	xxxxxxxxx	xxxxxxxxx	xxxxxxxxx	xxxxxxxxx	xxxxxxxx	xxxxxxxxx	xxxxxxxxx	xxxxxxxxx	xxxxxxxxx	73
150	4,275	275	535	100.0	100.0	100.0	100.0	100.0	100.0	100.0	100.0	100.0	100.0	74
70	2,940	105	230	16.1	24.1	.....	62.6	55.1	57.9	61.8	46.7	68.8	41.4	75
20	1,020	15	45	2.0	2.5	.....	18.2	11.2	5.3	14.3	13.3	23.9	7.4	76
50	685	40	115	15.2	21.0	15.4	17.1	15.9	15.8	17.5	33.3	16.0	19.1	77
30	650	130	190	68.7	54.9	84.6	20.3	29.0	26.3	20.7	20.0	15.2	39.5	78
7	5	14	8	xxxxxxxxx	xxxxxxxxx	xxxxxxxxx	xxxxxxxxx	xxxxxxxxx	xxxxxxxx	xxxxxxxxx	xxxxxxxxx	xxxxxxxxx	xxxxxxxxx	79
.....	245	5	40	xxxxxxxxx	xxxxxxxxx	xxxxxxxxx	xxxxxxxxx	xxxxxxxxx	xxxxxxxx	xxxxxxxxx	xxxxxxxxx	xxxxxxxxx	xxxxxxxxx	80

Table 23.—FARM OPERATORS IN EACH TENURE (COLOR AND TENURE FOR THE SOUTHERN

[Data are based on reports for only

	Region, division, State, and item	All farm operators	Full owners	Part owners	Managers	Tenants			
						All	Cash	Share-cash	Crop-share
	SOUTH ATLANTIC—Continued								
1	West Virginia, total	81,418	67,236	5,525	266	8,391	3,558	152	816
2	Reporting years on present farm	77,826	64,216	5,322	242	8,046	3,453	152	791
3	Less than 5 years	21,802	16,039	1,348	96	4,319	1,886	100	460
4	1 year or less	4,607	2,787	201	25	1,594	685	40	205
5	5 to 9 years	14,505	11,780	1,070	40	1,615	686	31	200
6	10 years or more	41,519	36,397	2,904	106	2,112	881	21	131
7	Average number of years on present farm	16	17	15	11	8	8	5	5
8	Not reporting years on present farm	3,592	3,020	203	24	345	105	.....	25
9	White, total	81,072	66,991	5,490	265	8,326	3,508	152	816
10	Reporting years on present farm	77,500	63,986	5,287	241	7,986	3,408	152	791
11	Less than 5 years	21,716	15,994	1,338	95	4,289	1,861	100	460
12	1 year or less	4,572	2,767	201	25	1,579	675	40	205
13	5 to 9 years	14,475	11,765	1,060	40	1,610	681	31	200
14	10 years or more	41,309	36,227	2,889	106	2,087	866	21	131
15	Average number of years on present farm	16	17	15	11	8	8	5	5
16	Not reporting years on present farm	3,572	3,005	203	24	340	100	.....	25
17	Nonwhite, total	346	245	35	1	65	50	.....	.....
18	Reporting years on present farm	326	230	35	1	60	45	.....	.....
19	Less than 5 years	86	45	10	1	30	25	.....	.....
20	1 year or less	35	20	.....	.....	15	10	.....	.....
21	5 to 9 years	30	15	10	.....	5	5	.....	.....
22	10 years or more	210	170	15	.....	25	15	.....	.....
23	Average number of years on present farm	16	18	12	2	9	8	.....	.....
24	Not reporting years on present farm	20	15	.....	.....	5	5	.....	.....
25	North Carolina, total	288,473	142,710	36,046	564	109,153	4,355	1,475	37,546
26	Reporting years on present farm	269,851	133,145	34,372	505	101,829	4,065	1,375	35,111
27	Less than 5 years	108,885	27,660	10,739	201	70,285	2,430	895	23,198
28	1 year or less	32,881	4,401	1,791	59	26,630	860	250	8,261
29	5 to 9 years	44,973	22,329	6,461	99	16,084	749	205	5,940
30	10 years or more	115,993	83,156	17,172	205	15,460	886	275	5,973
31	Average number of years on present farm	12	18	13	10	5	7	6	6
32	Not reporting years on present farm	18,622	9,565	1,674	59	7,324	290	100	2,435
33	White, total	217,131	127,669	27,290	551	61,621	3,159	900	24,186
34	Reporting years on present farm	202,626	118,959	25,941	493	57,233	2,949	820	22,586
35	Less than 5 years	72,900	24,900	8,044	201	39,755	1,850	560	15,003
36	1 year or less	20,716	3,991	1,401	59	15,265	690	205	5,506
37	5 to 9 years	33,370	19,784	4,749	99	8,738	548	115	3,695
38	10 years or more	96,356	74,275	13,148	193	8,740	551	145	3,888
39	Average number of years on present farm	14	18	13	10	5	6	6	6
40	Not reporting years on present farm	14,505	8,710	1,349	58	4,388	210	80	1,600
41	Nonwhite, total	71,342	15,041	8,756	13	47,532	1,196	575	13,360
42	Reporting years on present farm	67,225	14,186	8,431	12	44,596	1,116	555	12,525
43	Less than 5 years	35,985	2,760	2,695	.....	30,530	580	335	8,195
44	1 year or less	12,165	410	390	.....	11,365	170	45	2,755
45	5 to 9 years	11,603	2,545	1,712	.....	7,346	201	90	2,245
46	10 years or more	19,637	8,881	4,024	12	6,720	335	130	2,085
47	Average number of years on present farm	9	18	13	17	5	8	7	6
48	Not reporting years on present farm	4,117	855	325	1	2,936	80	20	835
49	South Carolina, total	139,195	59,678	16,881	466	62,170	8,581	1,305	18,234
50	Reporting years on present farm	131,784	55,924	16,128	421	59,311	8,171	1,250	17,384
51	Less than 5 years	56,499	13,706	4,615	166	38,012	4,522	700	10,972
52	1 year or less	15,911	2,206	707	38	12,960	1,397	155	3,345
53	5 to 9 years	23,656	9,952	3,247	96	10,361	1,492	275	3,278
54	10 years or more	51,629	32,266	8,266	159	10,938	2,157	275	3,134
55	Average number of years on present farm	11	16	13	10	6	8	6	6
56	Not reporting years on present farm	7,411	3,754	753	45	2,859	410	55	850
57	White, total	78,325	45,659	9,652	453	22,561	3,561	525	7,318
58	Reporting years on present farm	73,976	42,781	9,209	408	21,578	3,426	505	6,953
59	Less than 5 years	29,129	10,966	2,638	163	15,362	2,347	340	4,782
60	1 year or less	8,405	1,866	397	37	6,105	937	90	1,665
61	5 to 9 years	12,507	7,532	1,777	93	3,105	547	70	1,137
62	10 years or more	32,340	24,283	4,794	152	3,111	532	95	1,034
63	Average number of years on present farm	12	16	14	10	5	6	6	5
64	Not reporting years on present farm	4,349	2,878	443	45	983	135	20	365
65	Nonwhite, total	60,870	14,019	7,229	13	39,609	5,020	780	10,916
66	Reporting years on present farm	57,808	13,143	6,919	13	37,733	4,745	745	10,431
67	Less than 5 years	27,370	2,740	1,977	3	22,650	2,175	360	6,190
68	1 year or less	7,506	340	310	1	6,855	460	65	1,688
69	5 to 9 years	11,149	2,420	1,470	3	7,256	945	205	2,141
70	10 years or more	19,289	7,983	3,472	7	7,827	1,625	180	2,100
71	Average number of years on present farm	10	17	13	19	7	9	7	7
72	Not reporting years on present farm	3,062	876	310	.....	1,876	275	35	485
73	Georgia, total	198,037	96,203	16,870	873	84,091	15,271	659	17,645
74	Reporting years on present farm	186,739	89,928	16,024	816	79,971	14,583	619	16,708
75	Less than 5 years	89,670	26,306	5,802	391	57,171	9,795	443	12,211
76	1 year or less	30,278	4,685	1,159	114	24,320	3,687	190	5,435
77	5 to 9 years	34,337	18,314	3,486	170	12,367	2,483	73	2,463
78	10 years or more	62,732	45,308	6,736	255	10,433	2,305	103	2,034
79	Average number of years on present farm	10	15	11	9	5	5	5	5
80	Not reporting years on present farm	11,298	6,275	846	57	4,120	688	40	937

[1] See text.

STATES), BY YEARS ON PRESENT FARM, BY DIVISIONS AND STATES: 1950—Continued

a sample of farms. See text]

Tenants—Continued				Percent of operators reporting years on present farm									
							Tenants						
Live-stock-share	Croppers[1] (South only)	Other	Unspecified	Full owners	Part owners	Managers	All	Cash	Share-cash	Crop-share	Live-stock-share	Croppers[1] (South only)	Other and unspecified
221	550	1,159	1,935	xxxxxxxxxx	xxxxxxxxxx	xxxxxxxxxx	xxxxxxxxxx	xxxxxxxxxx	xxxxxxxxxx	xxxxxxxxxx	xxxxxxxxxx	xxxxxxxxxx	xxxxxxxxxx
206	525	1,119	1,800	100.0	100.0	100.0	100.0	100.0	100.0	100.0	100.0	100.0	100.0
140	358	538	837	25.0	25.3	39.7	53.7	54.6	65.8	58.2	68.0	68.2	47.1
35	171	147	311	4.3	3.8	10.3	19 8	19.8	26.3	25.9	17.0	32.6	15.7
20	76	220	382	18.3	20.1	16.5	20.1	19.9	20.4	25.3	9.7	14.5	20.6
46	91	361	581	56.7	54.6	43.8	26.2	25.5	13.8	16.6	22.3	17.3	32.3
8	5	9	10	xxxxxxxxxx	xxxxxxxxxx	xxxxxxxxxx	xxxxxxxxxx	xxxxxxxxxx	xxxxxxxxxx	xxxxxxxxxx	xxxxxxxxxx	xxxxxxxxxx	xxxxxxxxxx
15	25	40	135	xxxxxxxxxx	xxxxxxxxxx	xxxxxxxxxx	xxxxxxxxxx	xxxxxxxxxx	xxxxxxxxxx	xxxxxxxxxx	xxxxxxxxxx	xxxxxxxxxx	xxxxxxxxxx
221	550	1,149	1,930	xxxxxxxxxx	xxxxxxxxxx	xxxxxxxxxx	xxxxxxxxxx	xxxxxxxxxx	xxxxxxxxxx	xxxxxxxxxx	xxxxxxxxxx	xxxxxxxxxx	xxxxxxxxxx
206	525	1,109	1,795	100.0	100.0	100.0	100.0	100.0	100.0	100.0	100.0	100.0	100.0
140	358	533	837	25.0	25.3	39.4	53.7	54.6	65.8	58.2	68.0	68.2	47.2
35	171	142	311	4.3	3.8	10.4	19.8	19.8	26.3	25.9	17.0	32.6	15.6
20	76	220	382	18.4	20.0	16.6	20.2	20.0	20.4	25.3	9.7	14.5	20.7
46	91	356	576	56.6	54.6	44.0	26.1	25.4	13.8	16.6	22.3	17.3	32.1
8	5	9	10	xxxxxxxxxx	xxxxxxxxxx	xxxxxxxxxx	xxxxxxxxxx	xxxxxxxxxx	xxxxxxxxxx	xxxxxxxxxx	xxxxxxxxxx	xxxxxxxxxx	xxxxxxxxxx
15	25	40	135	xxxxxxxxxx	xxxxxxxxxx	xxxxxxxxxx	xxxxxxxxxx	xxxxxxxxxx	xxxxxxxxxx	xxxxxxxxxx	xxxxxxxxxx	xxxxxxxxxx	xxxxxxxxxx
.....	.....	10	5	xxxxxxxxxx	xxxxxxxxxx	xxxxxxxxxx	xxxxxxxxxx	xxxxxxxxxx	xxxxxxxxxx	xxxxxxxxxx	xxxxxxxxxx	xxxxxxxxxx	xxxxxxxxxx
.....	.....	10	5	100.0	100.0	100.0	100.0	100.0	100.0	100.0	100.0	100.0	100.0
.....	.....	5	.....	19.6	28.6	100.0	50.0	55.6	.....	.....	.....	.....	33.3
.....	.....	5	.....	8.7	.....	.....	25.0	22.2	.....	.....	.....	.....	33.3
.....	.....	.....	.....	6.5	28.6	.....	8.3	11.1	.....	.....	.....	.....	.....
.....	.....	5	5	73.9	42.9	.....	41.7	33.3	.....	.....	.....	.....	66.7
.....	.....	7	20	xxxxxxxxxx	xxxxxxxxxx	xxxxxxxxxx	xxxxxxxxxx	xxxxxxxxxx	xxxxxxxxxx	xxxxxxxxxx	xxxxxxxxxx	xxxxxxxxxx	xxxxxxxxxx
.....	.....	.....	.....	xxxxxxxxxx	xxxxxxxxxx	xxxxxxxxxx	xxxxxxxxxx	xxxxxxxxxx	xxxxxxxxxx	xxxxxxxxxx	xxxxxxxxxx	xxxxxxxxxx	xxxxxxxxxx
733	56,604	1,616	6,824	xxxxxxxxxx	xxxxxxxxxx	xxxxxxxxxx	xxxxxxxxxx	xxxxxxxxxx	xxxxxxxxxx	xxxxxxxxxx	xxxxxxxxxx	xxxxxxxxxx	xxxxxxxxxx
708	53,103	1,531	5,936	100.0	100.0	100.0	100.0	100.0	100.0	100.0	100.0	100.0	100.0
467	38,795	740	3,760	20.8	31.2	39.8	69.0	59.8	65.1	66.1	66.0	73.1	60.3
130	15,584	260	1,285	3.3	5.2	11.7	26.2	21.2	18.2	23.5	18.4	29.3	20.7
145	7,780	335	930	16.8	18.8	19.6	15.8	18.4	14.9	16.9	20.5	14.7	16.9
96	6,528	456	1,246	62.5	50.0	40.6	15.2	21.8	20.0	17.0	13.6	12.3	22.8
5	4	9	6	xxxxxxxxxx	xxxxxxxxxx	xxxxxxxxxx	xxxxxxxxxx	xxxxxxxxxx	xxxxxxxxxx	xxxxxxxxxx	xxxxxxxxxx	xxxxxxxxxx	xxxxxxxxxx
25	3,501	85	888	xxxxxxxxxx	xxxxxxxxxx	xxxxxxxxxx	xxxxxxxxxx	xxxxxxxxxx	xxxxxxxxxx	xxxxxxxxxx	xxxxxxxxxx	xxxxxxxxxx	xxxxxxxxxx
503	26,848	1,196	4,829	xxxxxxxxxx	xxxxxxxxxx	xxxxxxxxxx	xxxxxxxxxx	xxxxxxxxxx	xxxxxxxxxx	xxxxxxxxxx	xxxxxxxxxx	xxxxxxxxxx	xxxxxxxxxx
493	25,028	1,141	4,216	100.0	100.0	100.0	100.0	100.0	100.0	100.0	100.0	100.0	100.0
327	18,770	535	2,710	20.9	31.0	40.8	69.5	62.7	68.3	66.4	66.3	75.0	60.6
90	7,684	190	900	3.4	5.4	12.0	26.7	23.4	25.0	24.4	18.3	30.7	20.3
100	3,430	250	600	16.6	18.3	20.1	15.3	18.6	14.0	16.4	20.3	13.7	15.9
66	2,828	356	906	62.4	50.7	39.1	15.3	18.7	17.7	17.2	13.4	11.3	23.6
5	4	9	7	xxxxxxxxxx	xxxxxxxxxx	xxxxxxxxxx	xxxxxxxxxx	xxxxxxxxxx	xxxxxxxxxx	xxxxxxxxxx	xxxxxxxxxx	xxxxxxxxxx	xxxxxxxxxx
10	1,820	55	613	xxxxxxxxxx	xxxxxxxxxx	xxxxxxxxxx	xxxxxxxxxx	xxxxxxxxxx	xxxxxxxxxx	xxxxxxxxxx	xxxxxxxxxx	xxxxxxxxxx	xxxxxxxxxx
230	29,756	420	1,995	xxxxxxxxxx	xxxxxxxxxx	xxxxxxxxxx	xxxxxxxxxx	xxxxxxxxxx	xxxxxxxxxx	xxxxxxxxxx	xxxxxxxxxx	xxxxxxxxxx	xxxxxxxxxx
215	28,075	390	1,720	100.0	100.0	100.0	100.0	100.0	100.0	100.0	100.0	100.0	100.0
140	20,025	205	1,050	19.5	32.0	.....	68.5	52.0	60.4	65.4	65.1	71.3	59.5
40	7,900	70	385	2.9	4.6	.....	25.5	15.2	8.1	22.0	18.6	28.1	21.6
45	4,350	85	330	17.9	20.3	.....	16.5	18.0	16.2	17.9	20.9	15.5	19.7
30	3,700	100	340	62.6	47.7	100.0	15.1	30.0	23.4	16.6	14.0	13.2	20.9
5	5	8	6	xxxxxxxxxx	xxxxxxxxxx	xxxxxxxxxx	xxxxxxxxxx	xxxxxxxxxx	xxxxxxxxxx	xxxxxxxxxx	xxxxxxxxxx	xxxxxxxxxx	xxxxxxxxxx
15	1,681	30	275	xxxxxxxxxx	xxxxxxxxxx	xxxxxxxxxx	xxxxxxxxxx	xxxxxxxxxx	xxxxxxxxxx	xxxxxxxxxx	xxxxxxxxxx	xxxxxxxxxx	xxxxxxxxxx
336	28,626	2,253	2,835	xxxxxxxxxx	xxxxxxxxxx	xxxxxxxxxx	xxxxxxxxxx	xxxxxxxxxx	xxxxxxxxxx	xxxxxxxxxx	xxxxxxxxxx	xxxxxxxxxx	xxxxxxxxxx
326	27,421	2,168	2,591	100.0	100.0	100.0	100.0	100.0	100.0	100.0	100.0	100.0	100.0
186	19,109	959	1,564	24.5	28.6	39.4	64.1	55.3	56.0	63.1	57.1	69.7	53.0
55	7,311	225	472	3.9	4.4	9.0	21.9	17.1	12.4	19.2	16.9	26.7	14.6
85	4,346	455	430	17.8	20.1	22.8	17.5	18.3	22.0	18.9	26.1	15.8	18.6
55	3,966	754	597	57.7	51.3	37.8	18.4	26.4	22.0	18.0	16.9	14.5	28.4
6	5	10	7	xxxxxxxxxx	xxxxxxxxxx	xxxxxxxxxx	xxxxxxxxxx	xxxxxxxxxx	xxxxxxxxxx	xxxxxxxxxx	xxxxxxxxxx	xxxxxxxxxx	xxxxxxxxxx
10	1,205	85	244	xxxxxxxxxx	xxxxxxxxxx	xxxxxxxxxx	xxxxxxxxxx	xxxxxxxxxx	xxxxxxxxxx	xxxxxxxxxx	xxxxxxxxxx	xxxxxxxxxx	xxxxxxxxxx
161	8,531	997	1,468	xxxxxxxxxx	xxxxxxxxxx	xxxxxxxxxx	xxxxxxxxxx	xxxxxxxxxx	xxxxxxxxxx	xxxxxxxxxx	xxxxxxxxxx	xxxxxxxxxx	xxxxxxxxxx
161	8,236	962	1,335	100.0	100.0	100.0	100.0	100.0	100.0	100.0	100.0	100.0	100.0
101	6,414	509	869	25.6	28.6	40.0	71.2	68.5	67.3	68.8	62.7	77.9	60.0
35	2,936	140	302	4.4	4.3	9.1	28.3	27.3	17.8	23.9	21.7	35.6	19.2
30	971	165	185	17.6	19.3	22.8	14.4	16.0	13.9	16.4	18.6	11.8	15.2
30	851	288	281	56.8	52.1	37.3	14.4	15.5	18.8	14.9	18.6	10.3	24.8
5	4	9	6	xxxxxxxxxx	xxxxxxxxxx	xxxxxxxxxx	xxxxxxxxxx	xxxxxxxxxx	xxxxxxxxxx	xxxxxxxxxx	xxxxxxxxxx	xxxxxxxxxx	xxxxxxxxxx
.....	295	35	133	xxxxxxxxxx	xxxxxxxxxx	xxxxxxxxxx	xxxxxxxxxx	xxxxxxxxxx	xxxxxxxxxx	xxxxxxxxxx	xxxxxxxxxx	xxxxxxxxxx	xxxxxxxxxx
175	20,095	1,256	1,367	xxxxxxxxxx	xxxxxxxxxx	xxxxxxxxxx	xxxxxxxxxx	xxxxxxxxxx	xxxxxxxxxx	xxxxxxxxxx	xxxxxxxxxx	xxxxxxxxxx	xxxxxxxxxx
165	19,185	1,206	1,256	100.0	100.0	100.0	100.0	100.0	100.0	100.0	100.0	100.0	100.0
85	12,695	450	695	20.8	28.6	23.1	60.0	45.8	48.3	59.3	51.5	66.2	46.5
20	4,375	85	170	2.6	4.5	7.7	18.2	9.7	8.7	16.1	12.1	22.8	10.4
55	3,375	290	245	18.4	21.2	23.1	19.2	19.9	27.5	20.5	33.3	17.6	21.7
25	3,115	466	316	60.7	50.2	53.8	20.7	34.2	24.2	20.1	15.2	16.2	31.8
6	5	12	7	xxxxxxxxxx	xxxxxxxxxx	xxxxxxxxxx	xxxxxxxxxx	xxxxxxxxxx	xxxxxxxxxx	xxxxxxxxxx	xxxxxxxxxx	xxxxxxxxxx	xxxxxxxxxx
10	910	50	111	xxxxxxxxxx	xxxxxxxxxx	xxxxxxxxxx	xxxxxxxxxx	xxxxxxxxxx	xxxxxxxxxx	xxxxxxxxxx	xxxxxxxxxx	xxxxxxxxxx	xxxxxxxxxx
1,651	39,972	4,364	4,529	xxxxxxxxxx	xxxxxxxxxx	xxxxxxxxxx	xxxxxxxxxx	xxxxxxxxxx	xxxxxxxxxx	xxxxxxxxxx	xxxxxxxxxx	xxxxxxxxxx	xxxxxxxxxx
1,586	38,173	4,239	4,063	100.0	100.0	100.0	100.0	100.0	100.0	100.0	100.0	100.0	100.0
1,248	28,467	2,232	2,775	29.3	36.2	47.9	71.5	67.2	71.6	73.1	78.7	74.6	60.3
521	12,670	642	1,175	5.2	7.2	14.0	30.4	25.3	30.7	32.5	32.8	33.2	21.9
237	5,607	826	678	20.4	21.8	20.8	15.5	17.0	11.8	14.7	14.9	14.7	18.1
101	4,099	1,181	610	50.4	42.0	31.2	13.0	15.8	16.6	12.2	6.4	10.7	21.6
4	4	8	5	xxxxxxxxxx	xxxxxxxxxx	xxxxxxxxxx	xxxxxxxxxx	xxxxxxxxxx	xxxxxxxxxx	xxxxxxxxxx	xxxxxxxxxx	xxxxxxxxxx	xxxxxxxxxx
65	1,799	125	466	xxxxxxxxxx	xxxxxxxxxx	xxxxxxxxxx	xxxxxxxxxx	xxxxxxxxxx	xxxxxxxxxx	xxxxxxxxxx	xxxxxxxxxx	xxxxxxxxxx	xxxxxxxxxx

Table 23.—FARM OPERATORS IN EACH TENURE (COLOR AND TENURE FOR THE SOUTHERN

[Data are based on reports for only

	Region, division, State, and item	All farm operators	Full owners	Part owners	Managers	Tenants			
						All	Cash	Share-cash	Crop-share
	SOUTH ATLANTIC—Continued								
	Georgia—Continued								
1	White, total	148,338	86,474	14,155	847	46,862	8,856	509	12,143
2	Reporting years on present farm	139,617	80,770	13,444	790	44,613	8,488	489	11,566
3	Less than 5 years	64,410	24,281	4,941	383	34,805	6,353	363	8,941
4	1 year or less	22,235	4,430	1,009	112	16,684	2,802	175	4,385
5	5 to 9 years	25,054	16,333	2,975	159	5,587	1,168	48	1,523
6	10 years or more	50,153	40,156	5,528	248	4,221	967	78	1,102
7	Average number of years on present farm	11	14	11	9	4	4	5	4
8	Not reporting years on present farm	8,721	5,704	711	57	2,249	368	20	577
9	Nonwhite, total	49,699	9,729	2,715	26	37,229	6,415	150	5,502
10	Reporting years on present farm	47,122	9,158	2,580	26	35,358	6,095	130	5,142
11	Less than 5 years	25,260	2,025	861	8	22,366	3,442	80	3,270
12	1 year or less	8,043	255	150	2	7,636	885	15	1,050
13	5 to 9 years	9,283	1,981	511	11	6,780	1,315	25	940
14	10 years or more	12,579	5,152	1,208	7	6,212	1,338	25	932
15	Average number of years on present farm	8	17	13	8	6	7	6	6
16	Not reporting years on present farm	2,577	571	135	.....	1,871	320	20	360
17	Florida, total	56,843	42,852	6,375	957	6,659	2,222	147	908
18	Reporting years on present farm	51,693	39,026	5,916	728	6,023	2,025	147	806
19	Less than 5 years	18,402	11,772	2,030	265	4,415	1,400	112	621
20	1 year or less	4,769	2,341	408	73	1,947	550	30	325
21	5 to 9 years	10,531	8,297	1,268	166	800	306	15	95
22	10 years or more	22,680	18,957	2,618	297	808	319	20	90
23	Average number of years on present farm	13	14	12	12	5	5	4	4
24	Not reporting years on present farm	5,150	3,826	459	229	636	197	.....	102
25	White, total	49,440	38,574	5,083	937	4,846	1,477	87	692
26	Reporting years on present farm	44,946	35,104	4,724	708	4,410	1,350	87	620
27	Less than 5 years	16,643	11,162	1,715	264	3,502	1,100	67	505
28	1 year or less	4,204	2,206	338	73	1,587	440	20	285
29	5 to 9 years	9,049	7,411	968	155	515	166	10	60
30	10 years or more	19,254	16,531	2,041	289	393	84	10	55
31	Average number of years on present farm	12	13	12	12	4	4	4	3
32	Not reporting years on present farm	4,494	3,470	359	229	436	127	.....	72
33	Nonwhite, total	7,403	4,278	1,292	20	1,813	745	60	216
34	Reporting years on present farm	6,747	3,922	1,192	20	1,613	675	60	186
35	Less than 5 years	1,839	610	315	1	913	300	45	116
36	1 year or less	565	135	70	.....	360	110	10	40
37	5 to 9 years	1,482	886	300	11	285	140	5	35
38	10 years or more	3,426	2,426	577	8	415	235	10	35
39	Average number of years on present farm	15	19	14	11	7	9	5	6
40	Not reporting years on present farm	656	356	100	.....	200	70	.....	30
	EAST SOUTH CENTRAL								
41	Kentucky, total	218,237	144,668	25,649	409	47,511	3,622	1,658	14,343
42	Reporting years on present farm	200,614	132,619	23,814	362	43,819	3,392	1,578	13,263
43	Less than 5 years	77,893	36,240	9,703	161	31,789	2,368	1,075	9,797
44	1 year or less	21,068	6,789	1,840	43	12,396	976	315	4,041
45	5 to 9 years	38,088	26,536	5,233	82	6,237	468	306	1,813
46	10 years or more	84,633	69,843	8,878	119	5,793	556	197	1,653
47	Average number of years on present farm	13	16	11	11	5	6	5	5
48	Not reporting years on present farm	17,623	12,049	1,835	47	3,692	230	80	1,080
49	White, total	213,581	142,648	24,964	404	45,565	3,582	1,643	14,072
50	Reporting years on present farm	196,293	130,719	23,179	357	42,038	3,362	1,563	13,027
51	Less than 5 years	76,162	35,950	9,478	161	30,573	2,348	1,060	9,636
52	1 year or less	20,558	6,739	1,805	43	11,971	966	315	3,991
53	5 to 9 years	37,343	26,176	5,098	82	5,987	463	306	1,783
54	10 years or more	82,788	68,593	8,603	114	5,478	551	197	1,600
55	Average number of years on present farm	13	15	11	11	5	6	5	5
56	Not reporting years on present farm	17,288	11,929	1,785	47	3,527	220	80	1,045
57	Nonwhite, total	4,656	2,020	685	5	1,946	40	15	271
58	Reporting years on present farm	4,321	1,900	635	5	1,781	30	15	236
59	Less than 5 years	1,731	290	225	.....	1,216	20	15	161
60	1 year or less	510	50	35	.....	425	10	.....	50
61	5 to 9 years	745	360	135	.....	250	5	.....	30
62	10 years or more	1,845	1,250	275	5	315	5	.....	45
63	Average number of years on present farm	13	19	13	21	6	5	2	6
64	Not reporting years on present farm	335	120	50	.....	165	10	.....	35
65	Tennessee, total	231,524	136,500	29,592	433	64,999	4,164	1,168	23,905
66	Reporting years on present farm	215,672	127,455	27,985	406	59,826	3,918	1,123	21,839
67	Less than 5 years	89,186	34,351	10,981	185	43,669	2,748	760	15,719
68	1 year or less	26,834	6,395	2,144	56	18,239	1,115	290	6,276
69	5 to 9 years	40,754	26,264	6,073	122	8,295	554	172	3,121
70	10 years or more	85,732	66,840	10,931	99	7,862	616	191	2,999
71	Average number of years on present farm	12	15	11	9	5	5	6	5
72	Not reporting years on present farm	15,852	9,045	1,607	27	5,173	246	45	2,066
73	White, total	208,207	131,789	27,502	423	48,493	3,439	1,083	18,430
74	Reporting years on present farm	194,010	123,114	26,030	396	44,470	3,258	1,038	16,754
75	Less than 5 years	77,220	33,540	10,271	175	33,234	2,338	710	12,499
76	1 year or less	22,764	6,260	2,014	56	14,434	1,000	290	5,136
77	5 to 9 years	37,139	25,459	5,648	122	5,910	459	142	2,316
78	10 years or more	79,651	64,115	10,111	99	5,326	461	186	1,939
79	Average number of years on present farm	12	15	11	9	5	5	6	4
80	Not reporting years on present farm	14,197	8,675	1,472	27	4,023	181	45	1,676

[1] See text.

STATES), BY YEARS ON PRESENT FARM, BY DIVISIONS AND STATES: 1950—Continued

a sample of farms. See text]

Tenants—Continued				Percent of operators reporting years on present farm									
							Tenants						
Livestock-share	Croppers[1] (South only)	Other	Unspecified	Full owners	Part owners	Managers	All	Cash	Share-cash	Crop-share	Livestock-share	Croppers[1] (South only)	Other and unspecified
1,331	18,739	2,041	3,243	xxxxxxxxxx	xxxxxxxxxx	xxxxxxxxxx	xxxxxxxxx	xxxxxxxxx	xxxxxxxxx	xxxxxxxxxx	xxxxxxxxx	xxxxxxxxx	xxxxxxxxx
1,281	17,906	1,956	2,927	100.0	100.0	100.0	100.0	100.0	100.0	100.0	100.0	100.0	100.0
1,033	14,850	1,161	2,104	30.1	36.8	48.5	78.0	74.8	74.2	77.3	80.6	82.9	66.9
431	7,604	392	895	5.5	7.5	14.2	37.4	33.0	35.8	37.9	33.6	42.5	26.4
192	1,862	361	433	20.2	22.1	20.1	12.5	13.8	9.8	13.2	15.0	10.4	16.3
56	1,194	434	390	49.7	41.1	31.4	9.5	11.4	16.0	9.5	4.4	6.7	16.9
4	3	7	5	xxxxxxxxx	xxxxxxxxx	xxxxxxxxx	xxxxxxxxx	xxxxxxxxx	xxxxxxxxx	xxxxxxxxx	xxxxxxxxx	xxxxxxxxx	xxxxxxxxx
50	833	85	316	xxxxxxxxx	xxxxxxxxx	xxxxxxxxx	xxxxxxxxx	xxxxxxxxx	xxxxxxxxx	xxxxxxxxx	xxxxxxxxx	xxxxxxxxx	xxxxxxxxx
320	21,233	2,323	1,286	xxxxxxxxx	xxxxxxxxx	xxxxxxxxx	xxxxxxxxx	xxxxxxxxx	xxxxxxxxx	xxxxxxxxx	xxxxxxxxx	xxxxxxxxx	xxxxxxxxx
305	20,267	2,283	1,136	100.0	100.0	100.0	100.0	100.0	100.0	100.0	100.0	100.0	100.0
215	13,617	1,071	671	22.1	33.4	30.8	63.3	56.5	61.5	63.6	70.5	67.2	51.0
90	5,066	250	280	2.8	5.8	7.7	21.6	14.5	11.5	20.4	29.5	25.0	15.5
45	3,745	465	245	21.6	19.8	42.3	19.2	21.6	19.2	18.3	14.8	18.5	20.8
45	2,905	747	220	56.3	46.8	26.9	17.6	22.0	19.2	18.1	14.8	14.3	28.3
4	5	9	6	xxxxxxxxx	xxxxxxxxx	xxxxxxxxx	xxxxxxxxx	xxxxxxxxx	xxxxxxxxx	xxxxxxxxx	xxxxxxxxx	xxxxxxxxx	xxxxxxxxx
15	966	40	150	xxxxxxxxx	xxxxxxxxx	xxxxxxxxx	xxxxxxxxx	xxxxxxxxx	xxxxxxxxx	xxxxxxxxx	xxxxxxxxx	xxxxxxxxx	xxxxxxxxx
115	1,658	635	974	xxxxxxxxx	xxxxxxxxx	xxxxxxxxx	xxxxxxxxx	xxxxxxxxx	xxxxxxxxx	xxxxxxxxx	xxxxxxxxx	xxxxxxxxx	xxxxxxxxx
109	1,513	565	858	100.0	100.0	100.0	100.0	100.0	100.0	100.0	100.0	100.0	100.0
74	1,245	323	640	30.2	34.3	36.4	73.3	69.1	76.2	77.0	67.9	82.3	67.7
26	641	100	275	6.0	6.9	10.0	32.3	27.2	20.4	40.3	23.9	42.4	26.4
5	161	96	122	21.3	21.4	22.8	13.3	15.1	10.2	11.8	4.6	10.6	15.3
30	107	146	96	48.6	44.3	40.8	13.4	15.8	13.6	11.2	27.5	7.1	17.0
7	3	8	5	xxxxxxxxx	xxxxxxxxx	xxxxxxxxx	xxxxxxxxx	xxxxxxxxx	xxxxxxxxx	xxxxxxxxx	xxxxxxxxx	xxxxxxxxx	xxxxxxxxx
6	145	70	116	xxxxxxxxx	xxxxxxxxx	xxxxxxxxx	xxxxxxxxx	xxxxxxxxx	xxxxxxxxx	xxxxxxxxx	xxxxxxxxx	xxxxxxxxx	xxxxxxxxx
99	1,202	465	824	xxxxxxxxx	xxxxxxxxx	xxxxxxxxx	xxxxxxxxx	xxxxxxxxx	xxxxxxxxx	xxxxxxxxx	xxxxxxxxx	xxxxxxxxx	xxxxxxxxx
99	1,107	420	727	100.0	100.0	100.0	100.0	100.0	100.0	100.0	100.0	100.0	100.0
69	929	268	564	31.8	36.3	37.3	79.4	81.5	77.0	81.5	69.7	83.9	72.5
26	476	80	260	6.3	7.2	10.3	36.0	32.6	23.0	46.0	26.3	43.0	29.6
5	116	56	102	21.1	20.5	21.9	11.7	12.3	11.5	9.7	5.1	10.5	13.8
25	62	96	61	47.1	43.2	40.8	8.9	6.2	11.5	8.9	25.3	5.6	13.7
6	3	7	4	xxxxxxxxx	xxxxxxxxx	xxxxxxxxx	xxxxxxxxx	xxxxxxxxx	xxxxxxxxx	xxxxxxxxx	xxxxxxxxx	xxxxxxxxx	xxxxxxxxx
.....	95	45	97	xxxxxxxxx	xxxxxxxxx	xxxxxxxxx	xxxxxxxxx	xxxxxxxxx	xxxxxxxxx	xxxxxxxxx	xxxxxxxxx	xxxxxxxxx	xxxxxxxxx
16	456	170	150	xxxxxxxxx	xxxxxxxxx	xxxxxxxxx	xxxxxxxxx	xxxxxxxxx	xxxxxxxxx	xxxxxxxxx	xxxxxxxxx	xxxxxxxxx	xxxxxxxxx
10	406	145	131	100.0	100.0	100.0	100.0	100.0	100.0	100.0	100.0	100.0	100.0
5	316	55	76	15.6	26.4	5.0	56.6	44.4	75.0	62.4	50.0	77.8	47.5
.....	165	20	15	3.4	5.9	.....	22.3	16.3	16.7	21.5	.....	40.6	12.7
.....	45	40	20	22.6	25.2	55.0	17.7	20.7	8.3	18.8	.....	11.1	21.7
5	45	50	35	61.9	48.4	40.0	25.7	34.8	16.7	18.8	50.0	11.1	30.8
19	4	10	8	xxxxxxxxx	xxxxxxxxx	xxxxxxxxx	xxxxxxxxx	xxxxxxxxx	xxxxxxxxx	xxxxxxxxx	xxxxxxxxx	xxxxxxxxx	xxxxxxxxx
6	50	25	19	xxxxxxxxx	xxxxxxxxx	xxxxxxxxx	xxxxxxxxx	xxxxxxxxx	xxxxxxxxx	xxxxxxxxx	xxxxxxxxx	xxxxxxxxx	xxxxxxxxx
5,441	15,525	1,270	5,652	xxxxxxxxx	xxxxxxxxx	xxxxxxxxx	xxxxxxxxx	xxxxxxxxx	xxxxxxxxx	xxxxxxxxx	xxxxxxxxx	xxxxxxxxx	xxxxxxxxx
5,170	14,375	1,145	4,896	100.0	100.0	100.0	100.0	100.0	100.0	100.0	100.0	100.0	100.0
3,290	11,286	615	3,358	27.3	40.7	44.5	72.5	69.8	68.1	73.9	63.6	78.5	65.8
920	4,838	195	1,111	5.1	7.7	11.9	28.3	28.8	20.0	30.5	17.8	33.7	21.6
1,052	1,678	210	710	20.0	22.0	22.7	14.2	13.8	19.4	13.7	20.3	11.7	15.2
828	1,411	320	828	52.7	37.3	32.9	13.2	16.4	12.5	12.5	16.0	9.8	19.0
6	4	8	6	xxxxxxxxx	xxxxxxxxx	xxxxxxxxx	xxxxxxxxx	xxxxxxxxx	xxxxxxxxx	xxxxxxxxx	xxxxxxxxx	xxxxxxxxx	xxxxxxxxx
271	1,150	125	756	xxxxxxxxx	xxxxxxxxx	xxxxxxxxx	xxxxxxxxx	xxxxxxxxx	xxxxxxxxx	xxxxxxxxx	xxxxxxxxx	xxxxxxxxx	xxxxxxxxx
5,371	14,080	1,265	5,552	xxxxxxxxx	xxxxxxxxx	xxxxxxxxx	xxxxxxxxx	xxxxxxxxx	xxxxxxxxx	xxxxxxxxx	xxxxxxxxx	xxxxxxxxx	xxxxxxxxx
5,105	13,030	1,140	4,811	100.0	100.0	100.0	100.0	100.0	100.0	100.0	100.0	100.0	100.0
3,260	10,341	615	3,313	27.5	40.9	45.1	72.7	69.8	67.8	74.0	63.9	79.4	66.0
910	4,508	195	1,066	5.2	7.8	12.0	28.5	28.7	20.2	30.6	17.8	34.6	21.5
1,027	1,513	210	685	20.0	22.0	23.0	14.2	13.8	19.6	13.7	20.1	11.6	15.0
818	1,176	315	813	52.5	37.1	31.9	13.0	16.4	12.6	12.3	16.0	9.0	19.0
6	4	8	6	xxxxxxxxx	xxxxxxxxx	xxxxxxxxx	xxxxxxxxx	xxxxxxxxx	xxxxxxxxx	xxxxxxxxx	xxxxxxxxx	xxxxxxxxx	xxxxxxxxx
266	1,050	125	741	xxxxxxxxx	xxxxxxxxx	xxxxxxxxx	xxxxxxxxx	xxxxxxxxx	xxxxxxxxx	xxxxxxxxx	xxxxxxxxx	xxxxxxxxx	xxxxxxxxx
70	1,445	5	100	xxxxxxxxx	xxxxxxxxx	xxxxxxxxx	xxxxxxxxx	xxxxxxxxx	xxxxxxxxx	xxxxxxxxx	xxxxxxxxx	xxxxxxxxx	xxxxxxxxx
65	1,345	5	85	100.0	100.0	100.0	100.0	100.0	100.0	100.0	100.0	100.0	100.0
30	945	.....	45	15.3	35.4	.....	68.3	66.7	100.0	68.2	46.2	70.3	50.0
10	330	.....	25	2.6	5.5	.....	23.9	33.3	.....	21.2	15.4	24.5	27.8
25	165	.....	25	18.9	21.3	.....	14.0	16.7	.....	12.7	38.5	12.3	27.8
10	235	5	15	65.8	43.3	100.0	17.7	16.7	....	19.1	15.4	17.5	22.2
8	6	20	6	xxxxxxxxx	xxxxxxxxx	xxxxxxxxx	xxxxxxxxx	xxxxxxxxx	xxxxxxxxx	xxxxxxxxx	xxxxxxxxx	xxxxxxxxx	xxxxxxxxx
5	100	.....	15	xxxxxxxxx	xxxxxxxxx	xxxxxxxxx	xxxxxxxxx	xxxxxxxxx	xxxxxxxxx	xxxxxxxxx	xxxxxxxxx	xxxxxxxxx	xxxxxxxxx
1,891	26,582	1,836	5,453	xxxxxxxxx	xxxxxxxxx	xxxxxxxxx	xxxxxxxxx	xxxxxxxxx	xxxxxxxxx	xxxxxxxxx	xxxxxxxxx	xxxxxxxxx	xxxxxxxxx
1,786	24,692	1,736	4,732	100.0	100.0	100.0	100.0	100.0	100.0	100.0	100.0	100.0	100.0
1,084	19,276	910	3,172	27.0	39.2	45.6	73.0	70.1	67.7	72.0	60.7	78.1	63.1
361	8,627	305	1,265	5.0	7.7	13.8	30.5	28.5	25.8	28.7	20.2	34.9	24.3
367	3,000	326	755	20.6	21.7	30.0	13.9	14.1	15.3	14.3	20.5	12.1	16.7
335	2,416	500	805	52.4	39.1	24.4	13.1	15.7	17.0	13.7	18.8	9.8	20.2
6	4	8	6	xxxxxxxxx	xxxxxxxxx	xxxxxxxxx	xxxxxxxxx	xxxxxxxxx	xxxxxxxxx	xxxxxxxxx	xxxxxxxxx	xxxxxxxxx	xxxxxxxxx
105	1,890	100	721	xxxxxxxxx	xxxxxxxxx	xxxxxxxxx	xxxxxxxxx	xxxxxxxxx	xxxxxxxxx	xxxxxxxxx	xxxxxxxxx	xxxxxxxxx	xxxxxxxxx
1,786	17,696	1,266	4,793	xxxxxxxxx	xxxxxxxxx	xxxxxxxxx	xxxxxxxxx	xxxxxxxxx	xxxxxxxxx	xxxxxxxxx	xxxxxxxxx	xxxxxxxxx	xxxxxxxxx
1,681	16,381	1,181	4,177	100.0	100.0	100.0	100.0	100.0	100.0	100.0	100.0	100.0	100.0
1,019	13,216	610	2,842	27.2	39.5	44.2	74.7	71.8	68.4	74.6	60.6	80.7	64.4
326	6,297	215	1,170	5.1	7.7	14.1	32.5	30.7	27.9	30.7	19.4	38.4	25.8
342	1,800	216	635	20.7	21.7	30.8	13.3	14.1	13.7	13.8	20.3	11.0	15.9
320	1,365	355	700	52.1	38.8	25.0	12.0	14.1	17.9	11.6	19.0	8.3	19.7
6	4	9	6	xxxxxxxxx	xxxxxxxxx	xxxxxxxxx	xxxxxxxxx	xxxxxxxxx	xxxxxxxxx	xxxxxxxxx	xxxxxxxxx	xxxxxxxxx	xxxxxxxxx
105	1,315	85	616	xxxxxxxxx	xxxxxxxxx	xxxxxxxxx	xxxxxxxxx	xxxxxxxxx	xxxxxxxxx	xxxxxxxxx	xxxxxxxxx	xxxxxxxxx	xxxxxxxxx

Table 23.—FARM OPERATORS IN EACH TENURE (COLOR AND TENURE FOR THE SOUTHERN

[Data are based on reports for only

	Region, division, State, and item	All farm operators	Full owners	Part owners	Managers	Tenants			
						All	Cash	Share-cash	Crop-share
	EAST SOUTH CENTRAL—Continued								
	Tennessee—Continued								
1	Nonwhite, total	23,317	4,711	2,090	10	16,506	725	85	5,475
2	Reporting years on present farm	21,662	4,341	1,955	10	15,356	660	85	5,085
3	Less than 5 years	11,966	811	710	10	10,435	410	50	3,220
4	1 year or less	4,070	135	130	.....	3,805	115	.....	1,140
5	5 to 9 years	3,615	805	425	.....	2,385	95	30	805
6	10 years or more	6,081	2,725	820	.....	2,536	155	5	1,060
7	Average number of years on present farm	9	18	12	2	5	7	2	6
8	Not reporting years on present farm	1,655	370	135	.....	1,150	65	.....	390
9	Alabama, total	211,361	98,254	25,914	471	86,722	22,035	991	30,656
10	Reporting years on present farm	200,885	92,861	24,840	446	82,738	21,207	976	29,286
11	Less than 5 years	91,110	26,485	9,192	210	55,223	11,933	578	20,949
12	1 year or less	29,406	4,957	1,836	45	22,568	3,741	231	8,902
13	5 to 9 years	37,190	18,711	5,547	73	12,859	3,818	201	4,129
14	10 years or more	72,585	47,665	10,101	163	14,656	5,456	197	4,208
15	Average number of years on present farm	11	15	11	10	6	8	6	5
16	Not reporting years on present farm	10,476	5,393	1,074	25	3,984	828	15	1,370
17	White, total	154,196	84,865	19,733	441	49,157	8,591	666	21,886
18	Reporting years on present farm	146,206	80,083	18,904	416	46,803	8,218	656	20,901
19	Less than 5 years	68,410	24,043	7,520	192	36,655	6,147	463	16,518
20	1 year or less	23,469	4,602	1,526	39	17,302	2,541	186	7,692
21	5 to 9 years	25,873	16,086	4,165	70	5,552	1,038	111	2,482
22	10 years or more	51,923	39,954	7,219	154	4,596	1,033	82	1,901
23	Average number of years on present farm	11	14	11	10	4	6	5	4
24	Not reporting years on present farm	7,990	4,782	829	25	2,354	373	10	985
25	Nonwhite, total	57,165	13,389	6,181	30	37,565	13,444	325	8,770
26	Reporting years on present farm	54,679	12,778	5,936	30	35,935	12,989	320	8,385
27	Less than 5 years	22,700	2,442	1,672	18	18,568	5,786	115	4,431
28	1 year or less	5,937	355	310	6	5,266	1,200	45	1,210
29	5 to 9 years	11,317	2,625	1,382	3	7,307	2,780	90	1,647
30	10 years or more	20,662	7,711	2,882	9	10,060	4,423	115	2,307
31	Average number of years on present farm	11	18	14	8	8	10	10	8
32	Not reporting years on present farm	2,486	611	245	.....	1,630	455	5	385
33	Mississippi, total	251,286	102,715	18,075	801	129,695	11,471	1,587	34,349
34	Reporting years on present farm	240,968	97,316	17,284	763	125,605	11,117	1,552	33,193
35	Less than 5 years	114,591	24,234	6,070	394	83,893	6,926	980	21,753
36	1 year or less	37,875	4,197	1,106	132	32,440	2,283	305	7,557
37	5 to 9 years	42,708	18,376	3,658	130	20,544	1,983	236	5,542
38	10 years or more	83,669	54,706	7,556	239	21,168	2,208	336	5,898
39	Average number of years on present farm	10	16	12	8	6	6	7	6
40	Not reporting years on present farm	10,318	5,399	791	38	4,090	354	35	1,156
41	White, total	127,937	79,521	12,241	777	35,398	4,960	502	12,822
42	Reporting years on present farm	121,389	75,008	11,671	740	33,970	4,796	497	12,391
43	Less than 5 years	51,471	19,666	4,412	389	27,004	3,671	390	9,769
44	1 year or less	17,142	3,626	856	130	12,530	1,468	120	4,062
45	5 to 9 years	20,349	13,940	2,361	127	3,921	632	46	1,456
46	10 years or more	49,569	41,402	4,898	224	3,045	493	61	1,166
47	Average number of years on present farm	12	16	11	8	4	4	4	4
48	Not reporting years on present farm	6,548	4,513	570	37	1,428	164	5	431
49	Nonwhite, total	123,349	23,194	5,834	24	94,297	6,511	1,085	21,527
50	Reporting years on present farm	119,579	22,308	5,613	23	91,635	6,321	1,055	20,802
51	Less than 5 years	63,120	4,568	1,658	5	56,889	3,255	590	11,984
52	1 year or less	20,733	571	250	2	19,910	815	185	3,495
53	5 to 9 years	22,359	4,436	1,297	3	16,623	1,351	190	4,086
54	10 years or more	34,100	13,304	2,658	15	18,123	1,715	275	4,732
55	Average number of years on present farm	8	17	13	15	6	8	8	7
56	Not reporting years on present farm	3,770	886	221	1	2,662	190	30	725
	WEST SOUTH CENTRAL								
57	Arkansas, total	182,386	93,330	20,162	470	68,424	6,782	5,271	21,307
58	Reporting years on present farm	168,757	85,429	18,777	433	64,118	6,341	5,056	19,827
59	Less than 5 years	82,899	27,441	7,738	244	47,476	4,659	3,319	14,655
60	1 year or less	26,956	5,767	1,695	81	19,413	1,951	1,056	5,479
61	5 to 9 years	30,825	17,544	4,182	80	9,019	907	943	2,836
62	10 years or more	55,033	40,444	6,857	109	7,623	775	794	2,336
63	Average number of years on present farm	10	14	10	7	4	4	5	4
64	Not reporting years on present farm	13,629	7,901	1,385	37	4,306	441	215	1,480
65	White, total	141,305	84,263	17,013	463	39,566	5,290	3,491	14,406
66	Reporting years on present farm	130,223	77,142	15,845	426	36,810	4,934	3,311	13,396
67	Less than 5 years	61,850	25,881	6,736	243	28,990	3,798	2,299	10,520
68	1 year or less	19,725	5,587	1,520	80	12,538	1,676	756	4,199
69	5 to 9 years	23,913	15,789	3,465	80	4,579	652	573	1,751
70	10 years or more	44,460	35,472	5,644	103	3,241	484	439	1,445
71	Average number of years on present farm	10	13	10	7	4	4	5	4
72	Not reporting years on present farm	11,082	7,121	1,168	37	2,756	356	180	1,010
73	Nonwhite, total	41,081	9,067	3,149	7	28,858	1,492	1,780	6,901
74	Reporting years on present farm	38,534	8,287	2,932	7	27,308	1,407	1,745	6,431
75	Less than 5 years	21,049	1,560	1,002	1	18,486	861	1,020	4,135
76	1 year or less	7,231	180	175	1	6,875	275	300	1,280
77	5 to 9 years	6,912	1,755	717	.....	4,440	255	370	1,105
78	10 years or more	10,573	4,972	1,213	6	4,382	291	355	1,191
79	Average number of years on present farm	8	17	11	10	5	6	6	6
80	Not reporting years on present farm	2,547	780	217	.....	1,550	85	35	470

[1]See text.

STATES), BY YEARS ON PRESENT FARM, BY DIVISIONS AND STATES: 1950—Continued

a sample of farms. See text]

Tenants—Continued				Percent of operators reporting years on present farm										
							Tenants							
Livestock-share	Croppers[1] (South only)	Other	Unspecified	Full owners	Part owners	Managers	All	Cash	Share-cash	Crop-share	Livestock-share	Croppers[1] (South only)	Other and unspecified	
105	8,886	570	660	xxxxxxxxx	xxxxxxxxx	xxxxxxxxxx	xxxxxxxxx	xxxxxxxxx	xxxxxxxxx	xxxxxxxxx	xxxxxxxxx	xxxxxxxxx	xxxxxxxxx	1
105	8,311	555	555	100.0	100.0	100.0	100.0	100.0	100.0	100.0	100.0	100.0	100.0	2
65	6,060	300	330	18.7	36.3	100.0	68.0	62.1	58.8	63.3	61.9	72.9	56.8	3
35	2,330	90	95	3.1	6.6	.....	24.8	17.4	.....	22.4	33.3	28.0	16.7	4
25	1,200	110	120	18.5	21.7	.....	15.5	14.4	35.3	15.8	23.8	14.4	20.7	5
15	1,051	145	105	62.8	41.9	.....	16.5	23.5	5.9	20.8	14.3	12.6	22.5	6
6	5	7	7	xxxxxxxxx	xxxxxxxxx	xxxxxxxxxx	xxxxxxxxx	xxxxxxxxx	xxxxxxxxx	xxxxxxxxx	xxxxxxxxx	xxxxxxxxx	xxxxxxxxx	7
.....	575	15	105	xxxxxxxxx	xxxxxxxxx	xxxxxxxxxx	xxxxxxxxx	xxxxxxxxx	xxxxxxxxx	xxxxxxxxx	xxxxxxxxx	xxxxxxxxx	xxxxxxxxx	8
764	24,021	4,111	4,144	xxxxxxxxx	xxxxxxxxx	xxxxxxxxxx	xxxxxxxxx	xxxxxxxxx	xxxxxxxxx	xxxxxxxxx	xxxxxxxxx	xxxxxxxxx	xxxxxxxxx	9
729	22,971	3,891	3,678	100.0	100.0	100.0	100.0	100.0	100.0	100.0	100.0	100.0	100.0	10
485	16,890	1,887	2,501	28.5	37.0	47.1	66.7	56.3	59.2	71.5	66.5	73.5	58.0	11
156	7,856	635	1,047	5.3	7.4	10.1	27.3	17.6	23.7	30.4	21.4	34.2	22.2	12
158	3,353	736	464	20.1	22.3	16.4	15.5	18.0	20.6	14.1	21.7	14.6	15.9	13
86	2,728	1,268	713	51.3	40.7	36.5	17.7	25.7	20.2	14.4	11.8	11.9	26.2	14
4	4	9	6	xxxxxxxxx	xxxxxxxxx	xxxxxxxxx	xxxxxxxxx	xxxxxxxxx	xxxxxxxxx	xxxxxxxxx	xxxxxxxxx	xxxxxxxxx	xxxxxxxxx	15
35	1,050	220	466	xxxxxxxxx	xxxxxxxxx	xxxxxxxxx	xxxxxxxxx	xxxxxxxxx	xxxxxxxxx	xxxxxxxxx	xxxxxxxxx	xxxxxxxxx	xxxxxxxxx	16
579	12,596	1,856	2,983	xxxxxxxxx	xxxxxxxxx	xxxxxxxxx	xxxxxxxxx	xxxxxxxxx	xxxxxxxxx	xxxxxxxxx	xxxxxxxxx	xxxxxxxxx	xxxxxxxxx	17
554	12,016	1,816	2,642	100.0	100.0	100.0	100.0	100.0	100.0	100.0	100.0	100.0	100.0	18
400	10,065	1,072	1,990	30.0	39.8	46.2	78.3	74.8	70.6	79.0	72.2	83.8	68.7	19
131	5,466	385	901	5.7	8.1	9.4	37.0	30.9	28.4	36.8	23.6	45.5	28.8	20
98	1,203	316	304	20.1	22.0	16.8	11.9	12.6	16.9	11.9	17.7	10.0	13.9	21
56	748	428	348	49.9	38.2	37.0	9.8	12.6	12.5	9.1	10.1	6.2	17.4	22
4	3	7	5	xxxxxxxxx	xxxxxxxxx	xxxxxxxxx	xxxxxxxxx	xxxxxxxxx	xxxxxxxxx	xxxxxxxxx	xxxxxxxxx	xxxxxxxxx	xxxxxxxxx	23
25	580	40	341	xxxxxxxxx	xxxxxxxxx	xxxxxxxxx	xxxxxxxxx	xxxxxxxxx	xxxxxxxxx	xxxxxxxxx	xxxxxxxxx	xxxxxxxxx	xxxxxxxxx	24
185	11,425	2,255	1,161	xxxxxxxxx	xxxxxxxxx	xxxxxxxxx	xxxxxxxxx	xxxxxxxxx	xxxxxxxxx	xxxxxxxxx	xxxxxxxxx	xxxxxxxxx	xxxxxxxxx	25
175	10,955	2,075	1,036	100.0	100.0	100.0	100.0	100.0	100.0	100.0	100.0	100.0	100.0	26
85	6,825	815	511	19.1	28.2	60.0	51.7	44.5	35.9	52.8	48.6	62.3	42.6	27
25	2,390	250	146	2.8	5.2	20.0	14.7	9.2	14.1	14.4	14.3	21.8	12.7	28
60	2,150	420	160	20.5	23.3	10.0	20.3	21.4	28.1	19.6	34.3	19.6	18.6	29
30	1,980	840	365	60.3	48.6	30.0	28.0	34.1	35.9	27.5	17.1	18.1	38.7	30
6	6	11	9	xxxxxxxxx	xxxxxxxxx	xxxxxxxxx	xxxxxxxxx	xxxxxxxxx	xxxxxxxxx	xxxxxxxxx	xxxxxxxxx	xxxxxxxxx	xxxxxxxxx	31
10	470	180	125	xxxxxxxxx	xxxxxxxxx	xxxxxxxxx	xxxxxxxxx	xxxxxxxxx	xxxxxxxxx	xxxxxxxxx	xxxxxxxxx	xxxxxxxxx	xxxxxxxxx	32
393	74,595	3,374	3,926	xxxxxxxxx	xxxxxxxxx	xxxxxxxxx	xxxxxxxxx	xxxxxxxxx	xxxxxxxxx	xxxxxxxxx	xxxxxxxxx	xxxxxxxxx	xxxxxxxxx	33
373	72,612	3,299	3,459	100.0	100.0	100.0	100.0	100.0	100.0	100.0	100.0	100.0	100.0	34
236	50,155	1,591	2,252	24.9	35.1	51.6	66.8	62.3	63.1	65.5	63.3	69.1	56.9	35
60	20,913	520	802	4.3	6.4	17.3	25.8	20.5	19.7	22.8	16.1	28.8	19.6	36
90	11,309	826	558	18.9	21.2	17.0	16.4	17.8	15.2	16.7	24.1	15.6	20.5	37
47	11,148	882	649	56.2	43.7	31.3	16.9	19.9	21.6	17.8	12.6	15.4	22.7	38
5	5	8	6	xxxxxxxxx	xxxxxxxxx	xxxxxxxxx	xxxxxxxxx	xxxxxxxxx	xxxxxxxxx	xxxxxxxxx	xxxxxxxxx	xxxxxxxxx	xxxxxxxxx	39
20	1,983	75	467	xxxxxxxxx	xxxxxxxxx	xxxxxxxxx	xxxxxxxxx	xxxxxxxxx	xxxxxxxxx	xxxxxxxxx	xxxxxxxxx	xxxxxxxxx	xxxxxxxxx	40
193	13,398	1,413	2,110	xxxxxxxxx	xxxxxxxxx	xxxxxxxxx	xxxxxxxxx	xxxxxxxxx	xxxxxxxxx	xxxxxxxxx	xxxxxxxxx	xxxxxxxxx	xxxxxxxxx	41
193	12,867	1,373	1,853	100.0	100.0	100.0	100.0	100.0	100.0	100.0	100.0	100.0	100.0	42
141	10,995	746	1,292	26.2	37.8	52.6	79.5	76.5	78.5	78.8	73.1	85.5	63.2	43
50	6,018	290	522	4.8	7.3	17.6	36.9	30.6	24.1	32.8	25.9	46.8	25.2	44
35	1,134	305	313	18.6	20.2	17.2	11.5	13.2	9.3	11.8	18.1	8.8	19.2	45
17	738	322	248	55.2	42.0	30.3	9.0	10.3	12.3	9.4	8.8	5.7	17.7	46
5	3	7	5	xxxxxxxxx	xxxxxxxxx	xxxxxxxxx	xxxxxxxxx	xxxxxxxxx	xxxxxxxxx	xxxxxxxxx	xxxxxxxxx	xxxxxxxxx	xxxxxxxxx	47
.....	531	40	257	xxxxxxxxx	xxxxxxxxx	xxxxxxxxx	xxxxxxxxx	xxxxxxxxx	xxxxxxxxx	xxxxxxxxx	xxxxxxxxx	xxxxxxxxx	xxxxxxxxx	48
200	61,197	1,961	1,816	xxxxxxxxx	xxxxxxxxx	xxxxxxxxx	xxxxxxxxx	xxxxxxxxx	xxxxxxxxx	xxxxxxxxx	xxxxxxxxx	xxxxxxxxx	xxxxxxxxx	49
180	59,745	1,926	1,606	100.0	100.0	100.0	100.0	100.0	100.0	100.0	100.0	100.0	100.0	50
95	39,160	845	960	20.5	29.5	21.7	62.1	51.5	55.9	57.6	52.8	65.5	51.1	51
10	14,895	230	280	2.6	4.5	8.7	21.7	12.9	17.5	16.8	5.6	24.9	14.4	51
55	10,175	521	245	19.9	23.1	13.0	18.1	21.4	18.0	19.6	30.6	17.0	21.7	53
30	10,410	560	401	59.6	47.4	65.2	19.8	27.1	26.1	22.7	16.7	17.4	27.2	54
6	6	9	7	xxxxxxxxx	xxxxxxxxx	xxxxxxxxx	xxxxxxxxx	xxxxxxxxx	xxxxxxxxx	xxxxxxxxx	xxxxxxxxx	xxxxxxxxx	xxxxxxxxx	55
20	1,452	35	210	xxxxxxxxx	xxxxxxxxx	xxxxxxxxx	xxxxxxxxx	xxxxxxxxx	xxxxxxxxx	xxxxxxxxx	xxxxxxxxx	xxxxxxxxx	xxxxxxxxx	56
468	28,396	1,777	4,423	xxxxxxxxx	xxxxxxxxx	xxxxxxxxx	xxxxxxxxx	xxxxxxxxx	xxxxxxxxx	xxxxxxxxx	xxxxxxxxx	xxxxxxxxx	xxxxxxxxx	57
408	26,944	1,687	3,855	100.0	100.0	100.0	100.0	100.0	100.0	100.0	100.0	100.0	100.0	58
235	20,688	1,081	2,839	32.1	41.2	56.4	74.0	73.5	65.6	73.9	57.6	76.8	70.7	59
91	9,304	361	1,171	6.8	9.0	18.7	30.3	30.8	20.9	27.6	22.3	34.5	27.6	60
105	3,462	250	516	20.5	22.3	18.5	14.1	14.3	18.7	14.3	25.7	12.8	13.8	61
68	2,794	356	500	47.3	36.5	25.2	11.9	12.2	15.7	11.8	16.7	10.4	15.4	62
6	4	7	5	xxxxxxxxx	xxxxxxxxx	xxxxxxxxx	xxxxxxxxx	xxxxxxxxx	xxxxxxxxx	xxxxxxxxx	xxxxxxxxx	xxxxxxxxx	xxxxxxxxx	63
60	1,452	90	568	xxxxxxxxx	xxxxxxxxx	xxxxxxxxx	xxxxxxxxx	xxxxxxxxx	xxxxxxxxx	xxxxxxxxx	xxxxxxxxx	xxxxxxxxx	xxxxxxxxx	64
408	10,776	1,527	3,668	xxxxxxxxx	xxxxxxxxx	xxxxxxxxx	xxxxxxxxx	xxxxxxxxx	xxxxxxxxx	xxxxxxxxx	xxxxxxxxx	xxxxxxxxx	xxxxxxxxx	65
358	10,184	1,437	3,190	100.0	100.0	100.0	100.0	100.0	100.0	100.0	100.0	100.0	100.0	66
190	8,798	951	2,434	33.5	42.5	57.0	78.8	77.0	69.4	78.5	53.1	86.4	73.2	67
71	4,464	331	1,041	7.2	9.6	18.8	34.1	34.0	22.8	31.3	19.8	43.8	29.7	68
100	927	185	411	20.5	21.9	18.8	12.4	13.2	17.3	12.9	27.9	9.1	12.9	69
68	459	301	345	46.0	35.6	24.2	8.8	9.8	13.3	8.5	19.0	4.5	14.0	70
6	3	6	5	xxxxxxxxx	xxxxxxxxx	xxxxxxxxx	xxxxxxxxx	xxxxxxxxx	xxxxxxxxx	xxxxxxxxx	xxxxxxxxx	xxxxxxxxx	xxxxxxxxx	71
50	592	90	478	xxxxxxxxx	xxxxxxxxx	xxxxxxxxx	xxxxxxxxx	xxxxxxxxx	xxxxxxxxx	xxxxxxxxx	xxxxxxxxx	xxxxxxxxx	xxxxxxxxx	72
60	17,620	250	755	xxxxxxxxx	xxxxxxxxx	xxxxxxxxx	xxxxxxxxx	xxxxxxxxx	xxxxxxxxx	xxxxxxxxx	xxxxxxxxx	xxxxxxxxx	xxxxxxxxx	73
50	16,760	250	665	100.0	100.0	100.0	100.0	100.0	100.0	100.0	100.0	100.0	100.0	74
45	11,890	130	405	18.8	34.2	14.3	67.7	61.2	58.5	64.3	90.0	70.9	58.5	75
20	4,840	30	130	2.2	6.0	14.3	25.2	19.5	17.2	19.9	40.0	28.9	17.5	76
5	2,535	65	105	21.2	24.5	.....	16.3	18.1	21.2	17.2	10.0	15.1	18.6	77
.....	2,335	55	155	60.0	41.4	85.7	16.0	20.7	20.3	18.5	.....	13.9	23.0	78
2	5	13	7	xxxxxxxxx	xxxxxxxxx	xxxxxxxxx	xxxxxxxxx	xxxxxxxxx	xxxxxxxxx	xxxxxxxxx	xxxxxxxxx	xxxxxxxxx	xxxxxxxxx	79
10	860	.....	90	xxxxxxxxx	xxxxxxxxx	xxxxxxxxx	xxxxxxxxx	xxxxxxxxx	xxxxxxxxx	xxxxxxxxx	xxxxxxxxx	xxxxxxxxx	xxxxxxxxx	80

Table 23.—FARM OPERATORS IN EACH TENURE (COLOR AND TENURE FOR THE SOUTHERN

[Data are based on reports for only

	Region, division, State, and item	All farm operators	Full owners	Part owners	Managers	Tenants			
						All	Cash	Share-cash	Crop-share
	WEST SOUTH CENTRAL—Continued								
1	Louisiana, total	124,022	62,706	11,644	583	49,089	5,728	771	21,866
2	Reporting years on present farm	113,596	56,821	10,892	525	45,358	5,373	711	20,185
3	Less than 5 years	44,909	13,263	3,658	196	27,792	3,033	479	12,674
4	1 year or less	12,523	2,199	724	56	9,544	853	150	4,170
5	5 to 9 years	21,131	10,684	2,118	123	8,206	1,076	97	3,663
6	10 years or more	47,556	32,874	5,116	206	9,360	1,264	135	3,848
7	Average number of years on present farm	12	17	12	12	6	7	5	6
8	Not reporting years on present farm	10,426	5,885	752	58	3,731	355	60	1,681
9	White, total	83,381	52,419	9,048	565	21,349	3,153	425	10,799
10	Reporting years on present farm	76,073	47,495	8,461	508	19,609	2,973	385	9,938
11	Less than 5 years	28,089	11,437	2,873	194	13,585	1,993	279	6,927
12	1 year or less	7,801	1,939	569	55	5,238	658	105	2,369
13	5 to 9 years	13,565	8,789	1,606	120	3,050	541	31	1,618
14	10 years or more	34,419	27,269	3,982	194	2,974	439	75	1,393
15	Average number of years on present farm	13	16	12	12	5	5	5	5
16	Not reporting years on present farm	7,308	4,924	587	57	1,740	180	40	861
17	Nonwhite, total	40,641	10,287	2,596	18	27,740	2,575	346	11,067
18	Reporting years on present farm	37,523	9,326	2,431	17	25,749	2,400	326	10,247
19	Less than 5 years	16,820	1,826	785	2	14,207	1,040	200	5,747
20	1 year or less	4,722	260	155	1	4,306	195	45	1,801
21	5 to 9 years	7,566	1,895	512	3	5,156	535	66	2,045
22	10 years or more	13,137	5,605	1,134	12	6,386	825	60	2,455
23	Average number of years on present farm	10	18	13	13	7	10	6	7
24	Not reporting years on present farm	3,118	961	165	1	1,991	175	20	820
25	Oklahoma, total	142,168	63,968	33,914	433	43,853	13,450	6,979	15,841
26	Reporting years on present farm	126,092	56,162	30,519	369	39,042	12,096	6,313	14,147
27	Less than 5 years	51,865	17,866	8,652	187	25,160	8,249	3,551	9,122
28	1 year or less	14,421	3,779	1,614	66	8,962	3,260	935	3,164
29	5 to 9 years	28,189	13,121	7,352	76	7,640	2,204	1,494	2,778
30	10 years or more	46,038	25,175	14,515	106	6,242	1,643	1,268	2,247
31	Average number of years on present farm	11	13	13	10	6	5	6	6
32	Not reporting years on present farm	16,076	7,806	3,395	64	4,811	1,354	666	1,694
33	White, total	133,437	59,848	32,179	423	40,987	12,810	6,804	14,356
34	Reporting years on present farm	118,492	52,662	28,955	359	36,516	11,531	6,138	12,837
35	Less than 5 years	48,964	17,096	8,117	187	23,564	7,939	3,441	8,247
36	1 year or less	13,721	3,679	1,504	66	8,472	3,170	910	2,899
37	5 to 9 years	26,659	12,446	7,002	71	7,140	2,044	1,459	2,543
38	10 years or more	42,869	23,120	13,836	101	5,812	1,548	1,238	2,047
39	Average number of years on present farm	11	13	13	10	6	5	7	6
40	Not reporting years on present farm	14,945	7,186	3,224	64	4,471	1,279	666	1,519
41	Nonwhite, total	8,731	4,120	1,735	10	2,866	640	175	1,485
42	Reporting years on present farm	7,600	3,500	1,564	10	2,526	565	175	1,310
43	Less than 5 years	2,901	770	535	.....	1,596	310	110	875
44	1 year or less	700	100	110	.....	490	90	25	265
45	5 to 9 years	1,530	675	350	5	500	160	35	235
46	10 years or more	3,169	2,055	679	5	430	95	30	200
47	Average number of years on present farm	12	17	12	14	6	6	5	5
48	Not reporting years on present farm	1,131	620	171	.....	340	75	.....	175
49	Texas, total	331,416	166,585	65,470	2,147	97,214	17,928	7,932	44,261
50	Reporting years on present farm	309,845	154,758	61,747	1,963	91,377	17,070	7,573	41,890
51	Less than 5 years	116,316	41,004	18,118	964	56,230	11,215	4,125	25,481
52	1 year or less	27,546	7,826	2,549	288	16,883	3,983	729	6,889
53	5 to 9 years	63,170	30,530	13,922	489	18,229	3,076	1,845	8,442
54	10 years or more	130,359	83,224	29,707	510	16,918	2,779	1,603	7,967
55	Average number of years on present farm	12	16	13	8	6	6	7	6
56	Not reporting years on present farm	21,571	11,827	3,723	184	5,837	858	359	2,371
57	White, total	297,983	152,366	59,391	2,128	84,098	16,777	7,572	38,976
58	Reporting years on present farm	278,651	141,557	55,988	1,950	79,156	15,959	7,243	36,965
59	Less than 5 years	105,594	38,714	16,383	963	49,534	10,654	3,950	22,741
60	1 year or less	25,181	7,506	2,304	288	15,083	3,843	694	6,179
61	5 to 9 years	56,894	28,195	12,582	488	15,629	2,866	1,765	7,482
62	10 years or more	116,163	74,648	27,023	499	13,993	2,439	1,528	6,742
63	Average number of years on present farm	12	16	13	8	6	5	7	6
64	Not reporting years on present farm	19,332	10,809	3,403	178	4,942	818	329	2,011
65	Nonwhite, total	33,433	14,219	6,079	19	13,116	1,151	360	5,285
66	Reporting years on present farm	31,194	13,201	5,759	13	12,221	1,111	330	4,925
67	Less than 5 years	10,722	2,290	1,735	1	6,696	561	175	2,740
68	1 year or less	2,365	320	245	.....	1,800	140	35	710
69	5 to 9 years	6,276	2,335	1,340	1	2,600	210	80	960
70	10 years or more	14,196	8,576	2,684	11	2,925	340	75	1,225
71	Average number of years on present farm	14	20	13	15	7	9	8	8
72	Not reporting years on present farm	2,239	1,018	320	6	895	40	30	360
	MOUNTAIN								
73	Montana, total	35,074	16,260	13,650	259	4,905	824	618	2,493
74	Reporting years on present farm	33,782	15,612	13,185	231	4,754	796	602	2,432
75	Less than 5 years	10,223	4,398	2,758	96	2,971	503	347	1,554
76	1 year or less	2,131	951	424	27	729	142	76	360
77	5 to 9 years	6,964	3,177	2,747	41	999	140	135	503
78	10 years or more	16,595	8,037	7,680	94	784	153	120	375
79	Average number of years on present farm	14	15	16	16	6	6	8	6
80	Not reporting years on present farm	1,292	648	465	28	151	28	16	61

[1]See text.

STATES), BY YEARS ON PRESENT FARM, BY DIVISIONS AND STATES: 1950—Continued

a sample of farms. See text]

Tenants—Continued				Percent of operators reporting years on present farm									
							Tenants						
Live-stock-share	Croppers[1] (South only)	Other	Unspecified	Full owners	Part owners	Managers	All	Cash	Share-cash	Crop-share	Live-stock-share	Croppers[1] (South only)	Other and unspecified
222	16,016	1,838	2,648	xxxxxxxxxx	xxxxxxxxxx	xxxxxxxxxx	xxxxxxxxxx	xxxxxxxxxx	xxxxxxxxxx	xxxxxxxxxx	xxxxxxxxxx	xxxxxxxxxx	xxxxxxxxxx
192	14,975	1,708	2,214	100.0	100.0	100.0	100.0	100.0	100.0	100.0	100.0	100.0	100.0
126	9,245	813	1,422	23.3	33.6	37.3	61.3	56.4	67.4	62.8	65.6	61.7	57.0
61	3,565	255	490	3.9	6.6	10.7	21.0	15.9	21.1	20.7	31.8	23.8	19.0
31	2,722	306	311	18.8	19.4	23.4	18.1	20.0	13.6	18.1	16.1	18.2	15.7
35	3,008	589	481	57.9	47.0	39.2	20.6	23.5	19.0	19.1	18.2	20.1	27.3
6	6	9	7	xxxxxxxxxx	xxxxxxxxxx	xxxxxxxxxx	xxxxxxxxxx	xxxxxxxxxx	xxxxxxxxxx	xxxxxxxxxx	xxxxxxxxxx	xxxxxxxxxx	xxxxxxxxxx
30	1,041	130	434	xxxxxxxxxx	xxxxxxxxxx	xxxxxxxxxx	xxxxxxxxxx	xxxxxxxxxx	xxxxxxxxxx	xxxxxxxxxx	xxxxxxxxxx	xxxxxxxxxx	xxxxxxxxxx
152	3,919	1,118	1,783	xxxxxxxxxx	xxxxxxxxxx	xxxxxxxxxx	xxxxxxxxxx	xxxxxxxxxx	xxxxxxxxxx	xxxxxxxxxx	xxxxxxxxxx	xxxxxxxxxx	xxxxxxxxxx
127	3,634	1,073	1,479	100.0	100.0	100.0	100.0	100.0	100.0	100.0	100.0	100.0	100.0
76	2,785	548	977	24.1	34.0	38.2	69.3	67.0	72.5	69.7	59.8	76.6	59.8
46	1,470	195	395	4.1	6.7	10.8	26.7	22.1	27.3	23.8	36.2	40.5	23.1
26	472	176	186	18.5	19.0	23.6	15.6	18.2	8.1	16.3	20.5	12.0	14.2
25	377	349	316	57.4	47.1	38.2	15.2	14.8	19.5	14.0	19.7	10.4	26.1
6	4	8	6	xxxxxxxxxx	xxxxxxxxxx	xxxxxxxxxx	xxxxxxxxxx	xxxxxxxxxx	xxxxxxxxxx	xxxxxxxxxx	xxxxxxxxxx	xxxxxxxxxx	xxxxxxxxxx
25	285	45	304	xxxxxxxxxx	xxxxxxxxxx	xxxxxxxxxx	xxxxxxxxxx	xxxxxxxxxx	xxxxxxxxxx	xxxxxxxxxx	xxxxxxxxxx	xxxxxxxxxx	xxxxxxxxxx
70	12,097	720	865	xxxxxxxxxx	xxxxxxxxxx	xxxxxxxxxx	xxxxxxxxxx	xxxxxxxxxx	xxxxxxxxxx	xxxxxxxxxx	xxxxxxxxxx	xxxxxxxxxx	xxxxxxxxxx
65	11,341	635	735	100.0	100.0	100.0	100.0	100.0	100.0	100.0	100.0	100.0	100.0
50	6,460	265	445	19.6	32.3	11.8	55.2	43.3	61.3	56.1	76.9	57.0	51.8
15	2,095	60	95	2.8	6.4	5.9	16.7	8.1	13.8	17.6	23.1	18.5	11.3
5	2,250	130	125	20.3	21.1	17.6	20.0	22.3	20.2	20.0	7.7	19.8	18.6
10	2,631	240	165	60.1	46.6	70.6	24.8	34.4	18.4	24.0	15.4	23.2	29.6
7	7	10	8	xxxxxxxxxx	xxxxxxxxxx	xxxxxxxxxx	xxxxxxxxxx	xxxxxxxxxx	xxxxxxxxxx	xxxxxxxxxx	xxxxxxxxxx	xxxxxxxxxx	xxxxxxxxxx
5	756	85	130	xxxxxxxxxx	xxxxxxxxxx	xxxxxxxxxx	xxxxxxxxxx	xxxxxxxxxx	xxxxxxxxxx	xxxxxxxxxx	xxxxxxxxxx	xxxxxxxxxx	xxxxxxxxxx
899	1,954	1,210	3,520	xxxxxxxxxx	xxxxxxxxxx	xxxxxxxxxx	xxxxxxxxxx	xxxxxxxxxx	xxxxxxxxxx	xxxxxxxxxx	xxxxxxxxxx	xxxxxxxxxx	xxxxxxxxxx
799	1,744	1,100	2,843	100.0	100.0	100.0	100.0	100.0	100.0	100.0	100.0	100.0	100.0
528	1,302	570	1,838	31.8	28.3	50.7	64.4	68.2	56.2	64.5	66.1	74.7	61.1
157	506	180	760	6.7	5.3	17.9	23.0	27.0	14.8	22.4	19.6	29.0	23.8
141	261	245	517	23.4	24.1	20.6	19.6	18.2	23.7	19.6	17.6	15.0	19.3
130	181	285	488	44.8	47.6	28.7	16.0	13.6	20.1	15.9	16.3	10.4	19.6
6	4	8	6	xxxxxxxxxx	xxxxxxxxxx	xxxxxxxxxx	xxxxxxxxxx	xxxxxxxxxx	xxxxxxxxxx	xxxxxxxxxx	xxxxxxxxxx	xxxxxxxxxx	xxxxxxxxxx
100	210	110	677	xxxxxxxxxx	xxxxxxxxxx	xxxxxxxxxx	xxxxxxxxxx	xxxxxxxxxx	xxxxxxxxxx	xxxxxxxxxx	xxxxxxxxxx	xxxxxxxxxx	xxxxxxxxxx
873	1,789	1,115	3,240	xxxxxxxxxx	xxxxxxxxxx	xxxxxxxxxx	xxxxxxxxxx	xxxxxxxxxx	xxxxxxxxxx	xxxxxxxxxx	xxxxxxxxxx	xxxxxxxxxx	xxxxxxxxxx
783	1,599	1,015	2,613	100.0	100.0	100.0	100.0	100.0	100.0	100.0	100.0	100.0	100.0
512	1,212	520	1,693	32.5	28.0	52.1	64.5	68.8	56.1	64.2	65.4	75.8	61.0
147	451	175	720	7.0	5.2	18.4	23.2	27.5	14.8	22.6	18.8	28.2	24.7
141	231	245	477	23.6	24.2	19.8	19.6	17.7	23.8	19.8	18.0	14.4	19.9
130	156	250	443	43.9	47.8	28.1	15.9	13.4	20.2	15.9	16.6	9.8	19.1
6	4	8	6	xxxxxxxxxx	xxxxxxxxxx	xxxxxxxxxx	xxxxxxxxxx	xxxxxxxxxx	xxxxxxxxxx	xxxxxxxxxx	xxxxxxxxxx	xxxxxxxxxx	xxxxxxxxxx
90	190	100	627	xxxxxxxxxx	xxxxxxxxxx	xxxxxxxxxx	xxxxxxxxxx	xxxxxxxxxx	xxxxxxxxxx	xxxxxxxxxx	xxxxxxxxxx	xxxxxxxxxx	xxxxxxxxxx
26	165	95	280	xxxxxxxxxx	xxxxxxxxxx	xxxxxxxxxx	xxxxxxxxxx	xxxxxxxxxx	xxxxxxxxxx	xxxxxxxxxx	xxxxxxxxxx	xxxxxxxxxx	xxxxxxxxxx
16	145	85	230	100.0	100.0	100.0	100.0	100.0	100.0	100.0	100.0	100.0	100.0
16	90	50	145	22.0	34.2	.....	63.2	54.9	62.9	66.8	100.0	62.1	61.9
10	55	5	40	2.9	7.0	.....	19.4	15.9	14.3	20.2	62.5	37.9	14.3
.....	30	.....	40	19.3	22.4	50.0	19.8	28.3	20.0	17.9	.....	20.7	12.7
.....	25	35	45	58.7	43.4	50.0	17.0	16.8	17.1	15.3	.....	17.2	25.4
1	5	7	5	xxxxxxxxxx	xxxxxxxxxx	xxxxxxxxxx	xxxxxxxxxx	xxxxxxxxxx	xxxxxxxxxx	xxxxxxxxxx	xxxxxxxxxx	xxxxxxxxxx	xxxxxxxxxx
10	20	10	50	xxxxxxxxxx	xxxxxxxxxx	xxxxxxxxxx	xxxxxxxxxx	xxxxxxxxxx	xxxxxxxxxx	xxxxxxxxxx	xxxxxxxxxx	xxxxxxxxxx	xxxxxxxxxx
1,780	13,924	3,650	7,739	xxxxxxxxxx	xxxxxxxxxx	xxxxxxxxxx	xxxxxxxxxx	xxxxxxxxxx	xxxxxxxxxx	xxxxxxxxxx	xxxxxxxxxx	xxxxxxxxxx	xxxxxxxxxx
1,655	12,997	3,404	6,788	100.0	100.0	100.0	100.0	100.0	100.0	100.0	100.0	100.0	100.0
937	8,692	1,827	3,953	26.5	29.3	49.1	61.5	65.7	54.5	60.8	56.6	66.9	56.7
219	3,181	508	1,374	5.1	4.1	14.7	18.5	23.3	9.6	16.4	13.2	24.5	18.5
381	2,415	628	1,442	19.7	22.5	24.9	19.9	18.0	24.4	20.2	23.0	18.6	20.3
337	1,890	949	1,393	53.8	48.1	26.0	18.5	16.3	21.2	19.0	20.4	14.5	23.0
7	5	8	7	xxxxxxxxxx	xxxxxxxxxx	xxxxxxxxxx	xxxxxxxxxx	xxxxxxxxxx	xxxxxxxxxx	xxxxxxxxxx	xxxxxxxxxx	xxxxxxxxxx	xxxxxxxxxx
125	927	246	951	xxxxxxxxxx	xxxxxxxxxx	xxxxxxxxxx	xxxxxxxxxx	xxxxxxxxxx	xxxxxxxxxx	xxxxxxxxxx	xxxxxxxxxx	xxxxxxxxxx	xxxxxxxxxx
1,690	9,359	2,830	6,894	xxxxxxxxxx	xxxxxxxxxx	xxxxxxxxxx	xxxxxxxxxx	xxxxxxxxxx	xxxxxxxxxx	xxxxxxxxxx	xxxxxxxxxx	xxxxxxxxxx	xxxxxxxxxx
1,580	8,747	2,654	6,008	100.0	100.0	100.0	100.0	100.0	100.0	100.0	100.0	100.0	100.0
892	6,127	1,557	3,613	27.3	29.3	49.4	62.6	66.8	54.5	61.5	56.5	70.0	59.7
219	2,356	473	1,319	5.3	4.1	14.8	19.1	24.1	9.6	16.7	13.9	26.9	20.7
366	1,490	418	1,242	19.9	22.5	25.0	19.7	18.0	24.4	20.2	23.2	17.0	19.2
322	1,130	679	1,153	52.7	48.3	25.6	17.7	15.3	21.1	18.2	20.4	12.9	21.1
7	5	8	6	xxxxxxxxxx	xxxxxxxxxx	xxxxxxxxxx	xxxxxxxxxx	xxxxxxxxxx	xxxxxxxxxx	xxxxxxxxxx	xxxxxxxxxx	xxxxxxxxxx	xxxxxxxxxx
110	612	176	886	xxxxxxxxxx	xxxxxxxxxx	xxxxxxxxxx	xxxxxxxxxx	xxxxxxxxxx	xxxxxxxxxx	xxxxxxxxxx	xxxxxxxxxx	xxxxxxxxxx	xxxxxxxxxx
90	4,565	820	845	xxxxxxxxxx	xxxxxxxxxx	xxxxxxxxxx	xxxxxxxxxx	xxxxxxxxxx	xxxxxxxxxx	xxxxxxxxxx	xxxxxxxxxx	xxxxxxxxxx	xxxxxxxxxx
75	4,250	750	780	100.0	100.0	100.0	100.0	100.0	100.0	100.0	100.0	100.0	100.0
45	2,565	270	340	17.3	30.1	7.7	54.8	50.5	53.0	55.6	60.0	60.4	39.9
.....	825	35	55	2.4	4.3	.....	14.7	12.6	10.6	14.4	.....	19.4	5.9
15	925	210	200	17.7	23.3	7.7	21.3	18.9	24.2	19.5	20.0	21.8	26.8
15	760	270	240	65.0	46.6	84.6	23.9	30.6	22.7	24.9	20.0	17.9	33.3
7	6	10	9	xxxxxxxxxx	xxxxxxxxxx	xxxxxxxxxx	xxxxxxxxxx	xxxxxxxxxx	xxxxxxxxxx	xxxxxxxxxx	xxxxxxxxxx	xxxxxxxxxx	xxxxxxxxxx
15	315	70	65	xxxxxxxxxx	xxxxxxxxxx	xxxxxxxxxx	xxxxxxxxxx	xxxxxxxxxx	xxxxxxxxxx	xxxxxxxxxx	xxxxxxxxxx	xxxxxxxxxx	xxxxxxxxxx
499	(1)	230	241	xxxxxxxxxx	xxxxxxxxxx	xxxxxxxxxx	xxxxxxxxxx	xxxxxxxxxx	xxxxxxxxxx	xxxxxxxxxx	xxxxxxxxxx	xxxxxxxxxx	xxxxxxxxxx
486	(1)	220	218	100.0	100.0	100.0	100.0	100.0	100.0	100.0	100.0	100.0	100.0
317	(1)	93	157	28.2	20.9	41.6	62.5	63.2	57.6	63.9	65.2	(1)	57.1
62	(1)	31	58	6.1	3.2	11.7	15.3	17.8	12.6	14.8	12.8	(1)	20.3
141	(1)	51	29	20.3	20.8	17.7	21.0	17.6	22.4	20.7	29.0	(1)	18.3
28	(1)	76	32	51.5	58.2	40.7	16.5	19.2	19.9	15.4	5.8	(1)	24.7
5	(1)	8	5	xxxxxxxxxx	xxxxxxxxxx	xxxxxxxxxx	xxxxxxxxxx	xxxxxxxxxx	xxxxxxxxxx	xxxxxxxxxx	xxxxxxxxxx	xxxxxxxxxx	xxxxxxxxxx
13	(1)	10	23	xxxxxxxxxx	xxxxxxxxxx	xxxxxxxxxx	xxxxxxxxxx	xxxxxxxxxx	xxxxxxxxxx	xxxxxxxxxx	xxxxxxxxxx	xxxxxxxxxx	xxxxxxxxxx

Table 23.—FARM OPERATORS IN EACH TENURE (COLOR AND TENURE FOR THE SOUTHERN

[Data are based on reports for only

	Region, division, State, and item	All farm operators	Full owners	Part owners	Managers	Tenants			
						All	Cash	Share-cash	Crop-share
	MOUNTAIN—Continued								
1	Idaho, total	40,311	25,841	7,130	190	7,150	1,063	1,049	3,488
2	Reporting years on present farm	38,180	24,470	6,758	169	6,783	1,003	1,019	3,302
3	Less than 5 years	14,137	7,642	1,889	70	4,536	659	550	2,333
4	1 year or less	3,575	1,824	273	18	1,460	306	176	680
5	5 to 9 years	8,847	5,706	1,676	35	1,430	186	331	679
6	10 years or more	15,196	11,122	3,193	64	817	158	138	290
7	Average number of years on present farm	11	13	13	13	5	5	6	5
8	Not reporting years on present farm	2,131	1,371	372	21	367	60	30	186
9	Wyoming, total	12,615	5,921	4,367	209	2,118	547	240	916
10	Reporting years on present farm	12,027	5,540	4,223	199	2,065	536	230	900
11	Less than 5 years	4,236	1,824	988	63	1,361	317	134	654
12	1 year or less	1,000	432	166	17	385	102	22	181
13	5 to 9 years	2,176	980	705	33	458	128	71	170
14	10 years or more	5,615	2,736	2,530	103	246	91	25	76
15	Average number of years on present farm	13	13	17	18	5	6	5	4
16	Not reporting years on present farm	588	381	144	10	53	11	10	16
17	Colorado, total	45,536	23,778	11,373	349	10,036	1,359	1,078	5,809
18	Reporting years on present farm	43,574	22,638	10,972	320	9,644	1,309	1,048	5,617
19	Less than 5 years	18,118	8,083	3,470	155	6,410	894	714	3,729
20	1 year or less	4,425	1,894	510	48	1,973	389	174	1,070
21	5 to 9 years	9,368	4,914	2,479	84	1,891	227	196	1,176
22	10 years or more	16,088	9,641	5,023	81	1,343	188	138	712
23	Average number of years on present farm	11	12	13	8	5	5	5	5
24	Not reporting years on present farm	1,962	1,140	401	29	392	50	30	192
25	New Mexico, total	23,503	14,405	5,810	269	3,019	522	192	1,800
26	Reporting years on present farm	21,566	13,047	5,426	231	2,862	481	187	1,710
27	Less than 5 years	7,130	3,326	1,558	108	2,138	322	119	1,355
28	1 year or less	1,700	655	262	46	737	134	30	453
29	5 to 9 years	3,645	2,104	1,038	40	463	83	52	255
30	10 years or more	10,791	7,617	2,830	83	261	76	16	100
31	Average number of years on present farm	14	16	15	13	4	5	5	4
32	Not reporting years on present farm	1,937	1,358	384	38	157	41	5	90
33	Arizona, total	10,412	6,774	2,062	330	1,246	506	87	316
34	Reporting years on present farm	9,554	6,229	1,898	253	1,174	475	87	301
35	Less than 5 years	4,097	2,434	660	135	868	344	62	262
36	1 year or less	857	452	104	46	255	100	26	74
37	5 to 9 years	1,762	1,263	323	40	136	53	18	13
38	10 years or more	3,695	2,532	915	78	170	78	7	26
39	Average number of years on present farm	11	12	14	10	6	5	4	5
40	Not reporting years on present farm	858	545	164	77	72	31	.....	15
41	Utah, total	24,198	16,907	5,416	203	1,672	482	121	522
42	Reporting years on present farm	22,955	15,998	5,199	179	1,579	446	121	512
43	Less than 5 years	5,895	3,702	1,099	80	1,014	271	70	345
44	1 year or less	1,199	619	187	23	370	85	30	140
45	5 to 9 years	4,102	2,785	1,004	27	286	81	31	87
46	10 years or more	12,958	9,511	3,096	72	279	94	20	80
47	Average number of years on present farm	15	16	15	12	6	7	6	5
48	Not reporting years on present farm	1,243	909	217	24	93	36	.....	10
49	Nevada, total	3,117	2,388	390	92	247	134	10	42
50	Reporting years on present farm	2,940	2,239	377	87	237	129	10	37
51	Less than 5 years	1,161	889	82	43	147	73	10	31
52	1 year or less	278	219	18	13	28	21	.....	.....
53	5 to 9 years	524	391	73	10	50	31	.....	1
54	10 years or more	1,255	959	222	34	40	25	.....	5
55	Average number of years on present farm	12	12	16	11	5	6	4	3
56	Not reporting years on present farm	177	149	13	5	10	5	.....	5
	PACIFIC								
57	Washington, total	69,821	53,089	9,580	395	6,757	2,481	541	2,009
58	Reporting years on present farm	67,339	51,151	9,276	333	6,579	2,441	530	1,954
59	Less than 5 years	23,295	16,970	2,272	159	3,894	1,690	223	999
60	1 year or less	4,937	3,301	286	53	1,297	621	45	262
61	5 to 9 years	17,089	13,265	2,327	80	1,417	408	176	523
62	10 years or more	26,955	20,916	4,677	94	1,268	343	131	432
63	Average number of years on present farm	12	12	14	10	6	5	8	7
64	Not reporting years on present farm	2,482	1,938	304	62	178	40	11	55
65	Oregon, total	59,747	46,151	8,427	249	4,920	1,564	499	1,149
66	Reporting years on present farm	57,684	44,528	8,125	228	4,803	1,549	484	1,102
67	Less than 5 years	22,255	16,588	2,366	116	3,185	1,092	326	685
68	1 year or less	4,943	3,426	334	25	1,158	441	86	217
69	5 to 9 years	13,579	10,656	2,013	46	864	254	90	199
70	10 years or more	21,850	17,284	3,746	66	754	203	68	218
71	Average number of years on present farm	11	12	13	9	6	5	5	6
72	Not reporting years on present farm	2,063	1,623	302	21	117	15	15	47
73	California, total	137,030	100,757	17,901	2,411	15,961	7,712	1,049	3,518
74	Reporting years on present farm	126,626	92,857	16,829	2,090	14,850	7,274	992	3,295
75	Less than 5 years	47,193	32,240	4,599	721	9,633	4,715	601	2,279
76	1 year or less	10,380	6,371	690	214	3,105	1,578	203	615
77	5 to 9 years	28,951	21,618	4,004	520	2,809	1,469	200	508
78	10 years or more	50,482	38,999	8,226	849	2,408	1,090	191	508
79	Average number of years on present farm	12	13	13	13	6	6	6	6
80	Not reporting years on present farm	10,404	7,900	1,072	321	1,111	438	57	223

[1] See text.

STATES), BY YEARS ON PRESENT FARM, BY DIVISIONS AND STATES: 1950—Continued

a sample of farms. See text]

Tenants—Continued				Percent of operators reporting years on present farm									
							Tenants						
Live-stock-share	Croppers[1] (South only)	Other	Unspecified	Full owners	Part owners	Managers	All	Cash	Share-cash	Crop-share	Live-stock-share	Croppers[1] (South only)	Other and unspecified	
744	(1)	226	580	xxxxxxxxxx	xxxxxxxxxx	xxxxxxxxxx	xxxxxxxxxx	xxxxxxxxx	xxxxxxxxx	xxxxxxxxxx	xxxxxxxxxx	xxxxxxxxxx	xxxxxxxxxx	1
719	(1)	216	524	100.0	100.0	100.0	100.0	100.0	100.0	100.0	100.0	100.0	100.0	2
511	(1)	151	332	31.2	28.0	41.4	66.9	65.7	54.0	70.7	71.7	(1)	65.3	3
141	(1)	46	111	7.5	4.0	10.7	21.5	30.5	17.3	20.0	19.6	(1)	21.2	4
118	(1)	35	81	23.3	24.8	20.7	21.1	18.5	32.5	20.6	16.4	(1)	15.7	5
90	(1)	30	111	45.5	47.2	37.9	12.0	15.8	13.5	8.8	12.5	(1)	19.1	6
5	(1)	6	7	xxxxxxxxxx	xxxxxxxxxx	xxxxxxxxxx	xxxxxxxxxx	xxxxxxxxx	xxxxxxxxx	xxxxxxxxxx	xxxxxxxxxx	xxxxxxxxxx	xxxxxxxxxx	7
25	(1)	10	56	xxxxxxxxx	xxxxxxxxx	xxxxxxxxxx	xxxxxxxxxx	xxxxxxxxx	xxxxxxxxx	xxxxxxxxxx	xxxxxxxxxx	xxxxxxxxxx	xxxxxxxxxx	8
186	(1)	113	116	xxxxxxxxxx	xxxxxxxxxx	xxxxxxxxxx	xxxxxxxxxx	xxxxxxxxx	xxxxxxxxx	xxxxxxxxxx	xxxxxxxxxx	xxxxxxxxxx	xxxxxxxxxx	9
186	(1)	108	105	100.0	100.0	100.0	100.0	100.0	100.0	100.0	100.0	100.0	100.0	10
139	(1)	49	68	32.9	23.4	31.7	65.9	59.1	58.3	72.7	74.7	(1)	54.9	11
38	(1)	20	22	7.8	3.9	8.5	18.6	19.0	9.6	20.1	20.4	(1)	19.7	12
25	(1)	43	21	17.7	16.7	16.6	22.2	23.9	30.9	18.9	13.4	(1)	30.0	13
22	(1)	16	16	49.4	59.9	51.8	11.9	17.0	10.9	8.4	11.8	(1)	15.0	14
5	(1)	6	8	xxxxxxxxxx	xxxxxxxxxx	xxxxxxxxxx	xxxxxxxxxx	xxxxxxxxx	xxxxxxxxx	xxxxxxxxxx	xxxxxxxxxx	xxxxxxxxxx	xxxxxxxxxx	15
.....	(1)	5	11	xxxxxxxxxx	xxxxxxxxxx	xxxxxxxxxx	xxxxxxxxxx	xxxxxxxxx	xxxxxxxxx	xxxxxxxxxx	xxxxxxxxxx	xxxxxxxxxx	xxxxxxxxxx	16
794	(1)	341	655	xxxxxxxxxx	xxxxxxxxxx	xxxxxxxxxx	xxxxxxxxxx	xxxxxxxxx	xxxxxxxxx	xxxxxxxxxx	xxxxxxxxxx	xxxxxxxxxx	xxxxxxxxxx	17
758	(1)	330	582	100.0	100.0	100.0	100.0	100.0	100.0	100.0	100.0	100.0	100.0	18
509	(1)	185	379	35.7	31.6	48.4	66.5	68.3	68.1	66.4	67.2	(1)	61.8	19
108	(1)	61	171	8.4	4.6	15.0	20.5	29.7	16.6	19.0	14.2	(1)	25.4	20
145	(1)	40	107	21.7	22.6	26.2	19.6	17.3	18.7	20.9	19.1	(1)	16.1	21
104	(1)	105	96	42.6	45.8	25.3	13.9	14.4	13.2	12.7	13.7	(1)	22.0	22
5	(1)	8	5	xxxxxxxxxx	xxxxxxxxxx	xxxxxxxxxx	xxxxxxxxxx	xxxxxxxxx	xxxxxxxxx	xxxxxxxxxx	xxxxxxxxxx	xxxxxxxxxx	xxxxxxxxxx	23
36	(1)	11	73	xxxxxxxxxx	xxxxxxxxxx	xxxxxxxxxx	xxxxxxxxxx	xxxxxxxxx	xxxxxxxxx	xxxxxxxxxx	xxxxxxxxxx	xxxxxxxxxx	xxxxxxxxxx	24
118	(1)	108	279	xxxxxxxxxx	xxxxxxxxxx	xxxxxxxxxx	xxxxxxxxxx	xxxxxxxxx	xxxxxxxxx	xxxxxxxxxx	xxxxxxxxxx	xxxxxxxxxx	xxxxxxxxxx	25
113	(1)	107	264	100.0	100.0	100.0	100.0	100.0	100.0	100.0	100.0	100.0	100.0	26
91	(1)	66	185	25.5	28.7	46.8	74.7	66.9	63.6	79.2	80.5	(1)	67.7	27
14	(1)	21	85	5.0	4.8	19.9	25.8	27.9	16.0	26.5	12.4	(1)	28.6	28
17	(1)	31	25	16.1	19.1	17.3	16.2	17.3	27.8	14.9	15.0	(1)	15.1	29
5	(1)	10	54	58.4	52.2	35.9	9.1	15.8	8.6	5.8	4.4	(1)	17.3	30
4	(1)	6	7	xxxxxxxxxx	xxxxxxxxxx	xxxxxxxxxx	xxxxxxxxxx	xxxxxxxxx	xxxxxxxxx	xxxxxxxxxx	xxxxxxxxxx	xxxxxxxxxx	xxxxxxxxxx	31
5	(1)	1	15	xxxxxxxxxx	xxxxxxxxxx	xxxxxxxxxx	xxxxxxxxxx	xxxxxxxxx	xxxxxxxxx	xxxxxxxxxx	xxxxxxxxxx	xxxxxxxxxx	xxxxxxxxxx	32
55	(1)	129	153	xxxxxxxxxx	xxxxxxxxxx	xxxxxxxxxx	xxxxxxxxxx	xxxxxxxxx	xxxxxxxxx	xxxxxxxxxx	xxxxxxxxxx	xxxxxxxxxx	xxxxxxxxxx	33
55	(1)	119	137	100.0	100.0	100.0	100.0	100.0	100.0	100.0	100.0	100.0	100.0	34
45	(1)	76	79	39.1	34.8	53.4	73.9	72.4	71.3	87.0	81.8	(1)	60.5	35
11	(1)	20	24	7.3	5.5	18.2	21.7	21.1	29.9	24.6	20.0	(1)	17.2	36
10	(1)	2	40	20.3	17.0	15.8	11.6	11.2	20.7	4.3	18.2	(1)	16.4	37
.....	(1)	41	18	40.6	48.2	30.8	14.5	16.4	8.0	8.6	.....	(1)	23.0	38
3	(1)	8	14	xxxxxxxxxx	xxxxxxxxxx	xxxxxxxxxx	xxxxxxxxxx	xxxxxxxxx	xxxxxxxxx	xxxxxxxxxx	xxxxxxxxxx	xxxxxxxxxx	xxxxxxxxxx	39
.....	(1)	10	16	xxxxxxxxxx	xxxxxxxxxx	xxxxxxxxxx	xxxxxxxxxx	xxxxxxxxx	xxxxxxxxx	xxxxxxxxxx	xxxxxxxxxx	xxxxxxxxxx	xxxxxxxxxx	40
187	(1)	135	225	xxxxxxxxxx	xxxxxxxxxx	xxxxxxxxxx	xxxxxxxxxx	xxxxxxxxx	xxxxxxxxx	xxxxxxxxxx	xxxxxxxxxx	xxxxxxxxxx	xxxxxxxxxx	41
181	(1)	130	189	100.0	100.0	100.0	100.0	100.0	100.0	100.0	100.0	100.0	100.0	42
131	(1)	90	107	23.1	21.1	44.7	64.2	60.8	57.9	67.4	72.4	(1)	61.8	43
45	(1)	35	35	3.9	3.6	12.8	23.4	19.1	24.8	27.3	24.9	(1)	21.9	44
20	(1)	20	47	17.4	19.3	15.1	18.1	18.2	25.6	17.0	11.0	(1)	21.0	45
30	(1)	20	35	59.5	59.5	40.2	17.7	21.1	16.5	15.6	16.6	(1)	17.2	46
6	(1)	6	7	xxxxxxxxxx	xxxxxxxxxx	xxxxxxxxxx	xxxxxxxxxx	xxxxxxxxx	xxxxxxxxx	xxxxxxxxxx	xxxxxxxxxx	xxxxxxxxxx	xxxxxxxxxx	47
6	(1)	5	36	xxxxxxxxxx	xxxxxxxxxx	xxxxxxxxxx	xxxxxxxxxx	xxxxxxxxx	xxxxxxxxx	xxxxxxxxxx	xxxxxxxxxx	xxxxxxxxxx	xxxxxxxxxx	48
17	(1)	12	32	xxxxxxxxxx	xxxxxxxxxx	xxxxxxxxxx	xxxxxxxxxx	xxxxxxxxx	xxxxxxxxx	xxxxxxxxxx	xxxxxxxxxx	xxxxxxxxxx	xxxxxxxxxx	49
17	(1)	12	32	100.0	100.0	100.0	100.0	100.0	100.0	100.0	100.0	100.0	100.0	50
6	(1)	6	21	39.7	21.8	49.4	62.0	56.6	100.0	83.8	35.3	(1)	61.4	51
.....	(1)	6	1	9.8	4.8	14.9	11.8	16.3	.....	.....	.....	(1)	15.9	52
6	(1)	6	6	17.5	19.4	11.5	21.1	24.0	.....	2.7	35.3	(1)	27.3	52
5	(1)	.....	5	42.8	58.9	39.1	16.9	19.4	.....	13.5	29.4	(1)	11.4	54
7	(1)	3	6	xxxxxxxxxx	xxxxxxxxxx	xxxxxxxxxx	xxxxxxxxxx	xxxxxxxxx	xxxxxxxxx	xxxxxxxxxx	xxxxxxxxxx	xxxxxxxxxx	xxxxxxxxxx	55
.....	(1)	.....	.....	xxxxxxxxxx	xxxxxxxxxx	xxxxxxxxxx	xxxxxxxxxx	xxxxxxxxx	xxxxxxxxx	xxxxxxxxxx	xxxxxxxxxx	xxxxxxxxxx	xxxxxxxxxx	56
471	(1)	441	814	xxxxxxxxxx	xxxxxxxxxx	xxxxxxxxxx	xxxxxxxxxx	xxxxxxxxx	xxxxxxxxx	xxxxxxxxxx	xxxxxxxxxx	xxxxxxxxxx	xxxxxxxxxx	57
460	(1)	431	763	100.0	100.0	100.0	100.0	100.0	100.0	100.0	100.0	100.0	100.0	58
282	(1)	225	475	33.2	24.5	47.7	59.2	69.2	42.1	51.1	61.3	(1)	58.6	59
72	(1)	85	212	6.5	3.1	15.9	19.7	25.4	8.5	13.4	15.7	(1)	24.9	60
96	(1)	91	123	25.9	25.1	24.0	21.5	16.7	33.2	26.8	20.9	(1)	17.9	61
82	(1)	115	165	40.9	50.4	28.2	19.3	14.1	24.7	22.1	17.8	(1)	23.5	62
6	(1)	8	7	xxxxxxxxxx	xxxxxxxxxx	xxxxxxxxxx	xxxxxxxxxx	xxxxxxxxx	xxxxxxxxx	xxxxxxxxxx	xxxxxxxxxx	xxxxxxxxxx	xxxxxxxxxx	63
11	(1)	10	51	xxxxxxxxxx	xxxxxxxxxx	xxxxxxxxxx	xxxxxxxxxx	xxxxxxxxx	xxxxxxxxx	xxxxxxxxxx	xxxxxxxxxx	xxxxxxxxxx	xxxxxxxxxx	64
611	(1)	415	682	xxxxxxxxxx	xxxxxxxxxx	xxxxxxxxxx	xxxxxxxxxx	xxxxxxxxx	xxxxxxxxx	xxxxxxxxxx	xxxxxxxxxx	xxxxxxxxxx	xxxxxxxxxx	65
601	(1)	405	662	xxxxxxxxxx	xxxxxxxxxx	xxxxxxxxxx	xxxxxxxxxx	xxxxxxxxx	xxxxxxxxx	xxxxxxxxxx	xxxxxxxxxx	xxxxxxxxxx	xxxxxxxxxx	66
391	(1)	210	481	37.3	29.1	50.9	66.3	70.5	67.4	62.2	65.1	(1)	64.8	67
109	(1)	80	225	7.7	4.1	11.0	24.1	28.5	17.8	19.7	18.1	(1)	28.6	68
132	(1)	80	109	23.9	24.8	20.2	18.0	16.4	18.6	18.1	22.0	(1)	17.7	69
78	(1)	115	72	38.8	46.1	28.9	15.7	13.1	14.0	19.8	13.0	(1)	17.5	70
5	(1)	9	4	xxxxxxxxxx	xxxxxxxxxx	xxxxxxxxxx	xxxxxxxxxx	xxxxxxxxx	xxxxxxxxx	xxxxxxxxxx	xxxxxxxxxx	xxxxxxxxxx	xxxxxxxxxx	71
10	(1)	10	20	xxxxxxxxxx	xxxxxxxxxx	xxxxxxxxxx	xxxxxxxxxx	xxxxxxxxx	xxxxxxxxx	xxxxxxxxxx	xxxxxxxxxx	xxxxxxxxxx	xxxxxxxxxx	72
595	(1)	892	2,195	xxxxxxxxxx	xxxxxxxxxx	xxxxxxxxxx	xxxxxxxxxx	xxxxxxxxx	xxxxxxxxx	xxxxxxxxxx	xxxxxxxxxx	xxxxxxxxxx	xxxxxxxxxx	73
564	(1)	831	1,894	100.0	100.0	100.0	100.0	100.0	100.0	100.0	100.0	100.0	100.0	74
371	(1)	473	1,194	34.7	27.3	34.5	64.9	64.8	60.6	69.2	65.8	(1)	61.2	75
98	(1)	151	460	6.9	4.1	10.2	20.9	21.7	20.5	18.7	17.4	(1)	22.4	76
128	(1)	174	330	23.3	23.8	24.9	18.9	20.2	20.2	15.4	22.7	(1)	18.5	77
65	(1)	184	370	42.0	48.9	40.6	16.2	15.0	19.3	15.4	11.5	(1)	20.3	78
5	(1)	7	7	xxxxxxxxxx	xxxxxxxxxx	xxxxxxxxxx	xxxxxxxxxx	xxxxxxxxx	xxxxxxxxx	xxxxxxxxxx	xxxxxxxxxx	xxxxxxxxxx	xxxxxxxxxx	79
31	(1)	61	301	xxxxxxxxxx	xxxxxxxxxx	xxxxxxxxxx	xxxxxxxxxx	xxxxxxxxx	xxxxxxxxx	xxxxxxxxxx	xxxxxxxxxx	xxxxxxxxxx	xxxxxxxxxx	80

Table 24.—FARM OPERATORS, BY YEAR OF OCCUPANCY OF

[Data are based on reports for only

	Region, division, and State	All farm operators	Operators reporting year of occupancy of present farm					
			1950	1949	1948	1947	1946	1941 to 1945
1	United States	5,379,250	271,150	449,529	380,204	377,863	376,812	1,011,185
2	The North	2,267,083	68,720	153,809	147,348	151,767	159,747	450,552
3	The South	2,650,803	189,092	258,959	198,294	190,719	179,363	463,626
4	The West	461,364	13,338	36,761	34,562	35,377	37,702	97,007
	Geographic Divisions:							
5	New England	103,191	642	5,188	5,227	5,618	6,439	19,390
6	Middle Atlantic	296,310	3,317	17,082	17,136	18,054	19,923	56,427
7	East North Central	885,171	22,964	57,024	55,763	57,964	60,964	172,403
8	West North Central	982,411	41,797	74,515	69,222	70,131	72,421	202,332
9	South Atlantic	958,403	64,822	89,489	67,313	64,721	61,313	161,571
10	East South Central	912,408	74,139	97,024	72,004	68,615	60,998	158,740
11	West South Central	779,992	50,131	72,446	58,977	57,383	57,052	143,315
12	Mountain	194,766	7,112	15,114	13,782	14,202	14,787	37,388
13	Pacific	266,598	6,226	21,647	20,780	21,175	22,915	59,619
	New England:							
14	Maine	30,368	150	1,303	1,410	1,665	2,017	6,176
15	New Hampshire	13,382	70	774	664	878	864	2,416
16	Vermont	19,043	170	1,243	1,269	1,180	1,399	4,064
17	Massachusetts	22,205	117	1,022	974	1,017	1,231	3,873
18	Rhode Island	2,606	20	135	120	105	126	332
19	Connecticut	15,587	115	711	790	773	802	2,529
	Middle Atlantic:							
20	New York	124,780	1,292	7,025	7,344	7,497	8,180	23,753
21	New Jersey	24,779	258	1,554	1,374	1,525	1,435	4,750
22	Pennsylvania	146,751	1,767	8,503	8,418	9,032	10,308	27,924
	East North Central:							
23	Ohio	199,220	4,888	13,146	13,261	13,408	14,152	38,316
24	Indiana	166,638	4,594	10,568	10,379	11,255	11,229	32,671
25	Illinois	195,212	7,620	14,722	12,715	13,383	13,419	37,030
26	Michigan	155,519	1,907	8,525	8,578	9,216	10,623	30,099
27	Wisconsin	168,582	3,955	10,063	10,830	10,702	11,541	34,287
	West North Central:							
28	Minnesota	179,119	4,179	11,928	12,238	11,971	12,690	35,443
29	Iowa	203,155	11,942	16,531	15,596	14,651	14,205	42,568
30	Missouri	229,958	12,634	20,954	16,850	16,732	16,956	43,879
31	North Dakota	65,302	746	3,520	3,897	4,454	4,956	15,983
32	South Dakota	66,331	2,334	5,197	4,891	5,037	5,017	15,459
33	Nebraska	107,174	5,903	7,744	7,228	8,211	8,168	21,857
34	Kansas	131,372	4,059	8,641	8,522	9,075	10,429	27,143
	South Atlantic:							
35	Delaware	7,452	160	463	393	432	453	1,568
36	Maryland	36,162	873	2,467	2,276	2,298	2,311	6,986
37	District of Columbia	(*)	(*)	(*)	(*)	(*)	(*)	(*)
38	Virginia	150,823	4,464	9,506	8,521	8,789	8,914	25,015
39	West Virginia	81,418	1,352	5,003	4,992	4,929	5,526	14,505
40	North Carolina	288,473	22,821	28,414	20,237	19,662	17,751	44,973
41	South Carolina	139,195	10,051	15,527	11,138	10,744	9,039	23,656
42	Georgia	198,037	22,735	23,465	15,832	14,126	13,512	34,337
43	Florida	56,843	2,366	4,644	3,924	3,741	3,807	10,531
	East South Central:							
44	Kentucky	218,237	14,606	18,440	15,009	15,348	14,490	38,088
45	Tennessee	231,524	16,904	22,776	17,276	16,843	15,387	40,754
46	Alabama	211,361	19,326	23,776	17,041	16,541	14,426	37,190
47	Mississippi	251,286	23,303	32,032	22,678	19,883	16,695	42,708
	West South Central:							
48	Arkansas	182,386	18,998	21,200	14,608	14,457	13,636	30,825
49	Louisiana	124,022	6,623	11,585	9,619	8,791	8,291	21,131
50	Oklahoma	142,168	8,408	12,380	10,461	9,918	10,698	28,189
51	Texas	331,416	16,102	27,281	24,289	24,217	24,427	63,170
	Mountain:							
52	Montana	35,074	747	2,155	2,356	2,100	2,865	6,964
53	Idaho	40,311	1,547	3,420	3,071	3,097	3,002	8,847
54	Wyoming	12,615	523	914	848	1,046	905	2,176
55	Colorado	45,536	2,416	4,172	3,646	3,956	3,928	9,368
56	New Mexico	23,503	945	1,878	1,402	1,476	1,429	3,645
57	Arizona	10,412	309	1,066	1,089	790	843	1,762
58	Utah	24,198	539	1,251	1,179	1,401	1,525	4,102
59	Nevada	3,117	86	258	191	336	290	524
	Pacific:							
60	Washington	69,821	1,304	5,260	5,431	5,216	6,084	17,089
61	Oregon	59,747	1,326	5,116	4,910	5,345	5,558	13,579
62	California	137,030	3,596	11,271	10,439	10,614	11,273	28,951

*Not available.

PRESENT FARM, BY DIVISIONS AND STATES: CENSUS OF 1950

a sample of farms. See text]

Operators reporting year of occupancy of present farm—Continued			Operators not reporting year of occupancy	Percent distribution of operators reporting year of occupancy								
1936 to 1940	1935 and earlier	Average year of occupancy		1950	1949	1948	1947	1946	1941 to 1945	1936 to 1940	1935 and earlier	
636,542	1,554,745	1937	321,220	5.4	8.9	7.5	7.5	7.4	20.0	12.6	30.7	1
282,633	729,933	1936	122,574	3.2	7.2	6.9	7.1	7.4	21.0	13.2	34.0	2
297,237	700,004	1938	173,509	7.6	10.5	8.0	7.7	7.2	18.7	12.0	28.3	3
56,672	124,808	1938	25,137	3.1	8.4	7.9	8.1	8.6	22.2	13.0	28.6	4
13,567	42,273	1934	4,847	0.7	5.3	5.3	5.7	6.5	19.7	13.8	43.0	5
37,510	110,989	1935	15,872	1.2	6.1	6.1	6.4	7.1	20.1	13.4	39.6	6
112,598	292,540	1936	52,951	2.8	6.9	6.7	7.0	7.3	20.7	13.5	35.2	7
118,958	284,131	1937	48,904	4.5	8.0	7.4	7.5	7.8	21.7	12.7	30.4	8
110,751	280,885	1937	57,538	7.2	9.9	7.5	7.2	6.8	17.9	12.3	31.2	9
99,728	226,891	1939	54,269	8.6	11.3	8.4	8.0	7.1	18.5	11.6	26.4	10
86,758	192,228	1939	61,702	7.0	10.1	8.2	8.0	7.9	20.0	12.1	26.8	11
25,032	57,161	1937	10,188	3.9	8.2	7.5	7.7	8.0	20.3	13.6	31.0	12
31,640	67,647	1938	14,949	2.5	8.6	8.3	8.4	9.1	23.7	12.6	26.9	13
4,060	12,117	1933	1,470	0.5	4.5	4.9	5.8	7.0	21.4	14.0	41.9	14
1,773	5,494	1933	449	0.5	6.0	5.1	6.8	6.7	18.7	13.7	42.5	15
2,332	6,724	1935	662	0.9	6.8	6.9	6.4	7.6	22.1	12.7	36.6	16
3,193	9,596	1933	1,182	0.6	4.9	4.6	4.8	5.9	18.4	15.2	45.6	17
386	1,116	1933	266	0.9	5.8	5.1	4.5	5.4	14.2	16.5	47.7	18
1,823	7,226	1933	818	0.8	4.8	5.3	5.2	5.4	17.1	12.3	48.9	19
15,227	46,540	1935	7,922	1.1	6.0	6.3	6.4	7.0	20.3	13.0	39.8	20
3,316	9,306	1935	1,261	1.1	6.6	5.8	6.5	6.1	20.2	14.1	39.6	21
18,967	55,143	1935	6,689	1.3	6.1	6.0	6.4	7.4	19.9	13.5	39.4	22
25,313	65,539	1936	11,197	2.6	7.0	7.1	7.1	7.5	20.4	13.5	34.9	23
21,004	50,844	1936	14,094	3.0	6.9	6.8	7.4	7.4	21.4	13.8	33.3	24
24,433	60,833	1937	11,057	4.1	8.0	6.9	7.3	7.3	20.1	13.3	33.0	25
20,434	55,498	1935	10,639	1.3	5.9	5.9	6.4	7.3	20.8	14.1	38.3	26
21,414	59,826	1936	5,964	2.4	6.2	6.7	6.6	7.1	21.1	13.2	36.8	27
25,551	57,161	1936	7,958	2.4	7.0	7.1	7.0	7.4	20.7	14.9	33.4	28
25,905	51,319	1938	10,438	6.2	8.6	8.1	7.6	7.4	22.1	13.4	26.6	29
25,398	63,063	1938	13,492	5.8	9.7	7.8	7.7	7.8	20.3	11.7	29.1	30
8,750	20,635	1934	2,361	1.2	5.6	6.2	7.1	7.9	25.4	13.9	32.8	31
7,641	17,966	1938	2,789	3.7	8.2	7.7	7.9	7.9	24.3	12.0	28.3	32
11,072	30,940	1938	6,051	5.8	7.7	7.1	8.1	8.1	21.6	10.9	30.6	33
14,641	43,047	1936	5,815	3.2	6.9	6.8	7.2	8.3	21.6	11.7	34.3	34
808	2,507	1936	668	2.4	6.8	5.8	6.4	6.7	23.1	11.9	37.0	35
4,542	12,624	1936	1,785	2.5	7.2	6.6	6.7	6.7	20.3	13.2	36.7	36
(*)	(*)	(*)	(*)	(*)	(*)	(*)	(*)	(*)	(*)	(*)	(*)	37
18,847	57,755	1934	9,012	3.1	6.7	6.0	6.2	6.3	17.6	13.3	40.7	38
10,029	31,490	1934	3,592	1.7	6.4	6.4	6.3	7.1	18.6	12.9	40.5	39
33,221	82,772	1938	18,622	8.5	10.5	7.5	7.3	6.6	16.7	12.3	30.7	40
16,399	35,230	1939	7,411	7.6	11.8	8.5	8.2	6.9	18.0	12.4	26.7	41
20,144	42,588	1940	11,298	12.2	12.6	8.5	7.6	7.2	18.4	10.8	22.8	42
6,761	15,919	1937	5,150	4.6	9.0	7.6	7.2	7.4	20.4	13.1	30.8	43
22,773	61,860	1937	17,623	7.3	9.2	7.5	7.7	7.2	19.0	11.4	30.8	44
25,451	60,281	1938	15,852	7.8	10.6	8.0	7.8	7.1	18.9	11.8	27.9	45
22,327	50,258	1939	10,476	9.6	11.8	8.5	8.2	7.2	18.5	11.1	25.0	46
29,177	54,492	1940	10,318	9.7	13.3	9.4	8.3	6.9	17.7	12.1	22.6	47
18,979	36,054	1940	13,629	11.3	12.6	8.7	8.6	8.1	18.3	11.2	21.4	48
14,672	32,884	1938	10,426	5.8	10.2	8.5	7.7	7.3	18.6	12.9	28.9	49
15,931	30,107	1939	16,076	6.7	9.8	8.3	7.9	8.5	22.4	12.6	23.9	50
37,176	93,183	1938	21,571	5.2	8.8	7.8	7.8	7.9	20.4	12.0	30.1	51
4,744	11,851	1936	1,292	2.2	6.4	7.0	6.2	8.5	20.6	14.0	35.1	52
5,254	9,942	1939	2,131	4.1	9.0	8.0	8.1	7.9	23.2	13.8	26.0	53
1,608	4,007	1937	588	4.3	7.6	7.1	8.7	7.5	18.1	13.4	33.3	54
5,375	10,713	1939	1,962	5.5	9.6	8.4	9.1	9.0	21.5	12.3	24.6	55
2,838	7,953	1936	1,937	4.4	8.7	6.5	6.8	6.6	16.9	13.2	36.9	56
1,158	2,537	1939	858	3.2	11.2	11.4	8.3	8.8	18.4	12.1	26.6	57
3,617	9,341	1935	1,243	2.3	5.4	5.1	6.1	6.6	17.9	15.8	40.7	58
438	817	1938	177	2.9	8.8	6.5	11.4	9.9	17.8	14.9	27.8	59
9,168	17,787	1938	2,482	1.9	7.8	8.1	7.7	9.0	25.4	13.6	26.4	60
7,458	14,892	1939	2,063	2.3	8.9	8.5	9.3	9.6	23.5	12.9	24.9	61
15,014	35,468	1938	10,404	2.8	8.9	8.2	8.4	8.9	22.9	11.9	28.0	62

Table 25.—FARM OPERATORS ON PRESENT FARM 1 YEAR OR LESS, BY MONTH OF OCCUPANCY, BY DIVISIONS AND STATES: CENSUS OF 1950

[Data are based on reports for only a sample of farms. See text]

	Region, division, and State	Number of farm operators on present farm 1 year or less, by month of occupancy													
		Total	1949								1950				
			April	May	June	July	August	September	October	November	December	January	February	March	April to date of enumeration	Month not reported
1	U.S.	471,320	31,126	16,004	11,413	10,740	12,900	17,818	21,573	31,612	46,984	154,123	24,421	58,911	15,025	18,670
2	The North	139,764	18,152	8,620	5,194	4,222	5,289	7,300	9,090	7,406	5,771	11,389	6,512	39,344	7,322	4,153
3	The South	296,131	8,769	4,836	4,124	4,575	5,932	8,011	10,001	21,587	39,204	138,618	15,827	15,446	5,753	13,448
4	The West	35,425	4,205	2,548	2,095	1,943	1,679	2,507	2,482	2,619	2,009	4,116	2,082	4,121	1,950	1,069
	Geo. Divisions:															
5	New England	4,620	698	772	512	381	291	337	392	349	246	160	106	126	155	95
6	Middle Atlantic	14,881	3,930	1,692	1,077	871	678	1,007	906	956	447	757	262	770	1,301	227
7	E.N. Central	49,584	7,372	3,751	1,976	1,479	1,669	2,556	2,945	2,732	2,140	4,064	2,485	12,136	2,813	1,466
8	W.N. Central	70,679	6,152	2,405	1,629	1,491	2,651	3,400	4,847	3,369	2,938	6,408	3,659	26,312	3,053	2,365
9	South Atlantic	99,502	3,450	1,863	1,313	1,381	1,602	2,481	3,055	6,005	13,530	50,789	3,831	3,356	1,832	5,014
10	E.S. Central	115,183	2,872	1,373	1,036	1,245	1,770	2,379	3,649	9,335	17,385	52,477	6,756	7,429	2,202	5,275
11	W.S. Central	81,446	2,447	1,600	1,775	1,949	2,560	3,151	3,297	6,247	8,289	35,352	5,240	4,661	1,719	3,159
12	Mountain	15,165	2,004	1,032	658	501	491	765	797	1,008	797	1,982	996	2,454	1,158	522
13	Pacific	20,260	2,201	1,516	1,437	1,442	1,188	1,742	1,685	1,611	1,212	2,134	1,086	1,667	792	547
	New England:															
14	Maine	1,192	161	245	115	120	65	75	120	76	65	40	20	40	20	30
15	N.H.	667	120	115	91	70	55	55	41	35	45	20	.....	15	20	15
16	Vt.	1,221	175	191	140	60	96	100	126	102	61	15	50	40	55	10
17	Mass.	752	116	116	50	61	55	61	60	71	45	55	6	11	20	25
18	R.I.	145	20	10	40	15	.....	15	.....	25	.....	.....	10	5	.....	5
19	Conn.	613	106	95	76	55	20	31	45	40	30	30	20	15	40	10
	Middle Atlantic:															
20	N.Y.	6,147	1,344	746	540	401	257	395	455	526	191	336	80	345	445	86
21	N.J.	1,177	205	130	70	100	61	112	90	90	61	61	45	55	66	31
22	Pa.	7,557	2,381	816	467	370	360	500	361	340	195	360	137	370	790	110
	East North Central:															
23	Ohio	11,424	1,666	936	525	376	381	641	735	741	535	1,026	665	2,236	625	336
24	Ind.	9,135	977	590	330	241	281	550	505	525	542	1,010	530	2,182	436	436
25	Ill.	11,814	1,046	440	245	255	386	475	360	481	506	1,097	715	4,976	466	366
26	Mich.	7,198	1,607	1,035	490	286	346	430	470	385	242	366	220	721	410	190
27	Wis.	10,013	2,076	750	386	321	275	460	875	600	315	565	355	2,021	876	138
	West North Central:															
28	Minn.	10,524	1,581	545	326	237	230	692	1,534	905	295	475	276	2,590	590	248
29	Iowa	14,434	571	211	170	101	110	241	215	401	472	1,173	906	9,072	235	556
30	Mo.	22,054	1,475	778	643	616	772	1,196	1,331	1,213	1,396	3,717	1,727	5,577	990	623
31	N.Dak.	3,415	1,064	172	56	55	49	286	720	199	68	129	11	129	405	72
32	S.Dak.	4,209	468	99	79	47	73	208	518	231	152	115	127	1,760	234	98
33	Nebr.	7,560	398	195	86	112	125	232	148	150	211	338	255	4,534	264	512
34	Kans.	8,483	595	405	269	323	1,292	545	381	270	344	461	357	2,650	335	256
	South Atlantic:															
35	Del.	376	40	25	10	10	15	21	30	30	35	80	45	20	5	10
36	Md.	2,239	489	180	105	86	95	110	50	121	130	391	90	112	180	100
37	D.C.	(*)	(*)	(*)	(*)	(*)	(*)	(*)	(*)	(*)	(*)	(*)	(*)	(*)	(*)	(*)
38	Va.	8,441	536	389	253	223	261	405	412	575	923	2,929	416	546	232	341
39	W.Va.	4,607	692	371	235	215	215	385	536	306	300	375	240	350	235	152
40	N.C.	32,881	646	275	270	247	312	500	825	1,814	5,171	18,663	996	805	401	1,956
41	S.C.	15,911	241	127	90	111	128	173	472	1,333	3,185	7,998	636	508	226	683
42	Ga.	30,278	565	327	145	221	295	592	507	1,497	3,394	18,620	1,199	864	483	1,569
43	Fla.	4,769	241	169	205	268	281	295	223	329	392	1,733	209	151	70	203
	East South Central:															
44	Ky.	21,068	911	372	320	311	405	660	842	1,080	1,561	8,373	1,550	2,966	585	1,132
45	Tenn.	26,834	791	487	276	330	596	786	1,091	2,266	3,307	12,451	1,485	1,101	436	1,431
46	Ala.	29,406	496	255	196	261	372	428	821	2,746	4,505	14,317	1,672	1,389	530	1,418
47	Miss.	37,875	674	259	244	343	397	505	895	3,243	8,012	17,336	2,049	1,973	651	1,294
	West South Central:															
48	Ark.	26,956	785	375	362	409	526	651	777	1,611	2,462	13,131	2,052	2,195	661	959
49	La.	12,523	247	142	328	206	210	392	586	1,538	2,251	4,786	705	513	185	434
50	Okla.	14,421	448	301	327	590	952	665	608	961	1,161	5,804	825	786	367	626
51	Tex.	27,546	967	782	758	744	872	1,443	1,326	2,137	2,415	11,631	1,658	1,167	506	1,140
	Mountain:															
52	Mont.	2,131	487	221	107	70	38	140	142	116	63	119	48	309	216	55
53	Idaho	3,575	407	185	130	81	128	190	242	338	327	371	162	593	249	172
54	Wyo.	1,000	143	87	28	47	26	48	30	38	30	59	47	292	97	28
55	Colo.	4,425	445	259	196	114	152	152	204	280	207	689	389	901	348	89
56	N.Mex.	1,700	182	95	48	59	66	85	62	85	73	446	218	139	81	61
57	Ariz.	857	85	51	85	73	47	39	53	54	61	142	60	65	36	6
58	Utah	1,199	242	83	47	50	31	45	50	82	30	108	55	141	130	105
59	Nev.	278	13	51	17	7	3	66	14	15	6	48	17	14	1	6
	Pacific:															
60	Wash.	4,937	681	472	326	325	297	452	434	396	250	339	216	403	234	112
61	Oreg.	4,943	620	329	362	352	280	460	527	444	243	319	202	481	191	133
62	Calif.	10,380	900	715	749	765	611	830	724	771	719	1,476	668	783	367	302

See footnote at end of table.

Table 25.—FARM OPERATORS ON PRESENT FARM 1 YEAR OR LESS, BY MONTH OF OCCUPANCY, BY DIVISIONS AND STATES: CENSUS OF 1950—Continued

[Data are based on reports for only a sample of farms. See text]

	Region, division, and State	Percent of operators on present farm 1 year or less by month of occupancy													
		1949									1950				
		April	May	June	July	August	September	October	November	December	January	February	March	April to date of enumeration	Month not reported
1	U.S.....	6.6	3.4	2.4	2.3	2.7	3.8	4.6	6.7	10.0	32.7	5.2	12.5	3.2	4.0
2	The North	13.0	6.2	3.7	3.0	3.8	5.2	6.5	5.3	4.1	8.1	4.7	28.1	5.2	3.0
3	The South	3.0	1.6	1.4	1.5	2.0	2.7	3.4	7.3	13.2	46.8	5.3	5.2	1.9	4.5
4	The West	11.9	7.2	5.9	5.5	4.7	7.1	7.0	7.4	5.7	11.6	5.9	11.6	5.5	3.0
	Geo. Divisions:														
5	New England....	15.1	16.7	11.1	8.2	6.3	7.3	8.5	7.6	5.3	3.5	2.3	2.7	3.4	2.1
6	Middle Atlantic	26.4	11.4	7.2	5.9	4.6	6.8	6.1	6.4	3.0	5.1	1.8	5.2	8.7	1.5
7	E.N. Central...	14.9	7.6	4.0	3.0	3.4	5.2	5.9	5.5	4.3	8.2	5.0	24.5	5.7	3.0
8	W.N. Central...	8.7	3.4	2.3	2.1	3.8	4.8	6.9	4.8	4.2	9.1	5.2	37.2	4.3	3.3
9	South Atlantic.	3.5	1.9	1.3	1.4	1.6	2.5	3.1	6.0	13.6	51.0	3.9	3.4	1.8	5.0
10	E.S. Central...	2.5	1.2	0.9	1.1	1.5	2.1	3.2	8.1	15.1	45.6	5.9	6.4	1.9	4.6
11	W.S. Central...	3.0	2.0	2.2	2.4	3.1	3.9	4.0	7.7	10.2	43.4	6.4	5.7	2.1	3.9
12	Mountain.....	13.2	6.8	4.3	3.3	3.2	5.0	5.3	6.6	5.3	13.1	6.6	16.2	7.6	3.4
13	Pacific.....	10.9	7.5	7.1	7.1	5.9	8.6	8.3	8.0	6.0	10.5	5.4	8.2	3.9	2.7
	New England:														
14	Maine.....	13.5	20.6	9.6	10.1	5.5	6.3	10.1	6.4	5.5	3.4	1.7	3.4	1.7	2.5
15	N.H.....	17.2	16.5	13.1	10.0	7.9	7.9	5.9	5.0	6.5	2.9	.....	2.2	2.9	2.2
16	Vt.....	14.3	15.6	11.5	4.9	7.9	8.2	10.3	8.4	5.0	1.2	4.1	3.3	4.5	0.8
17	Mass.....	15.4	15.4	6.6	8.1	7.3	8.1	8.0	9.4	6.0	7.3	0.8	1.5	2.7	3.3
18	R.I.....	13.8	6.9	27.6	10.3	.....	10.3	.....	17.2	.....	.....	6.9	3.4	.....	3.4
19	Conn.....	17.3	15.5	12.4	9.0	3.3	5.1	7.3	6.5	4.9	4.9	3.3	2.4	6.5	1.6
	Middle Atlantic:														
20	N.Y.....	21.9	12.1	8.8	6.5	4.2	6.4	7.4	8.6	3.1	5.5	1.3	5.6	7.2	1.4
21	N.J.....	17.4	11.0	5.9	8.5	5.2	9.5	7.6	7.6	5.2	5.2	3.8	4.7	5.6	2.6
22	Pa.....	31.5	10.8	6.2	4.9	4.8	6.6	4.8	4.5	2.6	4.8	1.8	4.9	10.5	1.5
	East North Central:														
23	Ohio.....	14.6	8.2	4.6	3.3	3.3	5.6	6.4	6.5	4.7	9.0	5.8	19.6	5.5	2.9
24	Ind.....	10.7	6.5	3.6	2.6	3.1	6.0	5.5	5.7	5.9	11.1	5.8	23.9	4.8	4.8
25	Ill.....	8.9	3.7	2.1	2.2	3.3	4.0	3.0	4.1	4.3	9.3	6.1	42.1	3.9	3.1
26	Mich.....	22.3	14.4	6.8	4.0	4.8	6.0	6.5	5.3	3.4	5.1	3.1	10.0	5.7	2.6
27	Wis.....	20.7	7.5	3.9	3.2	2.7	4.6	8.7	6.0	3.1	5.6	3.5	20.2	8.7	1.4
	West North Central:														
28	Minn.....	15.0	5.2	3.1	2.3	2.2	6.6	14.6	8.6	2.8	4.5	2.6	24.6	5.6	2.4
29	Iowa.....	4.0	1.5	1.2	0.7	0.8	1.7	1.5	2.8	3.3	8.1	6.3	62.9	1.6	3.9
30	Mo.....	6.7	3.5	2.9	2.8	3.5	5.4	6.0	5.5	6.3	16.9	7.8	25.3	4.5	2.8
31	N.Dak.....	31.2	5.0	1.6	1.6	1.4	8.4	21.1	5.8	2.0	3.8	0.3	3.8	11.9	2.1
32	S.Dak.....	11.1	2.4	1.9	1.1	1.7	4.9	12.3	5.5	3.6	2.7	3.0	41.8	5.6	2.3
33	Nebr.....	5.3	2.6	1.1	1.5	1.7	3.1	2.0	2.0	2.8	4.5	3.4	60.0	3.5	6.8
34	Kans.....	7.0	4.8	3.2	3.8	15.2	6.4	4.5	3.2	4.1	5.4	4.2	31.2	3.9	3.0
	South Atlantic:														
35	Del.....	10.6	6.6	2.7	2.7	4.0	5.6	8.0	8.0	9.3	21.3	12.0	5.3	1.3	2.7
36	Md.....	21.8	8.0	4.7	3.8	4.2	4.9	2.2	5.4	5.8	17.5	4.0	5.0	8.0	4.5
37	D.C.....	(*)	(*)	(*)	(*)	(*)	(*)	(*)	(*)	(*)	(*)	(*)	(*)	(*)	(*)
38	Va.....	6.3	4.6	3.0	2.6	3.1	4.8	4.9	6.8	10.9	34.7	4.9	6.5	2.7	4.0
39	W.Va.....	15.0	8.1	5.1	4.7	4.7	8.4	11.6	6.6	6.5	8.1	5.2	7.6	5.1	3.3
40	N.C.....	2.0	0.8	0.8	0.8	0.9	1.5	2.5	5.5	15.7	56.8	3.0	2.4	1.2	5.9
41	S.C.....	1.5	0.8	0.6	0.7	0.8	1.1	3.0	8.4	20.0	50.3	4.0	3.2	1.4	4.3
42	Ga.....	1.9	1.1	0.5	0.7	1.0	2.0	1.7	4.9	11.2	61.5	4.0	2.9	1.6	5.2
43	Fla.....	5.1	3.5	4.3	5.6	5.9	6.2	4.7	6.9	8.2	36.3	4.4	3.2	1.5	4.3
	East South Central:														
44	Ky.....	4.3	1.8	1.5	1.5	1.9	3.1	4.0	5.1	7.4	39.7	7.4	14.1	2.8	5.4
45	Tenn.....	2.9	1.8	1.0	1.2	2.2	2.9	4.1	8.4	12.3	46.4	5.5	4.1	1.6	5.3
46	Ala.....	1.7	0.9	0.7	0.9	1.3	1.5	2.8	9.3	15.3	48.7	5.7	4.7	1.8	4.8
47	Miss.....	1.8	0.7	0.6	0.9	1.0	1.3	2.4	8.6	21.2	45.8	5.4	5.2	1.7	3.4
	West South Central:														
48	Ark.....	2.9	1.4	1.3	1.5	2.0	2.4	2.9	6.0	9.1	48.7	7.6	8.1	2.5	3.6
49	La.....	2.0	1.1	2.6	1.6	1.7	3.1	4.7	12.3	18.0	38.2	5.6	4.1	1.5	3.5
50	Okla.....	3.1	2.1	2.3	4.1	6.6	4.6	4.2	6.7	8.1	40.2	5.7	5.5	2.5	4.3
51	Tex.....	3.5	2.8	2.8	2.7	3.2	5.2	4.8	7.8	8.8	42.2	6.0	4.2	1.8	4.1
	Mountain:														
52	Mont.....	22.9	10.4	5.0	3.3	1.8	6.6	6.7	5.4	3.0	5.6	2.3	14.5	10.1	2.6
53	Idaho.....	11.4	5.2	3.6	2.3	3.6	5.3	6.8	9.5	9.1	10.4	4.5	16.6	7.0	4.8
54	Wyo.....	14.3	8.7	2.8	4.7	2.6	4.8	3.0	3.8	3.0	5.9	4.7	29.2	9.7	2.8
55	Colo.....	10.1	5.9	4.4	2.6	3.4	3.4	4.6	6.3	4.7	15.6	8.8	20.4	7.9	2.0
56	N.Mex.....	10.7	5.6	2.8	3.5	3.9	5.0	3.6	5.0	4.3	26.2	12.8	8.2	4.8	3.6
57	Ariz.....	9.9	6.0	9.9	8.5	5.5	4.6	6.2	6.3	7.1	16.6	7.0	7.6	4.2	0.7
58	Utah.....	20.2	6.9	3.9	4.2	2.6	3.8	4.2	6.8	2.5	9.0	4.6	11.8	10.8	8.8
59	Nev.....	4.7	18.3	6.1	2.5	1.1	23.7	5.0	5.4	2.2	17.3	6.1	5.0	0.4	2.2
	Pacific:														
60	Wash.....	13.8	9.6	6.6	6.6	6.0	9.2	8.8	8.0	5.1	6.9	4.4	8.2	4.7	2.3
61	Oreg.....	12.5	6.7	7.3	7.1	5.7	9.3	10.7	9.0	4.9	6.5	4.1	9.7	3.9	2.7
62	Calif.....	8.7	6.9	7.2	7.4	5.9	8.0	7.0	7.4	6.9	14.2	6.4	7.5	3.5	2.9

*Not available.

Table 26.—OFF-FARM WORK BY FARM OPERATORS, 1929 TO

[All 1949 data are based on reports

	Region, division, and State	Operators working off their farms, total					Percent of operators reporting as to work off their farms			By number of days worked						
		1949	1944	1939	1934	1929	1949	1939	1934	1 to 49 days					50 to 99 days	
										1949	1944	1939	1934	1929	1949	1944
1	**United States**	2,089,834	1,570,357	1,747,193	2,077,474	1,902,898	39.9	31.1	31.3	573,897	312,832	543,714	956,100	844,170	261,327	176,471
2	The North	835,156	651,012	736,051	876,065	719,403	37.9	31.1	31.7	264,005	148,064	251,433	418,643	322,279	87,603	59,883
3	The South	1,041,292	744,721	825,597	975,422	1,006,049	40.2	29.7	29.4	262,995	141,234	248,417	457,669	454,008	149,145	101,484
4	The West	213,386	174,624	185,545	225,987	177,446	47.4	39.0	40.8	46,897	23,534	43,864	79,788	67,883	24,579	17,104
	Geographic Divisions:															
5	New England	52,641	62,908	56,865	65,462	55,877	52.6	46.3	43.4	9,029	3,966	9,690	15,826	15,563	4,801	3,184
6	Middle Atlantic	135,695	123,919	117,224	127,413	124,644	47.3	36.1	33.0	24,588	11,649	26,425	42,183	44,066	12,250	8,178
7	East North Central	355,604	278,597	293,507	310,932	276,405	41.5	31.8	29.2	98,696	58,478	84,733	132,287	122,769	36,514	27,114
8	West North Central	291,216	185,588	268,455	372,258	262,477	30.4	26.9	32.0	131,692	73,971	130,585	228,347	149,881	34,038	21,407
9	South Atlantic	377,294	268,224	291,572	345,704	336,110	40.4	31.1	31.0	77,154	39,690	65,751	117,643	125,576	47,864	29,152
10	East South Central	348,148	232,417	276,283	291,719	347,628	39.1	29.3	26.6	98,579	50,663	92,335	141,984	164,286	56,926	36,331
11	West South Central	315,850	244,080	257,742	337,999	322,311	41.3	28.7	30.6	87,262	50,881	90,321	198,042	164,146	44,355	36,001
12	Mountain	81,318	64,057	77,533	116,999	80,030	42.7	36.0	44.4	23,737	13,225	23,362	52,761	30,449	11,187	9,085
13	Pacific	132,068	110,567	108,012	108,988	97,416	50.8	41.4	37.6	23,160	10,309	20,502	27,027	27,434	13,392	8,019
	New England:															
14	Maine	16,934	18,746	18,038	19,602	19,253	57.2	50.7	49.9	3,295	1,714	3,988	6,392	5,864	1,806	1,374
15	New Hampshire	7,693	8,794	7,756	8,970	7,071	59.1	53.5	53.0	1,055	795	1,267	2,507	1,874	749	542
16	Vermont	9,074	8,034	9,505	11,226	12,294	48.7	43.3	41.9	2,560	905	2,449	3,843	4,241	854	523
17	Massachusetts	10,630	16,815	12,778	12,088	9,852	49.7	44.8	37.4	1,105	314	1,098	1,599	1,972	778	456
18	Rhode Island	1,110	1,421	1,004	1,508	987	44.5	38.9	35.6	115	35	89	198	166	90	45
19	Connecticut	7,200	9,098	7,784	12,068	6,420	48.2	39.4	38.4	899	203	799	1,287	1,446	524	244
	Middle Atlantic:															
20	New York	53,728	46,817	46,934	49,950	49,036	44.3	33.0	29.7	10,833	4,540	11,502	13,775	17,318	4,958	3,280
21	New Jersey	8,567	7,265	6,422	6,018	5,891	35.8	27.6	20.7	1,248	478	992	1,488	1,484	806	408
22	Pennsylvania	73,400	69,837	63,868	71,445	69,717	51.7	40.1	37.8	12,507	6,631	13,931	26,920	25,264	6,486	4,490
	East North Central:															
23	Ohio	89,597	74,659	75,106	75,388	63,643	46.5	35.7	30.3	18,155	10,684	17,009	24,217	24,197	7,950	5,483
24	Indiana	70,356	56,644	57,524	61,734	56,089	44.0	33.2	31.8	17,449	10,042	14,185	22,441	22,032	6,972	4,919
25	Illinois	64,725	48,740	55,181	54,041	51,581	34.3	28.9	23.5	23,600	15,958	20,829	26,069	27,089	7,261	5,182
26	Michigan	72,494	60,133	60,468	56,782	60,311	48.3	35.2	29.2	15,609	8,087	12,815	20,403	26,258	7,290	6,105
27	Wisconsin	58,432	38,421	45,228	62,987	44,781	35.6	25.6	31.7	23,883	13,707	19,895	39,157	23,193	7,041	5,425
	West North Central:															
28	Minnesota	55,347	37,500	47,459	64,709	42,315	31.4	25.9	32.6	27,325	15,164	21,820	45,015	24,257	6,289	4,369
29	Iowa	51,095	29,039	38,118	40,707	38,430	26.0	20.1	18.7	26,827	14,164	19,668	21,908	21,910	5,317	3,011
30	Missouri	82,160	55,009	71,274	81,812	74,083	36.8	30.5	29.7	24,859	13,043	23,094	43,698	33,914	10,205	6,694
31	North Dakota	15,417	8,890	16,142	36,514	18,004	24.0	23.2	43.5	8,919	5,667	10,286	28,158	13,845	1,935	1,041
32	South Dakota	15,712	7,823	15,401	50,106	15,715	24.1	23.2	60.9	8,892	4,271	9,464	26,322	10,492	1,935	1,014
33	Nebraska	25,021	18,201	31,888	36,392	22,859	23.9	27.5	27.3	13,901	10,568	20,445	26,445	15,030	2,897	2,133
34	Kansas	46,464	29,126	40,173	62,018	51,071	36.1	34.8	36.1	20,969	11,094	25,808	36,801	30,433	5,460	3,145
	South Atlantic:															
35	Delaware	2,667	1,748	1,940	2,159	2,911	37.9	26.8	22.7	552	195	456	563	989	271	130
36	Maryland	15,709	12,307	12,291	12,071	14,389	44.4	32.4	30.2	2,848	1,401	2,132	2,722	4,327	1,640	990
37	District of Columbia	[1]3	4	8	20	20	(*)	25.0	35.7	(*)	.....	1	1	3	(*)	.....
38	Virginia	67,367	59,719	61,955	72,485	69,471	45.8	37.3	38.0	10,951	6,691	10,878	22,080	19,937	7,228	4,609
39	West Virginia	45,599	45,337	45,686	48,519	39,503	57.1	47.7	48.0	5,911	3,562	6,087	15,116	11,007	4,666	2,916
40	North Carolina	97,109	55,212	69,068	74,247	78,371	34.7	28.3	25.0	23,353	9,928	17,251	23,591	33,168	13,773	7,184
41	South Carolina	51,517	32,527	32,065	55,965	49,484	37.9	24.7	34.4	11,045	5,884	8,077	25,863	21,224	7,704	5,511
42	Georgia	72,166	43,957	48,040	53,381	63,146	37.3	23.7	21.7	18,726	10,323	17,414	21,361	31,022	9,991	6,343
43	Florida	25,160	17,413	20,519	26,857	18,815	45.8	38.2	40.4	3,768	1,706	3,455	6,346	3,899	2,591	1,469
	East South Central:															
44	Kentucky	77,293	59,974	79,405	81,798	88,488	36.5	33.3	29.9	19,208	8,692	19,650	38,395	33,330	12,178	6,956
45	Tennessee	88,413	60,319	76,932	74,204	92,434	39.4	33.3	27.5	23,300	11,057	21,436	30,350	39,225	11,597	7,262
46	Alabama	83,582	62,944	56,388	68,348	74,493	40.4	26.7	25.5	20,660	13,342	23,318	32,041	38,914	13,610	10,560
47	Mississippi	98,860	49,180	63,558	67,369	92,213	40.0	24.2	23.7	35,411	17,572	27,931	41,198	52,817	19,541	11,553
	West South Central:															
48	Arkansas	73,033	57,510	60,941	70,222	77,266	40.7	30.6	29.7	22,174	14,876	22,320	40,499	39,962	12,633	11,146
49	Louisiana	46,682	31,727	34,890	36,612	48,097	38.4	24.6	21.7	9,622	7,499	13,710	17,876	23,536	6,537	6,886
50	Oklahoma	60,465	49,607	52,940	94,934	61,605	43.4	32.8	45.6	18,919	11,543	20,546	70,849	33,228	8,155	5,847
51	Texas	135,670	105,236	108,971	136,231	135,343	41.9	27.6	27.8	36,547	16,963	33,755	68,818	67,420	17,030	12,122
	Mountain:															
52	Montana	11,577	8,148	13,042	18,059	14,202	33.6	32.9	38.7	4,348	2,104	4,359	8,295	7,023	1,725	1,284
53	Idaho	18,351	12,769	15,594	17,765	15,348	46.3	39.1	40.4	6,260	3,278	5,580	8,217	6,716	2,782	1,961
54	Wyoming	4,465	3,237	4,586	7,230	4,858	36.7	33.6	42.0	1,472	926	1,627	3,007	1,850	676	534
55	Colorado	17,776	11,828	15,540	25,096	17,238	39.9	33.4	39.9	5,902	3,312	5,371	12,986	6,902	2,308	1,740
56	New Mexico	9,700	9,435	10,830	20,607	9,895	42.5	34.5	50.5	1,865	1,221	2,171	9,024	2,476	1,402	1,472
57	Arizona	4,539	5,050	5,647	9,423	4,465	45.0	32.9	51.1	567	270	902	2,371	919	450	341
58	Utah	13,407	12,524	11,157	17,380	13,037	56.4	47.0	58.6	2,997	1,905	3,089	8,305	4,232	1,598	1,607
59	Nevada	1,503	1,066	1,137	1,431	987	49.2	34.0	39.4	378	209	263	556	331	246	146
	Pacific:															
60	Washington	38,835	39,308	37,259	35,950	29,750	56.7	46.6	43.3	7,064	4,021	6,825	11,077	8,840	3,788	2,605
61	Oregon	33,922	29,331	27,802	26,712	25,155	57.9	47.4	41.7	6,685	3,263	7,061	8,367	8,688	3,577	2,392
62	California	59,311	41,928	42,951	46,326	42,511	44.6	35.2	32.4	9,411	3,025	6,616	7,583	9,906	6,027	3,022

*Not available.
[1]Data for District of Columbia not included in totals.

1949; AND OTHER INCOME, 1949; BY DIVISIONS AND STATES

for only a sample of farms. See text]

By number of days worked—Continued																Operators reporting other income of family exceeding value of agricultural products sold, 1949		
50 to 99 days—Continued			100 days or more					Percent of all farm operators reporting as to work off their farms										
								1 to 49 days			50 to 99 days			100 days or more				
1939	1934	1929	1949	1944	1939	1934	1929	1949	1939	1934	1949	1939	1934	1949	1939	1934	Total	Percent of all operators	
259,898	360,602	335,459	1,254,610	1,079,054	943,581	760,772	723,269	11.0	9.7	14.4	5.0	4.6	5.4	23.9	16.8	11.5	1,566,154	29.1	1
93,260	142,619	102,572	483,548	443,065	391,358	314,803	284,552	12.0	10.6	15.1	4.0	3.9	5.2	22.0	16.5	11.4	516,103	22.8	2
139,358	172,572	202,731	629,152	502,003	437,822	345,181	349,310	10.2	8.9	13.8	5.8	5.0	5.2	24.3	15.8	10.4	890,017	33.6	3
27,280	45,411	30,156	141,910	133,986	114,401	100,788	89,407	10.4	9.2	14.4	5.5	5.7	8.2	31.5	24.0	18.2	160,034	34.7	4
6,488	10,327	8,118	38,811	55,758	40,687	39,309	32,196	9.0	7.9	10.5	4.8	5.3	6.8	38.8	33.1	26.0	42,794	41.5	5
14,226	21,054	17,886	98,857	104,092	76,573	64,176	62,692	8.6	8.1	10.9	4.3	4.4	5.4	34.4	23.6	16.6	102,802	35.0	6
36,440	50,863	39,839	220,394	193,005	172,334	127,782	113,797	11.5	9.2	12.4	4.3	3.9	4.8	25.7	18.7	12.0	226,254	25.6	7
36,106	60,375	36,729	125,486	90,210	101,764	83,536	75,867	13.7	13.1	19.6	3.6	3.6	5.2	13.1	10.2	7.2	143,253	14.6	8
44,319	67,887	63,451	252,276	199,382	181,502	160,174	147,083	8.3	7.0	10.6	5.1	4.7	6.1	27.0	19.4	14.4	335,638	35.0	9
48,991	52,134	70,754	192,643	145,423	134,957	97,601	112,588	11.1	9.8	13.0	6.4	5.2	4.8	21.6	14.3	8.9	295,433	32.4	10
46,048	52,551	68,526	184,233	157,198	121,363	87,406	89,639	11.4	10.1	18.0	5.8	5.1	4.8	24.1	13.5	7.9	258,946	33.2	11
13,857	25,469	14,874	46,394	41,747	40,314	38,769	34,707	12.5	10.9	20.0	5.9	6.4	9.7	24.3	18.7	14.7	50,836	26.1	12
13,423	19,942	15,282	95,516	92,239	74,087	62,019	54,700	8.9	7.9	9.3	5.2	5.1	6.9	36.7	28.4	21.4	109,198	41.0	13
2,469	3,704	3,024	11,833	15,658	11,581	9,506	10,365	11.1	11.2	16.3	6.1	6.9	9.4	40.0	32.6	24.2	13,849	45.6	14
905	1,662	1,072	5,889	7,457	5,584	4,801	4,125	8.1	8.7	14.8	5.7	6.2	9.8	45.2	38.5	28.4	6,833	51.1	15
1,276	1,676	1,790	5,660	6,606	5,780	5,707	6,263	13.7	11.2	14.3	4.6	5.8	6.2	30.4	26.3	21.3	6,065	31.8	16
1,071	1,845	1,291	8,747	16,045	10,609	8,644	6,589	5.2	3.9	5.0	3.6	3.8	5.7	40.9	37.2	26.8	9,103	41.0	17
109	177	102	905	1,341	806	1,133	719	4.6	3.4	4.7	3.6	4.2	4.2	36.3	31.2	26.7	958	36.8	18
658	1,263	839	5,777	8,651	6,327	9,518	4,135	6.0	4.0	4.1	3.5	3.3	4.0	38.6	32.0	30.3	5,986	38.4	19
5,663	7,855	6,962	37,937	38,997	29,769	28,320	24,756	8.9	8.1	8.2	4.1	4.0	4.7	31.3	21.0	16.8	38,630	31.0	20
677	1,049	826	6,513	6,379	4,753	3,481	3,581	5.2	4.3	5.1	3.4	2.9	3.6	27.3	20.4	12.0	7,309	29.5	21
7,886	12,150	10,098	54,407	58,716	42,051	32,375	34,355	8.8	8.7	14.2	4.6	5.0	6.4	38.3	26.4	17.1	57,863	39.4	22
8,193	12,452	8,665	63,492	58,492	49,904	38,719	30,781	9.4	8.1	9.7	4.1	3.9	5.0	32.9	23.7	15.6	65,931	33.1	23
7,114	10,185	8,512	45,935	41,683	36,225	29,108	25,545	10.9	8.2	11.6	4.4	4.1	5.2	28.7	20.9	15.0	46,732	28.0	24
7,238	8,975	7,218	33,864	27,600	27,114	18,997	17,274	12.5	10.9	11.4	3.9	3.8	3.9	18.0	14.2	8.3	35,947	18.4	25
7,861	10,810	8,918	49,595	45,941	39,792	25,569	25,135	10.4	7.4	10.5	4.9	4.6	5.6	33.1	23.1	13.1	51,797	33.3	26
6,034	8,441	6,526	27,508	19,289	19,299	15,389	15,062	14.5	11.3	19.7	4.3	3.4	4.2	16.7	10.9	7.7	25,847	15.3	27
6,070	7,828	5,988	21,733	17,967	19,569	11,866	12,070	15.5	11.9	22.7	3.6	3.3	3.9	12.3	10.7	6.0	24,301	13.6	28
4,930	6,068	4,650	18,951	11,864	13,520	12,731	11,870	14.7	10.4	10.1	2.7	2.6	2.8	9.7	7.1	5.9	17,069	8.4	29
10,592	12,872	13,028	47,096	35,272	37,588	25,242	27,141	11.1	9.9	15.9	4.6	4.5	4.7	21.1	16.1	9.2	63,222	27.5	30
2,016	4,309	1,619	4,563	2,182	3,840	4,047	2,540	13.9	14.8	33.6	3.0	2.9	5.1	7.1	5.5	4.8	3,629	5.6	31
1,914	16,083	2,014	4,885	2,538	4,023	7,701	3,209	13.7	14.2	32.0	3.0	2.9	19.5	7.5	6.1	9.4	4,599	6.9	32
4,084	3,910	2,594	8,223	5,500	7,359	6,037	5,235	13.3	17.6	19.9	2.8	3.5	2.9	7.9	6.3	4.5	8,613	8.0	33
6,500	9,305	6,836	20,035	14,887	15,865	15,912	13,802	16.3	18.6	21.4	4.2	4.7	5.4	15.6	11.5	9.3	21,820	16.6	34
275	412	566	1,844	1,423	1,209	1,184	1,356	7.8	6.3	5.9	3.8	3.8	4.3	26.2	16.7	12.4	1,921	25.8	35
1,486	2,006	2,208	11,221	9,916	8,673	7,343	7,854	8.0	5.6	6.8	4.6	3.9	5.0	31.7	22.9	18.4	12,701	35.1	36
1	2	1	[1]/2	4	6	17	16	(*)	3.1	1.8	(*)	3.1	3.6	(*)	18.8	30.4	[1]4	14.3	37
7,726	12,398	12,325	49,188	48,419	43,351	38,007	37,209	7.4	6.6	11.6	4.9	4.7	6.5	33.5	26.1	19.9	59,793	39.6	38
6,247	10,845	6,757	35,022	38,859	33,352	22,558	21,739	7.4	6.4	15.0	5.8	6.5	10.7	43.8	34.8	22.3	46,678	57.3	39
11,401	15,714	16,488	59,983	38,100	40,416	34,942	28,715	8.3	7.1	7.9	4.9	4.7	5.3	21.4	16.6	11.7	77,861	27.0	40
5,821	10,326	10,560	32,768	21,132	18,167	19,776	17,700	8.1	6.2	15.9	5.7	4.5	6.4	24.1	14.0	12.2	45,766	32.9	41
8,532	10,073	11,383	43,449	27,291	22,094	21,947	20,741	9.7	8.6	8.7	5.2	4.2	4.1	22.5	10.9	8.9	65,168	32.9	42
2,830	6,111	3,163	18,801	14,238	14,234	14,400	11,753	6.9	6.4	9.6	4.7	5.3	9.2	34.2	26.5	21.7	25,750	45.3	43
13,965	14,533	18,611	45,907	44,326	45,790	28,870	36,547	9.1	8.2	14.0	5.8	5.9	5.3	21.7	19.2	10.5	66,484	30.5	44
12,439	14,119	19,365	53,516	42,000	43,057	29,735	33,844	10.4	9.3	11.2	5.2	5.4	5.2	23.9	18.6	11.0	76,775	33.2	45
9,531	13,309	15,009	49,312	39,042	23,539	22,998	20,570	10.0	11.0	12.0	6.6	4.5	5.0	23.8	11.1	8.6	76,868	36.4	46
13,056	10,173	17,769	43,908	20,055	22,571	15,998	21,627	14.3	10.6	14.5	7.9	5.0	3.6	17.7	8.6	5.6	75,306	30.0	47
11,622	12,986	17,475	38,226	31,488	26,999	16,737	19,829	12.4	11.2	17.1	7.0	5.8	5.5	21.3	13.5	7.1	60,347	33.1	48
6,893	7,095	12,226	30,523	17,342	14,287	11,641	12,335	7.9	9.7	10.6	5.4	4.9	4.2	25.1	10.1	6.9	47,043	37.9	49
9,718	9,527	10,887	33,391	32,217	22,676	14,558	17,490	13.6	12.7	34.0	5.8	6.0	4.6	23.9	14.1	7.0	47,705	33.6	50
17,815	22,943	27,938	82,093	76,151	57,401	44,470	39,985	11.3	8.6	14.0	5.3	4.5	4.7	25.4	14.5	9.1	103,851	31.3	51
2,447	3,779	2,466	5,504	4,760	6,236	5,985	4,713	12.6	11.0	17.8	5.0	6.2	8.1	16.0	15.8	12.8	5,938	16.9	52
2,596	3,651	2,804	9,301	7,530	7,418	5,897	5,828	15.8	14.0	18.7	7.0	6.5	8.3	23.5	18.6	13.4	9,919	24.6	53
808	1,615	947	2,317	1,777	2,151	2,616	2,061	12.1	11.9	17.4	5.5	5.9	9.4	19.0	15.7	15.2	2,486	19.7	54
2,715	5,213	2,990	9,566	6,776	7,454	6,897	7,346	13.2	11.5	20.6	5.2	5.8	8.3	21.5	16.0	11.0	10,929	24.0	55
2,129	4,809	2,179	6,493	6,742	6,530	6,774	5,240	7.9	6.9	22.1	6.1	6.8	11.8	28.5	20.8	16.6	7,905	33.6	56
978	2,695	746	3,522	4,439	3,767	4,357	2,800	5.6	5.3	12.9	4.5	5.7	14.6	35.0	22.0	23.6	3,927	37.7	57
1,966	3,400	2,528	8,812	9,012	6,102	5,675	6,277	12.6	13.0	28.0	6.7	8.3	11.5	37.1	25.7	19.1	8,782	36.3	58
218	307	214	879	711	656	568	442	12.4	7.9	15.3	8.1	6.5	8.5	28.8	19.6	15.6	950	30.5	59
4,334	7,133	4,582	27,983	32,682	26,100	17,740	16,328	10.3	8.5	13.4	5.5	5.4	8.6	40.9	32.6	21.4	32,492	46.5	60
3,752	5,361	4,179	23,660	23,676	16,989	12,984	12,288	11.4	12.0	13.1	6.1	6.4	8.4	40.4	28.9	20.3	27,943	46.8	61
5,337	7,448	6,521	43,873	35,881	30,998	31,295	26,084	7.1	5.4	5.3	4.5	4.4	5.2	33.0	25.4	21.9	48,763	35.6	62

Table 27.—OFF-FARM WORK AND OTHER INCOME, BY TENURE

[Data are based on reports for only

	Region, division, State, and item	All farm operators[1]	Full owners	Part owners	Managers	Tenants			
						All	Cash	Share-cash	Crop-share
1	**United States**, total	5,379,250	3,091,473	840,924	23,163	1,423,690	217,196	197,329	409,977
2	Working off their farms, total	2,089,834	1,322,420	282,964	4,012	480,438	96,266	52,900	125,931
3	1 to 99 days	835,224	384,931	164,900	1,222	284,171	36,098	41,334	84,346
4	100 days or more	1,254,610	937,489	118,064	2,790	196,267	60,168	11,566	41,585
5	Not working off their farms	3,150,267	1,682,947	541,690	16,770	908,860	116,919	140,359	274,526
6	Not reporting as to work off their farms	139,149	86,106	16,270	2,381	34,392	4,011	4,070	9,520
7	With other income of family exceeding value of agricultural products sold	1,566,154	1,166,142	139,732	2,414	257,866	74,774	12,516	60,720
8	The North, total	2,267,083	1,361,489	421,870	8,291	475,433	77,040	161,028	95,240
9	Working off their farms, total	835,156	555,078	131,762	1,187	147,129	31,465	40,840	33,060
10	1 to 99 days	351,608	174,980	84,891	493	91,244	12,492	33,022	21,702
11	100 days or more	483,548	380,098	46,871	694	55,885	18,973	7,818	11,358
12	Not working off their farms	1,366,029	763,120	280,911	6,258	315,740	43,745	116,620	59,874
13	Not reporting as to work off their farms	65,898	43,291	9,197	846	12,564	1,830	3,568	2,306
14	With other income of family exceeding value of agricultural products sold	516,103	416,473	44,577	593	54,460	18,654	7,314	9,989
15	The South, total	2,650,803	1,417,713	332,948	9,916	890,226	122,962	30,817	292,675
16	Working off their farms, total	1,041,292	608,893	121,961	1,830	308,608	56,896	9,911	84,221
17	1 to 99 days	412,140	166,494	63,852	466	181,328	21,148	6,914	57,301
18	100 days or more	629,152	442,399	58,109	1,364	127,280	35,748	2,997	26,920
19	Not working off their farms	1,547,020	773,366	205,450	7,216	560,988	64,222	20,468	201,609
20	Not reporting as to work off their farms	62,491	35,454	5,537	870	20,630	1,844	438	6,845
21	With other income of family exceeding value of agricultural products sold	890,017	615,898	82,040	1,264	190,815	50,908	4,511	48,134
22	The West, total	461,364	312,271	86,106	4,956	58,031	17,194	5,484	22,062
23	Working off their farms, total	213,386	158,449	29,241	995	24,701	7,905	2,149	8,650
24	1 to 99 days	71,476	43,457	16,157	263	11,599	2,458	1,398	5,343
25	100 days or more	141,910	114,992	13,084	732	13,102	5,447	751	3,307
26	Not working off their farms	237,218	146,461	55,329	3,296	32,132	8,952	3,271	13,043
27	Not reporting as to work off their farms	10,760	7,361	1,536	665	1,198	337	64	369
28	With other income of family exceeding value of agricultural products sold	160,034	133,771	13,115	557	12,591	5,212	691	2,597
	GEOGRAPHIC DIVISIONS								
29	New England, total	103,191	86,920	11,645	827	3,799	1,743	72	81
30	Working off their farms, total	52,641	45,661	4,875	89	2,016	918	42	50
31	1 to 99 days	13,830	10,788	2,365	44	633	247	36	15
32	100 days or more	38,811	34,873	2,510	45	1,383	671	6	35
33	Not working off their farms	47,435	38,666	6,494	618	1,657	770	30	30
34	Not reporting as to work off their farms	3,115	2,593	276	120	126	55	.....	1
35	With other income of family exceeding value of agricultural products sold	42,794	39,009	2,262	52	1,471	656	15	25
36	Middle Atlantic, total	296,310	232,675	38,620	2,055	22,960	7,981	971	5,078
37	Working off their farms, total	135,695	111,430	14,688	318	9,259	3,626	440	1,607
38	1 to 99 days	36,838	25,703	7,344	105	3,686	1,120	260	1,061
39	100 days or more	98,857	85,727	7,344	213	5,573	2,506	180	546
40	Not working off their farms	151,453	113,713	23,140	1,555	13,045	4,170	521	3,355
41	Not reporting as to work off their farms	9,162	7,532	792	182	656	185	10	116
42	With other income of family exceeding value of agricultural products sold	103,802	91,392	6,681	122	5,607	2,421	190	496
43	East North Central, total	885,171	560,716	147,562	3,036	173,857	25,726	41,499	30,961
44	Working off their farms, total	355,604	246,682	52,952	452	55,518	11,977	10,961	11,312
45	1 to 99 days	135,210	71,219	31,041	185	32,765	4,177	8,639	6,971
46	100 days or more	220,394	175,463	21,911	267	22,753	7,800	2,322	4,341
47	Not working off their farms	500,367	294,650	90,585	2,292	112,840	13,057	29,331	18,709
48	Not reporting as to work off their farms	29,200	19,384	4,025	292	5,499	692	1,207	940
49	With other income of family exceeding value of agricultural products sold	226,254	183,522	20,775	247	21,710	7,426	1,995	3,872
50	West North Central, total	982,411	481,178	224,043	2,373	274,817	41,590	118,486	59,120
51	Working off their farms, total	291,216	151,305	59,247	328	80,336	14,944	29,397	20,091
52	1 to 99 days	165,730	67,270	44,141	159	54,160	6,948	24,087	13,655
53	100 days or more	125,486	84,035	15,106	169	26,176	7,996	5,310	6,436
54	Not working off their farms	666,774	316,091	160,692	1,793	188,198	25,748	86,738	37,780
55	Not reporting as to work off their farms	24,421	13,782	4,104	252	6,283	898	2,351	1,249
56	With other income of family exceeding value of agricultural products sold	143,253	102,550	14,859	172	25,672	8,151	5,114	5,596
57	South Atlantic, total	958,403	548,987	102,528	4,169	302,719	37,782	4,460	86,147
58	Working off their farms, total	377,294	248,217	39,225	777	89,075	16,713	1,237	20,441
59	1 to 99 days	125,018	58,548	18,292	185	47,993	5,830	721	13,002
60	100 days or more	252,276	189,669	20,933	592	41,082	10,883	516	7,439
61	Not working off their farms	556,628	286,402	61,604	2,913	205,709	20,484	3,118	63,414
62	Not reporting as to work off their farms	24,481	14,368	1,699	479	7,935	585	105	2,292
63	With other income of family exceeding value of agricultural products sold	335,638	245,692	28,436	530	60,980	15,410	906	12,575
64	East South Central, total	912,408	482,137	99,230	2,114	328,927	41,292	5,404	103,253
65	Working off their farms, total	348,148	191,956	36,840	362	118,990	18,084	1,837	30,894
66	1 to 99 days	155,505	58,917	19,837	94	76,657	7,654	1,230	21,911
67	100 days or more	192,643	133,039	17,003	268	42,333	10,430	607	8,983
68	Not working off their farms	542,234	278,201	60,515	1,620	201,898	22,578	3,492	69,603
69	Not reporting as to work off their farms	22,026	11,980	1,875	132	8,039	630	75	2,756
70	With other income of family exceeding value of agricultural products sold	295,433	196,501	27,087	298	71,547	16,699	1,066	19,779

See footnotes at end of table.

OF OPERATOR, BY DIVISIONS AND STATES: 1949

a sample of farms. See text]

Tenants—Continued				Percent of operators in each tenure reporting specified items (work off farm based on farms reporting as to work off farm; other income based on all farms)									
							Tenants						
Livestock-share	Croppers[2] (South only)	Other	Unspecified	Full owners	Part owners	Managers	All	Cash	Share-cash	Crop-share	Livestock-share	Croppers[2] (South only)	Other and unspecified
115,686	338,775	47,945	96,782	xxxxxxxxxx	xxxxxxxxxx	xxxxxxxxxx	xxxxxxxxxx	xxxxxxxxxx	xxxxxxxxxx	xxxxxxxxxx	xxxxxxxxxx	xxxxxxxxxx	xxxxxxxxxx
28,672	117,601	22,784	36,284	44.0	34.3	19.3	34.6	45.2	27.4	31.4	25.4	35.4	42.9
21,270	79,346	8,297	13,480	12.8	20.0	5.9	20.5	16.9	21.4	21.1	18.8	23.9	15.8
7,402	38,255	14,487	22,804	31.2	14.3	13.4	14.1	28.2	6.0	10.4	6.6	11.5	27.1
84,213	214,251	24,230	54,362	56.0	65.7	80.7	65.4	54.8	72.6	68.6	74.6	64.6	57.1
2,801	6,923	931	6,136	xxxxxxxxxx	xxxxxxxxxx	xxxxxxxxxx	xxxxxxxxxx	xxxxxxxxxx	xxxxxxxxxx	xxxxxxxxxx	xxxxxxxxxx	xxxxxxxxxx	xxxxxxxxxx
7,909	51,709	21,711	28,527	37.7	16.6	10.4	18.1	34.4	6.3	14.8	6.8	15.3	34.7
95,310	(2)	14,466	32,349	xxxxxxxxxx	xxxxxxxxxx	xxxxxxxxxx	xxxxxxxxxx	xxxxxxxxxx	xxxxxxxxxx	xxxxxxxxxx	xxxxxxxxxx	xxxxxxxxxx	xxxxxxxxxx
23,022	(2)	6,987	11,755	42.1	31.9	15.9	31.8	41.8	25.9	35.6	24.8	(2)	42.2
17,435	(2)	2,462	4,131	13.3	20.6	6.6	19.7	16.6	21.0	23.4	18.8	(2)	14.9
5,587	(2)	4,525	7,624	28.8	11.4	9.3	12.1	25.2	5.0	12.2	6.0	(2)	27.4
69,867	(2)	7,163	18,471	57.9	68.1	84.1	68.2	58.2	74.1	64.4	75.2	(2)	57.8
2,421	(2)	316	2,123	xxxxxxxxxx	xxxxxxxxxx	xxxxxxxxxx	xxxxxxxxxx	xxxxxxxxxx	xxxxxxxxxx	xxxxxxxxxx	xxxxxxxxxx	xxxxxxxxxx	xxxxxxxxxx
5,243	(2)	5,412	7,848	30.6	10.6	7.2	11.5	24.2	4.5	10.5	5.5	(2)	28.3
16,099	338,775	30,437	58,461	xxxxxxxxxx	xxxxxxxxxx	xxxxxxxxxx	xxxxxxxxxx	xxxxxxxxxx	xxxxxxxxxx	xxxxxxxxxx	xxxxxxxxxx	xxxxxxxxxx	xxxxxxxxxx
4,177	117,601	14,096	21,706	44.1	37.3	20.2	35.5	47.0	32.6	29.5	26.5	35.4	42.3
2,820	79,346	5,345	8,454	12.0	19.5	5.2	20.9	17.5	22.8	20.0	17.9	23.9	16.3
1,357	38,255	8,751	13,252	32.0	17.7	15.1	14.6	29.5	9.9	9.4	8.6	11.5	26.0
11,599	214,251	15,767	33,072	55.9	62.7	79.8	64.5	53.0	67.4	70.5	73.5	64.6	57.7
323	6,923	574	3,683	xxxxxxxxxx	xxxxxxxxxx	xxxxxxxxxx	xxxxxxxxxx	xxxxxxxxxx	xxxxxxxxxx	xxxxxxxxxx	xxxxxxxxxx	xxxxxxxxxx	xxxxxxxxxx
2,192	51,709	14,798	18,563	43.4	24.6	12.7	21.4	41.4	14.6	16.4	13.6	15.3	37.5
4,277	(2)	3,042	5,972	xxxxxxxxxx	xxxxxxxxxx	xxxxxxxxxx	xxxxxxxxxx	xxxxxxxxxx	xxxxxxxxxx	xxxxxxxxxx	xxxxxxxxxx	xxxxxxxxxx	xxxxxxxxxx
1,473	(2)	1,701	2,823	52.0	34.6	23.2	43.5	46.9	39.6	39.9	34.9	(2)	52.3
1,015	(2)	490	895	14.3	19.1	6.1	20.4	14.6	25.8	24.6	24.1	(2)	16.0
458	(2)	1,211	1,928	37.7	15.5	17.1	23.1	32.3	13.9	15.2	10.9	(2)	36.3
2,747	(2)	1,300	2,819	48.0	65.4	76.8	56.5	53.1	60.4	60.1	65.1	(2)	47.7
57	(2)	41	330	xxxxxxxxxx	xxxxxxxxxx	xxxxxxxxxx	xxxxxxxxxx	xxxxxxxxxx	xxxxxxxxxx	xxxxxxxxxx	xxxxxxxxxx	xxxxxxxxxx	xxxxxxxxxx
474	(2)	1,501	2,116	42.8	15.2	11.2	21.7	30.3	12.6	11.8	11.1	(2)	40.1
275	(2)	821	807	xxxxxxxxxx	xxxxxxxxxx	xxxxxxxxxx	xxxxxxxxxx	xxxxxxxxxx	xxxxxxxxxx	xxxxxxxxxx	xxxxxxxxxx	xxxxxxxxxx	xxxxxxxxxx
110	(2)	515	381	54.1	42.9	12.6	54.9	54.4	58.3	62.5	40.7	(2)	57.3
45	(2)	190	100	12.8	20.8	6.2	17.2	14.6	50.0	18.8	16.7	(2)	18.6
65	(2)	325	281	41.4	22.1	6.4	37.7	39.8	8.3	43.8	24.1	(2)	38.8
160	(2)	286	381	45.9	57.1	87.4	45.1	45.6	41.7	37.5	59.3	(2)	42.7
5	(2)	20	45	xxxxxxxxxx	xxxxxxxxxx	xxxxxxxxxx	xxxxxxxxxx	xxxxxxxxxx	xxxxxxxxxx	xxxxxxxxxx	xxxxxxxxxx	xxxxxxxxxx	xxxxxxxxxx
60	(2)	375	340	44.9	19.4	6.3	38.7	37.6	20.8	30.9	21.8	(2)	43.9
2,486	(2)	2,573	3,871	xxxxxxxxxx	xxxxxxxxxx	xxxxxxxxxx	xxxxxxxxxx	xxxxxxxxxx	xxxxxxxxxx	xxxxxxxxxx	xxxxxxxxxx	xxxxxxxxxx	xxxxxxxxxx
650	(2)	1,291	1,645	49.5	38.8	17.0	41.5	46.5	45.8	32.4	26.4	(2)	48.0
430	(2)	410	405	11.4	19.4	5.6	16.5	14.4	27.1	21.4	17.4	(2)	13.3
220	(2)	881	1,240	38.1	19.4	11.4	25.0	32.1	18.7	11.0	8.9	(2)	34.7
1,816	(2)	1,217	1,966	50.5	61.2	83.0	58.5	53.5	54.2	67.6	73.6	(2)	52.0
20	(2)	65	260	xxxxxxxxxx	xxxxxxxxxx	xxxxxxxxxx	xxxxxxxxxx	xxxxxxxxxx	xxxxxxxxxx	xxxxxxxxxx	xxxxxxxxxx	xxxxxxxxxx	xxxxxxxxxx
220	(2)	975	1,305	39.3	17.3	5.9	24.4	30.3	19.6	9.8	8.8	(2)	35.4
57,265	(2)	5,703	12,703	xxxxxxxxxx	xxxxxxxxxx	xxxxxxxxxx	xxxxxxxxxx	xxxxxxxxxx	xxxxxxxxxx	xxxxxxxxxx	xxxxxxxxxx	xxxxxxxxxx	xxxxxxxxxx
14,127	(2)	2,694	4,447	45.6	36.9	16.5	33.0	47.8	27.2	37.7	25.4	(2)	41.1
10,591	(2)	892	1,495	13.2	21.6	6.7	19.5	16.7	21.4	23.2	19.0	(2)	13.8
3,536	(2)	1,802	2,952	32.4	15.3	9.7	13.5	31.2	5.8	14.5	6.4	(2)	27.4
41,524	(2)	2,884	7,335	54.4	63.1	83.5	67.0	52.2	72.8	62.3	74.6	(2)	58.9
1,614	(2)	125	921	xxxxxxxxxx	xxxxxxxxxx	xxxxxxxxxx	xxxxxxxxxx	xxxxxxxxxx	xxxxxxxxxx	xxxxxxxxxx	xxxxxxxxxx	xxxxxxxxxx	xxxxxxxxxx
3,375	(2)	2,106	2,936	32.7	14.1	8.1	12.5	28.9	4.8	12.5	5.9	(2)	27.4
35,284	(2)	5,369	14,968	xxxxxxxxxx	xxxxxxxxxx	xxxxxxxxxx	xxxxxxxxxx	xxxxxxxxxx	xxxxxxxxxx	xxxxxxxxxx	xxxxxxxxxx	xxxxxxxxxx	xxxxxxxxxx
8,135	(2)	2,487	5,282	32.4	26.9	15.5	29.9	36.7	25.3	34.7	23.6	(2)	40.2
6,369	(2)	970	2,131	14.4	20.1	7.5	20.2	17.1	20.7	23.6	18.5	(2)	16.0
1,766	(2)	1,517	3,151	18.0	6.9	8.0	9.7	19.7	4.6	11.1	5.1	(2)	24.1
26,367	(2)	2,776	8,789	67.6	73.1	84.5	70.1	63.3	74.7	65.3	76.4	(2)	59.8
782	(2)	106	897	xxxxxxxxxx	xxxxxxxxxx	xxxxxxxxxx	xxxxxxxxxx	xxxxxxxxxx	xxxxxxxxxx	xxxxxxxxxx	xxxxxxxxxx	xxxxxxxxxx	xxxxxxxxxx
1,588	(2)	1,956	3,267	21.3	6.6	7.2	9.3	19.6	4.3	9.5	4.5	(2)	25.7
4,241	137,762	11,371	20,956	xxxxxxxxxx	xxxxxxxxxx	xxxxxxxxxx	xxxxxxxxxx	xxxxxxxxxx	xxxxxxxxxx	xxxxxxxxxx	xxxxxxxxxx	xxxxxxxxxx	xxxxxxxxxx
1,095	37,002	5,077	7,510	46.4	38.9	21.1	30.2	44.9	28.4	24.4	26.4	27.5	40.9
712	23,244	1,967	2,517	11.0	18.1	5.0	16.3	15.7	16.6	15.5	17.1	17.3	14.6
383	13,758	3,110	4,993	35.5	20.8	16.0	13.9	29.3	11.8	8.9	9.2	10.2	26.3
3,060	97,430	6,125	12,078	53.6	61.1	78.9	69.8	55.1	71.6	75.6	73.6	72.5	59.1
86	3,330	169	1,368	xxxxxxxxxx	xxxxxxxxxx	xxxxxxxxxx	xxxxxxxxxx	xxxxxxxxxx	xxxxxxxxxx	xxxxxxxxxx	xxxxxxxxxx	xxxxxxxxxx	xxxxxxxxxx
643	19,669	5,168	6,609	44.8	27.7	12.7	20.1	40.8	20.3	14.6	15.2	14.3	36.4
8,489	140,723	10,591	19,175	xxxxxxxxxx	xxxxxxxxxx	xxxxxxxxxx	xxxxxxxxxx	xxxxxxxxxx	xxxxxxxxxx	xxxxxxxxxx	xxxxxxxxxx	xxxxxxxxxx	xxxxxxxxxx
1,858	55,304	4,367	6,646	40.8	37.8	18.3	37.1	44.5	34.5	30.7	22.4	40.1	39.1
1,383	39,357	1,905	3,217	12.5	20.4	4.7	23.9	18.8	23.1	21.8	16.6	28.5	18.2
475	15,947	2,462	3,429	28.3	17.5	13.5	13.2	25.7	11.4	8.9	5.7	11.6	20.9
6,456	82,634	6,004	11,131	59.2	62.2	81.7	62.9	55.5	65.5	69.3	77.7	59.9	60.9
175	2,785	220	1,398	xxxxxxxxxx	xxxxxxxxxx	xxxxxxxxxx	xxxxxxxxxx	xxxxxxxxxx	xxxxxxxxxx	xxxxxxxxxx	xxxxxxxxxx	xxxxxxxxxx	xxxxxxxxxx
946	22,845	4,663	5,549	40.8	27.3	14.1	21.8	40.4	19.7	19.2	11.1	16.2	34.3

Table 27.—OFF-FARM WORK AND OTHER INCOME, BY TENURE

(Data are based on reports for only

	Region, division, State, and item	All farm operators[1]	Full owners	Part owners	Managers	Tenants			
						All	Cash	Share-cash	Crop-share
	GEOGRAPHIC DIVISIONS—Continued								
1	West South Central, total	779,992	386,589	131,190	3,633	258,580	43,888	20,953	103,275
2	Working off their farms, total	315,850	168,720	45,896	691	100,543	22,099	6,837	32,886
3	1 to 99 days	131,617	49,029	25,723	187	56,678	7,664	4,963	22,388
4	100 days or more	184,233	119,691	20,173	504	43,865	14,435	1,874	10,498
5	Not working off their farms	448,158	208,763	83,331	2,683	153,381	21,160	13,858	68,592
6	Not reporting as to work off their farms	15,984	9,106	1,963	259	4,656	629	258	1,797
7	With other income of family exceeding value of agricultural products sold	258,946	173,705	26,517	436	58,288	18,799	2,539	15,780
8	Mountain, total	194,766	112,274	50,198	1,901	30,393	5,437	3,395	15,386
9	Working off their farms, total	81,318	52,220	15,989	331	12,778	2,830	1,293	5,979
10	1 to 99 days	34,924	18,228	9,531	89	7,076	955	906	3,911
11	100 days or more	46,394	33,992	6,458	242	5,702	1,875	387	2,068
12	Not working off their farms	109,250	57,646	33,255	1,301	17,048	2,490	2,062	9,168
13	Not reporting as to work off their farms	4,198	2,408	954	269	567	117	40	239
14	With other income of family exceeding value of agricultural products sold	50,836	39,029	6,344	201	5,262	1,760	346	1,678
15	Pacific, total	266,598	199,997	35,908	3,055	27,638	11,757	2,089	6,676
16	Working off their farms, total	132,068	106,229	13,252	664	11,923	5,075	856	2,671
17	1 to 99 days	36,552	25,229	6,626	174	4,523	1,503	492	1,432
18	100 days or more	95,516	81,000	6,626	490	7,400	3,572	364	1,239
19	Not working off their farms	127,968	88,815	22,074	1,995	15,084	6,462	1,209	3,875
20	Not reporting as to work off their farms	6,562	4,953	582	396	631	220	24	130
21	With other income of family exceeding value of agricultural products sold	109,198	94,742	6,771	356	7,329	3,452	345	919
	NEW ENGLAND								
22	Maine, total	30,368	27,193	2,337	92	746	290	5	15
23	Working off their farms, total	16,934	15,239	1,160	15	520	210	.....	.....
24	1 to 99 days	5,101	4,311	628	2	160	55	.....	.....
25	100 days or more	11,833	10,928	532	13	360	155	.....	.....
26	Not working off their farms	12,647	11,236	1,146	69	196	65	5	15
27	Not reporting as to work off their farms	787	718	31	8	30	15	.....	.....
28	With other income of family exceeding value of agricultural products sold	13,849	12,915	519	5	410	160	.....	.....
29	New Hampshire, total	13,382	11,381	1,459	125	417	187	.....	5
30	Working off their farms, total	7,693	6,699	717	21	256	121	.....	5
31	1 to 99 days	1,804	1,406	317	10	71	26	.....	.....
32	100 days or more	5,889	5,293	400	11	185	95	.....	5
33	Not working off their farms	5,334	4,411	691	81	151	61	.....	.....
34	Not reporting as to work off their farms	355	271	51	23	10	5	.....	.....
35	With other income of family exceeding value of agricultural products sold	6,833	6,175	446	21	191	96	.....	5
36	Vermont, total	19,043	15,327	2,629	133	954	332	36	41
37	Working off their farms, total	9,074	7,489	1,101	27	457	181	21	30
38	1 to 99 days	3,414	2,562	625	20	207	76	21	15
39	100 days or more	5,660	4,927	476	7	250	105	.....	15
40	Not working off their farms	9,564	7,525	1,477	101	461	141	15	10
41	Not reporting as to work off their farms	405	313	51	5	36	10	.....	1
42	With other income of family exceeding value of agricultural products sold	6,065	5,378	426	6	255	115	.....	10
43	Massachusetts, total	22,205	18,701	2,499	293	712	386	15	10
44	Working off their farms, total	10,630	9,354	880	14	382	206	10	10
45	1 to 99 days	1,883	1,392	385	6	100	45	10	.....
46	100 days or more	8,747	7,962	495	8	282	161	.....	10
47	Not working off their farms	10,754	8,643	1,553	233	325	175	5	.....
48	Not reporting as to work off their farms	821	704	66	46	5	5	.....	.....
49	With other income of family exceeding value of agricultural products sold	9,103	8,346	428	14	315	160	5	10
50	Rhode Island, total	2,606	1,984	424	23	175	110	.....	.....
51	Working off their farms, total	1,110	880	170	.....	60	25	.....	.....
52	1 to 99 days	205	130	60	.....	15	5	.....	.....
53	100 days or more	905	750	110	.....	45	20	.....	.....
54	Not working off their farms	1,384	1,034	239	21	90	70	.....	.....
55	Not reporting as to work off their farms	112	70	15	2	25	15	.....	.....
56	With other income of family exceeding value of agricultural products sold	958	830	87	1	40	10	.....	.....
57	Connecticut, total	15,587	12,334	2,297	161	795	438	16	10
58	Working off their farms, total	7,200	6,000	847	12	341	175	11	5
59	1 to 99 days	1,423	987	350	6	80	40	5	.....
60	100 days or more	5,777	5,013	497	6	261	135	6	5
61	Not working off their farms	7,752	5,817	1,388	113	434	258	5	5
62	Not reporting as to work off their farms	635	517	62	36	20	5	.....	.....
63	With other income of family exceeding value of agricultural products sold	5,986	5,365	356	5	260	115	10	.....
	MIDDLE ATLANTIC								
64	New York, total	124,780	96,943	19,382	873	7,582	3,123	341	501
65	Working off their farms, total	53,728	43,952	6,798	118	2,860	1,280	170	190
66	1 to 99 days	15,791	10,915	3,665	56	1,155	510	105	105
67	100 days or more	37,937	33,037	3,133	62	1,705	770	65	85
68	Not working off their farms	67,462	50,092	12,191	678	4,501	1,753	166	285
69	Not reporting as to work off their farms	3,590	2,899	393	77	221	90	5	26
70	With other income of family exceeding value of agricultural products sold	38,630	34,126	2,689	65	1,750	735	60	80

See footnotes at end of table.

OF OPERATOR, BY DIVISIONS AND STATES: 1949—Continued

a sample of farms. See text

Tenants—Continued				Percent of operators in each tenure reporting specified items (work off farm based on farms reporting as to work off farm; other income based on all farms)									
							Tenants						
Livestock-share	Croppers[2] (South only)	Other	Unspecified	Full owners	Part owners	Managers	All	Cash	Share-cash	Crop-share	Livestock-share	Croppers[2] (South only)	Other and unspecified
3,369	60,290	8,475	18,330	xxxxxxxxxx	xxxxxxxxx	xxxxxxxxx	xxxxxxxxx	xxxxxxxxx	xxxxxxxxx	xxxxxxxxx	xxxxxxxxxx	xxxxxxxxxx	xxxxxxxxx
1,224	25,295	4,652	7,550	44.7	35.5	20.5	39.6	51.1	33.0	32.4	37.0	42.5	47.5
725	16,745	1,473	2,720	13.0	19.9	5.5	22.3	17.7	24.0	22.1	21.9	28.2	16.3
499	8,550	3,179	4,830	31.7	15.6	14.9	17.3	33.4	9.1	10.3	15.1	14.4	31.2
2,083	34,187	3,638	9,863	55.3	64.5	79.5	60.4	48.9	67.0	67.6	63.0	57.5	52.5
62	808	185	917	xxxxxxxxxx	xxxxxxxxx	xxxxxxxxx	xxxxxxxxx	xxxxxxxxx	xxxxxxxxx	xxxxxxxxx	xxxxxxxxx	xxxxxxxxxx	xxxxxxxxx
603	9,195	4,967	6,405	44.9	20.2	12.0	22.5	42.8	12.1	15.3	17.9	15.3	42.4
2,600	(2)	1,294	2,281	xxxxxxxxxx	xxxxxxxxx	xxxxxxxxx	xxxxxxxxx	xxxxxxxxx	xxxxxxxxx	xxxxxxxxx	xxxxxxxxx	xxxxxxxxxx	xxxxxxxxx
855	(2)	720	1,101	47.5	32.5	20.3	42.8	53.2	38.5	39.5	33.4	(2)	52.9
625	(2)	245	434	16.6	19.4	5.5	23.7	18.0	27.0	25.8	24.4	(2)	19.7
230	(2)	475	667	30.9	13.1	14.8	19.1	35.2	11.5	13.7	90	(2)	33.1
1,704	(2)	548	1,076	52.5	67.5	79.7	57.2	46.8	61.5	60.5	66.6	(2)	47.1
41	(2)	26	104	xxxxxxxxxx	xxxxxxxxx	xxxxxxxxx	xxxxxxxxx	xxxxxxxxx	xxxxxxxxx	xxxxxxxxx	xxxxxxxxx	xxxxxxxxxx	xxxxxxxxx
221	(2)	595	662	34.8	12.6	10.6	17.3	32.4	10.2	10.9	8.5	(2)	35.1
1,677	(2)	1,748	3,691	xxxxxxxxxx	xxxxxxxxx	xxxxxxxxx	xxxxxxxxx	xxxxxxxxx	xxxxxxxxx	xxxxxxxxx	xxxxxxxxx	xxxxxxxxxx	xxxxxxxxx
618	(2)	981	1,722	54.5	37.5	25.0	44.1	44.0	41.5	40.8	37.2	(2)	52.0
390	(2)	245	461	12.9	18.8	6.5	16.7	13.0	23.8	21.9	23.5	(2)	13.6
228	(2)	736	1,261	41.5	18.8	18.4	27.4	31.0	17.6	18.9	13.7	(2)	38.4
1,043	(2)	752	1,743	45.5	62.5	75.0	55.9	56.0	58.5	59.2	62.8	(2)	48.0
16	(2)	15	226	xxxxxxxxxx	xxxxxxxxx	xxxxxxxxx	xxxxxxxxx	xxxxxxxxx	xxxxxxxxx	xxxxxxxxx	xxxxxxxxx	xxxxxxxxxx	xxxxxxxxx
253	(2)	906	1,454	47.4	18.9	11.7	26.5	29.4	16.5	13.8	15.1	(2)	43.4
5	(2)	215	216	xxxxxxxxxx	xxxxxxxxx	xxxxxxxxx	xxxxxxxxx	xxxxxxxxx	xxxxxxxxx	xxxxxxxxx	xxxxxxxxx	xxxxxxxxxx	xxxxxxxxx
5	(2)	185	120	57.6	50.3	17.9	72.6	76.4	.....	.....	100.0	(2)	73.3
.....	(2)	70	35	16.3	27.2	2.4	22.3	20.0	.....	.....	.....	(2)	25.2
5	(2)	115	85	41.3	23.1	15.5	50.3	56.4	.....	.....	100.0	(2)	48.1
.....	(2)	20	91	42.4	49.7	82.1	27.4	23.6	100.0	100.0	.....	(2)	26.7
.....	(2)	10	5	xxxxxxxxxx	xxxxxxxxx	xxxxxxxxx	xxxxxxxxx	xxxxxxxxx	xxxxxxxxx	xxxxxxxxx	xxxxxxxxx	xxxxxxxxxx	xxxxxxxxx
.....	(2)	130	120	47.5	22.2	5.4	55.0	55.2	.....	.....	.....	(2)	58.0
.....	(2)	120	105	xxxxxxxxxx	xxxxxxxxx	xxxxxxxxx	xxxxxxxxx	xxxxxxxxx	xxxxxxxxx	xxxxxxxxx	xxxxxxxxx	xxxxxxxxxx	xxxxxxxxx
.....	(2)	75	55	603	50.9	20.6	62.9	66.5	.....	100.0	.....	(2)	59.1
.....	(2)	30	15	12.7	22.5	9.8	17.4	14.3	.....	.....	.....	(2)	20.5
.....	(2)	45	40	47.6	28.4	10.8	45.5	52.2	.....	100.0	.....	(2)	38.6
.....	(2)	45	45	39.7	49.1	79.4	37.1	33.5	.....	.....	.....	(2)	40.9
.....	(2)	.....	5	xxxxxxxxxx	xxxxxxxxx	xxxxxxxxx	xxxxxxxxx	xxxxxxxxx	xxxxxxxxx	xxxxxxxxx	xxxxxxxxx	xxxxxxxxxx	xxxxxxxxx
.....	(2)	45	45	54.3	30.6	16.8	45.8	51.3	.....	100.0	.....	(2)	40.0
220	(2)	170	155	xxxxxxxxxx	xxxxxxxxx	xxxxxxxxx	xxxxxxxxx	xxxxxxxxx	xxxxxxxxx	xxxxxxxxx	xxxxxxxxx	xxxxxxxxxx	xxxxxxxxx
65	(2)	90	70	49.9	42.7	21.1	49.8	56.2	58.3	75.0	30.2	(2)	52.5
40	(2)	35	20	17.1	24.2	15.6	22.5	23.6	58.3	37.5	18.6	(2)	18.0
25	(2)	55	50	32.8	18.5	5.5	27.2	32.6	.....	37.5	11.6	(2)	34.4
150	(2)	80	65	50.1	57.3	78.9	50.2	43.8	41.7	25.0	69.8	(2)	47.5
5	(2)	.....	20	xxxxxxxxxx	xxxxxxxxx	xxxxxxxxx	xxxxxxxxx	xxxxxxxxx	xxxxxxxxx	xxxxxxxxx	xxxxxxxxx	xxxxxxxxxx	xxxxxxxxx
20	(2)	60	50	35.1	16.2	4.5	26.7	34.6	.....	24.4	9.1	(2)	33.8
15	(2)	160	126	xxxxxxxxxx	xxxxxxxxx	xxxxxxxxx	xxxxxxxxx	xxxxxxxxx	xxxxxxxxx	xxxxxxxxx	xxxxxxxxx	xxxxxxxxxx	xxxxxxxxx
15	(2)	85	56	52.0	36.2	5.7	54.0	54.1	66.7	100.0	100.0	(2)	49.3
.....	(2)	25	20	7.7	15.8	2.4	14.1	11.8	66.7	.....	.....	.....	15.7
15	(2)	60	36	44.2	20.3	3.2	39.9	42.3	.....	100.0	100.0	(2)	33.6
.....	(2)	75	70	48.0	63.8	94.3	46.0	45.9	33.3	.....	.....	(2)	50.7
.....	(2)	.....	.....	xxxxxxxxxx	xxxxxxxxx	xxxxxxxxx	xxxxxxxxx	xxxxxxxxx	xxxxxxxxx	xxxxxxxxx	xxxxxxxxx	xxxxxxxxxx	xxxxxxxxx
15	(2)	75	50	44.6	17.1	4.8	44.2	41.5	33.3	100.0	100.0	(2)	43.7
5	(2)	20	40	xxxxxxxxxx	xxxxxxxxx	xxxxxxxxx	xxxxxxxxx	xxxxxxxxx	xxxxxxxxx	xxxxxxxxx	xxxxxxxxx	xxxxxxxxxx	xxxxxxxxx
5	(2)	10	20	46.0	41.6	.....	40.0	26.3	.....	.....	100.0	(2)	60.0
.....	(2)	10	.....	6.8	14.7	.....	10.0	5.3	.....	.....	.....	(2)	20.0
5	(2)	.....	20	39.2	26.9	.....	30.0	21.1	.....	.....	100.0	(2)	40.0
.....	(2)	5	15	54.0	58.4	100.0	60.0	73.7	.....	.....	.....	(2)	40.0
.....	(2)	5	5	xxxxxxxxxx	xxxxxxxxx	xxxxxxxxx	xxxxxxxxx	xxxxxxxxx	xxxxxxxxx	xxxxxxxxx	xxxxxxxxx	xxxxxxxxxx	xxxxxxxxx
5	(2)	5	20	41.8	20.5	4.3	22.9	9.1	.....	.....	100.0	(2)	41.7
30	(2)	136	165	xxxxxxxxxx	xxxxxxxxx	xxxxxxxxx	xxxxxxxxx	xxxxxxxxx	xxxxxxxxx	xxxxxxxxx	xxxxxxxxx	xxxxxxxxxx	xxxxxxxxx
20	(2)	70	60	50.8	37.9	9.6	44.0	40.4	68.8	50.0	66.7	(2)	45.5
5	(2)	20	10	8.4	15.7	4.8	10.3	9.2	31.3	.....	16.7	(2)	10.5
15	(2)	50	50	42.4	22.2	4.8	33.7	31.2	37.5	50.0	50.0	(2)	35.0
10	(2)	61	95	49.2	62.1	90.4	56.0	59.6	31.3	50.0	33.3	(2)	54.5
.....	(2)	5	10	xxxxxxxxxx	xxxxxxxxx	xxxxxxxxx	xxxxxxxxx	xxxxxxxxx	xxxxxxxxx	xxxxxxxxx	xxxxxxxxx	xxxxxxxxxx	xxxxxxxxx
20	(2)	60	55	43.5	15.5	3.1	32.7	26.3	62.5	.....	66.7	(2)	38.2
1,465	(2)	996	1,156	xxxxxxxxxx	xxxxxxxxx	xxxxxxxxx	xxxxxxxxx	xxxxxxxxx	xxxxxxxxx	xxxxxxxxx	xxxxxxxxx	xxxxxxxxxx	xxxxxxxxx
320	(2)	480	420	46.7	35.8	14.8	38.9	42.2	50.6	40.0	21.9	(2)	43.8
210	(2)	125	100	11.6	19.3	7.0	15.7	16.8	31.2	22.1	14.4	(2)	10.9
110	(2)	355	320	35.1	16.5	7.8	23.2	25.4	19.3	17.9	7.5	(2)	32.8
1,140	(2)	496	661	53.3	64.2	85.2	61.1	57.8	49.4	60.0	78.1	(2)	56.2
5	(2)	20	75	xxxxxxxxxx	xxxxxxxxx	xxxxxxxxx	xxxxxxxxx	xxxxxxxxx	xxxxxxxxx	xxxxxxxxx	xxxxxxxxx	xxxxxxxxxx	xxxxxxxxx
115	(2)	400	360	35.2	13.9	7.4	23.1	23.5	17.6	16.0	7.8	(2)	35.3

Table 27.—OFF-FARM WORK AND OTHER INCOME, BY TENURE

[Data are based on reports for only

	Region, division, State, and item	All farm operators[1]	Full owners	Part owners	Managers	Tenants			
						All	Cash	Share-cash	Crop-share
	MIDDLE ATLANTIC—Continued								
1	New Jersey, total	24,779	19,323	3,356	355	1,745	854	100	251
2	Working off their farms, total	8,567	7,202	869	40	456	215	30	36
3	1 to 99 days	2,054	1,401	451	16	186	80	25	26
4	100 days or more	6,513	5,801	418	24	270	135	5	10
5	Not working off their farms	15,330	11,345	2,420	301	1,264	629	70	210
6	Not reporting as to work off their farms	882	776	67	14	25	10	.....	5
7	With other income of family exceeding value of agricultural products sold	7,309	6,619	394	21	275	125	5	20
8	Pennsylvania, total	146,751	116,409	15,882	827	13,633	4,004	530	4,326
9	Working off their farms, total	73,400	60,276	7,021	160	5,943	2,131	240	1,381
10	1 to 99 days	18,993	13,387	3,228	33	2,345	530	130	930
11	100 days or more	54,407	46,889	3,793	127	3,598	1,601	110	451
12	Not working off their farms	68,661	52,276	8,529	576	7,280	1,788	285	2,860
13	Not reporting as to work off their farms	4,690	3,857	332	91	410	85	5	85
14	With other income of family exceeding value of agricultural products sold	57,863	50,647	3,598	36	3,582	1,561	125	396
	EAST NORTH CENTRAL								
15	Ohio, total	199,220	134,815	28,900	658	34,847	5,622	2,516	9,631
16	Working off their farms, total	89,597	65,657	11,358	77	12,505	3,135	862	3,346
17	1 to 99 days	26,105	13,982	5,973	27	6,123	730	577	1,976
18	100 days or more	63,492	51,675	5,385	50	6,382	2,405	285	1,370
19	Not working off their farms	103,167	64,632	16,753	525	21,257	2,357	1,559	6,000
20	Not reporting as to work off their farms	6,456	4,526	789	56	1,085	130	95	285
21	With other income of family exceeding value of agricultural products sold	65,931	54,168	5,236	62	6,465	2,285	255	1,240
22	Indiana, total	166,638	105,384	29,122	543	31,589	2,623	4,481	6,809
23	Working off their farms, total	70,356	49,090	10,467	55	10,744	1,585	1,380	2,646
24	1 to 99 days	24,421	12,151	6,155	8	6,107	320	1,000	1,621
25	100 days or more	45,935	36,939	4,312	47	4,637	1,265	380	1,025
26	Not working off their farms	89,709	51,870	17,781	421	19,637	933	2,946	3,953
27	Not reporting as to work off their farms	6,573	4,424	874	67	1,208	105	155	210
28	With other income of family exceeding value of agricultural products sold	46,732	38,529	3,847	56	4,300	1,160	330	825
29	Illinois, total	195,212	86,441	40,462	751	67,558	7,596	32,315	11,062
30	Working off their farms, total	64,725	33,565	12,134	112	18,914	3,051	7,933	3,870
31	1 to 99 days	30,861	10,314	7,743	60	12,744	1,156	6,496	2,579
32	100 days or more	33,864	23,251	4,391	52	6,170	1,895	1,437	1,291
33	Not working off their farms	123,828	49,469	27,250	560	46,549	4,319	23,470	6,867
34	Not reporting as to work off their farms	6,659	3,407	1,078	79	2,095	226	912	325
35	With other income of family exceeding value of agricultural products sold	35,947	25,758	4,608	34	5,547	1,830	1,230	1,127
36	Michigan, total	155,519	113,760	27,748	467	13,544	2,993	991	2,529
37	Working off their farms, total	72,494	55,416	11,197	96	5,785	1,606	395	1,100
38	1 to 99 days	22,899	14,198	5,905	58	2,738	511	245	565
39	100 days or more	49,595	41,218	5,292	38	3,047	1,095	150	535
40	Not working off their farms	77,480	54,207	15,718	322	7,233	1,266	571	1,319
41	Not reporting as to work off their farms	5,545	4,137	833	49	526	121	25	110
42	With other income of family exceeding value of agricultural products sold	51,797	43,602	5,038	31	3,126	1,131	105	545
43	Wisconsin, total	168,582	120,316	21,330	617	26,319	6,892	1,196	930
44	Working off their farms, total	58,432	42,954	7,796	112	7,570	2,600	391	350
45	1 to 99 days	30,924	20,574	5,265	32	5,053	1,460	321	230
46	100 days or more	27,508	22,380	2,531	80	2,517	1,140	70	120
47	Not working off their farms	106,183	74,472	13,083	464	18,164	4,182	785	570
48	Not reporting as to work off their farms	3,967	2,890	451	41	585	110	20	10
49	With other income of family exceeding value of agricultural products sold	25,847	21,465	2,046	64	2,272	1,020	75	135
	WEST NORTH CENTRAL								
50	Minnesota, total	179,119	106,783	34,854	394	37,088	9,395	14,246	4,695
51	Working off their farms, total	55,347	34,370	10,662	89	10,226	2,850	3,250	1,609
52	1 to 99 days	33,614	18,037	8,090	52	7,435	1,815	2,795	1,193
53	100 days or more	21,733	16,333	2,572	37	2,791	1,035	455	416
54	Not working off their farms	120,689	70,344	23,779	280	26,286	6,420	10,831	3,001
55	Not reporting as to work off their farms	3,083	2,069	413	25	576	125	165	85
56	With other income of family exceeding value of agricultural products sold	24,301	19,096	2,624	41	2,540	1,070	325	340
57	Iowa, total	203,155	94,221	31,380	496	77,058	13,153	36,199	5,655
58	Working off their farms, total	51,095	24,838	7,873	49	18,335	3,384	8,040	1,801
59	1 to 99 days	32,144	12,442	5,999	37	13,666	1,992	6,795	1,241
60	100 days or more	18,951	12,396	1,874	12	4,669	1,392	1,245	560
61	Not working off their farms	145,098	65,764	22,589	397	56,348	9,353	27,134	3,668
62	Not reporting as to work off their farms	6,962	3,619	918	50	2,375	416	1,025	186
63	With other income of family exceeding value of agricultural products sold	17,069	12,087	1,558	17	3,407	1,081	935	300
64	Missouri, total	229,958	146,098	36,965	551	46,344	8,407	11,384	16,031
65	Working off their farms, total	82,160	54,038	11,780	82	16,260	4,044	3,337	5,047
66	1 to 99 days	35,064	18,508	7,776	30	8,750	1,223	2,394	3,419
67	100 days or more	47,096	35,530	4,004	52	7,510	2,821	943	1,628
68	Not working off their farms	141,275	87,701	24,309	401	28,864	4,173	7,727	10,624
69	Not reporting as to work off their farms	6,523	4,359	876	68	1,220	190	320	360
70	With other income of family exceeding value of agricultural products sold	63,222	48,091	5,154	47	9,930	3,326	1,356	2,228

See footnotes at end of table.

OF OPERATOR, BY DIVISIONS AND STATES: 1949—Continued

a sample of farms. See text]

Tenants—Continued				Percent of operators in each tenure reporting specified items (work off farm based on farms reporting as to work off farm; other income based on all farms)									
							Tenants						
Livestock-share	Croppers[2] (South only)	Other	Unspecified	Full owners	Part owners	Managers	All	Cash	Share-cash	Crop-share	Livestock-share	Croppers[2] (South only)	Other and unspecified
60	(2)	185	295	xxxxxxxxxx	xxxxxxxxx	xxxxxxxxxx	xxxxxxxxxx	xxxxxxxxx	xxxxxxxxx	xxxxxxxxx	xxxxxxxxxx	xxxxxxxxxx	xxxxxxxxx
15	(2)	60	100	38.8	26.4	11.7	26.5	25.5	30.0	14.6	25.0	(2)	34.0
10	(2)	40	5	7.6	13.7	4.7	10.8	9.5	25.0	10.6	16.7	(2)	9.6
5	(2)	20	95	31.3	12.7	7.0	15.7	16.0	5.0	4.1	8.3	(2)	24.5
45	(2)	115	195	61.2	73.6	88.3	73.5	74.5	70.0	85.4	75.0	(2)	66.0
.....	(2)	10	.....	xxxxxxxxx	xxxxxxxxx	xxxxxxxxxx	xxxxxxxxx	xxxxxxxxx	xxxxxxxxx	xxxxxxxxx	xxxxxxxxxx	xxxxxxxxxx	xxxxxxxxx
.....	(2)	35	90	34.3	11.7	5.9	15.8	14.6	5.0	8.0	.....	(2)	26.0
961	(2)	1,392	2,420	xxxxxxxxx	xxxxxxxxx	xxxxxxxxxx	xxxxxxxxx	xxxxxxxxx	xxxxxxxxx	xxxxxxxxx	xxxxxxxxxx	xxxxxxxxxx	xxxxxxxxx
315	(2)	751	1,125	53.6	45.2	21.7	44.9	54.4	45.7	32.6	33.3	(2)	52.2
210	(2)	245	300	11.9	20.8	4.5	17.7	13.5	24.8	21.9	22.2	(2)	15.2
105	(2)	506	825	41.7	24.4	17.3	27.2	40.9	21.0	10.6	11.1	(2)	37.1
631	(2)	606	1,110	46.4	54.8	78.3	55.1	45.6	54.3	67.4	66.7	(2)	47.8
15	(2)	35	185	xxxxxxxxx	xxxxxxxxx	xxxxxxxxxx	xxxxxxxxx	xxxxxxxxx	xxxxxxxxx	xxxxxxxxx	xxxxxxxxx	xxxxxxxxxx	xxxxxxxxx
105	(2)	540	855	43.5	22.7	4.4	26.3	39.0	23.6	9.2	10.9	(2)	36.6
12,243	(2)	1,591	3,244	xxxxxxxxx	xxxxxxxxx	xxxxxxxxxx	xxxxxxxxx	xxxxxxxxx	xxxxxxxxx	xxxxxxxxx	xxxxxxxxx	xxxxxxxxxx	xxxxxxxxx
3,187	(2)	735	1,240	50.4	40.4	12.8	37.0	57.1	35.6	35.8	26.8	(2)	42.8
2,285	(2)	220	335	10.7	21.2	4.5	18.1	13.3	23.8	21.1	19.2	(2)	12.0
902	(2)	515	905	39.7	19.2	8.3	18.9	43.8	11.8	14.7	7.6	(2)	30.8
8,701	(2)	821	1,819	49.6	59.6	87.2	63.0	42.9	64.4	64.2	73.2	(2)	57.2
355	(2)	35	185	xxxxxxxxx	xxxxxxxxx	xxxxxxxxxx	xxxxxxxxx	xxxxxxxxx	xxxxxxxxx	xxxxxxxxx	xxxxxxxxx	xxxxxxxxxx	xxxxxxxxx
1,065	(2)	680	940	40.2	18.1	9.4	18.6	40.6	10.1	12.9	8.7	(2)	33.5
13,797	(2)	956	2,923	xxxxxxxxx	xxxxxxxxx	xxxxxxxxxx	xxxxxxxxx	xxxxxxxxx	xxxxxxxxx	xxxxxxxxx	xxxxxxxxx	xxxxxxxxxx	xxxxxxxxx
3,657	(2)	475	1,001	48.6	37.1	11.6	35.4	62.9	31.9	40.1	27.3	(2)	41.4
2,641	(2)	140	385	12.0	21.8	1.7	20.1	12.7	23.1	24.6	19.7	(2)	14.7
1,016	(2)	335	616	36.6	15.3	9.9	15.3	50.2	8.8	15.5	7.6	(2)	26.7
9,718	(2)	461	1,626	51.4	62.9	88.4	64.6	37.1	68.1	59.9	72.7	(2)	58.6
422	(2)	20	296	xxxxxxxxx	xxxxxxxxx	xxxxxxxxxx	xxxxxxxxx	xxxxxxxxx	xxxxxxxxx	xxxxxxxxx	xxxxxxxxx	xxxxxxxxxx	xxxxxxxxx
945	(2)	375	665	36.6	13.2	10.3	13.6	44.2	7.4	12.1	6.8	(2)	26.8
12,496	(2)	1,169	2,920	xxxxxxxxx	xxxxxxxxx	xxxxxxxxxx	xxxxxxxxx	xxxxxxxxx	xxxxxxxxx	xxxxxxxxx	xxxxxxxxx	xxxxxxxxxx	xxxxxxxxx
2,558	(2)	542	960	40.4	30.8	16.7	28.9	41.4	25.3	36.0	21.1	(2)	39.1
2,006	(2)	182	325	12.4	19.7	8.9	19.5	15.7	20.7	24.0	16.6	(2)	13.2
552	(2)	360	635	28.0	11.1	7.7	9.4	25.7	4.6	12.0	4.6	(2)	25.9
9,556	(2)	592	1,745	59.6	69.2	83.3	71.1	58.6	74.7	64.0	78.9	(2)	60.9
382	(2)	35	215	xxxxxxxxx	xxxxxxxxx	xxxxxxxxxx	xxxxxxxxx	xxxxxxxxx	xxxxxxxxx	xxxxxxxxx	xxxxxxxxx	xxxxxxxxxx	xxxxxxxxx
320	(2)	450	590	29.8	11.4	4.5	8.2	24.1	3.8	10.2	2.6	(2)	25.4
4,625	(2)	906	1,500	xxxxxxxxx	xxxxxxxxx	xxxxxxxxxx	xxxxxxxxx	xxxxxxxxx	xxxxxxxxx	xxxxxxxxx	xxxxxxxxx	xxxxxxxxxx	xxxxxxxxx
1,538	(2)	496	650	50.6	41.6	23.0	44.4	55.9	40.9	45.5	34.4	(2)	50.1
1,117	(2)	130	170	13.0	21.9	13.9	21.0	17.8	25.4	23.4	25.0	(2)	13.1
421	(2)	366	480	37.6	19.7	9.1	23.4	38.1	15.5	22.1	9.4	(2)	37.0
2,937	(2)	390	750	49.4	58.4	77.0	55.6	44.1	59.1	54.5	65.6	(2)	49.9
150	(2)	20	100	xxxxxxxxx	xxxxxxxxx	xxxxxxxxxx	xxxxxxxxx	xxxxxxxxx	xxxxxxxxx	xxxxxxxxx	xxxxxxxxx	xxxxxxxxxx	xxxxxxxxx
480	(2)	410	455	38.3	18.2	6.6	23.1	37.8	10.6	21.6	10.4	(2)	36.0
14,104	(2)	1,081	2,116	xxxxxxxxx	xxxxxxxxx	xxxxxxxxxx	xxxxxxxxx	xxxxxxxxx	xxxxxxxxx	xxxxxxxxx	xxxxxxxxx	xxxxxxxxxx	xxxxxxxxx
3,187	(2)	446	596	36.6	37.3	19.4	29.4	38.3	33.2	38.0	23.1	(2)	34.1
2,542	(2)	220	280	17.5	25.2	5.6	19.6	21.5	27.3	25.0	18.4	(2)	16.4
645	(2)	226	316	19.1	12.1	13.9	9.8	16.8	6.0	13.0	4.7	(2)	17.7
10,612	(2)	620	1,395	63.4	62.7	80.6	70.6	61.7	66.8	62.0	76.9	(2)	65.9
305	(2)	15	125	xxxxxxxxx	xxxxxxxxx	xxxxxxxxxx	xxxxxxxxx	xxxxxxxxx	xxxxxxxxx	xxxxxxxxx	xxxxxxxxx	xxxxxxxxxx	xxxxxxxxx
565	(2)	191	286	17.8	9.6	10.4	8.6	14.8	6.3	14.5	4.0	(2)	14.9
5,910	(2)	1,076	1,766	xxxxxxxxx	xxxxxxxxx	xxxxxxxxxx	xxxxxxxxx	xxxxxxxxx	xxxxxxxxx	xxxxxxxxx	xxxxxxxxx	xxxxxxxxxx	xxxxxxxxx
1,375	(2)	476	666	32.8	31.0	24.1	28.0	30.7	23.1	34.9	23.6	(2)	41.8
1,070	(2)	241	321	17.2	23.5	14.1	20.4	19.6	19.8	25.9	18.4	(2)	20.6
305	(2)	235	345	15.6	7.5	10.0	7.6	11.2	3.2	9.0	5.2	(2)	21.2
4,445	(2)	590	999	67.2	69.0	75.9	72.0	69.3	76.9	65.1	76.4	(2)	58.2
90	(2)	10	101	xxxxxxxxx	xxxxxxxxx	xxxxxxxxxx	xxxxxxxxx	xxxxxxxxx	xxxxxxxxx	xxxxxxxxx	xxxxxxxxx	xxxxxxxxxx	xxxxxxxxx
205	(2)	260	340	17.9	7.5	10.4	6.8	11.4	2.3	7.2	3.5	(2)	21.1
18,018	(2)	921	3,112	xxxxxxxxx	xxxxxxxxx	xxxxxxxxxx	xxxxxxxxx	xxxxxxxxx	xxxxxxxxx	xxxxxxxxx	xxxxxxxxx	xxxxxxxxxx	xxxxxxxxx
3,863	(2)	355	892	27.4	25.8	11.0	24.6	26.6	22.9	32.9	22.0	(2)	33.1
3,096	(2)	140	402	13.7	19.7	8.3	18.3	15.6	19.3	22.7	17.7	(2)	14.4
767	(2)	215	490	13.7	6.2	2.7	6.3	10.9	3.5	10.2	4.4	(2)	18.7
13,667	(2)	551	1,975	72.6	74.2	89.0	75.4	73.4	77.1	67.1	78.0	(2)	66.9
488	(2)	15	245	xxxxxxxxx	xxxxxxxxx	xxxxxxxxxx	xxxxxxxxx	xxxxxxxxx	xxxxxxxxx	xxxxxxxxx	xxxxxxxxx	xxxxxxxxxx	xxxxxxxxx
541	(2)	185	365	12.8	5.0	3.4	4.4	8.2	2.6	5.3	3.0	(2)	13.6
3,820	(2)	1,981	4,721	xxxxxxxxx	xxxxxxxxx	xxxxxxxxxx	xxxxxxxxx	xxxxxxxxx	xxxxxxxxx	xxxxxxxxx	xxxxxxxxx	(2)	xxxxxxxxx
952	(2)	1,003	1,877	38.1	32.6	17.0	36.0	49.2	30.2	32.2	25.4	(2)	44.8
681	(2)	372	661	13.1	21.5	6.2	19.4	14.9	21.6	21.8	18.2	(2)	16.1
271	(2)	631	1,216	25.1	11.1	10.8	16.6	34.3	8.5	10.4	7.2	(2)	28.7
2,793	(2)	938	2,609	61.9	67.4	83.0	64.0	50.8	69.8	67.8	74.6	(2)	55.2
75	(2)	40	235	xxxxxxxxx	xxxxxxxxx	xxxxxxxxxx	xxxxxxxxx	xxxxxxxxx	xxxxxxxxx	xxxxxxxxx	xxxxxxxxx	xxxxxxxxxx	xxxxxxxxx
432	(2)	991	1,597	32.9	13.9	8.5	21.4	39.6	11.9	13.9	11.3	(2)	38.6

Table 27.—OFF-FARM WORK AND OTHER INCOME, BY TENURE

[Data are based on reports for only

	Region, division, State, and item	All farm operators[1]	Full owners	Part owners	Managers	Tenants			
						All	Cash	Share-cash	Crop-share
	WEST NORTH CENTRAL—CONTINUED								
1	North Dakota, total	65,302	25,066	26,286	128	13,822	924	3,603	7,207
2	Working off their farms, total	15,417	5,800	5,622	29	3,966	429	713	2,275
3	1 to 99 days	10,854	3,676	4,423	16	2,739	193	603	1,554
4	100 days or more	4,563	2,124	1,199	13	1,227	236	110	721
5	Not working off their farms	48,715	18,666	20,294	74	9,681	489	2,850	4,859
6	Not reporting as to work off their farms	1,170	600	370	25	175	6	40	73
7	With other income of family exceeding value of agricultural products sold	3,629	1,819	820	16	974	186	110	497
8	South Dakota, total	66,331	20,736	25,844	175	19,576	1,780	11,883	3,714
9	Working off their farms, total	15,712	5,009	5,554	22	5,127	650	2,620	1,270
10	1 to 99 days	10,827	2,952	4,351	7	3,517	304	2,078	788
11	100 days or more	4,885	2,057	1,203	15	1,610	346	542	482
12	Not working off their farms	49,373	15,270	19,868	147	14,088	1,098	9,075	2,374
13	Not reporting as to work off their farms	1,246	457	422	6	361	32	188	70
14	With other income of family exceeding value of agricultural products sold	4,599	2,302	1,013	11	1,273	330	386	327
15	Nebraska, total	107,174	38,053	27,602	304	41,215	3,463	22,884	9,682
16	Working off their farms, total	25,021	9,272	5,580	17	10,152	1,082	4,643	2,917
17	1 to 99 days	16,798	4,755	4,487	9	7,547	604	3,967	2,123
18	100 days or more	8,223	4,517	1,093	8	2,605	478	676	794
19	Not working off their farms	79,462	27,569	21,486	248	30,159	2,314	17,785	6,564
20	Not reporting as to work off their farms	2,691	1,212	536	39	904	67	456	201
21	With other income of family exceeding value of agricultural products sold	8,613	5,344	954	12	2,303	487	691	571
22	Kansas, total	131,372	50,221	41,112	325	39,714	4,468	18,287	12,136
23	Working off their farms, total	46,464	17,978	12,176	40	16,270	2,505	6,794	5,172
24	1 to 99 days	26,429	6,900	9,015	8	10,506	817	5,455	3,337
25	100 days or more	20,035	11,078	3,161	32	5,764	1,688	1,339	1,835
26	Not working off their farms	82,162	30,777	28,367	246	22,772	1,901	11,336	6,690
27	Not reporting as to work off their farms	2,746	1,466	569	39	672	62	157	274
28	With other income of family exceeding value of agricultural products sold	21,820	13,811	2,736	28	5,245	1,671	1,311	1,333
	SOUTH ATLANTIC								
29	Delaware, total	7,452	5,151	949	72	1,280	236	30	651
30	Working off their farms, total	2,667	2,006	288	7	366	100	.....	156
31	1 to 99 days	823	467	159	2	195	50	.....	105
32	100 days or more	1,844	1,539	129	5	171	50	.....	51
33	Not working off their farms	4,379	2,847	620	54	858	131	30	479
34	Not reporting as to work off their farms	406	298	41	11	56	5	.....	16
35	With other income of family exceeding value of agricultural products sold	1,921	1,541	129	6	245	55	.....	85
36	Maryland, total	36,162	25,745	3,465	346	6,606	1,037	250	2,817
37	Working off their farms, total	15,709	12,196	1,461	50	2,002	415	95	601
38	1 to 99 days	4,488	2,823	677	13	975	100	55	385
39	100 days or more	11,221	9,373	784	37	1,027	315	40	216
40	Not working off their farms	19,680	12,960	1,981	280	4,459	612	140	2,166
41	Not reporting as to work off their farms	773	589	23	16	145	10	15	50
42	With other income of family exceeding value of agricultural products sold	12,701	10,792	744	34	1,131	310	35	245
43	Virginia, total	150,823	109,412	16,417	625	24,369	2,522	442	7,530
44	Working off their farms, total	67,367	53,578	6,788	118	6,883	1,405	185	1,449
45	1 to 99 days	18,179	12,318	3,173	43	2,645	274	100	773
46	100 days or more	49,188	41,260	3,615	75	4,238	1,131	85	676
47	Not working off their farms	79,670	53,164	9,350	447	16,709	1,102	252	5,881
48	Not reporting as to work off their farms	3,786	2,670	279	60	777	15	5	200
49	With other income of family exceeding value of agricultural products sold	59,793	50,267	4,566	87	4,873	1,193	100	847
50	West Virginia, total	81,418	67,236	5,525	266	8,391	3,558	152	816
51	Working off their farms, total	45,599	37,652	3,009	48	4,890	2,326	100	360
52	1 to 99 days	10,577	8,171	1,187	27	1,192	400	40	165
53	100 days or more	35,022	29,481	1,822	21	3,698	1,926	60	195
54	Not working off their farms	34,306	28,327	2,440	198	3,341	1,177	52	446
55	Not reporting as to work off their farms	1,513	1,257	76	20	160	55	.....	10
56	With other income of family exceeding value of agricultural products sold	46,678	38,766	2,544	45	5,323	2,585	85	365
57	North Carolina, total	288,473	142,710	36,046	564	109,153	4,355	1,475	37,546
58	Working off their farms, total	97,109	58,644	12,785	83	25,597	2,034	315	7,880
59	1 to 99 days	37,126	15,457	6,677	25	14,967	625	185	5,035
60	100 days or more	59,983	43,187	6,108	58	10,630	1,409	130	2,845
61	Not working off their farms	183,045	80,090	22,653	431	79,871	2,186	1,125	28,466
62	Not reporting as to work off their farms	8,319	3,976	608	50	3,685	135	35	1,200
63	With other income of family exceeding value of agricultural products sold	77,861	55,665	8,313	60	13,823	1,668	250	3,980
64	South Carolina, total	139,195	59,678	16,881	466	62,170	8,581	1,305	18,234
65	Working off their farms, total	51,517	25,523	6,506	59	19,429	3,699	315	4,366
66	1 to 99 days	18,749	5,250	2,398	10	11,091	1,469	210	2,901
67	100 days or more	32,768	20,273	4,108	49	8,338	2,230	105	1,465
68	Not working off their farms	84,474	32,481	10,082	363	41,548	4,797	960	13,488
69	Not reporting as to work off their farms	3,204	1,674	293	44	1,193	85	30	380
70	With other income of family exceeding value of agricultural products sold	45,766	26,614	5,478	53	13,621	3,206	220	2,936

See footnotes at end of table.

OF OPERATOR, BY DIVISIONS AND STATES: 1949—Continued

a sample of farms. See text

Tenants—Continued				Percent of operators in each tenure reporting specified items (work off farm based on farms reporting as to work off farm; other income based on all farms)									
							Tenants						
Livestock-share	Croppers[2] (South only)	Other	Unspecified	Full owners	Part owners	Managers	All	Cash	Share-cash	Crop-share	Livestock-share	Croppers[2] (South only)	Other and unspecified
1,288	(2)	182	618	xxxxxxxxx	xxxxxxxxx	xxxxxxxxxx	xxxxxxxx	xxxxxxxxx	xxxxxxxxx	xxxxxxxxxx	xxxxxxxxx	xxxxxxxxxxx	xxxxxxxxx
291	(2)	75	183	23.7	21.7	28.2	29.1	46.7	20.0	31.9	22.9	(2)	33.9
234	(2)	45	110	15.0	17.1	15.5	20.1	21.0	16.9	21.8	18.4	(2)	20.4
57	(2)	30	73	8.7	4.6	12.6	9.0	25.7	3.1	10.1	4.5	(2)	13.6
981	(2)	102	400	76.3	78.3	71.8	70.9	53.3	80.0	68.1	77.1	(2)	66.1
16	(2)	5	35	xxxxxxxxx	xxxxxxxxx	xxxxxxxxxx	xxxxxxxx	xxxxxxxxx	xxxxxxxxx	xxxxxxxxx	xxxxxxxxx	xxxxxxxxxxx	xxxxxxxxx
51	(2)	30	100	7.3	3.1	12.5	7.0	20.1	3.1	6.9	4.0	(2)	16.2
1,242	(2)	179	778	xxxxxxxxx	xxxxxxxxx	xxxxxxxxxx	xxxxxxxx	xxxxxxxxx	xxxxxxxxx	xxxxxxxxx	xxxxxxxxx	xxxxxxxxxxx	xxxxxxxxx
307	(2)	75	205	24.7	21.8	13.0	26.7	37.2	22.4	34.9	25.1	(2)	30.9
222	(2)	30	95	14.6	17.1	4.1	18.3	17.4	17.8	21.6	18.2	(2)	13.8
85	(2)	45	110	10.1	4.7	8.9	8.4	19.8	4.6	13.2	7.0	(2)	17.1
914	(2)	94	533	75.3	78.2	87.0	73.3	62.8	77.6	65.1	74.9	(2)	69.1
21	(2)	10	40	xxxxxxxxx	xxxxxxxxx	xxxxxxxxx	xxxxxxxx	xxxxxxxxx	xxxxxxxxx	xxxxxxxxx	xxxxxxxxx	xxxxxxxxxxx	xxxxxxxxx
65	(2)	55	110	11.1	3.9	6.3	6.5	18.5	3.2	8.8	5.2	(2)	17.2
2,792	(2)	486	1,908	xxxxxxxxx	xxxxxxxxx	xxxxxxxxx	xxxxxxxx	xxxxxxxxx	xxxxxxxxx	xxxxxxxxx	xxxxxxxxx	xxxxxxxxxxx	xxxxxxxxx
663	(2)	237	610	25.2	20.6	6.4	25.2	31.9	20.7	30.8	24.2	(2)	37.3
542	(2)	66	245	12.9	16.6	3.4	18.7	17.8	17.7	22.4	19.8	(2)	13.7
121	(2)	171	365	12.3	4.0	3.0	6.5	14.1	3.0	8.4	4.4	(2)	23.6
2,073	(2)	233	1,190	74.8	79.4	93.6	74.8	68.1	79.3	69.2	75.8	(2)	62.7
56	(2)	16	108	xxxxxxxxx	xxxxxxxxx	xxxxxxxxx	xxxxxxxx	xxxxxxxxx	xxxxxxxxx	xxxxxxxxx	xxxxxxxxx	xxxxxxxxxxx	xxxxxxxxx
99	(2)	195	260	14.0	3.5	3.9	5.6	14.1	3.0	5.9	3.5	(2)	19.0
2,214	(2)	544	2,065	xxxxxxxxx	xxxxxxxxx	xxxxxxxxx	xxxxxxxx	xxxxxxxxx	xxxxxxxxx	xxxxxxxxx	xxxxxxxxx	xxxxxxxxxxx	xxxxxxxxx
684	(2)	266	849	36.9	30.0	14.0	41.7	56.9	37.5	43.6	31.4	(2)	45.2
524	(2)	76	297	14.2	22.2	2.8	26.9	18.5	30.1	28.1	24.1	(2)	15.1
160	(2)	190	552	22.7	7.8	11.2	14.8	38.3	7.4	15.5	7.3	(2)	30.1
1,494	(2)	268	1,083	63.1	70.0	86.0	58.3	43.1	62.5	56.4	68.6	(2)	54.8
36	(2)	10	133	xxxxxxxxx	xxxxxxxxx	xxxxxxxxx	xxxxxxxx	xxxxxxxxx	xxxxxxxxx	xxxxxxxxx	xxxxxxxxx	xxxxxxxxxxx	xxxxxxxxx
195	(2)	240	495	27.5	6.7	8.6	13.2	37.4	7.2	11.0	8.8	(2)	28.2
81	26	45	211	xxxxxxxxx	xxxxxxxxx	xxxxxxxxxx	xxxxxxxx	xxxxxxxxx	xxxxxxxxx	xxxxxxxxx	xxxxxxxxx	xxxxxxxxxxx	xxxxxxxxx
15	10	15	70	41.3	31.7	11.5	29.9	43.3	.....	24.6	19.7	38.5	37.6
5	.....	.....	35	9.6	17.5	3.3	15.9	21.6	.....	16.5	6.6	.....	15.5
10	10	15	35	31.7	14.2	8.2	14.0	21.6	.....	8.0	13.2	38.5	22.1
61	16	25	116	58.7	68.3	88.5	70.1	56.7	100.0	75.4	80.3	61.5	62.4
5	.....	5	25	xxxxxxxxx	xxxxxxxxx	xxxxxxxxx	xxxxxxxx	xxxxxxxxx	xxxxxxxxx	xxxxxxxxx	xxxxxxxxx	xxxxxxxxxxx	xxxxxxxxx
5	10	25	65	29.9	13.6	8.3	19.1	23.3	.....	13.1	6.2	38.5	35.2
300	1,045	305	852	xxxxxxxxx	xxxxxxxxx	xxxxxxxxxx	xxxxxxxx	xxxxxxxxx	xxxxxxxxx	xxxxxxxxx	xxxxxxxxx	xxxxxxxxxxx	xxxxxxxxx
61	345	185	300	48.5	42.4	15.2	31.0	40.4	40.4	21.7	20.7	33.8	43.4
45	215	60	115	11.2	19.7	3.9	15.1	9.7	23.4	13.9	15.3	21.1	15.7
16	130	125	185	37.3	22.8	11.2	15.9	30.7	17.0	7.8	5.4	12.7	27.8
234	675	115	517	51.5	57.6	84.8	69.0	59.6	59.6	78.3	79.3	66.2	56.6
5	25	5	35	xxxxxxxxx	xxxxxxxxx	xxxxxxxxxx	xxxxxxxx	xxxxxxxxx	xxxxxxxxx	xxxxxxxxx	xxxxxxxxx	xxxxxxxxxxx	xxxxxxxxx
26	140	165	210	41.9	21.5	9.8	17.1	29.9	14.0	8.7	8.7	13.4	32.4
804	9,281	994	2,796	xxxxxxxxx	xxxxxxxxx	xxxxxxxxx	xxxxxxxx	xxxxxxxxx	xxxxxxxxx	xxxxxxxxx	xxxxxxxxx	xxxxxxxxxxx	xxxxxxxxx
155	1,987	537	1,165	50.2	42.1	20.9	29.2	56.0	42.3	19.8	19.4	22.3	47.2
90	967	126	315	11.5	19.7	7.6	11.2	10.9	22.9	10.5	11.3	10.8	12.2
65	1,020	411	850	38.7	22.4	13.3	18.0	45.1	19.5	9.2	8.1	11.4	35.0
644	6,927	417	1,486	49.8	57.9	79.1	70.8	44.0	57.7	80.2	80.6	77.7	52.8
5	367	40	145	xxxxxxxxx	xxxxxxxxx	xxxxxxxxxx	xxxxxxxx	xxxxxxxxx	xxxxxxxxx	xxxxxxxxx	xxxxxxxxx	xxxxxxxxxxx	xxxxxxxxx
75	1,087	566	1,005	45.9	27.8	13.9	20.0	47.3	22.6	11.2	9.3	11.7	41.5
221	550	1,159	1,935	xxxxxxxxx	xxxxxxxxx	xxxxxxxxxx	xxxxxxxx	xxxxxxxxx	xxxxxxxxx	xxxxxxxxx	xxxxxxxxx	xxxxxxxxxxx	xxxxxxxxx
130	295	691	988	57.1	55.2	19.5	59.4	66.4	65.8	44.7	58.8	55.1	55.7
85	125	165	212	12.4	21.8	11.0	14.5	11.4	26.3	20.5	38.5	23.4	12.5
45	170	526	776	44.7	33.4	8.5	44.9	55.0	39.5	24.2	20.4	31.8	43.2
91	240	463	872	42.9	44.8	80.5	40.6	33.6	34.2	55.3	41.2	44.9	44.3
.....	15	5	75	xxxxxxxxx	xxxxxxxxx	xxxxxxxxx	xxxxxxxx	xxxxxxxxx	xxxxxxxxx	xxxxxxxxx	xxxxxxxxx	xxxxxxxxxxx	xxxxxxxxx
90	265	817	1,116	57.7	46.0	16.9	63.4	72.7	55.9	44.7	40.7	48.2	625
733	56,604	1,616	6,824	xxxxxxxxx	xxxxxxxxx	xxxxxxxxx	xxxxxxxx	xxxxxxxxx	xxxxxxxxx	xxxxxxxxx	xxxxxxxxx	xxxxxxxxxxx	xxxxxxxxx
166	12,411	740	2,051	42.3	36.1	16.1	24.3	48.2	21.9	21.7	22.6	22.6	35.7
115	7,926	260	821	11.1	18.8	4.9	14.2	14.8	12.8	13.9	15.7	14.4	13.8
51	4,485	480	1,230	31.1	17.2	11.3	10.1	33.4	9.0	7.8	7.0	8.2	21.9
567	42,506	826	4,195	57.7	63.9	83.9	75.7	51.8	78.1	78.3	77.4	77.4	64.3
.....	1,687	50	578	xxxxxxxxx	xxxxxxxxx	xxxxxxxxx	xxxxxxxx	xxxxxxxxx	xxxxxxxxx	xxxxxxxxx	xxxxxxxxx	xxxxxxxxxxx	xxxxxxxxx
75	5,795	565	1,490	39.0	23.1	10.6	12.7	38.3	16.9	10.6	10.2	10.2	24.3
336	28,626	2,253	2,835	xxxxxxxxx	xxxxxxxxx	xxxxxxxxx	xxxxxxxx	xxxxxxxxx	xxxxxxxxx	xxxxxxxxx	xxxxxxxxx	xxxxxxxxxxx	xxxxxxxxx
130	8,845	1,122	952	44.0	39.2	14.0	31.9	43.5	24.7	24.5	39.9	31.5	42.2
75	5,635	425	376	9.1	14.5	2.4	18.2	17.3	16.5	16.2	23.0	20.0	16.3
55	3,210	697	576	34.9	24.8	11.6	13.7	26.2	8.2	8.2	16.9	11.4	25.9
196	19,266	1,131	1,710	56.0	60.8	86.0	68.1	56.5	75.3	75.5	60.1	68.5	57.8
10	515	.....	173	xxxxxxxxx	xxxxxxxxx	xxxxxxxxx	xxxxxxxx	xxxxxxxxx	xxxxxxxxx	xxxxxxxxx	xxxxxxxxx	xxxxxxxxxxx	xxxxxxxxx
70	5,230	1,098	861	44.6	32.5	11.4	21.9	37.4	16.9	16.1	20.8	18.3	38.5

Table 27.—OFF-FARM WORK AND OTHER INCOME, BY TENURE

[Data are based on reports for only

	Region, division, State, and item	All farm operators[1]	Full owners	Part owners	Managers	Tenants			
						All	Cash	Share-cash	Crop-share
	SOUTH ATLANTIC—Continued								
1	Georgia, total	198,037	96,203	16,870	873	84,091	15,271	659	17,645
2	Working off their farms, total	72,166	39,002	5,900	183	27,081	5,892	181	5,224
3	1 to 99 days	28,717	10,031	2,852	42	15,792	2,581	96	3,443
4	100 days or more	43,449	28,971	3,048	141	11,289	3,311	85	1,781
5	Not working off their farms	121,318	54,680	10,709	637	55,292	9,167	458	12,010
6	Not reporting as to work off their farms	4,553	2,521	261	53	1,718	212	20	411
7	With other income of family exceeding value of agricultural products sold	65,168	40,875	4,046	123	19,424	5,565	170	3,807
8	Florida, total	56,843	42,852	6,375	957	6,659	2,222	147	908
9	Working off their farms, total	25,160	19,616	2,488	229	2,827	842	46	405
10	1 to 99 days	6,359	4,031	1,169	23	1,136	331	35	195
11	100 days or more	18,801	15,585	1,319	206	1,691	511	11	210
12	Not working off their farms	29,756	21,853	3,769	503	3,631	1,312	101	478
13	Not reporting as to work off their farms	1,927	1,383	118	225	201	68	.....	25
14	With other income of family exceeding value of agricultural products sold	25,750	21,172	1,916	122	2,540	828	46	310
	EAST SOUTH CENTRAL								
15	Kentucky, total	218,237	144,668	25,649	409	47,511	3,622	1,658	14,343
16	Working off their farms, total	77,293	52,220	8,739	74	16,260	2,180	540	4,171
17	1 to 99 days	31,386	17,189	5,321	30	8,846	695	370	2,740
18	100 days or more	45,907	35,031	3,418	44	7,414	1,485	170	1,431
19	Not working off their farms	134,468	88,230	16,355	308	29,575	1,362	1,078	9,652
20	Not reporting as to work off their farms	6,476	4,218	555	27	1,676	80	40	520
21	With other income of family exceeding value of agricultural products sold	66,484	51,112	5,288	50	10,034	2,146	280	2,556
22	Tennessee, total	231,524	136,500	29,592	433	64,999	4,164	1,168	23,905
23	Working off their farms, total	88,413	57,662	11,066	59	19,626	1,807	475	6,362
24	1 to 99 days	34,897	16,505	6,268	20	12,104	561	295	4,577
25	100 days or more	53,516	41,157	4,798	39	7,522	1,246	180	1,785
26	Not working off their farms	135,921	75,365	17,909	346	42,301	2,252	668	16,252
27	Not reporting as to work off their farms	7,190	3,473	617	28	3,072	105	25	1,291
28	With other income of family exceeding value of agricultural products sold	76,775	56,235	8,015	57	12,468	1,760	290	3,916
29	Alabama, total	211,361	98,254	25,914	471	86,722	22,035	991	30,656
30	Working off their farms, total	83,582	41,425	10,233	83	31,841	9,418	336	9,040
31	1 to 99 days	34,270	11,485	4,762	13	18,010	4,134	175	6,002
32	100 days or more	49,312	29,940	5,471	70	13,831	5,284	161	3,038
33	Not working off their farms	123,335	54,489	15,284	355	53,207	12,274	655	21,056
34	Not reporting as to work off their farms	4,444	2,340	397	33	1,674	343	.....	560
35	With other income of family exceeding value of agricultural products sold	76,868	45,151	8,295	71	23,351	8,476	286	6,258
36	Mississippi, total	251,286	102,715	18,075	801	129,695	11,471	1,587	34,349
37	Working off their farms, total	98,860	40,649	6,802	146	51,263	4,679	486	11,321
38	1 to 99 days	54,952	13,738	3,486	31	37,697	2,264	390	8,592
39	100 days or more	43,908	26,911	3,316	115	13,566	2,415	96	2,729
40	Not working off their farms	148,510	60,117	10,967	611	76,815	6,690	1,091	22,643
41	Not reporting as to work off their farms	3,916	1,949	306	44	1,617	102	10	385
42	With other income of family exceeding value of agricultural products sold	75,306	44,003	5,489	120	25,694	4,317	210	7,049
	WEST SOUTH CENTRAL								
43	Arkansas, total	182,386	93,330	20,162	470	68,424	6,782	5,271	21,307
44	Working off their farms, total	73,033	39,930	7,020	62	26,021	3,158	1,201	6,093
45	1 to 99 days	34,807	13,651	4,360	14	16,782	1,122	1,006	4,354
46	100 days or more	38,226	26,279	2,660	48	9,239	2,036	195	1,739
47	Not working off their farms	106,336	51,704	12,888	384	41,360	3,529	4,019	14,862
48	Not reporting as to work off their farms	3,017	1,696	254	24	1,043	95	51	352
49	With other income of family exceeding value of agricultural products sold	60,347	41,663	5,227	40	13,417	3,017	445	3,644
50	Louisiana, total	124,022	62,706	11,644	583	49,089	5,728	771	21,866
51	Working off their farms, total	46,682	28,062	3,724	92	14,804	2,432	175	5,124
52	1 to 99 days	16,159	5,758	1,609	15	8,777	856	120	3,711
53	100 days or more	30,523	22,304	2,115	77	6,027	1,576	55	1,413
54	Not working off their farms	74,980	33,209	7,771	451	33,549	3,218	591	16,477
55	Not reporting as to work off their farms	2,360	1,435	149	40	736	78	5	265
56	With other income of family exceeding value of agricultural products sold	47,043	33,352	3,129	71	10,491	2,566	156	3,142
57	Oklahoma, total	142,168	63,968	33,914	433	43,853	13,450	6,979	15,841
58	Working off their farms, total	60,465	27,686	12,118	79	20,582	7,236	2,923	6,704
59	1 to 99 days	27,074	8,984	7,413	13	10,664	2,785	2,017	4,259
60	100 days or more	33,391	18,702	4,705	66	9,918	4,451	906	2,445
61	Not working off their farms	78,983	34,818	21,315	313	22,537	6,061	3,985	8,828
62	Not reporting as to work off their farms	2,720	1,464	481	41	734	153	71	309
63	With other income of family exceeding value of agricultural products sold	47,705	27,965	6,257	71	13,412	5,948	1,076	3,486
64	Texas, total	331,416	166,585	65,470	2,147	97,214	17,928	7,932	44,261
65	Working off their farms, total	135,670	73,042	23,034	458	39,136	9,273	2,538	14,965
66	1 to 99 days	53,577	20,636	12,341	145	20,455	2,901	1,820	10,064
67	100 days or more	82,093	52,406	10,693	313	18,681	6,372	718	4,901
68	Not working off their farms	187,859	89,032	41,357	1,535	55,935	8,352	5,263	28,425
69	Not reporting as to work off their farms	7,887	4,511	1,079	154	2,143	303	131	871
70	With other income of family exceeding value of agricultural products sold	103,851	70,725	11,904	254	20,968	7,268	862	5,508

See footnotes at end of table.

OF OPERATOR, BY DIVISIONS AND STATES: 1949—Continued

a sample of farms. See text.]

Tenants—Continued				Percent of operators in each tenure reporting specified items (work off farm based on farms reporting as to work off farm; other income based on all farms).									
							Tenants						
Livestock-share	Croppers[2] (South only)	Other	Unspecified	Full owners	Part owners	Managers	All	Cash	Part owners	Crop-share	Livestock-share	Croppers[2] (South only)	Other and unspecified
1,651	39,972	4,364	4,529	xxxxxxxxxx	xxxxxxxxxx	xxxxxxxxxxx	xxxxxxxxx	xxxxxxxxx	xxxxxxxxxx	xxxxxxxxx	xxxxxxxxxx	xxxxxxxxxxx	xxxxxxxxxxx
397	12,409	1,462	1,516	41.6	35.5	22.3	32.9	39.1	28.3	30.3	24.9	31.6	34.8
282	8,034	835	521	10.7	17.2	5.1	19.2	17.1	15.0	20.0	17.7	20.4	15.9
115	4,375	627	995	30.9	18.4	17.2	13.7	22.0	13.3	10.3	7.2	11.1	19.0
1,199	26,882	2,845	2,731	58.4	64.5	77.7	67.1	60.9	71.7	69.7	75.1	68.4	65.2
55	681	57	282	xxxxxxxxxx	xxxxxxxxxx	xxxxxxxxxxx	xxxxxxxxx	xxxxxxxxx	xxxxxxxxx	xxxxxxxxx	xxxxxxxxxx	xxxxxxxxxxx	xxxxxxxxxxx
261	6,631	1,595	1,395	42.5	24.0	14.1	23.1	36.4	25.8	21.6	15.8	16.6	33.6
115	1,658	635	974	xxxxxxxxxx	xxxxxxxxxx	xxxxxxxxxxx	xxxxxxxxx	xxxxxxxxx	xxxxxxxxx	xxxxxxxxx	xxxxxxxxxx	xxxxxxxxxxx	xxxxxxxxxxx
41	700	325	468	47.3	39.8	31.3	43.8	39.1	31.3	45.9	37.6	43.3	51.3
15	342	96	122	9.7	18.7	3.1	17.6	15.4	23.8	22.1	13.8	21.1	14.1
26	358	229	346	37.6	21.1	28.1	26.2	23.7	7.5	23.8	23.9	22.1	37.2
68	918	303	451	52.7	60.2	68.7	56.2	60.9	68.7	54.1	62.4	56.7	48.7
6	40	7	55	xxxxxxxxxx	xxxxxxxxxx	xxxxxxxxxxx	xxxxxxxxx	xxxxxxxxx	xxxxxxxxx	xxxxxxxxx	xxxxxxxxxx	xxxxxxxxxxx	xxxxxxxxxxx
41	511	337	467	49.4	30.1	12.7	38.1	37.3	31.3	34.1	35.7	30.8	50.0
5,441	15,525	1,270	5,652	xxxxxxxxxx	xxxxxxxxxx	xxxxxxxxxxx	xxxxxxxxx	xxxxxxxxx	xxxxxxxxx	xxxxxxxxx	xxxxxxxxxx	xxxxxxxxxxx	xxxxxxxxxxx
1,041	5,703	675	1,950	37.2	34.8	19.4	35.5	61.5	33.4	30.2	19.5	37.8	40.8
811	3,170	165	895	12.2	21.2	7.9	19.3	19.6	22.9	19.8	15.2	21.0	16.5
230	2,533	510	1,055	24.9	13.6	11.5	16.2	41.9	10.5	10.4	4.3	16.8	24.3
4,295	9,377	530	3,281	62.8	65.2	80.6	64.5	38.5	66.6	69.8	80.5	62.2	59.2
105	445	65	421	xxxxxxxxxx	xxxxxxxxxx	xxxxxxxxxxx	xxxxxxxxx	xxxxxxxxx	xxxxxxxxx	xxxxxxxxx	xxxxxxxxxx	xxxxxxxxxxx	xxxxxxxxxxx
465	2,295	740	1,552	35.3	20.6	12.2	21.1	59.2	16.9	17.8	8.5	14.8	33.1
1,891	26,582	1,836	5,453	xxxxxxxxxx	xxxxxxxxxx	xxxxxxxxxxx	xxxxxxxxx	xxxxxxxxx	xxxxxxxxx	xxxxxxxxx	xxxxxxxxxx	xxxxxxxxxxx	xxxxxxxxxxx
486	8,066	750	1,680	43.3	38.2	14.6	31.7	44.5	41.6	28.1	26.5	31.6	35.8
356	5,215	370	730	12.4	21.6	4.9	19.5	13.8	25.8	20.2	19.4	20.5	16.2
130	2,851	380	950	30.9	16.6	9.6	12.1	30.7	15.7	7.9	7.1	11.2	19.6
1,345	17,431	1,026	3,327	56.7	61.8	85.4	68.3	55.5	58.4	71.9	73.5	68.4	64.2
60	1,085	60	446	xxxxxxxxxx	xxxxxxxxxx	xxxxxxxxxxx	xxxxxxxxx	xxxxxxxxx	xxxxxxxxx	xxxxxxxxx	xxxxxxxxxx	xxxxxxxxxxx	xxxxxxxxxxx
290	3,957	665	1,590	41.2	27.1	13.2	19.2	42.3	24.8	16.4	15.3	14.9	30.9
764	24,021	4,111	4,144	xxxxxxxxxx	xxxxxxxxxx	xxxxxxxxxxx	xxxxxxxxx	xxxxxxxxx	xxxxxxxxx	xxxxxxxxx	xxxxxxxxxx	xxxxxxxxxxx	xxxxxxxxxxx
221	9,599	1,618	1,609	43.2	40.1	18.9	37.4	43.4	33.9	30.0	29.1	40.7	40.7
136	6,081	710	772	12.0	18.7	3.0	21.2	19.1	17.7	19.9	17.9	25.8	18.7
85	3,518	908	837	31.2	21.4	16.0	16.3	24.4	16.2	10.1	11.2	14.9	22.0
538	13,977	2,443	2,264	56.8	59.9	81.1	62.6	56.6	66.1	70.0	70.9	59.3	59.3
5	445	50	271	xxxxxxxxxx	xxxxxxxxxx	xxxxxxxxxxx	xxxxxxxxx	xxxxxxxxx	xxxxxxxxx	xxxxxxxxx	xxxxxxxxxx	xxxxxxxxxxx	xxxxxxxxxxx
106	5,089	1,788	1,348	46.0	32.0	15.1	26.9	38.5	28.9	20.4	13.9	21.2	38.0
393	74,595	3,374	3,926	xxxxxxxxxx	xxxxxxxxxx	xxxxxxxxxxx	xxxxxxxxx	xxxxxxxxx	xxxxxxxxx	xxxxxxxxx	xxxxxxxxxx	xxxxxxxxxxx	xxxxxxxxxxx
110	31,936	1,324	1,407	40.3	38.3	19.3	40.0	41.2	30.8	33.3	28.4	43.3	39.0
80	24,891	660	820	13.6	19.6	4.1	29.4	19.9	24.7	25.3	20.6	33.7	21.2
30	7,045	664	587	26.7	18.7	15.2	10.6	21.2	6.1	8.0	7.7	9.5	17.9
278	41,849	2,005	2,259	59.7	61.7	80.7	60.0	58.8	69.2	66.7	71.6	56.7	61.0
5	810	45	260	xxxxxxxxxx	xxxxxxxxxx	xxxxxxxxxxx	xxxxxxxxx	xxxxxxxxx	xxxxxxxxx	xxxxxxxxx	xxxxxxxxxx	xxxxxxxxxxx	xxxxxxxxxxx
85	11,504	1,470	1,059	42.8	30.4	15.0	19.8	37.6	13.2	20.5	21.6	15.4	34.6
468	28,396	1,777	4,423	xxxxxxxxxx	xxxxxxxxxx	xxxxxxxxxxx	xxxxxxxxx	xxxxxxxxx	xxxxxxxxx	xxxxxxxxx	xxxxxxxxxx	xxxxxxxxxxx	xxxxxxxxxxx
170	12,574	1,026	1,799	43.6	35.3	13.9	38.6	47.2	23.0	29.1	36.7	44.8	47.3
120	9,088	346	746	14.9	21.9	3.1	24.9	16.8	19.3	20.8	25.9	32.4	18.3
50	3,486	680	1,053	28.7	13.4	10.8	13.7	30.4	3.7	8.3	10.8	12.4	29.0
293	15,507	721	2,429	56.4	64.7	86.1	61.4	52.8	77.0	70.9	63.3	55.2	52.7
5	315	30	195	xxxxxxxxxx	xxxxxxxxxx	xxxxxxxxxxx	xxxxxxxxx	xxxxxxxxx	xxxxxxxxx	xxxxxxxxx	xxxxxxxxxx	xxxxxxxxxxx	xxxxxxxxxxx
106	3,407	1,095	1,703	44.6	25.9	8.5	19.6	44.5	8.4	17.1	22.6	12.0	45.1
222	16,016	1,838	2,648	xxxxxxxxxx	xxxxxxxxxx	xxxxxxxxxxx	xxxxxxxxx	xxxxxxxxx	xxxxxxxxx	xxxxxxxxx	xxxxxxxxxx	xxxxxxxxxxx	xxxxxxxxxxx
36	5,210	902	925	45.8	32.4	16.9	30.6	43.0	22.8	23.7	16.6	33.0	42.3
25	3,465	282	318	9.4	14.0	2.8	18.2	15.2	15.7	17.2	11.5	21.9	13.9
11	1,745	620	607	36.4	18.4	14.2	12.5	27.9	7.2	6.5	5.1	11.0	28.4
181	10,586	911	1,585	54.2	67.6	83.1	69.4	57.0	77.2	76.3	83.4	67.0	57.7
5	220	25	138	xxxxxxxxxx	xxxxxxxxxx	xxxxxxxxxxx	xxxxxxxxx	xxxxxxxxx	xxxxxxxxx	xxxxxxxxx	xxxxxxxxxx	xxxxxxxxxxx	xxxxxxxxxxx
50	2,575	1,015	987	53.2	26.9	12.2	21.4	44.8	20.2	14.4	22.5	16.1	44.6
899	1,954	1,210	3,520	xxxxxxxxxx	xxxxxxxxxx	xxxxxxxxxxx	xxxxxxxxx	xxxxxxxxx	xxxxxxxxx	xxxxxxxxx	xxxxxxxxxx	xxxxxxxxxxx	xxxxxxxxxxx
367	1,040	715	1,597	44.3	36.2	20.2	47.7	54.4	42.3	43.2	41.1	54.1	50.7
222	580	210	591	14.4	22.2	3.3	24.7	20.9	29.2	27.4	24.8	30.1	17.6
145	460	505	1,006	29.9	14.1	16.8	23.0	33.5	13.1	15.7	16.2	23.9	33.1
527	884	475	1,777	55.7	63.8	79.8	52.3	45.6	57.7	56.8	58.9	45.9	49.3
5	30	20	146	xxxxxxxxxx	xxxxxxxxxx	xxxxxxxxxxx	xxxxxxxxx	xxxxxxxxx	xxxxxxxxx	xxxxxxxxx	xxxxxxxxxx	xxxxxxxxxxx	xxxxxxxxxxx
151	601	765	1,385	43.7	18.4	16.4	30.6	44.2	15.4	22.0	16.8	30.8	45.5
1,780	13,924	3,650	7,739	xxxxxxxxxx	xxxxxxxxxx	xxxxxxxxxxx	xxxxxxxxx	xxxxxxxxx	xxxxxxxxx	xxxxxxxxx	xxxxxxxxxx	xxxxxxxxxxx	xxxxxxxxxxx
651	6,471	2,009	3,229	45.1	35.8	23.0	41.2	52.6	32.5	34.5	37.6	47.3	48.3
358	3,612	635	1,065	12.7	19.2	7.3	21.5	16.5	23.3	23.2	20.7	26.4	15.7
293	2,859	1,374	2,164	32.3	16.6	15.7	19.6	36.2	9.2	11.3	16.9	20.9	32.6
1,082	7,210	1,531	4,072	54.9	64.2	77.0	58.8	47.4	67.5	65.5	62.4	52.7	51.7
47	243	110	438	xxxxxxxxxx	xxxxxxxxxx	xxxxxxxxxxx	xxxxxxxxx	xxxxxxxxx	xxxxxxxxx	xxxxxxxxx	xxxxxxxxxx	xxxxxxxxxxx	xxxxxxxxxxx
296	2,612	2,092	2,330	42.5	18.2	11.8	21.6	40.5	10.9	12.4	16.6	18.8	38.8

Table 27.—OFF-FARM WORK AND OTHER INCOME, BY TENURE

[Data are based on reports for only

	Region, division, State, and item	All farm operators[1]	Full owners	Part owners	Managers	Tenants			
						All	Cash	Share-cash	Crop-share
	MOUNTAIN								
1	Montana, total	35,074	16,260	13,650	259	4,905	824	618	2,493
2	Working off their farms, total	11,577	6,120	3,478	39	1,940	393	211	963
3	1 to 99 days	6,073	2,613	2,297	18	1,145	117	160	657
4	100 days or more	5,504	3,507	1,181	21	795	276	51	306
5	Not working off their farms	22,911	9,838	9,954	193	2,926	421	407	1,506
6	Not reporting as to work off their farms	586	302	218	27	39	10	.....	24
7	With other income of family exceeding value of agricultural products sold	5,938	4,136	1,018	27	757	271	76	195
8	Idaho, total	40,311	25,841	7,130	190	7,150	1,063	1,049	3,488
9	Working off their farms, total	18,351	12,186	2,758	43	3,364	608	393	1,642
10	1 to 99 days	9,050	5,032	1,954	6	2,058	221	296	1,195
11	100 days or more	9,301	7,154	804	37	1,306	387	97	447
12	Not working off their farms	21,281	13,205	4,268	127	3,681	430	641	1,806
13	Not reporting as to work off their farms	679	450	104	20	105	25	15	40
14	With other income of family exceeding value of agricultural products sold	9,919	7,914	859	20	1,126	336	95	335
15	Wyoming, total	12,615	5,921	4,367	209	2,118	547	240	916
16	Working off their farms, total	4,465	2,363	1,189	31	882	273	96	338
17	1 to 99 days	2,148	967	674	7	500	136	46	228
18	100 days or more	2,317	1,396	515	24	382	137	50	110
19	Not working off their farms	7,717	3,328	3,036	151	1,202	262	144	567
20	Not reporting as to work off their farms	433	230	142	27	34	12	.....	11
21	With other income of family exceeding value of agricultural products sold	2,486	1,589	525	19	353	143	25	106
22	Colorado, total	45,536	23,778	11,373	349	10,036	1,359	1,078	5,809
23	Working off their farms, total	17,776	10,533	3,387	61	3,795	726	421	1,988
24	1 to 99 days	8,210	3,845	2,097	21	2,247	243	293	1,323
25	100 days or more	9,566	6,688	1,290	40	1,548	483	128	665
26	Not working off their farms	26,797	12,706	7,834	266	5,991	596	637	3,697
27	Not reporting as to work off their farms	963	539	152	22	250	37	20	124
28	With other income of family exceeding value of agricultural products sold	10,929	8,127	1,301	26	1,475	483	95	555
29	New Mexico, total	23,503	14,405	5,810	269	3,019	522	192	1,800
30	Working off their farms, total	9,700	6,621	1,840	55	1,184	225	96	647
31	1 to 99 days	3,207	1,845	791	13	558	62	61	352
32	100 days or more	6,493	4,776	1,049	42	626	163	35	295
33	Not working off their farms	13,110	7,340	3,810	176	1,784	286	91	1,133
34	Not reporting as to work off their farms	693	444	160	38	51	11	5	20
35	With other income of family exceeding value of agricultural products sold	7,905	6,191	1,099	37	578	149	30	285
36	Arizona, total	10,412	6,774	2,062	330	1,246	506	87	316
37	Working off their farms, total	4,539	3,411	608	50	470	248	16	58
38	1 to 99 days	1,017	673	213	5	126	55	10	16
39	100 days or more	3,522	2,738	395	45	344	193	6	42
40	Not working off their farms	5,537	3,205	1,399	198	735	242	71	253
41	Not reporting as to work off their farms	336	158	55	82	41	16	.....	5
42	With other income of family exceeding value of agricultural products sold	3,927	3,190	372	33	332	137	10	27
43	Utah, total	24,198	16,907	5,416	203	1,672	482	121	522
44	Working off their farms, total	13,407	9,784	2,596	41	986	287	50	311
45	1 to 99 days	4,595	2,799	1,417	13	366	96	30	129
46	100 days or more	8,812	6,985	1,179	28	620	191	20	182
47	Not working off their farms	10,348	6,870	2,713	126	639	189	71	196
48	Not reporting as to work off their farms	443	253	107	36	47	6	.....	15
49	With other income of family exceeding value of agricultural products sold	8,782	7,038	1,125	38	581	201	15	160
50	Nevada, total	3,117	2,388	390	92	247	134	10	42
51	Working off their farms, total	1,503	1,202	133	11	157	70	10	32
52	1 to 99 days	624	454	88	6	76	25	10	11
53	100 days or more	879	748	45	5	81	45	.....	21
54	Not working off their farms	1,549	1,154	241	64	90	64	.....	10
55	Not reporting as to work off their farms	65	32	16	17	.....	.....	.....	.....
56	With other income of family exceeding value of agricultural products sold	950	844	45	1	60	40	.....	15
	PACIFIC								
57	Washington, total	69,821	53,089	9,580	395	6,757	2,481	541	2,009
58	Working off their farms, total	38,835	32,008	3,538	58	3,231	1,331	243	789
59	1 to 99 days	10,852	7,604	1,769	24	1,455	445	176	543
60	100 days or more	27,983	24,404	1,769	34	1,776	886	67	246
61	Not working off their farms	29,619	20,068	5,908	253	3,390	1,095	287	1,196
62	Not reporting as to work off their farms	1,367	1,013	134	84	136	55	11	24
63	With other income of family exceeding value of agricultural products sold	32,492	28,589	2,022	21	1,860	906	50	209
64	Oregon, total	59,747	46,151	8,427	249	4,920	1,564	499	1,149
65	Working off their farms, total	33,922	27,474	3,738	56	2,654	954	218	546
66	1 to 99 days	10,262	7,101	2,059	27	1,075	298	126	286
67	100 days or more	23,660	20,373	1,679	29	1,579	656	92	260
68	Not working off their farms	24,696	17,829	4,546	157	2,164	599	280	575
69	Not reporting as to work off their farms	1,129	848	143	36	102	11	1	28
70	With other income of family exceeding value of agricultural products sold	27,943	24,428	1,771	27	1,717	696	100	188
71	California, total	137,030	100,757	17,901	2,411	15,961	7,712	1,049	3,518
72	Working off their farms, total	59,311	46,747	5,976	550	6,038	2,790	395	1,336
73	1 to 99 days	15,438	10,524	2,798	123	1,993	760	190	603
74	100 days or more	43,873	36,223	3,178	427	4,045	2,030	205	733
75	Not working off their farms	73,653	50,918	11,620	1,585	9,530	4,768	642	2,104
76	Not reporting as to work off their farms	4,066	3,092	305	276	393	154	12	78
77	With other income of family exceeding value of agricultural products sold	48,763	41,725	2,978	308	3,752	1,850	195	522

[1]All farm operators April 1, 1950.
[2]See text.

OF OPERATOR, BY DIVISIONS AND STATES: 1949—Continued

a sample of farms. See text]

Tenants—Continued				Percent of operators in each tenure reporting specified items (work off farm based on farms reporting as to work off farm; other income based on all farms)										
							Tenants							
Livestock-share	Croppers[2] (South only)	Other	Unspecified	Full owners	Part owners	Managers	All	Cash	Share-cash	Crop-share	Livestock-share	Croppers[2] (South only)	Other and unspecified	
499	(2)	230	241	xxxxxxxxxx	xxxxxxxxxx	xxxxxxxxxx	xxxxxxxxxx	xxxxxxxxxx	xxxxxxxxxx	xxxxxxxxxx	xxxxxxxxxx	xxxxxxxxxxx	xxxxxxxxxx	1
109	(2)	137	127	38.4	25.9	16.8	39.9	48.3	34.1	39.0	22.0	(2)	56.2	2
88	(2)	62	61	16.4	17.1	7.8	23.5	14.4	25.9	26.6	17.8	(2)	26.2	3
21	(2)	75	66	22.0	8.8	9.1	16.3	33.9	8.3	12.4	4.2	(2)	30.0	4
386	(2)	93	113	61.6	74.1	83.2	60.1	51.7	65.9	61.0	78.0	(2)	43.8	5
4	(2)	.....	1	xxxxxxxxxx	xxxxxxxxxx	xxxxxxxxxx	xxxxxxxxxx	xxxxxxxxxx	xxxxxxxxxx	xxxxxxxxxx	xxxxxxxxxx	xxxxxxxxxxx	xxxxxxxxxx	6
30	(2)	115	70	25.4	7.5	10.4	15.4	32.9	12.3	7.8	6.0	(2)	39.3	7
744	(2)	226	580	xxxxxxxxxx	xxxxxxxxxx	xxxxxxxxxx	xxxxxxxxxx	xxxxxxxxxx	xxxxxxxxxx	xxxxxxxxxx	xxxxxxxxxx	xxxxxxxxxxx	xxxxxxxxxx	8
301	(2)	145	275	48.0	39.3	25.3	47.8	58.6	38.0	47.6	40.7	(2)	53.4	9
201	(2)	40	105	19.8	27.8	3.5	29.2	21.3	28.6	34.7	27.2	(2)	18.4	10
100	(2)	105	170	28.2	11.4	21.8	18.5	37.3	9.4	13.0	13.5	(2)	35.0	11
438	(2)	81	285	52.0	60.7	74.7	52.2	41.4	62.0	52.4	59.3	(2)	46.6	12
5	(2)	.....	20	xxxxxxxxx	xxxxxxxxx	xxxxxxxxx	xxxxxxxxx	xxxxxxxxx	xxxxxxxxx	xxxxxxxxx	xxxxxxxxx	xxxxxxxxxx	xxxxxxxxx	13
70	(2)	130	160	30.6	12.0	10.5	15.7	31.6	9.1	9.6	9.4	(2)	36.0	14
186	(2)	113	116	xxxxxxxxxx	xxxxxxxxxx	xxxxxxxxxx	xxxxxxxxxx	xxxxxxxxxx	xxxxxxxxxx	xxxxxxxxxx	xxxxxxxxxx	xxxxxxxxxxx	xxxxxxxxxx	15
70	(2)	58	47	41.5	28.1	17.0	42.3	51.0	40.0	37.3	37.8	(2)	47.9	16
53	(2)	21	16	17.0	16.0	3.8	24.0	25.4	19.2	25.2	28.6	(2)	16.9	17
17	(2)	37	31	24.5	12.2	13.2	18.3	25.6	20.8	12.2	9.2	(2)	31.1	18
115	(2)	55	59	58.5	71.9	83.0	57.7	49.0	60.0	62.7	62.2	(2)	52.1	19
1	(2)	.....	10	xxxxxxxxxx	xxxxxxxxxx	xxxxxxxxxx	xxxxxxxxxx	xxxxxxxxxx	xxxxxxxxxx	xxxxxxxxxx	xxxxxxxxxx	xxxxxxxxxxx	xxxxxxxxxx	20
17	(2)	37	25	26.8	12.0	9.1	16.7	26.1	10.4	11.6	9.1	(2)	27.1	21
794	(2)	341	655	xxxxxxxxxx	xxxxxxxxxx	xxxxxxxxxx	xxxxxxxxxx	xxxxxxxxxx	xxxxxxxxxx	xxxxxxxxxx	xxxxxxxxxx	xxxxxxxxxxx	xxxxxxxxxx	22
216	(2)	158	286	45.3	30.2	18.7	38.8	54.9	39.8	35.0	27.9	(2)	46.9	23
181	(2)	62	145	16.5	18.7	6.4	23.0	18.4	27.7	23.3	23.4	(2)	21.9	24
35	(2)	96	141	28.8	11.5	12.2	15.8	36.5	12.1	11.7	4.5	(2)	25.0	25
558	(2)	177	326	54.7	69.8	81.3	61.2	45.1	60.2	65.0	72.1	(2)	53.1	26
20	(2)	6	43	xxxxxxxxxx	xxxxxxxxxx	xxxxxxxxxx	xxxxxxxxxx	xxxxxxxxxx	xxxxxxxxxx	xxxxxxxxxx	xxxxxxxxxx	xxxxxxxxxxx	xxxxxxxxxx	27
47	(2)	120	175	34.2	11.4	7.4	14.7	35.5	8.8	9.6	5.9	(2)	29.6	28
118	(2)	108	279	xxxxxxxxxx	xxxxxxxxxx	xxxxxxxxxx	xxxxxxxxxx	xxxxxxxxxx	xxxxxxxxxx	xxxxxxxxxx	xxxxxxxxxx	xxxxxxxxxxx	xxxxxxxxxx	29
38	(2)	77	101	47.4	32.6	23.8	39.9	44.0	51.3	36.3	32.2	(2)	47.8	30
27	(2)	25	31	13.2	14.0	5.6	18.8	12.1	32.6	19.8	22.9	(2)	15.1	31
11	(2)	52	70	34.2	18.6	18.2	21.1	31.9	18.7	16.6	9.3	(2)	32.8	32
80	(2)	31	163	52.6	67.4	76.2	60.1	56.0	48.7	63.7	67.8	(2)	52.2	33
.....	(2)	.....	153	xxxxxxxxx	xxxxxxxxx	xxxxxxxxx	xxxxxxxxx	xxxxxxxxx	xxxxxxxxx	xxxxxxxxx	xxxxxxxxx	xxxxxxxxxx	xxxxxxxxx	34
6	(2)	57	51	43.0	18.9	13.8	19.1	28.5	15.6	15.8	5.1	(2)	27.9	35
55	(2)	129	153	xxxxxxxxxx	xxxxxxxxxx	xxxxxxxxxx	xxxxxxxxxx	xxxxxxxxxx	xxxxxxxxxx	xxxxxxxxxx	xxxxxxxxxx	xxxxxxxxxxx	xxxxxxxxxx	36
26	(2)	40	82	51.6	30.3	20.2	39.0	50.6	18.4	18.6	47.3	(2)	46.6	37
15	(2)	15	15	10.2	10.6	2.0	10.5	11.2	11.5	5.1	27.3	(2)	11.5	38
11	(2)	25	67	41.4	19.7	18.1	28.5	39.4	6.9	13.5	20.0	(2)	35.1	39
29	(2)	79	61	48.4	69.7	79.8	61.0	49.4	81.6	81.4	52.7	(2)	53.4	40
.....	(2)	10	10	xxxxxxxxxx	xxxxxxxxxx	xxxxxxxxxx	xxxxxxxxxx	xxxxxxxxxx	xxxxxxxxxx	xxxxxxxxxx	xxxxxxxxxx	xxxxxxxxxxx	xxxxxxxxxx	41
21	(2)	56	81	47.1	18.0	10.0	26.6	27.1	11.5	8.5	38.2	(2)	48.6	42
187	(2)	135	225	xxxxxxxxxx	xxxxxxxxxx	xxxxxxxxxx	xxxxxxxxxx	xxxxxxxxxx	xxxxxxxxxx	xxxxxxxxxx	xxxxxxxxxx	xxxxxxxxxxx	xxxxxxxxxx	43
90	(2)	95	15.3	58.7	48.9	24.6	60.7	60.3	41.3	61.3	51.1	(2)	71.9	44
60	(2)	15	36	16.8	26.7	7.8	22.5	20.2	24.8	25.4	34.1	(2)	14.8	45
30	(2)	80	117	41.9	22.2	16.8	38.2	40.1	16.5	35.9	17.0	(2)	57.1	46
86	(2)	30	67	41.3	51.1	75.4	39.3	39.7	58.7	38.7	48.9	(2)	28.1	47
11	(2)	10	5	xxxxxxxxx	xxxxxxxxx	xxxxxxxxx	xxxxxxxxx	xxxxxxxxx	xxxxxxxxx	xxxxxxxxx	xxxxxxxxx	xxxxxxxxxx	xxxxxxxxx	48
25	(2)	80	100	41.6	20.8	18.7	34.7	41.7	12.4	30.7	13.4	(2)	50.0	49
17	(2)	12	32	xxxxxxxxxx	xxxxxxxxxx	xxxxxxxxxx	xxxxxxxxxx	xxxxxxxxxx	xxxxxxxxxx	xxxxxxxxxx	xxxxxxxxxx	xxxxxxxxxxx	xxxxxxxxxx	50
5	(2)	10	30	51.0	35.6	14.7	63.6	52.2	100.0	76.2	29.4	(2)	90.9	51
.....	(2)	5	25	19.3	23.5	8.0	30.8	18.7	100.0	26.2	.....	(2)	68.2	52
5	(2)	5	5	31.7	12.0	6.7	32.8	33.6	.....	50.0	29.4	(2)	22.7	53
12	(2)	2	2	49.0	64.4	85.3	36.4	47.8	.....	23.8	70.6	(2)	9.1	54
.....	(2)	.....	.....	xxxxxxxxx	xxxxxxxxx	xxxxxxxxx	xxxxxxxxx	xxxxxxxxx	xxxxxxxxx	xxxxxxxxx	xxxxxxxxx	xxxxxxxxxx	xxxxxxxxx	55
5	(2)	.....	.....	35.3	11.5	1.1	24.3	29.9	.....	35.7	29.4	(2)	.....	56
471	(2)	441	814	xxxxxxxxxx	xxxxxxxxxx	xxxxxxxxxx	xxxxxxxxxx	xxxxxxxxxx	xxxxxxxxxx	xxxxxxxxxx	xxxxxxxxxx	xxxxxxxxxxx	xxxxxxxxxx	57
166	(2)	265	437	61.5	37.5	18.6	48.8	54.9	45.8	39.7	35.6	(2)	57.8	58
110	(2)	75	106	14.6	18.7	7.7	22.0	18.3	33.2	27.4	23.6	(2)	14.9	59
56	(2)	190	331	46.9	18.7	10.9	26.8	36.5	12.6	12.4	12.0	(2)	42.9	60
300	(2)	176	336	38.5	62.5	81.4	51.2	45.1	54.2	60.3	64.4	(2)	42.2	61
5	(2)	.....	41	xxxxxxxxxx	xxxxxxxxxx	xxxxxxxxxx	xxxxxxxxxx	xxxxxxxxx	xxxxxxxxx	xxxxxxxxx	xxxxxxxxxx	xxxxxxxxxxx	xxxxxxxxxx	62
55	(2)	250	390	53.9	21.1	5.3	27.5	36.5	9.2	10.4	11.7	(2)	51.0	63
611	(2)	415	682	xxxxxxxxxx	xxxxxxxxxx	xxxxxxxxxx	xxxxxxxxxx	xxxxxxxxxx	xxxxxxxxxx	xxxxxxxxxx	xxxxxxxxxx	xxxxxxxxxxx	xxxxxxxxxx	64
256	(2)	235	445	60.6	45.1	26.3	55.1	61.4	43.8	48.7	42.7	(2)	65.0	65
155	(2)	70	140	15.7	24.9	12.7	22.3	19.2	25.3	25.5	25.8	(2)	20.1	66
101	(2)	165	305	45.0	20.3	13.6	32.8	42.2	18.5	23.2	16.8	(2)	44.9	67
344	(2)	170	196	39.4	54.9	73.7	44.9	38.6	56.2	51.3	57.3	(2)	35.0	68
11	(2)	10	41	xxxxxxxxxx	xxxxxxxxxx	xxxxxxxxxx	xxxxxxxxxx	xxxxxxxxxx	xxxxxxxxxx	xxxxxxxxxx	xxxxxxxxxx	xxxxxxxxxxx	xxxxxxxxxx	69
128	(2)	215	390	52.9	21.0	10.8	34.9	44.5	20.0	16.4	20.9	(2)	55.2	70
595	(2)	892	2,195	xxxxxxxxx	xxxxxxxxx	xxxxxxxxx	xxxxxxxxx	xxxxxxxxx	xxxxxxxxx	xxxxxxxxx	xxxxxxxxx	xxxxxxxxxx	xxxxxxxxx	71
196	(2)	481	840	47.9	34.0	25.8	38.8	36.9	38.1	38.8	32.9	(2)	45.0	72
125	(2)	100	215	10.8	15.9	5.8	12.8	10.1	18.3	17.5	21.0	(2)	10.7	73
71	(2)	381	625	37.1	18.1	20.0	26.0	26.9	19.8	21.3	11.9	(2)	34.2	74
399	(2)	406	1,211	52.1	66.0	74.2	61.2	63.1	61.9	61.2	67.1	(2)	55.0	75
.....	(2)	5	144	xxxxxxxxx	xxxxxxxxx	xxxxxxxxx	xxxxxxxxx	xxxxxxxxx	xxxxxxxxx	xxxxxxxxx	xxxxxxxxx	xxxxxxxxxx	xxxxxxxxx	76
70	(2)	441	674	41.4	16.6	12.8	23.5	24.0	18.6	14.8	11.8	(2)	36.1	77

CHAPTER III
FARM FACILITIES, ROADS, TRADING CENTER, FARM EQUIPMENT

237460 O - 53 - 16

CONTENTS

Page

Introduction 195
Sources of data 195
Presentation of the statistics 195
Other published data 195
History of Census inquiries on farm facilities, roads, trading center, and farm equipment 195

DEFINITIONS AND EXPLANATIONS

A farm 196
Specified facilities 196
Telephone 196
Electricity 196
Electric facilities and equipment 196
Kind of road 196
Trading center 197
Farm equipment 197
Year of newest model and age of motortrucks, tractors, and automobiles 197
Farms by class of work power 197
Changes in farm facilities, roads, and farm equipment 198

CHARTS

Page

Percent of farms reporting electricity and telephones, for the United States and regions: 1920 to 1950 199
Percent of farms with electricity, reporting specified electric facilities, for the United States and regions: 1950 199
Kind of road—Number of farms reporting by kind of road on which located, for the United States and regions: 1925 to 1950 201
Percent of farms reporting milking machines, grain combines, corn pickers, pick-up hay balers, and silos, for the United States and regions: 1950 201
Farms reporting and number of motortrucks on farms, for the United States and regions: 1920 to 1950 202
Farms reporting and number of automobiles on farms, for the United States and regions: 1920 to 1950 202
Farms reporting and number of tractors and number of work stock on farms, for the United States and regions: 1920 to 1950 203
Percent of farms reporting motortrucks, tractors, and automobiles for the United States and regions: 1920 to 1950 203

MAPS

Page

Percent of farms reporting tractors, April 1, 1950 206
Milking machines, number of farms reporting, 1950 207
Grain combines, number of farms reporting, April 1, 1950 207
Corn pickers, number of farms reporting, April 1, 1950 207
Pick-up hay balers, number of farms reporting, April 1, 1950 207
Upright silos, number of farms reporting, April 1, 1950 207
Farms on hard-surface roads, April 1, 1950 207
Farms on gravel, shell or shale roads, April 1, 1950 207
Farms on dirt or unimproved roads, number, April 1, 1950 207
Motortrucks on farms, number, April 1, 1950 208
Automobiles on farms, number, April 1, 1950 208
Tractors on farms, number, April 1, 1950 208
Horses and mules, number, April 1, 1950 208
Farms with no tractor, horses or mules, number, April 1, 1950 208
Farms with horses and/or mules and no tractor, number, April 1, 1950 208
Farms with tractor and horses and/or mules, number, April 1, 1950 208
Farms with tractor and no horses or mules, number, April 1, 1950 208
Tractors—Increase and decrease in number, January 1, 1945-April 1, 1950 209
Motortrucks—Increase and decrease in number, January 1, 1945-April 1, 1950 209
Farms reporting electricity—Increase and decrease in number, January 1, 1945-April 1, 1950 209
Farms reporting electricity—Increase and decrease in number, April 1, 1940-April 1, 1950 209
Percent of farms reporting electricity, April 1, 1950 209
Percent of farms reporting telephones, April 1, 1950 210
Percent of farms on dirt or unimproved roads, April 1, 1950 210

TABLES FOR THE UNITED STATES

Table—

Page

1.—Farms reporting telephone and electricity, for the United States: 1920 to 1950 198
2.—Farms reporting electricity and specified electric facilities, 1950; and farms reporting specified facilities, 1945; for the United States 198
3.—Farms by distance to trading center and by kind of road, for the United States: 1925 to 1950 200
4.—Specified farm equipment, for the United States: 1920 to 1950 204
5.—Motortrucks, tractors, and automobiles, by age of newest model, for the United States: 1950, 1945, and 1940 205
6.—Motortrucks, tractors, and automobiles, by year of newest model, for the United States: 1950, 1945, and 1940 206

TABLES FOR GEOGRAPHIC REGIONS, DIVISIONS, AND STATES

Table—

Page

7.—Specified farm facilities, by divisions and States: 1920 to 1950 211
8.—Farms by amount of last monthly electric bill, by divisions and States: Census of 1950 214
9.—Farms reporting kind of road on which farm is located, by divisions and States: 1950, 1940, and 1930 215
10.—Distance to trading center, 1950 and 1925; distance over dirt or unimproved roads, 1950; and distance to nearest all-weather road, 1945: by divisions and States 217
11.—Specified farm equipment, by divisions and States: 1950 and 1945 221
12.—Motortrucks on farms, by divisions and States: 1920 to 1950 223
13.—Percent distribution of farms reporting motortrucks, by age of newest motortruck, by divisions and States: 1950, 1945, and 1940 224
14.—Percent distribution of farms reporting motortrucks, by year of newest model, by divisions and States: Census of 1950 225
15.—Tractors on farms, 1920 to 1950; and farms by class of work power, 1950: by divisions and States 226
16.—Tractors on farms by kind and farms by number of tractors; by divisions and States: 1950 and 1945 228
17.—Percent distribution of farms reporting wheel tractors other than garden, by age of newest tractor, by divisions and States: 1950, 1945, and 1940 230
18.—Percent distribution of farms reporting wheel tractors other than garden, by year of newest model, by divisions and States: Census of 1950 231
19.—Automobiles on farms, by divisions and States: 1920 to 1950 232
20.—Percent distribution of farms reporting automobiles, by age of newest automobile, by divisions and States: 1950, 1945, and 1940 233
21.—Percent distribution of farms reporting automobiles, by year of newest model, by divisions and States: Census of 1950 234

CHAPTER III.—FARM FACILITIES, ROADS, TRADING CENTER, FARM EQUIPMENT

Introduction.—The statistics presented in this chapter provide some relative measures of the well-being of farm-operator households and of the mechanization of farms. The data relate to specified facilities in the farm home, kind of road on which the farm is located, distance to the trading center visited most frequently, and specified items of farm equipment and machinery. The data on facilities include telephone, electricity, and some items of electrical equipment used in the home as well as in the farm business. The electric facilities and equipment include electric water pumps, electric hot-water heaters, home freezers, electric washing machines, electric chick brooders, and electric power feed grinders. The farm equipment and machinery include milking machines, grain combines, corn pickers, pick-up hay balers, silos (upright and pit or trench), motortrucks, tractors (wheel other than garden; garden; and crawler), and automobiles. The age or year of newest model is presented for motortrucks, wheel tractors (other than garden), and for automobiles. The year of newest model for crawler tractors, although obtained, was not tabulated.

Sources of data.—The data presented are from the 1950 Census of Agriculture, with comparative data from earlier censuses. The 1950 data and a portion of the 1945 data for all the items included in this chapter were enumerated for only a sample of farms. When data are based on the reports for only a sample of farms, the table carries a headnote to that effect. When only a part of the data for a given year is based on the sample, the sample information is shown in italics. For a description of the procedures used in the enumeration and in the processing of the statistics, for a description of the sampling technique, and for a tabular presentation giving the reliability of estimates based on the sample, see the Introduction to this volume.

Presentation of the statistics.—The statistics are presented as totals for the continental United States, for three major regions, for nine geographic divisions, and for each of the 48 States and the District of Columbia. An outline map showing the States and the geographic divisions and regions for which totals are shown appears in the Introduction.

Comparable data from earlier censuses provide a measure of the changes that have occurred from census to census. Most of the available comparative data are shown for the United States. Historical data for regions, divisions, and States are shown only for selected census years. In presenting statistics for earlier census years, headnotes, footnotes, or the wording of the stub or column headings indicates any significant lack of comparability which may have resulted from changes in the wording of the inquiries, in the instructions or definitions, or in the procedures followed in collecting and compiling the data. The text discussion for the various items gives further information in regard to the comparability of the data. The tabular presentation is supplemented by graphic presentation through the use of maps and charts.

Other published data.—Data on farm facilities, roads, trading center, and farm equipment are greatly affected by changes in the number of farms. Data on number of farms are presented in chapter I of this volume. Changes in number of farms due to differences in definition are discussed in the Introduction to this volume.

Data by counties on farm facilities, roads, trading center, and farm equipment may be found in Volume I, chapter B, parts 1 to 33, of the 1950 Census of Agriculture reports.

Data for State economic areas (groups of counties within a State having similar agricultural, demographic, climatic, physiographic, and cultural characteristics) may be found in Volume I, chapter C.

Data on farm facilities and farm equipment, classified by size of farm, appear in chapter X of this volume; by tenure of operator in chapter XI; by economic class of farm in chapter XII; and by type of farm in chapter XIII. Data for these items are also presented in Volume I by these classifications for State economic areas. Totals are also shown in Volume I by counties for "commercial" and "other" farms (part-time, residential, and abnormal). (See the Introduction to Volume II for availability of data for various classifications and for various geographic levels.)

Prior censuses of agriculture included data for some facility and equipment items not included in the 1950 Census of Agriculture. (See the following paragraph.) For data for these earlier censuses for items not included in this chapter, see the reports for those census years. In 1945, data for some facilities and equipment items were obtained only for a sample of the farms enumerated, and appear in a special report entitled, "1945 Sample Census of Agriculture." Data on housing facilities collected in the 1950 Census of Population and Housing are shown for rural farm dwelling units in series H–A or in Volume I of the 1950 Census of Housing reports.

History of Census inquiries on farm facilities, roads, trading center, and farm equipment.—In this chapter, data on farm facilities, roads, trading center, and farm equipment for earlier censuses are shown only for items included in the 1950 Census of Agriculture or for items closely related to those for 1950.

Information on farm facilities was first secured in the census of agriculture in the 1920 Census. Information was obtained in 1920 for running water, gas or electricity, and telephones; in 1940, for electricity and telephones; and in 1945, for running water, electricity, radio, telephone, kitchen sink with drain, mechanical refrigeration, and power-driven washing machine.

Information on roads in relation to farms has been obtained at each census beginning with 1925, with the exception of 1935. The inquiries in 1925, 1930, and 1940 referred to the kind of surface for the road adjoining the farm; and the inquiry for 1945, to the distance to the nearest all-weather road. Information on distance to trading center was previously obtained only in 1925.

Information for tractors, motortrucks, and automobiles on farms was first obtained in the 1920 Census of Agriculture. In 1925, information was obtained for tractors only. In 1935, no information was secured for any of these items. Information as to year of newest model or age was first obtained in 1940. Information as to kind of tractor—that is, wheel, other than garden, and crawler—was first obtained in 1945. An inquiry on combines was first carried in the 1930 Census. As many types or combina-

tions of equipment were reported instead of the type desired, the results were considered too unsatisfactory for publication. The first data published for this item are from the 1945 Census. Data on milking machines were likewise available for the first time in the 1945 Census. An inquiry on the number of silos was included on the schedule for 1890, but no data for this item were presented in the 1890 reports. In 1930 and in 1945, data were obtained for the numbers of electric motors and stationary gas engines.

DEFINITIONS AND EXPLANATIONS

The descriptive terms and explanations refer principally to the 1950 Census of Agriculture. In general, they are applicable to earlier censuses. The definitions consist primarily of a résumé of the questionnaire wording, occasionally supplemented by the more essential parts of instructions and procedures for enumerating and processing the questionnaires. For the exact phrasing of the inquiries, reference should be made to the facsimile of the 1950 Agriculture Questionnaire shown in the Appendix.

Definitions having a general application, such as those for "farms reporting" and "operators reporting," and factors influencing the reliability of the data are discussed in the Introduction to this volume and will not be considered in this chapter, unless of particular significance in respect to the subject under consideration.

A farm.—For the 1950 Census of Agriculture, places of 3 or more acres were counted as farms if the value of agricultural products in 1949, exclusive of home gardens, amounted to $150 or more. The agricultural products could have been either for home use or for sale. Places of less than 3 acres were counted as farms only if the value of sales of agricultural products in 1949 amounted to $150 or more. From 1925 to 1945, farms for census purposes included places of 3 or more acres on which there were agricultural operations and places of less than 3 acres with agricultural products for home use or for sale valued at $250 or more. The definition for 1920 was similar to that used from 1925 to 1945 but was somewhat more inclusive.

The more restrictive definition used in 1950 had an appreciable effect on the statistics for farm facilities, roads, trading center, and farm equipment. This more limited definition excluded from the count of farms many residential and other places with little agricultural production, many of which were in the proximity of cities. See the Introduction for discussion of the effect of the change of definition on the number of farms.

Specified facilities.—The 1950 Agriculture Questionnaire contained inquiries regarding telephones, electricity, and specified electric facilities and equipment, namely, electric water pump, electric hot-water heater, home freezer, electric washing machine, electric chick brooder, and electric power feed grinder.

Telephone.—In 1950, the inquiry was worded, "Is there a telephone on this place?" In 1945, the inquiry read, "Does farm dwelling have telephone?" In 1940, 1930, and 1920, the inquiry for telephones merely specified "on farm." The more restricted definition in 1945 may have resulted in the omission of some farms from the count of those with telephones. This could have been true if (*a*) the telephone was in a dwelling on the farm which was occupied by someone other than the operator, or (*b*) if the telephone was in a nondwelling structure on the farm. In 1945, of 463,526 farms with 2 or more dwellings, 227,270 reported resident operators and no telephone. There were 229,521 farms with no occupied dwellings.

Electricity.—In 1950, the inquiry on electricity, similar to that for telephone, specified "on this place." Provision was made on the questionnaire for indicating whether the electricity was from a power line or from a home plant. If the electricity was from a power line, the respondent was asked for the amount of his last monthly electric bill. Farms reporting electricity were classified into those with electricity from a power line and those with electricity from a home electric plant. Farms with electricity from both a power line and a home plant are included in the count of farms with electricity from a power line. A count of the farms reporting electricity from both a power line and a home plant provides data on farms having "stand-by" electric plants. The count of farms reporting electricity from a home plant, and not from a power line, is shown in this chapter as farms with electricity from a "home plant only." In Volume I, the figures shown for farms reporting electricity from a home plant exclude those farms reporting electricity from both a power line and a home plant. These figures are the same as the count of farms shown in this chapter as "farms reporting electricity from a home plant only."

In 1945, 1940, and 1930, the inquiry on electricity was less inclusive than the inquiry in 1950. In 1945 and 1940, the inquiry referred to the "farm dwelling"; and in 1930 to the "farmer's dwelling house." In these earlier years, some farms with electricity in a second or third dwelling and farms with electricity used only for purposes other than in the farm households may have been omitted because of this difference in the wording of the inquiry. In 1920, the inquiry was for "gas or electric light in operator's house."

In 1945, there was no inquiry regarding the source of electricity. The number of farms with electricity that were within ¼ mile of an electric distribution line was considered as the number of farms with electricity from a power line. In 1940, there were only 39,069 farms within ¼ mile of an electric distribution line which reported electricity from a home plant. For 1945, the difference between farms reporting electricity and those with electricity that were within ¼ mile of an electric distribution line represents an understatement of the farms with home electric plants. Farms within ¼ mile of an electric distribution line which had electricity from a home plant would not be considered in this count. In 1940, such farms accounted for 21.8 percent of the total farms reporting home electric plants. In 1930, farms reporting expenditures for purchase of electric light and power (paid to a power company) provide a minimum figure for farms with electricity from a power line. The difference between farms reporting electricity and those reporting expenditures for electricity would probably represent an overstatement of farms with home electric plants, because of incompleteness in the reporting of expenditures.

Electric facilities and equipment.—In 1950, the inquiry for electric facilities was: "Do you have ——?", followed by names of specified electric facilities and equipment. The questionnaire provided for obtaining only a count of farms for these items. The items included electric water pump, electric hot-water heater, home freezer, electric washing machine, electric chick brooder and electric power feed grinder. The instructions were to include any electric water pump on the place whether used for the home, for irrigation, for watering livestock, or other purposes. Enumerators were instructed to report as electric hot-water heaters only electric heaters with hot-water storage tank. Portable electric devices used for heating water by placing them in the water or attaching them to faucets, and heating devices used to keep the water for livestock from freezing were not to be included. Likewise, water heaters using fuel other than electricity and controlled with electric thermostats were not to be included.

No data for electric facilities or equipment were obtained in any census of agriculture prior to 1950. The most nearly comparable data are those for farms with both electricity and running water, mechanical refrigeration, and power-driven washing machines obtained in the 1945 Census.

Kind of road.—The 1950 Agriculture Questionnaire provided for reporting one of three classes of road on which the farm was located. If the farm was located on more than one kind of road, the enu-

merator was instructed to indicate the kind of road on which the most frequently used entrance was located. Hard-surface roads were to include concrete, brick, asphalt, and oil-bound or water-bound macadam. Roads of caliche, chat, chert, cinder, clay-gravel, sand-clay-gravel, crushed rock, iron ore, schist, scoria, slag, limestone, and the like, were to be reported as gravel, shell, or shale roads.

Trading center.—Two inquiries on trading center were carried in the 1950 Census. One asked for the distance to the trading center visited most frequently; the other, how much of this distance was over dirt or unimproved roads. In classifying the farms by distance to trading center over dirt or unimproved roads, farms reporting "none" were grouped with those reporting 0.1 and 0.2 of a mile. Some of the reports of only 0.1 or 0.2 of a mile may have represented the distance from the farm buildings to the highway. In some cases, a farm operator who reported travel over a dirt or unimproved road to the trading center visited most frequently reported, in answer to the inquiry as to kind of road on which the farm is located, that his farm was located on a higher class of road (hard surface, or gravel, shell, or shale). This situation may have been due to (*a*) the reporting of distance traveled over a dirt or unimproved road within the farm boundaries to reach the road adjoining the farm, (*b*) reporting travel over dirt or unimproved road after leaving the road adjoining the farm, or (*c*) reporting travel over a gravel, shell, or shale road as distance over a dirt or unimproved road.

In 1925, the only previous year for which data relating to trading center were obtained, the inquiry was for "distance to nearest market town." In 1945, the inquiry on roads asked for the "distance to nearest all-weather road." These data are not strictly comparable with those for 1950 for distance to trading center visited most frequently and distance over dirt or unimproved roads. The distance to nearest all-weather road may not have been in the direction traveled to trading center visited most frequently. Also, some dirt or unimproved roads may have been considered "all-weather" roads.

Farm equipment.—Data were obtained in the 1950 Census for milking machines, grain combines, corn pickers, pick-up hay balers, silos, and motortrucks, tractors, and automobiles. The inquiry on milking machine determined only whether there was a milking machine on the farm but not the number of units. The number of units was obtained for most other items of farm equipment. Separate data were obtained for upright silos and pit or trench silos. No instructions were given for reporting temporary silos or stack silage. Separate counts were also made for wheel tractors (other than garden tractors), garden tractors, and crawler tractors. Wheel tractors were to include home-made tractors but were not to include implements with built-in power units, such as self-propelled combines, powered buck rakes, etc. Garden tractors were not defined.

In reporting motortrucks and automobiles, "pick-ups" and "truck-trailer" combinations were to be reported as trucks. School buses were not to be included. Jeeps and station wagons were to be included as motortrucks or as passenger vehicles depending on whether they were used for hauling or as passenger vehicles.

Year of newest model and age of motortrucks, tractors, and automobiles.—For farms with motortrucks, tractors (except garden), and automobiles, data were also secured for the year of newest model. For tractors, data on the year of newest model are limited to wheel tractors (tractors other than garden or crawler) for the Censuses of 1950 and 1945, but refer to all tractors for the Census of 1940. (In 1950, the year of newest model for crawler tractors was obtained but was not tabulated.) The inquiry for year of newest model called for reporting "HM" for home-made tractors in lieu of the year of newest model in both 1950 and 1945. The count of home-made tractors represents a minimum figure for home-made tractors since a home-made tractor representing a second, third, etc., tractor on the farm would not be included. For farms with two or more motortrucks, wheel tractors, or automobiles, year of newest model was not obtained for the second, third, etc., units.

The age of newest model was obtained by subtracting the year of newest model from the census year. For 1950 and 1940, the average year of newest model and the average age were obtained by dividing the summation of the year of model reported by the number of farms reporting. The result was shown as a whole number, all fractions being dropped. For example, if the average was in excess of 1943, but less than 1944, the average was shown as 1943. For 1945, the average year of model was calculated from an estimate of the total years obtained (*a*) by multiplying the farms reporting each year of model 1931 to 1945 by the year of model and (*b*) by multiplying the number of farms reporting for 1930 and earlier models by the average year of model for those years as calculated from the data shown in the 1940 Census reports.

The median year of newest model and the median age were obtained by determining the central item when the farms reporting were arrayed by year of newest model. If the median fell within a group representing more than a single year of model, the farms were assumed to be distributed by individual years of model in the same proportions as the farms reporting these years of model in the 1945 Census.

In this chapter, the distribution of farms by year of newest model and by age of newest motortruck, tractor, and automobile is shown for regions, divisions, and States only as percentages. The numbers of farms in each group are shown for the several States in Volume I.

The data for year of newest model presented for the 1950, 1945, and 1940 Censuses provide some information as to the life of farm motortrucks, tractors, and automobiles. When using the data for this purpose, consideration must be given to (*a*) the second, third, etc., units on farms; (*b*) changes in number of farms; (*c*) memory bias in reporting the year of newest model, particularly for tractors after a lapse of a few years from date of purchase; and (*d*) the purchase of used units from nonfarm sources, especially in the case of motortrucks and automobiles. No information was obtained as to the year of model of second, third, etc., units. In the 10-year period, 1940 to 1950, the proportion of the totals represented by the second, third, etc., units has increased from 9.8 percent to 16.6 percent for motortrucks, from 10.1 to 30.0 for tractors, and from 14.5 to 19.3 for automobiles. Many of the units for which year of newest model was reported in one census had become a second, third, etc., unit by the following census. From 1945 to 1950 the number of farms reporting two or more tractors more than doubled.

Farms by class of work power.—Farms were classified on the basis of the presence or absence of horses, mules, and tractors, as follows: (*a*) farms with no tractor, horse, or mule; (*b*) farms with no tractor and only 1 horse or mule; (*c*) farms with no tractor and 2 or more horses and/or mules; (*d*) farms with tractor and horses and/or mules; and (*e*) farms with tractor and no horses or mules.

All horses and mules, regardless of age and purpose for which kept, were considered in determining the work-power classes. Likewise, tractors of all kinds, varying from small garden tractors to large crawler types, were considered in determining work-power classes.

Many farms have no need of work power. Some of these farms represent rural homes with very limited agricultural production. Others include many poultry farms, dairy farms, livestock ranches, greenhouses, and the like, with little or no cropland. For some farms, all the work power may be hired from others, and for some, all the work power may be furnished by the landlord. Work

power was to be reported on the farm where kept regardless of ownership.

Some farms classified as having work power may have horses or mules kept only for nonfarm work, or for purposes other than for work power; some may have only small garden tractors which may or may not be used for farm work. Farms hiring out, or furnishing, work power to others may show more work power available than is needed for their operations, while those hiring all or part of their work power from others and those having it furnished may show an insufficient amount of work power for their operations.

CHANGES IN FARM FACILITIES, ROADS, AND FARM EQUIPMENT

Decreases between 1945 and 1950 for any State or geographic area in the number of farms with telephones, electricity, automobiles, motortrucks, or other items, and decreases between 1940 and 1950 in the number of farms located on the better roads are associated with losses in numbers of total farms. Much of the loss in number of farms was due to (*a*) changes in the definition of a farm for purposes of the agriculture census and (*b*) to the abandonment or curtailment of agricultural activities on places now occupied primarily as rural homes by persons employed at nonfarm jobs or dependent primarily on nonfarm incomes. (See the Introduction to this volume for a more complete discussion of the change in number of farms.)

Although the number of farms reporting telephones, for the country as a whole, increased from 1945 to 1950 by 10.3 percent, decreases occurred in 9 States. In all the States showing a decrease in farms reporting telephones, the decline in the total number of farms was greater. All States showed a higher proportion of farms with telephones in 1950 than in 1945, the percentages for the United States being 38.2 for 1950 and 31.8 for 1945. However, the proportion of farms reporting telephones was slightly less in 1950 than in 1920 when 38.7 percent of the farms reported telephones. 21 States showed smaller proportions of farms reporting telephones in 1950 than in 1920. All but one of these States—Oregon—were North Central or Southern States. Some of the decreases for the period 1920 to 1950 may be due to increased dependence on the radio and automobile. In some communities the disappearance or curtailment of the service of local telephone companies contributed to the decline following 1920.

Farms with electric service continued to increase between 1945 and 1950 with numerical decreases occurring only in the New England States in New York New Jersey. Arizona, and Washington. In these States decreases accompanied the losses in number of total farms. The largest increases occurred in the South, with more than twice as many farms having electricity in 1950 than in 1945. In that region, 70.5 percent of the farms now have electricity as compared with 78.3 percent for the United States as a whole. In 1945, only 47.6 percent of the farms in the United States reported electricity.

Table 1.—FARMS REPORTING TELEPHONE AND ELECTRICITY, FOR THE UNITED STATES: 1920 TO 1950

[All 1950 data are based on reports for only a sample of farms. See text. Figures for divisions and States in table 7]

Year	Farms reporting telephone [1]				Farms reporting electricity [2]											All farms (number)
	Number	Percent of all farms	Increase or decrease (−)		Number	Percent of all farms	Increase or decrease (−)		From a power line				From both a power line and home plant	From home plant only		
			Number	Percent			Number	Percent	Number	Percent of all farms	Increase or decrease (−)			Number	Percent of all farms	
											Number	Percent				
1950	2,057,556	38.2	191,447	10.3	4,213,599	78.3	1,425,975	51.2	4,154,359	77.2	1,475,175	55.1	7,613	59,240	1.1	5,379,250
1945	1,866,109	31.8	339,155	22.2	2,787,624	47.6	755,308	37.2	[3] 2,679,184	45.7	825,935	44.6	(*)	(*)	(*)	5,859,169
1940	1,526,954	25.0	−612,240	−28.6	2,032,316	33.3	1,191,006	141.6	1,853,249	30.4	1,282,242	224.6	(*)	179,067	2.9	6,096,799
1930	2,139,194	34.0	−359,299	−14.4	841,310	13.4	[2] 388,690	85.9	[4] 571,007	[4] 9.1	(*)	(*)	(*)	(*)	(*)	6,288,648
1920	2,498,493	38.7			[2] 452,620	7.0			(*)				(*)	(*)	(*)	6,448,343

*Not available.
[1] Schedule inquiry in 1945 specified "in farm dwelling"; other censuses merely specified "on farm."
[2] Questionnaire inquiry in 1950 specified "on farm"; in 1945, "in farm dwelling"; in 1930, "in farmer's dwelling house"; and in 1920, "gas or electric light in operator's house."
[3] Farms with electricity and with electric distribution line within ¼ mile. See text.
[4] Farms reporting expenditures for electric light and power purchased.

Table 2.—FARMS REPORTING ELECTRICITY AND SPECIFIED ELECTRIC FACILITIES, 1950; AND FARMS REPORTING SPECIFIED FACILITIES, 1945; FOR THE UNITED STATES

[All data in this table except for farms reporting both electricity and running water for 1945 are based on reports for only a sample of farms. See text. Figures for divisions and States in tables 7 and 8]

Item and year	Number	Percent of all farms	Percent of total	Item and year	Number	Percent of all farms	Percent of total
ELECTRICITY AND SPECIFIED ELECTRIC FACILITIES, 1950				Electricity—Continued			
Electricity—farms reporting	4,213,599	78.3	100.0	From both a power line and home plant—farms reporting	7,613	(1)	(1)
From a power line—farms reporting	4,154,359	77.2	98.6	From a home plant only—farms reporting	59,240	1.1	1.4
Last monthly electric bill—farms reporting	3,561,040	66.2	100.0	Electric water pump—farms reporting	2,018,578	37.5	47.9
Under $3.00—farms reporting	764,384	xxx	21.5	Electric hot-water heater—farms reporting	936,066	17.4	22.2
$3.00 to $4.99—farms reporting	922,906	xxx	25.9	Home freezer—farms reporting	650,512	12.1	15.4
$5.00 to $9.99—farms reporting	1,139,849	xxx	32.0				
$10.00 to $14.99—farms reporting	439,452	xxx	12.3	Electric washing machine—farms reporting	3,160,141	58.7	75.0
				Electric chick brooder—farms reporting	800,477	14.9	19.0
$15.00 to $19.99—farms reporting	154,812	xxx	4.3	Electric power feed grinder—farms reporting	61,923	1.2	1.5
$20.00 to $24.99—farms reporting	61,048	xxx	1.7				
$25.00 and over—farms reporting	78,589	xxx	2.2	SPECIFIED FACILITIES, 1945			
Average of last monthly electric bill—dollars	7.39	xxx	xxx	Both electricity and running water—farms reporting	1,500,686	25.6	xxx
				For resident farm operators:			
Last monthly bill not reported—farms	593,319	11.0	xxx	Mechanical refrigeration—farms reporting	1,737,643	29.7	xxx
				Power-driven washing machine—farms reporting	2,512,155	42.9	xxx

[1] Less than 0.05 percent.

PERCENT OF FARMS REPORTING ELECTRICITY AND TELEPHONES, FOR THE UNITED STATES AND REGIONS: 1920 TO 1950

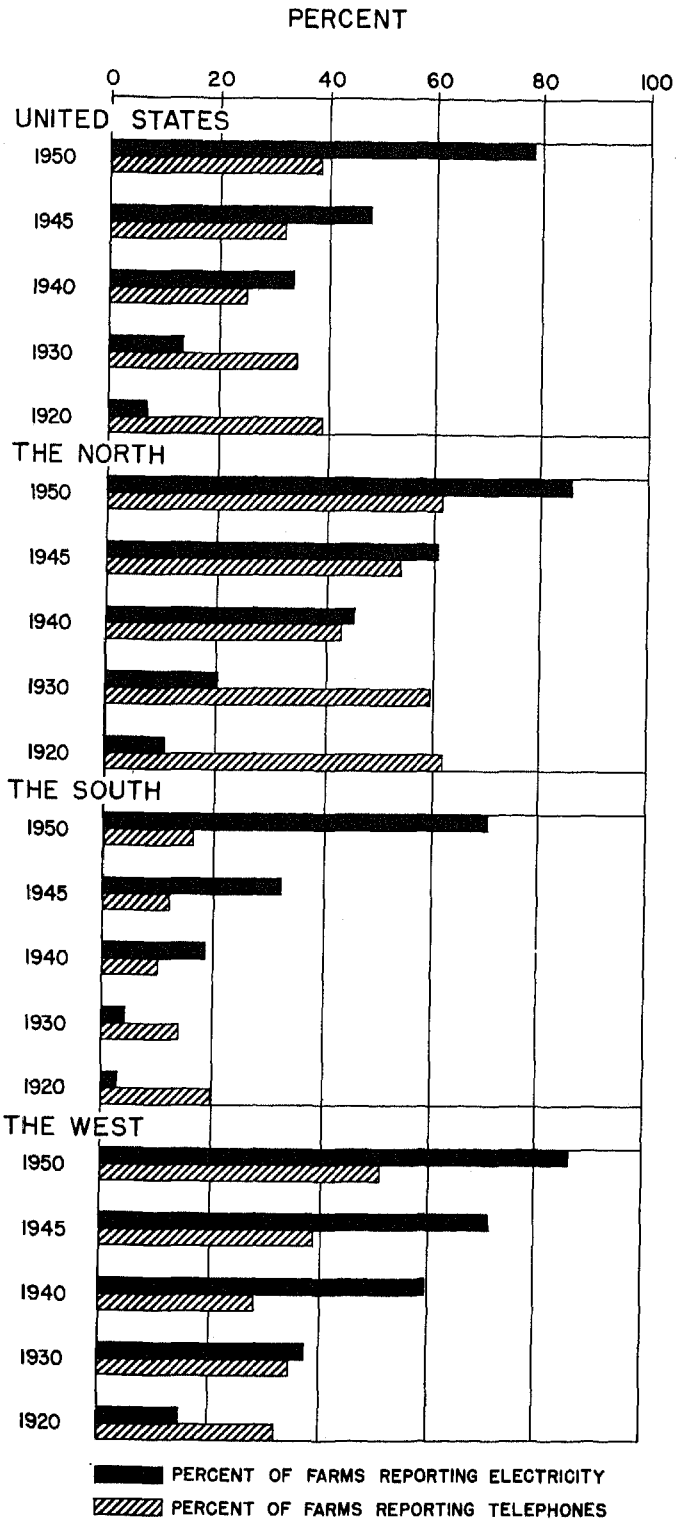

PERCENT OF FARMS WITH ELECTRICITY, REPORTING SPECIFIED ELECTRIC FACILITIES, FOR THE UNITED STATES AND REGIONS: 1950

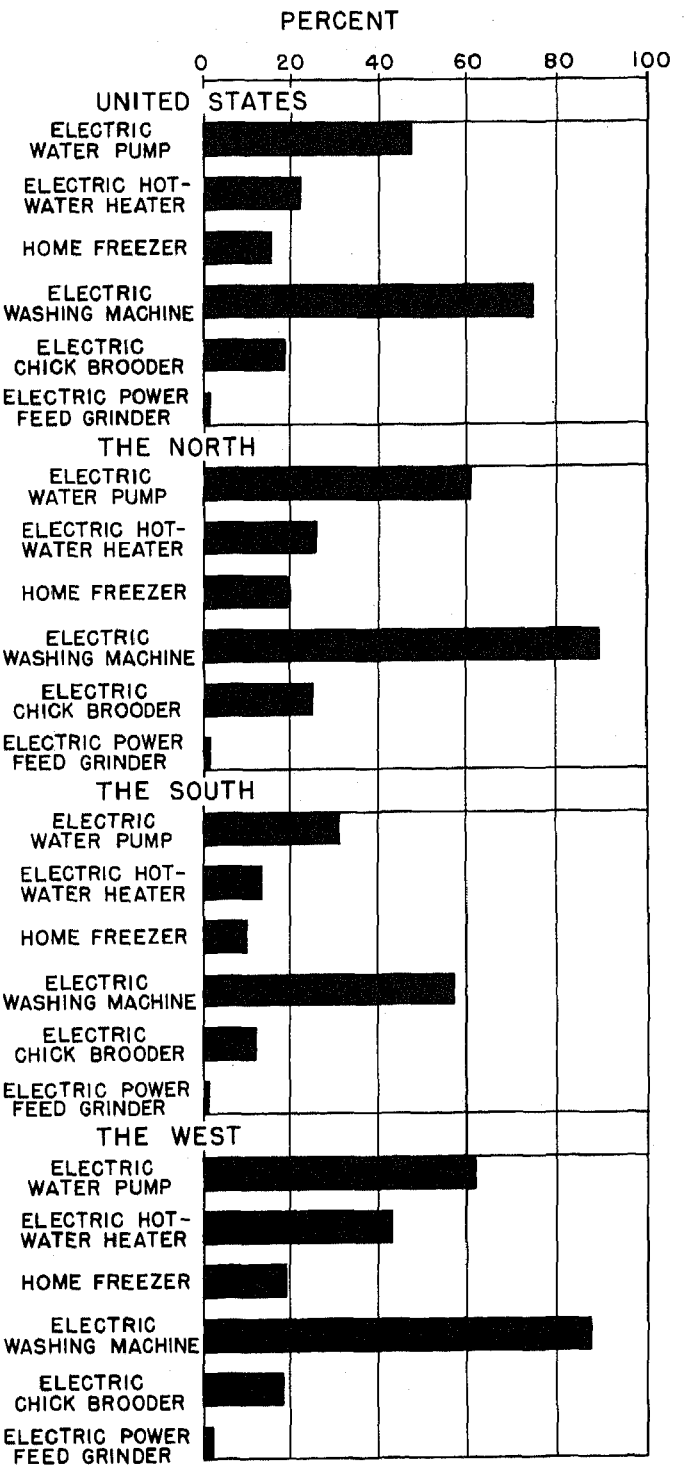

The improvement of highways in rural areas has continued, as indicated by 32.1 percent of the farms on a hard-surface road and 19.6 percent in 1940. Also, 32.7 percent of the farms reporting in 1950 were on a dirt or other unimproved road as compared with 50.8 percent in 1940 In 1950, of the farms reporting distance traveled over dirt or unimproved roads to the trading center visited most frequently, 48.5 percent reported 0.3 mile or more of travel over dirt or unimproved roads. In 1945, of the farms reporting distance to nearest all-weather road, only 32.3 percent reported 0.3 mile or more to the nearest all-weather road. Some of the distance reported in 1950 as over dirt or unimproved roads may have been over roads which in reality were gravel, shell, or shale. (See further discussion under "Trading center.")

The number of farms in the United States reporting motortrucks increased 41.6 percent from 1945 to 1950. For this same period, there was a greater increase, 48.1 percent, in the number of motortrucks on farms. The largest increases were in the South. The proportion of farms with automobiles increased very little from 1945 to 1950, with 63.0 percent of the farms reporting automobiles in 1950 as compared with 62.0 in 1945.

For the United States as a whole, 46.9 percent of the farms in 1950 reported tractors as compared with 34.2 percent in 1945. The number of tractors increased by 49.0 percent from 1945 to 1950, with more than one-third the total increase in the South. In that region, the proportion of farms with tractors increased from 14.3 percent to 26.1 percent, while the number of tractors nearly doubled. The number of tractors per farm for the country as a whole increased from 1.2 to 1.4 from 1945 to 1950, with more than twice as many farms reporting 2 tractors and nearly 3 times as many farms reporting 3 or more tractors in 1950 as in 1945.

Increased mechanization of farms is also shown by increases between 1945 and 1950 of 74.3 percent in the number of farms reporting a milking machine and 90.3 percent in the number of farms reporting grain combines. In the North Central States, where the farms are highly mechanized, 70.7 percent of the farms reported tractors, as compared with 26.1 percent in the South, where greater dependence is placed on hand labor.

Table 3.—FARMS BY DISTANCE TO TRADING CENTER AND BY KIND OF ROAD, FOR THE UNITED STATES: 1925 TO 1950

[All 1950 data are based on reports for only a sample of farms. See text. Figures for divisions and States in tables 9 and 10]

Item and year	Number	Percent of all farms	Percent of total
Distance to trading center visited most frequently, 1950—farms reporting	5,221,385	97.1	100.0
Under 1 mile—farms reporting	391,234	xxx	7.5
1 to 4 miles—farms reporting	2,074,939	xxx	39.7
5 to 9 miles—farms reporting	1,640,239	xxx	31.4
10 miles and over—farms reporting	1,114,973	xxx	21.4
Average distance reported—miles	6	xxx	xxx
Distance not reported—farms	157,865	2.9	xxx
Distance from nearest market town, 1925 farms reporting	6,279,368	98.6	100.0
Under 2 miles—farms reporting	802,785	xxx	12.8
2.0 to 3.9 miles—farms reporting	1,463,173	xxx	23.3
4.0 to 5.9 miles—farms reporting	1,261,574	xxx	20.1
6.0 to 7.9 miles—farms reporting	902,098	xxx	14.4
8.0 to 9.9 miles—farms reporting	563,244	xxx	9.0
10.0 to 14.9 miles—farms reporting	736,034	xxx	11.7
15.0 miles and over—farms reporting	550,460	xxx	8.8
Distance not reported—farms	92,272	1.4	xxx
Distance to trading center over dirt or unimproved roads, 1950—farms reporting	4,461,736	82.9	100.0
0.0 to 0.2 miles—farms reporting	2,298,889	xxx	51.5
0.3 to 0.9 miles—farms reporting	446,105	xxx	10.0
1.0 to 4.9 miles—farms reporting	1,324,988	xxx	29.7
5.0 miles and over—farms reporting	391,754	xxx	8.8
Average distance reported—miles	1.4	xxx	xxx
Distance not reported—farms	917,514	17.1	xxx
Distance to nearest all-weather road, 1945—farms reporting	5,566,365	95.0	100.0
0.0 to 0.2 miles—farms reporting	3,771,094	xxx	67.7
0.3 to 0.9 miles—farms reporting	600,937	xxx	10.7
1.0 to 4.9 miles—farms reporting	987,387	xxx	17.7
5.0 miles and over—farms reporting	206,947	xxx	3.8
Distance not reported—farms	292,804	5.0	xxx
Kind of road on which farm is located—farms reporting—1950	5,131,860	95.4	100.0
1940	5,849,688	95.9	100.0
1930	5,948,769	94.6	100.0
1925	6,165,454	96.8	100.0
Hard surface—farms reporting—1950	1,646,886	xxx	32.1
1940	1,146,936	xxx	19.6
1930 [1]	594,182	xxx	10.0
1925 [2]	472,961	xxx	7.7
Gravel, shell, or shale—farms reporting—1950	1,807,370	xxx	35.2
1940	1,731,477	xxx	29.6
1930 [3]	1,435,644	xxx	24.1
1925 [4]	946,057	xxx	15.3
Dirt or unimproved—farms reporting—1950	1,677,604	xxx	32.7
1940	2,971,275	xxx	50.8
1930	3,918,943	xxx	65.9
1925	4,746,436	xxx	77.0
Kind of road not reported—farms—1950	247,390	4.6	xxx
1940	247,111	4.1	xxx
1930	339,879	5.4	xxx
1925 [2]	206,186	3.2	xxx

[1] Concrete, brick, asphalt, and macadam.
[2] For 1925, hard surface includes concrete or brick and macadam. Asphalt was included in an "All other (including not reported) group."
[3] Includes sand-clay.
[4] Gravel.

KIND OF ROAD—NUMBER OF FARMS REPORTING BY KIND OF ROAD ON WHICH LOCATED, FOR THE UNITED STATES AND REGIONS: 1925 TO 1950

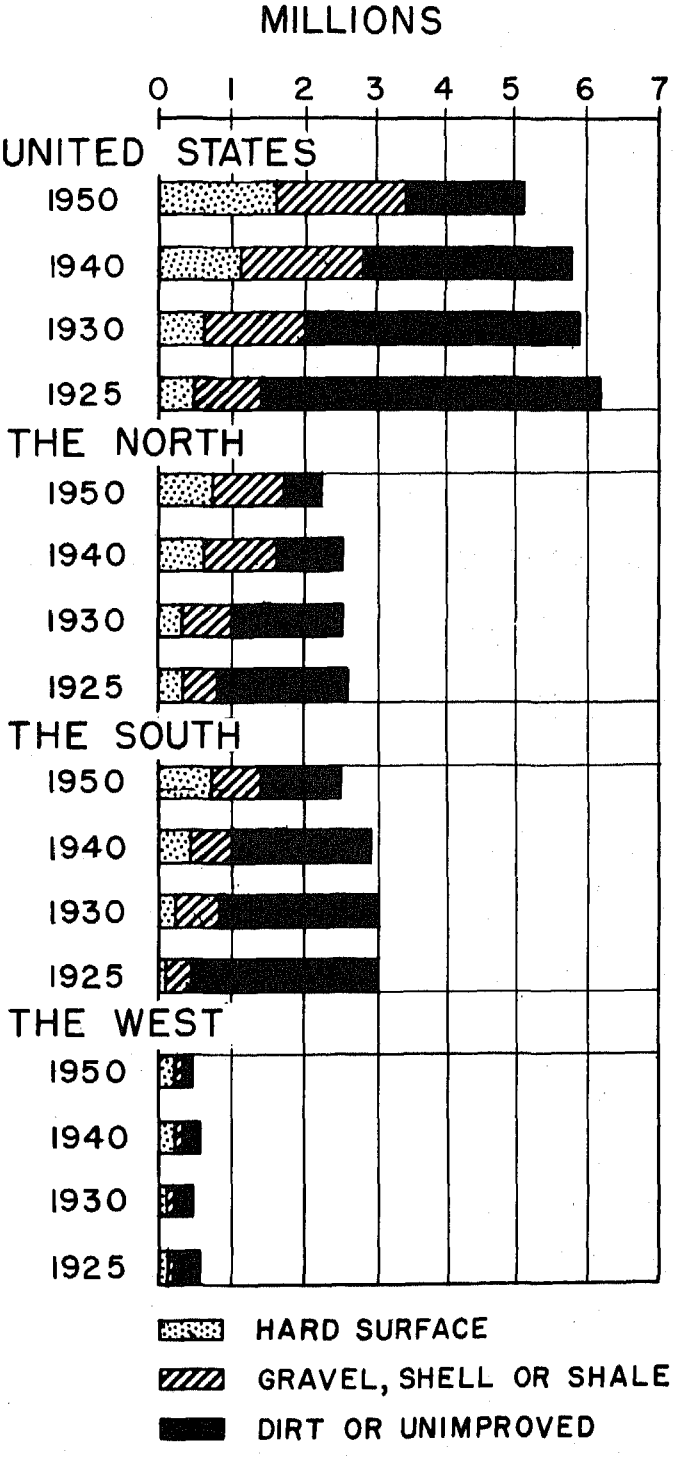

PERCENT OF FARMS REPORTING MILKING MACHINES, GRAIN COMBINES, CORN PICKERS, PICK-UP HAY BALERS, AND SILOS, FOR THE UNITED STATES, AND REGIONS: 1950



FARMS REPORTING AND NUMBER OF MOTORTRUCKS ON FARMS, FOR THE UNITED STATES AND REGIONS: 1920 TO 1950

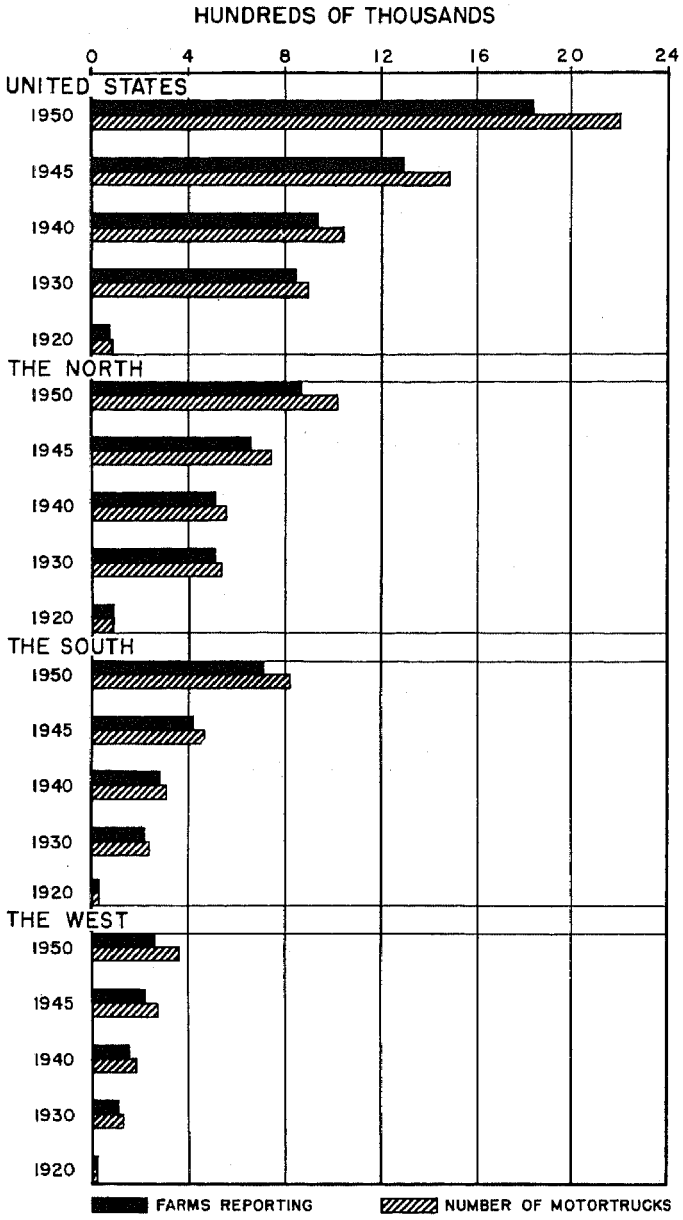

FARMS REPORTING AND NUMBER OF AUTOMOBILES ON FARMS, FOR THE UNITED STATES AND REGIONS: 1920 TO 1950

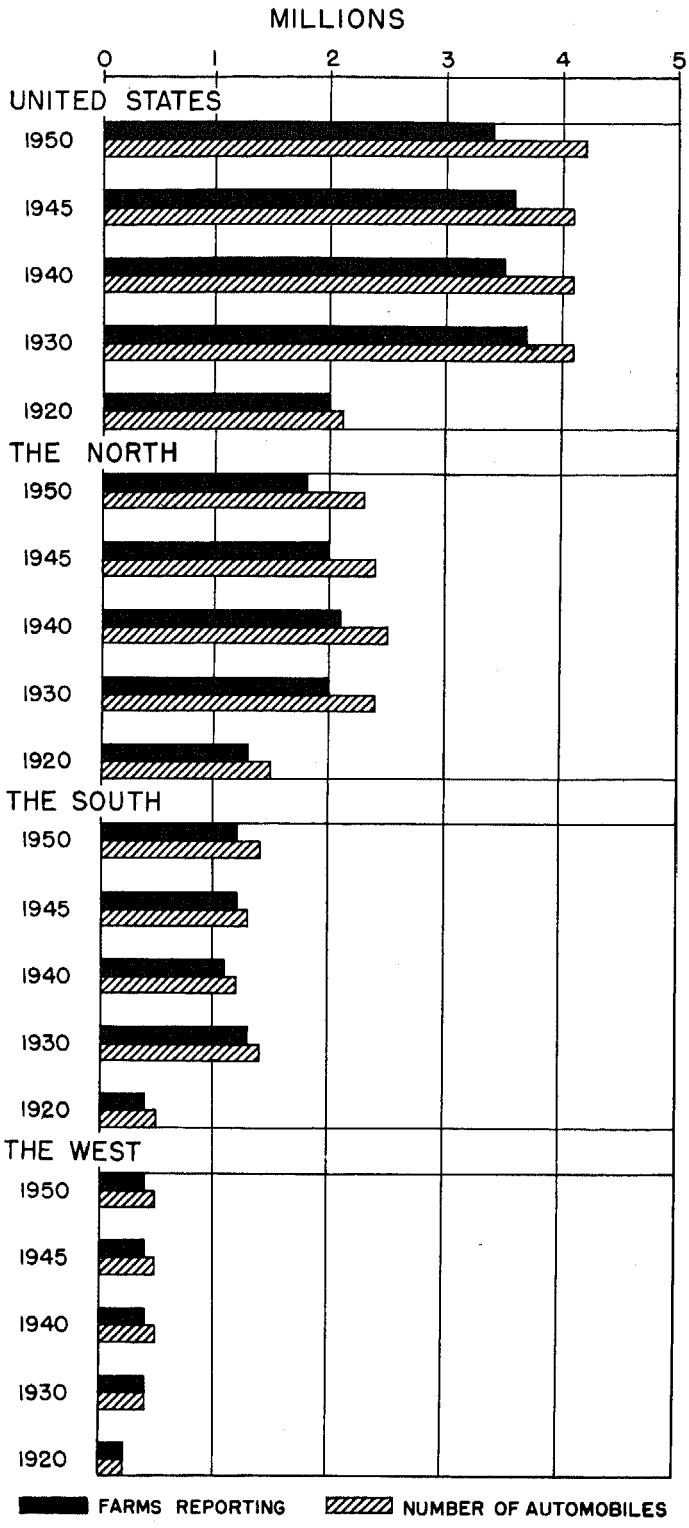

FARMS REPORTING AND NUMBER OF TRACTORS AND NUMBER OF WORK STOCK ON FARMS, FOR THE UNITED STATES AND REGIONS: 1920 TO 1950

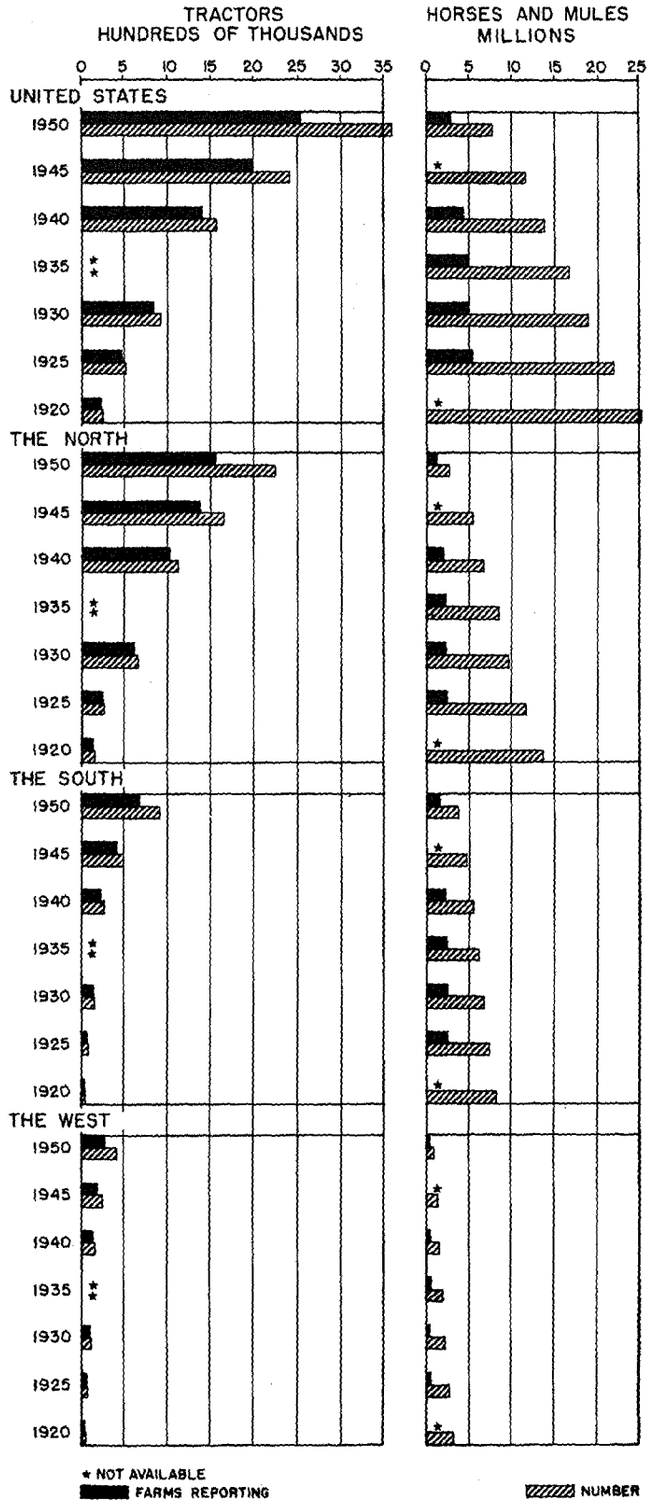

PERCENT OF FARMS REPORTING MOTORTRUCKS, TRACTORS, AND AUTOMOBILES FOR THE UNITED STATES AND REGIONS: 1920 TO 1950

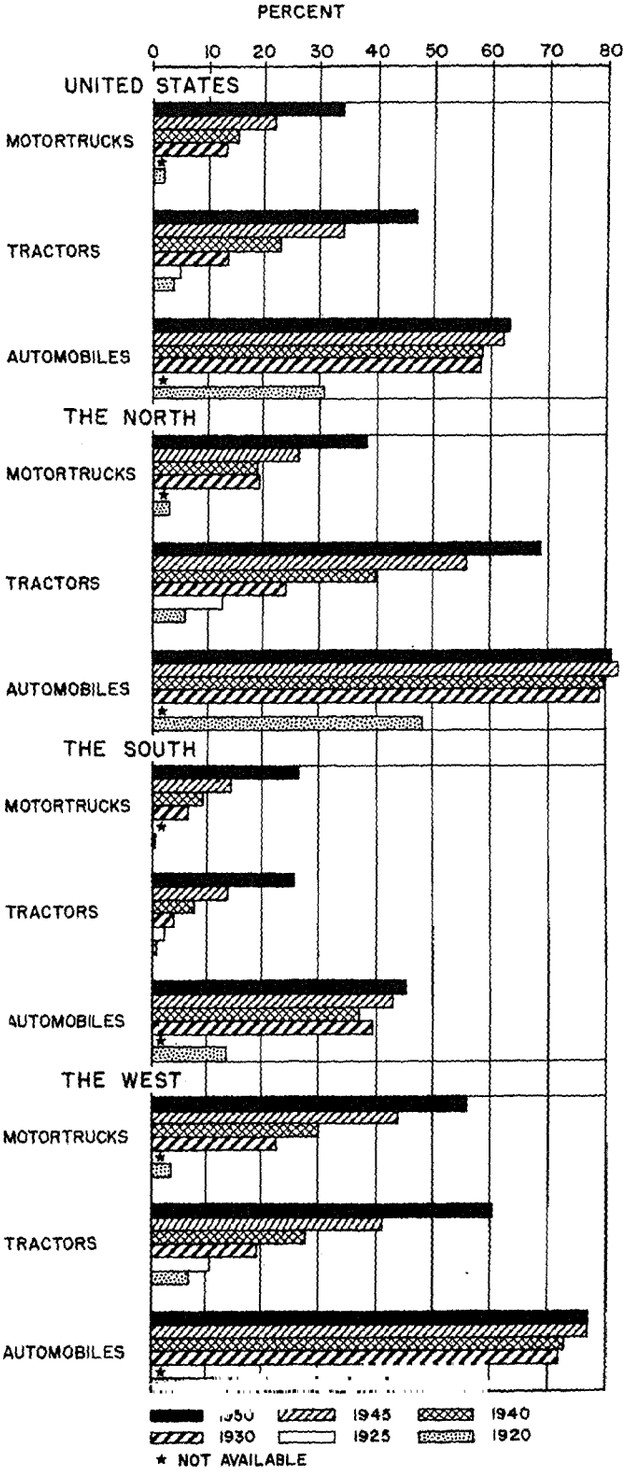

Table 4.—SPECIFIED FARM EQUIPMENT, FOR THE UNITED STATES: 1920 TO 1950

[Data in italics are based on reports for only a sample of farms. See text. Figures for divisions and States in tables 11 to 21]

Item and year	Farms reporting		Number			
	Number	Percent of all farms	Total	Average per farm reporting	Increase or decrease (—)	
					Number	Percent
Milking machine 1950	*636,341*	*11.8*	(*)	(*)	(*)	(*)
1945	*365,065*	*6.2*	(*)	(*)	(*)	(*)
Grain combines 1950	*665,378*	*12.4*	*713,633*	*1.1*	339,946	91.0
1945	*349,576*	*6.0*	*373,687*	*1.1*		
Corn pickers 1950	*447,387*	*8.3*	*455,519*	*1.0*		
Pick-up hay balers 1950	*191,658*	*3.6*	*195,858*	*1.0*		
Silos 1950	*557,189*	*10.4*	*679,760*	*1.2*		
Upright 1950	*508,541*	*9.5*	*614,027*	*1.2*		
Pit or trench 1950	*57,560*	*1.1*	*65,723*	*1.1*		
Motortrucks 1950	*1,840,391*	*34.2*	*2,206,670*	*1.2*	*716,370*	*48.1*
1945	1,299,350	22.2	1,490,300	1.1	443,216	42.3
1940	944,184	15.5	1,047,084	1.1	146,699	16.3
1930	845,335	13.4	900,385	1.1	761,216	547.0
1920	131,551	2.0	139,169	1.1		
Motortruck with no automobile 1950	*655,814*	*12.2*	xxx	xxx	xxx	xxx
1945	399,997	6.8	xxx	xxx	xxx	xxx
Tractors (all kinds) 1950	*2,525,206*	*46.9*	*3,609,281*	*1.4*	*1,187,534*	*49.0*
1945	2,002,662	34.2	2,421,747	1.2	854,317	54.5
1940	1,409,697	23.1	1,567,430	1.1	647,409	70.4
1930	851,457	13.5	920,021	1.1	414,088	81.8
1925	473,848	7.4	505,933	1.1	259,850	105.6
1920	229,332	3.6	246,083	1.1		
1 tractor [1] 1950	*1,741,002*	*32.4*	*1,741,002*	*1.0*	*62,633*	*3.7*
1945	1,678,369	28.6	1,678,369	1.0		
2 tractors [1] 1950	*535,502*	*10.0*	*1,071,004*	*2.0*	*538,614*	*100.4*
1945	267,195	4.6	534,390	2.0		
3 or more tractors [1] 1950	*156,664*	*2.9*	*797,275*	*5.1*	*588,287*	*281.5*
1945	57,098	1.0	208,988	3.7		
Wheel tractors other than garden 1950	*2,382,951*	*44.3*	*3,249,866*	*1.4*	*962,205*	*42.1*
1945	(*)	(*)	*2,287,661*	(*)		
Garden tractors 1950	*206,024*	*3.8*	*215,521*	*1.0*	*145,776*	*209.0*
1945	(*)	(*)	*69,745*	(*)		
Crawler tractors 1950	*120,272*	2.2	*143,894*	*1.2*	*42,672*	*42.2*
1945	(*)	(*)	*101,222*	(*)		
Automobiles 1950	*3,389,775*	*63.0*	*4,199,224*	*1.2*	*50,949*	*1.2*
1945	3,630,433	62.0	4,148,275	1.1	4,139	0.1
1940	3,542,036	58.1	4,144,136	1.2	9,461	0.2
1930	3,650,003	58.0	4,134,675	1.1	1,988,313	92.6
1920	1,979,564	30.7	2,146,362	1.1		
Automobile and/or motortruck 1950	*4,045,587*	*75.2*	*6,405,894*	*1.6*	*767,319*	*13.6*
1945	4,030,430	68.8	5,638,575	1.4		
Farms by class of work power:						
No tractor, horses, or mules 1950	*1,213,125*	*22.6*	xxx	xxx	xxx	xxx
1945	*1,569,542*	*26.8*	xxx	xxx	xxx	xxx
1940	*1,457,346*	*23.9*	xxx	xxx	xxx	xxx
No tractor and horses and/or mules 1950	*1,640,919*	*30.5*	xxx	xxx	xxx	xxx
1945	*2,272,556*	*38.8*	xxx	xxx	xxx	xxx
1940	*3,229,756*	*53.0*	xxx	xxx	xxx	xxx
No tractor and only 1 horse or mule 1950	*494,106*	*9.2*	xxx	xxx	xxx	xxx
1945	*637,078*	*10.9*	xxx	xxx	xxx	xxx
No tractor and 2 or more horses and/or mules 1950	*1,146,813*	*21.3*	xxx	xxx	xxx	xxx
1945	*1,635,478*	*27.9*	xxx	xxx	xxx	xxx
Tractor and horses and/or mules 1950	*1,276,133*	*23.7*	xxx	xxx	xxx	xxx
1945	*1,462,116*	*25.0*	xxx	xxx	xxx	xxx
1940	*1,132,388*	*18.6*	xxx	xxx	xxx	xxx
Tractor and no horses or mules 1950	*1,249,073*	*23.2*	xxx	xxx	xxx	xxx
1945	*554,675*	*9.5*	xxx	xxx	xxx	xxx
1940	*227,309*	*4.6*	xxx	xxx	xxx	xxx

*Not available.
[1] Figures for 1950 relate to tractors other than garden; figures for 1945 relate to all tractors.

Table 5.—MOTORTRUCKS, TRACTORS, AND AUTOMOBILES, BY AGE OF NEWEST MODEL, FOR THE UNITED STATES: 1950, 1945, AND 1940

[All 1950 and 1945 data are based on reports for only a sample of farms. See text. Figures for divisions and States in tables 13, 17, and 20]

Item and year	Number	Percent of all farms	Percent distribution	Increase or decrease (−)	
				Number	Percent
Motortrucks—farms reporting 1950	1,840,391	34.2	xxx	528,583	40.3
1945	1,311,808	22.4	xxx	367,624	38.9
1940	944,184	15.5	xxx		
Age of newest model—farms reporting 1950	1,789,974	33.3	100.0	478,166	36.5
1945 [1]	1,311,808	22.4	100.0	381,723	41.0
1940	930,085	15.3	100.0		
Under 5 years—farms reporting 1950	864,949	xxx	48.3	679,343	366.0
1945 [1]	185,606	xxx	14.1	−205,196	−52.5
1940	390,802	xxx	42.0		
5 to 9 years—farms reporting 1950	231,374	xxx	12.9	−433,551	−65.2
1945 [1]	664,925	xxx	50.7	419,891	171.4
1940	245,034	xxx	26.3		
10 years and over—farms reporting 1950	693,651	xxx	38.8	232,374	50.4
1945 [1]	461,277	xxx	35.2	167,028	56.8
1940	294,249	xxx	31.6		
Average age of newest model—years 1950	8	xxx	xxx	xxx	xxx
1945	10	xxx	xxx	xxx	xxx
1940	7	xxx	xxx	xxx	xxx
Median age of newest model—years 1950	6	xxx	xxx	xxx	xxx
1945	8	xxx	xxx	xxx	xxx
1940	5	xxx	xxx	xxx	xxx
Not reporting [1]—farms 1950	50,417	0.9	xxx	36,318	257.6
1940	14,099	0.2	xxx		
Wheel tractors other than garden—farms reporting 1950	2,382,951	44.3	xxx	450,978	23.3
1945	1,931,973	33.0	xxx	522,276	37.0
1940 [2]	1,409,697	23.1	xxx		
Age of newest model—farms reporting 1950	2,162,342	40.2	100.0	297,004	15.9
1945 [1]	1,865,338	31.8	100.0	503,565	37.0
1940 [2]	1,361,773	22.3	100.0		
Under 5 years—farms reporting 1950	1,031,942	xxx	47.7	413,668	66.9
1945 [1]	618,274	xxx	33.1	−44,665	−6.7
1940 [2]	662,939	xxx	48.7		
5 to 9 years—farms reporting 1950	497,367	xxx	23.0	−339,389	−40.6
1945 [1]	836,756	xxx	44.9	602,350	257.0
1940 [2]	234,406	xxx	17.2		
10 years and over—farms reporting 1950	633,033	xxx	29.3	222,725	54.3
1945 [1]	410,308	xxx	22.0	−54,120	−11.7
1940 [2]	464,428	xxx	34.1		
Average age of newest model—years 1950	7	xxx	xxx	xxx	xxx
1945	8	xxx	xxx	xxx	xxx
1940 [2]	7	xxx	xxx	xxx	xxx
Median age of newest model—years 1950	5	xxx	xxx	xxx	xxx
1945	6	xxx	xxx	xxx	xxx
1940	5	xxx	xxx	xxx	xxx
Not reporting [1]—farms 1950	220,609	4.1	xxx	172,685	360.3
1940	47,924	0.8	xxx		
Automobiles—farms reporting 1950	3,389,773	63.0	xxx	−261,247	−7.2
1945	3,651,020	62.3	xxx	108,984	3.1
1940	3,542,036	58.1	xxx		
Age of newest model—farms reporting 1950	3,205,137	59.6	100.0	−445,883	−12.2
1945 [1]	3,651,020	62.3	100.0	141,803	4.0
1940	3,509,217	57.6	100.0		
Under 5 years—farms reporting 1950	1,370,496	xxx	42.8	832,989	155.0
1945 [1]	537,507	xxx	14.7	−847,439	−61.2
1940	1,384,946	xxx	39.5		
5 to 9 years—farms reporting 1950	452,575	xxx	14.1	−1,595,466	−77.9
1945 [1]	2,048,041	xxx	56.1	984,220	92.5
1940	1,063,821	xxx	30.3		
10 years and over—farms reporting 1950	1,382,066	xxx	43.1	316,594	29.7
1945 [1]	1,065,472	xxx	29.2	5,022	0.5
1940	1,060,450	xxx	30.2		
Average age of newest model—years 1950	8	xxx	xxx	xxx	xxx
1945	9	xxx	xxx	xxx	xxx
1940	7	xxx	xxx	xxx	xxx
Median age of newest model—years 1950	9	xxx	xxx	xxx	xxx
1945	8	xxx	xxx	xxx	xxx
1940	6	xxx	xxx	xxx	xxx
Not reporting [1]—farms 1950	184,636	3.4	xxx	151,817	462.6
1940	32,819	0.5	xxx		

[1] For 1945, farms not reporting year of newest model were distributed in the same proportions as those for which year of model was reported. It was estimated that about 85 percent of farms reporting motortrucks and tractors reported the year of newest model and about 90 percent of farms reporting automobiles reported the year of newest model.

[2] Tractors of all kinds.

Table 6.—MOTORTRUCKS, TRACTORS, AND AUTOMOBILES, BY YEAR OF NEWEST MODEL, FOR THE UNITED STATES: 1950, 1945, AND 1940

[All 1950 and 1945 data are based on reports for only a sample of farms. See text. Figures for divisions and States in tables 14, 18, and 21]

Year of model	Motortrucks			Tractors			Automobiles			Percent distribution, by year of newest model, 1950		
	1950	1945 [1]	1940	Wheel other than garden [2] 1950	Wheel other than garden [2] 1945 [1]	All kinds 1940	1950	1945 [1]	1940	Motortrucks	Wheel tractors other than garden	Automobiles
Total on farms.....number	2,206,670	1,518,854	1,047,084	3,249,866	2,287,661	1,567,430	4,199,224	4,220,060	4,144,136	xxx	xxx	xxx
First units (newest model) [3].....number	1,840,391	1,311,808	944,184	2,382,951	1,931,973	1,409,697	3,389,773	3,651,020	3,542,036	xxx	xxx	xxx
Classified by year of model.....number	1,789,974	1,311,808	930,085	2,162,342	1,865,338	1,361,773	3,205,137	3,651,020	3,509,217	100.0	100.0	100.0
1950.....number	79,673	xxx	xxx	95,748	xxx	xxx	178,892	xxx	xxx	4.5	4.4	5.6
1949.....number	281,766	xxx	xxx	297,053	xxx	xxx	481,138	xxx	xxx	15.7	13.7	15.0
1948.....number	213,758	xxx	xxx	281,676	xxx	xxx	290,725	xxx	xxx	11.9	13.0	9.1
1947.....number	143,955	xxx	xxx	192,302	xxx	xxx	247,864	xxx	xxx	8.0	8.9	7.7
1946.....number	145,797	xxx	xxx	165,163	xxx	xxx	171,877	xxx	xxx	8.1	7.6	5.4
1945.....number	26,826	2,791	xxx	121,593	19,383	xxx	6,331	468	xxx	1.5	5.6	0.2
1944.....number	11,310	11,223	xxx	95,022	162,904	xxx	4,273	2,221	xxx	0.6	4.4	0.1
1943.....number	3,947	2,835	xxx	52,322	73,545	xxx	2,647	3,024	xxx	0.2	2.4	0.1
1942.....number	62,455	45,597	xxx	112,558	152,098	xxx	107,323	127,919	xxx	3.5	5.2	3.3
1941.....number	126,836	123,160	xxx	115,872	210,344	xxx	332,001	403,875	xxx	7.1	5.4	10.4
1936 to 1940.....number	463,000	664,925	390,802	454,786	836,756	662,939	1,043,045	2,048,041	1,384,946	25.9	21.0	32.5
1931 to 1935.....number	148,955	272,058	245,034	77,994	171,569	234,406	234,906	723,816	1,063,821	8.3	3.6	7.3
1930 and earlier.....number	81,696	189,219	294,249	100,253	238,739	464,428	104,115	341,656	1,060,450	4.6	4.6	3.2
Average year of newest model.....year	1942	1935	1933	1943	1937	1933	1942	1936	1933	xxx	xxx	xxx
Median year of newest model.....year	1944	1937	1935	1945	1939	1935	1941	1937	1934	xxx	xxx	xxx
Not classified by year of model [3].....number	50,417	(1)	14,099	220,609	66,635	47,924	184,636	(1)	32,819	xxx	xxx	xxx
Home-made [4].....number	xxx	xxx	xxx	19,014	[4] 66,635	(*)	xxx	xxx	xxx	xxx	xxx	xxx
Second, third, etc., units on all farms [5].....number	366,279	207,046	102,900	866,915	355,688	157,733	809,451	569,040	602,100	xxx	xxx	xxx

*Not available.

[1] For 1945, farms not reporting year of newest model were distributed in the same proportions as those for which year of model was reported. It was estimated that about 85 percent of farms reporting motortrucks and tractors reported the year of newest model and about 90 percent of farms reporting automobiles reported the year of newest model.

[2] Includes home-made tractors.

[3] First units on farms not reporting year of newest model, except for 1945 when farms not reporting were distributed, plus "home-made" tractors which in 1950 and 1940 were reported in lieu of year of newest model when the newest tractor was home-made.

[4] The number of home-made tractors as shown herein represents a minimum, as it includes only those representing the newest tractor on the farm. See text.

[5] The census inquiry was for year of newest model only.

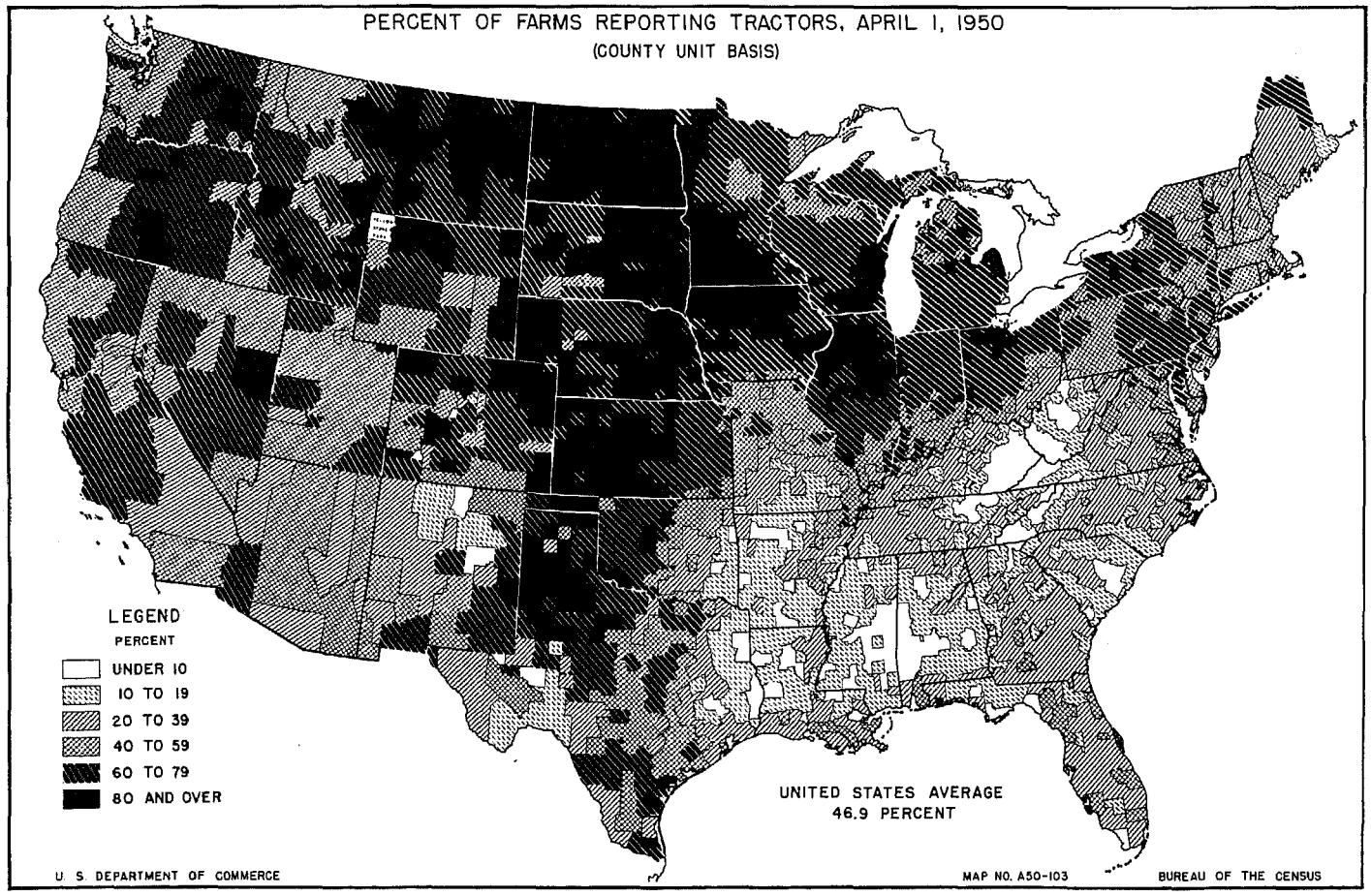

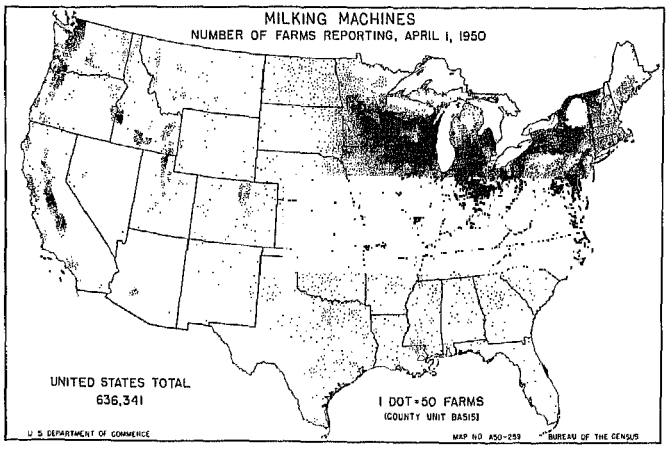
MILKING MACHINES
NUMBER OF FARMS REPORTING, APRIL 1, 1950
UNITED STATES TOTAL
636,341
1 DOT=50 FARMS
(COUNTY UNIT BASIS)
U. S. DEPARTMENT OF COMMERCE
MAP NO A50-259
BUREAU OF THE CENSUS

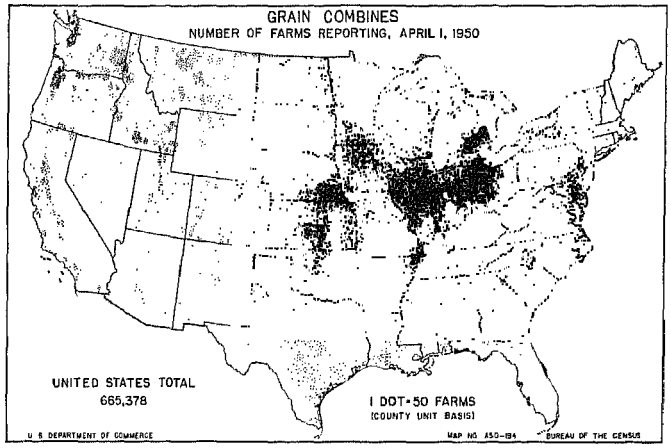
GRAIN COMBINES
NUMBER OF FARMS REPORTING, APRIL 1, 1950
UNITED STATES TOTAL
665,378
1 DOT=50 FARMS
(COUNTY UNIT BASIS)
U. S. DEPARTMENT OF COMMERCE
MAP NO. A50-194
BUREAU OF THE CENSUS

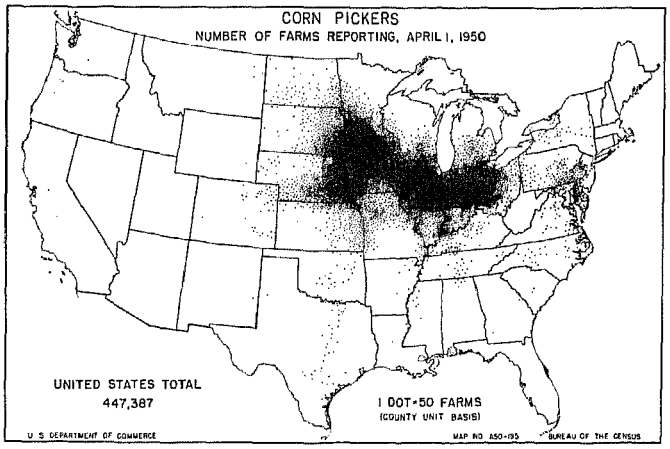
CORN PICKERS
NUMBER OF FARMS REPORTING, APRIL 1, 1950
UNITED STATES TOTAL
447,387
1 DOT=50 FARMS
(COUNTY UNIT BASIS)
U. S. DEPARTMENT OF COMMERCE
MAP NO A50-195
BUREAU OF THE CENSUS

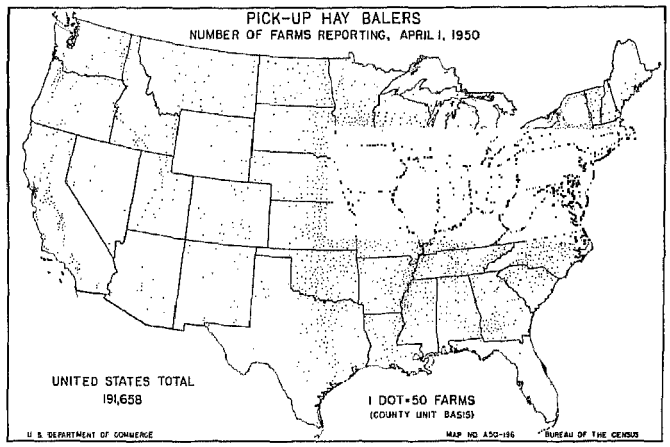
PICK-UP HAY BALERS
NUMBER OF FARMS REPORTING, APRIL 1, 1950
UNITED STATES TOTAL
191,658
1 DOT=50 FARMS
(COUNTY UNIT BASIS)
U. S. DEPARTMENT OF COMMERCE
MAP NO A50-196
BUREAU OF THE CENSUS

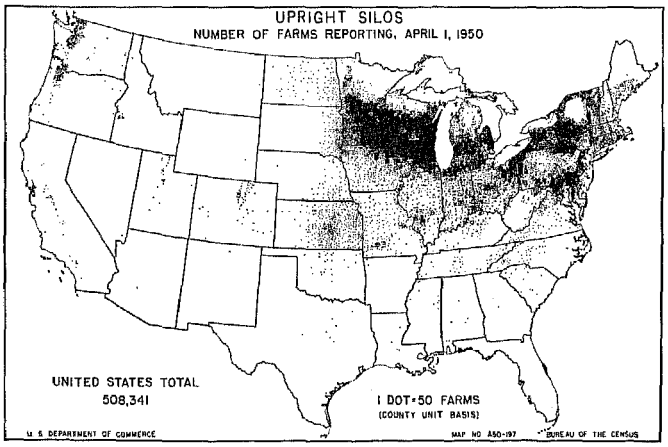
UPRIGHT SILOS
NUMBER OF FARMS REPORTING, APRIL 1, 1950
UNITED STATES TOTAL
508,341
1 DOT=50 FARMS
(COUNTY UNIT BASIS)
U. S. DEPARTMENT OF COMMERCE
MAP NO A50-197
BUREAU OF THE CENSUS

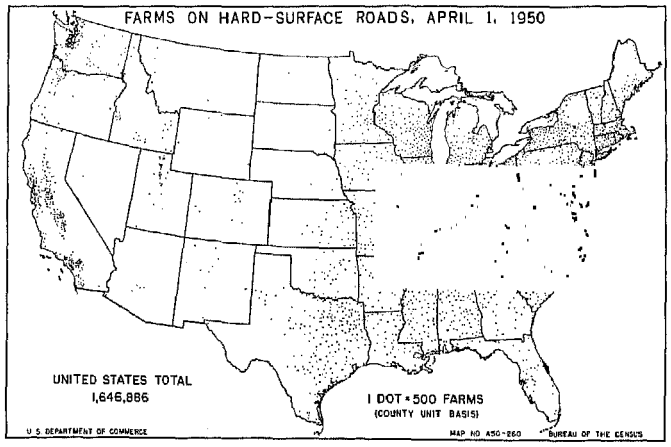
FARMS ON HARD-SURFACE ROADS, APRIL 1, 1950
UNITED STATES TOTAL
1,646,886
1 DOT=500 FARMS
(COUNTY UNIT BASIS)
U. S. DEPARTMENT OF COMMERCE
MAP NO. A50-260
BUREAU OF THE CENSUS

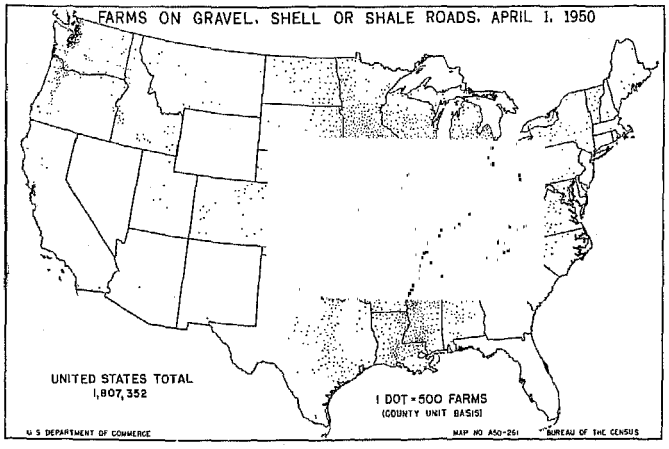
FARMS ON GRAVEL, SHELL OR SHALE ROADS, APRIL 1, 1950
UNITED STATES TOTAL
1,807,352
1 DOT=500 FARMS
(COUNTY UNIT BASIS)
U. S. DEPARTMENT OF COMMERCE
MAP NO A50-261
BUREAU OF THE CENSUS

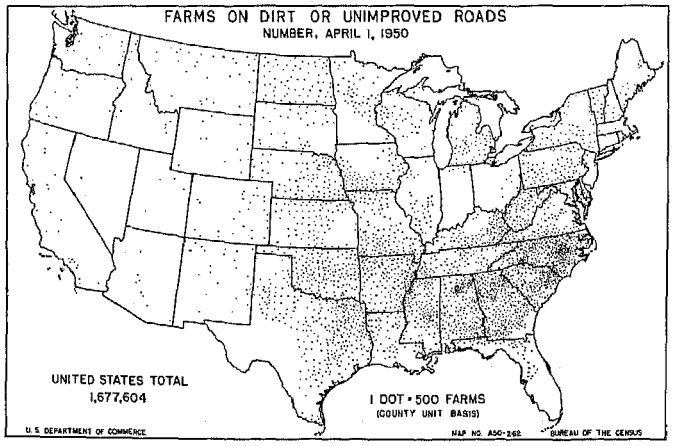
FARMS ON DIRT OR UNIMPROVED ROADS
NUMBER, APRIL 1, 1950
UNITED STATES TOTAL
1,677,604
1 DOT=500 FARMS
(COUNTY UNIT BASIS)
U. S. DEPARTMENT OF COMMERCE
MAP NO. A50-262
BUREAU OF THE CENSUS

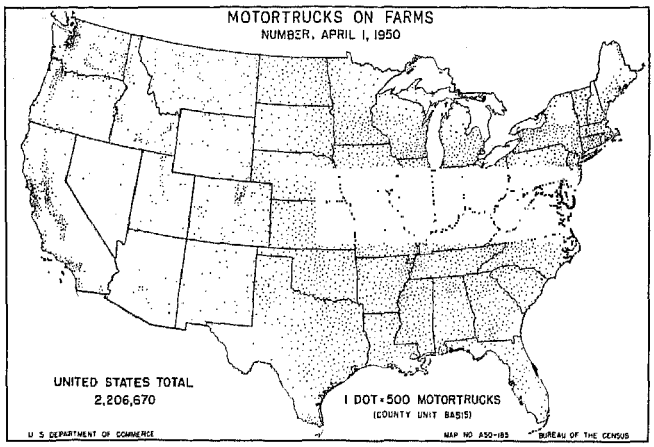
MOTORTRUCKS ON FARMS
NUMBER, APRIL 1, 1950
UNITED STATES TOTAL
2,206,670
1 DOT=500 MOTORTRUCKS
(COUNTY UNIT BASIS)
U. S. DEPARTMENT OF COMMERCE
MAP NO. A50-185
BUREAU OF THE CENSUS

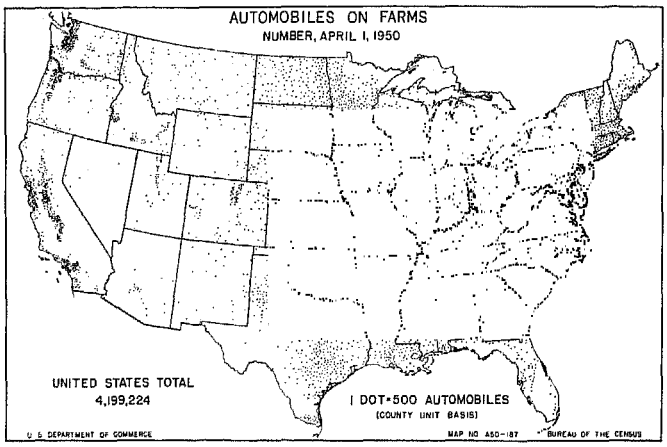
AUTOMOBILES ON FARMS
NUMBER, APRIL 1, 1950
UNITED STATES TOTAL
4,199,224
1 DOT=500 AUTOMOBILES
(COUNTY UNIT BASIS)
U. S. DEPARTMENT OF COMMERCE
MAP NO. A50-187
BUREAU OF THE CENSUS

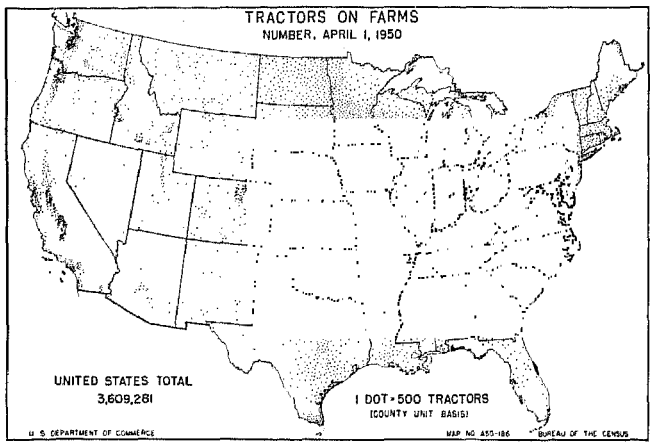
TRACTORS ON FARMS
NUMBER, APRIL 1, 1950
UNITED STATES TOTAL
3,609,281
1 DOT=500 TRACTORS
(COUNTY UNIT BASIS)
U. S. DEPARTMENT OF COMMERCE
MAP NO. A50-186
BUREAU OF THE CENSUS

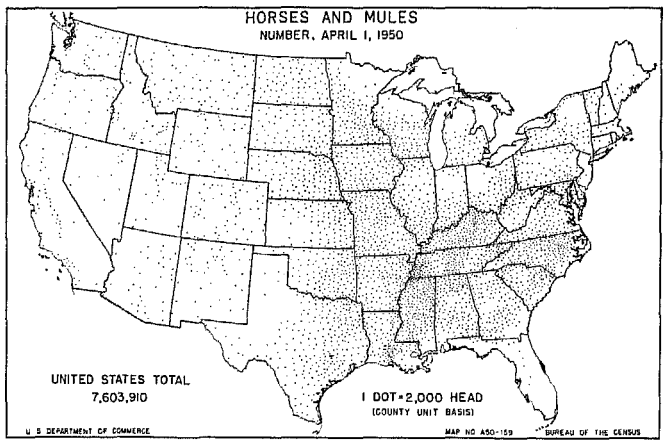
HORSES AND MULES
NUMBER, APRIL 1, 1950
UNITED STATES TOTAL
7,603,910
1 DOT=2,000 HEAD
(COUNTY UNIT BASIS)
U. S. DEPARTMENT OF COMMERCE
MAP NO. A50-159
BUREAU OF THE CENSUS

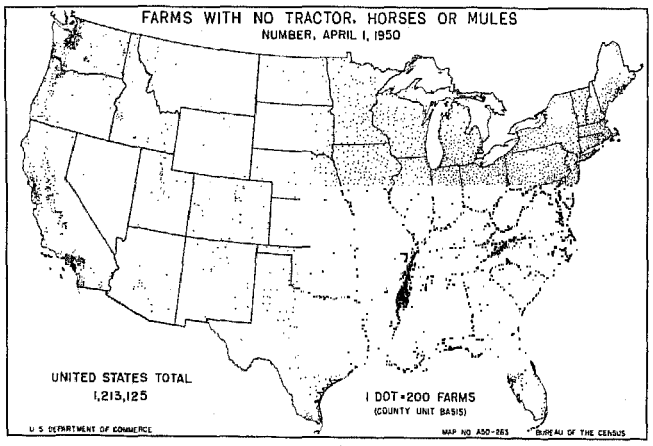
FARMS WITH NO TRACTOR, HORSES OR MULES
NUMBER, APRIL 1, 1950
UNITED STATES TOTAL
1,213,125
1 DOT=200 FARMS
(COUNTY UNIT BASIS)
U. S. DEPARTMENT OF COMMERCE
MAP NO. A50-263
BUREAU OF THE CENSUS

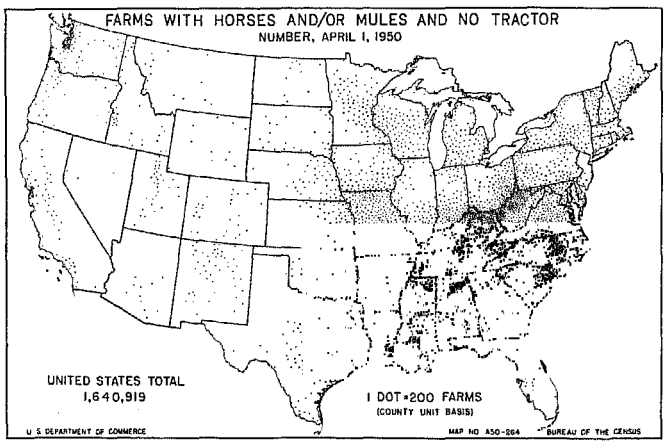
FARMS WITH HORSES AND/OR MULES AND NO TRACTOR
NUMBER, APRIL 1, 1950
UNITED STATES TOTAL
1,640,919
1 DOT=200 FARMS
(COUNTY UNIT BASIS)
U. S. DEPARTMENT OF COMMERCE
MAP NO. A50-264
BUREAU OF THE CENSUS

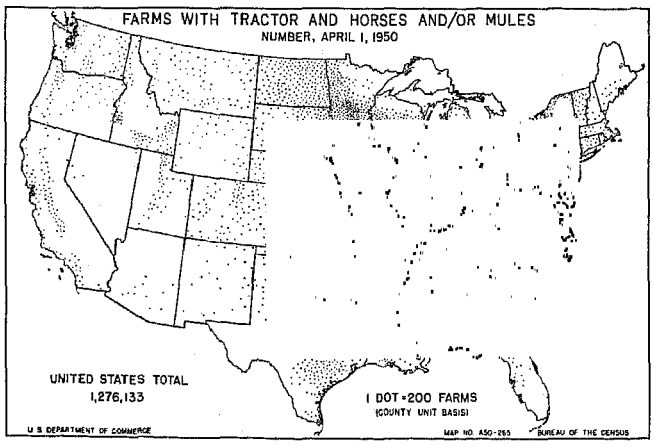
FARMS WITH TRACTOR AND HORSES AND/OR MULES
NUMBER, APRIL 1, 1950
UNITED STATES TOTAL
1,276,133
1 DOT=200 FARMS
(COUNTY UNIT BASIS)
U. S. DEPARTMENT OF COMMERCE
MAP NO. A50-265
BUREAU OF THE CENSUS

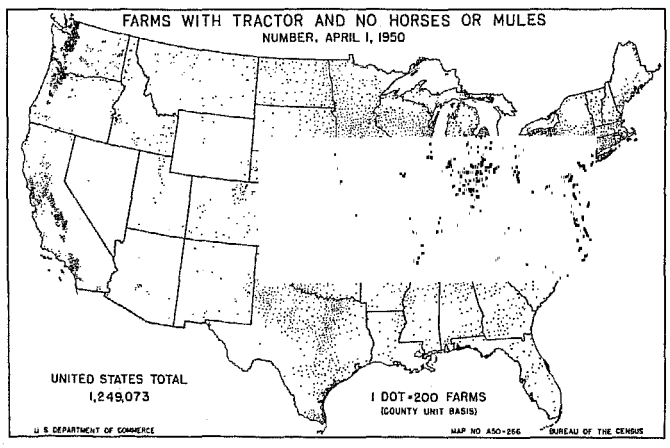
FARMS WITH TRACTOR AND NO HORSES OR MULES
NUMBER, APRIL 1, 1950
UNITED STATES TOTAL
1,249,073
1 DOT=200 FARMS
(COUNTY UNIT BASIS)
U. S. DEPARTMENT OF COMMERCE
MAP NO. A50-266
BUREAU OF THE CENSUS

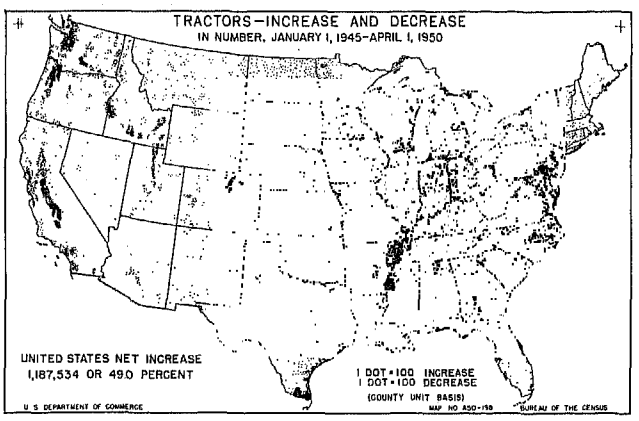

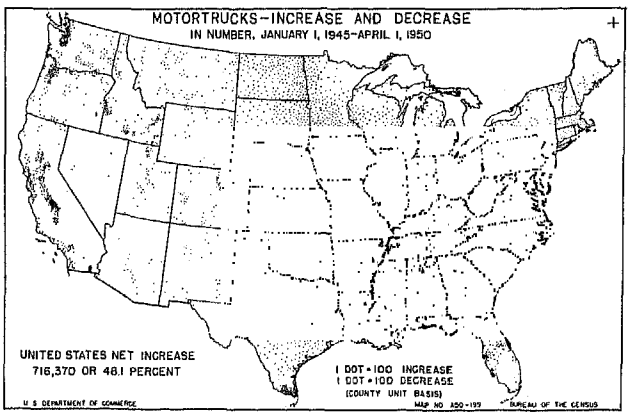

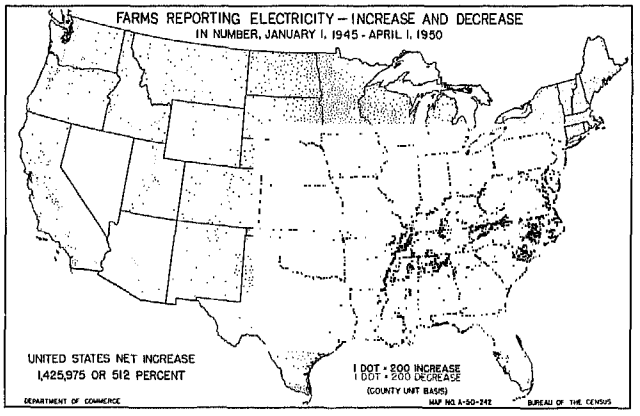

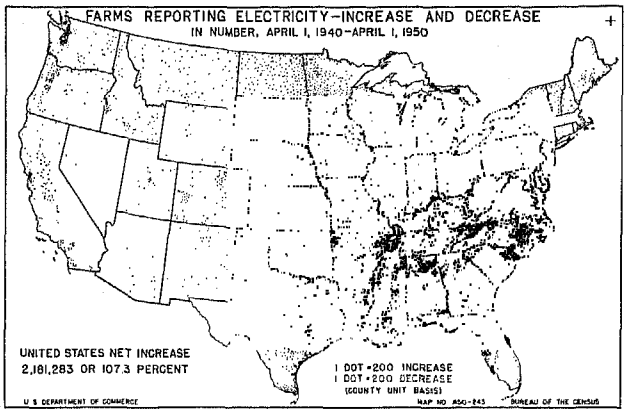

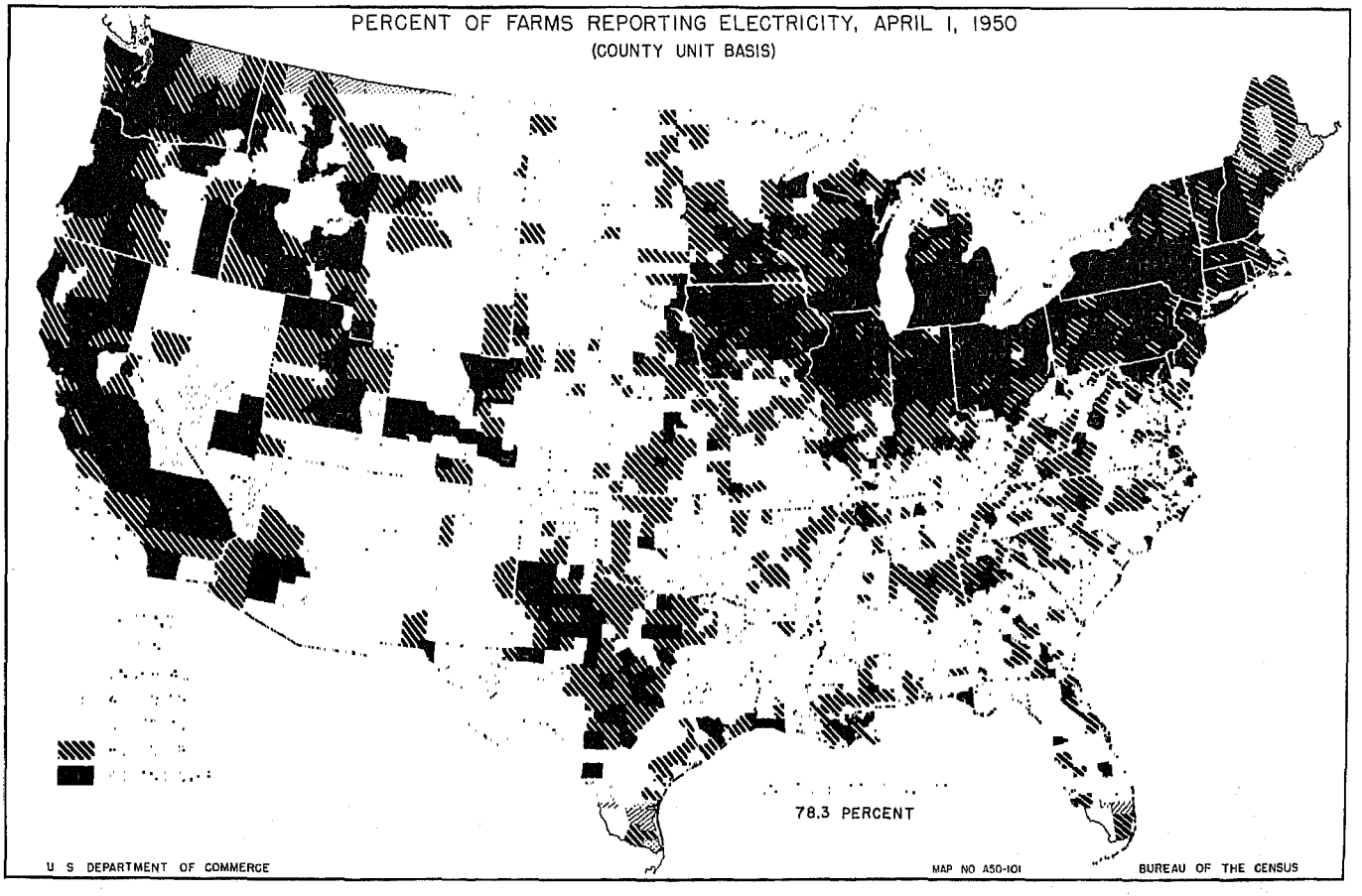

237460 O - 53 - 17.

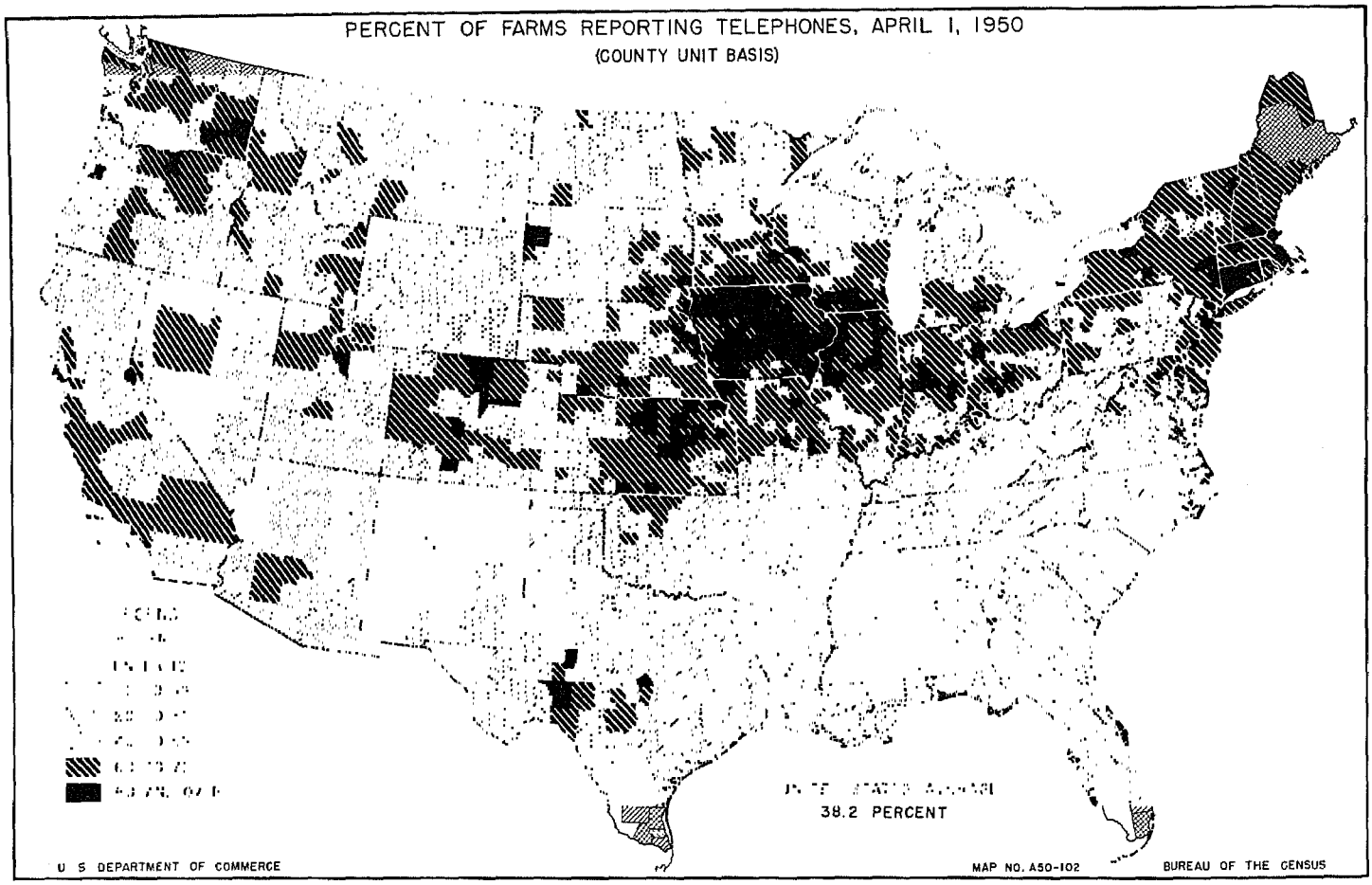
PERCENT OF FARMS REPORTING TELEPHONES, APRIL 1, 1950
(COUNTY UNIT BASIS)
38.2 PERCENT
U. S. DEPARTMENT OF COMMERCE
MAP NO. A50-102
BUREAU OF THE CENSUS

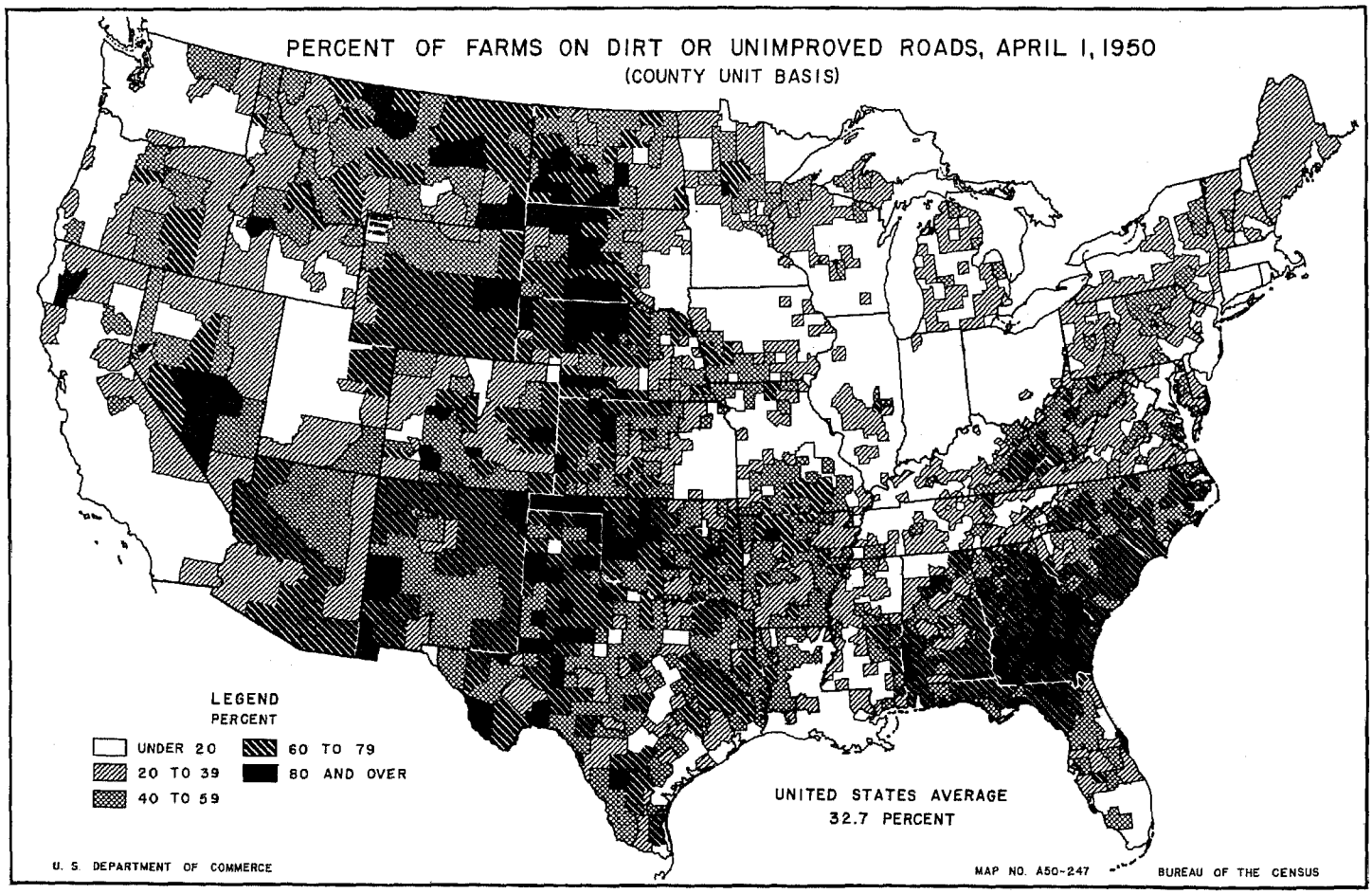
PERCENT OF FARMS ON DIRT OR UNIMPROVED ROADS, APRIL 1, 1950
(COUNTY UNIT BASIS)
LEGEND
PERCENT
UNDER 20
20 TO 39
40 TO 59
60 TO 79
80 AND OVER
UNITED STATES AVERAGE
32.7 PERCENT
U. S. DEPARTMENT OF COMMERCE
MAP NO. A50-247
BUREAU OF THE CENSUS

Table 7.—SPECIFIED FARM FACILITIES, BY DIVISIONS AND STATES: 1920 TO 1950

[All data for 1950 and data for mechanical refrigeration and power-driven washing machine for 1945 are based on reports for only a sample of farms. See text]

	Region, division, and State	Farms reporting telephone[1]									
							Percent of all farms				
		1950	1945	1940	1930	1920	1950	1945	1940	1930	1920
1	**United States**	2,057,556	1,866,109	1,526,954	2,139,194	2,498,493	38.2	31.8	25.0	34.0	38.7
2	The North	1,394,757	1,331,654	1,101,675	1,523,170	1,711,158	61.5	53.6	42.7	59.5	61.9
3	The South	427,946	343,638	282,479	441,315	634,220	16.1	11.9	9.4	13.7	19.8
4	The West	234,853	190,817	142,800	174,709	153,115	50.9	38.6	28.0	34.7	32.0
	Geographic Divisions:										
5	New England	75,182	94,899	68,319	76,284	80,510	72.9	63.1	50.5	61.1	51.4
6	Middle Atlantic	182,693	161,781	123,357	161,879	189,344	61.7	46.6	35.4	45.3	44.5
7	East North Central	533,183	487,701	402,707	560,462	678,862	60.2	51.1	40.0	58.0	62.6
8	West North Central	603,699	587,273	507,292	724,545	762,442	61.5	56.9	46.5	65.1	69.5
9	South Atlantic	146,123	115,121	90,190	117,464	164,213	15.2	11.0	8.8	11.1	14.2
10	East South Central	123,228	99,442	88,788	142,204	196,692	13.5	10.4	8.7	13.4	18.7
11	West South Central	158,595	129,075	103,501	181,647	273,315	20.3	14.7	10.7	16.5	27.4
12	Mountain	86,000	69,251	51,068	68,217	62,503	44.2	32.6	21.9	28.3	25.6
13	Pacific	148,853	121,566	91,732	106,492	90,612	55.8	43.1	33.2	40.7	38.7
	New England:										
14	Maine	19,467	22,642	17,105	22,189	23,632	64.1	53.7	43.9	56.9	49.0
15	New Hampshire	10,055	11,795	8,528	9,313	10,166	75.1	62.8	51.5	62.5	49.5
16	Vermont	13,267	14,604	11,052	15,093	16,752	69.7	55.1	46.9	60.6	57.6
17	Massachusetts	17,309	26,295	17,066	16,581	16,537	78.0	71.1	53.5	64.8	51.7
18	Rhode Island	2,003	2,338	1,502	1,742	1,685	76.9	64.9	49.8	52.4	41.3
19	Connecticut	13,081	17,225	13,066	11,366	11,738	83.9	77.4	61.7	66.1	51.8
	Middle Atlantic:										
20	New York	87,683	78,484	59,526	78,185	91,973	70.3	52.5	38.8	48.9	47.6
21	New Jersey	17,829	13,842	9,359	10,373	9,484	72.0	52.8	36.2	40.9	31.9
22	Pennsylvania	77,181	69,455	54,472	73,321	87,887	52.6	40.4	32.2	42.5	43.5
	East North Central:										
23	Ohio	119,736	111,461	88,888	121,214	159,478	60.1	50.5	38.0	55.3	62.1
24	Indiana	102,963	97,236	83,675	110,333	136,140	61.8	55.3	45.3	60.8	66.4
25	Illinois	127,528	124,039	105,683	147,672	173,572	65.3	60.7	49.5	68.8	73.2
26	Michigan	83,135	68,858	52,025	73,757	97,874	53.5	39.3	27.7	43.5	49.8
27	Wisconsin	99,821	86,107	72,436	107,486	111,798	59.2	48.4	38.8	59.1	59.1
	West North Central:										
28	Minnesota	107,279	103,178	87,939	114,693	110,568	59.9	54.6	44.6	61.9	62.0
29	Iowa	166,343	165,760	142,091	180,876	183,852	81.9	79.3	66.6	84.2	86.1
30	Missouri	106,768	109,055	99,799	137,712	163,543	46.4	44.9	39.0	53.8	62.2
31	North Dakota	27,219	23,641	20,627	31,878	36,349	41.7	34.0	27.9	40.9	46.8
32	South Dakota	36,850	31,145	24,821	44,608	44,327	55.6	45.3	34.3	53.6	59.4
33	Nebraska	69,484	63,195	52,349	93,888	95,050	64.8	56.5	43.2	72.5	76.4
34	Kansas	89,756	91,299	79,666	120,890	128,753	68.3	64.7	51.0	72.8	77.9
	South Atlantic:										
35	Delaware	4,990	3,695	2,216	2,420	2,763	67.0	39.7	24.6	24.9	27.2
36	Maryland	19,457	17,137	12,982	11,935	11,755	53.8	41.5	30.8	27.6	24.5
37	District of Columbia	[4]17	24	49	69	67	[4]60.7	60.0	75.4	66.3	32.8
38	Virginia	35,847	31,835	26,228	30,418	33,482	23.8	18.4	15.0	17.8	18.0
39	West Virginia	21,719	21,599	20,308	28,117	37,789	26.7	22.1	20.5	34.0	43.3
40	North Carolina	23,342	14,539	12,111	19,852	33,029	8.1	5.1	4.4	7.1	12.2
41	South Carolina	11,896	6,306	4,267	6,357	10,943	8.5	4.3	3.1	4.0	5.7
42	Georgia	18,619	13,558	8,473	14,771	29,861	9.4	6.0	3.9	5.8	9.6
43	Florida	10,253	6,429	3,556	3,525	4,524	18.0	10.5	5.7	6.0	8.4
	East South Central:										
44	Kentucky	45,813	42,118	39,851	61,631	73,145	21.0	17.7	15.8	25.0	27.0
45	Tennessee	43,541	36,365	32,468	45,205	56,880	18.8	15.5	13.1	18.4	22.5
46	Alabama	17,438	11,162	8,254	19,510	38,407	8.3	5.0	3.6	7.6	15.0
47	Mississippi	16,436	9,797	8,215	15,858	28,260	6.5	3.7	2.8	5.1	10.4
	West South Central:										
48	Arkansas	19,177	13,815	11,375	25,046	52,869	10.5	7.0	5.2	10.3	22.7
49	Louisiana	14,380	6,434	4,991	6,106	8,599	11.6	5.0	3.3	3.8	6.3
50	Oklahoma	45,901	41,101	32,571	53,149	71,613	32.3	24.9	18.1	26.1	37.3
51	Texas	79,137	67,725	54,564	97,346	140,234	23.9	17.6	13.1	19.6	32.2
	Mountain:										
52	Montana	9,988	7,847	6,966	9,697	9,781	28.5	20.8	16.7	20.4	17.0
53	Idaho	22,242	17,421	12,523	15,733	13,837	55.2	42.0	28.7	37.8	32.9
54	Wyoming	4,739	4,054	3,628	4,483	4,449	37.6	31.0	24.2	28.0	28.3
55	Colorado	27,060	22,106	16,795	23,877	22,022	59.4	46.4	32.7	39.8	36.7
56	New Mexico	3,493	3,175	2,287	2,879	3,359	14.9	10.7	6.7	9.2	11.3
57	Arizona	4,413	4,661	2,670	2,672	1,638	42.4	35.5	14.5	18.9	16.4
58	Utah	12,515	8,479	4,998	7,416	6,295	51.7	32.2	19.7	27.3	24.5
59	Nevada	1,550	1,508	1,201	1,460	1,122	49.7	44.0	33.6	42.4	35.5
	Pacific:										
60	Washington	40,198	35,502	26,161	31,764	27,952	57.6	44.4	32.0	44.8	42.2
61	Oregon	30,080	25,643	20,950	26,557	25,351	50.3	40.6	33.9	48.2	50.5
62	California	78,575	60,421	44,621	48,171	37,309	57.3	43.5	33.6	35.5	31.7

See footnotes at end of table.

Table 7.—SPECIFIED FARM FACILITIES, BY DIVISIONS

[All data for 1950 and data for mechanical refrigeration and power-driven washing

	Region, division, and State	Farms reporting electricity[2]													
		Total					Percent of all farms					From a power line			From both power line and home plant, 1950
		1950	1945	1940	1930	1920	1950	1945	1940	1930	1920	1950	1945[3]	1940	
1	United States.....	4,213,599	2,787,624	2,032,316	841,310	[2]452,620	78.3	47.6	33.3	13.4	7.0	4,154,359	2,679,184	1,853,249	7,613
2	The North.....	1,945,203	1,506,520	1,166,850	517,378	295,820	85.8	60.7	45.2	20.2	10.7	1,907,294	1,428,863	1,054,707	3,518
3	The South.....	1,869,151	927,465	562,258	136,365	86,479	70.5	32.2	18.7	4.2	2.7	1,861,818	911,503	515,251	3,428
4	The West.....	399,245	353,639	303,208	187,567	70,321	86.5	71.5	59.5	37.3	14.7	385,247	338,818	283,291	667
	Geographic Divisions:														
5	New England.....	93,618	117,313	91,834	53,655	24,000	90.7	78.0	67.9	42.9	15.3	93,188	115,468	88,951	143
6	Middle Atlantic.....	274,442	273,338	227,436	114,098	60,102	92.6	78.7	65.3	31.9	14.1	273,529	267,241	217,662	286
7	East North Central...	811,437	676,604	554,875	202,656	113,871	91.7	70.9	55.2	21.0	10.5	808,577	664,018	527,516	1,068
8	West North Central...	765,706	439,265	292,705	146,969	97,847	77.9	42.6	26.8	13.2	8.9	732,000	382,136	220,578	2,021
9	South Atlantic.....	714,126	393,245	253,577	64,173	45,407	74.5	37.7	24.9	6.1	3.9	712,130	388,862	241,138	1,014
10	East South Central...	595,852	255,122	146,202	31,952	21,720	65.3	26.6	14.3	3.0	2.1	594,280	252,397	137,476	1,377
11	West South Central...	559,173	279,098	162,479	40,240	19,352	71.7	31.8	16.8	3.6	1.9	555,408	270,244	136,637	1,037
12	Mountain.....	155,380	121,246	95,102	49,173	25,161	79.8	57.0	40.7	20.4	10.3	144,350	107,184	80,735	406
13	Pacific.....	243,865	232,393	208,106	138,394	45,160	91.5	82.4	75.4	52.9	19.3	240,897	231,634	202,556	261
	New England:														
14	Maine.....	26,195	27,324	21,124	12,920	4,625	86.3	64.8	54.2	33.1	9.6	25,990	26,775	20,221	35
15	New Hampshire.....	12,696	15,507	11,184	6,160	2,322	94.9	82.5	67.6	41.3	11.3	12,675	15,200	10,845	21
16	Vermont.....	17,533	18,462	12,873	7,565	3,328	92.1	69.7	54.6	30.4	11.4	17,463	17,943	12,213	20
17	Massachusetts.....	20,358	33,107	26,648	16,037	9,062	91.7	89.5	83.5	62.6	28.3	20,256	32,887	26,220	21
18	Rhode Island.....	2,416	3,146	2,511	1,910	700	92.7	87.3	83.3	57.5	17.1	2,411	3,108	2,457	5
19	Connecticut.....	14,420	19,767	17,494	9,063	3,963	92.5	88.9	82.7	52.7	17.5	14,393	19,555	16,995	41
	Middle Atlantic:														
20	New York.....	117,253	122,821	106,804	55,019	24,882	94.0	82.2	69.7	34.4	12.9	116,888	120,986	102,283	68
21	New Jersey.....	23,280	23,884	21,695	13,441	4,551	94.0	91.1	84.0	53.0	15.3	23,174	23,481	21,298	76
22	Pennsylvania.....	133,909	126,633	98,937	45,638	30,669	91.2	73.7	58.5	26.5	15.2	133,467	122,774	94,081	142
	East North Central:														
23	Ohio.....	185,691	164,949	143,436	56,740	37,745	93.2	74.8	61.4	25.9	14.7	185,297	162,590	137,680	332
24	Indiana.....	152,834	122,742	95,575	30,335	20,584	91.7	69.8	51.8	16.7	10.0	152,528	121,457	91,127	257
25	Illinois.....	169,625	120,177	87,611	34,231	23,273	86.9	58.8	41.0	16.0	9.8	168,658	116,989	80,027	214
26	Michigan.....	146,895	144,260	133,095	34,785	15,695	94.5	82.3	71.0	20.5	8.0	146,549	143,359	131,126	122
27	Wisconsin.....	156,392	124,476	95,158	46,565	16,574	92.8	70.0	51.0	25.6	8.8	155,545	119,623	87,556	143
	West North Central:														
28	Minnesota.....	150,610	95,342	59,838	23,342	13,539	84.1	50.5	30.3	12.6	7.6	148,328	87,500	50,075	153
29	Iowa.....	184,760	129,001	86,786	46,042	32,552	90.9	61.7	40.7	21.4	15.3	183,508	123,348	73,308	241
30	Missouri.....	159,187	76,417	45,355	20,223	14,341	69.2	31.5	17.7	7.9	5.5	157,930	73,186	39,204	355
31	North Dakota.....	44,214	18,612	11,446	6,192	4,518	67.7	26.8	15.5	7.9	5.8	35,646	7,141	3,218	489
32	South Dakota.....	45,892	19,028	12,845	9,070	6,445	69.2	27.7	17.7	10.9	8.6	37,487	8,556	3,981	355
33	Nebraska.....	83,315	46,619	34,886	21,380	12,062	77.7	41.7	28.8	16.5	9.7	77,354	37,752	22,832	206
34	Kansas.....	97,728	54,246	41,549	20,720	14,390	74.4	38.4	26.6	12.5	8.7	91,747	44,653	27,960	222
	South Atlantic:														
35	Delaware.....	6,112	5,605	3,699	1,561	397	82.0	60.3	41.1	16.1	3.9	6,092	5,547	3,545	25
36	Maryland.....	30,302	25,256	18,351	9,145	3,330	83.8	61.2	43.6	21.2	7.0	30,164	23,693	17,117	15
37	District of Columbia.	[4]18	24	54	67	52	[4]64.2	60.0	83.1	64.4	25.5	[4]18	33	53	.....
38	Virginia.....	114,241	63,512	44,348	13,009	7,874	75.7	36.7	25.4	7.6	4.2	113,949	61,954	42,144	121
39	West Virginia.....	59,137	38,763	26,735	5,330	12,900	72.6	39.7	26.9	6.4	14.8	58,789	37,731	25,199	30
40	North Carolina.....	219,422	107,982	71,196	15,006	7,816	76.1	37.6	25.6	5.4	2.9	218,897	107,637	67,627	172
41	South Carolina.....	95,060	52,101	28,764	6,067	5,170	68.3	35.3	20.9	3.8	2.7	94,842	52,047	27,568	102
42	Georgia.....	149,323	77,145	43,958	7,499	5,826	75.4	34.2	20.3	2.9	1.9	149,105	76,031	42,409	489
43	Florida.....	40,529	22,857	16,472	6,489	2,042	71.3	37.4	26.5	11.0	3.8	40,292	24,189	15,476	60
	East South Central:														
44	Kentucky.....	145,246	68,088	42,288	10,691	5,925	66.6	28.5	16.7	4.3	2.2	144,796	68,971	38,607	175
45	Tennessee.....	165,551	70,769	40,519	10,010	4,554	71.5	30.2	16.4	4.1	1.8	165,005	69,546	38,884	294
46	Alabama.....	144,569	66,046	35,725	6,459	8,345	68.4	29.6	15.4	2.5	3.3	144,267	64,833	33,907	638
47	Mississippi.....	140,486	50,219	27,670	4,792	2,896	55.9	19.1	9.5	1.5	1.1	140,212	49,047	26,078	270
	West South Central:														
48	Arkansas.....	121,832	43,053	23,435	5,121	2,643	66.8	21.7	10.8	2.1	1.1	121,587	42,058	21,303	341
49	Louisiana.....	83,189	31,558	17,187	4,174	1,471	67.1	24.4	11.5	2.6	1.1	82,932	31,333	16,058	42
50	Oklahoma.....	93,324	47,104	28,280	8,091	7,010	65.6	28.6	15.7	4.0	3.7	91,990	44,634	20,149	147
51	Texas.....	260,828	157,383	93,577	22,854	8,228	78.7	40.9	22.4	4.6	1.9	258,899	152,219	79,127	507
	Mountain:														
52	Montana.....	26,282	15,782	11,688	3,547	2,013	74.9	41.8	27.9	7.5	3.5	22,915	10,899	7,947	64
53	Idaho.....	37,195	31,995	26,384	12,809	5,982	92.3	77.1	60.4	30.7	14.2	36,901	31,034	25,439	48
54	Wyoming.....	9,437	6,794	5,184	1,145	717	74.8	52.0	34.5	7.2	4.6	7,937	4,780	3,474	53
55	Colorado.....	36,574	27,643	19,735	9,393	3,925	80.3	58.1	38.4	15.7	6.5	32,827	23,161	14,823	133
56	New Mexico.....	14,057	8,844	6,554	1,691	422	59.8	29.8	19.2	5.4	1.4	12,997	7,093	4,479	67
57	Arizona.....	8,054	8,756	6,031	3,671	592	77.4	66.6	32.7	25.9	5.9	7,535	8,603	5,607	21
58	Utah.....	21,597	19,353	17,714	15,778	11,125	89.3	73.5	69.7	58.1	43.4	21,427	19,822	17,411	11
59	Nevada.....	2,184	2,079	1,812	1,139	385	70.1	60.6	50.7	33.1	12.2	1,811	1,792	1,555	9
	Pacific:														
60	Washington.....	64,733	67,955	60,082	34,056	9,178	92.7	85.1	73.6	48.0	13.8	64,161	66,446	58,283	48
61	Oregon.....	54,564	48,390	38,010	18,397	5,463	91.3	76.7	61.5	33.4	10.9	53,425	46,652	36,369	31
62	California.....	124,568	116,048	110,014	85,941	30,519	90.9	83.5	82.9	63.3	25.9	123,311	118,536	107,904	182

*Not available. [1]Schedule inquiry in 1945 specified "in farm dwelling"; other censuses merely specified "on farm." In 1945, "in farm dwelling"; in 1930, "in farmer's dwelling house"; and in 1920, "gas or electric light in operator's house." [2]Questionnaire inquiry in 1950 specified "on farm"; in line within 1/4 mile. See text. [3]Farms with electricity and with electric distribution [4]Data for District of Columbia not included in totals.

AND STATES: 1920 TO 1950—Continued

machine for 1945 are based on reports for only a sample of farms. See text]

Farms reporting electricity[2]—Continued				Farms reporting specified electric facilities, 1950													Farms reporting specified facilities, 1945			
From a home plant only										Percent of farms with electricity reporting								Resident operators reporting		
1950	1940	Percent of farms with electricity		Electric water pump	Electric hot-water heater	Home freezer	Electric washing machine	Electric chick brooder	Electric power feed grinder	Electric water pump	Electric hot-water heater	Home freezer	Electric washing machine	Electric chick brooder	Electric power feed grinder	Both electricity and running water, all farms	Mechanical refrigeration	Power driven washing machine	
		1950	1940																
59,240	179,067	1.4	8.8	2,018,578	936,066	650,512	3,160,141	800,477	61,923	47.9	22.2	15.4	75.0	19.0	1.5	1,500,686	1,737,643	2,512,155	1
37,909	112,143	1.9	9.6	1,184,484	512,483	386,060	1,741,707	496,326	31,853	60.9	26.3	19.8	89.5	25.5	1.6	794,708	939,144	1,706,092	2
7,333	47,007	0.4	8.4	587,841	250,908	187,453	1,068,911	229,422	21,834	31.4	13.4	10.0	57.2	12.3	1.2	416,090	549,866	476,660	3
13,998	19,917	3.5	6.6	246,253	172,675	76,999	349,523	74,729	8,236	61.7	43.3	19.3	87.5	18.7	2.1	289,888	248,633	329,403	4
430	2,883	0.5	3.1	53,643	17,978	18,994	79,970	11,560	778	57.3	19.2	20.3	85.4	12.3	0.8	98,454	75,983	91,921	5
913	9,774	0.3	4.3	185,523	83,862	67,442	249,667	66,042	4,850	67.6	30.6	24.6	91.0	24.1	1.8	189,864	169,007	246,652	6
2,860	27,359	0.4	4.9	557,792	246,857	186,905	744,214	263,132	14,708	68.7	30.4	23.0	91.7	32.4	1.8	325,892	414,173	680,700	7
33,706	72,127	4.4	24.6	387,526	163,786	112,719	667,856	155,592	11,517	50.6	21.4	14.7	87.2	20.3	1.5	180,498	279,981	686,819	8
1,996	12,439	0.3	4.9	261,396	108,021	68,149	416,913	79,468	9,268	36.6	15.1	9.5	58.4	11.1	1.3	175,898	220,661	179,923	9
1,572	8,726	0.3	6.0	144,999	79,859	45,760	347,643	76,514	6,458	24.3	13.4	7.7	58.3	12.8	1.1	83,913	140,398	113,538	10
3,765	25,842	0.7	15.9	181,446	63,028	73,544	304,355	73,260	6,108	32.4	11.3	13.2	54.4	13.1	1.1	156,279	188,807	183,199	11
11,030	14,367	7.1	15.1	81,473	51,516	28,488	132,429	28,237	3,363	52.4	33.2	18.3	85.2	18.2	2.2	78,823	84,374	131,364	12
2,968	5,550	1.2	2.7	164,780	121,159	48,511	217,094	46,492	4,873	67.6	49.7	19.9	89.0	19.1	2.0	211,065	164,259	198,039	13
205	903	0.8	4.3	14,793	3,831	4,259	22,959	2,225	205	56.5	14.6	16.3	87.6	8.5	0.8	18,002	13,786	23,186	14
21	339	0.2	3.0	7,919	2,105	2,325	10,746	1,793	114	62.4	16.6	18.3	84.6	14.1	0.9	12,639	8,759	10,946	15
70	660	0.4	5.1	7,595	3,762	3,700	15,896	2,263	96	43.3	21.5	21.1	90.7	12.9	0.5	16,706	10,719	16,309	16
102	428	0.5	1.6	10,294	3,499	4,253	16,619	2,905	191	50.6	17.2	20.9	81.6	14.3	0.9	30,395	24,300	24,939	17
5	54	0.2	2.2	1,867	462	391	1,739	287	26	77.3	19.1	16.2	72.0	11.9	1.1	2,847	1,414	1,226	18
27	499	0.2	2.9	11,175	4,319	4,066	12,011	2,087	146	77.5	30.0	28.2	83.3	14.5	1.0	17,865	17,005	15,315	19
365	4,521	0.3	4.2	79,725	39,864	29,277	105,840	23,688	1,621	68.0	34.0	25.0	90.3	20.2	1.4	82,930	73,019	103,711	20
106	397	0.5	1.8	19,432	8,416	5,968	18,871	5,064	471	83.5	36.2	25.6	81.1	21.8	2.0	21,263	18,405	17,269	21
442	4,856	0.3	4.9	86,366	35,582	32,197	124,956	37,290	2,758	64.5	26.6	24.0	93.3	27.8	2.1	85,671	77,583	125,672	22
394	5,756	0.2	4.0	117,811	58,287	36,139	169,278	62,957	3,116	63.4	31.4	19.5	91.2	33.9	1.7	80,867	108,198	158,731	23
306	4,448	0.2	4.7	99,268	46,287	37,116	138,321	52,064	2,529	65.0	30.3	24.3	90.5	34.1	1.7	57,946	81,071	119,478	24
967	7,584	0.6	8.7	105,229	49,198	47,805	154,610	65,366	3,509	62.0	29.0	28.2	91.1	38.5	2.1	51,493	86,226	139,631	25
346	1,969	0.2	1.5	114,250	45,416	29,026	135,570	39,712	3,103	77.8	30.9	19.8	92.3	27.0	2.1	83,754	84,397	129,137	26
847	7,602	0.5	8.0	121,234	47,669	36,819	146,435	43,033	2,451	77.5	30.5	23.5	93.6	27.5	1.6	51,832	54,281	133,723	27
2,282	9,763	1.5	16.3	101,266	40,015	29,408	139,627	25,079	2,578	67.2	26.6	19.5	92.7	16.7	1.7	35,285	50,583	143,956	28
1,252	13,478	0.7	15.5	116,941	50,613	30,394	170,823	57,928	2,644	63.3	27.4	16.5	92.5	31.4	1.4	58,102	84,269	168,068	29
1,257	6,151	0.8	13.6	53,456	21,132	16,200	126,037	26,913	2,339	33.6	13.3	10.2	79.2	16.9	1.5	25,107	50,465	104,181	30
8,568	8,228	19.4	71.9	19,811	7,005	8,244	39,155	3,726	849	44.8	15.8	18.6	88.6	8.4	1.9	4,439	5,911	48,811	31
8,405	8,864	18.3	69.0	16,646	7,223	6,136	39,215	4,245	513	36.3	15.7	13.4	85.5	9.2	1.1	6,204	9,862	49,718	32
5,961	12,054	7.2	34.6	38,130	20,015	11,063	70,997	18,162	1,249	45.8	24.0	13.3	85.2	21.8	1.5	24,707	29,685	82,276	33
5,981	13,589	6.1	32.7	41,276	17,783	11,274	82,002	19,539	1,345	42.2	18.2	11.5	83.9	20.0	1.4	26,654	49,206	89,809	34
20	154	0.3	4.2	4,665	1,737	1,598	5,342	493	80	76.3	28.4	26.1	87.4	8.1	1.3	4,413	4,490	5,374	35
138	1,234	0.5	6.7	20,765	8,131	7,092	25,188	6,577	807	68.5	26.8	23.4	83.1	21.7	2.7	17,547	16,635	20,481	36
.....	1	.....	1.9	[4]1	[4]2	.....	[4]15	[4]1	.....	[4]5.6	[4]11.1	.....	[4]83.3	[4]5.6	.....	23	(*)	(*)	37
292	2,204	0.3	5.0	40,690	16,418	11,607	82,702	13,703	2,166	35.6	14.4	10.2	72.4	12.0	1.9	32,111	42,680	44,196	38
348	1,536	0.6	5.7	13,904	5,473	4,752	49,434	5,598	854	23.5	9.3	8.0	83.6	9.5	1.4	14,413	25,133	42,083	39
525	3,569	0.2	5.0	71,055	27,274	16,182	132,416	21,699	2,192	32.4	12.4	7.4	60.3	9.9	1.0	39,445	54,689	39,836	40
218	1,196	0.2	4.2	32,865	13,627	9,175	36,424	12,674	1,055	34.6	14.3	9.7	38.3	13.3	1.1	18,531	27,225	6,845	41
218	1,549	0.1	3.5	53,232	24,424	11,755	62,644	14,649	1,842	35.6	16.4	7.9	42.0	9.8	1.2	31,492	35,914	12,294	42
237	996	0.6	6.0	24,220	10,937	5,988	22,763	4,255	272	59.8	27.0	14.8	56.2	10.5	0.7	17,923	13,895	8,814	43
450	3,681	0.3	8.7	28,945	18,767	12,165	112,023	21,937	1,984	19.9	12.9	8.4	77.1	15.1	1.4	17,830	42,794	53,741	44
546	1,635	0.3	4.0	41,689	29,116	12,447	113,346	25,832	1,910	25.2	17.6	7.5	68.5	15.6	1.2	24,690	41,562	37,286	45
302	1,818	0.2	5.1	38,160	17,065	9,898	67,924	14,403	1,247	26.4	11.8	6.8	47.0	10.0	0.9	23,107	31,183	14,579	46
274	1,592	0.2	5.8	36,205	14,911	11,250	54,350	14,342	1,317	25.8	10.6	8.0	38.7	10.2	0.9	18,286	24,859	7,932	47
245	2,132	0.2	9.1	30,763	10,455	10,581	73,579	10,477	1,313	25.3	8.6	8.7	60.4	8.6	1.1	14,326	24,692	26,413	48
257	1,129	0.3	6.6	30,489	8,976	14,474	47,331	11,759	1,036	36.7	10.8	17.4	56.9	14.1	1.2	15,518	16,870	10,176	49
1,334	8,131	1.4	28.8	30,521	10,602	10,419	51,814	11,321	947	32.7	11.4	11.2	55.5	12.1	1.0	22,307	37,920	62,955	50
1,929	14,450	0.7	15.4	89,673	32,995	38,070	131,631	39,703	2,812	34.4	12.7	14.6	50.5	15.2	1.1	104,128	109,325	83,655	51
3,367	3,741	12.8	32.0	15,123	7,636	6,405	22,976	4,683	586	57.5	29.1	24.4	8.74	17.8	2.2	7,902	10,992	24,747	52
294	945	0.8	3.6	25,872	19,554	5,980	34,493	9,975	957	69.6	52.6	16.1	92.7	26.8	2.6	20,864	22,850	31,068	53
1,500	1,710	15.9	33.0	4,720	1,749	1,696	7,903	1,502	233	50.0	18.5	18.0	83.7	15.9	2.5	3,436	4,326	8,774	54
3,747	4,912	10.2	24.9	18,623	8,291	6,459	30,223	6,040	704	50.9	22.7	17.7	82.6	16.5	1.9	14,832	16,981	30,561	55
1,060	2,075	7.5	31.7	5,595	2,301	2,649	8,623	1,613	189	39.8	16.4	18.8	61.3	11.5	1.3	5,675	6,300	8,898	56
519	424	6.4	7.0	4,635	3,099	1,763	6,270	1,177	172	57.5	38.5	21.9	77.8	14.6	2.1	7,949	7,676	7,712	57
170	303	0.8	1.7	5,448	8,130	2,764	20,085	2,890	445	25.2	37.6	12.8	93.0	13.4	2.1	16,439	13,473	17,556	58
373	257	17.1	14.2	1,457	756	772	1,856	357	77	66.7	34.6	35.3	85.0	16.3	3.5	1,726	1,776	2,048	59
572	1,799	0.9	3.0	42,380	34,342	10,144	59,801	13,591	1,230	65.5	53.1	15.7	92.4	21.0	1.9	58,044	43,988	62,017	60
1,139	1,641	2.1	4.3	36,724	30,129	9,266	49,999	10,727	938	67.3	55.2	17.0	91.6	19.7	1.7	40,652	31,933	46,594	61
1,257	2,110	1.0	1.9	85,676	56,688	29,101	107,294	22,174	2,705	68.8	45.5	23.4	86.1	17.8	2.2	112,369	88,338	89,428	62

Table 8.—FARMS BY AMOUNT OF LAST MONTHLY ELECTRIC BILL, BY DIVISIONS AND STATES: CENSUS OF 1950

[Data are based on reports for only a sample of farms. See text]

	Region, division, and State	Farms reporting electricity from a power line	Farms, by amount of last monthly electric bill															
			Farms reporting								Average of last monthly electric bill (dollars)	Not reporting	Percent distribution of farms reporting						
			Total	Under $3.00	$3.00 to $4.99	$5.00 to $9.99	$10.00 to $14.99	$15.00 to $19.99	$20.00 to $24.99	$25.00 and over			Under $3.00	$3.00 to $4.99	$5.00 to $9.99	$10.00 to $14.99	$15.00 to $19.99	$20.00 to $24.99	$25.00 and over
1	**U.S.**	4,154,359	3,561,040	764,384	922,906	1,139,849	439,452	154,812	61,048	78,589	7.39	593,319	21.5	25.9	32.0	12.3	4.3	1.7	2.2
2	The North	1,907,294	1,679,080	108,695	379,288	675,096	308,501	113,617	44,777	49,106	8.92	228,214	6.5	22.6	40.2	18.4	6.8	2.7	2.9
3	The South	1,861,818	1,546,535	625,481	476,397	330,211	71,831	21,207	8,170	13,238	4.70	315,283	40.4	30.8	21.4	4.6	1.4	0.5	0.9
4	The West	385,247	335,425	30,208	67,221	134,542	59,120	19,988	8,101	16,245	12.17	49,822	9.0	20.0	40.1	17.6	6.0	2.4	4.8
	Geo. Divisions:																		
5	New England....	93,188	80,370	7,517	19,796	28,992	11,355	5,147	2,763	4,800	9.83	12,818	9.4	24.6	36.1	14.1	6.4	3.4	6.0
6	Middle Atlantic	273,529	239,142	20,847	47,292	90,481	42,487	18,119	8,330	11,586	9.81	34,387	8.7	19.8	37.8	17.8	7.6	3.5	4.8
7	E.N. Central...	808,577	715,023	50,329	152,004	286,984	137,713	50,167	19,182	18,644	8.91	93,554	7.0	21.3	40.1	19.3	7.0	2.7	2.6
8	W.N. Central...	732,000	644,545	30,002	160,196	268,639	116,946	40,184	14,502	14,076	8.48	87,455	4.7	24.9	41.7	18.1	6.2	2.2	2.2
9	South Atlantic.	712,130	587,579	254,335	157,775	116,963	36,055	11,222	4,295	6,934	4.98	124,551	43.3	26.9	19.9	6.1	1.9	0.7	1.2
10	E.S. Central...	594,280	486,891	221,031	138,269	102,375	16,411	4,504	1,819	2,482	4.22	107,389	45.4	28.4	21.0	3.4	0.9	0.4	0.5
11	W.S. Central...	555,408	472,065	150,115	180,353	110,873	19,365	5,481	2,056	3,822	4.84	83,343	31.8	38.2	23.5	4.1	1.2	0.4	0.8
12	Mountain.....	144,350	127,464	11,319	28,084	52,603	22,781	6,741	2,303	3,633	9.68	16,886	8.9	22.0	41.3	17.9	5.3	1.8	2.9
13	Pacific.....	240,897	207,961	18,889	39,137	81,939	36,339	13,247	5,798	12,612	13.70	32,936	9.1	18.8	39.4	17.5	6.4	2.8	6.1
	New England:																		
14	Maine.....	25,990	22,642	3,576	7,352	7,814	2,106	763	382	649	7.10	3,348	15.8	32.5	34.5	9.3	3.4	1.7	2.9
15	N.H.....	12,675	10,974	1,236	3,167	3,975	1,199	540	271	586	8.95	1,701	11.3	28.9	36.2	10.9	4.9	2.5	5.3
16	Vt.....	17,463	15,079	850	2,939	5,741	2,914	1,170	627	838	10.25	2,384	5.6	19.5	38.1	19.3	7.8	4.2	5.6
17	Mass.....	20,256	17,206	1,248	3,564	6,355	2,530	1,401	650	1,458	11.48	3,050	7.3	20.7	36.9	14.7	8.1	3.8	8.5
18	R.I.....	2,411	1,924	160	360	690	336	125	106	147	10.50	487	8.3	18.7	35.9	17.5	6.5	5.5	7.6
19	Conn.....	14,393	12,545	447	2,414	4,417	2,270	1,148	727	1,122	12.67	1,848	3.6	19.2	35.2	18.1	9.2	5.8	8.9
	Middle Atlantic:																		
20	N.Y.....	116,888	102,227	8,728	19,726	37,295	18,573	8,132	4,047	5,726	10.13	14,661	8.5	19.3	36.5	18.2	8.0	4.0	5.6
21	N.J.....	23,174	19,974	1,117	2,903	6,931	4,242	2,141	993	1,647	12.60	3,200	5.6	14.5	34.7	21.2	10.7	5.0	8.2
22	Pa.....	133,467	116,941	11,002	24,663	46,255	19,672	7,846	3,290	4,213	9.04	16,526	9.4	21.1	39.6	16.8	6.7	2.8	3.6
	East North Central:																		
23	Ohio.....	185,297	164,149	15,786	34,281	63,451	32,957	10,622	3,646	3,406	8.60	21,148	9.6	20.9	38.7	20.1	6.5	2.2	2.1
24	Ind.....	152,528	132,826	16,540	31,332	51,509	22,511	6,773	2,178	1,983	7.81	19,702	12.5	23.6	38.8	16.9	5.1	1.6	1.5
25	Ill.....	168,658	148,852	3,673	35,477	57,917	30,355	11,511	4,884	5,035	9.43	19,806	2.5	23.8	38.9	20.4	7.7	3.3	3.4
26	Mich.....	146,549	128,410	11,645	27,522	49,207	22,996	9,146	3,812	4,082	8.91	18,139	9.1	21.4	38.3	17.9	7.1	3.0	3.2
27	Wis.....	155,545	140,786	2,685	23,392	64,900	28,894	12,115	4,662	4,138	9.76	14,759	1.9	16.6	46.1	20.5	8.6	3.3	2.9
	West North Central:																		
28	Minn.....	148,328	134,105	1,699	21,939	61,083	30,660	11,570	3,986	3,168	9.68	14,223	1.3	16.4	45.5	22.9	8.6	3.0	2.4
29	Iowa.....	183,508	162,929	2,486	23,606	68,782	37,610	16,326	6,725	7,394	10.61	20,579	1.5	14.5	42.2	23.1	10.0	4.1	4.5
30	Mo.....	157,930	132,535	21,446	56,641	40,121	10,322	2,321	767	917	5.64	25,395	16.2	42.7	30.3	7.8	1.8	0.6	0.7
31	N.Dak.....	35,646	32,425	298	4,734	17,834	6,245	2,106	661	547	8.86	3,221	0.9	14.6	55.0	19.3	6.5	2.0	1.7
32	S.Dak.....	37,487	33,429	494	6,778	16,397	6,443	2,087	622	608	8.72	4,058	1.5	20.3	49.1	19.3	6.2	1.9	1.8
33	Nebr.....	77,354	67,946	1,161	20,463	28,636	12,474	3,196	1,132	884	7.89	9,408	1.7	30.1	42.1	18.4	4.7	1.7	1.3
34	Kans.....	91,747	81,176	2,418	26,035	35,786	13,192	2,578	609	558	7.15	10,571	3.0	32.1	44.1	16.3	3.2	0.8	0.7
	South Atlantic:																		
35	Del.....	6,092	4,790	366	1,043	1,814	837	399	122	209	9.35	1,302	7.6	21.8	37.9	17.5	8.3	2.5	4.4
36	Md.....	30,164	25,065	2,717	5,591	8,328	4,498	1,953	854	1,124	9.40	5,099	10.8	22.3	33.2	17.9	7.8	3.4	4.5
37	D.C.....	[1]18	(*)	(*)	(*)	(*)	(*)	(*)	(*)	(*)	[1]2.69	(*)	(*)	(*)	(*)	(*)	(*)	(*)	(*)
38	Va.....	113,949	95,322	34,404	29,970	20,464	5,898	2,175	894	1,517	5.39	18,627	36.1	31.4	21.5	6.2	2.3	0.9	1.6
39	W.Va.....	58,789	48,829	20,084	17,657	8,312	1,724	502	268	282	4.25	9,960	41.1	36.2	17.0	3.5	1.0	0.5	0.6
40	N.C.....	218,897	176,088	88,675	46,615	29,572	7,651	1,967	696	912	4.14	42,809	50.4	26.5	16.8	4.3	1.1	0.4	0.5
41	S.C.....	94,842	76,188	38,263	17,735	13,995	4,068	1,058	378	691	4.43	18,654	50.2	23.3	18.4	5.3	1.4	0.5	0.9
42	Ga.....	149,105	127,214	62,539	30,283	24,486	6,700	1,704	567	935	4.42	21,891	49.2	23.8	19.2	5.3	1.3	0.4	0.7
43	Fla.....	40,292	34,083	7,287	8,881	9,992	4,679	1,464	516	1,264	8.66	6,209	21.4	26.1	29.3	13.7	4.3	1.5	3.7
	East South Central:																		
44	Ky.....	144,796	120,361	41,874	44,616	25,202	5,712	1,633	552	772	4.73	24,435	34.8	37.1	20.9	4.7	1.4	0.5	0.6
45	Tenn.....	165,005	139,003	56,558	37,762	38,205	3,996	1,091	637	754	4.41	26,002	40.7	27.2	27.5	2.9	0.8	0.5	0.5
46	Ala.....	144,267	115,379	60,554	27,478	21,838	3,784	950	314	461	3.92	28,888	52.5	23.8	18.9	3.3	0.8	0.3	0.4
47	Miss.....	140,212	112,148	62,045	28,413	17,130	2,919	830	316	495	3.73	28,064	55.3	25.3	15.3	2.6	0.7	0.3	0.4
	West South Central:																		
48	Ark.....	121,587	100,498	46,972	35,386	14,125	2,671	748	246	350	3.91	21,089	46.7	35.2	14.1	2.7	0.7	0.2	0.3
49	La.....	82,932	69,582	32,991	21,937	11,413	1,834	630	258	519	4.03	13,350	47.4	31.5	16.4	2.6	0.9	0.4	0.7
50	Okla.....	91,990	78,760	8,177	39,476	25,193	4,248	951	267	448	5.31	13,230	10.4	50.1	32.0	5.4	1.2	0.3	0.6
51	Tex.....	258,899	223,225	61,975	83,554	60,142	10,612	3,152	1,285	2,505	5.34	35,674	27.8	37.4	26.9	4.8	1.4	0.6	1.1
	Mountain:																		
52	Mont.....	22,915	20,555	951	3,646	7,909	5,402	1,593	521	533	9.41	2,360	4.6	17.7	38.5	26.3	7.7	2.5	2.6
53	Idaho.....	36,901	32,984	3,091	6,289	16,128	5,446	1,258	298	474	7.88	3,917	9.4	19.1	48.9	16.5	3.8	0.9	1.4
54	Wyo.....	7,937	7,063	199	1,470	3,031	1,457	479	202	225	9.28	874	2.8	20.8	42.9	20.6	6.8	2.9	3.2
55	Colo.....	32,827	29,304	1,467	7,084	12,413	5,384	1,680	550	726	8.59	3,523	5.0	24.2	42.4	18.4	5.7	1.9	2.5
56	N.Mex.....	12,997	11,063	2,094	3,239	3,784	1,000	405	160	381	8.17	1,934	18.9	29.3	34.2	9.0	3.7	1.4	3.4
57	Ariz.....	7,535	6,543	373	1,186	2,123	1,180	519	293	869	34.01	992	5.7	18.1	32.4	18.0	7.9	4.5	13.3
58	Utah.....	21,427	18,389	3,028	4,878	6,681	2,662	662	189	289	7.15	3,038	16.5	26.5	36.3	14.5	3.6	1.0	1.6
59	Nev.....	1,811	1,563	116	292	534	250	145	90	136	11.75	248	7.4	18.7	34.2	16.0	9.3	5.8	8.7
	Pacific:																		
60	Wash.....	64,161	56,710	6,200	11,688	23,700	9,316	3,090	1,210	1,506	8.54	7,451	10.9	20.6	41.8	16.4	5.4	2.1	2.7
61	Oreg.....	53,425	48,177	6,557	9,073	20,897	7,632	2,129	818	1,071	8.03	5,248	13.6	18.8	43.4	15.8	4.4	1.7	2.2
62	Calif.....	123,311	103,074	6,132	18,376	37,342	19,391	8,028	3,770	10,035	19.18	20,237	5.9	17.8	36.2	18.8	7.8	3.7	9.7

* Not available.
[1] Data for District of Columbia not included in totals.

Table 9.—FARMS REPORTING KIND OF ROAD ON WHICH FARM IS LOCATED, BY DIVISIONS AND STATES: 1950, 1940, AND 1930

[All 1950 data are based on reports for only a sample of farms. See text]

	Region, division, and State	Hard surface			Gravel, shell, or shale			Dirt or unimproved		
		1950	1940	1930[1]	1950	1940	1930[2]	1950	1940	1930
1	**United States**	1,646,886	1,146,936	594,182	1,807,352	1,731,477	1,435,644	1,677,604	2,971,275	3,918,943
2	The North	728,903	592,879	326,687	972,525	1,026,966	683,902	468,598	872,331	1,452,129
3	The South	700,772	399,385	198,218	718,177	569,928	610,738	1,106,955	1,894,242	2,216,279
4	The West	217,211	154,672	69,277	116,650	134,583	141,004	102,051	204,702	250,535
	Geographic Divisions:									
5	New England	64,581	66,234	23,978	13,294	19,063	31,916	19,868	45,464	64,037
6	Middle Atlantic	176,713	173,812	106,673	33,400	40,335	37,090	71,794	123,443	199,582
7	East North Central	353,556	265,340	165,791	400,485	523,037	400,064	94,886	184,985	363,058
8	West North Central	134,053	87,493	30,245	525,346	444,531	214,832	282,050	518,439	825,452
9	South Atlantic	320,265	190,238	92,445	106,449	66,009	174,594	486,966	713,483	725,298
10	East South Central	212,992	110,814	69,274	381,119	322,341	269,853	277,044	541,724	661,960
11	West South Central	167,515	98,333	36,499	230,609	181,578	166,291	342,945	639,035	829,021
12	Mountain	55,522	37,625	8,024	57,073	54,543	52,718	71,971	132,785	162,372
13	Pacific	161,689	117,047	61,253	59,577	80,040	88,286	30,080	71,917	88,163
	New England:									
14	Maine	17,869	15,615	3,493	3,552	5,930	12,689	7,588	15,968	20,875
15	New Hampshire	8,363	8,226	3,653	1,903	1,990	2,199	2,758	5,735	8,400
16	Vermont	5,932	4,394	1,253	6,052	6,884	9,434	6,460	11,735	13,666
17	Massachusetts	17,143	21,123	9,219	1,275	3,095	5,338	1,934	6,509	9,979
18	Rhode Island	2,008	1,948	1,282	136	165	398	256	811	1,512
19	Connecticut	13,266	14,928	5,078	376	999	1,858	872	4,706	9,605
	Middle Atlantic:									
20	New York	79,260	83,289	60,066	14,794	22,614	14,607	24,638	43,016	78,949
21	New Jersey	18,112	15,160	8,529	2,004	2,964	6,989	2,834	6,864	8,835
22	Pennsylvania	79,341	75,363	38,078	16,602	14,757	15,494	44,322	73,563	111,798
	East North Central:									
23	Ohio	116,320	99,153	76,070	64,222	99,627	79,188	10,365	25,986	55,142
24	Indiana	66,886	48,910	33,097	83,837	114,259	106,307	7,818	16,735	34,536
25	Illinois	52,099	34,466	23,595	111,435	111,950	45,095	23,018	60,225	136,324
26	Michigan	49,705	39,089	17,271	68,793	99,436	81,355	31,564	41,892	64,584
27	Wisconsin	68,546	43,722	15,758	72,198	97,765	88,119	22,121	40,147	72,472
	West North Central:									
28	Minnesota	28,682	19,009	3,831	114,295	111,723	77,260	30,216	60,523	97,527
29	Iowa	25,983	19,259	8,935	128,218	102,604	48,423	41,416	84,850	150,922
30	Missouri	39,780	22,826	11,287	110,716	90,343	40,691	68,422	132,166	192,415
31	North Dakota	3,231	2,036	77	28,274	20,932	5,239	31,561	48,156	68,960
32	South Dakota	6,440	3,534	85	38,062	26,676	11,349	20,095	39,339	68,049
33	Nebraska	8,870	6,527	906	45,576	38,600	15,807	48,031	72,964	107,943
34	Kansas	21,067	14,302	5,124	60,205	53,653	16,063	42,309	80,441	139,636
	South Atlantic:									
35	Delaware	4,219	3,844	2,962	556	909	803	2,033	3,661	5,556
36	Maryland	20,562	18,142	12,113	4,804	3,949	5,361	8,873	17,900	23,977
37	District of Columbia	[3]12	53	71	.....	3	16	[3]15	4	16
38	Virginia	66,236	49,621	19,637	33,946	20,022	29,034	44,875	98,117	112,876
39	West Virginia	28,995	20,947	9,638	12,240	11,235	5,237	36,573	63,705	61,786
40	North Carolina	88,640	38,964	22,501	35,598	19,230	60,560	149,601	203,120	175,439
41	South Carolina	51,517	22,802	7,171	6,352	2,808	31,096	74,942	105,736	112,353
42	Georgia	38,297	18,574	6,689	10,350	6,060	35,240	142,016	182,081	199,497
43	Florida	21,799	17,291	11,663	2,603	1,793	7,247	28,053	39,159	33,798
	East South Central:									
44	Kentucky	68,015	46,460	37,363	82,293	63,126	40,390	58,109	133,695	148,335
45	Tennessee	59,903	33,160	23,433	115,708	108,817	57,790	46,007	95,746	149,603
46	Alabama	49,125	17,747	4,516	47,332	37,851	56,008	104,099	164,023	183,977
47	Mississippi	35,949	13,447	3,962	135,786	112,547	115,665	68,829	148,260	180,045
	West South Central:									
48	Arkansas	24,843	11,993	6,764	73,193	46,414	37,007	76,625	147,147	179,523
49	Louisiana	25,900	14,686	2,513	62,500	51,301	53,494	29,433	78,066	98,030
50	Oklahoma	20,515	13,000	3,788	32,875	18,929	12,550	82,160	137,929	173,298
51	Texas	96,257	58,654	23,434	62,041	64,934	63,240	154,727	275,893	378,170
	Mountain:									
52	Montana	5,629	4,762	117	10,349	8,457	5,696	17,912	27,345	38,998
53	Idaho	13,397	7,897	1,811	17,232	17,938	15,329	7,843	16,325	22,187
54	Wyoming	2,947	2,515	94	1,982	1,506	1,432	7,067	10,154	13,255
55	Colorado	8,975	6,221	1,017	18,104	14,385	14,423	15,852	28,752	40,674
56	New Mexico	5,654	3,978	589	2,430	2,886	3,616	13,897	26,046	23,897
57	Arizona	3,720	3,235	1,412	1,296	1,258	1,769	4,563	13,350	8,527
58	Utah	14,014	8,205	2,807	5,311	7,828	9,960	3,523	8,454	12,251
59	Nevada	1,186	812	177	369	285	493	1,314	2,359	2,583
	Pacific:									
60	Washington	31,276	20,987	7,620	25,680	39,707	38,294	9,298	19,492	20,910
61	Oregon	22,463	15,861	10,415	26,705	30,040	25,650	7,880	13,946	16,068
62	California	107,950	80,199	43,218	7,192	10,293	24,342	12,902	38,479	51,185

See footnotes at end of table.

Table 9.—FARMS REPORTING KIND OF ROAD ON WHICH FARM IS LOCATED, BY DIVISIONS AND STATES: 1950, 1940, AND 1930—Continued

[All 1950 data are based on reports for only a sample of farms. See text]

	Region, division, and State	Percent distribution of farms reporting								
		Hard surface			Gravel, shell, or shale			Dirt or unimproved		
		1950	1940	1930[1]	1950	1940	1930[2]	1950	1940	1930
1	United States	32.1	19.6	10.0	35.2	29.6	24.1	32.7	50.8	65.9
2	The North	33.6	23.8	13.3	44.8	41.2	27.8	21.6	35.0	59.0
3	The South	27.7	13.9	6.6	28.4	19.9	20.2	43.8	66.2	73.3
4	The West	49.8	31.3	15.0	26.8	27.2	30.6	23.4	41.4	54.4
	Geographic Divisions:									
5	New England	66.1	50.7	20.0	13.6	14.6	26.6	20.3	34.8	53.4
6	Middle Atlantic	62.7	51.5	31.1	11.8	11.9	10.8	25.5	36.6	58.1
7	East North Central	41.6	27.3	17.8	47.2	53.7	43.1	11.2	19.0	39.1
8	West North Central	14.2	8.3	2.8	55.8	42.3	20.1	30.0	49.4	77.1
9	South Atlantic	35.1	19.6	9.3	11.7	6.8	17.6	53.3	73.6	73.1
10	East South Central	24.4	11.4	6.9	43.7	33.1	27.0	31.8	55.6	66.1
11	West South Central	22.6	10.7	3.5	31.1	19.8	16.1	46.3	69.5	80.3
12	Mountain	30.1	16.7	3.6	30.9	24.2	23.6	39.0	59.0	72.8
13	Pacific	64.3	43.5	25.8	23.7	29.8	37.1	12.0	26.7	37.1
	New England:									
14	Maine	61.6	41.6	9.4	12.2	15.8	34.2	26.2	42.6	56.3
15	New Hampshire	64.2	51.6	25.6	14.6	12.5	15.4	21.2	36.0	58.9
16	Vermont	32.2	19.1	5.1	32.8	29.9	38.7	35.0	51.0	56.1
17	Massachusetts	84.2	68.7	37.6	6.3	10.1	21.8	9.5	21.2	40.7
18	Rhode Island	83.7	66.6	40.2	5.7	5.6	12.5	10.7	27.7	47.4
19	Connecticut	91.4	72.4	30.7	2.6	4.8	11.2	6.0	22.8	58.1
	Middle Atlantic:									
20	New York	66.8	55.9	39.1	12.5	15.2	9.5	20.8	28.9	51.4
21	New Jersey	78.9	60.7	35.0	8.7	11.9	28.7	12.3	27.5	36.3
22	Pennsylvania	56.6	46.0	23.0	11.8	9.0	9.4	31.6	44.9	67.6
	East North Central:									
23	Ohio	60.9	44.1	36.2	33.6	44.3	37.6	5.4	11.6	26.2
24	Indiana	42.2	27.2	19.0	52.9	63.5	61.1	4.9	9.3	19.9
25	Illinois	27.9	16.7	11.5	59.7	54.2	22.0	12.3	29.1	66.5
26	Michigan	33.1	21.7	10.6	45.8	55.1	49.8	21.0	23.2	39.6
27	Wisconsin	42.1	24.1	8.9	44.3	53.8	50.0	13.6	22.1	41.1
	West North Central:									
28	Minnesota	16.6	9.9	2.1	66.0	58.4	43.3	17.4	31.6	54.6
29	Iowa	13.3	9.3	4.3	65.5	49.6	23.2	21.2	41.0	72.5
30	Missouri	18.2	9.3	4.6	50.6	36.8	16.6	31.3	53.9	78.7
31	North Dakota	5.1	2.9	0.1	44.8	29.4	7.1	50.0	67.7	92.8
32	South Dakota	10.0	5.1	0.1	58.9	38.4	14.3	31.1	56.6	85.6
33	Nebraska	8.7	5.5	0.7	44.5	32.7	12.7	46.9	61.8	86.6
34	Kansas	17.0	9.6	3.2	48.7	36.2	10.0	34.2	54.2	86.8
	South Atlantic:									
35	Delaware	62.0	45.7	31.8	8.2	10.8	8.6	29.9	43.5	59.6
36	Maryland	60.1	45.4	29.2	14.0	9.9	12.9	25.9	44.8	57.8
37	District of Columbia	[3]44.4	88.3	68.9	.....	5.0	15.5	[3]55.6	6.7	15.5
38	Virginia	45.7	29.6	12.2	23.4	11.9	18.0	30.9	58.5	69.9
39	West Virginia	37.3	21.8	12.6	15.7	11.7	6.8	47.0	66.4	80.6
40	North Carolina	32.4	14.9	8.7	13.0	7.4	23.4	54.6	77.7	67.9
41	South Carolina	38.8	17.4	4.8	4.8	2.1	20.6	56.4	80.5	74.6
42	Georgia	20.1	9.0	2.8	5.4	2.9	14.6	74.5	88.1	82.6
43	Florida	41.6	29.7	22.1	5.0	3.1	13.7	53.5	67.2	64.1
	East South Central:									
44	Kentucky	32.6	19.1	16.5	39.5	25.9	17.9	27.9	55.0	65.6
45	Tennessee	27.0	13.9	10.2	52.2	45.8	25.0	20.8	40.3	64.8
46	Alabama	24.5	8.1	1.8	23.6	17.2	22.9	51.9	74.7	75.2
47	Mississippi	14.9	4.9	1.3	56.4	41.0	38.6	28.6	54.1	60.1
	West South Central:									
48	Arkansas	14.2	5.8	3.0	41.9	22.6	16.6	43.9	71.6	80.4
49	Louisiana	22.0	10.2	1.6	53.0	35.6	34.7	25.0	54.2	63.6
50	Oklahoma	15.1	7.7	2.0	24.3	11.1	6.6	60.6	81.2	91.4
51	Texas	30.8	14.7	5.0	19.8	16.3	13.6	49.4	69.1	81.4
	Mountain:									
52	Montana	16.6	11.7	0.3	30.5	20.8	12.7	52.9	67.4	87.0
53	Idaho	34.8	18.7	4.6	44.8	42.5	39.0	20.4	38.7	56.4
54	Wyoming	24.6	17.7	0.6	16.5	10.6	9.7	58.9	71.6	89.7
55	Colorado	20.9	12.6	1.8	42.2	29.1	25.7	36.9	58.3	72.5
56	New Mexico	25.7	12.1	2.1	11.1	8.8	12.9	63.2	79.1	85.0
57	Arizona	38.8	18.1	12.1	13.5	7.1	15.1	47.6	74.8	72.8
58	Utah	61.3	33.5	11.2	23.2	32.0	39.8	15.4	34.5	49.0
59	Nevada	41.3	23.5	5.4	12.9	8.2	15.2	45.8	68.3	79.4
	Pacific:									
60	Washington	47.2	26.2	11.4	38.8	49.5	57.3	14.0	24.3	31.3
61	Oregon	39.4	26.5	20.0	46.8	50.2	49.2	13.8	23.3	30.8
62	California	84.3	62.2	36.4	5.6	8.0	20.5	10.1	29.8	43.1

[1] Concrete, brick, asphalt, and macadam. [2] Includes sand-clay. [3] Data for District of Columbia not included in totals.

Table 10.—DISTANCE TO TRADING CENTER, 1950 AND 1925; DISTANCE OVER DIRT OR UNIMPROVED ROADS, 1950; AND DISTANCE TO NEAREST ALL-WEATHER ROAD, 1945; BY DIVISIONS AND STATES

[All 1950 data are based on reports for only a sample of farms. See text]

	Region, division, and State	Distance to trading center visited most frequently, 1950										
		Farms reporting					Average distance reported (miles)	Farms not reporting	Percent distribution of farms reporting			
		Total	Under 1 mile	1 to 4 miles	5 to 9 miles	10 miles and over			Under 1 mile	1 to 4 miles	5 to 9 miles	10 miles and over
1	**United States**	5,221,385	391,234	2,074,939	1,640,239	1,114,973	6	157,865	7.5	39.7	31.4	21.4
2	The North	2,207,071	138,929	889,859	768,324	409,959	6	60,012	6.3	40.3	34.8	18.6
3	The South	2,569,913	214,599	1,010,923	757,627	586,764	6	80,890	8.4	39.3	29.5	22.8
4	The West	444,401	37,706	174,157	114,288	118,250	8	16,963	8.5	39.2	25.7	26.6
	Geographic Divisions:											
5	New England	98,762	8,679	46,291	29,028	14,764	5	4,429	8.8	46.9	29.4	14.9
6	Middle Atlantic	286,190	20,926	125,029	92,144	48,091	6	10,120	7.3	43.7	32.2	16.8
7	East North Central	862,706	49,395	373,367	304,281	135,663	6	22,465	5.7	43.3	35.3	15.7
8	West North Central	959,413	59,929	345,172	342,871	211,441	7	22,998	6.2	36.0	35.7	22.0
9	South Atlantic	927,983	66,797	363,799	287,309	210,078	6	30,420	7.2	39.2	31.0	22.6
10	East South Central	886,006	89,021	364,959	241,674	190,352	6	26,402	10.0	41.2	27.3	21.5
11	West South Central	755,924	58,781	282,165	228,644	186,334	7	24,068	7.8	37.3	30.2	24.6
12	Mountain	188,664	16,191	57,744	46,194	68,535	11	6,102	8.6	30.6	24.5	36.3
13	Pacific	255,737	21,515	116,413	68,094	49,715	6	10,861	8.4	45.5	26.6	19.4
	New England:											
14	Maine	29,460	2,611	12,821	8,658	5,370	6	908	8.9	43.5	29.4	18.2
15	New Hampshire	12,971	1,013	5,690	4,150	2,118	5	411	7.8	43.9	32.0	16.3
16	Vermont	18,618	1,975	8,899	5,153	2,591	5	425	10.6	47.8	27.7	13.9
17	Massachusetts	20,714	1,892	10,930	5,526	2,366	4	1,491	9.1	52.8	26.7	11.4
18	Rhode Island	2,404	158	1,011	746	489	6	202	6.6	42.1	31.0	20.3
19	Connecticut	14,595	1,030	6,940	4,795	1,830	5	992	7.1	47.6	32.9	12.5
	Middle Atlantic:											
20	New York	120,997	10,363	55,746	38,471	16,417	5	3,783	8.6	46.1	31.8	13.6
21	New Jersey	23,600	1,928	10,992	7,567	3,113	5	1,179	8.2	46.6	32.1	13.2
22	Pennsylvania	141,593	8,635	58,291	46,106	28,561	6	5,158	6.1	41.2	32.6	20.2
	East North Central:											
23	Ohio	193,962	11,526	85,869	65,452	31,115	6	5,258	5.9	44.3	33.7	16.0
24	Indiana	162,110	9,741	68,422	57,180	26,767	6	4,528	6.0	42.2	35.3	16.5
25	Illinois	189,289	11,729	81,116	65,093	31,351	6	5,923	6.2	42.9	34.4	16.6
26	Michigan	151,619	6,986	66,687	55,520	22,426	6	3,900	4.6	44.0	36.6	14.8
27	Wisconsin	165,726	9,413	71,273	61,036	24,004	5	2,856	5.7	43.0	36.8	14.5
	West North Central:											
28	Minnesota	176,837	8,007	65,896	69,101	33,833	6	2,282	4.5	37.3	39.1	19.1
29	Iowa	198,657	13,174	78,935	73,690	32,858	6	4,498	6.6	39.7	37.1	16.5
30	Missouri	223,309	18,233	91,862	72,121	41,093	6	6,649	8.2	41.1	32.3	18.4
31	North Dakota	64,055	2,659	15,894	22,791	22,711	9	1,247	4.2	24.8	35.6	35.5
32	South Dakota	65,713	3,131	16,690	22,242	23,650	9	618	4.8	25.4	33.8	36.0
33	Nebraska	104,406	6,431	34,285	38,741	24,949	7	2,768	6.2	32.8	37.1	23.9
34	Kansas	126,436	8,294	41,610	44,185	32,347	7	4,936	6.6	32.9	34.9	25.6
	South Atlantic:											
35	Delaware	6,910	494	3,263	2,662	491	5	542	7.1	47.2	38.5	7.1
36	Maryland	35,122	2,904	15,749	10,121	6,348	6	1,040	8.3	44.8	28.8	18.1
37	District of Columbia	[1]27	[1]26	[1]1	.....	.....	(2)	[1]1	[1]96.3	[1]3.7	.....	.....
38	Virginia	146,563	14,007	56,202	37,830	38,524	7	4,260	9.6	38.3	25.8	26.3
39	West Virginia	79,157	7,735	32,736	19,683	19,003	6	2,261	9.8	41.4	24.9	24.0
40	North Carolina	278,665	19,676	111,337	85,498	62,154	6	9,808	7.1	40.0	30.7	22.3
41	South Carolina	135,713	6,635	51,902	47,985	29,191	6	3,482	4.9	38.2	35.4	21.5
42	Georgia	192,395	11,595	73,390	66,754	40,656	6	5,642	6.0	38.1	34.7	21.1
43	Florida	53,458	3,751	19,220	16,776	13,711	7	3,385	7.0	36.0	31.4	25.6
	East South Central:											
44	Kentucky	210,992	26,846	90,410	52,607	41,129	5	7,245	12.7	42.8	24.9	19.5
45	Tennessee	223,408	25,827	94,713	57,025	45,843	6	8,116	11.6	42.4	25.5	20.5
46	Alabama	204,405	16,684	80,801	56,360	50,560	7	6,956	8.2	39.5	27.6	24.7
47	Mississippi	247,201	19,664	99,035	75,682	52,820	6	4,085	8.0	40.1	30.6	21.4
	West South Central:											
48	Arkansas	178,049	16,132	77,044	50,517	34,356	6	4,337	9.1	43.3	28.4	19.3
49	Louisiana	119,611	15,697	53,779	29,948	20,187	5	4,411	13.1	45.0	25.0	16.9
50	Oklahoma	138,042	7,103	45,054	47,291	38,594	7	4,126	5.1	32.6	34.3	28.0
51	Texas	320,222	19,849	106,288	100,888	93,197	8	11,194	6.2	33.2	31.5	29.1
	Mountain:											
52	Montana	34,537	1,592	7,353	7,956	17,636	14	537	4.6	21.3	23.0	51.1
53	Idaho	39,261	2,539	14,457	12,433	9,832	8	1,050	6.5	36.8	31.7	25.0
54	Wyoming	12,311	641	2,958	2,284	6,428	15	304	5.2	24.0	18.6	52.2
55	Colorado	44,174	2,702	13,828	11,349	16,295	10	1,362	6.1	31.3	25.7	36.9
56	New Mexico	22,477	1,849	6,381	4,590	9,657	13	1,026	8.2	28.4	20.4	43.0
57	Arizona	9,828	928	3,421	2,308	3,171	11	584	9.4	34.8	23.5	32.3
58	Utah	23,155	5,724	8,397	4,574	4,460	6	1,043	24.7	36.3	19.8	19.3
59	Nevada	2,921	216	949	700	1,056	17	196	7.4	32.5	24.0	36.2
	Pacific:											
60	Washington	67,633	4,912	29,037	19,397	14,287	6	2,188	7.3	42.9	28.7	21.1
61	Oregon	58,280	4,498	22,740	16,072	14,970	7	1,467	7.7	39.0	27.6	25.7
62	California	129,824	12,105	64,636	32,625	20,458	6	7,206	9.3	49.8	25.1	15.8

See footnotes at end of table.

Table 10.—DISTANCE TO TRADING CENTER, 1950 AND 1925; DISTANCE OVER DIRT OR UNIMPROVED ROADS, 1950; AND DISTANCE TO NEAREST ALL-WEATHER ROAD, 1945; BY DIVISIONS AND STATES—Continued

[All 1950 data are based on reports for only a sample of farms. See text]

	Region, division, and State	Distance from nearest market town, 1925							
		Farms reporting							
		Total	Under 2 miles	2.0 to 3.9 miles	4.0 to 5.9 miles	6.0 to 7.9 miles	8.0 to 9.9 miles	10.0 to 14.9 miles	15.0 miles and over
1	**United States**	6,279,368	802,785	1,463,173	1,261,574	902,098	563,244	736,034	550,460
2	The North	2,697,599	412,169	763,798	624,631	380,214	199,803	205,435	111,549
3	The South	3,091,277	312,665	592,133	562,089	469,529	328,252	477,500	349,109
4	The West	490,492	77,951	107,242	74,854	52,355	35,189	53,099	89,802
	Geographic Divisions:								
5	New England	157,877	26,044	40,700	30,756	21,406	13,161	16,596	9,214
6	Middle Atlantic	408,754	60,893	107,896	80,765	52,966	30,985	43,540	31,709
7	East North Central	1,036,655	170,599	325,945	250,937	138,091	65,247	58,777	27,059
8	West North Central	1,094,313	154,633	289,257	262,173	167,751	90,410	86,522	43,567
9	South Atlantic	1,093,177	106,063	208,330	196,270	165,121	115,448	162,833	139,112
10	East South Central	991,780	97,324	181,479	168,921	144,501	107,158	171,910	120,487
11	West South Central	1,006,320	109,278	202,324	196,898	159,907	105,646	142,757	89,510
12	Mountain	229,543	28,595	39,694	30,955	23,516	16,723	28,049	62,011
13	Pacific	260,949	49,356	67,548	43,899	28,839	18,466	25,050	27,791
	New England:								
14	Maine	49,453	7,673	11,663	9,203	6,575	4,017	5,787	4,535
15	New Hampshire	20,987	3,592	5,251	4,062	3,020	1,929	2,873	860
16	Vermont	27,619	5,583	7,538	5,313	3,567	2,272	2,578	768
17	Massachusetts	33,257	5,379	9,222	6,775	4,219	2,382	3,376	1,904
18	Rhode Island	3,901	621	955	689	465	312	397	462
19	Connecticut	22,660	3,196	6,071	4,714	3,560	2,249	2,185	685
	Middle Atlantic:								
20	New York	185,907	32,546	53,377	38,430	23,468	11,902	14,470	11,714
21	New Jersey	28,565	4,254	7,363	4,687	3,110	1,884	2,873	4,394
22	Pennsylvania	194,282	24,093	47,156	37,648	26,388	17,199	26,197	15,601
	East North Central:								
23	Ohio	240,361	37,604	73,531	54,430	28,348	14,240	18,712	13,496
24	Indiana	193,739	33,398	64,219	48,570	24,526	11,006	9,180	2,840
25	Illinois	223,206	43,663	81,617	54,459	25,352	9,933	6,363	1,819
26	Michigan	190,277	28,288	56,256	48,205	28,980	12,961	10,078	5,509
27	Wisconsin	189,072	27,646	50,322	45,273	30,885	17,107	14,444	3,395
	West North Central:								
28	Minnesota	185,821	22,829	46,394	45,940	31,647	17,626	14,584	6,801
29	Iowa	209,931	36,745	70,944	56,978	29,489	10,735	4,801	239
30	Missouri	256,076	40,166	66,264	56,149	37,267	21,430	23,725	11,075
31	North Dakota	74,392	6,824	14,899	16,050	12,590	8,451	10,506	5,072
32	South Dakota	78,692	7,081	14,283	15,617	12,245	8,043	10,385	11,038
33	Nebraska	126,436	16,675	32,490	30,742	19,228	10,542	10,314	6,445
34	Kansas	162,965	24,313	43,983	40,697	25,285	13,583	12,207	2,897
	South Atlantic:								
35	Delaware	10,008	1,942	3,139	2,337	1,536	597	345	112
36	Maryland	48,256	6,079	9,922	7,816	5,434	3,558	4,439	11,008
37	District of Columbia	139	51	27	43	10	8	.....	.....
38	Virginia	190,053	14,333	25,483	24,496	22,980	17,730	33,616	51,415
39	West Virginia	88,732	11,821	18,211	13,836	11,570	8,275	13,041	11,978
40	North Carolina	281,239	23,890	50,172	49,048	43,777	32,198	47,958	34,196
41	South Carolina	171,442	14,690	34,927	35,846	29,796	19,947	24,862	11,374
42	Georgia	244,949	23,918	51,124	51,797	42,377	28,624	32,278	14,831
43	Florida	58,359	9,339	15,325	11,051	7,641	4,511	6,294	4,198
	East South Central:								
44	Kentucky	253,701	25,128	43,200	39,182	35,932	27,936	48,452	33,871
45	Tennessee	250,682	25,230	46,308	42,181	36,120	26,837	43,203	30,803
46	Alabama	233,366	18,521	37,668	37,705	33,567	25,999	44,146	35,760
47	Mississippi	254,031	28,445	54,303	49,853	38,882	26,386	36,109	20,053
	West South Central:								
48	Arkansas	219,400	27,776	46,131	38,012	30,849	20,296	31,829	24,507
49	Louisiana	131,510	16,424	29,088	25,612	18,825	13,150	17,279	11,132
50	Oklahoma	194,499	20,051	38,765	41,169	33,752	22,366	25,726	12,670
51	Texas	460,911	45,027	88,340	92,105	76,481	49,834	67,923	41,201
	Mountain:								
52	Montana	46,419	3,235	5,564	5,260	4,542	3,836	7,017	16,965
53	Idaho	40,255	6,398	10,019	7,746	4,896	3,042	3,890	4,264
54	Wyoming	15,132	1,073	1,539	1,269	1,142	891	2,142	7,076
55	Colorado	57,349	7,234	10,156	8,134	6,826	4,750	7,440	12,809
56	New Mexico	31,029	3,046	4,077	2,861	2,532	2,181	4,281	12,051
57	Arizona	10,475	1,418	1,957	1,742	982	518	955	2,903
58	Utah	25,127	5,848	5,912	3,542	2,247	1,323	2,007	4,248
59	Nevada	3,757	343	470	401	349	182	317	1,695
	Pacific:								
60	Washington	71,796	12,499	16,517	11,583	8,266	5,729	9,010	8,192
61	Oregon	55,286	10,219	11,828	8,985	6,728	4,157	5,803	7,566
62	California	133,867	26,638	39,203	23,331	13,845	8,580	10,237	12,033

See footnotes at end of table.

Table 10.—DISTANCE TO TRADING CENTER, 1950 AND 1925; DISTANCE OVER DIRT OR UNIMPROVED ROADS, 1950; AND DISTANCE TO NEAREST ALL-WEATHER ROAD, 1945; BY DIVISIONS AND STATES—Continued

[All 1950 data are based on reports for only a sample of farms. See text]

	Region, division, and State	Distance from nearest market town, 1925—Continued								Distance to trading center over dirt or unimproved roads, 1950				
		Farms not reporting	Percent distribution of farms reporting							Farms reporting				
			Under 2 miles	2.0 to 3.9 miles	4.0 to 5.9 miles	6.0 to 7.9 miles	8.0 to 9.9 miles	10.0 to 14.9 miles	15.0 miles and over	Total	0.0 to 0.2 miles		0.3 to 0.9 miles	1.0 to 4.9 miles	5.0 miles and over
											Number	Percent of farms reporting			
1	U.S.	92,272	12.8	23.3	20.1	14.4	9.0	11.7	8.8	4,461,736	2,298,889	51.5	446,105	1,324,988	391,754
2	The North	43,644	15.3	28.3	23.2	14.1	7.4	7.6	4.1	1,901,560	1,137,585	59.8	173,537	467,809	122,629
3	The South	40,141	10.1	19.2	18.2	15.2	10.6	15.4	11.3	2,159,544	915,858	42.4	239,975	779,436	224,275
4	The West	8,487	15.9	21.9	15.3	10.7	7.2	10.8	18.3	400,632	245,446	61.3	32,593	77,743	44,850
	Geo. Divisions:														
5	New England	1,612	16.5	25.8	19.5	13.6	8.3	10.5	5.8	87,677	59,033	67.3	7,692	18,183	2,769
6	Middle Atlantic	10,114	14.9	26.4	19.8	13.0	7.6	10.7	7.8	255,072	162,880	63.9	30,109	57,019	5,064
7	E.N. Central	14,917	16.5	31.4	24.2	13.3	6.3	5.7	2.6	731,739	466,227	63.7	61,225	172,931	31,356
8	W.N. Central	17,001	14.1	26.4	24.0	15.3	8.3	7.9	4.0	827,072	449,445	54.3	74,511	219,676	83,440
9	South Atlantic	14,884	9.7	19.1	18.0	15.1	10.6	14.9	12.7	779,052	277,431	35.6	98,503	328,443	74,675
10	E.S. Central	14,272	9.8	18.3	17.0	14.6	10.8	17.3	12.1	709,900	359,946	50.7	71,645	217,101	61,208
11	W.S. Central	10,985	10.9	20.1	19.6	15.9	10.5	14.2	8.9	670,592	278,481	41.5	69,827	233,892	88,392
12	Mountain	3,849	12.5	17.3	13.5	10.2	7.3	12.2	27.0	169,830	70,593	41.6	16,170	46,887	36,180
13	Pacific	4,638	18.9	25.9	16.8	11.1	7.1	9.6	10.6	230,802	174,853	75.8	16,423	30,856	8,670
	New England:														
14	Maine	580	15.5	23.6	18.6	13.3	8.1	11.7	9.2	25,892	16,097	62.2	2,792	6,200	803
15	N.H.	78	17.1	25.0	19.4	14.4	9.2	10.8	4.1	11,925	7,739	64.9	1,273	2,629	284
16	Vt.	167	20.2	27.3	19.2	12.9	8.2	9.3	2.8	16,844	6,976	41.4	1,917	6,652	1,299
17	Mass.	197	16.2	27.7	20.4	12.7	7.2	10.2	5.7	17,984	14,818	82.4	1,097	1,842	227
18	R.I.	10	15.9	24.5	17.7	11.9	8.0	10.2	11.8	1,910	1,579	82.7	100	201	30
19	Conn.	580	14.1	26.8	20.8	15.7	9.9	9.6	3.0	13,122	11,824	90.1	513	659	126
	Middle Atlantic:														
20	N.Y.	2,847	17.5	28.7	20.7	12.6	6.4	7.8	6.3	110,111	74,420	67.6	10,082	23,443	2,166
21	N.J.	1,106	14.9	25.8	16.4	10.9	6.6	10.1	15.4	19,981	15,702	78.6	1,413	2,512	354
22	Pa.	6,161	12.4	24.3	19.4	13.6	8.9	13.5	8.0	124,980	72,758	58.2	18,614	31,064	2,544
	East North Central:														
23	Ohio	4,342	15.6	30.6	22.6	11.8	5.9	7.8	5.6	165,687	123,086	74.3	10,592	27,686	4,323
24	Ind.	2,047	17.2	33.1	25.1	12.7	5.7	4.7	1.5	137,764	92,142	66.9	10,985	30,638	3,999
25	Ill.	2,395	19.6	36.6	24.4	11.4	4.5	2.9	0.8	154,671	110,477	71.4	10,748	27,795	5,651
26	Mich.	2,050	14.9	29.6	25.3	15.2	6.8	5.3	2.9	133,559	61,022	45.7	15,509	47,271	9,757
27	Wis.	4,083	14.6	26.6	23.9	16.3	9.0	7.6	1.8	140,058	79,500	56.8	13,391	39,541	7,626
	West North Central:														
28	Minn.	2,410	12.3	25.0	24.7	17.0	9.5	7.8	3.7	156,512	93,212	59.6	12,297	36,724	14,279
29	Iowa	3,559	17.5	33.8	27.1	14.0	5.1	2.3	0.1	167,561	113,834	67.9	14,411	32,852	6,464
30	Mo.	4,397	15.7	25.9	21.9	14.6	8.4	9.3	4.3	182,408	97,480	53.4	17,685	53,803	13,440
31	N.Dak.	1,578	9.2	20.0	21.6	16.9	11.4	14.1	6.8	57,107	17,788	31.1	5,890	19,415	14,014
32	S.Dak.	845	9.0	18.2	19.8	15.6	10.2	13.2	14.0	57,866	31,100	53.7	4,878	13,672	8,216
33	Nebr.	1,298	13.2	25.7	24.3	15.2	8.3	8.2	5.1	92,327	36,897	40.0	10,133	31,067	14,230
34	Kans.	2,914	14.9	27.0	25.0	15.5	8.3	7.5	1.8	113,291	59,134	52.2	9,217	32,143	12,797
	South Atlantic:														
35	Del.	249	19.4	31.4	23.4	15.3	6.0	3.4	1.1	5,525	3,142	56.9	742	1,474	167
36	Md.	745	12.6	20.6	16.2	11.3	7.4	9.2	22.8	29,269	17,042	58.2	3,677	7,813	737
37	D.C.	.....	36.7	19.4	30.9	7.2	5.8	.....	.....	[1]27	[1]27	[1]100.0	.....	.....	.....
38	Va.	3,670	7.5	13.4	12.9	12.1	9.3	17.7	27.1	117,067	56,125	47.9	15,563	39,827	5,552
39	W.Va.	1,648	13.3	20.5	15.6	13.0	9.3	14.7	13.5	62,951	25,605	40.7	8,648	24,635	4,063
40	N.C.	2,243	8.5	17.8	17.4	15.6	11.4	17.1	12.2	231,837	77,868	33.6	31,438	105,021	17,510
41	S.C.	1,325	8.6	20.4	20.9	17.4	11.6	14.5	6.6	114,659	42,415	37.0	15,391	49,469	7,384
42	Ga.	4,146	9.8	20.9	21.1	17.3	11.7	13.2	6.1	168,846	33,457	19.8	16,731	83,767	34,891
43	Fla.	858	16.0	26.3	18.9	13.1	7.7	10.8	7.2	48,898	21,777	44.5	6,313	16,437	4,371
	East South Central:														
44	Ky.	4,823	9.9	17.0	15.4	14.2	11.0	19.1	13.4	168,242	98,211	58.4	18,319	44,276	7,436
45	Tenn.	1,987	10.1	18.5	16.8	14.4	10.7	17.2	12.3	177,219	102,430	57.8	16,755	47,192	10,842
46	Ala.	4,265	7.9	16.1	16.2	14.4	11.1	18.9	15.3	172,543	50,190	29.1	18,994	77,680	25,679
47	Miss.	3,197	11.2	21.4	19.6	15.3	10.4	14.2	7.9	191,896	109,115	56.9	17,577	47,953	17,251
	West South Central:														
48	Ark.	2,591	12.7	21.0	17.3	14.1	9.3	14.5	11.2	158,392	70,227	44.3	18,935	53,038	16,192
49	La.	940	12.5	22.1	19.5	14.3	10.0	13.1	8.5	97,981	62,442	63.7	9,976	21,858	3,705
50	Okla.	2,719	10.3	19.9	21.2	17.4	11.5	13.2	6.5	126,175	34,881	27.6	12,665	53,174	25,455
51	Tex.	4,735	9.8	19.2	20.0	16.6	10.8	14.7	8.9	288,044	110,931	38.5	28,251	105,822	43,040
	Mountain:														
52	Mont.	485	7.0	12.0	11.3	9.8	8.3	15.1	36.5	31,096	8,641	27.8	2,492	8,739	11,224
53	Idaho	337	15.9	24.9	19.2	12.2	7.6	9.7	10.6	35,189	19,392	55.1	3,921	8,931	2,945
54	Wyo.	380	7.1	10.2	8.4	7.5	5.9	14.2	46.8	11,645	3,157	27.1	1,134	3,695	3,659
55	Colo.	671	12.6	17.7	14.2	11.9	8.3	13.0	22.3	39,910	14,793	37.1	3,515	11,901	9,701
56	N.Mex.	658	9.8	13.1	9.2	8.2	7.0	13.8	38.8	20,065	5,435	27.1	2,230	6,471	5,929
57	Ariz.	327	13.5	18.7	16.6	9.4	4.9	9.1	27.7	9,138	3,738	40.9	1,080	3,386	934
58	Utah	865	23.3	23.5	14.1	8.9	5.3	8.0	16.9	20,158	14,410	71.5	1,531	2,993	1,224
59	Nev.	126	9.1	12.5	10.7	9.3	4.8	8.4	45.1	2,629	1,027	39.1	267	771	564
	Pacific:														
60	Wash.	1,471	17.4	23.0	16.1	11.5	8.0	12.5	11.4	60,504	41,014	67.8	5,468	11,287	2,735
61	Oreg.	625	18.5	21.4	16.3	12.2	7.5	10.5	13.7	53,005	36,020	68.0	4,473	9,620	2,892
62	Calif.	2,542	19.9	29.3	17.4	10.3	6.4	7.6	9.0	117,293	97,819	83.4	6,482	9,949	3,043

See footnotes at end of table.

Table 10.—DISTANCE TO TRADING CENTER, 1950 AND 1925; DISTANCE OVER DIRT OR UNIMPROVED ROADS, 1950; AND DISTANCE TO NEAREST ALL-WEATHER ROAD, 1945; BY DIVISIONS AND STATES—Continued

[All 1950 data are based on reports for only a sample of farms. See text]

	Region, division, and State	Distance to trading center over dirt or unimproved roads, 1950—Continued		Distance to nearest all-weather road, 1945						
				Farms reporting						Farms not reporting
		Average distance reported (miles)	Farms not reporting	Total	0.0 to 0.2 miles		0.3 to 0.9 miles	1.0 to 4.9 miles	5.0 miles and over	
					Number	Percent of all farms				
1	**United States**	1.4	917,514	5,566,365	3,771,094	64.4	600,937	987,387	206,947	292,804
2	The North	1.1	365,523	2,391,487	1,734,560	69.8	260,953	352,911	43,063	92,091
3	The South	1.6	491,259	2,701,911	1,678,832	58.3	305,835	585,398	131,846	179,224
4	The West	1.9	60,732	472,967	357,702	72.3	34,149	49,078	32,038	21,489
	Geographic Divisions:									
5	New England	0.7	15,514	143,386	121,011	80.5	9,133	12,510	732	6,925
6	Middle Atlantic	0.6	41,238	334,306	246,657	71.0	39,215	47,686	748	13,171
7	East North Central	0.8	153,432	913,044	779,107	81.7	67,326	63,479	3,132	40,753
8	West North Central	1.5	155,339	1,000,751	587,785	57.0	145,279	229,236	38,451	31,242
9	South Atlantic	1.6	179,351	968,046	630,246	60.4	109,819	201,129	26,852	75,429
10	East South Central	1.4	202,508	899,540	607,440	63.3	100,602	156,547	34,951	60,289
11	West South Central	1.9	109,400	834,325	441,146	50.3	95,414	227,722	70,043	43,506
12	Mountain	3.6	24,936	203,312	118,498	55.8	19,227	36,377	29,210	9,215
13	Pacific	0.7	35,796	269,655	239,204	84.8	14,922	12,701	2,828	12,274
	New England:									
14	Maine	0.8	4,476	40,701	32,893	78.0	2,955	4,484	369	1,483
15	New Hampshire	0.7	1,457	18,338	13,621	72.5	1,915	2,677	125	448
16	Vermont	1.5	2,199	25,230	19,307	72.9	2,107	3,608	208	1,260
17	Massachusetts	0.3	4,221	33,600	31,565	85.3	1,172	842	21	3,407
18	Rhode Island	0.3	696	3,588	3,134	87.0	197	256	1	15
19	Connecticut	0.2	2,465	21,929	20,491	92.1	787	643	8	312
	Middle Atlantic:									
20	New York	0.5	14,669	144,725	115,329	77.1	11,400	17,654	342	4,765
21	New Jersey	0.4	4,798	24,654	21,578	82.3	1,863	1,188	25	1,572
22	Pennsylvania	0.6	21,771	164,927	109,750	63.9	25,952	28,844	381	6,834
	East North Central:									
23	Ohio	0.5	33,533	211,508	181,210	82.2	15,292	14,411	595	9,067
24	Indiana	0.7	28,874	165,123	147,344	83.7	9,930	7,731	118	10,847
25	Illinois	0.7	40,541	197,428	156,834	76.8	19,132	20,181	1,281	6,811
26	Michigan	1.3	21,960	167,602	148,916	85.0	9,924	8,479	283	7,666
27	Wisconsin	1.0	28,524	171,383	144,803	81.5	13,048	12,677	855	6,362
	West North Central:									
28	Minnesota	1.3	22,607	184,605	135,124	71.5	28,672	19,892	917	4,347
29	Iowa	0.7	35,594	200,328	137,469	65.8	26,140	35,212	1,507	8,606
30	Missouri	1.2	47,550	236,149	156,709	64.5	31,517	45,000	2,923	6,785
31	North Dakota	3.2	8,195	67,477	21,977	31.6	12,177	26,362	6,961	2,043
32	South Dakota	2.0	8,465	66,892	27,744	40.4	10,958	20,630	7,560	1,813
33	Nebraska	2.2	14,847	110,904	42,846	38.3	17,394	40,077	10,587	852
34	Kansas	1.6	18,081	134,396	65,916	46.7	18,421	42,063	7,996	6,796
	South Atlantic:									
35	Delaware	0.8	1,927	9,242	6,279	67.5	1,211	1,733	19	54
36	Maryland	0.7	6,893	36,980	22,981	55.7	5,585	8,053	361	4,295
37	District of Columbia	[3]	[1]1	38	37	92.5	1	.....	.....	2
38	Virginia	1.0	33,756	163,726	107,809	62.3	21,014	32,308	2,595	9,325
39	West Virginia	1.3	18,467	95,751	52,936	54.2	10,908	27,574	4,333	1,849
40	North Carolina	1.5	56,636	264,626	161,036	56.0	34,553	61,212	7,825	22,786
41	South Carolina	1.4	24,536	135,604	83,215	56.3	16,015	33,228	3,146	12,141
42	Georgia	2.7	29,191	206,527	153,969	68.2	15,537	29,726	7,295	19,370
43	Florida	1.4	7,945	55,552	41,984	68.6	4,995	7,295	1,278	5,607
	East South Central:									
44	Kentucky	0.9	49,995	228,230	138,821	58.2	26,448	54,419	8,542	10,271
45	Tennessee	1.1	54,305	222,024	169,704	72.4	24,110	25,753	2,457	12,407
46	Alabama	2.2	38,818	208,661	137,396	61.5	20,987	37,800	12,478	14,708
47	Mississippi	1.3	59,390	240,625	161,519	61.3	29,057	38,575	11,474	22,903
	West South Central:									
48	Arkansas	1.7	23,994	184,126	111,200	55.9	25,413	39,565	7,948	14,643
49	Louisiana	0.8	26,041	117,972	81,445	63.0	14,944	19,643	1,940	11,323
50	Oklahoma	2.7	15,993	160,556	54,531	33.1	19,106	64,643	22,276	4,234
51	Texas	2.1	43,372	371,671	193,970	50.4	35,951	103,871	37,879	13,306
	Mountain:									
52	Montana	5.8	3,978	36,172	13,816	36.6	3,731	8,468	10,157	1,575
53	Idaho	1.5	5,122	39,054	28,719	69.2	3,880	4,999	1,456	2,444
54	Wyoming	5.0	970	12,700	4,717	36.1	1,490	3,271	3,222	376
55	Colorado	3.7	5,626	46,239	28,218	59.3	4,410	8,836	4,775	1,379
56	New Mexico	5.0	3,438	28,210	10,654	35.9	2,686	7,040	7,830	1,485
57	Arizona	2.3	1,274	12,617	9,544	72.6	996	1,315	762	525
58	Utah	1.4	4,040	25,247	21,187	80.5	1,783	1,726	551	1,075
59	Nevada	4.9	488	3,073	1,643	47.9	251	722	457	356
	Pacific:									
60	Washington	0.8	9,317	77,433	67,291	84.2	5,232	4,157	753	2,454
61	Oregon	1.0	6,742	61,286	53,547	84.8	3,700	3,075	964	1,839
62	California	0.5	19,737	130,936	118,366	85.2	5,990	5,469	1,111	7,981

[1] Data for District of Columbia not included in totals. [2] 0.5 or less. [3] 0.05 or less.

Table 11.—SPECIFIED FARM EQUIPMENT, BY DIVISIONS AND STATES: 1950 AND 1945

[Data are based on reports for only a sample of farms. See text]

	Region, division, and State	Milking machine, farms reporting		Grain combines				Corn pickers, 1950		Pick-up hay balers, 1950	
				Farms reporting		Number					
		1950	1945	1950	1945	1950	1945	Farms reporting	Number	Farms reporting	Number
1	**United States**	636,341	365,065	665,378	349,576	713,633	373,687	447,387	455,519	191,658	195,858
2	The North	509,231	305,861	474,537	252,630	498,120	265,840	421,619	428,934	122,960	124,877
3	The South	64,230	19,598	125,959	56,998	140,327	63,348	22,430	23,133	50,507	51,869
4	The West	62,880	39,606	64,882	39,948	75,186	44,499	3,338	3,452	18,191	19,112
	Geographic Divisions:										
5	New England	25,575	19,086	1,169	540	1,216	573	162	162	3,067	3,120
6	Middle Atlantic	90,038	64,387	26,601	13,485	27,377	14,164	10,886	11,007	19,838	20,262
7	East North Central	235,981	146,481	187,152	94,077	192,338	97,527	172,788	176,352	52,854	53,603
8	West North Central	157,637	75,907	259,615	144,528	277,189	153,576	237,783	241,413	47,201	47,892
9	South Atlantic	22,002	8,074	38,611	14,815	41,105	16,139	8,993	9,164	18,589	18,908
10	East South Central	19,070	4,349	24,746	9,188	27,710	10,492	7,960	8,248	16,031	16,515
11	West South Central	23,158	7,175	62,602	32,995	71,512	36,717	5,477	5,721	15,887	16,446
12	Mountain	26,672	14,310	43,071	25,882	48,939	28,328	2,906	2,970	9,467	9,826
13	Pacific	36,208	25,296	21,811	14,066	26,247	16,171	432	482	8,724	9,286
	New England:										
14	Maine	4,770	3,092	515	201	530	224	18	18	524	524
15	New Hampshire	2,931	1,953	78	82	83	82	17	17	281	292
16	Vermont	9,837	8,008	298	186	309	187	24	24	821	837
17	Massachusetts	4,067	2,794	138	15	144	20	48	48	690	700
18	Rhode Island	493	385	32	5	37	8	6	6	64	74
19	Connecticut	3,477	2,854	108	51	113	52	49	49	687	693
	Middle Atlantic:										
20	New York	50,831	40,792	10,498	5,528	10,830	5,853	1,795	1,827	8,946	9,217
21	New Jersey	3,798	3,570	1,925	875	2,009	875	1,006	1,022	1,751	1,804
22	Pennsylvania	35,409	20,025	14,178	7,082	14,538	7,436	8,085	8,158	9,141	9,241
	East North Central:										
23	Ohio	39,436	20,059	39,386	18,904	40,315	19,545	34,241	34,691	12,241	12,378
24	Indiana	28,105	13,826	37,006	16,914	37,865	17,720	44,627	45,289	9,577	9,674
25	Illinois	31,970	19,479	69,520	37,272	71,978	38,470	73,307	75,532	15,433	15,727
26	Michigan	42,269	27,060	26,588	12,251	27,234	12,920	10,585	10,681	7,342	7,480
27	Wisconsin	94,201	66,057	14,652	8,736	14,946	8,872	10,028	10,159	8,261	8,344
	West North Central:										
28	Minnesota	65,049	37,913	30,161	15,233	31,262	16,021	45,249	45,792	7,700	7,812
29	Iowa	42,305	21,236	51,424	23,110	52,275	23,678	91,175	92,516	13,042	13,211
30	Missouri	14,186	4,092	26,210	10,483	27,726	11,127	16,972	17,286	8,912	9,032
31	North Dakota	7,613	3,232	35,043	21,234	38,194	23,261	5,343	5,477	2,350	2,404
32	South Dakota	5,734	1,484	20,438	10,210	21,812	10,831	25,705	26,160	2,935	3,005
33	Nebraska	9,482	2,612	35,028	19,426	37,036	20,591	41,399	41,989	4,216	4,253
34	Kansas	13,268	5,338	61,311	44,832	68,884	48,067	11,940	12,193	8,046	8,175
	South Atlantic:										
35	Delaware	1,053	653	1,082	448	1,142	472	643	649	400	405
36	Maryland	5,559	3,156	3,815	1,403	4,031	1,465	2,513	2,569	2,162	2,194
37	District of Columbia	.....	(*)	[1]	(*)	[1]	(*)	.....	.....	[1]	[1]
38	Virginia	4,132	1,248	6,071	2,855	6,388	3,044	2,407	2,440	3,507	3,576
39	West Virginia	2,303	684	621	330	626	331	393	394	611	617
40	North Carolina	3,575	604	12,742	4,586	13,252	4,934	1,903	1,937	5,728	5,796
41	South Carolina	1,355	484	6,290	1,782	6,765	2,022	382	390	2,159	2,215
42	Georgia	3,042	920	7,560	3,201	8,389	3,629	659	687	3,721	3,795
43	Florida	983	325	430	210	512	242	93	98	301	310
	East South Central:										
44	Kentucky	7,143	1,324	6,617	2,243	7,046	2,422	4,848	4,980	5,827	5,984
45	Tennessee	6,255	1,795	9,147	2,731	10,158	2,969	1,782	1,824	4,738	4,800
46	Alabama	2,218	600	4,072	1,938	4,532	2,148	678	696	2,384	2,437
47	Mississippi	3,454	630	4,910	2,276	5,974	2,953	652	748	3,082	3,294
	West South Central:										
48	Arkansas	2,884	451	6,834	2,840	7,937	3,410	787	864	3,175	3,282
49	Louisiana	2,586	686	2,900	1,378	3,507	1,675	270	294	1,884	1,957
50	Oklahoma	7,607	2,517	22,540	15,223	24,988	15,976	1,557	1,606	5,025	5,166
51	Texas	10,081	3,521	30,328	13,554	35,080	15,656	2,863	2,957	5,803	6,041
	Mountain:										
52	Montana	3,159	1,569	13,580	9,918	15,494	10,708	254	261	1,663	1,719
53	Idaho	11,767	6,803	9,185	4,821	10,425	5,179	129	129	2,204	2,253
54	Wyoming	1,082	598	2,988	1,844	3,208	2,089	74	76	628	668
55	Colorado	4,500	1,991	10,975	6,395	12,805	7,188	2,269	2,324	1,603	1,667
56	New Mexico	940	428	2,633	1,578	2,966	1,721	130	130	924	981
57	Arizona	910	794	681	287	829	352	10	10	578	623
58	Utah	3,864	1,809	2,651	896	2,827	937	31	31	1,432	1,444
59	Nevada	450	318	378	143	385	154	9	9	435	471
	Pacific:										
60	Washington	11,608	7,931	6,679	5,334	7,792	5,881	78	87	1,862	1,919
61	Oregon	9,159	6,214	8,487	5,104	9,616	5,761	167	172	2,141	2,204
62	California	15,441	11,151	6,645	3,628	8,839	4,529	187	223	4,721	5,163

See footnotes at end of table.

Table 11.—SPECIFIED FARM EQUIPMENT, BY DIVISIONS AND STATES: 1950 AND 1945—Continued

[Data are based on reports for only a sample of farms. See text]

	Region, division, and State	Silos, 1950					Percent of farms reporting—						
		Farms reporting	Upright		Pit or trench		Milking machine		Grain combines		Corn pickers, 1950	Pick-up hay balers, 1950	Silos, 1950
			Farms reporting	Number	Farms reporting	Number	1950	1945	1950	1945			
1	**United States**	557,189	508,341	614,027	57,560	65,723	11.8	6.2	12.4	6.0	8.3	3.6	10.4
2	The North	493,397	465,570	557,149	34,027	37,327	22.5	12.3	20.9	10.2	18.6	5.4	21.8
3	The South	39,607	29,108	39,381	11,847	15,504	2.4	0.7	4.7	2.0	0.8	1.9	1.5
4	The West	24,185	13,663	17,497	11,686	12,892	13.6	8.0	14.1	8.1	0.7	3.9	5.2
	Geographic Divisions:												
5	New England	19,171	18,777	25,671	610	661	24.8	12.7	1.1	0.4	0.2	3.0	18.6
6	Middle Atlantic	86,845	85,822	112,197	1,921	2,061	30.3	18.5	9.0	3.9	3.7	6.7	29.3
7	East North Central	218,283	213,840	258,698	6,190	6,664	26.7	15.4	21.1	9.9	19.5	6.0	24.7
8	West North Central	169,098	147,131	160,583	25,306	27,941	16.0	7.4	26.4	14.0	24.2	4.8	17.2
9	South Atlantic	19,845	18,058	25,128	2,283	2,821	2.3	0.8	4.0	1.4	0.9	1.9	2.1
10	East South Central	9,180	7,716	9,648	1,760	2,037	2.1	0.5	2.7	1.0	0.9	1.8	1.0
11	West South Central	10,582	3,334	4,605	7,804	10,646	3.0	0.8	8.0	3.8	0.7	2.0	1.4
12	Mountain	13,658	5,173	6,222	9,208	10,218	13.7	6.7	22.1	12.2	1.5	4.9	7.0
13	Pacific	10,527	8,490	11,275	2,478	2,674	13.6	9.0	8.2	5.0	0.2	3.3	3.9
	New England:												
14	Maine	3,430	3,369	4,133	87	87	15.7	7.3	1.7	0.5	0.1	1.7	11.3
15	New Hampshire	2,021	1,986	2,639	60	60	21.9	10.4	0.6	0.4	0.1	2.1	15.1
16	Vermont	6,679	6,524	8,523	233	253	51.7	30.2	1.6	0.7	0.1	4.3	35.1
17	Massachusetts	3,200	3,116	4,516	134	149	18.3	7.5	0.6	[2]	0.2	3.1	14.4
18	Rhode Island	443	423	643	31	42	19.0	13.3	1.2	0.2	0.2	2.5	17.1
19	Connecticut	3,398	3,359	5,217	65	70	22.3	12.4	0.7	0.2	0.3	4.4	21.8
	Middle Atlantic:												
20	New York	46,364	45,891	61,119	908	953	40.7	27.3	8.4	3.7	1.4	7.2	37.1
21	New Jersey	3,366	3,291	4,785	159	164	15.3	13.6	7.8	3.3	4.1	7.0	13.6
22	Pennsylvania	37,115	36,640	46,293	854	944	24.1	11.7	9.7	4.1	5.5	6.2	25.3
	East North Central:												
23	Ohio	26,311	26,018	31,083	550	572	19.8	9.1	19.8	8.6	17.2	6.1	13.2
24	Indiana	18,364	18,100	20,669	428	443	16.9	7.9	22.2	9.6	26.8	5.7	11.0
25	Illinois	25,968	24,897	28,976	1,350	1,466	16.4	9.5	35.6	18.2	37.5	7.9	13.3
26	Michigan	38,498	37,715	43,798	1,097	1,161	27.2	15.4	17.1	7.0	6.8	4.7	24.7
27	Wisconsin	109,142	107,110	134,172	2,765	3,022	55.9	37.2	8.7	4.9	5.9	4.9	64.7
	West North Central:												
28	Minnesota	74,350	72,644	78,212	2,276	2,359	36.3	20.1	16.8	8.1	25.3	4.3	41.5
29	Iowa	33,392	31,694	34,197	1,982	2,197	20.8	10.2	25.3	11.1	44.9	6.4	16.4
30	Missouri	11,702	9,690	11,160	2,307	2,515	6.2	1.7	11.4	4.3	7.4	3.9	5.1
31	North Dakota	6,702	4,655	4,962	2,255	2,384	11.6	4.6	53.6	30.5	8.2	3.6	10.2
32	South Dakota	7,714	6,616	7,091	1,224	1,320	8.6	2.2	30.8	14.9	38.7	4.4	11.6
33	Nebraska	9,464	3,069	3,450	6,642	7,417	8.8	2.3	32.7	17.4	38.6	3.9	8.8
34	Kansas	25,774	18,763	21,511	8,620	9,749	10.1	3.8	46.7	31.7	9.1	6.1	19.6
	South Atlantic:												
35	Delaware	661	626	730	41	44	14.1	7.0	14.5	4.8	8.6	5.4	8.9
36	Maryland	5,236	5,166	6,868	142	168	15.4	7.6	10.6	3.4	7.0	6.0	14.5
37	District of Columbia	1	1	4	.....	.....	.....	(*)	[1]3.6	.....	.....	[1]3.6	3.6
38	Virginia	5,806	5,653	8,446	230	286	2.7	0.7	4.0	1.6	1.6	2.3	3.8
39	West Virginia	2,416	2,381	3,221	68	74	2.8	0.7	0.8	0.3	0.5	0.8	3.0
40	North Carolina	3,244	2,634	3,615	705	757	1.2	0.2	4.4	1.6	0.7	2.0	1.1
41	South Carolina	1,221	942	1,343	405	581	1.0	0.3	4.5	1.2	0.3	1.5	0.9
42	Georgia	1,065	525	706	608	780	1.5	0.4	3.8	1.4	0.3	1.9	0.5
43	Florida	195	130	195	84	131	1.7	0.5	0.8	0.3	0.2	0.5	0.3
	East South Central:												
44	Kentucky	4,141	3,972	4,789	227	229	3.3	0.6	3.0	0.9	2.2	2.7	1.9
45	Tennessee	2,846	2,385	3,000	556	591	2.7	0.8	3.9	1.2	0.8	2.0	1.2
46	Alabama	943	564	791	430	516	1.0	0.3	1.9	0.9	0.3	1.1	0.4
47	Mississippi	1,250	795	1,068	547	701	1.4	0.2	2.0	0.9	0.3	1.2	0.5
	West South Central:												
48	Arkansas	1,042	457	616	671	808	1.6	0.2	3.7	1.4	0.4	1.7	0.6
49	Louisiana	563	382	576	220	291	2.1	0.5	2.3	1.1	0.2	1.5	0.5
50	Oklahoma	4,346	1,525	1,916	3,015	3,452	5.3	1.5	15.8	9.2	1.1	3.5	3.1
51	Texas	4,631	970	1,497	3,898	6,095	3.0	0.9	9.1	3.5	0.9	1.8	1.4
	Mountain:												
52	Montana	826	267	325	596	666	9.0	4.2	38.7	26.3	0.7	4.7	2.4
53	Idaho	1,887	782	881	1,171	1,249	29.2	16.4	22.8	11.6	0.3	5.5	4.7
54	Wyoming	675	151	178	558	625	8.6	4.6	23.7	14.1	0.6	5.0	5.4
55	Colorado	5,980	2,695	3,272	3,679	4,080	9.9	4.2	24.1	13.4	5.0	3.5	13.1
56	New Mexico	457	165	233	345	424	4.0	1.4	11.2	5.3	0.6	3.9	1.9
57	Arizona	563	95	138	512	649	8.7	6.0	6.5	2.2	0.1	5.6	5.4
58	Utah	3,145	988	1,164	2,250	2,414	16.0	6.9	11.0	3.4	0.1	5.9	13.0
59	Nevada	125	30	31	97	111	14.5	9.3	12.2	4.2	0.3	14.0	4.0
	Pacific:												
60	Washington	4,138	3,523	4,432	745	770	16.6	9.9	9.6	6.7	0.1	2.7	5.9
61	Oregon	3,478	3,143	4,288	405	428	15.3	9.8	14.2	8.1	0.3	3.6	5.8
62	California	2,911	1,824	2,555	1,328	1,476	11.3	8.0	4.8	2.6	0.1	3.4	2.1

* Not available.

[1] Data for District of Columbia not included in totals.

[2] 0.05 percent or less.

Table 12.—MOTORTRUCKS ON FARMS, BY DIVISIONS AND STATES: 1920 TO 1950

[All 1950 data are based on reports for only a sample of farms. See text]

	Region, division, and State	Farms reporting motortrucks										Number of motortrucks									Farms with motortruck and no automobile	
							Percent of all farms										Percent increase or decrease (-)					
		1950	1945	1940	1930	1920	1950	1945	1940	1930	1920	1950	1945	1940	1930	1920	1945 to 1950	1940 to 1945	1930 to 1940	1920 to 1930	1950	1945
1	U.S.....	1,840,391	1,299,350	944,184	845,335	131,551	34.2	22.2	15.5	13.4	2.0	2,206,670	1,490,300	1,047,084	900,385	139,169	48.1	42.3	16.3	547.0	655,814	399,997
2	The North..	870,791	662,951	507,277	506,888	85,029	38.4	26.7	19.7	19.8	3.1	1,021,391	748,541	558,549	537,790	89,579	36.5	34.0	3.9	500.4	193,339	128,593
3	The South..	712,341	419,856	283,460	223,553	28,545	26.9	14.6	9.4	6.9	0.9	821,410	469,383	309,915	237,305	30,395	75.0	51.5	30.6	680.7	401,669	216,426
4	The West...	257,259	216,543	153,447	114,894	17,977	55.8	43.8	30.1	22.8	3.8	363,869	272,376	178,620	125,290	19,195	33.6	52.5	42.6	552.7	60,806	54,978
	Geo. Div.																					
5	N.E.....	51,023	59,372	42,670	33,328	7,284	49.4	39.5	31.6	26.7	4.7	69,661	74,151	51,207	37,972	8,119	-6.1	44.8	34.9	367.7	14,043	13,673
6	M.A.....	126,570	121,457	101,093	109,756	20,472	42.7	35.0	29.0	30.7	4.8	162,481	148,632	116,714	120,789	22,011	9.3	27.3	-3.4	448.8	28,900	22,361
7	E.N.C...	305,807	220,357	177,085	189,040	24,942	34.5	23.1	17.6	19.6	2.3	342,787	240,161	191,394	198,172	26,074	42.7	25.5	-3.4	660.0	61,603	36,921
8	W.N.C...	387,391	261,765	186,429	174,764	32,331	39.4	25.4	17.1	15.7	2.9	446,462	285,597	199,234	180,857	33,375	56.3	43.3	10.2	441.9	88,793	55,638
9	S.A.....	240,521	153,630	104,295	88,019	14,716	25.1	14.7	10.2	8.3	1.3	281,561	175,872	116,297	94,946	15,787	60.1	51.2	22.5	501.4	123,517	68,574
10	E.S.C...	202,662	97,566	66,985	43,234	4,869	22.2	10.2	6.5	4.1	0.5	224,182	105,736	71,830	45,568	5,153	112.0	47.2	57.6	784.3	135,322	59,702
11	W.S.C...	269,158	168,660	112,180	92,300	8,960	34.5	19.2	11.6	8.4	0.9	315,667	187,775	121,788	96,791	9,455	68.1	54.2	25.8	923.7	142,830	88,150
12	Mt.....	121,546	98,600	67,083	52,488	7,168	62.4	46.4	28.7	21.8	2.9	165,777	118,528	75,552	55,742	7,589	39.9	56.9	35.5	634.5	34,073	32,419
13	Pac.....	135,713	117,943	86,364	62,406	10,809	50.9	41.8	31.3	23.8	4.6	198,092	153,848	103,068	69,548	11,606	28.8	49.3	48.2	499.2	26,733	22,559
	N.E.																					
14	Maine...	14,854	15,229	11,698	9,879	1,061	48.9	36.1	30.0	25.3	2.2	19,197	17,849	13,118	10,781	1,120	7.6	36.1	21.7	862.6	5,126	4,896
15	N.H.....	6,708	7,486	5,489	4,051	663	50.1	39.8	33.2	27.2	3.2	8,843	9,191	6,469	4,539	717	-3.8	42.1	42.5	533.1	1,998	2,029
16	Vt.....	8,819	8,386	5,451	4,625	576	46.3	31.7	23.1	18.6	2.0	10,600	9,567	6,172	5,035	616	10.8	55.0	22.6	717.4	2,765	2,183
17	Mass....	10,626	14,589	9,934	7,982	3,136	47.9	39.4	31.1	31.2	9.8	15,358	18,751	12,465	9,572	3,535	-18.1	50.4	30.2	170.8	2,530	2,722
18	R.I.....	1,521	2,115	1,453	1,366	471	58.4	58.7	48.2	41.1	11.5	2,455	3,142	1,982	1,701	536	-21.9	58.5	16.5	217.4	266	311
19	Conn....	8,495	11,567	8,645	5,425	1,377	54.5	52.0	40.8	31.5	6.1	13,208	15,651	11,001	6,344	1,595	-15.6	42.3	73.4	297.7	1,358	1,532
	M.A.																					
20	N.Y.....	56,610	57,049	48,522	54,084	8,636	45.4	38.2	31.7	33.8	4.5	72,440	69,141	55,285	58,974	9,259	4.8	25.1	-6.3	536.9	12,942	10,837
21	N.J.....	15,624	16,338	13,590	12,504	3,075	63.1	62.3	52.6	49.3	10.4	23,938	23,220	17,106	14,753	3,380	3.1	35.7	15.9	336.5	3,185	2,876
22	Pa.....	54,336	48,070	38,981	43,168	8,761	37.0	28.0	23.1	25.0	4.3	66,103	56,271	44,323	47,062	9,372	17.5	27.0	-5.8	402.2	12,773	8,648
	E.N.C.																					
23	Ohio....	56,861	38,670	31,872	36,693	6,960	28.5	17.5	13.6	16.7	2.7	64,780	42,808	35,169	39,210	7,319	51.3	21.7	-10.3	435.7	11,092	5,214
24	Ind.....	53,583	35,260	27,409	28,468	3,501	32.2	20.0	14.9	15.7	1.7	59,811	38,411	29,732	30,037	3,671	55.7	29.2	-1.0	718.2	11,710	6,086
25	Ill.....	79,058	52,600	39,970	38,877	5,907	40.5	25.8	18.7	18.1	2.5	86,776	56,629	42,515	40,371	6,154	53.2	33.2	5.3	556.0	16,333	8,559
26	Mich....	49,493	37,304	30,311	34,894	4,681	31.8	21.3	16.2	20.6	2.4	56,966	41,303	33,095	36,768	4,886	37.9	24.8	-10.0	652.5	10,629	6,598
27	Wis.....	66,812	56,523	47,523	50,108	3,893	39.6	31.8	25.4	27.6	2.1	74,454	61,010	50,883	51,786	4,044	22.0	19.9	-1.7	1,180.6	11,839	10,464
	W.N.C.																					
28	Minn....	63,077	44,170	36,101	35,503	3,677	35.2	23.4	18.3	19.2	2.1	70,357	47,413	38,617	36,557	3,803	48.4	22.8	5.6	861.3	11,781	6,959
29	Iowa....	58,690	35,482	24,947	31,874	8,669	28.9	17.0	11.7	14.8	4.1	62,375	37,386	26,352	32,669	8,910	66.8	41.9	-19.3	266.7	9,623	4,940
30	Mo.....	71,804	44,241	29,845	19,215	4,878	31.2	18.2	11.7	7.5	1.9	77,250	47,225	31,771	20,132	5,059	63.6	48.6	57.8	297.9	39,911	23,103
31	N.Dak...	44,637	32,494	19,937	16,502	743	68.4	46.7	27.0	21.2	1.0	55,732	36,674	21,518	16,990	774	52.0	70.4	26.7	2,095.1	5,644	4,270
32	S.Dak...	31,668	20,487	13,472	14,485	4,249	47.7	29.8	18.6	17.4	5.7	37,720	22,230	14,269	14,816	4,353	69.7	55.8	-3.7	240.4	4,270	3,394
33	Nebr....	45,795	30,792	22,504	25,176	6,333	42.7	27.6	18.6	19.4	5.1	54,193	33,761	24,090	26,045	6,548	60.5	40.1	-7.5	297.8	6,115	3,840
34	Kans....	71,720	54,099	39,623	32,009	3,782	54.6	38.3	25.3	19.3	2.3	88,835	60,908	42,617	33,648	3,928	45.9	42.9	26.7	756.6	11,449	9,132
	S.A.																					
35	Del.....	3,240	3,110	2,215	2,781	283	43.5	33.5	24.6	28.6	2.8	4,059	3,800	2,567	2,996	304	6.8	48.0	-14.3	885.5	738	462
36	Md.....	16,917	16,080	11,454	10,205	2,556	46.8	39.0	27.2	23.6	5.3	21,443	19,197	13,058	11,284	2,805	11.7	47.0	15.7	302.3	3,795	2,406
37	D.C.....	[1]11	24	32	57	29	[1]39.3	60.0	49.2	54.8	14.2	[1]15	35	39	81	29	[1]-57.1	-10.3	-51.9	179.3	(*)	11
38	Va.....	41,702	27,966	20,818	17,964	2,389	27.6	16.2	11.9	10.5	1.3	49,099	31,956	23,272	19,459	2,544	53.6	37.3	19.6	664.9	19,861	11,560
39	W.Va....	21,621	14,843	11,485	6,936	886	26.6	15.2	11.6	8.4	1.0	24,615	16,285	12,445	7,432	936	51.2	30.9	67.5	694.0	13,443	8,978
40	N.C.....	55,396	30,489	19,279	17,613	2,551	19.2	10.6	6.9	6.3	0.9	60,410	32,924	20,621	18,558	2,671	83.5	59.7	11.1	594.8	29,890	14,246
41	S.C.....	25,440	13,296	7,392	6,575	1,609	18.3	9.0	5.4	4.2	0.8	29,714	15,348	8,242	6,966	1,736	93.6	86.2	18.3	301.3	11,276	4,392
42	Ga.....	55,396	31,250	19,952	15,036	2,913	28.0	13.8	9.2	5.9	0.9	62,865	34,688	21,693	15,967	3,145	81.2	59.9	35.9	407.7	33,469	17,879
43	Fla.....	20,809	16,572	11,668	10,852	1,500	36.6	27.1	18.7	18.4	2.8	29,356	21,639	14,360	12,203	1,617	35.7	50.7	17.7	654.7	11,045	8,640
	E.S.C.																					
44	Ky.....	49,794	25,175	17,830	6,740	1,455	22.8	10.6	7.1	2.7	0.5	54,957	27,194	19,100	7,188	1,538	102.1	42.4	165.7	367.4	26,874	11,552
45	Tenn....	55,600	24,659	17,727	8,563	1,362	24.0	10.5	7.2	3.5	0.5	60,272	26,326	18,908	9,039	1,430	128.9	39.2	109.2	532.1	36,387	15,031
46	Ala.....	47,102	21,939	14,094	12,169	1,114	22.3	9.8	6.1	4.7	0.4	52,743	23,949	15,257	12,838	1,180	120.2	57.0	18.8	988.0	34,687	15,200
47	Miss....	50,166	25,793	17,334	15,762	938	20.0	9.8	6.0	5.0	0.3	56,210	28,267	18,565	16,503	1,005	98.9	52.3	12.5	1,542.1	37,374	17,919
	W.S.C.																					
48	Ark.....	56,510	30,304	18,441	10,526	973	31.0	15.2	8.5	4.3	0.4	63,435	33,134	19,674	11,000	1,027	91.4	68.4	78.9	971.1	43,519	22,791
49	La.....	30,918	18,637	15,663	8,769	793	24.9	14.4	10.4	5.4	0.6	36,824	20,974	17,005	9,281	874	75.6	23.3	83.2	961.9	20,562	12,097
50	Okla....	59,903	40,910	26,660	23,039	2,070	42.1	24.8	14.8	11.3	1.1	68,871	44,381	28,402	23,930	2,155	55.2	56.3	18.7	1,010.4	28,024	19,183
51	Tex.....	121,827	78,809	51,416	49,966	5,124	36.8	20.5	12.3	10.1	1.2	146,537	89,286	56,707	52,580	5,399	64.1	57.5	7.8	873.9	50,725	34,079
	Mt.																					
52	Mont....	26,602	23,661	18,332	13,783	1,167	75.8	62.7	43.8	29.0	2.0	38,670	29,388	21,037	14,615	1,225	31.6	39.7	43.9	1,093.1	5,968	6,409
53	Idaho...	22,766	16,576	10,941	5,986	779	56.5	39.9	25.1	14.4	1.9	29,662	19,096	12,002	6,281	837	55.3	59.1	91.1	650.4	5,675	5,636
54	Wyo.....	9,118	7,424	5,553	3,820	554	72.3	56.8	37.0	23.9	3.5	12,617	8,917	6,341	4,108	591	41.5	40.6	54.4	595.1	2,466	2,443
55	Colo....	31,005	24,057	15,119	16,052	2,884	68.1	50.5	29.4	26.8	4.8	42,681	28,794	16,850	16,918	3,016	48.2	70.9	-0.4	460.9	7,935	6,224
56	N.Mex...	11,728	10,256	6,368	5,024	552	49.9	34.5	18.7	16.0	1.8	15,072	11,902	7,117	5,328	593	26.6	67.2	33.6	798.5	5,454	5,754
57	Ariz....	5,536	5,008	3,561	2,719	527	53.2	38.1	19.3	19.2	5.3	8,600	6,859	4,284	3,062	581	25.4	60.1	39.9	427.0	1,701	1,783
58	Utah....	12,824	9,720	5,801	3,986	544	53.0	36.9	22.8	14.7	2.1	15,352	10,969	6,238	4,189	572	40.0	75.8	48.9	632.3	4,245	3,575
59	Nev.....	1,967	1,898	1,408	1,118	161	63.1	55.4	39.4	32.5	5.1	3,123	2,603	1,683	1,241	174	20.0	54.7	35.6	613.2	629	595
	Pac.																					
60	Wash....	34,854	32,730	24,886	17,622	3,172	49.9	41.0	30.5	24.9	4.8	48,127	40,034	28,228	18,836	3,371	20.2	41.8	49.9	458.8	8,596	7,941
61	Oreg....	29,710	23,253	14,904	9,110	1,728	49.7	36.8	24.1	16.5	3.4	39,402	28,118	16,825	9,741	1,819	40.1	67.1	42.7	435.5	7,078	6,029
62	Calif...	71,149	61,960	46,574	35,674	5,909	51.9	44.6	35.1	26.3	5.0	110,563	85,696	58,015	40,971	6,416	29.0	47.7	41.6	538.6	11,059	8,589

*Not available.

[1] Data for District of Columbia not included in totals.

Table 13.—PERCENT DISTRIBUTION OF FARMS REPORTING MOTORTRUCKS, BY AGE OF NEWEST MOTORTRUCK, BY DIVISIONS AND STATES: 1950, 1945, AND 1940

[All 1950 and 1945 data are based on reports for only a sample of farms. See text]

	Region, division, and State	Farms reporting motortrucks			Percent distribution of farms reporting age of newest motortruck									Farms not reporting year of newest model[1]		Average age of newest model			Median age of newest model		
					Under 5 years			5 to 9 years			10 years old and over										
		1950	1945	1940	1950	1945	1940	1950	1945	1940	1950	1945	1940	1950	1940	1950	1945	1940	1950	1945	1940
1	United States	1,840,391	1,311,808	944,184	48.3	14.1	42.0	12.9	50.7	26.3	38.8	35.2	31.6	50,417	14,099	8	10	7	6	8	5
2	The North	870,791	663,297	507,277	44.7	12.1	36.2	11.9	47.5	27.4	43.5	40.4	36.4	26,898	6,939	9	10	8	9	9	6
3	The South	712,341	427,980	283,460	53.8	16.9	54.3	14.0	57.6	24.8	32.2	25.4	20.9	17,227	5,429	7	9	6	4	7	4
4	The West	257,259	220,531	153,447	45.3	14.9	38.7	13.6	46.9	25.8	41.1	38.2	35.4	6,292	1,731	8	10	8	8	8	6
	Geographic Divisions:																				
5	New England	51,023	59,272	42,670	38.1	12.4	39.7	12.9	51.1	33.5	49.0	36.5	26.8	1,659	761	10	10	7	9	8	6
6	Middle Atlantic	126,570	121,171	101,093	42.8	12.7	37.7	12.1	48.9	31.9	45.1	38.3	30.4	4,430	1,719	9	10	7	9	9	6
7	East North Central	305,807	220,081	177,085	43.9	10.9	36.7	11.5	47.5	26.5	44.6	41.6	36.8	10,859	2,717	9	10	8	9	9	6
8	West North Central	387,391	262,773	186,429	46.7	12.8	34.1	11.9	45.9	24.4	41.3	41.3	41.6	9,950	1,742	8	10	8	8	9	7
9	South Atlantic	240,521	155,780	104,295	51.5	16.5	52.1	13.6	54.0	27.6	34.9	29.5	20.3	6,855	2,523	7	9	6	4	8	4
10	East South Central	202,662	101,996	66,985	55.7	17.7	61.5	14.4	60.7	23.3	29.8	21.6	15.3	4,632	1,315	7	8	5	4	7	4
11	West South Central	269,158	170,204	112,180	54.5	16.8	52.0	14.0	59.1	23.1	31.5	24.1	24.9	5,740	1,591	7	8	6	4	7	4
12	Mountain	121,546	98,611	67,083	50.9	17.3	45.8	13.4	52.0	26.7	35.7	30.7	27.5	2,717	637	7	9	7	4	8	5
13	Pacific	135,713	121,920	86,364	40.2	12.9	33.3	13.9	42.8	25.2	46.0	44.3	41.6	3,575	1,094	9	11	9	9	9	8
	New England:																				
14	Maine	14,854	15,095	11,698	41.4	17.9	41.9	16.1	51.3	34.7	42.4	30.8	23.4	387	147	9	9	7	8	8	5
15	New Hampshire	6,708	7,665	5,489	32.5	8.4	38.5	9.9	45.3	33.5	57.7	46.4	28.0	202	145	11	11	7	10	9	6
16	Vermont	8,819	8,533	5,451	41.6	12.0	44.6	14.2	52.5	33.4	44.2	35.6	22.0	277	98	9	10	6	9	8	5
17	Massachusetts	10,626	14,367	9,934	37.0	11.2	41.6	12.3	57.7	35.1	50.7	31.1	23.3	400	220	10	9	7	10	8	5
18	Rhode Island	1,521	1,589	1,453	38.8	10.8	39.3	11.6	42.7	32.9	49.6	46.5	27.8	97	24	10	11	7	9	9	6
19	Connecticut	8,495	12,023	8,645	34.5	9.9	32.0	9.2	47.0	30.4	56.2	43.1	37.5	296	127	11	10	8	10	9	8
	Middle Atlantic:																				
20	New York	56,610	56,721	48,522	40.1	11.7	36.1	12.0	47.5	32.1	48.0	40.8	31.8	2,098	780	9	10	8	9	9	6
21	New Jersey	15,624	16,559	13,590	41.3	13.5	37.7	13.4	49.0	34.9	45.3	37.5	27.4	467	136	9	10	7	9	8	6
22	Pennsylvania	54,336	47,891	38,981	46.1	13.7	39.8	11.9	50.7	30.6	42.0	35.7	29.6	1,865	803	8	10	7	8	8	6
	East North Central:																				
23	Ohio	56,861	39,823	31,872	42.5	10.1	37.4	12.0	49.8	29.3	45.5	40.1	33.3	2,119	590	9	10	8	9	9	6
24	Indiana	53,583	35,782	27,409	47.2	12.3	42.2	11.7	52.2	29.9	41.1	35.5	27.9	1,907	393	8	10	7	7	8	5
25	Illinois	79,058	52,536	39,970	52.1	12.8	44.6	11.6	53.6	26.5	36.3	33.6	28.9	2,643	430	7	9	7	4	8	5
26	Michigan	49,493	36,457	30,311	41.5	11.8	35.3	12.3	46.7	29.5	46.2	41.4	35.2	1,771	681	9	10	8	9	9	6
27	Wisconsin	66,812	55,483	47,523	34.4	8.1	27.4	10.1	37.7	20.8	55.5	54.2	51.8	2,419	623	10	12	9	10	10	10
	West North Central:																				
28	Minnesota	63,077	44,970	36,101	40.4	11.5	31.2	11.2	42.2	28.5	48.3	46.4	40.3	1,397	331	9	11	8	9	9	8
29	Iowa	58,690	36,904	24,947	50.5	13.9	39.6	10.8	49.1	26.3	38.7	37.1	34.1	2,158	399	8	12	7	4	8	6
30	Missouri	71,804	43,818	29,845	50.7	13.4	48.5	11.6	55.8	26.7	37.7	30.8	24.8	1,641	346	8	9	6	4	8	5
31	North Dakota	44,637	32,458	19,937	45.0	14.4	22.0	13.8	40.3	18.7	41.1	45.3	59.3	953	106	8	11	10	8	9	[2]10
32	South Dakota	31,668	20,332	13,472	47.8	11.8	22.7	12.1	38.2	20.4	40.1	50.0	56.9	980	116	8	11	10	6	9	[2]10
33	Nebraska	45,795	30,213	22,504	47.3	10.0	26.7	11.6	41.0	22.4	41.1	49.0	50.9	1,025	148	9	11	9	8	9	[2]10
34	Kansas	71,720	54,078	39,623	45.5	13.7	36.5	12.7	47.9	23.0	41.7	46.4	40.5	1,796	296	8	10	8	8	8	7
	South Atlantic:																				
35	Delaware	3,240	3,056	2,215	53.7	21.3	42.0	11.2	49.2	30.4	35.2	29.5	27.6	159	57	7	9	7	4	8	5
36	Maryland	16,917	16,406	11,454	42.8	13.3	35.2	13.1	42.7	32.6	44.1	44.0	32.2	581	515	9	10	8	9	9	6
37	District of Columbia	[3]11	(*)	32	(*)	(*)	46.9	(*)	(*)	31.2	(*)	(*)	21.9	(*)	.....	(*)	(*)	6	(*)	(*)	5
38	Virginia	41,702	28,081	20,818	52.6	16.9	53.3	13.0	54.0	28.4	34.4	29.2	18.3	1,059	394	7	9	6	4	8	4
39	West Virginia	21,621	15,892	11,485	51.8	12.9	57.3	12.4	61.0	26.1	35.8	26.1	16.7	425	185	7	9	6	4	8	4
40	North Carolina	55,396	31,035	19,279	54.4	16.9	56.7	13.6	55.0	29.4	32.0	28.1	13.9	1,567	404	7	9	5	4	8	4
41	South Carolina	25,440	13,483	7,392	49.6	18.5	57.9	13.6	60.6	26.0	36.8	20.9	16.1	831	179	8	8	5	5	7	4
42	Georgia	55,396	31,690	19,952	51.9	17.7	53.8	14.9	54.9	25.7	33.2	27.4	20.5	1,463	481	7	9	6	4	7	4
43	Florida	20,809	16,137	11,668	49.3	17.3	48.7	12.8	50.2	23.7	37.9	32.6	27.6	770	308	8	9	7	5	8	5
	East South Central:																				
44	Kentucky	49,794	26,945	17,830	52.2	14.3	58.0	13.3	61.0	25.2	34.5	24.8	16.9	1,127	259	7	9	5	4	7	4
45	Tennessee	55,600	25,971	17,727	57.5	16.3	60.7	13.8	60.7	23.9	28.7	23.0	15.4	1,486	395	6	8	5	4	7	4
46	Alabama	47,102	22,940	14,094	56.2	20.6	65.4	16.2	59.6	22.5	27.6	19.8	12.1	855	283	7	8	5	4	7	4
47	Mississippi	50,166	26,140	17,334	56.7	20.2	62.7	14.6	61.2	21.3	28.6	18.6	16.1	1,164	378	7	8	5	4	7	4
	West South Central:																				
48	Arkansas	56,510	30,931	18,441	56.0	20.3	63.1	14.1	57.9	19.8	29.9	21.8	17.1	1,243	334	7	8	5	4	7	4
49	Louisiana	30,918	19,139	15,663	55.7	13.9	50.1	12.7	60.6	23.4	31.5	25.5	26.5	680	199	7	9	6	4	7	4
50	Oklahoma	59,903	41,476	26,660	48.2	15.2	48.1	15.3	57.8	25.8	36.5	27.1	26.1	1,146	341	8	9	6	6	8	5
51	Texas	121,827	78,658	51,416	56.7	17.0	50.8	13.6	60.0	22.7	29.7	23.0	26.5	2,671	717	7	8	7	4	7	4
	Mountain:																				
52	Montana	26,602	23,776	18,332	51.5	18.6	37.2	12.8	44.2	24.9	35.7	37.2	37.8	656	64	8	9	8	4	8	6
53	Idaho	22,766	16,300	10,941	46.8	14.2	49.6	14.8	55.7	29.4	38.4	30.2	20.9	516	117	8	9	6	8	8	5
54	Wyoming	9,118	7,176	5,553	57.5	21.8	50.3	12.2	50.0	29.0	30.3	28.2	20.7	225	63	7	8	6	4	7	4
55	Colorado	31,005	24,757	15,119	47.8	14.2	39.4	13.2	51.5	27.7	39.1	34.3	32.9	610	154	8	10	7	6	8	6
56	New Mexico	11,728	10,423	6,368	60.3	19.6	63.3	12.1	59.2	23.1	27.6	21.2	13.6	245	98	6	8	5	3	7	4
57	Arizona	5,536	4,706	3,561	58.2	23.5	54.5	11.8	54.3	23.3	30.0	22.2	22.2	129	61	7	8	6	3	7	4
58	Utah	12,824	9,633	5,801	46.8	18.0	52.3	15.5	57.7	29.5	37.7	24.3	18.2	272	61	8	8	6	8	7	4
59	Nevada	1,967	1,840	1,408	60.1	19.1	50.8	10.3	58.0	22.0	29.6	22.8	27.2	64	19	6	9	6	3	8	4
	Pacific:																				
60	Washington	34,854	34,236	24,886	38.8	12.9	35.7	14.4	44.1	24.4	46.8	43.0	39.9	878	215	10	11	8	9	9	7
61	Oregon	29,710	24,609	14,904	41.4	13.5	36.8	15.0	43.8	25.8	43.6	42.7	37.4	804	189	9	10	8	9	9	6
62	California	71,149	63,075	46,574	40.3	12.7	30.8	13.1	41.6	25.4	46.5	45.7	43.8	1,893	690	10	11	9	9	9	8

*Not available. [1]For 1945 no figures available for farms not reporting year of newest model. For the U. S. it was estimated that about 85 percent of the farms reporting motortrucks reported the year of newest model. [2]10 years or older. [3]Data for District of Columbia not included in totals.

Table 14.—PERCENT DISTRIBUTION OF FARMS REPORTING MOTORTRUCKS, BY YEAR OF NEWEST MODEL, BY DIVISIONS AND STATES: CENSUS OF 1950

[Data are based on reports for only a sample of farms. See text.]

	Region, division, and State	Farms reporting year of newest model													Farms not reporting year of newest model	Average year of newest model	Median year of newest model
		Number	Percent distribution														
			1950	1949	1948	1947	1946	1945	1944	1943	1942	1941	1936 to 1940	1931 to 1935	1930 and earlier		
1	**United States**	1,789,974	4.5	15.7	11.9	8.0	8.1	1.5	0.6	0.2	3.5	7.1	25.9	8.3	4.6	50,417	1942	1944
2	The North	843,893	3.5	14.1	11.6	8.0	7.6	1.6	0.6	0.1	2.7	6.8	27.5	10.2	5.8	26,898	1941	1941
3	The South	695,114	5.9	18.4	12.3	8.1	9.2	1.4	0.6	0.2	4.3	7.5	24.2	5.3	2.6	17,227	1943	1946
4	The West	250,967	3.8	13.9	12.3	8.1	7.1	1.5	0.8	0.5	4.0	6.7	25.1	10.2	5.8	6,292	1942	1942
	Geographic Divisions:																	
5	New England	49,364	2.5	9.9	10.3	7.9	7.5	1.9	0.9	0.2	3.2	6.6	28.5	14.1	6.3	1,659	1940	1941
6	Middle Atlantic	122,140	3.5	12.4	11.1	8.0	7.8	1.8	0.7	0.2	2.7	6.7	28.3	11.5	5.3	4,430	1941	1941
7	East North Central	294,948	3.7	13.4	11.1	7.9	7.7	1.6	0.6	0.1	2.5	6.7	28.6	10.4	5.6	10,859	1941	1941
8	West North Central	377,441	3.4	15.7	12.2	8.0	7.4	1.4	0.6	0.1	2.7	7.1	26.1	9.2	6.0	9,950	1942	1942
9	South Atlantic	233,666	5.0	16.8	12.1	8.4	9.3	1.6	0.6	0.2	3.9	7.3	25.0	6.8	3.2	6,855	1943	1946
10	East South Central	198,030	6.1	18.4	12.6	8.3	10.3	1.2	0.6	0.2	5.0	7.5	23.8	4.2	1.9	4,632	1943	1946
11	West South Central	263,418	6.5	19.8	12.2	7.7	8.3	1.4	0.6	0.2	4.2	7.7	23.9	4.9	2.7	5,740	1943	1946
12	Mountain	118,829	4.5	16.7	13.8	8.7	7.2	1.6	0.8	0.3	4.0	6.7	25.0	7.7	3.0	2,717	1943	1946
13	Pacific	132,138	3.2	11.5	10.9	7.5	7.0	1.5	0.8	0.6	4.1	6.8	25.2	12.5	8.3	3,575	1941	1941
	New England:																	
14	Maine	14,467	2.4	9.8	11.8	8.5	9.0	2.6	1.9	0.2	4.9	6.6	27.1	11.6	3.8	387	1941	1942
15	New Hampshire	6,506	1.8	9.1	9.2	6.8	5.5	0.9	0.7	0.2	1.9	6.1	29.6	19.2	8.9	202	1939	1940
16	Vermont	8,542	2.8	9.9	11.9	8.3	8.7	1.6	0.5	0.2	3.1	8.7	29.1	10.7	4.4	277	1941	1941
17	Massachusetts	10,226	2.6	10.7	8.9	8.0	6.9	2.6	0.5	0.1	3.0	6.2	30.2	14.2	6.3	400	1940	1940
18	Rhode Island	1,424	3.7	9.6	11.0	8.9	5.7	2.1	1.4	....	3.5	4.6	23.2	17.6	8.8	97	1940	1941
19	Connecticut	8,199	2.7	9.9	8.5	7.1	6.3	1.2	0.3	0.1	1.7	5.9	28.5	17.4	10.3	296	1939	1940
	Middle Atlantic:																	
20	New York	54,512	3.0	11.9	10.3	7.5	7.3	1.9	0.6	0.2	2.4	6.8	29.6	12.8	5.6	2,098	1941	1941
21	New Jersey	15,157	4.0	11.5	10.9	7.6	7.3	2.3	1.1	0.4	2.9	6.7	27.0	13.1	5.2	467	1941	1941
22	Pennsylvania	52,471	3.9	13.1	12.1	8.5	8.5	1.6	0.7	0.2	2.9	6.5	27.5	9.6	4.9	1,865	1942	1942
	East North Central:																	
23	Ohio	54,742	3.7	12.1	10.5	8.2	8.1	1.6	0.6	0.2	2.8	6.9	29.7	10.8	5.0	2,119	1941	1941
24	Indiana	51,676	3.4	13.8	12.8	8.9	8.3	2.0	0.7	0.2	2.5	6.4	28.1	9.3	3.6	1,907	1942	1943
25	Illinois	76,415	4.4	17.0	13.3	8.8	8.6	1.6	0.5	0.1	2.4	6.9	26.8	6.5	3.0	2,643	1943	1946
26	Michigan	47,722	3.7	12.1	10.2	8.1	7.4	2.2	0.6	0.1	2.5	6.9	29.0	11.7	5.5	1,771	1941	1941
27	Wisconsin	64,393	2.9	11.1	8.5	5.7	6.3	1.0	0.5	0.1	2.3	6.2	30.0	14.7	10.8	2,419	1940	1940
	West North Central:																	
28	Minnesota	61,680	3.0	14.5	9.7	6.4	6.9	1.4	0.5	0.1	2.6	6.7	28.1	12.7	7.6	1,397	1941	1941
29	Iowa	56,532	4.9	17.9	11.5	8.4	7.8	1.4	0.4	0.1	2.0	7.0	26.4	7.1	5.2	2,158	1942	1946
30	Missouri	70,163	5.0	17.8	12.2	7.9	7.9	1.5	0.6	0.1	2.3	7.2	27.0	7.2	3.4	1,641	1942	1946
31	North Dakota	43,684	1.6	14.6	13.7	8.0	7.1	1.3	0.9	0.2	3.8	7.6	24.8	10.1	6.2	953	1942	1942
32	South Dakota	30,688	2.7	14.2	14.2	9.2	7.5	1.7	0.8	0.1	3.3	6.3	23.5	9.4	7.3	980	1942	1944
33	Nebraska	44,770	2.9	15.7	13.1	8.7	6.9	1.4	0.8	0.1	3.2	6.2	23.1	9.2	8.7	1,025	1941	1942
34	Kansas	69,924	2.9	14.2	12.5	8.4	7.5	1.3	0.6	0.2	2.7	8.0	27.3	8.9	5.5	1,796	1942	1942
	South Atlantic:																	
35	Delaware	3,081	4.3	14.4	15.7	9.2	10.0	1.2	0.7	0.4	3.1	5.8	24.3	8.3	2.6	159	1943	1946
36	Maryland	16,336	3.3	10.3	11.7	8.7	8.7	2.7	0.8	0.4	2.7	6.4	28.1	11.4	4.6	581	1941	1941
37	District of Columbia	(*)	(*)	(*)	(*)	(*)	(*)	(*)	(*)	(*)	(*)	(*)	(*)	(*)	(*)	(*)	(*)	(*)
38	Virginia	40,643	4.5	16.4	13.3	9.4	9.0	1.7	0.6	0.1	3.3	7.3	25.3	6.5	2.6	1,059	1943	1946
39	West Virginia	21,196	4.2	17.4	12.8	9.0	8.4	1.4	0.5	0.1	3.1	7.3	27.3	6.3	2.1	425	1943	1946
40	North Carolina	53,829	5.4	18.2	12.1	8.6	10.2	1.5	0.5	0.2	3.7	7.7	23.9	5.9	2.2	1,567	1943	1946
41	South Carolina	24,609	4.6	16.4	11.8	7.1	9.7	1.4	0.7	0.2	4.0	7.4	25.4	7.6	3.9	831	1942	1945
42	Georgia	53,933	5.5	17.3	11.4	8.0	9.7	1.4	0.6	0.2	4.9	7.8	24.1	5.8	3.3	1,463	1943	1946
43	Florida	20,039	6.6	17.5	10.9	7.1	7.2	1.2	0.3	0.2	4.7	6.4	23.9	7.8	6.1	770	1942	1945
	East South Central:																	
44	Kentucky	48,667	5.6	16.5	12.4	8.4	9.3	1.9	0.6	0.2	3.4	7.1	26.5	5.6	2.4	1,127	1943	1946
45	Tennessee	54,114	6.9	20.1	12.5	8.3	9.8	0.9	0.4	0.1	4.7	7.7	23.0	4.0	1.6	1,486	1944	1946
46	Alabama	46,247	5.9	18.3	12.4	8.4	11.2	1.0	0.7	0.2	6.3	8.0	22.6	3.6	1.4	855	1943	1946
47	Mississippi	49,002	5.8	18.6	13.3	8.0	11.0	1.2	0.6	0.2	5.6	7.1	23.0	3.6	2.1	1,164	1943	1946
	West South Central:																	
48	Arkansas	55,267	6.2	20.9	12.5	7.2	9.2	1.2	0.5	0.2	4.1	8.1	23.2	4.2	2.6	1,243	1943	1946
49	Louisiana	30,238	6.6	21.6	11.4	6.7	9.4	0.9	0.4	0.1	4.4	6.9	23.2	5.3	2.9	680	1943	1946
50	Oklahoma	58,757	4.3	15.6	11.8	9.2	7.2	1.7	0.9	0.3	4.1	8.2	27.2	6.6	2.7	1,146	1942	1944
51	Texas	119,156	7.6	20.9	12.5	7.5	8.1	1.4	0.4	0.3	4.2	7.4	22.7	4.3	2.7	2,671	1943	1946
	Mountain:																	
52	Montana	25,946	3.1	17.1	14.6	9.0	7.7	1.9	0.8	0.4	3.0	6.7	23.3	8.5	3.9	656	1942	1946
53	Idaho	22,250	3.6	13.7	13.6	8.7	7.1	1.8	0.9	0.4	4.7	7.0	27.2	8.4	2.8	516	1942	1942
54	Wyoming	8,893	5.7	19.1	14.6	9.9	8.3	1.4	1.0	0.2	4.2	5.5	20.7	7.0	2.6	225	1943	1946
55	Colorado	30,395	4.0	14.8	13.8	8.5	6.6	1.7	0.8	0.2	3.9	6.5	27.2	8.2	3.7	610	1942	1944
56	New Mexico	11,483	8.7	23.5	13.2	7.9	7.1	0.7	0.5	0.3	4.2	6.3	22.6	3.8	1.2	245	1944	1947
57	Arizona	5,407	8.6	19.3	13.3	9.9	7.1	0.7	0.4	0.5	4.4	5.8	21.8	5.7	2.6	129	1943	1947
58	Utah	12,552	3.7	16.0	11.9	8.2	6.9	1.6	0.8	0.6	4.8	7.7	27.0	8.3	2.4	272	1942	1942
59	Nevada	1,903	5.9	21.3	16.8	9.0	7.1	1.2	0.3	0.3	2.0	6.5	21.2	6.3	2.2	64	1944	1947
	Pacific:																	
60	Washington	33,976	2.3	10.7	11.2	7.5	7.1	1.4	1.1	0.5	4.6	6.9	25.9	13.0	7.8	878	1940	1941
61	Oregon	28,906	3.1	11.7	11.3	8.2	7.2	1.3	0.9	0.5	4.5	7.7	26.4	11.0	6.2	804	1941	1941
62	California	69,256	3.8	11.7	10.6	7.3	7.0	1.6	0.7	0.8	3.6	6.4	24.3	12.9	9.3	1,893	1940	1941

*Not available.

Table 15.—TRACTORS ON FARMS, 1920 TO 1950; AND FARMS BY

[All 1950 data are based on reports for only

	Region, division, and State	Farms reporting tractors												Number of tractors							
								Percent of all farms												Percent increase or decrease (-)	
		1950	1945	1940	1930	1925	1920	1950	1945	1940	1930	1925	1920	1950	1945	1940	1930	1925	1920	1945 to 1950	1940 to 1945
1	U.S.....	2,525,206	2,002,662	1,409,697	851,457	473,848	229,332	46.9	34.2	23.1	13.5	7.4	3.6	3,609,281	2,421,747	1,567,430	920,021	505,933	246,083	49.0	54.5
2	The North..	1,554,779	1,388,822	1,030,179	623,985	348,298	163,021	68.6	55.9	39.9	24.4	12.7	5.9	2,257,167	1,662,425	1,130,317	663,572	365,932	172,513	35.8	47.1
3	The South..	692,858	411,268	237,281	129,744	72,082	32,939	26.1	14.3	7.9	4.0	2.3	1.0	922,304	498,332	271,496	145,779	79,860	36,500	85.1	83.6
4	The West...	277,569	202,572	142,237	97,728	53,468	33,372	60.2	41.0	27.9	19.4	10.7	7.0	429,810	260,990	165,617	110,670	60,141	37,070	64.7	57.6
	Geo. Div.																				
5	N.E.....	46,352	46,801	26,006	13,111	7,319	2,245	44.9	31.1	19.2	10.5	4.6	1.4	62,868	53,943	28,480	14,109	7,844	2,397	16.5	89.4
6	M.A.....	188,481	172,867	115,037	76,719	47,471	13,240	63.6	49.7	33.0	21.5	11.3	3.1	271,192	205,739	126,668	81,970	49,864	14,140	31.8	62.4
7	E.N.C...	614,276	538,003	401,194	238,995	141,670	55,413	69.4	56.4	39.9	24.7	13.5	5.1	892,060	643,419	437,008	249,333	146,665	58,092	38.6	47.2
8	W.N.C...	705,670	631,151	487,942	295,160	151,838	92,123	71.8	61.2	44.7	26.5	13.7	8.4	1,031,047	759,324	538,161	318,160	161,559	97,884	35.8	41.1
9	S.A.....	222,363	115,502	56,886	43,983	28,938	10,460	23.2	11.1	5.6	4.2	2.6	0.9	284,163	134,791	63,205	47,376	31,075	11,229	110.8	113.3
10	E.S.C...	171,254	73,558	36,940	22,584	13,299	5,044	18.8	7.9	3.6	2.1	1.3	0.5	216,065	86,598	41,959	24,393	14,097	5,379	149.5	106.4
11	W.S.C...	299,241	222,208	143,455	63,177	29,845	17,435	38.4	25.3	14.9	5.7	2.9	1.8	422,076	276,943	166,332	74,010	34,688	19,892	52.4	66.5
12	Mt.....	126,149	94,251	66,077	43,171	17,899	15,865	64.8	44.3	28.3	17.9	7.7	6.5	197,741	120,455	75,330	48,007	19,935	17,513	64.2	59.9
13	Pac.....	151,420	108,321	76,160	54,557	35,569	17,507	56.8	38.4	27.6	20.8	13.4	7.5	232,069	140,535	90,287	62,663	40,206	19,557	65.1	55.7
	N.E.																				
14	Maine...	12,794	12,937	7,516	3,214	1,684	605	42.1	30.7	19.3	8.2	3.4	1.3	16,665	14,794	8,093	3,410	1,774	635	12.6	82.8
15	N.H.....	5,405	5,386	2,850	1,013	494	196	40.4	28.7	17.2	6.8	2.3	1.0	6,946	6,094	3,129	1,096	531	207	14.0	94.8
16	Vt.....	8,417	6,596	3,394	2,342	1,500	424	44.2	24.9	14.4	9.4	5.4	1.5	10,662	7,327	3,566	2,426	1,568	444	45.5	105.5
17	Mass....	10,322	12,075	6,550	3,563	2,046	540	46.5	32.6	20.5	13.9	6.1	1.7	14,697	14,026	7,335	3,921	2,212	592	4.8	91.2
18	R.I.....	1,290	1,563	870	516	280	69	49.5	43.4	28.9	15.5	7.2	1.7	1,944	1,962	1,008	589	318	79	-0.9	94.6
19	Conn....	8,124	8,244	4,826	2,463	1,315	411	52.1	37.1	22.8	14.3	5.7	1.8	11,954	9,740	5,349	2,667	1,441	440	22.7	82.1
	M.A.																				
20	N.Y.....	81,985	77,523	53,230	37,790	24,350	7,021	65.7	51.9	34.7	23.6	12.9	3.6	119,302	93,292	58,906	40,369	25,681	7,497	27.9	58.4
21	N.J.....	15,374	14,604	10,839	7,241	4,113	845	62.0	55.7	42.0	28.5	13.9	2.8	26,039	19,809	12,920	8,088	4,419	946	31.5	53.3
22	Pa.....	91,122	80,740	50,968	31,688	19,008	5,374	62.1	47.0	30.2	18.4	9.5	2.7	125,851	92,638	54,842	33,513	19,764	5,697	35.9	68.9
	E.N.C.																				
23	Ohio....	127,390	110,803	83,265	50,693	29,951	9,934	63.9	50.2	35.6	23.1	12.2	3.9	182,481	130,486	89,999	52,974	30,905	10,469	39.8	45.0
24	Ind.....	106,037	89,458	68,447	40,402	22,817	8,871	63.6	50.8	37.1	22.3	11.7	4.3	153,980	105,263	73,221	41,979	23,567	9,230	46.3	43.8
25	Ill.....	141,988	131,949	110,489	66,172	41,435	21,932	72.7	64.6	51.8	30.8	18.4	9.2	234,789	174,270	126,069	69,628	43,325	23,102	34.7	38.2
26	Mich....	111,373	96,452	62,146	33,098	18,515	5,584	71.6	55.0	33.1	19.5	9.6	2.8	149,377	110,120	66,524	34,579	19,217	5,884	35.6	65.5
27	Wis.....	127,488	109,341	76,847	48,630	28,952	9,092	75.6	61.5	41.2	26.8	15.0	4.8	171,433	123,280	81,195	50,173	29,651	9,407	39.1	51.8
	W.N.C.																				
28	Minn....	142,911	128,706	95,959	46,171	25,539	14,794	79.8	68.1	48.6	24.9	13.6	8.3	204,200	152,555	105,075	48,457	26,739	15,503	33.9	45.2
29	Iowa....	161,305	151,137	117,932	63,166	35,692	19,427	79.4	72.3	55.3	29.4	16.7	9.1	240,941	181,049	128,516	66,258	37,230	20,270	33.1	40.9
30	Mo.....	100,312	67,533	41,948	23,673	12,066	7,438	43.6	27.8	16.4	9.2	4.6	2.8	125,536	76,110	45,155	24,999	12,745	7,889	64.9	68.6
31	N.Dak...	58,338	56,619	43,787	34,148	15,853	11,834	89.3	81.4	59.2	43.8	20.9	15.2	98,676	73,984	49,361	37,605	17,483	13,006	33.4	49.9
32	S.Dak...	56,267	52,070	39,948	30,972	16,373	12,160	84.8	75.8	55.1	37.2	20.6	16.3	88,274	62,772	44,154	33,837	17,426	12,939	40.6	42.2
33	Nebr....	87,567	81,448	64,593	37,955	17,728	10,342	81.7	72.9	53.4	29.3	13.9	8.3	127,154	96,203	70,761	40,729	18,765	11,100	32.2	36.0
34	Kans....	98,970	93,638	83,775	59,075	28,587	16,128	75.3	66.3	53.6	35.6	17.2	9.8	146,266	116,651	95,139	66,275	31,171	17,177	25.4	22.6
	S.A.																				
35	Del.....	4,046	3,839	2,330	1,447	619	220	54.3	41.3	25.9	14.9	6.0	2.2	6,125	4,604	2,661	1,600	694	239	33.0	73.0
36	Md.....	20,532	15,968	9,448	6,744	3,814	1,410	56.8	38.7	22.4	15.6	7.8	2.9	29,905	18,789	10,335	7,208	4,026	1,525	59.2	81.8
37	D.C.....	[2]1	12	12	15	4	1	([1])	30.0	18.5	14.4	2.9	0.5	[2]4	21	25	17	8	1	[3]81.0	-16.0
38	Va.....	36,515	20,418	10,808	9,142	6,362	2,206	24.2	11.8	6.2	5.4	3.3	1.2	48,133	23,418	11,951	9,757	6,750	2,379	105.5	96.0
39	W.Va....	11,602	6,358	3,437	2,641	1,765	541	14.2	6.5	3.5	3.2	2.0	0.6	13,934	6,863	3,656	2,792	1,860	572	103.0	87.7
40	N.C.....	62,686	28,482	11,983	11,034	7,595	2,184	21.7	9.9	4.3	3.9	2.7	0.8	73,497	31,189	12,756	11,426	7,909	2,277	135.7	144.5
41	S.C.....	23,454	10,366	4,285	3,229	2,658	1,213	16.8	7.0	3.1	2.0	1.5	0.6	30,282	12,447	4,791	3,462	2,906	1,304	143.3	159.8
42	Ga.....	48,253	20,551	8,264	5,349	3,769	2,083	24.4	9.1	3.8	2.1	1.5	0.7	60,269	24,648	9,327	5,870	4,145	2,252	144.5	164.3
43	Fla.....	15,275	9,508	6,319	4,382	2,352	602	26.9	15.5	10.2	7.4	4.0	1.1	22,018	12,812	7,703	5,244	2,777	680	71.9	66.3
	E.S.C.																				
44	Ky.....	49,342	22,367	11,246	6,951	4,793	1,913	22.6	9.4	4.4	2.8	1.9	0.7	58,818	24,409	11,927	7,322	4,994	2,029	141.0	104.7
45	Tenn....	50,797	21,892	10,967	6,556	4,571	1,796	21.9	9.3	4.4	2.7	1.8	0.7	59,798	24,052	11,817	6,865	4,767	1,872	148.6	103.5
46	Ala.....	37,783	14,688	6,822	4,259	2,261	737	17.9	6.6	2.9	1.7	1.0	0.3	45,751	17,060	7,638	4,664	2,465	811	168.2	123.4
47	Miss....	33,332	14,611	7,905	4,818	1,674	598	13.3	5.5	2.7	1.5	0.7	0.2	51,698	21,077	10,577	5,542	1,871	667	145.3	99.3
	W.S.C.																				
48	Ark.....	41,369	18,599	9,415	4,263	2,554	1,423	22.7	9.4	4.3	1.8	1.2	0.6	60,308	26,537	12,564	5,684	3,476	1,822	127.3	111.2
49	La.....	23,486	11,433	6,937	3,810	2,466	2,142	18.9	8.8	4.6	2.4	1.9	1.6	35,735	17,630	9,476	5,016	3,482	2,812	102.7	86.0
50	Okla....	71,710	60,945	41,130	23,328	9,954	5,786	50.4	37.0	22.9	11.4	5.0	3.0	93,705	70,395	45,369	25,962	10,950	6,210	33.1	55.2
51	Tex.....	162,676	131,231	85,973	31,776	14,871	8,084	49.1	34.1	20.6	6.4	3.2	1.9	232,328	162,381	98,923	37,348	16,780	9,048	43.1	64.1
	Mt.																				
52	Mont....	27,151	24,317	19,902	17,093	5,857	6,890	77.4	64.4	47.6	36.0	12.5	11.9	44,890	31,725	22,587	19,031	6,602	7,647	41.5	40.5
53	Idaho...	27,541	17,263	10,175	4,377	1,796	1,468	68.3	41.6	23.3	10.5	4.4	3.5	39,398	20,299	11,103	4,691	1,927	1,587	94.1	82.8
54	Wyo.....	9,250	7,444	5,601	3,749	1,219	969	73.3	56.9	37.3	23.4	7.9	6.2	15,610	9,855	6,534	4,110	1,323	1,075	58.4	50.8
55	Colo....	32,162	25,386	19,063	12,029	5,970	4,526	70.6	53.3	37.1	20.1	10.3	7.6	53,117	32,766	21,423	13,334	6,693	4,990	62.1	52.9
56	N.Mex...	10,526	8,431	4,983	2,227	995	457	44.8	28.4	14.6	7.1	3.1	1.5	15,780	10,735	5,832	2,497	1,080	491	47.0	84.1
57	Ariz....	4,878	3,833	2,881	2,043	1,060	820	46.8	29.2	15.6	14.4	9.8	8.2	9,746	6,372	4,129	2,558	1,239	930	53.0	54.3
58	Utah....	12,908	6,313	2,892	1,335	804	553	53.3	24.0	11.4	4.9	3.1	2.2	15,987	6,876	3,041	1,426	850	583	132.5	126.1
59	Nev.....	1,733	1,264	580	318	198	182	55.6	36.9	16.2	9.2	5.1	5.8	3,213	1,827	681	360	221	210	75.9	168.3
	Pac.																				
60	Wash....	40,247	27,768	16,776	7,890	4,314	2,474	57.6	34.8	20.5	11.1	5.9	3.7	55,061	32,050	18,019	8,388	4,490	2,635	71.8	77.9
61	Oreg....	36,837	24,183	15,450	9,157	5,364	2,902	61.7	38.3	25.0	16.6	9.6	5.8	52,426	28,646	17,077	9,838	5,768	3,070	83.0	67.7
62	Calif...	74,336	56,370	43,934	37,510	25,891	12,131	54.2	40.6	33.1	27.6	19.0	10.3	124,582	79,839	55,191	44,437	29,948	13,852	56.0	44.7

[1] 0.05 percent or less. [2] Data for District of Columbia not included in totals. [3] Increase in number of horses and mules.

CLASS OF WORK POWER, 1950; BY DIVISIONS AND STATES

a sample of farms. See text]

Number of tractors—Continued			Farms by class of work power, 1950					Number of tractors per 1,000 acres of cropland harvested						Number of horses and mules per 1,000 acres of cropland harvested						Decrease in number of horses and mules per unit increase in number of tractors					
Percent increase or decrease (-)			No tractor, horses, or mules	No tractor and only one horse or mule	No tractor and 2 or more horses and/or mules	Tractor and horses and/or mules	Tractor and no horses or mules	1950	1945	1940	1930	1925	1920	1950	1945	1940	1930	1925	1920	1945 to 1950	1940 to 1945	1930 to 1940	1925 to 1930	1920 to 1925	
1930 to 1940	1925 to 1930	1920 to 1925																							
70.4	81.8	105.6	1,213,125	494,106	1,146,813	1,276,133	1,249,073	10.5	6.9	4.9	2.6	1.5	0.7	22.1	33.0	43.4	52.6	64.1	72.3	3.4	2.7	7.7	7.7	12.0	1
70.3	81.3	112.1	372,785	59,008	280,511	741,355	813,424	10.9	7.8	6.1	3.1	1.7	0.8	13.6	25.3	36.5	45.4	55.5	64.9	4.3	2.7	6.2	6.8	10.3	2
86.2	82.5	118.8	725,701	419,336	812,908	414,533	278,325	9.5	4.9	2.6	1.3	0.8	0.3	39.8	47.9	54.1	63.3	73.6	75.7	2.5	3.0	10.7	9.0	16.9	3
49.6	84.0	62.2	114,639	15,762	53,394	120,245	157,324	10.8	6.8	5.3	3.0	1.9	1.3	23.4	35.6	49.0	62.2	90.9	114.4	2.5	1.9	13.2	11.5	17.0	4
101.9	79.9	227.2	34,948	7,478	14,413	15,174	31,178	22.4	13.5	8.4	3.9	1.8	0.6	26.6	29.2	38.5	50.3	59.0	72.1	4.7	0.6	3.7	12.5	8.3	5
54.5	64.4	252.6	60,919	10,486	36,424	74,969	113,512	22.2	14.2	9.4	5.7	3.0	0.8	22.9	33.3	45.1	51.1	59.0	69.5	3.1	1.6	2.8	7.5	5.9	6
75.3	70.0	152.5	152,645	22,221	96,029	232,003	382,273	15.0	10.5	7.9	4.4	2.5	0.9	13.7	26.9	42.0	52.1	61.2	70.5	3.3	3.3	3.3	6.5	9.1	7
69.1	96.9	65.1	124,273	18,823	133,645	419,209	286,461	7.7	5.7	4.7	2.3	1.2	0.8	12.4	23.5	32.7	42.0	52.4	61.3	5.4	2.8	9.5	6.6	14.6	8
33.4	52.5	176.7	277,453	205,276	253,311	146,355	76,008	11.4	4.9	2.2	1.7	1.1	0.4	46.8	50.1	51.9	59.1	67.2	66.5	1.4	1.3	9.9	12.4	14.6	9
72.0	73.0	162.1	270,837	138,009	332,308	120,539	50,715	9.6	3.6	1.6	1.0	0.6	0.2	62.7	68.1	67.0	74.1	86.3	85.9	1.6	1.9	8.9	17.7	28.7	10
124.7	113.4	74.4	177,411	76,051	227,289	147,639	151,602	8.6	5.4	3.4	1.3	0.7	0.4	25.8	37.4	48.8	60.6	71.1	76.1	4.4	4.6	11.1	5.4	13.1	11
56.9	140.8	13.8	28,992	5,999	33,626	76,070	50,079	8.1	5.2	4.1	2.1	1.0	1.1	27.5	43.0	58.2	68.7	99.6	137.7	4.1	1.8	19.2	12.9	83.6	12
44.1	55.9	105.6	85,647	9,763	19,768	44,175	107,245	15.1	9.3	7.0	4.8	3.5	1.6	16.9	24.3	35.9	50.6	76.1	85.2	1.2	1.9	7.2	9.7	9.2	13
137.3	92.2	179.4	9,706	3,074	4,794	4,059	8,735	17.9	11.2	7.1	2.6	1.1	0.4	23.2	26.0	32.8	47.1	51.5	62.0	6.7	0.5	5.1	12.9	10.6	14
185.5	106.4	151.5	5,030	1,103	1,844	1,674	3,731	24.0	14.0	8.4	2.9	1.0	0.4	30.1	29.4	37.7	53.3	60.6	75.6	4.8	0.4	3.1	20.3	20.7	15
47.0	54.7	253.2	4,408	1,135	5,083	4,761	3,656	12.4	6.3	3.5	2.3	1.4	0.4	29.0	32.1	39.7	49.2	56.3	68.1	3.7	0.9	10.7	12.5	12.7	16
87.1	77.3	273.6	9,081	1,199	1,603	2,406	7,916	39.1	24.2	16.1	8.3	3.5	1.1	27.7	28.7	43.2	52.9	70.5	90.6	9.3	0.5	1.6	11.1	4.2	17
71.1	85.2	302.5	1,021	165	130	249	1,041	49.8	31.8	20.7	10.7	4.6	1.3	26.3	30.9	43.7	59.3	78.7	106.6	(1)	0.2	2.7	8.1	4.8	18
100.6	85.1	227.5	5,702	802	959	2,025	6,099	38.8	22.5	14.8	7.2	2.9	1.0	25.5	31.9	46.9	57.1	70.2	85.0	2.7	0.7	1.6	11.2	4.1	19
45.9	57.2	242.6	21,546	4,081	17,168	40,073	41,912	20.6	13.5	9.0	5.8	3.1	0.9	23.9	33.1	41.8	46.9	54.0	66.7	3.5	1.3	2.8	8.2	5.3	20
59.7	83.0	367.1	7,908	670	827	3,705	11,669	33.3	21.6	16.6	10.4	4.9	0.9	16.1	24.6	40.7	55.1	68.4	78.5	1.6	1.3	2.3	5.3	4.7	21
63.6	69.6	246.9	31,465	5,735	18,429	31,191	59,931	22.3	14.0	9.0	5.1	2.7	0.7	22.8	34.7	49.2	55.0	63.5	71.2	3.0	1.9	2.9	7.3	7.0	22
69.9	71.4	195.2	39,428	7,160	25,242	34,474	92,916	17.7	12.0	9.2	5.2	2.9	0.9	14.8	27.0	45.8	52.0	61.9	71.5	2.7	3.8	2.1	6.2	8.8	23
74.4	78.1	155.3	37,954	5,158	17,489	32,597	73,440	14.0	9.6	7.5	4.1	2.2	0.8	11.5	24.4	40.7	51.4	61.9	69.0	2.9	4.0	4.2	7.2	11.2	24
81.1	60.7	87.5	30,471	3,516	19,237	62,447	79,541	11.5	8.6	6.9	3.7	2.2	1.1	10.4	21.5	34.5	50.3	60.6	71.9	3.7	4.0	5.7	9.3	13.2	25
92.4	79.9	226.6	26,293	3,927	13,926	31,019	80,354	19.2	12.9	8.5	4.5	2.3	0.6	13.6	27.5	44.7	50.3	57.6	66.7	3.3	2.7	1.2	6.5	9.1	26
61.8	69.2	215.2	18,499	2,460	20,135	71,466	56,022	17.0	11.7	8.3	5.2	3.1	1.0	21.9	39.2	51.3	57.5	64.0	71.7	4.0	2.2	1.6	2.8	3.8	27
116.8	81.2	72.5	18,368	1,787	16,053	83,912	58,999	10.4	8.2	5.6	2.6	1.5	0.9	13.2	26.7	33.8	44.5	47.3	57.6	4.6	3.0	3.2	1.2	8.5	28
94.0	78.0	83.7	22,572	1,805	17,473	80,595	80,710	10.7	8.4	6.4	3.0	1.7	1.0	11.4	26.6	38.5	50.8	59.5	71.9	5.3	3.8	5.8	5.0	11.3	29
80.6	96.1	61.6	49,388	11,438	68,820	65,926	34,386	10.2	5.9	3.6	1.9	0.9	0.5	31.8	48.5	56.3	67.8	78.7	84.0	4.8	2.3	9.6	15.2	44.4	30
31.3	115.1	34.4	3,235	198	3,531	39,882	18,456	4.8	3.6	3.2	1.8	0.9	0.7	7.5	13.8	22.2	29.2	37.3	44.5	5.5	2.3	23.4	6.0	27.5	31
30.5	94.2	34.7	3,948	508	5,608	38,417	17,850	5.0	3.8	3.6	1.9	1.1	0.9	9.9	18.8	27.8	35.9	46.9	56.8	5.4	1.7	28.9	6.1	20.2	32
73.7	117.0	69.1	9,564	868	9,175	55,199	31,648	6.6	4.9	4.1	1.9	0.9	0.6	11.2	22.4	29.5	39.9	49.6	56.0	7.2	2.8	11.4	5.9	10.3	33
43.6	112.6	81.5	17,198	2,219	12,985	54,558	44,412	6.8	5.1	5.3	2.7	1.4	0.8	9.4	17.0	24.1	35.6	53.2	60.5	6.3	1.9	15.2	9.3	9.6	34
66.3	130.5	190.4	1,761	674	971	2,259	1,787	15.7	11.1	7.0	3.9	1.7	0.5	21.3	40.0	55.6	67.4	79.0	82.9	5.5	2.3	6.0	5.0	11.5	35
43.4	79.0	164.0	7,488	2,792	5,350	11,652	8,880	19.5	10.8	6.4	4.1	2.3	0.8	31.7	48.2	65.1	70.7	82.9	87.4	3.2	2.4	5.9	7.6	10.6	36
47.1	112.5	700.0	[2]18	[2]14	6	[2]1	2	[2]15.0	24.2	24.6	9.8	3.6	0.4	75.2	77.3	99.3	173.0	127.0	153.8	(1)	(3)	9.0	11.8	9.1	37
22.5	44.5	183.7	45,324	27,312	41,672	24,482	12,033	14.5	6.0	3.1	2.5	1.7	0.5	58.8	60.4	65.9	74.9	91.4	89.4	1.7	1.4	20.4	21.6	10.7	38
30.9	50.1	225.2	26,906	18,501	24,409	6,093	5,509	11.4	4.6	2.3	1.7	1.1	0.3	75.5	70.5	68.9	75.5	94.1	97.3	1.9	0.9	19.8	35.2	20.5	39
11.6	44.5	247.3	82,969	63,260	79,558	46,541	16,145	12.7	5.1	2.1	2.0	1.4	0.4	60.9	60.8	61.1	65.6	73.7	73.2	0.5	0.1	4.9	8.4	3.1	40
38.4	19.1	122.9	40,466	37,607	37,668	16,511	6,943	7.6	3.0	1.1	0.8	0.7	0.2	43.0	45.3	46.5	53.0	57.6	55.2	1.0	1.7	13.9	51.8	30.9	41
58.9	41.6	84.1	50,705	42,769	56,310	31,435	16,818	8.5	3.2	1.1	0.7	0.5	0.2	35.8	40.3	39.9	46.9	49.0	48.4	1.7	2.4	11.4	4.1	57.5	42
46.9	88.8	308.4	21,834	12,361	7,373	7,382	7,893	12.7	7.1	4.6	3.6	2.0	0.5	29.5	32.7	33.6	42.8	52.2	65.2	0.9	(3)	2.3	3.8	4.3	43
62.9	46.6	146.1	56,576	29,681	82,638	38,176	11,166	11.6	4.6	2.3	1.4	1.0	0.3	70.8	79.2	86.6	93.8	116.0	107.2	1.9	2.8	9.5	43.4	25.0	44
72.1	44.0	154.6	69,020	26,500	85,207	36,810	13,987	10.7	4.1	1.9	1.1	0.8	0.3	66.5	72.4	73.2	80.9	95.8	98.8	1.5	2.3	8.7	48.0	26.2	45
63.8	89.2	203.9	52,171	47,402	74,005	22,385	15,398	8.0	2.8	1.1	0.7	0.4	0.1	50.3	52.6	49.8	55.8	58.7	58.7	1.3	3.2	14.4	(3)	22.0	46
90.9	196.2	180.5	93,070	34,426	90,458	23,168	10,164	8.4	3.3	1.5	0.8	0.3	0.1	64.1	69.8	64.1	71.6	81.1	82.2	1.9	(3)	5.2	(3)	53.3	47
121.0	63.5	90.8	52,302	19,794	68,921	24,744	16,625	10.2	4.4	1.9	0.9	0.6	0.3	47.9	64.2	64.6	75.9	84.0	88.9	3.0	3.0	10.5	10.7	31.3	48
88.9	44.1	23.8	31,685	21,119	47,732	17,486	6,000	11.4	5.1	2.3	1.2	1.0	0.7	74.1	84.0	78.3	78.5	87.5	91.4	3.3	3.0	0.5	(3)	80.7	49
74.8	137.1	76.3	24,180	8,176	38,102	35,440	36,270	7.9	5.0	3.6	1.7	0.8	0.4	19.6	28.4	38.5	52.8	67.1	71.0	7.2	3.6	17.0	10.3	20.9	50
164.9	122.6	85.5	69,244	26,962	72,534	69,969	92,707	8.3	5.9	3.8	1.2	0.6	0.4	18.4	30.2	45.2	58.8	68.3	73.4	4.5	5.5	10.2	2.2	(3)	51
18.7	188.3	-13.7	3,341	516	4,066	17,485	9,666	5.9	4.3	3.9	2.4	1.0	2.0	18.9	30.8	41.7	58.5	94.2	177.9	6.6	1.2	61.4	11.8	(3)	52
136.7	143.4	21.4	5,988	1,061	5,721	16,144	11,397	10.8	5.9	3.8	1.5	0.7	0.6	25.0	42.8	58.0	67.7	93.2	111.2	2.9	2.5	6.7	9.8	177.8	53
59.0	210.7	23.1	980	173	2,212	6,969	2,281	8.2	5.3	4.3	2.0	0.8	0.9	43.5	60.5	80.3	88.3	130.1	174.8	5.0	3.6	22.3	9.8	(3)	54
60.7	99.2	34.1	6,621	1,058	5,695	17,942	14,220	7.7	5.4	4.5	2.0	1.1	1.0	17.6	32.8	47.0	53.1	67.8	89.4	3.8	2.3	16.6	6.8	28.4	55
133.6	131.2	120.0	3,725	1,333	7,919	5,251	5,275	8.3	5.5	3.7	1.7	0.8	0.4	45.3	58.1	80.9	109.9	161.6	179.4	5.5	2.8	11.0	37.7	(3)	56
61.4	106.5	33.2	2,959	458	2,117	2,248	2,630	11.0	9.8	7.9	5.3	2.7	2.1	78.5	121.7	145.4	190.4	270.8	335.4	3.0	(3)	9.2	24.8	79.0	57
113.3	67.8	45.8	4,916	1,319	5,055	8,699	4,209	12.5	5.5	3.1	1.2	0.8	0.6	42.0	59.8	81.6	81.2	111.1	124.5	2.3	1.1	9.5	34.3	53.9	58
89.2	62.9	5.2	462	81	841	1,332	401	7.6	3.8	1.6	0.9	0.6	0.5	65.7	82.1	83.5	110.1	149.8	136.0	8.8	(3)	22.8	76.2	(3)	59
114.8	86.8	70.4	20,218	3,210	6,146	12,210	28,037	13.0	7.5	5.0	2.3	1.4	0.7	15.0	23.7	37.8	56.0	82.3	79.8	1.7	2.4	7.2	16.4	27.5	60
73.6	70.6	87.9	15,625	2,266	5,019	11,934	24,903	16.3	8.7	6.0	3.4	2.2	1.1	23.2	34.1	49.6	66.2	93.7	102.0	1.6	2.5	7.2	12.4	15.9	61
24.2	48.4	116.2	49,804	4,287	8,603	20,031	54,305	15.7	10.6	8.4	6.8	5.2	2.4	15.3	20.4	28.9	40.6	64.7	80.9	0.7	1.4	7.3	7.1	5.9	62

Table 16.—TRACTORS ON FARMS BY KIND AND FARMS BY NUMBER OF TRACTORS; BY DIVISIONS AND STATES: 1950 AND 1945

[All 1950 data and all for 1945 except farms by number of tractors are based on reports for only a sample of farms. See text]

	Region, division, and State	Tractors by kind								
		Tractors other than garden								
		Total			Wheel			Crawler		
		Farms reporting, 1950	Number		Farms reporting, 1950	Number		Farms reporting, 1950	Number	
			1950	1945		1950	1945		1950	1945
1	**United States**	2,433,168	3,393,760	2,388,883	2,382,951	3,249,866	2,287,661	120,272	143,894	101,222
2	The North	1,506,190	2,118,327	1,633,747	1,495,155	2,076,468	1,604,758	37,792	41,859	28,989
3	The South	667,181	880,361	494,784	657,063	858,109	479,084	19,076	22,252	15,700
4	The West	259,797	395,072	260,352	230,733	315,289	203,819	63,404	79,783	56,533
	Geographic Divisions:									
5	New England	40,728	53,120	46,778	39,804	50,114	44,247	2,743	3,006	2,531
6	Middle Atlantic	176,726	242,695	194,586	173,076	231,575	185,147	9,943	11,120	9,439
7	East North Central	592,024	820,267	627,295	588,286	807,156	618,418	11,968	13,111	8,877
8	West North Central	696,712	1,002,245	765,088	693,989	987,623	756,946	13,138	14,622	8,142
9	South Atlantic	209,930	264,193	131,965	205,206	254,501	125,070	8,290	9,692	6,895
10	East South Central	165,517	207,559	84,431	162,510	202,284	81,417	4,702	5,275	3,014
11	West South Central	291,734	408,609	278,388	289,347	401,324	272,597	6,084	7,285	5,791
12	Mountain	122,811	190,000	122,705	118,034	171,371	110,809	15,908	18,629	11,896
13	Pacific	136,986	205,072	137,647	112,699	143,918	93,010	47,496	61,154	44,637
	New England:									
14	Maine	11,611	14,854	13,223	11,404	14,150	12,766	653	704	457
15	New Hampshire	4,637	5,696	4,710	4,514	5,398	4,521	281	298	189
16	Vermont	7,986	9,840	6,673	7,797	9,282	6,299	538	558	374
17	Massachusetts	8,515	11,476	11,410	8,316	10,779	10,471	615	697	939
18	Rhode Island	1,044	1,505	1,817	1,034	1,456	1,773	48	49	44
19	Connecticut	6,935	9,749	8,945	6,739	9,049	8,417	608	700	528
	Middle Atlantic:									
20	New York	77,838	108,554	87,001	76,266	103,443	83,148	4,577	5,111	3,853
21	New Jersey	13,355	21,754	18,468	13,034	20,523	17,338	1,023	1,231	1,130
22	Pennsylvania	85,533	112,387	89,117	83,776	107,609	84,661	4,343	4,778	4,456
	East North Central:									
23	Ohio	119,907	161,511	126,114	118,882	158,638	124,359	2,660	2,873	1,755
24	Indiana	101,348	137,674	104,233	100,787	135,558	103,504	1,814	2,116	729
25	Illinois	138,828	219,265	171,084	138,438	216,595	168,963	2,487	2,670	2,121
26	Michigan	106,861	136,695	104,789	105,888	133,659	101,765	2,799	3,036	3,024
27	Wisconsin	125,080	165,122	121,075	124,291	162,706	119,827	2,208	2,416	1,248
	West North Central:									
28	Minnesota	141,283	199,920	153,832	140,572	196,305	152,219	3,160	3,615	1,613
29	Iowa	159,391	232,304	179,615	159,006	230,622	178,658	1,510	1,682	957
30	Missouri	97,402	119,295	77,332	96,725	117,385	76,508	1,788	1,910	824
31	North Dakota	58,108	97,258	75,260	57,929	95,349	74,391	1,731	1,909	869
32	South Dakota	55,937	86,931	63,061	55,777	85,986	62,560	857	945	501
33	Nebraska	87,053	125,083	97,637	86,820	123,461	96,881	1,457	1,622	756
34	Kansas	97,538	141,454	118,351	97,160	138,515	115,729	2,635	2,939	2,622
	South Atlantic:									
35	Delaware	3,785	5,586	4,379	3,765	5,455	4,339	125	131	40
36	Maryland	19,228	26,921	18,641	18,915	26,106	17,889	736	815	752
37	District of Columbia	[1]1	[1]4	(*)	.....	.....	(*)	[1]1	[1]4	(*)
38	Virginia	32,895	41,867	22,166	32,191	40,231	21,158	1,445	1,636	1,008
39	West Virginia	9,694	11,204	6,245	9,387	10,590	5,814	563	614	431
40	North Carolina	60,754	70,912	31,068	59,325	68,723	29,878	2,037	2,189	1,190
41	South Carolina	22,609	29,124	12,551	21,926	28,004	11,843	977	1,120	708
42	Georgia	46,880	58,470	25,254	45,854	56,718	24,179	1,569	1,752	1,075
43	Florida	14,085	20,109	11,661	13,843	18,674	9,970	838	1,435	1,691
	East South Central:									
44	Kentucky	47,690	56,148	23,425	47,121	55,173	22,865	928	975	560
45	Tennessee	48,866	56,850	23,465	48,020	55,466	22,887	1,256	1,384	578
46	Alabama	36,487	44,067	16,616	35,661	42,748	15,766	1,192	1,319	850
47	Mississippi	32,474	50,494	20,925	31,708	48,897	19,899	1,326	1,597	1,026
	West South Central:									
48	Arkansas	39,903	57,949	27,221	39,506	56,913	26,617	888	1,036	604
49	Louisiana	22,597	34,373	17,623	22,105	33,443	16,912	795	930	711
50	Oklahoma	69,974	89,786	69,953	69,612	88,497	69,031	1,147	1,289	922
51	Texas	159,260	226,501	163,591	158,124	222,471	160,037	3,254	4,030	3,554
	Mountain:									
52	Montana	26,714	43,023	32,948	26,090	39,319	30,737	3,232	3,704	2,211
53	Idaho	26,770	37,749	19,946	24,171	31,042	15,693	5,652	6,707	4,253
54	Wyoming	9,162	15,321	10,049	8,977	14,210	9,481	994	1,111	568
55	Colorado	31,411	51,325	34,559	30,870	47,863	31,916	3,015	3,462	2,643
56	New Mexico	10,140	15,140	11,093	10,033	14,671	10,770	391	469	323
57	Arizona	4,702	9,398	6,301	4,465	7,906	5,418	1,154	1,492	883
58	Utah	12,239	14,957	6,239	11,808	13,704	5,440	1,122	1,253	799
59	Nevada	1,673	3,087	1,570	1,620	2,656	1,354	348	431	216
	Pacific:									
60	Washington	35,731	46,652	30,286	29,970	34,624	20,959	9,975	12,028	9,327
61	Oregon	32,835	44,231	28,072	28,921	34,828	22,229	8,121	9,403	5,843
62	California	68,420	114,189	79,289	53,808	74,466	49,822	29,400	39,723	29,467

See footnotes at end of table.

Table 16.—TRACTORS ON FARMS BY KIND AND FARMS BY NUMBER OF TRACTORS; BY DIVISIONS AND STATES: 1950 AND 1945—Continued

[All 1950 data and all for 1945 except farms by number of tractors are based on reports for only a sample of farms. See text]

	Region, division, and State	Tractors by kind—Continued				Farms by number of tractors[2]					
		Garden			Farms reporting garden tractors only, 1950	1 tractor		2 tractors		3 or more tractors	
		Farms reporting, 1950	Number			1950	1945	1950	1945	1950	1945
			1950	1945							
1	**United States**	206,024	215,521	69,745	92,038	1,741,002	1,678,369	535,502	267,195	156,664	57,098
2	The North	132,856	138,840	48,088	48,589	1,026,644	1,160,510	388,047	195,841	91,499	32,471
3	The South	40,214	41,943	11,075	25,677	537,236	353,961	91,388	42,393	38,557	14,914
4	The West	32,954	34,738	10,582	17,772	177,122	163,898	56,067	28,961	26,608	9,713
	Geographic Divisions:										
5	New England	9,069	9,748	8,603	5,624	31,698	41,210	6,941	4,595	2,089	996
6	Middle Atlantic	26,567	28,497	14,852	11,755	128,448	147,287	37,705	20,936	10,573	4,644
7	East North Central	69,595	71,793	19,524	22,252	410,894	449,989	147,984	75,570	33,146	12,444
8	West North Central	27,625	28,802	5,109	8,958	455,604	522,024	195,417	94,740	45,691	14,387
9	South Atlantic	19,217	19,970	6,194	12,433	174,561	102,486	25,864	9,944	9,505	3,072
10	East South Central	8,165	8,506	2,116	5,737	142,265	65,706	15,885	5,494	7,367	2,358
11	West South Central	12,832	13,467	2,765	7,507	220,410	185,769	49,639	26,955	21,685	9,484
12	Mountain	7,302	7,741	1,732	3,338	78,330	74,877	31,019	15,343	13,462	4,031
13	Pacific	25,652	26,997	8,850	14,434	98,792	89,021	25,048	13,618	13,146	5,682
	New England:										
14	Maine	1,728	1,811	1,745	1,183	9,238	11,490	1,817	1,209	556	238
15	New Hampshire	1,207	1,250	1,149	768	3,806	4,799	658	500	173	87
16	Vermont	785	822	513	431	6,447	5,956	1,293	561	246	79
17	Massachusetts	2,918	3,221	3,654	1,807	6,504	10,582	1,471	1,198	540	295
18	Rhode Island	384	439	190	246	772	1,269	183	235	89	59
19	Connecticut	2,047	2,205	1,352	1,189	4,931	7,114	1,519	892	485	238
	Middle Atlantic:										
20	New York	9,712	10,748	6,118	4,147	55,709	65,303	17,077	9,891	5,052	2,329
21	New Jersey	3,871	4,285	2,645	2,019	7,726	10,781	4,055	2,986	1,574	837
22	Pennsylvania	12,984	13,464	6,089	5,589	65,013	71,203	16,573	8,059	3,947	1,478
	East North Central:										
23	Ohio	20,401	20,970	7,020	7,483	86,527	94,287	27,676	14,259	5,704	2,257
24	Indiana	16,012	16,306	2,464	4,689	72,187	76,231	24,073	11,370	5,088	1,857
25	Illinois	15,022	15,524	2,400	3,160	77,016	97,245	48,220	29,183	13,592	5,521
26	Michigan	12,134	12,682	5,493	4,512	83,319	84,938	19,674	9,979	3,868	1,535
27	Wisconsin	6,026	6,311	2,147	2,408	91,845	97,288	28,341	10,779	4,894	1,274
	West North Central:										
28	Minnesota	4,053	4,280	1,503	1,628	94,022	107,994	39,136	18,324	8,125	2,388
29	Iowa	8,418	8,637	1,210	1,914	98,970	124,822	50,841	23,389	9,580	2,926
30	Missouri	6,068	6,241	1,066	2,910	81,402	60,943	12,757	5,325	3,243	1,265
31	North Dakota	1,267	1,418	145	230	28,553	42,037	22,633	12,438	6,922	2,144
32	South Dakota	1,271	1,343	90	330	31,774	42,737	19,101	8,228	5,062	1,105
33	Nebraska	1,930	2,071	467	514	57,061	69,018	24,412	10,767	5,580	1,663
34	Kansas	4,618	4,812	628	1,432	63,822	74,473	26,537	16,269	7,179	2,896
	South Atlantic:										
35	Delaware	528	539	228	261	2,510	3,293	929	425	346	121
36	Maryland	2,885	2,984	607	1,304	13,772	13,887	4,150	1,668	1,306	413
37	District of Columbia	.....	.....	(*)	.....	.....	9	.....	1	[1]1	2
38	Virginia	6,027	6,266	1,589	3,620	26,920	18,275	4,378	1,701	1,597	442
39	West Virginia	2,655	2,730	786	1,908	8,579	5,936	883	363	232	59
40	North Carolina	2,503	2,585	558	1,932	53,552	26,380	5,633	1,724	1,569	378
41	South Carolina	1,098	1,158	378	845	18,542	8,894	2,840	1,115	1, 227	357
42	Georgia	1,753	1,799	710	1,373	39,222	17,870	5,536	1,964	2,122	717
43	Florida	1,768	1,909	1,338	1,190	11,464	7,942	1,515	983	1,106	583
	East South Central:										
44	Kentucky	2,573	2,670	753	1,652	41,744	20,764	4,656	1,320	1,290	283
45	Tennessee	2,810	2,948	514	1,931	43,226	20,203	4,311	1,384	1,329	305
46	Alabama	1,626	1,684	266	1,296	31,606	13,026	3,441	1,250	1,440	412
47	Mississippi	1,156	1,204	583	858	25,689	11,713	3,477	1,540	3,308	1,358
	West South Central:										
48	Arkansas	2,255	2,359	315	1,466	31,602	14,545	4,590	2,323	3,711	1,731
49	Louisiana	1,294	1,362	405	889	17,129	8,386	3,160	1,886	2,308	1,161
50	Oklahoma	3,712	3,919	856	1,736	54,778	53,090	12,233	6,715	2,963	1,140
51	Texas	5,571	5,827	1,189	3,416	116,901	109,748	29,656	16,031	12,703	5,452
	Mountain:										
52	Montana	1,765	1,867	252	437	15,336	18,383	8,104	4,900	3,274	1,034
53	Idaho	1,574	1,649	243	771	18,767	14,864	6,036	1,961	1,967	438
54	Wyoming	272	289	108	88	5,211	5,593	2,609	1,502	1,342	349
55	Colorado	1,640	1,792	471	751	17,922	19,617	9,262	4,655	4,227	1,114
56	New Mexico	600	640	119	386	7,112	6,946	2,085	1,091	943	394
57	Arizona	322	348	166	176	2,825	2,655	910	651	967	527
58	Utah	1,009	1,030	354	669	10,173	5,862	1,607	382	459	69
59	Nevada	120	126	19	60	984	957	406	201	283	106
	Pacific:										
60	Washington	8,030	8,409	2,840	4,516	28,069	24,555	5,800	2,599	1,862	614
61	Oregon	7,892	8,195	2,129	4,002	24,949	20,838	5,911	2,666	1,975	679
62	California	9,730	10,393	3,881	5,916	45,774	43,628	13,337	8,353	9,309	4,389

* Not available. [1]Data for District of Columbia not included in totals. [2]1950 figures are for tractors other than garden and 1945 figures are for all tractors.

Table 17.—PERCENT DISTRIBUTION OF FARMS REPORTING WHEEL TRACTORS OTHER THAN GARDEN, BY AGE OF NEWEST TRACTOR, BY DIVISIONS AND STATES: 1950, 1945, AND 1940

[All 1950 and 1945 data are based on reports for only a sample of farms. See text]

	Region, division, and State	Farms reporting wheel tractors other than garden			Percent distribution of farms reporting age of newest wheel tractor other than garden									Farms not reporting year of newest model[1]		Average age of newest model			Median age of newest model		
					Under 5 years			5 to 9 years			10 years old and over										
		1950	1945	1940[2]	1950	1945	1940[2]	1950	1945	1940[2]	1950	1945	1940[2]	1950	1940[2]	1950	1945	1940[2]	1950	1945	1940[2]
1	U.S.	2,382,951	1,931,973	1,409,697	47.7	33.1	48.7	23.0	44.9	17.2	29.3	22.0	34.1	220,609	47,924	7	8	7	5	6	5
2	The North	1,495,155	1,358,027	1,030,179	43.6	32.0	47.9	24.0	45.1	17.1	32.4	22.9	35.0	136,105	30,795	8	8	7	6	6	5
3	The South	657,063	401,630	237,281	56.0	36.3	56.8	20.8	47.1	18.2	23.2	16.6	25.0	60,351	11,608	6	7	6	4	5	4
4	The West	230,733	172,316	142,237	51.2	34.6	41.2	22.5	37.4	16.2	26.3	28.0	42.6	24,153	5,521	7	8	8	4	6	6
	Geo. Divisions:																				
5	New England	39,804	41,238	26,006	44.6	29.1	28.2	21.8	39.9	16.2	33.7	31.0	55.7	7,193	2,222	8	9	10	5	6	[3]10
6	Middle Atlantic	173,076	161,844	115,037	46.0	35.7	40.7	24.2	37.8	15.6	29.7	26.5	43.7	22,709	5,764	7	8	8	5	6	7
7	E.N. Central	588,286	523,384	401,194	44.1	32.3	50.9	24.1	46.5	17.0	31.9	21.2	32.0	56,585	14,269	8	8	7	6	6	4
8	W.N. Central	693,989	631,561	487,942	42.6	31.1	48.0	24.1	46.0	17.6	33.3	22.9	34.4	49,618	8,540	8	8	7	6	7	5
9	South Atlantic	205,206	110,460	56,886	62.5	40.1	46.9	18.7	39.6	14.6	18.8	20.3	38.5	23,651	5,205	6	7	8	3	5	5
10	E.S. Central	162,510	70,362	36,940	64.3	38.5	61.7	17.6	46.1	13.0	18.1	15.4	25.3	16,133	2,459	5	7	6	3	5	3
11	W.S. Central	289,347	220,808	143,455	46.9	33.8	59.3	24.0	51.0	20.8	29.0	15.2	19.9	20,567	3,944	7	7	6	5	5	4
12	Mountain	118,034	90,491	66,077	52.3	35.3	43.4	22.4	39.8	14.9	25.3	24.9	41.7	10,415	1,793	7	8	8	4	6	6
13	Pacific	112,699	81,825	76,160	50.0	33.7	39.2	22.6	34.7	17.4	27.4	31.6	43.5	13,738	3,728	8	9	9	5	6	7
	New England:																				
14	Maine	11,404	11,497	7,516	41.2	32.1	26.6	20.2	30.5	16.9	38.6	37.4	56.5	2,268	751	9	9	10	6	7	[3]10
15	N.H.	4,514	4,490	2,850	42.3	32.8	22.6	21.6	27.9	13.7	36.2	39.4	63.8	1,010	376	9	9	11	6	6	[3]10
16	Vt.	7,797	6,011	3,394	50.7	31.7	29.8	22.8	37.8	15.6	26.6	30.5	54.6	945	207	7	9	10	4	6	[3]10
17	Mass.	8,316	10,134	6,550	45.3	22.0	25.7	21.3	49.4	15.3	33.4	28.6	58.9	1,768	605	8	8	10	5	6	[3]10
18	R.I.	1,034	1,290	870	40.6	35.3	36.9	26.2	50.7	16.7	33.3	13.9	46.4	208	57	9	7	9	6	6	8
19	Conn.	6,739	7,816	4,826	43.8	28.4	33.9	23.2	47.1	17.9	33.1	24.5	48.2	994	226	8	8	9	6	6	9
	Middle Atlantic:																				
20	N.Y.	76,266	71,914	53,230	45.7	37.3	35.4	23.7	33.0	17.2	30.5	29.6	47.3	10,928	2,381	8	8	9	5	6	9
21	N.J.	13,034	14,040	10,839	46.5	33.1	45.6	23.8	42.4	19.7	29.7	24.4	34.8	1,694	449	7	8	7	5	6	5
22	Pa.	83,776	75,890	50,968	46.3	34.7	45.3	24.8	41.3	12.9	29.0	23.9	41.8	10,087	2,934	7	8	8	5	5	6
	East North Central:																				
23	Ohio	118,882	106,496	83,265	45.0	32.4	50.5	24.0	47.4	14.6	31.0	20.2	34.9	12,039	3,094	7	8	7	5	6	4
24	Ind.	100,787	87,537	68,447	42.8	28.5	55.3	21.6	52.4	19.9	35.6	19.2	24.8	8,927	1,619	8	8	6	6	6	4
25	Ill.	138,438	129,857	110,489	45.4	30.7	57.9	22.2	51.9	21.1	32.4	17.5	21.0	11,699	1,812	8	7	6	5	6	4
26	Mich.	105,888	91,966	62,146	43.9	37.4	51.7	26.7	45.3	13.3	29.4	17.3	35.1	10,725	5,004	7	7	7	5	5	4
27	Wis.	124,291	107,528	76,847	42.8	33.2	36.7	26.0	35.0	13.9	31.2	31.8	49.4	13,195	2,740	8	9	9	6	6	9
	West North Central:																				
28	Minn.	140,572	128,929	95,959	39.4	30.9	52.8	25.3	47.3	16.7	35.4	21.8	30.5	8,202	2,715	8	8	7	7	6	4
29	Iowa	159,006	150,124	117,932	43.0	28.6	59.4	23.5	53.4	18.7	33.4	18.0	21.9	12,786	2,314	8	8	6	6	7	4
30	Mo.	96,725	68,252	41,948	48.0	31.5	51.4	21.3	47.9	17.2	30.7	20.5	31.4	8,427	1,353	7	8	7	5	6	4
31	N.Dak.	57,929	56,629	43,787	48.5	42.0	29.8	27.7	29.9	14.1	23.8	28.1	56.2	3,748	266	8	8	9	5	5	[3]10
32	S.Dak.	55,777	52,337	39,948	45.0	34.2	38.4	26.5	37.7	16.3	28.5	28.1	45.3	4,219	401	8	8	8	5	6	8
33	Nebr.	86,820	81,951	64,593	41.4	29.8	45.9	24.5	46.3	20.0	34.1	23.9	34.1	5,233	499	8	8	7	6	7	5
34	Kans.	97,160	93,339	83,775	37.3	27.6	40.9	22.2	45.1	18.1	40.5	27.3	41.0	7,003	992	9	9	8	8	7	6
	South Atlantic:																				
35	Del.	3,765	3,585	2,330	51.0	36.9	54.1	23.0	41.4	17.5	26.0	21.7	28.4	742	182	7	7	6	4	6	4
36	Md.	18,915	15,584	9,448	53.0	37.6	46.3	22.4	39.7	18.1	24.6	22.7	35.6	2,587	782	7	7	8	4	5	5
37	D.C.	.....	(*)	12	.....	(*)	58.3	.....	(*)	25.0	.....	(*)	16.6	.....	.....	.....	(*)	5	....	(*)	4
38	Va.	32,191	19,097	10,808	62.0	37.6	39.7	17.3	35.8	14.0	20.7	26.6	46.3	4,331	855	6	8	9	3	5	8
39	W.Va.	9,387	5,648	3,437	61.4	25.7	27.4	17.0	29.5	11.7	21.7	44.8	60.8	1,259	205	7	10	11	3	8	[3]10
40	N.C.	59,325	27,993	11,983	63.2	39.3	41.9	18.3	39.2	13.5	18.5	21.5	44.6	6,301	1,174	6	7	9	3	5	6
41	S.C.	21,926	10,212	4,285	63.6	39.3	59.0	19.4	46.8	13.5	17.0	13.9	27.5	2,392	382	5	6	6	3	5	3
42	Ga.	45,854	20,251	8,264	67.4	51.2	67.9	18.6	40.6	10.7	14.0	8.2	21.4	3,976	737	5	6	5	3	4	3
43	Fla.	13,843	8,090	6,319	58.9	36.7	41.8	17.4	43.0	18.6	23.7	20.3	39.6	2,063	888	6	7	8	3	5	6
	East South Central:																				
44	Ky.	47,121	21,178	11,246	59.3	30.7	54.6	18.0	49.1	13.2	22.7	20.3	32.2	3,964	512	6	8	7	3	6	4
45	Tenn.	48,020	21,244	10,967	63.2	39.8	59.6	18.2	45.4	14.7	18.6	14.8	25.7	5,456	718	5	6	6	3	5	3
46	Ala.	35,661	14,146	6,822	68.6	47.4	68.4	18.7	43.0	9.6	12.7	9.6	22.0	3,152	552	5	6	5	3	5	3
47	Miss.	31,708	13,794	7,905	68.9	38.9	69.5	14.7	46.0	13.3	16.4	15.1	17.3	3,561	677	5	7	5	3	5	3
	West South Central:																				
48	Ark.	39,506	18,769	9,415	61.1	46.7	69.2	20.9	40.8	13.8	18.0	12.4	16.9	3,756	535	5	6	5	3	5	3
49	La.	22,105	11,142	6,937	62.5	37.6	65.1	16.1	47.1	19.3	21.4	15.3	15.6	2,093	334	6	6	5	3	5	3
50	Okla.	69,612	60,114	41,130	39.3	33.5	53.8	26.2	48.2	17.3	34.6	18.3	28.9	3,589	665	8	7	6	7	6	4
51	Tex.	158,124	130,783	85,973	44.8	31.7	60.4	24.9	54.1	23.3	30.3	14.2	16.3	11,129	2,410	7	7	5	5	5	4
	Mountain:																				
52	Mont.	26,090	24,592	19,902	47.6	35.8	28.4	24.6	30.6	12.3	27.8	33.6	59.3	2,126	143	8	9	9	5	6	[3]10
53	Idaho	24,171	14,677	10,175	57.9	42.1	61.5	22.0	42.3	14.7	20.2	15.7	23.9	2,351	590	6	7	6	4	5	4
54	Wyo.	8,977	7,490	5,601	52.9	39.0	40.0	22.5	34.7	16.6	24.6	26.3	43.5	744	141	7	8	8	4	5	8
55	Colo.	30,870	25,322	19,063	49.1	31.5	42.9	21.7	41.6	15.3	29.2	26.9	41.7	2,326	449	8	8	8	5	7	6
56	N.Mex.	10,033	8,804	4,983	49.1	27.2	58.0	22.0	59.9	20.5	28.9	12.9	21.5	918	130	7	7	6	5	6	4
57	Ariz.	4,465	3,348	2,881	55.0	43.6	53.8	17.7	32.9	22.2	27.2	23.5	24.0	493	177	7	7	6	4	5	4
58	Utah	11,808	5,229	2,892	60.3	33.3	60.5	21.7	45.4	11.9	18.1	21.3	27.6	1,199	137	6	8	6	3	6	3
59	Nev.	1,620	1,029	580	59.8	46.4	56.5	23.2	41.1	10.6	17.0	12.5	32.9	258	26	6	6	7	3	5	4
	Pacific:																				
60	Wash.	29,970	20,501	16,776	49.9	38.6	42.0	23.9	32.0	13.9	26.2	29.3	44.1	4,567	872	8	8	9	5	5	6
61	Oreg.	28,921	20,390	15,450	51.4	35.0	43.6	22.8	36.4	14.2	25.8	28.6	42.2	3,750	834	7	8	8	4	6	6
62	Calif.	53,808	40,934	43,934	49.2	30.9	36.5	21.8	35.0	19.8	28.9	34.1	43.7	5,421	2,022	8	9	9	5	7	7

* Not available. [1] For 1945 no figures available for farms not reporting year of newest model. For the U. S. it was estimated that about 85 percent of the farms reporting wheel tractors reported the year of newest model. [2] All tractors. [3] 10 years or older.

Table 18.—PERCENT DISTRIBUTION OF FARMS REPORTING WHEEL TRACTORS OTHER THAN GARDEN, BY YEAR OF NEWEST MODEL, BY DIVISIONS AND STATES: CENSUS OF 1950

[Data are based on reports for only a sample of farms. See text]

	Region, division, and State	Farms reporting year of newest model													Farms not reporting year of newest model	Average year of newest model	Median year of newest model	Newest tractor home-made,[1] farms reporting
		Number	Percent distribution															
			1950	1949	1948	1947	1946	1945	1944	1943	1942	1941	1936 to 1940	1931 to 1935	1930 and earlier				
1	U.S.....	2,162,342	4.4	13.7	13.0	8.9	7.6	5.6	4.4	2.4	5.2	5.4	21.0	3.6	4.6	220,609	1943	1945	19,014
2	The North	1,359,050	3.5	12.2	12.1	8.5	7.3	5.6	4.7	2.6	5.4	5.8	23.5	4.0	4.9	136,105	1942	1944	12,784
3	The South	596,712	6.8	17.7	14.2	9.2	8.0	5.5	3.7	2.1	5.1	4.5	17.3	2.8	3.1	60,351	1944	1946	2,827
4	The West	206,580	3.8	12.4	15.4	10.8	8.8	6.1	4.6	2.4	4.7	4.7	15.6	3.5	7.3	24,153	1943	1946	3,403
	Geo. Divisions:																		
5	New England....	32,611	1.6	11.9	14.2	8.8	8.1	5.6	4.6	2.5	4.3	4.9	15.8	6.4	11.4	7,193	1942	1945	3,604
6	Middle Atlantic	150,367	3.7	13.0	12.9	8.9	7.5	6.2	4.2	2.6	5.6	5.7	19.7	3.6	6.4	22,709	1943	1945	2,861
7	E.N. Central...	531,701	3.6	12.3	12.1	8.7	7.3	5.7	4.4	2.5	5.5	6.0	24.2	3.5	4.1	56,585	1942	1944	4,155
8	W.N. Central...	644,371	3.4	11.9	11.9	8.2	7.2	5.4	5.0	2.7	5.3	5.8	24.1	4.3	4.9	49,618	1942	1944	2,164
9	South Atlantic.	181,555	7.9	21.3	15.9	9.5	7.9	5.2	3.3	1.9	4.6	3.7	12.8	2.2	3.7	23,651	1944	1947	1,968
10	E.S. Central...	146,377	8.8	20.7	16.4	10.4	8.1	5.1	3.3	1.7	4.3	3.1	13.7	1.9	2.5	16,133	1945	1947	437
11	W.S. Central...	268,780	4.9	13.7	11.9	8.4	8.1	5.9	4.2	2.4	5.8	5.7	22.4	3.8	2.9	20,567	1943	1945	422
12	Mountain.....	107,619	4.3	13.6	15.1	10.3	9.0	6.1	4.8	2.5	4.5	4.5	16.3	3.3	5.7	10,415	1943	1946	596
13	Pacific.....	98,961	3.2	11.1	15.8	11.3	8.6	6.2	4.3	2.3	4.8	5.0	14.8	3.7	8.9	13,738	1942	1945	2,807
	New England:																		
14	Maine.....	9,136	0.8	9.3	14.0	9.1	7.9	5.4	4.8	2.3	3.8	3.9	16.0	8.3	14.3	2,268	1941	1944	1,491
15	N.H.....	3,504	0.9	11.9	12.6	11.0	5.8	6.7	3.7	2.4	3.1	5.8	13.2	6.8	16.2	1,010	1941	1944	612
16	Vt.....	6,852	1.6	14.8	15.7	9.1	9.5	5.7	5.0	1.9	4.9	5.3	15.3	4.5	6.8	945	1943	1946	240
17	Mass.....	6,548	2.5	10.9	15.4	8.3	8.2	5.3	4.0	2.8	3.9	5.2	15.8	6.9	10.7	1,768	1942	1945	921
18	R.I.....	826	3.3	10.8	11.7	8.0	6.8	8.5	6.7	2.4	3.8	4.8	15.7	3.6	13.9	208	1941	1944	45
19	Conn.....	5,745	2.1	13.8	12.6	7.2	8.1	4.9	4.7	3.2	5.4	5.0	17.8	5.3	10.0	994	1942	1944	295
	Middle Atlantic:																		
20	N.Y.....	65,338	3.2	13.1	12.8	9.0	7.5	6.5	4.3	2.5	5.0	5.4	18.5	4.4	7.7	10,928	1942	1945	1,251
21	N.J.....	11,340	3.5	12.5	13.8	9.3	7.4	6.4	4.2	2.2	5.3	5.7	20.4	3.7	5.6	1,694	1943	1945	175
22	Pa.....	73,689	4.1	13.0	12.9	8.8	7.5	5.9	4.2	2.7	6.1	5.9	20.7	3.0	5.3	10,087	1943	1945	1,435
	East North Central:																		
23	Ohio.....	106,843	3.9	11.5	12.6	9.4	7.7	5.8	4.5	2.5	5.3	5.9	23.5	3.3	4.1	12,039	1943	1945	870
24	Ind.....	91,860	3.6	12.1	11.4	8.8	6.8	4.8	4.2	2.2	4.8	5.6	27.8	4.5	3.3	8,927	1942	1944	275
25	Ill.....	126,739	4.4	13.6	12.2	8.0	7.2	5.3	4.4	2.2	4.9	5.3	26.3	3.5	2.6	11,699	1942	1945	90
26	Mich.....	95,163	3.1	12.0	12.7	8.4	7.7	6.4	4.4	2.7	6.5	6.7	23.2	2.7	3.6	10,725	1943	1945	1,440
27	Wis.....	111,096	3.0	12.1	11.8	8.9	7.0	6.0	4.7	2.8	5.9	6.6	20.5	3.6	7.1	13,195	1942	1944	1,480
	West North Central:																		
28	Minn.....	132,370	2.9	11.3	11.1	7.5	6.5	5.4	4.7	2.6	5.9	6.7	26.9	4.2	4.2	8,202	1942	1943	1,276
29	Iowa.....	146,220	3.8	12.1	11.6	8.3	7.2	5.4	4.5	2.6	5.4	5.6	27.0	3.9	2.6	12,786	1942	1944	176
30	Mo.....	88,298	5.1	13.8	12.4	8.9	7.8	5.3	4.3	2.5	5.1	4.2	22.3	3.9	4.5	8,427	1943	1945	417
31	N.Dak.....	54,181	2.9	13.5	14.5	9.3	8.3	6.2	6.1	3.2	5.4	6.8	13.6	3.0	7.2	3,748	1942	1945	41
32	S.Dak.....	51,558	3.0	12.1	12.9	9.4	7.7	6.3	5.9	3.0	5.5	5.7	18.3	3.8	6.5	4,219	1942	1945	32
33	Nebr.....	81,587	3.2	11.5	11.4	8.2	7.2	4.8	5.6	3.0	5.2	5.9	24.3	4.9	5.0	5,233	1942	1944	61
34	Kans.....	90,157	2.6	10.0	11.1	7.0	6.6	5.0	4.9	2.2	4.4	5.7	26.6	6.2	7.7	7,003	1941	1942	161
	South Atlantic:																		
35	Del.....	3,023	7.3	10.7	15.0	7.5	10.5	6.9	5.7	3.0	4.1	3.4	18.1	2.6	5.3	742	1943	1946	15
36	Md.....	16,328	5.7	15.2	14.8	9.1	8.1	6.0	3.9	2.6	5.1	4.8	16.7	3.4	4.5	2,587	1943	1946	30
37	D.C.....	.....	.....	.....	.....	.....	.....	.....	.....	.....	.....	.....	.....	.....	.....	.....	.....	.....	.....
38	Va.....	27,860	8.3	21.1	16.3	8.6	7.8	4.9	3.3	2.0	3.9	3.2	12.4	2.9	5.4	4,331	1944	1947	505
39	W.Va.....	8,128	6.2	21.6	15.0	11.0	7.6	5.0	3.0	1.8	4.0	3.2	9.7	2.4	9.5	1,259	1943	1947	330
40	N.C.....	53,024	9.3	22.9	14.9	8.8	7.2	4.7	3.1	1.9	4.7	3.9	12.6	2.2	3.7	6,301	1944	1947	508
41	S.C.....	19,534	7.0	21.3	17.4	9.6	8.3	4.8	4.0	1.8	5.0	3.9	12.8	1.6	2.5	2,392	1945	1947	65
42	Ga.....	41,878	7.7	22.6	17.6	10.9	8.6	5.7	3.0	1.5	4.7	3.6	11.3	1.2	1.5	3,976	1945	1947	93
43	Fla.....	11,780	7.9	20.1	13.7	9.5	7.7	5.2	3.0	1.8	4.4	3.1	15.4	3.7	4.5	2,063	1944	1947	422
	East South Central:																		
44	Ky.....	43,157	8.7	17.8	15.2	10.0	7.6	5.1	3.6	1.8	4.3	3.3	16.7	2.9	3.2	3,964	1944	1947	85
45	Tenn.....	42,564	8.1	20.9	16.3	10.4	7.6	4.8	3.4	1.7	4.8	3.4	14.3	1.7	2.7	5,456	1945	1947	200
46	Ala.....	32,509	9.2	21.9	17.6	11.2	8.7	6.2	3.4	1.7	4.3	3.1	10.3	1.0	1.4	3,152	1945	1947	46
47	Miss.....	28,147	9.5	23.3	17.2	10.1	8.8	4.5	2.7	1.5	3.6	2.4	12.4	1.5	2.5	3,561	1943	1947	106
	West South Central:																		
48	Ark.....	35,750	7.2	19.2	15.4	10.0	9.3	6.4	3.8	2.0	5.0	3.7	13.7	2.3	2.1	3,756	1945	1947	91
49	La.....	20,012	8.3	20.8	15.7	10.1	7.5	5.3	2.7	1.4	3.9	2.8	16.0	2.5	2.8	2,093	1944	1947	36
50	Okla.....	66,023	3.2	10.8	10.7	7.4	7.1	5.5	4.8	2.4	5.9	7.6	25.5	4.7	4.3	3,589	1942	1943	90
51	Tex.....	146,995	4.6	12.8	11.0	8.1	8.3	6.1	4.3	2.6	6.2	5.7	23.9	3.8	2.5	11,129	1943	1945	205
	Mountain:																		
52	Mont.....	23,964	2.6	12.5	14.4	9.8	8.3	6.0	5.7	2.5	4.7	5.8	13.7	3.3	10.8	2,126	1942	1945	67
53	Idaho.....	21,820	4.9	14.4	15.8	12.1	10.6	6.7	5.4	2.3	4.4	3.2	15.3	1.9	3.0	2,351	1944	1946	186
54	Wyo.....	8,233	5.2	13.9	16.6	9.6	7.6	6.6	4.2	3.3	4.3	4.1	13.8	3.5	7.3	744	1943	1946	10
55	Colo.....	28,544	4.3	12.6	14.8	9.2	8.3	5.7	4.2	2.5	4.7	4.7	19.1	4.5	5.5	2,326	1942	1945	146
56	N.Mex.....	9,115	5.7	13.2	11.7	8.8	9.6	5.9	4.5	2.4	4.5	4.8	21.7	4.1	3.0	918	1943	1945	11
57	Ariz.....	3,972	4.5	15.5	16.6	9.0	9.4	5.4	3.9	2.0	3.7	2.8	19.6	3.7	4.0	493	1943	1946	20
58	Utah.....	10,609	5.4	17.0	16.3	12.4	9.2	6.1	4.8	2.1	4.3	4.4	13.7	1.9	2.5	1,199	1944	1947	125
59	Nev.....	1,362	2.9	14.0	20.0	14.5	8.4	8.5	3.0	3.2	3.5	5.1	10.7	2.9	3.4	258	1944	1947	31
	Pacific:																		
60	Wash.....	25,403	3.1	11.8	14.9	11.4	8.6	6.1	4.5	2.4	5.1	5.8	13.4	2.8	9.9	4,567	1942	1945	1,716
61	Oreg.....	25,171	3.2	10.9	16.9	11.6	8.9	6.3	4.4	1.9	5.0	5.1	15.1	3.1	7.6	3,750	1943	1946	739
62	Calif.....	48,387	3.3	10.8	15.6	11.1	8.4	6.1	4.1	2.4	4.6	4.5	15.4	4.4	9.1	5,421	1942	1945	352

[1] The Census inquiry called for reporting "home-made" tractors in lieu of the year of newest model.

Table 19.—AUTOMOBILES ON FARMS, BY DIVISIONS AND STATES: 1920 TO 1950

[1950 data are based on reports for only a sample of farms. See text.]

	Region, division, and State	Farms reporting automobiles										Number of automobiles					Farms reporting automobiles and/or motor trucks	
							Percent of all farms											
		1950	1945	1940	1930	1920	1950	1945	1940	1930	1920	1950	1945	1940	1930	1920	1950	1945
1	U.S.....	3,389,773	3,630,433	3,542,036	3,650,003	1,979,564	63.0	62.0	58.1	58.0	30.7	4,199,224	4,148,275	4,144,136	4,134,675	2,146,362	4,045,587	4,030,430
2	The North..	1,831,489	2,041,843	2,055,483	2,020,572	1,334,551	80.8	82.2	79.7	78.9	48.3	2,306,661	2,378,114	2,451,045	2,358,041	1,453,583	2,024,828	2,170,436
3	The South..	1,204,317	1,210,012	1,116,739	1,269,642	442,675	45.4	42.0	37.1	39.4	13.8	1,402,929	1,301,943	1,229,060	1,353,337	470,519	1,605,986	1,426,438
4	The West...	353,967	378,578	369,814	359,789	202,338	76.7	76.6	72.6	71.5	42.3	489,634	468,218	464,031	423,297	222,260	414,773	443,556
	Geo. Div.																	
5	N.E.....	72,096	107,724	84,731	75,566	40,269	69.9	71.7	62.7	60.5	25.7	95,240	126,799	101,858	89,287	44,754	86,139	121,397
6	M.A.....	228,826	277,285	257,211	254,084	149,599	77.2	79.8	73.9	71.1	35.2	309,184	337,989	321,929	316,509	164,939	257,726	299,646
7	E.N.C...	731,621	804,544	824,036	770,108	513,052	82.7	84.4	81.9	79.7	47.3	910,486	942,059	984,425	876,667	550,858	793,224	841,465
8	W.N.C...	798,946	852,290	889,505	920,814	631,631	81.3	82.6	81.6	82.8	57.6	991,751	971,267	1,042,833	1,075,578	693,032	887,739	907,928
9	S.A.....	469,596	491,883	420,094	445,454	187,236	49.0	47.1	41.2	42.1	16.2	552,013	537,440	467,458	481,693	200,103	593,113	560,457
10	E.S.C...	333,936	293,201	267,240	320,640	81,830	36.6	30.5	26.1	30.2	7.8	380,350	309,744	288,107	335,003	86,141	469,258	352,903
11	W.S.C...	400,785	424,928	429,405	503,548	173,609	51.4	48.4	44.5	45.6	17.4	470,566	454,759	473,495	536,641	184,275	543,615	513,078
12	Mt.....	141,502	149,393	154,330	163,303	91,698	72.7	70.3	66.1	67.7	37.6	187,113	174,399	184,210	183,020	98,727	175,575	181,812
13	Pac.....	212,465	229,185	215,484	196,486	110,640	79.7	81.3	78.0	75.1	47.2	302,521	293,819	279,821	240,277	123,533	239,198	251,744
	N.E.																	
14	Maine...	19,879	27,223	22,701	23,015	11,686	65.9	64.5	58.2	59.0	24.2	23,937	30,095	25,540	26,227	12,569	25,005	32,119
15	N.H.....	9,446	13,195	10,801	9,288	4,797	70.6	70.2	65.2	62.3	23.4	12,068	14,987	12,901	11,079	5,263	11,444	15,224
16	Vt.....	13,107	17,335	15,128	15,825	7,611	68.8	65.4	64.2	63.6	26.2	16,580	19,663	17,979	18,620	8,172	15,872	19,518
17	Mass....	15,763	28,505	19,743	14,737	8,181	71.0	77.0	61.9	57.6	25.6	21,443	32,901	23,734	17,638	9,309	18,293	31,227
18	R.I.....	1,955	3,021	2,139	2,055	1,198	75.0	83.8	71.0	61.9	29.3	2,778	3,965	2,883	2,569	1,395	2,221	3,332
19	Conn....	11,946	18,445	14,219	10,646	6,796	76.6	82.9	67.2	61.9	30.0	18,434	25,188	18,821	13,154	8,046	13,304	19,977
	M.A.																	
20	N.Y.....	97,294	119,494	113,913	115,010	68,003	78.0	79.9	74.3	72.0	35.2	129,895	144,948	139,718	141,916	74,753	110,236	130,331
21	N.J.....	18,864	21,183	18,514	17,782	11,731	76.1	80.8	71.7	70.1	39.5	27,756	27,875	24,223	22,371	13,695	22,049	24,059
22	Pa.....	112,668	136,608	124,784	121,292	69,865	76.8	79.5	73.8	70.3	34.5	151,533	165,166	157,988	152,222	76,491	125,441	145,256
	E.N.C.																	
23	Ohio....	163,216	185,116	188,863	172,078	119,511	81.9	83.9	80.8	78.5	46.6	208,027	221,587	231,368	201,552	128,384	174,308	190,330
24	Ind.....	133,235	146,130	149,026	141,374	95,238	80.0	83.0	80.8	77.9	46.4	159,223	165,796	172,981	154,556	102,122	144,945	152,216
25	Ill.....	159,653	171,242	176,138	170,606	125,586	81.8	83.8	82.5	79.5	52.9	195,887	200,914	210,555	192,873	139,090	175,986	179,801
26	Mich....	130,187	149,348	152,922	133,565	78,919	83.7	85.2	81.5	78.9	40.2	164,756	172,655	181,209	150,922	82,437	140,816	155,946
27	Wis.....	145,330	152,708	157,087	152,485	93,798	86.2	85.9	84.1	83.9	49.6	182,593	181,107	188,312	176,764	98,825	157,169	163,172
	W.N.C.																	
28	Minn....	155,559	166,273	172,764	159,372	101,847	86.8	88.0	87.5	86.0	57.1	195,663	191,691	208,693	185,717	107,824	167,340	173,232
29	Iowa....	180,974	189,749	192,456	193,810	156,081	89.1	90.8	90.2	90.2	73.1	228,097	224,216	236,601	240,512	177,558	190,597	194,689
30	Mo.....	144,552	156,285	162,640	164,087	81,392	62.9	64.3	63.5	64.1	30.9	162,548	165,243	176,285	176,466	86,229	184,463	179,388
31	N.Dak...	56,235	59,463	61,418	67,496	44,010	86.1	85.5	83.0	86.6	56.6	73,597	69,235	71,907	78,798	47,711	61,879	63,733
32	S.Dak...	58,687	59,752	62,512	71,965	51,780	88.5	87.0	86.3	86.5	69.4	77,293	68,717	72,675	81,923	58,202	62,957	63,146
33	Nebr....	94,432	100,928	107,484	118,860	94,004	88.1	90.3	88.8	91.8	75.6	120,947	118,572	126,269	141,144	104,453	100,547	104,768
34	Kans....	108,507	119,840	130,231	145,224	102,517	82.6	84.9	83.3	87.5	62.0	133,606	133,593	150,403	171,018	111,055	119,956	128,972
	S.A.																	
35	Del.....	5,418	7,640	6,835	7,498	3,693	72.7	82.2	76.0	77.2	36.4	7,063	9,537	8,164	8,724	4,014	6,156	8,102
36	Md.....	26,805	31,953	29,695	30,519	16,049	74.1	77.4	70.5	70.6	33.5	36,476	41,485	38,848	37,972	17,702	30,600	34,359
37	D.C.....	[1]6	20	30	45	50	[1]21.4	50.0	46.2	43.3	24.5	[1]29	22	39	60	58	(*)	31
38	Va.....	77,078	83,037	75,273	80,296	28,557	51.1	48.0	43.0	47.1	15.3	94,010	94,413	86,785	88,463	30,959	96,939	94,597
39	W.Va....	32,831	37,670	34,688	33,434	10,405	40.3	38.6	34.9	40.5	11.9	37,266	40,477	38,051	36,978	11,127	46,274	46,648
40	N.C.....	140,069	143,666	118,074	125,196	41,839	48.6	50.0	42.4	44.8	15.5	159,201	152,109	127,476	132,876	44,207	169,959	157,912
41	S.C.....	69,963	73,515	58,807	59,029	30,709	50.3	49.8	42.8	37.4	15.9	81,449	77,576	63,653	61,754	32,812	81,239	77,907
42	Ga.....	89,237	86,062	72,140	85,276	47,173	45.1	38.1	33.4	33.4	15.2	100,525	90,100	77,049	88,479	49,841	122,706	103,941
43	Fla.....	28,195	28,320	24,552	24,161	8,761	49.6	46.3	39.4	41.0	16.2	36,023	31,721	27,393	26,387	9,383	39,240	36,960
	E.S.C.																	
44	Ky.....	102,938	95,883	88,979	82,034	28,532	47.2	40.2	35.2	33.3	10.5	119,846	102,997	98,699	86,784	30,146	129,812	107,435
45	Tenn....	99,095	86,355	78,800	84,067	22,446	42.8	36.8	31.8	34.2	8.9	113,072	91,392	85,233	89,022	23,550	135,482	101,386
46	Ala.....	64,417	56,187	46,202	71,167	15,906	30.5	25.2	19.9	27.6	6.2	71,212	58,449	48,473	73,634	16,592	99,104	71,387
47	Miss....	67,486	54,776	53,259	83,372	14,946	26.9	20.8	18.3	26.7	5.5	76,220	56,906	55,702	85,563	15,853	104,860	72,695
	W.S.C.																	
48	Ark.....	57,931	51,538	45,865	63,800	15,401	31.8	25.9	21.2	26.3	6.6	65,077	53,925	48,571	65,935	16,408	101,450	74,329
49	La.....	48,489	37,327	32,039	41,453	9,494	39.1	28.9	21.4	25.7	7.0	56,183	40,651	34,891	43,082	10,512	69,051	49,424
50	Okla....	83,390	95,225	102,921	117,537	49,017	58.7	57.8	57.3	57.7	25.5	94,796	100,584	112,369	127,448	52,063	111,414	114,408
51	Tex.....	210,975	240,838	248,580	280,758	99,697	63.7	62.6	59.5	56.7	22.9	254,510	259,599	277,654	300,176	105,292	261,700	274,917
	Mt.																	
52	Mont....	26,736	27,647	30,358	34,477	20,749	76.2	73.2	72.6	72.6	36.0	34,937	31,569	35,699	38,166	22,072	32,704	34,056
53	Idaho...	31,825	31,601	32,806	30,776	16,651	78.9	76.2	75.1	73.8	39.5	39,995	35,802	38,184	33,966	17,646	37,500	37,237
54	Wyo.....	9,319	9,551	10,889	11,462	6,180	73.9	73.0	72.5	71.6	39.2	12,812	11,445	13,852	12,824	6,705	11,785	11,994
55	Colo....	35,719	37,037	40,878	45,546	28,356	78.4	77.8	79.5	76.0	47.3	48,836	44,529	50,426	52,258	30,830	43,654	43,261
56	N.Mex...	11,627	13,608	13,760	14,091	5,546	49.5	45.8	40.3	44.9	18.6	14,947	15,351	15,731	15,395	6,018	17,081	19,362
57	Ariz....	7,025	8,966	7,925	8,211	4,534	67.5	68.2	42.9	57.9	45.5	11,751	12,356	10,401	9,916	5,082	8,726	10,749
58	Utah....	17,246	18,680	15,352	16,343	8,246	71.3	71.0	60.4	60.2	32.1	20,769	20,303	16,759	17,574	8,657	21,491	22,255
59	Nev.....	2,005	2,303	2,362	2,397	1,436	64.3	67.2	66.1	69.6	45.4	3,066	3,044	3,158	2,921	1,717	2,634	2,898
	Pac.																	
60	Wash....	54,275	63,713	60,870	50,769	27,626	77.7	79.8	74.5	71.6	41.7	69,400	74,205	70,490	55,995	29,792	62,871	71,654
61	Oreg....	47,469	50,840	48,602	41,511	20,561	79.4	80.5	78.6	75.3	41.0	61,816	59,362	58,797	47,440	22,223	54,537	56,869
62	Calif...	110,731	114,632	106,012	104,206	62,453	80.8	82.5	79.9	76.8	53.1	171,305	160,252	150,534	136,842	71,518	121,790	123,221

*Not available.
[1]Data for District of Columbia not included in totals.

Table 20.—PERCENT DISTRIBUTION OF FARMS REPORTING AUTOMOBILES, BY AGE OF NEWEST AUTOMOBILE, BY DIVISIONS AND STATES: 1950, 1945, AND 1940

[All 1950 and 1945 data are based on reports for only a sample of farms. See text]

	Region, division, and State	Farms reporting automobiles			Percent distribution of farms reporting age of newest automobile									Farms not reporting year of newest model[1]		Average age of newest model			Median age of newest model		
					Under 5 years			5 to 9 years			10 years old and over										
		1950	1945	1940	1950	1945	1940	1950	1945	1940	1950	1945	1940	1950	1940	1950	1945	1940	1950	1945	1940
1	**United States**	3,389,773	3,651,020	3,542,036	42.8	14.7	39.5	14.1	56.1	30.3	43.1	29.2	30.2	184,636	32,819	8	9	7	9	8	6
2	The North	1,831,489	2,049,005	2,055,483	45.6	14.9	40.1	13.2	57.0	29.4	41.3	28.2	30.6	124,183	15,017	8	9	7	9	8	6
3	The South	1,204,317	1,220,516	1,116,739	36.9	13.1	36.5	15.4	54.9	33.6	47.8	31.9	29.9	40,897	15,250	9	9	7	9	8	6
4	The West	353,967	381,499	369,814	49.0	18.9	45.2	14.5	55.2	25.6	36.4	25.8	29.2	19,556	2,552	7	8	7	8	8	5
	Geographic Divisions:																				
5	New England	72,096	106,838	84,731	40.4	15.4	43.7	13.4	61.9	34.4	46.2	22.7	21.9	5,180	1,071	9	8	6	9	7	5
6	Middle Atlantic	228,826	278,488	257,211	42.9	14.7	43.2	13.0	60.9	33.8	44.1	24.4	23.0	18,243	2,811	8	8	7	9	8	5
7	East North Central	731,621	806,390	824,036	45.8	15.8	43.3	13.3	58.3	29.1	40.9	25.9	27.6	54,966	6,730	8	9	7	9	8	5
8	West North Central	798,946	857,289	889,505	46.5	14.0	35.8	13.2	53.8	27.9	40.3	32.2	36.3	45,794	4,405	8	9	7	9	8	7
9	South Atlantic	469,596	494,198	420,094	36.4	14.1	37.4	15.4	55.0	35.7	48.2	31.0	26.9	15,854	6,886	9	9	7	9	8	6
10	East South Central	333,936	298,076	267,240	33.1	11.8	36.5	15.9	55.3	32.8	51.0	32.9	30.7	11,166	4,127	9	9	7	10	8	6
11	West South Central	400,785	428,242	429,405	40.5	13.0	35.5	14.9	54.6	32.2	44.6	32.4	32.4	13,877	4,237	9	9	7	9	8	6
12	Mountain	141,502	151,232	154,330	55.0	19.0	46.3	12.9	55.2	26.4	32.1	25.8	27.3	7,984	1,176	7	8	6	4	8	5
13	Pacific	212,465	230,267	215,484	45.0	18.8	44.4	15.7	55.3	25.0	39.3	25.9	30.7	11,572	1,376	8	9	7	9	8	5
	New England:																				
14	Maine	19,879	27,149	22,701	37.6	15.3	35.8	12.6	56.6	35.0	49.8	28.2	29.2	1,208	253	9	9	7	9	8	6
15	New Hampshire	9,446	12,715	10,801	36.5	12.2	40.3	13.4	55.9	36.7	50.1	31.9	23.0	645	235	9	9	7	10	8	6
16	Vermont	13,107	16,713	15,128	40.0	11.3	37.6	12.4	63.1	34.1	47.6	25.6	28.4	842	223	9	9	7	9	8	6
17	Massachusetts	15,763	28,386	19,743	42.8	14.8	53.2	13.9	69.9	34.4	43.3	15.3	12.4	1,386	213	8	8	5	9	6	4
18	Rhode Island	1,955	2,442	2,139	41.2	18.1	49.8	15.6	66.2	36.1	43.1	15.7	14.1	260	13	8	8	6	9	7	5
19	Connecticut	11,946	19,433	14,219	45.6	21.7	51.1	14.7	60.2	31.7	39.7	18.1	17.2	839	134	8	8	6	9	6	4
	Middle Atlantic:																				
20	New York	97,294	119,792	113,913	42.3	14.4	40.6	12.7	58.6	34.6	45.1	27.1	24.8	8,668	1,225	8	9	7	9	8	6
21	New Jersey	18,864	21,186	18,514	52.3	18.7	50.5	12.1	61.9	32.4	35.6	19.4	17.1	1,454	170	7	8	6	4	7	4
22	Pennsylvania	112,668	137,510	124,784	41.9	14.4	44.4	13.5	62.8	33.4	44.7	22.8	22.2	8,121	1,416	8	8	6	9	8	5
	East North Central:																				
23	Ohio	163,216	185,363	188,863	43.8	15.4	44.3	14.3	60.4	30.6	41.9	24.2	25.1	13,012	1,951	8	8	7	9	8	5
24	Indiana	133,235	146,058	149,026	47.0	14.9	44.3	13.2	59.8	29.9	39.7	25.3	25.8	9,446	1,037	8	9	7	8	8	5
25	Illinois	159,653	172,426	176,138	56.6	19.2	48.3	11.6	57.6	27.8	31.8	23.3	23.9	11,542	1,037	7	8	6	3	7	5
26	Michigan	130,187	149,246	152,922	44.8	17.0	43.0	14.2	58.1	29.2	41.0	24.8	27.8	10,377	1,802	8	9	7	9	8	5
27	Wisconsin	145,330	153,297	157,087	36.0	12.1	36.1	13.1	55.4	27.6	51.0	32.6	36.3	10,589	903	9	9	7	10	8	7
	West North Central:																				
28	Minnesota	155,559	166,769	172,764	42.3	12.6	38.9	13.4	54.6	28.6	44.3	32.8	32.6	7,185	663	8	9	7	9	8	6
29	Iowa	180,974	190,252	192,456	54.8	18.1	47.7	12.6	58.0	26.8	32.6	23.9	25.5	14,043	1,190	7	8	6	4	7	5
30	Missouri	144,552	158,129	162,640	32.5	8.4	27.0	12.2	49.9	30.1	55.3	41.7	42.9	7,529	1,243	10	10	8	10	9	9
31	North Dakota	56,235	59,770	61,418	53.8	20.5	28.2	14.8	50.0	26.1	31.4	29.5	45.7	3,273	164	7	9	8	4	8	9
32	South Dakota	58,687	60,137	62,512	55.1	14.4	30.7	13.9	54.1	25.4	31.1	31.5	43.8	3,996	261	7	9	8	4	8	9
33	Nebraska	94,432	102,372	107,484	50.7	14.0	30.7	13.8	53.5	26.2	35.5	32.5	43.1	4,541	285	7	9	8	4	8	9
34	Kansas	108,507	119,860	130,231	45.9	13.5	35.2	13.2	53.1	29.5	40.8	33.4	35.3	5,227	599	8	9	7	9	8	6
	South Atlantic:																				
35	Delaware	5,418	7,477	6,835	54.4	21.3	48.6	11.3	59.3	31.1	34.3	19.4	20.2	588	87	7	8	6	4	6	5
36	Maryland	26,805	32,003	29,695	46.1	16.5	46.5	13.5	58.8	33.1	40.4	24.6	20.4	2,037	670	8	8	6	9	7	5
37	District of Columbia	[2]6	(*)	30	(*)	(*)	60.0	(*)	(*)	36.7	(*)	(*)	3.3	(*)	.....	(*)	(*)	4	(*)	(*)	4
38	Virginia	77,078	84,039	75,273	41.2	15.3	42.2	14.4	56.3	33.7	44.4	28.4	24.2	3,120	932	8	9	7	9	8	5
39	West Virginia	32,831	37,848	34,688	35.6	10.2	39.4	13.6	59.5	32.0	50.7	30.3	28.7	1,180	420	9	9	7	10	8	6
40	North Carolina	140,069	145,420	118,074	36.6	14.2	35.5	16.8	54.4	38.5	46.5	31.4	25.9	3,126	2,063	9	9	7	9	8	6
41	South Carolina	69,963	71,388	58,807	30.7	11.4	32.9	15.5	51.9	37.4	53.8	36.7	29.7	1,943	772	10	9	7	10	8	7
42	Georgia	89,237	87,298	72,140	30.9	13.2	31.9	15.5	53.1	36.2	53.7	33.7	31.9	2,575	1,355	10	9	7	10	8	7
43	Florida	28,195	28,725	24,552	42.7	19.3	42.5	15.5	56.3	31.8	41.8	24.4	25.7	1,285	587	8	8	7	9	7	6
	East South Central:																				
44	Kentucky	102,938	96,229	88,979	32.9	8.6	34.7	14.1	55.6	33.9	53.0	35.8	31.4	3,300	953	10	10	7	10	9	6
45	Tennessee	99,095	88,411	78,800	33.3	11.8	37.2	15.5	55.1	33.5	51.2	33.1	29.3	4,103	1,273	9	9	7	10	8	6
46	Alabama	64,417	58,384	46,202	31.7	13.9	36.0	17.4	55.5	31.5	50.9	30.6	32.5	1,629	888	9	9	7	10	8	6
47	Mississippi	67,486	55,052	53,259	34.4	15.0	39.2	17.7	54.7	31.0	47.9	30.2	29.9	2,134	1,013	9	9	7	9	8	6
	West South Central:																				
48	Arkansas	57,931	52,600	45,865	29.3	11.1	31.7	14.8	50.9	28.7	56.0	38.0	39.5	2,042	750	10	10	8	10	9	7
49	Louisiana	48,489	37,914	32,039	40.4	14.8	45.4	16.7	61.3	30.7	42.9	23.8	23.9	1,364	406	8	8	6	9	7	5
50	Oklahoma	83,390	95,335	102,921	39.0	11.3	33.5	14.5	53.7	33.0	46.5	35.0	33.5	2,790	851	9	9	7	9	8	6
51	Texas	210,975	242,393	248,580	44.3	13.9	35.7	14.6	54.7	32.7	41.1	31.4	31.7	7,681	2,230	8	9	7	9	8	6
	Mountain:																				
52	Montana	26,736	28,507	30,358	58.3	19.4	43.2	11.6	51.6	27.6	30.1	29.1	29.2	1,675	119	7	9	7	3	8	5
53	Idaho	31,825	32,289	32,806	53.4	18.9	47.4	13.6	55.3	25.2	33.0	25.8	27.4	2,088	290	7	9	6	4	8	5
54	Wyoming	9,319	9,571	10,889	62.1	22.9	51.8	11.8	55.5	27.0	26.1	21.6	21.2	419	65	6	8	6	3	7	4
55	Colorado	35,719	37,777	40,878	53.6	16.6	44.3	13.2	54.0	26.3	33.2	29.4	29.4	1,973	235	7	9	7	4	8	5
56	New Mexico	11,627	13,622	13,760	56.3	21.3	48.1	13.2	58.3	27.1	30.5	20.4	24.8	662	215	7	8	6	3	7	5
57	Arizona	7,025	8,802	7,925	58.8	21.8	52.0	10.8	58.4	24.2	30.4	19.8	23.8	317	73	7	8	6	3	7	4
58	Utah	17,246	18,446	15,352	50.0	18.5	47.0	13.6	59.6	27.0	36.4	21.9	26.0	669	153	7	8	6	4	7	5
59	Nevada	2,005	2,218	2,362	52.2	22.6	50.3	15.5	48.9	24.7	32.2	28.5	25.1	181	26	7	9	6	4	7	4
	Pacific:																				
60	Washington	54,275	63,650	60,870	40.3	17.3	38.3	15.6	53.8	24.8	44.0	29.0	36.9	3,128	262	8	9	7	9	8	6
61	Oregon	47,459	51,978	48,602	43.0	18.0	42.0	14.4	53.3	23.9	42.5	28.8	34.1	3,195	257	8	9	7	9	8	6
62	California	110,731	114,639	106,012	48.2	20.1	48.9	16.2	57.0	25.6	35.7	22.9	25.4	5,249	857	7	8	6	8	7	5

* Not available.

[1] For 1945, no figures available for farms not reporting year of newest model. For the U. S. it was estimated that about 90 percent of the farms reporting automobiles reported the year of newest model.

[2] Data for District of Columbia not included in totals.

Table 21.—PERCENT DISTRIBUTION OF FARMS REPORTING AUTOMOBILES, BY YEAR OF NEWEST MODEL, BY DIVISIONS AND STATES: CENSUS OF 1950

[Data are based on reports for only a sample of farms. See text.]

	Region, division, and State	Farms reporting year of newest model													Farms not reporting year of newest model	Average year of newest model	Median year of newest model
		Number	Percent distribution														
			1950	1949	1948	1947	1946	1945	1944	1943	1942	1941	1936 to 1940	1931 to 1935	1930 and earlier			
1	U.S.	3,205,137	5.6	15.0	9.1	7.7	5.4	0.2	0.1	0.1	3.3	10.4	32.5	7.3	3.2	184,636	1942	1941
2	The North	1,707,306	5.4	16.0	10.0	8.5	5.6	0.2	0.1	0.1	3.1	9.8	31.7	6.6	3.0	124,183	1942	1941
3	The South	1,163,420	5.6	12.7	7.2	6.3	5.1	0.3	0.2	0.1	3.7	11.1	34.9	8.9	3.9	40,897	1941	1941
4	The West	334,411	6.4	18.0	10.7	8.9	5.1	0.2	0.1	0.1	3.6	10.5	28.7	5.6	2.2	19,556	1943	1942
	Geo. Divisions:																	
5	New England	66,916	4.9	13.7	8.7	7.8	5.3	0.2	0.1	0.1	3.0	10.0	34.4	9.4	2.4	5,180	1941	1941
6	Middle Atlantic	210,583	5.4	15.1	9.3	7.8	5.2	0.2	0.1	0.1	3.0	9.6	34.8	7.2	2.1	18,243	1942	1941
7	E.N. Central	676,655	5.6	16.2	10.0	8.6	5.5	0.1	0.1	0.0	3.2	9.8	32.3	6.1	2.6	54,966	1942	1941
8	W.N. Central	753,152	5.4	16.3	10.3	8.7	5.8	0.1	0.1	0.1	3.0	9.8	30.1	6.6	3.6	45,794	1942	1941
9	South Atlantic	453,742	5.2	12.4	6.9	6.5	5.3	0.2	0.2	0.1	3.6	11.2	35.2	9.3	3.7	15,854	1941	1941
10	E.S. Central	322,770	4.8	10.9	6.9	5.6	4.9	0.3	0.2	0.1	3.7	11.4	37.8	9.2	4.0	11,166	1941	1940
11	W.S. Central	386,908	6.5	14.4	8.0	6.6	5.0	0.2	0.2	0.1	3.7	10.8	32.1	8.2	4.2	13,877	1941	1941
12	Mountain	133,518	7.4	21.2	11.6	9.6	5.2	0.2	0.1	0.1	3.4	9.1	25.2	5.0	1.9	7,984	1943	1946
13	Pacific	200,893	5.6	15.8	10.2	8.4	5.1	0.2	0.1	0.1	3.8	11.4	30.9	6.0	2.4	11,572	1942	1941
	New England:																	
14	Maine	18,671	3.8	12.7	8.7	7.7	4.8	0.2	0.1	0.1	3.4	8.8	35.1	11.2	3.4	1,208	1941	1941
15	N.H.	8,801	3.4	12.8	7.4	8.4	4.6	0.2	0.2	0.2	2.6	10.2	35.4	10.8	3.9	645	1941	1940
16	Vt.	12,265	4.5	14.1	8.3	8.0	5.2	0.1	0.1	0.2	2.9	9.2	34.9	10.4	2.2	842	1941	1941
17	Mass.	14,377	6.0	13.2	10.3	7.1	6.1	0.2	0.1	0.1	3.0	10.5	34.9	7.2	1.2	1,386	1942	1941
18	R.I.	1,695	6.6	16.8	4.8	6.8	6.2	0.9	.....	.....	1.5	13.3	34.3	8.0	0.9	260	1942	1941
19	Conn.	11,107	6.6	16.1	8.7	8.3	5.8	0.2	.....	0.0	3.2	11.4	31.1	6.9	1.7	839	1942	1941
	Middle Atlantic:																	
20	N.Y.	88,626	5.2	15.2	8.9	7.9	5.1	0.2	0.1	0.1	3.2	9.1	35.3	7.4	2.3	8,668	1942	1941
21	N.J.	17,410	7.5	18.5	11.1	9.4	5.7	0.3	0.2	0.1	2.9	8.6	28.0	6.4	1.2	1,454	1943	1946
22	Pa.	104,547	5.3	14.5	9.3	7.5	5.3	0.2	0.2	0.1	2.8	10.2	35.5	7.1	2.0	8,121	1942	1941
	East North Central:																	
23	Ohio	150,204	5.1	15.3	9.3	8.5	5.6	0.1	0.1	0.0	3.3	10.7	33.5	6.1	2.3	13,012	1942	1941
24	Ind.	123,789	5.8	16.6	10.5	9.1	5.1	0.2	0.1	0.1	3.1	9.8	31.5	5.9	2.3	9,446	1942	1942
25	Ill.	148,111	6.9	20.9	12.7	10.0	6.1	0.1	0.1	0.0	2.9	8.4	25.6	4.1	2.1	11,542	1943	1947
26	Mich.	119,810	5.8	15.8	9.2	8.6	5.3	0.2	0.0	0.1	3.3	10.7	32.9	5.6	2.5	10,377	1942	1941
27	Wis.	134,741	4.3	12.2	7.9	6.6	5.0	0.1	0.1	0.0	3.2	9.7	38.4	8.6	3.9	10,589	1941	1940
	West North Central:																	
28	Minn.	148,374	4.9	15.1	9.2	7.5	5.6	0.1	0.1	0.0	3.2	9.8	33.1	7.4	3.8	7,185	1942	1941
29	Iowa	166,931	6.6	20.4	12.2	9.6	6.0	0.2	0.1	0.1	2.9	9.5	26.4	4.1	2.2	14,043	1943	1946
30	Mo.	137,023	4.1	11.2	6.9	5.9	4.4	0.2	0.1	0.1	2.7	9.2	37.8	11.5	6.0	7,529	1940	1940
31	N.Dak.	52,962	4.8	19.5	12.2	10.2	7.1	0.1	0.2	0.1	3.7	10.7	23.3	4.8	3.3	3,273	1943	1946
32	S.Dak.	54,691	6.0	17.9	13.1	11.0	7.1	0.2	0.0	0.1	3.3	10.3	25.4	3.5	2.1	3,996	1943	1946
33	Nebr.	89,891	6.1	16.7	11.1	10.4	6.3	0.1	0.1	0.1	3.2	10.4	27.2	4.9	3.4	4,541	1943	1946
34	Kans.	103,280	5.2	15.5	10.2	9.2	5.8	0.2	0.1	0.1	2.8	10.1	30.0	7.0	3.8	5,227	1942	1941
	South Atlantic:																	
35	Del.	4,830	9.0	17.1	10.3	10.6	7.4	0.2	0.1	.....	3.5	7.5	26.3	5.5	2.5	588	1943	1946
36	Md.	24,768	6.2	16.9	9.7	8.0	5.3	0.3	0.3	0.1	3.2	9.7	31.5	6.6	2.3	2,037	1942	1941
37	D.C.	(*)	(*)	(*)	(*)	(*)	(*)	(*)	(*)	(*)	(*)	(*)	(*)	(*)	(*)	(*)	(*)	(*)
38	Va.	73,958	5.9	14.3	8.0	7.5	5.6	0.2	0.1	0.1	3.3	10.7	33.2	8.0	3.2	3,120	1942	1941
39	W.Va.	31,651	4.1	11.4	7.3	7.5	5.3	0.2	0.1	0.0	2.9	10.4	36.8	10.0	3.9	1,180	1941	1940
40	N.C.	136,943	5.1	12.3	6.8	6.7	5.8	0.2	0.2	0.1	4.0	12.2	35.0	8.5	3.1	3,126	1941	1941
41	S.C.	68,020	4.3	10.2	5.7	5.6	4.9	0.3	0.3	0.1	3.5	11.3	37.3	11.6	4.9	1,943	1940	1940
42	Ga.	86,662	4.6	10.8	5.7	5.1	4.7	0.3	0.3	0.1	3.8	11.1	37.7	11.4	4.6	2,575	1940	1940
43	Fla.	26,910	8.4	15.2	8.0	6.1	5.0	0.4	0.3	0.2	3.8	10.9	31.2	7.7	2.9	1,285	1942	1941
	East South Central:																	
44	Ky.	99,638	4.6	10.6	7.2	5.9	4.6	0.3	0.2	0.1	3.1	10.4	38.8	10.1	4.1	3,300	1940	1940
45	Tenn.	94,992	5.1	11.0	7.1	5.5	4.7	0.3	0.2	0.1	3.6	11.2	37.4	9.9	3.9	4,103	1941	1940
46	Ala.	62,788	4.5	10.6	6.0	5.4	5.3	0.3	0.2	0.1	4.2	12.6	38.4	8.5	3.9	1,629	1941	1940
47	Miss.	65,352	5.0	11.6	7.0	5.5	5.4	0.4	0.4	0.2	4.5	12.2	36.3	7.6	4.1	2,134	1941	1941
	West South Central:																	
48	Ark.	55,889	4.2	9.8	6.2	4.8	4.4	0.2	0.2	0.1	3.6	10.6	38.0	11.8	6.2	2,042	1940	1940
49	La.	47,125	6.7	14.4	7.7	6.0	5.6	0.3	0.2	0.1	4.1	12.1	33.5	6.6	2.8	1,364	1942	1941
50	Okla.	80,600	5.0	12.9	8.8	7.3	5.0	0.2	0.1	0.1	3.3	10.8	33.7	8.7	4.1	2,790	1941	1941
51	Tex.	203,294	7.7	16.2	8.2	7.0	5.1	0.2	0.2	0.1	3.7	10.5	29.6	7.5	4.0	7,681	1942	1941
	Mountain:																	
52	Mont.	25,061	6.8	23.3	12.9	10.1	5.2	0.1	0.1	0.1	2.7	8.5	22.5	5.6	2.0	1,675	1943	1947
53	Idaho	29,737	6.3	21.3	11.0	9.7	5.1	0.1	0.1	0.3	3.8	9.2	25.9	5.0	2.1	2,088	1943	1946
54	Wyo.	8,900	8.9	24.7	13.1	9.9	5.6	0.0	0.1	0.0	2.9	8.7	20.9	3.9	1.4	419	1944	1947
55	Colo.	33,746	8.1	19.1	10.7	10.0	5.7	0.2	0.1	0.1	3.6	9.1	26.0	5.2	2.0	1,973	1943	1946
56	N.Mex.	10,965	9.4	22.2	11.5	8.5	4.6	0.2	0.3	0.0	3.1	9.6	23.3	4.7	2.6	662	1943	1947
57	Ariz.	6,708	8.4	21.9	12.3	10.6	5.5	0.5	.....	0.3	2.4	7.7	23.8	4.7	1.9	317	1943	1947
58	Utah	16,577	6.5	19.7	11.1	8.2	4.5	0.2	0.0	0.1	3.7	9.7	30.8	4.3	1.3	669	1943	1946
59	Nev.	1,824	7.9	19.8	13.9	7.6	3.0	0.3	.....	.....	3.6	11.6	23.2	6.3	2.7	181	1943	1946
	Pacific:																	
60	Wash.	51,147	4.0	14.7	8.9	7.8	4.9	0.2	0.1	0.2	3.8	11.4	34.0	6.9	3.1	3,128	1942	1941
61	Oreg.	44,264	5.2	15.4	9.4	8.2	4.9	0.2	0.1	0.0	3.3	10.8	33.1	6.4	3.0	3,195	1942	1941
62	Calif.	105,482	6.6	16.5	11.1	8.7	5.3	0.2	0.1	0.2	4.0	11.6	28.5	5.4	1.7	5,249	1943	1942

*Not available.

CHAPTER IV

FARM LABOR AND FARM EXPENDITURES

CONTENTS

	Page
Introduction	237
Sources of data	237
Presentation of statistics	237
Other published data	237
DEFINITIONS AND EXPLANATIONS	
Farm labor	237
Operators working	240
Unpaid members of operator's family working	240
Hired labor	240
Regular and seasonal workers	240
Basis of payment	240
DEFINITIONS AND EXPLANATIONS—Continued	
Wage rates	240
Perquisites furnished	242
Specified farm expenditures	243
Expenditures for machine hire	244
Expenditures for hired labor	244
Expenditures for feed for livestock and poultry	244
Expenditures for livestock and poultry purchased	245
Expenditures for seeds, bulbs, plants, and trees purchased	245
Expenditures for gasoline and other petroleum fuel and oil	245
Expenditures for farm machinery repairs	245

CHARTS

	Page
Workers on farms by months, for the United States and regions: 1950	238
Farm labor—Number of persons working during specified periods, for the United States: 1935-1950	239
Median wage rates for hired workers on farms, by perquisites received, by basis of payment, for the United States and regions: Census of 1950	241
Specified farm expenditures for commercial farms and other farms, for the United States: 1949	243
Cash expenditures for hired labor on farms, for the United States: 1899 to 1949	244
Index numbers of average farm-wage rates for the United States: 1910 to 1949	244
Expenditures for feed for livestock and poultry, for the United States: 1909 to 1949	245
Index numbers of prices paid by farmers for feed for livestock and poultry, for the United States: 1910 to 1949	245

MAPS

	Page
Number of farms, April 1, 1950	246
Regular workers on farms week preceding the enumeration: Census of 1950	246
Hired workers on farms week preceding the enumeration, Census of 1950	246
Unpaid members of farm operator's family working 15 hours or more, week preceding the enumeration, Census of 1950	246
Percent of all farms reporting expenditures of $500 or more for hired labor, 1949	246
Average wage paid on a monthly basis to hired workers on farms, 1949	247
Average wage paid on a weekly basis to hired workers on farms, 1949	247
Average wage paid on a daily basis to hired workers on farms, 1949	248
Average wage paid on an hourly basis to hired workers on farms, 1949	248
Expenditures for machine hire on farms, 1949	249
Expenditures for hired labor on farms, 1949	249
Expenditures for feed for livestock and poultry, dollars, 1949	249
Expenditures for livestock and poultry purchased on farms, dollars, 1949	249
Expenditures for seeds, bulbs, plants, and trees purchased on farms, dollars, 1949	249
Expenditures for gasoline and other petroleum fuel and oil for the farm business, 1949	249
Expenditures for tractor repairs on farms, dollars, 1949	249
Expenditures for other farm machinery repairs on farms, dollars, 1949	249

TABLES FOR THE UNITED STATES

Table—	Page
1.—Workers on commercial farms and other farms, for the United States: 1950	250
2.—Workers on farms during specified weeks, for the United States: 1935 to 1950	251
3.—Farm wage rates for the United States, the North, the South, and the West: 1950	252
4.—Wage rates and perquisites furnished hired workers, by basis of payment and by size of farm, for the United States, the North, the South, and the West: 1950	256
5.—Wage rates and perquisites furnished hired workers by basis of payment and by tenure of operator (color and tenure for the South) for the United States, the North, the South, and the West: 1950	260
6.—Wage rates and perquisites furnished hired workers by basis of payment and by type of farm, for the United States, the North, the South, and the West: 1950	266
7.—Wage rates and perquisites furnished hired workers by basis of payment and by economic class, for the United States, the North, the South, and the West: 1950	270
8.—Specified farm expenditures for commercial farms and other farms, for the United States: 1949	274
9.—Specified farm expenditures, for the United States: 1869 to 1949	275
10.—Farms by amount of cash expenditures for hired labor, for the United States: 1949 and 1944	275

TABLES FOR GEOGRAPHIC REGIONS, DIVISIONS, AND STATES

Table—	Page
11.—Workers on farms, week preceding the enumeration; by divisions and States: 1950	276
12.—Farms by kind of workers, week preceding the enumeration; by divisions and States: 1950	277
13.—Farms by number of hired workers, week preceding the enumeration, and farms by type of workers; by divisions and States: 1950	278
14.—Workers on farms during specified weeks, by divisions and States: 1935 to 1950	280
15.—Hired workers by basis of payment, wage rates, and perquisites furnished, by divisions and States: 1950	
Part 1 of 5: Workers paid on a monthly basis	282
Part 2 of 5: Workers paid on a weekly basis	284
Part 3 of 5: Workers paid on a daily basis	286
Part 4 of 5: Workers paid on an hourly basis	288
Part 5 of 5: Workers paid on a piece-work basis	290
16.—Wage rates by perquisites furnished, by divisions and States: 1950	291
17.—Specified farm expenditures, by divisions and States: 1949, 1944, and 1939	293
18.—Percent of all farms reporting specified expenditures, by divisions and States: 1949, 1944, and 1939	296
19.—Average of specified expenditures per farm reporting, by divisions and States: 1949, 1944, and 1939	297
20.—Number of farms reporting specified amounts of expenditures for hired labor, by divisions and States: 1949 and 1944	298
21.—Percent distribution of farms reporting cash expenditures for labor by amount expended, by divisions and States: 1949 and 1944	300

CHAPTER IV.—FARM LABOR AND FARM EXPENDITURES

Introduction.—This chapter presents statistics on farm labor and specified farm expenditures. The information on labor relates to farm operators, unpaid members of their families doing farm work or chores, and hired workers. Data for hired workers show: (*a*) The number of regular and seasonal workers; (*b*) the number of persons paid on a monthly basis, on a weekly basis, on a daily basis, on an hourly basis, and on a piecework basis; and (*c*) the wage rates, hours worked, and kinds of perquisites furnished. Information on expenditures relates to the amounts paid, in the calendar year preceding the census, for machine hire; hired labor; feed for livestock and poultry; purchase of livestock and poultry; seeds, bulbs, plants, and trees; gasoline and other petroleum fuel and oil; tractor repairs; and other farm machinery repairs. These expenditure items, according to the U. S. Department of Agriculture, account for approximately 60 percent of the outlays made by farm operators in conducting their farming activities.

Sources of data.—The data presented are from the 1950 Census of Agriculture with comparative data for earlier censuses. In the 1950 Census, the information for labor and expenditures was obtained for only a sample of farms. In 1945, the information for a few items was also obtained only on a sample basis. When data are based on the reports for only a sample of farms the table carries a headnote to that effect.

For an explanation of the sampling procedure used for the 1950 Census, and for tables giving the reliability of estimates based on reports for only a sample of farms, reference should be made to the Introduction to this volume. Also included in the Introduction is a description of the procedures used in the enumeration and in the processing of the statistics.

Presentation of statistics.—The statistics are presented as totals for the United States, for 3 major regions, for 9 geographic divisions, and for each of the 48 States and the District of Columbia. An outline map showing the States, geographic divisions, and regions for which totals are shown appears in the Introduction.

Some of the tables present data for the 1950 Census only, while other tables include comparative data for earlier census years.

Many factors affect the comparability of statistics from one census to another. When making comparisons for labor and expenditure items, consideration should be given to differences in the wording of the specific questions. In making comparisons of the labor items, differences in the date of enumeration should also be taken into consideration. The text and the headnotes and footnotes on the tables explain briefly the comparability of the data for different census years.

Other published data.—Many of the data for farm labor and farm expenditures are shown by counties and by State economic areas in Volume I, Counties and State Economic Areas, of the 1950 Census of Agriculture reports. Data for these items, classified by size of farm, appear in chapter X of this volume; by color and tenure of operator in chapter XI; by economic class of farm in chapter XII; and by type of farm in chapter XIII. Some data, by these classifications, are also presented by State economic areas in Volume I. (See the Introduction to Volume I for availability of data for various geographic levels.) Information on cash rent paid and taxes paid is presented in chapter V of this volume.

Occupation statistics obtained in the 1950 Census of Population provide a count of persons in the labor force employed in agriculture. These statistics appear in chapter B of Volume II of the 1950 Census of Population reports.

DEFINITIONS AND EXPLANATIONS

The descriptive terms and explanations refer principally to the 1950 Census of Agriculture, although, in general, they are applicable to earlier censuses. The definitions consist primarily of a résumé of the questionnaire wording, occasionally supplemented by the more essential parts of instructions and procedures for enumerating and processing the questionnaires. For the exact phrasing of the inquiries, reference should be made to the facsimile of the 1950 Agriculture Questionnaire shown in the Appendix.

Definitions having a general application, such as those for "a farm," "a farm operator," and "farms reporting," and factors influencing the data for specified items are discussed in the Introduction to this volume and are not considered in this chapter.

Farm labor.—In the 1950 Census, the questions included on farm labor were worded in such way as to obtain the number of persons who worked at farm work or chores on the place during the calendar week preceding the enumeration. Separate figures were obtained for operators, for unpaid members of the operator's family, for regular hired workers, and for seasonal hired workers. Operators were included as farm workers if they worked 1 or more hours during the specified week; unpaid members of the operator's family, if they worked 15 hours or more; and hired workers, if they were employed any time during the week preceding the enumeration.

No age limits were specified in regard to reporting the number of persons working on farms in 1950. The enumerator was instructed to consider as farm work any farm chores or planning necessary to the operation of the farm or ranch business. Farm work was to include: feeding and caring for livestock and poultry; working in the field; working in the home garden; cleaning and caring for milk pails and separators; planning farm or ranch work; supervising help; hauling the farm or ranch products to market; hauling feed, fertilizer, or other supplies from town to the farm or ranch; keeping farm or ranch records; repairing fences, farm equipment, machinery, etc.; and constructing buildings and fences with farm help. The enumerator was instructed not to include: housework, contract construction work done by persons employed specifically to do such work, or labor performed by inmates of institutions. In case of machine hire, workers included in the cost of the machine hire were not to be included.

Since the enumeration in 1950 extended over a period of several weeks, the week preceding the enumeration for which farm workers were to be reported was not the same for all farms. For the

WORKERS ON FARMS BY MONTHS, FOR THE UNITED STATES AND REGIONS*: 1950

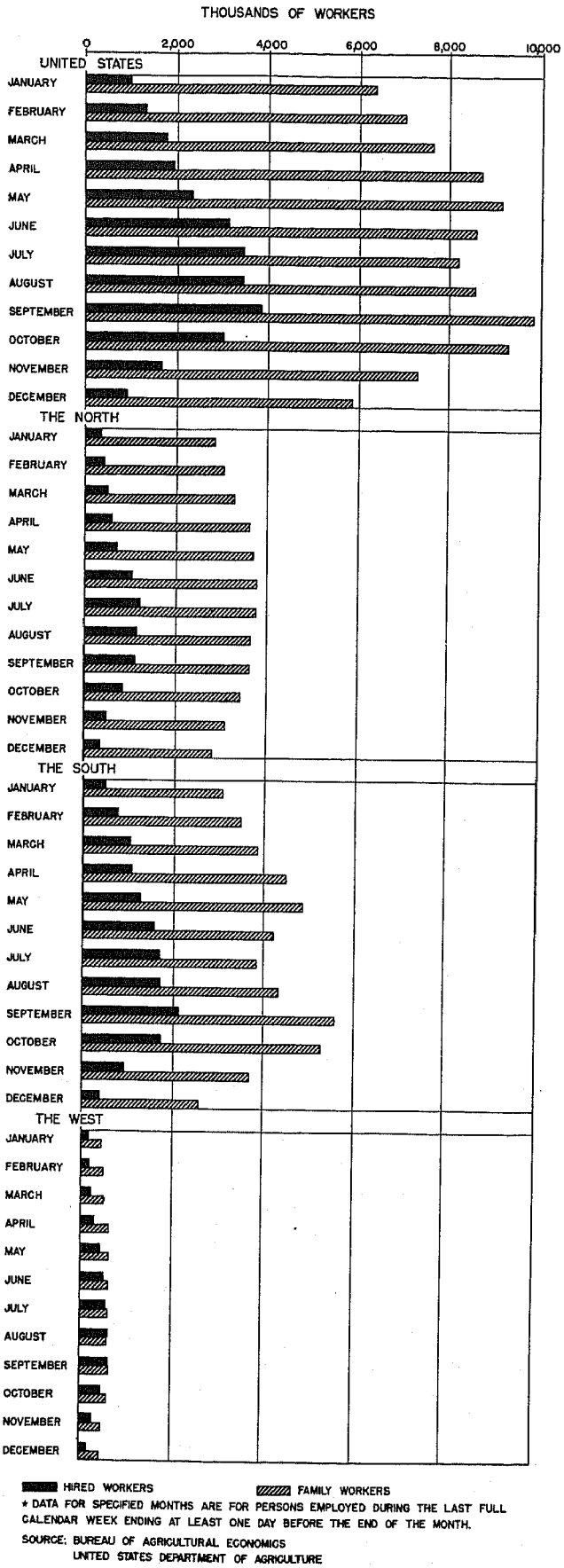

* DATA FOR SPECIFIED MONTHS ARE FOR PERSONS EMPLOYED DURING THE LAST FULL CALENDAR WEEK ENDING AT LEAST ONE DAY BEFORE THE END OF THE MONTH.

SOURCE: BUREAU OF AGRICULTURAL ECONOMICS
UNITED STATES DEPARTMENT OF AGRICULTURE

United States, the enumeration extended over a period of more than 3 months, but the approximate average date was in the period of April 15 to April 28, 1950.

The number of persons reported as working on farms during the week preceding the enumeration in 1950 probably does not represent the maximum number of persons employed in agriculture. At that season of the year there is normally, for most areas, increasing activity in farm work as the season advances. Employment of labor on farms for the United States as a whole normally reaches a peak about September.

Also, for some farms, the number of persons working during a particular week may be less than the number normally employed at that period of the year because of adverse weather or other conditions. On the other hand, there was an opportunity for a worker to be reported on two or more farms. For instance, a cropper might have been reported as a working farm operator on his own farm and as a hired worker on his landlord's farm.

The data on numbers of farm workers are subject to considerable response errors because of the complexity of the inquiries and the varying interpretations. For those persons working only at intervals, or working at both farm and nonfarm jobs about the home, no concise determination was possible, particularly since some of the jobs were difficult to classify as farm or nonfarm. A few farm operators may have reported workers hired at some period other than during the week specified. Some operators may have reported persons whom they usually employ but who were not actually working on their farms during the specified week.

If a part of a landholding was worked on shares by croppers, under the close supervision of the landlord, the landlord may have considered his croppers as hired workers even though they did no work on the landlord's farm in the week preceding the enumeration. Some croppers are employed by their landlord for cash wages on a part-time basis, but few are employed as wage hands for as long as 150 days during the year. If the landlord counted his croppers as hired workers, he might have erroneously reported them as workers whom he expected to employ for 150 days or more during the year.

Another possible source of error in reporting farm workers is duplication of reporting because of a misunderstanding of the term "this place." The inquiry called for the number of persons working on "this place," meaning the farm as identified for purposes of the census of agriculture. If "this place" were interpreted to mean the entire landlord holding, the operator of each part of the holding for which sample information was obtained would have had an opportunity to report workers for the entire holding rather than for his own operation. Since the inquiries on farm labor were asked for only a sample of farms enumerated, it is probable all of such over-reporting was not detected in the office processing of the questionnaires.

Information on number of farm workers was also obtained in agricultural censuses for 1945, 1940, and 1935. The data are not exactly comparable primarily because of the differences in the dates of enumeration, in the wording of the questions, and in the instructions to enumerators. The accompanying outline shows for each of the four census years the basic requirements covered by the instructions to enumerators and by the wording of the inquiries on the questionnaire.

For each of the years, 1945, 1940, and 1935, the inquiry on numbers of persons working on farms specified a week representing approximately the census date, that is, the date to which all inventory items were to apply. At each census, the enumeration was begun on or after this date and continued for several weeks. Thus, most farms were not visited until several days after the week specified. It is very likely that, because of the difficulty in

remembering, the respondents may have tended to report the number of persons working at the time of enumeration assuming that this number represented approximately the number of persons working during the week specified. Thus, for 1940, although the last week of March was specified, the numbers of persons reported may be for approximately the same period of the year as the 1950 reports. Likewise, the 1945 figures, although nominally for the week ending January 6, may be more nearly comparable with 1950 than the specified weeks would indicate. In 1945, the enumeration was very much delayed because of wartime conditions, the average date being during the period March 16 to March 31.

COMPARISON OF IMPORTANT POINTS IN THE INSTRUCTIONS FOR ENUMERATING FARM WORKERS IN THE CENSUS OF AGRICULTURE FOR 1950, 1945, 1940, AND 1935

Item	1950 (April 1)	1945 (January 1)	1940 (April 1)	1935 (January 1)
Information enumerated separately for	(1) Operator (2) Unpaid members of operator's family. (3) Hired workers	(1) Operator (2) Unpaid members of operator's family. (3) Hired workers	(1) Family workers (operator and unpaid members of operator's family). (2) Hired workers	(1) Family workers (operator and unpaid members of operator's family). (2) Hired workers.
Week covered by enumeration	Week preceding the enumeration [1]	Week ending January 6, 1945	March 24–30, 1940, and Sept. 24–30, 1939.	First week of January 1935.
Age of workers to be included	None specified	14 years old and over	14 years old and over	None specified.
Hours to be employed at farm work during specified week	(1) Operator, 1 hour or more. (2) Unpaid members of operator's family, 15 hours or more. (3) Hired workers, any	(1) All workers, equivalent of 2 or more days.	(1) All workers, equivalent of 2 or more days.	(1) Operator not specified. (2) Other workers, equivalent of 2 or more days.
Farm chores	Specifically included	Specifically included	Not mentioned	Not mentioned.
Inmates of institutions	Specifically excluded	Unpaid inmates excluded	Inmates who spend entire time working on farm included.	Not mentioned.
Contract construction work	Specifically excluded	Specifically excluded	Specifically excluded	Not mentioned.
Housework	Specifically excluded	Specifically excluded	Specifically excluded	Specifically excluded.

[1] For average date of enumeration by States, see table in Introduction to this volume.

In the population censuses, data for persons in the labor force are tabulated by occupation. These statistics for agricultural workers, although obtained at the same time, are not comparable with those obtained in the censuses of agriculture and therefore are not included in this chapter. Some of the major differences in the two sets of data for 1950 are as follows:

(1) The data were tabulated from two different sources. The occupation statistics were tabulated from information reported on the population questionnaire, while the numbers of persons working on farms were tabulated from the agriculture questionnaire. At no time were these questionnaires checked one with the other for these data.

(2) In the occupation statistics, persons were allocated to a particular class-of-worker category on the basis of the jobs at which they worked the greatest number of hours during the week preceding the enumeration; in the agriculture census, persons were to be reported as working on the farm if they worked the stated minimum hours or more during the week, regardless of the hours spent at other employment.

(3) In the occupation statistics, only persons 14 years old and over were included; in the agriculture census, there was no specified age limit for persons reported as working on farms.

(4) In the occupation classification, farmers, farm managers, farm laborers, and farm foremen include: (*a*) some persons working on places which did not qualify as farms for purposes of the agriculture census: (*b*) self-employed farm service laborers; and (*c*) some landlords who, although not operating farms on their own account, did consider the time spent in taking care of their property, or in supervision of their tenants, as farm work.

(5) In the census of agriculture, the persons reported as working on farms may include some duplications. Some persons may have worked on more than 1 farm sufficient hours to be included on each farm.

For the week preceding the enumeration in 1950, there were 8,538,064 workers reported on farms in the United States. Of this number, 1,555,269 were hired workers and 6,982,795 were operators and unpaid family workers. The heaviest concentration of hired workers was in the New England, the Middle Atlantic, and the North Central States and in a few of the more intensive agricultural producing areas in the States of Florida, California, and Washington. Of the total family workers, 39.2 percent were unpaid members of the operator's family.

Because of the lack of comparability of the data on numbers of workers for different census years, the trend in the number of farm laborers cannot be determined very accurately. The figures for 1940 are for approximately the same time of year as those for 1950, while the figures for 1945 and 1935 are for a time of year when employment is at a much lower level. Therefore, in table 14, the data are arranged to provide direct comparison of the 1940 figures with those for 1950. Analysis of the data for the four census years indicates that the trend, insofar as it can be determined, has been toward fewer workers, both family and hired, on farms.

FARM LABOR—NUMBER OF PERSONS WORKING DURING SPECIFIED PERIODS, FOR THE UNITED STATES: 1935–1950

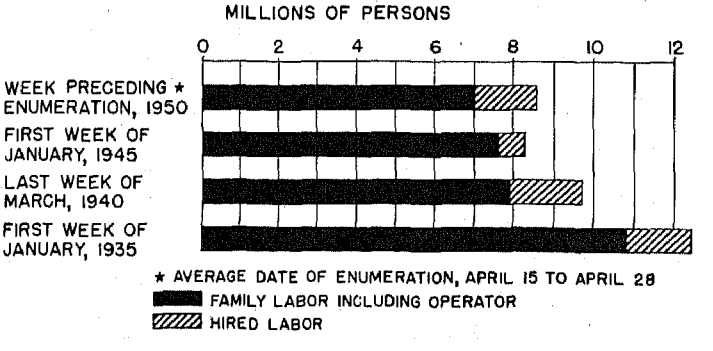

The number of persons reported as working on farms during the week preceding the enumeration in 1950 was 14.5 percent less than the number reported as working the last week in March 1940. This decrease took place in spite of the fact that the 1950 figures may have represented employment at a somewhat later

period in the season when the rate of employment on farms would be expected to be increasing. Furthermore, the 1950 figures include workers regardless of age, while the 1940 data were restricted to persons 14 years old and over. During this 10-year period, cropland harvested increased 7.2 percent. There were also substantial increases in livestock and poultry production. The increased mechanization of farms has lessened the need for farm workers. However, some of the decrease in the number of workers on farms may be attributed to the change in the definition of a farm, which eliminated from the farm count, in 1950, some places with limited agricultural operations. Although places with very limited agricultural operations average fewer workers, it is probable that the loss in workers because of change in definition of farms amounted to nearly 1 worker per farm lost. In 1950, the lower-income farms (part-time and residential) averaged 1.5 workers per farm reporting, with 72.2 percent of the farms reporting workers, as compared with an average of 1.9 workers per farm reporting for all farms, with 84.5 percent reporting workers. (See Introduction to this volume for discussion of changes in numbers of farms due to change in definition.)

From 1935 to 1945, there was a large decrease both in the number of farms and in the number of family and hired workers on farms. However, the percentage decline in the number of workers was much greater than in the number of farms reporting, with the result that the number of workers per farm reporting was considerably lower in 1945 than in 1935. Much of this change may be attributed to World War II and the increased opportunities for nonfarm employment in 1945 as compared with 1935.

Operators working.—A separate count of farm operators who were included as workers is available only for the 1950 and 1945 Censuses. Only one person per farm was to be counted as the farm operator. In the case of a partnership, the active or senior partner was to be considered the operator. Members of a partnership, other than the active or senior partner, working during the specified week were to be counted as unpaid family workers.

In 1950, operators working 1 or more hours during the specified week were included, while in 1945 only operators working 2 or more days during the specified week were included. In 1950, of 4,246,072 farm operators reported as working on their farms 1 or more hours during the week preceding the enumeration, 700,228, or 16.5 percent, reported that they worked less than 15 hours during the week preceding the enumeration. For 1940 and 1935, farm operators were not shown separately from other family workers. In 1940, the equivalent of 2 or more days of work for the specified week applied to all workers, and in 1935, to all workers except the farm operator. However, the instructions on the 1935 Questionnaire did not make it clear that the 2 or more days did not apply to the operator. Although clarified in a later instruction, the inquiry may have been interpreted as requiring the equivalent of 2 or more days of work by the farm operator.

Unpaid members of operator's family working.—Data for unpaid members of the operator's family reported as working during the specified week in 1950 are approximately comparable with those reported in 1945 in respect to hours worked (15 hours or more in 1950 and 2 or more days in 1945). The data differ as to age qualifications and time of year. In 1950, there was no age qualification, while in 1945, only workers 14 years old and over were to be included. The week for which workers were reported was in late March or in April (or later, in some instances) for 1950, while in the 1945 Census, the first week in January was specified on the schedule.

Hired labor.—Much more detailed information about hired farm workers was obtained in the 1950 Census than in any previous census. The inquiries on the questionnaire provided for obtaining: (*a*) the total number of hired workers employed during the week preceding the enumeration; (*b*) the number of hired workers by the period of expected employment during 1950 (150 days or more, or less than 150 days); (*c*) the number of hired workers by basis of payment; and (*d*) the hours worked, wages paid, and the perquisites furnished.

Regular and seasonal workers.—Hired workers on the farm during the week preceding the enumeration were classified, in the 1950 report, as "regular" workers if the period of expected employment in 1950 was 150 days or more and as "seasonal" workers if the period of expected employment was less than 150 days. For the few reports for which the period of expected employment was not indicated, workers were classified, during office processing, as regular or seasonal, on a judgment basis, taking into account the type of farm, the wage rates, the perquisites furnished, the approximate seasonal labor requirements for the operations shown, and the like. Comparable information for regular and seasonal workers was not obtained for any previous census year.

Of the farms reporting hired workers the week preceding the enumeration, 61.4 percent reported regular workers and no seasonal workers, 28.3 percent reported seasonal and no regular workers, while only 10.3 percent reported both regular and seasonal workers. Of the total number of 1,555,269 hired workers, 1,014,518, or 65.2 percent, were classified as regular and only 34.8 percent were classified as seasonal workers. The proportion of hired workers classified as either regular or seasonal shows a wide variation among the States. In Wisconsin, Iowa, and Minnesota, the proportions of all hired workers that were classified as regular were 81.2, 74.8, and 74.4 percent, respectively. In contrast, North Carolina showed only 49.5; Florida, 53.1; and California, 58.0 percent of all hired persons classified as regular workers. In general, the proportions of regular workers are highest in the areas where livestock production is important. This is due primarily to a more even distribution of labor requirements throughout the year.

Basis of payment.—The 1950 Census Questionnaire provided for obtaining the number of hired workers who were paid on a monthly basis, on a weekly basis, on a daily basis, on an hourly basis, and on a piecework basis. When the basis of payment was not indicated, no attempt was made to supply the missing information. Separate totals are shown for workers for whom the basis of payment was reported.

For the United States, 25.8 percent of all hired workers were reported as being paid on a monthly basis, 12.6 percent on a weekly basis, 30.4 percent on a daily basis, 23.1 percent on an hourly basis, and 6.2 percent on a piecework basis. Wide variations existed throughout the country in the proportion of workers reported for each basis of payment. In the Middle Atlantic, East North Central, West North Central, and Mountain States the prevailing method of payment was on a monthly basis; while in the New England States, the weekly basis of payment was the most common. In the South, almost half of all hired workers were reported as being paid on a daily basis, and in the Pacific States, more than half were paid on an hourly basis.

In 1940, the inquiries on hired labor called for the number of workers for each of three classifications, as follows: (1) Labor hired by the month; (2) labor hired by the day or week; and (3) others (including piecework and contract labor). Because of differences in the wording of the inquiries in 1940 and in 1950, the data may not be entirely comparable. In 1940, the classification was made on the basis of hiring, while in 1950, the classification was made on the basis of payment.

Wage rates.—For each basis of payment, except for workers hired on an hourly and on a piecework basis, the questionnaire called for the cash rate of pay and the hours that the hired persons were expected to work to earn the reported rate. For each basis of payment, the questionnaire called for what perquisites, other than cash wages, were received by the workers. (See discussion of "Perquisites" which follows.) If there were 2 or more

MEDIAN WAGE RATES FOR HIRED WORKERS ON FARMS, BY PERQUISITES RECEIVED, BY BASIS OF PAYMENT, FOR THE UNITED STATES AND REGIONS: CENSUS OF 1950



* MEDIAN NOT SHOWN WHERE LESS THAN 50 FARMS REPORTING.
** INCLUDES FARMS REPORTING "HOUSE AND BOARD AND ROOM" AND "HOUSE, BOARD AND ROOM, AND OTHER".

237460 O - 53 - 19

workers hired on the same basis of payment, the average rate of pay per person and the average number of hours worked per person were to be reported.

Data on wage rates and hours worked for workers for each basis of payment are limited to those for whom both the wage rates and the hours worked were reported. The wage rates and hours worked reflect widely varying types of workers and working arrangements. Many workers are employed only part time even though they may be paid on a monthly, weekly, or other pay basis, working only a few hours each day, or only 1 or 2 days a week. These part-time workers account, in part, for the variability in the average number of hours worked and in the average wage rates for each basis of payment. In some cases, children or elderly persons who are not expected to accomplish much work may be paid a small wage in addition to board and keep and therefore were reported to the Census enumerator as hired workers. Some workers, in addition to the usual perquisites, may receive a share of the farm products. For example, a worker on a dairy farm may receive a small cash wage and a share of the milk sales.

The average wage per month, week, day, and hour, and the average number of hours worked for each basis of payment represent averages per worker. To obtain these averages, the average hours and average wage rates for each report were multiplied by the number of workers in each basis-of-payment group. The accumulated totals of these products were then divided by the total workers in the corresponding group for which both the wage rate and hours were reported.

For the United States, the average wage rate per person was $118 for workers paid by the month, $28 for workers paid by the week, $3.66 for those paid by the day, and $0.67 for those paid by the hour. By major regions, the wage rates were highest in the West and lowest in the South. The State reporting the lowest average monthly wage rate was Alabama, with $64, and the State reporting the highest average rate was California, with $209. The wage rates are in addition to any perquisites furnished the workers.

The average length of time farm workers in the various basis-of-payment groups were expected to work to earn the above rates of pay was, for the United States as a whole, 239 hours for those paid by the month, 52 hours for those paid by the week, and 9.2 hours for those paid by the day. Workers paid by the month and by the week in the North were expected to work longer hours than workers for the same basis of payment in either the South or West.

A classification was made, within each basis-of-payment group, of the number of farms reporting by specified rates of pay. Thus, for farms which reported workers paid on a monthly basis, the distribution shows the number of farms whose workers received less than $25 per month, the number of farms whose workers received $25 to $34 per month, and so on through the specified range, including the upper-payment group receiving $215 or more per month. For those farms with 2 or more workers in a given basis-of-payment group, the average wage determined the wage group in which the farm was placed. The number of workers earning a particular wage is not available. In using these data, it should be kept in mind that some of the lower wage rates are due to workers working on farms on a part-time basis and also to perquisites furnished which are excluded, and which, in some instances, may represent a large proportion of the total pay. A separate tabulation was made by the amount of wages paid for those farms with only 1 worker in a specified basis-of-payment group. The number of workers in such groups should, of course, be the same as the number of farms represented. It is possible to measure, in part, the effect of perquisites furnished on the amount of wages paid by making an analysis of these 1-worker groups.

The median wage rates, given in table 16, were computed from data for farms classified by wage rates. The base data for these figures appear in Volume I. In computing the medians, it was assumed that the farms within each frequency group were equally distributed throughout the range of that group. For wage rates per day, which are reported in whole dollars, the computed medians are shown in dollars and cents. It was assumed that respondents, when reporting daily wage rates, gave the amounts to the nearest dollar. Therefore, reports of $1 were considered to include up to $1.49; reports of $2, a range from $1.50 to $2.49; etc. If the median fell in the highest frequency group, $8 and over, the median was not computed but is shown as being $7.50 or higher.

Perquisites furnished.—Farm operators were asked to indicate what perquisites, other than cash wages, were received by workers. The questionnaire provided for indicating, for each basis-of-payment group, one or more of the following items furnished, other than cash, as follows: (1) house; (2) board and room; (3) other; and (4) none.

"Other" perquisites, as used on the agriculture questionnaire, may represent varying amounts or types of compensation to supplement the cash wages received by farm workers. In some cases, it represents only a small remuneration, such as the use of a small plot for a garden. It could also refer to varying amounts of fruits, vegetables, or livestock or livestock products for home use. In other cases, it may mean a sizable share of a crop or a share of the livestock or livestock products. The wide differences in the value of the perquisites received, particularly "other" perquisites, explain, in part, the large variations in cash wages received by farm workers.

If a farm had two or more hired workers in the same basis-of-payment group, no provision was made for reporting separately those receiving different perquisites. For example, two workers in the same basis-of-payment group may have been reported as receiving a house in addition to their cash wages. This may mean either that both workers received a house or one received a house and the other was furnished no perquisites. If there were two or more workers in the same basis-of-payment group, the farms were tabulated on the basis of all the perquisites reported for that group of workers.

Farms reporting hired workers were grouped, by perquisites furnished for the specified basis of payment, as follows:

None.—Includes farms with only "none" reported for items of perquisites furnished.

House only.—Includes farms with reports of only "house," or "house" and "none."

Board and room only.—Includes farms with reports of only "board and room," or "board and room" and "none."

Other only.—Includes farms with reports of only "other"; or "other" and "none."

House and other.—Includes farms with reports of "house" and "other"; "house" and "board and room"; "house," "other," and "none"; or "house," "board and room," and "none."

Board and room and other.—Includes farms with reports of "board and room" and "other"; or "board and room," "other," and "none."

No report.—Includes farms reporting workers for a given pay basis with no indication as to whether perquisites were furnished.

No information on perquisites furnished hired workers was obtained in any previous census except value of rent and board furnished in the Censuses of 1910 and 1920.

As a rule, workers paid on either a monthly or weekly basis are more likely to be employed regularly and are also more likely to receive some kind of perquisites than those paid on a daily, hourly, or piecework basis. The 1950 Census showed that, for 93.6 percent of the farms with workers paid on a monthly basis, some type of perquisite was furnished. This compares with 77.9 percent for farms with workers paid on a weekly basis, 61.6 percent for farms with workers paid on a daily basis, 40.5 percent for

farms with workers paid on an hourly basis, and 57.1 percent for farms with workers paid on a piecework basis.

Specified farm expenditures.—Information on farm expenditures for the year 1949 was obtained for eight specified items of expenditure for farm production, as follows: machine hire; hired labor; feed; livestock and poultry purchased; seeds, bulbs, plants, and trees; gasoline and other petroleum fuel and oil; tractor repairs; and other farm machinery repairs. Data relating to taxes and cash rent are presented in chapter V of this volume. Many items of expenditure for production were not included on the questionnaire, such as fertilizer, lime, containers, and spray materials; maintenance of buildings and fences, and other improvements; and interest, insurance, veterinary fees, grazing fees, irrigation charges, electricity, etc. Therefore, the sum of the specified expenditures reported will not represent a total of all farm expenditures for production. The total cannot be deducted from the total value of farm products sold to obtain a net farm income.

SPECIFIED FARM EXPENDITURES FOR COMMERCIAL FARMS AND OTHER FARMS, FOR THE UNITED STATES 1949

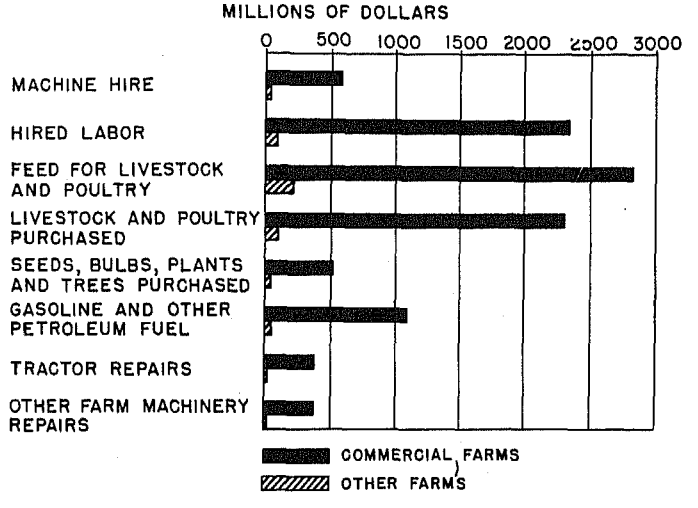

The Bureau of Agricultural Economics, U. S. Department of Agriculture, estimated the total production expenses of farm operators in the United States for 1949 to be $18,499,000,000. The expenditures for the eight specified items, as recorded by the census of agriculture, account for only about 60 percent of this total.

For tenant-operated farms, the expenditures reported were to include the amounts spent by both the tenant and the landlord. A farm operator who rented land to others was to report only the expenditures for the land he operated. Actually, for landlords operating farms on their own account, the landlord's expenditures were often reported by the landlord and not by the tenant. For this reason, the expenditures reported for tenants, particularly for croppers, may be low in relation to their operations while expenditures for full owners and part owners may be somewhat high.

The figures on expenditures are probably subject to considerable errors of response and to nonreporting. Many of the reports are probably based on memory and not on records. The inquiries were for the farm, but undoubtedly many farm operators reported in terms of their own outlays, as mentioned above. Most of the inquiries included a wide variety of items, expenditures for which may have been scattered throughout the year, making accurate totals difficult to estimate. If records were kept, they did not always provide for the particular categories called for by the Census. For example, some farmers did not keep a record of tractor repairs separately from other farm machinery repairs. An effort was made to word the inquiries in such manner that many respondents could use their Federal income tax returns as an aid in supplying the data for these expenditure items. However, a landlord who also operated a farm and incurred items of expense on his tenant's operation would have had to make an adjustment in the amount reported for his Census questionnaire. Also, a tenant who was required to report items of expense incurred by his landlord would have had to increase the amounts reported for his Census questionnaire.

One type of response error was the inclusion of expenditures for items other than those specified. Adequate correction of this type of error was possible only when the report specified the inclusion of such additional items.

Data for expenditures for earlier censuses are presented only for items included in the 1950 Census. Various items of expenditure have been obtained at each census of agriculture, beginning with 1870. The items of expenditure which have been included in one or more censuses of agriculture and the censuses for which they are included are as follows:

Machine hire—Census of 1950.
Hired labor—Censuses of 1870 to 1950, except 1935.
Feed for livestock and poultry—Censuses of 1909 to 1950, except 1935.
Livestock and poultry purchased—Censuses of 1950 and 1945.
Seeds, bulbs, plants, and trees—Censuses of 1950 and 1945.
Gasoline and other petroleum fuel and oil—Censuses of 1950 and 1940.
Tractor repairs—Census of 1950.
Other machinery repairs—Census of 1950.
Fertilizer—Censuses of 1880 to 1945, except 1925 and 1935.
Lime—Censuses of 1940 and 1945.
Fences (building and repairs)—Censuses of 1890 and 1880.
Lumber, timber, wooden posts, poles, and firewood—Census of 1925.
Building materials—Census of 1940.
Purchase of farm implements and machinery—Censuses of 1940 and 1930.
Electric power—Census of 1930.

Except for labor, which included value of board furnished in 1900 and in three earlier censuses, there have been only minor changes in the wording of the inquiries from census to census for the items of expenditures for which data are available for earlier years and included in the 1950 Census.

Changes from census to census in the amounts expended for any specified item may reflect changes in amounts purchased, changes in prices, or changes in definition. A comparison of expenditures and the index numbers of prices paid by farmers for certain commodities used in production and of wage rates, shows that the major changes in the expenditures from census to census have been due to changes in the price level.

INDEX NUMBERS OF PRICES PAID BY FARMERS FOR SPECIFIED COMMODITIES BOUGHT FOR USE IN PRODUCTION AND OF FARM WAGE RATES, FOR THE UNITED STATES: 1910 TO 1949

[Calendar years 1910-14=100]

Year	Commodities bought for use in production			Farm wage rates
	Livestock	Feed	All commodities	
1949	344	206	238	430
1944	202	173	173	328
1939	139	93	121	129
1929	177	136	146	187
1924	116	139	140	181
1919	183	208	195	206
1910	92	98	97	96

Source: U. S. Department of Agriculture, Bureau of Agricultural Economics, *Agricultural Statistics*, 1950 and 1951.

Expenditures for machine hire.—Expenditures for machine hire were to include any labor included in the cost of such machine hire. Machine hire refers to custom machine work, such as tractor hire, threshing, combining, silo filling, baling, ginning, plowing, and spraying. If part of the farm product was given as pay for machine hire, the value of the product traded for this service was to be included in the amount of expenditures reported. The cost of trucking, freight, and express was not to be included. No data for this item have been obtained in any previous census.

Expenditures for hired labor.—In reporting the amount spent for hired labor, only cash payments were to be included. The kinds of perquisites furnished, if any, to supplement the cash wages were to be reported separately, as explained before, but the value of these perquisites was not obtained. Expenditures for housework and contract construction work were not to be included.

An inquiry to obtain the expenditures for farm labor has been included in each census, excepting 1935, beginning with 1870. However, no figures on expenditures for farm labor appear in the 1880 and 1890 reports. From 1870 to 1900, the inquiry called for the amount paid for farm labor, including the value of board furnished. For 1910 and 1920, separate figures were obtained for cash expenditures and for the estimated value of rent and board furnished farm laborers. In the Censuses of 1950, 1945, 1940, 1930, and 1925, there was only one inquiry to obtain the cash expended for farm labor. Beginning with 1900, the inquiry in each census has excluded housework. Contract construction work and expenditures for machine hire and for labor included in the cost of such machine hire were expressly excluded for the 1950, 1945, and 1940 Censuses.

Specific mention of the inclusion of expenditures for contract and piecework labor was made in both the 1940 and 1945 inquiries. The questionnaire and instructions for 1950 did not specifically call for the inclusion of expenditures for contract and piecework labor. However, it did provide for reporting the number of hired farm workers that were paid on a piecework basis.

Next to feed for livestock and poultry, the amount expended for hired labor was the largest of any of the specified expenditures reported by the Census. About one-half of the farms in the United States reported $2,418,460,857 spent for hired labor in 1949. According to the accompanying chart, the Censuses of 1950 and 1945 showed significant increases over previous censuses in the cost of labor. The amount of expenditures in 1949 was more than three times the amount reported for 1939, but there was a decline in the number of hired workers on farms during specified weeks. Most of the increase in the expenses for hired labor can be attributed to the higher wage rates received by farm workers. This is apparent when a comparison is made between the amount expended for hired labor and the index of farm wage rates. The two accompanying bar charts show that the change in wage rates from one census year to another closely paralleled the percentage change in total expenditures for hired labor.

CASH EXPENDITURES FOR HIRED LABOR ON FARMS, FOR THE UNITED STATES: 1899 TO 1949

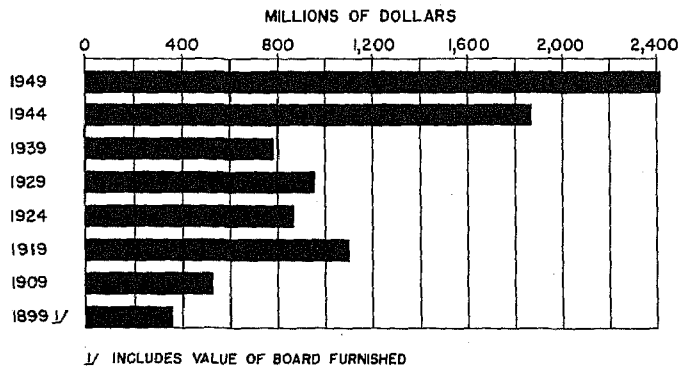

1/ INCLUDES VALUE OF BOARD FURNISHED

INDEX NUMBERS OF AVERAGE FARM-WAGE RATES FOR THE UNITED STATES: 1910 TO 1949

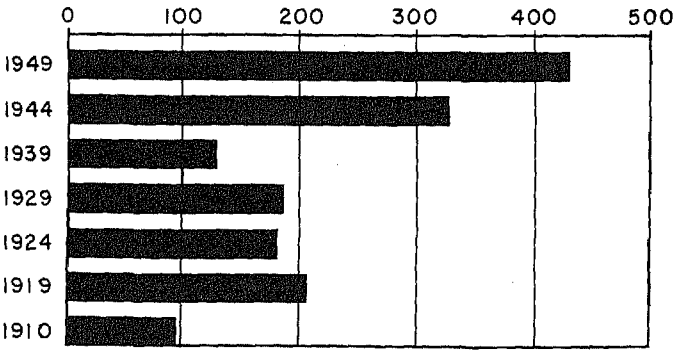

SOURCE FOR INDEX NUMBERS: BUREAU OF AGRICULTURAL EGONOMICS, U. S. DEPARTMENT OF AGRICULTURE

Both numbers of hired workers and expenditures for hired workers show heavy concentrations in the more intensive fruit- and vegetable-producing areas and in a few other areas producing specialized crops. Livestock ranches also require large amounts of hired labor. In the Mountain Division, the percentage of farms reporting expenditures for hired labor was higher than for any other geographic division, and, with the exceptions of the New England and the Pacific Divisions, the Mountain Division had higher expenditures per farm reporting than the other geographic divisions. In the North Central States, the percentage of farms reporting expenditures for labor was high, but the average amount per farm reporting was low. This is an area where agriculture is highly mechanized and farms are of such size and type that the average farm family can operate them successfully with a limited amount of hired help. In most areas of the South, the size and type of farm operations are such that little or no hired help is used on a large proportion of the farms.

Expenditures for feed for livestock and poultry.—Expenditures for feed were to include expenditures for pasture, salt, condiments, concentrates, and mineral supplements, as well as for grain, hay, and mill feeds. Expenditures for grinding and mixing feeds were also to be included. Expenditures made by a tenant to his landlord for feed grown on the land rented by the tenant were not to be included.

Information on cost of feed purchased has been obtained, except for 1935, in every census beginning with 1910. Changes in the wording of the inquiry and in the instructions to enumerators for this item have been of such a minor nature that the comparability of the statistics should not be appreciably affected.

Expenditures in 1949 for feed for livestock and poultry amounted to over 3 billion dollars. More farm operators reported this item than any of the other specified expenditure items included on the questionnaire. The cost of purchased feed in 1949 amounted to more than four times the amount reported for 1939. The major reason for this increase was the rise in the unit price of feed. This is shown by the two charts on trends in total cost of feed and the index of prices paid by farmers for feed. Another important factor was the increase in the proportion of all farm operators reporting expenditures for feed, 54.8 percent in 1939, as compared with 72.9 and 72.0 percent in 1944 and 1949,

respectively. The South showed the highest percentage increase from 1939 to 1949 in farms reporting expenditures for feed, the percentages increasing from 41.7 in 1939 to 63.6 in 1949. Expenditures for feed per farm reporting in 1949 were heaviest in the New England, Middle Atlantic, and Pacific Divisions. These areas are relatively important in dairy and poultry production, and do not produce enough feed grains for their own needs. Consequently, large amounts of grain feed must be brought into these areas. In the East and West North Central Divisions, total purchases of feed were large but the amount per farm reporting was much lower than in the New England, Middle Atlantic, and Pacific Divisions, primarily because of the large quantity of feed grains produced on farms in the East and West North Central Divisions.

Expenditures for livestock and poultry purchased.—Expenditures for purchase of livestock and poultry were to include amounts spent for purchase of baby chicks, poults, chickens, turkeys, domestic rabbits, fur-bearing animals kept in captivity, and bees, as well as the amounts spent for purchase of horses, mules, cattle,

EXPENDITURES FOR FEED FOR LIVESTOCK AND POULTRY, FOR THE UNITED STATES: 1909 TO 1949

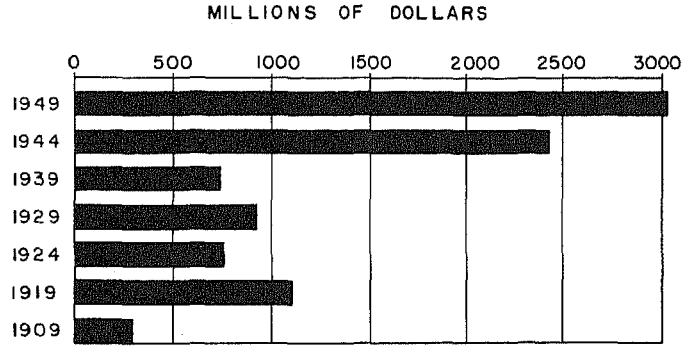

hogs, sheep, and goats. Expenditures for purchase of livestock for immediate resale were not to be included.

The Census of 1945 was the only previous census in which information was obtained for expenditures for the purchase of livestock and poultry. Since the instructions covering this item were essentially the same for both census years, the data should be comparable.

In 1949, expenditures for the purchase of livestock and poultry amounting to $2,389,809,254 were reported by 54.8 percent of all farms. In comparison, 47.2 percent of all farms reported only $1,317,441,017 for this item in 1944. The sizable increase in the

INDEX NUMBERS OF PRICES PAID BY FARMERS FOR FEED FOR LIVESTOCK AND POULTRY, FOR THE UNITED STATES: 1910 TO 1949



SOURCE FOR INDEX NUMBERS: BUREAU OF AGRICULTURAL ECONOMICS, UNITED STATES DEPARTMENT OF AGRICULTURE

outlay for purchase of livestock and poultry between the two census years was due primarily to the change in prices rather than to other factors. From 1944 to 1949, the index of prices paid for livestock by farmers increased 70 percent compared with an increase of 81 percent in the amount expended as reported to the Census. Purchases of larger numbers of livestock in 1949 compared with 1944 may also account for some of the increased expenditures. The percentage of farms reporting purchases of livestock and poultry was highest in the East and West North Central Divisions, while the expenditures per farm reporting were highest in the West North Central, Mountain, and Pacific Divisions, where most of the livestock-feeding operations are found.

Expenditures for seeds, bulbs, plants, and trees purchased.—Expenditures for seeds, bulbs, plants, and trees purchased were to include only the cash outlay. The only previous census when similar information was obtained was the 1945 Census. Since the inquiry for both years called for the expenditures for the same items, the data should be comparable.

A comparison between the expenditures for 1944 and 1949 shows, as for most of the other expense items, a large increase, 83.2 percent, during this 5-year period. The average expenditure per farm reporting was $99 in 1944 and $163 in 1949.

Expenditures for gasoline and other petroleum fuel and oil.—The inquiry specified gasoline and other petroleum fuel and oil for the farm business. The instructions specified the inclusion of gasoline, butane, propane, kerosene, fuel oil, lubricating oils, and other petroleum fuels and oils used in the farm business. Gasoline and oil for the family automobile when used for the farm business were to be included. Butane, propane ,kerosene, fuel oil, or other petroleum products used exclusively in the farm home for heating, cooking, and lighting, were not to be included.

Similar information was obtained previously only in the 1940 Census. The instructions for that year specified "used on this farm" but did not specifically mention "for the farm business."

A comparison of the 1939 and 1949 figures shows only a slight increase in the proportion of farms reporting expenditures for gasoline and other petroleum fuel and oil, from 47.3 to 55.5 percent. The amount expended per farm reporting increased from $112 to $380 in the 10-year period. Higher prices and increased mechanization both were factors in the changing cost for this item. In 1940, there were 1,567,430 tractors reported compared with 3,617,001 in 1950, an increase of 131 percent in the 10-year period. Total expenditures for different parts of the country were closely associated with the concentration of tractors and the size of the farming operations, being highest in the North Central and Northeastern States and lowest in the Southern States.

Expenditures for farm machinery repairs.—Expenditures for tractor repairs and other farm machinery repairs were to include the amount spent for repairing (both labor and parts) and the amount spent for repair parts, tires, tubes, batteries, and other replacement parts. Expenditures for plowshares, blacksmithing, and the like were to be included. Expenditures for motortruck and automobile repairs were not to be included. Amounts spent for purchase or replacement of entire units of equipment were not to be included. Expenditures for repair of machinery and equipment not used in the farm business were also to be excluded. Comparable data for these items were not obtained in any previous Census of Agriculture. Cost of tractor repairs and replacement parts reported for 1949 amounted to a little less than 400 million dollars for the United States. Most of this was concentrated in the Middle Atlantic, East North Central, and West North Central States.

Only 43.4 percent of all farms reported farm machinery repairs other than for tractors, automobiles, and trucks, amounting to $165 per farm reporting.

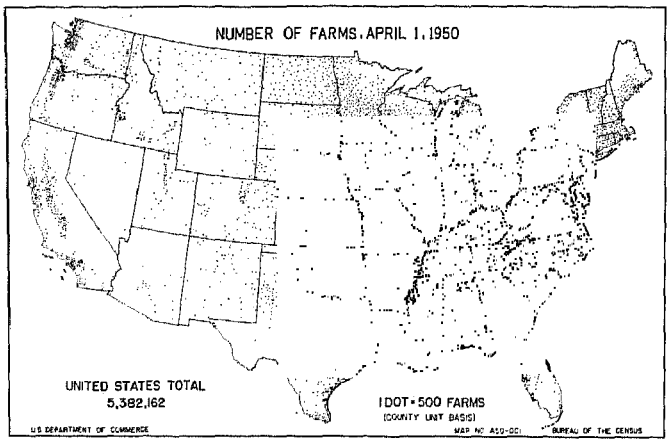
NUMBER OF FARMS, APRIL 1, 1950
UNITED STATES TOTAL
5,382,162
1 DOT = 500 FARMS
(COUNTY UNIT BASIS)
U S DEPARTMENT OF COMMERCE
MAP NO A50-001
BUREAU OF THE CENSUS

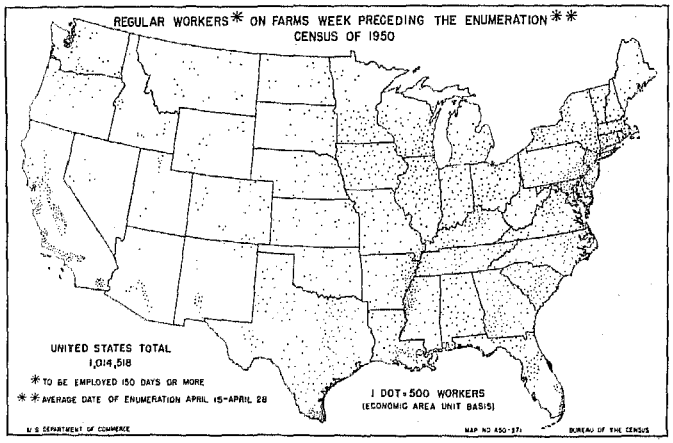
REGULAR WORKERS* ON FARMS WEEK PRECEDING THE ENUMERATION** CENSUS OF 1950
UNITED STATES TOTAL
1,014,518
*TO BE EMPLOYED 150 DAYS OR MORE
**AVERAGE DATE OF ENUMERATION APRIL 15-APRIL 28
1 DOT = 500 WORKERS
(ECONOMIC AREA UNIT BASIS)
U S DEPARTMENT OF COMMERCE
MAP NO A50-271
BUREAU OF THE CENSUS

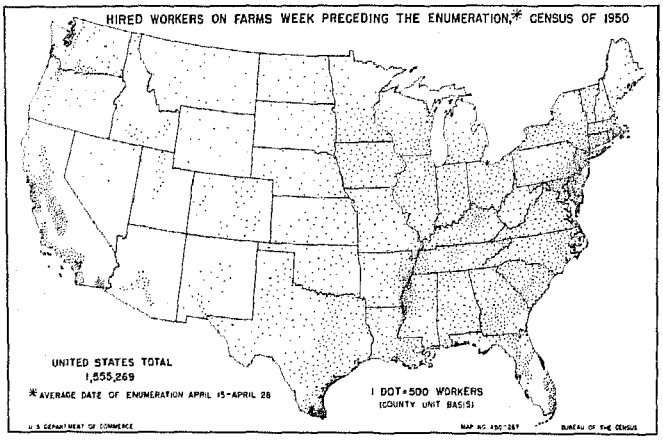
HIRED WORKERS ON FARMS WEEK PRECEDING THE ENUMERATION,* CENSUS OF 1950
UNITED STATES TOTAL
1,555,269
*AVERAGE DATE OF ENUMERATION APRIL 15-APRIL 28
1 DOT = 500 WORKERS
(COUNTY UNIT BASIS)
U S DEPARTMENT OF COMMERCE
MAP NO A50-267
BUREAU OF THE CENSUS

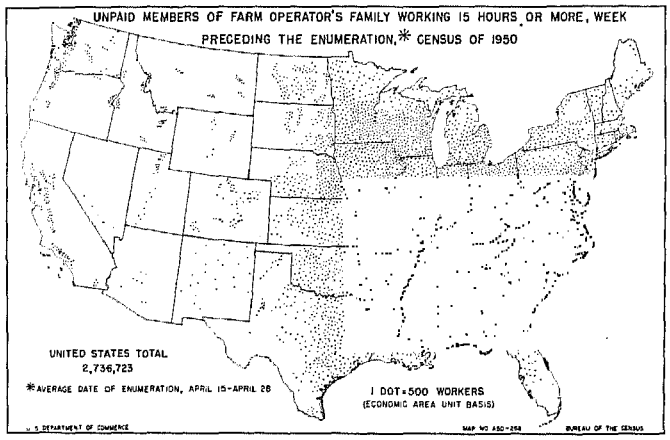
UNPAID MEMBERS OF FARM OPERATOR'S FAMILY WORKING 15 HOURS OR MORE, WEEK PRECEDING THE ENUMERATION,* CENSUS OF 1950
UNITED STATES TOTAL
2,736,723
*AVERAGE DATE OF ENUMERATION, APRIL 15-APRIL 28
1 DOT = 500 WORKERS
(ECONOMIC AREA UNIT BASIS)
U S DEPARTMENT OF COMMERCE
MAP NO A50-268
BUREAU OF THE CENSUS

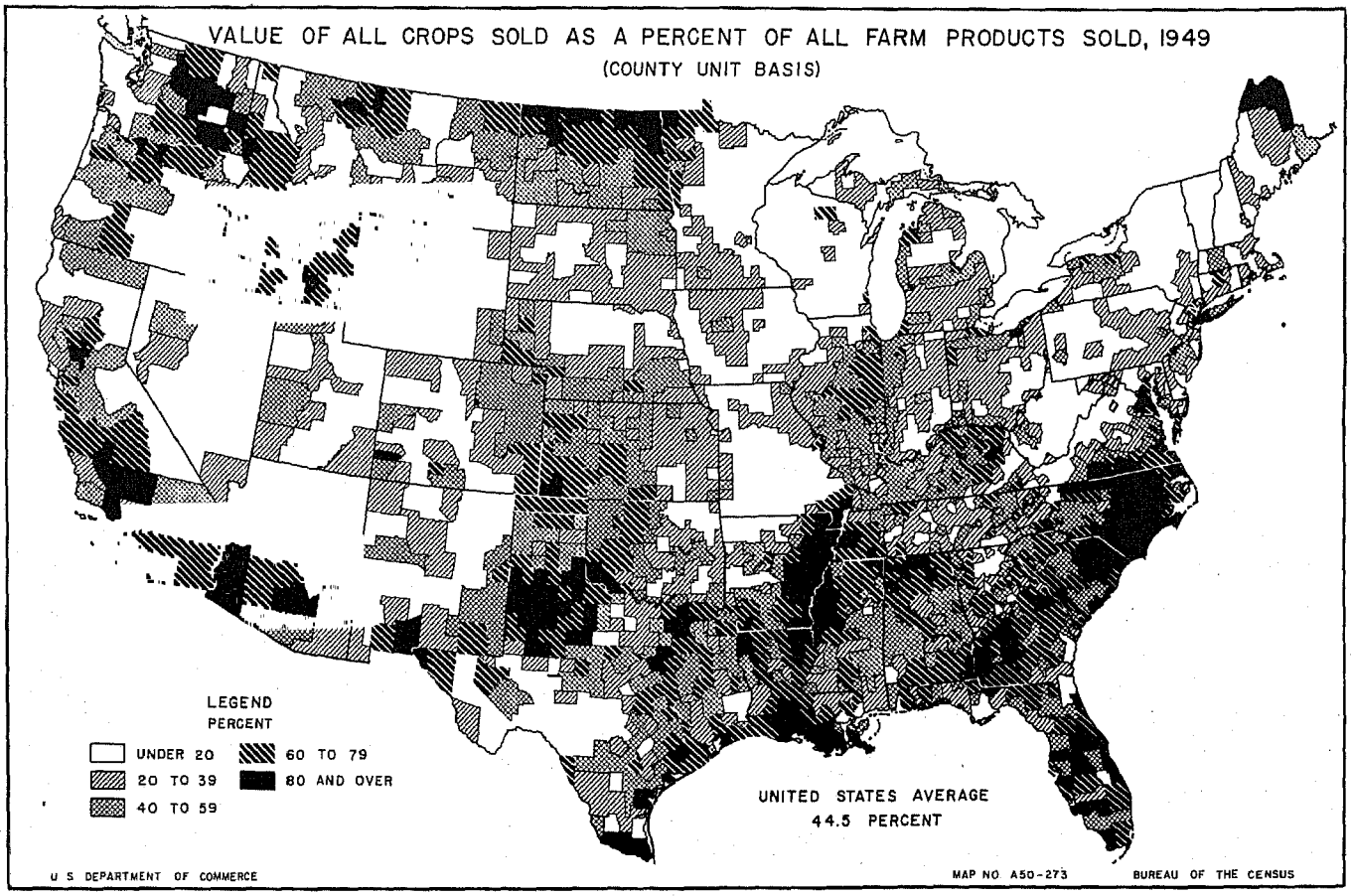
VALUE OF ALL CROPS SOLD AS A PERCENT OF ALL FARM PRODUCTS SOLD, 1949
(COUNTY UNIT BASIS)
LEGEND
PERCENT
UNDER 20
20 TO 39
40 TO 59
60 TO 79
80 AND OVER
UNITED STATES AVERAGE
44.5 PERCENT
U S DEPARTMENT OF COMMERCE
MAP NO A50-273
BUREAU OF THE CENSUS

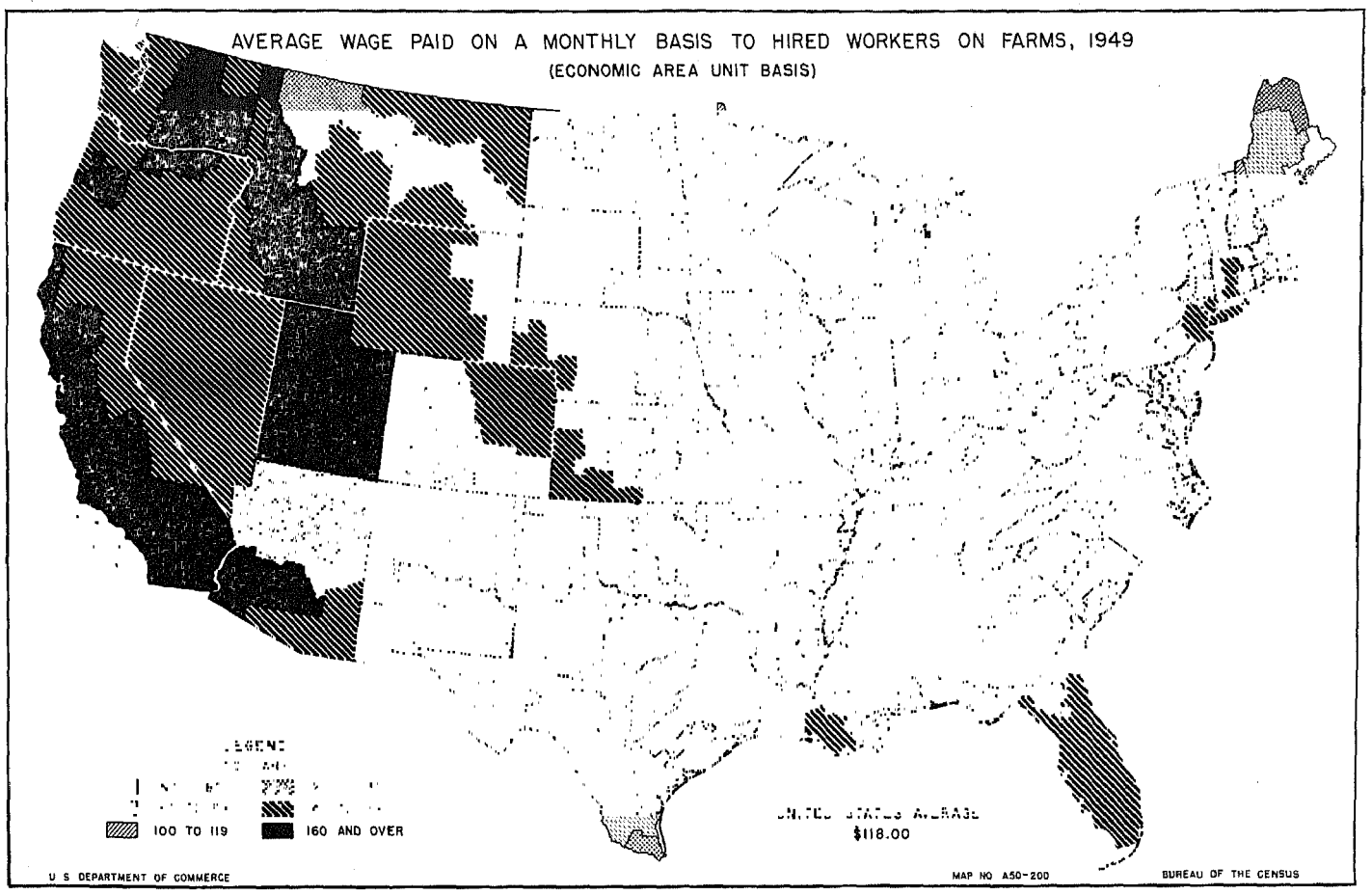
AVERAGE WAGE PAID ON A MONTHLY BASIS TO HIRED WORKERS ON FARMS, 1949
(ECONOMIC AREA UNIT BASIS)
LEGEND
100 TO 119
160 AND OVER
UNITED STATES AVERAGE
$118.00
U S DEPARTMENT OF COMMERCE
MAP NO A50-200
BUREAU OF THE CENSUS

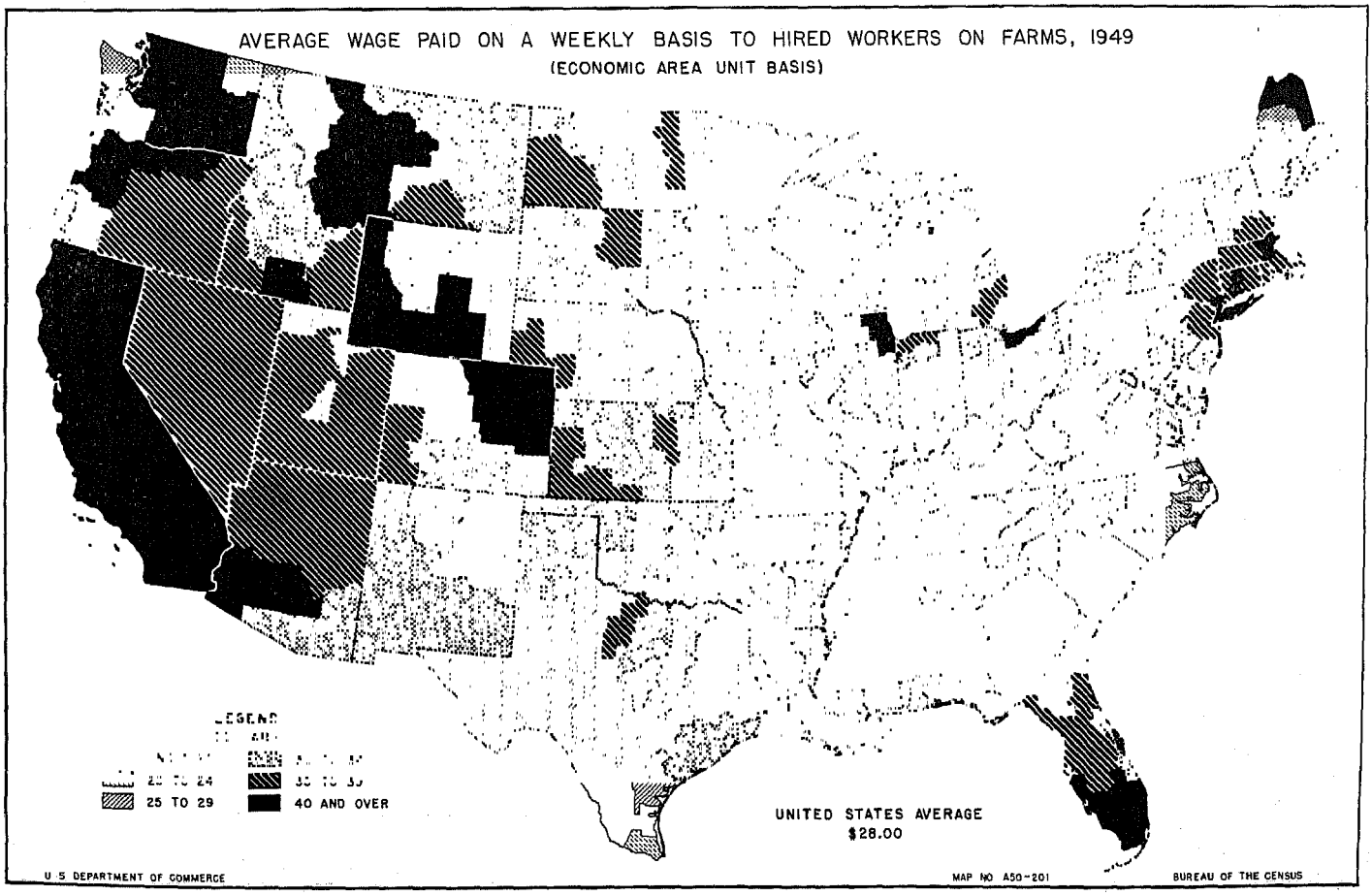
AVERAGE WAGE PAID ON A WEEKLY BASIS TO HIRED WORKERS ON FARMS, 1949
(ECONOMIC AREA UNIT BASIS)
LEGEND
25 TO 29
40 AND OVER
UNITED STATES AVERAGE
$28.00
U S DEPARTMENT OF COMMERCE
MAP NO A50-201
BUREAU OF THE CENSUS

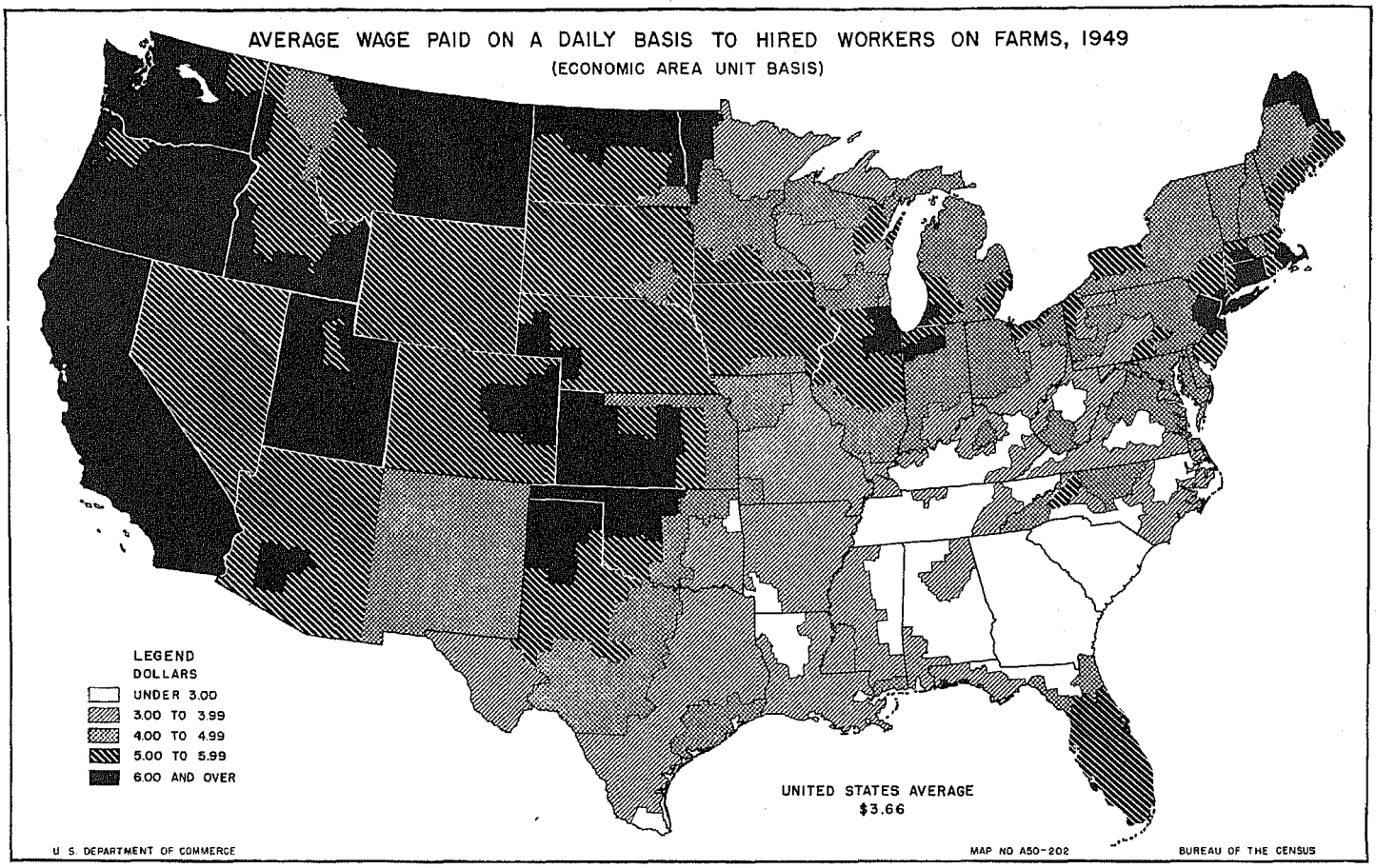
AVERAGE WAGE PAID ON A DAILY BASIS TO HIRED WORKERS ON FARMS, 1949
(ECONOMIC AREA UNIT BASIS)
LEGEND
DOLLARS
UNDER 3.00
3.00 TO 3.99
4.00 TO 4.99
5.00 TO 5.99
6.00 AND OVER
UNITED STATES AVERAGE
$3.66
U. S. DEPARTMENT OF COMMERCE
MAP NO A50-202
BUREAU OF THE CENSUS

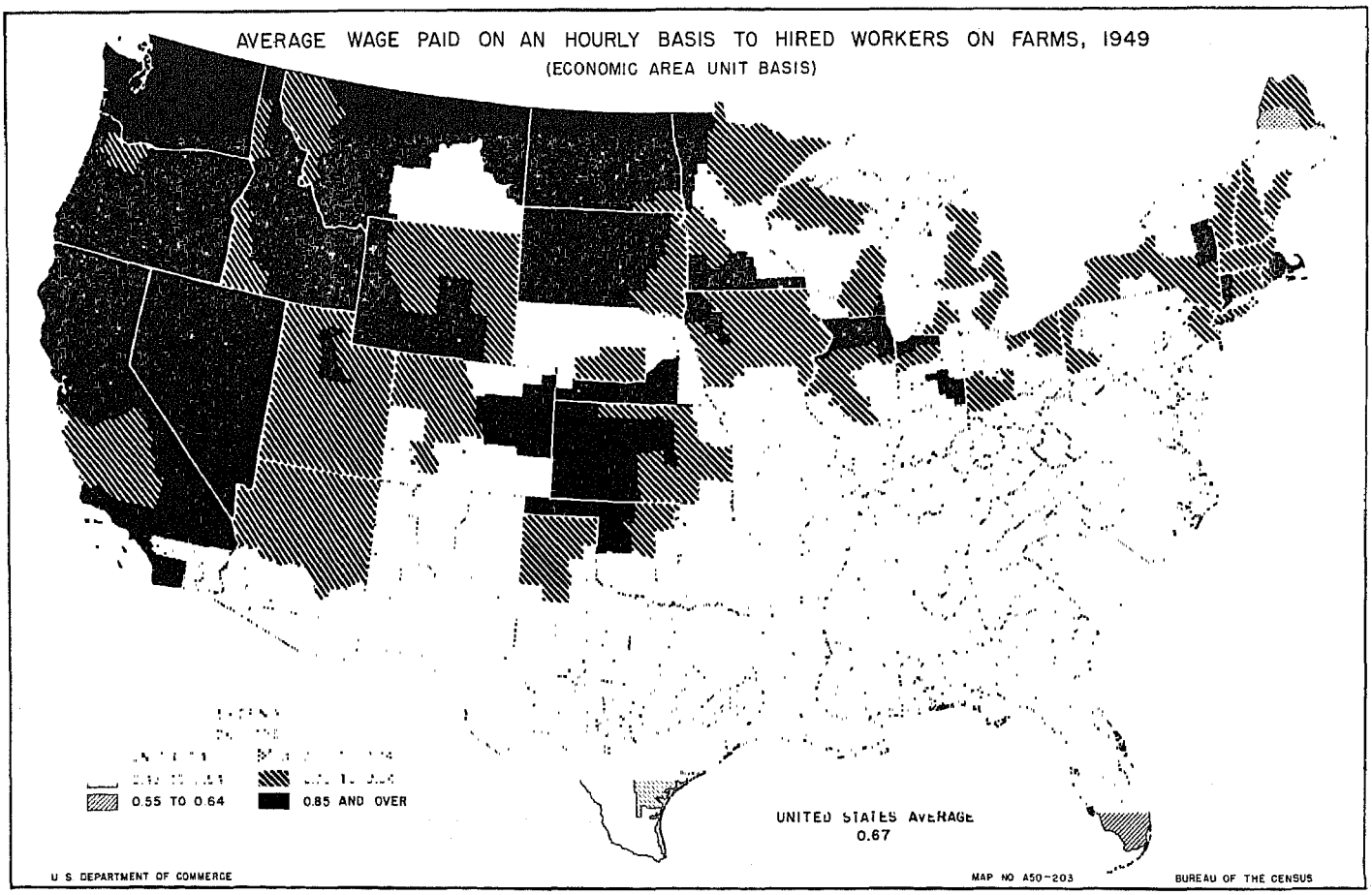
AVERAGE WAGE PAID ON AN HOURLY BASIS TO HIRED WORKERS ON FARMS, 1949
(ECONOMIC AREA UNIT BASIS)
0.55 TO 0.64
0.85 AND OVER
UNITED STATES AVERAGE
0.67
U. S. DEPARTMENT OF COMMERCE
MAP NO A50-203
BUREAU OF THE CENSUS

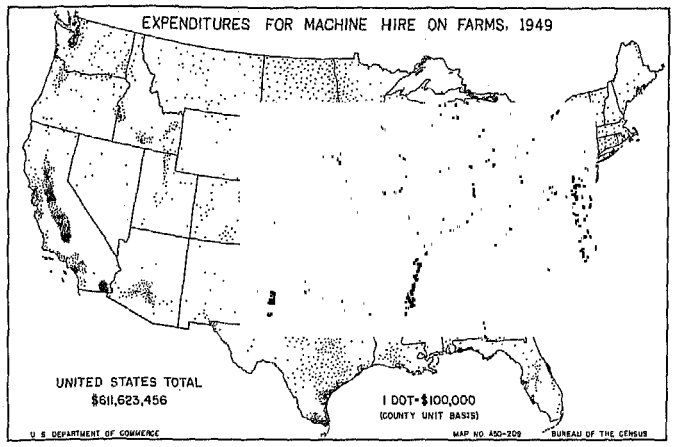
EXPENDITURES FOR MACHINE HIRE ON FARMS, 1949
UNITED STATES TOTAL
$611,623,456
1 DOT=$100,000
(COUNTY UNIT BASIS)
U S DEPARTMENT OF COMMERCE
MAP NO A50-209
BUREAU OF THE CENSUS

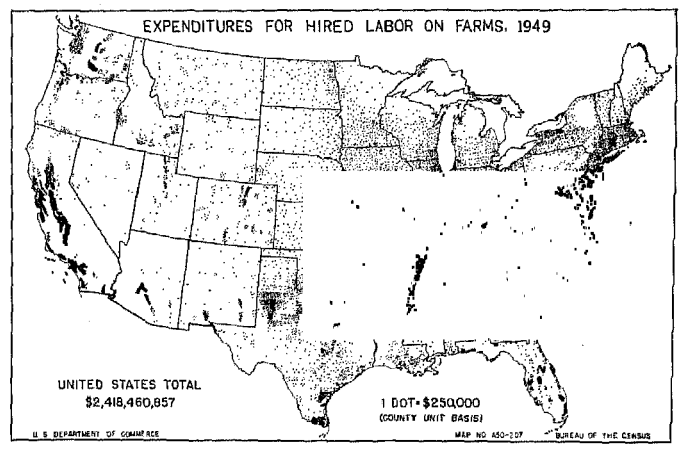
EXPENDITURES FOR HIRED LABOR ON FARMS, 1949
UNITED STATES TOTAL
$2,418,460,857
1 DOT=$250,000
(COUNTY UNIT BASIS)
U S DEPARTMENT OF COMMERCE
MAP NO A50-207
BUREAU OF THE CENSUS

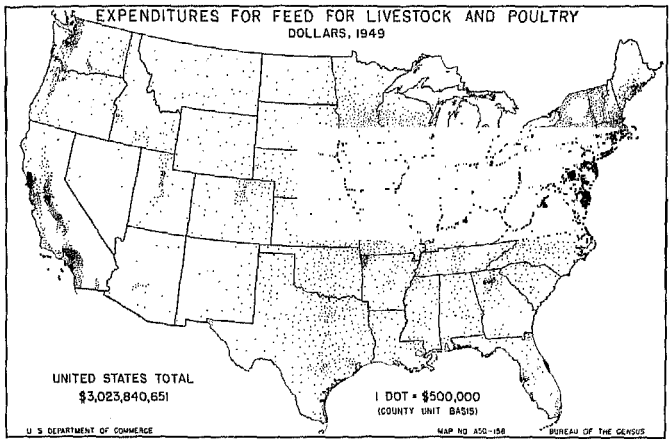
EXPENDITURES FOR FEED FOR LIVESTOCK AND POULTRY
DOLLARS, 1949
UNITED STATES TOTAL
$3,023,840,651
1 DOT = $500,000
(COUNTY UNIT BASIS)
U S DEPARTMENT OF COMMERCE
MAP NO A50-158
BUREAU OF THE CENSUS

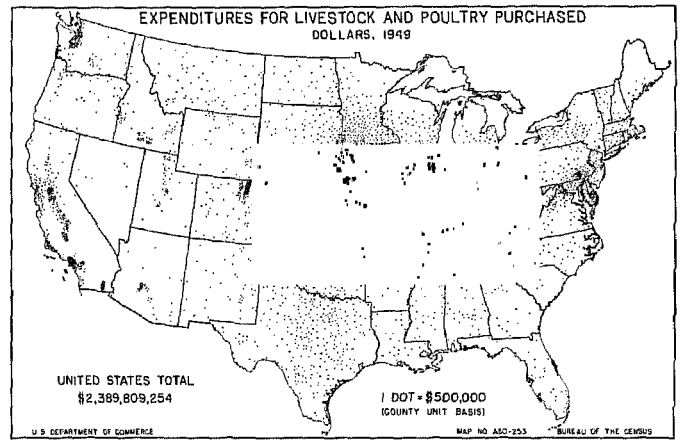
EXPENDITURES FOR LIVESTOCK AND POULTRY PURCHASED
DOLLARS, 1949
UNITED STATES TOTAL
$2,389,809,254
1 DOT = $500,000
(COUNTY UNIT BASIS)
U S DEPARTMENT OF COMMERCE
MAP NO A50-253
BUREAU OF THE CENSUS

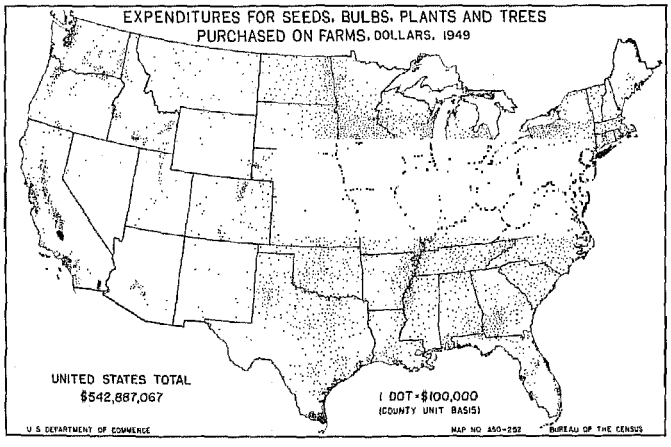
EXPENDITURES FOR SEEDS, BULBS, PLANTS AND TREES
PURCHASED ON FARMS, DOLLARS, 1949
UNITED STATES TOTAL
$542,887,067
1 DOT=$100,000
(COUNTY UNIT BASIS)
U S DEPARTMENT OF COMMERCE
MAP NO A50-252
BUREAU OF THE CENSUS

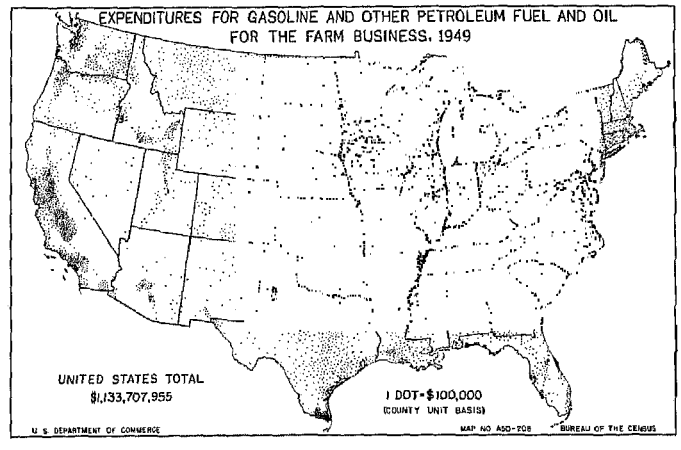
EXPENDITURES FOR GASOLINE AND OTHER PETROLEUM FUEL AND OIL
FOR THE FARM BUSINESS, 1949
UNITED STATES TOTAL
$1,133,707,955
1 DOT=$100,000
(COUNTY UNIT BASIS)
U S DEPARTMENT OF COMMERCE
MAP NO A50-208
BUREAU OF THE CENSUS

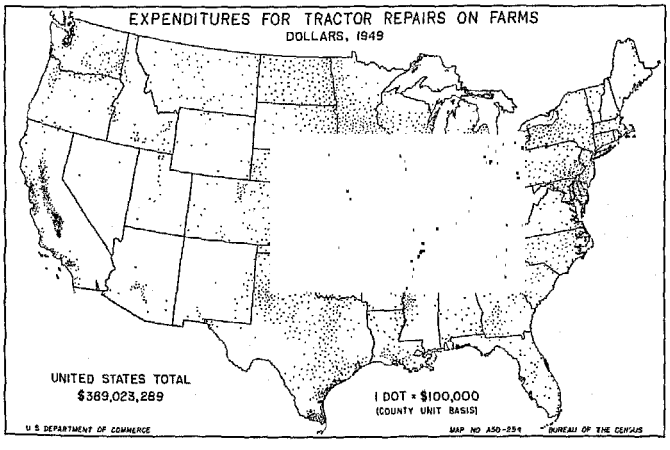
EXPENDITURES FOR TRACTOR REPAIRS ON FARMS
DOLLARS, 1949
UNITED STATES TOTAL
$389,023,289
1 DOT = $100,000
(COUNTY UNIT BASIS)
U S DEPARTMENT OF COMMERCE
MAP NO A50-254
BUREAU OF THE CENSUS

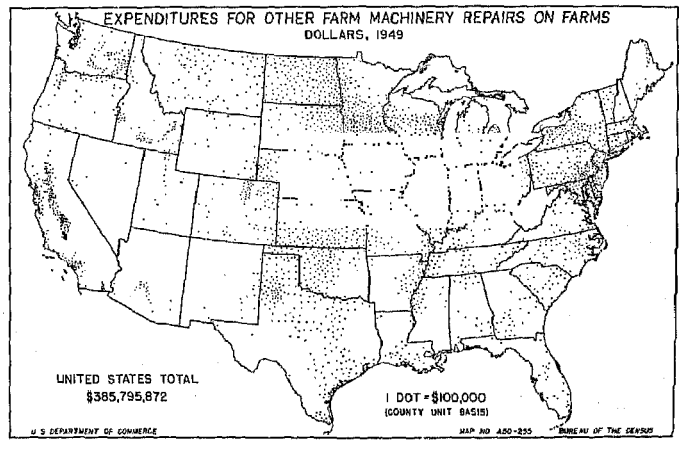
EXPENDITURES FOR OTHER FARM MACHINERY REPAIRS ON FARMS
DOLLARS, 1949
UNITED STATES TOTAL
$385,795,872
1 DOT = $100,000
(COUNTY UNIT BASIS)
U S DEPARTMENT OF COMMERCE
MAP NO A50-255
BUREAU OF THE CENSUS

Table 1.—WORKERS ON COMMERCIAL FARMS AND OTHER FARMS, FOR THE UNITED STATES: 1950

[Figures on number of workers are for persons working the week preceding the enumeration. For average date of enumeration, see table in Introduction. Data are based on reports for only a sample of farms. See text]

Item	All farms					Commercial farms							Other farms (part-time, residential, and abnormal)				
	Farms reporting		Number of persons working			Farms reporting			Number of persons working				Farms reporting		Number of persons working		
	Total	Percent of total	Total	Average per farm reporting	Percent of total	Total	Percent of total	Percent of total for all farms	Total	Average per farm reporting	Percent of total	Percent of total for all farms	Total	Percent of total	Total	Average per farm reporting	Percent of total
Number of farms	5,379,250	100.0	xxxxxxxxx	xxxxx	xxxxx	3,706,412	100.0	68.9	xxxxxxxxx	xxxxx	xxxxx	xxxxx	1,672,838	100.0	xxxxxxxxx	xxxxx	xxxxxx
ALL WORKERS																	
Family and/or hired workers	4,547,947	84.5	8,538,064	1.9	100.0	3,340,158	90.1	73.4	6,762,153	2.0	100.0	79.2	1,207,789	72.2	1,775,911	1.5	100.0
Family workers (operator and unpaid members of his family)	4,470,603	83.1	6,982,795	1.6	81.8	3,280,595	88.5	73.4	5,322,846	1.6	78.7	76.2	1,190,008	71.1	1,659,949	1.4	93.5
Operators working 1 hour or more	4,246,072	78.9	4,246,072	1.0	49.7	3,158,000	85.2	74.4	3,158,000	1.0	46.7	74.4	1,088,072	65.0	1,088,072	1.0	61.3
Unpaid members of operator's family working 15 hours or more	1,847,973	34.4	2,736,723	1.5	32.1	1,427,030	38.5	77.2	2,164,846	1.5	32.0	79.1	420,943	25.2	571,877	1.4	32.2
Hired workers	703,134	13.1	1,555,269	2.2	18.2	630,889	17.0	89.7	1,439,307	2.3	21.3	92.5	72,245	4.3	115,962	1.6	6.5
Regular workers (to be employed 150 days or more)	504,041	9.4	1,014,518	2.0	11.9	472,046	12.7	93.7	961,489	2.0	14.2	94.8	31,995	1.9	53,029	1.7	3.0
Seasonal workers (to be employed less than 150 days)	271,340	5.0	540,751	2.0	6.3	227,301	6.1	83.8	477,818	2.1	7.1	88.4	44,039	2.6	62,933	1.4	3.5
KIND OF WORKERS																	
Family workers only	3,844,813	71.5	(*)	(*)	xxxxx	2,709,269	73.1	70.5	(*)	(*)	xxxxx	xxxxx	1,135,544	67.9	(*)	(*)	xxxxxx
Operator only	2,224,587	41.4	2,224,587	1.0	26.1	1,491,410	40.2	67.0	1,491,410	1.0	xxxxx	22.1	733,177	43.8	733,177	1.0	41.3
Operator and unpaid members of his family	1,416,933	26.3	(*)	(*)	xxxxx	1,112,344	30.0	78.5	(*)	(*)	xxxxx	xxxxx	304,589	18.2	(*)	(*)	xxxxxx
Unpaid members of operator's family only	203,293	3.8	(*)	(*)	xxxxx	105,515	2.8	51.9	(*)	(*)	xxxxx	xxxxx	97,778	5.8	(*)	(*)	xxxxxx
Family workers and hired workers	625,790	11.6	(*)	(*)	xxxxx	571,326	15.4	91.3	(*)	(*)	xxxxx	xxxxx	54,464	3.3	(*)	(*)	xxxxxx
Operator and hired workers only	398,043	7.4	(*)	(*)	xxxxx	362,155	9.8	91.0	(*)	(*)	xxxxx	xxxxx	35,888	2.1	(*)	(*)	xxxxxx
Operator, unpaid members of his family, and hired workers	206,509	3.8	(*)	(*)	xxxxx	192,091	5.2	93.0	(*)	(*)	xxxxx	xxxxx	14,418	0.9	(*)	(*)	xxxxxx
Unpaid members of operator's family and hired workers only	21,238	0.4	(*)	(*)	xxxxx	17,080	0.5	80.4	(*)	(*)	xxxxx	xxxxx	4,158	0.2	(*)	(*)	xxxxxx
Hired workers only	77,344	1.4	(*)	(*)	xxxxx	59,563	1.6	77.0	(*)	(*)	xxxxx	xxxxx	17,781	1.1	(*)	(*)	xxxxxx
No workers reported	831,303	15.5	.....	.....	.....	366,254	9.9	44.1	.....	.....	.....	.....	465,049	27.8	.....	.....	.....
TYPE OF HIRED WORKERS																	
Hired workers, total	703,134	100.0	1,555,269	2.2	100.0	630,889	100.0	89.7	1,439,307	2.3	100.0	92.5	72,245	100.0	115,962	1.6	100.0
Regular workers and no seasonal workers	431,794	61.4	(*)	(*)	xxxxx	403,588	64.0	93.5	(*)	xxxxx	xxxxx	xxxxx	28,206	39.0	(*)	xxxxx	xxxxxx
Both regular and seasonal workers	72,247	10.3	(*)	(*)	xxxxx	68,458	10.9	94.8	(*)	xxxxx	xxxxx	xxxxx	3,789	5.2	(*)	xxxxx	xxxxxx
Seasonal workers and no regular workers	199,093	28.3	(*)	(*)	xxxxx	158,843	25.2	79.8	(*)	xxxxx	xxxxx	xxxxx	40,250	55.7	(*)	xxxxx	xxxxxx
OPERATORS BY HOURS WORKED																	
Operators working, total	4,246,072	100.0	4,246,072	1.0	100.0	3,158,000	100.0	74.4	3,158,000	1.0	100.0	74.4	1,088,072	100.0	1,088,072	1.0	100.0
1 to 14 hours	700,228	16.5	700,228	1.0	16.5	286,791	9.1	41.0	286,791	1.0	9.1	41.0	413,437	38.0	413,437	1.0	38.0
15 to 34 hours	787,449	18.5	787,449	1.0	18.5	491,890	15.6	62.5	491,890	1.0	15.6	62.5	295,559	27.2	295,559	1.0	27.2
35 to 54 hours	1,049,699	24.7	1,049,699	1.0	24.7	837,245	26.5	79.8	837,245	1.0	26.5	79.8	212,454	19.5	212,454	1.0	19.5
55 hours or more	1,708,696	40.2	1,708,696	1.0	40.2	1,542,074	48.8	90.2	1,542,074	1.0	48.8	90.2	166,622	15.3	166,622	1.0	15.3
Operators not working or not reporting	1,133,178	21.1	.....	.....	.....	548,412	14.8	48.4	.....	.....	.....	.....	584,766	35.0	.....	.....	.....
No unpaid members of operator's family working 15 hours or more or not reporting	3,531,277	65.6	.....	.....	.....	2,279,382	61.5	64.5	.....	.....	.....	.....	1,251,895	74.8	.....	.....	.....
BASIS OF PAYMENT OF HIRED WORKERS																	
Hired workers, total	703,134	100.0	1,555,269	2.2	100.0	630,889	100.0	89.7	1,439,307	2.3	100.0	92.5	72,245	100.0	115,962	1.6	100.0
Monthly basis	266,531	37.9	400,771	1.5	25.8	252,910	40.1	94.9	(*)	(*)	(*)	(*)	13,621	18.9	(*)	(*)	(*)
Weekly basis	103,932	14.8	195,265	1.9	12.6	95,251	15.1	91.6	(*)	(*)	(*)	(*)	8,681	12.0	(*)	(*)	(*)
Daily basis	226,622	32.2	472,307	2.1	30.4	199,894	31.7	88.2	(*)	(*)	(*)	(*)	26,728	37.0	(*)	(*)	(*)
Hourly basis	138,738	19.7	359,223	2.6	23.1	119,632	19.0	86.2	(*)	(*)	(*)	(*)	19,106	26.4	(*)	(*)	(*)
Piece-work basis	24,868	3.5	97,112	3.9	6.2	20,137	3.2	81.0	(*)	(*)	(*)	(*)	4,731	6.5	(*)	(*)	(*)
No report as to basis of payment	14,122	2.0	30,591	2.2	2.0	11,509	1.8	81.5	(*)	(*)	(*)	(*)	2,613	3.6	(*)	(*)	(*)
NUMBER OF HIRED WORKERS EMPLOYED																	
All hired workers (regular and seasonal), total	703,134	100.0	1,555,269	2.2	100.0	630,889	100.0	89.7	1,439,307	2.3	100.0	92.5	72,245	100.0	115,962	1.6	100.0
1 hired worker	447,144	63.6	447,144	1.0	28.8	394,335	62.5	88.2	394,340	1.0	27.4	88.2	52,809	73.1	52,804	1.0	45.5
2 hired workers	133,695	19.0	267,390	2.0	17.2	121,473	19.3	90.9	242,936	2.0	16.9	90.9	12,222	16.9	24,454	2.0	21.1
3 to 4 hired workers	72,872	10.4	840,735	6.9	54.1	67,882	10.8	93.2	802,031	7.0	55.7	95.4	4,990	6.9	38,704	5.4	33.4
5 to 9 hired workers	33,762	4.8				32,093	5.1	95.1					1,669	2.3			
10 hired workers or more	15,661	2.2				15,106	2.4	96.5					555	0.8			
Regular workers, total	504,041	100.0	1,014,518	2.0	100.0	472,046	100.0	93.7	961,489	2.0	100.0	94.8	31,995	100.0	53,029	1.7	100.0
1 hired worker	343,309	68.1	343,309	1.0	33.8	318,450	67.5	92.8	318,454	1.0	33.1	92.8	24,859	77.7	24,855	1.0	46.9
2 hired workers	88,120	17.5	176,240	2.0	17.4	83,771	17.7	95.1	167,532	2.0	17.4	95.1	4,349	13.6	8,708	2.0	16.4
3 to 4 hired workers	43,073	8.5	494,969	6.8	48.8	41,475	8.8	96.3	475,503	6.8	49.5	96.1	1,598	5.0	19,466	7.0	36.7
5 to 9 hired workers	19,799	3.9				19,047	4.0	96.2					752	2.4			
10 hired workers or more	9,740	1.9				9,303	2.0	95.5					437	1.4			
Seasonal workers, total	271,340	100.0	540,751	2.0	100.0	227,301	100.0	83.8	477,818	2.1	100.0	88.4	44,039	100.0	62,933	1.4	100.0
1 hired worker	187,549	69.1	187,549	1.0	34.7	154,254	67.9	82.2	154,254	1.0	32.3	82.2	33,295	75.6	33,295	1.0	52.9
2 hired workers	45,293	16.7	90,586	2.0	16.8	38,207	16.8	84.4	76,414	2.0	16.0	84.4	7,086	16.1	14,172	2.0	22.5
3 to 4 hired workers	23,932	8.8	262,616	6.8	48.6	21,111	9.3	88.2	247,150	7.1	51.7	94.1	2,821	6.4	15,466	4.2	24.6
5 to 9 hired workers	9,871	3.6				9,150	4.0	92.7					721	1.6			
10 hired workers or more	4,695	1.7				4,579	2.0	97.5					116	0.3			

* Not available.

Table 2.—WORKERS ON FARMS DURING SPECIFIED WEEKS, FOR THE UNITED STATES: 1935 TO 1950

[For 1950, figures for number of workers are for the week preceding the enumeration. For average date of enumeration, see table in Introduction. *All 1950 data and data for hired workers by number employed for 1945 are based on reports for only a sample of farms. See text.* Figures for divisions and States in tables 11, 12, 13, and 14]

Item		Farms reporting		Number of persons working		
		Number	Percent of total	Total	Average per farm reporting	Percent of total
Number of farms	1950	5,379,250	100.0	xxxxxxxxxxxx	xxxxxxxxxxxx	xxxxxxxxxxxx
	1945	5,859,169	100.0	xxxxxxxxxxxx	xxxxxxxxxxxx	xxxxxxxxxxxx
	1940	6,096,799	100.0	xxxxxxxxxxxx	xxxxxxxxxxxx	xxxxxxxxxxxx
	1935	6,812,350	100.0	xxxxxxxxxxxx	xxxxxxxxxxxx	xxxxxxxxxxxx
ALL WORKERS						
Family and/or hired workers[1]	week preceding enumeration, 1950	4,547,947	84.5	8,538,064	1.9	100.0
	first week of January, 1945	5,155,346	88.0	8,373,239	1.6	100.0
	last week of March, 1940	5,321,248	87.3	9,694,168	1.8	100.0
	first week of January, 1935	6,640,286	97.5	12,407,614	1.9	100.0
Family workers, *including operator*	week preceding enumeration, 1950	4,470,603	83.1	6,982,795	1.6	81.8
	first week of January, 1945	5,111,005	87.2	7,624,898	1.5	91.1
	last week of March, 1940	5,081,848	83.4	7,940,727	1.6	81.9
	first week of January, 1935	6,488,846	95.3	10,762,012	1.7	86.7
Operators	week preceding enumeration, 1950	4,246,072	78.9	4,246,072	1.0	49.7
	first week of January, 1945	4,977,666	85.0	4,977,666	1.0	59.4
Unpaid members of operator's family	week preceding enumeration, 1950	1,847,973	34.4	2,736,723	1.5	32.1
	first week of January, 1945	1,946,890	33.2	2,647,232	1.4	31.6
Hired workers	week preceding enumeration, 1950	703,134	13.1	1,555,269	2.2	18.2
	first week of January, 1945	402,489	6.9	748,341	1.9	8.9
	last week of March, 1940	892,648	14.6	1,753,441	2.0	18.1
	first week of January, 1935	967,594	14.2	1,645,602	1.7	13.3
KIND OF WORKERS						
Family workers only	week preceding enumeration, 1950	3,844,813	71.5	(*)	(*)	xxxxxxxxxxxx
	first week of January, 1945	4,752,857	81.1	(*)	(*)	xxxxxxxxxxxx
	last week of March, 1940	4,428,600	72.6	(*)	(*)	xxxxxxxxxxxx
Operator only	week preceding enumeration, 1950	2,224,587	41.4	2,224,587	1.0	26.1
	first week of January, 1945	2,925,407	49.9	2,925,407	1.0	34.9
Operator and unpaid members of his family	week preceding enumeration, 1950	1,416,933	26.3	(*)	(*)	xxxxxxxxxxxx
	first week of January, 1945	1,702,091	29.1	(*)	(*)	xxxxxxxxxxxx
Unpaid members of operator's family only	week preceding enumeration, 1950	203,293	3.8	(*)	(*)	xxxxxxxxxxxx
	first week of January, 1945	125,359	2.1	(*)	(*)	xxxxxxxxxxxx
Family workers and hired workers	week preceding enumeration, 1950	625,790	11.6	(*)	(*)	xxxxxxxxxxxx
	first week of January, 1945	358,148	6.1	(*)	(*)	xxxxxxxxxxxx
	last week of March, 1940	653,248	10.7	(*)	(*)	xxxxxxxxxxxx
	first week of January, 1935	816,154	12.0	(*)	(*)	xxxxxxxxxxxx
Operator and hired workers only	week preceding enumeration, 1950	398,043	7.4	(*)	(*)	xxxxxxxxxxxx
	first week of January, 1945	238,708	4.1	(*)	(*)	xxxxxxxxxxxx
Operator, unpaid members of his family, and hired workers	week preceding enumeration, 1950	206,509	3.8	(*)	(*)	xxxxxxxxxxxx
	first week of January, 1945	111,460	1.9	(*)	(*)	xxxxxxxxxxxx
Unpaid members of operator's family and hired workers only	week preceding enumeration, 1950	21,238	0.4	(*)	(*)	xxxxxxxxxxxx
	first week of January, 1945	7,980	0.1	(*)	(*)	xxxxxxxxxxxx
Hired workers only	week preceding enumeration, 1950	77,344	1.4	(*)	(*)	xxxxxxxxxxxx
	first week of January, 1945	44,341	0.8	(*)	(*)	xxxxxxxxxxxx
	last week of March, 1940	239,400	3.9	(*)	(*)	xxxxxxxxxxxx
	first week of January, 1935	151,440	2.2	(*)	(*)	xxxxxxxxxxxx
No workers reported	week preceding enumeration, 1950	831,303	15.5	.....	.....	.....
	first week of January, 1945	703,823	12.0	.....	.....	.....
	last week of March, 1940	775,551	12.7	.....	.....	.....
	first week of January, 1935	172,064	2.5	.....	.....	.....
BASIS OF PAYMENT OF HIRED WORKERS						
Hired workers, total	week preceding enumeration, 1950	703,134	100.0	1,555,269	2.2	100.0
	last week of March, 1940	892,648	100.0	1,753,441	2.0	100.0
Workers by the month	week preceding enumeration, 1950	266,531	37.9	400,771	1.5	25.8
	last week of March, 1940	500,227	56.0	739,300	1.5	42.2
Workers by the week or day	week preceding enumeration, 1950	(*)	(*)	667,572	(*)	42.9
	last week of March, 1940	412,794	46.2	839,258	2.0	47.9
Workers by the week	week preceding enumeration, 1950	103,932	14.8	195,265	1.9	12.6
Workers by the day	week preceding enumeration, 1950	226,622	32.2	472,307	2.1	30.4
Workers by the hour or on a piece-work basis	week preceding enumeration, 1950	(*)	(*)	456,335	(*)	29.3
	last week of March, 1940	58,797	6.6	174,883	3.0	10.0
Workers by the hour	week preceding enumeration, 1950	138,738	19.7	359,223	2.6	23.1
Workers on a piece-work basis	week preceding enumeration, 1950	24,868	3.5	97,112	3.9	6.2
No report as to basis of payment	week preceding enumeration, 1950	14,122	2.0	30,591	2.2	2.0
NUMBER OF HIRED WORKERS EMPLOYED						
Hired workers, total	week preceding enumeration, 1950	703,134	100.0	1,555,269	2.2	100.0
	first week of January, 1945	402,489	100.0	748,341	1.9	100.0
	last week of March, 1940	892,648	100.0	1,753,441	2.0	100.0
	first week of January, 1935	967,594	100.0	1,645,602	1.7	100.0
1 hired worker	week preceding enumeration, 1950	447,144	63.6	447,144	1.0	28.8
	first week of January, 1945	290,418	72.2	290,418	1.0	38.8
	last week of March, 1940	609,900	68.3	609,900	1.0	34.8
	first week of January, 1935	722,645	74.7	722,645	1.0	43.9
2 hired workers	week preceding enumeration, 1950	133,695	19.0	267,390	2.0	17.2
	first week of January, 1945	60,584	15.1	121,168	2.0	16.2
	last week of March, 1940	152,146	17.0	304,292	2.0	17.4
	first week of January, 1935	137,670	14.2	275,340	2.0	16.7
3 or more hired workers	week preceding enumeration, 1950	122,295	17.4	840,735	6.9	54.1
	first week of January, 1945	51,497	12.8	336,755	6.5	45.0
	last week of March, 1940	130,602	14.6	839,249	6.4	47.9
	first week of January, 1935	107,279	11.1	647,617	6.0	39.4
3 to 4 hired workers	week preceding enumeration, 1950	72,872	10.4	(*)	(*)	(*)
	first week of January, 1945	30,257	7.5	(*)	(*)	(*)
5 to 9 hired workers	week preceding enumeration, 1950	33,762	4.8	(*)	(*)	(*)
	first week of January, 1945	15,127	3.8	(*)	(*)	(*)
	first week of January, 1935	29,913	3.1	(*)	(*)	(*)
10 hired workers or more	week preceding enumeration, 1950	15,661	2.2	(*)	(*)	(*)
	first week of January, 1945	6,103	1.5	(*)	(*)	(*)
	first week of January, 1935	11,410	1.2	(*)	(*)	(*)

*Not available.

[1] Housework and contract construction work not included. For 1950, operators who worked 1 or more hours, hired workers who worked any time during specified week, and unpaid members of operator's family who worked 15 hours or more at farm work. For 1945 and 1940, persons 14 years old and over who worked at farm work the equivalent of 2 or more days during the specified week. For 1935, persons who worked at farm work the equivalent of 2 or more days during the specified week.

Table 3.—FARM WAGE RATES FOR THE UNITED STATES, THE NORTH, THE SOUTH, AND THE WEST: 1950

[Data for States are shown in tables 15 and 16 and in Volume I]

Item	One or more hired workers for a specified basis of payment								Only 1 hired worker for a specified basis of payment							
	Total	By type of perquisites furnished							Total	By type of perquisites furnished						
		None	House only	Board and room only	Other only	House and other[1]	Board and room and other	No report as to perquisites		None	House only	Board and room only	Other only	House and other[1]	Board and room and other	No report as to perquisites
UNITED STATES																
Basis of payment and wage rates:																
Paid on a monthly basis.....farms reporting..	266,531	15,895	51,585	119,039	7,036	50,805	6,315	15,856	206,107	12,290	37,013	99,957	5,961	33,582	4,935	12,369
persons..	400,771	(*)	(*)	(*)	(*)	(*)	(*)	(*)	206,107	12,290	37,013	99,957	5,961	33,582	4,935	12,369
average hours worked per month..	239	(*)	(*)	(*)	(*)	(*)	(*)	(*)	242	(*)	(*)	(*)	(*)	(*)	(*)	(*)
average wage per person per month, dollars..	118	(*)	(*)	(*)	(*)	(*)	(*)	(*)	101	(*)	(*)	(*)	(*)	(*)	(*)	(*)
Under $25 per month.....farms reporting..	5,089	226	341	3,325	238	386	386	187	4,608	209	284	3,043	217	324	355	176
$25 to $34 per month.....farms reporting..	9,277	377	747	6,362	276	833	385	297	8,309	331	590	5,859	254	649	345	281
$35 to $49 per month.....farms reporting..	14,705	594	1,387	9,919	329	1,309	614	553	12,458	525	1,037	8,627	302	977	524	466
$50 to $84 per month.....farms reporting..	51,198	2,332	6,305	30,866	1,125	6,918	1,483	2,169	42,215	2,014	4,648	26,662	955	4,825	1,284	1,827
$85 to $109 per month.....farms reporting..	50,866	2,183	8,210	26,090	1,305	9,832	1,037	2,209	41,526	1,926	6,191	22,757	1,091	6,954	753	1,854
$110 to $129 per month.....farms reporting..	35,262	1,475	7,673	13,119	772	10,091	605	1,527	26,717	1,221	5,809	10,583	672	6,893	356	1,183
$130 to $169 per month.....farms reporting..	37,501	2,777	11,055	10,127	1,126	10,305	394	1,717	25,364	2,099	7,638	7,033	972	6,183	207	1,232
$170 to $214 per month.....farms reporting..	19,302	2,625	7,058	3,135	617	4,451	207	1,209	11,721	1,772	4,571	1,729	479	2,362	72	736
$215 and over per month.....farms reporting..	7,450	1,600	2,657	766	272	1,404	39	712	3,865	855	1,440	409	149	622	15	375
No report of hours worked and wage rate.....farms..	35,881	1,706	6,152	15,330	976	5,276	1,165	5,276	29,324	1,338	4,805	13,255	870	3,793	1,024	4,239
persons..	48,484	(*)	(*)	(*)	(*)	(*)	(*)	(*)	29,324	1,338	4,805	13,255	870	3,793	1,024	4,239
Paid on a weekly basis.....farms reporting..	103,932	20,576	19,667	29,268	4,642	17,200	1,586	10,993	71,380	13,309	11,250	24,560	3,627	10,305	1,196	7,133
persons..	195,265	(*)	(*)	(*)	(*)	(*)	(*)	(*)	71,380	13,309	11,250	24,560	3,627	10,305	1,196	7,133
average hours worked per week..	52	(*)	(*)	(*)	(*)	(*)	(*)	(*)	51	(*)	(*)	(*)	(*)	(*)	(*)	(*)
average wage per person per week, dollars..	28	(*)	(*)	(*)	(*)	(*)	(*)	(*)	23	(*)	(*)	(*)	(*)	(*)	(*)	(*)
Under $5 per week.....farms reporting..	1,329	163	147	623	86	76	110	124	1,107	142	108	537	86	54	95	85
$5 to $7 per week.....farms reporting..	4,683	460	349	2,781	194	378	242	279	4,186	403	259	2,550	184	296	225	269
$8 to $11 per week.....farms reporting..	8,547	945	1,032	4,672	307	832	265	494	7,078	798	668	4,179	253	562	212	406
$12 to $19 per week.....farms reporting..	17,906	2,553	3,754	6,420	728	2,909	236	1,306	12,941	1,889	2,078	5,597	598	1,707	174	898
$20 to $24 per week.....farms reporting..	14,135	2,126	2,950	4,301	568	2,847	190	1,153	9,817	1,530	1,638	3,563	411	1,732	126	817
$25 to $29 per week.....farms reporting..	12,426	2,039	2,629	2,883	611	3,021	176	1,067	8,688	1,424	1,657	2,316	520	1,902	112	757
$30 to $39 per week.....farms reporting..	19,794	4,967	4,260	2,966	1,148	4,147	102	2,204	12,395	3,123	2,438	2,160	917	2,384	56	1,317
$40 to $49 per week.....farms reporting..	9,572	3,756	1,990	852	447	1,215	28	1,284	4,820	1,889	957	512	284	529	5	644
$50 and over per week.....farms reporting..	5,108	2,303	940	435	229	411	30	760	2,531	1,205	391	296	123	165	12	339
No report of hours worked and wage rate.....farms..	10,432	1,264	1,616	3,335	324	1,364	207	2,322	7,817	906	1,056	2,850	251	974	179	1,601
persons..	17,019	(*)	(*)	(*)	(*)	(*)	(*)	(*)	7,817	906	1,056	2,850	251	974	179	1,601
Paid on a daily basis.....farms reporting..	226,622	72,206	39,587	43,588	14,744	16,916	1,124	38,457	145,931	47,864	17,751	35,129	11,101	7,450	825	25,811
persons..	472,307	(*)	(*)	(*)	(*)	(*)	(*)	(*)	145,931	47,864	17,751	35,129	11,101	7,450	825	25,811
average hours worked per day..	9.2	(*)	(*)	(*)	(*)	(*)	(*)	(*)	8.9	(*)	(*)	(*)	(*)	(*)	(*)	(*)
average wage per person per day, dollars..	3.66	(*)	(*)	(*)	(*)	(*)	(*)	(*)	3.85	(*)	(*)	(*)	(*)	(*)	(*)	(*)
$1 per day.....farms reporting..	7,593	1,701	1,034	2,347	525	952	90	944	5,721	1,223	608	2,092	411	572	75	740
$2 per day.....farms reporting..	46,638	12,665	11,832	7,542	2,616	5,800	218	5,965	27,723	8,140	5,145	6,271	1,809	2,353	170	3,835
$3 per day.....farms reporting..	57,937	19,473	12,896	8,259	3,335	4,892	257	8,825	34,025	12,135	5,412	6,546	2,434	1,875	176	5,447
$4 per day.....farms reporting..	34,547	11,877	6,214	6,037	2,469	2,080	134	5,736	22,197	7,964	2,613	4,908	1,897	929	93	3,793
$5 per day.....farms reporting..	33,387	11,511	3,366	8,584	3,078	1,354	172	5,322	24,336	8,255	1,857	6,997	2,420	795	126	3,886
$6 per day.....farms reporting..	13,859	5,447	1,045	3,242	1,061	439	102	2,523	9,902	3,828	549	2,515	872	231	80	1,827
$7 per day.....farms reporting..	5,772	2,147	401	1,645	360	174	21	1,024	3,889	1,339	223	1,296	258	60	19	694
$8 and over per day.....farms reporting..	9,047	3,525	464	2,591	589	246	51	1,581	5,931	2,302	207	1,773	429	116	38	1,066
No report of hours worked and wage rate.....farms..	17,842	3,860	2,335	3,341	711	979	79	6,537	12,207	2,678	1,137	2,731	571	519	48	4,523
persons..	31,486	(*)	(*)	(*)	(*)	(*)	(*)	(*)	12,207	2,678	1,137	2,731	571	519	48	4,523
Paid on an hourly basis.....farms reporting..	138,738	61,574	15,778	12,897	6,733	6,054	444	35,258	85,004	38,709	6,332	9,646	4,835	2,603	307	22,572
persons..	359,223	(*)	(*)	(*)	(*)	(*)	(*)	(*)	85,004	38,709	6,332	9,646	4,835	2,603	307	22,572
average wage per person per hour, dollars..	0.67	(*)	(*)	(*)	(*)	(*)	(*)	(*)	0.69	(*)	(*)	(*)	(*)	(*)	(*)	(*)
Under $0.25 per hour.....farms reporting..	1,457	499	274	84	21	224	5	350	863	317	157	71	16	87	.....	215
$0.25 to $0.34 per hour.....farms reporting..	8,427	2,784	1,706	584	354	829	15	2,155	4,634	1,715	706	445	247	363	15	1,143
$0.35 to $0.44 per hour.....farms reporting..	13,151	4,643	2,692	1,031	515	1,227	37	3,006	6,985	2,701	913	737	383	478	20	1,753
$0.45 to $0.54 per hour.....farms reporting..	28,748	11,841	3,304	3,054	1,628	1,367	101	7,453	19,227	8,189	1,660	2,347	1,266	658	70	5,037
$0.55 to $0.64 per hour.....farms reporting..	10,502	4,257	1,540	938	690	558	40	2,479	6,249	2,611	603	735	490	254	30	1,526
$0.65 to $0.74 per hour.....farms reporting..	7,268	3,229	876	743	391	261	40	1,728	4,121	1,840	270	535	284	126	25	1,041
$0.75 to $0.84 per hour.....farms reporting..	30,022	14,456	2,682	2,794	1,590	776	96	7,633	18,376	8,904	1,001	2,108	1,160	319	75	4,809
$0.85 to $0.99 per hour.....farms reporting..	11,067	5,757	1,605	513	296	449	32	2,415	5,352	2,836	531	331	180	126	15	1,333
$1.00 and over per hour.....farms reporting..	25,455	13,299	911	2,830	1,133	321	62	6,894	17 332	8,984	417	2,104	728	182	41	4,876
No report of wage rate.....farms..	2,641	809	188	326	115	42	16	1,145	1,865	612	74	233	81	10	16	839
persons..	5,391	(*)	(*)	(*)	(*)	(*)	(*)	(*)	1,865	612	74	233	81	10	16	839
Paid on a piece-work basis.....farms reporting..	24,868	7,345	2,779	4,356	1,101	1,170	381	7,736	15,423	4,059	1,237	3,663	813	725	308	4,618
persons..	97,112	(*)	(*)	(*)	(*)	(*)	(*)	(*)	15,423	4,059	1,237	3,663	813	725	308	4,618
No report as to basis of payment.....farms..	14,122	(*)	(*)	(*)	(*)	(*)	(*)	(*)	(*)	(*)	(*)	(*)	(*)	(*)	(*)	(*)
persons..	30,591	(*)	(*)	(*)	(*)	(*)	(*)	(*)	(*)	(*)	(*)	(*)	(*)	(*)	(*)	(*)

See footnotes at end of table.

Table 3.—FARM WAGE RATES FOR THE UNITED STATES, THE NORTH, THE SOUTH, AND THE WEST: 1950—Continued

[Data for States are shown in tables 15 and 16 and in Volume I]

Item	One or more hired workers for a specified basis of payment								Only 1 hired worker for a specified basis of payment							
	Total	By type of perquisites furnished							Total	By type of perquisites furnished						
		None	House only	Board and room only	Other only	House and other[1]	Board and room and other	No report as to perquisites		None	House only	Board and room only	Other only	House and other[1]	Board and room and other	No report as to perquisites
THE NORTH																
Basis of payment and wage rates:																
Paid on a monthly basis.....farms reporting..	165,793	7,594	23,130	88,587	3,963	28,637	4,335	9,547	136,313	6,160	18,143	77,082	3,463	20,205	3,461	7,799
persons..	218,434	(*)	(*)	(*)	(*)	(*)	(*)	(*)	136,313	6,160	18,143	77,082	3,463	20,205	3,461	7,799
average hours worked per month..	249	(*)	(*)	(*)	(*)	(*)	(*)	(*)	253	(*)	(*)	(*)	(*)	(*)	(*)	(*)
average wage per person per month, dollars..	108	(*)	(*)	(*)	(*)	(*)	(*)	(*)	97	(*)	(*)	(*)	(*)	(*)	(*)	(*)
Under $25 per month.....farms reporting..	2,521	76	50	2,003	25	136	141	90	2,252	70	40	1,802	20	110	125	85
$25 to $34 per month.....farms reporting..	5,243	140	145	4,226	91	216	245	180	4,746	125	120	3,850	91	170	220	170
$35 to $49 per month.....farms reporting..	9,414	262	252	7,549	165	361	469	356	8,218	246	221	6,614	155	288	391	303
$50 to $84 per month.....farms reporting..	33,770	1,109	1,688	25,058	609	2,809	1,137	1,360	29,340	1,022	1,429	22,024	529	2,123	1,016	1,197
$85 to $109 per month.....farms reporting..	36,895	1,403	4,295	21,716	891	6,241	811	1,538	31,713	1,274	3,610	19,397	753	4,720	612	1,347
$110 to $129 per month.....farms reporting..	25,419	985	4,825	10,026	618	7,380	443	1,142	20,597	862	4,019	8,508	541	5,467	289	911
$130 to $169 per month.....farms reporting..	21,934	1,548	6,380	5,317	740	6,642	271	1,036	15,727	1,185	4,572	4,187	648	4,230	145	760
$170 to $214 per month.....farms reporting..	6,585	1,046	2,026	1,083	280	1,572	88	490	3,907	653	1,356	603	206	752	27	310
$215 and over per month.....farms reporting..	1,769	301	457	306	66	404	18	217	950	146	281	167	35	192	5	124
No report of hours worked and wage rate.....farms..	22,243	724	3,012	11,303	478	2,876	712	3,138	18,863	577	2,495	9,930	485	2,153	631	2,592
persons..	27,727	(*)	(*)	(*)	(*)	(*)	(*)	(*)	18,863	577	2,495	9,930	485	2,153	631	2,592
Paid on a weekly basis.....farms reporting..	56,066	10,684	6,995	19,830	2,676	8,924	957	6,000	41,357	7,001	4,652	16,846	2,194	5,897	677	4,090
persons..	90,227	(*)	(*)	(*)	(*)	(*)	(*)	(*)	41,357	7,001	4,652	16,846	2,194	5,897	677	4,090
average hours worked per week..	53	(*)	(*)	(*)	(*)	(*)	(*)	(*)	53	(*)	(*)	(*)	(*)	(*)	(*)	(*)
average wage per person per week, dollars..	31	(*)	(*)	(*)	(*)	(*)	(*)	(*)	25	(*)	(*)	(*)	(*)	(*)	(*)	(*)
Under $5 per week.....farms reporting..	516	45	5	340	25	20	25	56	405	40	5	280	25	10	15	30
$5 to $7 per week.....farms reporting..	2,286	186	25	1,664	60	76	140	135	2,100	176	25	1,513	55	61	135	135
$8 to $11 per week.....farms reporting..	3,904	280	96	2,951	90	110	146	231	3,488	253	91	2,667	75	85	116	201
$12 to $19 per week.....farms reporting..	6,405	635	339	4,004	278	632	115	402	5,732	587	299	3,649	252	521	85	339
$20 to $24 per week.....farms reporting..	7,212	854	915	3,229	302	1,281	145	486	5,723	670	671	2,707	252	948	90	385
$25 to $29 per week.....farms reporting..	7,400	900	1,140	2,279	397	1,925	150	609	5,767	688	888	1,886	352	1,360	97	496
$30 to $39 per week.....farms reporting..	12,939	3,001	2,245	2,253	855	3,016	63	1,506	8,690	2,040	1,401	1,653	737	1,871	26	962
$40 to $49 per week.....farms reporting..	6,629	2,656	1,186	590	364	835	21	977	3,419	1,322	619	349	250	378	5	496
$50 and over per week.....farms reporting..	3,051	1,460	378	302	157	235	24	495	1,533	774	142	232	89	83	6	207
No report of hours worked and wage rate.....farms..	5,724	667	666	2,218	148	794	128	1,103	4,500	451	511	1,910	107	580	102	839
persons..	7,689	(*)	(*)	(*)	(*)	(*)	(*)	(*)	4,500	451	511	1,910	107	580	102	839
Paid on a daily basis.....farms reporting..	60,296	16,764	3,009	21,260	6,177	1,890	548	10,648	49,346	13,341	1,918	18,496	5,315	1,308	474	8,494
persons..	81,266	(*)	(*)	(*)	(*)	(*)	(*)	(*)	49,346	13,341	1,918	18,496	5,315	1,308	474	8,494
average hours worked per day..	8.9	(*)	(*)	(*)	(*)	(*)	(*)	(*)	8.9	(*)	(*)	(*)	(*)	(*)	(*)	(*)
average wage per person per day, dollars..	4.80	(*)	(*)	(*)	(*)	(*)	(*)	(*)	4.59	(*)	(*)	(*)	(*)	(*)	(*)	(*)
$1 per day.....farms reporting..	1,519	321	10	846	105	30	65	142	1,377	270	10	790	90	25	55	137
$2 per day.....farms reporting..	4,354	710	176	2,378	431	167	75	417	3,870	600	147	2,177	390	120	75	361
$3 per day.....farms reporting..	8,817	1,814	910	3,367	864	537	76	1,249	7,081	1,435	523	2,989	764	347	60	963
$4 per day.....farms reporting..	10,921	3,002	816	3,416	1,322	468	64	1,833	8,845	2,510	454	2,996	1,134	333	62	1,356
$5 per day.....farms reporting..	16,479	5,216	575	5,465	2,028	399	130	2,666	13,876	4,298	450	4,773	1,739	304	102	2,210
$6 per day.....farms reporting..	6,719	2,488	178	1,917	647	94	80	1,315	5,442	1,951	117	1,582	573	53	63	1,103
$7 per day.....farms reporting..	2,982	1,113	117	936	188	40	17	571	2,149	708	65	815	128	6	16	411
$8 and over per day.....farms reporting..	3,705	1,242	39	1,271	292	45	20	796	2,695	888	25	928	226	26	20	582
No report of hours worked and wage rate.....farms..	4,800	858	188	1,664	300	110	21	1,659	4,011	681	127	1,446	271	94	21	1,371
persons..	6,025	(*)	(*)	(*)	(*)	(*)	(*)	(*)	4,011	681	127	1,446	271	94	21	1,371
Paid on an hourly basis.....farms reporting..	48,165	20,352	2,262	7,658	3,735	1,201	219	12,738	33,451	13,770	1,176	5,990	2,866	649	172	8,828
persons..	92,577	(*)	(*)	(*)	(*)	(*)	(*)	(*)	33,451	13,770	1,176	5,990	2,866	649	172	8,828
average wage per person per hour, dollars..	0.74	(*)	(*)	(*)	(*)	(*)	(*)	(*)	0.72	(*)	(*)	(*)	(*)	(*)	(*)	(*)
Under $0.25 per hour.....farms reporting..	81	25	5	20	.....	5	.....	26	65	25	5	15	.....	.....	.....	20
$0.25 to $0.34 per hour.....farms reporting..	707	218	61	148	40	40	.....	200	507	166	35	131	35	15	.....	125
$0.35 to $0.44 per hour.....farms reporting..	2,052	643	266	301	140	142	5	555	1,446	470	162	225	130	85	5	369
$0.45 to $0.54 per hour.....farms reporting..	9,553	3,617	513	1,705	919	383	51	2,365	7,346	2,754	327	1,390	750	208	45	1,872
$0.55 to $0.64 per hour.....farms reporting..	5,098	2,026	509	597	471	238	20	1,237	3,377	1,322	208	505	372	132	10	828
$0.65 to $0.74 per hour.....farms reporting..	3,818	1,693	250	508	265	92	30	980	2,488	1,076	90	413	206	61	25	617
$0.75 to $0.84 per hour.....farms reporting..	13,208	5,994	450	1,941	1,036	153	60	3,574	8,984	3,923	251	1,518	797	70	55	2,370
$0.85 to $0.99 per hour.....farms reporting..	2,144	1,104	47	247	122	36	15	573	1,164	530	16	164	92	15	10	337
$1.00 and over per hour.....farms reporting..	10,459	4,740	99	1,978	665	96	37	2,844	7,369	3,313	67	1,462	429	58	21	2,019
No report of wage rate.....farms..	1,045	292	62	213	77	16	1	384	705	191	15	167	55	5	1	271
persons..	1,917	(*)	(*)	(*)	(*)	(*)	(*)	(*)	705	191	15	167	55	5	1	271
Paid on a piece-work basis.....farms reporting..	8,069	1,879	519	2,315	399	362	186	2,409	5,883	1,171	360	1,952	317	261	150	1,672
persons..	14,930	(*)	(*)	(*)	(*)	(*)	(*)	(*)	5,883	1,171	360	1,952	317	261	150	1,672
No report as to basis of payment.....farms..	6,553	(*)	(*)	(*)	(*)	(*)	(*)	(*)	(*)	(*)	(*)	(*)	(*)	(*)	(*)	(*)
persons..	11,951	(*)	(*)	(*)	(*)	(*)	(*)	(*)	(*)	(*)	(*)	(*)	(*)	(*)	(*)	(*)

See footnotes at end of table.

Table 3.—FARM WAGE RATES FOR THE UNITED STATES, THE NORTH, THE SOUTH, AND THE WEST: 1950—Continued

[Data for States are shown in tables 15 and 16 and in Volume I]

Item	One or more hired workers for a specified basis of payment								Only 1 hired worker for a specified basis of payment							
	Total	By type of perquisites furnished							Total	By type of perquisites furnished						
		None	House only	Board and room only	Other only	House and other[1]	Board and room and other	No report as to perquisites		None	House only	Board and room only	Other only	House and other[1]	Board and room and other	No report as to perquisites
THE SOUTH																
Basis of payment and wage rates:																
Paid on a monthly basis.....farms reporting..	56,490	4,099	17,419	14,119	1,992	13,914	1,248	3,699	40,230	3,114	11,449	11,753	1,628	8,567	982	2,737
persons..	97,251	(*)	(*)	(*)	(*)	(*)	(*)	(*)	40,230	3,114	11,449	11,753	1,628	8,567	982	2,737
average hours worked per month..	219	(*)	(*)	(*)	(*)	(*)	(*)	(*)	213	(*)	(*)	(*)	(*)	(*)	(*)	(*)
average wage per person per month, dollars..	95	(*)	(*)	(*)	(*)	(*)	(*)	(*)	79	(*)	(*)	(*)	(*)	(*)	(*)	(*)
Under $25 per month.....farms reporting..	2,482	135	291	1,266	213	250	230	97	2,275	124	244	1,190	197	214	215	91
$25 to $34 per month.....farms reporting..	3,743	212	592	1,933	174	602	129	101	3,293	181	460	1,826	153	464	114	95
$35 to $49 per month.....farms reporting..	4,969	317	1,114	2,185	151	905	125	172	3,945	264	800	1,844	135	651	113	138
$50 to $84 per month.....farms reporting..	14,653	1,086	4,453	3,893	499	3,742	246	734	10,561	873	3,081	3,053	414	2,400	177	563
$85 to $109 per month.....farms reporting..	9,145	566	3,458	1,323	249	2,943	87	519	6,072	455	2,230	950	183	1,833	36	385
$110 to $129 per month.....farms reporting..	5,232	326	2,222	463	94	1,837	55	235	3,128	225	1,360	332	81	952	13	165
$130 to $169 per month.....farms reporting..	4,773	481	2,154	334	119	1,400	40	245	2,678	324	1,250	203	87	647	21	146
$170 to $214 per month.....farms reporting..	1,831	266	824	102	45	424	6	164	947	162	422	65	20	197	.....	81
$215 and over per month.....farms reporting..	800	155	326	54	13	159	2	91	344	70	144	32	6	58	1	33
No report of hours worked and wage rate.....farms..	8,862	555	1,985	2,566	435	1,652	328	1,341	6,987	436	1,458	2,258	352	1,151	292	1,040
persons..	12,699	(*)	(*)	(*)	(*)	(*)	(*)	(*)	6,987	436	1,458	2,258	352	1,151	292	1,040
Paid on a weekly basis.....farms reporting..	42,120	7,838	11,534	8,399	1,755	7,710	578	4,306	26,402	5,092	6,010	6,892	1,292	4,062	468	2,586
persons..	90,856	(*)	(*)	(*)	(*)	(*)	(*)	(*)	26,402	5,092	6,010	6,892	1,292	4,062	468	2,586
average hours worked per week..	50	(*)	(*)	(*)	(*)	(*)	(*)	(*)	48	(*)	(*)	(*)	(*)	(*)	(*)	(*)
average wage per person per week, dollars..	23	(*)	(*)	(*)	(*)	(*)	(*)	(*)	18	(*)	(*)	(*)	(*)	(*)	(*)	(*)
Under $5 per week.....farms reporting..	763	113	142	253	61	56	85	53	657	97	103	232	61	44	80	40
$5 to $7 per week.....farms reporting..	2,316	259	324	1,076	134	297	92	134	2,010	212	234	1,001	129	230	80	124
$8 to $11 per week.....farms reporting..	4,505	624	934	1,668	217	702	114	246	3,469	504	576	1,470	178	457	91	193
$12 to $19 per week.....farms reporting..	11,269	1,841	3,408	2,341	444	2,260	111	864	7,030	1,246	1,772	1,894	340	1,170	79	529
$20 to $24 per week.....farms reporting..	6,625	1,182	1,997	961	256	1,544	35	650	3,878	784	960	761	159	772	26	416
$25 to $29 per week.....farms reporting..	4,623	1,034	1,397	478	204	1,058	26	426	2,662	677	731	321	163	515	15	240
$30 to $39 per week.....farms reporting..	5,360	1,538	1,680	401	215	914	39	573	2,740	841	819	267	115	397	30	271
$40 to $49 per week.....farms reporting..	1,614	509	480	153	39	254	7	172	641	246	177	74	13	70	.....	61
$50 and over per week.....farms reporting..	777	250	275	54	30	84	.....	84	305	108	123	21	6	31	.....	16
No report of hours worked and wage rate.....farms..	4,268	488	897	1,014	155	541	69	1,104	3,010	377	515	851	128	376	67	696
persons..	8,321	(*)	(*)	(*)	(*)	(*)	(*)	(*)	3,010	377	515	851	128	376	67	696
Paid on a daily basis.....farms reporting..	151,191	50,694	35,142	17,173	7,628	14,336	521	25,697	86,616	31,326	15,124	13,019	5,112	5,817	333	15,885
persons..	360,146	(*)	(*)	(*)	(*)	(*)	(*)	(*)	86,616	31,326	15,124	13,019	5,112	5,817	333	15,885
average hours worked per day..	9.3	(*)	(*)	(*)	(*)	(*)	(*)	(*)	9.0	(*)	(*)	(*)	(*)	(*)	(*)	(*)
average wage per person per day, dollars..	3.16	(*)	(*)	(*)	(*)	(*)	(*)	(*)	3.16	(*)	(*)	(*)	(*)	(*)	(*)	(*)
$1 per day.....farms reporting..	5,936	1,354	1,024	1,434	420	912	25	767	4,228	928	598	1,256	321	537	20	568
$2 per day.....farms reporting..	41,987	11,846	11,655	5,026	2,178	5,622	143	5,517	23,608	7,442	4,997	3,991	1,412	2,223	95	3,448
$3 per day.....farms reporting..	48,562	17,531	11,956	4,633	2,427	4,330	176	7,509	26,544	10,611	4,862	3,353	1,648	1,512	116	4,442
$4 per day.....farms reporting..	22,512	8,573	5,275	2,179	1,089	1,552	60	3,784	12,575	5,264	2,090	1,568	716	554	31	2,352
$5 per day.....farms reporting..	13,644	5,603	2,458	1,655	808	767	33	2,320	8,251	3,458	1,244	1,192	514	411	22	1,410
$6 per day.....farms reporting..	4,162	1,991	514	462	218	195	20	762	2,508	1,190	277	304	145	127	16	449
$7 per day.....farms reporting..	1,023	466	78	152	58	59	1	209	615	262	53	108	43	19	1	129
$8 and over per day.....farms reporting..	1,307	532	99	233	72	58	16	297	747	311	39	144	50	21	11	171
No report of hours worked and wage rate.....farms..	12,058	2,798	2,083	1,399	358	841	47	4,532	7,540	1,860	964	1,103	263	413	21	2,916
persons..	23,315	(*)	(*)	(*)	(*)	(*)	(*)	(*)	7,540	1,860	964	1,103	263	413	21	2,916
Paid on an hourly basis.....farms reporting..	53,437	22,468	7,909	3,360	1,897	3,374	142	14,287	31,164	14,104	3,286	2,379	1,289	1,440	85	8,581
persons..	137,658	(*)	(*)	(*)	(*)	(*)	(*)	(*)	31,164	14,104	3,286	2,379	1,289	1,440	85	8,581
average wage per person per hour, dollars..	0.49	(*)	(*)	(*)	(*)	(*)	(*)	(*)	0.53	(*)	(*)	(*)	(*)	(*)	(*)	(*)
Under $0.25 per hour.....farms reporting..	1,351	464	269	54	21	219	5	319	778	282	152	51	16	87	.....	190
$0.25 to $0.34 per hour.....farms reporting..	7,657	2,530	1,639	431	314	788	15	1,940	4,096	1,533	666	314	212	348	15	1,008
$0.35 to $0.44 per hour.....farms reporting..	10,577	3,841	2,177	723	365	1,039	32	2,400	5,303	2,146	671	506	248	373	15	1,344
$0.45 to $0.54 per hour.....farms reporting..	17,617	7,587	2,362	1,269	656	896	50	4,797	10,957	4,999	1,180	906	469	420	25	2,958
$0.55 to $0.64 per hour.....farms reporting..	3,820	1,706	596	202	151	170	15	980	2,158	1,046	246	141	90	61	15	559
$0.65 to $0.74 per hour.....farms reporting..	1,726	855	214	81	63	70	5	438	849	424	72	40	30	36	.....	247
$0.75 to $0.84 per hour.....farms reporting..	6,192	3,279	396	297	221	110	10	1,879	3,886	2,092	182	208	142	68	5	1,189
$0.85 to $0.99 per hour.....farms reporting..	472	239	43	37	11	7	.....	135	198	80	15	21	5	5	.....	72
$1.00 and over per hour.....farms reporting..	2,820	1,558	106	185	69	50	.....	852	2,052	1,157	54	141	57	37	.....	606
No report of wage rate.....farms..	1,205	409	107	81	26	25	10	547	887	345	48	51	20	5	10	408
persons..	2,275	(*)	(*)	(*)	(*)	(*)	(*)	(*)	887	345	48	51	20	5	10	408
Paid on a piece-work basis.....farms reporting..	12,659	3,945	1,874	1,476	538	615	146	4,065	7,399	2,196	746	1,300	375	369	125	2,288
persons..	49,186	(*)	(*)	(*)	(*)	(*)	(*)	(*)	7,399	2,196	746	1,300	375	369	125	2,288
No report as to basis of payment.....farms..	6,470	(*)	(*)	(*)	(*)	(*)	(*)	(*)	(*)	(*)	(*)	(*)	(*)	(*)	(*)	(*)
persons..	14,315	(*)	(*)	(*)	(*)	(*)	(*)	(*)	(*)	(*)	(*)	(*)	(*)	(*)	(*)	(*)

See footnotes at end of table.

Table 3.—FARM WAGE RATES FOR THE UNITED STATES, THE NORTH, THE SOUTH, AND THE WEST: 1950—Continued

[Data for States are shown in tables 15 and 16 and in Volume I]

Item	One or more hired workers for a specified basis of payment								Only 1 hired worker for a specified basis of payment							
	Total	By type of perquisites furnished							Total	By type of perquisites furnished						
		None	House only	Board and room only	Other only	House and other[1]	Board and room and other	No report as to perquisites		None	House only	Board and room only	Other only	House and other[1]	Board and room and other	No report as to perquisites
THE WEST																
Basis of payment and wage rates:																
Paid on a monthly basis.....farms reporting..	44,248	4,202	11,036	16,333	1,081	8,254	732	2,610	29,564	3,016	7,421	11,122	870	4,810	492	1,833
persons..	85,086	(*)	(*)	(*)	(*)	(*)	(*)	(*)	29,564	3,016	7,421	11,122	870	4,810	492	1,833
average hours worked per month..	236	(*)	(*)	(*)	(*)	(*)	(*)	(*)	231	(*)	(*)	(*)	(*)	(*)	(*)	(*)
average wage per person per month, dollars..	169	(*)	(*)	(*)	(*)	(*)	(*)	(*)	149	(*)	(*)	(*)	(*)	(*)	(*)	(*)
Under $25 per month.....farms reporting..	86	15	.....	56	.....	.....	15	.....	81	15	.....	51	.....	.....	15	.....
$25 to $34 per month.....farms reporting..	291	25	10	203	11	15	11	16	270	25	10	183	10	15	11	16
$35 to $49 per month.....farms reporting..	322	15	21	185	13	43	20	25	295	15	16	169	12	38	20	25
$50 to $84 per month.....farms reporting..	2,775	137	164	1,915	17	367	100	75	2,314	119	138	1,585	12	302	91	67
$85 to $109 per month.....farms reporting..	4,826	214	457	3,051	165	648	139	152	3,741	197	351	2,410	155	401	105	122
$110 to $129 per month.....farms reporting..	4,611	164	626	2,630	60	874	107	150	2,992	134	430	1,743	50	474	54	107
$130 to $169 per month.....farms reporting..	10,794	748	2,521	4,476	267	2,263	83	436	6,959	590	1,816	2,643	237	1,306	41	326
$170 to $214 per month.....farms reporting..	10,886	1,313	4,208	1,950	292	2,455	113	555	6,867	957	2,793	1,061	253	1,413	45	345
$215 and over per month.....farms reporting..	4,881	1,144	1,874	406	193	841	19	404	2,571	639	1,015	210	108	372	9	218
No report of hours worked and wage rate.....number of farms..	4,776	427	1,155	1,461	63	748	125	797	3,474	325	852	1,067	33	489	101	607
persons..	8,058	(*)	(*)	(*)	(*)	(*)	(*)	(*)	3,474	325	852	1,067	33	489	101	607
Paid on a weekly basis.....farms reporting..	5,746	2,054	1,138	1,039	211	566	51	687	3,621	1,216	588	822	141	346	51	457
persons..	14,182	(*)	(*)	(*)	(*)	(*)	(*)	(*)	3,621	1,216	588	822	141	346	51	457
average hours worked per week..	52	(*)	(*)	(*)	(*)	(*)	(*)	(*)	49	(*)	(*)	(*)	(*)	(*)	(*)	(*)
average wage per person per week, dollars..	42	(*)	(*)	(*)	(*)	(*)	(*)	(*)	36	(*)	(*)	(*)	(*)	(*)	(*)	(*)
Under $5 per week.....farms reporting..	50	5	.....	30	.....	.....	.....	15	45	5	.....	25	.....	.....	.....	15
$5 to $7 per week.....farms reporting..	81	15	.....	41	.....	5	10	10	76	15	.....	36	.....	5	10	10
$8 to $11 per week.....farms reporting..	138	41	2	53	.....	20	5	17	121	41	1	42	.....	20	5	12
$12 to $19 per week.....farms reporting..	232	77	7	75	6	17	10	40	179	56	7	54	6	16	10	30
$20 to $24 per week.....farms reporting..	298	90	38	111	10	22	10	17	216	76	7	95	.....	12	10	16
$25 to $29 per week.....farms reporting..	403	105	92	126	10	38	.....	32	259	59	38	109	5	27	.....	21
$30 to $39 per week.....farms reporting..	1,495	428	335	312	78	217	.....	125	965	242	218	240	65	116	.....	84
$40 to $49 per week.....farms reporting..	1,329	591	324	109	44	126	.....	135	760	321	161	89	21	81	.....	87
$50 and over per week.....farms reporting..	1,280	593	287	79	42	92	6	181	693	323	126	43	28	51	6	116
No report of hours worked and wage rate.....number of farms..	440	109	53	103	21	29	10	115	307	78	30	89	16	18	10	66
persons..	1,009	(*)	(*)	(*)	(*)	(*)	(*)	(*)	307	78	30	89	16	18	10	66
Paid on a daily basis.....farms reporting..	15,135	4,748	1,436	5,155	939	690	55	2,112	9,969	3,197	709	3,614	674	325	18	1,432
persons..	30,895	(*)	(*)	(*)	(*)	(*)	(*)	(*)	9,969	3,197	709	3,614	674	325	18	1,432
average hours worked per day..	9.0	(*)	(*)	(*)	(*)	(*)	(*)	(*)	8.8	(*)	(*)	(*)	(*)	(*)	(*)	(*)
average wage per person per day, dollars..	6.57	(*)	(*)	(*)	(*)	(*)	(*)	(*)	6.18	(*)	(*)	(*)	(*)	(*)	(*)	(*)
$1 per day.....farms reporting..	138	26	.....	67	.....	10	.....	35	116	25	.....	46	.....	10	.....	35
$2 per day.....farms reporting..	297	109	1	138	7	11	.....	31	245	98	1	103	7	10	.....	26
$3 per day.....farms reporting..	558	128	30	259	44	25	5	67	400	89	27	204	22	16	.....	42
$4 per day.....farms reporting..	1,114	302	123	442	58	60	10	119	777	190	69	344	47	42	.....	85
$5 per day.....farms reporting..	3,264	692	333	1,464	242	188	9	336	2,209	499	163	1,032	167	80	2	266
$6 per day.....farms reporting..	2,978	968	353	863	196	150	2	446	1,952	687	155	629	154	51	1	275
$7 per day.....farms reporting..	1,767	568	206	557	114	75	3	244	1,125	369	105	373	87	35	2	154
$8 and over per day.....farms reporting..	4,035	1,751	326	1,087	225	143	15	488	2,489	1,103	143	701	153	69	7	313
No report of hours worked and wage rate.....number of farms..	984	204	64	278	53	28	11	346	656	137	46	182	37	12	6	236
persons..	2,146	(*)	(*)	(*)	(*)	(*)	(*)	(*)	656	137	46	182	37	12	6	236
Paid on an hourly basis.....farms reporting..	37,136	18,754	5,607	1,879	1,101	1,479	83	8,233	20,389	10,835	1,870	1,277	680	514	50	5,163
persons..	128,988	(*)	(*)	(*)	(*)	(*)	(*)	(*)	20,389	10,835	1,870	1,277	680	514	50	5,163
average wage per person per hour, dollars..	0.82	(*)	(*)	(*)	(*)	(*)	(*)	(*)	0.87	(*)	(*)	(*)	(*)	(*)	(*)	(*)
Under $0.25 per hour.....farms reporting..	25	10	.....	10	.....	.....	.....	5	20	10	.....	5	.....	.....	.....	5
$0.25 to $0.34 per hour.....farms reporting..	63	36	6	5	.....	1	.....	15	31	16	5	.....	.....	.....	.....	10
$0.35 to $0.44 per hour.....farms reporting..	522	159	249	7	10	46	.....	51	236	85	80	6	5	20	.....	40
$0.45 to $0.54 per hour.....farms reporting..	1,578	637	429	80	53	88	.....	291	924	436	153	51	47	30	.....	207
$0.55 to $0.64 per hour.....farms reporting..	1,584	525	435	139	68	150	5	262	714	243	149	89	28	61	5	139
$0.65 to $0.74 per hour.....farms reporting..	1,724	681	412	154	63	99	5	310	784	340	108	82	48	29	.....	177
$0.75 to $0.84 per hour.....farms reporting..	10,622	5,183	1,836	556	333	513	26	2,180	5,500	2,889	568	382	221	181	15	1,250
$0.85 to $0.99 per hour.....farms reporting..	8,451	4,414	1,515	229	163	406	17	1,707	3,990	2,226	500	146	83	106	5	924
$1.00 and over per hour.....farms reporting..	12,176	7,001	706	667	399	175	25	3,198	7,911	4,514	296	501	242	87	20	2,251
No report of wage rate.....number of farms..	391	108	19	32	12	1	5	214	273	76	11	15	6	.....	5	160
persons..	1,199	(*)	(*)	(*)	(*)	(*)	(*)	(*)	273	76	11	15	6	.....	5	160
Paid on a piece-work basis.....farms reporting..	4,140	1,521	386	565	164	193	49	1,262	2,141	692	131	411	121	95	33	658
persons..	32,996	(*)	(*)	(*)	(*)	(*)	(*)	(*)	2,141	692	131	411	121	95	33	658
No report as to basis of payment.....number of farms..	1,099	(*)	(*)	(*)	(*)	(*)	(*)	(*)	(*)	(*)	(*)	(*)	(*)	(*)	(*)	(*)
persons..	4,325	(*)	(*)	(*)	(*)	(*)	(*)	(*)	(*)	(*)	(*)	(*)	(*)	(*)	(*)	(*)

*Not available.
[1]Includes farms reporting "house and board and room," and "house, board and room, and other."

Table 4.—WAGE RATES AND PERQUISITES FURNISHED HIRED WORKERS BY BASIS OF PAYMENT AND BY SIZE OF FARM, FOR THE UNITED STATES, THE NORTH, THE SOUTH, AND THE WEST: 1950

[Figures on wage rates and perquisites are for hired persons working the week preceding the enumeration. For average date of enumeration, see table in Introduction. Data are based on reports for only a sample of farms. See text. Data for States are shown in Volume I, parts 1 to 33]

Item	Total all farms	Size of farm											
		Under 10 acres	10-29 acres	30-49 acres	50-69 acres	70-99 acres	100-139 acres	140-179 acres	180-219 acres	220-259 acres	260-499 acres	500-999 acres	1,000 acres and over
UNITED STATES													
Paid on a monthly basis.....farms reporting..	266,531	3,470	6,955	6,872	6,817	15,155	23,612	29,022	22,653	22,266	63,086	28,407	38,216
Wage rates:													
Under $25 per month.....farms reporting..	5,089	95	415	540	455	690	870	595	447	221	526	146	89
$25 to $34 per month.....farms reporting..	9,277	130	336	560	636	1,210	1,506	1,331	800	630	1,424	508	206
$35 to $49 per month.....farms reporting..	14,705	120	345	656	648	1,645	2,305	2,207	1,546	1,197	2,700	784	552
$50 to $84 per month.....farms reporting..	51,198	483	1,102	1,201	1,351	3,712	6,193	7,095	5,520	4,744	11,204	4,452	4,141
$85 to $109 per month.....farms reporting..	50,866	349	751	617	703	1,780	3,555	5,413	4,638	5,240	14,664	6,485	6,671
$110 to $129 per month.....farms reporting..	35,262	218	423	344	316	904	1,565	3,049	2,501	3,230	11,541	4,675	6,496
$130 to $169 per month.....farms reporting..	37,501	490	879	712	577	1,154	1,994	2,871	2,484	2,581	9,084	4,995	9,680
$170 to $214 per month.....farms reporting..	19,302	541	703	578	497	872	1,266	1,696	1,228	1,156	3,404	2,250	5,111
$215 and over per month.....farms reporting..	7,450	436	562	339	311	340	411	425	356	344	1,093	1,023	1,810
No report of hours worked and wage rate.....number of farms..	35,881	608	1,439	1,325	1,323	2,848	3,947	4,340	3,133	2,923	7,446	3,089	3,460
Perquisites furnished:													
None.....farms reporting..	15,895	887	1,231	831	664	1,110	1,425	1,455	1,247	1,028	2,861	1,392	1,764
House only.....farms reporting..	51,585	705	1,255	1,441	1,223	2,412	3,489	4,261	3,545	3,700	12,895	7,408	9,251
Board and room only.....farms reporting..	119,039	1,021	2,402	2,748	3,063	7,704	12,643	15,888	11,591	11,162	26,143	9,129	15,545
Other only.....farms reporting..	7,036	174	266	254	303	584	731	781	630	491	1,558	663	601
House and other[1].....farms reporting..	50,805	350	834	844	847	1,770	3,037	4,182	3,592	3,971	14,971	7,777	8,630
Board and room and other.....farms reporting..	6,315	22	227	200	165	461	736	712	546	645	1,344	550	707
No report.....number of farms..	15,856	311	740	554	552	1,114	1,551	1,743	1,502	1,269	3,314	1,488	1,718
Paid on a weekly basis.....farms reporting..	103,932	5,022	6,170	4,966	4,895	7,539	10,991	9,924	8,432	7,481	21,618	10,482	6,412
Wage rates:													
Under $5 per week.....farms reporting..	1,329	70	115	140	165	120	255	136	75	46	115	63	29
$5 to $7 per week.....farms reporting..	4,683	135	280	425	320	530	735	610	401	315	663	197	72
$8 to $11 per week.....farms reporting..	8,547	225	511	520	570	880	1,361	1,020	776	571	1,269	608	236
$12 to $19 per week.....farms reporting..	17,906	387	904	880	856	1,400	2,016	1,741	1,497	1,416	3,756	1,950	1,103
$20 to $24 per week.....farms reporting..	14,135	373	521	496	495	906	1,327	1,365	1,344	1,173	3,511	1,682	942
$25 to $29 per week.....farms reporting..	12,426	478	614	362	401	644	1,068	1,197	1,038	972	3,356	1,458	838
$30 to $39 per week.....farms reporting..	19,794	1,129	1,119	784	835	1,110	1,763	1,653	1,502	1,464	4,549	2,387	1,499
$40 to $49 per week.....farms reporting..	9,572	1,004	957	506	470	612	833	823	640	480	1,697	859	691
$50 and over per week.....farms reporting..	5,108	735	517	293	241	323	407	308	283	241	754	484	522
No report of hours worked and wage rate.....number of farms..	10,432	486	632	560	542	1,014	1,226	1,071	876	803	1,948	794	480
Perquisites furnished:													
None.....farms reporting..	20,576	2,646	2,282	1,465	1,140	1,587	1,937	1,528	1,262	1,071	2,983	1,599	1,076
House only.....farms reporting..	19,667	354	817	630	746	1,127	1,879	1,618	1,610	1,307	4,727	2,827	2,025
Board and room only.....farms reporting..	29,268	764	1,305	1,524	1,538	2,647	3,949	3,579	2,924	2,416	5,722	1,838	1,062
Other only.....farms reporting..	4,642	212	345	274	241	399	561	417	461	383	857	300	192
House and other[1].....farms reporting..	17,200	173	444	465	445	800	1,224	1,559	1,214	1,461	5,242	2,801	1,372
Board and room and other.....farms reporting..	1,586	36	45	46	116	130	206	190	160	171	294	149	43
No report.....number of farms..	10,993	837	932	562	669	849	1,235	1,033	801	672	1,793	968	642
Paid on a daily basis.....farms reporting..	226,622	4,597	12,678	12,790	12,480	20,004	25,106	23,115	18,265	14,390	42,320	22,565	18,312
Wage rates:													
$1 per day.....farms reporting..	7,593	191	500	585	591	1,010	1,182	885	705	466	976	354	148
$2 per day.....farms reporting..	46,638	746	3,026	3,355	3,450	5,036	6,308	4,814	3,778	2,770	7,772	3,545	2,038
$3 per day.....farms reporting..	57,937	910	3,594	3,717	3,488	5,624	7,010	5,644	4,845	3,597	10,530	5,584	3,394
$4 per day.....farms reporting..	34,547	629	1,598	1,660	1,695	2,705	3,614	3,482	2,881	2,400	7,369	3,954	2,560
$5 per day.....farms reporting..	33,387	656	1,254	1,080	1,248	2,130	2,929	3,634	2,785	2,254	7,568	4,071	3,778
$6 per day.....farms reporting..	13,859	342	667	530	459	926	977	1,571	1,025	991	2,720	1,622	2,029
$7 per day.....farms reporting..	5,772	126	176	176	200	349	409	590	351	517	930	853	1,095
$8 and over per day.....farms reporting..	9,047	464	684	447	307	497	589	750	543	391	1,381	977	2,017
No report of hours worked and wage rate.....number of farms..	17,842	533	1,179	1,240	1,042	1,727	2,088	1,745	1,352	1,004	3,074	1,605	1,253
Perquisites furnished:													
None.....farms reporting..	72,206	2,284	6,069	5,883	5,187	7,575	8,593	6,961	5,300	4,137	11,276	5,444	3,497
House only.....farms reporting..	39,587	338	1,183	1,164	1,583	2,751	4,031	3,584	3,194	2,586	8,926	5,923	4,324
Board and room only.....farms reporting..	43,588	447	1,523	1,835	1,790	3,415	4,790	5,302	3,695	3,079	8,397	4,001	5,314
Other only.....farms reporting..	14,744	338	779	796	783	1,472	1,589	1,781	1,448	1,101	2,834	1,059	764
House and other[1].....farms reporting..	16,916	91	377	325	472	862	1,605	1,421	1,361	1,108	4,178	2,923	2,193
Board and room and other.....farms reporting..	1,124	30	40	30	35	100	100	146	130	120	220	94	79
No report.....number of farms..	38,457	1,069	2,707	2,757	2,630	3,829	4,398	3,920	3,137	2,259	6,489	3,121	2,141
Paid on an hourly basis.....farms reporting..	138,738	9,235	15,139	11,710	9,575	13,201	14,430	13,165	8,739	7,228	19,325	10,059	6,932
Wage rates:													
Under $0.25 per hour.....farms reporting..	1,457	85	126	125	95	165	205	95	100	90	237	87	47
$0.25 to $0.34 per hour.....farms reporting..	8,427	316	816	795	836	967	981	715	615	417	1,171	522	276
$0.35 to $0.44 per hour.....farms reporting..	13,151	426	1,090	1,165	1,011	1,338	1,597	1,261	876	774	2,023	965	625
$0.45 to $0.54 per hour.....farms reporting..	28,748	1,261	2,273	2,086	1,977	2,819	3,436	3,168	2,174	1,673	4,493	2,241	1,147
$0.55 to $0.64 per hour.....farms reporting..	10,502	439	920	661	540	893	1,085	1,212	788	633	1,849	957	525
$0.65 to $0.74 per hour.....farms reporting..	7,268	407	627	501	388	800	770	768	473	436	1,055	637	406
$0.75 to $0.84 per hour.....farms reporting..	30,022	2,349	3,140	2,628	2,058	2,832	2,995	2,883	1,932	1,483	4,246	2,009	1,467
$0.85 to $0.99 per hour.....farms reporting..	11,067	735	1,960	1,406	893	1,077	901	824	520	448	1,075	640	588
$1.00 and over per hour.....farms reporting..	25,455	2,947	3,812	2,093	1,601	2,039	2,136	1,993	1,134	1,179	2,911	1,884	1,726
No report of wage rate.....number of farms..	2,641	270	375	250	176	271	324	246	127	95	265	117	125
Perquisites furnished:													
None.....farms reporting..	61,574	5,523	8,645	6,187	4,772	5,859	6,208	5,223	3,402	2,679	7,097	3,576	2,403
House only.....farms reporting..	15,778	222	865	1,034	967	1,225	1,530	1,535	1,064	933	2,959	1,861	1,583
Board and room only.....farms reporting..	12,897	331	672	660	705	1,237	1,568	1,531	1,037	976	2,351	1,183	646
Other only.....farms reporting..	6,733	277	392	440	394	670	736	857	573	470	1,112	504	288
House and other[1].....farms reporting..	6,054	66	211	263	291	519	629	539	385	371	1,398	761	621
Board and room and other.....farms reporting..	444	11	30	25	30	45	50	25	45	25	105	30	23
No report.....number of farms..	35,258	2,805	4,324	3,101	2,416	3,646	3,689	3,455	2,233	1,774	4,303	2,144	1,368
Paid on a piece-work basis.....farms reporting..	24,868	1,880	3,350	2,164	1,775	2,357	2,249	2,295	1,472	1,007	3,053	1,587	1,679
Perquisites furnished:													
None.....farms reporting..	7,345	872	1,389	814	608	701	549	554	376	244	647	235	356
House only.....farms reporting..	2,779	120	507	155	131	203	236	255	148	126	334	249	315
Board and room only.....farms reporting..	4,356	155	301	325	316	410	506	486	345	206	683	356	267
Other only.....farms reporting..	1,101	105	115	130	55	115	111	126	77	51	107	49	60
House and other[1].....farms reporting..	1,170	25	40	70	70	105	85	136	80	71	232	150	106
Board and room and other.....farms reporting..	381	30	35	55	20	60	30	20	40	.....	50	16	25
No report.....number of farms..	7,736	573	963	615	575	763	732	718	406	309	1,000	532	550
No report as to basis of payment.....number of farms..	14,122	609	1,260	1,110	932	1,602	1,955	1,743	1,127	857	1,865	668	394

[1]Includes farms reporting "house and board and room," and "house, board and room, and other."

Table 4.—WAGE RATES AND PERQUISITES FURNISHED HIRED WORKERS BY BASIS OF PAYMENT AND BY SIZE OF FARM, FOR THE UNITED STATES, THE NORTH, THE SOUTH, AND THE WEST: 1950—Continued

[Figures on wage rates and perquisites are for hired persons working the week preceding the enumeration. For average date of enumeration, see table in Introduction. Data are based on reports for only a sample of farms. See text. Data for States are shown in Volume I, parts 1 to 33]

Item	Total all farms	Size of farm: Under 10 acres	10-29 acres	30-49 acres	50-69 acres	70-99 acres	100-139 acres	140-179 acres	180-219 acres	220-259 acres	260-499 acres	500-999 acres	1,000 acres and over
THE NORTH													
Paid on a monthly basis.....farms reporting..	165,793	1,119	2,359	2,423	3,036	9,189	16,590	21,611	17,295	17,832	47,439	16,128	10,772
Wage rates:													
Under $25 per month.....farms reporting..	2,521	30	130	100	150	350	570	425	296	140	260	66	4
$25 to $34 per month.....farms reporting..	5,243	40	76	195	265	730	945	925	480	465	791	279	52
$35 to $49 per month.....farms reporting..	9,414	65	120	255	236	1,130	1,660	1,690	1,200	945	1,711	327	75
$50 to $84 per month.....farms reporting..	33,770	171	405	495	696	2,487	4,687	5,657	4,344	3,787	7,983	2,049	1,009
$85 to $109 per month.....farms reporting..	36,895	136	338	310	447	1,223	2,856	4,521	3,882	4,653	12,049	4,220	2,260
$110 to $129 per month.....farms reporting..	25,419	103	205	159	160	583	1,184	2,462	2,104	2,917	9,999	3,203	2,340
$130 to $169 per month.....farms reporting..	21,934	194	365	265	303	630	1,389	1,918	1,938	2,002	7,070	3,085	2,775
$170 to $214 per month.....farms reporting..	6,585	132	203	131	122	281	400	626	560	556	1,702	923	949
$215 and over per month.....farms reporting..	1,769	40	60	54	28	89	134	154	122	123	420	282	263
No report of hours worked and wage rate.....number of farms..	22,243	208	457	459	629	1,686	2,765	3,233	2,369	2,244	5,454	1,694	1,045
Perquisites furnished:													
None.....farms reporting..	7,594	255	352	321	221	556	802	841	688	715	1,749	660	434
House only.....farms reporting..	23,130	185	398	334	393	1,037	1,743	2,148	2,001	2,232	7,755	3,001	1,903
Board and room only.....farms reporting..	88,587	443	966	1,221	1,679	5,614	10,303	13,638	10,210	10,069	22,646	6,602	5,196
Other only.....farms reporting..	3,963	25	63	46	82	295	415	591	414	385	1,157	337	153
House and other[1].....farms reporting..	28,637	106	283	261	351	782	1,693	2,568	2,407	2,917	10,631	4,340	2,298
Board and room and other.....farms reporting..	4,335	10	70	55	80	290	546	562	441	530	1,107	385	259
No report.....number of farms..	9,547	95	227	185	230	615	1,088	1,263	1,134	984	2,394	803	529
Paid on a weekly basis.....farms reporting..	56,066	2,670	2,796	1,872	2,325	4,151	6,384	6,095	5,321	5,065	13,169	4,708	1,510
Wage rates:													
Under $5 per week.....farms reporting..	516	30	35	25	70	40	135	85	30	25	25	11	5
$5 to $7 per week.....farms reporting..	2,286	50	80	120	140	250	445	380	240	185	335	54	7
$8 to $11 per week.....farms reporting..	3,904	70	170	135	200	445	725	595	446	305	622	166	25
$12 to $19 per week.....farms reporting..	6,405	120	236	160	220	600	805	755	670	735	1,566	434	104
$20 to $24 per week.....farms reporting..	7,212	156	180	186	190	468	695	771	815	752	2,081	736	182
$25 to $29 per week.....farms reporting..	7,400	250	265	155	176	347	626	801	726	734	2,338	803	179
$30 to $39 per week.....farms reporting..	12,939	678	602	390	509	780	1,274	1,222	1,128	1,146	3,261	1,431	518
$40 to $49 per week.....farms reporting..	6,629	694	665	343	328	424	612	648	497	384	1,267	533	234
$50 and over per week.....farms reporting..	3,051	439	343	174	178	259	295	194	212	161	443	214	139
No report of hours worked and wage rate.....number of farms..	5,724	183	220	184	314	538	772	644	557	638	1,231	326	117
Perquisites furnished:													
None.....farms reporting..	10,684	1,563	1,105	644	555	883	1,066	803	724	727	1,738	658	218
House only.....farms reporting..	6,995	117	288	158	237	392	677	723	673	616	2,004	832	278
Board and room only.....farms reporting..	19,830	372	651	628	841	1,717	2,812	2,678	2,235	1,914	4,376	1,130	476
Other only.....farms reporting..	2,676	94	141	98	115	231	371	275	341	276	529	150	55
House and other[1].....farms reporting..	8,924	87	108	102	199	370	570	861	711	941	3,234	1,426	315
Board and room and other.....farms reporting..	957	6	20	1	35	80	136	115	110	126	218	88	22
No report.....number of farms..	6,000	431	483	241	343	478	752	640	527	465	1,070	424	146
Paid on a daily basis.....farms reporting..	60,296	754	1,439	1,405	1,713	4,286	6,479	8,235	6,438	5,996	15,089	5,436	3,026
Wage rates:													
$1 per day.....farms reporting..	1,519	40	35	85	60	200	275	200	145	155	245	65	14
$2 per day.....farms reporting..	4,354	30	85	120	170	415	650	630	405	440	975	327	107
$3 per day.....farms reporting..	8,817	60	190	190	300	611	960	1,197	1,066	951	2,300	752	240
$4 per day.....farms reporting..	10,921	92	242	240	300	778	1,217	1,476	1,188	1,098	2,925	981	384
$5 per day.....farms reporting..	16,479	206	337	335	397	1,076	1,640	2,219	1,799	1,554	4,513	1,510	893
$6 per day.....farms reporting..	6,719	97	219	137	147	392	580	1,016	686	667	1,616	655	507
$7 per day.....farms reporting..	2,982	41	50	25	112	217	245	384	286	422	583	364	253
$8 and over per day.....farms reporting..	3,705	102	196	118	87	216	357	518	337	276	774	361	363
No report of hours worked and wage rate.....number of farms..	4,800	86	85	155	140	381	555	595	526	433	1,158	421	265
Perquisites furnished:													
None.....farms reporting..	16,764	416	728	557	690	1,298	1,951	2,034	1,707	1,641	3,829	1,379	534
House only.....farms reporting..	3,009	6	35	32	91	186	260	242	242	252	989	464	210
Board and room only.....farms reporting..	21,260	70	241	365	380	1,362	2,260	3,202	2,172	2,210	5,489	1,899	1,610
Other only.....farms reporting..	6,177	70	75	120	156	432	635	960	781	720	1,607	460	161
House and other[1].....farms reporting..	1,890	.....	15	10	20	75	122	185	140	171	627	365	160
Board and room and other.....farms reporting..	548	.....	5	.....	10	35	40	95	90	65	145	31	32
No report.....number of farms..	10,648	192	340	321	366	898	1,211	1,517	1,306	937	2,403	838	319
Paid on an hourly basis.....farms reporting..	48,165	2,663	3,149	2,620	2,600	4,611	6,135	5,963	4,213	3,543	7,947	3,340	1,381
Wage rates:													
Under $0.25 per hour.....farms reporting..	81	5	5	5	10	10	10	5	5	10	5	5	6
$0.25 to $0.34 per hour.....farms reporting..	707	71	40	40	40	60	70	75	60	35	166	35	15
$0.35 to $0.44 per hour.....farms reporting..	2,052	70	125	125	95	230	321	250	175	145	371	125	20
$0.45 to $0.54 per hour.....farms reporting..	9,553	336	461	505	536	966	1,431	1,267	995	752	1,525	628	151
$0.55 to $0.64 per hour.....farms reporting..	5,098	176	367	257	287	520	697	602	498	328	971	297	98
$0.65 to $0.74 per hour.....farms reporting..	3,818	162	221	190	173	395	523	450	330	311	615	318	130
$0.75 to $0.84 per hour.....farms reporting..	13,208	821	850	755	785	1,192	1,543	1,623	1,129	1,001	2,273	878	358
$0.85 to $0.99 per hour.....farms reporting..	2,144	209	207	136	108	180	198	255	149	147	272	162	121
$1.00 and over per hour.....farms reporting..	10,459	738	813	562	526	942	1,154	1,280	785	759	1,605	841	454
No report of wage rate.....number of farms..	1,045	75	60	45	40	116	188	156	87	55	144	51	28
Perquisites furnished:													
None.....farms reporting..	20,352	1,566	1,830	1,335	1,279	1,963	2,548	2,257	1,571	1,291	2,978	1,200	534
House only.....farms reporting..	2,262	30	106	110	141	218	309	254	210	183	375	198	128
Board and room only.....farms reporting..	7,658	116	195	225	290	646	981	1,096	771	731	1,562	753	292
Other only.....farms reporting..	3,735	91	130	150	127	335	522	563	391	323	758	269	76
House and other[1].....farms reporting..	1,201	25	40	66	50	100	131	129	120	45	303	134	58
Board and room and other.....farms reporting..	219	1	5	.....	10	35	25	20	25	20	65	10	3
No report.....number of farms..	12,738	834	843	734	703	1,314	1,619	1,644	1,125	950	1,906	776	290
Paid on a piece-work basis.....farms reporting..	8,069	343	411	485	377	765	1,040	1,112	722	536	1,371	581	326
Perquisites furnished:													
None.....farms reporting..	1,879	141	203	178	153	174	212	217	115	111	244	78	52
House only.....farms reporting..	519	.....	15	15	30	35	86	87	40	50	96	31	34
Board and room only.....farms reporting..	2,315	60	71	80	61	170	290	330	265	166	491	199	132
Other only.....farms reporting..	399	10	20	30	10	60	65	65	56	30	31	15	7
House and other[1].....farms reporting..	362	5	10	15	5	35	55	55	30	26	65	45	16
Board and room and other.....farms reporting..	186	10	.....	10	5	40	10	10	30	.....	50	15	6
No report.....number of farms..	2,409	117	92	157	113	251	322	348	186	153	394	198	78
No report as to basis of payment.....number of farms..	6,553	136	277	221	275	645	1,050	1,111	656	617	1,139	320	106

[1]Includes farms reporting "house and board and room," and "house, board and room, and other."

Table 4.—WAGE RATES AND PERQUISITES FURNISHED HIRED WORKERS BY BASIS OF PAYMENT AND BY SIZE OF FARM, FOR THE UNITED STATES, THE NORTH, THE SOUTH, AND THE WEST: 1950—Continued

[Figures on wage rates and perquisites are for hired persons working the week preceding the enumeration. For average date of enumeration, see table in Introduction. Data are based on reports for only a sample of farms. See text. Data for States are shown in Volume I, parts 1 to 33]

Item	Total all farms	Size of farm											
		Under 10 acres	10-29 acres	30-49 acres	50-69 acres	70-99 acres	100-139 acres	140-179 acres	180-219 acres	220-259 acres	260-499 acres	500-999 acres	1,000 acres and over
THE SOUTH													
Paid on a monthly basis....farms reporting..	56,490	712	2,040	2,620	2,468	3,783	4,827	4,456	3,532	2,799	10,501	7,930	10,822
Wage rates:													
Under $25 per month....farms reporting..	2,482	55	270	430	295	330	300	170	146	76	261	75	74
$25 to $34 per month....farms reporting..	3,743	60	230	345	361	470	546	376	295	155	583	199	123
$35 to $49 per month....farms reporting..	4,969	40	190	366	402	490	610	492	331	252	924	442	430
$50 to $84 per month....farms reporting..	14,653	197	431	581	540	1,025	1,371	1,287	1,081	861	2,970	2,129	2,180
$85 to $109 per month....farms reporting..	9,145	50	187	165	140	325	487	691	625	451	2,053	1,713	2,258
$110 to $129 per month....farms reporting..	5,232	35	63	65	95	161	247	321	262	197	1,110	1,090	1,586
$130 to $169 per month....farms reporting..	4,773	36	82	101	72	123	171	229	147	202	801	810	1,999
$170 to $214 per month....farms reporting..	1,831	53	46	31	26	28	103	73	51	50	269	337	764
$215 and over per month....farms reporting..	800	16	35	5	21	16	38	15	24	23	99	185	323
No report of hours worked and wage rate....number of farms..	8,862	170	506	531	516	815	954	802	570	532	1,431	950	1,085
Perquisites furnished:													
None....farms reporting..	4,099	141	299	242	223	274	363	343	316	168	726	462	542
House only....farms reporting..	17,419	182	274	527	432	756	1,089	1,154	1,018	962	3,522	3,207	4,296
Board and room only....farms reporting..	14,119	170	916	1,110	1,097	1,510	1,730	1,428	916	630	1,885	935	1,792
Other only....farms reporting..	1,992	55	115	155	150	215	245	131	160	85	281	228	172
House and other[1]....farms reporting..	13,914	94	243	255	311	577	894	968	778	693	3,223	2,581	3,297
Board and room and other....farms reporting..	1,248	.....	90	120	70	130	170	115	90	90	166	74	133
No report....number of farms..	3,699	70	103	211	185	321	336	317	254	171	698	443	590
Paid on a weekly basis....farms reporting..	42,120	1,512	2,661	2,687	2,296	3,062	4,289	3,515	2,889	2,217	7,710	5,228	4,054
Wage rates:													
Under $5 per week....farms reporting..	763	25	70	105	90	75	115	51	45	21	90	52	24
$5 to $7 per week....farms reporting..	2,316	70	195	295	170	275	275	230	161	125	323	133	64
$8 to $11 per week....farms reporting..	4,505	125	311	380	360	430	636	420	330	261	617	432	203
$12 to $19 per week....farms reporting..	11,269	231	638	700	611	775	1,196	976	817	676	2,179	1,495	975
$20 to $24 per week....farms reporting..	6,625	167	306	260	295	428	622	567	524	411	1,398	911	736
$25 to $29 per week....farms reporting..	4,623	180	284	196	215	276	427	381	271	228	961	632	572
$30 to $39 per week....farms reporting..	5,360	298	357	307	274	218	413	331	317	224	1,065	793	763
$40 to $49 per week....farms reporting..	1,614	124	113	77	42	132	144	82	87	63	257	206	287
$50 and over per week....farms reporting..	777	71	45	26	17	8	29	61	34	55	153	135	143
No report of hours worked and wage rate....number of farms..	4,268	221	342	341	222	445	432	416	303	153	667	439	287
Perquisites furnished:													
None....farms reporting..	7,838	609	827	668	469	599	745	611	478	289	1,099	816	628
House only....farms reporting..	11,534	178	438	405	471	661	1,126	831	849	650	2,493	1,861	1,571
Board and room only....farms reporting..	8,399	250	588	836	651	865	1,111	836	663	461	1,215	578	345
Other only....farms reporting..	1,755	102	168	151	126	165	175	122	120	87	294	128	117
House and other[1]....farms reporting..	7,710	66	284	325	235	398	611	669	472	494	1,893	1,290	973
Board and room and other....farms reporting..	578	20	20	45	71	45	60	75	50	45	66	61	20
No report....number of farms..	4,306	287	336	257	273	329	461	371	257	191	650	494	400
Paid on a daily basis....farms reporting..	151,191	3,077	10,304	10,644	10,309	14,766	17,870	13,875	11,296	7,878	25,495	15,212	10,465
Wage rates:													
$1 per day....farms reporting..	5,936	146	455	480	506	805	902	675	555	306	701	284	121
$2 per day....farms reporting..	41,987	681	2,915	3,215	3,275	4,606	5,653	4,149	3,373	2,310	6,772	3,208	1,830
$3 per day....farms reporting..	48,562	784	3,357	3,511	3,173	4,978	6,030	4,407	3,749	2,635	8,163	4,771	3,004
$4 per day....farms reporting..	22,512	502	1,271	1,355	1,375	1,852	2,317	1,916	1,648	1,257	4,313	2,857	1,849
$5 per day....farms reporting..	13,644	374	796	642	766	884	1,104	1,147	850	572	2,643	2,064	1,802
$6 per day....farms reporting..	4,162	140	303	220	212	255	250	329	234	177	746	587	709
$7 per day....farms reporting..	1,023	35	65	91	30	40	51	80	20	40	156	220	195
$8 and over per day....farms reporting..	1,307	70	151	105	85	80	60	75	75	30	186	137	253
No report of hours worked and wage rate....number of farms..	12,058	345	991	1,025	887	1,266	1,503	1,097	792	551	1,815	1,084	702
Perquisites furnished:													
None....farms reporting..	50,694	1,447	4,815	4,917	4,293	5,821	6,371	4,550	3,419	2,316	6,958	3,614	2,173
House only....farms reporting..	35,142	302	1,117	1,085	1,457	2,484	3,695	3,219	2,884	2,269	7,653	5,269	3,708
Board and room only....farms reporting..	17,173	307	1,171	1,387	1,310	1,842	2,365	1,841	1,393	731	2,448	1,288	1,090
Other only....farms reporting..	7,628	206	662	660	595	970	902	745	600	351	1,090	503	344
House and other[1]....farms reporting..	14,336	71	352	305	442	772	1,442	1,202	1,198	895	3,440	2,449	1,768
Board and room and other....farms reporting..	521	30	30	30	25	60	60	51	35	45	75	47	33
No report....number of farms..	25,697	714	2,157	2,260	2,187	2,817	3,035	2,267	1,767	1,271	3,831	2,042	1,349
Paid on an hourly basis....farms reporting..	53,437	2,704	5,281	4,797	4,145	5,036	5,548	4,767	3,191	2,608	7,975	4,477	2,908
Wage rates:													
Under $0.25 per hour....farms reporting..	1,351	75	106	115	85	155	195	90	95	80	232	82	41
$0.25 to $0.34 per hour....farms reporting..	7,657	240	761	745	781	906	911	635	555	382	1,000	482	259
$0.35 to $0.44 per hour....farms reporting..	10,577	281	855	970	881	1,058	1,256	975	686	619	1,600	824	572
$0.45 to $0.54 per hour....farms reporting..	17,617	705	1,532	1,491	1,331	1,683	1,880	1,736	1,103	890	2,811	1,563	892
$0.55 to $0.64 per hour....farms reporting..	3,820	147	356	242	183	232	302	461	198	229	680	512	278
$0.65 to $0.74 per hour....farms reporting..	1,726	115	206	146	85	159	126	155	95	43	284	164	148
$0.75 to $0.84 per hour....farms reporting..	6,192	566	723	576	448	487	491	502	338	195	894	546	426
$0.85 to $0.99 per hour....farms reporting..	472	35	61	71	20	30	61	31	31	20	62	18	32
$1.00 and over per hour....farms reporting..	2,820	405	441	281	220	206	200	107	60	115	311	241	233
No report of wage rate....number of farms..	1,205	135	240	160	111	120	126	75	30	35	101	45	27
Perquisites furnished:													
None....farms reporting..	22,468	1,457	2,835	2,504	1,943	2,178	2,393	1,883	1,266	964	2,773	1,404	868
House only....farms reporting..	7,909	85	298	392	433	488	747	748	599	489	1,674	1,092	864
Board and room only....farms reporting..	3,360	80	231	280	265	385	385	340	210	190	586	300	108
Other only....farms reporting..	1,897	120	146	190	175	225	166	191	126	91	241	150	76
House and other[1]....farms reporting..	3,374	20	65	100	175	265	300	276	176	251	858	506	382
Board and room and other....farms reporting..	142	5	15	5	10	5	15	.....	20	5	40	15	7
No report....number of farms..	14,287	937	1,691	1,326	1,144	1,490	1,542	1,329	794	618	1,803	1,010	603
Paid on a piece-work basis....farms reporting..	12,659	909	2,229	1,335	1,141	1,304	1,024	916	620	375	1,274	720	812
Perquisites furnished:													
None....farms reporting..	3,945	428	842	495	390	396	285	260	207	103	242	116	181
House only....farms reporting..	1,874	105	477	115	86	128	115	140	81	55	202	177	193
Board and room only....farms reporting..	1,476	25	185	205	210	210	196	115	70	30	116	77	37
Other only....farms reporting..	538	55	85	85	35	30	45	50	21	11	70	28	23
House and other[1]....farms reporting..	615	5	20	45	55	60	15	50	50	40	134	83	58
Board and room and other....farms reporting..	146	15	25	40	10	20	15	10	5	.....	.....	.....	6
No report....number of farms..	4,065	276	595	350	355	460	353	291	186	136	510	239	314
No report as to basis of payment....number of farms..	6,470	288	828	772	571	836	858	570	444	224	644	293	142

[1]Includes farms reporting "house and board and room," and "house, board and room, and other."

Table 4.—WAGE RATES AND PERQUISITES FURNISHED HIRED WORKERS BY BASIS OF PAYMENT AND BY SIZE OF FARM, FOR THE UNITED STATES, THE NORTH, THE SOUTH, AND THE WEST: 1950—Continued

[Figures on wage rates and perquisites are for hired persons working the week preceding the enumeration. For average date of enumeration, see table in Introduction. Data are based on reports for only a sample of farms. See text. Data for States are shown in Volume I, parts 1 to 33]

Item	Total all farms	Size of farm: Under 10 acres	10-29 acres	30-49 acres	50-69 acres	70-99 acres	100-139 acres	140-179 acres	180-219 acres	220-259 acres	260-499 acres	500-999 acres	1,000 acres and over
THE WEST													
Paid on a monthly basis.....farms reporting..	44,248	1,639	2,556	1,829	1,313	2,183	2,195	2,955	1,826	1,635	5,146	4,349	16,622
Wage rates:													
Under $25 per month.....farms reporting..	86	10	15	10	10	10	.....	.....	5	5	5	5	11
$25 to $34 per month.....farms reporting..	291	30	30	20	10	10	15	30	25	10	50	30	31
$35 to $49 per month.....farms reporting..	322	15	35	35	10	25	35	25	15	.....	65	15	47
$50 to $84 per month.....farms reporting..	2,775	115	266	125	115	200	135	151	95	96	251	274	952
$85 to $109 per month.....farms reporting..	4,826	163	226	142	116	232	212	201	131	136	562	552	2,153
$110 to $129 per month.....farms reporting..	4,611	80	155	120	61	160	134	266	135	116	432	382	2,570
$130 to $169 per month.....farms reporting..	10,794	260	432	346	202	401	434	724	399	377	1,213	1,100	4,906
$170 to $214 per month.....farms reporting..	10,886	356	454	416	349	563	763	997	617	550	1,433	990	3,398
$215 and over per month.....farms reporting..	4,881	380	467	280	262	235	239	256	210	198	574	556	1,224
No report of hours worked and wage rate.....number of farms..	4,776	230	476	335	178	347	228	305	194	147	561	445	1,330
Perquisites furnished:													
None.....farms reporting..	4,202	491	580	268	220	280	260	271	243	145	386	270	788
House only.....farms reporting..	11,036	338	583	580	398	619	657	959	526	506	1,618	1,200	3,052
Board and room only.....farms reporting..	16,333	408	520	417	287	580	610	822	465	463	1,612	1,592	8,557
Other only.....farms reporting..	1,081	94	88	53	71	74	71	59	56	21	120	98	276
House and other[1].....farms reporting..	8,254	150	308	328	185	411	450	646	407	361	1,117	856	3,035
Board and room and other.....farms reporting..	732	12	67	25	15	41	20	35	15	25	71	91	315
No report.....number of farms..	2,610	146	410	158	137	178	127	163	114	114	222	242	599
Paid on a weekly basis.....farms reporting..	5,746	840	713	407	274	326	218	314	222	199	739	546	848
Wage rates:													
Under $5 per week.....farms reporting..	50	15	10	10	5	5	5	.....	.....	.....	.....	.....	.....
$5 to $7 per week.....farms reporting..	81	15	5	10	10	5	15	.....	.....	5	5	10	1
$8 to $11 per week.....farms reporting..	138	30	30	5	10	5	.....	5	.....	5	30	10	8
$12 to $19 per week.....farms reporting..	232	36	30	20	25	25	15	10	10	5	11	21	24
$20 to $24 per week.....farms reporting..	298	50	35	50	10	10	10	27	5	10	32	35	24
$25 to $29 per week.....farms reporting..	403	48	65	11	10	21	15	15	41	10	57	23	87
$30 to $39 per week.....farms reporting..	1,495	153	160	87	52	112	76	100	57	94	223	163	218
$40 to $49 per week.....farms reporting..	1,329	186	179	86	100	56	77	93	56	33	173	120	170
$50 and over per week.....farms reporting..	1,280	225	129	93	46	56	83	53	37	25	158	135	240
No report of hours worked and wage rate.....number of farms..	440	82	70	35	6	31	22	11	16	12	50	29	76
Perquisites furnished:													
None.....farms reporting..	2,054	474	350	153	116	105	126	114	60	55	146	125	230
House only.....farms reporting..	1,138	59	91	67	38	74	76	64	88	41	230	134	176
Board and room only.....farms reporting..	1,039	142	66	60	46	65	26	65	26	41	131	130	241
Other only.....farms reporting..	211	16	36	25	.....	3	15	20	.....	20	34	22	20
House and other[1].....farms reporting..	566	20	52	38	11	32	43	29	31	26	115	85	84
Board and room and other.....farms reporting..	51	10	5	.....	10	5	10	.....	.....	.....	10	.....	1
No report.....number of farms..	687	119	113	64	53	42	22	22	17	16	73	50	96
Paid on a daily basis.....farms reporting..	15,135	766	935	741	458	952	757	1,005	531	516	1,736	1,917	4,821
Wage rates:													
$1 per day.....farms reporting..	138	5	10	20	25	5	5	10	5	5	30	5	13
$2 per day.....farms reporting..	297	35	26	20	5	15	5	35	.....	20	25	10	101
$3 per day.....farms reporting..	558	66	47	16	15	35	20	40	30	11	67	61	150
$4 per day.....farms reporting..	1,114	35	85	65	20	75	80	90	45	45	131	116	327
$5 per day.....farms reporting..	3,264	76	121	103	85	170	185	268	136	128	412	497	1,083
$6 per day.....farms reporting..	2,978	105	145	173	100	279	147	226	105	147	358	380	813
$7 per day.....farms reporting..	1,767	50	61	60	58	92	113	126	45	55	191	269	647
$8 and over per day.....farms reporting..	4,035	292	337	224	135	201	172	157	131	85	421	479	1,401
No report of hours worked and wage rate.....number of farms..	984	102	103	60	15	80	30	53	34	20	101	100	286
Perquisites furnished:													
None.....farms reporting..	4,748	421	526	409	204	456	271	377	174	180	489	451	790
House only.....farms reporting..	1,436	30	31	47	35	81	76	123	68	65	284	190	406
Board and room only.....farms reporting..	5,155	70	111	83	100	211	165	259	130	138	460	814	2,614
Other only.....farms reporting..	939	62	42	16	32	70	52	76	67	30	137	96	259
House and other[1].....farms reporting..	690	20	10	10	10	15	41	34	23	42	111	109	265
Board and room and other.....farms reporting..	55	.....	5	.....	.....	5	.....	.....	5	10	.....	16	14
No report.....number of farms..	2,112	163	210	176	77	114	152	136	64	51	255	241	473
Paid on an hourly basis.....farms reporting..	37,136	3,868	6,709	4,293	2,830	3,554	2,747	2,435	1,335	1,077	3,403	2,242	2,643
Wage rates:													
Under $0.25 per hour.....farms reporting..	25	5	15	5	.....	.....	.....	.....	.....	.....	.....	.....	.....
$0.25 to $0.34 per hour.....farms reporting..	63	5	15	10	15	1	.....	5	.....	.....	5	5	2
$0.35 to $0.44 per hour.....farms reporting..	522	75	110	70	35	50	20	36	15	10	52	16	33
$0.45 to $0.54 per hour.....farms reporting..	1,578	220	280	90	110	170	125	165	76	31	157	50	104
$0.55 to $0.64 per hour.....farms reporting..	1,584	116	197	162	70	141	86	149	92	76	198	148	149
$0.65 to $0.74 per hour.....farms reporting..	1,724	130	200	165	130	246	121	163	48	82	156	155	128
$0.75 to $0.84 per hour.....farms reporting..	10,622	962	1,567	1,297	825	1,153	961	758	465	287	1,079	585	683
$0.85 to $0.99 per hour.....farms reporting..	8,451	491	1,692	1,199	765	867	642	538	340	281	741	460	435
$1.00 and over per hour.....farms reporting..	12,176	1,804	2,558	1,250	855	891	782	606	289	305	995	802	1,039
No report of wage rate.....number of farms..	391	60	75	45	25	35	10	15	10	5	20	21	70
Perquisites furnished:													
None.....farms reporting..	18,754	2,500	3,980	2,348	1,550	1,718	1,267	1,083	565	424	1,346	972	1,001
House only.....farms reporting..	5,607	107	461	532	393	519	474	533	255	261	910	571	591
Board and room only.....farms reporting..	1,879	135	246	155	150	206	202	95	56	55	203	130	246
Other only.....farms reporting..	1,101	66	116	100	92	110	68	103	56	56	113	85	136
House and other[1].....farms reporting..	1,479	21	106	97	66	154	198	134	89	75	237	121	181
Board and room and other.....farms reporting..	83	5	10	20	10	5	10	5	.....	.....	.....	5	13
No report.....number of farms..	8,233	1,034	1,790	1,041	569	842	528	482	314	206	594	358	475
Paid on a piece-work basis.....farms reporting..	4,140	628	710	344	257	288	185	267	130	96	408	286	541
Perquisites furnished:													
None.....farms reporting..	1,521	303	344	141	65	131	52	77	54	30	161	41	122
House only.....farms reporting..	386	15	15	25	15	40	35	28	27	21	36	41	88
Board and room only.....farms reporting..	565	70	45	40	45	30	20	41	10	10	76	80	98
Other only.....farms reporting..	164	40	10	15	10	25	1	11	.....	10	6	6	30
House and other[1].....farms reporting..	193	15	10	10	10	10	15	31	.....	5	33	22	32
Board and room and other.....farms reporting..	49	5	10	5	5	.....	5	.....	5	.....	.....	1	13
No report.....number of farms..	1,262	180	276	108	107	52	57	79	34	20	96	95	158
No report as to basis of payment.....number of farms..	1,099	185	155	117	86	121	47	62	27	16	82	55	146

[1]Includes farms reporting "house and board and room," and "house, board and room, and other."

Table 5.—WAGE RATES AND PERQUISITES FURNISHED HIRED WORKERS BY BASIS OF PAYMENT AND BY TENURE OF OPERATOR (COLOR AND TENURE FOR THE SOUTH), FOR THE UNITED STATES, THE NORTH, THE SOUTH, AND THE WEST: 1950

[Figures on wage rates and perquisites are for hired persons working the week preceding the enumeration. For average date of enumeration, see table in Introduction. Data are based on reports for only a sample of farms. See text. Data for States are shown in Volume I, parts 1 to 33]

Item	Total all farms	Commercial farms by tenure of operator										Other farms (part-time, residential, abnormal)
		Full owners	Part owners	Managers	Tenants							
					All	Cash	Share-cash	Crop-share tenants and croppers	Live-stock-share	Croppers[1] (South only)	Other and unspecified	
UNITED STATES												
Paid on a monthly basis.....farms reporting..	266,531	119,069	79,138	7,437	47,266	8,881	12,482	8,933	12,294	1,242	3,434	13,621
Wage rates:												
Under $25 per month.....farms reporting..	5,089	2,393	893	17	1,080	132	86	411	130	216	105	706
$25 to $34 per month.....farms reporting..	9,277	4,520	2,036	44	1,585	394	178	427	281	190	115	1,092
$35 to $49 per month.....farms reporting..	14,705	7,810	3,474	115	2,250	448	326	643	505	159	169	1,056
$50 to $84 per month.....farms reporting..	51,198	25,292	13,492	708	9,025	1,728	2,085	1,666	2,469	322	755	2,681
$85 to $109 per month.....farms reporting..	50,866	21,788	15,669	1,056	10,978	1,742	3,863	1,452	3,204	99	618	1,375
$110 to $129 per month.....farms reporting..	35,262	13,024	12,450	1,055	7,862	1,173	2,864	933	2,471	40	381	871
$130 to $169 per month.....farms reporting..	37,501	15,168	13,489	1,762	5,624	1,123	1,345	1,197	1,515	14	430	1,458
$170 to $214 per month.....farms reporting..	19,302	8,393	6,439	1,127	2,426	678	330	804	368	2	244	917
$215 and over per month.....farms reporting..	7,450	3,307	2,069	777	892	496	70	156	78	1	91	405
No report of hours worked and wage rate.....number of farms..	35,881	17,374	9,127	776	5,544	967	1,335	1,244	1,273	199	526	3,060
Perquisites furnished:												
None.....farms reporting..	15,895	7,284	3,857	660	2,352	602	538	523	367	76	246	1,742
House only.....farms reporting..	51,585	23,598	15,223	2,623	7,241	1,402	1,574	1,677	1,595	277	716	2,900
Board and room only.....farms reporting..	119,039	52,125	35,499	1,457	25,060	4,852	7,128	4,108	6,974	511	1,487	4,898
Other only.....farms reporting..	7,036	2,887	2,185	93	1,296	197	324	323	288	61	103	575
House and other[2].....farms reporting..	50,805	22,606	16,340	2,124	7,616	1,175	1,936	1,520	2,169	199	617	2,119
Board and room and other.....farms reporting..	6,315	2,786	1,785	60	1,333	194	327	326	356	61	69	351
No report.....number of farms..	15,856	7,783	4,249	420	2,368	459	655	456	545	57	196	1,036
Paid on a weekly basis.....farms reporting..	103,932	50,278	27,391	2,998	14,584	3,183	2,174	3,284	3,366	984	1,593	8,681
Wage rates:												
Under $5 per week.....farms reporting..	1,329	608	197	2	190	30	15	65	25	40	15	332
$5 to $7 per week.....farms reporting..	4,683	2,161	887	19	775	207	55	210	142	86	75	841
$8 to $11 per week.....farms reporting..	8,547	4,199	1,685	89	1,406	347	126	318	224	207	184	1,168
$12 to $19 per week.....farms reporting..	17,906	8,095	4,536	381	3,042	450	374	821	686	363	348	1,852
$20 to $24 per week.....farms reporting..	14,135	6,435	3,953	407	2,380	367	331	619	780	74	209	960
$25 to $29 per week.....farms reporting..	12,426	5,944	3,661	337	1,830	319	403	368	524	70	146	654
$30 to $39 per week.....farms reporting..	19,794	9,919	6,025	673	2,210	530	463	369	552	36	260	967
$40 to $49 per week.....farms reporting..	9,572	5,187	2,592	468	849	395	101	151	102	.....	100	476
$50 and over per week.....farms reporting..	5,108	2,572	1,412	421	447	227	60	63	41	7	49	256
No report of hours worked and wage rate.....number of farms..	10,432	5,158	2,443	201	1,455	311	246	300	290	101	207	1,175
Perquisites furnished:												
None.....farms reporting..	20,576	10,340	4,917	763	2,285	797	260	430	301	132	365	2,271
House only.....farms reporting..	19,667	9,411	5,565	940	2,508	519	294	691	507	216	281	1,243
Board and room only.....farms reporting..	29,268	14,012	7,304	287	5,095	914	985	1,189	1,268	338	401	2,570
Other only.....farms reporting..	4,642	2,075	1,293	67	732	141	118	207	129	45	92	475
House and other[2].....farms reporting..	17,200	8,144	5,272	602	2,258	423	287	407	795	126	220	924
Board and room and other.....farms reporting..	1,586	770	396	13	266	55	45	75	61	15	15	141
No report.....number of farms..	10,993	5,526	2,644	326	1,440	334	185	285	305	112	219	1,057
Paid on a daily basis.....farms reporting..	226,622	91,726	59,724	3,597	44,847	6,184	7,723	14,934	5,680	6,671	3,655	26,728
Wage rates:												
$1 per day.....farms reporting..	7,593	3,637	1,369	53	1,355	281	92	321	197	371	93	1,179
$2 per day.....farms reporting..	46,638	20,057	10,510	621	8,626	1,419	544	2,696	819	2,277	871	6,824
$3 per day.....farms reporting..	57,937	22,746	14,643	1,031	11,870	1,561	1,449	4,286	1,190	2,389	995	7,647
$4 per day.....farms reporting..	34,547	13,470	9,738	617	7,007	873	1,432	2,661	821	672	548	3,715
$5 per day.....farms reporting..	33,387	12,841	10,440	510	6,969	811	2,023	2,028	1,393	235	479	2,627
$6 per day.....farms reporting..	13,859	5,405	4,173	242	2,924	420	893	854	517	75	165	1,115
$7 per day.....farms reporting..	5,772	2,339	1,870	132	1,177	122	401	375	190	21	68	254
$8 and over per day.....farms reporting..	9,047	3,438	2,914	151	1,688	268	410	664	177	32	137	856
No report of hours worked and wage rate.....number of farms..	17,842	7,793	4,067	240	3,231	429	479	1,049	376	599	299	2,511
Perquisites furnished:												
None.....farms reporting..	72,206	27,888	16,857	844	14,651	2,098	2,045	4,886	1,666	2,843	1,113	11,966
House only.....farms reporting..	39,587	16,243	11,993	1,226	7,551	1,085	811	3,180	577	1,283	615	2,574
Board and room only.....farms reporting..	43,588	17,352	12,193	326	10,103	1,305	2,639	3,055	1,658	791	655	3,614
Other only.....farms reporting..	14,744	5,850	3,797	130	3,055	414	737	839	517	306	242	1,912
House and other[2].....farms reporting..	16,916	7,470	5,580	559	2,345	346	285	824	344	308	238	962
Board and room and other.....farms reporting..	1,124	445	298	14	236	43	67	60	66	.....	.....	131
No report.....number of farms..	38,457	16,478	9,006	498	6,906	893	1,139	2,090	852	1,140	792	5,569
Paid on an hourly basis.....farms reporting..	138,738	66,205	31,859	3,224	18,344	3,989	3,348	5,792	2,235	1,323	1,657	19,106
Wage rates:												
Under $0.25 per hour.....farms reporting..	1,457	686	219	27	208	16	5	93	.....	81	13	317
$0.25 to $0.34 per hour.....farms reporting..	8,427	3,658	1,758	138	1,336	126	96	499	70	413	132	1,537
$0.35 to $0.44 per hour.....farms reporting..	13,151	5,532	2,984	322	2,489	397	360	1,008	116	394	214	1,824
$0.45 to $0.54 per hour.....farms reporting..	28,748	13,198	6,416	417	3,680	612	617	1,291	493	317	350	5,037
$0.55 to $0.64 per hour.....farms reporting..	10,502	4,895	2,892	296	1,449	255	251	515	255	17	156	970
$0.65 to $0.74 per hour.....farms reporting..	7,268	3,551	1,688	267	1,115	241	177	369	236	10	82	647
$0.75 to $0.84 per hour.....farms reporting..	30,022	14,598	7,331	672	3,762	983	821	982	576	35	365	3,659
$0.85 to $0.99 per hour.....farms reporting..	11,067	6,158	2,504	532	1,214	497	232	316	82	.....	87	659
$1.00 and over per hour.....farms reporting..	25,455	12,755	5,652	512	2,818	813	744	616	386	36	223	3,718
No report of wage rate.....number of farms..	2,641	1,174	415	41	273	49	45	103	21	20	35	738
Perquisites furnished:												
None.....farms reporting..	61,574	29,456	13,024	1,343	7,546	1,771	1,240	2,339	936	519	741	10,205
House only.....farms reporting..	15,778	7,251	4,485	751	2,377	506	350	1,076	96	166	183	914
Board and room only.....farms reporting..	12,897	6,011	3,314	99	2,342	411	651	590	440	105	145	1,131
Other only.....farms reporting..	6,733	3,024	1,763	85	1,133	187	306	241	222	65	112	728
House and other[2].....farms reporting..	6,054	3,276	1,538	284	552	135	75	211	62	27	42	404
Board and room and other.....farms reporting..	444	241	110	8	45	10	.....	20	10	5	.....	40
No report.....number of farms..	35,258	16,946	7,625	654	4,349	969	726	1,315	469	436	434	5,684
Paid on a piece-work basis.....farms reporting..	24,868	11,379	5,115	311	3,332	681	477	1,033	322	418	401	4,731
Perquisites furnished:												
None.....farms reporting..	7,345	3,221	1,157	108	935	198	140	255	91	115	136	1,924
House only.....farms reporting..	2,779	1,442	627	58	303	91	23	108	7	20	54	349
Board and room only.....farms reporting..	4,356	2,038	1,044	8	754	98	146	232	111	105	62	512
Other only.....farms reporting..	1,101	460	218	5	137	15	5	67	20	15	15	281
House and other[2].....farms reporting..	1,170	536	343	20	118	27	22	23	16	15	15	153
Board and room and other.....farms reporting..	381	160	66	.....	100	20	15	25	15	25	.....	55
No report.....number of farms..	7,736	3,522	1,660	112	985	232	126	323	62	123	119	1,457
No report as to basis of payment.....number of farms..	14,122	6,345	2,451	128	2,585	248	561	819	339	370	248	2,613

See footnotes at end of table.

Table 5.—WAGE RATES AND PERQUISITES FURNISHED HIRED WORKERS BY BASIS OF PAYMENT AND BY TENURE OF OPERATOR (COLOR AND TENURE FOR THE SOUTH), FOR THE UNITED STATES, THE NORTH, THE SOUTH, AND THE WEST: 1950—Continued

[Figures on wage rates and perquisites are for hired persons working the week preceding the enumeration. For average date of enumeration, see table in Introduction. Data are based on reports for only a sample of farms. See text. Data for States are shown in Volume I, parts 1 to 33]

Item	Total all farms	Commercial farms by tenure of operator									Other farms (part-time, residential, abnormal)
		Full owners	Part owners	Managers	Tenants						
					All	Cash	Share-cash	Crop-share tenants and croppers	Live-stock-share	Croppers[1] (South only)	Other and unspecified
THE NORTH											
Paid on a monthly basis.....farms reporting..	165,793	75,112	49,428	2,922	32,994	5,079	11,324	3,624	10,879	(1)	2,088	5,337
Wage rates:												
Under $25 per month.....farms reporting..	2,521	1,419	492	.....	365	90	75	65	90	(1)	45	245
$25 to $34 per month.....farms reporting..	5,243	2,871	1,280	25	727	235	127	100	215	(1)	50	340
$35 to $49 per month.....farms reporting..	9,414	5,501	2,299	32	1,294	256	295	231	432	(1)	80	288
$50 to $84 per month.....farms reporting..	33,770	17,156	9,010	254	6,457	1,121	1,913	729	2,217	(1)	477	893
$85 to $109 per month.....farms reporting..	36,895	15,413	11,240	444	9,211	1,208	3,708	840	3,018	(1)	437	587
$110 to $129 per month.....farms reporting..	25,419	9,068	8,785	490	6,704	811	2,717	565	2,325	(1)	286	372
$130 to $169 per month.....farms reporting..	21,934	8,906	7,718	854	3,675	599	1,145	437	1,230	(1)	264	781
$170 to $214 per month.....farms reporting..	6,585	3,002	2,096	346	682	159	123	150	163	(1)	87	459
$215 and over per month.....farms reporting..	1,769	823	526	154	99	28	17	31	16	(1)	7	167
No report of hours worked and wage rate.....number of farms..	22,243	10,953	5,982	323	3,780	572	1,204	476	1,173	(1)	355	1,205
Perquisites furnished:												
None.....farms reporting..	7,594	3,406	1,907	244	1,341	244	456	216	314	(1)	111	696
House only.....farms reporting..	23,130	10,466	7,094	781	3,745	384	1,296	422	1,287	(1)	356	1,044
Board and room only.....farms reporting..	88,587	40,558	25,573	709	19,678	3,435	6,667	2,153	6,352	(1)	1,071	2,069
Other only.....farms reporting..	3,963	1,577	1,336	40	810	93	300	116	261	(1)	40	200
House and other[2].....farms reporting..	28,637	12,405	9,633	922	4,906	569	1,691	459	1,828	(1)	359	771
Board and room and other.....farms reporting..	4,335	1,963	1,268	36	912	117	305	111	324	(1)	55	156
No report.....number of farms..	9,547	4,737	2,617	190	1,602	237	609	147	513	(1)	96	401
Paid on a weekly basis.....farms reporting..	56,066	28,816	15,849	1,102	7,883	1,361	1,787	1,149	2,821	(1)	765	2,416
Wage rates:												
Under $5 per week.....farms reporting..	516	305	60	1	65	5	10	20	20	(1)	10	85
$5 to $7 per week.....farms reporting..	2,286	1,203	467	15	381	90	55	65	131	(1)	40	220
$8 to $11 per week.....farms reporting..	3,904	2,316	790	16	562	145	110	85	157	(1)	65	220
$12 to $19 per week.....farms reporting..	6,405	3,155	1,659	46	1,243	126	281	226	509	(1)	101	302
$20 to $24 per week.....farms reporting..	7,212	3,317	2,170	69	1,406	156	290	213	660	(1)	87	250
$25 to $29 per week.....farms reporting..	7,400	3,539	2,322	94	1,277	191	355	164	471	(1)	96	168
$30 to $39 per week.....farms reporting..	12,939	6,539	4,177	332	1,471	230	375	189	499	(1)	178	420
$40 to $49 per week.....farms reporting..	6,629	3,748	1,871	232	483	196	78	64	86	(1)	59	295
$50 and over per week.....farms reporting..	3,051	1,665	819	217	192	85	35	20	31	(1)	21	158
No report of hours worked and wage rate.....number of farms..	5,724	3,029	1,514	80	803	137	198	103	257	(1)	108	298
Perquisites furnished:												
None.....farms reporting..	10,684	5,970	2,686	360	1,027	303	190	125	255	(1)	154	641
House only.....farms reporting..	6,995	3,483	2,141	227	895	133	172	129	370	(1)	91	249
Board and room only.....farms reporting..	19,830	10,121	5,320	144	3,352	539	693	534	1,117	(1)	269	893
Other only.....farms reporting..	2,676	1,292	795	38	411	61	107	86	117	(1)	40	140
House and other[2].....farms reporting..	8,924	4,170	3,117	189	1,254	151	223	159	638	(1)	83	194
Board and room and other.....farms reporting..	957	527	249	.....	156	25	40	20	61	(1)	10	25
No report.....number of farms..	6,000	3,253	1,541	144	788	149	162	96	263	(1)	118	274
Paid on a daily basis.....farms reporting..	60,296	25,575	17,534	452	13,953	1,586	5,212	2,647	3,514	(1)	994	2,782
Wage rates:												
$1 per day.....farms reporting..	1,519	833	310	11	240	60	60	15	80	(1)	25	125
$2 per day.....farms reporting..	4,354	2,120	1,118	33	843	96	225	186	241	(1)	95	240
$3 per day.....farms reporting..	8,817	3,854	2,391	36	2,040	177	616	546	575	(1)	126	496
$4 per day.....farms reporting..	10,921	4,738	3,167	92	2,453	237	866	547	543	(1)	260	471
$5 per day.....farms reporting..	16,479	6,399	5,187	115	4,170	425	1,749	607	1,166	(1)	223	608
$6 per day.....farms reporting..	6,719	2,590	1,998	78	1,767	235	786	268	393	(1)	85	286
$7 per day.....farms reporting..	2,982	1,268	901	25	716	97	321	97	154	(1)	47	72
$8 and over per day.....farms reporting..	3,705	1,573	1,086	27	798	144	287	196	119	(1)	52	221
No report of hours worked and wage rate.....number of farms..	4,800	2,200	1,376	35	926	115	302	185	243	(1)	81	263
Perquisites furnished:												
None.....farms reporting..	16,764	7,052	4,620	134	3,698	482	1,249	700	1,000	(1)	267	1,260
House only.....farms reporting..	3,009	1,152	945	37	785	37	241	282	153	(1)	72	90
Board and room only.....farms reporting..	21,260	8,827	6,424	66	5,345	684	2,168	930	1,260	(1)	303	598
Other only.....farms reporting..	6,177	2,542	1,818	55	1,512	128	640	225	399	(1)	120	250
House and other[2].....farms reporting..	1,890	766	729	16	364	25	99	99	121	(1)	20	15
Board and room and other.....farms reporting..	548	241	134	6	152	20	57	25	50	(1)	.....	15
No report.....number of farms..	10,648	4,995	2,864	138	2,097	210	758	386	531	(1)	212	554
Paid on an hourly basis.....farms reporting..	48,165	24,651	12,192	822	6,743	1,248	2,009	1,254	1,704	(1)	528	3,757
Wage rates:												
Under $0.25 per hour.....farms reporting..	81	55	26	.....	.....	.....	.....	.....	.....	(1)	.....	.....
$0.25 to $0.34 per hour.....farms reporting..	707	332	153	2	115	5	30	30	35	(1)	15	105
$0.35 to $0.44 per hour.....farms reporting..	2,052	1,008	507	29	363	36	126	110	46	(1)	45	145
$0.45 to $0.54 per hour.....farms reporting..	9,553	5,053	2,308	94	1,288	197	307	296	360	(1)	128	810
$0.55 to $0.64 per hour.....farms reporting..	5,098	2,649	1,472	109	659	98	136	122	213	(1)	90	209
$0.65 to $0.74 per hour.....farms reporting..	3,818	2,014	953	112	567	103	107	136	191	(1)	30	172
$0.75 to $0.84 per hour.....farms reporting..	13,208	6,768	3,452	207	1,839	371	587	275	494	(1)	112	942
$0.85 to $0.99 per hour.....farms reporting..	2,144	1,127	447	122	233	68	72	38	33	(1)	22	215
$1.00 and over per hour.....farms reporting..	10,459	5,081	2,662	132	1,550	354	599	210	316	(1)	71	1,034
No report of wage rate.....number of farms..	1,045	564	212	15	129	16	45	37	16	(1)	15	125
Perquisites furnished:												
None.....farms reporting..	20,352	10,553	4,922	434	2,445	470	654	462	677	(1)	182	1,998
House only.....farms reporting..	2,262	1,242	551	93	299	48	84	112	35	(1)	20	77
Board and room only.....farms reporting..	7,658	3,639	2,203	33	1,448	218	523	203	393	(1)	111	335
Other only.....farms reporting..	3,735	1,698	1,081	34	717	121	228	107	191	(1)	70	205
House and other[2].....farms reporting..	1,201	723	284	39	98	17	35	15	25	(1)	6	57
Board and room and other.....farms reporting..	219	101	66	7	40	10	.....	20	10	(1)	.....	5
No report.....number of farms..	12,738	6,695	3,085	182	1,696	364	485	335	373	(1)	139	1,080
Paid on a piece-work basis.....farms reporting..	8,069	4,162	2,032	56	1,069	139	313	210	241	(1)	166	750
Perquisites furnished:												
None.....farms reporting..	1,879	984	378	11	265	36	73	41	60	(1)	55	241
House only.....farms reporting..	519	308	167	6	28	2	5	6	5	(1)	10	10
Board and room only.....farms reporting..	2,315	1,161	627	5	367	40	130	56	96	(1)	45	155
Other only.....farms reporting..	399	185	109	.....	55	.....	5	25	15	(1)	10	50
House and other[2].....farms reporting..	362	213	77	11	35	5	5	5	10	(1)	10	26
Board and room and other.....farms reporting..	186	115	21	.....	35	10	10	.....	15	(1)	.....	15
No report.....number of farms..	2,409	1,196	653	23	284	46	85	77	40	(1)	36	253
No report as to basis of payment.....number of farms..	6,553	3,375	1,384	32	1,190	136	500	197	251	(1)	106	572

See footnotes at end of table.

Table 5.—WAGE RATES AND PERQUISITES FURNISHED HIRED WORKERS BY BASIS OF PAYMENT AND BY TENURE OF OPERATOR (COLOR AND TENURE FOR THE SOUTH), FOR THE UNITED STATES, THE NORTH, THE SOUTH, AND THE WEST: 1950—Continued

[Figures on wage rates and perquisites are for hired persons working the week preceding the enumeration. For average date of enumeration, see table in Introduction. Data are based on reports for only a sample of farms. See text. Data for States are shown in Volume I, parts 1 to 33]

Item	Total all farms	Commercial farms by tenure of operator									Other farms (part-time, residential, abnormal)
		Full owners	Part owners	Managers	Tenants						
					All	Cash	Share-cash	Crop-share tenants and croppers	Live-stock-share	Croppers[1] (South only)	Other and unspecified	
THE SOUTH											
For All Farms											
Paid on a monthly basis.....farms reporting..	56,490	25,163	13,910	2,558	8,549	1,848	487	3,395	628	1,242	949	6,310
Wage rates:												
Under $25 per month.....farms reporting..	2,482	909	390	17	705	42	11	346	30	216	60	461
$25 to $34 per month.....farms reporting..	3,743	1,513	687	19	802	144	50	312	46	190	60	722
$35 to $49 per month.....farms reporting..	4,969	2,133	1,097	77	919	167	26	410	68	159	89	743
$50 to $84 per month.....farms reporting..	14,653	6,960	3,500	405	2,282	476	125	863	230	322	266	1,506
$85 to $109 per month.....farms reporting..	9,145	4,263	2,622	495	1,185	336	116	395	93	99	146	580
$110 to $129 per month.....farms reporting..	5,232	2,281	1,579	385	646	218	45	236	41	40	66	341
$130 to $169 per month.....farms reporting..	4,773	2,004	1,487	473	518	185	28	169	44	14	78	291
$170 to $214 per month.....farms reporting..	1,831	728	525	271	168	69	7	44	9	2	37	139
$215 and over per month.....farms reporting..	800	327	174	172	48	18	1	18	.....	1	10	79
No report of hours worked and wage rate.....number of farms..	8,862	4,045	1,849	244	1,276	193	78	602	67	199	137	1,448
Perquisites furnished:												
None.....farms reporting..	4,099	1,741	902	210	524	153	28	157	30	76	80	722
House only.....farms reporting..	17,419	8,080	4,721	1,101	2,143	582	130	742	146	277	266	1,374
Board and room only.....farms reporting..	14,119	5,686	2,900	235	3,090	599	176	1,278	253	511	273	2,208
Other only.....farms reporting..	1,992	787	519	33	337	25	10	179	21	61	41	316
House and other[2].....farms reporting..	13,914	6,717	3,692	833	1,644	338	106	652	140	199	209	1,028
Board and room and other.....farms reporting..	1,248	458	270	9	352	67	16	180	21	61	7	159
No report.....number of farms..	3,699	1,694	906	137	459	84	21	207	17	57	73	503
Paid on a weekly basis.....farms reporting..	42,120	18,717	10,002	1,707	5,881	1,478	290	1,916	447	984	766	5,813
Wage rates:												
Under $5 per week.....farms reporting..	763	288	137	1	120	25	5	45	5	40	.....	217
$5 to $7 per week.....farms reporting..	2,316	923	389	4	389	117	.....	140	11	86	35	611
$8 to $11 per week.....farms reporting..	4,505	1,827	868	73	809	187	6	233	62	207	114	928
$12 to $19 per week.....farms reporting..	11,269	4,828	2,828	334	1,759	312	93	578	166	363	247	1,520
$20 to $24 per week.....farms reporting..	6,625	2,973	1,711	338	918	196	41	386	104	74	117	685
$25 to $29 per week.....farms reporting..	4,623	2,216	1,221	236	505	111	43	184	47	70	50	445
$30 to $39 per week.....farms reporting..	5,360	2,653	1,455	312	490	211	48	115	13	36	67	450
$40 to $49 per week.....farms reporting..	1,614	783	347	172	203	118	15	37	5	.....	28	109
$50 and over per week.....farms reporting..	777	329	206	126	90	59	2	6	6	7	10	26
No report of hours worked and wage rate.....number of farms..	4,268	1,897	840	111	598	142	37	192	28	101	98	822
Perquisites furnished:												
None.....farms reporting..	7,838	3,349	1,780	322	951	333	38	239	30	132	179	1,436
House only.....farms reporting..	11,534	5,426	3,056	655	1,453	330	108	503	116	216	180	944
Board and room only.....farms reporting..	8,399	3,397	1,666	132	1,588	326	70	614	123	338	117	1,616
Other only.....farms reporting..	1,755	702	428	26	280	56	5	111	11	45	52	319
House and other[2].....farms reporting..	7,710	3,673	2,010	396	926	250	52	235	126	126	137	705
Board and room and other.....farms reporting..	578	223	136	13	95	20	.....	55	.....	15	5	111
No report.....number of farms..	4,306	1,947	926	163	588	163	17	159	41	112	96	682
Paid on a daily basis.....farms reporting..	151,191	60,194	36,837	2,738	28,527	4,237	2,232	11,039	1,910	6,671	2,438	22,095
Wage rates:												
$1 per day.....farms reporting..	5,936	2,743	1,018	41	1,090	211	27	306	112	371	63	1,044
$2 per day.....farms reporting..	41,987	17,817	9,289	585	7,757	1,313	319	2,505	572	2,277	771	6,539
$3 per day.....farms reporting..	48,562	18,704	12,110	970	9,744	1,355	828	3,714	604	2,389	854	7,034
$4 per day.....farms reporting..	22,512	8,300	6,150	507	4,378	601	554	2,028	252	672	271	3,177
$5 per day.....farms reporting..	13,644	5,051	4,082	321	2,347	324	237	1,173	167	235	211	1,843
$6 per day.....farms reporting..	4,162	1,580	1,179	88	661	117	48	319	58	75	44	654
$7 per day.....farms reporting..	1,023	435	256	29	167	7	27	101	1	21	10	136
$8 and over per day.....farms reporting..	1,307	464	328	18	171	24	32	54	16	32	13	326
No report of hours worked and wage rate.....number of farms..	12,058	5,100	2,425	179	2,212	285	160	839	128	599	201	2,142
Perquisites furnished:												
None.....farms reporting..	50,694	18,609	10,905	585	10,370	1,504	753	3,891	603	2,843	776	10,225
House only.....farms reporting..	35,142	14,541	10,542	1,123	6,499	1,013	538	2,739	404	1,283	522	2,437
Board and room only.....farms reporting..	17,173	6,901	3,530	152	3,768	500	340	1,566	287	791	284	2,822
Other only.....farms reporting..	7,628	2,948	1,659	65	1,374	258	86	527	85	306	112	1,582
House and other[2].....farms reporting..	14,336	6,472	4,535	499	1,899	314	165	694	217	308	201	931
Board and room and other.....farms reporting..	521	188	137	6	79	23	5	35	16	.....	.....	111
No report.....number of farms..	25,697	10,535	5,529	308	4,538	625	345	1,587	298	1,140	543	4,787
Paid on an hourly basis.....farms reporting..	53,437	22,199	10,976	1,213	6,780	991	700	2,847	292	1,323	627	12,269
Wage rates:												
Under $0.25 per hour.....farms reporting..	1,351	621	193	27	208	16	5	93	.....	81	13	302
$0.25 to $0.34 per hour.....farms reporting..	7,657	3,296	1,588	131	1,215	115	66	469	35	413	117	1,427
$0.35 to $0.44 per hour.....farms reporting..	10,577	4,304	2,413	291	1,955	291	223	828	70	394	149	1,614
$0.45 to $0.54 per hour.....farms reporting..	17,617	7,455	3,753	309	2,054	313	290	829	118	317	187	4,046
$0.55 to $0.64 per hour.....farms reporting..	3,820	1,509	1,002	122	467	58	56	274	21	17	41	720
$0.65 to $0.74 per hour.....farms reporting..	1,726	796	317	108	126	22	5	67	11	10	11	379
$0.75 to $0.84 per hour.....farms reporting..	6,192	2,574	1,061	140	405	91	26	147	25	35	81	2,012
$0.85 to $0.99 per hour.....farms reporting..	472	203	89	35	26	15	.....	5	1	.....	5	119
$1.00 and over per hour.....farms reporting..	2,820	1,019	443	42	198	44	29	75	6	36	8	1,118
No report of wage rate.....number of farms..	1,205	422	117	8	126	26	.....	60	5	20	15	532
Perquisites furnished:												
None.....farms reporting..	22,468	8,910	3,991	405	2,740	384	301	1,112	136	519	288	6,422
House only.....farms reporting..	7,909	3,497	2,194	335	1,208	155	130	622	32	166	103	675
Board and room only.....farms reporting..	3,360	1,470	676	33	507	65	56	227	32	105	22	674
Other only.....farms reporting..	1,897	762	397	12	263	20	56	86	15	65	21	463
House and other[2].....farms reporting..	3,374	1,713	896	153	306	69	27	127	20	27	36	306
Board and room and other.....farms reporting..	142	85	27	.....	5	.....	.....	.....	.....	5	.....	25
No report.....number of farms..	14,287	5,762	2,795	275	1,751	298	130	673	57	436	157	3,704
Paid on a piece-work basis.....farms reporting..	12,659	5,167	2,139	141	1,788	369	103	630	68	418	200	3,424
Perquisites furnished:												
None.....farms reporting..	3,945	1,461	515	45	491	104	36	150	25	115	61	1,433
House only.....farms reporting..	1,874	1,015	322	24	190	69	6	53	1	20	41	323
Board and room only.....farms reporting..	1,476	606	227	2	344	33	15	165	15	105	11	297
Other only.....farms reporting..	538	199	80	3	65	5	.....	35	5	15	5	191
House and other[2].....farms reporting..	615	261	189	6	52	15	1	10	6	15	5	107
Board and room and other.....farms reporting..	146	30	26	.....	65	10	5	25	.....	25	.....	25
No report.....number of farms..	4,065	1,595	780	61	581	133	40	192	16	123	77	1,048
No report as to basis of payment.....number of farms..	6,470	2,417	860	73	1,270	91	55	583	56	370	115	1,850

See footnotes at end of table.

Table 5.—WAGE RATES AND PERQUISITES FURNISHED HIRED WORKERS BY BASIS OF PAYMENT AND BY TENURE OF OPERATOR (COLOR AND TENURE FOR THE SOUTH), FOR THE UNITED STATES, THE NORTH, THE SOUTH, AND THE WEST: 1950—Continued

[Figures on wage rates and perquisites are for hired persons working the week preceding the enumeration. For average date of enumeration, see table in Introduction. Data are based on reports for only a sample of farms. See text. Data for States are shown in Volume I, parts 1 to 33]

Item	Total all farms	Commercial farms by tenure of operator									Other farms (part-time, residential, abnormal)
		Full owners	Part owners	Managers	Tenants						
					All	Cash	Share-cash	Crop-share tenants and croppers	Live-stock-share	Croppers[1] (South only)	Other and unspecified
THE SOUTH											
For Farms of White Operators											
Paid on a monthly basis.....farms reporting..	54,464	24,613	13,514	2,547	7,847	1,739	452	3,192	613	952	899	5,943
Wage rates:												
Under $25 per month.....farms reporting..	2,089	784	334	16	529	41	6	291	25	126	40	426
$25 to $34 per month.....farms reporting..	3,452	1,423	647	19	676	124	30	291	41	140	50	687
$35 to $49 per month.....farms reporting..	4,656	2,068	1,020	77	838	136	26	395	68	129	84	653
$50 to $84 per month.....farms reporting..	14,278	6,868	3,400	399	2,172	461	125	823	230	267	266	1,439
$85 to $109 per month.....farms reporting..	9,021	4,231	2,611	495	1,139	320	111	385	93	89	141	545
$110 to $129 per month.....farms reporting..	5,195	2,256	1,577	382	641	218	45	231	41	40	66	339
$130 to $169 per month.....farms reporting..	4,751	1,994	1,487	473	512	180	28	168	44	14	78	285
$170 to $214 per month.....farms reporting..	1,824	728	520	271	167	68	7	44	9	2	37	138
$215 and over per month.....farms reporting..	800	327	174	172	48	18	1	18	.....	1	10	79
No report of hours worked and wage rate.....number of farms..	8,398	3,934	1,744	243	1,125	173	73	546	62	144	127	1,352
Perquisites furnished:												
None.....farms reporting..	4,011	1,705	896	210	509	148	23	152	30	76	80	691
House only.....farms reporting..	17,119	8,004	4,648	1,093	2,046	551	125	721	141	242	266	1,328
Board and room only.....farms reporting..	13,059	5,450	2,717	233	2,654	539	161	1,162	248	321	223	2,005
Other only.....farms reporting..	1,837	707	504	33	297	25	5	159	16	51	41	296
House and other[2].....farms reporting..	13,766	6,641	3,659	832	1,622	336	101	652	140	184	209	1,012
Board and room and other.....farms reporting..	1,112	443	235	9	297	62	16	155	21	36	7	128
No report.....number of farms..	3,560	1,663	855	137	422	78	21	191	17	42	73	483
Paid on a weekly basis.....farms reporting..	40,369	18,320	9,687	1,667	5,241	1,339	280	1,716	447	754	705	5,454
Wage rates:												
Under $5 per week.....farms reporting..	718	283	127	1	105	25	5	40	5	30	.....	202
$5 to $7 per week.....farms reporting..	2,010	818	344	4	304	92	.....	120	11	46	35	540
$8 to $11 per week.....farms reporting..	4,117	1,772	787	58	632	151	6	183	62	147	83	868
$12 to $19 per week.....farms reporting..	10,774	4,720	2,734	321	1,569	277	93	508	166	288	237	1,430
$20 to $24 per week.....farms reporting..	6,485	2,947	1,677	331	871	194	36	366	104	64	107	659
$25 to $29 per week.....farms reporting..	4,560	2,199	1,211	236	485	111	43	179	47	55	50	429
$30 to $39 per week.....farms reporting..	5,329	2,647	1,450	312	475	206	48	105	13	36	67	445
$40 to $49 per week.....farms reporting..	1,609	778	347	172	203	118	15	37	5	.....	28	109
$50 and over per week.....farms reporting..	770	329	205	126	85	59	2	1	6	7	10	25
No report of hours worked and wage rate.....number of farms..	3,997	1,827	805	106	512	106	32	177	28	81	88	747
Perquisites furnished:												
None.....farms reporting..	7,472	3,276	1,733	312	806	288	38	194	30	107	149	1,345
House only.....farms reporting..	11,255	5,363	3,001	643	1,361	319	108	478	116	171	169	887
Board and room only.....farms reporting..	7,723	3,232	1,541	127	1,347	270	70	534	123	233	117	1,476
Other only.....farms reporting..	1,660	692	403	21	245	56	5	91	11	35	47	299
House and other[2].....farms reporting..	7,599	3,653	1,983	393	881	235	47	225	126	111	137	689
Board and room and other.....farms reporting..	538	213	121	13	85	15	.....	50	.....	15	5	106
No report.....number of farms..	4,122	1,891	905	158	516	156	12	144	41	82	81	652
Paid on a daily basis.....farms reporting..	140,213	57,939	35,000	2,695	24,241	3,639	2,062	9,876	1,875	4,541	2,248	20,338
Wage rates:												
$1 per day.....farms reporting..	5,123	2,557	853	39	825	146	22	246	102	251	58	849
$2 per day.....farms reporting..	37,698	16,964	8,592	575	6,039	992	274	2,068	557	1,472	676	5,528
$3 per day.....farms reporting..	45,221	18,018	11,567	948	8,381	1,263	773	3,358	599	1,599	789	6,307
$4 per day.....farms reporting..	21,477	8,098	5,982	504	3,948	551	509	1,878	247	512	251	2,945
$5 per day.....farms reporting..	13,292	4,990	3,987	315	2,252	304	237	1,138	167	200	206	1,748
$6 per day.....farms reporting..	4,054	1,555	1,168	88	626	117	43	314	58	50	44	617
$7 per day.....farms reporting..	988	420	251	29	157	7	27	96	1	16	10	131
$8 and over per day.....farms reporting..	1,267	444	328	18	171	24	32	54	16	32	13	306
No report of hours worked and wage rate.....number of farms..	11,093	4,893	2,272	179	1,842	235	145	724	128	409	201	1,907
Perquisites furnished:												
None.....farms reporting..	45,632	17,626	10,163	581	8,390	1,219	668	3,361	593	1,838	711	8,872
House only.....farms reporting..	33,998	14,297	10,324	1,098	5,952	963	518	2,642	399	923	507	2,327
Board and room only.....farms reporting..	15,616	6,531	3,267	148	3,133	410	320	1,336	267	541	259	2,537
Other only.....farms reporting..	6,865	2,768	1,526	65	1,154	218	81	447	85	241	82	1,352
House and other[2].....farms reporting..	14,040	6,407	4,446	491	1,811	302	165	678	217	253	196	885
Board and room and other.....farms reporting..	486	178	127	6	69	18	5	30	16	.....	.....	106
No report.....number of farms..	23,576	10,132	5,147	306	3,732	509	305	1,382	298	745	493	4,259
Paid on an hourly basis.....farms reporting..	51,674	21,871	10,689	1,205	6,243	956	665	2,641	277	1,127	577	11,666
Wage rates:												
Under $0.25 per hour.....farms reporting..	1,299	621	188	26	183	16	5	68	.....	81	13	281
$0.25 to $0.34 per hour.....farms reporting..	7,182	3,191	1,503	131	1,030	110	56	414	25	318	107	1,327
$0.35 to $0.44 per hour.....farms reporting..	10,209	4,253	2,357	285	1,785	276	218	758	65	334	134	1,529
$0.45 to $0.54 per hour.....farms reporting..	17,158	7,369	3,657	308	1,964	303	275	799	118	297	172	3,860
$0.55 to $0.64 per hour.....farms reporting..	3,779	1,504	997	122	461	58	56	269	21	16	41	695
$0.65 to $0.74 per hour.....farms reporting..	1,673	780	302	108	125	22	5	66	11	10	11	358
$0.75 to $0.84 per hour.....farms reporting..	6,072	2,539	1,056	140	380	91	26	137	25	30	71	1,957
$0.85 to $0.99 per hour.....farms reporting..	462	203	84	35	26	15	.....	5	1	.....	5	114
$1.00 and over per hour.....farms reporting..	2,740	1,009	443	42	178	44	24	70	6	26	8	1,068
No report of wage rate.....number of farms..	1,100	402	102	8	111	21	.....	55	5	15	15	477
Perquisites furnished:												
None.....farms reporting..	21,588	8,754	3,856	404	2,494	374	281	1,022	121	438	258	6,080
House only.....farms reporting..	7,798	3,462	2,178	330	1,168	155	130	607	32	146	98	660
Board and room only.....farms reporting..	3,173	1,410	646	33	456	60	56	201	32	85	22	628
Other only.....farms reporting..	1,835	751	377	11	243	20	51	81	15	55	21	453
House and other[2].....farms reporting..	3,329	1,698	886	153	301	69	27	122	20	27	36	291
Board and room and other.....farms reporting..	142	85	27	.....	5	.....	.....	.....	.....	5	.....	25
No report.....number of farms..	13,809	5,711	2,719	274	1,576	278	120	608	57	371	142	3,529
Paid on a piece-work basis.....farms reporting..	11,355	4,896	1,968	140	1,332	304	93	469	63	228	175	3,019
Perquisites furnished:												
None.....farms reporting..	3,434	1,371	494	45	336	74	26	110	20	50	56	1,188
House only.....farms reporting..	1,817	1,000	312	23	174	64	6	47	1	15	41	308
Board and room only.....farms reporting..	1,186	521	172	2	219	28	15	105	15	50	6	272
Other only.....farms reporting..	478	184	80	3	40	5	.....	20	5	5	5	171
House and other[2].....farms reporting..	595	261	184	6	37	10	1	5	6	15	.....	107
Board and room and other.....farms reporting..	106	30	11	.....	40	10	5	15	.....	10	.....	25
No report.....number of farms..	3,739	1,529	715	61	486	113	40	167	16	83	67	948
No report as to basis of payment.....number of farms..	5,875	2,292	815	73	990	81	45	488	56	215	105	1,705

See footnotes at end of table.

Table 5.—WAGE RATES AND PERQUISITES FURNISHED HIRED WORKERS BY BASIS OF PAYMENT AND BY TENURE OF OPERATOR (COLOR AND TENURE FOR THE SOUTH), FOR THE UNITED STATES, THE NORTH, THE SOUTH, AND THE WEST: 1950—Continued

[Figures on wage rates and perquisites are for hired persons working the week preceding the enumeration. For average date of enumeration, see table in Introduction. Data are based on reports for only a sample of farms. See text. Data for States are shown in Volume I, parts 1 to 33]

Item	Total all farms	Commercial farms by tenure of operator									Other farms (part-time, residential, abnormal)
		Full owners	Part owners	Managers	Tenants						
					All	Cash	Share-cash	Crop-share tenants and croppers	Live-stock-share	Croppers[1] (South only)	Other and unspecified
THE SOUTH											
For Farms of Nonwhite Operators											
Paid on a monthly basis.....farms reporting..	2,026	550	396	11	702	109	35	203	15	290	50	367
Wage rates:												
Under $25 per month.....farms reporting..	393	125	56	1	176	1	5	55	5	90	20	35
$25 to $34 per month.....farms reporting..	291	90	40	.....	126	20	20	21	5	50	10	35
$35 to $49 per month.....farms reporting..	313	65	77	.....	81	31	.....	15	.....	30	5	90
$50 to $84 per month.....farms reporting..	375	92	100	6	110	15	.....	40	.....	55	.....	67
$85 to $109 per month.....farms reporting..	124	32	11	.....	46	16	5	10	.....	10	5	35
$110 to $129 per month.....farms reporting..	37	25	2	3	5	.....	.....	5	.....	.....	.....	2
$130 to $169 per month.....farms reporting..	22	10	.....	.....	6	5	.....	1	.....	.....	.....	6
$170 to $214 per month.....farms reporting..	7	.....	5	.....	1	1	.....	.....	.....	.....	.....	1
$215 and over per month.....farms reporting..	.....	.....	.....	.....	.....	.....	.....	.....	.....	.....	.....	.....
No report of hours worked and wage rate.....number of farms..	464	111	105	1	151	20	5	56	5	55	10	96
Perquisites furnished:												
None.....farms reporting..	88	36	6	.....	15	5	5	5	.....	.....	.....	31
House only.....farms reporting..	300	76	73	8	97	31	5	21	5	35	.....	46
Board and room only.....farms reporting..	1,060	236	183	2	436	60	15	116	5	190	50	203
Other only.....farms reporting..	155	80	15	.....	40	.....	5	20	5	10	.....	20
House and other[2].....farms reporting..	148	76	33	1	22	2	5	.....	.....	15	.....	16
Board and room and other.....farms reporting..	136	15	35	.....	55	5	.....	25	.....	25	.....	31
No report.....number of farms..	139	31	51	.....	37	6	.....	16	.....	15	.....	20
Paid on a weekly basis.....farms reporting..	1,751	397	315	40	640	139	10	200	.....	230	61	359
Wage rates:												
Under $5 per week.....farms reporting..	45	5	10	.....	15	.....	.....	5	.....	10	.....	15
$5 to $7 per week.....farms reporting..	306	105	45	.....	85	25	.....	20	.....	40	.....	71
$8 to $11 per week.....farms reporting..	388	55	81	15	177	36	.....	50	.....	60	31	60
$12 to $19 per week.....farms reporting..	495	108	94	13	190	35	.....	70	.....	75	10	90
$20 to $24 per week.....farms reporting..	140	26	34	7	47	2	5	20	.....	10	10	26
$25 to $29 per week.....farms reporting..	63	17	10	.....	20	.....	.....	5	.....	15	.....	16
$30 to $39 per week.....farms reporting..	31	6	5	.....	15	5	.....	10	.....	.....	.....	5
$40 to $49 per week.....farms reporting..	5	5	.....	.....	.....	.....	.....	.....	.....	.....	.....	.....
$50 and over per week.....farms reporting..	7	.....	1	.....	5	.....	.....	5	.....	.....	.....	1
No report of hours worked and wage rate.....number of farms..	271	70	35	5	86	36	5	15	.....	20	10	75
Perquisites furnished:												
None.....farms reporting..	366	73	47	10	145	45	.....	45	.....	25	30	91
House only.....farms reporting..	279	63	55	12	92	11	.....	25	.....	45	11	57
Board and room only.....farms reporting..	676	165	125	5	241	56	.....	80	.....	105	.....	140
Other only.....farms reporting..	95	10	25	5	35	.....	.....	20	.....	10	5	20
House and other[2].....farms reporting..	111	20	27	3	45	15	5	10	.....	15	.....	16
Board and room and other.....farms reporting..	40	10	15	.....	10	5	.....	5	.....	.....	.....	5
No report.....number of farms..	184	56	21	5	72	7	5	15	.....	30	15	30
Paid on a daily basis.....farms reporting..	10,978	2,255	1,837	43	4,286	598	170	1,163	35	2,130	190	2,557
Wage rates:												
$1 per day.....farms reporting..	813	186	165	2	265	65	5	60	10	120	5	195
$2 per day.....farms reporting..	4,289	853	697	10	1,718	321	45	437	15	805	95	1,011
$3 per day.....farms reporting..	3,341	686	543	22	1,363	92	55	356	5	790	65	727
$4 per day.....farms reporting..	1,035	202	168	3	430	50	45	150	5	160	20	232
$5 per day.....farms reporting..	352	61	95	6	95	20	.....	35	.....	35	5	95
$6 per day.....farms reporting..	108	25	11	.....	35	.....	5	5	.....	25	.....	37
$7 per day.....farms reporting..	35	15	5	.....	10	.....	.....	5	.....	5	.....	5
$8 and over per day.....farms reporting..	40	20	.....	.....	.....	.....	.....	.....	.....	.....	.....	20
No report of hours worked and wage rate.....number of farms..	965	207	153	.....	370	50	15	115	.....	190	.....	235
Perquisites furnished:												
None.....farms reporting..	5,062	983	742	4	1,980	285	85	530	10	1,005	65	1,353
House only.....farms reporting..	1,144	244	218	25	547	50	20	97	5	360	15	110
Board and room only.....farms reporting..	1,557	370	263	4	635	90	20	230	20	250	25	285
Other only.....farms reporting..	763	180	133	.....	220	40	5	80	.....	65	30	230
House and other[2].....farms reporting..	296	65	89	8	88	12	.....	16	.....	55	5	46
Board and room and other.....farms reporting..	35	10	10	.....	10	5	.....	5	.....	.....	.....	5
No report.....number of farms..	2,121	403	382	2	806	116	40	205	.....	395	50	528
Paid on an hourly basis.....farms reporting..	1,763	328	287	8	537	35	35	206	15	196	50	603
Wage rates:												
Under $0.25 per hour.....farms reporting..	52	.....	5	1	25	.....	.....	25	.....	.....	.....	21
$0.25 to $0.34 per hour.....farms reporting..	475	105	85	.....	185	5	10	55	10	95	10	100
$0.35 to $0.44 per hour.....farms reporting..	368	51	56	6	170	15	5	70	5	60	15	85
$0.45 to $0.54 per hour.....farms reporting..	459	86	96	1	90	10	15	30	.....	20	15	186
$0.55 to $0.64 per hour.....farms reporting..	41	5	5	.....	6	.....	.....	5	.....	1	.....	25
$0.65 to $0.74 per hour.....farms reporting..	53	16	15	.....	1	.....	.....	1	.....	.....	.....	21
$0.75 to $0.84 per hour.....farms reporting..	120	35	5	.....	25	.....	.....	10	.....	5	10	55
$0.85 to $0.99 per hour.....farms reporting..	10	.....	5	.....	.....	.....	.....	.....	.....	.....	.....	5
$1.00 and over per hour.....farms reporting..	80	10	.....	.....	20	.....	5	5	.....	10	.....	50
No report of wage rate.....number of farms..	105	20	15	.....	15	5	.....	5	.....	5	.....	55
Perquisites furnished:												
None.....farms reporting..	880	156	135	1	246	10	20	90	15	81	30	342
House only.....farms reporting..	111	35	16	5	40	.....	.....	15	.....	20	5	15
Board and room only.....farms reporting..	187	60	30	.....	51	5	.....	26	.....	20	.....	46
Other only.....farms reporting..	62	11	20	1	20	.....	5	5	.....	10	.....	10
House and other[2].....farms reporting..	45	15	10	.....	5	.....	.....	5	.....	.....	.....	15
Board and room and other.....farms reporting..	.....	.....	.....	.....	.....	.....	.....	.....	.....	.....	.....	.....
No report.....number of farms..	478	51	76	1	175	20	10	65	.....	65	15	175
Paid on a piece-work basis.....farms reporting..	1,304	271	171	1	456	65	10	161	5	190	25	405
Perquisites furnished:												
None.....farms reporting..	511	90	21	.....	155	30	10	40	5	65	5	245
House only.....farms reporting..	57	15	10	1	16	5	.....	6	.....	5	.....	15
Board and room only.....farms reporting..	290	85	55	.....	125	5	.....	60	.....	55	5	25
Other only.....farms reporting..	60	15	.....	.....	25	.....	.....	15	.....	10	.....	20
House and other[2].....farms reporting..	20	.....	5	.....	15	5	.....	5	.....	.....	5	.....
Board and room and other.....farms reporting..	40	.....	15	.....	25	.....	.....	10	.....	15	.....	.....
No report.....number of farms..	326	66	65	.....	95	20	.....	25	.....	40	10	100
No report as to basis of payment.....number of farms..	595	125	45	.....	280	10	10	95	.....	155	10	145

See footnotes at end of table.

Table 5.—WAGE RATES AND PERQUISITES FURNISHED HIRED WORKERS BY BASIS OF PAYMENT AND BY TENURE OF OPERATOR (COLOR AND TENURE FOR THE SOUTH), FOR THE UNITED STATES, THE NORTH, THE SOUTH, AND THE WEST: 1950—Continued

[Figures on wage rates and perquisites are for hired persons working the week preceding the enumeration. For average date of enumeration, see table in Introduction. Data are based on reports for only a sample of farms. See text. Data for States are shown in Volume I, parts 1 to 33]

Item	Total all farms	Commercial farms by tenure of operator									Other farms (part-time, residential, abnormal)
		Full owners	Part owners	Managers	Tenants						
					All	Cash	Share-cash	Crop-share tenants and croppers	Live-stock-share	Croppers[1] (South only)	Other and unspecified
THE WEST											
Paid on a monthly basis.....farms reporting..	44,248	18,794	15,800	1,957	5,723	1,954	671	1,914	787	(1)	397	1,974
Wage rates:												
Under $25 per month.....farms reporting..	86	65	11	.....	10	.....	.....	.....	10	(1)	.....	.....
$25 to $34 per month.....farms reporting..	291	136	69	.....	56	15	1	15	20	(1)	5	30
$35 to $49 per month.....farms reporting..	322	176	78	6	37	25	5	2	5	(1)	.....	25
$50 to $84 per month.....farms reporting..	2,775	1,176	982	49	286	131	47	74	22	(1)	12	282
$85 to $109 per month.....farms reporting..	4,826	2,112	1,807	117	582	198	39	217	93	(1)	35	208
$110 to $129 per month.....farms reporting..	4,611	1,675	2,086	180	512	144	102	132	105	(1)	29	158
$130 to $169 per month.....farms reporting..	10,794	4,258	4,284	435	1,431	339	172	591	241	(1)	88	386
$170 to $214 per month.....farms reporting..	10,886	4,663	3,818	510	1,576	450	200	610	196	(1)	120	319
$215 and over per month.....farms reporting..	4,881	2,157	1,369	451	745	450	52	107	62	(1)	74	159
No report of hours worked and wage rate.....number of farms..	4,776	2,376	1,296	209	488	202	53	166	33	(1)	34	407
Perquisites furnished:												
None.....farms reporting..	4,202	2,137	1,048	206	487	205	54	150	23	(1)	55	324
House only.....farms reporting..	11,036	5,052	3,408	741	1,353	436	148	513	162	(1)	94	482
Board and room only.....farms reporting..	16,333	5,881	7,026	513	2,292	818	285	677	369	(1)	143	621
Other only.....farms reporting..	1,081	523	330	20	149	79	14	28	6	(1)	22	59
House and other[2].....farms reporting..	8,254	3,484	3,015	369	1,066	268	139	409	201	(1)	49	320
Board and room and other.....farms reporting..	732	365	247	15	69	10	6	35	11	(1)	7	36
No report.....number of farms..	2,610	1,352	726	93	307	138	25	102	15	(1)	27	132
Paid on a weekly basis.....farms reporting..	5,746	2,745	1,540	189	820	344	97	219	98	(1)	62	452
Wage rates:												
Under $5 per week.....farms reporting..	50	15	.....	.....	5	.....	.....	.....	.....	(1)	5	30
$5 to $7 per week.....farms reporting..	81	35	31	.....	5	.....	.....	.....	5	(1)	.....	10
$8 to $11 per week.....farms reporting..	138	56	27	.....	35	15	10	.....	5	(1)	5	20
$12 to $19 per week.....farms reporting..	232	112	49	1	40	12	.....	17	11	(1)	.....	30
$20 to $24 per week.....farms reporting..	298	145	72	.....	56	15	.....	20	16	(1)	5	25
$25 to $29 per week.....farms reporting..	403	189	118	7	48	17	5	20	6	(1)	.....	41
$30 to $39 per week.....farms reporting..	1,495	727	393	29	249	89	40	65	40	(1)	15	97
$40 to $49 per week.....farms reporting..	1,329	656	374	64	163	81	8	50	11	(1)	13	72
$50 and over per week.....farms reporting..	1,280	578	387	78	165	83	23	37	4	(1)	18	72
No report of hours worked and wage rate.....number of farms..	440	232	89	10	54	32	11	5	5	(1)	1	55
Perquisites furnished:												
None.....farms reporting..	2,054	1,021	451	81	307	161	32	66	16	(1)	32	194
House only.....farms reporting..	1,138	502	368	58	160	56	14	59	21	(1)	10	50
Board and room only.....farms reporting..	1,039	494	318	11	155	49	22	41	28	(1)	15	61
Other only.....farms reporting..	211	81	70	3	41	24	6	10	1	(1)	.....	16
House and other[2].....farms reporting..	566	301	145	17	78	22	12	13	31	(1)	.....	25
Board and room and other.....farms reporting..	51	20	11	.....	15	10	5	.....	.....	(1)	.....	5
No report.....number of farms..	687	326	177	19	64	22	6	30	1	(1)	5	101
Paid on a daily basis.....farms reporting..	15,135	5,957	5,353	407	2,367	361	279	1,248	256	(1)	223	1,051
Wage rates:												
$1 per day.....farms reporting..	138	61	41	1	25	10	5	.....	5	(1)	5	10
$2 per day.....farms reporting..	297	120	103	3	26	10	.....	5	6	(1)	5	45
$3 per day.....farms reporting..	558	188	142	25	86	29	5	26	11	(1)	15	117
$4 per day.....farms reporting..	1,114	432	421	18	176	35	12	86	26	(1)	17	67
$5 per day.....farms reporting..	3,264	1,391	1,171	74	452	62	37	248	60	(1)	45	176
$6 per day.....farms reporting..	2,978	1,235	996	76	496	68	59	267	66	(1)	36	175
$7 per day.....farms reporting..	1,767	636	713	78	294	18	53	177	35	(1)	11	46
$8 and over per day.....farms reporting..	4,035	1,401	1,500	106	719	100	91	414	42	(1)	72	309
No report of hours worked and wage rate.....number of farms..	984	493	266	26	93	29	17	25	5	(1)	17	106
Perquisites furnished:												
None.....farms reporting..	4,748	2,227	1,332	125	583	112	43	295	63	(1)	70	481
House only.....farms reporting..	1,436	550	506	66	267	35	32	159	20	(1)	21	47
Board and room only.....farms reporting..	5,155	1,624	2,239	108	990	121	131	559	111	(1)	68	194
Other only.....farms reporting..	939	360	320	10	169	28	11	87	33	(1)	10	80
House and other[2].....farms reporting..	690	232	316	44	82	7	21	31	6	(1)	17	16
Board and room and other.....farms reporting..	55	16	27	2	5	.....	5	.....	.....	(1)	.....	5
No report.....number of farms..	2,112	948	613	52	271	58	36	117	23	(1)	37	228
Paid on an hourly basis.....farms reporting..	37,136	19,355	8,691	1,189	4,821	1,750	639	1,691	239	(1)	502	3,080
Wage rates:												
Under $0.25 per hour.....farms reporting..	25	10	.....	.....	.....	.....	.....	.....	.....	(1)	.....	15
$0.25 to $0.34 per hour.....farms reporting..	63	30	17	5	6	6	.....	.....	.....	(1)	.....	5
$0.35 to $0.44 per hour.....farms reporting..	522	220	64	2	171	70	11	70	.....	(1)	20	65
$0.45 to $0.54 per hour.....farms reporting..	1,578	690	355	14	338	102	20	166	15	(1)	35	181
$0.55 to $0.64 per hour.....farms reporting..	1,584	737	418	65	323	99	59	119	21	(1)	25	41
$0.65 to $0.74 per hour.....farms reporting..	1,724	741	418	47	422	116	65	166	34	(1)	41	96
$0.75 to $0.84 per hour.....farms reporting..	10,622	5,256	2,818	325	1,518	521	208	560	57	(1)	172	705
$0.85 to $0.99 per hour.....farms reporting..	8,451	4,828	1,968	375	955	414	160	273	48	(1)	60	325
$1.00 and over per hour.....farms reporting..	12,176	6,655	2,547	338	1,070	415	116	331	64	(1)	144	1,566
No report of wage rate.....number of farms..	391	188	86	18	18	7	.....	6	.....	(1)	5	81
Perquisites furnished:												
None.....farms reporting..	18,754	9,993	4,111	504	2,361	917	285	765	123	(1)	271	1,785
House only.....farms reporting..	5,607	2,512	1,740	323	870	303	136	342	29	(1)	60	162
Board and room only.....farms reporting..	1,879	902	435	33	387	128	72	160	15	(1)	12	122
Other only.....farms reporting..	1,101	564	285	39	153	46	22	48	16	(1)	21	60
House and other[2].....farms reporting..	1,479	840	358	92	148	49	13	69	17	(1)	.....	41
Board and room and other.....farms reporting..	83	55	17	1	.....	.....	.....	.....	.....	(1)	.....	10
No report.....number of farms..	8,233	4,489	1,745	197	902	307	111	307	39	(1)	138	900
Paid on a piece-work basis.....farms reporting..	4,140	2,050	944	114	475	173	61	193	13	(1)	35	557
Perquisites furnished:												
None.....farms reporting..	1,521	776	264	52	179	58	31	64	6	(1)	20	250
House only.....farms reporting..	386	119	138	28	85	20	12	49	1	(1)	3	16
Board and room only.....farms reporting..	565	271	190	1	43	25	1	11	.....	(1)	6	60
Other only.....farms reporting..	164	76	29	2	17	10	.....	7	.....	(1)	.....	40
House and other[2].....farms reporting..	193	62	77	3	31	7	16	8	.....	(1)	.....	20
Board and room and other.....farms reporting..	49	15	19	.....	.....	.....	.....	.....	.....	(1)	.....	15
No report.....number of farms..	1,262	731	227	28	120	53	1	54	6	(1)	6	156
No report as to basis of payment.....number of farms..	1,099	553	207	23	125	21	6	39	32	(1)	27	191

[1] See text.

[2] Includes farms reporting "house and board and room," and "house, board and room, and other."

Table 6.—WAGE RATES AND PERQUISITES FURNISHED HIRED WORKERS BY BASIS OF PAYMENT AND BY TYPE OF FARM, FOR THE UNITED STATES, THE NORTH, THE SOUTH, AND THE WEST: 1950

[Figures on wage rates and perquisites are for hired persons working the week preceding the enumeration. For average date of enumeration, see table in Indroduction. Data are based on reports for only a sample of farms. See text. Data for States are shown in Volume I, parts 1 to 33]

Item	Total all farms	Type of farm											
		Cash-grain	Cotton	Other field-crop	Vege-table	Fruit-and-nut	Dairy	Poultry	Live-stock-specialty	General-crop	General-live-stock	General-crop and live-stock	Miscella-neous and unclassi-fied
UNITED STATES													
Paid on a monthly basis.....farms reporting..	266,531	30,881	9,219	9,681	2,040	6,409	77,269	7,667	81,041	4,637	6,713	14,288	16,686
Wage rates:													
Under $25 per month.....farms reporting..	5,089	131	320	1,007	35	55	1,673	137	557	98	116	219	741
$25 to $34 per month.....farms reporting..	9,277	481	609	869	90	101	3,361	284	1,333	155	286	508	1,200
$35 to $49 per month.....farms reporting..	14,705	781	824	977	80	116	5,851	466	2,793	273	512	864	1,168
$50 to $84 per month.....farms reporting..	51,198	3,943	2,097	2,153	337	549	19,405	1,436	12,598	785	1,829	3,003	3,063
$85 to $109 per month.....farms reporting..	50,866	7,134	1,289	764	223	558	13,829	1,274	18,698	577	1,463	3,297	1,760
$110 to $129 per month.....farms reporting..	35,262	5,702	886	360	184	534	7,279	734	15,352	359	734	2,036	1,102
$130 to $169 per month.....farms reporting..	37,501	5,490	773	865	332	961	8,824	1,192	14,185	753	595	1,588	1,943
$170 to $214 per month.....farms reporting..	19,302	2,965	616	938	255	1,555	4,178	805	4,869	831	123	726	1,441
$215 and over per month.....farms reporting..	7,450	817	386	267	258	961	2,159	320	1,044	226	42	186	784
No report of hours worked and wage rate.....number of farms..	35,881	3,437	1,419	1,481	246	1,019	10,710	1,019	9,612	580	1,013	1,861	3,484
Perquisites furnished:													
None.....farms reporting..	15,895	1,600	583	688	302	912	3,622	976	3,468	433	268	559	2,484
House only.....farms reporting..	51,585	5,893	3,570	2,434	479	2,713	11,077	1,658	15,883	1,385	663	2,213	3,617
Board and room only.....farms reporting..	119,039	14,528	1,845	3,499	817	645	40,502	2,779	35,803	1,420	4,194	7,454	5,553
Other only.....farms reporting..	7,036	806	325	543	59	133	2,077	216	1,627	156	161	275	658
House and other[1].....farms reporting..	50,805	5,829	2,200	1,440	217	1,338	13,304	1,363	18,120	897	833	2,676	2,588
Board and room and other.....farms reporting..	6,315	634	83	453	11	61	2,263	137	1,672	47	204	360	390
No report.....number of farms..	15,856	1,591	613	624	155	607	4,424	538	4,468	299	390	751	1,396
Paid on a weekly basis.....farms reporting..	103,932	6,043	5,868	6,752	2,691	3,361	29,783	7,292	19,453	2,160	1,856	4,785	13,888
Wage rates:													
Under $5 per week.....farms reporting..	1,329	36	48	177	15	.....	317	70	196	30	20	62	358
$5 to $7 per week.....farms reporting..	4,683	123	346	453	26	20	1,485	192	575	83	217	268	895
$8 to $11 per week.....farms reporting..	8,547	321	692	784	90	76	2,655	361	1,351	279	192	470	1,276
$12 to $19 per week.....farms reporting..	17,906	771	1,909	1,638	196	296	4,581	777	3,584	480	358	1,150	2,166
$20 to $24 per week.....farms reporting..	14,135	970	982	643	261	303	4,210	747	3,373	261	286	740	1,359
$25 to $29 per week.....farms reporting..	12,426	960	475	401	259	308	3,878	1,006	3,037	207	230	520	1,145
$30 to $39 per week.....farms reporting..	19,794	1,470	594	796	812	1,108	6,091	1,850	3,577	327	216	743	2,210
$40 to $49 per week.....farms reporting..	9,572	438	201	934	421	590	2,467	1,189	1,224	158	51	200	1,699
$50 and over per week.....farms reporting..	5,108	330	131	338	340	346	1,160	506	519	112	22	98	1,206
No report of hours worked and wage rate.....number of farms..	10,432	624	490	588	271	314	2,939	594	2,017	223	264	534	1,574
Perquisites furnished:													
None.....farms reporting..	20,576	1,087	856	1,330	920	1,015	3,792	2,190	3,068	429	245	513	5,131
House only.....farms reporting..	19,667	1,086	2,195	1,558	529	1,002	4,576	1,231	3,906	611	227	925	1,821
Board and room only.....farms reporting..	29,268	1,873	943	1,779	371	328	11,023	1,625	5,392	404	857	1,619	3,054
Other only.....farms reporting..	4,642	285	180	296	107	97	1,434	484	723	80	91	241	624
House and other[1].....farms reporting..	17,200	1,048	1,079	985	270	500	5,616	880	4,107	386	233	920	1,176
Board and room and other.....farms reporting..	1,586	65	42	127	32	15	644	72	280	6	50	82	171
No report.....number of farms..	10,993	599	573	677	462	404	2,698	810	1,977	244	153	485	1,911
Paid on a daily basis.....farms reporting..	226,622	21,005	37,048	25,222	3,101	3,675	22,034	4,783	52,602	7,680	4,040	15,568	29,864
Wage rates:													
$1 per day.....farms reporting..	7,593	109	831	974	41	23	1,379	142	1,801	242	245	553	1,253
$2 per day.....farms reporting..	46,638	941	9,252	6,833	544	416	4,078	629	9,320	2,434	831	3,969	7,391
$3 per day.....farms reporting..	57,937	2,818	13,173	9,034	669	553	4,291	799	11,448	2,079	845	3,912	8,316
$4 per day.....farms reporting..	34,547	3,309	6,659	3,177	576	416	3,612	726	8,048	914	674	2,245	4,191
$5 per day.....farms reporting..	33,387	5,618	3,065	1,742	511	600	3,895	1,060	10,171	759	670	2,201	3,095
$6 per day.....farms reporting..	13,859	2,777	904	632	283	618	1,490	498	3,776	344	236	856	1,445
$7 per day.....farms reporting..	5,772	1,597	231	602	107	318	399	139	1,571	136	66	239	367
$8 and over per day.....farms reporting..	9,047	2,587	233	343	186	484	1,046	417	1,948	257	77	441	1,028
No report of hours worked and wage rate.....number of farms..	17,842	1,249	2,700	1,885	184	247	1,844	373	4,519	515	396	1,152	2,778
Perquisites furnished:													
None.....farms reporting..	72,206	5,795	10,827	9,763	1,361	1,624	5,535	1,919	14,342	2,363	1,021	4,427	13,229
House only.....farms reporting..	39,587	2,675	13,226	4,324	486	763	2,090	325	7,616	2,065	419	2,461	3,137
Board and room only.....farms reporting..	43,588	6,719	2,931	3,440	234	196	6,635	833	13,180	878	1,293	3,282	3,967
Other only.....farms reporting..	14,744	1,597	1,015	1,486	124	106	2,073	415	3,956	365	392	1,133	2,082
House and other[1].....farms reporting..	16,916	1,189	3,776	1,655	217	293	1,365	165	4,524	813	245	1,561	1,113
Board and room and other.....farms reporting..	1,124	112	60	92	5	6	242	20	301	17	40	87	142
No report.....number of farms..	38,457	2,918	5,213	4,462	674	687	4,094	1,106	8,683	1,179	630	2,617	6,194
Paid on an hourly basis.....farms reporting..	138,738	10,037	11,592	9,397	5,941	17,374	16,140	8,357	21,662	4,573	2,453	6,722	24,490
Wage rates:													
Under $0.25 per hour.....farms reporting..	1,457	16	172	216	20	16	194	35	313	33	5	109	328
$0.25 to $0.34 per hour.....farms reporting..	8,427	199	1,747	1,337	127	222	781	241	1,210	303	142	449	1,669
$0.35 to $0.44 per hour.....farms reporting..	13,151	413	2,905	1,879	579	576	1,078	421	1,863	509	192	628	2,108
$0.45 to $0.54 per hour.....farms reporting..	28,748	1,632	3,004	1,722	966	1,490	3,827	1,578	5,567	844	660	1,663	5,795
$0.55 to $0.64 per hour.....farms reporting..	10,502	858	859	428	918	1,059	1,356	746	1,697	425	227	599	1,330
$0.65 to $0.74 per hour.....farms reporting..	7,268	591	264	374	547	1,024	924	458	1,285	196	133	441	1,031
$0.75 to $0.84 per hour.....farms reporting..	30,022	2,354	1,715	1,672	1,330	4,780	3,744	2,113	4,471	917	463	1,348	5,115
$0.85 to $0.99 per hour.....farms reporting..	11,067	658	454	695	631	4,356	697	592	784	517	91	244	1,348
$1.00 and over per hour.....farms reporting..	25,455	3,155	282	905	686	3,705	3,217	2,022	4,044	793	520	1,142	4,984
No report of wage rate.....number of farms..	2,641	161	190	169	137	146	322	151	428	36	20	99	782
Perquisites furnished:													
None.....farms reporting..	61,574	4,183	3,845	4,033	2,676	8,637	6,450	4,501	8,501	1,964	861	2,497	13,426
House only.....farms reporting..	15,778	963	3,636	1,277	1,208	3,036	776	329	1,818	815	104	576	1,240
Board and room only.....farms reporting..	12,897	1,842	500	609	231	511	2,393	495	3,157	324	481	1,020	1,334
Other only.....farms reporting..	6,733	536	198	455	195	208	1,315	425	1,547	178	262	535	879
House and other[1].....farms reporting..	6,054	301	1,115	462	269	925	600	173	1,086	262	71	279	511
Board and room and other.....farms reporting..	444	33	25	65	.....	26	66	15	106	16	20	16	56
No report.....number of farms..	35,258	2,179	2,273	2,496	1,362	4,031	4,540	2,419	5,447	1,014	654	1,799	7,044
Paid on a piece-work basis.....farms reporting..	24,868	1,571	2,172	2,012	1,022	2,151	3,166	1,031	3,871	676	421	1,306	5,469
Perquisites furnished:													
None.....farms reporting..	7,345	367	561	549	357	898	608	353	927	199	66	305	2,155
House only.....farms reporting..	2,779	107	278	157	258	481	313	61	357	108	42	142	475
Board and room only.....farms reporting..	4,356	480	283	503	38	66	751	148	1,005	77	146	308	551
Other only.....farms reporting..	1,101	80	62	71	21	56	148	65	177	27	15	72	307
House and other[1].....farms reporting..	1,170	46	121	69	37	32	277	57	203	21	10	77	220
Board and room and other.....farms reporting..	381	24	10	70	10	5	71	20	56	10	30	20	55
No report.....number of farms..	7,736	467	857	593	301	613	998	327	1,146	234	112	382	1,706
No report as to basis of payment.....number of farms..	14,122	1,150	1,173	1,206	162	331	2,283	471	3,031	206	435	877	2,797

See footnote at end of table.

Table 6.—WAGE RATES AND PERQUISITES FURNISHED HIRED WORKERS BY BASIS OF PAYMENT AND BY TYPE OF FARM, FOR THE UNITED STATES, THE NORTH, THE SOUTH, AND THE WEST: 1950—Continued

[*Figures on* wage rates and perquisites are for hired persons working the week preceding the enumeration. For average date of enumeration, see table in Introduction. Data are based on reports for only a sample of farms. See text. Data for States are shown in Volume I, parts 1 to 33]

Item	Total all farms	Type of farm: Cash-grain	Cotton	Other field-crop	Vegetable	Fruit-and-nut	Dairy	Poultry	Livestock-specialty	General-crop	General-livestock	General-crop and livestock	Miscellaneous and unclassified
THE NORTH													
Paid on a monthly basis.....farms reporting..	165,793	21,770	96	1,404	973	1,656	60,442	4,495	51,352	987	5,942	10,101	6,575
Wage rates:													
Under $25 per month.....farms reporting..	2,521	96	6	10	25	30	1,496	81	282	10	90	135	260
$25 to $34 per month.....farms reporting..	5,243	366	.....	30	60	50	2,854	191	761	40	230	291	370
$35 to $49 per month.....farms reporting..	9,414	625	5	100	55	60	5,102	376	1,725	35	460	537	334
$50 to $84 per month.....farms reporting..	33,770	3,204	21	212	195	216	16,435	890	7,472	233	1,650	2,202	1,040
$85 to $109 per month.....farms reporting..	36,895	5,873	22	257	139	239	11,107	781	13,543	192	1,337	2,684	721
$110 to $129 per month.....farms reporting..	25,419	4,712	18	118	127	240	5,463	549	11,328	134	629	1,636	465
$130 to $169 per month.....farms reporting..	21,934	3,214	3	270	163	414	6,592	656	8,060	141	502	914	1,005
$170 to $214 per month.....farms reporting..	6,585	905	3	184	63	177	2,217	312	1,570	72	99	281	702
$215 and over per month.....farms reporting..	1,769	212	1	63	35	44	575	96	363	12	36	65	267
No report of hours worked and wage rate.....number of farms..	22,243	2,563	17	160	111	186	8,601	563	6,248	118	909	1,356	1,411
Perquisites furnished:													
None.....farms reporting..	7,594	1,012	8	140	86	127	2,285	486	1,805	103	211	338	993
House only.....farms reporting..	23,130	3,457	40	253	159	572	6,702	749	8,131	167	516	1,079	1,305
Board and room only.....farms reporting..	88,587	11,110	21	617	515	366	35,894	1,987	25,241	450	3,894	6,115	2,377
Other only.....farms reporting..	3,963	586	.....	57	12	30	1,495	130	1,031	41	136	206	239
House and other[1].....farms reporting..	28,637	3,985	15	204	116	425	8,831	731	11,018	139	664	1,581	928
Board and room and other.....farms reporting..	4,335	481	.....	32	6	15	1,894	102	1,179	15	176	252	183
No report.....number of farms..	9,547	1,139	12	101	79	121	3,341	310	2,947	72	345	530	550
Paid on a weekly basis.....farms reporting..	56,066	4,221	75	2,020	1,498	1,240	20,644	4,738	11,824	512	1,409	2,557	5,328
Wage rates:													
Under $5 per week.....farms reporting..	516	10	.....	5	5	.....	245	45	81	.....	20	20	85
$5 to $7 per week.....farms reporting..	2,286	81	.....	20	5	15	1,195	95	294	11	180	145	245
$8 to $11 per week.....farms reporting..	3,904	230	.....	55	35	40	1,962	245	661	25	160	210	281
$12 to $19 per week.....farms reporting..	6,405	498	30	61	50	46	2,664	377	1,540	57	230	444	408
$20 to $24 per week.....farms reporting..	7,212	654	22	84	115	110	2,562	407	2,289	32	205	360	372
$25 to $29 per week.....farms reporting..	7,400	757	7	133	153	89	2,697	565	2,080	56	157	360	346
$30 to $39 per week.....farms reporting..	12,939	1,099	1	487	538	460	4,585	1,324	2,476	173	194	499	1,103
$40 to $49 per week.....farms reporting..	6,629	274	.....	812	282	228	1,832	933	813	67	40	123	1,225
$50 and over per week.....farms reporting..	3,051	160	.....	253	164	138	760	378	287	31	21	81	778
No report of hours worked and wage rate.....number of farms..	5,724	458	15	110	151	114	2,142	369	1,303	60	202	315	485
Perquisites furnished:													
None.....farms reporting..	10,684	604	6	587	506	325	2,570	1,550	1,566	114	166	258	2,432
House only.....farms reporting..	6,995	686	18	423	204	297	2,030	651	1,741	92	136	300	417
Board and room only.....farms reporting..	19,830	1,465	20	403	237	202	9,193	1,120	3,961	160	731	1,153	1,185
Other only.....farms reporting..	2,676	210	5	82	72	32	1,037	334	477	5	60	141	221
House and other[1].....farms reporting..	8,924	775	1	236	157	208	3,492	462	2,692	83	150	390	278
Board and room and other.....farms reporting..	957	46	.....	7	26	5	476	52	219	5	45	46	30
No report.....number of farms..	6,000	435	25	282	296	171	1,846	569	1,168	53	121	269	765
Paid on a daily basis.....farms reporting..	60,296	10,476	1,172	1,271	641	714	11,772	2,044	21,289	589	2,222	4,573	3,533
Wage rates:													
$1 per day.....farms reporting..	1,519	47	5	5	5	.....	722	61	373	5	70	86	140
$2 per day.....farms reporting..	4,354	359	20	32	25	25	1,506	120	1,378	31	261	317	280
$3 per day.....farms reporting..	8,817	1,157	428	96	91	36	1,870	237	3,107	114	392	741	548
$4 per day.....farms reporting..	10,921	1,591	531	131	121	122	2,156	333	3,890	107	417	955	567
$5 per day.....farms reporting..	16,479	3,350	122	194	138	234	2,647	589	6,365	166	542	1,326	806
$6 per day.....farms reporting..	6,719	1,604	.....	211	109	150	983	255	2,205	89	195	468	450
$7 per day.....farms reporting..	2,982	734	5	434	54	67	278	90	978	27	65	129	121
$8 and over per day.....farms reporting..	3,705	928	11	96	41	35	603	231	1,127	28	55	249	301
No report of hours worked and wage rate.....number of farms..	4,800	706	50	72	57	45	1,007	128	1,866	22	225	302	320
Perquisites furnished:													
None.....farms reporting..	16,764	2,901	198	559	319	337	2,580	850	5,485	221	551	1,083	1,680
House only.....farms reporting..	3,009	656	579	114	28	98	197	19	894	96	26	193	109
Board and room only.....farms reporting..	21,260	3,802	90	216	65	66	5,038	453	7,969	84	957	1,825	695
Other only.....farms reporting..	6,177	1,091	5	80	30	30	1,397	182	2,270	71	246	483	292
House and other[1].....farms reporting..	1,890	363	76	29	21	38	195	24	873	14	55	182	20
Board and room and other.....farms reporting..	548	74	5	5	.....	5	167	15	171	.....	30	61	15
No report.....number of farms..	10,648	1,589	219	268	178	140	2,198	501	3,627	103	357	746	722
Paid on an hourly basis.....farms reporting..	48,165	5,289	437	1,621	1,670	2,994	9,416	3,711	11,249	637	1,674	3,091	6,376
Wage rates:													
Under $0.25 per hour.....farms reporting..	81	5	.....	.....	.....	.....	10	20	41	.....	.....	.....	5
$0.25 to $0.34 per hour.....farms reporting..	707	47	61	10	10	10	126	75	167	10	30	25	136
$0.35 to $0.44 per hour.....farms reporting..	2,052	181	284	20	91	51	356	177	490	41	55	116	190
$0.45 to $0.54 per hour.....farms reporting..	9,553	846	76	125	244	547	2,180	615	2,616	137	418	706	1,043
$0.55 to $0.64 per hour.....farms reporting..	5,098	433	5	170	424	651	973	422	1,046	76	146	357	395
$0.65 to $0.74 per hour.....farms reporting..	3,818	372	.....	198	207	400	721	230	832	54	116	279	409
$0.75 to $0.84 per hour.....farms reporting..	13,208	1,345	6	621	349	950	2,714	1,138	2,903	188	410	786	1,798
$0.85 to $0.99 per hour.....farms reporting..	2,144	255	.....	155	57	158	284	159	323	18	60	93	582
$1.00 and over per hour.....farms reporting..	10,459	1,681	.....	295	196	199	1,842	805	2,586	103	429	667	1,656
No report of wage rate.....number of farms..	1,045	124	5	27	92	28	210	70	245	10	10	62	162
Perquisites furnished:													
None.....farms reporting..	20,352	1,987	71	731	732	1,326	3,751	1,995	4,307	288	535	1,026	3,603
House only.....farms reporting..	2,262	240	171	152	269	518	169	88	343	64	40	83	125
Board and room only.....farms reporting..	7,658	1,352	35	118	75	117	1,768	283	2,327	93	376	682	432
Other only.....farms reporting..	3,735	332	10	114	72	69	928	213	1,108	35	221	351	282
House and other[1].....farms reporting..	1,201	104	33	60	61	257	182	44	243	12	30	78	97
Board and room and other.....farms reporting..	219	26	.....	45	.....	1	31	5	70	5	15	10	11
No report.....number of farms..	12,738	1,248	117	401	461	706	2,587	1,083	2,851	140	457	861	1,826
Paid on a piece-work basis.....farms reporting..	8,069	962	47	185	212	180	2,136	572	1,916	84	322	534	919
Perquisites furnished:													
None.....farms reporting..	1,879	176	26	74	72	102	356	216	395	22	50	111	279
House only.....farms reporting..	519	52	3	27	70	1	150	26	106	21	16	25	22
Board and room only.....farms reporting..	2,315	363	5	6	10	25	635	83	704	5	125	182	172
Other only.....farms reporting..	399	59	.....	10	6	.....	90	30	94	5	5	35	65
House and other[1].....farms reporting..	362	25	6	6	6	10	140	25	82	.....	5	26	31
Board and room and other.....farms reporting..	186	15	.....	.....	.....	.....	65	10	36	.....	30	15	15
No report.....number of farms..	2,409	272	7	62	48	42	700	182	499	31	91	140	335
No report as to basis of payment.....number of farms..	6,553	889	35	76	60	60	1,767	235	1,969	10	315	490	647

See footnote at end of table.

Table 6.—WAGE RATES AND PERQUISITES FURNISHED HIRED WORKERS BY BASIS OF PAYMENT AND BY TYPE OF FARM, FOR THE UNITED STATES, THE NORTH, THE SOUTH, AND THE WEST: 1950—Continued

[Figures on wage rates and perquisites are for hired persons working the week preceding the enumeration. For average date of enumeration, see table in Introduction. Data are based on reports for only a sample of farms. See text. Data for States are shown in Volume I, parts 1 to 33]

Item	Total all farms	Type of farm: Cash-grain	Cotton	Other field-crop	Vegetable	Fruit-and-nut	Dairy	Poultry	Livestock-specialty	General-crop	General-livestock	General-crop and livestock	Miscellaneous and unclassified
THE SOUTH													
Paid on a monthly basis.....farms reporting..	56,490	3,303	8,073	6,533	361	1,049	9,926	1,225	14,199	1,550	519	2,367	7,385
Wage rates:													
Under $25 per month.....farms reporting..	2,482	25	314	992	10	25	127	41	269	88	26	84	481
$25 to $34 per month.....farms reporting..	3,743	77	609	834	25	36	397	78	539	105	51	207	785
$35 to $49 per month.....farms reporting..	4,969	131	809	877	25	26	649	75	971	238	42	317	809
$50 to $84 per month.....farms reporting..	14,653	495	2,047	1,924	95	212	2,484	370	4,046	428	144	697	1,711
$85 to $109 per month.....farms reporting..	9,145	715	1,209	417	59	181	2,152	237	2,708	226	90	402	749
$110 to $129 per month.....farms reporting..	5,232	527	808	125	15	141	1,320	97	1,490	78	63	147	421
$130 to $169 per month.....farms reporting..	4,773	665	627	157	49	90	909	94	1,488	91	25	133	445
$170 to $214 per month.....farms reporting..	1,831	234	265	54	17	98	339	20	508	40	1	26	229
$215 and over per month.....farms reporting..	800	67	110	33	19	81	160	7	143	10	3	13	154
No report of hours worked and wage rate.....number of farms..	8,862	367	1,275	1,120	47	159	1,389	206	2,037	246	74	341	1,601
Perquisites furnished:													
None.....farms reporting..	4,099	225	443	365	63	154	633	117	899	113	51	119	917
House only.....farms reporting..	17,419	1,178	2,984	1,508	105	347	2,950	325	4,950	533	118	714	1,707
Board and room only.....farms reporting..	14,119	631	1,773	2,547	110	116	2,202	337	2,802	376	160	687	2,378
Other only.....farms reporting..	1,992	114	304	443	5	47	285	15	318	58	15	39	349
House and other[1].....farms reporting..	13,914	916	1,962	875	45	299	2,994	332	4,125	375	133	602	1,256
Board and room and other.....farms reporting..	1,248	47	78	381	5	1	270	20	192	15	17	61	161
No report.....number of farms..	3,699	192	529	414	28	85	592	79	913	80	25	145	617
Paid on a weekly basis.....farms reporting..	42,120	1,427	5,259	4,432	856	1,525	8,538	2,031	6,699	1,363	411	2,020	7,559
Wage rates:													
Under $5 per week.....farms reporting..	763	26	48	172	10	.....	62	20	110	30	.....	42	243
$5 to $7 per week.....farms reporting..	2,316	37	346	433	16	5	265	82	265	67	37	123	640
$8 to $11 per week.....farms reporting..	4,505	77	692	729	40	36	663	96	676	239	27	255	975
$12 to $19 per week.....farms reporting..	11,269	259	1,849	1,577	141	235	1,876	375	1,993	412	128	696	1,728
$20 to $24 per week.....farms reporting..	6,625	298	914	558	130	168	1,596	320	1,050	209	71	369	942
$25 to $29 per week.....farms reporting..	4,623	183	409	238	80	214	1,165	390	857	140	63	153	731
$30 to $39 per week.....farms reporting..	5,360	308	434	173	210	489	1,375	409	780	96	17	144	925
$40 to $49 per week.....farms reporting..	1,614	77	74	68	77	151	517	118	209	25	6	38	254
$50 and over per week.....farms reporting..	777	28	25	29	65	71	270	29	106	14	1	2	137
No report of hours worked and wage rate.....number of farms..	4,268	134	468	455	87	156	749	192	653	131	61	198	984
Perquisites furnished:													
None.....farms reporting..	7,838	351	748	674	248	412	1,067	445	1,255	215	74	208	2,141
House only.....farms reporting..	11,534	348	1,920	1,055	243	571	2,477	501	2,008	452	81	575	1,303
Board and room only.....farms reporting..	8,399	283	896	1,332	112	80	1,673	401	1,140	212	106	411	1,753
Other only.....farms reporting..	1,755	67	158	214	22	49	374	125	206	60	31	80	369
House and other[1].....farms reporting..	7,710	241	1,001	667	107	231	2,034	378	1,317	268	83	512	871
Board and room and other.....farms reporting..	578	13	42	120	6	10	143	15	56	1	5	36	131
No report.....number of farms..	4,306	124	494	370	118	172	770	166	717	155	31	198	991
Paid on a daily basis.....farms reporting..	151,191	7,212	34,881	23,331	2,161	1,839	8,932	2,144	27,329	6,359	1,706	10,274	25,023
Wage rates:													
$1 per day.....farms reporting..	5,936	52	826	969	36	8	622	61	1,385	232	175	467	1,103
$2 per day.....farms reporting..	41,987	573	9,232	6,796	519	386	2,516	484	7,825	2,393	555	3,652	7,056
$3 per day.....farms reporting..	48,562	1,603	12,698	8,932	573	497	2,372	532	8,166	1,950	443	3,146	7,650
$4 per day.....farms reporting..	22,512	1,553	5,955	3,015	425	254	1,350	383	3,800	776	242	1,223	3,536
$5 per day.....farms reporting..	13,644	1,816	2,695	1,418	345	303	1,004	365	2,528	370	93	651	2,056
$6 per day.....farms reporting..	4,162	692	624	267	109	243	243	86	768	116	21	204	789
$7 per day.....farms reporting..	1,023	300	119	46	21	49	41	11	203	27	.....	37	169
$8 and over per day.....farms reporting..	1,307	252	113	101	22	14	74	25	262	22	16	68	338
No report of hours worked and wage rate.....number of farms..	12,058	371	2,619	1,787	111	85	710	197	2,392	473	161	826	2,326
Perquisites furnished:													
None.....farms reporting..	50,694	2,264	10,321	8,954	901	679	2,500	787	7,865	1,915	444	3,129	10,935
House only.....farms reporting..	35,142	1,795	12,252	4,093	421	522	1,854	288	6,492	1,841	392	2,226	2,966
Board and room only.....farms reporting..	17,173	1,045	2,803	3,108	103	82	1,236	281	3,409	580	281	1,189	3,056
Other only.....farms reporting..	7,628	320	992	1,371	81	63	572	177	1,381	261	136	574	1,700
House and other[1].....farms reporting..	14,336	715	3,559	1,586	188	197	1,099	126	3,493	774	190	1,347	1,062
Board and room and other.....farms reporting..	521	30	55	87	5	.....	55	5	109	17	10	26	122
No report.....number of farms..	25,697	1,043	4,899	4,132	462	296	1,616	480	4,580	971	253	1,783	5,182
Paid on an hourly basis.....farms reporting..	53,437	2,233	8,301	5,744	1,574	2,801	4,047	2,216	7,815	1,777	636	2,560	13,733
Wage rates:													
Under $0.25 per hour.....farms reporting..	1,351	11	172	216	20	16	179	10	272	33	5	109	308
$0.25 to $0.34 per hour.....farms reporting..	7,657	151	1,686	1,321	117	187	640	161	1,042	293	112	424	1,523
$0.35 to $0.44 per hour.....farms reporting..	10,577	217	2,379	1,859	402	489	702	224	1,355	458	137	502	1,853
$0.45 to $0.54 per hour.....farms reporting..	17,617	698	2,398	1,557	629	856	1,553	867	2,814	578	227	924	4,516
$0.55 to $0.64 per hour.....farms reporting..	3,820	255	686	143	188	293	278	257	473	161	61	157	868
$0.65 to $0.74 per hour.....farms reporting..	1,726	91	137	55	47	274	75	152	289	41	11	77	477
$0.75 to $0.84 per hour.....farms reporting..	6,192	490	475	252	116	570	353	349	912	153	37	216	2,269
$0.85 to $0.99 per hour.....farms reporting..	472	23	15	40	1	51	28	18	82	5	5	20	184
$1.00 and over per hour.....farms reporting..	2,820	285	171	174	28	44	173	122	452	40	31	99	1,201
No report of wage rate.....number of farms..	1,205	12	182	127	26	21	66	56	124	15	10	32	534
Perquisites furnished:													
None.....farms reporting..	22,468	874	2,706	2,429	667	1,279	1,436	1,028	3,008	709	260	925	7,147
House only.....farms reporting..	7,909	405	2,432	752	318	553	465	170	1,142	353	63	404	852
Board and room only.....farms reporting..	3,360	252	402	376	32	88	369	130	570	87	70	234	750
Other only.....farms reporting..	1,897	51	142	263	65	42	213	140	280	66	25	106	504
House and other[1].....farms reporting..	3,374	137	806	269	*110	171	362	93	735	135	41	157	358
Board and room and other.....farms reporting..	142	6	25	15	.....	.....	25	5	31	.....	5	.....	30
No report.....number of farms..	14,287	508	1,788	1,640	382	668	1,177	650	2,049	427	172	734	4,092
Paid on a piece-work basis.....farms reporting..	12,659	255	1,964	1,614	440	1,117	714	237	1,419	326	67	622	3,884
Perquisites furnished:													
None.....farms reporting..	3,945	67	476	388	147	379	173	62	424	80	16	153	1,580
House only.....farms reporting..	1,874	35	254	97	98	451	114	20	203	54	25	91	432
Board and room only.....farms reporting..	1,476	33	268	476	18	15	56	35	140	35	11	85	304
Other only.....farms reporting..	538	1	62	55	2	25	43	25	66	15	5	37	202
House and other[1].....farms reporting..	615	8	111	37	10	16	100	17	85	12	5	45	169
Board and room and other.....farms reporting..	146	5	10	70	5	5	6	5	5	10	.....	.....	25
No report.....number of farms..	4,065	106	783	491	160	226	222	73	496	120	5	211	1,172
No report as to basis of payment.....number of farms..	6,470	151	1,113	1,093	46	93	380	162	884	148	110	351	1,939

See footnote at end of table.

Table 6.—WAGE RATES AND PERQUISITES FURNISHED HIRED WORKERS BY BASIS OF PAYMENT AND BY TYPE OF FARM, FOR THE UNITED STATES, THE NORTH, THE SOUTH, AND THE WEST: 1950—Continued

[Figures on wage rates and perquisites are for hired persons working the week preceding the enumeration. For average date of enumeration, see table in Introduction. Data are based on reports for only a sample of farms. See text. Data for States are shown in Volume I, parts 1 to 33]

Item	Total all farms	Type of farm: Cash-grain	Cotton	Other field-crop	Vegetable	Fruit-and-nut	Dairy	Poultry	Livestock-specialty	General-crop	General-livestock	General-crop and livestock	Miscellaneous and unclassified
THE WEST													
Paid on a monthly basis.....farms reporting..	44,248	5,808	1,050	1,744	706	3,704	6,901	1,947	15,490	2,100	252	1,820	2,726
Wage rates:													
Under $25 per month.....farms reporting..	86	10	.....	5	.....	.....	50	15	6	.....	.....	.....	.....
$25 to $34 per month.....farms reporting..	291	38	.....	5	5	15	110	15	33	10	5	10	45
$35 to $49 per month.....farms reporting..	322	25	10	.....	.....	30	100	15	97	.....	10	10	25
$50 to $84 per month.....farms reporting..	2,775	244	29	17	47	121	486	176	1,080	124	35	104	312
$85 to $109 per month.....farms reporting..	4,826	546	58	90	25	138	570	256	2,447	159	36	211	290
$110 to $129 per month.....farms reporting..	4,611	463	60	117	42	153	496	88	2,534	147	42	253	216
$130 to $169 per month.....farms reporting..	10,794	1,611	143	438	120	457	1,323	442	4,637	521	68	541	493
$170 to $214 per month.....farms reporting..	10,806	1,826	348	700	175	1,280	1,622	473	2,791	719	23	419	510
$215 and over per month.....farms reporting..	4,881	538	275	171	204	836	1,424	217	538	204	3	108	363
No report of hours worked and wage rate.....number of farms..	4,776	507	127	201	88	674	720	250	1,327	216	30	164	472
Perquisites furnished:													
None.....farms reporting..	4,202	363	132	183	153	631	704	373	764	217	6	102	574
House only.....farms reporting..	11,036	1,258	546	673	215	1,794	1,425	584	2,802	685	29	420	605
Board and room only.....farms reporting..	16,333	2,787	51	335	192	163	2,406	455	7,760	594	140	652	798
Other only.....farms reporting..	1,081	106	21	43	42	56	297	71	278	57	10	30	70
House and other[1].....farms reporting..	8,254	928	223	361	56	614	1,479	300	2,977	383	36	493	404
Board and room and other.....farms reporting..	732	106	5	40	.....	45	99	15	301	17	11	47	46
No report.....number of farms..	2,610	260	72	109	48	401	491	149	608	147	20	76	229
Paid on a weekly basis.....farms reporting..	5,746	395	534	300	337	596	601	523	930	285	36	208	1,001
Wage rates:													
Under $5 per week.....farms reporting..	50	.....	.....	.....	.....	.....	10	5	5	.....	.....	.....	30
$5 to $7 per week.....farms reporting..	81	5	.....	.....	5	.....	25	15	16	5	.....	.....	10
$8 to $11 per week.....farms reporting..	138	14	.....	.....	15	.....	30	20	14	15	5	5	20
$12 to $19 per week.....farms reporting..	232	14	30	.....	5	15	41	25	51	11	.....	10	30
$20 to $24 per week.....farms reporting..	298	18	46	1	16	25	52	20	34	20	10	11	45
$25 to $29 per week.....farms reporting..	403	20	59	30	26	5	16	51	100	11	10	7	68
$30 to $39 per week.....farms reporting..	1,495	63	159	136	64	159	131	117	321	58	5	100	182
$40 to $49 per week.....farms reporting..	1,329	87	127	54	62	211	118	138	202	66	5	39	220
$50 and over per week.....farms reporting..	1,280	142	106	56	111	137	130	99	126	67	.....	15	291
No report of hours worked and wage rate.....number of farms..	440	32	7	23	33	44	48	33	61	32	1	21	105
Perquisites furnished:													
None.....farms reporting..	2,054	132	102	69	166	278	155	195	247	100	5	47	558
House only.....farms reporting..	1,138	52	257	80	82	134	69	79	157	67	10	50	101
Board and room only.....farms reporting..	1,039	125	27	44	22	46	157	104	291	32	20	55	116
Other only.....farms reporting..	211	8	17	.....	13	16	23	25	40	15	.....	20	34
House and other[1].....farms reporting..	566	32	77	82	6	61	90	40	98	35	.....	18	27
Board and room and other.....farms reporting..	51	6	.....	.....	.....	.....	25	5	5	.....	.....	.....	10
No report.....number of farms..	687	40	54	25	48	61	82	75	92	36	1	18	155
Paid on a daily basis.....farms reporting..	15,135	3,317	995	620	299	1,122	1,330	595	3,984	732	112	721	1,308
Wage rates:													
$1 per day.....farms reporting..	138	10	.....	.....	.....	15	35	20	43	5	.....	.....	10
$2 per day.....farms reporting..	297	9	.....	5	.....	5	56	25	117	10	15	.....	55
$3 per day.....farms reporting..	558	58	47	6	5	20	49	30	175	15	10	25	118
$4 per day.....farms reporting..	1,114	165	173	31	30	40	106	10	358	31	15	67	88
$5 per day.....farms reporting..	3,264	452	248	130	28	63	244	106	1,278	223	35	224	233
$6 per day.....farms reporting..	2,978	481	280	154	65	225	264	157	803	139	20	184	206
$7 per day.....farms reporting..	1,767	563	107	122	32	202	80	38	390	82	1	73	77
$8 and over per day.....farms reporting..	4,035	1,407	109	146	123	435	369	161	559	207	6	124	389
No report of hours worked and wage rate.....number of farms..	984	172	31	26	16	117	127	48	261	20	10	24	132
Perquisites furnished:													
None.....farms reporting..	4,748	630	308	250	141	608	455	282	992	227	26	215	614
House only.....farms reporting..	1,436	224	395	117	37	143	39	18	230	128	1	42	62
Board and room only.....farms reporting..	5,155	1,872	38	116	66	48	361	99	1,802	214	55	268	216
Other only.....farms reporting..	939	186	18	35	13	13	104	56	305	33	10	76	90
House and other[1].....farms reporting..	690	111	141	40	8	58	71	15	158	25	.....	32	31
Board and room and other.....farms reporting..	55	8	.....	.....	.....	1	20	.....	21	.....	.....	.....	5
No report.....number of farms..	2,112	286	95	62	34	251	280	125	476	105	20	88	290
Paid on an hourly basis.....farms reporting..	37,136	2,515	2,854	2,032	2,697	11,579	2,677	2,430	2,598	2,159	143	1,071	4,381
Wage rates:													
Under $0.25 per hour.....farms reporting..	25	.....	.....	.....	.....	.....	5	5	.....	.....	.....	.....	15
$0.25 to $0.34 per hour.....farms reporting..	63	1	.....	6	.....	25	15	5	1	.....	.....	.....	10
$0.35 to $0.44 per hour.....farms reporting..	522	15	242	.....	86	36	20	20	18	10	.....	10	65
$0.45 to $0.54 per hour.....farms reporting..	1,578	88	530	40	93	87	94	96	137	129	15	33	236
$0.55 to $0.64 per hour.....farms reporting..	1,584	170	168	115	306	115	105	67	178	188	20	85	67
$0.65 to $0.74 per hour.....farms reporting..	1,724	128	127	121	293	350	128	76	164	101	6	85	145
$0.75 to $0.84 per hour.....farms reporting..	10,622	519	1,234	799	865	3,260	677	626	656	576	16	346	1,048
$0.85 to $0.99 per hour.....farms reporting..	8,451	380	439	500	573	4,147	385	415	379	494	26	131	582
$1.00 and over per hour.....farms reporting..	12,176	1,189	111	436	462	3,462	1,202	1,095	1,006	650	60	376	2,127
No report of wage rate.....number of farms..	391	25	3	15	19	97	46	25	59	11	.....	5	86
Perquisites furnished:													
None.....farms reporting..	18,754	1,322	1,068	873	1,277	6,032	1,263	1,478	1,186	967	66	546	2,676
House only.....farms reporting..	5,607	318	1,033	373	621	1,965	142	71	333	398	1	89	263
Board and room only.....farms reporting..	1,879	238	63	115	124	306	256	82	260	144	35	104	152
Other only.....farms reporting..	1,101	153	46	78	58	97	174	72	159	77	16	78	93
House and other[1].....farms reporting..	1,479	60	276	133	98	497	56	36	108	115	.....	44	56
Board and room and other.....farms reporting..	83	1	.....	5	.....	25	10	5	5	11	.....	6	15
No report.....number of farms..	8,233	423	368	455	519	2,657	776	686	547	447	25	204	1,126
Paid on a piece-work basis.....farms reporting..	4,140	354	161	213	370	854	316	222	536	266	32	150	666
Perquisites furnished:													
None.....farms reporting..	1,521	124	59	87	138	417	79	75	108	97	.....	41	296
House only.....farms reporting..	386	20	21	33	90	29	49	15	48	33	1	26	21
Board and room only.....farms reporting..	565	84	10	21	10	26	60	30	161	37	10	41	75
Other only.....farms reporting..	164	20	.....	6	13	31	15	10	17	7	5	.....	40
House and other[1].....farms reporting..	193	13	4	26	21	6	37	15	36	9	.....	6	20
Board and room and other.....farms reporting..	49	4	.....	.....	5	.....	.....	5	15	.....	.....	5	15
No report.....number of farms..	1,262	89	67	40	93	345	76	72	151	83	16	31	199
No report as to basis of payment.....number of farms..	1,099	110	25	37	56	178	136	74	178	48	10	36	211

[1] Includes farms reporting "house and board and room," and "house, board and room, and other."

Table 7.—WAGE RATES AND PERQUISITES FURNISHED HIRED WORKERS BY BASIS OF PAYMENT AND BY ECONOMIC CLASS, FOR THE UNITED STATES, THE NORTH, THE SOUTH, AND THE WEST: 1950

[Figures on wage rates and perquisites are for hired persons working the week preceding the enumeration. For average date of enumeration, see table in Introduction. Data are based on reports for only a sample of farms. See text. Data for States are shown in Volume I, parts 1 to 33]

Item	Total all farms	Economic class										
		Commercial farms							Other farms			
		Total	Class I	Class II	Class III	Class IV	Class V	Class VI	Total	Part-time	Resi-dential	Abnormal
UNITED STATES												
Paid on a monthly basis.....farms reporting..	266,531	252,910	43,775	88,352	69,227	33,062	13,876	4,618	13,621	6,895	5,093	1,633
Wage rates:												
Under $25 per month.....farms reporting..	5,089	4,383	48	343	1,175	1,455	988	374	706	403	293	10
$25 to $34 per month.....farms reporting..	9,277	8,185	125	1,044	2,578	2,587	1,340	511	1,092	659	408	25
$35 to $49 per month.....farms reporting..	14,705	13,649	356	2,519	4,935	3,722	1,626	491	1,056	722	321	13
$50 to $84 per month.....farms reporting..	51,198	48,517	2,721	13,702	18,662	9,137	3,381	914	2,681	1,636	915	130
$85 to $109 per month.....farms reporting..	50,866	49,491	5,954	21,245	15,163	5,052	1,655	422	1,375	658	524	193
$110 to $129 per month.....farms reporting..	35,262	34,391	7,724	16,243	7,391	2,050	783	200	871	349	307	215
$130 to $169 per month.....farms reporting..	37,501	36,043	11,337	15,099	6,327	2,182	819	279	1,458	532	541	385
$170 to $214 per month.....farms reporting..	19,302	18,385	7,703	6,945	2,485	789	336	127	917	271	326	320
$215 and over per month.....farms reporting..	7,450	7,045	4,204	1,800	610	230	130	71	405	72	119	214
No report of hours worked and wage rate.....number of farms..	35,881	32,821	3,603	9,412	9,901	5,858	2,818	1,229	3,060	1,593	1,339	128
Perquisites furnished:												
None.....farms reporting..	15,895	14,153	2,906	4,512	3,300	2,012	1,000	423	1,742	789	611	342
House only.....farms reporting..	51,585	48,685	12,960	17,442	9,737	5,140	2,605	801	2,900	1,450	1,186	264
Board and room only.....farms reporting..	119,039	114,141	10,840	38,282	38,367	17,787	6,644	2,221	4,898	2,596	1,828	474
Other only.....farms reporting..	7,036	6,461	992	2,089	1,792	922	482	184	575	300	216	59
House and other[1].....farms reporting..	50,805	48,686	13,218	19,686	9,590	3,980	1,743	469	2,119	1,090	717	312
Board and room and other.....farms reporting..	6,315	5,964	622	1,941	1,888	957	383	173	351	186	125	40
No report.....number of farms..	15,856	14,820	2,237	4,400	4,553	2,264	1,019	347	1,036	484	410	142
Paid on a weekly basis.....farms reporting..	103,932	95,251	17,284	30,955	23,004	13,200	7,993	2,815	8,681	4,406	3,970	305
Wage rates:												
Under $5 per week.....farms reporting..	1,329	997	26	102	215	275	234	145	332	135	196	1
$5 to $7 per week.....farms reporting..	4,683	3,842	74	639	1,077	1,079	694	279	841	481	358	2
$8 to $11 per week.....farms reporting..	8,547	7,379	238	1,330	2,248	1,827	1,363	373	1,168	685	472	11
$12 to $19 per week.....farms reporting..	17,906	16,054	1,128	4,360	4,997	3,050	1,861	658	1,852	1,016	812	24
$20 to $24 per week.....farms reporting..	14,135	13,175	1,757	4,770	3,834	1,647	901	266	960	511	413	36
$25 to $29 per week.....farms reporting..	12,426	11,772	2,028	4,837	2,838	1,288	587	194	654	344	274	36
$30 to $39 per week.....farms reporting..	19,794	18,827	4,979	7,790	3,627	1,423	750	258	967	410	474	83
$40 to $49 per week.....farms reporting..	9,572	9,096	3,548	3,149	1,309	634	306	150	476	156	255	65
$50 and over per week.....farms reporting..	5,108	4,852	2,405	1,396	550	277	147	77	256	76	150	30
No report of hours worked and wage rate.....number of farms..	10,432	9,257	1,101	2,582	2,309	1,700	1,150	415	1,175	592	566	17
Perquisites furnished:												
None.....farms reporting..	20,576	18,305	4,222	5,518	3,984	2,313	1,647	621	2,271	1,094	1,055	122
House only.....farms reporting..	19,667	18,424	4,596	6,255	3,681	2,200	1,210	482	1,243	606	591	46
Board and room only.....farms reporting..	29,268	26,698	1,836	7,776	8,320	4,928	2,866	972	2,570	1,380	1,170	20
Other only.....farms reporting..	4,642	4,167	660	1,369	1,065	585	401	87	475	181	268	26
House and other[1].....farms reporting..	17,200	16,276	3,989	6,536	3,123	1,514	877	237	924	533	342	49
Board and room and other.....farms reporting..	1,586	1,445	120	429	467	256	136	37	141	100	41	.....
No report.....number of farms..	10,993	9,936	1,861	3,072	2,364	1,404	856	379	1,057	512	503	42
Paid on a daily basis.....farms reporting..	226,622	199,894	18,444	42,432	49,367	43,776	31,923	13,952	26,728	15,974	10,615	139
Wage rates:												
$1 per day.....farms reporting..	7,593	6,414	97	547	1,178	1,695	1,764	1,133	1,179	666	513	.....
$2 per day.....farms reporting..	46,638	39,814	1,272	5,111	8,917	10,844	9,254	4,416	6,824	4,248	2,566	10
$3 per day.....farms reporting..	57,937	50,290	3,033	8,815	12,414	12,765	9,392	3,871	7,647	4,890	2,727	30
$4 per day.....farms reporting..	34,547	30,832	2,821	7,719	8,370	6,213	4,070	1,639	3,715	2,159	1,532	24
$5 per day.....farms reporting..	33,387	30,760	4,127	9,360	8,684	4,962	2,701	926	2,627	1,484	1,120	23
$6 per day.....farms reporting..	13,859	12,744	2,458	4,133	3,024	1,907	939	283	1,115	577	523	15
$7 per day.....farms reporting..	5,772	5,518	1,384	1,857	1,334	601	265	77	254	125	126	3
$8 and over per day.....farms reporting..	9,047	8,191	2,147	2,262	1,798	1,152	628	204	856	460	371	25
No report of hours worked and wage rate.....number of farms..	17,842	15,331	1,105	2,628	3,648	3,637	2,910	1,403	2,511	1,365	1,137	9
Perquisites furnished:												
None.....farms reporting..	72,206	60,240	4,371	10,743	13,520	13,997	12,169	5,440	11,966	7,112	4,785	69
House only.....farms reporting..	39,587	37,013	5,248	9,171	9,063	7,353	4,379	1,799	2,574	1,740	813	21
Board and room only.....farms reporting..	43,588	39,974	3,055	8,439	11,580	9,184	5,440	2,276	3,614	2,208	1,387	19
Other only.....farms reporting..	14,744	12,832	867	3,051	3,458	2,465	2,122	869	1,912	1,097	814	1
House and other[1].....farms reporting..	16,916	15,954	2,416	4,641	3,712	2,916	1,650	619	962	604	345	13
Board and room and other.....farms reporting..	1,124	993	70	236	310	197	150	30	131	90	41	.....
No report.....number of farms..	38,457	32,888	2,417	6,151	7,724	7,664	6,013	2,919	5,569	3,123	2,430	16
Paid on an hourly basis.....farms reporting..	138,738	119,632	17,732	29,160	29,200	22,440	15,568	5,532	19,106	10,490	8,283	333
Wage rates:												
Under $0.25 per hour.....farms reporting..	1,457	1,140	46	158	179	338	276	143	317	161	150	6
$0.25 to $0.34 per hour.....farms reporting..	8,427	6,890	343	835	1,524	1,720	1,696	772	1,537	877	658	2
$0.35 to $0.44 per hour.....farms reporting..	13,151	11,327	1,020	2,263	2,602	2,653	2,025	764	1,824	1,055	747	22
$0.45 to $0.54 per hour.....farms reporting..	28,748	23,711	2,047	4,912	5,858	5,353	3,882	1,659	5,037	2,882	2,105	50
$0.55 to $0.64 per hour.....farms reporting..	10,502	9,532	1,699	2,705	2,545	1,429	923	231	970	465	483	22
$0.65 to $0.74 per hour.....farms reporting..	7,268	6,621	1,312	1,975	1,574	954	646	160	647	400	205	42
$0.75 to $0.84 per hour.....farms reporting..	30,022	26,363	4,583	7,192	6,745	4,346	2,688	809	3,659	2,110	1,478	71
$0.85 to $0.99 per hour.....farms reporting..	11,067	10,408	2,893	3,103	2,138	1,394	749	131	659	352	245	62
$1.00 and over per hour.....farms reporting..	25,455	21,737	3,610	5,532	5,628	3,887	2,372	708	3,718	1,862	1,801	55
No report of wage rate.....number of farms..	2,641	1,903	179	485	407	366	311	155	738	326	411	1
Perquisites furnished:												
None.....farms reporting..	61,574	51,369	7,126	12,178	12,405	10,111	7,058	2,491	10,205	5,485	4,557	163
House only.....farms reporting..	15,778	14,864	4,324	4,154	2,879	1,951	1,187	369	914	509	382	23
Board and room only.....farms reporting..	12,897	11,766	725	2,873	3,853	2,501	1,345	469	1,131	733	385	13
Other only.....farms reporting..	6,733	6,005	524	1,560	1,728	1,137	801	255	728	445	268	15
House and other[1].....farms reporting..	6,054	5,650	1,510	1,651	1,150	752	450	137	404	252	128	24
Board and room and other.....farms reporting..	444	404	21	125	102	76	60	20	40	20	20	.....
No report.....number of farms..	35,258	29,574	3,502	6,619	7,083	5,912	4,667	1,791	5,684	3,046	2,543	95
Paid on a piece-work basis.....farms reporting..	24,868	20,137	2,019	3,581	4,206	4,572	3,863	1,896	4,731	2,644	2,062	25
Perquisites furnished:												
None.....farms reporting..	7,345	5,421	520	845	1,024	1,220	1,179	633	1,924	1,025	898	1
House only.....farms reporting..	2,779	2,430	410	481	409	470	479	181	349	226	121	2
Board and room only.....farms reporting..	4,356	3,844	181	642	1,062	1,023	618	318	512	307	200	5
Other only.....farms reporting..	1,101	820	63	166	143	209	173	66	281	150	131	.....
House and other[1].....farms reporting..	1,170	1,017	181	219	280	171	110	56	153	81	66	6
Board and room and other.....farms reporting..	381	326	17	53	76	105	50	25	55	10	45	.....
No report.....number of farms..	7,736	6,279	647	1,175	1,212	1,374	1,254	617	1,457	845	601	11
No report as to basis of payment.....number of farms..	14,122	11,509	419	1,731	3,104	2,843	2,175	1,237	2,613	1,407	1,190	16

See footnote at end of table.

Table 7.—WAGE RATES AND PERQUISITES FURNISHED HIRED WORKERS BY BASIS OF PAYMENT AND BY ECONOMIC CLASS, FOR THE UNITED STATES, THE NORTH, THE SOUTH, AND THE WEST: 1950—Continued

[Figures on wage rates and perquisites are for hired persons working the week preceding the enumeration. For average date of enumeration, see table in Introduction. Data are based on reports for only a sample of farms. See text. Data for States are shown in Volume I, parts 1 to 33]

Item	Total all farms	Economic class										
		Commercial farms							Other farms			
		Total	Class I	Class II	Class III	Class IV	Class V	Class VI	Total	Part-time	Resi-dential	Abnormal
THE NORTH												
Paid on a monthly basis.....farms reporting..	165,793	160,456	19,181	60,770	51,828	21,018	6,110	1,549	5,337	2,579	1,831	927
Wage rates:												
Under $25 per month.....farms reporting..	2,521	2,276	38	236	785	737	380	100	245	150	85	10
$25 to $34 per month.....farms reporting..	5,243	4,903	65	759	1,846	1,613	505	115	340	215	100	25
$35 to $49 per month.....farms reporting..	9,414	9,126	178	1,863	3,842	2,361	722	160	288	231	50	7
$50 to $84 per month.....farms reporting..	33,770	32,877	1,079	9,743	14,388	5,956	1,404	307	893	512	285	96
$85 to $109 per month.....farms reporting..	36,895	36,308	3,283	16,410	12,066	3,522	872	155	587	262	210	115
$110 to $129 per month.....farms reporting..	25,419	25,047	4,920	12,579	5,760	1,372	350	66	372	132	135	105
$130 to $169 per month.....farms reporting..	21,934	21,153	5,651	9,465	4,210	1,272	387	168	781	305	280	196
$170 to $214 per month.....farms reporting..	6,585	6,126	1,922	2,524	1,138	344	133	65	459	107	165	187
$215 and over per month.....farms reporting..	1,769	1,602	527	683	263	73	35	21	167	25	45	97
No report of hours worked and wage rate.....number of farms..	22,243	21,038	1,518	6,508	7,530	3,768	1,322	392	1,205	640	476	89
Perquisites furnished:												
None.....farms reporting..	7,594	6,898	949	2,481	1,966	1,049	343	110	696	270	241	185
House only.....farms reporting..	23,130	22,086	4,543	9,265	5,290	2,078	738	172	1,044	538	420	86
Board and room only.....farms reporting..	88,587	86,518	5,522	30,565	32,524	13,372	3,628	907	2,069	1,097	645	327
Other only.....farms reporting..	3,963	3,763	425	1,439	1,194	535	140	30	200	95	75	30
House and other[1].....farms reporting..	28,637	27,866	6,535	12,639	5,953	1,996	580	163	771	347	245	179
Board and room and other.....farms reporting..	4,335	4,179	380	1,459	1,497	583	210	50	156	66	60	30
No report.....number of farms..	9,547	9,146	827	2,922	3,404	1,405	471	117	401	166	145	90
Paid on a weekly basis.....farms reporting..	56,066	53,650	8,989	20,032	14,489	6,414	3,020	706	2,416	1,159	1,096	161
Wage rates:												
Under $5 per week.....farms reporting..	516	431	16	60	115	110	95	35	85	25	60	.....
$5 to $7 per week.....farms reporting..	2,286	2,066	29	416	736	560	265	60	220	145	75	.....
$8 to $11 per week.....farms reporting..	3,904	3,684	74	780	1,380	910	500	40	220	130	90	.....
$12 to $19 per week.....farms reporting..	6,405	6,103	254	1,841	2,462	1,060	401	85	302	161	136	5
$20 to $24 per week.....farms reporting..	7,212	6,962	664	2,940	2,264	754	285	55	250	110	120	20
$25 to $29 per week.....farms reporting..	7,400	7,232	983	3,389	1,926	627	247	60	168	86	70	12
$30 to $39 per week.....farms reporting..	12,939	12,519	2,786	5,605	2,658	918	426	126	420	185	195	40
$40 to $49 per week.....farms reporting..	6,629	6,334	2,341	2,314	998	390	196	95	295	120	125	50
$50 and over per week.....farms reporting..	3,051	2,893	1,257	950	369	177	95	45	158	51	85	22
No report of hours worked and wage rate.....number of farms..	5,724	5,426	585	1,737	1,581	908	510	105	298	146	140	12
Perquisites furnished:												
None.....farms reporting..	10,684	10,043	2,416	3,460	2,344	1,112	526	185	641	276	290	75
House only.....farms reporting..	6,995	6,746	1,706	2,894	1,347	534	210	55	249	105	126	18
Board and room only.....farms reporting..	19,830	18,937	1,187	6,208	6,554	3,150	1,532	306	893	491	395	7
Other only.....farms reporting..	2,676	2,536	399	990	707	270	160	10	140	35	85	20
House and other[1].....farms reporting..	8,924	8,730	2,082	4,184	1,773	479	172	40	194	86	80	28
Board and room and other.....farms reporting..	957	932	105	316	286	140	80	5	25	25	.....	.....
No report.....number of farms..	6,000	5,726	1,094	1,980	1,478	729	340	105	274	141	120	13
Paid on a daily basis.....farms reporting..	60,296	57,514	4,591	16,667	18,927	11,204	4,765	1,360	2,782	1,924	827	31
Wage rates:												
$1 per day.....farms reporting..	1,519	1,394	38	214	432	380	250	80	125	80	45	.....
$2 per day.....farms reporting..	4,354	4,114	98	682	1,424	1,164	551	195	240	190	50	.....
$3 per day.....farms reporting..	8,817	8,321	376	2,074	2,951	1,934	776	210	496	376	115	5
$4 per day.....farms reporting..	10,921	10,450	657	2,960	3,580	2,042	959	252	471	310	155	6
$5 per day.....farms reporting..	16,479	15,871	1,341	5,149	5,283	2,741	1,052	305	608	426	176	6
$6 per day.....farms reporting..	6,719	6,433	829	2,451	1,783	920	355	95	286	185	95	6
$7 per day.....farms reporting..	2,982	2,910	508	1,070	876	344	106	6	72	50	20	2
$8 and over per day.....farms reporting..	3,705	3,484	413	1,008	1,113	651	234	65	221	115	101	5
No report of hours worked and wage rate.....number of farms..	4,800	4,537	331	1,059	1,485	1,028	482	152	263	192	70	1
Perquisites furnished:												
None.....farms reporting..	16,764	15,504	1,506	4,443	4,663	3,052	1,353	487	1,260	892	350	18
House only.....farms reporting..	3,009	2,919	527	1,071	799	352	138	32	90	65	25	.....
Board and room only.....farms reporting..	21,260	20,662	1,067	5,279	7,630	4,531	1,764	391	598	431	156	11
Other only.....farms reporting..	6,177	5,927	388	2,045	1,983	995	416	100	250	145	105	.....
House and other[1].....farms reporting..	1,890	1,875	300	851	410	204	75	35	15	15	.....	.....
Board and room and other.....farms reporting..	548	533	21	147	205	110	45	5	15	10	5	.....
No report.....number of farms..	10,648	10,094	782	2,831	3,237	1,960	974	310	554	366	186	2
Paid on an hourly basis.....farms reporting..	48,165	44,408	4,831	12,021	13,364	8,549	4,452	1,191	3,757	2,338	1,310	109
Wage rates:												
Under $0.25 per hour.....farms reporting..	81	81	.....	16	15	25	20	5	.....	.....	.....	.....
$0.25 to $0.34 per hour.....farms reporting..	707	602	28	158	171	145	80	20	105	55	50	.....
$0.35 to $0.44 per hour.....farms reporting..	2,052	1,907	133	524	592	373	255	30	145	85	55	5
$0.45 to $0.54 per hour.....farms reporting..	9,553	8,743	507	2,001	2,711	2,183	1,046	295	810	522	280	8
$0.55 to $0.64 per hour.....farms reporting..	5,098	4,889	641	1,471	1,504	782	401	90	209	100	100	9
$0.65 to $0.74 per hour.....farms reporting..	3,818	3,646	552	1,171	1,004	554	295	70	172	125	25	22
$0.75 to $0.84 per hour.....farms reporting..	13,208	12,266	1,420	3,379	3,718	2,198	1,200	351	942	630	275	37
$0.85 to $0.99 per hour.....farms reporting..	2,144	1,929	469	528	442	312	148	30	215	131	70	14
$1.00 and over per hour.....farms reporting..	10,459	9,425	1,001	2,471	2,944	1,797	942	270	1,034	635	385	14
No report of wage rate.....number of farms..	1,045	920	80	302	263	180	65	30	125	55	70	.....
Perquisites furnished:												
None.....farms reporting..	20,352	18,354	2,397	4,830	5,257	3,501	1,868	501	1,998	1,176	755	67
House only.....farms reporting..	2,262	2,185	483	732	540	268	147	15	77	45	30	2
Board and room only.....farms reporting..	7,658	7,323	328	1,925	2,704	1,570	631	165	335	235	95	5
Other only.....farms reporting..	3,735	3,530	257	1,035	1,127	669	352	90	205	155	50	.....
House and other[1].....farms reporting..	1,201	1,144	210	406	332	126	60	10	57	30	20	7
Board and room and other.....farms reporting..	219	214	8	70	61	45	20	10	5	.....	5	.....
No report.....number of farms..	12,738	11,658	1,148	3,023	3,343	2,370	1,374	400	1,080	697	355	28
Paid on a piece-work basis.....farms reporting..	8,069	7,319	527	1,702	2,081	1,751	931	327	750	445	295	10
Perquisites furnished:												
None.....farms reporting..	1,879	1,638	113	334	405	421	265	100	241	125	115	1
House only.....farms reporting..	519	509	72	197	125	70	35	10	10	.....	10	.....
Board and room only.....farms reporting..	2,315	2,160	93	458	759	523	230	97	155	95	55	5
Other only.....farms reporting..	399	349	18	89	65	111	51	15	50	40	10	.....
House and other[1].....farms reporting..	362	336	52	72	117	50	35	10	26	15	10	1
Board and room and other.....farms reporting..	186	171	.....	45	46	50	25	5	15	.....	15	.....
No report.....number of farms..	2,409	2,156	179	507	564	526	290	90	253	170	80	3
No report as to basis of payment.....number of farms..	6,553	5,981	152	1,127	2,255	1,537	665	245	572	360	200	12

See footnote at end of table.

Table 7.—WAGE RATES AND PERQUISITES FURNISHED HIRED WORKERS BY BASIS OF PAYMENT AND BY ECONOMIC CLASS, FOR THE UNITED STATES, THE NORTH, THE SOUTH, AND THE WEST: 1950—Continued

[Figures on wage rates and perquisites are for hired persons working the week preceding the enumeration. For average date of enumeration, see table in Introduction. Data are based on reports for only a sample of farms. See text. Data for States are shown in Volume I, parts 1 to 33]

Item	Total all farms	Economic class										
		Commercial farms							Other farms			
		Total	Class I	Class II	Class III	Class IV	Class V	Class VI	Total	Part-time	Residential	Abnormal
THE SOUTH												
Paid on a monthly basis.....farms reporting..	56,490	50,180	8,908	12,643	10,461	9,173	6,344	2,651	6,310	3,434	2,455	421
Wage rates:												
Under $25 per month.....farms reporting..	2,482	2,021	10	91	345	703	598	274	461	253	208	.....
$25 to $34 per month.....farms reporting..	3,743	3,021	50	222	646	913	799	391	722	424	298	.....
$35 to $49 per month.....farms reporting..	4,969	4,226	154	571	1,016	1,295	864	326	743	481	261	1
$50 to $84 per month.....farms reporting..	14,653	13,147	1,342	3,200	3,491	2,763	1,797	554	1,506	958	524	24
$85 to $109 per month.....farms reporting..	9,145	8,565	1,809	3,151	1,790	1,038	563	214	580	274	244	62
$110 to $129 per month.....farms reporting..	5,232	4,891	1,584	1,792	784	379	274	78	341	147	97	97
$130 to $169 per month.....farms reporting..	4,773	4,482	2,025	1,438	528	279	148	64	291	79	100	112
$170 to $214 per month.....farms reporting..	1,831	1,692	800	487	209	94	67	35	139	53	46	40
$215 and over per month.....farms reporting..	800	721	394	214	53	27	23	10	79	17	9	53
No report of hours worked and wage rate.....number of farms..	8,862	7,414	740	1,477	1,599	1,682	1,211	705	1,448	748	668	32
Perquisites furnished:												
None.....farms reporting..	4,099	3,377	491	677	758	687	491	273	722	408	225	89
House only.....farms reporting..	17,419	16,045	3,640	4,554	3,240	2,493	1,577	541	1,374	746	516	112
Board and room only.....farms reporting..	14,119	11,911	873	2,017	2,509	3,001	2,354	1,157	2,208	1,179	946	83
Other only.....farms reporting..	1,992	1,676	196	301	361	348	321	149	316	170	131	15
House and other[1].....farms reporting..	13,914	12,886	3,146	4,164	2,633	1,698	1,010	235	1,028	563	377	88
Board and room and other.....farms reporting..	1,248	1,089	99	212	253	312	112	101	159	105	50	4
No report.....number of farms..	3,699	3,196	463	718	707	634	479	195	503	263	210	30
Paid on a weekly basis.....farms reporting..	42,120	36,307	6,096	9,437	7,709	6,328	4,740	1,997	5,813	3,087	2,604	122
Wage rates:												
Under $5 per week.....farms reporting..	763	546	10	37	90	165	134	110	217	90	126	1
$5 to $7 per week.....farms reporting..	2,316	1,705	39	208	316	504	424	214	611	331	278	2
$8 to $11 per week.....farms reporting..	4,505	3,577	151	511	843	901	853	318	928	540	377	11
$12 to $19 per week.....farms reporting..	11,269	9,749	851	2,455	2,499	1,947	1,444	553	1,520	845	656	19
$20 to $24 per week.....farms reporting..	6,625	5,940	1,049	1,769	1,468	858	601	195	685	386	293	6
$25 to $29 per week.....farms reporting..	4,623	4,178	940	1,310	846	640	324	118	445	248	174	23
$30 to $39 per week.....farms reporting..	5,360	4,910	1,665	1,727	744	398	264	112	450	200	214	36
$40 to $49 per week.....farms reporting..	1,614	1,505	616	485	173	131	60	40	109	21	75	13
$50 and over per week.....farms reporting..	777	751	376	198	77	32	36	32	26	5	15	6
No report of hours worked and wage rate.....number of farms..	4,268	3,446	399	737	653	752	600	305	822	421	396	5
Perquisites furnished:												
None.....farms reporting..	7,838	6,402	1,048	1,555	1,362	1,063	1,005	369	1,436	758	645	33
House only.....farms reporting..	11,534	10,590	2,298	3,083	2,237	1,575	975	422	944	481	435	28
Board and room only.....farms reporting..	8,399	6,783	375	1,276	1,545	1,653	1,298	636	1,616	869	735	12
Other only.....farms reporting..	1,755	1,436	182	334	307	305	231	77	319	141	178	.....
House and other[1].....farms reporting..	7,710	7,005	1,637	2,175	1,301	1,005	695	192	705	437	247	21
Board and room and other.....farms reporting..	578	467	9	103	166	101	56	32	111	70	41	.....
No report.....number of farms..	4,306	3,624	547	911	791	626	480	269	682	331	323	28
Paid on a daily basis.....farms reporting..	151,191	128,296	9,542	21,630	27,616	30,919	26,264	12,325	22,895	13,518	9,316	61
Wage rates:												
$1 per day.....farms reporting..	5,936	4,892	38	302	730	1,295	1,479	1,048	1,044	581	463	.....
$2 per day.....farms reporting..	41,987	35,448	1,158	4,383	7,433	9,606	8,657	4,211	6,539	4,038	2,491	10
$3 per day.....farms reporting..	48,562	41,528	2,591	6,628	9,350	10,749	8,565	3,645	7,034	4,454	2,557	23
$4 per day.....farms reporting..	22,512	19,335	2,005	4,433	4,531	4,025	2,974	1,367	3,177	1,809	1,357	11
$5 per day.....farms reporting..	13,644	11,801	2,057	3,236	2,656	1,821	1,501	530	1,843	968	869	6
$6 per day.....farms reporting..	4,162	3,508	782	863	672	596	433	162	654	305	342	7
$7 per day.....farms reporting..	1,023	887	208	205	151	148	119	56	136	55	81	.....
$8 and over per day.....farms reporting..	1,307	981	193	198	155	171	194	70	326	175	150	1
No report of hours worked and wage rate.....number of farms..	12,058	9,916	510	1,382	1,938	2,508	2,342	1,236	2,142	1,133	1,006	3
Perquisites furnished:												
None.....farms reporting..	50,694	40,469	1,703	5,122	8,035	10,331	10,451	4,827	10,225	6,023	4,180	22
House only.....farms reporting..	35,142	32,705	3,986	7,737	8,098	6,948	4,190	1,746	2,437	1,655	762	20
Board and room only.....farms reporting..	17,173	14,351	641	1,621	2,784	4,072	3,391	1,842	2,822	1,662	1,160	.....
Other only.....farms reporting..	7,628	6,046	285	761	1,241	1,364	1,666	729	1,582	892	689	1
House and other[1].....farms reporting..	14,336	13,405	1,767	3,547	3,253	2,690	1,574	574	931	579	340	12
Board and room and other.....farms reporting..	521	410	31	64	98	87	105	25	111	75	36	.....
No report.....number of farms..	25,697	20,910	1,129	2,778	4,107	5,427	4,887	2,582	4,787	2,632	2,149	6
Paid on an hourly basis.....farms reporting..	53,437	41,168	4,005	7,313	8,596	9,278	8,334	3,642	12,269	6,561	5,598	110
Wage rates:												
Under $0.25 per hour.....farms reporting..	1,351	1,049	46	132	164	313	256	138	302	156	140	6
$0.25 to $0.34 per hour.....farms reporting..	7,657	6,230	302	657	1,348	1,565	1,611	747	1,427	817	608	2
$0.35 to $0.44 per hour.....farms reporting..	10,577	8,963	838	1,613	1,890	2,199	1,730	693	1,614	940	662	12
$0.45 to $0.54 per hour.....farms reporting..	17,617	13,571	1,243	2,483	2,855	2,985	2,701	1,304	4,046	2,290	1,715	41
$0.55 to $0.64 per hour.....farms reporting..	3,820	3,100	586	806	713	492	402	101	720	350	358	12
$0.65 to $0.74 per hour.....farms reporting..	1,726	1,347	250	278	248	255	246	70	379	230	135	14
$0.75 to $0.84 per hour.....farms reporting..	6,192	4,180	439	855	849	923	827	287	2,012	1,055	938	19
$0.85 to $0.99 per hour.....farms reporting..	472	353	58	83	82	60	50	20	119	56	60	3
$1.00 and over per hour.....farms reporting..	2,820	1,702	221	286	351	356	331	157	1,118	451	666	1
No report of wage rate.....number of farms..	1,205	673	22	120	96	130	180	125	532	216	316	.....
Perquisites furnished:												
None.....farms reporting..	22,468	16,046	1,117	2,445	3,311	3,906	3,704	1,563	6,422	3,379	3,007	36
House only.....farms reporting..	7,909	7,234	1,294	1,810	1,574	1,395	853	308	675	404	262	9
Board and room only.....farms reporting..	3,360	2,686	94	435	656	629	594	278	674	437	230	7
Other only.....farms reporting..	1,897	1,434	75	224	321	327	337	150	463	265	188	10
House and other[1].....farms reporting..	3,374	3,068	602	819	630	555	345	117	306	192	103	11
Board and room and other.....farms reporting..	142	117	11	25	26	15	30	10	25	10	15	.....
No report.....number of farms..	14,287	10,583	812	1,555	2,078	2,451	2,471	1,216	3,704	1,874	1,793	37
Paid on a piece-work basis.....farms reporting..	12,659	9,235	631	1,043	1,421	2,180	2,481	1,479	3,424	1,879	1,537	8
Perquisites furnished:												
None.....farms reporting..	3,945	2,512	131	237	370	542	734	498	1,433	745	688	.....
House only.....farms reporting..	1,874	1,551	175	169	227	375	434	171	323	221	101	1
Board and room only.....farms reporting..	1,476	1,179	13	52	195	376	332	211	297	167	130	.....
Other only.....farms reporting..	538	347	22	44	61	62	107	51	191	90	101	.....
House and other[1].....farms reporting..	615	508	56	103	148	100	60	41	107	61	46	.....
Board and room and other.....farms reporting..	146	121	5	6	20	45	25	20	25	5	20	.....
No report.....number of farms..	4,065	3,017	229	432	400	680	789	487	1,048	590	451	7
No report as to basis of payment.....number of farms..	6,470	4,620	179	386	632	1,121	1,380	922	1,850	927	920	3

See footnote at end of table.

Table 7.—WAGE RATES AND PERQUISITES FURNISHED HIRED WORKERS BY BASIS OF PAYMENT AND BY ECONOMIC CLASS, FOR THE UNITED STATES, THE NORTH, THE SOUTH, AND THE WEST: 1950—Continued

[Figures on wage rates and perquisites are for hired persons working the week preceding the enumeration. For average date of enumeration, see table in Introduction. Data are based on reports for only a sample of farms. See text. Data for States are shown in Volume I, parts 1 to 33]

Item	Total all farms	Economic class										
		Commercial farms							Other farms			
		Total	Class I	Class II	Class III	Class IV	Class V	Class VI	Total	Part-time	Residential	Abnormal
THE WEST												
Paid on a monthly basis.....farms reporting..	44,248	42,274	15,686	14,939	6,938	2,871	1,422	418	1,974	882	807	285
Wage rates:												
Under $25 per month.....farms reporting..	86	86	.....	16	45	15	10	.....	.....	.....	.....	.....
$25 to $34 per month.....farms reporting..	291	261	10	63	86	61	36	5	30	20	10	.....
$35 to $49 per month.....farms reporting..	322	297	24	85	77	66	40	5	25	10	10	5
$50 to $84 per month.....farms reporting..	2,775	2,493	300	759	783	418	180	53	282	166	106	10
$85 to $109 per month.....farms reporting..	4,826	4,618	862	1,684	1,307	492	220	53	208	122	70	16
$110 to $129 per month.....farms reporting..	4,611	4,453	1,220	1,872	847	299	159	56	158	70	75	13
$130 to $169 per month.....farms reporting..	10,794	10,408	3,661	4,196	1,589	631	284	47	386	148	161	77
$170 to $214 per month.....farms reporting..	10,886	10,567	4,981	3,934	1,138	351	136	27	319	111	115	93
$215 and over per month.....farms reporting..	4,881	4,722	3,283	903	294	130	72	40	159	30	65	64
No report of hours worked and wage rate.....number of farms..	4,776	4,369	1,345	1,427	772	408	285	132	407	205	195	7
Perquisites furnished:												
None.....farms reporting..	4,202	3,878	1,466	1,354	576	276	166	40	324	111	145	68
House only.....farms reporting..	11,036	10,554	4,777	3,623	1,207	569	290	88	482	166	250	66
Board and room only.....farms reporting..	16,333	15,712	4,445	5,700	3,334	1,414	662	157	621	320	237	64
Other only.....farms reporting..	1,081	1,022	371	349	237	39	21	5	59	35	10	14
House and other[1].....farms reporting..	8,254	7,934	3,537	2,883	1,004	286	153	71	320	180	95	45
Board and room and other.....farms reporting..	732	696	143	270	138	62	61	22	36	15	15	6
No report.....number of farms..	2,610	2,478	947	760	442	225	69	35	132	55	55	22
Paid on a weekly basis.....farms reporting..	5,746	5,294	2,199	1,486	806	458	233	112	452	160	270	22
Wage rates:												
Under $5 per week.....farms reporting..	50	20	.....	5	10	.....	5	.....	30	20	10	.....
$5 to $7 per week.....farms reporting..	81	71	6	15	25	15	5	5	10	5	5	.....
$8 to $11 per week.....farms reporting..	138	118	13	39	25	16	10	15	20	15	5	.....
$12 to $19 per week.....farms reporting..	232	202	23	64	36	43	16	20	30	10	20	.....
$20 to $24 per week.....farms reporting..	298	273	44	61	102	35	15	16	25	15	.....	10
$25 to $29 per week.....farms reporting..	403	362	105	138	66	21	16	16	41	10	30	1
$30 to $39 per week.....farms reporting..	1,495	1,398	528	458	225	107	60	20	97	25	65	7
$40 to $49 per week.....farms reporting..	1,329	1,257	591	350	138	113	50	15	72	15	55	2
$50 and over per week.....farms reporting..	1,280	1,208	772	248	104	68	16	.....	72	20	50	2
No report of hours worked and wage rate.....number of farms..	440	385	117	108	75	40	40	5	55	25	30	.....
Perquisites furnished:												
None.....farms reporting..	2,054	1,860	758	503	278	138	116	67	194	60	120	14
House only.....farms reporting..	1,138	1,088	592	278	97	91	25	5	50	20	30	.....
Board and room only.....farms reporting..	1,039	978	274	292	221	125	36	30	61	20	40	1
Other only.....farms reporting..	211	195	79	45	51	10	10	.....	16	5	5	6
House and other[1].....farms reporting..	566	541	270	177	49	30	10	5	25	10	15	.....
Board and room and other.....farms reporting..	51	46	6	10	15	15	.....	.....	5	5	.....	.....
No report.....number of farms..	687	586	220	181	95	49	36	5	101	40	60	1
Paid on a daily basis.....farms reporting..	15,135	14,084	4,311	4,135	2,824	1,653	894	267	1,051	532	472	47
Wage rates:												
$1 per day.....farms reporting..	138	128	21	31	16	20	35	5	10	5	5	.....
$2 per day.....farms reporting..	297	252	16	46	60	74	46	10	45	20	25	.....
$3 per day.....farms reporting..	558	441	66	113	113	82	51	16	117	60	55	2
$4 per day.....farms reporting..	1,114	1,047	159	326	259	146	137	20	67	40	20	7
$5 per day.....farms reporting..	3,264	3,088	729	975	745	400	148	91	176	90	75	11
$6 per day.....farms reporting..	2,978	2,803	847	819	569	391	151	26	175	87	86	2
$7 per day.....farms reporting..	1,767	1,721	668	582	307	109	40	15	46	20	25	1
$8 and over per day.....farms reporting..	4,035	3,726	1,541	1,056	530	330	200	69	309	170	120	19
No report of hours worked and wage rate.....number of farms..	984	878	264	187	225	101	86	15	106	40	61	5
Perquisites furnished:												
None.....farms reporting..	4,748	4,267	1,162	1,178	822	614	365	126	481	197	255	29
House only.....farms reporting..	1,436	1,389	735	363	166	53	51	21	47	20	26	1
Board and room only.....farms reporting..	5,155	4,961	1,347	1,539	1,166	581	285	43	194	115	71	8
Other only.....farms reporting..	939	859	194	245	234	106	40	40	80	60	20	.....
House and other[1].....farms reporting..	690	674	349	243	49	22	1	10	16	10	5	1
Board and room and other.....farms reporting..	55	50	18	25	7	.....	.....	.....	5	5	.....	.....
No report.....number of farms..	2,112	1,884	506	542	380	277	152	27	228	125	95	8
Paid on an hourly basis.....farms reporting..	37,136	34,056	8,896	9,026	7,240	4,613	2,782	699	3,080	1,591	1,375	114
Wage rates:												
Under $0.25 per hour.....farms reporting..	25	10	.....	10	.....	.....	.....	.....	15	5	10	.....
$0.25 to $0.34 per hour.....farms reporting..	63	58	13	20	5	10	5	5	5	5	.....	.....
$0.35 to $0.44 per hour.....farms reporting..	522	457	49	126	120	81	40	41	65	30	30	5
$0.45 to $0.54 per hour.....farms reporting..	1,578	1,397	297	428	292	185	135	60	181	70	110	1
$0.55 to $0.64 per hour.....farms reporting..	1,584	1,543	472	428	328	155	120	40	41	15	25	1
$0.65 to $0.74 per hour.....farms reporting..	1,724	1,628	510	526	322	145	105	20	96	45	45	6
$0.75 to $0.84 per hour.....farms reporting..	10,622	9,917	2,724	2,958	2,178	1,225	661	171	705	420	265	15
$0.85 to $0.99 per hour.....farms reporting..	8,451	8,126	2,366	2,492	1,614	1,022	551	81	325	165	115	45
$1.00 and over per hour.....farms reporting..	12,176	10,610	2,388	2,775	2,333	1,734	1,099	281	1,566	776	750	40
No report of wage rate.....number of farms..	391	310	77	63	48	56	66	.....	81	55	25	1
Perquisites furnished:												
None.....farms reporting..	18,754	16,969	3,612	4,903	3,837	2,704	1,486	427	1,785	930	795	60
House only.....farms reporting..	5,607	5,445	2,547	1,612	765	288	187	46	162	60	90	12
Board and room only.....farms reporting..	1,879	1,757	303	513	493	302	120	26	122	61	60	1
Other only.....farms reporting..	1,101	1,041	192	301	280	141	112	15	60	25	30	5
House and other[1].....farms reporting..	1,479	1,438	698	426	188	71	45	10	41	30	5	6
Board and room and other.....farms reporting..	83	73	2	30	15	16	10	.....	10	10	.....	.....
No report.....number of farms..	8,233	7,333	1,542	2,041	1,662	1,091	822	175	900	475	395	30
Paid on a piece-work basis.....farms reporting..	4,140	3,583	861	836	704	641	451	90	557	320	230	7
Perquisites furnished:												
None.....farms reporting..	1,521	1,271	276	274	249	257	180	35	250	155	95	.....
House only.....farms reporting..	386	370	163	115	57	25	10	.....	16	5	10	1
Board and room only.....farms reporting..	565	505	75	132	108	124	56	10	60	45	15	.....
Other only.....farms reporting..	164	124	23	33	17	36	15	.....	40	20	20	.....
House and other[1].....farms reporting..	193	173	73	44	15	21	15	5	20	5	10	5
Board and room and other.....farms reporting..	49	34	12	2	10	10	.....	.....	15	5	10	.....
No report.....number of farms..	1,262	1,106	239	236	248	168	175	40	156	85	70	1
No report as to basis of payment.....number of farms..	1,099	908	88	218	217	185	130	70	191	120	70	1

[1] Includes farms reporting "house and board and room," and "house, board and room, and other."

Table 8.—SPECIFIED FARM EXPENDITURES FOR COMMERCIAL FARMS AND OTHER FARMS, FOR THE UNITED STATES: 1949

[Data are based on reports for only a sample of farms. See text]

Item	All farms					Commercial farms		
	Farms reporting		Amount expended (dollars)			Farms reporting		
	Total	Percent of all farms	Total	Average per farm (based on all farms)	Average per farm reporting	Total	Percent of commercial farms	Percent of total for all farms
Number of farms	5,379,250	100.0	xxxxxxxxxxxxx	xxxxxxxxx	xxxxxxxxx	3,706,412	100.0	68.9
Total farm expenditures	(1)	(1)	(1)	(1)	(1)	(1)	(1)	(1)
Specified farm expenditures	4,782,184	88.9	10,895,148,401	2,025	2,278	3,455,629	93.2	72.3
Machine hire and/or hired labor	3,548,279	66.0	3,030,084,313	563	854	2,925,944	78.9	82.5
Machine hire	2,757,864	51.3	611,623,456	114	222	2,304,933	62.2	83.6
Hired labor	2,670,043	49.6	2,418,460,857	450	906	2,315,368	62.5	86.7
Feed for livestock and poultry	3,875,704	72.0	3,023,840,651	562	780	2,827,575	76.3	73.0
Livestock and poultry purchased	2,948,808	54.8	2,389,809,254	444	810	2,304,348	62.2	78.1
Seeds, bulbs, plants, and trees purchased	3,335,882	62.0	542,887,067	101	163	2,582,300	69.7	77.4
Gasoline and other petroleum fuel and oil[2]	2,983,476	55.5	1,133,707,955	211	380	2,575,279	69.5	86.3
Farm machinery repairs[3]	2,752,064	51.2	774,819,161	144	282	2,449,025	66.1	89.0
Tractor repairs	2,029,485	37.7	389,023,289	72	192	1,867,922	50.4	92.0
Other farm machinery repairs	2,333,378	43.4	385,795,872	72	165	2,119,176	57.2	90.8
Farms by amount of cash expended for hired labor in 1949:								
$1-$99	920,222	17.1	(*)	(*)	(*)	690,385	18.6	75.0
$100-$199	433,881	8.1	(*)	(*)	(*)	378,004	10.2	87.1
$200-$499	538,778	10.0	(*)	(*)	(*)	495,183	13.4	91.9
$500-$999	301,830	5.6	(*)	(*)	(*)	287,792	7.8	95.3
$1,000-$2,499	289,125	5.4	(*)	(*)	(*)	281,190	7.6	97.3
$2,500 and over	186,207	3.5	(*)	(*)	(*)	182,799	4.9	98.2
Farms with expenditures for hired labor but no hired workers reported week preceding the enumeration:[4]								
$1-$99	868,981	16.2	(*)	(*)	(*)	655,366	17.7	75.4
$100-$199	387,249	7.2	(*)	(*)	(*)	340,246	9.2	87.9
$200-$499	431,495	8.0	(*)	(*)	(*)	399,818	10.8	92.7
$500-$999	187,319	3.5	(*)	(*)	(*)	179,775	4.9	96.0
$1,000-$2,499	112,294	2.1	(*)	(*)	(*)	109,500	3.0	97.5
$2,500 and over	38,706	0.7	(*)	(*)	(*)	38,254	1.0	98.8

Item	Commercial farms—Continued				Other farms (part-time, residential, and abnormal)				
	Amount expended (dollars)				Farms reporting		Amount expended (dollars)		
	Total	Average per farm (based on commercial farms)	Average per farm reporting	Percent of total for all farms	Total	Percent of other farms	Total	Average per farm (based on other farms)	Average per farm reporting
Number of farms	xxxxxxxxxxxxx	xxxxxxxx	xxxxxxxx	xxxxxxxx	1,672,838	100.0	xxxxxxxxxxx	xxxxxxxx	xxxxxxxxx
Total farm expenditures	(1)	(1)	(1)	(1)	(1)	(1)	(1)	(1)	(1)
Specified farm expenditures	10,387,844,270	2,803	3,006	95.3	1,326,555	79.3	507,304,131	303	382
Machine hire and/or hired labor	2,915,489,458	787	996	96.2	622,335	37.2	114,594,855	69	184
Machine hire	579,047,088	156	251	94.7	452,931	27.1	32,576,368	19	72
Hired labor	2,336,442,370	630	1,009	96.6	354,675	21.2	82,018,487	49	231
Feed for livestock and poultry	2,816,605,302	760	996	93.1	1,048,129	62.7	207,235,349	124	198
Livestock and poultry purchased	2,304,471,950	622	1,000	96.4	644,460	38.5	85,337,304	51	132
Seeds, bulbs, plants, and trees purchased	509,326,861	137	197	93.8	753,582	45.0	33,560,206	20	45
Gasoline and other petroleum fuel and oil[2]	1,090,767,448	294	424	96.2	408,197	24.4	42,940,507	26	105
Farm machinery repairs[3]	751,183,251	203	307	96.9	303,039	18.1	23,635,910	14	78
Tractor repairs	376,415,854	102	202	96.8	161,563	9.7	12,607,435	8	78
Other farm machinery repairs	374,767,397	101	177	97.1	214,202	12.8	11,028,475	7	51
Farms by amount of cash expended for hired labor in 1949:									
$1-$99	(*)	(*)	(*)	(*)	229,837	13.7	(*)	(*)	(*)
$100-$199	(*)	(*)	(*)	(*)	55,877	3.3	(*)	(*)	(*)
$200-$499	(*)	(*)	(*)	(*)	43,595	2.6	(*)	(*)	(*)
$500-$999	(*)	(*)	(*)	(*)	14,038	0.8	(*)	(*)	(*)
$1,000-$2,499	(*)	(*)	(*)	(*)	7,935	0.5	(*)	(*)	(*)
$2,500 and over	(*)	(*)	(*)	(*)	3,408	0.2	(*)	(*)	(*)
Farms with expenditures for hired labor but no hired workers reported week preceding the enumeration:[4]									
$1-$99	(*)	(*)	(*)	(*)	213,615	12.8	(*)	(*)	(*)
$100-$199	(*)	(*)	(*)	(*)	47,003	2.8	(*)	(*)	(*)
$200-$499	(*)	(*)	(*)	(*)	31,677	1.9	(*)	(*)	(*)
$500-$999	(*)	(*)	(*)	(*)	7,544	0.5	(*)	(*)	(*)
$1,000-$2,499	(*)	(*)	(*)	(*)	2,794	0.2	(*)	(*)	(*)
$2,500 and over	(*)	(*)	(*)	(*)	452	(5)	(*)	(*)	(*)

*Not available.

[1] Many expense items are not included such as fertilizer and lime, maintenance of buildings, taxes, mortgage interest, insurance, rents, containers, veterinary fees, and others of varying degrees of importance. The specified expenditures, shown in this table, amounted to approximately 60 percent of all farm production costs for 1949 according to estimates of the United States Department of Agriculture.

[2] For the farm business.

[3] Amount spent for repairing (both labor and parts) and the amount spent for repair parts and other replacement parts; does not include motortruck and automobile repairs.

[4] For average date of enumeration see table in Introduction.

[5] 0.05 percent or less.

Table 9.—SPECIFIED FARM EXPENDITURES, FOR THE UNITED STATES: 1869 TO 1949

[All 1950 data and data for livestock and poultry purchased and for seeds, bulbs, plants, and trees purchased for 1945 are based on reports for only a sample of farms. See text. Figures for divisions and States in tables 17, 18, and 19]

Item		Farms reporting		Amount expended (dollars)		
		Number	Percent of all farms	Total	Average per farm (based on all farms)	Average per farm reporting
All farms	1950	5,379,250	100.0	xxxxxxxxxxxxxxxx	xxxxxxxxxxxxxxxx	xxxxxxxxxxxxxxxx
Total farm expenditures	1949	(1)	(1)	(1)	(1)	(1)
Specified farm expenditures	1949	4,782,184	88.9	10,895,148,401	2,025	2,278
Machine hire and/or hired labor	1949	3,548,279	66.0	3,030,084,313	563	854
Machine hire	1949	2,757,864	51.3	611,623,456	114	222
Hired labor[2]	1949	2,670,043	49.6	2,418,460,857	450	906
	1944	2,799,026	47.8	1,865,026,434	318	666
	1939	2,260,237	37.1	781,791,558	128	346
	1929	2,631,601	41.8	955,420,313	152	363
	1924	2,536,721	39.8	864,982,384	136	341
	1919	2,888,999	44.8	1,098,712,517	170	380
	1909	2,922,279	45.9	521,729,941	82	179
	1899	(*)	(*)	357,391,930	62	(*)
	1869	(*)	(*)	248,229,028	93	(*)
Feed for livestock and poultry	1949	3,875,704	72.0	3,023,840,651	562	780
	1944	4,271,642	72.9	2,426,725,495	414	568
	1939	3,342,715	54.8	732,116,548	120	219
	1929	3,283,400	52.2	919,189,626	146	280
	1924	3,190,739	50.1	750,444,560	118	235
	1919	3,511,121	54.4	1,097,224,648	170	312
	1909	2,368,905	37.2	299,839,857	47	127
Livestock and poultry purchased	1949	2,948,808	54.8	2,389,809,254	444	810
	1944	2,765,691	47.2	1,317,441,017	225	476
Seeds, bulbs, plants, and trees purchased	1949	3,335,882	62.0	542,887,067	101	163
	1944	3,003,028	51.3	296,383,099	51	99
Gasoline and other petroleum fuel and oil for the farm business	1949	2,983,476	55.5	1,133,707,955	211	380
	1939	2,886,614	47.3	323,238,707	53	112
Farm machinery repairs[3]	1949	2,752,064	51.2	774,819,161	144	282
Tractor repairs	1949	2,029,485	37.7	389,023,289	72	192
Other farm machinery repairs	1949	2,333,378	43.4	385,795,872	72	165

*Not available.

[1]Many expense items are not included such as fertilizer and lime, maintenance of buildings, taxes, mortgage interest, insurance, rents, containers, veterinary fees, and others of varying degrees of importance. The specified expenditures, shown in this table, amounted to approximately 60 percent of all farm production costs for 1949 according to estimates of the United States Department of Agriculture.

[2]For 1924 to 1949, cash payments for farm labor; for 1899 to 1949, housework specifically excluded; for 1949, 1944, and 1939, the data do not include expenditures for contract construction work, machine hire, or labor included in cost of machine hire; for 1919, 1909, 1899, and 1869, the value of board was included.

[3]Amount spent for repairing (both labor and parts) and the amount spent for repair parts and other replacement parts; does not include motortruck and automobile repairs.

Table 10.—FARMS BY AMOUNT OF CASH EXPENDITURES FOR HIRED LABOR; FOR THE UNITED STATES: 1949 AND 1944

[All 1949 data are based on reports for only a sample of farms. See text. Figures for divisions and States in tables 20 and 21]

Item	All farms				Farms reporting hired workers week preceding the enumeration, 1950[1]		Farms with no hired workers reported week preceding the enumeration, 1950[1]	
	Number		Percent distribution		Number	Percent distribution	Number	Percent distribution
	1949	1944	1949	1944				
Total	5,379,250	5,859,169	xxxxxxxxx	xxxxxxxxx	703,134	xxxxxxxxxxxx	4,676,116	xxxxxxxxxxxx
Reporting expenditures for hired labor	2,670,043	2,799,026	100.0	100.0	643,999	100.0	2,026,044	100.0
$1 to $99	920,222	1,011,076	34.5	36.1	51,241	8.0	868,981	42.9
$100 to $199	433,881	473,112	16.2	16.9	46,632	7.2	387,249	19.1
$200 to $499	538,778	569,944	20.2	20.4	107,283	16.7	431,495	21.3
$500 to $999	301,830	338,967	11.3	12.1	114,511	17.8	187,319	9.2
$1,000 to $2,499	289,125	270,684	10.8	9.7	176,831	27.5	112,294	5.5
$2,500 and over	186,207	135,243	7.0	4.8	147,501	22.9	38,706	1.9
Not reporting expenditures for hired labor	2,709,207	3,060,143	xxxxxxxxx	xxxxxxxxx	59,135	xxxxxxxxxxxx	2,650,072	xxxxxxxxxxxx

[1]For average date of enumeration see table in Introduction.

Table 11.—WORKERS ON FARMS, WEEK PRECEDING THE ENUMERATION; BY DIVISIONS AND STATES: 1950

[Data are based on reports for only a sample of farms. See text. For the average date of enumeration see table in Introduction]

	Region, division, and State	Family and/or hired workers				Family workers (operator and unpaid members of his family)										Hired workers		
		Farms reporting		Number of persons working		Farms reporting	Number of persons working									Farms reporting	Number of persons working	
							Total	Average per farm reporting	Operators					Unpaid members of operator's family				
									Total	By hours worked								
		Number	Percent of all farms	Total	Average per farm reporting					1-14 hours	15-34 hours	35-54 hours	55 hours or more	Farms reporting	Persons		Total	Average per farm reporting
1	U.S.	4,547,947	84.5	8,538,064	1.9	4,470,603	6,982,795	1.6	4,246,072	700,228	787,449	1,049,699	1,708,696	1,847,973	2,736,723	703,134	1,555,269	2.2
2	The North	1,975,906	87.2	3,625,275	1.8	1,948,729	3,115,890	1.6	1,872,170	305,125	333,442	364,298	869,305	847,998	1,243,720	315,738	509,385	1.6
3	The South	2,179,228	82.2	4,040,993	1.9	2,140,543	3,291,581	1.5	2,008,903	328,794	387,298	613,668	679,143	852,570	1,282,678	293,273	749,412	2.6
4	The West	392,813	85.1	871,796	2.2	381,331	575,324	1.5	364,999	66,309	66,709	71,733	160,248	147,405	210,325	94,123	296,472	3.1
	Geo. Div.																	
5	N.E.	82,175	79.6	160,812	2.0	79,338	112,050	1.4	74,981	18,051	14,454	11,106	31,370	26,816	37,069	21,241	48,762	2.3
6	M.A.	252,019	85.1	511,784	2.0	245,754	388,651	1.6	233,444	45,250	39,810	35,540	112,844	105,788	155,207	63,651	123,133	1.9
7	E.N.C.	763,903	86.3	1,352,007	1.8	754,151	1,177,658	1.6	723,353	134,787	140,389	142,668	305,509	316,581	454,305	116,225	174,349	1.5
8	W.N.C.	877,809	89.4	1,600,672	1.8	869,486	1,437,531	1.7	840,392	107,037	138,789	174,984	419,582	398,813	597,139	114,621	163,141	1.4
9	S.A.	787,669	82.2	1,542,610	2.0	771,645	1,229,839	1.6	718,894	112,950	126,200	210,895	268,849	328,862	510,945	119,928	312,771	2.6
10	E.S.C.	745,739	81.7	1,285,717	1.7	734,945	1,101,901	1.5	689,420	108,322	142,140	234,266	204,692	275,812	412,481	80,820	183,816	2.3
11	W.S.C.	645,820	82.8	1,212,666	1.9	633,953	959,841	1.5	600,589	107,522	118,958	168,507	205,602	247,896	359,252	92,525	252,825	2.7
12	Mt.	169,823	87.2	351,666	2.1	166,147	261,368	1.6	159,456	23,896	26,882	30,401	78,277	67,868	101,912	38,077	90,298	2.4
13	Pac.	222,990	83.6	520,130	2.3	215,184	313,956	1.5	205,543	42,413	39,827	41,332	81,971	79,537	108,413	56,046	206,174	3.7
	N.E.																	
14	Maine	23,440	77.2	39,628	1.7	22,871	30,470	1.3	21,684	6,557	5,151	3,559	6,417	6,622	8,786	4,234	9,158	2.2
15	N.H.	10,747	80.3	19,112	1.8	10,424	14,226	1.4	9,768	2,617	1,937	1,546	3,668	3,324	4,458	2,329	4,886	2.1
16	Vt.	16,003	84.0	31,426	2.0	15,449	23,193	1.5	14,704	2,619	2,041	1,775	8,269	5,810	8,489	4,966	8,233	1.7
17	Mass.	17,361	78.2	37,393	2.2	16,586	23,861	1.4	15,570	3,348	3,105	2,197	6,920	5,978	8,291	5,102	13,532	2.7
18	R.I.	2,120	81.4	4,583	2.2	2,022	2,937	1.5	1,887	360	280	340	907	715	1,050	690	1,646	2.4
19	Conn.	12,504	80.2	28,670	2.3	11,986	17,363	1.4	11,368	2,550	1,940	1,689	5,189	4,367	5,995	3,920	11,307	2.9
	M.A.																	
20	N.Y.	106,316	85.2	207,155	1.9	103,241	154,409	1.5	98,941	18,284	15,091	14,385	51,181	39,781	55,468	29,024	52,746	1.8
21	N.J.	21,339	86.1	55,207	2.6	20,529	32,594	1.6	19,480	2,539	2,558	3,532	10,851	9,480	13,114	8,789	23,213	2.6
22	Pa.	124,364	84.7	248,822	2.0	121,984	201,648	1.7	115,023	24,427	22,161	17,623	50,812	56,527	86,625	25,838	47,174	1.8
	E.N.C.																	
23	Ohio	169,831	85.2	293,044	1.7	167,729	257,499	1.5	160,145	36,177	35,407	31,346	57,215	67,950	97,354	21,874	35,545	1.6
24	Ind.	141,124	84.7	237,471	1.7	139,561	210,033	1.5	133,659	29,741	31,690	28,390	43,838	54,378	76,374	17,813	27,438	1.5
25	Ill.	171,520	87.9	299,979	1.7	168,924	250,124	1.5	163,179	27,628	30,966	33,587	70,998	62,293	86,945	34,586	49,855	1.4
26	Mich.	128,384	82.6	214,902	1.7	126,782	190,717	1.5	120,705	26,823	26,839	24,556	42,487	49,106	70,012	14,686	24,185	1.6
27	Wis.	153,044	90.8	306,611	2.0	151,155	269,285	1.8	145,665	14,418	15,487	24,789	90,971	82,854	123,620	27,266	37,326	1.4
	W.N.C.																	
28	Minn.	163,132	91.1	307,833	1.9	161,729	277,047	1.7	155,852	16,119	21,916	32,095	85,722	79,944	121,195	22,127	30,786	1.4
29	Iowa	187,161	92.1	336,324	1.8	185,270	296,194	1.6	180,455	20,345	28,344	35,647	96,119	78,722	115,739	30,845	40,130	1.3
30	Mo.	197,360	85.8	339,548	1.7	195,429	305,595	1.6	187,083	35,762	38,406	40,478	72,347	84,079	118,512	20,998	33,953	1.6
31	N.Dak.	56,719	86.9	111,471	2.0	56,111	99,742	1.8	54,152	4,923	8,049	12,911	28,269	26,888	45,590	7,906	11,729	1.5
32	S.Dak.	60,811	91.7	113,395	1.9	60,239	101,819	1.7	58,367	5,289	9,215	13,263	30,600	27,907	43,452	8,492	11,576	1.4
33	Nebr.	97,429	90.9	183,692	1.9	96,595	167,056	1.7	94,029	9,421	13,910	17,275	53,423	47,953	73,027	11,841	16,636	1.4
34	Kans.	115,197	87.7	208,409	1.8	114,113	190,078	1.7	110,454	15,178	18,859	23,315	53,102	53,320	79,624	12,412	18,331	1.5
	S.A.																	
35	Del.	5,925	79.5	12,290	2.1	5,623	8,357	1.5	5,271	683	687	1,011	2,890	2,284	3,086	1,768	3,933	2.2
36	Md.	30,950	85.6	67,795	2.2	29,770	46,544	1.6	27,950	4,726	4,655	4,512	14,057	12,731	18,594	10,026	21,251	2.1
37	D.C.[1]	26	92.2	70	2.7	26	36	1.4	26	(*)	(*)	(*)	(*)	5	10	1	34	34.0
38	Va.	122,339	81.1	220,754	1.8	119,324	176,023	1.5	110,653	25,277	22,727	28,118	34,531	45,473	65,370	20,764	44,731	2.2
39	W.Va.	63,492	78.0	105,056	1.7	62,576	92,482	1.5	56,924	18,397	15,786	11,366	11,375	24,845	35,558	7,055	12,574	1.8
40	N.C.	239,439	83.0	433,658	1.8	236,225	379,885	1.6	221,148	27,342	37,397	77,424	78,985	100,371	158,737	27,459	53,773	2.0
41	S.C.	117,284	84.3	243,295	2.1	114,916	198,027	1.7	106,502	12,317	17,142	36,155	40,888	54,349	91,525	16,411	45,268	2.8
42	Ga.	165,024	83.3	327,698	2.0	161,928	263,313	1.6	152,020	16,989	21,042	43,233	70,756	70,785	111,293	25,269	64,385	2.5
43	Fla.	43,216	76.0	132,064	3.1	41,283	65,208	1.6	38,426	7,219	6,764	9,076	15,367	18,024	26,782	11,176	66,856	6.0
	E.S.C.																	
44	Ky.	178,520	81.8	298,140	1.7	175,542	254,003	1.4	164,677	30,065	39,839	53,564	41,209	61,347	89,326	24,692	44,137	1.8
45	Tenn.	187,540	81.0	312,964	1.7	184,407	266,497	1.4	173,245	32,468	40,006	56,953	43,818	64,670	93,252	24,088	46,467	1.9
46	Ala.	174,637	82.6	311,792	1.8	172,352	273,888	1.6	160,889	21,221	27,175	55,246	57,247	73,679	112,999	17,492	37,904	2.2
47	Miss.	205,042	81.6	362,821	1.8	202,644	307,513	1.5	190,609	24,568	35,120	68,503	62,418	76,116	116,904	14,548	55,308	3.8
	W.S.C.																	
48	Ark.	151,103	82.8	263,455	1.7	149,531	220,221	1.5	141,736	24,292	30,291	44,411	42,742	55,038	78,485	13,790	43,234	3.1
49	La.	100,314	80.9	189,717	1.9	98,907	147,452	1.5	93,599	13,566	15,090	28,085	36,858	36,355	53,853	11,916	42,265	3.5
50	Okla.	121,286	85.3	210,395	1.7	119,958	191,585	1.6	113,480	23,231	24,329	29,566	36,354	53,467	78,105	11,626	18,810	1.6
51	Tex.	273,117	82.4	549,099	2.0	265,557	400,583	1.5	251,774	46,433	49,248	66,445	89,648	103,036	148,809	55,193	148,516	2.7
	Mt.																	
52	Mont.	30,010	85.6	58,226	1.9	29,444	45,651	1.6	28,353	4,264	4,724	5,539	13,826	11,576	17,298	6,357	12,575	2.0
53	Idaho	35,933	89.1	66,593	1.9	35,493	54,169	1.5	34,250	5,457	6,094	5,912	16,787	13,564	19,919	6,534	12,424	1.9
54	Wyo.	11,547	91.5	25,581	2.2	11,175	18,236	1.6	10,790	1,254	1,461	1,945	6,130	4,993	7,446	3,177	7,345	2.3
55	Colo.	40,346	88.6	84,145	2.1	39,466	64,924	1.6	38,011	4,981	5,631	7,236	20,163	17,746	26,913	9,610	19,221	2.0
56	N.Mex.	19,222	81.8	41,047	2.1	18,672	29,015	1.6	17,511	2,798	3,440	4,428	6,845	7,450	11,504	4,585	12,032	2.6
57	Ariz.	8,750	84.0	28,472	3.3	8,283	12,225	1.5	7,878	1,470	1,264	1,531	3,613	2,967	4,347	3,435	16,247	4.7
58	Utah	21,375	88.3	40,480	1.9	21,075	33,060	1.6	20,252	3,331	3,859	3,430	9,632	8,382	12,808	3,457	7,420	2.1
59	Nev.	2,640	84.7	7,122	2.7	2,539	4,088	1.6	2,411	341	409	380	1,281	1,190	1,677	922	3,034	3.3
	Pac.																	
60	Wash.	59,251	84.9	109,262	1.8	58,209	85,860	1.5	55,567	13,138	11,640	10,224	20,565	21,875	30,293	10,236	23,402	2.3
61	Oreg.	50,148	83.9	92,398	1.8	49,402	72,601	1.5	47,014	12,471	10,047	8,293	16,203	19,034	25,587	8,140	19,797	2.4
62	Calif.	113,591	82.9	318,470	2.8	107,573	155,495	1.4	102,962	16,804	18,140	22,815	45,203	38,628	52,533	37,670	162,975	4.3

*Not available.

[1] Data for the District of Columbia not included in totals.

Table 12.—FARMS BY KIND OF WORKERS, WEEK PRECEDING THE ENUMERATION; BY DIVISIONS AND STATES: 1950

[Data are based on reports for only a sample of farms. See text. For the average date of enumeration see table in Introduction]

	Region, division, and State	All farms	Farms reporting family workers only				Farms reporting both family and hired workers				Farms reporting hired workers only	Farms with no workers reported	Percent distribution of farms by kind of workers			
			Total	Operator only	Operator and unpaid members of his family	Unpaid members of operator's family only	Total	Operator and hired workers only	Operator, unpaid members of his family, and hired workers	Unpaid members of operator's family and hired workers only			Family workers only	Both family and hired workers	Hired workers only	No workers reported
1	U.S.....	5,379,250	3,844,813	2,224,587	1,416,933	203,293	625,790	398,043	206,509	21,238	77,344	831,303	71.5	11.6	1.4	15.5
2	The North..	2,267,083	1,660,168	923,744	668,147	68,277	288,561	176,987	103,292	8,282	27,177	291,177	73.2	12.7	1.2	12.8
3	The South..	2,650,803	1,885,955	1,121,605	643,530	120,820	254,588	166,368	77,400	10,820	38,685	471,575	71.1	9.6	1.5	17.8
4	The West...	461,364	298,690	179,238	105,256	14,196	82,641	54,688	25,817	2,136	11,482	68,551	64.7	17.9	2.5	14.9
	Geo. Div.															
5	N.E....	103,191	60,934	39,755	17,394	3,785	18,404	12,767	5,065	572	2,837	21,016	59.0	17.8	2.7	20.4
6	M.A....	296,310	188,368	104,948	72,862	10,558	57,386	35,018	20,616	1,752	6,265	44,291	63.6	19.4	2.1	14.9
7	E.N.C...	885,171	647,678	371,270	248,653	27,755	106,473	66,300	37,130	3,043	9,752	121,268	73.2	12.0	1.1	13.7
8	W.N.C...	982,411	763,188	407,771	329,238	26,179	106,298	62,902	40,481	2,915	8,323	104,602	77.7	10.8	0.8	10.6
9	S.A....	958,403	667,741	376,749	243,084	47,908	103,904	66,034	33,027	4,843	16,024	170,734	69.7	10.8	1.7	17.8
10	E.S.C...	912,408	664,919	412,320	210,381	42,218	70,026	46,813	19,906	3,307	10,794	166,669	72.9	7.7	1.2	18.3
11	W.S.C...	779,992	553,295	332,536	190,065	30,694	80,658	53,521	24,467	2,670	11,867	134,172	70.9	10.3	1.5	17.2
12	Mt.....	194,766	131,746	76,553	49,363	5,830	34,401	21,726	11,814	861	3,676	24,943	67.6	17.7	1.9	12.8
13	Pac....	266,598	166,944	102,685	55,893	8,366	48,240	32,962	14,003	1,275	7,806	43,608	62.6	18.1	2.9	16.4
	N.E.															
14	Maine...	30,368	19,206	13,674	4,508	1,024	3,665	2,575	927	163	569	6,928	63.2	12.1	1.9	22.8
15	N.H....	13,382	8,418	5,581	2,232	605	2,006	1,519	436	51	323	2,635	62.9	15.0	2.4	19.7
16	Vt.....	19,043	11,037	6,655	3,747	635	4,412	2,984	1,318	110	554	3,040	58.0	23.2	2.9	16.0
17	Mass....	22,205	12,259	7,657	3,716	886	4,327	2,951	1,246	130	775	4,844	55.2	19.5	3.5	21.8
18	R.I.....	2,606	1,430	930	380	120	592	377	200	15	98	486	54.9	22.7	3.8	18.6
19	Conn....	15,587	8,584	5,258	2,811	515	3,402	2,361	938	103	518	3,083	55.1	21.8	3.3	19.8
	M.A.															
20	N.Y.....	124,780	77,292	46,361	27,320	3,611	25,949	17,099	8,161	689	3,075	18,464	61.9	20.8	2.5	14.8
21	N.J.....	24,779	12,550	6,433	5,322	795	7,979	4,616	3,109	254	810	3,440	50.6	32.2	3.3	13.9
22	Pa.....	146,751	98,526	52,154	40,220	6,152	23,458	13,303	9,346	809	2,380	22,387	67.1	16.0	1.6	15.3
	E.N.C.															
23	Ohio....	199,220	147,957	87,864	53,092	7,001	19,772	11,915	7,274	583	2,102	29,389	74.3	9.9	1.1	14.8
24	Ind.....	166,638	123,311	75,340	42,460	5,511	16,250	9,843	6,016	391	1,563	25,514	74.0	9.8	0.9	15.3
25	Ill.....	195,212	136,934	85,106	46,839	4,989	31,990	21,525	9,709	756	2,596	23,692	70.1	16.4	1.3	12.1
26	Mich....	155,519	113,698	69,194	38,855	5,649	13,084	8,482	4,174	428	1,602	27,135	73.1	8.4	1.0	17.4
27	Wis.....	168,582	125,778	53,766	67,407	4,605	25,377	14,535	9,957	885	1,889	15,538	74.6	15.1	1.1	9.2
	W.N.C.															
28	Minn....	179,119	141,005	69,362	66,381	5,262	20,724	12,423	7,686	615	1,403	15,987	78.7	11.6	0.8	8.9
29	Iowa....	203,155	156,316	88,757	63,470	4,089	28,954	17,791	10,437	726	1,891	15,994	76.9	14.3	0.9	7.9
30	Mo.....	229,958	176,362	100,399	68,207	7,756	19,067	10,951	7,526	590	1,931	32,598	76.7	8.3	0.8	14.2
31	N.Dak...	65,302	48,813	24,944	22,199	1,670	7,298	4,279	2,730	289	608	8,583	74.7	11.2	0.9	13.1
32	S.Dak...	66,331	52,319	27,398	23,271	1,650	7,920	4,934	2,764	222	572	5,520	78.9	11.9	0.9	8.3
33	Nebr....	107,174	85,588	42,569	40,655	2,364	11,007	6,073	4,732	202	834	9,745	79.9	10.3	0.8	9.1
34	Kans....	131,372	102,785	54,342	45,055	3,388	11,328	6,451	4,606	271	1,084	16,175	78.2	8.6	0.8	12.3
	S.A.															
35	Del.....	7,452	4,157	2,414	1,453	290	1,466	925	479	62	302	1,527	55.8	19.7	4.1	20.5
36	Md.....	36,162	20,924	11,470	7,929	1,525	8,846	5,569	2,982	295	1,180	5,212	57.9	24.5	3.3	14.4
37	D.C[1] ...	28	25	20	5	.....	1	1	.....	.....	.....	2	89.3	3.6	.....	7.1
38	Va.....	150,823	101,575	62,191	31,618	7,766	17,749	11,660	5,184	905	3,015	28,484	67.3	11.8	2.0	18.9
39	W.Va....	81,418	56,437	34,185	16,983	5,269	6,139	3,546	2,210	383	916	17,926	69.3	7.5	1.1	22.0
40	N.C.....	288,473	211,980	120,915	77,177	13,888	24,245	14,939	8,117	1,189	3,214	49,034	73.5	8.4	1.1	17.0
41	S.C.....	139,195	100,873	51,536	41,693	7,644	14,043	9,031	4,242	770	2,368	21,911	72.5	10.1	1.7	15.7
42	Ga.....	198,037	139,755	76,556	54,214	8,985	22,173	14,587	6,663	923	3,096	33,013	70.6	11.2	1.6	16.7
43	Fla.....	56,843	32,040	17,482	12,017	2,541	9,243	5,777	3,150	316	1,933	13,627	56.4	16.3	3.4	24.0
	E.S.C.															
44	Ky.....	218,237	153,828	99,402	44,488	9,938	21,714	14,793	5,994	927	2,978	39,717	70.5	9.9	1.4	18.2
45	Tenn....	231,524	163,452	106,257	47,123	10,072	20,955	13,480	6,385	1,090	3,133	43,984	70.6	9.1	1.4	19.0
46	Ala.....	211,361	157,145	88,627	57,707	10,811	15,207	10,046	4,509	652	2,285	36,724	74.3	7.2	1.1	17.4
47	Miss....	251,286	190,494	118,034	61,063	11,397	12,150	8,494	3,018	638	2,398	46,244	75.8	4.8	1.0	18.4
	W.S.C.															
48	Ark.....	182,386	137,313	86,144	43,777	7,392	12,218	8,349	3,466	403	1,572	31,283	75.3	6.7	0.9	17.2
49	La.....	124,022	88,398	55,398	28,062	4,938	10,509	7,154	2,985	370	1,407	23,708	71.3	8.5	1.1	19.1
50	Okla....	142,168	109,660	60,615	42,978	6,067	10,298	5,876	4,011	411	1,328	20,882	77.1	7.2	0.9	14.7
51	Tex.....	331,416	217,924	130,379	75,248	12,297	47,633	32,142	14,005	1,486	7,560	58,299	65.8	14.4	2.3	17.6
	Mt.															
52	Mont....	35,074	23,653	14,144	8,609	900	5,791	3,724	1,876	191	566	5,064	67.4	16.5	1.6	14.4
53	Idaho...	40,311	29,399	18,057	10,219	1,123	6,094	3,872	2,102	120	440	4,378	72.9	15.1	1.1	10.9
54	Wyo.....	12,615	8,370	4,412	3,655	303	2,805	1,770	953	82	372	1,068	66.3	22.2	2.9	8.5
55	Colo....	45,536	30,736	16,610	12,858	1,268	8,730	5,110	3,433	187	880	5,190	67.5	19.2	1.9	11.4
56	N.Mex...	23,503	14,637	8,452	5,123	1,062	4,035	2,770	1,166	99	550	4,281	62.3	17.2	2.3	18.2
57	Ariz....	10,412	5,315	3,129	1,862	324	2,968	2,187	700	81	467	1,662	51.0	28.5	4.5	16.0
58	Utah....	24,198	17,918	10,872	6,308	738	3,157	1,821	1,251	85	300	2,823	74.0	13.0	1.2	11.7
59	Nev.....	3,117	1,718	877	729	112	821	472	333	16	101	477	55.1	26.3	3.2	15.3
	Pac.															
60	Wash....	69,821	49,015	30,173	16,421	2,421	9,194	6,161	2,812	221	1,042	10,570	70.2	13.2	1.5	15.1
61	Oreg....	59,747	42,008	25,677	14,111	2,220	7,394	4,691	2,535	168	746	9,599	70.3	12.4	1.2	16.1
62	Calif...	137,030	75,921	46,835	25,361	3,725	31,652	22,110	8,656	886	6,018	23,439	55.4	23.1	4.4	17.1

[1] Data for the District of Columbia not included in totals.

Table 13.—FARMS BY NUMBER OF HIRED WORKERS, WEEK PRECEDING THE ENUMERATION,

[Data are based on reports for only a sample of farms. See text.

	Region, division, and State	All hired workers								Regular hired workers (to be employed 150 days or more)							
		Farms reporting		Farms by number of hired workers					Number of persons working			Farms by number of regular hired workers					Number of persons working	
		Total	Percent of all farms	1	2	3-4	5-9	10 or more	Total	Average per farm reporting	Total	Percent of farms reporting hired workers	1	2	3-4	5-9	10 or more	Total	Average per farm reporting
1	U.S.....	703,134	13.1	447,144	133,695	72,872	33,762	15,661	1,555,269	2.2	504,041	71.7	343,309	88,120	43,073	19,799	9,740	1,014,518	2.0
2	The North..	315,738	13.9	229,827	53,887	22,040	7,643	2,341	509,385	1.6	247,843	78.5	190,491	37,478	13,626	4,534	1,714	376,254	1.5
3	The South..	293,273	11.1	165,202	60,652	39,000	19,394	9,025	749,412	2.6	186,312	63.5	110,948	36,962	21,645	11,160	5,597	453,641	2.4
4	The West...	94,123	20.4	52,115	19,156	11,832	6,725	4,295	296,472	3.1	69,886	74.2	41,870	13,680	7,802	4,105	2,429	184,623	2.6
	Geo. Div.																		
5	N.E.....	21,241	20.6	12,006	4,659	2,837	1,348	391	48,762	2.3	17,473	82.3	10,625	3,831	1,913	806	298	37,072	2.1
6	M.A.....	63,651	21.5	39,839	13,960	6,500	2,518	834	123,133	1.9	53,466	84.0	36,012	10,747	4,495	1,572	640	96,094	1.8
7	E.N.C...	116,225	13.1	88,493	18,434	6,629	1,976	693	174,349	1.5	90,873	78.2	72,793	12,364	3,958	1,256	502	129,151	1.4
8	W.N.C...	114,621	11.7	89,489	16,834	6,074	1,801	423	163,141	1.4	86,031	75.1	71,061	10,536	3,260	900	274	113,937	1.3
9	S.A.....	119,928	12.5	67,032	24,731	16,157	8,457	3,551	312,771	2.6	76,360	63.7	45,212	15,029	9,031	4,890	2,198	188,493	2.5
10	E.S.C...	80,820	8.9	47,124	17,097	10,248	4,345	2,006	183,816	2.3	46,913	58.0	27,950	9,616	5,490	2,516	1,341	107,074	2.3
11	W.S.C...	92,525	11.9	51,046	18,824	12,595	6,592	3,468	252,825	2.7	63,039	68.1	37,786	12,317	7,124	3,754	2,058	158,074	2.5
12	Mt.....	38,077	19.6	22,476	7,874	4,344	2,384	999	90,298	2.4	29,771	78.2	19,021	5,700	2,892	1,457	701	64,048	2.2
13	Pac.....	56,046	21.0	29,639	11,282	7,488	4,341	3,296	206,174	3.7	40,115	71.6	22,849	7,980	4,910	2,648	1,728	120,575	3.0
	N.E.																		
14	Maine...	4,234	13.9	2,447	778	567	393	49	9,158	2.2	3,399	80.3	2,248	626	330	170	25	5,944	1.7
15	N.H.....	2,329	17.4	1,297	514	382	103	33	4,886	2.1	1,932	83.0	1,131	465	241	73	22	3,772	2.0
16	Vt.....	4,966	26.1	3,269	997	521	159	20	8,233	1.7	3,919	78.9	2,829	718	280	78	14	5,844	1.5
17	Mass....	5,102	23.0	2,538	1,296	694	404	170	13,532	2.7	4,216	82.6	2,184	1,089	530	267	146	10,719	2.5
18	R.I.....	690	26.5	355	156	124	47	8	1,646	2.4	600	87.0	315	137	103	38	7	1,354	2.3
19	Conn....	3,920	25.1	2,100	918	549	242	111	11,307	2.9	3,407	86.9	1,918	796	429	180	84	9,439	2.8
	M.A.																		
20	N.Y.....	29,024	23.3	18,601	6,186	2,893	1,006	338	52,746	1.8	24,848	85.6	17,017	4,971	2,008	591	261	41,544	1.7
21	N.J.....	8,789	35.5	4,625	2,087	1,181	660	236	23,213	2.6	7,323	83.3	4,185	1,669	855	454	160	17,776	2.4
22	Pa.....	25,838	17.6	16,613	5,687	2,426	852	260	47,174	1.8	21,295	82.4	14,810	4,107	1,632	527	219	36,774	1.7
	E.N.C.																		
23	Ohio....	21,874	11.0	15,810	3,794	1,575	514	181	35,545	1.6	16,105	73.6	12,278	2,441	874	377	135	25,189	1.6
24	Ind.....	17,813	10.7	13,468	2,767	1,114	374	90	27,438	1.5	12,960	72.8	10,394	1,669	614	207	76	18,998	1.5
25	Ill.....	34,586	17.7	26,739	5,393	1,827	464	163	49,855	1.4	27,388	79.2	22,169	3,678	1,143	268	130	37,647	1.4
26	Mich....	14,686	9.4	10,663	2,525	1,007	335	156	24,185	1.6	11,390	77.6	8,825	1,644	633	202	86	17,021	1.5
27	Wis.....	27,266	16.2	21,813	3,955	1,106	289	103	37,326	1.4	23,030	84.5	19,127	2,932	694	202	75	30,296	1.3
	W.N.C.																		
28	Minn....	22,127	12.4	17,705	3,019	967	370	66	30,786	1.4	17,759	80.3	14,897	2,113	524	177	48	22,913	1.3
29	Iowa....	30,845	15.2	25,617	3,877	1,066	232	53	40,130	1.3	24,487	79.4	21,345	2,369	621	111	41	30,013	1.2
30	Mo.....	20,998	9.1	14,927	3,829	1,608	473	161	33,953	1.6	13,453	64.1	10,205	2,008	865	281	94	20,605	1.5
31	N.Dak...	7,906	12.1	5,943	1,249	478	201	35	11,729	1.5	6,399	80.9	5,116	902	291	73	17	8,561	1.3
32	S.Dak...	8,492	12.8	6,667	1,274	406	127	18	11,576	1.4	6,621	78.0	5,485	882	203	38	13	8,375	1.3
33	Nebr....	11,841	11.0	9,389	1,510	730	173	39	16,636	1.4	8,899	75.2	7,304	1,080	365	119	31	12,021	1.4
34	Kans....	12,412	9.4	9,241	2,076	819	225	51	18,331	1.5	8,413	67.8	6,709	1,182	391	101	30	11,449	1.4
	S.A.																		
35	Del.....	1,768	23.7	1,124	371	161	90	22	3,933	2.2	1,451	82.1	1,000	270	98	67	16	3,085	2.1
36	Md.....	10,026	27.7	5,486	2,491	1,393	492	164	21,251	2.1	8,285	82.6	4,933	1,952	889	369	142	16,676	2.0
37	D.C[1]....	1	3.6	.....	.....	.....	.....	1	34	34.0	1	100.0	.....	.....	.....	.....	1	34	34.0
38	Va.....	20,764	13.8	11,757	4,517	2,858	1,299	333	44,731	2.2	14,418	69.4	8,385	3,042	1,897	845	249	30,932	2.1
39	W.Va....	7,055	8.7	4,562	1,437	750	244	62	12,574	1.8	4,074	57.7	2,740	695	407	179	53	7,535	1.8
40	N.C.....	27,459	9.5	17,159	5,248	3,262	1,403	387	53,773	2.0	14,746	53.7	10,284	2,396	1,265	572	229	26,594	1.8
41	S.C.....	16,411	11.8	8,522	3,337	2,448	1,474	630	45,268	2.8	10,881	66.3	5,973	2,243	1,325	971	369	28,360	2.6
42	Ga.....	25,269	12.8	13,791	5,077	3,477	2,090	834	64,385	2.5	15,616	61.8	8,830	2,944	2,120	1,201	521	39,782	2.5
43	Fla.....	11,176	19.7	4,631	2,253	1,808	1,365	1,119	66,856	6.0	6,889	61.6	3,067	1,487	1,030	686	619	35,529	5.2
	E.S.C.																		
44	Ky.....	24,692	11.3	15,382	5,372	2,841	865	232	44,137	1.8	14,255	57.7	9,195	2,938	1,456	496	170	25,372	1.8
45	Tenn....	24,088	10.4	14,147	5,727	3,056	903	255	46,467	1.9	13,875	57.6	8,517	3,212	1,537	443	166	25,675	1.9
46	Ala.....	17,492	8.3	10,523	3,184	2,251	1,183	351	37,904	2.2	10,379	59.3	6,162	1,950	1,350	684	233	22,832	2.2
47	Miss....	14,548	5.8	7,072	2,814	2,100	1,394	1,168	55,308	3.8	8,404	57.8	4,076	1,516	1,147	893	772	33,195	3.9
	W.S.C.																		
48	Ark.....	13,790	7.6	7,252	2,573	1,989	1,224	752	43,234	3.1	8,761	63.5	4,668	1,566	1,213	791	523	27,883	3.2
49	La.....	11,916	9.6	5,188	2,626	2,161	1,288	653	42,265	3.5	6,939	58.2	3,313	1,518	984	647	477	26,321	3.8
50	Okla....	11,626	8.2	8,107	2,065	1,052	332	70	18,810	1.6	6,983	60.1	5,242	1,050	511	153	27	10,630	1.5
51	Tex.....	55,193	16.7	30,499	11,560	7,393	3,748	1,993	148,516	2.7	40,356	73.1	24,563	8,183	4,416	2,163	1,031	93,240	2.3
	Mt.																		
52	Mont....	6,357	18.1	4,135	1,221	627	253	121	12,575	2.0	5,339	84.0	3,681	976	423	176	83	9,618	1.8
53	Idaho...	6,534	16.2	4,362	1,157	622	291	102	12,424	1.9	4,849	74.2	3,459	810	372	154	54	8,175	1.7
54	Wyo.....	3,177	25.2	1,878	663	339	195	102	7,345	2.3	2,712	85.4	1,723	497	271	141	80	5,844	2.2
55	Colo....	9,610	21.1	5,928	1,947	995	574	166	19,221	2.0	7,591	79.0	5,135	1,399	640	316	101	13,530	1.8
56	N.Mex...	4,585	19.5	2,208	1,226	672	344	135	12,032	2.6	3,565	77.8	1,966	794	449	241	115	8,965	2.5
57	Ariz....	3,435	33.0	1,458	810	489	425	253	16,247	4.7	2,714	79.0	1,341	589	371	244	169	10,624	3.9
58	Utah....	3,457	14.3	2,076	684	434	198	65	7,420	2.1	2,250	65.1	1,367	491	237	107	48	4,750	2.1
59	Nev.....	922	29.6	431	166	166	104	55	3,034	3.3	751	81.5	349	144	129	78	51	2,542	3.4
	Pac.																		
60	Wash....	10,236	14.7	6,108	2,050	1,170	670	238	23,402	2.3	7,315	71.5	4,816	1,312	748	290	149	14,535	2.0
61	Oreg....	8,140	13.6	4,801	1,593	992	515	239	19,797	2.4	5,747	70.6	3,742	1,122	538	239	106	11,506	2.0
62	Calif...	37,670	27.5	18,730	7,639	5,326	3,156	2,819	162,975	4.3	27,053	71.8	14,291	5,546	3,624	2,119	1,473	94,534	3.5

[1]Data for the District of Columbia not included in totals.

AND FARMS BY TYPE OF WORKERS; BY DIVISIONS AND STATES: 1950

For average date of enumeration see table in Introduction]

Seasonal hired workers (to be employed less than 150 days)								Farms by type of hired workers			Percent distribution of farms reporting each type of hired worker by number of hired workers															
Farms reporting		Farms by number of seasonal hired workers					Number of persons working					All hired workers					Regular hired workers					Seasonal hired workers				
Total	Percent of farms reporting hired workers	1	2	3-4	5-9	10 or more	Total	Average per farm reporting	Regular and no seasonal	Both regular and seasonal	Seasonal and no regular	1	2	3-4	5-9	10 or more	1	2	3-4	5-9	10 or more	1	2	3-4	5-9	10 or more	
271,340	38.6	187,549	45,293	23,932	9,871	4,695	540,751	2.0	431,794	72,247	199,093	63.6	19.0	10.4	4.8	2.2	68.1	17.5	8.5	3.9	1.9	69.1	16.7	8.8	3.6	1.7	1
92,456	29.3	73,336	11,988	5,034	1,628	470	133,131	1.4	223,282	24,561	67,895	72.8	17.1	7.0	2.4	0.7	76.9	15.1	5.5	1.8	0.7	79.3	13.0	5.4	1.8	0.5	2
140,553	47.9	89,477	26,978	15,253	6,227	2,618	295,771	2.1	152,720	33,592	106,961	56.3	20.7	13.3	6.6	3.1	59.5	19.8	11.6	6.0	3.0	63.7	19.2	10.9	4.4	1.9	3
38,331	40.7	24,736	6,327	3,645	2,016	1,607	111,849	2.9	55,792	14,094	24,237	55.4	20.4	12.6	7.1	4.6	59.9	19.6	11.2	5.9	3.5	64.5	16.5	9.5	5.3	4.2	4
6,512	30.7	4,473	1,067	645	261	66	11,690	1.8	14,729	2,744	3,768	56.5	21.9	13.4	6.3	1.8	60.8	21.9	10.9	4.6	1.7	68.7	16.4	9.9	4.0	1.0	5
16,561	26.0	12,198	2,570	1,191	456	146	27,039	1.6	47,090	6,376	10,185	62.6	21.9	10.2	4.0	1.3	67.4	20.1	8.4	2.9	1.2	73.7	15.5	7.2	2.8	0.9	6
32,968	28.4	26,786	4,040	1,603	388	151	45,198	1.4	83,257	7,616	25,352	76.1	15.9	5.7	1.7	0.6	80.1	13.6	4.4	1.4	0.6	81.2	12.3	4.9	1.2	0.5	7
36,415	31.8	29,879	4,311	1,595	523	107	49,204	1.4	78,206	7,825	28,590	78.1	14.7	5.3	1.6	0.4	82.6	12.2	3.8	1.0	0.3	82.1	11.8	4.4	1.4	0.3	8
57,193	47.7	36,193	10,956	6,293	2,731	1,020	124,278	2.2	62,735	13,625	43,568	55.9	20.6	13.5	7.1	3.0	59.2	19.7	11.8	6.4	2.9	63.3	19.2	11.0	4.8	1.8	9
42,090	52.1	28,086	8,052	4,117	1,301	534	76,742	1.8	38,730	8,183	33,907	58.3	21.2	12.7	5.4	2.5	59.6	20.5	11.7	5.4	2.9	66.7	19.1	9.8	3.1	1.3	10
41,270	44.6	25,198	7,970	4,843	2,195	1,064	94,751	2.3	51,255	11,784	29,486	55.2	20.3	13.6	7.1	3.7	59.9	19.5	11.3	6.0	3.3	61.1	19.3	11.7	5.3	2.6	11
13,596	35.7	9,472	2,168	1,183	586	187	26,250	1.9	24,481	5,290	8,306	59.0	20.7	11.4	6.3	2.6	63.9	19.1	9.7	4.9	2.4	69.7	15.9	8.7	4.3	1.4	12
24,735	44.1	15,264	4,159	2,462	1,430	1,420	85,599	3.5	31,311	8,804	15,931	52.9	20.1	13.4	7.7	5.9	57.0	19.9	12.2	6.6	4.3	61.7	16.8	10.0	5.8	5.7	13
1,493	35.3	840	297	201	130	25	3,214	2.2	2,741	658	835	57.8	18.4	13.4	9.3	1.2	66.1	18.4	9.7	5.0	0.7	56.3	19.9	13.5	8.7	1.7	14
694	29.8	495	94	73	32	.....	1,114	1.6	1,635	297	397	55.7	22.1	16.4	4.4	1.4	58.5	24.1	12.5	3.8	1.1	71.3	13.5	10.5	4.6	...	15
1,622	32.7	1,247	189	153	27	6	2,389	1.5	3,344	575	1,047	65.8	20.1	10.5	3.2	0.4	72.2	18.3	7.1	2.0	0.4	76.9	11.7	9.4	1.7	0.4	16
1,550	30.4	1,069	286	117	55	23	2,813	1.8	3,552	664	886	49.7	25.4	13.6	7.9	3.3	51.8	25.8	12.6	6.3	3.5	69.0	18.5	7.5	3.5	1.5	17
174	25.2	132	20	20	.....	2	292	1.7	516	84	90	51.4	22.6	18.0	6.8	1.2	52.5	22.8	17.2	6.3	1.2	75.9	11.5	11.5	...	1.1	18
979	25.0	690	181	81	17	10	1,868	1.9	2,941	466	513	53.6	23.4	14.0	6.2	2.8	56.3	23.4	12.6	5.3	2.5	70.5	18.5	8.3	1.7	1.0	19
6,934	23.9	5,178	1,016	515	170	55	11,202	1.6	22,090	2,758	4,176	64.1	21.3	10.0	3.5	1.2	68.5	20.0	8.1	2.4	1.1	74.7	14.7	7.4	2.5	0.8	20
2,649	30.1	1,794	442	221	140	52	5,437	2.1	6,140	1,183	1,466	52.6	23.7	13.4	7.5	2.7	57.1	22.8	11.7	6.2	2.2	67.7	16.7	8.3	5.3	2.0	21
6,978	27.0	5,226	1,112	455	146	39	10,400	1.5	18,860	2,435	4,543	64.3	22.0	9.4	3.3	1.0	69.5	19.3	7.7	2.5	1.0	74.9	15.9	6.5	2.1	0.6	22
7,448	34.0	5,896	1,043	405	70	34	10,356	1.4	14,426	1,679	5,769	72.3	17.3	7.2	2.3	0.8	76.2	15.2	5.4	2.3	0.8	79.2	14.0	5.4	0.9	0.5	23
6,262	35.2	5,138	731	288	85	20	8,440	1.3	11,551	1,409	4,853	75.6	15.5	6.3	2.1	0.5	80.2	12.9	4.7	1.6	0.6	82.1	11.7	4.6	1.4	0.3	24
9,289	26.9	7,670	1,091	422	76	30	12,208	1.3	25,297	2,091	7,198	77.3	15.6	5.3	1.3	0.5	80.9	13.4	4.2	1.0	0.5	82.6	11.7	4.5	0.8	0.3	25
4,460	30.4	3,412	645	243	114	46	7,164	1.6	10,226	1,164	3,296	72.6	17.2	6.9	2.3	1.1	77.5	14.4	5.6	1.8	0.8	76.5	14.5	5.4	2.6	1.0	26
5,509	20.2	4,670	530	245	43	21	7,030	1.3	21,757	1,273	4,236	80.0	14.5	4.1	1.1	0.4	83.1	12.7	3.0	0.9	0.3	84.8	9.6	4.4	0.8	0.4	27
5,663	25.6	4,675	586	262	119	21	7,873	1.4	16,464	1,295	4,368	80.0	13.6	4.4	1.7	0.3	83.9	11.9	3.0	1.0	0.3	82.6	10.3	4.6	2.1	0.4	28
8,102	26.3	7,118	704	225	43	12	10,117	1.2	22,743	1,744	6,358	83.1	12.6	3.5	0.8	0.2	87.2	9.7	2.5	0.5	0.2	87.9	8.7	2.8	0.5	0.1	29
9,336	44.5	7,209	1,528	453	102	44	13,348	1.4	11,662	1,791	7,545	71.1	18.2	7.7	2.3	0.8	75.9	14.9	6.4	2.1	0.7	77.2	16.4	4.9	1.1	0.5	30
2,191	27.7	1,760	232	96	100	3	3,168	1.4	5,715	684	1,507	75.2	15.8	6.0	2.5	0.4	79.9	14.1	4.5	1.1	0.3	80.3	10.6	4.4	4.6	0.1	31
2,506	29.5	2,100	260	111	32	3	3,201	1.3	5,986	635	1,871	78.5	15.0	4.8	1.5	0.2	82.8	13.3	3.1	0.6	0.2	83.8	10.4	4.4	1.3	0.1	32
3,621	30.6	3,057	328	190	34	12	4,615	1.3	8,220	679	2,942	79.3	12.8	6.2	1.5	0.3	82.1	12.1	4.1	1.3	0.3	84.4	9.1	5.2	0.9	0.3	33
4,996	40.3	3,960	673	258	93	12	6,882	1.4	7,416	997	3,999	74.5	16.7	6.6	1.8	0.4	79.7	14.0	4.6	1.2	0.4	79.3	13.5	5.2	1.9	0.2	34
491	27.8	361	73	35	18	4	848	1.7	1,277	174	317	63.6	21.0	9.1	5.1	1.2	68.9	18.6	6.8	4.6	1.1	73.5	14.9	7.1	3.7	0.8	35
2,932	29.2	2,103	532	228	55	14	4,575	1.6	7,094	1,191	1,741	54.7	24.8	13.9	4.9	1.6	59.5	23.6	10.7	4.5	1.7	71.7	18.1	7.8	1.9	0.5	36
.....	.....	.....	.....	.....	.....	.....	.....	.....	1	.....	.....	....	....	....	...	100.0	....	....	....	...	100.0	....	....	...	...	...	37
8,930	43.0	6,459	1,540	690	209	32	13,799	1.5	11,834	2,584	6,346	56.6	21.8	13.8	6.3	1.6	58.2	21.1	13.2	5.9	1.7	72.3	17.2	7.7	2.3	0.4	38
3,719	52.7	2,872	614	185	40	8	5,039	1.4	3,336	738	2,981	64.7	20.4	10.6	3.5	0.9	67.3	17.1	10.0	4.4	1.3	77.2	16.5	5.0	1.1	0.2	39
15,247	55.5	9,678	3,122	1,717	624	106	27,179	1.8	12,212	2,534	12,713	62.5	19.1	11.9	5.1	1.4	69.7	16.2	8.6	3.9	1.6	63.5	20.5	11.3	4.1	0.7	40
7,619	46.4	4,508	1,434	1,051	471	155	16,908	2.2	8,792	2,089	5,530	51.9	20.3	14.9	9.0	3.8	54.9	20.6	12.2	8.9	3.4	59.2	18.8	13.8	6.2	2.0	41
12,137	48.0	7,295	2,544	1,424	671	203	24,603	2.0	13,132	2,484	9,653	54.6	20.1	13.8	8.3	3.3	56.5	18.9	13.6	7.7	3.3	60.1	21.0	11.7	5.5	1.7	42
6,118	54.7	2,917	1,097	963	643	498	31,327	5.1	5,058	1,831	4,287	41.4	20.2	16.2	12.2	10.1	44.5	21.6	15.0	10.0	9.0	47.7	17.9	15.7	10.5	8.1	43
12,708	51.5	9,028	2,408	1,023	226	23	18,765	1.5	11,984	2,271	10,437	62.3	21.8	11.5	3.5	0.9	64.5	20.6	10.2	3.5	1.2	71.0	18.9	8.1	1.8	0.2	44
12,716	52.8	8,632	2,652	1,145	215	72	20,792	1.6	11,372	2,503	10,213	58.7	23.8	12.7	3.7	1.1	61.4	23.1	11.1	3.2	1.2	67.9	20.9	9.0	1.7	0.6	45
8,756	50.1	6,037	1,435	876	324	84	15,072	1.7	8,736	1,643	7,113	60.2	18.2	12.9	6.8	2.0	59.4	18.8	13.0	6.6	2.2	68.9	16.4	10.0	3.7	1.0	46
7,910	54.4	4,389	1,557	1,073	536	355	22,113	2.8	6,638	1,766	6,144	48.6	19.3	14.4	9.6	8.0	48.5	18.0	13.6	10.6	9.2	55.5	19.7	13.6	6.8	4.5	47
6,641	48.2	4,147	1,234	747	334	179	15,351	2.3	7,149	1,612	5,029	52.6	18.7	14.4	8.9	5.5	53.3	17.9	13.8	9.0	6.0	62.4	18.6	11.2	5.0	2.7	48
6,534	54.8	3,406	1,362	1,060	569	137	15,944	2.4	5,382	1,557	4,977	43.5	22.0	18.1	10.8	5.5	47.7	21.9	14.2	9.3	6.9	52.1	20.8	16.2	8.7	2.1	49
5,585	48.0	4,172	875	396	111	31	8,180	1.5	6,041	942	4,643	69.7	17.8	9.0	2.9	0.6	75.1	15.0	7.3	2.2	0.4	74.7	15.7	7.1	2.0	0.6	50
22,510	40.8	13,473	4,499	2,640	1,181	717	55,276	2.5	32,683	7,673	14,837	55.3	20.9	13.4	6.8	3.6	60.9	20.3	10.9	5.4	2.6	59.9	20.0	11.7	5.2	3.2	51
1,726	27.2	1,230	269	149	59	19	2,957	1.7	4,631	708	1,018	65.0	19.2	9.9	4.0	1.9	68.9	18.3	7.9	3.3	1.6	71.3	15.6	8.6	3.4	1.1	52
2,444	37.4	1,805	318	190	106	25	4,249	1.7	4,090	759	1,685	66.8	17.7	9.5	4.5	1.6	71.3	16.7	7.7	3.2	1.1	73.9	13.0	7.8	4.3	1.0	53
916	28.8	689	115	78	25	9	1,501	1.6	2,261	451	465	59.1	20.9	10.7	6.1	3.2	63.5	18.3	10.0	5.2	2.9	75.2	12.6	8.5	2.7	1.0	54
3,371	35.1	2,444	441	280	185	21	5,691	1.7	6,239	1,352	2,019	61.7	20.3	10.4	6.0	1.7	67.6	18.4	8.4	4.2	1.3	72.5	13.1	8.3	5.5	0.6	55
1,704	37.2	1,046	455	145	33	25	3,067	1.8	2,881	684	1,020	48.2	26.7	14.7	7.5	2.9	55.1	22.3	12.6	6.8	3.2	61.4	26.7	8.5	1.9	1.5	56
1,503	43.8	886	278	142	120	77	5,623	3.7	1,932	782	721	42.4	23.6	14.2	12.4	7.4	49.4	21.7	13.7	9.0	6.2	58.9	18.5	9.4	8.0	5.1	57
1,629	47.1	1,142	263	172	43	9	2,670	1.6	1,828	422	1,207	60.1	19.8	12.6	5.7	1.9	60.8	21.8	10.5	4.8	2.1	70.1	16.1	10.6	2.6	0.6	58
303	32.9	230	29	27	15	2	492	1.6	619	132	171	46.7	18.0	18.0	11.3	6.0	46.5	19.2	17.2	10.4	6.8	75.9	9.6	8.9	5.0	0.7	59
4,435	43.3	2,998	743	435	183	76	8,867	2.0	5,801	1,514	2,921	59.7	20.0	11.4	6.5	2.3	65.8	17.9	10.2	4.0	2.0	67.6	16.8	9.8	4.1	1.7	60
3,556	43.7	2,247	641	340	218	110	8,291	2.3	4,584	1,163	2,393	59.0	19.6	12.2	6.3	2.9	65.1	19.5	9.4	4.2	1.8	63.2	18.0	9.6	6.1	3.1	61
16,744	44.4	10,019	2,775	1,687	1,029	1,234	68,441	4.1	20,926	6,127	10,617	49.7	20.3	14.1	8.4	7.5	52.8	20.5	13.4	7.8	5.4	59.8	16.6	10.1	6.1	7.4	62

Table 14.—WORKERS ON FARMS DURING SPECIFIED

[All 1950 data are based on reports

	Region, division, and State	Family and/or hired workers[1]								Family workers (operator and unpaid members of his family)							
		Farms reporting				Number of persons working				Farms reporting				Number of persons working			
		Week preceding enumeration,[2] 1950	Last week of March, 1940	First week of January		Week preceding enumeration,[2] 1950	Last week of March, 1940	First week of January		Week preceding enumeration,[2] 1950	Last week of March, 1940	First week of January		Week preceding enumeration,[2] 1950	Last week of March, 1940		
				1945	1935			1945	1935			1945	1935				
1	U.S.....	4,547,947	5,321,248	5,155,346	6,640,286	8,538,064	9,694,168	8,373,239	12,407,614	4,470,603	5,081,848	5,111,005	6,488,846	6,982,795	7,940,727		
2	The North..	1,975,906	2,260,616	2,247,090	2,755,823	3,625,275	3,941,893	3,671,691	4,594,866	1,948,729	2,169,043	2,228,495	2,704,536	3,115,890	3,307,701		
3	The South..	2,179,228	2,634,030	2,480,856	3,338,498	4,040,993	4,932,671	3,944,380	6,828,209	2,140,543	2,510,401	2,462,986	3,262,447	3,291,581	4,048,108		
4	The West...	392,813	426,602	427,400	545,965	871,796	819,604	757,168	984,539	381,331	402,404	419,524	521,863	575,324	584,918		
	Geo. Div.																
5	N.E.....	82,175	114,625	117,184	149,760	160,812	213,915	182,269	256,309	79,338	106,846	115,271	142,606	112,050	158,146		
6	M.A.....	252,019	298,947	312,315	386,448	511,784	581,946	538,424	671,897	245,754	281,327	308,105	372,351	388,651	444,824		
7	E.N.C...	763,903	875,956	856,336	1,063,292	1,352,007	1,491,717	1,380,952	1,748,463	754,151	839,819	849,342	1,045,887	1,177,658	1,263,882		
8	W.N.C...	877,809	971,088	961,255	1,156,323	1,600,672	1,654,315	1,570,046	1,918,197	869,486	941,051	955,777	1,143,692	1,437,531	1,440,849		
9	S.A.....	787,669	892,421	890,082	1,115,452	1,542,610	1,847,447	1,444,094	2,391,883	771,645	840,904	881,723	1,079,336	1,229,839	1,446,086		
10	E.S.C...	745,739	885,563	816,633	1,107,304	1,285,717	1,550,045	1,261,054	2,191,239	734,945	850,393	813,038	1,088,442	1,101,901	1,352,218		
11	W.S.C...	645,820	856,046	774,141	1,115,742	1,212,666	1,535,179	1,239,232	2,245,087	633,953	819,104	768,225	1,094,669	959,841	1,249,804		
12	Mt.....	169,823	197,516	187,795	262,089	351,666	362,108	325,299	458,567	166,147	188,393	185,337	255,608	261,368	276,036		
13	Pac.....	222,990	229,086	239,605	283,876	520,130	457,496	431,869	525,972	215,184	214,011	234,187	266,255	313,956	308,882		
	N.E.																
14	Maine...	23,440	32,658	30,644	40,644	39,628	53,586	41,745	63,916	22,871	30,999	30,396	39,636	30,470	44,476		
15	N.H.....	10,747	13,766	14,826	17,225	19,112	23,399	22,746	28,224	10,424	12,786	14,667	16,527	14,226	18,348		
16	Vt.....	16,003	19,712	20,447	25,939	31,426	37,119	34,002	45,157	15,449	18,438	20,171	24,984	23,193	26,882		
17	Mass....	17,361	28,129	28,949	33,189	37,393	57,149	46,613	62,383	16,586	25,960	28,142	31,254	23,861	39,351		
18	R.I.....	2,120	2,452	3,333	4,062	4,583	5,746	6,281	7,792	2,022	2,116	3,286	3,807	2,937	3,317		
19	Conn....	12,504	17,908	18,985	28,701	28,670	36,916	30,882	48,837	11,986	16,547	18,609	26,398	17,363	25,772		
	M.A.																
20	N.Y.....	106,316	132,922	133,539	170,780	207,155	254,499	230,728	299,982	103,241	125,521	131,380	164,866	154,409	190,463		
21	N.J.....	21,339	22,041	24,476	28,944	55,807	54,641	47,658	59,255	20,529	20,056	24,100	28,072	32,594	33,540		
22	Pa.....	124,364	143,984	154,300	186,724	248,822	272,806	260,038	312,660	121,984	135,750	152,625	179,413	201,648	220,821		
	E.N.C.																
23	Ohio....	169,831	201,307	195,455	248,584	293,044	327,939	303,455	387,930	167,729	192,423	194,186	244,193	257,499	282,316		
24	Ind.....	141,124	165,423	157,030	197,240	237,471	256,141	240,495	321,525	139,561	159,223	156,033	194,406	210,033	220,924		
25	Ill.....	171,520	187,391	186,305	228,724	299,979	322,512	298,686	366,843	168,924	177,657	184,185	225,053	250,124	260,107		
26	Mich....	128,384	153,517	150,386	191,373	214,902	261,331	232,518	310,147	126,782	147,829	149,405	187,811	190,717	224,570		
27	Wis.....	153,044	168,318	167,160	197,371	306,611	323,794	305,798	362,018	151,155	162,687	165,533	194,424	269,285	275,965		
	W.N.C.																
28	Minn....	163,132	173,541	175,663	199,955	307,833	322,039	299,790	356,247	161,729	168,678	174,704	197,728	277,047	281,608		
29	Iowa....	187,161	193,781	197,803	219,155	336,324	342,144	308,387	368,312	185,270	187,002	196,542	216,641	296,194	286,293		
30	Mo.....	197,360	227,311	221,559	273,593	339,548	360,090	333,524	433,944	195,429	219,348	220,262	269,864	305,595	314,567		
31	N.Dak...	56,719	67,395	63,600	80,298	111,471	124,464	106,256	142,097	56,111	65,784	63,149	79,395	99,742	110,122		
32	S.Dak...	60,811	63,845	64,871	80,832	113,395	108,727	109,644	127,465	60,239	62,251	64,540	80,200	101,819	97,440		
33	Nebr....	97,429	112,489	107,690	132,727	183,692	179,262	197,757	215,599	96,595	109,684	107,260	131,906	167,056	158,831		
34	Kans....	115,197	132,726	130,069	169,763	208,409	217,589	214,688	274,533	114,113	128,304	129,320	167,958	190,078	191,988		
	S.A.																
35	Del.....	5,925	6,277	8,390	10,075	12,290	12,047	14,456	16,231	5,623	5,403	8,299	9,810	8,357	7,675		
36	Md.....	30,950	35,535	34,785	43,511	67,795	74,685	64,821	83,821	29,770	31,934	33,761	41,437	46,544	48,512		
37	D.C.....	26	49	36	86	[3]70	226	208	362	[3]26	23	34	74	[3]36	37		
38	Va.....	122,339	151,636	140,887	191,469	220,754	269,227	209,559	339,106	119,324	142,134	139,027	185,533	176,023	211,178		
39	W.Va....	63,492	82,370	74,931	102,902	105,056	134,021	113,498	165,995	62,576	79,266	74,527	101,007	92,482	119,193		
40	N.C.....	239,439	237,382	251,954	293,456	433,658	473,933	395,909	637,899	236,225	227,627	250,783	287,638	379,885	415,489		
41	S.C.....	117,284	124,901	134,938	160,995	243,295	298,537	221,749	386,239	114,916	116,500	133,735	155,666	198,027	227,984		
42	Ga.....	165,024	200,232	192,036	245,205	327,698	437,347	314,143	601,843	161,928	188,906	190,504	237,561	263,313	339,193		
43	Fla.....	43,216	54,039	52,125	67,753	132,064	147,424	109,751	160,387	41,283	49,111	51,053	60,610	65,208	76,825		
	E.S.C.																
44	Ky.....	178,520	215,635	214,380	269,302	298,140	341,630	317,876	451,137	175,542	206,548	213,118	265,564	254,003	300,079		
45	Tenn....	187,540	212,361	207,118	262,856	312,964	343,016	307,459	460,970	184,407	204,260	206,321	257,828	266,497	297,641		
46	Ala.....	174,637	202,375	188,383	269,594	311,792	403,162	293,539	636,764	172,352	193,076	187,523	264,570	273,888	343,588		
47	Miss....	205,042	255,192	206,752	305,552	362,821	462,237	342,180	642,368	202,644	246,509	206,076	300,480	307,513	410,910		
	W.S.C.																
48	Ark.....	151,103	190,856	169,672	247,979	263,455	339,882	260,384	495,361	149,531	184,198	168,886	244,902	220,221	284,988		
49	La.....	100,314	136,271	112,896	168,384	189,717	259,100	184,847	387,775	98,907	130,833	112,136	165,179	147,452	202,388		
50	Okla....	121,286	157,062	149,185	208,170	210,395	252,330	233,890	381,019	119,958	151,012	148,574	205,407	191,585	224,976		
51	Tex.....	273,117	371,857	342,388	491,209	549,099	683,867	560,111	980,932	265,557	353,061	338,629	479,181	400,583	537,452		
	Mt.																
52	Mont....	30,010	35,852	34,010	48,772	58,226	65,221	59,629	81,827	29,444	34,686	33,534	47,701	45,651	51,816		
53	Idaho...	35,933	36,966	36,577	43,732	66,593	63,463	57,282	69,575	35,493	35,578	36,284	42,916	54,169	51,316		
54	Wyo.....	11,547	13,097	12,106	17,089	25,581	26,755	22,739	30,882	11,175	12,410	11,900	16,522	18,236	17,812		
55	Colo....	40,346	43,235	42,327	61,101	84,145	79,151	73,793	107,659	39,466	41,254	41,775	59,994	64,924	61,051		
56	N.Mex...	19,222	29,674	27,068	40,500	41,047	53,113	50,256	69,947	18,672	27,885	26,764	39,327	29,015	41,609		
57	Ariz....	8,750	15,142	10,853	18,289	28,472	32,642	23,022	47,807	8,283	14,161	10,544	17,328	12,225	20,222		
58	Utah....	21,375	20,681	21,778	29,068	40,480	33,859	31,893	43,991	21,075	19,814	21,531	28,534	33,060	28,065		
59	Nev.....	2,640	2,869	3,076	3,538	7,122	7,904	6,685	6,879	2,539	2,605	3,005	3,286	4,088	4,145		
	Pac.																
60	Wash....	59,251	72,145	67,493	82,069	109,262	122,652	100,070	127,478	58,209	69,475	66,915	80,152	85,860	98,703		
61	Oreg....	50,148	51,612	53,524	62,850	92,398	91,265	80,606	98,389	49,402	49,569	53,127	61,393	72,601	72,280		
62	Calif...	113,591	105,329	118,588	138,957	318,470	243,579	251,193	300,105	107,573	94,967	114,145	124,710	155,495	137,899		

[1]Housework and contract construction work not included. For 1950, operators who worked 1 or more hours, hired workers who worked any time during specified week, and unpaid members of operator's family who worked 15 hours or more at farm work. For 1945 and 1940, persons 14 years old and over who worked at farm work the equivalent of 2 or more days during the specified week. For 1935, persons who worked at farm work the equivalent of 2 or more days during the specified week. [2]For average date of enumeration see table in Introduction. [3]Data for the District of Columbia not included in totals.

WEEKS; BY DIVISIONS AND STATES: 1935 TO 1950

for only a sample of farms. See text]

Family workers (operator and unpaid members of his family)—Con.		Hired workers																		
Number of persons working—Con.		Farms reporting								Number of persons working				Average number of persons working during specified weeks per farm reporting						
														Family and/or hired workers				Hired workers		
First week of January		Week preceding enumeration 1950	Last week of March, 1940	First week of January		Percent of all farms				Week preceding enumeration,[2] 1950	Last week of March, 1940	First week of January								
1945	1935			1945	1935	1950	1940	1945	1935			1945	1935	1950	1940	1945	1935	1950	1940	1945	1935	
7,624,898	10,762,012	703,134	892,648	402,489	967,594	13.1	14.6	6.9	14.2	1,555,269	1,753,441	748,341	1,645,602	1.9	1.8	1.6	1.9	2.2	2.0	1.9	1.7	1
3,354,425	3,971,759	315,738	406,438	220,075	461,684	13.9	15.8	8.9	16.4	509,385	634,192	317,266	623,107	1.8	1.7	1.6	1.7	1.6	1.6	1.4	1.3	2
3,684,767	6,050,583	293,273	398,291	122,054	401,958	11.1	13.2	4.2	11.7	749,412	884,563	259,613	777,626	1.9	1.9	1.6	2.0	2.6	2.2	2.1	1.9	3
585,706	739,670	94,123	87,919	60,360	103,952	20.4	17.3	12.2	18.2	296,472	234,686	171,462	244,869	2.2	1.9	1.8	1.8	3.1	2.7	2.8	2.4	4
150,624	192,869	21,241	27,215	16,286	37,279	20.6	20.1	10.8	23.6	48,762	55,769	31,648	63,440	2.0	1.9	1.6	1.7	2.3	2.0	1.9	1.7	5
456,814	532,832	63,651	76,161	49,613	93,669	21.5	21.9	14.3	23.6	123,133	137,122	81,610	139,065	2.0	1.9	1.7	1.7	1.9	1.8	1.6	1.5	6
1,273,454	1,524,019	116,225	156,138	79,297	175,296	13.1	15.5	8.3	16.2	174,349	227,835	107,498	224,444	1.8	1.7	1.6	1.6	1.5	1.5	1.4	1.3	7
1,473,533	1,722,039	114,621	146,924	74,879	155,440	11.7	13.5	7.3	13.2	163,141	213,466	96,513	196,158	1.8	1.7	1.6	1.7	1.4	1.5	1.3	1.3	8
1,322,109	2,033,708	119,928	175,385	52,748	186,615	12.5	17.2	5.1	16.3	312,771	401,361	121,985	358,175	2.0	2.1	1.6	2.1	2.6	2.3	2.3	1.9	9
1,214,819	2,031,214	80,820	101,063	25,457	93,904	8.9	9.9	2.7	8.3	183,816	197,827	46,235	160,025	1.7	1.8	1.5	2.0	2.3	2.0	1.8	1.7	10
1,147,839	1,985,661	92,525	121,843	43,849	121,439	11.9	12.6	5.0	10.7	252,825	285,375	91,393	259,426	1.9	1.8	1.6	2.0	2.7	2.3	2.1	2.1	11
273,271	374,426	38,077	37,366	23,352	39,281	19.6	16.0	11.0	14.5	90,298	86,072	52,028	84,141	2.1	1.8	1.7	1.7	2.4	2.3	2.2	2.1	12
312,435	365,244	56,046	50,553	37,008	64,671	21.0	18.3	13.1	21.6	206,174	148,614	119,434	160,728	2.3	2.0	1.8	1.9	3.7	2.9	3.2	2.5	13
37,319	52,476	4,234	5,099	2,707	7,914	13.9	13.1	6.4	18.9	9,158	9,110	4,426	11,440	1.7	1.6	1.4	1.6	2.2	1.8	1.6	1.4	14
19,728	22,157	2,329	2,808	1,651	3,994	17.4	17.0	8.8	22.6	4,886	5,051	3,018	6,067	1.8	1.7	1.5	1.6	2.1	1.8	1.8	1.5	15
28,884	34,335	4,966	6,422	3,601	8,077	26.1	27.2	13.6	29.8	8,233	10,237	5,118	10,822	2.0	1.9	1.7	1.7	1.7	1.6	1.4	1.3	16
35,462	43,136	5,102	7,028	4,666	8,974	23.0	22.0	12.6	25.6	13,532	17,798	11,151	19,247	2.2	2.0	1.6	1.9	2.7	2.5	2.4	2.1	17
5,129	5,256	690	998	476	1,167	26.5	33.1	13.2	27.0	1,646	2,429	1,152	2,536	2.1	2.3	1.9	1.9	2.4	2.4	2.4	2.2	18
24,102	35,509	3,920	4,860	3,185	7,153	25.1	23.0	14.3	22.2	11,307	11,144	6,780	13,328	2.3	2.1	1.6	1.7	2.9	2.3	2.1	1.9	19
188,796	232,231	29,024	37,340	25,829	47,831	23.3	24.4	17.3	27.0	52,746	64,036	41,932	67,751	1.9	1.9	1.7	1.8	1.8	1.7	1.6	1.4	20
35,585	42,073	8,789	8,635	5,842	8,878	35.5	33.4	22.3	30.2	23,213	21,101	12,073	17,182	2.6	2.5	1.9	2.0	2.6	2.4	2.1	1.9	21
232,433	258,528	25,838	30,186	17,942	36,960	17.6	17.9	10.4	19.3	47,174	51,985	27,605	54,132	2.0	1.9	1.7	1.7	1.8	1.7	1.5	1.5	22
283,899	338,393	21,874	30,419	13,249	36,519	11.0	13.0	6.0	14.3	35,545	45,623	19,556	49,537	1.7	1.6	1.6	1.6	1.6	1.5	1.5	1.4	23
226,830	287,455	17,813	24,871	9,770	26,679	10.7	13.5	5.6	13.3	27,438	35,217	13,665	34,070	1.7	1.5	1.5	1.6	1.5	1.4	1.4	1.3	24
269,642	317,549	34,586	42,672	21,188	38,327	17.7	20.0	10.4	16.6	49,855	62,405	29,044	49,294	1.7	1.7	1.6	1.6	1.4	1.5	1.4	1.3	25
217,569	270,955	14,686	22,429	10,304	30,441	9.4	12.0	5.9	15.5	24,185	36,761	14,949	39,192	1.7	1.7	1.5	1.6	1.6	1.6	1.5	1.3	26
275,514	309,667	27,266	35,747	24,786	43,330	16.2	19.1	13.9	21.7	37,326	47,829	30,284	52,351	2.0	1.9	1.8	1.8	1.4	1.3	1.2	1.2	27
280,205	317,401	22,127	29,007	15,887	33,019	12.4	14.7	8.4	16.2	30,786	40,431	19,585	38,846	1.9	1.9	1.7	1.8	1.4	1.4	1.2	1.2	28
285,209	319,780	30,845	41,025	19,691	40,646	15.2	19.2	9.4	18.3	40,130	55,851	23,178	48,532	1.8	1.8	1.6	1.7	1.3	1.4	1.2	1.2	29
317,159	393,202	20,998	29,156	11,129	28,595	9.1	11.4	4.6	10.3	33,953	45,523	16,365	40,742	1.7	1.6	1.5	1.6	1.6	1.6	1.5	1.4	30
99,500	128,602	7,906	9,624	5,510	10,879	12.1	13.0	7.9	12.9	11,729	14,342	6,756	13,495	2.0	1.8	1.7	1.8	1.5	1.5	1.2	1.2	31
103,464	119,256	8,492	7,932	4,873	6,833	12.8	10.9	7.1	8.2	11,576	11,287	6,180	8,209	1.9	1.7	1.6	1.4	1.4	1.4	1.3	1.2	32
184,705	195,299	11,841	14,122	9,579	16,103	11.0	11.7	8.6	12.1	16,636	20,431	13,052	20,300	1.9	1.6	1.8	1.6	1.4	1.4	1.4	1.3	33
203,291	248,499	12,412	16,058	8,210	19,365	9.4	10.3	5.8	11.1	18,331	25,601	11,397	26,034	1.8	1.6	1.7	1.6	1.5	1.6	1.4	1.3	34
12,191	13,174	1,768	2,237	1,105	1,898	23.7	24.9	11.9	18.3	3,933	4,372	2,265	3,057	2.1	1.9	1.7	1.6	2.2	2.0	2.0	1.6	35
51,761	60,848	10,026	13,313	7,778	14,133	27.7	31.6	18.8	31.8	21,251	26,173	13,060	22,973	2.2	2.1	1.9	1.9	2.1	2.0	1.7	1.6	36
39	105	[3]1	40	17	45	3.6	61.5	42.5	50.6	[3]34	189	169	257	[3]2.7	4.6	5.8	4.2	[3]34.0	4.7	9.9	5.7	37
191,585	286,796	20,764	30,046	9,372	32,279	13.8	17.2	5.4	16.3	44,731	58,049	17,974	52,310	1.8	1.8	1.5	1.8	2.2	1.9	1.9	1.6	38
109,732	150,963	7,055	9,299	2,096	10,414	8.7	9.4	2.1	9.9	12,574	14,828	3,766	15,032	1.7	1.6	1.5	1.6	1.8	1.6	1.8	1.4	39
381,183	578,578	27,459	34,222	8,923	39,163	9.5	12.3	3.1	13.0	53,773	58,444	14,726	59,321	1.8	2.0	1.6	2.2	2.0	1.7	1.7	1.5	40
207,395	333,099	16,411	27,552	7,145	25,767	11.8	20.0	4.8	15.6	45,268	70,553	14,354	53,140	2.1	2.4	1.6	2.4	2.8	2.6	2.0	2.1	41
294,486	510,385	25,269	43,414	9,240	42,701	12.8	20.1	4.1	17.0	64,385	98,154	19,657	91,458	2.0	2.2	1.6	2.5	2.5	2.3	2.1	2.1	42
73,737	99,760	11,176	15,262	7,072	20,215	19.7	24.5	11.6	27.7	66,856	70,599	36,014	60,627	3.1	2.7	2.1	2.4	6.0	4.6	5.1	3.0	43
301,352	414,222	24,692	25,095	9,985	23,419	11.3	9.9	4.2	8.4	44,137	41,551	16,524	36,915	1.7	1.6	1.5	1.7	1.8	1.7	1.7	1.6	44
296,292	421,474	24,088	26,738	6,722	25,432	10.4	10.8	2.9	9.3	46,467	45,375	11,167	39,496	1.7	1.6	1.5	1.8	1.9	1.7	1.7	1.6	45
281,958	588,692	17,492	28,671	5,733	27,274	8.3	12.4	2.6	10.0	37,904	59,574	11,581	48,072	1.8	2.0	1.6	2.4	2.2	2.1	2.0	1.8	46
335,217	606,826	14,548	20,559	3,017	17,779	5.8	7.1	1.1	5.7	55,308	51,327	6,963	35,542	1.8	1.8	1.7	2.1	3.8	2.5	2.3	2.0	47
251,528	455,387	13,790	21,929	4,694	15,939	7.6	10.1	2.4	6.3	43,234	54,894	8,856	39,974	1.7	1.8	1.5	2.0	3.1	2.5	1.9	2.5	48
165,893	331,359	11,916	17,526	5,633	17,579	9.6	11.7	4.4	10.3	42,265	56,712	18,954	56,416	1.9	1.9	1.6	2.3	3.5	3.2	3.4	3.2	49
223,858	349,575	11,626	16,194	6,552	21,076	8.2	9.0	4.0	9.9	18,810	27,354	10,032	31,444	1.7	1.6	1.6	1.8	1.6	1.7	1.5	1.5	50
506,560	849,340	55,193	66,194	26,970	66,845	16.7	15.8	7.0	13.3	148,516	146,415	53,551	131,592	2.0	1.8	1.6	2.0	2.7	2.2	2.0	2.0	51
49,387	68,304	6,357	6,309	5,677	7,817	18.1	15.1	15.0	15.5	12,575	13,405	10,242	13,523	1.9	1.8	1.8	1.7	2.0	2.1	1.8	1.7	52
52,267	60,763	6,534	6,514	2,865	5,495	16.2	14.9	6.9	12.2	12,424	12,147	5,015	8,812	1.9	1.7	1.6	1.6	1.9	1.9	1.8	1.6	53
17,685	23,881	3,177	3,391	2,132	3,404	25.2	22.6	16.3	19.5	7,345	8,943	5,054	7,001	2.2	2.0	1.9	1.8	2.3	2.6	2.4	2.1	54
64,046	92,431	9,610	9,268	5,204	9,158	21.1	18.0	10.9	14.4	19,221	18,100	9,747	15,228	2.1	1.8	1.7	1.8	2.0	2.0	1.9	1.7	55
43,146	58,583	4,585	4,883	2,992	5,620	19.5	14.3	10.1	13.6	12,032	11,504	7,110	11,364	2.1	1.8	1.9	1.7	2.6	2.4	2.4	2.0	56
13,875	26,843	3,435	3,257	2,179	4,297	33.0	17.6	16.6	22.8	16,247	12,420	9,147	20,964	3.3	2.2	2.1	2.6	4.7	3.8	4.2	4.9	57
28,600	38,808	3,457	2,714	1,542	2,608	14.3	10.7	5.9	8.5	7,420	5,794	3,293	5,183	1.9	1.6	1.5	1.5	2.1	2.1	2.1	2.0	58
4,265	4,813	922	1,030	761	882	29.6	28.8	22.2	23.9	3,034	3,759	2,420	2,066	2.7	2.8	2.2	1.9	3.3	3.6	3.2	2.3	59
89,788	109,910	10,236	11,643	4,935	10,445	14.7	14.3	6.2	12.4	23,402	23,949	10,282	17,568	1.8	1.7	1.5	1.6	2.3	2.1	2.1	1.7	60
71,781	83,102	8,140	8,325	3,946	8,768	13.6	13.5	6.3	13.5	19,797	18,985	8,825	15,287	1.8	1.8	1.5	1.6	2.4	2.3	2.2	1.7	61
150,866	172,232	37,670	30,585	28,127	45,458	27.5	23.1	20.2	30.2	162,975	105,680	100,327	127,873	2.8	2.3	2.1	2.2	4.3	3.5	3.6	2.8	62

Table 15.—HIRED WORKERS BY BASIS OF PAYMENT, WAGE RATES,

Part 1 of 5: Workers

[Figures are for hired persons working the week preceding the enumeration. For average date of enumeration,

	Region, division, and State	One or more hired workers paid on a monthly basis																		
		Farms reporting		Persons working		Average per person per month		Farms reporting specified monthly wage rates									Farms reporting specified perquisites			
		Number	Percent of all farms reporting hired labor	Number	Percent of all hired workers	Hours worked	Cash wage (dol.)	Total	Under $25	$25-$34	$35-$49	$50-$84	$85-$109	$110-$129	$130-$169	$170-$214	$215 and over	None	House only	Board and room only	Other only
1	U.S.....	266,531	37.9	400,771	25.8	239	118	230,650	5,089	9,277	14,705	51,198	50,866	35,262	37,501	19,302	7,450	15,895	51,585	119,039	7,036
2	The North..	165,793	52.5	218,434	42.9	249	108	143,550	2,521	5,243	9,414	33,770	36,895	25,419	21,934	6,585	1,769	7,594	23,130	88,587	3,963
3	The South..	56,490	19.3	97,251	13.0	219	95	47,628	2,482	3,743	4,969	14,653	9,145	5,232	4,773	1,831	800	4,099	17,419	14,119	1,992
4	The West...	44,248	47.0	85,086	28.7	236	169	39,472	86	291	322	2,775	4,826	4,611	10,794	10,886	4,881	4,202	11,036	16,333	1,081
	Geo. Div.																				
5	N.E....	6,067	28.6	10,040	20.6	240	120	5,174	135	317	518	1,255	814	454	1,023	483	175	442	818	2,958	248
6	M.A....	31,806	50.0	47,423	38.5	248	106	27,672	861	1,637	2,613	7,950	5,280	2,888	4,326	1,675	442	1,847	4,814	15,691	989
7	E.N.C...	61,514	52.9	78,765	45.2	251	104	52,144	1,112	1,962	3,737	13,656	13,508	8,768	6,674	2,070	657	2,598	9,279	31,630	1,445
8	W.N.C...	66,406	57.9	82,206	50.4	250	110	58,560	413	1,327	2,546	10,909	17,293	13,309	9,911	2,357	495	2,707	8,219	38,308	1,281
9	S.A....	24,011	20.0	40,900	13.1	220	90	19,925	1,548	1,740	2,493	6,677	3,555	1,763	1,287	532	330	1,515	5,963	6,895	1,143
10	E.S.C...	11,547	14.3	19,865	10.8	212	80	9,671	635	1,367	1,460	3,439	1,325	590	503	234	118	971	3,799	3,178	338
11	W.S.C...	20,932	22.6	36,486	14.4	221	110	18,032	299	636	1,016	4,537	4,265	2,879	2,983	1,065	352	1,613	7,657	4,046	511
12	Mt.....	22,321	58.6	42,851	47.5	244	145	20,671	41	118	122	1,590	3,300	3,295	7,039	4,482	684	1,315	4,356	10,276	481
13	Pac.....	21,927	39.1	42,235	20.5	228	194	18,801	45	173	200	1,185	1,526	1,316	3,755	6,404	4,197	2,887	6,680	6,057	600
	N.E.																				
14	Maine...	672	15.9	873	9.5	223	89	501	35	35	60	141	108	26	67	27	2	62	85	348	35
15	N.H.....	561	24.1	926	19.0	224	117	418	5	30	25	73	58	60	91	71	5	53	114	241	30
16	Vt.....	1,363	27.4	1,886	22.9	262	97	1,202	65	86	147	363	221	116	136	30	38	33	134	764	35
17	Mass....	1,544	30.3	2,893	21.4	230	122	1,387	25	86	131	335	240	118	292	120	40	137	209	753	75
18	R.I.....	164	23.8	327	19.9	242	138	137	.....	15	5	5	10	30	41	26	5	45	41	65	.....
19	Conn....	1,763	45.0	3,135	27.7	243	139	1,529	5	65	150	338	177	104	396	209	85	112	235	787	73
	M.A.																				
20	N.Y.....	15,330	52.8	21,839	41.4	256	107	13,750	365	781	1,266	3,791	2,704	1,448	2,262	912	221	814	1,974	8,187	362
21	N.J.....	2,704	30.8	5,579	24.0	244	136	2,222	30	75	155	371	396	253	601	281	60	242	530	1,045	75
22	Pa.....	13,772	53.3	20,005	42.4	241	98	11,700	466	781	1,192	3,788	2,180	1,187	1,463	482	161	791	2,310	6,459	552
	E.N.C.																				
23	Ohio....	8,424	38.5	11,222	31.6	231	100	6,750	392	456	636	1,928	1,532	708	670	294	134	372	1,403	3,711	258
24	Ind.....	5,313	29.8	6,870	25.0	238	103	4,321	80	110	282	1,105	1,320	734	527	118	45	285	1,141	1,903	160
25	Ill.....	19,814	57.3	25,262	50.7	248	115	17,697	90	220	511	2,784	5,582	4,722	2,802	735	251	887	3,907	8,198	537
26	Mich....	7,345	50.0	9,596	39.7	238	104	5,830	185	365	608	1,695	1,135	627	783	325	107	363	1,000	3,953	162
27	Wis.....	20,618	75.6	25,815	69.2	272	95	17,546	365	811	1,700	6,144	3,939	1,977	1,892	598	120	691	1,828	13,865	328
	W.N.C.																				
28	Minn....	15,922	72.0	19,593	63.6	251	98	14,123	196	577	1,159	3,834	4,432	2,029	1,365	413	118	539	984	11,558	232
29	Iowa....	20,374	66.1	23,649	58.9	259	114	18,085	30	145	523	2,222	5,091	5,917	3,685	401	71	695	2,678	10,672	400
30	Mo.....	5,861	27.9	7,857	23.1	233	98	4,896	91	180	251	1,486	1,787	580	368	116	37	438	1,467	1,793	103
31	N.Dak...	5,926	75.0	7,463	63.6	249	114	5,312	30	228	198	909	1,280	1,144	1,087	362	74	140	293	4,696	83
32	S.Dak...	5,707	67.2	7,057	61.0	249	114	5,176	6	85	178	840	1,643	1,130	1,045	200	49	216	615	3,834	86
33	Nebr....	7,370	62.2	9,700	58.3	249	123	6,516	20	61	124	799	1,851	1,618	1,415	557	71	327	1,198	3,665	153
34	Kans....	5,246	42.3	6,887	37.6	236	122	4,452	40	51	113	819	1,209	891	946	308	75	352	984	2,090	224
	S.A.																				
35	Del.....	266	15.0	422	10.7	242	109	210	20	10	15	70	30	20	18	21	6	10	84	110	15
36	Md.....	3,742	37.3	6,466	30.4	245	105	3,102	30	100	227	945	812	531	315	106	36	141	687	1,307	167
37	D.C.....	(*)	(*)	(*)	(*)	(*)	(*)	(*)	(*)	(*)	(*)	(*)	(*)	(*)	(*)	(*)	(*)	(*)	(*)	(*)	(*)
38	Va.....	6,395	30.8	11,966	26.8	232	92	5,368	152	303	506	2,044	1,263	598	353	71	78	311	1,449	1,341	244
39	W.Va....	1,861	26.4	2,863	22.4	218	85	1,510	61	91	155	566	377	127	103	24	6	109	452	612	45
40	N.C.....	4,806	17.5	6,738	12.5	203	74	3,837	683	467	517	1,321	417	179	158	69	26	307	1,048	1,780	353
41	S.C.....	1,810	11.0	2,890	6.4	197	72	1,470	295	225	241	367	131	72	71	51	17	134	561	405	145
42	Ga.....	3,777	14.9	6,516	10.1	206	71	3,343	271	500	742	1,170	355	113	95	62	35	266	1,292	1,085	118
43	Fla.....	1,354	12.1	3,039	4.5	208	139	1,085	36	44	90	194	170	123	174	128	126	237	390	255	56
	E.S.C.																				
44	Ky.....	2,838	11.5	5,148	11.7	223	95	2,320	55	191	189	899	479	218	194	65	30	253	904	743	52
45	Tenn....	2,437	10.1	3,752	8.1	219	83	1,959	88	237	222	791	330	158	74	37	22	229	787	590	56
46	Ala.....	3,158	18.1	5,146	13.6	205	64	2,704	304	561	554	849	216	86	104	19	11	219	975	964	122
47	Miss....	3,114	21.4	5,819	10.5	205	81	2,688	188	378	495	900	300	128	131	113	55	270	1,133	881	108
	W.S.C.																				
48	Ark.....	1,905	13.8	3,080	7.1	222	101	1,478	30	117	169	453	278	166	172	73	20	192	701	471	58
49	La.....	1,840	15.4	3,378	8.0	206	107	1,569	72	101	184	456	311	136	162	109	38	205	744	373	72
50	Okla....	3,126	26.9	4,288	22.8	220	112	2,557	40	71	123	562	830	416	334	128	53	277	1,063	759	43
51	Tex.....	14,061	25.5	25,740	17.3	223	111	12,428	157	347	540	3,066	2,846	2,161	2,315	755	241	939	5,149	2,443	338
	Mt.																				
52	Mont....	5,073	79.8	9,411	74.8	245	138	4,848	11	19	16	278	752	1,037	1,898	734	103	132	468	3,523	73
53	Idaho...	3,831	58.6	6,463	52.0	247	164	3,386	15	10	30	117	230	215	1,257	1,417	95	285	806	1,475	109
54	Wyo.....	2,628	82.7	6,079	82.8	252	144	2,548	.....	30	5	144	414	550	911	426	68	80	428	1,388	25
55	Colo....	5,534	57.6	9,192	47.8	244	140	5,056	5	41	19	481	1,012	862	1,718	795	123	258	1,433	1,940	102
56	N.Mex...	1,778	38.8	3,661	30.4	233	118	1,566	.....	17	15	330	431	258	335	131	49	138	435	652	24
57	Ariz....	1,343	39.1	2,704	16.6	237	162	1,215	.....	1	7	135	185	127	308	314	138	102	491	346	38
58	Utah....	1,545	44.7	3,315	44.7	238	165	1,475	10	.....	15	66	170	105	469	561	79	308	232	545	110
59	Nev.....	589	63.9	2,026	66.8	244	144	577	.....	.....	15	39	106	141	143	104	29	12	63	407	.....
	Pac.																				
60	Wash....	4,446	43.4	6,899	29.5	236	167	3,872	15	70	50	287	395	245	857	1,501	452	389	1,048	1,837	84
61	Oreg....	3,842	47.2	6,526	33.0	231	160	3,377	15	45	36	236	412	468	877	1,001	287	294	791	1,590	117
62	Calif...	13,639	36.2	28,810	17.7	225	209	11,552	15	58	114	662	719	603	2,021	3,902	3,458	2,204	4,841	2,630	399

*Not available.

[1] Includes farms reporting "house and board and room," and "house, board and room, and other."

AND PERQUISITES FURNISHED, BY DIVISIONS AND STATES: 1950

Paid on a Monthly Basis.

see table in Introduction. Data are based on reports for only a sample of farms. See text]

One or more hired workers paid on a monthly basis—Continued			Only 1 hired worker paid on a monthly basis																		
Farms reporting specified perquisites—Con.			Farms reporting		Average per month		Farms reporting specified monthly wage rates									Farms reporting specified perquisites					
House and other[1]	Board and room and other	No report as to perquisites	Number	As a percent of all farms reporting workers on a monthly basis	Hours worked	Cash wage (dol.)	Under $25	$25-$34	$35-$49	$50-$84	$85-$109	$110-$129	$130-$169	$170-$214	$215 and over	None	House only	Board and room only	Other only	House and other[1]	Board and room and other	
50,805	6,315	15,856	206,107	77.3	242	101	4,608	8,309	12,458	42,215	41,526	26,717	25,364	11,721	3,865	12,290	37,013	99,957	5,961	33,582	4,935	1
28,637	4,335	9,547	136,313	82.2	253	97	2,252	4,746	8,218	29,340	31,713	20,597	15,727	3,907	950	6,160	18,143	77,082	3,463	20,205	3,461	2
13,914	1,248	3,699	40,230	71.2	213	79	2,275	3,293	3,945	10,561	6,072	3,128	2,678	947	344	3,114	11,449	11,753	1,628	8,567	982	3
8,254	732	2,610	29,564	66.8	231	149	81	270	295	2,314	3,741	2,992	6,959	6,867	2,571	3,016	7,421	11,122	870	4,810	492	4
950	191	460	4,368	72.0	238	94	130	277	436	1,005	545	265	656	211	117	336	588	2,293	221	505	125	5
5,831	808	1,826	23,826	74.9	245	85	750	1,476	2,206	6,584	4,032	1,962	2,476	843	187	1,422	3,409	12,809	852	3,385	577	6
11,276	1,701	3,585	51,488	83.7	261	95	1,017	1,756	3,315	12,074	11,637	7,088	4,946	1,263	366	2,180	7,427	27,894	1,266	8,300	1,429	7
10,580	1,635	3,676	56,631	85.3	250	104	355	1,237	2,261	9,677	15,499	11,282	7,649	1,590	280	2,222	6,719	34,086	1,124	8,015	1,330	8
6,150	852	1,493	16,990	70.8	211	68	1,450	1,521	2,045	4,704	2,121	926	578	267	147	1,164	3,735	5,911	946	3,418	708	9
2,316	110	835	8,413	72.9	203	63	583	1,192	1,105	2,469	881	278	229	101	61	764	2,417	2,876	249	1,395	95	10
5,448	286	1,371	14,827	70.8	220	100	242	580	795	3,388	3,070	1,924	1,871	579	136	1,186	5,297	2,966	433	3,754	179	11
4,408	423	1,062	14,944	67.0	238	135	41	107	107	1,278	2,508	2,048	4,498	2,809	379	998	3,024	6,831	401	2,677	268	12
3,846	309	1,548	14,620	66.7	223	166	40	163	188	1,036	1,233	944	2,461	4,058	2,192	2,018	4,397	4,291	469	2,133	224	13
67	25	50	533	79.3	223	80	30	30	40	111	81	16	43	20	1	46	72	288	35	47	5	14
68	10	45	362	64.5	212	106	5	20	20	52	36	30	63	36	.....	46	77	152	25	42	5	15
266	65	66	1,106	81.1	264	78	65	81	136	320	177	72	76	11	33	27	107	652	35	179	50	16
196	30	144	1,080	69.9	222	94	25	81	110	247	151	66	199	52	22	91	149	569	70	92	30	17
6	.....	7	115	70.1	226	125	.....	15	5	5	.....	25	15	20	5	40	30	45	.....	.....	.....	18
347	61	148	1,172	66.5	240	106	5	50	125	270	100	56	260	72	56	86	153	587	56	145	35	19
2,767	449	777	11,670	76.1	250	87	320	690	1,090	3,173	2,075	1,015	1,367	519	95	627	1,469	6,726	306	1,612	322	20
581	67	164	1,709	63.2	238	102	25	70	130	285	286	136	322	90	17	157	311	777	55	262	40	21
2,483	292	885	10,447	75.9	241	80	405	716	986	3,126	1,671	811	787	234	75	638	1,629	5,306	491	1,511	215	22
1,841	290	549	6,844	81.2	227	83	382	396	566	1,649	1,247	519	474	190	72	283	1,046	3,250	228	1,336	265	23
1,306	107	411	4,467	84.1	240	100	80	90	241	956	1,153	636	338	74	34	269	890	1,757	145	958	106	24
4,881	362	1,042	16,645	84.0	248	107	70	210	455	2,501	4,931	3,923	2,132	478	154	766	3,249	7,312	481	3,702	267	25
1,117	231	519	6,031	82.1	237	87	145	330	558	1,519	911	477	549	180	66	281	759	3,434	141	792	206	26
2,131	711	1,064	17,501	84.9	300	90	340	730	1,495	5,449	3,395	1,533	1,453	341	40	581	1,483	12,141	271	1,512	585	27
1,344	413	852	13,595	85.4	252	90	150	532	1,001	3,407	3,977	1,718	984	231	64	392	816	10,157	205	952	367	28
4,269	558	1,102	18,069	88.7	259	111	25	130	478	1,972	4,716	5,292	3,019	312	42	645	2,336	9,831	364	3,449	445	29
1,600	67	393	4,807	82.0	231	87	85	175	239	1,272	1,482	431	213	56	24	375	1,099	1,613	85	1,250	56	30
330	99	285	4,892	82.6	250	109	30	218	174	761	1,100	920	874	266	43	105	239	3,975	68	211	71	31
509	173	274	4,822	84.5	241	107	5	75	151	800	1,466	910	800	126	29	170	512	3,348	78	334	141	32
1,381	199	447	6,134	83.2	247	116	20	56	108	700	1,693	1,291	1,071	423	44	251	959	3,292	137	952	151	33
1,147	126	323	4,312	82.2	231	107	40	51	110	765	1,065	720	688	176	34	284	758	1,870	187	867	99	34
32	5	10	191	71.8	236	80	20	5	15	65	5	20	10	10	1	10	51	85	10	20	5	35
1,080	155	205	2,418	64.6	249	88	15	95	185	599	538	327	144	60	7	110	429	966	115	532	120	36
(*)	(*)	(*)	(*)	(*)	(*)	(*)	(*)	(*)	(*)	(*)	(*)	(*)	(*)	(*)	(*)	(*)	(*)	(*)	(*)	(*)	(*)	37
2,468	236	346	3,971	62.1	217	72	151	275	393	1,353	598	239	156	22	15	238	805	1,119	201	1,199	157	38
464	58	121	1,412	75.9	208	72	61	86	129	434	276	71	41	16	6	86	312	527	33	337	46	39
702	280	336	3,947	82.1	198	52	643	411	466	1,105	270	91	68	27	18	249	712	1,644	312	494	265	40
389	36	140	1,335	73.8	189	52	269	158	189	251	80	40	39	19	12	105	364	364	128	235	36	41
722	60	234	2,745	72.7	201	55	255	453	590	742	234	47	39	29	22	209	812	979	99	411	59	42
293	22	101	971	71.7	205	113	36	38	78	155	120	91	81	84	66	157	250	227	48	190	20	43
676	12	198	1,993	70.2	219	77	55	175	157	671	318	92	63	37	23	188	522	679	36	414	6	44
544	31	200	1,844	75.7	205	68	70	195	186	620	238	72	44	19	10	190	590	505	41	324	25	45
591	38	249	2,387	75.6	195	49	289	491	400	567	126	50	60	8	4	186	656	901	102	327	36	46
505	29	188	2,189	70.3	196	61	169	331	362	611	199	64	62	37	24	200	649	791	70	330	28	47
277	20	186	1,393	73.1	212	80	25	100	140	381	179	105	95	28	9	148	426	422	46	209	20	48
287	13	146	1,215	66.0	203	81	46	85	142	330	195	80	94	39	6	153	429	292	60	164	7	49
729	41	214	2,470	79.0	218	96	40	71	118	495	674	296	194	95	12	207	827	675	39	515	31	50
4,155	212	825	9,749	69.3	224	106	131	324	395	2,182	2,022	1,443	1,488	417	109	678	3,615	1,577	288	2,866	121	51
609	104	164	3,481	68.6	237	126	11	14	16	233	593	673	1,204	521	58	101	331	2,414	64	376	82	52
864	39	253	2,782	72.6	244	156	15	5	20	101	191	175	921	980	66	233	574	1,080	90	597	21	53
554	95	58	1,588	60.4	245	134	.....	30	5	114	301	298	511	237	40	54	326	812	19	296	40	54
1,477	103	221	3,968	71.7	242	130	5	40	18	403	813	598	1,184	505	60	182	1,049	1,511	85	911	65	55
399	41	89	1,135	63.8	231	112	.....	17	11	243	258	155	195	75	20	107	272	420	18	230	31	56
287	21	58	851	63.4	231	149	.....	1	7	109	145	49	169	202	81	81	292	208	31	177	20	57
152	10	188	911	59.0	221	147	10	.....	15	60	146	65	260	264	43	234	144	233	94	79	4	58
66	10	31	228	38.7	213	115	.....	.....	15	15	61	35	54	25	11	6	36	153	.....	11	5	59
676	120	292	3,243	72.9	232	157	15	65	50	244	296	183	627	1,045	278	307	732	1,427	79	380	77	60
784	54	212	2,717	70.7	227	145	10	40	36	197	359	350	558	605	175	219	583	1,185	106	437	39	61
2,386	135	1,044	8,660	63.5	219	176	15	58	102	595	578	411	1,276	2,408	1,739	1,492	3,082	1,679	284	1,316	108	62

Table 15.—HIRED WORKERS BY BASIS OF PAYMENT, WAGE RATES, AND
Part 2 of 5: Workers

[Figures are for hired persons working the week preceding the enumeration. For average date of enumeration,

	Region, division, and State	One or more hired workers paid on a weekly basis																		
		Farms reporting		Persons working		Average per person per week		Farms reporting specified weekly wage rates									Farms reporting specified perquisites			
		Number	Percent of all farms reporting hired labor	Number	Percent of all hired workers	Hours worked	Cash wage (dol.)	Total	Under $5	$5-$7	$8-$11	$12-$19	$20-$24	$25-$29	$30-$39	$40-$49	$50 and over	None	House only	Board and room only	Other only
1	U.S.....	103,932	14.8	195,265	12.6	52	28	93,500	1,329	4,683	8,547	17,906	14,135	12,426	19,794	9,572	5,108	20,576	19,667	29,268	4,642
2	The North..	56,066	17.8	90,227	17.7	53	31	50,342	516	2,286	3,904	6,405	7,212	7,400	12,939	6,629	3,051	10,684	6,995	19,830	2,676
3	The South..	42,120	14.4	90,856	12.1	50	23	37,852	763	2,316	4,505	11,269	6,625	4,623	5,360	1,614	777	7,838	11,534	8,399	1,755
4	The West...	5,746	6.1	14,182	4.8	52	42	5,306	50	81	138	232	298	403	1,495	1,329	1,280	2,054	1,138	1,039	211
	Geo. Div.																				
5	N.E.....	10,670	50.2	20,572	42.2	54	35	9,788	110	235	539	923	920	1,169	2,814	2,173	905	2,670	1,205	3,230	577
6	M.A.....	18,510	29.1	31,434	25.5	54	31	16,858	150	780	1,402	1,957	1,924	2,130	4,758	2,664	1,093	3,926	2,356	6,253	1,009
7	E.N.C...	18,184	15.6	26,603	15.3	52	28	15,975	166	911	1,358	2,300	3,159	2,820	3,440	1,110	711	2,786	2,591	6,241	735
8	W.N.C...	8,702	7.6	11,618	7.1	53	27	7,721	90	360	605	1,225	1,209	1,281	1,927	682	342	1,302	843	4,106	355
9	S.A.....	22,311	18.6	48,191	15.4	50	24	20,041	464	1,274	2,742	5,481	3,287	2,560	2,843	912	478	4,068	5,526	4,958	1,031
10	E.S.C...	9,731	12.0	20,089	10.9	50	19	8,553	207	738	1,189	3,207	1,488	774	668	200	82	1,722	2,720	1,880	334
11	W.S.C...	10,078	10.9	22,576	8.9	51	24	9,258	92	304	574	2,581	1,850	1,289	1,849	502	217	2,048	3,288	1,561	390
12	Mt.....	2,445	6.4	5,639	6.2	53	37	2,313	20	36	86	114	185	259	858	449	306	661	563	581	93
13	Pac.....	3,301	5.9	8,543	4.1	51	45	2,993	30	45	52	118	113	144	637	880	974	1,393	575	458	118
	N.E.																				
14	Maine...	2,094	49.5	3,996	43.6	52	35	1,932	20	35	92	183	149	183	522	630	118	507	353	556	71
15	N.H.....	1,221	52.4	2,299	47.1	52	33	1,128	15	45	71	108	92	147	312	270	68	298	126	327	115
16	Vt.....	2,788	56.1	3,998	48.6	63	25	2,496	50	90	191	382	402	471	720	123	67	278	245	1,363	126
17	Mass....	2,610	51.2	5,730	42.3	52	38	2,445	15	30	105	135	165	236	788	629	342	937	203	582	174
18	R.I.....	391	56.7	847	51.5	52	36	346	.....	10	20	15	30	25	99	99	48	156	77	41	10
19	Conn....	1,566	39.9	3,702	32.7	51	41	1,441	10	25	60	100	82	107	373	422	262	494	201	361	81
	M.A.																				
20	N.Y.....	9,181	31.6	14,930	28.3	56	32	8,585	50	370	675	959	913	1,085	2,423	1,563	547	1,864	1,133	3,198	443
21	N.J.....	3,545	40.3	7,172	30.9	54	36	3,106	.....	40	96	215	290	379	1,088	646	352	1,072	649	683	158
22	Pa.....	5,784	22.4	9,332	19.8	52	27	5,167	100	370	631	783	721	666	1,247	455	194	990	574	2,372	408
	E.N.C.																				
23	Ohio....	4,928	22.5	7,840	22.1	52	28	4,255	25	235	330	725	983	703	754	299	201	847	819	1,278	200
24	Ind.....	4,910	27.6	6,675	24.3	53	26	4,336	20	141	220	603	1,114	1,025	865	243	105	608	889	1,288	163
25	Ill.....	3,773	10.9	5,623	11.3	54	31	3,428	6	110	168	437	572	646	1,031	264	194	641	550	1,157	245
26	Mich....	2,612	17.8	3,848	15.9	49	28	2,212	70	180	335	293	249	242	511	203	129	420	253	1,261	81
27	Wis.....	1,961	7.2	2,617	7.0	52	24	1,744	45	245	305	242	241	204	279	101	82	270	80	1,257	46
	W.N.C.																				
28	Minn....	1,402	6.3	1,953	6.3	51	25	1,218	35	137	155	213	183	141	199	108	47	143	78	887	21
29	Iowa....	2,351	7.6	2,944	7.3	54	28	2,120	15	101	131	176	313	449	678	199	58	324	172	1,168	157
30	Mo.....	2,318	11.0	3,120	9.2	53	24	2,026	25	75	121	546	459	312	386	52	50	422	401	66[illegible]	97
31	N.Dak...	327	4.1	444	3.8	55	30	278	.....	1	52	52	29	20	72	27	25	27	10	22[illegible]	1
32	S.Dak...	429	5.1	578	5.0	55	31	407	5	10	58	37	35	67	109	43	43	70	19	26	8
33	Nebr....	816	6.9	1,124	6.8	56	32	739	5	6	31	89	70	133	216	127	62	118	97	41[illegible]	33
34	Kans....	1,059	8.5	1,455	7.9	52	29	933	5	30	57	112	120	159	267	126	57	198	66	4[illegible]	38
	S.A.																				
35	Del.....	819	46.3	1,483	37.7	53	30	737	.....	10	61	95	149	156	199	46	21	128	207	2[illegible]	25
36	Md.....	3,059	30.5	5,552	26.1	54	25	2,761	15	75	241	544	635	551	551	102	47	411	549	8[illegible]	208
37	D.C.....	(*)	(*)	(*)	(*)	(*)	(*)	(*)	(*)	(*)	(*)	(*)	(*)	(*)	(*)	(*)	(*)	(*)	(*)	(*)	(*)
38	Va.....	3,341	16.1	6,269	14.0	52	24	2,878	61	148	176	804	656	475	440	86	32	624	640	[illegible]7	168
39	W.Va....	700	9.9	1,220	9.6	47	22	588	20	31	57	186	126	90	61	10	7	124	74	[illegible]2	43
40	N.C.....	3,388	12.3	6,013	11.2	48	20	2,963	176	254	483	828	509	386	243	57	27	564	759	54	154
41	S.C.....	3,678	22.4	7,886	17.4	49	17	3,318	76	471	767	1,181	407	210	137	47	22	634	991	70	166
42	Ga.....	4,296	17.0	8,989	14.0	50	18	4,010	106	234	858	1,580	532	315	265	61	59	627	1,442	48	159
43	Fla.....	3,030	27.1	10,779	16.1	50	35	2,786	10	51	99	263	273	377	947	503	263	956	864	301	108
	E.S.C.																				
44	Ky.....	2,522	10.2	4,513	10.2	52	22	2,279	30	80	236	820	475	260	262	63	53	457	621	528	48
45	Tenn....	2,660	11.0	5,012	10.8	51	20	2,221	46	112	270	974	426	199	139	46	9	405	704	512	69
46	Ala.....	2,873	16.4	6,091	16.1	48	18	2,592	99	361	449	939	335	159	176	62	12	547	786	572	154
47	Miss....	1,676	11.5	4,473	8.1	50	19	1,461	32	185	234	474	252	156	91	29	8	313	609	268	63
	W.S.C.																				
48	Ark.....	1,097	8.0	2,462	5.7	53	23	974	.....	33	82	266	232	135	179	37	10	213	303	225	43
49	La.....	1,432	12.0	3,716	8.8	48	21	1,322	26	83	126	437	250	209	129	35	27	243	562	240	79
50	Okla....	774	6.7	1,269	6.7	48	28	678	5	31	50	91	121	103	222	41	14	216	123	185	47
51	Tex.....	6,775	12.3	15,129	10.2	51	24	6,284	61	157	316	1,787	1,247	842	1,319	389	166	1,376	2,300	911	221
	Mt.																				
52	Mont....	168	2.6	335	2.7	50	36	167	.....	.....	7	7	9	36	64	26	18	16	26	108	2
53	Idaho...	223	3.4	368	3.0	51	38	193	.....	10	5	6	20	10	55	40	47	74	17	79	13
54	Wyo.....	120	3.8	153	2.1	53	39	118	.....	6	5	2	10	12	50	21	12	22	10	75	.....
55	Colo....	745	7.8	1,474	7.7	54	37	701	.....	5	21	14	31	70	336	181	43	168	186	139	45
56	N.Mex...	583	12.7	1,375	11.4	53	30	561	10	10	32	63	83	95	198	26	44	176	166	76	10
57	Ariz....	431	12.5	1,627	10.0	54	43	404	5	.....	6	17	16	25	104	125	106	141	145	21	18
58	Utah....	129	3.7	210	2.8	47	35	123	5	5	10	5	15	.....	33	24	26	59	8	52	5
59	Nev.....	46	5.0	97	3.2	51	35	46	.....	.....	.....	.....	1	11	18	6	10	5	5	31	.....
	Pac.																				
60	Wash....	466	4.6	895	3.8	49	43	425	20	15	15	20	25	40	54	126	110	153	51	122	10
61	Oreg....	284	3.5	505	2.6	47	38	237	5	5	5	21	20	7	65	64	45	83	45	73	10
62	Calif...	2,551	6.8	7,143	4.4	51	46	2,331	5	25	32	77	68	97	518	690	819	1,157	479	263	98

* Not available.

[1] Includes farms reporting "house and board and room," and "house, board and room, and other."

PERQUISITES FURNISHED, BY DIVISIONS AND STATES: 1950—Continued

Paid on a Weekly Basis.

see table in Introduction. Data are based on reports for only a sample of farms. See text]

One or more hired workers paid on a weekly basis—Continued			Only 1 hired worker paid on a weekly basis																		
Farms reporting specified perquisites—Con.		No report as to perquisites	Farms reporting		Average per week		Farms reporting specified weekly wage rates									Farms reporting specified perquisites						
House and other[1]	Board and room and other		Number	As a percent of all farms reporting workers on a weekly basis	Hours worked	Cash wage (dol.)	Under $5	$5-$7	$8-$11	$12-$19	$20-$24	$25-$29	$30-$39	$40-$49	$50 and over	None	House only	Board and room only	Other only	House and other[1]	Board and room and other	
17,200	1,586	10,993	71,380	68.7	51	23	1,107	4,186	7,078	12,941	9,817	8,688	12,395	4,820	2,531	13,309	11,250	24,560	3,627	10,305	1,196	1
8,924	957	6,000	41,357	73.8	53	25	405	2,100	3,488	5,732	5,723	5,767	8,690	3,419	1,533	7,001	4,652	16,846	2,194	5,897	677	2
7,710	578	4,306	26,402	62.7	48	18	657	2,010	3,469	7,030	3,878	2,662	2,740	641	305	5,092	6,010	6,892	1,292	4,062	468	3
566	51	687	3,621	63.0	49	36	45	76	121	179	216	259	965	760	693	1,216	588	822	141	346	51	4
1,579	143	1,266	6,776	63.5	54	28	95	225	458	796	634	814	1,607	1,025	470	1,581	670	2,454	463	797	86	5
2,786	324	1,856	12,948	70.0	54	25	105	680	1,255	1,704	1,456	1,614	3,025	1,381	495	2,497	1,487	5,099	784	1,675	196	6
3,543	293	1,995	14,468	79.6	52	23	140	871	1,227	2,097	2,572	2,236	2,558	610	356	2,013	1,851	5,589	630	2,657	240	7
1,016	197	883	7,165	82.3	53	24	65	324	548	1,135	1,061	1,103	1,500	403	212	910	644	3,704	317	768	155	8
4,099	409	2,220	13,923	62.4	48	18	417	1,091	2,071	3,461	2,055	1,446	1,343	311	149	2,641	2,861	4,015	767	2,042	341	9
1,912	77	1,086	6,147	63.2	47	16	163	641	910	1,952	772	412	305	88	38	1,098	1,419	1,581	255	1,032	55	10
1,699	92	1,000	6,332	62.8	49	22	77	278	488	1,617	1,051	804	1,092	242	118	1,353	1,730	1,296	270	988	72	11
308	15	224	1,535	62.8	50	33	20	31	75	73	119	149	542	240	186	417	299	445	52	173	15	12
258	36	463	2,086	63.2	49	39	25	45	46	106	97	110	423	520	507	799	289	377	89	173	36	13
273	10	324	1,363	65.1	50	29	15	30	86	168	107	147	295	335	62	304	196	444	61	154	10	14
182	31	142	776	63.6	52	27	5	45	56	91	56	97	181	117	41	173	81	252	95	73	20	15
630	49	97	1,989	71.3	62	22	50	85	161	332	261	298	476	68	41	217	155	1,077	100	335	20	16
263	21	430	1,469	56.3	51	31	15	30	90	115	145	181	398	225	158	502	83	411	141	108	20	17
26	15	66	216	55.2	50	29	.....	10	20	15	20	10	40	55	11	90	30	35	5	21	10	18
205	17	207	963	61.5	48	34	10	25	45	75	45	81	217	225	157	295	125	235	61	106	6	19
1,624	162	757	6,469	70.5	55	25	50	335	620	851	761	823	1,555	775	243	1,178	731	2,666	323	947	110	20
493	46	444	2,258	63.7	53	31	.....	30	70	200	190	266	663	389	153	641	398	520	136	285	25	21
669	116	655	4,221	73.0	52	22	55	315	565	653	505	525	807	217	99	678	358	1,913	325	443	61	22
1,091	95	598	3,690	74.9	51	22	20	235	290	642	733	512	519	114	102	581	518	1,150	146	768	70	23
1,400	66	496	4,019	81.9	53	23	20	116	200	558	960	860	640	149	47	460	674	1,165	141	1,112	65	24
701	45	434	2,984	79.1	54	26	5	110	162	402	454	517	809	150	93	496	381	1,030	223	543	40	25
264	36	297	2,112	80.9	50	21	55	175	305	278	219	181	379	131	58	294	207	1,125	75	173	25	26
87	51	170	1,663	84.8	52	19	40	235	270	217	206	166	211	66	56	182	71	1,119	45	61	40	27
100	70	103	1,139	81.2	52	20	20	121	140	193	167	137	155	39	36	77	56	778	20	83	45	28
276	56	198	2,072	88.1	54	25	15	91	121	171	303	417	573	140	38	241	140	1,119	145	229	45	29
400	20	317	1,869	80.6	51	21	15	70	121	497	356	228	276	28	27	326	304	614	79	285	15	30
16	6	42	263	80.4	57	24	.....	1	41	51	27	17	60	17	11	16	7	191	.....	13	5	31
21	7	41	351	81.8	54	25	5	10	58	35	32	52	86	33	19	49	12	237	6	13	7	32
77	17	59	650	79.7	55	27	5	6	25	87	69	119	164	71	43	69	84	359	32	52	17	33
126	21	123	821	77.5	52	26	5	25	42	101	107	133	186	75	38	132	41	406	35	93	21	34
124	25	57	609	74.4	53	23	.....	10	56	75	125	128	125	17	11	91	147	201	25	83	25	35
644	100	254	2,005	65.5	53	21	15	70	211	430	414	338	271	43	16	294	291	684	145	355	80	36
(*)	(*)	(*)	(*)	(*)	(*)	(*)	(*)	(*)	(*)	(*)	(*)	(*)	(*)	(*)	(*)	(*)	(*)	(*)	(*)	(*)	(*)	37
650	66	406	2,165	64.8	50	19	55	137	130	571	436	283	190	32	.....	453	297	652	112	338	56	38
137	11	59	495	70.7	44	17	20	26	52	146	96	31	26	.....	6	92	67	176	43	76	10	39
521	82	354	2,342	69.1	46	15	145	223	403	588	282	219	118	16	11	357	437	826	135	304	70	40
663	55	399	2,191	59.6	45	13	66	374	507	606	216	93	66	13	12	407	434	631	132	317	55	41
966	47	307	2,647	61.6	48	15	106	210	640	874	308	154	137	23	27	441	786	622	116	463	30	42
394	23	384	1,469	48.5	47	28	10	41	72	171	178	200	410	167	66	506	402	223	59	106	15	43
547	25	296	1,709	67.8	50	18	25	75	205	599	285	142	147	20	20	248	416	456	40	326	15	44
636	16	318	1,731	65.1	48	17	35	96	228	643	231	89	62	20	7	265	377	425	55	363	10	45
522	22	270	1,705	59.3	45	14	77	314	317	462	150	85	59	29	6	366	315	491	115	247	18	46
207	14	202	1,002	59.8	43	15	26	156	160	248	106	96	37	19	5	219	311	209	45	96	12	47
108	20	185	748	68.2	50	21	.....	32	71	171	156	83	119	18	3	148	162	207	38	55	20	48
127	6	175	814	56.8	44	18	17	80	93	237	114	124	52	16	16	123	237	217	63	58	5	49
79	26	98	576	74.4	46	23	5	31	50	75	96	82	132	11	12	143	85	175	30	52	21	50
1,385	40	542	4,194	61.9	49	22	55	135	274	1,134	685	515	789	197	87	939	1,246	697	139	823	26	51
9	.....	7	117	69.6	51	34	.....	.....	6	2	8	30	46	10	14	6	20	80	2	7	.....	52
15	5	20	162	72.6	48	33	.....	10	5	6	20	5	42	20	31	57	8	63	12	10	5	53
11	.....	2	107	89.2	48	31	.....	6	5	1	10	12	45	20	7	21	5	70	.....	10	.....	54
122	5	80	482	64.7	53	33	.....	5	21	14	21	48	217	103	18	102	117	122	22	60	5	55
89	5	61	321	55.1	47	27	10	10	22	33	39	41	105	14	28	113	60	41	10	55	5	56
57	.....	49	230	53.4	52	38	5	.....	6	12	11	2	60	62	56	67	79	18	6	31	.....	57
.....	.....	5	90	69.8	44	33	5	.....	10	5	10	.....	22	11	22	46	5	35	.....	.....	.....	58
5	.....	.....	26	56.5	51	38	.....	.....	.....	.....	.....	11	5	.....	10	5	5	16	.....	.....	.....	59
44	6	80	330	70.8	46	34	15	15	15	20	25	30	44	73	63	91	24	115	.....	32	6	60
32	10	31	206	72.5	56	35	5	5	.....	15	10	7	51	49	33	63	37	49	10	17	10	61
182	20	352	1,550	60.8	48	40	5	25	31	71	62	73	328	398	411	645	228	213	79	124	20	62

Table 15.—HIRED WORKERS BY BASIS OF PAYMENT, WAGE RATES, AND
Part 3 of 5: Workers

[Figures are for hired persons working the week preceding the enumeration. For average date of enumeration,

	Region, division and State	One or more hired workers paid on a daily basis																	
		Farms reporting		Persons working		Average per day		Farms reporting specified daily wage rates									Farms reporting specified perquisites			
		Number	Percent of all farms reporting hired labor	Number	Percent of all hired workers	Hours worked	Cash wage (dol.)	Total	$1	$2	$3	$4	$5	$6	$7	$8 and over	None	House only	Board and room only	Other only
1	U.S.....	226,622	32.2	472,307	30.4	9.2	3.66	208,780	7,593	46,638	57,937	34,547	33,387	13,859	5,772	9,047	72,206	39,587	43,588	14,744
2	The North..	60,296	19.1	81,266	16.0	8.9	4.80	55,496	1,519	4,354	8,817	10,921	16,479	6,719	2,982	3,705	16,764	3,009	21,260	6,177
3	The South..	151,191	51.6	360,146	48.0	9.3	3.16	139,133	5,936	41,987	48,562	22,512	13,644	4,162	1,023	1,307	50,694	35,142	17,173	7,628
4	The West...	15,135	16.1	30,895	10.4	9.0	6.57	14,151	138	297	558	1,114	3,264	2,978	1,767	4,035	4,748	1,436	5,155	939
	Geo. Div.																			
5	N.E.....	2,924	13.8	5,439	11.2	8.5	5.69	2,686	116	160	238	317	581	557	481	236	1,222	112	530	267
6	M.A.....	7,707	12.1	11,467	9.3	8.5	4.88	7,237	426	742	969	1,262	1,900	973	336	629	2,714	204	2,209	819
7	E.N.C...	23,470	20.2	29,594	17.0	8.8	4.56	21,738	565	1,713	3,774	4,553	7,171	2,370	739	853	7,126	1,126	6,732	2,899
8	W.N.C...	26,195	22.9	34,766	21.3	9.2	4.84	23,835	412	1,739	3,836	4,789	6,827	2,819	1,426	1,987	5,702	1,567	11,789	2,192
9	S.A.....	50,832	42.4	124,178	39.7	9.2	3.01	46,962	2,000	17,075	15,730	5,982	3,979	1,447	342	407	17,649	9,657	6,242	3,277
10	E.S.C...	54,040	66.9	118,239	64.3	9.3	2.91	48,937	3,467	19,257	17,516	5,729	2,213	424	85	246	17,393	12,953	5,589	2,519
11	W.S.C...	46,319	50.1	117,729	46.6	9.4	3.56	43,234	469	5,655	15,316	10,801	7,452	2,291	596	654	15,652	12,532	5,342	1,832
12	Mt.....	8,374	22.0	15,611	17.3	9.0	5.72	7,932	47	194	395	901	2,471	1,992	806	1,126	2,403	869	2,975	606
13	Pac.....	6,761	12.1	15,284	7.4	9.0	7.49	6,219	91	103	163	213	793	986	961	2,909	2,345	567	2,180	333
	N.E.																			
14	Maine...	1,170	27.6	2,580	28.2	8.6	6.13	1,067	25	35	62	55	215	250	392	33	554	74	197	75
15	N.H.....	264	11.3	401	8.2	8.2	4.59	229	10	20	35	61	41	47	4	11	129	.....	40	30
16	Vt.....	556	11.2	760	9.2	8.4	4.27	521	56	65	86	90	131	65	7	21	138	10	211	91
17	Mass....	492	9.6	925	6.8	8.3	5.76	467	15	30	30	66	100	106	40	80	196	12	70	20
18	R.I.....	91	13.2	156	9.5	8.4	5.34	71	.....	5	5	5	31	10	.....	15	61	5	.....	.....
19	Conn....	351	9.0	617	5.5	8.3	6.24	331	10	5	20	40	63	79	38	76	144	11	12	51
	M.A.																			
20	N.Y.....	3,068	10.6	4,439	8.4	8.4	5.14	2,864	226	235	356	390	709	422	170	356	1,025	68	943	312
21	N.J.....	973	11.1	1,749	7.5	8.4	5.83	905	20	30	51	93	283	222	52	154	602	44	75	55
22	Pa.....	3,666	14.2	5,279	11.2	8.6	4.36	3,468	180	477	562	779	908	329	114	119	1,087	92	1,191	452
	E.N.C.																			
23	Ohio....	4,407	20.1	5,664	15.9	8.5	4.03	4,039	155	503	1,154	860	907	253	92	115	1,374	333	975	549
24	Ind.....	5,513	30.9	7,251	26.4	8.8	4.48	5,102	80	320	964	1,286	1,847	404	103	98	1,987	337	1,106	576
25	Ill.....	8,712	25.2	10,771	21.6	9.1	4.97	8,220	80	280	866	1,612	3,227	1,330	407	418	2,902	404	2,209	1,177
26	Mich....	1,663	11.3	2,084	8.6	8.2	4.82	1,508	70	135	212	203	494	199	79	116	433	19	646	156
27	Wis.....	3,175	11.6	3,824	10.2	9.0	4.16	2,869	180	475	578	592	696	184	58	106	430	33	1,796	441
	W.N.C.																			
28	Minn....	2,540	11.5	2,983	9.7	8.9	4.95	2,295	70	272	330	410	635	217	128	233	226	11	1,775	198
29	Iowa....	5,441	17.6	6,497	16.2	9.0	5.55	5,033	76	177	371	733	1,656	918	521	581	1,331	53	2,419	660
30	Mo.....	9,045	43.1	13,448	39.6	9.3	3.93	8,213	133	930	2,437	2,454	1,662	384	84	129	2,534	1,316	2,186	663
31	N.Dak...	1,223	15.5	1,530	13.0	9.7	5.77	1,108	22	76	74	135	352	141	122	186	92	15	965	28
32	S.Dak...	1,646	19.4	2,089	18.0	9.4	5.23	1,512	30	103	184	200	485	210	152	148	158	9	1,195	92
33	Nebr....	2,520	21.3	2,970	17.9	9.2	5.38	2,253	35	52	197	313	837	434	181	204	381	83	1,444	201
34	Kans....	3,780	30.5	5,249	28.6	8.9	5.52	3,421	46	129	243	544	1,200	515	238	506	980	80	1,805	350
	S.A.																			
35	Del.....	274	15.5	384	9.8	8.8	4.75	239	.....	10	36	46	101	30	11	5	41	26	70	45
36	Md.....	2,642	26.4	3,864	18.2	9.0	4.41	2,442	40	165	486	519	885	237	65	45	756	160	731	403
37	D.C.....	(*)	(*)	(*)	(*)	(*)	(*)	(*)	(*)	(*)	(*)	(*)	(*)	(*)	(*)	(*)	(*)	(*)	(*)	(*)
38	Va.....	6,280	30.2	11,028	24.7	9.1	3.55	5,592	117	1,233	1,694	1,430	801	204	32	81	1,818	812	1,222	555
39	W.Va....	2,387	33.8	3,284	25.7	8.3	3.31	2,099	130	628	573	359	258	86	25	40	734	177	719	139
40	N.C.....	10,065	36.7	20,075	37.3	9.3	3.17	9,158	146	2,298	3,910	1,754	722	161	52	115	3,871	1,779	1,357	601
41	S.C.....	9,394	57.2	25,379	56.1	9.2	2.36	8,815	733	5,314	2,103	437	134	49	10	35	3,150	2,159	629	549
42	Ga.....	15,602	61.7	39,925	62.0	9.4	2.58	14,686	782	6,975	5,679	828	262	100	26	34	5,145	4,005	1,312	787
43	Fla.....	4,188	37.5	20,239	30.3	8.9	3.88	3,931	52	452	1,249	609	816	580	121	52	2,134	539	202	198
	E.S.C.																			
44	Ky.....	18,349	74.3	29,946	67.8	8.9	3.18	16,768	923	5,706	6,097	2,461	1,248	169	36	128	6,096	3,698	2,252	844
45	Tenn....	15,917	66.1	28,109	60.5	9.1	2.64	14,208	1,540	6,707	4,493	1,050	276	86	20	36	4,351	4,054	1,364	608
46	Ala.....	10,550	60.3	21,975	58.0	9.1	2.54	9,644	781	4,443	3,079	871	346	70	12	42	3,802	2,357	1,163	660
47	Miss....	9,224	63.4	38,209	69.1	9.7	3.11	8,317	223	2,401	3,847	1,347	343	99	17	40	3,144	2,844	810	407
	W.S.C.																			
48	Ark.....	8,162	59.2	26,607	61.5	9.9	3.46	7,631	82	762	3,354	2,364	955	87	13	14	3,102	2,474	867	142
49	La.....	6,888	57.8	22,806	54.0	9.2	3.14	6,358	82	1,199	3,211	1,256	415	110	13	72	2,297	1,812	514	440
50	Okla....	4,892	42.1	7,161	38.1	8.9	4.53	4,512	100	371	993	1,044	1,119	482	152	251	1,781	491	1,231	293
51	Tex.....	26,377	47.8	61,155	41.2	9.4	3.64	24,733	205	3,323	7,758	6,137	4,963	1,612	418	317	8,472	7,755	2,730	957
	Mt.																			
52	Mont....	1,091	17.2	1,838	14.6	9.3	6.30	1,047	15	16	27	58	330	243	149	209	100	41	792	43
53	Idaho...	1,330	20.4	2,000	16.1	9.1	6.39	1,200	.....	37	51	48	272	222	221	349	286	38	692	101
54	Wyo.....	384	12.1	578	7.9	9.0	5.76	379	.....	7	5	35	171	82	24	55	92	11	202	36
55	Colo....	2,003	20.8	3,323	17.3	8.9	5.67	1,886	11	43	58	205	673	459	200	237	613	205	615	209
56	N.Mex...	1,429	31.2	2,659	22.1	9.0	4.62	1,367	10	60	200	347	490	178	43	39	456	257	304	114
57	Ariz....	919	26.8	3,082	19.0	9.4	5.80	889	.....	6	35	112	229	377	89	41	287	296	91	39
58	Utah....	931	26.9	1,479	19.9	8.2	6.20	878	5	15	11	49	199	360	64	175	509	8	135	42
59	Nev.....	287	31.1	652	21.5	8.6	5.44	286	6	10	8	47	107	71	16	21	60	13	144	22
	Pac.																			
60	Wash....	1,533	15.0	2,636	11.3	9.4	7.64	1,447	10	36	32	33	140	169	228	799	330	78	833	84
61	Oreg....	1,234	15.2	2,201	11.1	8.7	6.70	1,154	10	20	33	60	196	269	191	375	329	42	545	97
62	Calif...	3,994	10.6	10,447	6.4	9.0	7.62	3,618	71	47	98	120	457	548	542	1,735	1,686	447	802	152

* Not available.
[1] Includes farms reporting "house and board and room," and "house, board and room, and other."

PERQUISITES FURNISHED; BY DIVISIONS AND STATES: 1950—Continued

Paid on a Daily Basis

see table in Introduction. Data are based on reports for only a sample of farms. See text]

One or more hired workers paid on a daily basis—Con.			Only one hired worker paid on a daily basis																	
Farms reporting specified perquisites—Con.		No report as to perquisites	Farms reporting		Average per day		Farms reporting specified daily wage rates								Farms reporting specified perquisites						
House and other[1]	Board and room and other		Number	As a percent of all farms reporting workers on a daily basis	Hours worked	Cash wage (dol.)	$1	$2	$3	$4	$5	$6	$7	$8 and over	None	House only	Board and room only	Other only	House and other[1]	Board and room and other	
16,916	1,124	38,457	145,931	64.4	8.9	3.85	5,721	27,723	34,025	22,197	24,336	9,902	3,889	5,931	47,864	17,751	35,129	11,101	7,450	825	1
1,890	548	10,648	49,346	81.8	8.9	4.59	1,377	3,870	7,081	8,845	13,876	5,442	2,149	2,695	13,341	1,918	18,496	5,315	1,308	474	2
14,336	521	25,697	86,616	57.3	9.0	3.16	4,228	23,608	26,544	12,575	8,251	2,508	615	747	31,326	15,124	13,019	5,112	5,817	333	3
690	55	2,112	9,969	65.9	8.8	6.18	116	245	400	777	2,209	1,952	1,125	2,489	3,197	709	3,614	674	325	18	4
49	25	719	2,008	68.7	8.3	4.95	106	130	188	246	429	380	203	146	726	86	423	226	27	20	5
161	50	1,550	5,936	77.0	8.3	4.40	381	592	792	1,008	1,444	681	225	414	2,002	135	1,798	663	112	30	6
943	259	4,385	19,836	84.5	8.9	4.40	530	1,593	3,107	3,797	6,116	2,011	568	655	5,990	833	5,967	2,517	696	237	7
737	214	3,994	21,566	82.3	9.1	4.77	360	1,555	2,994	3,794	5,887	2,370	1,153	1,480	4,623	864	10,308	1,909	473	187	8
4,936	238	8,833	28,544	56.2	9.0	3.02	1,419	9,228	8,470	3,457	2,342	774	184	256	10,343	3,843	4,741	2,291	1,829	137	9
5,710	144	9,732	31,982	59.2	8.9	2.77	2,401	11,576	9,940	3,191	1,244	254	61	132	11,333	5,870	4,362	1,665	2,454	96	10
3,690	139	7,132	26,090	56.3	9.0	3.77	408	2,804	8,134	5,927	4,665	1,480	370	359	9,650	5,411	3,916	1,156	1,534	100	11
395	24	1,102	5,528	66.0	8.8	5.60	31	158	270	628	1,604	1,267	534	723	1,665	449	2,069	423	164	5	12
295	31	1,010	4,441	65.7	8.7	6.92	85	87	130	149	605	605	591	1,766	1,532	260	1,545	251	161	13	13
23	10	237	693	59.2	8.5	5.42	25	30	37	40	157	160	154	20	257	51	156	60	12	5	14
.....	.....	65	188	71.2	8.1	4.39	5	15	20	46	36	35	1	5	82	.....	30	25	.....	.....	15
6	5	95	465	83.6	8.7	3.86	56	50	76	70	115	52	6	10	113	10	171	81	5	5	16
10	5	179	364	74.0	7.9	5.35	10	25	30	50	70	77	21	61	148	10	55	20	5	5	17
.....	.....	25	61	67.0	7.9	5.54	.....	5	5	5	11	5	.....	15	46	5	.....	.....	.....	.....	18
10	5	118	237	67.5	7.7	5.45	10	5	20	35	40	51	21	35	80	10	11	40	5	5	19
65	30	625	2,388	77.8	8.2	4.52	206	200	306	307	550	296	120	222	750	35	772	261	40	20	20
13	.....	184	723	74.3	8.0	5.54	20	25	45	70	206	151	40	116	462	15	65	45	10	.....	21
83	20	741	2,825	77.1	8.5	4.02	155	367	441	631	688	234	65	76	790	85	961	357	62	10	22
271	31	874	3,631	82.4	8.4	3.92	140	436	878	696	797	212	71	90	1,106	258	875	471	202	25	23
249	26	1,232	4,556	82.6	8.8	4.25	75	302	794	1,068	1,505	337	52	76	1,685	242	979	485	169	21	24
385	91	1,544	7,438	85.4	9.1	4.86	80	265	746	1,336	2,790	1,161	351	318	2,487	295	1,927	1,044	299	86	25
16	31	362	1,404	84.4	8.1	4.54	70	130	177	176	427	136	58	95	356	8	578	121	10	25	26
22	80	373	2,807	88.4	9.1	3.95	165	460	512	521	597	165	36	76	356	30	1,608	396	16	80	27
37	15	278	2,245	88.4	9.0	4.55	65	241	314	374	569	201	106	161	199	10	1,574	187	35	15	28
66	50	862	4,895	90.0	9.0	5.43	60	167	320	716	1,539	811	461	485	1,154	42	2,225	607	58	50	29
477	55	1,814	6,789	75.1	9.0	3.86	122	821	1,741	1,655	1,311	307	42	83	1,958	654	1,938	570	271	45	30
13	3	107	1,040	85.0	9.5	5.34	22	76	72	124	308	106	101	140	89	13	816	26	7	1	31
42	6	144	1,382	84.0	9.3	5.02	20	91	171	180	406	164	130	116	134	7	1,009	73	30	.....	32
50	35	326	2,219	88.1	9.2	5.14	35	46	181	290	757	381	133	157	333	68	1,296	176	36	35	33
52	50	463	2,996	79.3	8.9	5.28	36	113	195	455	997	400	180	338	756	70	1,450	270	36	41	34
15	.....	77	209	76.3	8.7	4.61	.....	10	26	41	81	10	11	5	36	11	65	35	10	.....	35
187	10	395	1,897	71.8	9.0	4.24	40	145	365	362	589	160	50	30	503	95	585	311	121	10	36
(*)	(*)	(*)	(*)	(*)	(*)	(*)	(*)	(*)	(*)	(*)	(*)	(*)	(*)	(*)	(*)	(*)	(*)	(*)	(*)	(*)	37
599	76	1,198	4,112	65.5	8.8	3.48	70	838	1,092	899	540	116	10	60	1,250	364	954	365	293	40	38
147	31	440	1,776	74.4	8.2	3.27	100	499	411	231	196	70	20	30	544	93	606	101	93	26	39
684	40	1,733	5,908	58.7	9.0	3.21	141	1,248	2,313	1,061	426	76	25	70	2,284	750	989	428	325	25	40
1,285	21	1,601	4,587	48.8	9.1	2.31	453	2,522	974	194	82	31	5	10	1,714	702	471	350	396	10	41
1,778	38	2,537	8,084	51.8	9.3	2.50	574	3,669	2,742	358	138	56	20	22	3,012	1,623	937	565	533	16	42
241	22	852	1,971	47.1	8.6	3.88	41	297	547	311	290	255	43	29	1,000	205	134	136	58	10	43
1,914	72	3,473	11,826	64.5	8.8	2.95	678	3,747	4,005	1,502	673	100	20	66	4,219	2,101	1,737	516	946	50	44
2,337	35	3,168	9,694	60.9	8.9	2.57	1,060	4,075	2,544	642	146	61	20	25	2,947	2,092	1,063	392	1,071	25	45
798	25	1,745	6,386	60.5	9.0	2.60	532	2,565	1,837	587	230	32	5	20	2,518	1,006	950	481	301	15	46
661	12	1,346	4,076	44.2	8.9	2.95	131	1,189	1,554	460	195	61	16	21	1,649	671	612	276	136	6	47
415	5	1,157	4,068	49.8	9.3	3.39	71	494	1,659	1,044	435	42	6	6	1,739	853	614	70	128	.....	48
637	15	1,173	3,142	45.6	9.2	3.29	66	566	1,303	560	218	63	11	45	1,347	498	331	251	154	15	49
177	29	890	3,686	75.3	8.6	4.24	100	341	755	790	819	347	105	157	1,321	305	1,070	220	133	23	50
2,461	90	3,912	15,194	57.6	9.0	3.85	171	1,403	4,417	3,533	3,193	1,028	248	151	5,243	3,755	1,901	615	1,119	62	51
30	3	82	759	69.6	9.2	5.96	5	10	27	46	245	175	94	127	79	33	536	37	22	2	52
23	1	189	1,006	75.6	9.1	6.37	.....	27	31	26	216	164	167	261	215	32	530	68	15	1	53
18	.....	25	291	75.8	9.0	5.58	.....	7	5	33	123	68	11	41	75	10	139	35	10	.....	54
120	2	239	1,409	70.3	9.0	5.59	11	42	45	175	447	317	141	158	451	126	445	145	65	1	55
92	5	201	822	57.5	8.7	4.56	5	41	123	198	258	122	22	18	274	131	184	69	34	.....	56
90	6	110	420	45.7	8.7	5.17	.....	6	28	76	128	120	34	11	159	111	68	23	7	.....	57
3	6	228	646	69.4	8.1	5.91	5	15	11	42	128	260	50	94	365	5	86	31	.....	1	58
19	1	28	175	61.0	7.8	4.97	5	10	.....	32	59	41	15	13	47	1	81	15	11	.....	59
47	2	159	1,097	71.6	9.1	7.13	10	31	30	27	113	147	156	521	220	55	602	75	35	.....	60
61	6	154	872	70.7	8.7	6.42	10	15	22	45	170	169	137	242	205	28	396	78	46	6	61
187	23	697	2,472	61.9	8.5	6.99	65	41	78	77	322	369	298	1,003	1,107	177	547	98	80	7	62

Table 15.—HIRED WORKERS BY BASIS OF PAYMENT, WAGE RATES, AND Part 4 of 5: Workers

[Figures are for hired persons working the week preceding the enumeration. For average data of enumeration,

	Region, division, and State	One or more hired workers paid on an hourly basis																	
		Farms reporting		Persons working		Average wage per person per hour (dol.)	Farms reporting specified hourly wage rates									Farms reporting specified perquisites			
		Number	Percent of all farms reporting hired labor	Number	Percent of all hired workers		Total	Under $0.25	$0.25-$0.34	$0.35-$0.44	$0.45-$0.54	$0.55-$0.64	$0.65-$0.74	$0.75-$0.84	$0.85-$0.99	$1.00 and over	None	House only	Board and room only	Other only
1	U.S.....	138,738	19.7	359,223	23.1	0.67	136,097	1,457	8,427	13,151	28,748	10,502	7,268	30,022	11,067	25,455	61,574	15,778	12,897	6,733
2	The North..	48,165	15.3	92,577	18.2	0.74	47,120	81	707	2,052	9,553	5,098	3,818	13,208	2,144	10,459	20,352	2,262	7,658	3,735
3	The South..	53,437	18.2	137,698	18.4	0.49	52,232	1,351	7,657	10,577	17,617	3,820	1,726	6,192	472	2,820	22,468	7,909	3,360	1,897
4	The West...	37,136	39.5	128,988	43.5	0.82	36,745	25	63	522	1,578	1,584	1,724	10,622	8,451	12,176	18,754	5,607	1,879	1,101
	Geo. Div.																			
5	N.E.....	4,453	21.0	10,914	22.4	0.73	4,373	10	66	102	499	328	308	1,653	370	1,037	2,453	85	230	295
6	M.A.....	11,923	18.7	25,471	20.7	0.73	11,651	10	160	381	1,877	1,780	1,207	3,614	515	2,107	5,650	726	1,167	854
7	E.N.C...	16,347	14.1	30,543	17.5	0.72	16,039	20	252	815	4,227	1,801	1,216	4,008	612	3,088	6,960	877	2,133	1,275
8	W.N.C...	15,442	13.5	25,649	15.7	0.75	15,057	41	229	754	2,950	1,189	1,087	3,933	647	4,227	5,289	574	4,128	1,311
9	S.A.....	27,544	23.0	68,143	21.8	0.52	26,788	734	3,865	5,445	8,925	1,990	1,063	3,235	307	1,224	11,894	3,039	1,870	1,227
10	E.S.C...	7,264	9.0	17,032	9.3	0.45	7,101	507	1,824	1,232	1,948	182	150	610	84	564	3,014	873	300	186
11	W.S.C...	18,629	20.1	52,483	20.8	0.47	18,343	110	1,968	3,900	6,744	1,648	513	2,347	81	1,032	7,560	3,997	1,190	484
12	Mt.....	7,868	20.7	21,097	23.4	0.71	7,767	15	11	347	1,156	956	852	2,306	398	1,726	3,475	1,234	653	477
13	Pac.....	29,268	52.2	107,891	52.3	0.85	28,978	10	52	175	422	628	872	8,316	8,053	10,450	15,279	4,373	1,226	624
	N.E.																			
14	Maine...	623	14.7	1,238	13.5	0.74	613	.....	10	25	46	76	64	292	25	75	302	16	52	57
15	N.H.....	628	27.0	1,207	24.7	0.76	618	.....	10	5	61	52	59	238	78	115	353	22	10	32
16	Vt.....	738	14.9	1,233	15.0	0.76	718	.....	5	6	96	62	52	337	59	101	371	1	46	126
17	Mass....	1,364	26.7	3,554	26.3	0.65	1,344	10	26	51	161	88	86	451	148	323	765	29	72	68
18	R.I.....	167	24.2	252	15.3	0.79	167	.....	5	.....	30	.....	10	70	6	46	101	5	15	.....
19	Conn....	933	23.8	3,430	30.3	0.80	913	.....	10	15	105	50	37	265	54	377	561	12	35	12
	M.A.																			
20	N.Y.....	4,577	15.8	9,061	17.2	0.77	4,525	10	20	85	471	456	492	1,702	245	1,044	2,288	233	467	285
21	N.J.....	2,584	29.4	6,312	27.2	0.75	2,430	.....	10	45	229	460	215	874	60	537	1,165	299	125	148
22	Pa.....	4,762	18.4	10,098	21.4	0.70	4,696	.....	130	251	1,177	864	500	1,038	210	526	2,197	194	575	421
	E.N.C.																			
23	Ohio....	4,791	21.9	8,666	24.4	0.73	4,723	10	101	296	1,218	498	347	1,274	204	775	2,194	149	546	458
24	Ind.....	2,734	15.3	5,204	19.0	0.73	2,683	5	25	147	757	314	204	673	40	518	1,168	145	281	147
25	Ill.....	3,589	10.4	6,259	12.6	0.72	3,531	.....	50	230	1,094	336	180	663	127	851	1,546	226	421	220
26	Mich....	3,326	22.6	6,934	28.7	0.71	3,286	.....	30	92	715	489	286	961	108	605	1,379	325	386	238
27	Wis.....	1,907	7.0	3,480	9.3	0.74	1,816	5	46	50	443	164	199	437	133	339	673	32	499	212
	W.N.C.																			
28	Minn....	2,348	10.6	4,564	14.8	0.81	2,311	.....	30	35	228	125	159	674	189	871	547	21	1,061	204
29	Iowa....	3,250	10.5	5,218	13.0	0.81	3,104	.....	25	52	363	295	264	873	166	1,066	1,191	38	880	355
30	Mo.....	4,448	21.2	7,415	21.8	0.57	4,393	25	148	626	1,820	426	237	790	35	286	1,680	380	467	348
31	N.Dak...	635	8.0	1,596	13.6	0.93	625	6	5	.....	51	10	17	85	82	369	151	28	301	22
32	S.Dak...	693	8.2	1,071	9.3	0.86	670	.....	.....	15	75	42	33	136	38	331	140	8	354	32
33	Nebr....	1,494	12.6	2,135	12.8	0.78	1,453	10	10	5	150	141	174	465	39	459	487	50	411	158
34	Kans....	2,574	20.7	3,650	19.9	0.82	2,501	.....	11	21	263	150	203	910	98	845	1,093	49	654	192
	S.A.																			
35	Del.....	506	28.6	1,398	35.5	0.68	491	.....	.....	30	142	128	43	111	11	26	156	108	59	30
36	Md.....	1,997	19.9	4,535	21.3	0.61	1,966	20	36	108	857	343	114	292	73	123	727	253	227	132
37	D.C.....	(*)	(*)	(*)	(*)	(*)	(*)	(*)	(*)	(*)	(*)	(*)	(*)	(*)	(*)	(*)	(*)	(*)	(*)	(*)
38	Va.....	6,822	32.9	12,920	28.9	0.49	6,643	334	876	1,336	2,484	529	188	636	26	234	2,621	788	524	384
39	W.Va....	2,515	35.6	4,587	36.0	0.52	2,417	64	308	461	948	162	70	262	16	126	914	171	348	122
40	N.C.....	8,609	31.4	16,975	31.6	0.46	8,302	111	1,679	2,486	2,595	291	141	628	65	306	3,830	854	553	427
41	S.C.....	1,918	11.7	5,585	12.3	0.36	1,897	159	497	468	528	48	36	77	15	69	857	308	81	13
42	Ga.....	1,993	7.9	3,866	6.0	0.51	1,914	41	409	330	578	60	50	249	21	176	977	195	41	42
43	Fla.....	3,184	28.5	18,277	27.3	0.60	3,158	5	60	226	793	429	421	980	80	164	1,812	362	37	77
	E.S.C.																			
44	Ky.....	1,441	5.8	2,758	6.2	0.61	1,411	16	193	160	490	56	46	195	32	223	656	113	76	45
45	Tenn....	3,434	14.3	7,090	15.3	0.39	3,348	327	931	640	898	73	58	226	20	175	1,250	457	111	91
46	Ala.....	1,102	6.3	2,440	6.4	0.49	1,091	100	295	160	291	27	11	100	12	95	538	114	44	18
47	Miss....	1,287	8.8	4,744	8.6	0.41	1,251	64	405	272	269	26	35	89	20	71	570	189	69	32
	W.S.C.																			
48	Ark.....	2,871	20.8	8,095	18.7	0.43	2,815	10	557	784	989	154	42	195	.....	84	1,150	680	191	37
49	La.....	1,076	9.0	6,499	15.4	0.41	1,045	10	258	292	247	58	23	116	3	38	365	290	55	43
50	Okla....	3,111	26.8	4,699	25.0	0.64	3,067	.....	71	229	1,109	339	175	742	26	376	1,386	390	343	157
51	Tex.....	11,571	21.0	33,190	22.3	0.47	11,416	90	1,082	2,595	4,399	1,097	273	1,294	52	534	4,659	2,637	601	247
	Mt.																			
52	Mont....	293	4.6	563	4.5	0.85	287	.....	.....	.....	6	42	27	76	10	126	135	27	34	23
53	Idaho...	1,618	24.8	3,077	24.8	0.86	1,576	15	.....	.....	20	31	97	646	174	593	716	76	211	168
54	Wyo.....	191	6.0	260	3.5	0.82	184	.....	.....	5	1	15	26	64	15	58	97	26	12	15
55	Colo....	2,217	23.1	4,310	22.4	0.75	2,203	.....	.....	25	262	394	409	729	61	323	890	295	243	187
56	N.Mex...	1,299	28.3	3,937	32.7	0.51	1,294	.....	1	301	611	102	28	173	.....	78	474	448	44	21
57	Ariz....	1,278	37.2	6,896	42.4	0.68	1,271	.....	5	16	185	362	228	313	48	114	581	320	53	41
58	Utah....	899	26.0	1,925	25.9	0.85	879	.....	5	.....	61	10	37	284	90	392	551	37	31	17
59	Nev.....	73	7.9	129	4.3	1.06	73	.....	.....	.....	10	.....	.....	21	.....	42	31	5	25	5
	Pac.																			
60	Wash....	4,461	43.6	11,403	48.7	0.90	4,434	10	6	.....	50	21	33	787	1,783	1,744	2,126	523	305	185
61	Oreg....	3,310	40.7	9,174	46.3	0.86	3,245	.....	15	5	25	26	26	1,176	767	1,205	1,761	300	186	96
62	Calif...	21,497	57.1	87,314	53.6	0.84	21,299	.....	31	170	347	581	813	6,353	5,503	7,501	11,392	3,550	735	343

*Not available.

[1]Includes farms reporting "house and board and room," and "house, board and room, and other."

PERQUISITES FURNISHED; BY DIVISIONS AND STATES: 1950—Continued

Paid on an Hourly Basis.

see table in Introduction. Data are based on reports for only a sample of farms. See text]

One or more hired workers paid on an hourly basis—Con.			Only 1 hired worker paid on an hourly basis																			
Farms reporting specified perquisites—Con.		No report as to perquisites	Farms reporting		Average wage per hour (dol.)	Farms reporting specified hourly wage rates									No report of wage rate	Farms reporting specified perquisites						No report as to perquisites	
House and other[1]	Board and room and other		Number	As a percent of all farms reporting workers on an hourly basis		Under $0.25	$0.25-$0.34	$0.35-$0.44	$0.45-$0.54	$0.55-$0.64	$0.65-$0.74	$0.75-$0.84	$0.85-$0.99	$1.00 and over		None	House only	Board and room only	Other only	House and other[1]	Board and room and other		
6,054	444	35,258	85,004	61.3	0.69	863	4,634	6,985	19,227	6,249	4,121	18,376	5,352	17,332	1,865	38,709	6,332	9,646	4,835	2,603	307	22,572	1
1,201	219	12,738	33,451	69.5	0.72	65	507	1,446	7,346	3,377	2,488	8,984	1,164	7,369	705	13,770	1,176	5,990	2,866	649	172	8,828	2
3,374	142	14,287	31,164	58.3	0.53	778	4,096	5,303	10,957	2,158	849	3,886	198	2,052	887	14,104	3,286	2,379	1,289	1,440	85	8,581	3
1,479	83	8,233	20,389	54.9	0.87	20	31	236	924	714	784	5,506	3,990	7,911	273	10,835	1,870	1,277	680	514	50	5,163	4
79	10	1,301	2,817	63.3	0.76	10	55	62	391	218	162	969	187	708	55	1,572	55	183	216	27	5	759	5
315	65	3,146	7,523	63.1	0.72	5	105	295	1,399	976	665	2,316	198	1,449	115	3,516	308	880	590	137	50	2,042	6
543	63	4,496	11,636	71.2	0.70	15	196	600	3,191	1,305	772	2,699	373	2,248	237	4,798	460	1,713	1,017	302	56	3,290	7
264	81	3,795	11,475	74.3	0.75	35	151	489	2,365	878	889	3,000	406	2,964	298	3,884	353	3,214	1,043	183	61	2,737	8
1,716	90	7,708	15,951	57.9	0.52	421	2,266	2,931	5,409	964	459	1,904	108	875	614	7,135	1,221	1,376	867	694	60	4,598	9
456	10	2,425	4,246	58.5	0.51	302	1,003	631	1,149	101	98	377	36	448	101	1,963	332	182	117	200	5	1,447	10
1,202	42	4,154	10,967	58.9	0.56	55	827	1,741	4,399	1,093	292	1,605	54	729	172	5,006	1,733	821	305	546	20	2,536	11
391	21	1,617	4,755	60.4	0.76	15	5	156	618	471	507	1,557	247	1,111	68	2,214	516	489	304	134	10	1,088	12
1,088	62	6,616	15,634	53.4	0.91	5	26	80	306	243	277	3,949	3,743	6,800	205	8,621	1,354	788	376	380	40	4,075	13
16	5	175	376	60.4	0.71	.....	10	20	40	51	31	164	.....	55	5	197	10	32	35	5	5	92	14
10	.....	201	419	66.7	0.76	.....	5	.....	50	26	36	167	45	85	5	264	15	10	25	.....	.....	105	15
17	.....	177	508	68.8	0.73	.....	5	6	86	51	25	209	36	75	15	253	.....	31	101	11	.....	112	16
6	.....	424	811	59.5	0.77	10	20	31	105	45	50	257	75	208	10	450	15	60	45	5	.....	236	17
.....	5	41	132	79.0	0.75	.....	5	.....	30	.....	10	45	6	36	.....	81	5	15	.....	.....	.....	31	18
30	.....	283	571	61.2	0.81	.....	10	5	80	45	10	127	25	249	20	327	10	35	10	6	.....	183	19
104	30	1,170	2,981	65.1	0.77	5	10	55	363	261	258	1,108	102	779	40	1,420	116	370	200	51	25	799	20
101	.....	746	1,501	58.1	0.76	.....	5	35	145	202	121	571	40	352	30	714	106	85	85	36	.....	475	21
110	35	1,230	3,041	63.9	0.64	.....	90	205	891	513	286	637	56	318	45	1,382	86	425	305	50	25	768	22
134	10	1,300	3,424	71.5	0.68	5	60	235	978	371	217	849	130	529	50	1,525	97	410	368	56	5	963	23
103	6	884	2,069	75.7	0.69	5	25	107	628	237	167	452	15	398	35	885	82	240	97	66	5	694	24
142	31	1,003	2,583	72.0	0.72	.....	45	162	732	257	110	467	101	657	52	1,089	104	366	196	75	30	723	25
132	5	861	2,190	65.8	0.73	.....	25	56	491	305	139	662	45	427	40	866	162	310	185	80	5	582	26
32	11	448	1,370	71.8	0.69	5	41	40	362	135	139	269	82	237	60	433	15	387	171	25	11	328	27
5	25	485	1,648	70.2	0.82	.....	20	30	182	83	112	520	78	586	37	356	16	794	133	5	20	324	28
25	5	756	2,628	80.9	0.79	.....	20	40	317	231	245	738	121	811	105	909	35	758	314	22	5	585	29
169	15	1,389	3,211	72.2	0.59	20	90	388	1,406	300	197	534	25	211	40	1,236	211	348	268	108	10	1,030	30
8	.....	125	310	48.8	0.87	5	5	.....	45	5	1	40	36	166	7	47	16	164	22	6	.....	55	31
6	.....	153	495	71.4	0.82	.....	.....	15	69	36	27	98	33	204	13	106	3	270	25	1	.....	90	32
11	25	352	1,184	79.3	0.79	10	5	.....	130	106	144	374	26	358	31	392	42	332	136	10	15	257	33
40	11	535	1,999	77.7	0.80	.....	11	16	216	117	163	696	87	628	65	838	30	548	145	31	11	396	34
36	.....	117	288	56.9	0.62	.....	.....	20	86	60	16	60	10	21	15	106	30	20	25	20	.....	87	35
151	10	497	1,140	57.1	0.65	15	25	56	470	216	66	151	20	96	25	435	98	175	100	35	5	292	36
(*)	(*)	(*)	(*)	(*)	(*)	(*)	(*)	(*)	(*)	(*)	(*)	(*)	(*)	(*)	(*)	(*)	(*)	(*)	(*)	(*)	(*)	(*)	37
657	25	1,823	4,267	62.5	0.50	217	543	740	1,673	239	101	432	5	171	146	1,750	378	392	294	292	25	1,136	38
229	20	711	1,626	64.7	0.50	38	241	300	582	97	35	156	10	91	76	643	82	252	91	99	20	439	39
340	20	2,585	5,112	59.4	0.49	60	937	1,333	1,638	171	52	404	30	221	266	2,365	354	421	295	136	.....	1,541	40
169	10	480	1,084	56.5	0.44	61	257	232	350	30	31	57	5	51	10	527	127	60	11	70	10	279	41
70	5	663	1,276	64.0	0.56	30	242	190	365	37	25	162	20	139	66	616	102	35	16	25	.....	482	42
64	.....	832	1,158	36.4	0.68	.....	21	60	245	114	133	482	8	85	10	693	50	21	35	17	.....	342	43
64	.....	487	929	64.5	0.61	10	137	95	295	20	36	135	5	176	20	436	30	65	35	36	.....	327	44
310	10	1,205	2,013	58.6	0.47	175	506	333	556	50	45	137	15	150	46	842	218	46	60	136	5	706	45
31	.....	357	679	61.6	0.50	62	196	101	165	16	.....	63	1	65	10	349	50	36	16	12	.....	216	46
51	.....	376	625	48.6	0.52	55	164	102	133	15	17	42	15	57	25	336	34	35	6	16	.....	198	47
100	6	707	1,492	52.0	0.50	10	243	326	564	96	20	139	.....	63	31	684	208	126	30	42	5	397	48
67	.....	256	545	50.7	0.52	10	131	83	142	35	11	81	1	36	15	252	77	41	36	6	.....	133	49
96	20	719	2,236	71.9	0.64	.....	40	162	815	252	132	531	20	244	40	1,044	263	257	96	71	10	495	50
939	16	2,472	6,694	57.9	0.55	35	413	1,170	2,878	710	129	854	33	386	86	3,026	1,185	397	143	427	5	1,511	51
8	1	65	192	65.5	0.87	.....	.....	.....	5	31	21	47	.....	88	.....	83	10	25	13	7	.....	54	52
43	5	399	1,137	70.3	0.85	15	.....	.....	15	25	65	471	121	394	31	516	41	170	120	12	5	273	53
10	.....	31	158	82.7	0.85	.....	.....	5	1	5	25	55	10	52	5	90	21	12	10	5	.....	20	54
135	5	462	1,438	64.9	0.72	.....	.....	20	190	203	292	504	29	188	12	569	190	186	127	59	.....	307	55
117	5	190	584	45.0	0.57	.....	.....	121	245	56	.....	126	.....	36	.....	284	123	19	6	35	5	112	56
67	5	211	594	46.5	0.69	.....	5	10	102	141	83	161	25	62	5	290	101	30	17	16	.....	140	57
10	.....	253	589	65.5	0.86	.....	.....	.....	50	10	21	173	62	258	15	360	25	22	6	.....	.....	176	58
1	.....	6	63	86.3	0.86	.....	.....	.....	10	.....	.....	20	.....	33	.....	22	5	25	5	.....	.....	6	59
259	11	1,052	2,643	59.2	0.93	5	5	.....	30	10	11	418	858	1,286	20	1,327	230	252	122	97	.....	615	60
116	10	841	1,876	56.7	0.90	.....	10	5	15	26	11	572	372	809	56	974	109	137	63	35	10	548	61
713	41	4,723	11,115	51.7	0.90	.....	11	75	261	207	255	2,959	2,513	4,705	129	6,320	1,015	399	191	248	30	2,912	62

Table 15.—HIRED WORKERS BY BASIS OF PAYMENT, WAGE RATES, AND PERQUISITES FURNISHED; BY DIVISIONS AND STATES: 1950—Continued

Part 5 of 5: Workers Paid on a Piece-Work Basis.

[Figures are for hired persons working the week preceding the enumeration. For average date of enumeration, see table in Introduction. Data are based on reports for only a sample of farms. See text]

	Region, division, and State	One or more hired workers paid on a piece-work basis										Only 1 hired worker paid on a piece-work basis								No report as to basis of payment	
		Farms reporting		Persons working		Farms reporting specified perquisites						Farms reporting		Farms reporting specified perquisites							
		Number	Percent of all farms reporting hired labor	Number	Percent of all hired workers	None	House only	Board and room only	Other only	House and other[1]	Board and room and other	No report as to perquisites	Number	As a percent of all farms reporting workers on a piece-work basis	None	House only	Board and room only	Other only	House and other[1]	Board and room and other	Number of farms	Number of workers
1	U.S.....	24,868	3.5	97,112	6.2	7,345	2,779	4,356	1,101	1,170	381	7,736	15,423	62.0	4,059	1,237	3,663	813	725	308	14,122	30,591
2	The North..	8,069	2.6	14,930	2.9	1,879	519	2,315	399	362	186	2,409	5,883	72.9	1,171	360	1,952	317	261	150	6,555	11,951
3	The South..	12,659	4.3	49,186	6.6	3,945	1,874	1,476	538	615	146	4,065	7,399	58.4	2,196	746	1,300	375	369	125	6,470	14,315
4	The West...	4,140	4.4	32,996	11.1	1,521	386	565	164	193	49	1,262	2,141	51.7	692	131	411	121	95	33	1,099	4,325
	Geo. Div.																					
5	N.E.....	500	2.4	1,063	2.2	158	15	101	25	30	5	166	334	66.8	82	15	81	25	25	5	216	734
6	M.A.....	1,746	2.7	5,214	4.2	464	163	341	81	88	35	574	1,108	63.5	232	85	295	55	45	30	846	2,124
7	E.N.C...	2,858	2.5	4,324	2.5	670	157	737	152	138	70	934	2,165	75.8	454	112	626	132	110	60	2,816	4,520
8	W.N.C...	2,965	2.6	4,329	2.7	587	184	1,136	141	106	76	735	2,276	76.8	403	148	950	105	81	55	2,675	4,573
9	S.A.....	5,334	4.4	24,932	8.0	1,654	649	750	222	272	111	1,676	3,400	63.7	1,012	353	685	162	156	90	2,724	6,427
10	E.S.C...	2,521	3.1	4,877	2.7	692	238	315	126	170	15	965	1,766	70.1	445	125	284	102	107	15	2,036	3,714
11	W.S.C...	4,804	5.2	19,377	7.7	1,599	987	411	190	173	20	1,424	2,233	46.5	739	268	331	111	106	20	1,710	4,174
12	Mt.....	1,268	3.3	3,939	4.4	354	147	274	72	66	23	332	862	68.0	239	83	206	62	37	12	493	1,161
13	Pac.....	2,872	5.1	29,057	14.1	1,167	239	291	92	127	26	930	1,279	44.5	453	48	205	59	58	21	606	3,164
	N.E.																					
14	Maine...	164	3.9	326	3.6	43	.....	26	10	10	.....	75	87	53.0	21	.....	16	10	10	.....	70	145
15	N.H.....	27	1.2	33	0.7	5	.....	15	.....	.....	.....	7	21	77.8	.....	.....	15	.....	.....	.....	10	20
16	Vt.....	111	2.2	175	2.1	25	5	20	10	15	5	31	90	81.1	15	5	15	10	15	5	55	181
17	Mass....	101	2.0	181	1.3	48	.....	20	5	.....	.....	28	66	65.3	26	.....	20	5	.....	.....	51	249
18	R.I.....	25	3.6	35	2.1	15	.....	5	.....	.....	.....	5	15	60.0	5	.....	5	.....	.....	.....	5	29
19	Conn....	72	1.8	313	2.8	22	10	15	.....	5	.....	20	55	76.4	15	10	10	.....	.....	.....	25	110
	M.A.																					
20	N.Y.....	674	2.3	1,730	3.3	190	31	166	25	31	10	221	447	66.3	91	30	135	15	20	10	365	747
21	N.J.....	358	4.1	2,183	9.4	124	92	20	6	12	10	94	156	43.6	61	20	15	5	5	10	75	218
22	Pa.....	714	2.8	1,301	2.8	150	40	155	50	45	15	259	505	70.7	80	35	145	35	20	10	406	1,159
	E.N.C.																					
23	Ohio....	771	3.5	1,196	3.4	201	35	176	50	40	20	249	557	72.2	140	35	131	40	30	15	647	957
24	Ind.....	610	3.4	858	3.1	176	41	96	30	36	30	201	484	79.3	126	30	96	30	25	25	430	580
25	Ill.....	485	1.4	677	1.4	79	28	161	41	21	5	150	382	78.8	52	16	141	36	20	5	648	1,263
26	Mich....	571	3.9	939	3.9	123	17	152	11	16	.....	252	414	72.5	71	5	127	11	15	.....	405	784
27	Wis.....	421	1.5	654	1.8	91	36	152	20	25	15	82	328	77.9	65	26	131	15	20	15	686	936
	W.N.C.																					
28	Minn....	595	2.7	835	2.7	65	32	273	20	40	20	145	443	74.5	50	21	212	15	35	15	511	858
29	Iowa....	524	1.7	699	1.7	81	35	219	41	12	10	126	449	85.7	55	35	191	35	12	5	798	1,123
30	Mo.....	588	2.8	1,111	3.3	229	52	86	31	14	10	166	404	68.7	147	43	71	21	6	5	458	1,002
31	N.Dak...	260	3.3	327	2.8	12	12	145	1	7	1	82	202	77.7	6	12	120	1	6	.....	173	369
32	S.Dak...	327	3.9	429	3.7	53	17	145	16	16	20	60	254	77.7	37	12	118	16	11	15	197	352
33	Nebr....	215	1.8	355	2.1	34	4	93	10	6	10	58	154	71.6	28	3	70	.....	.....	10	264	352
34	Kans....	456	3.7	573	3.1	113	32	175	22	11	5	98	370	81.1	80	22	168	17	11	5	274	517
	S.A.																					
35	Del.....	39	2.2	114	2.9	6	1	5	5	.....	.....	22	32	82.1	5	1	5	5	.....	.....	50	132
36	Md.....	196	2.0	520	2.4	52	16	25	16	21	5	61	120	61.2	30	.....	20	10	5	5	135	314
37	D.C.....	(*)	(*)	(*)	(*)	(*)	(*)	(*)	(*)	(*)	(*)	(*)	(*)	(*)	(*)	(*)	(*)	(*)	(*)	(*)	(*)	(*)
38	Va.....	685	3.3	1,645	3.7	161	79	92	40	78	10	225	492	71.8	107	46	86	35	55	5	477	903
39	W.Va....	194	2.7	242	1.9	60	16	35	15	10	5	53	176	90.7	50	15	35	15	10	5	201	378
40	N.C.....	1,293	4.7	2,291	4.3	373	72	325	72	45	61	345	1,012	78.3	287	60	300	61	30	50	881	1,681
41	S.C.....	677	4.1	2,497	5.5	148	129	96	16	51	10	227	460	67.9	111	93	95	10	30	10	303	1,031
42	Ga.....	1,246	4.9	4,161	6.5	364	243	128	36	58	5	412	746	59.9	258	98	111	15	26	5	466	928
43	Fla.....	1,004	9.0	13,462	20.1	490	93	44	22	9	15	331	362	36.1	164	40	33	11	.....	10	211	1,060
	E.S.C.																					
44	Ky.....	545	2.2	747	1.7	95	31	90	36	22	5	266	409	75.0	40	25	85	35	15	5	589	1,025
45	Tenn....	655	2.7	1,191	2.6	180	61	46	26	78	.....	264	443	67.6	130	35	36	20	55	.....	740	1,313
46	Ala.....	790	4.5	1,573	4.1	249	86	128	33	53	5	236	544	68.9	150	44	112	26	27	5	406	679
47	Miss....	531	3.6	1,366	2.5	168	60	51	31	17	5	199	370	69.7	125	21	51	21	10	5	301	697
	W.S.C.																					
48	Ark.....	496	3.6	2,266	5.2	196	50	86	10	6	5	143	314	63.3	114	26	76	5	.....	5	330	724
49	La.....	1,751	14.7	5,412	12.8	555	626	52	62	27	.....	429	482	27.5	177	78	41	26	17	.....	257	454
50	Okla....	488	4.2	806	4.3	127	57	123	8	15	5	153	327	67.0	75	41	101	7	10	5	233	587
51	Tex.....	2,069	3.7	10,893	7.3	721	254	150	110	125	10	699	1,110	53.6	373	123	113	73	79	10	890	2,409
	Mt.																					
52	Mont....	162	2.5	244	1.9	36	1	67	10	2	2	44	115	71.0	27	.....	44	8	1	1	60	184
53	Idaho...	199	3.0	370	3.0	67	35	44	.....	6	.....	47	144	72.4	55	25	27	.....	1	.....	117	146
54	Wyo.....	91	2.9	213	2.9	19	9	19	1	6	5	32	61	67.0	15	3	15	1	6	.....	30	62
55	Colo....	330	3.4	690	3.6	93	41	76	16	31	11	62	214	64.8	44	27	73	13	17	11	97	232
56	N.Mex...	103	2.2	298	2.5	21	28	12	10	4	.....	28	73	70.9	13	17	11	10	2	.....	60	102
57	Ariz....	164	4.8	1,772	10.9	56	17	16	10	1	5	59	85	51.8	30	6	16	5	.....	.....	8	166
58	Utah....	203	5.9	310	4.2	62	11	40	20	10	.....	60	165	81.3	55	5	20	20	10	.....	95	181
59	Nev.....	16	1.7	42	1.4	.....	5	.....	5	6	.....	.....	5	31.3	.....	.....	.....	5	.....	.....	26	88
	Pac.																					
60	Wash....	464	4.5	1,023	4.4	167	25	78	22	15	6	151	302	65.1	79	15	63	22	10	6	143	546
61	Oreg....	291	3.6	1,153	5.8	89	12	38	8	27	5	112	158	54.3	27	.....	32	6	15	5	77	238
62	Calif...	2,117	5.6	26,881	16.5	911	202	175	62	85	15	667	819	38.7	347	33	110	31	33	10	386	2,380

* Not available.

[1] Includes farms reporting "house and board and room," and "house, board and room, and other."

Table 16.—WAGE RATES BY PERQUISITES FURNISHED, BY DIVISIONS AND STATES: 1950

[Figures are for hired persons working the week preceding the enumeration. For average date of enumeration see table in Introduction. Data are based on reports for only a sample of farms. See text]

	Region, division, and State	Workers paid on a monthly basis										Workers paid on a weekly basis									
		Average per person per month		Median monthly wage rate per farm reporting (dollars)								Average per person per week		Median weekly wage rate per farm reporting (dollars)							
					Perquisites furnished[1]										Perquisites furnished[1]						
		Hours worked	Wage rate (dol.)	All farms	None	House only	Board and room only	Other only	House and other[2]	Board and room and other	No report as to perquisites furnished	Hours worked	Wage rate (dol.)	All farms	None	House only	Board and room only	Other only	House and other[2]	Board and room and other	No report as to perquisites furnished
1	U.S.....	239	118	102	128	124	86	105	116	78	108	52	28	25	32	26	18	27	26	14	29
2	The North..	249	108	99	119	125	84	108	118	79	104	53	31	28	37	32	19	31	30	19	33
3	The South..	219	95	80	85	94	53	66	90	47	88	50	23	20	23	21	14	18	20	10	22
4	The West...	236	169	155	189	182	125	166	161	113	174	52	42	39	43	42	31	38	37	(3)	42
	Geo. Div.																				
5	N.E.....	240	120	96	147	142	70	133	131	56	137	54	35	33	40	38	21	34	34	23	38
6	M.A.....	248	106	88	121	127	66	98	117	72	105	54	31	30	38	35	18	31	33	21	34
7	E.N.C...	251	104	95	107	122	77	107	116	73	101	52	28	25	33	28	17	28	26	11	28
8	W.N.C...	250	110	105	121	125	96	115	120	90	105	53	27	26	34	30	21	31	29	20	31
9	S.A.....	220	90	71	81	85	50	62	82	36	81	50	24	20	24	21	13	20	21	9	22
10	E.S.C....	212	80	63	72	72	40	51	74	33	71	50	19	17	18	18	13	13	18	11	18
11	W.S.C....	221	110	99	103	109	70	87	104	79	103	51	24	22	25	23	18	21	22	16	24
12	Mt.....	244	145	140	167	162	123	146	148	108	153	53	37	35	36	37	31	36	36	(3)	35
13	Pac.....	228	194	178	201	193	130	189	182	123	197	51	45	44	46	46	29	41	39	(3)	45
	N.E.																				
14	Maine...	223	89	79	139	102	66	(3)	86	(3)	(3)	52	35	35	39	41	22	30	37	(3)	40
15	N.H.....	224	117	115	(3)	139	80	(3)	129	(3)	(3)	52	33	32	39	37	18	38	34	(3)	36
16	Vt.....	262	97	79	(3)	118	66	(3)	110	54	78	63	25	26	33	32	20	32	31	(3)	34
17	Mass....	230	122	97	142	147	68	149	134	(3)	141	52	38	36	41	40	25	34	37	(3)	38
18	R.I.....	242	138	133	(3)	(3)	(3)	.....	(3)	.....	(3)	52	36	37	41	38	(3)	(3)	(3)	(3)	36
19	Conn....	243	139	115	165	148	73	146	147	74	174	51	41	39	44	40	23	40	38	(3)	42
	M.A.																				
20	N.Y.....	256	107	91	131	135	70	106	122	72	110	56	32	30	40	35	19	34	34	23	36
21	N.J.....	244	136	116	144	144	75	114	143	(3)	139	54	36	34	39	37	23	28	33	(3)	38
22	Pa.....	241	98	81	107	117	62	87	105	68	95	52	27	24	34	32	15	28	29	14	29
	E.N.C.																				
23	Ohio....	231	100	84	116	112	61	100	100	57	94	52	28	24	32	25	16	25	24	12	26
24	Ind.....	238	103	96	102	110	72	107	107	72	99	53	26	25	29	27	19	31	26	(3)	26
25	Ill.....	248	115	108	113	122	92	114	119	88	110	54	31	28	34	30	21	28	29	(3)	34
26	Mich....	238	104	86	113	128	66	103	123	62	97	49	28	24	35	32	16	28	33	(3)	25
27	Wis.....	272	95	83	100	131	74	98	119	72	91	52	24	20	34	33	14	(3)	34	(3)	28
	W.N.C.																				
28	Minn....	251	98	92	123	126	87	101	118	74	91	51	25	21	40	34	17	(3)	30	9	28
29	Iowa....	259	114	113	121	125	103	123	123	98	110	54	28	28	34	35	24	32	32	24	33
30	Mo.....	233	98	91	100	100	69	92	95	65	97	53	24	22	24	23	17	28	25	(3)	24
31	N.Dak...	249	114	110	144	158	107	121	119	92	118	55	30	26	(3)	(3)	26	(3)	(3)	(3)	(3)
32	S.Dak...	249	114	107	121	137	101	124	127	102	109	55	31	29	40	(3)	26	(3)	(3)	(3)	(3)
33	Nebr....	249	123	114	136	143	101	132	129	92	112	56	32	31	42	36	26	(3)	34	(3)	38
34	Kans....	236	122	109	134	128	90	109	122	99	112	52	29	29	39	36	22	(3)	29	(3)	34
	S.A.																				
35	Del.....	242	109	79	(3)	139	65	(3)	(3)	(3)	(3)	53	30	26	32	32	17	(3)	29	(3)	29
36	Md.....	245	105	92	93	108	71	103	106	49	108	54	25	23	28	27	18	24	25	8	25
37	D.C.....	(*)	(*)	(*)	(*)	(*)	(*)	(*)	(*)	(*)	(*)	(*)	(*)	(*)	(*)	(*)	(*)	(*)	(*)	(*)	(*)
38	Va.....	232	92	79	83	95	58	68	83	50	83	52	24	21	25	22	16	23	22	7	22
39	W.Va....	218	85	77	89	97	53	(3)	82	(3)	87	47	22	20	18	24	16	(3)	23	(3)	(3)
40	N.C.....	203	74	56	68	80	45	50	55	19	67	48	20	17	22	21	10	11	19	7	20
41	S.C.....	197	72	48	58	62	34	22	57	(3)	68	49	17	14	15	15	9	13	16	(3)	17
42	Ga.....	206	71	54	66	62	35	62	64	(3)	72	50	18	16	16	16	11	14	17	(3)	17
43	Fla.....	208	139	111	128	141	49	(3)	105	(3)	139	50	35	33	34	34	21	33	33	(3)	32
	E.S.C.																				
44	Ky.....	223	95	78	96	87	55	(3)	86	(3)	80	52	22	19	25	21	15	(3)	19	(3)	19
45	Tenn....	219	83	69	70	74	41	61	80	(3)	75	51	20	17	18	18	13	16	18	(3)	19
46	Ala.....	205	64	48	63	58	33	38	58	(3)	47	48	18	15	15	17	9	12	16	(3)	16
47	Miss....	205	81	60	66	73	39	53	69	(3)	79	50	19	16	18	18	14	10	14	(3)	20
	W.S.C.																				
48	Ark.....	222	101	82	76	103	46	(3)	95	(3)	87	53	23	22	22	23	17	(3)	22	(3)	25
49	La.....	206	107	82	88	93	46	61	90	(3)	94	48	21	19	20	22	14	18	19	(3)	18
50	Okla....	220	112	99	96	108	73	(3)	102	(3)	96	48	28	26	32	26	20	(3)	28	(3)	27
51	Tex.....	223	111	103	113	112	76	92	106	80	107	51	24	23	25	23	19	22	23	(3)	26
	Mt.																				
52	Mont....	245	138	136	171	163	129	134	151	110	146	50	36	33	(3)	(3)	31	(3)	(3)	.....	(3)
53	Idaho...	247	164	164	184	182	145	157	171	(3)	166	51	38	38	41	(3)	34	(3)	(3)	(3)	(3)
54	Wyo.....	252	144	135	161	157	123	(3)	150	114	147	53	39	34	(3)	(3)	32	.....	(3)	.....	.....
55	Colo....	244	140	132	147	153	103	115	143	95	145	54	37	36	37	36	32	(3)	36	.....	37
56	N.Mex...	233	118	109	132	135	92	(3)	111	(3)	139	53	30	29	25	31	23	(3)	31	(3)	24
57	Ariz....	237	162	149	162	179	103	(3)	145	(3)	139	54	43	42	37	46	(3)	(3)	42	.....	(3)
58	Utah....	238	165	161	179	172	151	152	148	(3)	163	47	35	36	46	(3)	20	(3)	.....	.....	(3)
59	Nev.....	244	144	128	(3)	168	124	.....	122	(3)	(3)	51	35	36	(3)	(3)	(3)	.....	(3)	.....	.....
	Pac.																				
60	Wash....	236	167	170	184	190	136	182	180	132	180	49	43	41	45	47	23	(3)	(3)	(3)	38
61	Oreg....	231	160	151	188	179	122	162	170	(3)	173	47	38	38	44	(3)	26	(3)	(3)	(3)	(3)
62	Calif...	225	209	188	208	196	134	204	187	114	212	51	46	44	46	46	31	41	40	(3)	48

See footnotes at end of table.

Table 16.—WAGE RATES BY PERQUISITES FURNISHED, BY DIVISIONS AND STATES: 1950 —Continued

[Figures are for hired persons working the week preceding the enumeration. For average date of enumeration, see table in Introduction. Data are based on reports for only a sample of farms. See text]

	Region, division, and State	Workers paid on a daily basis										Workers paid on a hourly basis								
		Average per person per day		Median daily wage rate per farm reporting (dollars)								Average wage per person per hour (dol.)	Median hourly rate per farm reporting (dollars)							
					Perquisites furnished[1]						No report as to perquisites furnished			Perquisites furnished[1]						No report as to perquisites furnished
		Hours worked	Wage rate (dol.)	All farms	None	House only	Board and room only	Other only	House and other[2]	Board and room and other			All farms	None	House only	Board and room only	Other only	House and other[2]	Board and room and other	
1	U.S.....	9.2	3.66	3.36	3.52	2.94	3.82	3.71	2.74	3.33	3.53	0.67	0.72	0.77	0.54	0.72	0.67	0.50	0.68	0.74
2	The North..	8.9	4.80	4.62	4.90	3.88	4.43	4.60	3.83	4.24	4.82	0.74	0.76	0.78	0.59	0.77	0.74	0.55	0.75	0.77
3	The South..	9.3	3.16	2.94	3.11	2.82	2.80	2.92	2.54	2.89	3.07	0.49	0.48	0.50	0.44	0.48	0.48	0.41	0.47	0.49
4	The West...	9.0	6.57	6.07	6.58	6.06	5.57	5.96	5.74	[3]	6.16	0.82	0.89	0.92	0.81	0.84	0.86	0.81	0.86	0.92
	Geo. Div.																			
5	N.E.....	8.5	5.69	5.38	5.99	5.43	3.42	4.40	[3]	[3]	5.59	0.73	0.80	0.81	0.78	0.76	0.77	0.76	[3]	0.80
6	M.A.....	8.5	4.88	4.61	5.13	4.73	3.57	4.44	4.81	2.83	4.76	0.73	0.76	0.78	0.64	0.63	0.68	0.59	0.66	0.76
7	E.N.C...	8.8	4.56	4.53	4.78	3.96	4.05	4.52	3.64	4.06	4.82	0.72	0.72	0.76	0.56	0.69	0.70	0.53	0.75	0.75
8	W.N.C...	9.2	4.84	4.66	4.82	3.65	4.73	4.79	3.78	4.78	4.70	0.75	0.78	0.78	0.50	0.81	0.76	0.52	0.80	0.78
9	S.A.....	9.2	3.01	2.78	2.99	2.47	2.76	2.87	2.37	2.50	2.94	0.52	0.48	0.50	0.44	0.46	0.47	0.40	0.46	0.49
10	E.S.C...	9.3	2.91	2.59	2.84	2.45	2.31	2.55	2.24	2.79	2.77	0.45	0.44	0.47	0.35	0.44	0.34	0.33	[3]	0.46
11	W.S.C...	9.4	3.56	3.51	3.61	3.41	3.43	3.59	3.39	3.55	3.70	0.47	0.49	0.51	0.45	0.51	0.52	0.45	[3]	0.50
12	Mt.....	9.0	5.72	5.48	5.80	5.50	5.24	5.50	5.26	[3]	5.70	0.71	0.77	0.79	0.58	0.80	0.81	0.61	[3]	0.79
13	Pac.....	9.0	7.49	7.29	[4]7.50	[4]7.50	6.45	[4]7.50	7.10	[3]	7.07	0.85	0.92	0.94	0.84	0.90	0.92	0.85	0.92	0.95
	N.E.																			
14	Maine...	8.6	6.13	6.06	6.43	6.03	4.62	4.94	[3]	[3]	6.59	0.74	0.77	0.77	[3]	0.79	0.71	[3]	[3]	0.79
15	N.H.....	8.2	4.59	4.31	4.31	.....	[3]	[3]	.....	.....	5.70	0.76	0.80	0.80	[3]	[3]	[3]	[3]	.....	0.80
16	Vt.....	8.4	4.27	4.09	5.03	[3]	3.23	3.73	[3]	[3]	4.66	0.76	0.79	0.79	[3]	[3]	0.77	[3]	.....	0.80
17	Mass....	8.3	5.76	5.42	6.03	[3]	3.24	[3]	[3]	[3]	5.43	0.65	0.80	0.81	[3]	0.66	[5]1.00	[3]	.....	0.79
18	R.I.....	8.4	5.34	5.16	[3]	[3]	.....	.....	.....	.....	[3]	0.79	0.80	0.79	[3]	[3]	.....	.....	[3]	[3]
19	Conn....	8.3	6.24	5.84	6.29	[3]	[3]	4.84	[3]	[3]	5.55	0.80	0.84	0.93	[3]	[3]	[3]	[3]	.....	0.82
	M.A.																			
20	N.Y.....	8.4	5.14	4.81	5.51	5.80	3.78	4.13	4.89	[3]	5.04	0.77	0.79	0.80	0.71	0.76	0.77	0.62	[3]	0.79
21	N.J.....	8.4	5.83	5.41	5.57	[3]	4.87	[3]	[3]	.....	5.27	0.75	0.77	0.80	0.63	0.73	0.81	0.59	.....	0.78
22	Pa.....	8.6	4.36	4.16	4.61	3.86	3.40	4.52	4.73	[3]	4.40	0.70	0.64	0.68	0.61	0.54	0.59	0.56	[3]	0.68
	E.N.C.																			
23	Ohio....	8.5	4.03	3.74	4.08	3.20	3.26	3.85	3.11	[3]	4.52	0.73	0.71	0.75	0.60	0.66	0.70	0.52	[3]	0.69
24	Ind.....	8.8	4.48	4.42	4.64	4.12	4.10	4.20	3.68	[3]	4.54	0.73	0.69	0.74	0.55	0.55	0.56	0.57	[3]	0.75
25	Ill.....	9.1	4.97	4.89	5.07	4.36	4.66	4.85	4.09	4.92	5.13	0.72	0.68	0.75	0.54	0.80	0.63	0.51	[3]	0.67
26	Mich....	8.2	4.82	4.77	5.01	[3]	4.27	4.84	[3]	[3]	5.00	0.71	0.75	0.77	0.55	0.76	0.76	0.54	[3]	0.77
27	Wis.....	9.0	4.16	3.84	4.35	[3]	3.55	3.91	[3]	3.46	4.78	0.74	0.75	0.76	[3]	0.64	0.68	[3]	[3]	0.79
	W.N.C.																			
28	Minn....	8.9	4.95	4.60	5.15	[3]	4.36	4.76	[3]	[3]	4.96	0.81	0.83	0.82	[3]	0.82	0.83	[3]	[3]	0.95
29	Iowa....	9.0	5.55	5.20	5.47	[3]	5.08	5.11	4.18	5.24	5.33	0.81	0.81	0.81	[3]	0.80	0.79	[3]	[3]	0.83
30	Mo.....	9.3	3.93	3.74	4.12	3.44	3.26	3.83	3.33	3.49	4.03	0.57	0.52	0.54	0.44	0.50	0.52	0.47	[3]	0.53
31	N.Dak...	9.7	5.77	5.20	5.12	[3]	5.17	[3]	[3]	[3]	5.77	0.93	[5]1.00	[5]1.00	[3]	[5]1.00	[3]	[3]	.....	[5]1.00
32	S.Dak...	9.4	5.23	4.99	5.44	[3]	4.91	4.95	[3]	[3]	5.50	0.86	0.98	0.84	[3]	[5]1.00	[3]	[3]	.....	[5]1.00
33	Nebr....	9.2	5.38	5.13	5.33	5.74	4.96	5.53	5.36	[3]	5.26	0.78	0.80	0.80	0.71	0.80	0.80	[3]	[3]	0.80
34	Kans....	8.9	5.52	5.12	5.17	5.76	5.09	4.99	[3]	[3]	5.23	0.82	0.81	0.81	[3]	0.82	0.80	[3]	[3]	0.81
	S.A.																			
35	Del.....	8.8	4.75	4.77	[3]	[3]	4.71	[3]	[3]	.....	4.74	0.68	0.60	0.74	0.56	0.64	[3]	[3]	.....	0.65
36	Md.....	9.0	4.41	4.51	4.82	4.31	4.10	4.56	3.90	[3]	4.61	0.61	0.54	0.59	0.52	0.52	0.54	0.49	[3]	0.58
37	D.C.....	(*)	(*)	(*)	(*)	(*)	(*)	(*)	(*)	(*)	(*)	(*)	(*)	(*)	(*)	(*)	(*)	(*)	(*)	(*)
38	Va.....	9.1	3.55	3.35	3.94	2.97	3.18	3.17	2.95	2.51	3.43	0.49	0.48	0.50	0.37	0.48	0.47	0.38	[3]	0.50
39	W.Va....	8.3	3.31	3.00	3.48	2.65	2.48	2.92	2.24	[3]	3.48	0.52	0.48	0.51	0.47	0.44	0.49	0.39	[3]	0.50
40	N.C.....	9.3	3.17	3.04	3.19	2.85	2.88	3.19	2.71	[3]	3.16	0.46	0.44	0.46	0.40	0.41	0.43	0.38	[3]	0.45
41	S.C.....	9.2	2.36	2.19	2.28	2.14	2.07	2.12	2.10	[3]	2.22	0.36	0.41	0.44	0.39	0.41	[3]	0.34	[3]	0.40
42	Ga.....	9.4	2.58	2.44	2.59	2.34	2.21	2.45	2.27	[3]	2.65	0.51	0.48	0.49	0.43	[3]	[3]	0.41	[3]	0.48
43	Fla.....	8.9	3.88	3.84	4.21	3.73	2.98	3.20	3.06	[3]	4.25	0.60	0.66	0.69	0.57	[3]	0.76	0.60	.....	0.65
	E.S.C.																			
44	Ky.....	8.9	3.18	2.78	3.02	2.44	2.49	2.89	2.40	2.12	3.05	0.61	0.51	0.53	0.49	0.51	[3]	0.33	.....	0.51
45	Tenn....	9.1	2.64	2.32	2.70	2.19	2.08	2.31	2.03	[3]	2.48	0.39	0.41	0.45	0.32	0.38	0.41	0.32	[3]	0.45
46	Ala.....	9.1	2.54	2.40	2.60	2.31	2.15	2.37	2.16	[3]	2.60	0.49	0.44	0.44	0.38	[3]	[3]	[3]	.....	0.46
47	Miss....	9.7	3.11	2.89	2.91	3.00	2.58	2.62	2.81	[3]	2.87	0.41	0.40	0.44	0.38	0.41	[3]	0.36	.....	0.37
	W.S.C.																			
48	Ark.....	9.9	3.46	3.38	3.34	3.62	2.95	3.44	3.24	[3]	3.44	0.43	0.45	0.47	0.40	0.47	[3]	0.37	[3]	0.47
49	La.....	9.2	3.14	3.09	3.13	3.04	2.92	3.03	3.03	[3]	3.23	0.41	0.43	0.47	0.39	[3]	[3]	0.39	.....	0.48
50	Okla....	8.9	4.53	4.25	4.09	4.35	4.39	4.50	4.16	[3]	4.35	0.64	0.58	0.58	0.51	0.77	0.54	0.51	[3]	0.65
51	Tex.....	9.4	3.64	3.67	3.86	3.42	3.66	3.83	3.58	3.40	3.82	0.47	0.49	0.51	0.46	0.49	0.52	0.45	[3]	0.50
	Mt.																			
52	Mont....	9.3	6.30	5.81	7.33	[3]	5.72	[3]	[3]	[3]	5.48	0.85	0.84	0.83	[3]	[3]	[3]	[3]	[3]	1.00
53	Idaho...	9.1	6.39	6.36	6.92	[3]	5.70	6.61	[3]	[3]	7.03	0.86	0.84	0.84	0.80	0.83	0.97	[3]	[3]	0.90
54	Wyo.....	9.0	5.76	5.33	5.94	[3]	5.07	[3]	[3]	.....	[3]	0.82	0.82	0.82	[3]	[3]	[3]	[3]	.....	[3]
55	Colo....	8.9	5.67	5.43	5.96	5.75	5.02	5.33	5.14	[3]	5.43	0.75	0.75	0.76	0.64	0.77	0.76	0.65	[3]	0.75
56	N.Mex...	9.0	4.62	4.63	4.52	4.74	4.49	4.46	4.53	[3]	5.04	0.51	0.50	0.52	0.48	[3]	[3]	0.47	[3]	0.53
57	Ariz....	9.4	5.80	5.66	5.58	5.93	4.62	[3]	5.89	[3]	5.53	0.68	0.67	0.73	0.61	0.63	[3]	0.62	[3]	0.71
58	Utah....	8.2	6.20	5.94	6.02	[3]	5.29	[3]	[3]	[3]	5.96	0.85	0.92	0.96	[3]	[3]	[3]	[3]	.....	0.94
59	Nev.....	8.6	5.44	5.17	5.94	[3]	4.89	[3]	[3]	[3]	[3]	1.06	[5]1.00	[3]	[3]	[3]	[3]	[3]	.....	[3]
	Pac.																			
60	Wash....	9.4	7.64	[4]7.50	[4]7.50	[4]7.50	7.39	[4]7.50	[3]	[3]	6.77	0.90	0.96	0.96	0.92	[5]1.00	0.86	0.90	[3]	0.99
61	Oreg....	8.7	6.70	6.45	6.44	[3]	6.31	6.69	5.72	[3]	6.73	0.86	0.91	0.94	0.88	0.90	0.84	0.81	[3]	0.93
62	Calif...	9.0	7.62	7.36	[4]7.50	7.46	5.44	[4]7.50	7.23	[3]	7.22	0.84	0.91	0.94	0.83	0.85	0.93	0.85	[3]	0.94

*Not available. [1]See table 15 for number of farms reporting each type of perquisites furnished. [2]Includes farms reporting "house and board and room," and "house, board and room, and other." [3]Median not shown where less than 50 farms reporting. [4]$7.50 or over. [5]$1.00 or more.

Table 17.—SPECIFIED FARM EXPENDITURES, BY DIVISIONS AND STATES: 1949, 1944, AND 1939

[Not included in this table are many expense items such as fertilizer and lime, maintenance of buildings, taxes, mortgage interest, insurance, rents, containers, veterinary fees, and others of varying degrees of importance. The specified expenditures shown in this table amounted to approximately 60 percent of all farm production costs for 1949 according to estimates of the United States Department of Agriculture. See table 18 for percent of all farms reporting and table 19 for average per farm reporting. All 1949 data and data for livestock and poultry purchased, and seeds, bulbs, plants, and trees purchased for 1944 are based on reports for only a sample of farms. See text]

	Region, division, and State	Any specified expenditures, 1949		Machine hire and/or hired labor									
				Total, 1949		Machine hire, 1949		Hired labor					
								Farms reporting			Amount of cash expended (dollars)		
		Farms reporting	Amount expended (dollars)	Farms reporting	Amount expended (dollars)	Farms reporting	Amount expended (dollars)	1949	1944	1939	1949	1944	1939
1	U.S.	4,782,184	10,895,148,401	3,548,279	3,030,084,313	2,757,864	611,623,456	2,670,043	2,799,026	2,260,237	2,418,460,857	1,865,026,434	781,791,558
2	The North	2,105,569	5,802,720,171	1,689,361	1,174,990,403	1,437,819	296,641,035	1,253,767	1,339,036	1,054,048	878,349,368	736,493,382	333,057,257
3	The South	2,257,088	2,959,681,728	1,534,584	1,058,452,707	1,088,758	208,737,035	1,155,313	1,163,131	945,706	849,715,672	561,241,035	233,456,441
4	The West	419,527	2,132,746,502	324,334	796,641,203	231,287	106,245,386	260,963	296,859	260,483	690,395,817	567,292,017	215,277,860
	Geo. Divisions:												
5	New England....	90,693	349,487,103	59,897	100,778,260	37,055	5,601,683	48,019	63,659	52,804	95,176,577	77,399,315	37,831,646
6	Middle Atlantic	272,047	895,223,001	201,845	226,809,477	161,961	26,650,284	150,817	179,763	150,351	200,159,193	161,288,365	78,407,170
7	E.N. Central...	817,626	1,822,437,346	663,126	381,575,101	585,795	104,986,083	465,796	486,270	391,805	276,589,018	228,248,170	109,562,605
8	W.N. Central...	925,203	2,735,572,721	764,493	465,827,565	653,008	159,402,985	589,135	609,344	459,088	306,424,580	269,557,532	107,255,836
9	South Atlantic.	814,473	969,885,711	577,619	318,276,025	411,340	49,164,582	432,734	483,650	364,431	269,111,443	215,692,869	98,163,698
10	E.S. Central...	760,300	574,049,794	504,179	182,426,923	362,473	44,443,983	350,679	300,757	235,821	137,982,940	87,426,622	39,283,369
11	W.S. Central...	682,315	1,415,746,223	452,786	557,749,759	314,945	115,128,470	371,900	378,724	345,454	442,621,289	258,121,544	96,009,374
12	Mountain.....	178,025	821,486,865	144,499	251,965,937	107,429	47,544,084	118,185	132,587	111,789	204,421,853	162,851,605	64,787,472
13	Pacific.....	241,502	1,311,259,637	179,835	544,675,266	123,858	58,701,302	142,778	164,272	148,694	485,973,964	404,440,412	150,490,388
	New England:												
14	Maine.....	26,326	72,815,413	17,482	25,025,402	10,793	1,447,101	14,246	17,955	15,765	23,578,301	18,516,069	5,958,852
15	N.H.....	11,941	37,949,951	7,329	8,370,706	4,447	482,993	5,531	7,298	5,665	7,887,713	5,955,672	3,297,763
16	Vt.....	17,241	54,089,249	12,694	12,160,815	8,099	1,118,720	10,552	13,877	11,999	11,042,095	9,603,763	4,800,103
17	Mass.....	19,342	93,275,219	12,170	27,543,234	7,224	1,185,737	9,428	14,179	10,555	26,357,497	21,844,539	13,055,845
18	R.I.....	2,266	11,723,778	1,381	2,857,471	741	140,452	1,146	1,610	1,222	2,717,019	2,588,845	1,640,282
19	Conn.....	13,577	79,633,493	8,841	24,820,632	5,751	1,226,680	7,116	8,740	7,598	23,593,952	18,890,427	9,078,801
	Middle Atlantic:												
20	N.Y.....	115,114	386,324,756	86,999	105,705,054	68,127	11,260,715	68,561	80,847	73,243	94,444,339	79,651,812	37,958,608
21	N.J.....	22,881	150,049,001	16,301	41,315,496	9,714	2,219,342	13,936	14,339	12,351	39,096,154	30,184,601	14,919,478
22	Pa.....	134,052	358,849,244	98,545	79,788,927	84,120	13,170,227	68,320	84,577	64,757	66,618,700	51,451,952	25,529,084
	East North Central:												
23	Ohio.....	182,334	341,605,099	140,219	74,945,968	121,901	19,882,420	93,772	95,172	82,646	55,063,548	42,355,242	23,278,083
24	Ind.....	150,023	333,540,006	116,218	60,089,881	101,463	19,035,936	80,907	78,913	58,673	41,053,945	30,983,721	14,897,357
25	Ill.....	182,051	590,374,672	148,968	108,684,352	129,872	30,996,986	112,281	115,973	93,837	77,687,366	63,141,908	30,884,788
26	Mich.....	142,086	221,733,346	114,419	62,909,112	100,836	15,473,567	76,578	80,148	71,076	47,435,545	40,692,246	19,203,722
27	Wis.....	161,132	335,184,223	143,302	74,945,788	131,723	19,597,174	102,258	116,064	85,573	55,348,614	51,075,053	21,298,655
	West North Central:												
28	Minn.....	171,883	429,146,531	150,444	85,154,540	137,519	28,041,995	114,106	118,437	95,174	57,112,545	47,507,030	21,950,940
29	Iowa.....	193,067	787,827,217	172,588	105,620,682	158,216	37,352,067	131,307	124,831	109,132	68,268,615	56,879,987	29,500,447
30	Mo.....	207,516	374,909,589	144,044	70,744,326	115,683	22,891,512	108,246	109,298	76,720	47,852,814	40,481,142	16,698,517
31	N.Dak.....	63,637	161,352,232	53,722	43,575,980	38,165	11,444,667	44,087	53,983	38,950	32,131,313	34,785,211	9,603,606
32	S.Dak.....	64,091	208,250,880	55,620	39,249,086	46,594	13,484,058	45,750	47,027	30,861	25,765,028	20,351,469	5,948,414
33	Nebr.....	101,798	390,881,210	87,588	55,130,297	75,829	19,350,027	65,854	69,369	46,887	35,780,270	32,143,129	11,413,515
34	Kans.....	123,211	383,205,062	100,487	66,352,654	81,002	26,838,659	79,785	86,399	61,364	39,513,995	37,409,564	12,140,397
	South Atlantic:												
35	Del.....	6,527	55,902,045	4,996	6,555,930	3,987	862,550	3,840	4,983	4,462	5,693,380	5,191,120	2,087,346
36	Md.....	33,052	116,285,180	24,400	30,227,156	18,759	3,790,231	19,604	25,438	20,846	26,436,925	23,333,144	10,682,579
37	D.C.....	[2]28	[2]265,860	[2]8	[2]118,175	.....	.....	[2]8	21	38	[2]118,175	272,855	183,150
38	Va.....	128,885	167,598,659	79,810	48,759,141	54,147	5,992,497	61,579	76,946	59,763	42,766,644	34,725,537	17,326,650
39	W.Va.....	68,738	55,430,745	33,811	12,220,356	18,965	1,357,801	25,865	37,216	26,089	10,862,555	8,559,604	4,012,859
40	N.C.....	250,188	170,332,843	190,999	60,772,359	135,978	12,590,035	148,013	152,173	95,346	48,182,324	41,458,143	14,835,885
41	S.C.....	114,355	83,533,123	88,248	34,075,040	66,257	6,426,840	62,745	64,962	51,288	27,648,200	22,167,930	11,552,491
42	Ga.....	164,618	173,073,999	123,827	54,886,893	93,209	12,258,326	86,509	90,605	78,703	42,628,567	31,469,656	16,505,107
43	Fla.....	48,110	147,729,117	31,528	70,779,150	20,038	5,886,302	24,579	31,306	27,896	64,892,848	48,514,880	20,977,631
	East South Central:												
44	Ky.....	186,062	175,362,074	116,946	45,808,443	73,175	9,600,532	96,952	93,788	66,100	36,207,911	27,921,000	11,943,901
45	Tenn.....	194,904	145,641,563	126,437	40,256,074	86,752	9,529,170	94,951	84,090	69,065	30,726,904	18,598,049	9,769,787
46	Ala.....	174,233	111,883,269	118,171	36,183,790	89,261	9,347,868	77,605	67,726	58,688	26,835,922	17,572,497	8,421,752
47	Miss.....	205,101	141,162,888	142,625	60,178,616	113,285	15,966,413	81,171	55,153	41,968	44,212,203	23,335,076	9,147,929
	West South Central:												
48	Ark.....	154,303	184,539,725	94,068	76,142,661	61,682	13,253,256	73,350	61,949	50,878	62,889,405	35,226,167	12,738,817
49	La.....	102,294	111,086,507	56,856	45,113,553	34,483	6,212,655	43,356	42,024	38,924	38,900,898	30,102,470	14,546,990
50	Okla.....	128,564	243,705,677	86,061	64,188,784	63,515	21,490,522	69,145	81,970	65,634	42,698,262	38,237,471	12,137,926
51	Tex.....	297,154	876,414,314	215,801	372,304,761	155,265	74,172,037	186,049	192,781	190,018	298,132,724	154,555,436	56,585,641
	Mountain:												
52	Mont.....	33,520	123,464,560	26,380	35,129,657	16,682	5,869,935	22,424	25,332	22,682	29,259,722	27,451,285	11,676,533
53	Idaho.....	37,817	130,727,175	32,011	40,707,391	25,849	8,510,612	26,203	28,836	25,483	32,196,779	29,415,136	11,487,378
54	Wyo.....	11,721	70,130,066	9,549	18,661,770	6,511	2,515,572	7,933	8,577	7,606	16,146,198	14,095,042	6,714,633
55	Colo.....	42,073	228,797,716	35,020	56,181,884	26,995	13,490,748	29,135	30,689	25,556	42,691,136	35,760,787	13,525,693
56	N.Mex.....	18,914	81,494,701	13,778	27,531,304	9,251	4,341,803	11,305	14,035	10,079	23,189,501	14,814,719	5,521,186
57	Ariz.....	9,136	90,246,023	6,873	47,264,614	4,958	8,158,405	5,745	6,284	5,891	39,106,209	23,081,841	9,070,792
58	Utah.....	22,170	78,507,215	18,809	19,953,197	15,873	3,884,695	13,706	16,790	12,653	16,068,502	12,773,592	4,388,123
59	Nev.....	2,674	18,119,409	2,079	6,536,120	1,310	772,314	1,734	2,044	1,839	5,763,806	5,459,203	2,403,134
	Pacific:												
60	Wash.....	63,911	185,185,942	44,768	68,343,223	31,019	7,096,773	33,445	41,805	35,244	61,246,450	61,227,446	20,405,130
61	Oreg.....	54,778	152,161,622	38,410	52,482,539	27,866	6,654,270	27,464	32,780	30,562	45,828,269	41,246,345	15,962,123
62	Calif.....	122,813	973,912,073	96,657	423,849,504	64,973	44,950,259	81,869	89,687	82,888	378,899,245	301,966,621	114,123,135

See footnotes at end of table.

Table 17.—SPECIFIED FARM EXPENDITURES, BY DIVISIONS

[Not included in this table are many expense items such as fertilizer and lime, maintenance of buildings, taxes, mortgage interest, insurance, rents, containers, veterinary fees, to estimates of the United States Department of Agriculture. See table 18 for percent of all farms reporting and table 19 for average per farm reporting. All 1949 data

	Region, division, and State	Feed for livestock and poultry						Livestock and poultry purchased			
		Farms reporting			Amount expended (dollars)			Farms reporting		Amount expended (dollars)	
		1949	1944	1939	1949	1944	1939	1949	1944	1949	1944
1	**United States**	3,875,704	4,271,642	3,342,715	3,023,840,651	2,426,725,495	732,116,548	2,948,808	2,765,691	2,389,809,254	1,317,441,017
2	The North	1,873,331	2,103,980	1,783,484	1,799,208,478	1,499,643,665	452,762,678	1,556,106	1,597,057	1,407,660,618	855,538,223
3	The South	1,686,447	1,811,780	1,253,784	708,758,711	574,863,944	153,355,840	1,159,333	953,290	550,234,759	263,227,908
4	The West	315,926	355,882	305,447	515,873,462	352,217,886	125,998,030	233,369	215,344	431,913,877	198,674,886
	Geographic Divisions:										
5	New England	78,010	109,526	98,294	169,876,908	135,771,663	60,276,294	50,417	56,693	35,275,822	20,993,698
6	Middle Atlantic	239,050	288,821	266,693	398,897,671	322,140,427	123,209,785	175,592	187,833	118,859,906	78,332,752
7	East North Central	725,459	811,982	682,783	540,544,574	478,282,337	115,582,560	593,434	610,883	401,928,962	255,646,122
8	West North Central	830,812	893,651	735,714	689,889,325	563,449,238	153,694,039	736,663	741,648	851,595,928	500,565,651
9	South Atlantic	583,038	609,191	403,225	307,014,248	246,294,586	59,667,271	420,941	352,245	144,196,869	77,398,214
10	East South Central	541,610	551,779	361,040	128,762,325	109,751,147	26,564,495	364,487	281,099	128,058,618	61,634,044
11	West South Central	561,799	650,810	489,519	272,982,138	218,818,211	67,124,074	373,905	319,946	277,979,272	124,195,650
12	Mountain	139,214	151,900	126,258	158,260,556	109,599,554	36,735,857	112,877	107,511	233,837,560	122,668,371
13	Pacific	176,712	203,982	179,189	357,612,906	242,618,332	89,262,173	120,492	107,833	198,076,317	76,006,515
	New England:										
14	Maine	22,101	30,074	27,266	27,825,611	20,598,637	9,197,926	13,457	14,131	5,405,837	2,861,199
15	New Hampshire	10,500	13,685	12,326	22,619,737	17,843,047	7,619,245	6,823	7,419	3,716,680	3,029,945
16	Vermont	15,941	19,359	19,134	29,204,769	24,173,562	8,900,136	9,267	9,984	6,202,916	3,447,339
17	Massachusetts	15,875	26,511	21,781	46,383,741	39,307,878	19,437,623	11,204	13,612	10,061,666	5,527,890
18	Rhode Island	1,906	3,103	2,407	5,792,260	5,457,434	2,429,547	1,373	1,476	1,296,649	1,035,612
19	Connecticut	11,687	16,794	15,380	38,050,790	28,391,105	12,691,817	8,293	10,071	8,592,074	5,091,713
	Middle Atlantic:										
20	New York	101,063	123,164	119,657	169,751,855	145,792,293	59,905,711	67,510	75,920	43,366,696	33,894,607
21	New Jersey	18,685	22,123	19,480	70,511,259	46,908,229	18,968,056	14,788	15,623	17,991,864	10,685,191
22	Pennsylvania	119,302	143,534	127,556	158,634,557	129,439,905	44,336,018	93,294	96,290	57,501,346	33,752,954
	East North Central:										
23	Ohio	160,262	183,018	158,588	113,952,003	97,409,152	26,148,671	128,846	128,117	62,922,041	39,896,552
24	Indiana	133,802	149,992	123,882	109,126,395	90,821,788	21,522,171	115,860	116,356	75,452,293	43,782,509
25	Illinois	165,389	180,297	146,088	143,381,402	123,688,198	27,836,092	147,874	147,547	178,964,750	102,225,407
26	Michigan	116,358	135,046	107,045	56,922,367	53,602,902	14,108,621	89,759	96,021	35,387,342	26,203,613
27	Wisconsin	149,648	163,629	147,180	117,162,407	112,760,297	25,967,005	111,095	122,842	49,202,536	43,538,041
	West North Central:										
28	Minnesota	156,285	168,125	133,498	119,927,088	99,012,843	19,303,566	134,255	139,466	87,478,311	57,807,041
29	Iowa	181,695	189,664	162,648	234,103,808	182,582,647	48,942,232	169,864	170,692	282,390,129	175,363,752
30	Missouri	188,034	206,096	172,671	117,841,924	113,201,559	25,426,055	152,819	141,453	114,245,957	61,968,616
31	North Dakota	47,018	50,967	30,849	13,922,138	9,093,122	3,590,141	42,757	46,398	19,884,910	15,208,117
32	South Dakota	56,226	57,908	40,826	37,706,692	24,724,056	7,843,148	52,398	51,912	60,301,679	31,259,798
33	Nebraska	92,277	100,385	83,982	92,162,105	70,081,061	26,450,887	85,608	91,988	146,789,205	81,501,639
34	Kansas	109,277	120,506	111,240	74,225,570	64,753,950	22,138,010	98,962	99,739	140,505,737	77,456,688
	South Atlantic:										
35	Delaware	5,494	7,448	6,174	36,988,449	38,316,160	6,419,511	4,349	5,266	8,248,945	5,822,430
36	Maryland	28,725	34,664	28,228	50,580,372	42,842,747	9,335,262	22,813	23,166	17,095,431	10,721,317
37	District of Columbia	[2]16	19	34	[2]11,270	68,276	90,740	[2]6	(*)	[2]915	(*)
38	Virginia	103,029	130,466	96,099	54,835,832	47,488,977	14,172,774	75,982	75,812	35,012,749	17,942,124
39	West Virginia	58,564	75,211	57,119	24,013,154	20,873,380	5,082,859	35,473	37,503	12,127,990	7,289,870
40	North Carolina	181,905	175,542	108,898	43,398,566	35,581,228	7,781,903	139,793	101,477	19,422,546	13,024,506
41	South Carolina	65,041	49,980	23,226	17,187,023	8,900,299	2,249,742	48,238	33,843	9,119,605	4,822,815
42	Georgia	104,993	100,961	55,874	48,231,083	32,000,530	6,367,679	74,391	61,864	24,900,617	12,117,542
43	Florida	35,287	34,900	27,573	31,779,769	20,222,989	8,166,801	19,902	13,314	18,268,986	5,657,610
	East South Central:										
44	Kentucky	152,884	171,080	116,264	41,777,016	37,625,215	8,723,612	112,030	90,747	52,165,313	25,086,617
45	Tennessee	150,394	161,275	107,020	34,909,916	33,836,620	7,694,917	108,813	86,090	35,395,966	19,174,879
46	Alabama	114,249	113,287	69,872	26,208,582	20,160,759	5,236,869	73,689	64,556	21,409,444	10,376,186
47	Mississippi	124,083	106,137	67,884	25,866,811	18,128,553	4,909,097	69,955	39,706	19,087,895	6,996,362
	West South Central:										
48	Arkansas	119,881	129,100	100,940	43,655,280	32,036,079	8,527,061	69,117	53,464	22,899,836	9,961,897
49	Louisiana	80,545	80,700	60,212	21,930,347	16,529,000	5,571,868	45,372	25,362	15,359,757	5,983,810
50	Oklahoma	113,424	135,512	109,121	55,392,623	48,580,557	13,954,088	85,639	83,794	63,821,759	31,798,837
51	Texas	247,949	305,498	219,246	152,003,888	121,672,575	39,071,057	173,777	157,326	175,897,920	76,451,106
	Mountain:										
52	Montana	26,185	24,611	19,256	19,912,721	10,533,155	4,035,577	21,622	20,821	28,442,160	20,458,247
53	Idaho	30,386	32,153	24,726	24,749,164	22,120,136	6,135,958	24,802	23,597	30,885,961	18,335,305
54	Wyoming	9,970	10,292	9,308	16,116,837	9,155,894	3,677,101	8,468	7,978	23,037,892	11,990,987
55	Colorado	34,109	36,999	30,780	43,447,610	30,046,419	10,231,919	29,531	28,858	82,988,005	40,482,444
56	New Mexico	13,758	17,166	17,063	13,376,892	10,154,003	3,903,759	9,877	7,967	26,077,570	9,074,129
57	Arizona	6,227	9,044	9,103	10,130,439	6,348,404	2,619,038	4,544	4,239	18,224,890	8,238,924
58	Utah	16,546	19,152	13,859	26,621,873	18,831,474	5,113,053	12,441	12,310	19,817,673	11,364,253
59	Nevada	2,033	2,483	2,163	3,905,020	2,410,069	1,019,452	1,592	1,741	4,363,409	2,724,082
	Pacific:										
60	Washington	53,003	66,552	59,509	53,961,215	47,629,177	17,711,708	36,081	37,367	22,951,394	16,290,861
61	Oregon	44,490	51,053	43,210	45,401,352	35,648,951	13,177,340	30,397	30,445	21,719,896	16,046,017
62	California	79,219	86,377	76,470	258,250,339	159,340,204	58,373,125	54,014	40,021	153,405,027	43,669,637

*Not available. [1]Amount spent for repairing (both labor and parts) and the amount spent for repair parts and other replacement parts; does not include motortruck and automobile repairs. [2]Data for the District of Columbia not included in totals.

AND STATES: 1949, 1944, AND 1939—Continued

and others of varying degrees of importance. The specified expenditures shown in this table amounted to approximately 60 percent of all farm production costs for 1949 according and data for livestock and poultry purchased, and seeds, bulbs, plants, and trees purchased for 1944 are based on reports for only a sample of farms. See text]

Seeds, bulbs, plants, and trees purchased				Gasoline and other petroleum fuel and oil for the farm business				Farm machinery repairs, 1949[1]						
Farms reporting		Amount expended (dollars)		Farms reporting		Amount expended (dollars)		Total		Tractor repairs		Other farm machinery repairs		
1949	1944	1949	1944	1949	1939	1949	1939	Farms reporting	Amount expended (dollars)	Farms reporting	Amount expended (dollars)	Farms reporting	Amount expended (dollars)	
3,335,882	3,003,028	542,887,067	296,383,099	2,983,476	2,886,614	1,133,707,955	323,238,707	2,752,064	774,819,161	2,029,485	389,023,289	2,333,378	385,795,872	1
1,632,451	1,628,762	306,275,315	188,753,742	1,697,374	1,627,996	658,991,629	198,184,160	1,576,328	455,593,728	1,311,906	212,015,119	1,398,788	243,578,609	2
1,457,664	1,175,077	160,583,967	71,634,427	963,921	983,272	295,522,303	69,849,182	921,396	186,129,281	512,814	109,176,450	736,511	76,952,831	3
245,767	199,189	76,027,785	35,994,930	322,181	275,346	179,194,023	55,205,365	254,340	133,096,152	204,765	67,831,720	198,079	65,264,432	4
58,503	79,088	13,442,658	10,244,401	61,578	60,948	18,630,118	7,242,623	45,210	11,483,337	32,051	5,217,799	34,362	6,265,538	5
195,454	223,573	43,252,495	28,758,622	207,846	188,110	62,281,654	20,931,221	178,248	45,121,798	139,946	21,184,089	147,245	23,937,709	6
652,081	653,592	111,298,352	68,877,168	654,355	591,591	227,336,194	64,931,642	602,796	159,754,163	504,570	76,066,092	523,329	83,688,071	7
726,413	672,509	138,281,810	80,873,551	773,595	787,347	350,743,663	105,078,674	750,074	239,234,430	635,339	109,547,139	693,852	129,687,291	8
523,278	443,337	56,413,101	29,226,760	357,500	319,717	92,626,207	18,831,746	306,630	51,359,261	147,060	27,749,999	253,471	23,609,262	9
491,313	352,734	39,949,818	17,273,805	247,300	268,727	57,853,386	11,322,278	283,349	36,998,724	121,624	21,019,176	236,356	15,979,548	10
443,073	379,006	64,221,048	25,133,862	359,121	394,828	145,042,710	39,695,158	331,417	97,771,296	244,130	60,407,275	246,684	37,364,021	11
115,356	90,948	29,692,589	15,071,014	146,871	129,000	89,257,225	23,103,571	127,885	58,472,998	101,682	27,460,086	109,952	31,012,912	12
130,411	108,241	46,335,196	20,923,916	175,310	146,346	89,936,798	32,101,794	126,455	74,623,154	103,083	40,371,634	88,127	34,251,520	13
17,423	22,684	5,737,768	4,933,229	16,956	16,996	5,209,824	1,647,260	13,102	3,610,971	9,301	1,514,985	10,306	2,095,986	14
7,588	9,637	762,904	457,602	7,478	6,301	1,696,014	591,924	4,882	783,910	3,418	392,741	3,451	391,169	15
12,526	15,558	1,345,324	758,710	12,356	12,351	3,179,805	968,725	10,266	1,995,620	6,122	758,183	8,824	1,237,437	16
10,853	15,126	2,504,166	1,713,478	13,186	12,879	4,287,440	2,132,797	8,942	2,494,972	6,890	1,227,647	6,094	1,267,325	17
1,408	2,146	658,143	317,640	1,681	1,787	709,472	335,237	1,109	409,783	902	194,284	764	215,499	18
8,705	13,937	2,434,353	2,063,742	9,921	10,634	3,547,563	1,566,680	6,909	2,188,081	5,418	1,129,959	4,923	1,058,122	19
81,635	94,806	19,706,341	13,345,155	91,380	87,847	27,663,316	10,154,356	79,002	20,131,494	61,721	9,426,195	65,751	10,705,299	20
15,007	16,803	7,216,167	4,521,766	18,343	15,507	7,615,186	3,124,235	13,672	5,399,029	11,426	2,649,303	10,252	2,749,726	21
98,812	111,964	16,329,987	10,891,701	98,123	84,756	27,003,152	7,652,630	85,574	19,591,275	66,799	9,108,591	71,242	10,482,684	22
140,595	142,847	21,858,597	12,985,946	134,005	116,625	40,814,515	11,055,006	119,212	27,111,975	98,840	13,587,106	99,002	13,524,869	23
118,747	120,542	19,576,329	12,319,434	111,826	91,852	41,374,801	9,933,964	101,330	27,920,307	85,966	14,160,643	85,117	13,759,664	24
150,411	137,638	33,772,358	20,078,089	149,385	143,674	72,994,545	22,790,010	141,110	52,577,265	126,438	25,940,514	123,869	26,636,751	25
106,195	111,940	14,627,558	10,120,399	115,275	95,483	30,064,444	7,742,957	104,221	21,822,523	85,322	10,228,898	87,010	11,593,625	26
136,133	140,625	21,463,510	13,373,300	143,864	143,957	42,087,889	13,409,705	136,923	30,322,093	108,004	12,148,931	128,331	18,173,162	27
138,017	131,958	28,202,294	17,552,043	155,515	158,471	66,268,394	22,320,700	148,896	42,115,904	128,221	18,428,748	140,078	23,687,156	28
166,934	159,016	37,922,415	24,946,868	173,047	164,265	75,560,728	21,995,454	168,524	52,229,455	150,811	24,983,075	157,023	27,246,380	29
152,076	146,176	16,822,525	9,850,486	125,406	129,631	32,545,069	7,802,401	120,993	22,709,788	80,264	11,769,208	104,920	10,940,580	30
43,167	35,295	12,086,734	5,690,793	61,018	61,360	44,894,367	11,928,007	60,159	26,988,103	55,343	11,537,596	57,898	15,450,507	31
48,954	39,490	11,709,898	5,038,976	59,827	56,709	35,123,848	8,879,348	58,656	24,159,677	53,011	10,204,219	56,047	13,955,458	32
85,103	80,098	16,077,358	9,941,505	93,353	102,570	47,475,646	14,243,518	91,587	33,246,599	79,874	14,561,101	86,455	18,685,498	33
92,162	80,476	15,460,586	7,852,880	105,429	114,341	48,875,611	17,909,246	101,259	37,784,904	87,815	18,063,192	91,431	19,721,712	34
4,494	5,252	952,320	693,135	4,478	3,024	1,820,262	395,390	3,967	1,336,139	3,224	719,820	2,958	616,319	35
23,571	26,697	4,960,485	3,495,503	22,430	16,668	7,976,651	1,918,993	18,996	5,445,085	14,860	2,675,581	15,420	2,769,504	36
[2]28	(*)	[2]133,530	(*)	[2]16	29	[2]1,670	3,552	[2]6	[2]300	[2]6	[2]300	.....	.....	37
87,462	91,394	9,326,799	5,702,253	51,071	61,730	11,785,124	3,052,573	47,268	7,879,014	22,577	3,666,994	41,284	4,212,020	38
45,932	47,408	2,523,965	1,533,999	19,288	25,379	2,907,143	993,703	15,393	1,638,137	6,045	643,717	13,224	994,420	39
159,317	119,719	10,532,831	5,205,024	121,521	82,330	25,339,209	3,778,842	96,907	10,867,332	39,715	5,432,525	83,402	5,434,807	40
68,921	51,351	5,652,930	2,691,489	48,261	36,022	11,564,411	1,967,535	43,342	5,934,114	16,017	3,314,398	37,382	2,619,716	41
104,768	80,379	13,470,753	5,416,817	67,853	72,609	20,454,474	3,455,679	65,357	11,130,179	33,879	6,941,802	50,217	4,188,377	42
28,813	21,137	8,993,018	4,488,540	22,598	21,926	10,778,933	3,265,479	15,400	7,129,261	10,743	4,355,162	9,584	2,774,099	43
130,782	103,709	11,320,565	5,667,595	71,339	75,820	14,899,120	2,922,897	68,452	9,391,617	34,957	4,702,666	57,359	4,688,951	44
131,262	104,428	11,118,536	5,260,131	71,488	74,205	14,424,412	2,901,698	80,629	9,536,659	35,416	4,847,953	69,355	4,688,706	45
110,740	83,922	8,899,376	3,490,030	49,900	62,968	12,017,731	2,278,319	65,321	7,164,346	25,822	4,315,213	52,187	2,849,133	46
118,529	60,675	8,611,341	2,856,049	54,573	55,734	16,512,123	3,219,364	68,947	10,906,102	25,429	7,153,344	57,455	3,752,758	47
99,069	78,582	10,045,258	4,058,794	56,954	51,494	19,717,814	3,271,136	58,085	12,078,876	30,345	7,975,589	45,851	4,103,287	48
60,154	43,099	6,781,591	2,807,065	32,246	56,079	12,866,474	3,979,734	30,326	9,034,785	15,820	5,945,154	22,318	3,089,631	49
89,909	88,828	12,638,570	6,038,353	79,272	87,931	27,893,937	9,027,718	75,317	19,770,004	59,289	10,530,745	61,682	9,239,259	50
193,941	168,497	34,755,629	12,229,650	190,649	199,324	84,564,485	23,416,570	167,689	56,887,631	138,676	35,955,787	116,833	20,931,844	51
20,197	15,381	3,853,405	1,687,292	30,270	30,837	21,920,848	6,569,751	27,761	14,205,769	23,574	6,374,955	25,024	7,830,814	52
26,135	20,562	8,032,103	4,382,113	31,077	22,307	15,071,471	3,653,107	28,197	11,281,085	22,061	4,965,656	24,783	6,315,429	53
7,569	5,071	1,673,055	707,470	10,571	10,557	6,593,138	1,895,968	9,331	4,047,374	7,443	1,819,345	8,301	2,228,029	54
29,369	22,739	8,013,567	4,112,422	35,320	30,144	23,038,898	5,471,584	31,972	15,127,752	26,124	6,927,389	27,866	8,200,363	55
10,456	8,674	1,875,303	1,022,187	13,830	14,009	7,907,507	2,042,336	10,424	4,726,125	8,406	2,672,269	7,597	2,053,856	56
5,107	5,283	2,838,700	1,383,871	6,675	9,198	6,943,249	1,871,790	4,579	4,844,131	3,825	2,728,882	3,303	2,115,249	57
14,920	12,191	2,774,870	1,500,115	16,882	9,590	6,073,620	1,142,955	13,887	3,265,982	9,029	1,515,086	11,654	1,750,896	58
1,603	1,047	631,586	275,544	2,246	2,358	1,708,494	456,080	1,734	974,780	1,220	456,504	1,424	518,276	59
37,467	37,890	8,593,740	4,423,023	45,088	39,075	16,846,326	6,268,152	32,776	14,490,044	25,608	6,801,262	24,379	7,688,782	60
32,877	28,957	7,533,187	4,569,720	39,021	31,033	14,370,217	4,868,263	28,980	10,654,431	23,744	5,464,769	20,641	5,189,662	61
60,067	41,394	30,208,269	11,931,173	91,201	76,238	58,720,255	20,965,379	64,699	49,478,679	53,731	28,105,603	43,107	21,373,076	62

Table 18.—PERCENT OF ALL FARMS REPORTING SPECIFIED EXPENDITURES; BY DIVISIONS AND STATES: 1949, 1944, AND 1939

[Figures based on data shown in table 17. All 1949 data and data for livestock and poultry purchased, and seeds, bulbs, plants, and trees purchased for 1944 are based on reports for only a sample of farms. See text]

	Region, division, and State	Any specified expenditures, 1949	Machine hire and/or hired labor					Feed for livestock and poultry			Livestock and poultry purchased		Seeds, bulbs, plants, and trees purchased		Gasoline and other petroleum fuel and oil[1]		Farm machinery repairs, 1949[2]		
			Total, 1949	Machine hire, 1949	Hired labor														
					1949	1944	1939	1949	1944	1939	1949	1944	1949	1944	1949	1939	Total	Tractor repairs	Other farm machinery repairs
1	U.S.....	88.9	66.0	51.3	49.6	47.8	37.1	72.0	72.9	54.8	54.8	47.2	62.0	51.3	55.5	47.3	51.2	37.7	43.4
2	The North..	92.9	74.5	63.4	55.3	53.9	40.9	82.6	84.7	69.1	68.6	64.3	72.0	65.7	74.9	63.1	69.5	57.9	61.7
3	The South..	85.1	57.9	41.1	43.6	40.4	31.4	63.6	62.9	41.7	43.7	33.1	55.0	40.8	36.4	32.7	34.8	19.3	27.8
4	The West...	90.9	70.3	50.1	56.6	60.0	51.1	68.5	72.0	59.9	50.6	43.5	53.3	40.3	69.8	54.0	55.1	44.4	42.9
	Geo. Div.																		
5	N.E.....	87.9	58.0	35.9	46.5	42.4	39.1	75.6	72.9	72.7	48.9	37.7	56.7	52.6	59.7	45.1	43.8	31.1	33.3
6	M.A.....	91.8	68.1	54.7	50.9	51.7	43.2	80.7	83.1	76.6	59.3	54.1	66.0	64.4	70.1	54.0	60.2	47.2	49.7
7	E.N.C...	92.4	74.9	66.2	52.6	51.0	38.9	82.0	85.1	67.9	67.0	64.0	73.7	68.5	73.9	58.8	68.1	57.0	59.1
8	W.N.C...	94.2	77.8	66.5	60.0	59.0	42.1	84.6	86.6	67.5	75.0	71.9	73.9	65.2	78.7	72.2	76.4	64.7	70.6
9	S.A.....	85.0	60.3	42.9	45.2	46.3	35.7	60.8	58.4	39.6	43.9	33.8	54.6	42.5	37.3	31.4	32.0	15.3	26.4
10	E.S.C...	83.3	55.3	39.7	38.4	31.3	23.0	59.4	57.5	35.3	39.9	29.3	53.8	36.8	27.1	26.3	31.1	13.3	25.9
11	W.S.C...	87.5	58.1	40.4	47.7	43.1	35.8	72.0	74.1	50.8	47.9	36.4	56.8	43.2	46.0	40.9	42.5	31.3	31.6
12	Mt.....	91.4	74.2	55.2	60.7	62.4	47.9	71.5	71.5	54.1	58.0	50.6	59.2	42.8	75.4	55.2	65.7	52.2	56.5
13	Pac.....	90.6	67.5	46.5	53.6	58.3	53.8	66.3	72.4	64.9	45.2	38.2	48.9	38.4	65.8	53.0	47.4	38.7	33.1
	N.E.																		
14	Maine...	86.7	57.6	35.5	46.9	42.6	40.4	72.8	71.3	69.9	44.3	33.5	57.4	53.8	55.8	43.6	43.1	30.6	33.9
15	N.H.....	89.2	54.8	33.2	41.3	38.8	34.2	78.5	72.8	74.5	51.0	39.5	56.7	51.3	55.9	38.1	36.5	25.5	25.8
16	Vt.....	90.5	66.7	42.5	55.4	52.4	50.9	83.7	73.1	81.1	48.7	37.7	65.8	58.7	64.9	52.4	53.9	32.1	46.3
17	Mass....	87.1	54.8	32.5	42.5	38.3	33.1	71.5	71.6	68.3	50.5	36.8	48.9	40.9	59.4	40.4	40.3	31.0	27.4
18	R.I.....	87.0	53.0	28.4	44.0	44.7	40.5	73.1	86.1	79.9	52.7	51.1	54.0	74.3	64.5	59.3	42.6	34.6	29.3
19	Conn....	87.1	56.7	36.9	45.7	39.3	35.9	75.0	75.5	72.7	53.2	43.9	55.8	60.8	63.6	50.2	44.3	34.8	31.6
	M.A.																		
20	N.Y.....	92.3	69.7	54.6	54.9	54.1	47.8	81.0	82.4	78.1	54.1	50.8	65.4	63.4	73.2	57.3	63.3	49.5	52.7
21	N.J.....	92.3	65.8	39.2	50.2	54.7	47.8	75.4	84.4	75.4	59.7	59.6	60.6	64.0	74.0	60.0	55.2	46.1	41.4
22	Pa.....	91.3	67.2	57.3	46.6	49.2	38.3	81.3	83.6	75.5	63.3	56.2	67.3	65.3	61.9	50.1	58.3	45.5	48.5
	E.N.C.																		
23	Ohio....	91.5	70.4	61.2	47.1	43.1	35.4	80.4	83.0	67.8	64.7	58.1	70.6	64.8	67.3	49.9	59.8	49.6	49.7
24	Ind.....	90.0	69.7	60.9	48.6	44.8	31.8	80.3	85.2	67.1	69.5	66.1	71.3	68.5	67.1	49.8	60.8	51.6	51.1
25	Ill.....	93.3	76.3	66.5	57.5	56.8	44.0	84.7	88.3	68.4	75.8	72.2	77.1	67.4	76.5	67.3	72.3	64.8	63.5
26	Mich....	91.4	73.6	64.8	49.2	45.7	37.9	74.8	77.1	57.1	57.7	54.8	68.3	63.8	74.1	50.9	67.0	54.9	55.9
27	Wis.....	95.6	85.0	78.1	60.7	65.3	45.8	88.8	92.1	78.8	65.9	69.1	80.8	79.1	85.3	77.1	81.2	64.1	76.1
	W.N.C.																		
28	Minn....	96.0	84.0	76.8	63.7	62.7	48.2	87.3	89.0	67.6	75.0	73.8	77.1	69.8	86.8	80.3	83.1	71.6	78.2
29	Iowa....	95.0	85.0	77.9	64.6	59.7	51.2	89.4	90.8	76.2	83.6	81.7	82.2	76.1	85.2	77.0	83.0	74.2	77.3
30	Mo.....	90.2	62.6	50.3	47.1	45.0	30.0	81.8	84.8	67.4	66.5	58.2	66.1	60.2	54.5	50.6	52.6	34.9	45.6
31	N.Dak...	97.5	82.3	58.4	67.5	77.7	52.7	72.0	73.3	41.7	65.5	66.7	66.1	50.8	93.4	83.0	92.1	84.7	88.7
32	S.Dak...	96.6	83.9	70.2	69.0	68.4	42.6	84.8	84.3	56.3	79.0	75.6	73.8	57.5	90.2	78.3	88.4	79.9	84.5
33	Nebr....	95.0	81.7	70.8	61.4	62.1	38.7	86.1	89.8	69.4	79.9	82.3	79.4	71.7	87.1	84.7	85.5	74.5	80.7
34	Kans....	93.8	76.5	61.7	60.7	61.2	39.3	83.2	85.3	71.2	75.3	70.6	70.2	57.0	80.3	73.1	77.1	66.8	69.6
	S.A.																		
35	Del.....	87.6	67.0	53.5	51.5	53.6	49.6	73.7	80.1	68.6	58.4	56.7	60.3	56.5	60.1	33.6	53.2	43.3	39.7
36	Md.....	91.4	67.6	51.9	54.2	61.6	49.5	79.4	84.0	67.0	63.1	56.1	65.2	64.7	62.0	39.6	52.5	41.1	42.6
37	D.C.....	[3]100.0	[3]28.6	.....	[3]28.6	52.5	58.5	[3]57.1	47.5	52.3	[3]21.4	(*)	[3]100.0	(*)	[3]57.1	44.6	[3]21.4	[3]21.4	.....
38	Va.....	85.5	52.9	35.9	40.8	44.5	34.2	68.3	75.4	54.9	50.4	43.8	58.0	52.8	33.9	35.3	31.3	15.0	27.4
39	W.Va....	84.4	41.5	23.3	31.8	38.1	26.3	71.9	77.1	57.5	43.6	38.4	56.4	48.6	23.7	25.6	18.9	7.4	16.2
40	N.C.....	86.7	66.2	47.1	51.3	52.9	34.3	63.1	61.1	39.1	48.5	35.3	55.2	41.6	42.1	29.6	33.6	13.8	28.9
41	S.C.....	82.2	63.4	47.6	45.1	44.0	37.3	46.7	33.8	16.9	34.7	22.9	49.5	34.7	34.7	26.2	31.1	11.5	26.9
42	Ga.....	83.1	62.5	47.1	43.7	40.1	36.4	53.0	44.7	25.9	37.6	27.4	52.9	35.6	34.3	33.6	33.0	17.1	25.4
43	Fla.....	84.6	55.5	35.3	43.2	51.2	44.8	62.1	57.1	44.3	35.0	21.8	50.7	34.6	39.8	35.2	27.1	18.9	16.9
	E.S.C.																		
44	Ky.....	85.3	53.6	33.5	44.4	39.3	26.1	70.1	71.7	46.0	51.3	38.0	59.9	43.5	32.7	30.0	31.4	16.0	26.3
45	Tenn....	84.2	54.6	37.5	41.0	35.9	27.9	65.0	68.8	43.2	47.0	36.7	56.7	44.6	30.9	30.0	34.8	15.3	30.0
46	Ala.....	82.4	55.9	42.2	36.7	30.3	25.3	54.1	50.7	30.2	34.9	28.9	52.4	37.6	23.6	27.2	30.9	12.2	24.7
47	Miss....	81.6	56.8	45.1	32.3	20.9	14.4	49.4	40.3	23.3	27.8	15.1	47.2	23.0	21.7	19.1	27.4	10.1	22.9
	W.S.C.																		
48	Ark.....	84.6	51.6	33.8	40.2	31.2	23.5	65.7	64.9	46.6	37.9	26.9	54.3	39.5	31.2	23.8	31.8	16.6	25.1
49	La.....	82.5	45.8	27.8	35.0	32.5	25.9	64.9	62.4	40.1	36.6	19.6	48.5	33.3	26.0	37.4	24.5	12.8	18.0
50	Okla....	90.4	60.5	44.7	48.6	49.7	36.5	79.8	82.2	60.7	60.2	50.9	63.2	53.9	55.8	48.9	53.0	41.7	43.4
51	Tex.....	89.7	65.1	46.8	56.1	50.1	45.5	74.8	79.4	52.5	52.4	40.9	58.5	43.8	57.5	47.7	50.6	41.8	35.3
	Mt.																		
52	Mont....	95.6	75.2	47.6	63.9	67.1	54.2	74.7	65.2	46.0	61.6	55.2	57.6	40.7	86.3	73.7	79.1	67.2	71.3
53	Idaho...	93.8	79.4	64.1	65.0	69.5	58.4	75.4	77.5	56.6	61.5	56.9	64.8	49.6	77.1	51.1	69.9	54.7	61.5
54	Wyo.....	92.9	75.7	51.6	62.9	65.6	50.6	79.0	78.7	62.0	67.1	61.0	60.0	38.8	83.8	70.3	74.0	59.0	65.8
55	Colo....	92.4	76.9	59.3	64.0	64.4	49.7	74.9	77.7	59.8	64.9	60.6	64.5	47.7	77.6	58.6	70.2	57.4	61.2
56	N.Mex...	80.5	58.6	39.4	48.1	47.3	29.6	58.5	57.8	50.0	42.0	26.8	44.5	29.2	58.8	41.1	44.4	35.8	32.3
57	Ariz....	87.7	66.0	47.6	55.2	47.8	31.9	59.8	68.8	49.3	43.6	32.2	49.0	40.2	64.1	49.8	44.0	36.7	31.7
58	Utah....	91.6	77.7	65.6	56.6	63.8	49.8	68.4	72.8	54.5	51.4	46.7	61.7	46.3	69.8	37.7	57.4	37.3	48.2
59	Nev.....	85.8	66.7	42.0	55.6	59.6	51.5	65.2	72.4	60.5	51.1	50.9	51.4	30.6	72.1	66.0	55.6	39.1	45.7
	Pac.																		
60	Wash....	91.5	64.1	44.4	47.9	52.3	43.1	75.9	83.3	72.9	51.7	46.7	53.7	47.4	64.6	47.8	46.9	36.7	34.9
61	Oreg....	91.7	64.3	46.6	46.0	51.9	49.4	74.5	80.9	69.9	50.9	48.2	55.0	45.9	65.3	50.2	48.5	39.7	34.5
62	Calif...	89.6	70.5	47.4	59.7	64.6	62.5	57.8	62.2	57.6	39.4	28.8	43.8	29.8	66.6	57.5	47.2	39.2	31.5

*Not available. [1]For the farm business. [2]Amount spent for repairing (both labor and parts) and the amount spent for repair parts and other replacement parts; does not include motortruck and automobile repairs. [3]Data for District of Columbia not included in totals.

Table 19.—AVERAGE OF SPECIFIED EXPENDITURES PER FARM REPORTING; BY DIVISIONS AND STATES: 1949, 1944, AND 1939

[Figures based on data shown in table 17. All 1949 data and data for livestock and poultry purchased, and seeds, bulbs, plants, and trees purchased for 1944 are based on reports for only a sample of farms. See text]

	Region, division, and State	Any specified expenditures, 1949	Machine hire and/or hired labor					Feed for livestock and poultry			Livestock and poultry purchased		Seeds, bulbs, plants, and trees purchased		Gasoline and other petroleum fuel and oil[1]		Farm machinery repairs, 1949[2]		
			Total, 1949	Machine hire, 1949	Hired labor														
					1949	1944	1939	1949	1944	1939	1949	1944	1949	1944	1949	1939	Total	Tractor repairs	Other farm machinery repairs
1	U.S.....	2,278	854	222	906	666	346	780	568	219	810	476	163	99	380	112	282	192	165
2	The North..	2,756	696	206	701	550	316	960	713	254	905	536	188	116	388	122	289	162	174
3	The South..	1,311	690	192	735	483	247	420	317	122	475	276	110	61	307	71	202	213	104
4	The West...	5,084	2,456	459	2,646	1,911	826	1,633	990	413	1,851	923	309	181	556	200	523	331	329
	Geo. Div.																		
5	N.E.....	3,854	1,683	151	1,982	1,216	716	2,178	1,240	613	700	370	230	130	303	119	254	163	182
6	M.A.....	3,291	1,124	165	1,327	897	521	1,669	1,115	462	677	417	221	129	300	111	253	151	163
7	E.N.C...	2,229	575	179	594	469	280	745	589	169	677	418	171	105	347	110	265	151	160
8	W.N.C...	2,957	609	244	520	442	234	830	631	209	1,156	675	190	120	453	133	319	172	187
9	S.A.....	1,191	551	120	622	446	269	527	404	148	343	220	108	66	259	59	167	189	93
10	E.S.C...	755	362	123	393	291	167	238	199	74	351	219	81	49	234	42	131	173	68
11	W.S.C...	2,075	1,232	366	1,190	682	278	486	336	137	743	388	145	66	404	101	295	247	151
12	Mt.....	4,614	1,744	443	1,730	1,228	580	1,137	722	291	2,072	1,141	257	166	608	179	457	270	282
13	Pac.....	5,430	3,029	474	3,404	2,462	1,012	2,024	1,189	498	1,644	705	355	193	513	219	590	392	389
	N.E.																		
14	Maine...	2,766	1,431	134	1,655	1,031	378	1,259	685	337	402	202	329	217	307	97	276	163	203
15	N.H.....	3,178	1,142	109	1,426	816	582	2,154	1,304	618	545	408	101	47	227	94	161	115	113
16	Vt.....	3,137	958	138	1,046	692	400	1,832	1,249	465	669	345	107	49	257	78	194	124	140
17	Mass....	4,822	2,263	164	2,796	1,541	1,237	2,922	1,483	892	898	406	231	113	325	166	279	178	208
18	R.I.....	5,174	2,069	190	2,371	1,608	1,342	3,039	1,759	1,009	944	702	467	148	422	188	370	215	282
19	Conn....	5,865	2,807	213	3,316	2,161	1,195	3,256	1,691	825	1,036	506	280	148	358	147	317	209	215
	M.A.																		
20	N.Y.....	3,356	1,215	165	1,378	985	518	1,680	1,184	501	642	446	241	141	303	116	255	153	163
21	N.J.....	6,558	2,535	228	2,805	2,105	1,208	3,774	2,120	974	1,217	684	481	269	415	201	395	232	268
22	Pa.....	2,677	810	157	975	608	394	1,330	902	348	616	351	165	97	275	90	229	136	147
	E.N.C.																		
23	Ohio....	1,874	534	163	587	445	282	711	532	165	488	311	155	91	305	95	227	137	137
24	Ind.....	2,223	517	188	507	393	254	816	606	174	651	376	165	102	370	108	276	165	162
25	Ill.....	3,243	730	239	692	544	329	867	686	191	1,210	693	225	146	489	159	373	205	215
26	Mich....	1,561	550	153	619	508	270	489	397	132	394	273	138	90	261	81	209	120	133
27	Wis.....	2,080	523	149	541	440	249	783	689	176	443	354	158	95	293	93	221	112	142
	W.N.C.																		
28	Minn....	2,497	566	204	501	401	231	767	589	145	652	414	204	133	426	141	283	144	169
29	Iowa....	4,081	612	236	520	456	270	1,288	963	301	1,662	1,027	227	157	437	134	310	166	174
30	Mo.....	1,807	491	198	442	370	218	627	549	147	748	438	111	67	260	60	188	147	104
31	N.Dak...	2,536	811	300	729	644	247	296	178	116	465	328	280	161	736	194	449	208	267
32	S.Dak...	3,249	706	289	563	433	193	671	427	192	1,151	602	239	128	587	157	412	192	249
33	Nebr....	3,840	629	255	543	463	243	999	698	315	1,715	886	189	124	509	139	363	182	216
34	Kans....	3,110	660	331	495	433	198	679	537	199	1,420	777	168	98	464	157	373	206	216
	S.A.																		
35	Del.....	8,565	1,312	216	1,483	1,042	468	6,733	5,144	1,040	1,897	1,106	212	132	406	131	337	223	208
36	Md.....	3,518	1,239	202	1,349	917	512	1,761	1,236	331	749	463	210	131	356	115	287	180	180
37	D.C.....	[3]9,495	[3]14,772	.....	[3]14,772	12,993	4,820	[3]704	3,593	2,669	[3]152	(*)	[3]4,769	(*)	[3]104	122	[3]50	[3]50	.....
38	Va.....	1,300	611	111	695	451	290	532	364	147	461	237	107	62	231	49	167	162	102
39	W.Va....	806	361	72	420	230	154	410	278	89	342	194	55	32	151	39	106	106	75
40	N.C.....	681	318	93	326	272	156	239	203	71	139	128	66	43	209	46	112	137	65
41	S.C.....	730	386	97	441	341	225	264	178	97	189	143	82	52	240	55	137	207	70
42	Ga.....	1,051	443	132	493	347	210	459	317	114	335	196	129	67	301	48	170	205	83
43	Fla.....	3,071	2,245	294	2,640	1,550	752	901	579	296	918	425	312	212	477	149	463	405	289
	E.S.C.																		
44	Ky.....	942	392	131	373	298	181	273	220	75	466	276	87	55	209	39	137	135	82
45	Tenn....	747	318	110	324	221	141	232	210	72	325	223	85	50	202	39	118	137	68
46	Ala.....	642	306	105	346	259	144	229	178	75	291	161	80	42	241	36	110	167	55
47	Miss....	688	422	141	545	423	218	208	171	72	273	176	73	47	303	58	158	281	65
	W.S.C.																		
48	Ark.....	1,196	809	215	857	569	250	364	248	84	331	186	101	52	346	64	208	263	89
49	La.....	1,086	793	180	897	716	374	272	205	93	339	236	113	65	399	71	298	376	138
50	Okla....	1,896	746	338	618	466	185	488	358	128	745	379	141	68	352	103	262	178	150
51	Tex.....	2,949	1,725	478	1,602	802	298	613	398	178	1,012	486	179	73	444	117	339	259	179
	Mt.																		
52	Mont....	3,683	1,332	352	1,305	1,084	515	760	428	210	1,315	983	191	110	724	213	512	270	313
53	Idaho...	3,457	1,272	329	1,229	1,020	451	814	688	248	1,245	777	307	213	485	164	400	225	255
54	Wyo.....	5,983	1,954	386	2,035	1,643	883	1,617	890	395	2,721	1,503	221	140	624	180	434	244	268
55	Colo....	5,438	1,604	500	1,465	1,165	529	1,274	812	332	2,810	1,403	273	181	652	182	473	265	294
56	N.Mex...	4,309	1,998	469	2,051	1,056	548	972	592	229	2,640	1,139	179	118	572	146	453	318	270
57	Ariz....	9,878	6,877	1,646	6,807	3,673	1,540	1,627	702	288	4,011	1,944	556	262	1,040	203	1,058	713	640
58	Utah....	3,541	1,061	245	1,172	761	347	1,609	983	369	1,593	923	186	123	360	119	235	168	150
59	Nev.....	6,776	3,144	590	3,324	2,671	1,307	1,921	971	471	2,741	1,565	394	263	761	193	562	374	364
	Pac.																		
60	Wash....	2,898	1,527	229	1,831	1,465	579	1,018	716	298	636	436	229	117	374	160	442	266	315
61	Oreg....	2,778	1,366	239	1,669	1,258	522	1,020	698	305	715	527	229	158	368	157	368	230	251
62	Calif...	7,930	4,385	692	4,628	3,367	1,377	3,260	1,845	763	2,840	1,091	503	288	644	275	765	523	496

*Not available. [1]For the farm business. [2]Amount spent for repairing (both labor and parts) and the amount spent for repair parts and other replacement parts; does not include motortruck and automobile repairs. [3]Data for District of Columbia not included in totals.

Table 20.—NUMBER OF FARMS REPORTING SPECIFIED AMOUNTS OF EXPENDITURES

[All 1949 data are based on reports

	Region, division, and State	All farms		Farms reporting cash expenditures for labor													
				Total reporting		$1 to $99		$100 to $199		$200 to $499		$500 to $999		$1,000 to $2,499		$2,500 and over	
		1950	1945	1949	1944	1949	1944	1949	1944	1949	1944	1949	1944	1949	1944	1949	1944
1	U.S.....	5,379,250	5,859,169	2,670,043	2,799,026	920,222	1,011,076	433,881	473,112	538,778	569,944	301,830	338,967	289,125	270,684	186,207	135,243
2	The North..	2,267,083	2,483,578	1,253,767	1,339,036	409,746	446,207	210,568	231,706	269,007	292,267	157,159	186,591	145,456	136,806	61,831	45,459
3	The South..	2,650,803	2,881,135	1,155,313	1,163,131	465,418	506,243	194,412	204,423	220,405	218,858	107,165	109,952	96,768	82,844	71,145	40,811
4	The West...	461,364	494,456	260,963	296,859	45,058	58,626	28,901	36,983	49,366	58,819	37,506	42,424	46,901	51,034	53,231	48,973
	Geo. Div.																
5	N.E.....	103,191	150,311	48,019	63,659	9,043	18,096	5,626	8,176	8,976	10,918	6,865	8,518	8,648	10,769	8,861	7,182
6	M.A.....	296,310	347,477	150,817	179,763	35,272	50,387	20,171	26,222	29,782	35,990	22,265	27,426	25,760	26,390	17,567	13,348
7	E.N.C...	885,171	953,797	465,796	486,270	171,796	183,400	79,443	84,799	94,301	98,602	53,060	63,631	49,872	43,740	17,324	12,098
8	W.N.C...	982,411	1,031,993	589,135	609,344	193,635	194,324	105,328	112,509	135,948	146,757	74,969	87,016	61,176	55,907	18,079	12,831
9	S.A.....	958,403	1,043,475	432,734	483,650	173,302	215,740	82,198	93,102	92,320	92,183	37,131	40,629	28,951	27,829	18,832	14,167
10	E.S.C...	912,408	959,829	350,679	300,757	186,826	170,664	60,156	51,218	55,674	44,210	22,776	17,515	16,228	11,590	9,010	5,560
11	W.S.C...	779,992	877,831	371,900	378,724	105,290	119,839	52,058	60,103	72,411	82,465	47,258	51,808	51,589	43,425	43,294	21,084
12	Mt.....	194,766	212,527	118,185	132,587	21,575	26,949	14,461	18,822	24,157	29,776	18,303	20,449	21,533	21,655	18,156	14,936
13	Pac.....	266,598	281,929	142,778	164,272	23,483	31,677	14,440	18,161	25,209	29,043	19,203	21,975	25,368	29,379	35,075	34,037
	N.E.																
14	Maine...	30,368	42,184	14,246	17,955	3,101	6,193	1,883	2,441	2,510	2,828	1,957	2,027	2,236	2,481	2,559	1,985
15	N.H.....	13,382	18,786	5,531	7,298	1,410	2,766	657	1,002	1,112	1,179	744	810	715	972	893	569
16	Vt.....	19,043	26,490	10,552	13,877	1,950	3,262	1,434	2,111	2,306	3,037	1,733	2,418	2,107	2,299	1,022	750
17	Mass....	22,205	37,007	9,428	14,179	1,297	3,659	906	1,569	1,682	2,260	1,366	1,842	1,844	2,777	2,333	2,122
18	R.I.....	2,606	3,603	1,146	1,610	150	402	115	168	240	265	195	193	160	300	286	282
19	Conn....	15,587	22,241	7,116	8,740	1,135	1,814	631	885	1,126	1,349	870	1,228	1,586	1,990	1,768	1,474
	M.A.																
20	N.Y.....	124,780	149,490	68,561	80,847	13,749	18,818	8,898	11,264	14,211	16,577	10,752	13,545	12,551	13,784	8,400	6,859
21	N.J.....	24,779	26,226	13,936	14,339	1,380	1,353	1,060	1,195	2,082	2,524	2,020	2,457	3,433	3,737	3,961	3,073
22	Pa.....	146,751	171,761	68,320	84,577	20,143	30,216	10,213	13,763	13,489	16,889	9,493	11,424	9,776	8,869	5,206	3,416
	E.N.C.																
23	Ohio....	199,220	220,575	93,772	95,172	35,642	39,038	17,290	17,764	19,380	18,345	9,747	10,212	8,113	7,299	3,600	2,514
24	Ind.....	166,638	175,970	80,907	78,913	32,848	33,478	14,566	14,720	15,686	15,008	7,819	8,238	7,603	5,874	2,385	1,595
25	Ill.....	195,212	204,239	112,281	115,973	37,277	38,619	18,011	18,898	21,837	23,628	13,569	17,082	16,453	14,432	5,134	3,314
26	Mich....	155,519	175,268	76,578	80,148	29,100	31,509	12,873	14,595	16,085	15,951	8,216	8,748	6,890	6,528	3,414	2,817
27	Wis.....	168,582	177,745	102,258	116,064	36,929	40,756	16,703	18,822	21,313	25,670	13,709	19,351	10,813	9,607	2,791	1,858
	W.N.C.																
28	Minn....	179,119	188,952	114,106	118,437	37,010	40,483	20,612	21,653	26,660	26,997	15,757	18,579	11,309	9,094	2,758	1,631
29	Iowa....	203,155	208,934	131,307	124,831	42,729	37,324	22,990	22,046	28,978	29,057	16,367	19,338	16,731	15,074	3,512	1,992
30	Mo.....	229,958	242,934	108,246	109,298	47,998	48,065	19,010	20,490	20,453	20,580	9,683	10,859	7,891	7,024	3,211	2,280
31	N.Dak...	65,302	69,520	44,087	53,983	7,775	8,301	6,872	8,539	12,427	16,739	8,628	11,299	6,438	7,152	1,947	1,953
32	S.Dak...	66,331	68,705	45,750	47,027	10,917	11,842	8,351	9,428	12,533	13,422	7,037	7,210	5,364	4,282	1,548	843
33	Nebr....	107,174	111,756	65,854	69,369	21,974	21,865	12,022	13,127	14,887	17,291	7,734	8,862	6,723	6,254	2,514	1,970
34	Kans....	131,372	141,192	79,785	86,399	25,232	26,444	15,471	17,226	20,010	22,671	9,763	10,869	6,720	7,027	2,589	2,162
	S.A.																
35	Del.....	7,452	9,296	3,840	4,983	800	1,172	575	780	721	1,022	544	813	761	805	439	391
36	Md.....	36,162	41,275	19,604	25,438	4,307	6,105	2,341	3,583	3,652	4,638	2,767	4,337	4,050	4,867	2,487	1,908
37	D.C.....	[2]28	40	[2]8	21	.....	1	5	2	.....	4	.....	2	.....	2	3	10
38	Va.....	150,823	173,051	61,579	76,946	27,645	40,153	9,763	11,869	10,150	10,783	5,279	6,402	5,006	5,120	3,736	2,619
39	W.Va....	81,418	97,600	25,865	37,216	14,507	25,323	4,022	4,979	3,634	3,626	1,604	1,703	1,318	1,098	780	487
40	N.C.....	288,473	287,412	148,013	152,173	54,528	62,227	32,698	34,697	39,089	35,393	12,826	12,502	6,592	5,517	2,280	1,837
41	S.C.....	139,195	147,745	62,745	64,962	27,465	29,198	12,630	13,851	12,747	12,886	4,675	4,626	3,120	2,881	2,108	1,520
42	Ga.....	198,037	225,897	86,509	90,605	36,858	42,728	16,502	18,217	17,604	17,218	6,909	6,323	5,291	3,992	3,345	2,127
43	Fla.....	56,843	61,159	24,579	31,306	7,192	8,833	3,667	5,124	4,723	6,613	2,527	3,921	2,813	3,547	3,657	3,268
	E.S.C.																
44	Ky.....	218,237	238,501	96,952	93,788	45,930	48,488	17,798	17,000	17,384	15,426	8,091	6,773	5,366	4,571	2,383	1,530
45	Tenn....	231,524	234,431	94,951	84,090	49,754	49,040	16,439	14,134	16,082	12,432	6,513	4,822	4,391	2,709	1,772	953
46	Ala.....	211,361	223,369	77,605	67,726	43,261	40,706	12,744	11,290	11,866	9,045	4,345	3,204	3,496	2,245	1,893	1,236
47	Miss....	251,286	263,528	81,171	55,153	47,881	32,430	13,175	8,794	10,342	7,307	3,827	2,716	2,975	2,065	2,971	1,841
	W.S.C.																
48	Ark.....	182,386	198,769	73,350	61,949	27,447	24,967	11,541	10,368	14,349	12,437	7,751	6,416	7,012	4,895	5,250	2,866
49	La.....	124,022	129,295	43,356	42,024	17,281	19,132	7,506	6,934	8,526	7,140	3,886	3,356	3,197	3,092	2,960	2,370
50	Okla....	142,168	164,790	69,145	81,970	20,644	24,395	11,731	14,959	15,842	21,142	9,670	11,663	7,829	7,513	3,429	2,298
51	Tex.....	331,416	384,977	186,049	192,781	39,918	51,345	21,280	27,842	33,694	41,746	25,951	30,373	33,551	27,925	31,655	13,550
	Mt.																
52	Mont....	35,074	37,747	22,424	25,332	3,670	4,031	2,500	3,516	4,904	6,162	3,891	4,579	4,640	4,529	2,819	2,515
53	Idaho...	40,311	41,498	26,203	28,836	4,862	5,505	3,395	3,994	5,750	6,849	4,464	4,859	4,670	4,890	3,062	2,739
54	Wyo.....	12,615	13,076	7,933	8,577	1,200	1,460	942	1,212	1,405	1,890	1,231	1,179	1,570	1,512	1,585	1,324
55	Colo....	45,536	47,618	29,135	30,689	5,312	5,926	3,501	4,280	5,735	6,470	4,218	4,643	5,764	5,512	4,605	3,858
56	N.Mex...	23,503	29,695	11,305	14,035	2,448	4,127	1,248	1,947	1,978	2,798	1,523	1,902	1,890	1,919	2,218	1,342
57	Ariz....	10,412	13,142	5,745	6,284	718	1,045	537	680	883	1,086	701	832	960	1,132	1,946	1,509
58	Utah....	24,198	26,322	13,706	16,790	3,125	4,600	2,211	2,967	3,202	4,127	2,023	2,154	1,695	1,767	1,450	1,175
59	Nev.....	3,117	3,429	1,734	2,044	240	255	127	226	300	394	252	301	344	394	471	474
	Pac.																
60	Wash....	69,821	79,887	33,445	41,805	7,552	12,564	3,984	5,585	6,264	7,440	4,308	4,799	5,433	5,637	5,904	5,780
61	Oreg....	59,747	63,125	27,464	32,780	6,599	9,521	3,515	4,756	5,064	6,330	3,709	3,974	4,211	4,333	4,366	3,866
62	Calif...	137,030	138,917	81,869	89,687	9,332	9,592	6,941	7,820	13,881	15,273	11,186	13,202	15,724	19,409	24,805	24,391

[1] For average date of enumeration see table in Introduction.
[2] Data for the District of Columbia not included in totals.

FOR HIRED LABOR; BY DIVISIONS AND STATES: 1949 AND 1944

for only a sample of farms. See text]

Farms not reporting expenditures for labor		Farms reporting hired workers week preceding the enumeration[1]								Farms with no hired workers reported week preceding the enumeration[1]							
			Farms reporting expenditures for labor in 1949								Farms reporting expenditures for labor in 1949						
1949	1944	Total, 1950	Total reporting	$1 to $99	$100 to $199	$200 to $499	$500 to $999	$1,000 to $2,499	$2,500 and over	Total, 1950	Total reporting	$1 to $99	$100 to $199	$200 to $499	$500 to $999	$1,000 to $2,499	$2,500 and over	
2,709,207	3,060,143	703,134	643,999	51,241	46,632	107,283	114,511	176,831	147,501	4,676,116	2,026,044	868,981	387,249	431,495	187,319	112,294	38,706	1
1,013,316	1,144,542	315,738	296,597	16,801	17,469	47,846	62,190	100,180	52,111	1,951,345	957,170	392,945	193,099	221,161	94,969	45,276	9,720	2
1,495,490	1,718,004	293,273	259,632	31,771	26,278	52,026	42,452	53,891	53,214	2,357,530	895,681	433,647	168,134	168,379	64,713	42,877	17,931	3
200,401	197,597	94,123	87,770	2,669	2,885	7,411	9,869	22,760	42,176	367,241	173,193	42,389	26,016	41,955	27,637	24,141	11,055	4
55,172	86,652	21,241	19,764	601	737	2,375	2,861	5,757	7,433	81,950	28,255	8,442	4,889	6,601	4,004	2,891	1,428	5
145,493	167,714	63,651	59,638	2,241	2,585	7,902	11,292	19,874	15,744	232,659	91,179	33,031	17,586	21,880	10,973	5,886	1,823	6
419,375	467,527	116,225	108,562	7,397	7,193	18,723	23,943	36,598	14,708	768,946	357,234	164,399	72,250	75,578	29,117	13,274	2,616	7
393,276	422,649	114,621	108,633	6,562	6,954	18,846	24,094	37,951	14,226	867,790	480,502	187,073	98,374	117,102	50,875	23,225	3,853	8
525,669	559,825	119,928	106,059	13,174	11,625	23,367	18,573	21,969	17,351	838,475	326,675	160,128	70,573	68,953	18,558	6,982	1,481	9
561,729	659,072	80,820	69,540	12,317	9,339	16,721	11,760	11,388	8,015	831,588	281,139	174,509	50,817	38,953	11,016	4,840	1,004	10
408,092	499,107	92,525	84,033	6,280	5,314	11,938	12,119	20,534	27,848	687,467	287,867	99,010	46,744	60,473	35,139	31,055	15,446	11
76,581	79,940	38,077	35,790	1,093	1,189	3,104	4,591	10,880	14,933	156,689	82,395	20,482	13,272	21,053	13,712	10,653	3,223	12
123,820	117,657	56,046	51,980	1,576	1,696	4,307	5,278	11,880	27,243	210,552	90,798	21,907	12,744	20,902	13,925	13,488	7,832	13
16,122	24,229	4,234	3,918	115	165	412	481	975	1,770	26,134	10,328	2,986	1,718	2,098	1,476	1,261	789	14
7,851	11,488	2,329	2,142	100	41	266	341	563	831	11,053	3,389	1,310	616	846	403	152	62	15
8,491	12,613	4,966	4,724	125	246	801	938	1,653	961	14,077	5,828	1,825	1,188	1,505	795	454	61	16
12,777	22,828	5,102	4,720	136	160	476	601	1,296	2,051	17,103	4,708	1,161	746	1,206	765	548	282	17
1,460	1,993	690	615	10	15	90	110	120	270	1,916	531	140	100	150	85	40	16	18
8,471	13,501	3,920	3,645	115	110	330	390	1,150	1,550	11,667	3,471	1,020	521	796	480	436	218	19
56,219	68,643	29,024	27,347	970	1,085	3,482	4,991	9,309	7,510	95,756	41,214	12,779	7,813	10,729	5,761	3,242	890	20
10,843	11,887	8,789	8,296	155	210	747	965	2,670	3,549	15,990	5,640	1,225	850	1,335	1,055	763	412	21
78,431	87,184	25,838	23,995	1,116	1,290	3,673	5,336	7,895	4,685	120,913	44,325	19,027	8,923	9,816	4,157	1,881	521	22
105,448	125,403	21,874	20,067	1,505	1,541	3,807	4,187	5,906	3,121	177,346	73,705	34,137	15,749	15,573	5,560	2,207	479	23
85,731	97,057	17,813	16,371	1,320	1,186	2,883	3,325	5,567	2,090	148,825	64,536	31,528	13,380	12,803	4,494	2,036	295	24
82,931	88,266	34,586	32,888	1,856	2,001	5,055	6,594	12,701	4,681	160,626	79,393	35,421	16,010	16,782	6,975	3,752	453	25
78,941	95,120	14,686	13,547	966	1,020	2,465	2,801	3,829	2,466	140,833	63,031	28,134	11,853	13,620	5,415	3,061	948	26
66,324	61,681	27,266	25,689	1,750	1,445	4,513	7,036	8,595	2,350	141,316	76,569	35,179	15,258	16,800	6,673	2,213	441	27
65,013	70,515	22,127	21,212	1,238	1,184	3,750	5,461	7,488	2,091	156,992	92,894	35,772	19,428	22,910	10,296	3,821	667	28
71,848	84,103	30,845	29,241	1,517	1,732	4,426	6,354	12,105	3,107	172,310	102,066	41,212	21,258	24,552	10,013	4,626	405	29
121,712	133,636	20,998	19,241	2,089	1,961	4,185	3,870	4,808	2,328	208,960	89,005	45,909	17,049	16,268	5,813	3,083	883	30
21,215	15,537	7,906	7,600	152	296	1,109	1,900	2,828	1,313	57,396	36,487	7,623	6,574	11,318	6,728	3,610	634	31
20,581	21,678	8,492	8,258	384	396	1,366	1,816	3,025	1,271	57,839	37,492	10,533	7,955	11,167	5,221	2,339	277	32
41,320	42,387	11,841	11,331	506	673	1,909	2,221	3,994	2,028	95,333	54,523	21,468	11,349	12,978	5,513	2,729	486	33
51,587	54,793	12,412	11,750	676	710	2,101	2,472	3,703	2,088	118,960	68,035	24,556	14,761	17,909	7,291	3,017	501	34
3,612	4,313	1,768	1,611	65	55	181	304	620	386	5,684	2,229	735	520	540	240	141	53	35
16,558	15,837	10,026	9,353	442	470	1,165	1,535	3,409	2,332	26,136	10,251	3,865	1,871	2,487	1,232	641	155	36
[2]20	19	1	1	.....	.....	.....	.....	.....	1	27	7	.....	5	.....	.....	.....	2	37
89,244	96,105	20,764	18,523	2,222	1,660	3,631	3,125	4,288	3,597	130,059	43,056	25,423	8,103	6,519	2,154	718	139	38
55,553	60,384	7,055	5,969	1,113	824	1,150	1,047	1,088	747	74,363	19,896	13,394	3,198	2,484	557	230	33	39
140,460	135,239	27,459	24,355	3,330	3,125	6,753	4,878	4,262	2,007	261,014	123,658	51,198	29,573	32,336	7,948	2,330	273	40
76,450	82,783	16,411	14,571	1,992	1,831	3,734	2,665	2,389	1,960	122,784	48,174	25,473	10,799	9,013	2,010	731	148	41
111,528	135,292	25,269	21,916	3,171	2,884	5,260	3,678	3,885	3,038	172,768	64,593	33,687	13,618	12,344	3,231	1,406	307	42
32,264	29,853	11,176	9,761	839	776	1,493	1,341	2,028	3,284	45,667	14,818	6,353	2,891	3,230	1,186	785	373	43
121,285	144,713	24,692	22,134	3,355	2,839	5,661	4,189	3,946	2,144	193,545	74,818	42,575	14,959	11,723	3,902	1,420	239	44
136,573	150,341	24,088	20,651	3,818	3,020	5,569	3,661	3,043	1,540	207,436	74,300	45,936	13,419	10,513	2,852	1,348	232	45
133,756	155,643	17,492	14,625	2,928	2,012	3,247	2,177	2,484	1,777	193,869	62,980	40,333	10,732	8,619	2,168	1,012	116	46
170,115	208,375	14,548	12,130	2,216	1,468	2,244	1,733	1,915	2,554	236,738	69,041	45,665	11,707	8,098	2,094	1,060	417	47
109,036	136,820	13,790	12,052	1,195	889	1,804	1,702	2,750	3,712	168,596	61,298	26,252	10,652	12,545	6,049	4,262	1,538	48
80,666	87,271	11,916	10,321	1,301	867	1,889	1,671	2,026	2,567	112,106	33,035	15,980	6,639	6,637	2,215	1,171	393	49
73,023	82,820	11,626	10,446	1,014	801	2,020	1,920	2,681	2,010	130,542	58,699	19,630	10,930	13,822	7,750	5,148	1,419	50
145,367	192,196	55,193	51,214	2,770	2,757	6,225	6,826	13,077	19,559	276,223	134,835	37,148	18,523	27,469	19,125	20,474	12,096	51
12,650	12,415	6,357	6,123	86	99	514	749	2,294	2,381	28,717	16,301	3,584	2,401	4,390	3,142	2,346	438	52
14,108	12,662	6,534	6,146	228	242	547	834	1,989	2,306	33,777	20,057	4,634	3,153	5,203	3,630	2,681	756	53
4,682	4,499	3,177	2,986	52	61	197	364	895	1,417	9,438	4,947	1,148	881	1,208	867	675	168	54
16,401	16,929	9,610	9,076	236	307	739	1,078	2,973	3,743	35,926	20,059	5,076	3,194	4,996	3,140	2,791	862	55
12,198	15,660	4,585	4,169	188	196	362	589	1,027	1,807	18,918	7,136	2,260	1,052	1,616	934	863	411	56
4,667	6,858	3,435	3,203	92	108	311	325	671	1,696	6,977	2,542	626	429	572	376	289	250	57
10,492	9,532	3,457	3,235	176	165	403	539	806	1,146	20,741	10,471	2,949	2,046	2,799	1,484	889	304	58
1,383	1,385	922	852	35	11	31	113	225	437	2,195	882	205	116	269	139	119	34	59
36,376	38,082	10,236	9,543	382	324	767	1,052	2,470	4,548	59,585	23,902	7,170	3,660	5,497	3,256	2,963	1,356	60
32,283	30,345	8,140	7,568	277	304	690	955	2,042	3,300	51,607	19,896	6,322	3,211	4,374	2,754	2,169	1,066	61
55,161	49,230	37,670	34,869	917	1,068	2,850	3,271	7,368	19,395	99,360	47,000	8,415	5,873	11,031	7,915	8,356	5,410	62

Table 21.—PERCENT DISTRIBUTION OF FARMS REPORTING CASH EXPENDITURES FOR LABOR BY AMOUNT EXPENDED; BY DIVISIONS AND STATES: 1949 AND 1944

[Figures based on data shown in table 20. All 1949 data are based on reports for only a sample of farms. See text]

	Region, division, and State	Percent distribution of all farms reporting by amount of cash expended												Percent distribution of farms reporting hired workers week preceding the enumeration and expenditures, for hired labor, by amount of cash expended, 1949						Percent distribution of farms with no hired workers reported week preceding the enumeration and expenditures, for hired labor, by amount of cash expended, 1949					
		$1-$99		$100-$199		$200-$499		$500-$999		$1,000-$2,499		$2,500 and over		$1-$99	$100-$199	$200-$499	$500-$999	$1,000-$2,499	$2,500 and over	$1-$99	$100-$199	$200-$499	$500-$999	$1,000-$2,499	$2,500 and over
		1949	1944	1949	1944	1949	1944	1949	1944	1949	1944	1949	1944												
1	U.S.....	34.5	36.1	16.2	16.9	20.2	20.4	11.3	12.1	10.8	9.7	7.0	4.8	8.0	7.2	16.7	17.8	27.5	22.9	42.9	19.1	21.3	9.2	5.5	1.9
2	The North..	32.7	33.3	16.8	17.3	21.5	21.8	12.5	13.9	11.6	10.2	4.9	3.4	5.7	5.9	16.1	21.0	33.8	17.6	41.1	20.2	23.1	9.9	4.7	1.0
3	The South..	40.3	43.5	16.8	17.6	19.1	18.8	9.3	9.5	8.4	7.1	6.2	3.5	12.2	10.1	20.0	16.4	20.8	20.5	48.4	18.8	18.8	7.2	4.8	2.0
4	The West...	17.3	19.7	11.1	12.5	18.9	19.8	14.4	14.3	18.0	17.2	20.4	16.5	3.0	3.3	8.4	11.2	25.9	48.1	24.5	15.0	24.2	16.0	13.9	6.4
	Geo. Div.																								
5	N.E.....	18.8	28.4	11.7	12.8	18.7	17.2	14.3	13.4	18.0	16.9	18.5	11.3	3.0	3.7	12.0	14.5	29.1	37.6	29.9	17.3	23.4	14.2	10.2	5.1
6	M.A.....	23.4	28.0	13.4	14.6	19.7	20.0	14.8	15.3	17.1	14.7	11.6	7.4	3.8	4.3	13.2	18.9	33.3	26.4	36.2	19.3	24.0	12.0	6.5	2.0
7	E.N.C...	36.9	37.7	17.1	17.4	20.2	20.3	11.4	13.1	10.7	9.0	3.7	2.5	6.8	6.6	17.2	22.1	33.7	13.5	46.0	20.2	21.2	8.2	3.7	0.7
8	W.N.C...	32.9	31.9	17.9	18.5	23.1	24.1	12.7	14.3	10.4	9.2	3.1	2.1	6.0	6.4	17.3	22.2	34.9	13.1	38.9	20.5	24.4	10.6	4.8	0.8
9	S.A.....	40.0	44.6	19.0	19.2	21.3	19.1	8.6	8.4	6.7	5.8	4.4	2.9	12.4	11.0	22.0	17.5	20.7	16.4	49.0	21.6	21.1	5.7	2.1	0.5
10	E.S.C...	53.3	56.7	17.2	17.0	15.9	14.7	6.5	5.8	4.6	3.9	2.6	1.8	17.7	13.4	24.0	16.9	16.4	11.5	62.1	18.1	13.9	3.9	1.7	0.4
11	W.S.C...	28.3	31.6	14.0	15.9	19.5	21.8	12.7	13.7	13.9	11.5	11.6	5.6	7.5	6.3	14.2	14.4	24.4	33.1	34.4	16.2	21.0	12.2	10.8	5.4
12	Mt.....	18.3	20.3	12.2	14.2	20.4	22.5	15.5	15.4	18.2	16.3	15.4	11.3	3.1	3.3	8.7	12.8	30.4	41.7	24.9	16.1	25.6	16.6	12.9	3.9
13	Pac.....	16.4	19.3	10.1	11.1	17.7	17.7	13.4	13.4	17.8	17.9	24.6	20.7	3.0	3.3	8.3	10.2	22.9	52.4	24.1	14.0	23.0	15.3	14.9	8.6
	N.E.																								
14	Maine...	21.8	34.5	13.2	13.6	17.6	15.8	13.7	11.3	15.7	13.8	18.0	11.1	2.9	4.2	10.5	12.3	24.9	45.2	28.9	16.6	20.3	14.3	12.2	7.6
15	N.H.....	25.5	37.9	11.9	13.7	20.1	16.2	13.5	11.1	12.9	13.3	16.1	7.8	4.7	1.9	12.4	15.9	26.3	38.8	38.7	18.2	25.0	11.9	4.5	1.8
16	Vt.....	18.5	23.5	13.6	15.2	21.9	21.9	16.4	17.4	20.0	16.6	9.7	5.4	2.6	5.2	17.0	19.9	35.0	20.3	31.3	20.4	25.8	13.6	7.8	1.0
17	Mass....	13.8	25.8	9.6	11.1	17.8	15.9	14.5	13.0	19.6	19.2	24.7	15.0	2.9	3.4	10.1	12.7	27.5	43.5	24.7	15.8	25.6	16.2	11.6	6.0
18	R.I.....	13.1	25.0	10.0	10.4	20.9	16.5	17.0	12.0	14.0	18.6	25.0	17.5	1.6	2.4	14.6	17.9	19.5	43.9	26.4	18.8	28.2	16.0	7.5	3.0
19	Conn....	15.9	20.8	8.9	10.1	15.8	15.4	12.2	14.1	22.3	22.8	24.8	16.9	3.2	3.0	9.1	10.7	31.6	42.5	29.4	15.0	22.9	13.8	12.6	6.3
	M.A.																								
20	N.Y.....	20.1	23.3	13.0	13.9	20.7	20.5	15.7	16.8	18.3	17.0	12.3	8.5	3.5	4.0	12.7	18.3	34.0	27.5	31.0	19.0	26.0	14.0	7.9	2.2
21	N.J.....	9.9	9.4	7.6	8.3	14.9	17.6	14.5	17.1	24.6	26.1	28.4	21.4	1.9	2.5	9.0	11.6	32.2	42.8	21.7	15.1	23.7	18.7	13.5	7.3
22	Pa.....	29.5	35.7	14.9	16.3	19.7	20.0	13.9	13.5	14.3	10.5	7.6	4.0	4.7	5.4	15.3	22.2	32.9	19.5	42.9	20.1	22.1	9.4	4.2	1.2
	E.N.C.																								
23	Ohio....	38.0	41.0	18.4	18.7	20.7	19.3	10.4	10.7	8.7	7.7	3.8	2.6	7.5	7.7	19.0	20.9	29.4	15.6	46.3	21.4	21.1	7.5	3.0	0.6
24	Ind.....	40.6	42.4	18.0	18.7	19.4	19.0	9.7	10.4	9.4	7.4	2.9	2.0	8.1	7.2	17.6	20.3	34.0	12.8	48.9	20.7	19.8	7.0	3.2	0.5
25	Ill.....	33.2	33.3	16.0	16.3	19.4	20.4	12.1	14.7	14.7	12.4	4.6	2.9	5.6	6.1	15.4	20.0	38.6	14.2	44.6	20.2	21.1	8.8	4.7	0.6
26	Mich....	38.0	39.3	16.8	18.2	21.0	19.9	10.7	10.9	9.0	8.1	4.5	3.5	7.1	7.5	18.2	20.7	28.3	18.2	44.6	18.8	21.6	8.6	4.9	1.5
27	Wis.....	36.1	35.1	16.3	16.2	20.8	22.1	13.4	16.7	10.6	8.3	2.7	1.6	6.8	5.6	17.6	27.4	33.5	9.1	45.9	19.9	21.9	8.7	2.9	0.6
	W.N.C.																								
28	Minn....	32.4	34.2	18.1	18.3	23.4	22.8	13.8	15.7	9.9	7.7	2.4	1.4	5.8	5.6	17.7	25.7	35.3	9.9	38.5	20.9	24.7	11.1	4.1	0.7
29	Iowa....	32.5	29.9	17.5	17.7	22.1	23.3	12.5	15.5	12.7	12.1	2.7	1.6	5.2	5.9	15.1	21.7	41.4	10.6	40.4	20.8	24.1	9.8	4.5	0.4
30	Mo.....	44.3	44.0	17.6	18.7	18.9	18.8	8.9	9.9	7.3	6.4	3.0	2.1	10.9	10.2	21.8	20.1	25.0	12.1	51.6	19.2	18.3	6.5	3.5	1.0
31	N.Dak...	17.6	15.4	15.6	15.8	28.2	31.0	19.6	20.9	14.6	13.2	4.4	3.6	2.0	3.9	14.6	25.0	37.2	17.3	20.9	18.0	31.0	18.4	9.9	1.7
32	S.Dak...	23.9	25.2	18.3	20.0	27.4	28.5	15.4	15.3	11.7	9.1	3.4	1.8	4.7	4.8	16.5	22.0	36.6	15.4	28.1	21.2	29.8	13.9	6.2	0.7
33	Nebr....	33.4	31.5	18.3	18.9	22.6	24.9	11.7	12.8	10.2	9.0	3.8	2.8	4.5	5.9	16.8	19.6	35.2	17.9	39.4	20.8	23.8	10.1	5.0	0.9
34	Kans....	31.6	30.6	19.4	19.9	25.1	26.2	12.2	12.6	8.4	8.1	3.2	2.5	5.8	6.0	17.9	21.0	31.5	17.8	36.1	21.7	26.3	10.7	4.4	0.7
	S.A.																								
35	Del.....	20.8	23.5	15.0	15.7	18.8	20.5	14.2	16.3	19.8	16.2	11.4	7.8	4.0	3.4	11.2	18.9	38.5	24.0	33.0	23.3	24.2	10.8	6.3	2.4
36	Md.....	22.0	24.0	11.9	14.1	18.6	18.2	14.1	17.0	20.7	19.1	12.7	7.5	4.7	5.0	12.5	16.4	36.4	24.9	37.7	18.3	24.3	12.0	6.3	1.5
37	D.C.....	(*)	4.8	[1]62.5	9.5	(*)	19.0	(*)	9.5	(*)	9.5	[1]37.5	47.6	(*)	(*)	(*)	(*)	(*)	[1]100.0	(*)	[1]71.4	(*)	(*)	(*)	[1]28.6
38	Va.....	44.9	52.2	15.9	15.4	16.5	14.0	8.6	8.3	8.1	6.7	6.1	3.4	12.0	9.0	19.6	16.9	23.1	19.4	59.0	18.8	15.1	5.0	1.7	0.3
39	W.Va....	56.1	68.0	15.5	13.4	14.0	9.7	6.2	4.6	5.1	3.0	3.0	1.3	18.6	13.8	19.3	17.5	18.2	12.5	67.3	16.1	12.5	2.8	1.2	0.2
40	N.C.....	36.8	40.9	22.1	22.8	26.4	23.3	8.7	8.2	4.5	3.6	1.5	1.2	13.7	12.8	27.7	20.0	17.5	8.2	41.4	23.9	26.1	6.4	1.9	0.2
41	S.C.....	43.8	44.9	20.1	21.3	20.3	19.8	7.5	7.1	5.0	4.4	3.4	2.3	13.7	12.6	25.6	18.3	16.4	13.5	52.9	22.4	18.7	4.2	1.5	0.3
42	Ga.....	42.6	47.2	19.1	20.1	20.3	19.0	8.0	7.0	6.1	4.4	3.9	2.3	14.5	13.2	24.0	16.8	17.7	13.9	52.2	21.1	19.1	5.0	2.2	0.5
43	Fla.....	29.3	28.2	14.9	16.4	19.2	21.1	10.3	12.5	11.4	11.3	14.9	10.4	8.6	8.0	15.3	13.7	20.8	33.6	42.9	19.5	21.8	8.0	5.3	2.5
	E.S.C.																								
44	Ky.....	47.4	51.7	18.4	18.7	17.9	16.4	8.4	7.2	5.5	4.9	2.5	1.6	15.2	12.8	25.6	18.9	17.8	9.7	56.9	20.0	15.7	5.2	1.9	0.3
45	Tenn....	52.4	58.3	17.3	16.8	16.9	14.8	6.9	5.7	4.6	3.2	1.9	1.1	18.5	14.6	27.0	17.7	14.7	7.5	61.8	18.1	14.1	3.8	1.8	0.3
46	Ala.....	55.7	60.1	16.4	16.7	15.3	13.4	5.6	4.7	4.5	3.3	2.4	1.8	20.0	13.8	22.2	14.9	17.0	12.2	64.0	17.0	13.7	3.4	1.6	0.2
47	Miss....	59.0	58.8	16.2	15.9	12.7	13.2	4.7	4.9	3.7	3.7	3.7	3.3	18.3	12.1	18.5	14.3	15.8	21.1	66.1	17.0	11.7	3.0	1.5	0.6
	W.S.C.																								
48	Ark.....	37.4	40.3	15.7	16.7	19.6	20.1	10.6	10.4	9.6	7.9	7.2	4.6	9.9	7.4	15.0	14.1	22.8	30.8	42.8	17.4	20.5	9.9	7.0	2.5
49	La.....	39.9	45.5	17.3	16.5	19.7	17.0	9.0	8.0	7.4	7.4	6.8	5.6	12.6	8.4	18.3	16.2	19.6	24.9	48.4	20.1	20.1	6.7	3.5	1.2
50	Okla....	29.9	29.8	17.0	18.2	22.9	25.8	14.0	14.2	11.3	9.2	5.0	2.8	9.7	7.7	19.3	18.4	25.7	19.2	33.4	18.6	23.5	13.2	8.8	2.4
51	Tex.....	21.5	26.6	11.4	14.4	18.1	21.7	13.9	15.8	18.0	14.5	17.0	7.0	5.4	5.4	12.2	13.3	25.5	38.2	27.6	13.7	20.4	14.2	15.2	9.0
	Mt.																								
52	Mont....	16.4	15.9	11.1	13.9	21.9	24.3	17.4	18.1	20.7	17.9	12.6	9.9	1.4	1.6	8.4	12.2	37.5	38.9	22.0	14.7	26.9	19.3	14.4	2.7
53	Idaho...	18.6	19.1	13.0	13.9	21.9	23.8	17.0	16.9	17.8	17.0	11.7	9.5	3.7	3.9	8.9	13.6	32.4	37.5	23.1	15.7	25.9	18.1	13.4	3.8
54	Wyo.....	15.1	17.0	11.9	14.1	17.7	22.0	15.5	13.7	19.8	17.6	20.0	15.4	1.7	2.0	6.6	12.2	30.0	47.5	23.2	17.8	24.4	17.5	13.6	3.4
55	Colo....	18.2	19.3	12.0	13.9	19.7	21.1	14.5	15.1	19.8	18.0	15.8	12.6	2.6	3.4	8.1	11.9	32.8	41.2	25.3	15.9	24.9	15.7	13.9	4.3
56	N.Mex...	21.7	29.4	11.0	13.9	17.5	19.9	13.5	13.6	16.7	13.7	19.6	9.6	4.5	4.7	8.7	14.1	24.6	43.3	31.7	14.7	22.6	13.1	12.1	5.8
57	Ariz....	12.5	16.6	9.3	10.8	15.4	17.3	12.2	13.2	16.7	18.0	33.9	24.0	2.9	3.4	9.7	10.1	20.9	53.0	24.6	16.9	22.5	14.8	11.4	9.8
58	Utah....	22.8	27.4	16.1	17.7	23.4	24.6	14.8	12.8	12.4	10.5	10.6	7.0	5.4	5.1	12.5	16.7	24.9	35.4	28.2	19.5	26.7	14.2	8.5	2.9
59	Nev.....	13.8	12.5	7.3	11.1	17.3	19.3	14.5	14.7	19.8	19.3	27.2	23.2	4.1	1.3	3.6	13.3	26.4	51.3	23.2	13.2	30.5	15.8	13.5	3.9
	Pac.																								
60	Wash....	22.6	30.1	11.9	13.4	18.7	17.8	12.9	11.5	16.2	13.5	17.7	13.8	4.0	3.4	8.0	11.0	25.9	47.7	30.0	15.3	23.0	13.6	12.4	5.7
61	Oreg....	24.0	29.0	12.8	14.5	18.4	19.3	13.5	12.1	15.3	13.2	15.9	11.8	3.7	4.0	9.1	12.6	27.0	43.6	31.8	16.1	22.0	13.8	10.9	5.4
62	Calif...	11.4	10.7	8.5	8.7	17.0	17.0	13.7	14.7	19.2	21.6	30.3	27.2	2.6	3.1	8.2	9.4	21.1	55.6	17.9	12.5	23.5	16.8	17.8	11.5

*Not available.

[1] Data for the District of Columbia not included in totals.

CHAPTER V

FARM TAXES AND CASH RENT

CONTENTS

Page

Introduction ... 303
Presentation of the statistics ... 303

DEFINITIONS AND EXPLANATIONS

Farm operator ... 303
Land in farms ... 303
Owner-operators and tenants ... 303
Value of land and buildings ... 303

PART 1.—FARM TAXES

DEFINITIONS AND EXPLANATIONS

Inquiries on farm taxes for the 1950 Census ... 305
Tabulation of 1950 Census data on farm taxes ... 305
Other published data ... 305
History of Census data on farm taxes ... 305
Limitations of data on farm taxes ... 306

CHART

Real-estate taxes per acre for all owner-operated farms, full-owner farms, and part-owner farms, for the United States: 1930 to 1950 ... 306

MAP

Real-estate taxes per $100 of value for farms operated by full owners: Census of 1950 ... 304

TABLES FOR THE UNITED STATES

Table—
1.—Farm taxes paid by owner-operators, for the United States: Census of 1950 ... 307
2.—Farm taxes paid by owner-operators, for the United States: Censuses of 1950, 1940, and 1930 ... 308

TABLES FOR GEOGRAPHIC REGIONS, DIVISIONS, AND STATES

3.—Farm taxes paid by full owners, by divisions and States: Census of 1950 ... 310
4.—Percent distribution of full owners not renting land to others, by value of owned land and buildings; by divisions and States: Census of 1950 ... 314
5.—Percent distribution of full owners renting land to others, by value of owned land and buildings; by divisions and States: Census of 1950 ... 316
6.—Number, acreage, value, and amount of farm property taxes for farms operated by full owners not renting land to others; by divisions and States: Censuses of 1950, 1940, and 1930 ... 318
7.—Farm taxes paid by part owners, by divisions and States: Census of 1950 ... 320
8.—Percent distribution of part owners not renting land to others, by value of owned land and buildings; by divisions and States: Census of 1950 ... 324
9.—Percent distribution of part owners renting land to others, by value of owned land and buildings; by divisions and States: Census of 1950 ... 326
10.—Number, acreage, value, and amount of farm property taxes for farms operated by part owners not renting land to others; by divisions and States: Censuses of 1950 and 1940 ... 328

PART 2.—CASH RENT

DEFINITIONS AND EXPLANATIONS

Inquiries on cash rent for the 1950 Census ... 331
Tabulation of 1950 Census data on cash rent ... 331
Other published data ... 332
History of Census data on cash rent paid ... 332
Limitations of data on cash rent ... 332

CHART

Cash-rent per acre for all farms, for part-owner farms, and tenant farms for the United States and regions: 1930 to 1950 ... 331

MAPS

Most frequent method of renting farms, April 1, 1950 ... 330
Cash tenants as a percent of all tenants for commercial farms only, April 1, 1950 ... 330
Average cash rent paid per $100 of value for farms operated by part owners: Census of 1950 ... 332
Average cash rent paid per $100 of value for farms operated by cash tenants: Census of 1950 ... 332

TABLES FOR THE UNITED STATES

Table—
1.—Cash rent paid for farm land and buildings, for the United States: Censuses of 1950, 1940, and 1930 ... 333
2.—Cash rent paid for farm land and buildings, for the United States: Census of 1950 ... 334

TABLES FOR GEOGRAPHIC REGIONS, DIVISIONS, AND STATES

3.—Cash rent paid by part owners reporting both value of land and buildings and amount of cash rent, by divisions and States: Censuses of 1950 and 1940 ... 335
4.—Cash rent paid by part owners reporting both value of land and buildings and amount of cash rent, for commercial and other farms; by divisions and States: Census of 1950 ... 336
5.—Percent distribution of part owners renting land on cash basis, by value of rented land and buildings; by divisions and States: Census of 1950 ... 337
6.—Cash rent paid by cash tenants reporting both value of land and buildings and amount of cash rent, by divisions and States: Censuses of 1950, 1940, and 1930 ... 339
7.—Cash rent paid by cash tenants reporting both value of land and buildings and amount of cash rent, for commercial and other farms; by divisions and States: Census of 1950 ... 342
8.—Percent distribution of cash tenants, by value of rented land and buildings; by divisions and States: Census of 1950 ... 344

CHAPTER V.—FARM TAXES AND CASH RENT

Introduction.—This chapter presents statistics on farm taxes and cash rent, with related information on number of farms, land in farms, owned and rented land, and value of land and buildings. Data on farm taxes are shown only for property owned by owner-operators of farms and data on cash rent are shown only for lands rented from others by farm operators renting land solely on a cash basis.

Early plans provided for the inclusion of data on farm mortgage indebtedness in this chapter. Farm mortgage data will appear as a separate special report and will be incorporated as part 8 of Volume V of the 1950 Census of Agriculture reports.

Presentation of the statistics.—This chapter is presented in two parts—part 1 relating to farm taxes and part 2, to cash rent. The statistics are presented as totals for the United States, for major geographic areas, and for each of the States. An outline map showing the States and the geographic areas for which totals are shown appears in the Introduction to this volume.

Most of the data presented in this chapter represent estimates based on a sample of the farms. Figures based on the sample may not be in exact agreement with those obtained by tabulating the data for all farms. Each table containing data based on reports for only a sample of farms carries a headnote to that effect. For a description of the procedures used in the enumeration and office processing of the enumerated data and of the sampling technique, and for tables giving the reliability of estimates based on the sample, see the Introduction to this volume.

Comparative data for earlier censuses provide a measure of the changes that have occurred from census to census. Charts and maps present graphically some of the more significant data included in the tables.

DEFINITIONS AND EXPLANATIONS

Only definitions of particular significance in regard to farm taxes and cash rent are discussed in this chapter. For definitions and explanations of items of general application, refer to the Introduction to this volume. For a more detailed discussion of land in farms, refer to chapter I and for the classifications of farms by tenure of the operator refer to chapter XI.

Farm operator.—A farm operator is a person who operates a farm either performing the labor himself or directly supervising it. He may be an owner, a hired manager, or a tenant. If he rents land to others or has land cropped for him by others, he is considered the operator of only the acreage which he retains. The number of farm operators is considered the same as the number of farms.

Land in farms.—For the 1950 Census, the land to be included in each farm was determined on the basis of the inquiries regarding the number of acres owned, the acres rented from others or worked on shares for others, and the acres rented to or worked on shares by others. The acres in the farm were obtained by adding the acres owned and the acres rented from or worked on shares for others and subtracting the acres rented to or worked on shares by others. In case of a managed farm, the person in charge was asked the total acreage managed for his employer and from this total managed acreage was subtracted any acreage rented to or cropped by others. In earlier censuses, the acreage in each farm was determined by asking directly the acreage in the farm. Enumerators and farm operators were instructed to include any land rented from others and to exclude any land rented to others.

Owner-operators.—Farm operators who own land are owner-operators.

Full owners are farm operators who own land but do not rent land from others.

Part owners are farm operators who own land and also rent land from others.

Tenants.—Tenants are farm operators who rent from others or work on shares for others all the land they operate.

Cash tenants pay cash and cash only as rent, such as $10 an acre or $1,000 for the use of the farm.

Value of land and buildings.—The value of land and buildings to be reported was the approximate amount for which the land and the buildings on it would sell. The value of land and buildings was asked for only a sample of the farms; however, it was not reported for all the farms included in the sample. For the United States, farms for which the value of land and buildings was reported represented 87 percent of the farms and contained 85 percent of the land in the farms included in the sample. The farms for which values were reported are not fully representative of all farms in some States.

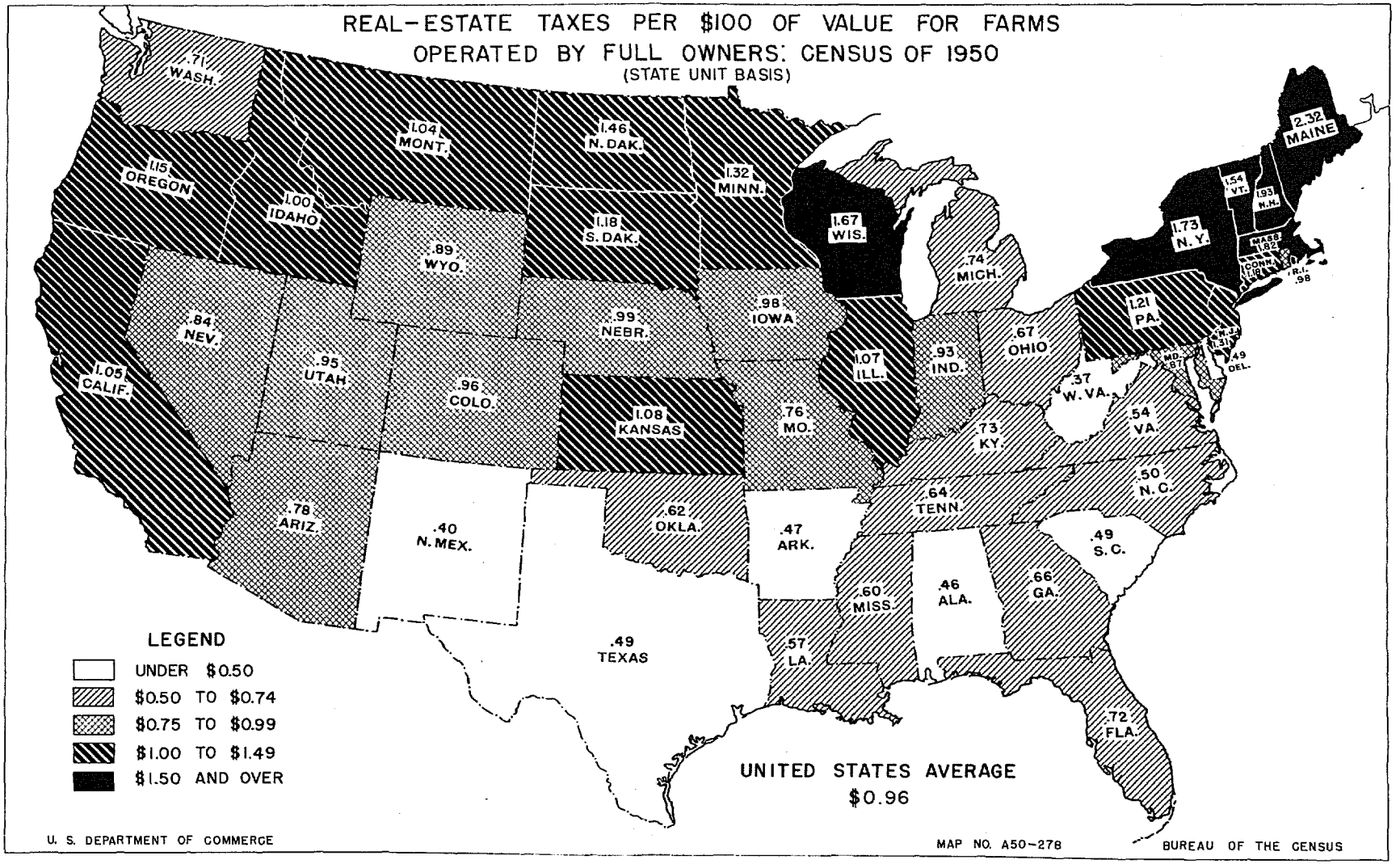
REAL-ESTATE TAXES PER $100 OF VALUE FOR FARMS
OPERATED BY FULL OWNERS: CENSUS OF 1950
(STATE UNIT BASIS)
.71 WASH.
1.04 MONT.
1.46 N. DAK.
1.32 MINN.
2.32 MAINE
1.54 VT.
1.93 N.H.
1.15 OREGON
1.00 IDAHO
1.18 S. DAK.
1.67 WIS.
1.73 N. Y.
1.58 MASS.
1.82 CONN.
.98 R.I.
.89 WYO.
.74 MICH.
.84 NEV.
.99 NEBR.
.98 IOWA
1.21 PA.
.67 OHIO
.93 IND.
.49 DEL.
1.05 CALIF.
.95 UTAH
.96 COLO.
1.07 ILL.
.37 W. VA.
1.08 KANSAS
.76 MO.
.73 KY.
.54 VA.
.78 ARIZ.
.40 N. MEX.
.62 OKLA.
.47 ARK.
.64 TENN.
.50 N. C.
.49 S. C.
.60 MISS.
.46 ALA.
.66 GA.
.49 TEXAS
.57 LA.
.72 FLA.
LEGEND
UNDER $0.50
$0.50 TO $0.74
$0.75 TO $0.99
$1.00 TO $1.49
$1.50 AND OVER
UNITED STATES AVERAGE
$0.96
U. S. DEPARTMENT OF COMMERCE
MAP NO. A50-278
BUREAU OF THE CENSUS

CHAPTER V (Part 1.)—FARM TAXES

Inquiries on farm taxes for the 1950 Census.—The inquiries on the questionnaire for the 1950 Census of Agriculture in regard to taxes related only to owner-operators of farms. The inquiries applied to all farm property owned. Therefore, for operators renting land to others, the taxes were not restricted to the land operated. For part owners, the taxes related only to land owned.

The questionnaire carried the following inquiries on farm taxes to be asked only for a sample of the farms enumerated:

What was the total amount of property taxes paid (or payable) in 1949 on *all* property owned by you? . . . . . (Include *only* taxes on real estate and personal property.)	$_____/00 (Dollars only)	☐ None required
(*a*) Of this total, what was the amount of taxes on the land and buildings?	$_____/00 (Dollars only)	☐ Not shown separately on tax bill

The enumerator was instructed to report the amount of taxes represented by a general levy for one full year. Only taxes on real estate and on personal property were to be included. Assessments or taxes for irrigation, drainage, or levee districts were not to be included. The enumerator was further instructed not to include income taxes, sales taxes, poll taxes, or automobile fees and licenses. Also, taxes paid or due for years prior to 1949, or any fines or interest charged for delinquency, were not to be included. If an operator was wholly exempt from property taxes, or if no taxes were levied on his property, provision was made for reporting that no tax was required.

Tax statements do not always show separately the taxes on real estate and personal property. If the respondent did not know what part of the total property taxes represented taxes on land and buildings, and he could not estimate the real-estate taxes readily from his tax statement, the questionnaire provided for reporting the total tax only and for indicating that the taxes on land and buildings were not shown separately.

No personal-property taxes are levied in the States of Delaware and New York. In Pennsylvania, taxes on farm personal property are negligible. Therefore, for these States, the questionnaire carried the inquiry on total property taxes but not the inquiry on taxes on land and buildings. For these three States, the total property tax reported is shown as representing taxes on land and buildings.

Tabulation of 1950 Census data on farm taxes.—The tabulations provided for showing total property taxes, real-estate taxes, and personal-property taxes. Taxes on personal property were obtained by subtracting real-estate taxes from the total property taxes. The tables show total taxes per operator reporting; real-estate taxes per operator, per acre, and per $100 value of land and buildings; and personal-property taxes per operator. The questionnaire made no provision for reporting the value of the personal property taxed. The per-operator averages shown for personal-property taxes have been calculated on the basis of all operators reporting both total taxes and real-estate taxes. The tabulations did not provide for obtaining a count of operators reporting personal-property taxes, that is, total property taxes in excess of the taxes on land and buildings.

The tabulations of tax information were made only for owner-operators who replied to the tax inquiries and also reported the value of the owned land and buildings. For the United States, both the value of the owned land and buildings and tax information were reported for 83.7 percent of the owner-operators and for 84.3 percent of the land owned. The values reported may not always be fully representative of all farm lands owned by farm operators. The tables include no estimates of taxes paid by owner-operators who did not report taxes or who did not report the value of the owned land and buildings.

For farm operators reporting total property taxes and not the taxes on the land and buildings, no attempt was made to estimate the amount of the taxes on the real estate. Totals for such farm operators are shown separately. Data are also shown separately for farm operators for whom no property taxes were collected because of exemptions, not being on the assessment rolls, or for other reasons.

The tax information called for on the questionnaire related to property owned by the farm operator. It was not restricted to property owned and operated by him. Data are shown separately for full owners and for part owners; and, for each of these tenure groups, data are shown separately for those operators who rented land to others. For full owners who rented no land to others, the real-estate taxes relate to the land operated; for full owners who rented land to others, the real-estate taxes relate to the combined acreage of the land operated and the land rented to others; for part owners who rented no land to others, the real-estate taxes relate to the owned portion only of the land operated; and for part owners who rented land to others, the real-estate taxes relate to the owned portion of the farm plus the owned land rented to others.

Other published data.—State totals for farm taxes are also shown in State Table 18 of Volume I of the 1950 Census of Agriculture reports. No data are shown for counties or for State economic areas.

Data on number of farms, land in farms, land use, and value of land and buildings for all farms in the specified tenure classes for which more restricted data appear in this chapter, are presented in chapter XI of this volume.

Inventories of personal property on farms are available in the 1950 Census for numbers of specified kinds of livestock in chapter VI and on numbers of specified farm equipment in chapter III. Some of these data are shown for commercial farms by tenure of the farm operator in chapter XI. Chapter XI also includes data on specified facilities, sales of farm products, and specified farm expenditures.

History of census data on farm taxes.—Farm tax data for previous censuses are available only for 1940 and 1930. For 1940, there was no inquiry on total property taxes as separate questions were asked for real-estate and personal-property taxes. For 1930, the tax inquiries, as for 1950, called for total property taxes and real-estate taxes, the personal-property taxes being obtained by subtraction. The tax inquiries for 1940 and for 1930, as for 1950, were applicable only to owner-operators. The inquiries referred only to property owned by the operator and were limited to the farm operated. Owner-operators who owned additional land were to report only the taxes for the owned land in the farm

237460 O - 53 - 23

operated. However, the data were tabulated separately for owner-operators who reported that they owned no additional land. Data for operators who failed to report as to whether they owned additional land were tabulated with those reporting additional land owned. Tax data for 1930 are available only for full owners.

For 1940 and 1930, the tax inquiries did not determine farms for which no taxes were required. The tables relating to taxes included only reports for those owner-operators who reported taxes paid. The reports for those owner-operators for whom no taxes were required could not be distinguished from those who failed to report taxes paid and are included with the "not reporting" group in the tables.

Limitations of data on farm taxes.—Census data on farm taxes were asked for owner-operators only, and, therefore, cannot be related to all farms. Tax exemptions, and preferential assessments or preferential tax rates that influence tax structure in many States may affect differently the taxes paid by owner-operators and those paid by other owners of farm lands. Many of the tax exemptions, particularly homestead exemptions, apply only to owners residing on their property. On the other hand, farm lands in Indian reservations, farm lands owned by the Federal Government, States, counties, municipalities, or other public agencies, and farm lands owned by tax-exempt institutions are mostly manager-operated or tenant-operated. For owner-operators, the data are restricted to those reporting both tax information and value of the owned land and buildings. The data for such farm lands and the taxes thereon may not be fully representative of the data for all farm lands owned by farm operators.

The tax data for the 1950 Census show separately the number of owner-operators for whom no farm property taxes were required. Data for operators partially exempt from property taxes are included with those for operators having no exemptions. In general, the data shown for operators for whom no property tax was required represent property wholly exempt from taxes. However, the data may include some taxable lands which escaped taxation. For some farms, the reply of "no taxes required" may have been in error especially for owner-operators who had recently acquired the land. In such instances, the property may have been subject to taxation but the 1950 owner may not have been required to pay taxes on the property for 1949. Also, in a few instances, the person furnishing the information was not the owner of the land and the inquiry may have been answered for this person rather than for the owner.

Data on farm taxes are presented only for States and larger geographic areas. Taxes vary greatly within States. The State figures may not be fully representative of the farm operators and farm lands in the State. For example, in an area with relatively low taxes, most of the farms may be owner-operated, while in an area of high taxes most of the farms may be tenant-operated and not included in the tabulations. In one area, most of the owner-operators may have reported both taxes and value of the land and buildings; in another area, many owner-operators may not have reported taxes or the value of the land and buildings and, hence, were not included in the tabulations.

In regard to personal-property taxes, no information was obtained in regard to the property taxed. Data for some of the items of personal property are shown by tenure for commercial farms in Chapter XI, "Color, Race, and Tenure of Farm Operator," of this volume. The amount of personal farm property varies considerably by tenure of the operator. Most owner-operators own considerably more personal farm property than do tenants. Therefore, the personal-property taxes per farm obtained for owner-operators are not representative for all farms.

Notwithstanding the limitations of the tax data, the figures for owner-operators provide some measure of the relative tax burdens on farm property for the various geographic areas.



Table 1.—FARM TAXES PAID BY OWNER-OPERATORS, FOR THE UNITED STATES: CENSUS OF 1950

[Data for value of land and buildings and data relating to taxes are based on reports for only a sample of farms. See text]

Item	All owners			Full owners			Part owners		
	Total	Operating all the land owned	Renting land to others	Total	Operating all the land owned	Renting land to others	Total	Operating all the land owned	Renting land to others
ALL OWNERS									
Farms operators.....number..	3,914,506	3,243,772	670,734	3,089,583	2,540,769	548,814	824,923	703,003	121,920
Land in farms.....acres..	841,364,557	(*)	(*)	418,970,081	(*)	(*)	422,394,476	(*)	(*)
Average per farm.....acres..	214.9	(*)	(*)	135.6	(*)	(*)	512.0	(*)	(*)
Land owned.....acres..	717,505,604	(*)	(*)	468,335,392	(*)	(*)	249,170,212	(*)	(*)
Average per operator.....acres..	183.3	(*)	(*)	151.6	(*)	(*)	302.1	(*)	(*)
Value of owned land and buildings.....average per farm, dollars..	12,585	11,378	18,712	11,822	10,707	17,200	15,303	13,678	25,368
average per acre, dollars..	68.73	70.92	62.76	78.32	81.70	69.67	51.42	52.38	48.44
Land rented from others.....acres..	195,956,046	(*)	(*)	xxxxxxxxxx	xxxxxxxxxx	xxxxxxxxxx	195,956,046	(*)	(*)
Land rented to others.....operators reporting..	670,734	xxxxxxxxxx	670,734	548,814	xxxxxxxxx	548,814	121,920	xxxxxxxxx	121,920
acres..	72,097,093	xxxxxxxxxx	72,097,093	49,365,311	xxxxxxxxx	49,365,311	22,731,782	xxxxxxxxx	22,731,782
OWNERS REPORTING VALUE OF LAND AND BUILDINGS AND BOTH TOTAL PROPERTY TAXES AND REAL-ESTATE TAXES									
Farm operators.....number..	2,106,172	1,775,810	330,362	1,620,393	1,352,950	267,443	485,779	422,860	62,919
Land owned.....acres..	380,669,184	285,370,394	95,298,790	245,807,597	181,651,380	64,156,217	134,861,587	103,719,014	31,142,573
Average per operator.....acres..	180.7	160.7	288.5	151.7	134.3	239.9	277.6	245.3	495.0
Value of owned land and buildings.....average per operator, dollars..	12,762	11,628	18,860	11,996	10,936	17,357	15,317	13,839	25,252
average per acre, dollars..	70.37	72.36	65.38	79.08	81.45	72.35	55.17	56.42	51.02
Percentage distribution of farms by value of owned land and buildings:									
Under $1,000.....percent..	2.8	3.1	1.2	2.7	3.0	1.1	3.3	3.5	1.7
$1,000-$1,999.....percent..	6.4	6.8	3.9	6.5	7.0	3.9	5.9	6.2	4.1
$2,000-$2,999.....percent..	7.6	7.9	5.6	8.0	8.4	5.8	6.1	6.3	4.7
$3,000-$4,999.....percent..	15.4	15.8	12.9	16.1	16.7	13.5	12.8	13.1	10.4
$5,000-$9,999.....percent..	26.9	27.2	25.2	27.7	27.9	26.5	24.0	24.7	19.6
$10,000-$14,999.....percent..	15.2	15.1	15.2	14.9	14.8	15.4	15.9	16.1	14.0
$15,000-$24,999.....percent..	14.2	13.9	15.9	13.4	12.9	15.6	17.0	17.0	17.2
$25,000-$49,999.....percent..	8.4	7.6	12.8	7.8	7.0	11.8	10.6	9.6	16.9
$50,000 and over.....percent..	3.2	2.4	7.4	2.9	2.1	6.5	4.4	3.4	11.5
Total property taxes.....average per operator, dollars..	161	152	211	146	138	188	214	199	310
Real-estate taxes.....average per operator, dollars..	124	116	167	116	108	152	152	140	230
average per acre, dollars..	0.69	0.72	0.58	0.76	0.81	0.63	0.55	0.57	0.46
average per $100 value, dollars..	0.97	1.00	0.88	0.96	0.99	0.87	0.99	1.01	0.91
Personal-property taxes.....average per operator,[1] dollars..	38	36	44	30	29	36	62	59	81
OWNERS REPORTING VALUE OF OWNED LAND AND TOTAL PROPERTY TAX WITH NO SEPARATE REPORT OF REAL-ESTATE TAXES									
Farms operators.....number..	1,089,085	893,819	195,266	863,853	704,296	159,557	225,232	189,523	35,709
Land owned.....acres..	220,623,110	156,475,632	64,147,478	137,924,324	95,473,576	42,450,748	82,698,786	61,002,056	21,696,730
Average per operator.....acres..	202.6	175.1	328.5	159.7	135.6	266.1	367.2	321.9	607.6
Value of owned land and buildings.....average per operator, dollars..	13,326	11,955	19,603	12,456	11,224	17,898	16,661	14,671	27,224
average per acre, dollars..	65.78	68.29	59.67	78.02	82.80	67.27	45.38	45.58	44.81
Percentage distribution of farms by value of owned land and buildings:									
Under $1,000.....percent..	4.2	4.7	1.6	3.8	4.3	1.3	5.7	6.3	2.5
$1,000-$1,999.....percent..	7.8	8.5	4.5	7.7	8.5	4.4	8.0	8.6	4.8
$2,000-$2,999.....percent..	8.6	9.1	6.1	8.7	9.3	6.2	7.9	8.3	5.5
$3,000-$4,999.....percent..	15.8	16.4	13.4	16.5	17.0	14.1	13.4	14.0	10.3
$5,000-$9,999.....percent..	24.9	24.9	24.9	25.8	25.8	25.9	21.5	21.7	20.4
$10,000-$14,999.....percent..	13.5	13.3	14.6	13.6	13.4	14.8	13.0	12.9	13.5
$15,000-$24,999.....percent..	12.9	12.4	15.2	12.5	11.9	15.1	14.1	13.8	15.7
$25,000-$49,999.....percent..	8.3	7.6	11.7	7.8	7.1	11.1	10.1	9.3	14.4
$50,000 and over.....percent..	4.1	3.2	8.1	3.5	2.7	7.0	6.3	5.0	12.9
Total property taxes.....average per operator, dollars..	141	130	191	127	117	169	195	177	289
OWNERS REPORTING NO PROPERTY TAX REQUIRED									
Farm operators.....number..	95,132	84,064	11,068	79,183	69,960	9,223	15,949	14,104	1,845
Land owned.....acres..	6,389,240	4,767,983	1,621,257	5,168,964	3,865,517	1,303,447	1,220,276	902,466	317,810
Average per operator.....acres..	67.2	56.7	146.5	65.3	55.3	141.3	76.5	64.0	172.3
Value of owned land and buildings.....average per operator, dollars..	4,121	3,904	5,767	4,199	3,979	5,866	3,734	3,533	5,270
average per acre, dollars..	61.36	68.84	39.37	64.32	72.02	41.51	48.80	55.21	30.59
Percentage distribution of farms by value of owned land and buildings:									
Under $1,000.....percent..	13.4	14.4	5.6	11.9	12.9	4.9	20.7	22.2	9.2
$1,000-$1,999.....percent..	19.1	19.8	13.3	18.7	19.5	12.7	20.8	21.4	16.3
$2,000-$2,999.....percent..	16.4	16.7	14.1	16.5	16.8	14.4	16.2	16.7	12.6
$3,000-$4,999.....percent..	22.4	22.1	24.2	23.2	23.1	24.1	18.1	17.2	24.6
$5,000-$9,999.....percent..	20.6	19.5	29.0	21.4	20.3	30.1	16.5	15.6	23.8
$10,000-$14,999.....percent..	4.9	4.5	8.3	5.1	4.7	8.3	4.3	3.8	8.6
$15,000-$24,999.....percent..	2.4	2.2	3.6	2.3	2.2	3.5	2.6	2.4	4.1
$25,000-$49,999.....percent..	0.7	0.6	1.6	0.7	0.5	1.7	0.7	0.6	0.9
$50,000 and over.....percent..	0.1	0.1	0.2	0.1	0.1	0.3	(2)	(2)	0.1
OWNERS NOT REPORTING VALUE OF OWNED LAND OR PROPERTY TAXES									
Farm operators.....number..	642,008	497,582	144,426	528,044	408,759	119,285	113,964	88,823	25,141
Land owned.....acres..	112,782,132	(*)	(*)	79,442,449	(*)	(*)	33,339,683	(*)	(*)
Average per operator.....acres..	175.7	(*)	(*)	150.4	(*)	(*)	292.5	(*)	(*)

*Not available.
[1] Average based on farms reporting both total property taxes and real-estate taxes.
[2] 0.05 percent or less.

Table 2.—FARM TAXES PAID BY OWNER-OPERATORS, FOR

[All 1950 data for value of land and buildings and data relating to

	Item	Total					
		All land owned, Census of 1950	Owned land in farms		All land in farms		
			Census of 1940	Census of 1930	Census of 1950	Census of 1940	Census of 1930
	ALL OWNERS						
1	Farm operators.....number..	3,914,506	3,699,177	3,568,394	3,914,506	3,699,177	3,568,394
2	Total land.....acres..	717,505,604	526,737,455	493,197,690	841,364,557	682,423,731	618,375,790
3	Average per operator.....acres..	183.3	142.4	138.2	214.9	184.5	173.3
4	Value of land and buildings.....average per operator, dollars..	12,585	5,099	(*)	13,681	5,788	8,200
5	average per acre, dollars..	68.63	35.81	(*)	64.34	31.37	47.32
6	Owners reporting value of owned land and buildings and both total property taxes and real-estate taxes.....number..	2,106,172	3,277,951	(*)	(*)	(*)	(*)
7	Total land.....acres..	380,669,184	466,883,843	(*)	(*)	(*)	(*)
8	Average per operator.....acres..	180.7	142.4	(*)	(*)	(*)	(*)
9	Value of land and buildings.....average per operator, dollars..	12,762	5,294	(*)	(*)	(*)	(*)
10	average per acre, dollars..	70.37	37.17	(*)	(*)	(*)	(*)
11	Total property taxes.....average per operator, dollars..	161	76	(*)	(*)	(*)	(*)
12	Real-estate taxes.....average per operator, dollars..	124	67	(*)	(*)	(*)	(*)
13	average per acre, dollars..	0.69	0.47	(*)	(*)	(*)	(*)
14	average per $100 of value, dollars..	0.97	1.26	(*)	(*)	(*)	(*)
15	Personal-property taxes.....operators reporting..	(*)	1,999,834	(*)	(*)	(*)	(*)
16	average per operator reporting, dollars..	(*)	15	(*)	(*)	(*)	(*)
17	average per operator,[1] dollars..	38	9	(*)	(*)	(*)	(*)
	FULL OWNERS						
18	Farm operators.....number..	3,089,583	3,084,138	2,911,644	3,089,583	3,084,138	2,911,644
19	Total land.....acres..	468,335,392	382,098,424	372,449,683	418,970,081	382,098,424	372,449,683
20	Average per operator.....acres..	151.6	123.9	127.9	135.6	123.9	127.9
21	Value of land and buildings.....average per operator, dollars..	11,822	4,960	7,255	10,716	4,960	7,255
22	average per acre, dollars..	78.32	40.03	56.71	79.06	40.03	56.71
23	Full owners reporting value of owned land and buildings and both total property taxes and real-estate taxes.....number..	1,620,393	2,716,837	2,565,157	(*)	2,716,837	2,565,157
24	Total land.....acres..	245,807,597	332,571,045	325,908,863	(*)	332,571,045	325,908,863
25	Average per operator.....acres..	151.7	122.4	127.1	(*)	122.4	127.1
26	Value of land and buildings.....average per operator, dollars..	11,996	5,150	7,345	(*)	5,150	7,345
27	average per acre, dollars..	79.08	42.07	57.81	(*)	42.07	57.81
28	Total property taxes.....average per operator, dollars..	146	71	110	(*)	71	110
29	Real-estate taxes.....average per operator, dollars..	116	64	93	(*)	64	93
30	average per acre, dollars..	0.76	0.52	0.73	(*)	0.52	0.73
31	average per $100 of value, dollars..	0.96	1.24	1.27	(*)	1.24	1.27
32	Personal-property taxes.....operators reporting..	(*)	1,572,700	(*)	(*)	1,572,700	(*)
33	average per operator reporting, dollars..	(*)	13	(*)	(*)	13	(*)
34	average per operator,[1] dollars..	30	8	17	(*)	8	17
	PART OWNERS						
35	Farm operators.....number..	824,923	615,039	656,750	824,923	615,039	656,750
36	Total land.....acres..	249,170,212	144,639,031	120,748,007	422,394,476	300,325,307	245,926,107
37	Average per operator.....acres..	302.1	235.2	183.9	512.0	488.3	374.5
38	Value of land and buildings.....average per operator, dollars..	15,303	5,795	(*)	25,133	9,938	12,389
39	average per acre, dollars..	51.21	24.64	(*)	49.24	20.35	33.08
40	Part owners reporting value of owned land and buildings and both total property taxes and real-estate taxes.....number..	485,779	561,114	(*)	(*)	(*)	(*)
41	Total land.....acres..	134,861,587	134,312,798	(*)	(*)	(*)	(*)
42	Average per operator.....acres..	277.6	239.4	(*)	(*)	(*)	(*)
43	Value of land and buildings.....average per operator, dollars..	15,317	5,993	(*)	(*)	(*)	(*)
44	average per acre, dollars..	55.17	25.04	(*)	(*)	(*)	(*)
45	Total property taxes.....average per operator, dollars..	214	100	(*)	(*)	(*)	(*)
46	Real-estate taxes.....average per operator, dollars..	152	82	(*)	(*)	(*)	(*)
47	average per acre, dollars..	0.55	0.34	(*)	(*)	(*)	(*)
48	average per $100 of value, dollars..	0.99	1.38	(*)	(*)	(*)	(*)
49	Personal-property taxes.....operators reporting..	(*)	427,134	(*)	(*)	(*)	(*)
50	average per operator reporting, dollars..	(*)	23	(*)	(*)	(*)	(*)
51	average per operator,[1] dollars..	62	17	(*)	(*)	(*)	(*)

*Not available.
[1]Average based on farms reporting both total property taxes and real-estate taxes.

THE UNITED STATES: CENSUSES OF 1950, 1940, AND 1930

taxes are based on reports for only a sample of farms. See text]

Operators not renting land to others						Operators renting land to others, Census of 1950		Operators renting land to others plus those not reporting as to land rented to others				
All land owned (owned land in farms)			All land in farms					Owned land in farms		All land in farms		
Census of 1950	Census of 1940	Census of 1930	Census of 1950	Census of 1940	Census of 1930	All land owned	All land in farms	Census of 1940	Census of 1930	Census of 1940	Census of 1930	
3,243,772	2,629,472	(*)	3,243,772	2,629,472	(*)	670,734	670,734	1,069,705	(*)	1,069,705	(*)	1
(*)	359,013,563	(*)	(*)	(*)	(*)	(*)	(*)	167,723,892	(*)	(*)	(*)	2
(*)	136.5	(*)	(*)	(*)	(*)	(*)	(*)	156.8	(*)	(*)	(*)	3
11,378	4,879	(*)	(*)	(*)	(*)	18,712	(*)	5,639	(*)	(*)	(*)	4
70.78	35.74	(*)	(*)	(*)	(*)	62.76	(*)	35.96	(*)	(*)	(*)	5
1,775,810	2,385,087	(*)	1,775,810	(*)	(*)	330,362	330,362	892,864	(*)	(*)	(*)	6
285,370,394	322,815,790	(*)	(*)	(*)	(*)	95,298,790	(*)	144,068,053	(*)	(*)	(*)	7
160.7	135.3	(*)	(*)	(*)	(*)	288.5	(*)	161.4	(*)	(*)	(*)	8
11,628	5,054	(*)	(*)	(*)	(*)	18,860	(*)	5,935	(*)	(*)	(*)	9
72.36	37.34	(*)	(*)	(*)	(*)	65.38	(*)	36.78	(*)	(*)	(*)	10
152	72	(*)	(*)	(*)	(*)	211	(*)	87	(*)	(*)	(*)	11
116	63	(*)	(*)	(*)	(*)	167	(*)	77	(*)	(*)	(*)	12
0.72	0.47	(*)	(*)	(*)	(*)	0.58	(*)	0.48	(*)	(*)	(*)	13
0.99	1.25	(*)	(*)	(*)	(*)	0.88	(*)	1.29	(*)	(*)	(*)	14
(*)	1,454,499	(*)	(*)	(*)	(*)	(*)	(*)	545,335	(*)	(*)	(*)	15
(*)	14	(*)	(*)	(*)	(*)	(*)	(*)	17	(*)	(*)	(*)	16
36	9	(*)	(*)	(*)	(*)	44	(*)	10	(*)	(*)	(*)	17
2,540,769	2,157,911	2,398,662	2,540,769	2,157,911	2,398,662	548,814	548,814	926,227	512,982	926,227	512,982	18
(*)	254,567,173	291,494,690	(*)	254,567,173	291,494,690	(*)	(*)	127,531,251	80,954,993	127,531,251	80,954,993	19
(*)	118.0	121.5	(*)	118.0	121.5	(*)	(*)	137.7	157.8	137.7	157.8	20
10,707	4,736	7,011	10,707	4,736	7,011	17,200	(*)	5,482	8,397	5,482	8,397	21
81.70	40.15	57.69	81.70	40.15	57.69	69.67	(*)	39.81	53.21	39.81	53.21	22
1,352,950	1,948,058	2,019,146	1,352,950	1,948,058	2,019,146	267,443	267,443	768,779	546,011	768,779	546,011	23
181,651,380	224,105,052	245,112,791	181,651,380	224,105,052	245,112,791	64,156,217	(*)	108,465,993	80,796,072	108,465,993	80,796,072	24
134.3	115.0	121.4	134.3	115.0	121.4	239.9	(*)	141.1	148.0	141.1	148.0	25
10,936	4,908	7,164	10,936	4,908	7,164	17,357	(*)	5,760	8,015	5,760	8,015	26
81.45	42.67	59.02	81.45	42.67	59.02	72.35	(*)	40.83	54.17	40.83	54.17	27
138	67	105	138	67	105	188	(*)	82	126	82	126	28
108	60	90	108	60	90	152	(*)	73	105	73	105	29
0.81	0.52	0.74	0.81	0.52	0.74	0.63	(*)	0.52	0.71	0.52	0.71	30
0.99	1.22	1.26	0.99	1.22	1.26	0.87	(*)	1.27	1.30	1.27	1.30	31
(*)	1,121,068	(*)	(*)	1,121,068	(*)	(*)	(*)	451,632	(*)	451,632	(*)	32
(*)	12	(*)	(*)	12	(*)	(*)	(*)	15	(*)	15	(*)	33
29	7	15	29	7	15	36	(*)	9	21	9	21	34
703,003	471,561	(*)	703,003	471,561	(*)	121,920	121,920	143,478	(*)	143,478	(*)	35
(*)	104,446,390	(*)	(*)	(*)	(*)	(*)	(*)	40,192,641	(*)	(*)	(*)	36
(*)	221.5	(*)	(*)	(*)	(*)	(*)	(*)	280.1	(*)	(*)	(*)	37
13,678	5,535	(*)	(*)	(*)	(*)	25,368	(*)	6,651	(*)	(*)	(*)	38
52.11	24.99	(*)	(*)	(*)	(*)	48.44	(*)	23.74	(*)	(*)	(*)	39
422,860	437,029	(*)	422,860	(*)	(*)	62,919	62,919	124,085	(*)	(*)	(*)	40
103,719,014	98,710,738	(*)	(*)	(*)	(*)	31,142,573	(*)	35,602,060	(*)	(*)	(*)	41
245.3	225.9	(*)	(*)	(*)	(*)	495.0	(*)	286.9	(*)	(*)	(*)	42
13,839	5,703	(*)	(*)	(*)	(*)	25,252	(*)	7,015	(*)	(*)	(*)	43
56.42	25.25	(*)	(*)	(*)	(*)	51.02	(*)	24.45	(*)	(*)	(*)	44
199	94	(*)	(*)	(*)	(*)	310	(*)	119	(*)	(*)	(*)	45
140	78	(*)	(*)	(*)	(*)	230	(*)	99	(*)	(*)	(*)	46
0.57	0.34	(*)	(*)	(*)	(*)	0.46	(*)	0.34	(*)	(*)	(*)	47
1.01	1.36	(*)	(*)	(*)	(*)	0.91	(*)	1.41	(*)	(*)	(*)	48
(*)	333,431	(*)	(*)	(*)	(*)	(*)	(*)	93,703	(*)	(*)	(*)	49
(*)	21	(*)	(*)	(*)	(*)	(*)	(*)	27	(*)	(*)	(*)	50
59	16	(*)	(*)	(*)	(*)	81	(*)	20	(*)	(*)	(*)	51

Table 3.—FARM TAXES PAID BY FULL OWNERS, BY DIVISIONS AND STATES: CENSUS OF 1950

[All data for value of land and buildings and data relating to taxes are based on reports for only a sample of farms. See text]

	Region, division, and State	All full owners				Operators not renting land to others										
							Reporting value of land and buildings and both total property taxes and real-estate taxes									
		Number	Land owned (acres)	Value of land and buildings (dollars)		Total number	Number	Land owned (acres)		Value of land and buildings (dollars)		Total property taxes per operator (dollars)	Real-estate taxes (dollars)			Personal-property taxes per operator[1] (dollars)
				Per operator	Per acre			Total	Per operator	Per operator	Per acre		Per operator	Per acre	Per $100 of value	
1	U.S.....	3,089,583	468,335,392	11,822	78.32	2,540,769	1,352,950	181,651,380	134.3	10,936	81.45	138	108	0.81	0.99	29
2	The North..	1,366,118	194,460,546	13,181	91.36	1,173,086	755,259	105,057,859	139.1	12,119	87.12	178	142	1.02	1.17	37
3	The South..	1,411,123	198,160,008	8,646	62.77	1,080,085	479,881	52,644,552	109.7	7,203	65.66	51	39	0.35	0.54	12
4	The West...	312,342	75,714,838	20,535	85.05	287,598	117,810	23,948,969	203.3	18,563	91.32	230	179	0.88	0.97	51
	Geo. Div.															
5	N.E.....	86,845	9,559,074	10,201	91.65	82,866	39,331	4,298,378	109.3	9,463	86.59	211	173	1.58	1.82	38
6	M.A.....	234,472	22,621,416	10,327	105.86	218,758	164,807	16,475,135	100.0	9,758	97.61	143	142	1.42	1.45	1
7	E.N.C...	562,255	59,231,030	12,434	116.57	479,807	289,229	30,765,179	106.4	11,946	112.31	167	126	1.18	1.05	42
8	W.N.C...	482,546	103,049,026	15,907	73.83	391,655	261,892	53,519,167	204.4	14,193	69.45	208	155	0.76	1.09	54
9	S.A.....	546,883	64,706,194	8,238	71.08	431,714	180,700	16,969,642	93.9	7,569	80.60	55	42	0.45	0.55	14
10	E.S.C...	478,925	53,225,260	6,897	62.54	341,736	169,384	13,660,840	80.7	5,091	63.12	36	29	0.36	0.58	6
11	W.S.C...	385,315	80,228,554	11,433	56.22	306,635	129,797	22,014,070	169.6	9,450	55.72	64	47	0.28	0.49	17
12	Mt.....	112,155	48,999,381	18,653	42.82	101,283	40,804	14,895,978	365.1	17,208	47.14	212	157	0.43	0.91	55
13	Pac.....	200,187	26,715,457	21,595	163.62	186,315	77,006	9,052,991	117.6	19,281	164.01	239	191	1.62	0.99	48
	N.E.															
14	Maine...	27,180	3,552,923	7,015	52.68	26,219	16,369	2,194,444	134.1	6,706	50.02	188	156	1.17	2.33	31
15	N.H.....	11,366	1,278,845	7,993	73.54	10,936	3,722	370,251	99.5	7,972	80.14	179	154	1.55	1.93	25
16	Vt.....	15,273	2,626,757	9,608	55.18	14,476	5,156	888,000	172.2	9,017	52.36	191	138	0.80	1.53	53
17	Mass....	18,766	1,179,323	12,474	209.18	17,935	9,946	600,724	60.4	12,415	205.55	271	224	3.71	1.80	47
18	R.I.....	1,997	124,732	14,769	233.74	1,889	801	53,035	66.2	13,311	201.04	158	133	2.02	1.00	24
19	Conn....	12,263	796,494	16,594	256.66	11,411	3,337	191,924	57.5	15,622	271.63	220	181	3.15	1.16	39
	M.A.															
20	N.Y.....	97,576	11,236,591	10,429	89.53	90,917	73,158	8,536,688	116.7	10,347	88.67	178	178	1.52	1.72	(2)
21	N.J.....	19,557	1,050,798	17,220	327.01	18,235	5,021	277,029	55.2	16,793	304.36	241	210	3.81	1.25	31
22	Pa.....	117,339	10,334,027	9,128	102.45	109,606	86,628	7,661,418	88.4	8,853	100.10	108	108	1.22	1.22	(2)
	E.N.C.															
23	Ohio....	134,969	11,971,410	11,801	131.92	115,238	73,215	6,654,695	90.9	11,512	126.66	100	77	0.85	0.67	23
24	Ind.....	105,365	10,011,860	12,260	127.05	83,437	43,758	3,994,105	91.3	11,744	128.67	167	110	1.20	0.93	58
25	Ill.....	87,234	10,739,162	19,231	152.21	66,869	43,792	5,000,492	114.2	17,753	155.47	240	188	1.65	1.06	52
26	Mich....	113,914	10,997,927	9,602	98.74	101,448	48,986	4,927,408	100.6	9,572	95.16	82	71	0.70	0.74	12
27	Wis.....	120,773	15,510,671	11,098	85.95	112,815	79,478	10,188,479	128.2	10,721	83.63	242	179	1.40	1.67	63
	W.N.C.															
28	Minn....	106,487	17,580,835	13,797	82.41	93,322	76,154	12,489,666	164.0	13,229	80.66	224	174	1.06	1.31	51
29	Iowa....	94,833	14,668,949	24,090	153.84	77,304	34,593	5,084,665	147.0	23,894	162.56	294	236	1.60	0.99	58
30	Mo.....	146,427	21,147,586	8,794	60.79	120,140	76,388	10,131,885	132.6	7,800	58.81	79	58	0.44	0.74	21
31	N.Dak...	25,483	12,894,183	17,524	32.99	22,023	16,640	8,342,067	501.3	16,902	32.72	323	244	0.49	1.45	79
32	S.Dak...	20,697	8,879,959	18,861	44.66	15,451	11,873	4,619,652	389.1	16,789	43.15	287	200	0.51	1.19	87
33	Nebr....	37,939	14,757,129	23,625	60.43	27,834	21,611	7,696,230	356.1	20,271	56.92	318	201	0.56	0.99	117
34	Kans....	50,680	13,120,385	18,100	68.03	35,581	24,633	5,155,002	209.3	14,961	71.49	230	162	0.77	1.08	68
	S.A.															
35	Del.....	5,194	496,750	11,332	121.37	4,595	3,171	288,993	91.1	11,328	124.30	57	57	0.62	0.50	(2)
36	Md.....	25,671	2,590,049	13,201	128.46	22,990	8,225	812,824	98.8	13,931	140.97	144	121	1.23	0.87	23
37	D.C.....	16	60	(*)	(*)	15	(*)	(*)	(*)	(*)	(*)	(*)	(*)	(*)	(*)	(*)
38	Va.....	108,338	11,170,745	8,512	82.11	93,181	58,706	5,360,395	91.3	7,916	86.70	60	42	0.46	0.53	18
39	W.Va....	67,583	6,526,293	5,651	58.93	63,402	32,518	3,088,596	95.0	5,559	58.53	30	21	0.22	0.37	9
40	N.C.....	142,085	12,536,279	7,787	90.11	99,764	37,940	2,325,683	61.3	5,804	94.69	38	29	0.48	0.51	9
41	S.C.....	59,282	7,227,785	8,052	68.89	40,907	16,665	1,363,674	81.8	5,803	70.92	34	28	0.34	0.49	6
42	Ga.....	95,908	16,592,665	7,072	42.58	68,053	12,689	1,521,265	119.9	6,383	53.24	49	35	0.29	0.55	14
43	Fla.....	42,806	7,565,568	13,010	75.31	38,807	10,786	2,208,212	204.7	16,120	78.74	142	115	0.56	0.71	27
	E.S.C.															
44	Ky.....	143,455	13,909,157	7,477	76.52	106,828	42,929	3,376,583	78.7	5,480	69.67	50	40	0.51	0.73	10
45	Tenn....	134,670	12,718,919	7,019	74.44	95,825	50,325	3,752,680	74.6	5,638	75.61	36	34	0.45	0.60	2
46	Ala.....	97,747	12,842,422	5,937	46.06	67,304	33,422	2,728,178	81.6	4,380	53.65	23	18	0.22	0.41	5
47	Miss....	103,053	13,754,762	6,829	51.93	71,779	42,708	3,803,399	89.1	4,612	51.78	31	23	0.25	0.49	8
	W.S.C.															
48	Ark.....	93,643	11,607,283	6,374	52.22	77,385	48,157	4,687,451	97.3	4,660	47.88	29	21	0.21	0.44	8
49	La.....	62,810	6,131,519	7,788	80.55	49,863	3,035	392,221	129.2	11,575	89.57	64	60	0.47	0.52	4
50	Okla....	63,723	11,414,110	9,819	54.46	51,436	24,797	4,566,177	184.1	10,324	56.07	87	61	0.33	0.59	25
51	Tex.....	165,139	51,075,642	16,288	54.66	127,951	53,808	12,368,221	229.9	13,213	57.48	84	63	0.27	0.47	22
	Mt.															
52	Mont....	16,090	11,725,300	19,076	26.51	14,376	5,017	2,846,323	567.3	16,689	29.42	245	175	0.31	1.05	71
53	Idaho...	25,947	5,605,387	17,848	83.57	23,289	9,163	1,854,505	202.4	16,673	82.38	212	168	0.83	1.01	44
54	Wyo.....	6,008	4,025,094	19,398	27.48	5,426	1,584	1,066,272	673.2	19,064	28.32	241	171	0.25	0.90	70
55	Colo....	23,582	10,077,020	19,164	44.44	20,624	11,970	4,445,971	371.4	16,683	44.92	224	159	0.43	0.95	65
56	N.Mex...	14,533	8,194,330	15,431	27.36	13,442	3,460	1,970,998	569.7	16,678	29.28	91	68	0.12	0.41	23
57	Ariz....	6,718	3,063,943	26,755	56.56	6,255	1,938	915,354	472.3	27,480	58.18	297	217	0.46	0.79	80
58	Utah....	16,854	3,865,867	16,558	72.62	15,548	7,034	1,212,816	172.4	15,010	87.05	180	143	0.83	0.96	37
59	Nev.....	2,423	2,442,440	29,716	30.32	2,323	638	583,739	915.0	30,150	32.95	394	248	0.27	0.82	145
	Pac.															
60	Wash....	53,284	5,222,037	13,573	138.89	50,658	25,266	2,438,487	96.5	13,619	141.11	121	94	0.97	0.69	27
61	Oreg....	46,069	8,606,340	15,582	86.36	42,111	21,543	3,633,308	168.7	14,893	88.30	222	171	1.01	1.15	52
62	Calif...	100,834	12,887,080	28,751	225.71	93,546	30,197	2,981,196	98.7	27,149	275.00	351	286	2.90	1.05	65

See footnotes at end of table.

Table 3.—FARM TAXES PAID BY FULL OWNERS, BY DIVISIONS AND STATES: CENSUS OF 1950—Continued

[All data for value of land and buildings and data relating to taxes are based on reports for only a sample of farms. See text]

	Region, division, and State	Operators not renting land to others—Continued											
		Reporting value of land and buildings and total property taxes with no separate report of real-estate taxes					Reporting no property taxes required						Not reporting value or property taxes (number)
		Number	Land owned (acres)		Value of land and buildings (dollars)		Total property taxes per operator (dollars)	Number	Land owned (acres)		Value of land and buildings (dollars)		
			Total	Per operator	Per operator	Per acre			Total	Per operator	Per operator	Per acre	
1	**United States**	704,296	95,473,576	135.6	11,224	82.80	117	69,960	3,865,517	55.3	3,979	72.02	408,759
2	The North	230,176	27,040,119	117.5	12,249	104.27	159	6,201	479,683	77.4	5,253	67.90	176,088
3	The South	356,336	42,068,120	118.1	7,642	64.73	51	59,111	2,970,233	50.2	3,677	73.18	185,619
4	The West	117,784	26,365,337	223.8	20,055	89.59	233	4,648	415,601	89.4	6,123	68.48	47,052
	Geographic Divisions:												
5	New England	29,255	3,316,530	113.4	10,625	93.72	200	250	16,220	64.9	3,675	56.65	13,860
6	Middle Atlantic	9,760	466,562	47.8	17,078	357.24	210	821	45,943	56.0	5,806	103.75	41,590
7	East North Central	115,936	10,858,906	93.7	10,939	116.79	134	2,930	149,740	51.1	5,180	101.35	70,092
8	West North Central	75,225	12,398,121	164.8	14,273	86.60	176	2,200	267,780	121.7	5,323	43.73	50,546
9	South Atlantic	161,657	15,079,520	93.3	7,061	75.70	50	16,816	977,556	58.1	3,517	60.49	72,724
10	East South Central	110,421	8,980,168	81.3	5,488	67.48	40	4,630	209,695	45.3	2,976	65.70	56,469
11	West South Central	84,258	18,008,432	213.7	11,579	54.18	70	37,665	1,782,982	47.3	3,835	81.01	56,426
12	Mountain	41,275	18,338,062	444.3	17,926	40.35	204	2,513	306,661	122.0	6,002	49.18	16,709
13	Pacific	76,509	8,027,275	104.9	21,203	202.09	248	2,135	108,940	51.0	6,265	122.78	30,343
	New England:												
14	Maine	6,153	787,686	128.0	7,807	60.98	196	145	12,135	83.7	3,230	38.60	3,523
15	New Hampshire	5,537	620,561	112.1	7,814	69.72	177	55	2,165	39.4	1,599	40.62	1,624
16	Vermont	7,264	1,284,977	176.9	9,749	55.11	195	.....	.....	.....	.....	.....	2,034
17	Massachusetts	4,199	228,253	54.4	11,814	217.32	251	45	1,900	42.2	7,667	181.58	3,595
18	Rhode Island	590	28,755	48.7	15,658	321.27	214	.....	.....	.....	.....	.....	462
19	Connecticut	5,512	366,298	66.5	16,304	245.25	195	5	20	4.0	3,500	875.00	2,622
	Middle Atlantic:												
20	New York	.....	.....	.....	.....	.....	.....	425	29,500	69.4	6,040	87.02	16,754
21	New Jersey	9,760	466,562	47.8	17,078	357.24	210	100	2,975	29.8	7,040	236.64	3,207
22	Pennsylvania	.....	.....	.....	.....	.....	.....	296	13,468	45.5	5,053	111.05	21,629
	East North Central:												
23	Ohio	22,532	1,610,801	71.5	10,605	148.35	84	740	42,905	58.0	5,445	93.91	18,630
24	Indiana	26,329	2,353,676	89.4	10,690	119.58	144	1,010	48,175	47.7	4,616	96.77	12,562
25	Illinois	11,030	1,133,744	102.8	16,266	158.25	204	475	18,250	38.4	5,529	143.91	10,759
26	Michigan	34,923	3,209,081	91.9	9,334	101.58	75	645	37,855	58.7	5,608	95.55	16,411
27	Wisconsin	21,122	2,551,604	120.8	11,480	95.03	236	60	2,555	42.6	4,025	94.52	11,721
	West North Central:												
28	Minnesota	7,369	962,632	130.6	10,737	82.19	138	760	78,390	103.1	7,186	69.67	9,292
29	Iowa	30,189	4,161,401	137.8	19,589	142.11	242	440	14,195	32.3	4,838	149.97	11,463
30	Missouri	26,558	3,596,589	135.4	8,139	60.10	84	435	27,180	62.5	2,967	47.49	16,580
31	North Dakota	1,376	701,698	510.0	15,209	29.82	239	125	31,045	248.4	5,929	23.87	3,448
32	South Dakota	1,791	711,354	397.2	16,085	40.50	253	325	109,020	335.4	3,941	11.75	1,206
33	Nebraska	2,752	1,058,353	384.6	19,375	50.38	248	5	900	180.0	4,000	22.22	3,504
34	Kansas	5,190	1,206,094	232.4	16,191	69.67	239	110	7,050	64.1	7,152	111.60	5,053
	South Atlantic:												
35	Delaware	.....	.....	.....	.....	.....	.....	50	4,445	88.9	4,250	47.81	1,327
36	Maryland	11,078	1,042,794	94.1	11,781	125.16	114	45	985	21.9	4,033	184.26	3,736
37	District of Columbia	(*)	(*)	(*)	(*)	(*)	(*)	(*)	(*)	(*)	(*)	(*)	(*)
38	Virginia	20,246	1,797,607	88.8	8,093	91.15	56	145	5,245	36.2	4,471	123.59	14,614
39	West Virginia	19,832	1,825,830	92.1	5,666	61.54	28	320	17,995	56.2	2,897	51.51	10,447
40	North Carolina	44,342	2,724,338	61.4	5,862	95.41	39	635	28,865	45.5	3,111	68.44	16,130
41	South Carolina	17,713	1,320,870	74.6	5,520	74.03	32	386	15,920	41.2	2,886	69.98	6,484
42	Georgia	34,999	4,131,161	118.0	5,536	46.90	37	9,315	651,555	69.9	3,178	45.44	11,366
43	Florida	13,447	2,236,920	166.4	13,633	81.95	109	5,920	252,546	42.7	4,133	96.89	8,620
	East South Central:												
44	Kentucky	46,542	3,805,351	81.8	5,928	72.50	53	1,160	42,580	36.7	3,322	90.49	15,869
45	Tennessee	28,002	1,936,442	69.2	5,644	81.61	37	525	18,055	34.4	2,653	77.16	16,986
46	Alabama	21,175	1,912,801	90.3	4,873	53.94	24	1,175	54,265	46.2	3,136	67.91	11,867
47	Mississippi	14,702	1,325,574	90.2	4,686	51.97	28	1,770	94,795	53.6	2,738	51.12	11,747
	West South Central:												
48	Arkansas	16,918	1,619,802	95.7	5,138	53.67	29	1,016	68,986	67.9	4,087	60.19	11,148
49	Louisiana	5,017	668,665	133.3	12,040	90.34	66	29,544	1,309,801	44.3	3,973	89.61	12,283
50	Oklahoma	13,189	1,885,851	143.0	7,267	50.82	55	5,630	303,530	53.9	2,617	48.55	7,832
51	Texas	49,134	13,834,114	281.6	14,907	52.95	88	1,475	100,665	68.2	5,545	81.26	25,163
	Mountain:												
52	Montana	7,351	5,545,607	754.4	18,282	24.23	257	242	105,860	437.4	9,598	21.94	1,858
53	Idaho	10,775	2,012,205	186.7	16,718	89.52	183	165	15,210	92.2	7,365	79.90	3,292
54	Wyoming	2,727	1,999,266	733.1	19,745	26.93	235	80	5,445	68.1	2,894	42.52	988
55	Colorado	5,354	1,999,876	373.5	17,852	47.79	220	306	47,111	154.0	6,844	44.45	3,134
56	New Mexico	5,351	2,820,469	527.1	14,025	26.61	80	915	81,860	89.5	3,981	44.49	3,497
57	Arizona	2,340	1,138,045	486.3	25,211	51.84	264	505	33,775	66.9	7,857	117.47	1,488
58	Utah	6,301	1,516,934	240.7	17,065	70.88	190	80	2,555	31.9	1,889	59.15	2,093
59	Nevada	1,076	1,305,660	1,213.4	31,955	26.33	450	220	14,845	67.5	6,627	98.21	359
	Pacific:												
60	Washington	16,633	1,224,710	73.6	12,029	163.37	95	48.5	34,020	70.1	7,604	108.40	8,133
61	Oregon	14,152	2,175,373	153.7	14,742	95.90	197	460	42,950	93.4	10,718	68.34	6,037
62	California	45,724	4,627,192	101.2	26,541	262.26	320	1,190	31,970	26.9	5,900	219.60	16,173

See footnotes at end of table.

Table 3.—FARM TAXES PAID BY FULL OWNERS, BY DIVISIONS AND STATES: CENSUS OF 1950—Continued

[All data for value of land and buildings and data relating to taxes are based on reports for only a sample of farms. See text]

	Region, division, and State	Operators renting land to others—Continued											
				Reporting value of owned land and buildings and both total property taxes and real-estate taxes									
		Total number	Land rented to others (acres)	Number	Land owned (acres)		Value of land and buildings (dollars)		Total property taxes per operator (dollars)	Real-estate taxes (dollars)			Personal-property taxes per operator[1] (dollars)
					Total	Per operator	Per operator	Per acre		Per operator	Per acre	Per $100 of value	
1	United States	548,814	49,365,311	267,443	64,156,217	239.9	17,357	72.35	188	152	0.63	0.87	36
2	The North	193,032	19,635,932	116,075	26,257,875	226.2	20,284	89.67	269	218	0.96	1.07	51
3	The South	331,038	24,347,623	141,410	32,371,824	228.9	13,483	58.90	101	82	0.36	0.61	19
4	The West	24,744	5,381,756	9,958	5,526,518	555.0	38,244	68.91	470	372	0.67	0.97	98
	Geographic Divisions:												
5	New England	3,979	142,258	1,978	291,494	147.4	13,394	90.89	287	237	1.61	1.77	50
6	Middle Atlantic	15,714	678,089	11,575	1,407,777	121.6	12,965	106.60	199	196	1.61	1.51	3
7	East North Central	82,448	5,559,319	47,178	6,655,131	141.1	18,021	127.75	221	178	1.26	0.99	43
8	West North Central	90,891	13,256,266	55,344	17,903,473	323.5	23,990	74.16	325	256	0.79	1.07	69
9	South Atlantic	115,169	6,848,481	41,368	8,361,342	202.1	12,780	63.23	94	73	0.36	0.57	20
10	East South Central	137,189	7,118,028	67,401	12,562,064	186.4	10,899	58.48	86	74	0.40	0.68	12
11	West South Central	78,680	10,381,114	32,641	11,448,418	350.7	19,709	56.19	140	110	0.31	0.56	30
12	Mountain	10,872	2,929,482	4,528	3,383,619	747.3	32,670	43.72	382	290	0.39	0.89	92
13	Pacific	13,872	2,452,274	5,430	2,142,899	394.6	42,893	108.69	544	440	1.11	1.02	104
	New England:												
14	Maine	961	30,490	548	107,724	196.6	9,828	50.00	264	209	1.06	2.12	56
15	New Hampshire	430	14,086	146	22,855	156.5	10,873	69.46	240	205	1.31	1.89	34
16	Vermont	797	48,392	360	76,475	212.4	11,538	54.32	245	190	0.90	1.65	54
17	Massachusetts	831	20,021	545	53,237	97.7	15,632	160.03	367	313	3.21	2.00	54
18	Rhode Island	108	2,992	60	3,900	65.0	14,625	225.00	125	112	1.72	0.76	13
19	Connecticut	852	26,277	319	27,303	85.6	18,713	218.63	290	249	2.91	1.33	41
	Middle Atlantic:												
20	New York	6,659	309,927	5,297	722,623	136.4	12,296	90.13	223	223	1.64	1.82	(2)
21	New Jersey	1,322	42,938	400	41,171	102.9	24,934	242.25	534	449	4.36	1.80	86
22	Pennsylvania	7,733	325,224	5,878	643,983	109.6	12,753	116.41	153	153	1.40	1.20	(2)
	East North Central:												
23	Ohio	19,731	1,085,385	12,223	1,454,155	119.0	15,439	129.77	130	108	0.91	0.70	22
24	Indiana	21,928	1,393,295	11,131	1,346,967	121.0	16,793	138.77	212	156	1.29	0.93	56
25	Illinois	20,365	1,991,194	13,045	2,326,920	178.4	25,826	144.79	338	279	1.57	1.08	58
26	Michigan	12,466	557,459	5,784	645,892	111.7	10,957	98.12	97	85	0.76	0.77	12
27	Wisconsin	7,958	531,986	4,995	881,197	176.4	14,874	84.31	300	241	1.37	1.62	59
	West North Central:												
28	Minnesota	13,165	1,405,382	9,865	2,343,688	237.6	21,185	89.17	342	289	1.22	1.36	53
29	Iowa	17,529	2,237,459	7,256	1,711,628	235.9	39,391	166.99	453	375	1.59	0.95	77
30	Missouri	26,287	2,103,683	15,170	3,044,685	200.7	13,042	64.98	134	106	0.53	0.81	28
31	North Dakota	3,460	1,041,818	2,627	1,983,757	755.1	23,630	31.29	450	362	0.48	1.53	89
32	South Dakota	5,246	1,328,625	3,860	1,919,024	497.2	26,686	53.68	412	309	0.62	1.16	103
33	Nebraska	10,105	2,350,618	7,022	3,373,765	480.5	33,973	70.71	463	333	0.69	0.98	129
34	Kansas	15,099	2,788,681	9,544	3,526,926	369.5	24,248	65.62	341	262	0.71	1.08	79
	South Atlantic:												
35	Delaware	599	29,649	452	49,529	109.6	10,403	94.94	45	45	0.41	0.43	(2)
36	Maryland	2,681	161,453	731	122,573	167.7	20,286	120.98	184	167	0.99	0.82	18
37	District of Columbia	1	2	(*)	(*)	(*)	(*)	(*)	(*)	(*)	(*)	(*)	(*)
38	Virginia	15,157	666,236	9,262	1,681,734	181.6	12,071	66.48	95	70	0.38	0.58	26
39	West Virginia	4,181	116,102	2,105	328,780	156.2	8,217	52.61	45	32	0.21	0.39	13
40	North Carolina	42,321	1,992,220	14,842	2,173,925	146.5	12,428	84.85	77	62	0.42	0.50	15
41	South Carolina	18,375	1,079,213	6,831	1,449,900	212.3	14,062	66.25	87	71	0.33	0.50	17
42	Georgia	27,855	2,516,554	5,967	2,098,974	351.8	13,232	37.62	135	102	0.29	0.77	33
43	Florida	3,999	287,052	1,178	455,927	387.0	17,466	45.13	166	141	0.36	0.81	25
	East South Central:												
44	Kentucky	36,627	1,227,493	14,330	2,166,986	151.2	12,287	81.25	108	91	0.60	0.74	17
45	Tennessee	38,845	1,688,318	20,656	3,129,043	151.5	10,353	68.34	78	72	0.48	0.70	6
46	Alabama	30,443	2,203,234	14,529	3,212,389	221.1	8,797	39.79	53	45	0.21	0.52	7
47	Mississippi	31,274	1,998,983	17,886	4,053,646	226.6	12,124	53.50	104	85	0.38	0.70	19
	West South Central:												
48	Arkansas	16,258	1,289,010	9,815	2,365,085	241.0	13,349	55.40	95	69	0.29	0.52	26
49	Louisiana	12,947	865,702	1,582	608,220	384.5	26,256	68.29	175	161	0.42	0.61	14
50	Oklahoma	12,287	1,589,005	6,497	2,139,224	329.3	18,949	57.55	163	126	0.38	0.67	36
51	Texas	37,188	6,637,397	14,747	6,335,889	429.6	23,575	54.87	157	126	0.29	0.53	31
	Mountain:												
52	Montana	1,714	726,567	515	454,916	883.3	29,343	33.22	381	288	0.33	0.98	93
53	Idaho	2,658	389,101	834	435,418	522.1	35,144	67.31	403	324	0.62	0.92	80
54	Wyoming	582	217,271	193	216,003	1,119.2	26,913	24.05	332	226	0.20	0.84	106
55	Colorado	2,958	839,213	1,782	1,454,232	816.1	33,450	40.99	442	322	0.40	0.96	120
56	New Mexico	1,091	468,735	410	412,172	1,005.3	29,221	29.07	151	113	0.11	0.39	38
57	Arizona	463	57,981	134	48,588	362.6	71,124	196.15	584	504	1.39	0.71	80
58	Utah	1,306	180,282	645	314,720	487.9	23,030	47.20	267	217	0.45	0.94	50
59	Nevada	100	50,332	15	47,570	3,171.3	155,933	49.17	2,134	1,546	0.49	0.99	588
	Pacific:												
60	Washington	2,626	379,330	1,248	422,822	338.8	29,861	88.14	305	254	0.75	0.85	52
61	Oregon	3,958	521,389	1,837	659,190	358.8	26,911	74.99	392	320	0.89	1.19	73
62	California	7,288	1,551,555	2,345	1,060,887	452.4	62,349	137.82	789	633	1.40	1.01	157

See footnotes at end of table.

Table 3.—FARM TAXES PAID BY FULL OWNERS, BY DIVISIONS AND STATES: CENSUS OF 1950—Continued

[All data for value of land and buildings and data relating to taxes are based on reports for only a sample of farms. See text]

	Region, division, and State	Operators renting land to others—Continued											
		Reporting value of owned land and buildings and total property taxes with no separate report of real-estate taxes						Reporting no property taxes required					Not reporting value or property taxes (number)
		Number	Land owned (acres)		Value of land and buildings (dollars)		Total property taxes per operator (dollars)	Number	Land owned (acres)		Value of land and buildings (dollars)		
			Total	Per operator	Per operator	Per acre			Total	Per operator	Per operator	Per acre	
1	U.S.	159,557	42,450,748	266.1	17,898	67.27	169	9,223	1,303,447	141.3	5,866	41.51	119,285
2	The North	38,623	8,187,080	212.0	21,107	99.57	261	810	295,530	364.9	5,988	16.41	38,257
3	The South	110,913	28,299,459	255.2	14,679	57.53	107	8,057	784,212	97.3	5,499	56.49	76,386
4	The West	10,021	5,964,209	595.2	41,160	69.16	504	356	223,705	628.4	13,901	22.12	4,642
	Geo. Divisions:												
5	New England	1,404	189,584	135.0	15,013	111.18	277	5	250	50.0	4,000	80.00	837
6	Middle Atlantic	638	53,880	84.5	20,024	237.11	278	50	4,090	81.8	7,200	88.02	3,434
7	E.N. Central	19,354	2,589,248	133.8	16,269	121.60	196	260	23,930	92.0	5,903	64.14	15,737
8	W.N. Central	17,227	5,354,368	310.8	27,079	87.12	332	495	267,260	539.9	5,931	10.98	18,249
9	South Atlantic	45,219	10,379,284	229.5	12,789	55.72	94	2,507	301,542	120.3	4,748	39.48	27,966
10	E.S. Central	42,496	8,219,134	193.4	11,906	61.56	95	495	52,350	105.8	5,463	51.66	30,841
11	W.S. Central	23,198	9,701,041	418.2	23,441	56.05	152	5,055	430,320	85.1	5,874	69.00	17,549
12	Mountain	4,242	3,448,484	812.9	33,491	41.20	390	250	208,250	833.0	15,956	19.15	1,953
13	Pacific	5,779	2,515,725	435.3	46,790	107.48	587	106	15,455	145.8	9,054	62.10	2,689
	New England:												
14	Maine	235	36,595	155.7	6,817	43.78	191	.....	.....	.....	.....	.....	220
15	N.H.	201	29,910	148.8	12,428	83.52	270	5	250	50.0	4,000	80.00	91
16	Vt.	317	62,475	197.1	12,909	65.50	252	.....	.....	.....	.....	.....	196
17	Mass.	206	15,997	77.7	14,835	191.04	339	.....	.....	.....	.....	.....	165
18	R.I.	36	2,890	80.3	12,778	159.17	136	.....	.....	.....	.....	.....	35
19	Conn.	409	41,717	102.0	22,911	224.62	329	.....	.....	.....	.....	.....	130
	Middle Atlantic:												
20	N.Y.	.....	.....	.....	.....	.....	.....	30	2,855	95.2	9,167	96.32	1,279
21	N.J.	638	53,880	84.5	20,024	237.11	278	.....	.....	.....	.....	.....	197
22	Pa.	.....	.....	.....	.....	.....	.....	20	1,235	61.8	4,250	68.83	1,958
	East North Central:												
23	Ohio	3,456	353,501	102.3	13,884	135.74	109	65	4,950	76.2	7,661	100.60	3,945
24	Ind.	6,715	835,409	124.4	15,792	126.93	197	100	8,380	83.8	6,004	71.65	3,779
25	Ill.	3,576	696,351	194.7	26,319	135.16	343	55	7,870	143.1	4,054	28.33	3,709
26	Mich.	4,097	454,879	111.0	11,042	99.45	99	35	2,530	72.3	5,529	76.48	2,879
27	Wis.	1,510	249,108	165.0	14,228	86.24	298	5	200	40.0	4,000	100.00	1,425
	West North Central:												
28	Minn.	850	161,999	190.6	16,607	87.14	249	80	9,880	123.5	5,809	47.03	2,413
29	Iowa	6,691	1,573,056	235.1	33,842	143.95	425	35	2,235	63.9	5,414	84.79	3,554
30	Mo.	5,235	1,192,199	227.7	15,682	68.86	148	30	3,935	131.2	4,647	35.43	5,702
31	N.Dak.	273	186,785	684.2	24,945	36.46	410	60	32,410	540.2	9,197	17.03	517
32	S.Dak.	703	378,245	538.0	30,832	57.30	460	255	215,515	845.2	5,477	6.48	723
33	Nebr.	1,057	615,763	582.6	38,589	66.24	485	.....	.....	.....	.....	.....	2,102
34	Kans.	2,418	1,246,321	515.4	30,841	59.83	390	35	3,285	93.9	5,536	58.98	3,238
	South Atlantic:												
35	Del.	.....	.....	.....	.....	.....	.....	.....	.....	.....	.....	.....	151
36	Md.	1,247	206,713	165.8	17,774	107.22	184	.....	.....	.....	.....	.....	683
37	D.C.	(*)	(*)	(*)	(*)	(*)	(*)	(*)	(*)	(*)	(*)	(*)	(*)
38	Va.	3,380	646,369	191.2	11,850	61.97	84	5	70	14.0	1,000	71.43	3,054
39	W.Va.	1,161	175,835	151.5	9,036	59.67	51	15	1,175	78.3	4,500	57.45	838
40	N.C.	17,333	2,578,968	148.8	12,499	84.00	80	40	1,640	41.0	3,638	88.72	11,448
41	S.C.	7,349	1,549,062	210.8	13,306	63.13	82	35	5,045	144.1	7,474	51.85	4,215
42	Ga.	13,404	4,665,530	348.1	12,686	36.45	112	1,887	261,817	138.7	5,074	36.57	6,576
43	Fla.	1,345	556,807	414.0	15,714	37.96	132	525	31,795	60.6	3,525	58.20	1,031
	East South Central:												
44	Ky.	16,257	2,489,594	153.1	12,980	84.76	113	90	5,275	58.6	8,534	145.61	7,491
45	Tenn.	10,901	1,672,147	153.4	11,076	72.21	84	45	2,845	63.2	3,280	51.88	9,060
46	Ala.	9,053	2,347,250	259.3	9,928	38.29	60	105	15,315	145.9	5,136	35.21	6,928
47	Miss.	6,285	1,710,143	272.1	13,415	49.30	121	255	28,915	113.4	4,900	43.21	7,362
	West South Central:												
48	Ark.	3,057	891,114	291.5	17,105	58.68	121	65	5,170	79.5	4,438	55.80	3,154
49	La.	3,215	1,149,391	357.5	25,884	69.60	165	3,990	294,275	73.8	5,928	80.38	4,040
50	Okla.	2,901	784,265	270.3	13,366	49.44	116	885	120,165	135.8	5,755	42.39	2,237
51	Tex.	14,025	6,876,271	490.3	26,575	54.20	164	115	10,710	93.1	5,730	61.53	8,118
	Mountain:												
52	Mont.	762	920,590	1,208.1	35,359	29.27	444	190	199,680	1,050.9	17,506	16.66	325
53	Idaho	1,225	519,979	424.5	32,283	76.05	393	15	2,935	195.7	17,000	86.88	372
54	Wyo.	246	269,418	1,095.2	33,156	30.27	464	.....	.....	.....	.....	.....	103
55	Colo.	663	629,385	949.3	37,724	39.74	449	15	2,300	153.3	3,733	24.35	554
56	N.Mex.	568	608,403	1,071.1	30,203	28.20	170	10	2,175	217.5	3,500	16.09	194
57	Ariz.	218	212,915	976.7	46,408	47.52	567	10	960	96.0	25,675	267.44	141
58	Utah	506	225,016	444.7	23,688	53.27	328	10	200	20.0	6,000	300.00	238
59	Nev.	54	62,778	1,162.6	58,354	50.19	716	.....	.....	.....	.....	.....	26
	Pacific:												
60	Wash.	710	267,924	377.4	29,982	79.45	258	15	635	42.3	5,833	137.80	599
61	Oreg.	1,273	536,004	421.1	25,411	60.35	335	50	12,070	241.4	7,510	31.11	799
62	Calif.	3,796	1,711,797	450.9	54,390	120.61	733	41	2,750	67.1	12,115	180.62	1,291

* Not available.
[1] Based on all operators reporting both total taxes and real-estate taxes.
[2] No personal-property tax levied in Delaware or in New York; farm personal-property tax negligible in Pennsylvania, therefore inquiry was for total property tax only.

Table 4.—PERCENT DISTRIBUTION OF FULL OWNERS NOT RENTING LAND TO OTHERS, BY VALUE

[Data are based on reports for

	Region, division, and State	Reporting value of land and buildings and both total property taxes and real-estate taxes								
		Under $1,000	$1,000-$1,999	$2,000-$2,999	$3,000-$4,999	$5,000-$9,999	$10,000-$14,999	$15,000-$24,999	$25,000-$49,999	$50,000 and over
1	United States	3.0	7.0	8.4	16.7	27.9	14.8	12.9	7.0	2.1
2	The North	1.1	3.9	5.8	14.3	30.3	18.0	16.2	8.4	2.0
3	The South	6.6	13.2	13.9	22.4	24.8	8.6	5.9	3.2	1.3
4	The West	0.6	1.9	2.9	8.1	25.4	20.0	20.7	14.0	6.4
	Geographic Divisions:									
5	New England	1.3	6.0	8.4	17.4	30.7	17.2	12.3	5.4	1.4
6	Middle Atlantic	0.7	3.5	6.4	17.6	36.5	17.4	11.6	4.9	1.4
7	East North Central	0.9	3.3	5.1	13.4	31.8	19.6	16.7	7.3	1.9
8	West North Central	1.6	4.5	5.8	12.9	24.7	16.7	19.1	12.1	2.6
9	South Atlantic	5.4	11.2	12.8	22.5	27.0	9.9	6.4	3.5	1.4
10	East South Central	8.6	16.0	16.5	24.4	23.0	6.2	3.4	1.4	0.5
11	West South Central	5.7	12.2	12.2	19.8	24.2	9.9	8.6	5.0	2.3
12	Mountain	1.2	3.0	3.0	9.1	25.0	18.6	20.9	13.6	5.6
13	Pacific	0.3	1.3	2.9	7.7	25.5	20.7	20.6	14.2	6.8
	New England:									
14	Maine	2.4	10.8	14.3	24.0	27.8	10.3	6.8	3.0	0.6
15	New Hampshire	0.9	5.0	8.1	20.8	37.2	16.0	8.2	2.6	1.2
16	Vermont	1.0	3.9	7.2	19.2	35.6	17.0	11.7	3.4	1.0
17	Massachusetts	0.2	1.3	2.5	9.5	33.8	24.9	17.6	8.3	2.1
18	Rhode Island	0.6	2.5	1.9	7.5	26.2	23.7	28.1	6.4	3.1
19	Connecticut	0.1	1.2	1.0	5.1	22.1	27.7	25.2	14.3	3.2
	Middle Atlantic:									
20	New York	0.5	2.5	5.1	15.5	37.5	19.3	12.8	5.2	1.6
21	New Jersey	0.5	1.3	2.1	5.4	23.8	21.2	25.7	16.1	3.9
22	Pennsylvania	1.0	4.4	7.7	20.1	36.4	15.5	9.7	4.0	1.1
	East North Central:									
23	Ohio	0.9	3.6	5.2	12.5	31.7	20.6	17.4	6.7	1.4
24	Indiana	1.1	4.4	6.2	14.6	29.6	18.5	16.5	7.4	1.8
25	Illinois	1.2	4.2	5.7	11.8	21.9	14.3	18.1	16.4	6.3
26	Michigan	0.9	3.0	5.4	16.5	37.7	18.7	12.9	4.0	0.8
27	Wisconsin	0.6	2.2	3.8	12.4	34.9	22.9	17.7	5.0	0.6
	West North Central:									
28	Minnesota	0.8	2.7	4.6	12.6	26.9	18.9	21.8	10.2	1.5
29	Iowa	0.3	0.8	1.5	4.4	14.0	14.9	27.2	29.3	7.7
30	Missouri	4.0	10.4	11.8	20.9	28.2	12.1	8.1	3.6	0.8
31	North Dakota	0.4	1.8	2.2	9.7	27.3	24.7	18.0	13.6	2.2
32	South Dakota	0.5	1.2	1.7	6.1	21.2	22.1	30.8	13.9	2.7
33	Nebraska	0.2	1.2	2.0	5.5	17.8	18.8	29.0	20.7	4.8
34	Kansas	0.9	2.9	4.4	12.3	28.2	17.4	19.5	11.2	3.2
	South Atlantic:									
35	Delaware	0.8	3.3	8.4	18.0	31.4	16.1	14.3	5.6	2.1
36	Maryland	1.3	4.3	5.6	13.1	27.5	17.3	16.4	11.2	3.3
37	District of Columbia	(*)	(*)	(*)	(*)	(*)	(*)	(*)	(*)	(*)
38	Virginia	5.3	10.6	11.9	21.5	27.4	10.4	7.2	4.1	1.7
39	West Virginia	5.8	13.3	15.3	25.5	25.6	7.8	4.4	1.9	0.4
40	North Carolina	5.8	12.3	13.7	23.9	28.7	9.4	4.5	1.4	0.5
41	South Carolina	7.9	12.5	14.0	24.9	26.2	7.4	4.6	1.7	0.7
42	Georgia	4.0	11.6	14.8	25.0	28.0	8.5	4.9	2.3	0.8
43	Florida	5.0	9.5	9.3	15.4	21.2	13.2	10.2	9.6	6.6
	East South Central:									
44	Kentucky	11.3	17.7	14.4	20.6	21.7	7.2	4.5	1.9	0.7
45	Tennessee	7.1	13.6	15.2	24.3	25.6	7.5	4.4	1.8	0.5
46	Alabama	8.4	16.5	18.6	27.0	21.3	4.7	2.2	0.9	0.3
47	Mississippi	7.7	16.6	18.3	26.3	22.7	4.9	2.1	1.0	0.5
	West South Central:									
48	Arkansas	7.2	17.8	17.4	25.8	22.3	5.6	2.6	1.0	0.4
49	Louisiana	5.1	9.6	7.6	18.5	24.0	10.9	12.2	8.9	3.3
50	Oklahoma	4.6	10.1	8.8	17.2	25.1	12.4	12.8	7.0	1.9
51	Texas	4.9	8.5	9.5	15.8	25.3	12.7	11.7	7.4	4.2
	Mountain:									
52	Montana	0.5	3.6	3.0	9.2	25.9	16.7	22.0	14.4	4.6
53	Idaho	0.2	1.7	2.2	6.8	25.8	21.0	24.3	13.4	4.6
54	Wyoming	.....	.....	2.5	7.0	25.6	19.6	18.9	20.3	6.1
55	Colorado	1.3	2.8	2.9	9.7	25.1	18.9	20.4	13.6	5.3
56	New Mexico	6.2	7.9	5.1	11.0	22.1	14.9	15.0	10.8	7.0
57	Arizona	0.8	3.6	1.5	7.2	24.1	13.0	16.4	18.6	14.7
58	Utah	0.6	2.8	3.8	11.2	26.0	19.9	21.0	11.1	3.8
59	Nevada	0.8	1.6	0.8	5.5	13.3	13.5	24.8	24.0	15.8
	Pacific:									
60	Washington	0.3	1.7	5.5	10.3	31.2	23.4	15.9	8.3	3.3
61	Oregon	0.3	1.6	2.4	9.5	32.1	20.4	18.8	11.2	3.8
62	California	0.2	0.8	1.1	4.2	16.1	18.6	25.9	21.1	11.9

*Not available.

OF OWNED LAND AND BUILDINGS, BY DIVISIONS AND STATES: CENSUS OF 1950

only a sample of farms. See text]

Reporting value of land and buildings and total property taxes with no separate report of real-estate taxes									Reporting no property taxes required									
Under $1,000	$1,000-$1,999	$2,000-$2,999	$3,000-$4,999	$5,000-$9,999	$10,000-$14,999	$15,000-$24,999	$25,000-$49,999	$50,000 and over	Under $1,000	$1,000-$1,999	$2,000-$2,999	$3,000-$4,999	$5,000-$9,999	$10,000-$14,999	$15,000-$24,999	$25,000-$49,999	$50,000 and over	
4.3	8.5	9.3	17.0	25.8	13.4	11.9	7.1	2.7	12.9	19.5	16.8	23.1	20.3	4.7	2.2	0.5	0.1	1
1.6	4.6	5.8	14.0	28.7	17.6	16.6	9.1	2.1	7.8	13.7	10.8	26.4	30.5	6.3	3.4	1.1	.....	2
7.2	13.1	13.7	21.8	24.5	8.7	6.1	3.2	1.6	13.5	20.7	18.0	23.2	18.3	4.0	1.8	0.5	0.1	3
0.7	2.0	2.8	8.4	23.9	19.3	20.6	15.1	7.3	11.2	11.9	9.3	18.2	32.3	10.6	5.4	1.0	0.2	4
0.9	4.0	6.1	15.9	32.5	18.2	13.8	6.7	1.8	10.0	26.0	16.0	28.0	16.0	4.0	.....	.....	.....	5
0.8	0.9	1.8	5.1	22.2	22.1	26.6	16.4	4.1	6.1	11.6	8.5	28.6	24.5	15.8	3.0	1.8	.....	6
1.5	4.3	6.0	14.9	31.9	18.4	15.0	6.3	1.5	4.4	11.8	11.8	26.5	40.3	2.2	2.7	0.3	.....	7
2.1	5.5	6.0	12.9	23.1	15.4	18.8	13.2	2.9	12.7	15.7	9.8	25.2	21.4	8.4	4.8	2.0	.....	8
6.0	11.9	13.7	22.9	26.3	9.2	5.9	2.8	1.2	13.1	21.3	18.9	24.6	15.9	3.7	1.8	0.5	0.1	9
9.8	16.0	15.3	22.5	23.2	6.7	4.3	1.7	0.5	22.2	22.5	16.8	21.5	14.4	2.1	0.4	0.1	.....	10
6.3	11.7	11.6	18.9	22.9	10.3	8.9	5.8	3.6	12.7	20.2	17.7	22.7	19.8	4.4	2.0	0.5	0.1	11
1.6	3.3	4.0	9.3	23.2	18.9	19.8	14.0	5.9	18.3	15.9	9.4	14.1	23.5	10.6	6.6	1.4	0.2	12
0.2	1.3	2.1	7.9	24.3	19.5	21.1	15.7	8.0	2.8	7.3	9.1	23.0	42.6	10.5	4.0	0.5	0.2	13
2.3	8.6	12.8	25.3	26.8	12.0	7.3	3.4	1.3	6.9	27.6	20.7	20.7	24.1	.....	.....	.....	.....	14
0.6	5.1	7.0	22.4	37.9	16.1	6.8	3.3	0.7	27.3	45.5	9.1	18.2	.....	.....	.....	.....	.....	15
1.0	3.4	6.3	15.3	36.7	16.7	14.0	5.7	0.8	.....	.....	.....	.....	.....	.....	.....	.....	.....	16
0.1	1.3	1.9	10.0	39.4	21.2	15.9	7.9	2.2	.....	.....	11.1	55.6	11.1	22.2	.....	.....	.....	17
.....	1.7	.....	10.2	33.9	18.6	18.6	13.6	3.4	.....	.....	.....	.....	.....	.....	.....	.....	.....	18
0.1	1.0	1.3	4.9	22.3	27.1	25.7	13.4	4.2	.....	.....	.....	100.0	.....	.....	.....	.....	.....	19
.....	.....	.....	.....	.....	.....	.....	.....	.....	8.2	7.1	7.1	22.4	29.4	20.0	4.7	1.2	.....	20
0.8	0.9	1.8	5.1	22.2	22.1	26.6	16.4	4.1	5.0	5.0	.....	20.0	40.0	30.0	.....	.....	.....	21
.....	.....	.....	.....	.....	.....	.....	.....	.....	3.4	20.3	13.5	40.5	12.2	5.1	1.7	3.4	.....	22
2.1	5.4	5.9	15.7	31.3	17.8	14.3	5.7	1.7	4.1	8.1	8.8	29.7	43.2	1.4	4.1	0.7	.....	23
2.4	5.9	7.8	15.6	29.7	15.9	14.8	6.5	1.5	4.0	9.9	16.3	26.7	40.6	1.0	1.5	.....	.....	24
1.8	4.9	5.7	13.8	22.3	14.8	16.7	15.1	4.8	10.5	10.5	15.8	18.9	44.2	.....	.....	.....	.....	25
0.9	3.6	6.6	17.2	36.7	18.6	11.6	3.9	0.9	1.6	18.6	4.7	27.9	34.1	7.0	5.4	0.8	.....	26
0.6	2.2	3.4	9.9	32.4	23.8	20.8	6.0	0.6	.....	25.0	16.7	25.0	33.3	.....	.....	.....	.....	27
1.3	6.8	7.5	17.6	26.0	14.7	16.9	8.5	0.6	3.9	9.2	11.2	21.7	27.0	15.8	8.6	2.6	.....	28
0.3	1.7	2.0	6.3	17.9	17.8	27.3	22.3	4.4	11.4	19.3	5.7	28.4	25.0	4.5	2.3	3.4	.....	29
4.6	10.6	11.0	20.2	27.9	11.9	8.5	4.3	1.1	20.7	19.5	14.9	35.6	8.0	.....	.....	1.1	.....	30
0.7	2.9	3.6	8.7	24.1	18.7	25.7	12.9	2.6	16.0	16.0	12.0	12.0	24.0	8.0	12.0	.....	.....	31
2.0	2.0	1.7	10.3	24.0	18.8	22.7	15.2	3.3	24.6	24.6	4.6	24.6	10.8	6.2	3.1	1.5	.....	32
0.9	1.5	3.3	8.5	21.0	17.8	24.5	16.5	6.0	.....	.....	.....	100.0	.....	.....	.....	.....	.....	33
1.4	4.4	5.4	12.0	25.6	17.0	18.5	10.6	4.9	9.1	4.5	9.1	9.1	50.0	13.6	4.5	.....	.....	34
.....	.....	.....	.....	.....	.....	.....	.....	.....	.....	30.0	.....	30.0	40.0	.....	.....	.....	.....	35
2.3	4.8	6.0	16.1	28.9	17.1	15.1	7.0	2.6	.....	.....	33.3	44.4	22.2	.....	.....	.....	.....	36
(*)	(*)	(*)	(*)	(*)	(*)	(*)	(*)	(*)	(*)	(*)	(*)	(*)	(*)	(*)	(*)	(*)	(*)	37
6.8	12.1	13.1	19.2	24.6	10.6	7.7	4.0	1.9	20.7	13.8	3.4	17.2	41.4	3.4	.....	.....	.....	38
5.0	13.6	15.3	25.8	25.6	7.6	4.4	2.0	0.6	17.2	29.7	15.6	28.1	6.2	.....	3.1	.....	.....	39
6.1	11.5	14.0	24.0	28.3	9.0	4.8	1.9	0.5	18.9	25.2	18.1	22.0	12.6	0.8	1.6	0.8	.....	40
9.3	14.8	13.8	23.1	25.3	7.5	4.0	1.8	0.5	25.9	24.6	9.1	19.4	18.1	1.6	1.3	.....	.....	41
5.0	12.3	16.0	26.5	27.0	7.4	3.8	1.5	0.4	11.1	22.0	21.4	26.9	15.0	2.5	0.9	0.2	0.1	42
6.6	11.8	12.1	17.1	20.5	10.6	8.9	7.0	5.4	14.6	19.5	16.5	21.5	17.2	6.4	3.1	0.9	0.2	43
10.9	16.5	14.0	19.9	23.8	7.3	5.2	1.9	0.6	24.6	22.8	17.2	19.4	15.9	.....	.....	.....	.....	44
7.6	13.2	14.0	23.8	25.6	8.3	4.8	2.1	0.5	19.0	24.8	19.0	26.7	7.6	2.9	.....	.....	.....	45
10.8	16.9	17.7	25.2	20.5	4.1	2.8	1.4	0.5	16.2	23.0	14.9	24.7	18.7	1.7	0.4	0.4	.....	46
9.5	18.3	18.6	24.0	20.7	5.0	2.3	1.1	0.6	25.7	21.2	17.2	19.2	12.4	3.4	0.8	.....	.....	47
7.2	17.0	17.5	26.2	21.5	5.6	3.0	1.4	0.6	14.3	16.7	21.2	19.2	19.2	6.9	2.6	.....	.....	48
4.8	8.0	8.8	20.4	25.1	11.0	11.5	6.4	4.2	10.9	18.9	17.7	23.6	21.5	4.8	2.0	0.5	0.1	49
7.5	17.4	14.7	19.9	19.2	8.5	7.7	4.0	1.0	20.3	28.7	17.8	20.4	11.5	0.5	0.4	0.2	0.2	50
5.8	8.8	9.0	15.9	24.1	12.3	11.0	7.7	5.3	16.6	15.6	14.9	16.9	18.3	9.5	7.5	0.7	.....	51
0.7	2.2	3.3	9.0	23.7	19.6	21.6	14.0	5.9	6.2	8.3	8.3	18.6	29.3	12.4	14.5	2.1	0.4	52
0.5	2.0	2.5	8.6	24.1	20.8	21.9	15.3	4.3	9.1	12.1	9.1	12.1	39.4	3.0	9.1	6.1	.....	53
1.1	1.1	1.8	7.2	23.7	20.2	20.7	16.7	7.6	18.8	31.2	12.5	6.2	31.2	.....	.....	.....	.....	54
1.3	3.1	3.3	11.2	25.5	17.8	17.4	14.3	6.1	4.9	6.5	6.5	14.7	42.5	23.2	1.6	.....	.....	55
7.2	10.2	10.7	12.8	20.5	12.9	13.2	8.1	4.3	32.8	23.0	9.8	15.8	14.8	2.2	0.5	0.5	0.5	56
0.9	2.6	2.4	6.9	20.2	17.1	21.5	17.2	11.2	9.9	7.9	5.9	13.9	22.8	25.7	12.9	1.0	.....	57
1.0	2.5	4.1	8.8	22.7	21.6	20.9	13.2	5.3	43.8	18.8	12.5	12.5	12.5	.....	.....	.....	.....	58
0.9	2.8	2.8	4.2	20.4	13.5	17.6	21.5	16.4	6.8	22.7	18.2	6.8	18.2	4.5	18.2	4.5	.....	59
0.4	2.0	3.9	14.8	36.2	19.9	12.7	7.7	2.3	2.1	8.2	14.4	15.5	32.0	21.6	4.1	1.0	1.0	60
0.1	2.3	3.2	11.7	31.6	19.7	17.1	10.3	4.0	2.2	10.9	7.6	21.7	45.7	9.8	1.1	1.1	.....	61
0.2	0.7	1.0	4.2	17.7	19.3	25.3	20.2	11.3	3.4	5.5	7.6	26.5	45.8	6.3	5.0	.....	.....	62

Table 5.—PERCENT DISTRIBUTION OF FULL OWNERS RENTING LAND TO OTHERS, BY

[Data are based on reports for

	Region, division, and State	Reporting value of land and buildings and both total property taxes and real-estate taxes								
		Under $1,000	$1,000-$1,999	$2,000-$2,999	$3,000-$4,999	$5,000-$9,999	$10,000-$14,999	$15,000-$24,999	$25,000-$49,999	$50,000 and over
1	United States	1.1	3.9	5.8	13.5	26.5	15.4	15.6	11.8	6.5
2	The North	0.3	1.9	3.3	10.2	25.2	16.6	19.0	15.4	8.2
3	The South	1.8	5.7	8.2	16.8	28.4	14.5	12.3	8.1	4.2
4	The West	0.3	0.7	1.1	4.1	15.5	15.5	21.3	23.1	18.6
	Geographic Divisions:									
5	New England	0.3	1.8	4.8	12.6	24.8	24.1	18.9	10.1	2.6
6	Middle Atlantic	0.1	2.0	4.4	13.6	35.7	18.5	14.3	7.9	3.5
7	East North Central	0.3	1.9	3.5	11.3	27.4	18.4	18.5	12.5	6.3
8	West North Central	0.3	1.8	2.8	8.4	21.1	14.5	20.5	19.6	11.1
9	South Atlantic	1.2	4.5	6.3	14.6	29.5	17.6	14.5	8.3	3.4
10	East South Central	2.2	6.9	10.1	19.2	29.9	13.0	10.0	6.0	2.8
11	West South Central	1.5	4.9	6.8	14.7	24.0	13.5	14.4	12.1	8.0
12	Mountain	0.4	0.8	1.1	5.1	16.0	13.9	21.6	24.9	16.1
13	Pacific	0.1	0.6	1.0	3.2	15.1	16.9	20.9	21.6	20.6
	New England:									
14	Maine	.....	3.6	10.0	29.2	28.5	10.4	12.0	4.2	2.0
15	New Hampshire	.....	3.4	6.8	24.0	20.5	17.1	17.1	10.3	0.7
16	Vermont	1.4	2.8	5.6	9.7	22.2	30.6	16.7	11.1	.....
17	Massachusetts	.....	.....	0.9	3.7	31.2	33.0	16.7	9.4	5.1
18	Rhode Island	.....	.....	.....	.....	33.3	25.0	25.0	16.7	.....
19	Connecticut	.....	.....	1.6	.....	11.0	28.2	36.4	19.1	3.8
	Middle Atlantic:									
20	New York	0.2	1.6	4.4	12.5	36.8	18.7	16.4	6.8	2.5
21	New Jersey	1.2	.....	2.5	7.5	22.5	20.0	21.5	9.3	15.5
22	Pennsylvania	.....	2.5	4.5	15.0	35.6	18.2	11.9	8.8	3.5
	East North Central:									
23	Ohio	0.5	1.8	2.4	9.6	27.9	21.2	20.7	12.1	3.8
24	Indiana	0.3	2.2	3.5	11.1	27.0	18.2	20.8	12.1	4.8
25	Illinois	0.3	1.9	4.3	11.2	21.6	14.5	16.1	17.1	13.0
26	Michigan	.....	1.5	3.6	14.3	40.0	20.2	13.7	5.1	1.6
27	Wisconsin	0.4	1.7	3.7	12.5	28.2	19.9	19.9	10.5	3.2
	West North Central:									
28	Minnesota	0.2	1.0	2.5	9.1	22.8	15.5	20.9	19.6	8.4
29	Iowa	.....	0.3	0.6	2.3	10.0	10.7	22.3	28.2	25.7
30	Missouri	0.8	4.8	6.1	15.1	30.9	15.9	14.1	9.4	2.9
31	North Dakota	.....	0.2	0.8	6.7	17.7	15.9	23.4	27.0	8.4
32	South Dakota	.....	0.3	0.5	3.2	12.2	15.8	30.1	25.9	11.9
33	Nebraska	0.1	0.6	0.7	2.3	10.3	11.6	26.5	29.3	18.5
34	Kansas	0.1	1.3	2.4	8.9	24.4	15.1	19.8	17.6	10.5
	South Atlantic:									
35	Delaware	.....	2.2	8.8	14.4	39.8	14.4	12.2	4.6	3.5
36	Maryland	.....	1.4	2.7	7.5	19.2	18.5	24.6	16.6	9.6
37	District of Columbia	(*)	(*)	(*)	(*)	(*)	(*)	(*)	(*)	(*)
38	Virginia	1.5	4.0	5.8	15.0	28.8	18.5	16.3	7.0	3.1
39	West Virginia	3.1	6.9	8.8	21.1	32.3	14.1	9.0	3.1	1.6
40	North Carolina	1.0	4.4	6.4	13.8	30.1	19.0	14.1	8.0	3.1
41	South Carolina	1.4	5.4	6.3	12.4	28.0	17.0	15.9	9.9	3.7
42	Georgia	0.8	3.6	5.7	16.2	31.7	16.0	12.7	9.6	3.7
43	Florida	2.1	6.8	8.1	20.8	22.6	12.5	9.8	10.7	6.6
	East South Central:									
44	Kentucky	3.3	8.0	9.8	16.5	25.1	14.5	11.1	7.9	3.9
45	Tennessee	1.7	5.6	9.1	18.2	30.4	14.3	12.3	6.4	2.0
46	Alabama	2.4	7.8	11.2	21.4	32.8	11.0	7.3	4.3	1.8
47	Mississippi	1.7	6.8	10.6	20.6	30.8	11.8	8.5	5.5	3.6
	West South Central:									
48	Arkansas	2.0	8.4	9.9	21.5	27.2	11.7	9.1	5.6	4.6
49	Louisiana	0.3	0.9	4.4	8.8	19.7	16.1	18.2	19.0	12.4
50	Oklahoma	1.5	3.3	4.8	11.7	26.5	13.9	16.2	14.2	7.9
51	Texas	1.4	3.7	5.8	12.2	21.2	14.2	16.8	14.9	9.9
	Mountain:									
52	Montana	.....	1.0	1.0	6.8	15.5	13.6	23.5	24.1	14.6
53	Idaho	.....	.....	0.1	3.0	15.6	15.0	23.5	26.9	15.9
54	Wyoming	2.6	.....	2.6	.....	10.4	15.5	23.3	34.2	11.4
55	Colorado	0.3	0.6	1.1	3.6	14.9	12.6	21.4	26.4	19.1
56	New Mexico	1.2	2.4	3.7	8.5	19.5	13.7	14.9	26.8	9.3
57	Arizona	.....	7.5	.....	7.5	3.7	3.7	22.4	23.1	32.1
58	Utah	0.8	.....	0.8	9.3	22.5	17.8	21.9	15.5	11.5
59	Nevada	.....	.....	.....	.....	.....	33.3	33.3	.....	33.3
	Pacific:									
60	Washington	.....	.....	0.4	3.6	22.4	17.6	26.0	18.5	11.4
61	Oregon	0.3	0.8	2.2	3.5	20.4	18.0	19.9	22.9	12.0
62	California	.....	0.6	0.4	2.8	7.0	15.7	19.1	22.1	32.3

*Not available.

VALUE OF OWNED LAND AND BUILDINGS; BY DIVISIONS AND STATES: CENSUS OF 1950

only a sample of farms. See text]

Reporting value of land and buildings and total property taxes with no separate report of real-estate taxes									Reporting no property taxes required									
Under $1,000	$1,000-$1,999	$2,000-$2,999	$3,000-$4,999	$5,000-$9,999	$10,000-$14,999	$15,000-$49,999	$25,000-$49,999	$50,000-and over	Under $1,000	$1,000-$1,999	$2,000-$2,999	$3,000-$4.999	$5,000-$9,999	$10,000-$14,999	$15,000-$24,999	$25,000-$49,999	$50,000 and over	
1.3	4.4	6.2	14.1	25.9	14.8	15.1	11.1	7.0	4.9	12.7	14.4	24.1	30.1	8.3	3.5	1.7	0.3	1
0.4	2.1	3.6	10.0	24.6	16.8	17.9	15.2	9.3	4.9	11.1	12.3	22.8	37.0	8.6	2.5	0.6	.....	2
1.8	5.6	7.5	16.5	27.4	14.2	13.5	8.7	5.0	5.1	13.4	14.7	24.7	29.1	8.4	3.1	1.3	0.2	3
0.2	0.4	1.7	3.4	14.2	14.4	22.8	21.7	21.0	1.4	1.4	11.2	14.0	36.5	4.5	14.0	14.0	2.8	4
.....	3.2	3.6	10.0	28.1	17.1	22.5	10.3	5.3	.....	.....	.....	100.0	.....	.....	.....	.....	.....	5
0.8	0.8	1.6	3.1	18.0	24.3	23.5	21.9	6.0	.....	.....	.....	30.0	50.0	10.0	10.0	.....	.....	6
0.4	2.2	4.0	11.3	30.5	18.8	16.7	10.9	5.2	3.8	5.8	11.5	30.8	42.3	5.8	.....	.....	.....	7
0.5	1.9	3.3	8.9	18.0	14.3	18.6	20.2	14.3	6.1	15.2	14.1	17.2	33.3	10.1	3.0	1.0	.....	8
1.4	4.6	6.7	15.7	30.3	15.7	13.9	8.1	3.5	6.2	12.6	18.9	26.9	26.5	7.6	0.8	0.4	.....	9
2.3	7.1	9.0	19.2	27.3	12.8	11.9	6.9	3.5	5.1	13.1	17.2	19.2	35.4	7.1	3.0	.....	.....	10
1.5	4.7	6.4	12.8	21.9	13.7	15.6	13.0	10.3	4.5	13.8	12.4	24.1	29.8	8.9	4.3	1.9	0.3	11
0.6	0.6	2.1	3.6	15.2	14.4	24.0	21.5	18.0	2.0	2.0	10.0	6.0	36.0	4.0	20.0	18.0	2.0	12
.....	0.3	1.4	3.3	13.5	14.4	21.9	21.9	23.2	.....	.....	14.2	33.0	37.7	5.7	.....	4.7	4.7	13
.....	6.4	12.8	23.4	42.6	2.1	10.6	2.1	.....	.....	.....	.....	.....	.....	.....	.....	.....	.....	14
.....	2.5	.....	19.9	37.3	12.4	17.4	5.0	5.5	.....	.....	.....	100.0	.....	.....	.....	.....	.....	15
.....	3.2	4.7	11.0	34.7	18.9	19.2	3.2	5.0	.....	.....	.....	.....	.....	.....	.....	.....	.....	16
.....	.....	.....	2.4	24.3	34.0	26.7	10.2	2.4	.....	.....	.....	.....	.....	.....	.....	.....	.....	17
.....	.....	.....	.....	27.8	27.8	41.7	2.8	.....	.....	.....	.....	.....	.....	.....	.....	.....	.....	18
.....	3.7	1.2	1.2	12.2	17.1	30.6	23.7	10.3	.....	.....	.....	.....	.....	.....	.....	.....	.....	19
.....	.....	.....	.....	.....	.....	.....	.....	.....	.....	.....	.....	16.7	50.0	16.7	16.7	.....	.....	20
0.8	0.8	1.6	3.1	18.0	24.3	23.5	21.9	6.0	.....	.....	.....	.....	.....	.....	.....	.....	.....	21
.....	.....	.....	.....	.....	.....	.....	.....	.....	.....	.....	.....	50.0	50.0	.....	.....	.....	.....	22
0.4	2.3	2.7	10.1	31.1	23.1	19.2	7.4	3.5	7.7	.....	7.7	23.1	61.5	.....	.....	.....	.....	23
0.4	2.7	3.9	11.4	30.0	18.8	16.8	11.2	4.8	5.0	5.0	5.0	40.0	45.0	.....	.....	.....	.....	24
0.4	1.7	4.1	10.5	22.9	11.9	17.5	17.2	13.8	.....	9.1	27.3	18.2	36.4	9.1	.....	.....	.....	25
0.6	1.8	5.5	13.9	35.6	21.1	13.2	7.1	1.1	.....	14.3	14.3	28.6	14.3	28.6	.....	.....	.....	26
0.3	2.0	2.3	7.9	35.4	18.5	18.2	13.3	1.9	.....	.....	.....	100.0	.....	.....	.....	.....	.....	27
0.6	5.9	4.1	10.0	20.0	19.4	18.8	14.1	7.1	6.2	25.0	6.2	6.2	37.5	12.5	6.2	.....	.....	28
.....	0.4	1.6	4.4	12.6	12.6	20.0	27.2	21.2	.....	14.3	.....	42.9	28.6	14.3	.....	.....	.....	29
1.1	4.2	6.7	15.7	27.2	16.2	14.1	10.3	4.6	.....	.....	33.3	33.3	33.3	.....	.....	.....	.....	30
.....	1.8	.....	5.9	5.5	22.0	29.7	25.3	9.9	.....	8.3	25.0	16.7	25.0	8.3	8.3	8.3	.....	31
.....	.....	.....	1.4	15.6	12.1	26.3	29.6	14.9	9.8	17.6	13.7	13.7	31.4	11.8	2.0	.....	.....	32
0.5	.....	0.5	1.4	11.4	14.3	22.2	25.8	23.9	.....	.....	.....	.....	.....	.....	.....	.....	.....	33
0.6	1.4	2.5	12.2	17.0	13.3	19.4	18.7	14.9	.....	.....	14.3	28.6	57.1	.....	.....	.....	.....	34
.....	.....	.....	.....	.....	.....	.....	.....	.....	.....	.....	.....	.....	.....	.....	.....	.....	.....	35
.....	2.0	2.4	8.8	28.9	16.0	17.7	17.5	6.7	.....	.....	.....	.....	.....	.....	.....	.....	.....	36
(*)	(*)	(*)	(*)	(*)	(*)	(*)	(*)	(*)	(*)	(*)	(*)	(*)	(*)	(*)	(*)	(*)	(*)	37
1.6	4.0	6.7	16.3	30.3	15.7	12.8	10.0	2.6	.....	100.0	.....	.....	.....	.....	.....	.....	.....	38
2.6	7.3	8.6	20.7	31.5	11.2	12.0	4.0	2.1	.....	.....	33.3	.....	66.7	.....	.....	.....	.....	39
1.4	4.3	6.2	14.8	30.4	16.7	15.1	8.0	3.1	.....	25.0	.....	37.5	37.5	.....	.....	.....	.....	40
1.6	4.9	6.5	14.7	28.4	16.9	15.4	7.9	3.8	.....	.....	14.3	.....	71.4	.....	14.3	.....	.....	41
1.1	4.6	7.0	17.3	32.0	14.6	12.2	7.5	3.7	4.2	11.4	18.8	28.4	27.8	8.3	0.5	0.6	.....	42
3.3	9.7	12.3	18.2	24.2	11.2	9.1	5.3	6.8	14.3	16.2	21.0	23.8	17.1	6.7	1.0	.....	.....	43
2.6	8.1	8.6	16.6	23.1	14.0	14.1	9.1	3.9	5.6	16.7	27.8	.....	38.9	11.1	.....	.....	.....	44
1.8	5.8	8.0	19.0	29.6	14.2	12.2	6.5	2.9	.....	22.2	11.1	44.4	22.2	.....	.....	.....	.....	45
3.0	7.7	10.0	22.9	29.5	10.7	8.6	4.9	2.6	4.8	4.8	9.5	19.0	52.4	9.5	.....	.....	.....	46
1.4	6.3	9.9	21.1	30.6	10.5	10.1	4.9	5.1	5.9	13.7	17.6	21.6	29.4	5.9	5.9	.....	.....	47
2.5	7.4	10.8	19.8	23.1	13.5	10.9	5.4	6.8	.....	23.1	23.1	23.1	15.4	15.4	.....	.....	.....	48
0.5	2.6	3.0	10.8	20.0	15.3	20.5	15.0	12.2	3.8	10.9	11.7	25.2	32.3	10.0	4.4	1.5	0.3	49
2.1	9.1	10.2	17.8	24.1	10.2	12.6	9.0	5.0	8.5	26.0	14.7	20.9	18.6	2.8	4.5	3.4	0.6	50
1.4	3.6	5.5	10.8	21.6	14.2	16.1	15.0	11.8	4.3	17.4	13.0	13.0	34.8	13.0	.....	4.3	.....	51
2.0	.....	3.3	6.0	15.7	14.4	19.9	18.6	19.9	.....	2.6	7.9	5.3	34.2	5.3	23.7	18.4	2.6	52
.....	0.4	0.8	0.8	13.1	15.5	29.8	20.0	19.5	.....	.....	.....	33.3	33.3	.....	.....	33.3	.....	53
.....	.....	2.0	.....	26.4	12.2	22.4	20.7	16.3	.....	.....	.....	.....	.....	.....	.....	.....	.....	54
0.8	0.8	2.3	4.5	15.1	12.8	21.3	21.4	21.1	33.3	.....	33.3	.....	33.3	.....	.....	.....	.....	55
0.9	0.9	4.6	3.5	15.0	15.8	23.9	18.7	16.7	.....	.....	50.0	.....	50.0	.....	.....	.....	.....	56
.....	4.6	2.3	2.3	9.2	9.2	20.6	34.4	17.4	.....	.....	.....	.....	.....	.....	50.0	50.0	.....	57
.....	.....	1.0	7.9	16.8	16.8	23.7	24.7	9.1	.....	.....	.....	.....	100.0	.....	.....	.....	.....	58
.....	.....	.....	.....	18.5	.....	9.3	46.3	25.9	.....	.....	.....	.....	.....	.....	.....	.....	.....	59
.....	.....	4.2	7.7	23.2	15.5	21.1	17.0	11.1	.....	.....	.....	33.3	66.7	.....	.....	.....	.....	60
.....	0.4	2.0	5.9	23.6	15.3	26.8	14.6	11.5	.....	.....	10.0	50.0	30.0	.....	.....	10.0	.....	61
.....	0.4	0.7	1.6	8.3	13.9	20.4	25.3	29.5	.....	.....	24.4	12.2	36.6	14.6	.....	.....	12.2	62

Table 6.—NUMBER, ACREAGE, VALUE, AND AMOUNT OF FARM PROPERTY TAXES FOR FARMS OPERATED BY FULL

[All 1950 data relating to value of land and buildings and to farms reporting

	Region, division, and State	All full owners not renting land to others (number)		Reporting real-estate taxes								
				Number			Land owned (acres)			Average per operator		
		1950	1940	1950	1940	1930	1950	1940	1930	1950	1940	1930
1	United States	2,540,769	2,157,911	1,352,950	1,948,058	2,019,146	181,651,380	224,105,052	245,112,791	134.3	115.0	121.4
2	The North	1,173,086	1,044,368	755,259	992,014	1,093,538	105,057,859	110,280,867	129,008,489	139.1	111.2	118.0
3	The South	1,080,085	868,230	479,881	742,451	713,051	52,644,552	78,456,399	77,619,005	109.7	105.7	108.9
4	The West	287,598	245,313	117,810	213,593	212,557	23,948,969	35,367,786	38,485,297	203.3	165.6	181.1
	Geographic Divisions:											
5	New England	82,866	86,095	39,331	82,156	87,933	4,298,378	7,403,461	9,517,127	109.3	90.1	108.2
6	Middle Atlantic	218,758	211,778	164,807	202,359	226,442	16,475,135	17,425,927	20,434,423	100.0	86.1	90.2
7	East North Central	479,807	444,666	289,229	423,778	451,306	30,765,179	39,033,302	43,183,701	106.4	92.1	95.7
8	West North Central	391,655	301,829	261,892	283,721	327,857	53,519,167	46,418,177	55,873,238	204.4	163.6	170.4
9	South Atlantic	431,714	349,450	180,700	296,339	306,165	16,969,642	24,828,768	27,547,884	93.9	83.8	90.0
10	East South Central	341,736	285,154	169,384	260,659	227,612	13,660,840	21,072,007	19,988,936	80.7	80.8	87.8
11	West South Central	306,635	233,626	129,797	185,453	179,274	22,014,070	32,555,624	30,082,185	169.6	175.5	167.8
12	Mountain	101,283	96,088	40,804	73,570	83,107	14,895,978	21,536,225	24,653,063	36.1	292.7	296.6
13	Pacific	186,315	149,225	77,006	140,023	129,450	9,052,991	13,831,561	13,832,234	117.6	98.8	106.9
	New England:											
14	Maine	26,219	24,928	16,369	23,858	28,762	2,194,444	2,433,427	3,355,055	134.1	102.0	116.6
15	New Hampshire	10,936	9,005	3,722	8,372	9,497	370,251	836,348	1,159,385	99.5	99.9	122.1
16	Vermont	14,476	15,564	5,156	14,950	18,001	888,000	2,162,885	2,638,807	172.2	144.7	146.6
17	Massachusetts	17,935	20,133	9,946	19,240	17,946	600,724	978,780	1,267,987	60.4	50.9	70.7
18	Rhode Island	1,889	1,663	801	1,570	1,954	53,035	98,171	155,474	66.2	62.5	79.6
19	Connecticut	11,411	14,802	3,337	14,166	11,773	191,924	893,850	940,419	57.5	63.1	79.9
	Middle Atlantic:											
20	New York	90,917	90,608	73,158	87,326	104,002	8,536,688	8,770,986	10,738,535	116.7	100.4	103.3
21	New Jersey	18,235	14,917	5,021	14,054	15,359	277,029	751,837	891,305	55.2	53.5	58.0
22	Pennsylvania	109,606	106,253	86,628	100,979	107,081	7,661,418	7,903,104	8,804,583	88.4	78.3	82.2
	East North Central:											
23	Ohio	115,238	105,220	73,215	100,294	107,252	6,654,695	7,878,032	9,021,271	90.9	78.5	84.1
24	Indiana	83,437	79,724	43,758	74,883	70,878	3,994,105	6,359,300	6,257,069	91.3	84.9	88.3
25	Illinois	66,869	55,620	43,792	51,891	58,473	5,000,492	5,501,244	6,428,963	114.2	106.0	109.9
26	Michigan	101,448	102,853	48,986	98,000	98,434	4,927,408	8,239,106	8,676,565	100.6	84.1	88.1
27	Wisconsin	112,815	101,249	79,478	98,710	116,269	10,188,479	11,055,620	12,799,833	128.2	112.0	110.1
	West North Central:											
28	Minnesota	93,322	80,024	76,154	76,694	79,151	12,489,666	9,862,977	10,581,770	164.0	128.6	133.7
29	Iowa	77,304	55,493	34,593	50,111	57,069	5,084,665	6,878,168	7,632,050	147.0	137.3	133.7
30	Missouri	120,140	92,104	76,388	86,425	95,923	10,131,885	10,291,703	11,794,269	132.6	119.1	123.0
31	North Dakota	22,023	14,388	16,640	13,705	17,711	8,342,067	4,839,840	6,504,379	501.3	353.1	367.3
32	South Dakota	15,451	9,071	11,873	8,186	13,326	4,619,652	2,325,754	4,090,283	389.1	284.1	306.9
33	Nebraska	27,834	22,723	21,611	21,822	28,033	7,696,230	6,752,963	8,075,795	356.1	309.5	288.1
34	Kansas	35,581	28,026	24,633	26,778	36,644	5,155,002	5,466,772	7,194,692	209.3	204.2	196.3
	South Atlantic:											
35	Delaware	4,595	3,109	3,171	2,907	4,167	288,993	224,085	305,444	91.1	77.1	73.3
36	Maryland	22,990	20,573	8,225	18,455	19,935	812,824	1,500,526	1,657,592	98.8	81.3	83.1
37	District of Columbia	15	18	(*)	16	43	(*)	201	555	(*)	12.6	12.9
38	Virginia	93,181	87,071	58,706	83,363	80,735	5,360,395	7,120,062	7,738,577	91.3	85.4	95.9
39	West Virginia	63,402	58,420	32,518	53,723	47,035	3,088,596	4,650,140	4,849,967	95.0	86.6	103.1
40	North Carolina	99,764	78,989	37,940	72,483	71,194	2,325,683	4,751,499	5,296,796	61.3	65.6	74.4
41	South Carolina	40,907	30,317	16,665	28,005	26,362	1,363,674	2,404,498	2,269,208	81.8	85.9	86.1
42	Georgia	68,053	44,568	12,689	19,459	35,935	1,521,265	2,711,175	3,936,678	119.9	139.3	109.5
43	Florida	38,807	26,385	10,786	17,928	20,759	2,208,212	1,466,582	1,493,067	204.7	81.8	71.9
	East South Central:											
44	Kentucky	106,828	106,252	42,929	98,928	83,068	3,376,583	7,784,151	7,338,218	78.7	78.7	88.3
45	Tennessee	95,825	84,744	50,325	78,803	65,601	3,752,680	5,755,001	5,394,003	74.6	73.0	82.2
46	Alabama	67,304	46,743	33,422	42,214	39,487	2,728,178	3,849,079	3,637,972	81.6	91.2	92.1
47	Mississippi	71,779	47,415	42,708	40,714	39,456	3,803,399	3,683,776	3,618,743	89.1	90.5	91.7
	West South Central:											
48	Arkansas	77,385	56,887	48,157	51,979	43,044	4,687,451	4,893,848	4,098,426	97.3	94.2	95.2
49	Louisiana	49,863	34,322	3,035	7,852	25,573	392,221	910,359	1,903,935	129.2	115.9	74.5
50	Oklahoma	51,436	30,778	24,797	24,117	28,116	4,566,177	3,688,723	4,331,098	184.1	153.0	154.0
51	Texas	127,951	111,639	53,808	101,505	82,541	12,368,221	23,062,694	19,748,726	229.9	227.2	239.3
	Mountain:											
52	Montana	14,376	12,937	5,017	11,705	13,651	2,846,323	5,308,529	6,651,805	567.3	453.5	487.3
53	Idaho	23,289	17,735	9,163	16,069	16,859	1,854,505	2,474,449	2,797,673	202.4	154.0	165.9
54	Wyoming	5,426	5,125	1,584	4,270	5,264	1,066,272	2,613,444	3,224,516	673.2	612.0	612.6
55	Colorado	20,624	15,580	11,970	14,507	17,355	4,445,971	3,889,754	4,796,206	371.4	268.1	276.4
56	New Mexico	13,442	17,563	3,460	9,672	10,448	1,970,998	3,562,149	3,343,934	569.7	368.3	320.1
57	Arizona	6,255	11,752	1,938	3,696	3,625	915,354	807,126	686,638	472.3	218.4	189.4
58	Utah	15,548	13,374	7,034	12,112	14,322	1,212,816	2,012,239	2,305,577	172.4	166.1	161.0
59	Nevada	2,323	2,022	638	1,539	1,583	583,739	868,535	846,714	915.0	564.4	534.9
	Pacific:											
60	Washington	50,658	49,561	25,266	47,426	37,912	2,438,487	3,627,079	3,084,517	96.5	76.5	81.4
61	Oregon	42,111	31,189	21,543	29,181	27,563	3,633,308	4,428,582	4,632,644	168.7	151.8	168.1
62	California	93,546	68,475	30,197	63,416	63,975	2,981,196	5,775,900	6,115,073	98.7	91.1	95.6

*Not available.
[1]Based on all operators reporting both total taxes and real-estate taxes.
[2]No personal-property tax levied in Delaware or in New York; farm personal-property tax negligible in Pennsylvania, therefore inquiry was for total property tax only.
[3]$0.50 or less.

OWNERS NOT RENTING LAND TO OTHERS, BY DIVISIONS AND STATES: CENSUSES OF 1950, 1940, AND 1930

tax information are based on reports for only a sample of farms. See text]

Reporting real-estate taxes—Continued																						
Value of owned land and buildings (dollars)						Average of total property taxes per operator (dollars)			Real-estate taxes (dollars)									Personal-property taxes (dollars)				
Average per operator			Average per acre						Average per operator			Average per acre			Average per $100 of value			Average per operator[1]			Average per operator reporting, 1940	
1950	1940	1930	1950	1940	1930	1950	1940	1930	1950	1940	1930	1950	1940	1930	1950	1940	1930	1950	1940	1930		
10,936	4,908	7,164	81.45	42.67	59.02	138	67	105	108	60	90	0.81	0.52	0.74	0.99	1.22	1.26	29	7	15	12	1
12,119	5,673	8,381	87.12	51.03	71.04	178	88	133	142	79	115	1.02	0.71	0.98	1.17	1.40	1.38	37	8	18	14	2
7,203	3,206	4,120	65.66	30.34	37.85	51	30	50	39	26	41	0.35	0.25	0.38	0.54	0.82	1.00	12	4	9	7	3
18,563	7,275	11,118	91.32	43.93	61.41	230	97	148	179	86	124	0.88	0.53	0.69	0.97	1.18	1.12	51	11	24	20	4
9,463	4,662	6,370	86.59	51.73	58.86	211	114	123	173	100	100	1.58	1.11	0.92	1.82	2.15	1.57	38	14	23	20	5
9,758	4,987	6,769	97.61	57.91	75.01	143	93	110	142	91	104	1.42	1.06	1.15	1.45	1.83	1.53	1	2	7	20	6
11,946	5,545	7,532	112.31	60.20	78.71	167	75	142	126	66	121	1.18	0.72	1.27	1.05	1.19	1.61	42	9	21	14	7
14,193	6,648	11,202	69.45	40.64	65.73	208	97	140	155	85	120	0.76	0.52	0.70	1.09	1.28	1.07	54	11	20	13	8
7,569	3,308	4,215	80.60	39.49	46.84	55	30	53	42	25	42	0.45	0.30	0.47	0.55	0.77	1.01	14	5	10	7	9
5,091	2,433	2,950	63.12	30.10	33.59	36	25	39	29	23	33	0.36	0.29	0.38	0.58	0.95	1.13	6	2	6	6	10
9,450	4,127	5,442	55.72	23.51	32.43	64	38	60	47	32	48	0.28	0.18	0.29	0.49	0.78	0.89	17	6	12	9	11
17,208	5,904	8,048	47.14	20.17	27.13	212	98	133	157	81	103	0.43	0.28	0.35	0.91	1.37	1.28	55	17	30	24	12
19,281	7,995	13,090	164.01	80.94	122.50	239	97	157	191	89	138	1.62	0.90	1.29	0.99	1.11	1.05	48	8	19	16	13
6,706	2,922	4,662	50.02	28.65	39.96	188	97	109	156	83	85	1.17	0.82	0.73	2.33	2.85	1.82	31	13	24	17	14
7,972	3,390	4,576	80.14	33.93	37.48	179	98	113	154	88	94	1.55	0.88	0.77	1.93	2.59	2.06	25	10	18	18	15
9,017	4,260	5,317	52.36	29.44	36.27	191	93	105	138	76	81	0.80	0.52	0.55	1.53	1.78	1.52	53	18	24	24	16
12,415	5,647	8,570	205.55	111.01	121.29	271	156	168	224	142	142	3.71	2.79	2.01	1.80	2.51	1.65	47	14	26	24	17
13,311	6,726	8,151	201.04	107.57	102.44	158	105	102	133	94	87	2.02	1.50	1.10	1.00	1.40	1.07	24	11	15	18	18
15,622	7,200	9,952	271.63	114.11	124.59	220	117	124	181	105	107	3.15	1.67	1.34	1.16	1.46	1.07	39	12	18	17	19
10,347	5,320	7,050	88.67	52.97	68.28	178	105	104	178	105	99	1.52	1.05	0.96	1.72	1.98	1.40	(2)	(2)	5	(2)	20
16,739	7,211	10,152	304.36	134.80	174.94	241	151	184	210	136	161	3.81	2.54	2.78	1.25	1.89	1.59	31	15	23	27	21
8,853	4,389	6,010	100.10	56.07	73.09	108	75	106	108	73	100	1.22	0.93	1.22	1.22	1.67	1.67	(2)	2	6	15	22
11,512	5,156	6,553	126.66	65.64	77.91	100	59	143	77	54	117	0.85	0.69	1.39	0.67	1.06	1.78	23	5	26	8	23
11,744	5,163	5,996	128.67	60.79	67.92	167	78	143	110	63	117	1.20	0.74	1.32	0.93	1.22	1.95	58	15	26	16	24
17,753	8,292	11,128	155.47	78.21	101.21	240	114	138	188	99	119	1.65	0.93	1.08	1.06	1.19	1.07	52	15	20	16	25
9,572	4,312	5,998	95.16	51.29	68.05	82	39	132	71	39	123	0.70	0.46	1.40	0.74	0.89	2.06	12	(3)	9	12	26
10,721	6,009	8,860	83.63	53.65	80.48	242	102	151	179	90	128	1.40	0.80	1.16	1.67	1.50	1.44	63	12	23	14	27
13,229	6,016	9,865	80.66	46.78	73.79	224	94	139	174	83	123	1.06	0.65	0.92	1.31	1.39	1.25	51	10	16	14	28
23,894	11,548	17,666	162.56	84.13	132.10	294	156	197	236	143	175	1.60	1.04	1.31	0.99	1.23	0.99	58	13	22	16	29
7,800	3,697	6,290	58.81	31.04	51.16	79	43	64	58	36	53	0.44	0.31	0.43	0.74	0.98	0.85	21	6	11	7	30
16,902	6,471	10,788	33.72	18.33	29.38	323	121	194	244	106	166	0.49	0.30	0.45	1.45	1.64	1.54	79	15	27	15	31
16,789	6,594	13,815	43.15	23.21	45.01	287	127	210	200	107	175	0.51	0.38	0.57	1.19	1.63	1.26	87	19	35	20	32
20,271	8,809	17,803	56.92	28.47	61.80	318	135	177	201	113	144	0.56	0.37	0.50	0.99	1.28	0.81	117	21	33	22	33
14,961	7,160	11,082	71.49	35.07	56.44	230	115	169	162	100	139	0.77	0.49	0.71	1.08	1.39	1.26	68	16	30	18	34
11,328	5,281	6,089	124.30	68.50	83.07	57	26	50	57	25	44	0.62	0.33	0.60	0.50	0.48	0.73	(2)	1	5	10	35
13,931	5,735	6,964	140.97	70.53	83.75	144	76	91	121	69	79	1.23	0.85	0.95	0.87	1.21	1.14	23	7	11	13	36
(*)	19,456	27,479	(*)	15.49	21.29	(*)	244	266	(*)	237	241	(*)	18.90	18.71	(*)	1.22	0.88	(*)	7	2	13	37
7,916	3,702	5,001	86.70	43.34	52.18	60	29	43	42	23	33	0.46	0.27	0.34	0.53	0.62	0.65	18	6	11	7	38
5,559	2,708	3,936	58.53	31.29	38.17	30	18	65	21	15	50	0.22	0.17	0.48	0.37	0.55	1.27	9	3	15	5	39
5,804	2,460	3,181	94.69	37.53	42.76	38	26	48	29	23	39	0.48	0.34	0.53	0.51	0.92	1.23	9	4	9	6	40
5,803	2,687	2,846	70.92	31.29	33.06	34	31	41	28	25	33	0.34	0.29	0.38	0.49	0.94	1.16	6	6	8	7	41
6,383	3,180	2,766	53.24	22.82	25.25	49	28	39	35	23	32	0.29	0.17	0.29	0.55	0.74	1.16	14	4	7	7	42
16,120	4,986	6,517	78.74	60.95	90.60	142	41	79	115	38	68	0.56	0.47	0.95	0.71	0.77	1.05	27	3	11	12	43
5,480	2,765	3,433	69.67	35.14	38.86	50	26	39	40	23	33	0.51	0.30	0.37	0.73	0.85	0.96	10	3	7	6	44
5,638	2,613	3,222	75.61	35.78	39.19	36	28	37	34	27	35	0.45	0.38	0.43	0.60	1.05	1.10	2	(3)	2	20	45
4,380	1,930	2,368	53.65	21.17	25.70	23	17	25	18	16	20	0.22	0.17	0.22	0.41	0.81	0.86	5	2	4	5	46
4,612	1,800	2,063	51.78	19.90	22.49	31	24	54	23	22	43	0.25	0.25	0.47	0.49	1.24	2.08	8	1	11	9	47
4,660	1,905	2,557	47.88	20.23	26.85	29	24	29	21	18	21	0.21	0.19	0.22	0.44	0.93	0.81	8	6	9	7	48
11,575	4,130	3,042	89.57	35.62	40.85	64	46	47	60	44	39	0.47	0.38	0.53	0.52	1.08	1.29	4	1	8	10	49
10,324	4,716	6,487	56.07	30.83	42.11	87	45	94	61	39	79	0.33	0.25	0.51	0.59	0.83	1.22	25	6	15	9	50
13,213	5,125	7,335	57.48	22.56	30.66	84	44	69	63	37	55	0.27	0.16	0.23	0.47	0.72	0.76	22	7	14	10	51
16,689	5,826	8,333	29.42	12.85	17.10	245	104	133	175	82	98	0.31	0.18	0.20	1.05	1.41	1.17	71	21	35	25	52
16,673	6,146	8,395	82.38	39.91	50.59	212	97	148	168	87	122	0.83	0.56	0.74	1.01	1.41	1.46	44	11	26	17	53
19,064	7,228	8,772	28.32	11.81	14.32	241	91	132	171	66	89	0.25	0.11	0.15	0.90	0.92	1.01	70	24	43	28	54
16,683	5,892	8,108	44.92	21.98	29.34	224	111	138	159	93	108	0.43	0.35	0.39	0.95	1.57	1.34	65	18	30	29	55
16,678	3,738	4,531	29.28	10.15	14.16	91	43	63	68	34	47	0.12	0.09	0.15	0.41	0.92	1.04	23	9	16	16	56
27,480	8,274	11,216	58.18	37.89	59.21	297	143	182	217	119	145	0.46	0.55	0.76	0.79	1.44	1.29	80	24	37	35	57
15,010	5,486	7,888	87.05	33.02	49.00	180	97	134	143	80	104	0.83	0.48	0.65	0.96	1.47	1.32	37	16	30	20	58
30,150	11,616	16,207	32.95	20.58	30.30	394	190	252	248	140	176	0.27	0.25	0.33	0.82	1.21	1.09	145	50	76	57	59
13,619	4,964	7,932	141.11	64.90	97.49	121	43	107	94	40	94	0.97	0.52	1.15	0.69	0.80	1.18	27	3	13	11	60
14,893	5,936	8,789	88.30	39.11	52.29	222	85	118	171	76	101	1.01	0.50	0.60	1.15	1.28	1.15	52	9	17	14	61
27,149	11,209	17,999	275.00	123.07	188.31	351	142	204	286	131	180	2.90	1.44	1.88	1.05	1.17	1.00	65	10	24	20	62

Table 7.—FARM TAXES PAID BY PART OWNERS, BY DIVISIONS AND STATES: CENSUS OF 1950

[All data for value of land and buildings and data relating to taxes are based on reports for only a sample of farms. See text]

	Region, division, and State	All part owners				Operators not renting land to others										
							Reporting value of owned land and buildings and both property taxes and real-estate taxes									
		Number	Land owned (acres)	Value of owned land and buildings (dollars)		Total number	Number	Land owned (acres)		Value of owned land and buildings (dollars)		Total property taxes per operator (dollars)	Real-estate taxes (dollars)			Personal-property taxes per operator[1] (dollars)
				Per operator	Per acre			Total	Per operator	Per operator	Per acre		Per operator	Per acre	Per $100 of value	
1	U.S.....	824,923	249,170,212	15,303	51.21	703,003	422,860	103,719,014	245.3	13,839	56.42	199	140	0.57	1.01	59
2	The North..	414,165	92,276,862	15,446	69.10	372,014	267,684	56,616,146	211.5	14,167	66.98	232	162	0.77	1.14	70
3	The South..	325,999	65,288,943	10,655	53.42	255,889	121,260	19,493,262	160.8	9,011	56.05	74	53	0.33	0.59	21
4	The West...	84,759	91,604,407	32,667	30.94	75,100	33,916	27,609,606	814.1	28,514	35.03	389	280	0.34	0.98	109
	Geo. Div.															
5	N.E.....	11,784	1,672,182	14,479	98.87	11,304	5,420	742,266	136.9	13,253	96.78	312	240	1.75	1.81	72
6	M.A.....	36,987	4,293,579	13,015	110.67	35,564	29,589	3,508,120	118.6	12,577	106.08	197	196	1.65	1.56	2
7	E.N.C...	144,522	15,615,351	14,276	131.11	133,146	87,549	9,270,573	105.9	13,566	128.11	193	136	1.29	1.00	57
8	W.N.C...	220,872	70,695,750	16,663	52.12	192,000	145,126	43,095,187	297.0	14,888	50.14	259	168	0.56	1.13	91
9	S.A.....	100,491	12,541,106	7,849	59.90	78,706	33,536	3,427,711	102.2	7,025	68.73	61	44	0.43	0.62	17
10	E.S.C...	97,736	9,959,388	6,523	64.17	74,259	36,210	2,408,472	66.5	4,522	67.98	32	28	0.41	0.61	5
11	W.S.C...	127,772	42,788,449	15,948	48.87	102,924	51,514	13,657,079	265.1	13,458	50.76	112	77	0.29	0.57	35
12	Mt.....	49,543	73,827,829	29,471	20.12	43,814	18,726	21,232,502	1,133.9	25,839	22.79	348	238	0.21	0.92	110
13	Pac.....	35,216	17,776,578	37,159	77.17	31,286	15,190	6,377,104	419.8	31,811	75.77	439	330	0.79	1.04	109
	N.E.															
14	Maine...	2,293	395,114	10,466	59.16	2,193	1,523	263,274	172.9	9,867	57.08	277	218	1.26	2.21	59
15	N.H.....	1,490	247,975	11,247	61.70	1,433	440	78,669	178.8	10,003	55.95	282	222	1.24	2.22	60
16	Vt.....	2,741	515,590	11,557	60.99	2,648	1,018	178,910	175.7	10,563	60.10	253	171	0.98	1.62	82
17	Mass....	2,440	242,341	16,283	163.68	2,341	1,572	148,285	94.3	16,094	170.61	402	312	3.31	1.94	90
18	R.I.....	394	28,223	19,219	286.69	372	192	13,030	67.9	21,077	310.57	248	206	3.03	0.98	42
19	Conn....	2,426	242,939	21,754	215.49	2,317	675	60,098	89.0	18,230	204.76	306	248	2.78	1.36	58
	M.A.															
20	N.Y.....	18,934	2,512,617	13,184	96.55	18,184	15,795	2,138,038	135.4	13,164	97.25	236	236	1.75	1.80	(2)
21	N.J.....	3,054	261,819	20,225	249.28	2,980	1,081	86,667	80.2	19,040	237.48	322	273	3.41	1.44	48
22	Pa.....	14,999	1,519,143	11,354	111.49	14,400	12,713	1,283,415	101.0	11,298	111.92	139	139	1.37	1.23	(2)
	E.N.C.															
23	Ohio....	28,026	2,683,183	13,559	140.77	26,289	19,586	1,893,509	96.7	13,162	136.15	120	85	0.88	0.65	35
24	Ind.....	28,615	2,849,436	13,916	137.35	26,545	15,228	1,463,669	96.1	13,652	142.04	221	132	1.38	0.97	89
25	Ill.....	39,771	4,631,207	18,773	160.43	34,431	24,760	2,669,991	107.8	16,735	155.20	243	179	1.66	1.07	64
26	Mich....	27,231	2,838,239	10,629	101.60	26,183	13,606	1,461,487	107.4	10,836	100.88	99	83	0.77	0.76	16
27	Wis.....	20,879	2,613,286	11,783	93.42	19,698	14,369	1,781,917	124.0	11,149	89.90	267	186	1.50	1.66	81
	W.N.C.															
28	Minn....	34,843	5,664,473	13,203	81.05	32,131	27,461	4,295,927	156.4	12,486	79.81	232	168	1.07	1.34	64
29	Iowa....	30,229	4,214,344	21,792	158.21	25,575	13,149	1,619,127	123.1	21,047	170.92	273	208	1.69	0.99	66
30	Mo.....	36,674	5,328,981	9,443	65.23	32,579	22,054	2,992,263	135.7	8,493	62.60	97	67	0.49	0.79	30
31	N.Dak...	25,493	13,009,514	13,886	27.47	23,037	20,360	9,405,535	462.0	13,011	28.16	279	197	0.43	1.51	82
32	S.Dak...	25,334	16,391,703	17,426	27.10	21,411	17,599	10,360,742	588.7	15,967	27.12	320	188	0.32	1.18	132
33	Nebr....	27,164	13,182,639	22,116	45.12	22,267	18,424	7,686,263	417.2	19,480	46.69	354	192	0.46	0.99	161
34	Kans....	41,135	12,904,096	19,882	64.23	35,000	26,079	6,735,330	258.3	17,217	66.66	294	178	0.69	1.04	116
	S.A.															
35	Del.....	917	101,532	12,788	120.34	873	665	68,409	102.9	12,683	123.29	69	69	0.67	0.55	(2)
36	Md.....	3,387	365,994	14,017	132.40	3,151	1,144	130,998	114.5	16,476	143.89	179	145	1.27	0.88	34
37	D.C.....	2	34	(*)	(*)	2	(*)	(*)	(*)	(*)	(*)	(*)	(*)	(*)	(*)	(*)
38	Va.....	16,209	1,704,421	8,909	84.84	14,146	9,619	886,170	92.1	7,917	85.93	73	48	0.53	0.61	25
39	W.Va....	5,280	581,200	6,390	59.13	4,891	2,728	300,003	110.0	6,925	62.97	41	28	0.25	0.40	14
40	N.C.....	35,422	2,385,071	6,399	95.45	27,654	10,656	514,251	48.3	4,832	100.13	37	28	0.57	0.57	9
41	S.C.....	16,495	1,812,375	7,014	65.65	11,594	4,828	284,127	58.8	4,200	71.37	28	21	0.36	0.51	7
42	Ga.....	16,619	2,963,538	7,412	31.87	10,947	2,275	275,025	120.9	6,367	52.66	54	39	0.32	0.61	16
43	Fla.....	6,160	2,626,941	14,133	35.80	5,448	1,621	968,728	597.6	16,670	27.89	193	141	0.24	0.85	52
	E.S.C.															
44	Ky.....	25,493	1,942,950	6,319	81.10	21,565	8,536	577,226	67.6	5,051	74.70	47	37	0.55	0.73	10
45	Tenn....	28,851	2,215,856	6,122	77.80	22,706	11,767	738,426	62.8	4,888	77.89	32	29	0.47	0.60	2
46	Ala.....	25,716	3,317,800	6,050	48.02	18,693	9,019	625,145	69.3	4,199	60.58	25	23	0.33	0.55	2
47	Miss....	17,676	2,482,782	8,142	58.87	11,295	6,888	467,675	67.9	3,662	53.94	26	19	0.27	0.51	7
	W.S.C.															
48	Ark.....	19,640	2,527,856	7,903	63.42	15,331	9,926	881,942	88.9	4,590	51.66	34	23	0.26	0.51	11
49	La.....	11,584	1,328,640	10,033	91.44	8,860	991	118,838	119.9	13,420	111.91	77	69	0.57	0.51	9
50	Okla....	33,315	9,421,249	13,453	48.14	28,064	17,968	4,678,395	260.4	13,694	52.59	141	89	0.34	0.65	52
51	Tex.....	63,233	29,510,704	20,780	46.06	50,669	22,629	7,977,904	352.6	17,163	48.68	125	90	0.26	0.53	35
	Mt.															
52	Mont....	13,573	24,349,483	27,681	15.48	12,089	4,183	6,352,915	1,518.7	24,649	16.23	422	288	0.19	1.17	134
53	Idaho...	6,890	3,489,771	25,208	51.87	6,138	2,741	1,192,065	434.9	24,919	57.30	340	254	0.58	1.02	86
54	Wyo.....	4,249	12,724,803	38,700	13.39	3,700	1,208	3,528,520	2,921.0	34,899	11.95	468	307	0.11	0.88	161
55	Colo....	11,255	12,988,658	29,139	25.05	9,565	5,938	5,371,074	904.5	23,247	25.70	330	205	0.23	0.88	125
56	N.Mex...	5,731	12,708,808	35,165	16.59	5,082	1,484	2,943,511	1,983.5	37,021	18.66	208	164	0.08	0.44	44
57	Ariz....	2,115	3,832,413	48,637	25.58	1,910	684	838,013	1,225.2	47,023	38.38	529	410	0.33	0.87	119
58	Utah....	5,371	2,751,875	18,758	39.06	4,991	2,367	866,239	366.0	17,540	47.93	240	175	0.48	1.00	65
59	Nev.....	359	982,018	45,010	18.88	339	121	140,165	1,158.4	29,999	25.90	537	348	0.30	1.16	189
	Pac.															
60	Wash....	9,456	4,717,060	28,291	57.74	8,486	5,182	2,105,739	406.4	25,286	62.23	270	193	0.47	0.76	77
61	Oreg....	8,282	5,729,352	26,786	39.69	7,541	4,316	2,379,532	551.3	22,869	41.48	387	273	0.49	1.19	114
62	Calif...	17,478	7,330,166	46,693	120.76	15,259	5,692	1,891,833	332.4	44,532	133.98	633	499	1.50	1.12	134

See footnotes at end of table.

Table 7.—FARM TAXES PAID BY PART OWNERS, BY DIVISIONS AND STATES: CENSUS OF 1950—Continued

[All data for value of land and buildings and data relating to taxes are based on reports for only a sample of farms. See text]

	Region, division, and State	Operators not renting land to others—Continued											
		Reporting value of owned land and buildings and total property taxes with no separate report of real-estate taxes					Reporting no property taxes required					Not reporting value or property taxes (number)
		Number	Land owned (acres)		Value of owned land and buildings (dollars)		Total property taxes per operator (dollars)	Number	Land owned (acres)		Value of owned land and buildings (dollars)		
			Total	Per operator	Per operator	Per acre			Total	Per operator	Per operator	Per acre	
1	U.S.....	189,523	61,002,056	321.9	14,671	45.58	177	14,104	902,466	64.0	3,533	55.21	88,823
2	The North..	68,640	12,186,549	177.5	14,485	81.58	206	1,798	253,895	141.2	5,953	42.16	40,608
3	The South..	88,481	14,487,742	163.7	8,869	54.16	69	11,376	452,809	39.8	2,910	73.10	38,990
4	The West...	32,402	34,327,765	1,059.4	30,908	29.17	412	930	195,762	210.5	6,475	30.76	9,225
	Geo. Div.												
5	N.E.....	4,478	682,034	152.3	15,584	102.32	309	10	1,005	100.5	2,200	21.89	1,226
6	M.A.....	1,672	131,991	78.9	21,021	266.29	300	90	4,310	47.9	5,959	124.44	5,911
7	E.N.C...	31,715	3,169,999	100.0	12,771	127.77	166	797	45,115	56.6	5,834	103.07	15,923
8	W.N.C...	30,775	8,202,525	266.5	15,736	59.04	227	901	203,465	225.8	6,099	27.01	17,548
9	S.A.....	31,238	2,806,946	89.9	6,310	70.23	53	2,686	116,553	43.4	2,310	53.23	12,045
10	E.S.C...	24,088	1,483,693	61.6	4,530	73.55	34	1,726	41,905	24.3	1,800	74.15	12,807
11	W.S.C...	33,155	10,197,103	307.6	14,431	46.92	109	6,964	294,351	42.3	3,416	80.82	14,138
12	Mt.....	19,865	29,301,564	1,475.0	28,043	19.01	366	670	184,356	275.2	7,057	25.65	5,305
13	Pac.....	12,537	5,026,201	400.9	35,447	88.42	486	260	11,406	43.9	4,977	113.46	3,920
	N.E.												
14	Maine...	558	106,986	191.7	13,081	68.23	317	.....	.....	.....	.....	.....	147
15	N.H.....	850	148,558	174.8	10,874	62.22	296	.....	.....	.....	.....	.....	112
16	Vt.....	1,266	241,762	191.0	11,633	60.92	268	10	1,005	100.5	2,200	21.89	224
17	Mass....	430	44,724	104.0	16,675	160.32	368	.....	.....	.....	.....	.....	386
18	R.I.....	112	8,270	73.8	18,635	252.37	244	.....	.....	.....	.....	.....	95
19	Conn....	1,262	131,734	104.4	23,182	222.08	340	.....	.....	.....	.....	.....	262
	M.A.												
20	N.Y.....	.....	.....	.....	.....	.....	.....	35	1,970	56.3	6,553	116.42	2,752
21	N.J.....	1,672	131,991	78.9	21,021	266.29	300	10	15	1.5	4,250	2,833.33	494
22	Pa.....	.....	.....	.....	.....	.....	.....	45	2,325	51.7	5,878	113.76	2,665
	E.N.C.												
23	Ohio....	4,367	350,999	80.4	12,169	151.40	102	130	4,565	35.1	4,859	138.36	3,059
24	Ind.....	8,600	850,625	98.9	12,967	131.10	201	175	9,510	54.3	6,411	117.98	3,085
25	Ill.....	6,038	604,979	100.2	16,124	160.93	203	250	14,140	56.6	6,169	109.07	3,899
26	Mich....	8,749	891,906	101.9	10,369	101.71	91	232	16,060	69.2	5,738	82.89	4,140
27	Wis.....	3,961	471,490	119.0	13,205	110.93	273	10	840	84.0	2,300	27.38	1,740
	W.N.C.												
28	Minn....	2,045	306,748	150.0	12,086	80.57	171	180	20,205	112.2	7,015	62.49	2,429
29	Iowa....	9,703	1,243,271	128.1	18,336	143.10	246	105	4,180	39.8	5,406	135.80	3,305
30	Mo.....	7,363	1,051,372	142.8	8,872	62.13	101	120	7,370	61.4	3,055	49.74	3,333
31	N.Dak...	1,708	851,409	498.5	13,143	26.37	243	101	21,390	211.8	3,668	17.32	1,603
32	S.Dak...	2,537	1,650,752	650.7	16,750	25.74	303	310	139,180	449.0	6,845	15.25	1,286
33	Nebr....	2,307	1,487,114	644.6	22,098	34.28	330	.....	.....	.....	.....	.....	1,973
34	Kans....	5,112	1,611,859	315.3	19,638	62.28	303	85	11,140	131.1	9,481	72.34	3,619
	S.A.												
35	Del.....	.....	.....	.....	.....	.....	.....	5	375	75.0	5,000	66.67	253
36	Md.....	1,591	143,339	90.1	11,244	124.80	113	10	20	2.0	2,725	1,362.50	495
37	D.C.....	(*)	(*)	(*)	(*)	(*)	(*)	(*)	(*)	(*)	(*)	(*)	(*)
38	Va.....	2,745	262,641	95.7	9,503	99.32	86	55	1,530	27.8	2,903	104.36	1,855
39	W.Va....	1,610	159,645	99.2	5,873	59.23	36	15	1,110	74.0	1,900	25.68	754
40	N.C.....	11,816	592,242	50.1	4,987	99.49	38	250	3,890	15.6	1,977	127.04	4,726
41	S.C.....	5,271	288,817	54.8	4,040	73.74	27	245	3,875	15.8	1,822	115.18	1,669
42	Ga.....	5,987	632,368	105.6	4,998	47.32	43	1,360	68,345	50.3	2,325	46.27	1,291
43	Fla.....	2,218	727,894	328.2	15,127	46.09	149	746	37,408	50.1	2,495	49.76	1,002
	E.S.C.												
44	Ky.....	8,945	543,304	60.7	5,049	83.13	47	365	10,250	28.1	1,650	58.76	3,790
45	Tenn....	6,593	390,065	59.2	4,807	81.24	29	350	7,545	21.6	1,914	88.76	4,217
46	Ala.....	6,211	393,250	63.3	3,816	60.27	23	511	11,370	22.3	1,680	75.50	3,011
47	Miss....	2,339	157,074	67.2	3,664	54.57	30	500	12,740	25.5	1,954	76.68	1,789
	W.S.C.												
48	Ark.....	3,892	350,852	90.1	4,894	54.29	34	321	13,015	40.5	2,442	60.23	1,899
49	La.....	1,604	176,285	109.9	12,049	109.63	61	4,560	152,565	33.5	3,684	110.12	1,821
50	Okla....	6,815	1,501,518	220.3	9,787	44.42	96	1,301	84,566	65.0	2,186	33.62	2,584
51	Tex.....	20,844	8,168,448	391.9	17,914	45.71	132	782	44,205	56.5	4,299	76.05	7,834
	Mt.												
52	Mont....	6,543	11,147,777	1,703.8	26,402	15.50	433	190	101,192	532.6	8,940	16.79	1,345
53	Idaho...	2,959	1,260,404	426.0	22,778	53.48	299	16	1,470	91.9	12,125	131.97	716
54	Wyo.....	2,166	5,978,246	2,760.0	37,545	13.60	457	45	9,840	218.7	4,246	19.42	407
55	Colo....	2,549	2,996,217	1,175.4	29,125	24.78	388	67	17,670	263.7	6,427	24.37	1,091
56	N.Mex...	2,661	4,886,475	1,836.3	30,501	16.61	166	211	29,955	142.0	3,950	27.82	794
57	Ariz....	676	1,707,061	2,525.2	49,450	19.58	606	91	4,029	44.3	12,044	272.03	372
58	Utah....	2,138	983,923	460.2	17,861	38.81	281	25	17,300	692.0	5,267	7.61	537
59	Nev.....	173	341,461	1,973.8	49,660	25.16	706	25	2,900	116.0	6,110	52.67	43
	Pac.												
60	Wash....	2,187	960,607	439.2	26,215	59.68	261	46	3,570	77.6	5,924	76.33	1,184
61	Oreg....	2,306	1,450,450	629.0	28,290	44.98	446	67	6,200	92.5	7,258	64.77	918
62	Calif...	8,044	2,615,144	325.1	40,009	123.07	559	147	1,636	11.1	5,037	452.63	1,818

See footnotes at end of table.

Table 7.—FARM TAXES PAID BY PART OWNERS, BY DIVISIONS AND STATES: CENSUS OF 1950—Continued

[All data for value of land and buildings and data relating to taxes are based on reports for only a sample of farms. See text]

	Region, division, and State	Operators renting land to others											
				Reporting value of owned land and buildings and both total property taxes and real-estate taxes									
		Total number	Land rented to others (acres)	Number	Land owned (acres)		Value of owned land and buildings (dollars)		Total property taxes per operator (dollars)	Real-estate taxes (dollars)			Personal-property taxes per operator[1] (dollars)
					Total	Per operator	Per operator	Per acre		Per operator	Per acre	Per $100 of value	
1	U.S.....	121,920	22,731,782	62,919	31,142,573	495.0	25,252	51.02	310	230	0.46	0.91	81
2	The North..	42,151	7,446,706	27,197	11,985,992	440.7	27,981	63.49	421	306	0.69	1.09	115
3	The South..	70,110	9,879,346	31,771	11,175,929	351.8	18,829	53.53	161	123	0.35	0.65	38
4	The West...	9,659	5,405,730	3,951	7,980,652	2,019.9	58,110	28.77	753	565	0.28	0.97	188
	Geo. Div.												
5	N.E.....	480	28,401	237	50,784	214.3	13,597	63.45	364	259	1.21	1.90	106
6	M.A.....	1,423	84,111	935	168,673	180.4	17,902	99.24	323	319	1.77	1.78	3
7	E.N.C...	11,376	1,166,839	7,021	1,260,204	179.5	29,399	163.79	386	298	1.66	1.01	89
8	W.N.C...	28,872	6,167,355	19,004	10,506,331	552.8	28,133	50.89	439	309	0.56	1.10	130
9	S.A.....	21,785	2,038,101	8,234	1,919,859	233.2	13,655	58.56	114	86	0.37	0.63	28
10	E.S.C...	23,477	2,243,520	11,885	2,621,443	220.6	12,843	58.23	117	98	0.44	0.76	19
11	W.S.C...	24,848	5,597,725	11,652	6,634,627	569.4	28,591	50.21	239	175	0.31	0.61	64
12	Mt.....	5,729	3,860,935	2,212	5,852,034	2,645.6	52,240	19.75	620	440	0.17	0.84	180
13	Pac.....	3,930	1,544,795	1,739	2,128,618	1,224.0	65,577	53.57	922	724	0.59	1.10	198
	N.E.												
14	Maine...	100	5,592	57	11,631	204.1	6,717	32.92	272	214	1.05	3.19	57
15	N.H.....	57	3,064	16	6,045	377.8	9,062	23.99	539	293	0.78	3.23	246
16	Vt.....	93	6,633	63	17,843	283.2	14,359	50.70	356	236	0.83	1.64	120
17	Mass....	99	4,456	81	12,055	148.8	17,809	119.66	433	315	2.12	1.77	118
18	R.I.....	22	965	10	175	17.5	10,250	585.71	134	133	7.60	1.30	2
19	Conn....	109	7,691	10	3,035	303.5	24,500	80.72	344	276	0.91	1.13	68
	M.A.												
20	N.Y.....	750	49,318	617	113,465	183.9	17,052	92.72	356	356	1.94	2.09	(2)
21	N.J.....	74	5,200	26	4,605	177.1	43,365	244.84	640	515	2.91	1.19	125
22	Pa.....	599	29,593	292	50,603	173.3	17,432	100.59	225	225	1.30	1.29	(2)
	E.N.C.												
23	Ohio....	1,737	168,854	1,167	176,610	151.3	26,541	175.37	210	161	1.07	0.61	48
24	Ind.....	2,070	215,085	1,107	187,255	169.2	23,612	139.59	366	254	1.50	1.08	112
25	Ill.....	5,340	604,623	3,462	674,489	194.8	37,436	192.15	488	388	1.99	1.04	101
26	Mich....	1,048	66,641	477	71,331	149.5	13,296	88.91	132	113	0.76	0.85	19
27	Wis.....	1,181	111,636	808	150,519	186.3	16,522	88.69	382	277	1.49	1.68	106
	W.N.C.												
28	Minn....	2,712	358,836	2,140	551,077	257.5	22,631	87.88	416	305	1.18	1.35	111
29	Iowa....	4,654	685,440	2,427	518,955	213.8	34,922	163.32	450	361	1.69	1.03	89
30	Mo.....	4,095	467,897	2,165	495,639	228.9	16,241	70.94	184	141	0.62	0.87	43
31	N.Dak...	2,456	766,724	1,945	1,819,077	935.3	23,567	25.20	481	374	0.40	1.59	107
32	S.Dak...	3,923	1,141,757	2,896	2,670,075	922.0	27,152	29.45	487	323	0.35	1.19	164
33	Nebr....	4,897	1,306,727	3,387	2,404,104	709.8	33,760	47.56	509	322	0.45	0.95	187
34	Kans....	6,135	1,439,974	4,044	2,047,404	506.3	31,521	62.26	468	316	0.62	1.00	152
	S.A.												
35	Del.....	44	5,263	9	2,708	300.9	15,778	52.44	62	62	0.21	0.39	(2)
36	Md.....	236	20,963	105	18,580	177.0	20,848	117.81	270	243	1.38	1.17	27
37	D.C.....	.....	.....	.....	.....	.....	.....	.....	.....	.....	.....	.....	.....
38	Va.....	2,063	142,197	1,186	256,709	216.4	14,863	68.67	128	90	0.41	0.60	39
39	W.Va....	389	20,482	223	28,788	129.1	6,351	49.20	35	22	0.17	0.34	13
40	N.C.....	7,768	519,866	3,093	390,653	126.3	11,670	92.40	85	63	0.50	0.54	22
41	S.C.....	4,901	426,971	1,902	498,767	262.2	15,728	59.98	111	89	0.34	0.56	22
42	Ga.....	5,672	751,607	1,451	476,632	328.5	12,767	38.86	135	100	0.30	0.78	36
43	Fla.....	712	150,752	265	247,022	932.2	24,621	26.41	293	233	0.25	0.94	61
	E.S.C.												
44	Ky.....	3,928	189,774	1,519	228,634	150.5	12,679	84.23	123	101	0.67	0.80	21
45	Tenn....	6,145	370,981	3,217	493,985	153.6	11,318	73.71	91	84	0.55	0.74	7
46	Ala.....	7,023	903,306	3,400	934,976	275.0	11,370	41.35	79	59	0.21	0.52	20
47	Miss....	6,381	779,459	3,749	963,848	257.1	15,554	60.50	172	143	0.56	0.92	29
	W.S.C.												
48	Ark.....	4,309	602,868	2,445	626,661	256.3	19,001	74.14	166	129	0.50	0.68	37
49	La.....	2,724	313,836	478	173,363	362.7	26,523	73.13	191	172	0.48	0.65	18
50	Okla....	5,251	936,772	3,011	1,604,286	532.8	24,699	46.36	262	198	0.37	0.80	63
51	Tex.....	12,564	3,744,249	5,718	4,230,317	739.8	34,913	47.19	262	182	0.25	0.52	79
	Mt.												
52	Mont....	1,484	1,047,639	353	1,003,560	2,842.9	44,892	15.79	649	483	0.17	1.08	165
53	Idaho...	752	188,379	235	288,802	1,228.9	42,459	34.55	608	449	0.37	1.06	159
54	Wyo.....	549	545,912	175	595,489	3,402.8	55,609	16.34	671	476	0.14	0.86	195
55	Colo....	1,690	807,807	1,024	1,946,062	1,900.5	47,821	25.16	647	433	0.23	0.91	214
56	N.Mex...	649	699,557	234	1,678,731	7,174.1	93,049	12.97	450	360	0.05	0.39	90
57	Ariz....	205	387,815	70	77,220	1,103.1	68,639	62.22	688	563	0.51	0.82	126
58	Utah....	380	123,158	107	129,182	1,207.3	27,827	23.05	434	290	0.24	1.04	144
59	Nev.....	20	60,668	14	132,988	9,499.1	105,228	11.08	1,424	1,045	0.11	0.99	379
	Pac.												
60	Wash....	970	410,457	538	779,777	1,449.4	56,795	39.18	662	522	0.36	0.92	140
61	Oreg....	741	399,048	432	676,386	1,565.7	46,270	29.55	762	514	0.33	1.11	248
62	Calif...	2,219	735,290	769	672,455	874.5	82,568	94.42	1,194	984	1.13	1.19	210

See footnotes at end of table.

Table 7.—FARM TAXES PAID BY PART OWNERS, BY DIVISIONS AND STATES: CENSUS OF 1950—Continued

[All data for value of land and buildings and data relating to taxes are based on reports for only a sample of farms. See text]

	Region, division, and State	Operators renting land to others—Continued											
		Reporting value of owned land and buildings with no separate report of real-estate taxes					Reporting no property taxes required					Not reporting value or property taxes (number)
		Number	Land owned (acres)		Value of owned land and buildings (dollars)		Number	Land owned (acres)		Value of land and buildings (dollars)		
			Total	Per operator	Per operator	Per acre		Total	Per operator	Per operator	Per acre	
1	U.S.....	35,709	21,696,730	607.1	27,224	44.81	289	1,845	317,810	172.3	5,270	30.59	25,141
2	The North..	7,305	2,943,252	402.9	29,544	73.33	402	312	125,320	401.7	5,230	13.02	8,326
3	The South..	24,521	9,790,528	399.1	20,566	51.51	174	1,364	106,017	77.7	4,663	59.99	15,185
4	The West...	3,883	8,962,950	2,308.3	64,904	28.12	807	169	86,473	511.7	10,241	20.02	1,630
	Geo. Div.												
5	N.E.....	182	41,660	228.9	29,083	127.05	554	5	25	5.0	800	160.00	87
6	M.A.....	51	7,063	138.5	14,272	103.05	373	.....	.....	.....	.....	.....	372
7	E.N.C...	2,120	398,062	187.8	25,050	133.41	338	56	4,155	74.2	5,148	69.39	2,381
8	W.N.C...	4,952	2,496,467	504.1	31,641	62.76	423	251	121,140	482.6	5,337	11.06	5,486
9	S.A.....	9,551	2,335,481	244.5	13,620	55.70	118	321	27,235	84.8	3,622	42.69	4,917
10	E.S.C...	7,034	1,827,048	259.7	15,375	59.19	143	228	14,651	64.3	3,597	55.97	5,252
11	W.S.C...	7,936	5,627,999	709.2	33,526	47.28	268	815	64,131	78.7	5,371	68.26	5,016
12	Mt.....	2,380	7,411,283	3,114.0	56,243	18.06	683	123	82,083	667.3	11,193	16.77	917
13	Pac.....	1,503	1,551,667	1,032.4	78,619	76.15	1,003	46	4,390	95.4	7,696	80.64	713
	N.E.												
14	Maine...	21	2,242	106.8	11,250	105.37	358	.....	.....	.....	.....	.....	31
15	N.H.....	41	13,410	327.1	30,000	91.72	545	.....	.....	.....	.....	.....	.....
16	Vt.....	46	14,650	318.5	30,272	95.05	433	.....	.....	.....	.....	.....	2
17	Mass....	16	1,520	95.0	11,844	124.67	300	5	25	5.0	800	160.00	9
18	R.I.....	5	65	13.0	7,500	576.92	372	.....	.....	.....	.....	.....	10
19	Conn....	53	9,773	184.4	41,647	225.86	837	.....	.....	.....	.....	.....	35
	M.A.												
20	N.Y.....	.....	.....	.....	.....	.....	.....	.....	.....	.....	.....	.....	183
21	N.J.....	51	7,063	138.5	14,272	103.05	373	.....	.....	.....	.....	.....	22
22	Pa.....	.....	.....	.....	.....	.....	.....	.....	.....	.....	.....	.....	167
	E.N.C.												
23	Ohio....	186	32,311	173.7	24,415	140.54	179	10	445	44.5	7,700	173.03	395
24	Ind.....	517	89,096	172.3	23,181	134.52	335	20	1,915	95.8	6,050	63.19	390
25	Ill.....	952	212,483	223.2	31,745	142.23	438	20	1,055	52.8	2,665	50.52	1,081
26	Mich....	282	31,573	112.0	12,190	108.88	108	6	740	123.3	6,167	50.00	256
27	Wis.....	183	32,599	178.1	15,966	89.63	344	.....	.....	.....	.....	.....	259
	W.N.C.												
28	Minn....	219	44,515	203.3	18,222	89.65	274	.....	.....	.....	.....	.....	380
29	Iowa....	1,654	373,057	225.5	33,933	150.45	421	.....	.....	.....	.....	.....	1,037
30	Mo.....	986	231,045	234.3	17,491	74.64	197	15	710	47.3	4,133	87.32	929
31	N.Dak...	182	205,934	1,131.5	29,056	25.68	538	65	23,925	368.1	4,869	13.23	322
32	S.Dak...	480	481,670	1,003.5	27,942	27.85	459	166	95,905	577.7	5,654	9.79	570
33	Nebr....	539	447,626	830.5	37,460	45.11	540	.....	.....	.....	.....	.....	972
34	Kans....	892	712,620	798.9	45,331	56.74	603	5	600	120.0	4,500	37.50	1,276
	S.A.												
35	Del.....	.....	.....	.....	.....	.....	.....	.....	.....	.....	.....	.....	17
36	Md.....	88	26,088	296.5	31,290	105.55	339	.....	.....	.....	.....	.....	32
37	D.C.....	.....	.....	.....	.....	.....	.....	.....	.....	.....	.....	.....	.....
38	Va.....	463	99,294	214.5	14,306	66.71	129	5	350	70.0	8,000	114.29	489
39	W.Va....	94	21,833	232.3	8,897	38.31	62	.....	.....	.....	.....	.....	101
40	N.C.....	3,607	523,802	145.2	12,862	88.57	96	30	1,975	65.8	3,750	56.96	1,868
41	S.C.....	2,048	490,002	239.3	14,339	59.93	104	20	470	23.5	1,913	81.38	898
42	Ga.....	3,007	1,023,990	340.5	12,902	37.89	138	221	21,755	98.4	3,759	38.19	1,278
43	Fla.....	244	150,472	616.7	21,784	35.32	250	45	2,685	59.7	3,136	52.56	234
	E.S.C.												
44	Ky.....	1 648	293,199	177.9	15,491	87.07	163	50	2,660	53.2	3,745	70.39	796
45	Tenn....	1,742	275,394	158.1	12,104	76.56	95	25	1,660	66.4	2,800	42.17	1,681
46	Ala.....	2,238	795,365	355.4	13,771	38.75	90	91	6,600	72.5	3,082	42.49	1,433
47	Miss....	1,406	463,090	329.4	21,845	66.32	262	62	3,731	60.2	4,553	75.67	1,342
	W.S.C.												
48	Ark.....	951	293,722	308.9	25,906	83.88	172	26	2,436	93.7	4,459	47.59	702
49	La.....	860	317,889	369.6	29,682	80.30	217	609	44,290	72.7	5,744	78.98	721
50	Okla....	1,194	628,804	526.6	18,456	35.04	221	110	11,020	100.2	4,409	44.01	931
51	Tex.....	4,931	4,387,584	889.8	39,315	44.18	307	70	6,385	91.2	3,976	43.59	2,662
	Mt.												
52	Mont....	750	3,096,978	4,129.3	55,735	13.50	799	86	77,943	906.3	12,171	13.43	200
53	Idaho...	326	348,040	1,067.6	42,736	40.03	591	10	2,330	233.0	28,000	120.17	127
54	Wyo.....	290	1,127,331	3,887.3	61,427	15.80	692	1	100	100.0	300	3.00	75
55	Colo....	453	1,211,143	2,673.6	63,204	23.64	721	1	80	80.0	4,000	50.00	250
56	N.Mex...	314	936,786	2,983.4	53,010	17.77	223	15	1,380	92.0	1,717	18.66	97
57	Ariz....	93	386,528	4,156.2	79,637	19.16	1,174	5	50	10.0	3,000	300.00	71
58	Utah....	142	274,947	1,936.2	46,561	24.05	828	5	200	40.0	1,000	25.00	95
59	Nev.....	12	29,530	2,460.8	84,667	34.41	817	.....	.....	.....	.....	.....	2
	Pac.												
60	Wash....	220	257,272	1,169.4	57,528	49.19	565	26	3,510	135.0	8,962	66.38	197
61	Oreg....	253	365,235	1,443.6	45,152	31.28	793	10	790	79.0	7,900	100.00	125
62	Calif...	1,030	929,160	902.1	91,345	101.26	1,149	10	90	9.0	4,200	466.67	391

*Not available.
[1]Based on all operators reporting both total taxes and real-estate taxes.
[2]No personal-property tax levied in Delaware or in New York; farm personal-property tax negligible in Pennsylvania, therefore inquiry was for total property tax only.

Table 8.—PERCENT DISTRIBUTION OF PART OWNERS NOT RENTING LAND TO OTHERS, BY

[Data are based on reports for only

	Region, division, and State	Reporting value of land and buildings and both total property taxes and real-estate taxes								
		Under $1,000	$1,000-$1,999	$2,000-$2,999	$3,000-$4,999	$5,000-$9,999	$10,000-$14,999	$15,000-$24,999	$25,000-$49,999	$50,000 and over
1	United States	3.5	6.2	6.3	13.1	24.7	16.1	17.0	9.6	3.4
2	The North	1.1	3.1	4.0	11.3	27.1	19.6	20.6	10.6	2.6
3	The South	9.7	14.3	12.7	19.0	21.0	8.4	7.8	4.8	2.3
4	The West	0.8	1.9	2.4	6.5	18.8	16.0	20.8	19.5	13.3
	Geographic Divisions:									
5	New England	1.3	3.4	4.2	11.2	27.6	19.4	18.7	11.6	2.7
6	Middle Atlantic	1.1	2.6	3.7	11.9	32.4	20.5	17.0	8.2	2.6
7	East North Central	1.3	3.3	4.3	11.5	27.4	19.8	20.1	10.0	2.4
8	West North Central	0.9	3.1	3.8	11.0	25.9	19.3	21.8	11.4	2.7
9	South Atlantic	10.8	15.7	13.6	20.3	21.5	7.2	5.8	3.4	1.6
10	East South Central	13.7	19.2	17.1	22.2	18.3	4.8	2.9	1.4	0.4
11	West South Central	6.1	9.9	8.9	16.0	22.5	11.9	12.5	8.0	4.2
12	Mountain	1.0	2.4	2.9	8.1	20.1	15.5	20.2	17.8	12.0
13	Pacific	0.5	1.3	1.8	4.5	17.2	16.7	21.5	21.7	14.8
	New England:									
14	Maine	1.6	4.9	8.9	15.8	32.8	15.2	12.4	6.4	2.0
15	New Hampshire	1.1	4.5	5.7	10.5	36.4	17.0	20.7	3.6	0.5
16	Vermont	1.5	4.4	2.5	13.8	35.5	19.2	17.0	5.0	1.3
17	Massachusetts	0.3	1.7	2.2	7.6	21.0	25.2	22.4	15.8	3.8
18	Rhode Island	2.6	2.6	2.6	7.8	26.0	15.6	7.8	24.0	10.9
19	Connecticut	2.2	2.2	.....	6.7	14.2	17.9	28.4	25.0	3.3
	Middle Atlantic:									
20	New York[2]	0.8	2.2	3.1	10.0	33.3	20.8	18.2	8.5	3.0
21	New Jersey	.....	0.9	4.7	6.9	16.7	18.6	25.6	23.1	3.4
22	Pennsylvania[2]	1.6	3.3	4.2	14.6	32.7	20.3	14.8	6.5	2.0
	East North Central:									
23	Ohio	1.6	3.4	3.0	9.6	26.1	21.8	23.8	8.9	1.7
24	Indiana	0.8	2.8	4.5	10.6	26.9	20.1	22.4	9.9	2.1
25	Illinois	1.7	4.2	5.3	12.7	21.7	14.9	18.7	15.9	4.9
26	Michigan	1.1	2.5	4.2	12.3	35.6	20.9	17.4	5.3	0.7
27	Wisconsin	0.9	2.7	4.3	12.1	31.6	24.3	17.5	5.7	0.9
	West North Central:									
28	Minnesota	1.2	3.1	4.0	12.1	29.0	19.7	21.0	8.7	1.1
29	Iowa	0.3	1.1	1.9	4.4	15.3	18.3	30.7	23.0	4.9
30	Missouri	3.1	8.5	10.0	19.5	29.3	15.3	10.2	3.3	0.9
31	North Dakota	0.4	2.6	3.2	12.3	30.0	21.4	20.2	8.4	1.5
32	South Dakota	0.3	1.9	2.0	8.5	25.1	22.5	24.8	12.3	2.6
33	Nebraska	0.2	1.0	1.7	6.1	21.3	20.0	28.6	16.5	4.5
34	Kansas	0.4	2.1	2.7	10.2	25.4	18.6	22.4	13.3	4.8
	South Atlantic:									
35	Delaware[2]	1.5	4.5	3.0	17.3	31.6	13.5	14.7	10.7	3.2
36	Maryland	1.7	3.9	4.4	8.7	26.2	16.2	19.3	13.6	5.9
37	District of Columbia	(*)	(*)	(*)	(*)	(*)	(*)	(*)	(*)	(*)
38	Virginia	9.0	13.6	13.1	20.3	21.2	8.7	7.5	4.8	1.9
39	West Virginia	7.1	15.8	16.0	23.1	20.8	5.9	6.0	3.6	1.7
40	North Carolina	11.5	17.0	14.9	22.2	23.6	6.0	3.2	1.2	0.5
41	South Carolina	19.3	23.8	14.3	17.3	16.0	4.4	3.1	1.3	0.5
42	Georgia	9.9	13.7	16.6	22.2	21.1	7.4	4.5	3.1	1.5
43	Florida	9.7	12.0	9.6	20.1	20.2	6.6	8.8	6.7	6.4
	East South Central:									
44	Kentucky	12.2	19.7	15.8	19.0	21.4	5.9	3.6	1.9	0.4
45	Tennessee	10.7	17.2	16.5	23.9	20.8	5.6	3.3	1.6	0.4
46	Alabama	15.5	18.8	17.2	23.9	16.7	3.9	2.4	1.1	0.5
47	Mississippi	18.1	22.5	19.6	21.2	12.5	3.1	1.8	0.7	0.5
	West South Central:									
48	Arkansas	11.2	19.8	16.5	24.0	18.7	5.8	2.6	0.9	0.4
49	Louisiana	7.1	11.7	10.1	14.9	20.5	9.2	8.9	13.5	4.1
50	Oklahoma	3.3	6.0	6.6	14.2	24.3	14.8	17.4	9.9	3.6
51	Texas	5.1	8.4	7.5	13.9	22.9	12.3	13.2	9.4	6.4
	Mountain:									
52	Montana	0.4	2.2	2.4	8.4	21.6	15.3	19.8	19.0	10.9
53	Idaho	2.2	2.0	2.2	5.7	19.4	14.4	22.8	18.7	12.6
54	Wyoming	0.8	2.5	1.7	8.7	17.6	16.2	16.6	16.4	19.5
55	Colorado	0.8	2.5	2.7	9.1	20.6	15.4	20.5	18.3	10.1
56	New Mexico	3.2	4.6	5.5	8.2	14.9	11.9	16.2	16.4	19.1
57	Arizona	0.1	3.2	1.8	3.9	13.3	12.1	19.7	18.3	27.5
58	Utah	0.4	1.5	4.2	8.7	23.7	20.0	22.4	14.2	4.9
59	Nevada	.....	0.8	.....	5.0	25.6	13.2	8.3	24.8	22.3
	Pacific:									
60	Washington	1.2	1.8	2.2	5.2	20.1	16.7	21.7	19.8	11.3
61	Oregon	0.1	1.2	1.9	5.9	20.1	19.6	21.6	21.5	8.1
62	California	0.3	0.9	1.3	2.8	12.4	14.5	21.2	23.6	23.0

*Not available. [1]0.05 percent or less. [2]No personal-property tax levied in Delaware or in New York; farm personal-property tax negligible in Pennsylvania, therefore inquiry was for total property tax only.

VALUE OF OWNED LAND AND BUILDINGS; BY DIVISIONS AND STATES: CENSUS OF 1950

a sample of farms. See text]

Reporting value of land and buildings and total property taxes with no separate report of real-estate taxes									Reporting no property taxes required									
Under $1,000	$1,000-$1,999	$2,000-$2,999	$3,000-$4,999	$5,000-$9,999	$10,000-$14,999	$15,000-$24,999	$25,000-$49,999	$50,000 and over	Under $1,000	$1,000-$1,999	$2,000-$2,999	$3,000-$4,999	$5,000-$9,999	$10,000-$14,999	$15,000-$24,999	$25,000-$49,999	$50,000 and over	
6.3	8.6	8.3	14.0	21.7	12.9	13.8	9.3	5.0	22.2	21.4	16.7	17.2	15.6	3.8	2.4	0.6	(1)	1
1.7	3.7	4.9	11.1	25.6	18.6	20.2	11.0	3.1	11.2	12.0	14.6	21.8	27.6	5.1	6.0	1.7	.....	2
11.7	14.8	13.2	19.0	20.2	7.7	6.6	4.1	2.7	24.9	23.7	17.4	16.7	12.4	2.9	1.7	0.3	(1)	3
1.2	2.0	2.4	6.5	17.5	15.0	20.1	19.6	15.6	10.8	12.4	12.2	14.7	31.3	11.5	4.6	2.4	0.2	4
1.4	2.6	3.6	7.3	25.7	19.7	22.9	12.8	4.2	50.0	.....	.....	50.0	.....	.....	.....	.....	.....	5
1.3	0.6	1.8	5.4	17.3	19.2	29.1	19.8	5.5	5.6	5.6	22.2	16.7	27.8	11.1	11.1	.....	.....	6
1.7	4.1	5.6	12.0	28.1	19.3	17.8	9.2	2.3	8.2	8.8	13.3	21.3	37.6	5.8	5.0	.....	.....	7
1.7	3.6	4.7	11.1	23.5	17.8	21.7	12.1	3.8	14.0	15.6	15.2	22.4	19.1	3.9	6.3	3.4	.....	8
12.6	16.1	14.8	20.2	21.5	6.5	4.6	2.2	1.5	25.9	28.5	16.9	17.4	9.5	1.3	0.4	(1)	(1)	9
15.1	19.0	16.2	22.0	18.1	4.5	3.0	1.5	0.5	39.1	24.3	15.6	12.2	7.9	0.9	.....	.....	.....	10
8.3	10.5	9.4	15.7	20.4	11.2	11.1	7.9	5.4	21.0	21.6	18.0	17.6	14.6	4.0	2.6	0.5	.....	11
1.5	2.5	3.0	7.8	18.4	15.1	19.4	18.9	13.5	9.7	11.9	13.6	15.8	26.1	13.6	5.7	3.3	0.3	12
0.9	1.3	1.5	4.5	16.1	14.9	21.2	20.7	18.8	13.5	13.5	8.5	11.9	44.6	6.2	1.9	.....	.....	13
2.7	4.5	8.1	12.5	26.2	18.1	17.6	5.4	5.0	.....	.....	.....	.....	.....	.....	.....	.....	.....	14
1.3	3.1	5.3	8.2	38.2	20.8	13.5	8.2	1.3	.....	.....	.....	.....	.....	.....	.....	.....	.....	15
1.6	3.9	2.8	11.5	30.6	18.2	21.9	9.1	0.6	50.0	.....	.....	50.0	.....	.....	.....	.....	.....	16
2.3	1.2	.....	3.5	23.3	23.7	29.1	12.1	4.9	.....	.....	.....	.....	.....	.....	.....	.....	.....	17
.....	4.5	4.5	8.9	22.3	8.9	26.8	13.4	10.7	.....	.....	.....	.....	.....	.....	.....	.....	.....	18
0.4	0.4	2.4	1.2	13.5	20.6	30.1	23.0	8.5	.....	.....	.....	.....	.....	.....	.....	.....	.....	19
.....	.....	.....	.....	.....	.....	.....	.....	.....	14.3	.....	.....	14.3	42.9	14.3	14.3	.....	.....	20
1.3	0.6	1.8	5.4	17.3	19.2	29.1	19.8	5.5	.....	.....	50.0	.....	50.0	.....	.....	.....	.....	21
.....	.....	.....	.....	.....	.....	.....	.....	.....	.....	11.1	33.3	22.2	11.1	11.1	11.1	.....	.....	22
1.7	5.0	5.2	12.4	27.2	19.9	17.9	8.8	1.8	23.1	15.4	23.1	.....	38.5	.....	.....	.....	.....	23
1.5	4.2	5.2	11.9	25.8	20.7	19.6	9.4	1.6	2.9	11.4	8.6	22.9	37.1	5.7	11.4	.....	.....	24
2.3	4.9	7.2	13.0	20.0	14.5	17.6	15.0	5.5	8.0	4.0	14.0	22.0	44.0	8.0	.....	.....	.....	25
1.1	3.4	5.8	13.0	35.1	20.1	15.8	4.7	1.0	4.3	6.5	11.2	30.2	32.3	6.9	8.6	.....	.....	26
2.5	2.9	3.8	7.9	30.9	21.4	18.7	9.8	2.1	.....	50.0	.....	50.0	.....	.....	.....	.....	.....	27
4.9	3.2	4.6	10.8	25.4	19.4	22.5	7.8	1.4	13.9	11.1	19.4	13.9	22.2	5.6	5.6	8.3	.....	28
0.8	2.4	2.3	7.2	18.4	18.1	29.1	18.1	3.7	4.8	9.5	28.6	23.8	23.8	.....	9.5	.....	.....	29
3.3	7.8	9.9	17.5	30.7	15.6	10.2	3.9	1.2	25.0	16.7	12.5	37.5	8.3	.....	.....	.....	.....	30
1.2	2.3	5.9	16.5	25.2	20.1	18.1	8.2	2.5	19.8	19.8	19.8	25.7	9.9	5.0	.....	.....	.....	31
0.4	3.0	3.8	12.5	22.3	18.2	24.4	10.7	4.7	13.2	21.3	10.3	19.7	20.0	3.2	7.1	5.2	.....	32
0.7	2.0	1.6	7.4	19.6	19.7	28.3	12.7	8.0	.....	.....	.....	.....	.....	.....	.....	.....	.....	33
1.2	1.6	3.1	8.6	23.9	17.6	21.1	16.1	6.8	5.9	5.9	5.9	23.5	29.4	11.8	17.6	.....	.....	34
.....	.....	.....	.....	.....	.....	.....	.....	.....	.....	.....	.....	.....	100.0	.....	.....	.....	.....	35
4.1	6.6	9.7	12.3	27.4	15.4	16.0	5.3	3.2	50.0	.....	.....	.....	50.0	.....	.....	.....	.....	36
(*)	(*)	(*)	(*)	(*)	(*)	(*)	(*)	(*)	(*)	(*)	(*)	(*)	(*)	(*)	(*)	(*)	(*)	37
11.8	10.7	12.6	19.5	21.3	9.0	5.7	5.4	3.9	18.2	36.4	9.1	9.1	27.3	.....	.....	.....	.....	38
9.6	16.1	21.7	19.6	21.1	4.5	2.9	2.9	1.6	33.3	.....	33.3	33.3	.....	.....	.....	.....	.....	39
11.9	16.6	14.4	22.7	22.5	6.3	3.8	1.3	0.5	36.0	28.0	8.0	16.0	10.0	.....	2.0	.....	.....	40
22.5	19.7	14.9	18.3	16.0	4.0	2.8	1.2	0.5	40.8	30.6	6.1	8.2	12.2	2.0	.....	.....	.....	41
8.4	16.8	16.5	22.1	23.8	6.6	4.2	1.1	0.6	21.3	27.2	23.2	19.1	7.4	1.8	.....	.....	.....	42
14.2	15.6	12.7	13.2	19.6	6.0	6.2	5.6	6.9	26.1	30.8	12.7	18.4	10.2	0.8	0.7	0.1	0.1	43
12.0	18.1	15.9	21.7	20.0	6.7	4.0	1.4	0.4	41.1	24.7	19.2	11.0	2.7	1.4	.....	.....	.....	44
11.5	17.4	15.6	25.3	20.1	4.3	3.4	2.1	0.3	35.7	22.9	11.4	21.4	8.6	.....	.....	.....	.....	45
22.2	20.2	16.0	20.2	16.0	1.8	1.5	1.5	0.7	45.0	24.5	12.7	6.8	11.0	.....	.....	.....	.....	46
18.8	23.9	19.9	18.8	10.9	4.1	2.3	0.7	0.6	34.0	25.0	19.0	12.0	8.0	2.0	.....	.....	.....	47
12.6	20.6	18.4	21.1	17.5	4.1	3.3	1.9	0.5	42.1	12.5	18.7	17.1	4.7	3.1	1.9	.....	.....	48
8.7	10.6	10.9	12.7	19.9	11.8	12.6	9.5	3.3	16.8	21.1	18.1	20.2	15.9	4.6	2.7	0.7	.....	49
8.0	12.8	10.4	18.7	20.7	11.1	9.3	6.4	2.6	27.7	28.8	19.2	13.8	9.6	.....	0.8	0.1	.....	50
7.5	7.9	7.3	14.0	20.9	12.5	13.1	9.3	7.4	26.2	16.6	15.3	9.0	19.2	7.8	5.2	0.6	.....	51
0.9	1.5	2.2	9.2	16.7	15.3	21.7	20.3	12.2	2.6	7.9	24.2	23.2	22.6	3.2	6.8	8.9	0.5	52
0.7	1.4	2.9	6.6	22.7	14.8	22.9	18.4	9.6	.....	31.3	.....	.....	31.3	31.3	.....	.....	6.3	53
0.7	2.1	1.0	4.4	14.8	16.9	17.9	19.4	22.8	.....	33.3	22.2	.....	33.3	11.1	.....	.....	.....	54
1.6	2.6	2.0	9.8	18.6	14.3	16.7	21.1	13.4	.....	14.9	7.5	23.9	16.4	37.3	.....	.....	.....	55
4.2	6.9	7.2	5.6	20.0	10.5	16.0	15.5	14.0	21.3	16.6	9.5	16.6	28.9	7.1	.....	.....	.....	56
0.4	0.1	1.6	5.6	13.0	13.3	14.1	25.4	26.3	.....	.....	5.5	1.1	38.5	27.5	22.0	5.5	.....	57
1.9	3.0	4.1	9.4	21.8	21.1	17.0	14.1	7.5	40.0	.....	.....	20.0	20.0	.....	20.0	.....	.....	58
.....	.....	2.9	8.7	9.2	6.4	26.6	16.8	29.5	20.0	.....	20.0	20.0	.....	40.0	.....	.....	.....	59
2.8	1.9	1.5	7.6	22.3	16.5	16.9	16.8	13.7	.....	32.6	.....	10.9	45.7	.....	10.9	.....	.....	60
1.3	2.0	1.8	5.2	18.9	15.1	22.9	18.6	14.1	29.9	14.9	16.4	.....	29.9	9.0	.....	.....	.....	61
0.2	0.9	1.4	3.5	13.7	14.4	21.8	22.4	21.6	10.2	6.8	7.5	17.7	51.0	6.8	.....	.....	.....	62

Table 9.—PERCENT DISTRIBUTION OF PART OWNERS RENTING LAND TO OTHERS, BY

[Data are based on reports for

	Region, division, and State	Reporting value of land and buildings and both total property taxes and real-estate taxes								
		Under $1,000	$1,000-$1,999	$2,000-$2,999	$3,000-$4,999	$5,000-$9,999	$10,000-$14,999	$15,000-$24,999	$25,000-$49,999	$50,000 and over
1	United States	1.7	4.1	4.7	10.4	19.6	14.0	17.2	16.9	11.5
2	The North	0.6	2.0	2.3	6.2	16.2	14.9	21.6	22.9	13.3
3	The South	2.7	6.1	7.2	14.9	23.5	13.9	13.4	10.8	7.4
4	The West	0.7	1.7	0.8	3.0	10.6	9.3	16.9	24.4	32.5
	Geographic Divisions:									
5	New England	2.1	4.2	4.2	16.9	27.4	6.8	17.3	19.8	1.3
6	Middle Atlantic	1.1	5.3	2.1	7.0	25.1	17.6	17.8	16.6	7.4
7	East North Central	0.9	2.5	3.4	7.3	15.8	16.4	19.6	20.7	13.4
8	West North Central	0.4	1.6	1.8	5.6	15.8	14.3	22.6	24.0	13.7
9	South Atlantic	1.9	6.1	6.9	13.8	26.6	16.5	15.0	9.2	4.0
10	East South Central	3.4	6.7	9.6	18.2	26.0	14.1	10.3	7.3	4.3
11	West South Central	2.5	5.5	5.0	12.3	18.8	11.8	15.4	15.6	13.0
12	Mountain	0.5	1.4	0.7	2.2	10.5	8.7	19.1	27.8	29.0
13	Pacific	0.9	2.1	0.9	4.1	10.6	10.2	14.1	20.1	37.0
	New England:									
14	Maine	.....	.....	.....	43.9	35.1	19.3	1.8	.....	.....
15	New Hampshire	.....	.....	31.3	31.3	.....	.....	31.3	.....	6.2
16	Vermont	.....	7.9	7.9	.....	39.7	7.9	15.9	17.5	3.2
17	Massachusetts	.....	6.2	.....	12.3	24.7	.....	18.5	38.3	.....
18	Rhode Island	50.0	.....	.....	.....	.....	.....	50.0	.....	.....
19	Connecticut	.....	.....	.....	.....	.....	.....	50.0	50.0	.....
	Middle Atlantic:									
20	New York	1.6	3.2	3.2	6.5	25.1	20.3	17.0	15.7	7.3
21	New Jersey	.....	.....	.....	.....	19.2	.....	.....	57.7	23.1
22	Pennsylvania	.....	10.3	.....	8.6	25.7	13.7	20.9	14.7	6.2
	East North Central:									
23	Ohio	.....	2.1	4.3	7.3	19.3	17.6	22.3	18.5	8.7
24	Indiana	.....	1.8	4.1	7.7	19.9	12.4	20.3	23.7	10.2
25	Illinois	1.6	2.9	3.0	6.8	9.9	13.0	19.6	23.1	20.1
26	Michigan	1.0	3.1	5.2	8.4	23.1	29.4	15.7	13.0	1.0
27	Wisconsin	0.6	1.9	1.9	8.7	26.0	26.6	16.7	14.2	3.5
	West North Central:									
28	Minnesota	.....	0.9	3.0	6.3	20.6	15.1	20.0	26.6	7.4
29	Iowa	.....	1.4	0.8	1.9	7.9	9.1	27.6	30.9	20.4
30	Missouri	2.3	4.7	6.1	11.1	26.5	18.1	13.1	12.9	5.2
31	North Dakota	0.6	1.8	1.3	7.1	18.9	17.3	25.4	19.6	8.0
32	South Dakota	0.3	1.6	1.6	5.9	14.7	13.8	23.8	26.7	11.6
33	Nebraska	.....	0.7	0.4	3.5	12.4	13.8	25.4	24.6	19.0
34	Kansas	0.3	1.2	1.0	5.4	14.6	14.2	21.6	24.3	17.3
	South Atlantic:									
35	Delaware	.....	.....	55.6	.....	.....	.....	11.1	33.3	.....
36	Maryland	4.8	4.8	.....	.....	9.5	23.8	23.8	23.8	9.5
37	District of Columbia	.....	.....	.....	.....	.....	.....	.....	.....	.....
38	Virginia	1.3	5.5	4.6	14.0	24.5	16.5	19.7	9.0	4.9
39	West Virginia	6.7	20.2	15.7	15.7	26.9	9.0	2.2	0.9	2.7
40	North Carolina	1.6	6.1	6.3	14.4	29.5	17.5	14.3	8.3	2.0
41	South Carolina	2.6	4.7	7.1	12.5	23.2	17.0	14.3	12.0	6.5
42	Georgia	1.4	6.6	7.6	14.4	28.8	15.4	15.0	7.6	3.2
43	Florida	1.9	5.7	11.3	15.1	22.6	10.6	14.3	10.2	8.3
	East South Central:									
44	Kentucky	4.3	9.7	10.2	16.1	19.5	16.9	10.3	9.2	3.8
45	Tennessee	2.4	4.7	8.6	21.2	26.3	15.6	11.2	6.9	3.3
46	Alabama	5.2	8.3	10.1	18.0	26.6	13.0	8.6	6.6	3.6
47	Mississippi	2.4	5.9	9.9	16.6	28.0	12.8	10.9	7.4	6.1
	West South Central:									
48	Arkansas	2.0	7.8	6.5	17.4	22.1	11.6	12.3	9.9	10.4
49	Louisiana	2.1	7.5	2.5	6.5	16.5	18.8	11.1	22.0	13.0
50	Oklahoma	3.5	5.1	5.5	11.3	18.1	11.8	16.9	15.7	12.1
51	Texas	2.3	4.6	4.3	11.1	18.0	11.4	16.3	17.5	14.6
	Mountain:									
52	Montana	0.3	1.7	0.3	2.0	7.1	10.8	18.1	34.0	25.8
53	Idaho	.....	.....	.....	.....	11.1	11.1	22.1	28.9	26.8
54	Wyoming	.....	.....	.....	2.9	11.4	17.1	12.6	22.9	33.1
55	Colorado	1.0	1.0	1.5	2.5	10.7	4.8	20.3	28.9	29.3
56	New Mexico	0.4	6.4	.....	2.6	17.1	1.3	16.7	20.9	34.6
57	Arizona	.....	.....	.....	.....	14.3	7.1	22.9	14.3	41.4
58	Utah	.....	.....	.....	4.7	0.9	37.4	15.9	29.0	12.1
59	Nevada	.....	.....	.....	.....	.....	7.1	35.7	7.1	50.0
	Pacific:									
60	Washington	0.9	1.9	0.9	6.5	9.5	12.5	11.5	19.7	36.6
61	Oregon	1.2	5.8	1.2	3.5	11.6	8.3	21.3	21.5	25.7
62	California	0.7	0.1	0.8	2.7	10.9	9.6	11.8	19.6	43.7

VALUE OF OWNED LAND AND BUILDINGS; BY DIVISIONS AND STATES: CENSUS OF 1950

only a sample of farms. See text]

Reporting value of land and buildings and total property taxes with no separate report of real-estate taxes									Reporting no property taxes required									
Under $1,000	$1,000-$1,999	$2,000-$2,999	$3,000-$4,999	$5,000-$9,999	$10,000-$14,999	$15,000-$24,999	$25,000-$49,999	$50,000 and over	Under $1,000	$1,000-$1,999	$2,000-$2,999	$3,000-$4,999	$5,000-$9,999	$10,000-$14,999	$15,000-$24,999	$25,000-$49,999	$50,000 and over	
2.5	4.8	5.5	10.3	20.4	13.5	15.7	14.4	12.9	9.2	16.3	12.6	24.6	23.8	8.6	4.1	0.9	0.1	1
0.9	2.5	3.1	5.9	15.5	14.3	21.2	21.7	14.8	4.8	19.2	14.7	22.4	30.4	3.5	3.2	1.6	.....	2
3.4	6.1	6.8	12.9	23.8	14.0	13.9	10.9	8.4	9.8	16.9	12.9	26.2	22.7	8.9	2.6	0.1	0.1	3
0.1	1.4	1.5	2.6	8.1	9.1	16.7	22.7	37.9	12.4	5.9	5.9	15.4	20.7	15.4	17.8	6.5	.....	4
2.7	.....	2.7	13.7	11.0	14.3	24.7	15.9	14.8	.....	100.0	.....	.....	.....	.....	.....	.....	.....	5
.....	.....	.....	19.6	19.6	19.6	19.6	19.6	2.0	.....	.....	.....	.....	.....	.....	.....	.....	.....	6
1.5	4.5	4.0	7.3	18.4	13.5	17.5	21.6	11.7	.....	8.9	19.6	26.8	35.7	8.9	.....	.....	.....	7
0.6	1.8	2.8	4.8	14.4	14.6	22.7	22.1	16.2	6.0	19.9	13.9	21.5	29.9	2.4	4.0	2.0	.....	8
2.9	5.4	6.5	14.9	27.0	15.9	13.9	8.8	4.8	10.9	28.0	14.0	21.8	19.0	4.7	1.6	.....	.....	9
4.4	7.8	8.8	14.9	25.1	13.3	12.1	7.7	5.8	15.8	17.5	13.6	35.1	11.0	6.6	0.4	.....	.....	10
3.0	5.3	5.5	8.6	18.8	12.3	15.3	16.2	14.9	7.6	12.3	12.3	25.4	27.4	11.2	3.7	0.1	0.1	11
0.2	1.8	1.5	2.5	8.5	9.6	17.9	22.4	35.5	13.0	4.1	.....	17.1	24.4	17.1	16.3	8.1	.....	12
.....	0.7	1.4	2.7	7.3	8.2	14.7	23.2	41.7	10.9	10.9	21.7	10.9	10.9	10.9	21.7	2.2	.....	13
.....	.....	.....	23.8	23.8	4.8	47.6	.....	.....	.....	.....	.....	.....	.....	.....	.....	.....	.....	14
.....	.....	.....	12.2	.....	36.6	24.4	14.6	12.2	.....	.....	.....	.....	.....	.....	.....	.....	.....	15
.....	.....	10.9	10.9	21.7	10.9	10.9	21.7	13.0	.....	.....	.....	.....	.....	.....	.....	.....	.....	16
31.2	.....	.....	.....	.....	.....	62.5	6.2	.....	.....	100.0	.....	.....	.....	.....	.....	.....	.....	17
.....	.....	.....	.....	100.0	.....	.....	.....	.....	.....	.....	.....	.....	.....	.....	.....	.....	.....	18
.....	.....	.....	18.9	.....	9.4	18.9	22.6	30.2	.....	.....	.....	.....	.....	.....	.....	.....	.....	19
.....	.....	.....	.....	.....	.....	.....	.....	.....	.....	.....	.....	.....	.....	.....	.....	.....	.....	20
.....	.....	.....	19.6	19.6	19.6	19.6	19.6	2.0	.....	.....	.....	.....	.....	.....	.....	.....	.....	21
.....	.....	.....	.....	.....	.....	.....	.....	.....	.....	.....	.....	.....	.....	.....	.....	.....	.....	22
0.5	5.4	5.4	2.7	18.8	5.4	26.9	24.2	10.8	.....	.....	50.0	.....	.....	50.0	.....	.....	.....	23
.....	1.0	5.8	2.9	25.1	13.5	15.5	24.4	11.8	.....	.....	.....	25.0	75.0	.....	.....	.....	.....	24
2.1	4.7	3.7	7.9	10.6	13.2	18.4	22.7	16.7	.....	25.0	25.0	50.0	.....	.....	.....	.....	.....	25
1.8	10.6	1.8	17.8	23.0	17.8	14.2	12.4	0.7	.....	.....	16.7	.....	83.3	.....	.....	.....	.....	26
2.7	2.7	2.7	5.5	32.8	16.4	13.7	19.7	3.8	.....	.....	.....	.....	.....	.....	.....	.....	.....	27
.....	.....	2.3	13.7	20.5	9.1	32.4	16.0	5.9	.....	.....	.....	.....	.....	.....	.....	.....	.....	28
0.3	0.6	1.8	2.5	8.2	13.3	30.0	26.4	16.8	.....	.....	.....	.....	.....	.....	.....	.....	.....	29
2.0	4.1	5.6	8.1	28.1	19.4	13.2	14.1	5.5	.....	33.3	.....	.....	66.7	.....	.....	.....	.....	30
.....	5.5	5.5	6.0	17.0	6.6	24.2	17.0	18.1	15.4	7.7	15.4	30.8	23.1	.....	7.7	.....	.....	31
.....	2.1	0.2	5.6	14.8	17.7	26.5	20.4	12.7	3.0	24.1	15.1	18.1	30.1	3.6	3.0	3.0	.....	32
.....	.....	1.1	5.6	14.8	12.4	16.3	27.3	22.4	.....	.....	.....	.....	.....	.....	.....	.....	.....	33
0.6	2.2	3.4	2.4	8.2	14.3	18.8	23.1	27.0	.....	.....	.....	100.0	.....	.....	.....	.....	.....	34
.....	.....	.....	.....	.....	.....	.....	.....	.....	.....	.....	.....	.....	.....	.....	.....	.....	.....	35
.....	.....	5.7	.....	11.4	5.7	28.4	29.5	19.3	.....	.....	.....	.....	.....	.....	.....	.....	.....	36
.....	.....	.....	.....	.....	.....	.....	.....	.....	.....	.....	.....	.....	.....	.....	.....	.....	.....	37
2.2	4.3	8.6	17.3	24.0	13.2	16.2	9.5	4.8	.....	.....	.....	.....	100.0	.....	.....	.....	.....	38
10.6	16.0	.....	16.0	26.6	5.3	17.0	6.4	2.1	.....	.....	.....	.....	.....	.....	.....	.....	.....	39
3.0	5.3	6.8	14.3	26.4	17.0	14.4	8.2	4.5	.....	33.3	.....	50.0	16.7	.....	.....	.....	.....	40
3.2	4.2	6.6	12.8	28.6	17.8	12.0	10.1	4.8	25.0	25.0	25.0	25.0	.....	.....	.....	.....	.....	41
2.2	5.5	6.1	16.6	27.8	15.2	14.0	8.2	4.4	9.0	29.4	15.8	18.1	18.6	6.8	2.3	.....	.....	42
6.1	16.4	4.1	20.9	23.4	4.9	8.2	6.6	9.4	22.2	22.2	11.1	22.2	22.2	.....	.....	.....	.....	43
3.5	7.9	9.2	12.4	24.1	10.9	15.9	8.1	8.1	20.0	20.0	.....	50.0	10.0	.....	.....	.....	.....	44
4.0	7.5	7.5	13.8	29.7	14.6	13.1	7.5	2.3	.....	40.0	20.0	.....	40.0	.....	.....	.....	.....	45
7.3	9.2	10.1	17.9	19.3	13.4	10.1	7.5	5.3	17.6	16.5	11.0	44.0	11.0	.....	.....	.....	.....	46
1.4	5.8	8.2	14.6	29.8	14.5	9.5	7.9	8.4	16.1	8.1	25.8	24.2	.....	24.2	1.6	.....	.....	47
3.7	10.1	7.0	13.8	21.7	8.4	13.5	12.1	9.8	3.8	.....	19.2	57.7	.....	19.2	.....	.....	.....	48
4.7	3.1	6.4	6.4	17.9	12.4	16.5	18.1	14.4	5.9	10.7	12.3	24.1	29.2	13.3	4.1	0.2	0.2	49
4.6	11.3	12.1	9.6	15.5	10.5	16.0	12.6	7.8	18.2	13.6	9.1	27.3	22.7	4.5	4.5	.....	.....	50
2.2	3.4	3.3	7.7	19.1	13.5	15.5	17.5	17.7	7.1	28.6	14.3	21.4	28.6	.....	.....	.....	.....	51
.....	1.3	1.3	2.9	5.5	6.9	18.9	28.7	34.4	5.8	.....	.....	11.6	34.9	24.4	17.4	5.8	.....	52
.....	1.5	1.5	3.1	15.3	10.7	17.2	19.3	31.3	.....	.....	.....	.....	.....	.....	50.0	50.0	.....	53
.....	.....	.....	2.1	13.4	7.9	14.1	25.5	36.9	100.0	.....	.....	.....	.....	.....	.....	.....	.....	54
.....	2.4	1.3	1.1	8.2	12.1	21.9	11.5	41.5	.....	.....	.....	100.0	.....	.....	.....	.....	.....	55
1.6	4.8	3.2	3.8	8.3	8.6	20.4	15.0	34.4	66.7	.....	.....	33.3	.....	.....	.....	.....	.....	56
.....	1.1	.....	.....	.....	17.2	9.7	30.1	41.9	.....	.....	.....	100.0	.....	.....	.....	.....	.....	57
.....	.....	3.5	3.5	7.0	14.8	11.3	31.0	28.9	.....	100.0	.....	.....	.....	.....	.....	.....	.....	58
.....	.....	.....	.....	.....	.....	.....	83.3	16.7	.....	.....	.....	.....	.....	.....	.....	.....	.....	59
.....	2.7	.....	2.3	15.9	6.8	13.6	26.4	32.4	19.2	19.2	19.2	.....	.....	.....	38.5	3.8	.....	60
.....	.....	4.0	8.3	9.1	10.3	24.9	19.4	24.1	.....	.....	.....	50.0	.....	50.0	.....	.....	.....	61
.....	0.5	1.1	1.5	5.0	8.0	12.4	23.5	48.1	.....	.....	50.0	.....	50.0	.....	.....	.....	.....	62

Table 10.—NUMBER, ACREAGE, VALUE, AND AMOUNT OF FARM PROPERTY TAXES FOR FARMS OPERATED BY PART OWNERS NOT RENTING LAND TO OTHERS; BY DIVISIONS AND STATES: CENSUSES OF 1950 AND 1940

[All 1950 data for value of land and buildings and data relating to taxes are based on reports for only a sample of farms. See text]

	Region, division, and State	All part owners not renting land to others (number)		Reporting real-estate taxes					
				Number		Land owned (acres)			
								Average per operator	
		1950	1940	1950	1940	1950	1940	1950	1940
1	**United States**	703,003	471,561	422,860	437,029	103,719,014	98,710,738	245.3	225.9
2	The North	372,014	254,913	267,684	244,758	56,616,146	41,907,820	211.5	171.2
3	The South	255,889	156,716	121,260	136,388	19,493,262	19,679,928	160.8	144.3
4	The West	75,100	59,932	33,916	55,883	27,609,606	37,122,990	814.1	664.3
	Geographic Divisions:								
5	New England	11,304	5,529	5,420	5,296	742,266	558,604	136.9	105.5
6	Middle Atlantic	35,564	20,242	29,589	19,545	3,508,120	1,808,678	118.6	92.5
7	East North Central	133,146	92,010	87,549	88,414	9,270,573	7,908,538	105.9	89.4
8	West North Central	192,000	137,132	145,126	131,503	43,095,187	31,632,000	297.0	240.5
9	South Atlantic	78,706	46,735	33,536	39,597	3,427,711	2,619,927	102.2	66.2
10	East South Central	74,259	44,339	36,210	40,489	2,408,472	2,423,471	66.5	59.9
11	West South Central	102,924	65,642	51,514	56,302	13,657,079	14,636,530	265.1	260.0
12	Mountain	43,814	35,293	18,726	32,345	21,232,502	28,222,120	1,133.9	872.5
13	Pacific	31,286	24,639	15,190	23,538	6,377,104	8,900,870	419.8	378.1
	New England:								
14	Maine	2,193	1,004	1,523	968	263,274	118,771	172.9	122.7
15	New Hampshire	1,433	482	440	449	78,669	60,406	178.8	134.5
16	Vermont	2,648	1,311	1,018	1,252	178,910	190,306	175.7	152.0
17	Massachusetts	2,341	1,273	1,572	1,233	148,285	77,977	94.3	63.2
18	Rhode Island	372	205	192	197	13,030	10,956	67.9	55.6
19	Connecticut	2,317	1,254	675	1,197	60,098	100,188	89.0	83.7
	Middle Atlantic:								
20	New York	18,184	11,653	15,795	11,344	2,138,038	1,159,114	135.4	102.2
21	New Jersey	2,980	1,553	1,081	1,464	86,667	96,138	80.2	65.7
22	Pennsylvania	14,400	7,036	12,713	6,737	1,283,415	553,426	101.0	82.1
	East North Central:								
23	Ohio	26,289	16,209	19,586	15,622	1,893,509	1,229,670	96.7	78.7
24	Indiana	26,545	19,936	15,228	19,141	1,463,669	1,595,418	96.1	83.4
25	Illinois	34,431	24,709	24,760	23,535	2,669,991	2,297,612	107.8	97.6
26	Michigan	26,183	17,693	13,606	17,054	1,461,487	1,475,263	107.4	86.5
27	Wisconsin	19,698	13,463	14,369	13,062	1,781,917	1,310,575	124.0	100.3
	West North Central:								
28	Minnesota	32,131	23,535	27,461	22,641	4,295,927	3,126,852	156.4	138.1
29	Iowa	25,575	16,206	13,149	14,921	1,619,127	1,812,645	123.1	121.5
30	Missouri	32,579	24,047	22,054	22,891	2,992,263	2,554,993	135.7	111.6
31	North Dakota	23,037	18,734	20,360	18,182	9,405,535	6,426,569	462.0	353.5
32	South Dakota	21,411	14,483	17,599	13,874	10,360,742	5,467,521	588.7	394.1
33	Nebraska	22,267	17,059	18,424	16,584	7,686,263	7,066,805	417.2	426.1
34	Kansas	35,000	23,068	26,079	22,410	6,735,330	5,176,615	258.3	231.0
	South Atlantic:								
35	Delaware	873	359	665	337	68,409	27,692	102.9	82.2
36	Maryland	3,151	1,294	1,144	1,140	130,998	88,908	114.5	78.0
37	District of Columbia	2	1	(*)	.....	(*)	.....	(*)	.....
38	Virginia	14,146	10,665	9,619	10,130	886,170	683,068	92.1	67.4
39	West Virginia	4,891	3,991	2,728	3,695	300,003	292,314	110.0	79.1
40	North Carolina	27,654	14,833	10,656	13,582	514,251	611,670	48.3	45.0
41	South Carolina	11,594	6,408	4,828	5,857	284,127	350,473	58.8	59.8
42	Georgia	10,947	6,148	2,275	2,876	275,025	333,010	120.9	115.8
43	Florida	5,448	3,036	1,621	1,980	968,728	232,792	597.6	117.6
	East South Central:								
44	Kentucky	21,565	15,200	8,536	14,092	577,226	772,193	67.6	54.8
45	Tennessee	22,706	14,210	11,767	13,217	738,426	747,314	62.8	56.5
46	Alabama	18,693	9,847	9,019	8,878	625,145	606,495	69.3	68.3
47	Mississippi	11,295	5,082	6,888	4,302	467,675	297,469	67.9	69.1
	West South Central:								
48	Arkansas	15,331	10,816	9,926	9,954	881,942	777,981	88.9	78.2
49	Louisiana	8,860	4,983	991	1,566	118,838	158,544	119.9	101.2
50	Oklahoma	28,064	17,267	17,968	14,973	4,678,395	3,224,783	260.4	215.4
51	Texas	50,669	32,576	22,629	29,809	7,977,904	10,475,222	352.6	351.4
	Mountain:								
52	Montana	12,089	10,663	4,183	9,916	6,352,915	9,304,246	1,518.7	938.3
53	Idaho	6,138	4,524	2,741	4,234	1,192,065	1,366,370	434.9	322.7
54	Wyoming	3,700	3,474	1,208	3,166	3,528,520	6,337,172	2,921.0	2,001.6
55	Colorado	9,565	6,822	5,938	6,505	5,371,074	4,384,793	904.5	674.1
56	New Mexico	5,082	4,350	1,484	3,615	2,943,511	4,631,018	1,983.5	1,281.1
57	Arizona	1,910	1,507	684	1,221	838,013	1,217,378	1,225.2	997.0
58	Utah	4,991	3,712	2,367	3,473	866,239	870,337	366.0	250.6
59	Nevada	339	241	121	215	140,165	110,806	1,158.4	515.4
	Pacific:								
60	Washington	8,486	7,322	5,182	7,087	2,105,739	2,494,104	406.4	351.9
61	Oregon	7,541	6,258	4,316	6,037	2,379,532	3,229,436	551.3	534.9
62	California	15,259	11,059	5,692	10,414	1,891,833	3,177,330	332.4	305.1

* Not available.
[1] Based on all operators reporting both total taxes and real-estate taxes.
[2] No personal-property tax levied in Delaware or in New York; farm personal-property tax negligible in Pennsylvania, therefore inquiry was for total property tax only.
[3] $0.50 or less.

Table 10.—NUMBER, ACREAGE, VALUE, AND AMOUNT OF FARM PROPERTY TAXES FOR FARMS OPERATED BY PART OWNERS NOT RENTING LAND TO OTHERS; BY DIVISIONS AND STATES: CENSUSES OF 1950 AND 1940—Continued

[All 1950 data for value of land and buildings and data relating to taxes are based on reports for only a sample of farms. See text]

	Region, division, and State	Reporting real-estate taxes—Continued													
		Value of owned land and buildings (dollars)				Total property taxes per operator (dollars)		Real-estate taxes (dollars)						Personal-property taxes per operator[1] (dollars)	
		Average per operator		Average per acre				Average per operator		Average per acre		Average per $100 of value			
		1950	1940	1950	1940	1950	1940	1950	1940	1950	1940	1950	1940	1950	1940
1	U.S.....	13,839	5,703	56.42	25.25	199	94	140	78	0.57	0.34	1.01	1.36	59	16
2	The North..	14,167	6,129	66.98	35.79	232	109	162	91	0.77	0.53	1.14	1.49	70	18
3	The South..	9,011	3,426	56.05	23.75	74	38	53	32	0.33	0.22	0.59	0.93	21	7
4	The West...	28,514	9,399	35.03	14.15	389	165	280	132	0.34	0.20	0.98	1.40	109	34
	Geo. Div.														
5	N.E.....	13,253	6,764	96.78	64.13	312	178	240	148	1.75	1.40	1.81	2.18	72	30
6	M.A.....	12,577	6,094	106.08	65.85	197	130	196	127	1.65	1.38	1.56	2.09	2	3
7	E.N.C...	13,566	5,920	128.11	66.18	193	90	136	76	1.29	0.85	1.00	1.28	57	14
8	W.N.C...	14,888	6,249	50.14	25.98	259	115	168	94	0.56	0.39	1.13	1.50	91	21
9	S.A.....	7,025	2,574	68.73	38.91	61	29	44	23	0.43	0.35	0.62	0.90	17	6
10	E.S.C...	4,522	1,814	67.98	30.31	32	21	28	20	0.41	0.33	0.61	1.08	5	2
11	W.S.C...	13,458	5,185	50.76	19.94	112	58	77	46	0.29	0.18	0.57	0.90	35	11
12	Mt.....	25,839	7,366	22.79	8.44	348	154	238	115	0.21	0.13	0.92	1.56	110	39
13	Pac.....	31,811	12,193	75.77	32.24	439	181	330	155	0.79	0.41	1.04	1.27	109	26
	N.E.														
14	Maine...	9,867	3,748	57.08	30.54	277	146	218	119	1.26	0.97	2.21	3.16	59	27
15	N.H.....	10,003	4,384	55.95	32.59	282	155	222	125	1.24	0.93	2.22	2.86	60	30
16	Vt.....	10,563	4,903	60.10	32.26	253	124	171	95	0.98	0.62	1.62	1.93	82	29
17	Mass....	16,094	7,315	170.61	115.66	402	236	312	202	3.31	3.19	1.94	2.76	90	35
18	R.I.....	21,077	9,841	310.57	176.94	248	192	206	158	3.03	2.84	0.98	1.61	42	34
19	Conn....	18,230	10,968	204.76	131.04	306	206	248	178	2.78	2.12	1.36	1.62	58	28
	M.A.														
20	N.Y.....	13,164	6,339	97.25	62.04	236	141	236	141	1.75	1.38	1.80	2.23	[2]	[2]
21	N.J.....	19,040	8,650	237.48	131.72	322	208	273	185	3.41	2.81	1.44	2.14	48	23
22	Pa.....	11,298	5,125	111.92	62.39	139	94	139	91	1.37	1.11	1.23	1.78	[2]	2
	E.N.C.														
23	Ohio....	13,162	5,704	136.15	72.47	120	73	85	65	0.88	0.82	0.65	1.14	35	8
24	Ind.....	13,652	5,564	142.04	66.75	221	98	132	75	1.38	0.90	0.97	1.35	89	23
25	Ill.....	16,735	7,564	155.20	77.48	243	118	179	97	1.66	0.99	1.07	1.28	64	21
26	Mich....	10,836	4,541	100.88	52.50	99	46	83	45	0.77	0.52	0.76	1.00	16	1
27	Wis.....	11,149	5,536	89.90	55.17	267	109	186	94	1.50	0.93	1.66	1.69	81	16
	W.N.C.														
28	Minn....	12,486	5,926	79.81	42.91	232	108	168	92	1.07	0.67	1.34	1.56	64	16
29	Iowa....	21,047	10,183	170.92	83.82	273	161	208	143	1.69	1.17	0.99	1.40	66	18
30	Mo.....	8,493	3,772	62.60	33.80	97	49	67	41	0.49	0.37	0.79	1.09	30	8
31	N.Dak...	13,011	5,095	28.16	14.42	279	119	197	99	0.43	0.28	1.51	1.93	82	21
32	S.Dak...	15,967	4,988	27.12	12.66	320	134	188	101	0.32	0.26	1.18	2.03	132	32
33	Nebr....	19,480	7,852	46.69	18.43	354	139	192	106	0.46	0.25	0.99	1.35	161	33
34	Kans....	17,217	7,013	66.66	30.36	294	127	178	99	0.69	0.43	1.04	1.41	116	28
	S.A.														
35	Del.....	12,683	3,774	123.29	45.92	69	19	69	19	0.67	0.23	0.55	0.50	[2]	[3]
36	Md.....	16,476	5,444	143.89	69.80	179	83	145	74	1.27	0.94	0.88	1.35	34	10
37	D.C.....	(*)	.....	(*)	.....	(*)	.....	(*)	.....	(*)	.....	(*)	.....	(*)	.....
38	Va.....	7,917	3,102	85.93	46.01	73	29	48	22	0.53	0.33	0.61	0.71	25	7
39	W.Va....	6,925	2,520	62.97	31.86	41	21	28	16	0.25	0.21	0.40	0.65	14	4
40	N.C.....	4,832	1,856	100.13	41.21	37	23	28	19	0.57	0.42	0.57	1.01	9	4
41	S.C.....	4,200	2,045	71.37	34.18	28	29	21	22	0.36	0.37	0.51	1.09	7	7
42	Ga.....	6,367	2,799	52.66	24.18	54	32	39	26	0.32	0.22	0.61	0.93	16	6
43	Fla.....	16,670	4,287	27.89	36.46	193	49	141	42	0.24	0.35	0.85	0.97	52	7
	E.S.C.														
44	Ky.....	5,051	1,815	74.70	33.14	47	20	37	17	0.55	0.32	0.73	0.96	10	2
45	Tenn....	4,888	1,960	77.89	34.67	32	23	29	23	0.47	0.41	0.60	1.17	2	[3]
46	Ala.....	4,199	1,664	60.58	24.35	25	18	23	15	0.33	0.23	0.55	0.93	2	2
47	Miss....	3,662	1,675	53.94	24.23	26	27	19	25	0.27	0.36	0.51	1.48	7	2
	W.S.C.														
48	Ark.....	4,590	1,739	51.66	22.25	34	26	23	19	0.26	0.24	0.51	1.08	11	8
49	La.....	13,420	4,746	111.91	46.87	77	61	69	59	0.57	0.59	0.51	1.25	9	2
50	Okla....	13,694	5,342	52.59	24.80	141	61	89	50	0.34	0.23	0.65	0.93	52	12
51	Tex.....	17,163	6,280	48.68	17.87	125	66	90	53	0.26	0.15	0.53	0.85	35	13
	Mt.														
52	Mont....	24,649	7,278	16.23	7.76	422	171	288	126	0.19	0.13	1.17	1.73	134	46
53	Idaho...	24,919	7,819	57.30	24.23	340	147	254	126	0.58	0.39	1.02	1.61	86	22
54	Wyo.....	34,899	10,549	11.95	5.27	468	166	307	108	0.11	0.05	0.88	1.03	161	58
55	Colo....	23,247	6,080	25.70	9.02	330	147	205	110	0.23	0.16	0.88	1.81	125	37
56	N.Mex...	37,021	6,730	18.66	5.25	208	102	164	70	0.08	0.05	0.44	1.04	44	32
57	Ariz....	47,023	12,618	38.38	12.66	529	278	410	214	0.33	0.22	0.87	1.70	119	63
58	Utah....	17,540	5,110	47.93	20.39	240	117	175	92	0.48	0.37	1.00	1.80	65	25
59	Nev.....	29,999	11,896	25.90	23.08	537	271	348	187	0.30	0.36	1.16	1.57	189	84
	Pac.														
60	Wash....	25,286	9,757	62.23	27.73	270	114	193	95	0.47	0.27	0.76	0.98	77	19
61	Oreg....	22,869	9,374	41.48	17.43	387	165	273	138	0.49	0.26	1.19	1.48	114	27
62	Calif...	44,532	15,513	133.98	50.85	633	236	499	205	1.50	0.67	1.12	1.32	134	31

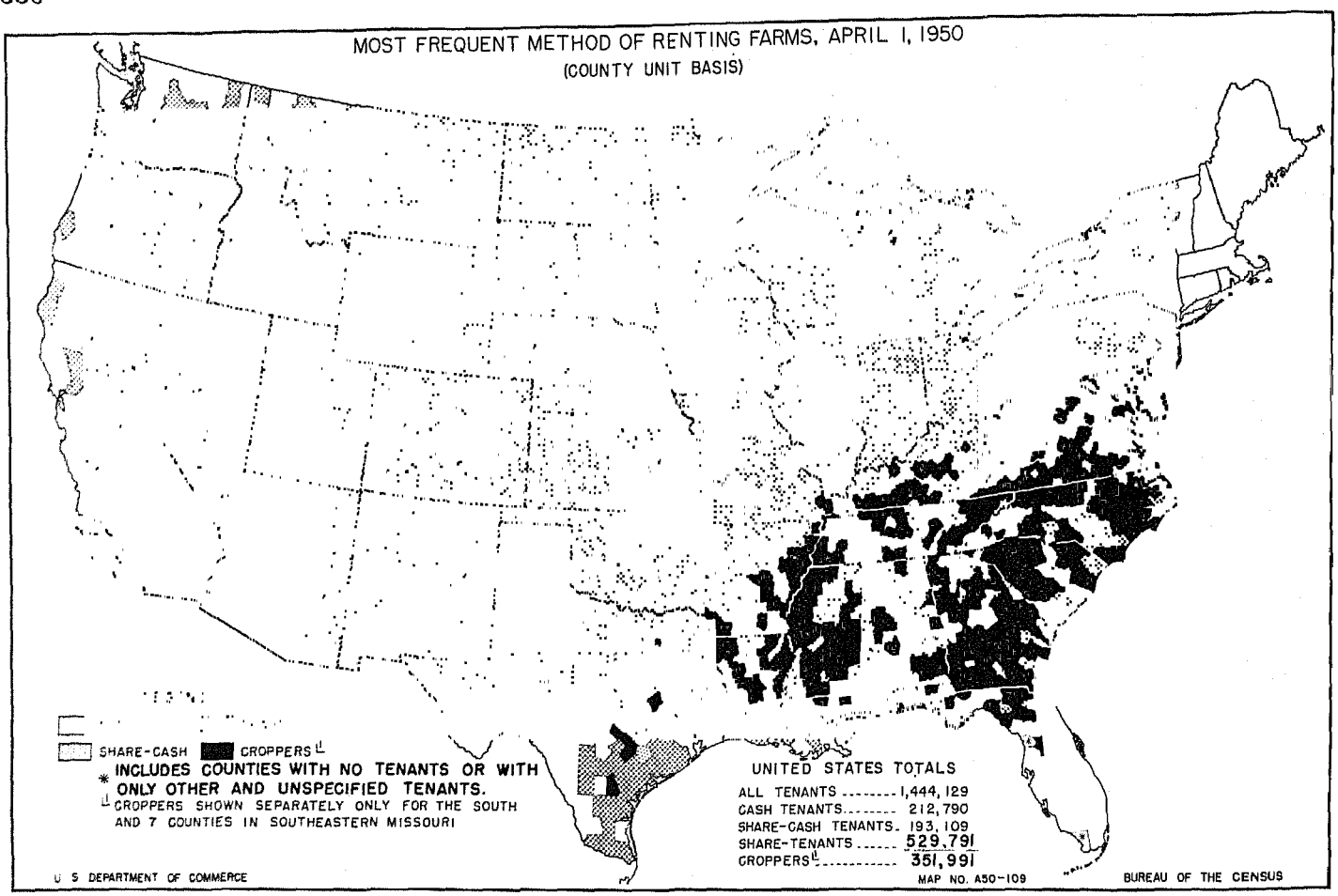
MOST FREQUENT METHOD OF RENTING FARMS, APRIL 1, 1950
(COUNTY UNIT BASIS)
SHARE-CASH
CROPPERS
* INCLUDES COUNTIES WITH NO TENANTS OR WITH ONLY OTHER AND UNSPECIFIED TENANTS.
CROPPERS SHOWN SEPARATELY ONLY FOR THE SOUTH AND 7 COUNTIES IN SOUTHEASTERN MISSOURI
UNITED STATES TOTALS
ALL TENANTS 1,444,129
CASH TENANTS..... 212,790
SHARE-CASH TENANTS. 193,109
SHARE-TENANTS 529,791
CROPPERS 351,991
U S DEPARTMENT OF COMMERCE
MAP NO. A50-109
BUREAU OF THE CENSUS

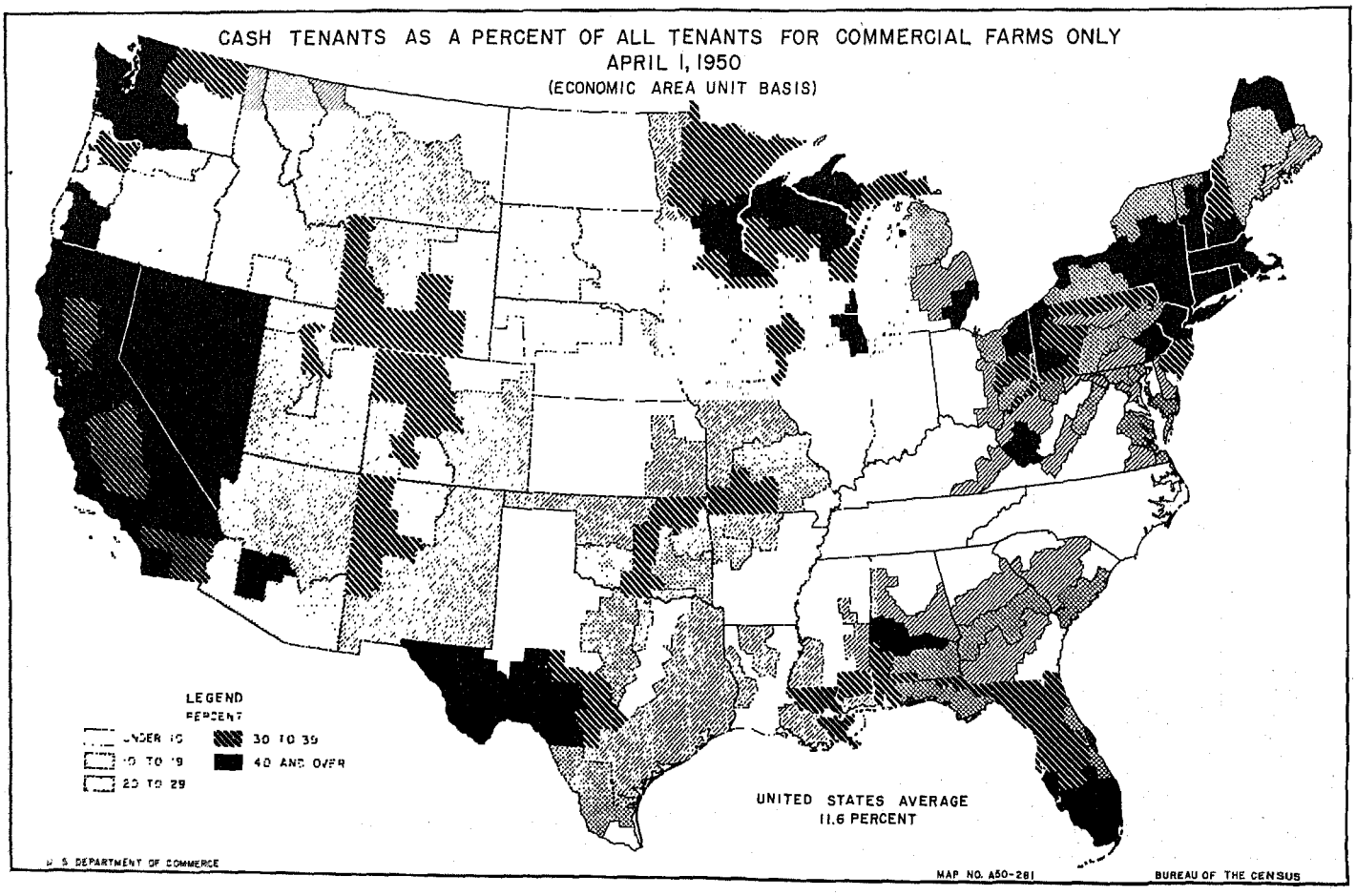
CASH TENANTS AS A PERCENT OF ALL TENANTS FOR COMMERCIAL FARMS ONLY
APRIL 1, 1950
(ECONOMIC AREA UNIT BASIS)
LEGEND
PERCENT
UNDER 10
10 TO 19
20 TO 29
30 TO 39
40 AND OVER
UNITED STATES AVERAGE
11.6 PERCENT
U S DEPARTMENT OF COMMERCE
MAP NO. A50-281
BUREAU OF THE CENSUS

CHAPTER V (Part 2).—CASH RENT

Inquiries on cash rent for the 1950 Census.—The arrangement under which land was rented from others was determined from the following inquiry which was asked of all farm operators who rented land from others:

Answer all parts (a) through (d)

(a) Do you pay to your landlord any cash as rent? . . . . . ☐ No ☐ Yes

(b) Do you pay to your landlord any share of the crops? (Such as ¼, ⅓, ½.) . . . . . ☐ No ☐ Yes

(c) Do you pay to your landlord any share of the livestock or livestock products? (Such as ¼, ⅓, ½.) . . ☐ No ☐ Yes

(d) Do you have this land under any other arrangement? . . . . . ☐ No ☐ Yes
(A fixed quantity of any product, upkeep of land and buildings, payment of taxes, keep of landlord, rent free, etc.)

The inquiry on amount of cash rent paid was asked for only a sample of the farms. The inquiry was worded as follows:

If you pay any cash as rent, what is the amount for the year? . . . . . $_____/00
(Dollars only)

The enumerator was instructed to include only the amount of rent paid or payable in cash. If a fixed quantity of any product was paid or was to be paid as rent, the value of the products was not to be included.

Tabulation of 1950 Census data on cash rent.—The data given for cash rent apply only to cash tenants and to part owners for whom both the amount of cash rent and value of rented land and buildings was reported. When the cash rent paid or to be paid represented only a part of the total rental, as in the case where a part of the farm was rented for cash and a part was rented for a share of the crops or livestock or livestock products, the reports were excluded from the tabulations. Tenants renting solely on a cash basis were determined by the subclassification of tenants on the basis of the replies to the inquiry as to the arrangement under which the land was rented. Tenants renting solely on a cash basis were classed as cash tenants. (See Chapter XI, "Color, Race, and Tenure of Farm Operator.") Part owners were not further classified on the basis of the rental arrangement for the land rented. Part owners paying both cash and a share of the products as rent were excluded from the tabulations, and only those part owners for whom both the amount of cash rent and the value of rented land and buildings were reported were included in the tabulations.

For the United States, cash rent data relate to 68.0 percent of the cash tenants and to 67.6 percent of the land rented from others by cash tenants. Cash-rent data for part owners relate to 22.6 percent of all part owners. However, most part owners rent on a share or share-cash basis rather than for cash only and, hence, would have been excluded from the tabulations. No data are available for part owners renting on a cash basis only for whom either the amount of cash rent paid or the value of the land and buildings was not reported.

The tables show the number of operators reporting, the total acres rented from others, the value of the rented land and buildings, the cropland harvested, and the amount of cash rent paid per operator, per acre, and per $100 of value. The data include no estimates of cash rent paid by those cash tenants or part owners renting on a cash basis for whom either the value of the rented land and buildings or the amount of cash rent paid was not reported.

The land rented from others by farm operators includes not only land operated but also any of the rented land which was subrented to others. Of 212,790 cash tenants in the United States in 1950, only 10,238 or 4.9 percent subrented land to others. The land subrented to others represented only 1.7 percent of the total land rented from others by cash tenants.

The tables include figures for cropland harvested in order to provide some indication of the use made of the land. For cash tenants, the cropland harvested consists entirely of rented land. For part owners, however, the cropland harvested also includes the owned land in the farm operated. If the cash tenant or part owner rented land to others, the figures for cropland harvested do not include any that was subrented.

The presentation of cash-rent data separately for commercial



and other farms (part-time, residential, and abnormal) tends to separate places rented primarily as residences from those rented for agricultural purposes. "Other farms" include many places occupied primarily as residences, often by persons with nonfarm employment or nonfarm income, and having sufficient agricultural production to qualify as farms.

Cash-rent data for tenants renting from relatives are shown separately to help to segregate the data for tenants for whom the rental arrangement and amount of rent may be affected by personal considerations.

Other published data.—Data for cash rent are also shown by States in Volume I. No data are shown for counties or for State economic areas.

Data are presented in chapter XI for the number of farms, land in farms, land use, and value of land and buildings for all farms by tenure of operator. Data for major crops, principal classes of livestock, sales of farm products, etc., are shown for commercial farms by tenure of the operator in chapter XI.

History of census data on cash rent paid.—The amount of cash rent paid by cash tenants is available only for two prior censuses, viz, 1940 and 1930. As for 1950, data are limited to those cash tenants who reported the amount of rent paid or payable. The data for 1940 and 1930 relate only to the land operated. Land subrented to others was not included.

Data for part owners renting on a cash basis are available for only one prior census, that of 1940. For 1940, as for 1950, cash-rent data were tabulated only for part owners renting land solely on a cash basis and reporting the amount of cash rent paid or payable.

Limitations of data on cash rent.—The amount of cash rent paid may not always represent the entire rental. Cash tenants and part owners paying cash may make payments other than cash or share of products. They may make minor repairs and do other maintenance work, or they may make other contributions which may influence the agreement as to the amount of cash rent paid. In some areas of the West where much of the grazing land is owned and administered by Federal or State agencies, the cash rent is established by the agencies administering the land.

The data presented provide very little information as to the quality of the land rented for cash or the use made of such land. However, value of the land and buildings provides some indication of the quality of the land and the acreage of cropland harvested gives some indication of its use. In the case of part owners, however, the cropland harvested includes land owned as well as land rented. For all cash tenants, considerable data as to land use, major crops, principal classes of livestock, income by source, etc., are available in chapter XI. Many of these data, however, are shown for commercial farms only. Similar data are shown in chapter XI for part owners, but the data relate to both owned and rented land and are for all part owners, rather than for those renting solely on a cash basis.

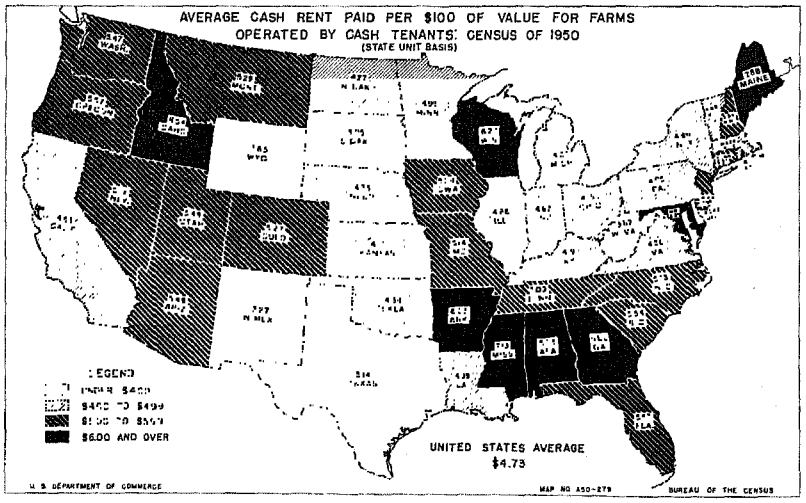

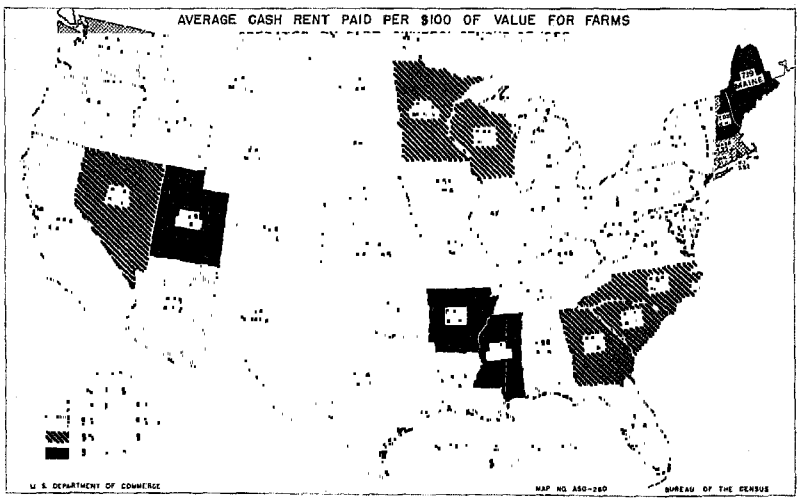

Table 1.—CASH RENT PAID FOR FARM LAND AND BUILDINGS, FOR THE UNITED STATES: CENSUSES OF 1950, 1940, AND 1930

[All 1950 data are based on reports for only a sample of farms. See text]

Item	Part owners and tenants						
	Total land *rented* from others, 1950	Land in farms rented from others			All land in farms (owned plus rented from others)		
		1950	1940	1930	1950	1940	1930
All operators renting land from others.....number..	2,264,614	2,264,614	2,976,310	3,321,115	2,264,614	2,976,310	3,321,115
Total land.....acres..	409,267,246	(*)	467,584,802	431,587,424	635,817,133	612,223,833	552,335,431
Average per operator.....acres..	180.7	(*)	157.1	130.0	280.8	205.7	166.3
Cropland harvested.....farms reporting..	(*)	(*)	(*)	(*)	2,153,553	2,843,854	(*)
acres..	(*)	(*)	(*)	(*)	217,026,811	199,418,900	227,993,397
Average per farm reporting.....acres..	(*)	(*)	(*)	(*)	100.8	70.1	(*)
Value of land and buildings.....average per farm, dollars..	(*)	(*)	4,481	(*)	17,398	5,679	7,382
average per acre, dollars..	(*)	(*)	28.52	(*)	62.15	27.61	44.39
Operators renting land from others on cash basis only.....number..	(*)	(*)	(*)	(*)	(*)	(*)	(*)
Total land.....acres..	(*)	(*)	(*)	(*)	(*)	(*)	(*)
Average per operator.....acres..	(*)	(*)	(*)	(*)	(*)	(*)	(*)
Cropland harvested.....farms reporting..	(*)	(*)	(*)	(*)	(*)	(*)	(*)
acres..	(*)	(*)	(*)	(*)	(*)	(*)	(*)
Average per farm reporting.....acres..	(*)	(*)	(*)	(*)	(*)	(*)	(*)
Value of land and buildings.....average per farm, dollars..	(*)	(*)	(*)	(*)	(*)	(*)	(*)
average per acre, dollars..	(*)	(*)	(*)	(*)	(*)	(*)	(*)
Operators reporting both the value of land and buildings and amount of cash rent paid.....number..	337,707	337,707	637,637	(*)	337,707	(*)	(*)
Total land.....acres..	97,503,962	(*)	133,982,787	(*)	(*)	(*)	(*)
Average per operator.....*acres*..	*288.7*	(*)	*210.1*	(*)	(*)	(*)	(*)
Cropland harvested.....farms reporting..	(*)	(*)	(*)	(*)	301,723	573,362	(*)
acres..	(*)	(*)	(*)	(*)	30,604,339	32,683,372	(*)
Average per farm reporting.....acres..	(*)	(*)	(*)	(*)	101.4	57.0	(*)
Value of land and buildings.....average per farm, dollars..	11,112	(*)	4,278	(*)	(*)	(*)	(*)
average per acre, dollars..	38.49	(*)	20.36	(*)	(*)	(*)	(*)
Cash rent paid.....average per farm, dollars..	481	(*)	232	(*)	(*)	(*)	(*)
average per acre, dollars..	1.67	(*)	1.10	(*)	(*)	(*)	(*)
average per $100 of value, dollars..	4.33	(*)	5.43	(*)	(*)	(*)	(*)

Item	Part owners						
	Total land rented from others, 1950	Land in farms rented from others			All land in farms (owned plus rented from others)		
		1950	1940	1930	1950	1940	1930
All operators renting land from others.....number..	840,924	840,924	615,039	656,750	840,924	615,039	656,750
Total land.....acres..	197,524,829	(*)	155,686,276	125,178,100	426,239,187	300,325,307	245,926,107
Average per operator.....acres..	234.9	(*)	253.1	190.6	506.9	488.3	374.5
Cropland harvested.....farms reporting..	(*)	(*)	(*)	(*)	811,726	600,116	(*)
acres..	(*)	(*)	(*)	(*)	115,646,158	70,976,482	77,421,892
Average per farm reporting.....*acres*..	(*)	(*)	(*)	(*)	142.5	118.3	(*)
Value of land and buildings.....average per farm, dollars..	(*)	(*)	4,143	(*)	25,133	9,938	12,389
average per acre, dollars..	(*)	(*)	16.37	(*)	49.24	20.35	33.08
Operators renting land from others on cash basis only.....number..	(*)	(*)	(*)	(*)	(*)	(*)	(*)
Total land.....acres..	(*)	(*)	(*)	(*)	(*)	(*)	(*)
Average per operator.....acres..	(*)	(*)	(*)	(*)	(*)	(*)	(*)
Cropland harvested.....farms reporting..	(*)	(*)	(*)	(*)	(*)	(*)	(*)
acres..	(*)	(*)	(*)	(*)	(*)	(*)	(*)
Average per farm reporting.....acres..	(*)	(*)	(*)	(*)	(*)	(*)	(*)
Value of land and buildings.....average per farm, dollars..	(*)	(*)	(*)	(*)	(*)	(*)	(*)
average per acre, dollars..	(*)	(*)	(*)	(*)	(*)	(*)	(*)
Operators reporting both the value of land and buildings and amount of cash rent paid.....number..	190,109	190,109	152,201	(*)	190,109	152,201	(*)
Total land.....acres..	68,064,759	(*)	63,910,785	(*)	(*)	124,678,146	(*)
Average per operator.....acres..	358.0	(*)	419.9	(*)	(*)	819.2	(*)
Cropland harvested.....farms reporting..	(*)	(*)	(*)	(*)	177,959	144,610	(*)
acres..	(*)	(*)	(*)	(*)	23,680,194	14,972,373	(*)
Average per farm reporting.....acres..	(*)	(*)	(*)	(*)	133.1	103.5	(*)
Value of land and buildings.....average per farm, dollars..	10,298	(*)	4,100	(*)	(*)	11,354	(*)
average per acre, dollars..	28.76	(*)	9.76	(*)	(*)	13.86	(*)
Cash rent paid.....average per farm, dollars..	408	(*)	199	(*)	(*)	(*)	(*)
average per acre, dollars..	1.14	(*)	0.47	(*)	(*)	(*)	(*)
average per $100 of value, dollars..	3.97	(*)	4.85	(*)	(*)	(*)	(*)

Item	All tenants				Tenants related to landlord		
	Total land rented from others, 1950	Land in farms rented from others			Total land rented from others, 1950	Land in farms (rented from others)	
		1950	1940	1930		1950	1930
All operators renting land from others.....number..	1,423,690	1,423,690	2,361,271	2,664,365	314,018	314,018	510,590
Total land.....acres..	211,742,417	209,577,946	311,898,526	306,409,324	(*)	(*)	(*)
Average per operator.....acres..	148.7	147.2	132.1	115.0	(*)	(*)	(*)
Cropland harvested.....farms reporting..	(*)	1,341,827	2,243,738	(*)	(*)	(*)	(*)
acres..	(*)	101,380,653	128,442,418	150,571,505	(*)	(*)	(*)
Average per farm reporting.....acres..	(*)	75.6	57.2	(*)	(*)	(*)	(*)
Value of land and buildings.....average per farm, dollars..	(*)	12,943	4,569	6,148	(*)	(*)	(*)
average per acre, dollars..	(*)	87.93	34.59	53.46	(*)	(*)	(*)
Operators renting land from others on cash basis only.....number..	217,196	217,196	514,438	489,210	43,836	43,836	95,804
Total land.....acres..	43,560,452	42,794,354	74,888,541	71,369,956	(*)	(*)	(*)
Average per operator.....acres..	200.6	197.0	145.6	145.9	(*)	(*)	(*)
Cropland harvested.....farms reporting..	(*)	181,411	454,522	(*)	(*)	(*)	(*)
acres..	(*)	10,012,640	18,810,390	23,585,915	(*)	(*)	(*)
Average per farm reporting.....acres..	(*)	55.2	41.4	(*)	(*)	(*)	(*)
Value of land and buildings.....average per farm, dollars..	(*)	11,753	4,330	7,770	(*)	(*)	(*)
average per acre, dollars..	(*)	60.18	29.75	53.26	(*)	(*)	(*)
Operators reporting both the value of land and buildings and amount of cash rent paid.....number..	147,598	147,598	485,436	485,889	29,884	29,884	94,978
Total land.....acres..	29,439,203	(*)	70,072,002	70,347,725	7,111,769	(*)	14,040,868
Average per operator.....acres..	199.5	(*)	144.3	144.8	238.0	(*)	147.8
Cropland harvested.....farms reporting..	(*)	123,764	428,752	(*)	(*)	27,747	(*)
acres..	(*)	6,924,145	17,710,999	(*)	(*)	2,202,694	(*)
Average per farm reporting.....acres..	(*)	55.9	41.3	(*)	(*)	79.4	(*)
Value of land and buildings.....average per farm, dollars..	12,160	(*)	4,333	(*)	17,743	(*)	(*)
average per acre, dollars..	60.97	(*)	30.02	(*)	74.56	(*)	(*)
Cash rent paid.....average per farm, dollars..	575	(*)	243	395	796	(*)	496
average per acre, dollars..	2.88	(*)	1.68	2.73	3.35	(*)	3.36
average per $100 of value, dollars..	4.73	(*)	5.60	(*)	4.49	(*)	(*)

* Not available.

Table 2.—CASH RENT PAID FOR FARM LAND AND BUILDINGS, FOR THE UNITED STATES: CENSUS OF 1950

[Data are based on reports for only a sample of farms. See text]

Item	Total					Rent on cash basis only							
			Tenants			Cash tenants			Reporting both value of land and buildings and amount of cash rent paid				
											Cash tenants		
	Part owners and tenants	Part owners	Total	Related to landlord	Not related to landlord	Total	Related to landlord	Not related to landlord	Part owners and cash tenants	Part owners	Total	Related to landlord	Not related to landlord
ALL FARMS													
All farms.....number..	2,264,614	840,924	1,423,690	314,018	1,130,111	217,196	43,836	168,954	337,707	190,109	147,598	29,884	117,714
Land owned.....acres..	252,120,332	252,120,332	xxxxxxxxxx	xxxxxxx	xxxxxxxxx	xxxxxxxxx	xxxxxxx	xxxxxxx	(*)	(*)	xxxxxxxxx	xxxxxxxx	xxxxxxxxx
Land rented from others.....acres..	409,267,246	197,524,829	211,742,417	(*)	(*)	43,560,452	(*)	(*)	97,503,962	58,064,759	29,439,203	7,111,769	22,327,434
Value of rented land and buildings..average per farm, dollars..	(*)	(*)	(*)	(*)	(*)	(*)	(*)	(*)	11,112	10,298	12,160	17,743	10,743
average per acre, dollars..	(*)	(*)	(*)	(*)	(*)	(*)	(*)	(*)	38.49	28.76	60.97	74.56	56.64
Percent distribution of farms by value of rented land:													
[illegible]	(*)	(*)	(*)	(*)	(*)	(*)	(*)	(*)	100.0	100.0	100.0	100.0	100.0
[illegible]	(*)	(*)	(*)	(*)	(*)	(*)	(*)	(*)	16.2	19.6	11.9	4.3	13.8
[illegible]	(*)	(*)	(*)	(*)	(*)	(*)	(*)	(*)	13.7	14.5	12.7	6.6	14.2
[illegible]	(*)	(*)	(*)	(*)	(*)	(*)	(*)	(*)	10.3	10.4	10.2	5.4	11.4
[illegible]	(*)	(*)	(*)	(*)	(*)	(*)	(*)	(*)	14.3	14.2	14.5	10.1	15.6
[illegible]	(*)	(*)	(*)	(*)	(*)	(*)	(*)	(*)	17.3	17.1	17.5	17.4	17.6
[illegible]	(*)	(*)	(*)	(*)	(*)	(*)	(*)	(*)	8.8	8.0	9.8	14.8	8.6
[illegible]	(*)	(*)	(*)	(*)	(*)	(*)	(*)	(*)	9.9	8.2	12.1	20.6	10.0
[illegible]	(*)	(*)	(*)	(*)	(*)	(*)	(*)	(*)	6.2	4.9	7.8	15.5	5.9
$50,000 and over.....percent..	(*)	(*)	(*)	(*)	(*)	(*)	(*)	(*)	3.2	3.0	3.4	5.4	3.0
Cash rent paid..average per farm, dollars..	(*)	(*)	(*)	(*)	(*)	(*)	(*)	(*)	481	408	575	796	519
average per acre, dollars..	(*)	(*)	(*)	(*)	(*)	(*)	(*)	(*)	1.67	1.14	2.88	3.35	2.74
average per $100 of value, dollars..	(*)	(*)	(*)	(*)	(*)	(*)	(*)	(*)	4.33	3.97	4.73	4.49	4.83
Land rented to others.....acres..	25,570,445	23,405,974	2,164,471	(*)	(*)	766,098	(*)	(*)	(*)	(*)	(*)	(*)	(*)
Land in farms.....acres..	635,817,133	426,239,187	209,577,946	(*)	(*)	42,794,354	(*)	(*)	(*)	(*)	(*)	(*)	(*)
Average per farm.....acres..	280.8	506.9	147.2	(*)	(*)	197.0	(*)	(*)	(*)	(*)	(*)	(*)	(*)
Cropland harvested.....farms reporting..	2,153,553	811,726	1,341,827	(*)	(*)	181,411	(*)	(*)	301,723	177,959	123,764	27,747	96,017
acres..	217,026,811	115,646,158	101,380,653	(*)	(*)	10,012,640	(*)	(*)	30,604,339	23,680,194	6,924,145	2,202,694	4,721,451
Average per farm reporting.....acres..	100.8	142.5	75.6	(*)	(*)	55.2	(*)	(*)	101.4	133.1	55.9	79.4	49.2
Value of land and buildings..average per farm, dollars..	17,398	25,133	12,943	(*)	(*)	11,753	(*)	(*)	(*)	(*)	(*)	(*)	(*)
average per acre, dollars..	62.15	49.24	87.93	(*)	(*)	60.18	(*)	(*)	(*)	(*)	(*)	(*)	(*)
COMMERCIAL FARMS													
Commercial farms.....number..	1,873,708	729,275	1,144,433	(*)	(*)	133,277	(*)	(*)	260,890	168,698	92,192	24,391	67,801
Land owned.....acres..	244,279,206	244,279,206	xxxxxxxxxx	xxxxxxx	xxxxxxxxx	xxxxxxxxx	xxxxxxx	xxxxxxx	(*)	(*)	xxxxxxxxx	xxxxxxxx	xxxxxxxxx
Land rented from others.....acres..	387,713,147	191,752,656	195,960,491	(*)	(*)	38,327,298	(*)	(*)	92,413,287	66,500,532	25,912,755	6,745,829	19,166,926
Value of rented land and buildings..average per farm, dollars..	(*)	(*)	(*)	(*)	(*)	(*)	(*)	(*)	13,345	11,267	17,149	20,787	15,840
average per acre, dollars..	(*)	(*)	(*)	(*)	(*)	(*)	(*)	(*)	37.68	28.58	61.01	75.16	56.03
Percent distribution of commercial farms by value of rented land and buildings:													
Total.....	(*)	(*)	(*)	(*)	(*)	(*)	(*)	(*)	100.0	100.0	100.0	100.0	100.0
Under $1,000.....percent..	(*)	(*)	(*)	(*)	(*)	(*)	(*)	(*)	12.7	16.3	6.1	1.9	7.5
$1,000 to $1,999.....percent..	(*)	(*)	(*)	(*)	(*)	(*)	(*)	(*)	11.8	13.9	8.0	3.6	9.6
$2,000 to $2,999.....percent..	(*)	(*)	(*)	(*)	(*)	(*)	(*)	(*)	9.0	10.3	6.6	3.2	7.9
$3,000 to $4,999.....percent..	(*)	(*)	(*)	(*)	(*)	(*)	(*)	(*)	13.6	14.7	11.7	7.3	13.3
$5,000 to $9,999.....percent..	(*)	(*)	(*)	(*)	(*)	(*)	(*)	(*)	18.4	18.2	18.8	17.2	19.4
$10,000 to $14,999...percent..	(*)	(*)	(*)	(*)	(*)	(*)	(*)	(*)	10.3	8.7	13.4	16.9	12.1
$15,000 to $24,999...percent..	(*)	(*)	(*)	(*)	(*)	(*)	(*)	(*)	12.3	9.1	18.1	24.7	15.7
$25,000 to $49,999...percent..	(*)	(*)	(*)	(*)	(*)	(*)	(*)	(*)	7.7	5.4	12.0	18.8	9.6
$50,000 and over.....percent..	(*)	(*)	(*)	(*)	(*)	(*)	(*)	(*)	4.1	3.4	5.3	6.4	4.9
Cash rent paid..average per farm, dollars..	(*)	(*)	(*)	(*)	(*)	(*)	(*)	(*)	573	446	804	933	757
average per acre, dollars..	(*)	(*)	(*)	(*)	(*)	(*)	(*)	(*)	1.62	1.13	2.86	3.37	2.68
average per $100 of value, dollars..	(*)	(*)	(*)	(*)	(*)	(*)	(*)	(*)	4.29	3.96	4.69	4.49	4.78
Land rented to others.....acres..	22,936,966	21,104,897	1,832,069	(*)	(*)	635,314	(*)	(*)	(*)	(*)	(*)	(*)	(*)
Land in farms.....acres..	609,055,387	414,926,965	194,128,422	(*)	(*)	37,691,984	(*)	(*)	(*)	(*)	(*)	(*)	(*)
Average per farm.....acres..	325.1	569.0	169.6	(*)	(*)	282.8	(*)	(*)	(*)	(*)	(*)	(*)	(*)
Cropland harvested.....farms reporting..	1,838,880	714,012	1,124,868	(*)	(*)	123,737	(*)	(*)	246,088	160,726	85,362	23,507	61,855
acres..	211,421,722	113,702,103	97,719,619	(*)	(*)	9,169,694	(*)	(*)	29,686,882	23,333,936	6,352,946	2,125,349	4,227,597
Average per farm reporting.....acres..	114.9	159.2	86.9	(*)	(*)	74.1	(*)	(*)	120.6	145.2	74.4	90.4	68.3
Value of land and buildings..average per farm, dollars..	20,113	27,866	15,276	(*)	(*)	16,720	(*)	(*)	(*)	(*)	(*)	(*)	(*)
average per acre, dollars..	62.27	48.95	90.23	(*)	(*)	60.15	(*)	(*)	(*)	(*)	(*)	(*)	(*)
OTHER FARMS													
Other farms (part-time, residential, and abnormal).....number..	390,906	111,649	279,257	(*)	(*)	83,919	(*)	(*)	76,817	21,411	55,406	5,493	49,913
Land owned.....acres..	7,841,126	7,841,126	xxxxxxxxxx	(*)	(*)	(*)	(*)	(*)	(*)	(*)	xxxxxxxxx	xxxxxxxx	xxxxxxxxx
Land rented from others.....acres..	21,554,099	5,772,173	15,781,926	(*)	(*)	5,233,154	(*)	(*)	5,090,675	1,564,227	3,526,448	365,940	3,160,508
Value of rented land and buildings..average per farm, dollars..	(*)	(*)	(*)	(*)	(*)	(*)	(*)	(*)	3,526	2,663	3,860	4,228	3,820
average per acre, dollars..	(*)	(*)	(*)	(*)	(*)	(*)	(*)	(*)	53.21	36.44	60.65	63.46	60.33
Percent distribution of other farms by value of rented land and buildings:													
Total.....	(*)	(*)	(*)	(*)	(*)	(*)	(*)	(*)	100.0	100.0	100.0	100.0	100.0
Under $1,000.....percent..	(*)	(*)	(*)	(*)	(*)	(*)	(*)	(*)	28.2	45.3	21.6	14.6	22.4
$1,000 to $1,999.....percent..	(*)	(*)	(*)	(*)	(*)	(*)	(*)	(*)	20.2	19.4	20.5	19.9	20.5
$2,000 to $2,999.....percent..	(*)	(*)	(*)	(*)	(*)	(*)	(*)	(*)	14.8	11.3	16.1	15.5	16.2
$3,000 to $4,999.....percent..	(*)	(*)	(*)	(*)	(*)	(*)	(*)	(*)	16.7	10.8	19.0	22.5	18.6
$5,000 to $9,999.....percent..	(*)	(*)	(*)	(*)	(*)	(*)	(*)	(*)	13.5	8.2	15.5	18.4	15.2
$10,000 to $14,999...percent..	(*)	(*)	(*)	(*)	(*)	(*)	(*)	(*)	3.5	2.4	3.9	5.2	3.8
$15,000 to $24,999...percent..	(*)	(*)	(*)	(*)	(*)	(*)	(*)	(*)	2.1	1.7	2.3	2.5	2.3
$25,000 to $49,999...percent..	(*)	(*)	(*)	(*)	(*)	(*)	(*)	(*)	0.8	0.7	0.8	0.8	0.8
$50,000 and over.....percent..	(*)	(*)	(*)	(*)	(*)	(*)	(*)	(*)	0.3	0.2	0.4	0.6	0.3
Cash rent paid..average per farm, dollars..	(*)	(*)	(*)	(*)	(*)	(*)	(*)	(*)	171	109	195	188	196
average per acre, dollars..	(*)	(*)	(*)	(*)	(*)	(*)	(*)	(*)	2.58	1.50	3.07	2.82	3.10
average per $100 of value, dollars..	(*)	(*)	(*)	(*)	(*)	(*)	(*)	(*)	4.86	4.11	5.06	4.45	5.13
Land rented to others.....acres..	2,633,479	2,301,077	332,402	(*)	(*)	130,784	(*)	(*)	(*)	(*)	(*)	(*)	(*)
Land in farms.....acres..	26,761,746	11,312,222	15,449,524	(*)	(*)	5,102,370	(*)	(*)	(*)	(*)	(*)	(*)	(*)
Average per farm.....acres..	68.4	101.3	55.3	(*)	(*)	60.8	(*)	(*)	(*)	(*)	(*)	(*)	(*)
Cropland harvested.....farms reporting..	314,673	97,714	216,959	(*)	(*)	57,674	(*)	(*)	55,635	17,233	38,402	4,240	34,162
acres..	5,605,089	1,944,055	3,661,034	(*)	(*)	842,946	(*)	(*)	917,457	346,258	571,199	77,345	493,854
Average per farm reporting.....acres..	17.8	19.9	16.9	(*)	(*)	14.6	(*)	(*)	16.5	20.1	14.9	18.2	14.5
Value of land and buildings..average per farm, dollars..	3,992	6,116	3,197	(*)	(*)	3,673	(*)	(*)	(*)	(*)	(*)	(*)	(*)
average per acre, dollars..	59.13	60.41	58.25	(*)	(*)	60.44	(*)	(*)	(*)	(*)	(*)	(*)	(*)

*Not available.

Table 3.—CASH RENT PAID BY PART OWNERS REPORTING BOTH VALUE OF LAND AND BUILDINGS AND AMOUNT OF CASH RENT, BY DIVISIONS AND STATES: CENSUSES OF 1950 AND 1940

[All 1950 data are based on reports for only a sample of farms. See text]

	Region, division, and State	Number of farms		Land in farms[1]					Land rented from others											
					Cropland harvested				Acres		Value of land and buildings (dollars)				Cash rent paid (dollars)					
					Farms reporting		Acres				Average per operator		Average per acre		Average per operator		Average per acre		Average per $100 of value	
		1950	1940	Total, 1940 (acres)	1949	1939	1949	1939	Total, 1950	Rented and operated, 1940	1950	1940	1950	1940	1950	1940	1950	1940	1950	1940
1	U.S.....	190,109	152,201	124,678,146	177,959	144,610	23,680,194	14,972,373	68,064,759	63,910,785	10,298	4,100	28.76	9.76	408	199	1.14	0.47	3.97	4.85
2	The North..	93,000	76,970	32,265,560	90,634	75,348	13,740,743	8,503,589	16,173,487	15,030,232	7,923	3,344	45.56	17.13	327	178	1.88	0.91	4.13	5.32
3	The South..	69,959	48,151	28,881,593	63,543	45,763	5,919,652	3,515,983	20,514,683	13,962,771	9,549	3,817	32.56	13.16	363	167	1.24	0.57	3.80	4.37
4	The West...	27,150	27,080	63,530,993	23,782	23,499	4,019,799	2,952,801	31,376,589	34,917,782	20,365	6,752	17.62	5.24	805	315	0.70	0.24	3.95	4.67
	Geo. Div.																			
5	N.E.....	4,325	4,062	663,192	4,227	3,987	252,808	200,309	223,000	226,689	3,673	2,355	71.23	42.19	190	111	3.69	1.98	5.18	4.70
6	M.A.....	15,139	11,462	1,738,983	14,961	11,359	1,296,492	787,840	1,011,637	623,815	6,105	2,614	91.35	48.02	276	132	4.13	2.42	4.52	5.04
7	E.N.C...	26,726	23,884	3,776,137	26,058	23,638	2,259,096	1,758,311	1,865,007	1,551,464	6,896	3,052	98.82	46.99	301	157	4.31	2.42	4.36	5.16
8	W.N.C...	46,810	37,562	26,087,248	45,388	36,364	9,932,347	5,757,129	13,073,843	12,628,264	9,490	3,860	33.98	11.48	371	212	1.33	0.63	3.91	5.49
9	S.A.....	22,726	16,142	3,013,421	21,639	15,927	1,408,467	890,976	2,674,611	1,450,019	4,806	1,675	40.84	18.65	228	94	1.94	1.05	4.75	5.64
10	E.S.C...	14,108	11,031	1,940,770	13,265	10,845	856,927	570,419	1,571,089	826,207	5,694	1,895	51.13	25.30	316	120	2.84	1.61	5.56	6.35
11	W.S.C...	33,125	20,978	23,927,402	28,639	18,991	3,654,258	2,054,588	16,268,983	11,686,545	14,444	6,475	29.41	11.62	476	247	0.97	0.44	3.29	3.81
12	Mt.....	15,064	15,819	50,722,858	13,110	13,159	2,642,324	1,925,080	25,928,619	28,217,238	15,435	5,539	8.97	3.11	469	223	0.27	0.13	3.04	4.03
13	Pac.....	12,086	11,261	12,808,135	10,672	10,340	1,377,475	1,027,721	5,447,970	6,700,544	26,510	8,455	58.81	14.21	1,224	444	2.71	0.75	4.62	5.26
	N.E.																			
14	Maine...	815	642	122,927	804	632	56,789	39,488	49,029	35,883	3,148	1,311	52.33	23.45	226	95	3.76	1.69	7.19	7.22
15	N.H.....	431	345	67,140	406	339	23,830	16,389	25,995	21,958	2,595	1,487	43.03	23.36	182	66	3.02	1.03	7.02	4.43
16	Vt.....	1,155	922	219,939	1,145	916	74,619	57,884	53,578	75,971	2,267	1,393	48.88	16.90	108	66	2.34	0.80	4.78	4.76
17	Mass....	975	997	102,707	948	960	49,177	34,959	46,064	36,219	3,950	2,087	83.62	57.45	196	117	4.14	3.21	4.95	5.58
18	R.I.....	202	185	21,160	187	180	9,770	7,009	11,977	8,262	6,911	3,171	116.56	71.01	243	139	4.10	3.10	3.52	4.37
19	Conn....	747	971	129,319	737	960	38,623	44,580	36,357	48,396	5,802	4,385	119.22	87.98	261	168	5.37	3.37	4.51	3.83
	M.A.																			
20	N.Y.....	9,198	7,528	1,225,734	9,107	7,465	818,697	543,006	654,848	436,327	6,043	2,637	84.89	45.49	296	137	4.16	2.37	4.90	5.20
21	N.J.....	1,358	1,140	122,685	1,326	1,112	121,089	73,056	80,400	43,731	10,610	2,997	179.21	78.14	394	160	6.65	4.17	3.71	5.33
22	Pa.....	4,583	2,794	390,564	4,528	2,782	356,706	171,778	276,389	143,757	4,892	2,394	81.12	46.53	200	106	3.31	2.06	4.08	4.43
	E.N.C.																			
23	Ohio....	4,780	4,113	576,276	4,620	4,063	397,318	270,580	357,375	241,131	8,714	3,101	116.55	52.90	308	164	4.12	2.80	3.54	5.29
24	Ind.....	1,659	1,993	307,748	1,554	1,948	189,257	158,672	126,603	132,025	10,124	3,848	132.66	58.08	474	206	6.21	3.11	4.68	5.55
25	Ill.....	4,535	3,867	697,659	4,315	3,791	522,853	389,261	469,218	304,617	12,088	5,842	116.83	74.16	496	271	4.79	3.44	4.10	4.64
26	Mich....	6,545	5,716	847,755	6,463	5,678	530,348	377,352	319,662	341,523	4,762	2,126	97.50	35.59	194	105	3.97	1.76	4.07	4.94
27	Wis.....	9,207	8,195	1,346,699	9,106	8,158	619,320	562,446	592,149	532,168	4,330	2,164	67.32	33.33	245	125	3.81	1.93	5.66	5.80
	W.N.C.																			
28	Minn....	11,044	10,499	2,239,136	10,934	10,431	1,471,214	1,192,614	998,224	912,981	5,553	2,544	61.44	29.25	278	161	3.08	1.85	5.01	6.32
29	Iowa....	7,636	6,506	1,437,945	7,420	6,419	1,184,758	818,121	819,201	622,086	14,735	6,399	137.35	66.92	683	412	6.37	4.31	4.64	6.43
30	Mo.....	5,821	4,260	1,002,963	5,336	4,132	546,101	326,750	707,486	448,564	6,990	2,880	57.51	27.36	259	162	2.13	1.54	3.70	5.64
31	N.Dak...	3,946	3,624	2,907,227	3,890	3,588	1,406,517	869,173	1,557,097	1,254,100	6,340	2,236	16.07	6.46	236	93	0.60	0.27	3.73	4.17
32	S.Dak...	7,641	5,435	9,362,389	7,494	4,856	2,806,404	1,002,133	5,291,912	6,019,603	8,031	3,509	11.60	3.17	225	143	0.32	0.13	2.80	4.07
33	Nebr....	3,962	4,072	7,346,788	3,852	3,921	1,277,876	1,128,320	1,791,145	2,495,782	13,388	5,102	29.61	8.32	498	249	1.10	0.41	3.72	4.88
34	Kans....	6,760	3,166	1,790,800	6,462	3,017	1,239,477	420,018	1,908,778	875,148	13,351	5,193	47.28	18.79	436	246	1.54	0.89	3.26	4.73
	S.A.																			
35	Del.....	140	73	11,564	140	72	19,119	5,260	10,161	3,590	6,802	2,716	93.72	55.22	280	121	3.85	2.47	4.11	4.47
36	Md.....	991	426	67,166	970	424	85,479	30,855	67,785	23,666	7,586	2,653	110.90	47.75	306	138	4.47	2.48	4.03	5.18
37	D.C.....	(*)	(*)	(*)	(*)	(*)	(*)	(*)	(*)	(*)	(*)	(*)	(*)	(*)	(*)	(*)	(*)	(*)	(*)	(*)
38	Va.....	2,551	1,606	337,313	2,429	1,579	182,919	94,513	229,398	135,547	6,819	3,319	75.83	39.32	338	127	3.75	1.51	4.95	3.84
39	W.Va....	1,047	983	178,392	987	969	43,080	29,321	94,740	78,874	3,998	1,882	44.18	23.45	137	72	1.51	0.90	3.42	3.84
40	N.C.....	4,299	2,883	299,807	4,127	2,866	158,242	107,794	207,513	115,185	3,985	1,297	82.55	32.45	225	79	4.67	1.97	5.65	6.07
41	S.C.....	6,605	4,951	584,211	6,433	4,928	344,382	246,884	383,805	223,731	3,231	1,046	55.60	23.15	165	65	2.85	1.44	5.12	6.23
42	Ga.....	4,867	3,227	693,871	4,636	3,204	436,560	265,782	569,816	287,756	4,245	1,364	36.26	15.29	234	85	2.00	0.96	5.50	6.26
43	Fla.....	2,226	1,993	841,097	1,917	1,885	138,686	110,567	1,111,393	581,670	9,007	2,619	18.04	8.97	289	179	0.58	0.61	3.21	6.84
	E.S.C.																			
44	Ky.....	1,471	1,356	184,817	1,388	1,331	69,674	53,215	106,062	84,046	7,398	3,220	102.60	51.95	330	150	4.57	2.42	4.46	4.66
45	Tenn....	2,223	1,661	255,506	2,103	1,633	130,888	91,194	188,910	112,970	7,700	2,592	90.61	38.11	371	167	4.37	2.46	4.82	6.44
46	Ala.....	7,002	5,776	1,035,637	6,567	5,682	371,445	292,875	803,526	435,454	3,860	1,374	33.64	18.23	192	87	1.67	1.15	4.98	6.30
47	Miss....	3,412	2,238	464,810	3,207	2,199	284,920	133,135	472,591	193,737	7,416	1,919	53.54	22.16	530	155	3.83	1.79	7.15	8.08
	W.S.C.																			
48	Ark.....	3,400	2,375	478,765	3,223	2,325	288,816	177,355	411,392	211,766	7,931	2,290	65.55	25.69	508	181	4.20	2.03	6.40	7.89
49	La.....	2,258	1,935	380,326	2,004	1,872	179,457	118,047	329,212	205,442	7,226	3,210	49.56	30.23	295	137	2.03	1.29	4.09	4.26
50	Okla....	10,725	6,045	3,567,721	9,656	5,846	1,381,629	731,688	2,853,632	1,646,450	8,256	3,664	31.03	13.45	264	169	1.00	0.62	3.20	4.62
51	Tex.....	16,742	10,623	19,500,590	13,756	8,948	1,804,356	1,027,498	12,674,747	9,622,887	20,705	9,605	27.35	10.60	629	326	0.83	0.36	3.04	3.39
	Mt.																			
52	Mont....	4,520	4,339	13,788,385	4,215	4,050	1,074,062	732,349	6,882,620	7,731,297	12,707	5,174	8.34	2.90	320	195	0.21	0.11	2.52	3.77
53	Idaho...	1,489	1,515	1,367,902	1,389	1,431	264,427	184,856	898,209	628,877	12,285	3,974	20.37	9.57	525	228	0.87	0.55	4.27	5.73
54	Wyo.....	2,092	2,613	11,476,638	1,881	2,135	428,768	369,596	4,914,279	5,183,032	15,878	5,747	6.76	2.90	393	210	0.17	0.11	2.48	3.66
55	Colo....	2,469	2,759	6,675,333	2,220	2,317	446,514	339,010	2,553,957	3,529,959	14,466	4,483	13.99	3.50	469	193	0.45	0.15	3.24	4.30
56	N.Mex...	1,765	2,114	10,359,252	1,067	1,232	155,502	130,712	6,264,204	6,178,933	27,078	7,653	7.63	2.62	471	179	0.13	0.06	1.74	2.34
57	Ariz....	775	939	5,553,213	504	556	108,153	58,280	3,460,542	4,264,097	31,993	10,811	7.16	2.38	1,386	599	0.31	0.13	4.33	5.54
58	Utah....	1,808	1,379	1,099,263	1,712	1,293	133,845	75,499	708,535	510,977	6,910	3,181	17.63	8.58	434	191	1.11	0.52	6.29	6.01
59	Nev.....	146	161	402,872	122	145	31,053	34,778	246,273	190,066	18,933	6,526	11.22	5.53	1,090	353	0.65	0.30	5.76	5.41
	Pac.																			
60	Wash....	2,984	3,102	2,126,452	2,798	2,971	254,696	213,481	1,079,444	1,179,050	10,185	4,330	28.15	11.39	431	208	1.19	0.55	4.23	4.81
61	Oreg....	2,550	2,647	4,658,883	2,480	2,505	320,834	285,845	1,183,186	2,128,400	13,159	5,950	28.36	7.40	623	296	1.34	0.37	4.74	4.98
62	Calif...	6,552	5,512	6,022,800	5,394	4,864	801,945	528,395	3,185,340	3,393,094	39,141	11,979	80.51	19.46	1,818	648	3.74	1.05	4.64	5.41

* Not available.
[1] Includes both land owned and land rented from others.

Table 4.—CASH RENT PAID BY PART OWNERS REPORTING BOTH VALUE OF LAND AND BUILDINGS AND AMOUNT OF CASH RENT, FOR COMMERCIAL AND OTHER FARMS; BY DIVISIONS AND STATES: CENSUS OF 1950

[Data are based on reports for only a sample of farms. See text]

	Region, division, and State	Number of specified farms		Cropland harvested[1]				Land rented from others													
				Farms reporting		Acres		Total (acres)		Average per operator (acres)		Value of land and buildings (dollars)				Cash rent paid (dollars)					
												Average per operator		Average per acre		Average per operator		Average per acre		Average per $100 of value	
		Commercial	Other (part-time, residential, and abnormal)	Commercial	Other	Commercial	Other	Commercial	Other	Commercial	Other	Commercial	Other	Commercial	Other	Commercial	Other	Commercial	Other	Commercial	Other
1	U.S.....	168,698	21,411	160,726	17,233	23,333,936	346,258	66,500,532	1,564,227	394.2	73.1	11,267	2,663	28.58	36.44	446	109	1.13	1.50	3.96	4.11
2	The North..	88,099	4,901	86,689	3,945	13,637,024	103,719	15,941,456	232,031	180.9	47.3	8,236	2,300	45.51	48.59	340	89	1.88	1.88	4.13	3.87
3	The South..	55,433	14,526	51,710	11,833	5,706,516	213,136	19,681,353	833,330	355.0	57.4	11,446	2,309	32.24	40.25	431	106	1.21	1.84	3.76	4.58
4	The West...	25,166	1,984	22,327	1,455	3,990,396	29,403	30,877,723	498,866	1,227.0	251.4	21,486	6,143	17.51	24.43	853	186	0.70	0.74	3.97	3.04
	Geo. Div.																				
5	N.E.....	4,060	265	3,977	250	247,768	5,040	212,490	10,510	52.3	39.7	3,769	2,193	72.02	55.28	197	89	3.76	2.23	5.23	4.04
6	M.A.....	14,353	786	14,235	726	1,280,017	16,475	987,542	24,095	68.8	30.7	6,334	1,919	92.06	62.59	287	67	4.17	2.20	4.53	3.51
7	E.N.C...	24,844	1,882	24,507	1,551	2,227,787	31,309	1,803,876	61,131	72.6	32.5	7,217	2,661	99.39	81.91	317	91	4.36	2.81	4.39	3.44
8	W.N.C...	44,842	1,968	43,970	1,418	9,881,452	50,895	12,937,548	136,295	288.5	69.3	9,813	2,123	34.01	30.66	383	96	1.33	1.38	3.90	4.51
9	S.A.....	17,472	5,254	16,939	4,700	1,329,718	78,749	2,494,673	179,938	142.8	34.2	5,649	2,003	39.57	58.48	269	94	1.88	2.76	4.75	4.71
10	E.S.C...	9,899	4,209	9,561	3,704	794,951	61,976	1,374,319	196,770	138.8	46.7	7,330	1,847	52.80	39.50	407	102	2.94	2.18	5.56	5.52
11	W.S.C...	28,062	5,063	25,210	3,429	3,581,847	72,411	15,812,361	456,622	563.5	90.2	16,507	3,012	29.30	33.40	540	121	0.96	1.34	3.27	4.01
12	Mt.....	14,083	981	12,377	733	2,623,536	18,788	25,539,243	389,376	1,813.5	396.9	16,123	5,549	8.89	13.98	493	121	0.27	0.31	3.06	2.19
13	Pac.....	11,083	1,003	9,950	722	1,366,860	10,615	5,338,480	109,490	481.7	109.2	28,300	6,724	58.75	61.60	1,312	250	2.72	2.29	4.63	3.72
	N.E.																				
14	Maine...	750	65	739	65	55,179	1,610	44,214	4,815	59.0	74.1	3,275	1,687	55.55	22.78	239	85	4.05	1.14	7.29	5.01
15	N.H.....	391	40	371	35	22,770	1,060	23,890	2,105	61.1	52.6	2,560	2,944	41.89	55.94	184	161	3.02	3.06	7.20	5.46
16	Vt.....	1,085	70	1,080	65	73,364	1,255	51,678	1,900	47.6	27.1	2,337	1,189	49.07	43.79	110	82	2.31	3.02	4.71	6.91
17	Mass....	935	40	913	35	48,907	270	45,399	665	48.6	16.6	3,971	3,472	81.78	208.87	201	66	4.15	3.98	5.07	1.91
18	R.I.....	187	15	172	15	9,685	85	11,927	50	63.8	3.3	7,409	700	116.17	210.00	256	81	4.02	24.40	3.46	11.57
19	Conn....	712	35	702	35	37,863	760	35,382	975	49.7	27.9	5,918	3,457	119.08	124.10	272	55	5.47	1.97	4.59	1.59
	M.A.																				
20	N.Y.....	8,813	385	8,742	365	811,112	7,585	644,408	10,440	73.1	27.1	6,225	1,890	85.13	69.70	306	62	4.19	2.29	4.92	3.28
21	N.J.....	1,288	70	1,266	60	120,169	920	79,370	1,030	61.6	14.7	11,078	2,000	179.78	135.92	411	81	6.67	5.48	3.71	4.03
22	Pa.....	4,252	331	4,227	301	348,736	7,970	263,764	12,625	62.0	38.1	5,123	1,935	82.58	50.72	210	71	3.38	1.86	4.10	3.67
	E.N.C.																				
23	Ohio....	4,215	565	4,135	485	388,853	8,465	336,900	20,475	79.9	36.2	9,475	3,036	118.54	83.77	337	96	4.21	2.65	3.55	3.17
24	Ind.....	1,469	190	1,444	110	187,997	1,260	122,063	4,540	83.1	23.9	11,018	3,206	132.60	134.15	520	120	6.26	5.03	4.72	3.75
25	Ill.....	4,120	415	3,985	330	515,418	7,435	457,918	11,300	111.1	27.2	12,990	3,140	116.87	115.33	534	123	4.80	4.50	4.11	3.90
26	Mich....	6,169	376	6,118	345	521,893	8,455	303,947	15,715	49.3	41.8	4,887	2,705	99.20	64.73	201	75	4.08	1.80	4.12	2.77
27	Wis.....	8,871	336	8,825	281	613,626	5,694	583,048	9,101	65.7	27.1	4,453	1,079	67.75	39.84	253	47	3.84	1.74	5.67	4.36
	W.N.C.																				
28	Minn....	10,544	500	10,479	455	1,458,289	12,925	978,219	20,005	92.8	40.0	5,766	1,071	62.15	26.77	289	44	3.12	1.10	5.02	4.12
29	Iowa....	7,331	305	7,200	220	1,180,628	4,130	811,276	7,925	110.7	26.0	15,278	1,683	138.06	64.79	707	108	6.39	4.14	4.63	6.40
30	Mo.....	5,215	606	4,975	361	538,666	7,435	674,216	33,270	129.3	54.9	7,480	2,772	57.86	50.49	272	142	2.11	2.59	3.64	5.13
31	N.Dak...	3,861	85	3,830	60	1,399,062	7,455	1,544,382	12,715	400.0	149.6	6,413	3,031	16.03	20.26	240	70	0.60	0.47	3.74	2.32
32	S.Dak...	7,464	177	7,347	147	2,791,519	14,885	5,241,012	50,900	702.2	287.6	8,147	3,132	11.60	10.89	228	85	0.32	0.30	2.80	2.72
33	Nebr....	3,857	105	3,767	85	1,275,481	2,395	1,787,530	3,615	463.5	34.4	13,705	1,734	29.57	50.37	509	74	1.10	2.16	3.72	4.28
34	Kans....	6,570	190	6,372	90	1,237,807	1,670	1,900,913	7,865	289.3	41.4	13,668	2,396	47.24	57.88	446	97	1.54	2.35	3.26	4.06
	S.A.																				
35	Del.....	130	10	130	10	19,054	65	10,101	60	77.7	6.0	7,244	1,050	93.23	175.00	300	20	3.86	3.42	4.14	1.95
36	Md.....	886	105	875	95	84,609	870	66,115	1,670	74.6	15.9	8,088	3,349	108.38	210.54	333	76	4.46	4.79	4.12	2.28
37	D.C.....	(*)	(*)	(*)	(*)	(*)	(*)	(*)	(*)	(*)	(*)	(*)	(*)	(*)	(*)	(*)	(*)	(*)	(*)	(*)	(*)
38	Va.....	2,070	481	2,019	410	178,209	4,710	216,655	12,743	104.7	26.5	8,105	1,285	77.44	48.50	400	70	3.82	2.64	4.93	5.45
39	W.Va....	587	460	572	415	37,825	5,255	73,505	21,235	125.2	46.2	5,777	1,727	46.14	37.41	203	51	1.62	1.12	3.52	2.98
40	N.C.....	3,474	825	3,409	718	147,209	11,033	181,624	25,889	52.3	31.4	4,359	2,407	83.38	76.70	248	130	4.74	4.16	5.68	5.42
41	S.C.....	4,823	1,782	4,752	1,681	319,427	28,955	337,815	45,990	70.0	25.8	3,732	1,872	53.29	72.55	193	92	2.75	3.56	5.16	4.90
42	Ga.....	3,820	1,047	3,702	934	417,319	19,241	519,040	50,776	135.9	48.5	4,889	1,897	35.98	39.12	267	111	1.97	2.28	5.46	5.83
43	Fla.....	1,682	544	1,480	437	130,066	8,620	1,089,818	21,575	647.9	39.7	11,064	2,648	17.08	66.76	357	80	0.55	2.01	3.22	3.00
	E.S.C.																				
44	Ky.....	921	550	878	510	65,364	4,310	86,027	20,035	93.4	36.4	10,605	2,027	113.54	55.64	459	113	4.91	3.11	4.33	5.59
45	Tenn....	1,728	495	1,678	425	122,133	8,755	170,670	18,240	98.8	36.8	9,034	3,046	91.46	82.66	439	133	4.45	3.61	4.86	4.36
46	Ala.....	4,453	2,549	4,299	2,268	332,899	38,546	685,212	118,314	159.9	46.4	5,180	1,554	33.67	33.48	251	90	1.63	1.93	4.84	5.78
47	Miss....	2,797	615	2,706	501	274,555	10,365	432,410	40,181	154.6	65.3	8,622	1,932	55.77	29.58	621	117	4.02	1.79	7.20	6.06
	W.S.C.																				
48	Ark.....	2,607	793	2,601	622	276,618	12,198	355,133	56,259	136.2	70.9	9,585	2,497	70.36	35.19	620	139	4.55	1.96	6.47	5.57
49	La.....	1,657	601	1,564	440	172,051	7,406	297,814	31,398	179.7	52.2	8,996	2,344	50.05	44.87	372	84	2.07	1.61	4.13	3.60
50	Okla....	9,410	1,315	8,736	920	1,357,374	24,255	2,741,557	112,075	291.3	85.2	9,124	2,042	31.32	23.96	290	80	1.00	0.94	3.18	3.94
51	Tex.....	14,388	2,354	12,309	1,447	1,775,804	28,552	12,417,857	256,890	863.1	109.1	23,455	3,898	27.18	35.72	707	146	0.82	1.34	3.02	3.75
	Mt.																				
52	Mont....	4,293	227	4,049	166	1,068,087	5,975	6,812,040	70,580	1,586.8	310.9	13,189	3,581	8.31	11.52	333	69	0.21	0.22	2.53	1.92
53	Idaho...	1,339	150	1,259	130	261,142	3,285	879,999	18,210	657.2	121.4	13,278	3,423	20.20	28.20	569	125	0.87	1.03	4.29	3.66
54	Wyo.....	1,952	140	1,796	85	426,563	2,205	4,847,284	66,995	2,483.2	478.5	16,630	5,398	6.70	11.28	413	119	0.17	0.25	2.48	2.20
55	Colo....	2,344	125	2,120	100	444,834	1,680	2,540,657	13,300	1,083.9	106.4	14,992	4,616	13.83	43.38	485	177	0.45	1.66	3.23	3.83
56	N.Mex...	1,631	134	976	91	154,080	1,422	6,100,741	163,463	3,740.5	1,219.9	28,000	15,859	7.49	13.00	493	201	0.13	0.16	1.76	1.27
57	Ariz....	741	34	494	10	108,053	100	3,417,789	42,753	4,612.4	1,257.4	33,103	7,818	7.18	6.22	1,446	59	0.31	0.05	4.37	0.76
58	Utah...	1,637	171	1,561	151	129,724	4,121	694,460	14,075	424.2	82.3	7,392	2,301	17.42	27.96	469	99	1.11	1.20	6.35	4.29
59	Nev.	146	.....	122	.....	31,053	.....	246,273	.....	1,686.8	.....	18,933	.....	11.22	.....	1,090	....	0.65	....	5.76	....
	Pac.																				
60	Wash....	2,754	230	2,573	225	252,201	2,495	1,067,204	12,240	387.5	53.2	10,703	3,975	27.62	74.70	456	134	1.18	2.52	4.26	3.37
61	Oreg....	2,280	270	2,250	230	317,504	3,330	1,160,776	22,410	509.1	83.0	14,211	4,269	27.91	51.44	677	173	1.33	2.08	4.76	4.04
62	Calif...	6,049	503	5,127	267	797,155	4,790	3,110,500	74,840	514.2	148.8	41,622	9,299	80.94	62.50	1,940	345	3.77	2.32	4.66	3.71

*Not available.

[1]Figures represent cropland owned as well as cropland rented from others; for operators renting land to others, figures for cropland harvested represent only the portion retained.

Table 5.–PERCENT DISTRIBUTION OF PART OWNERS RENTING LAND ON CASH BASIS, BY VALUE OF RENTED LAND AND BUILDINGS; BY DIVISIONS AND STATES: CENSUS OF 1950

[Figures relate to part owners reporting both value of land and buildings and amount of cash rent paid. Data are based on reports for only a sample of farms. See text]

	Region, division, and State	Under $1,000			$1,000 to $1,999			$2,000 to $2,999			$3,000 to $4,999			$5,000 to $9,999		
		Total	Commercial	Other (part-time, residential, and abnormal)	Total	Commercial	Other	Total	Commercial	Other	Total	Commercial	Other	Total	Commercial	Other
1	U.S.....	19.6	16.3	45.3	14.5	13.9	19.4	10.4	10.3	11.3	14.2	14.7	10.8	17.1	18.2	8.2
2	The North	17.8	16.3	44.8	14.9	14.6	20.2	10.8	10.8	10.9	15.2	15.4	11.5	18.3	18.9	8.5
3	The South	26.1	20.2	48.7	15.7	14.7	19.3	11.1	11.1	11.2	13.2	13.9	10.2	14.3	16.3	6.7
4	The West	8.8	7.8	21.9	10.4	9.7	18.6	7.4	6.9	13.6	13.9	13.9	13.1	20.2	20.3	18.3
	Geo. Divisions:															
5	New England....	32.9	31.4	56.6	19.5	20.1	11.3	10.8	11.4	1.9	13.7	14.0	9.4	13.2	13.0	17.0
6	Middle Atlantic	27.0	25.5	54.1	17.2	17.3	15.3	11.7	11.8	10.2	13.7	13.9	11.5	15.3	15.7	6.4
7	E.N. Central...	18.7	16.9	42.2	16.9	16.6	19.7	12.4	12.4	12.0	15.2	15.4	12.0	17.2	17.8	9.1
8	W.N. Central...	13.0	11.7	41.9	12.6	12.1	23.9	9.6	9.5	11.5	15.7	15.9	11.5	20.5	21.0	7.7
9	South Atlantic.	35.9	29.5	57.0	17.2	17.4	16.7	10.9	11.5	8.9	11.4	12.3	8.3	12.8	14.8	5.9
10	E.S. Central...	36.2	28.3	54.8	17.1	16.4	18.7	10.4	10.6	9.9	12.2	13.7	8.6	11.1	13.8	5.0
11	W.S. Central...	15.1	11.5	34.9	14.0	12.5	22.3	11.5	10.9	14.5	14.8	15.0	13.5	16.7	18.0	9.1
12	Mountain.....	10.3	9.3	25.5	11.6	11.1	18.9	8.0	7.7	12.2	16.2	16.3	14.8	21.4	21.5	19.6
13	Pacific.....	6.9	5.9	18.4	8.8	7.9	18.4	6.6	5.8	15.0	10.9	10.9	11.5	18.6	18.7	17.0
	New England:															
14	Maine.....	42.0	40.9	53.8	17.2	16.7	23.1	9.0	9.7	.....	13.3	14.4	.....	12.5	11.6	23.1
15	N.H.....	37.1	33.2	75.0	27.8	29.4	12.5	3.9	4.3	.....	17.4	19.2	.....	6.3	6.9	.....
16	Vt.....	44.8	43.0	71.4	17.7	18.4	7.1	12.2	13.0	.....	8.5	8.6	7.1	13.0	12.9	14.3
17	Mass.....	25.7	25.2	37.5	17.3	18.1	.....	14.5	15.1	.....	18.2	17.3	37.5	14.5	14.5	12.5
18	R.I.....	19.8	16.0	66.7	9.9	8.0	33.3	7.4	8.0	.....	17.8	19.3	.....	17.3	18.7	.....
19	Conn.....	15.4	14.7	28.6	25.6	26.8	.....	10.8	10.7	14.3	13.1	13.1	14.3	15.7	14.3	42.9
	Middle Atlantic:															
20	N.Y.....	27.6	26.1	62.3	16.9	17.1	10.4	11.3	11.5	7.8	13.6	13.8	10.4	15.9	16.3	6.5
21	N.J.....	15.5	14.8	28.6	15.5	14.4	35.7	12.2	12.5	7.1	11.4	11.3	14.3	17.9	18.1	14.3
22	Pa.....	29.0	27.4	49.8	18.3	18.5	16.6	12.3	12.3	13.6	14.6	14.8	12.1	13.2	13.8	4.5
	East North Central:															
23	Ohio.....	14.2	11.5	34.5	14.7	13.0	27.4	8.7	8.7	8.8	14.8	14.9	14.2	18.4	19.8	8.0
24	Ind.....	13.6	10.6	36.8	10.7	10.3	13.2	12.8	12.0	18.4	13.6	14.0	10.5	18.5	19.5	10.5
25	Ill.....	12.4	9.5	41.0	12.4	12.2	14.5	9.7	9.1	15.7	13.0	13.4	8.4	19.1	19.5	14.5
26	Mich.....	20.1	19.0	38.6	19.0	19.2	16.0	13.5	13.4	14.6	18.2	18.1	18.6	17.1	17.5	9.3
27	Wis.....	24.0	22.4	64.0	19.7	19.7	20.8	14.6	15.0	6.0	14.6	14.9	6.0	15.5	16.0	3.3
	West North Central:															
28	Minn.....	24.8	23.2	59.0	15.9	15.7	19.0	11.0	11.0	12.0	15.3	15.6	9.0	16.3	17.0	1.0
29	Iowa.....	7.3	5.3	55.7	6.7	6.4	14.8	8.0	7.9	9.8	9.9	9.9	9.8	19.0	19.6	6.6
30	Mo.....	13.2	11.6	27.2	18.6	17.3	29.7	12.9	12.7	15.0	16.7	17.3	11.6	19.9	20.8	11.6
31	N.Dak.....	14.5	14.1	29.4	20.7	20.4	35.3	12.0	12.0	11.8	18.2	18.4	11.8	18.8	19.1	5.9
32	S.Dak.....	9.6	9.3	22.6	12.5	12.1	28.2	9.9	10.0	5.6	21.0	20.9	26.0	24.7	25.1	11.9
33	Nebr.....	6.6	5.5	47.6	7.1	6.8	19.0	5.7	5.7	4.8	15.1	15.0	19.0	23.2	23.5	9.5
34	Kans.....	6.7	5.7	42.1	7.3	6.7	26.3	7.0	6.9	10.5	15.1	15.5	2.6	23.9	24.3	10.5
	South Atlantic:															
35	Del.....	21.4	19.2	50.0	16.4	13.8	50.0	7.1	7.7	.....	7.9	8.5	.....	26.4	28.5	.....
36	Md.....	20.8	17.0	52.4	14.1	14.1	14.3	14.7	14.8	14.3	12.3	13.2	4.8	13.5	14.6	4.8
37	D.C.....	(*)	(*)	(*)	(*)	(*)	(*)	(*)	(*)	(*)	(*)	(*)	(*)	(*)	(*)	(*)
38	Va.....	26.0	17.0	64.4	13.8	14.2	12.5	9.9	9.8	10.4	10.8	11.8	6.2	17.8	21.0	4.2
39	W.Va.....	31.5	20.4	45.7	21.1	16.4	27.2	13.1	13.1	13.0	11.7	15.0	7.6	12.5	18.9	4.3
40	N.C.....	33.6	30.7	46.1	16.2	16.8	14.1	12.4	13.1	9.7	11.6	11.0	14.1	15.6	16.2	13.0
41	S.C.....	46.8	40.6	63.7	17.1	18.0	14.8	9.7	10.3	8.2	9.1	10.2	5.9	9.7	11.7	4.5
42	Ga.....	32.8	26.6	55.6	21.1	21.9	18.2	10.4	11.3	6.9	14.5	15.3	11.0	12.2	14.2	4.9
43	Fla.....	35.5	27.9	58.8	14.5	13.0	19.3	11.5	12.5	8.5	11.6	13.6	5.7	10.8	12.8	4.8
	East South Central:															
44	Ky.....	27.3	12.1	52.7	14.7	13.7	16.4	10.9	13.7	6.4	15.3	16.3	13.6	15.0	20.2	6.4
45	Tenn.....	21.7	17.8	35.4	17.1	15.6	22.2	9.4	8.1	14.1	14.2	14.8	12.1	15.4	17.2	9.1
46	Ala.....	43.8	34.3	60.3	18.1	17.5	19.2	10.0	11.0	8.3	10.5	13.1	5.9	9.0	11.9	4.1
47	Miss.....	34.1	30.7	49.4	16.1	16.1	15.8	11.4	10.3	16.4	12.9	13.0	12.4	11.0	12.5	4.1
	West South Central:															
48	Ark.....	24.8	20.5	39.1	20.6	18.2	28.5	15.4	14.8	17.0	13.6	14.5	10.7	9.7	12.2	1.3
49	La.....	29.4	23.4	45.8	18.9	17.6	22.5	17.2	18.0	15.0	11.2	12.6	7.7	9.4	11.6	3.3
50	Okla.....	14.1	10.8	38.0	15.7	14.1	26.6	12.0	11.9	12.9	17.1	17.8	12.2	18.8	20.3	8.4
51	Tex.....	11.8	9.0	28.9	10.9	9.8	17.8	9.6	8.8	14.4	14.0	13.5	16.6	17.7	18.4	13.6
	Mountain:															
52	Mont.....	13.0	12.1	30.8	13.6	13.3	19.8	8.9	8.7	13.2	18.6	18.8	15.4	20.1	20.3	15.4
53	Idaho.....	10.5	8.0	33.3	12.0	11.8	13.3	10.2	9.9	13.3	12.6	14.0	.....	20.8	19.0	36.7
54	Wyo.....	9.1	8.5	17.9	7.6	6.6	21.4	6.4	5.8	14.3	17.2	17.1	17.9	23.1	23.5	17.9
55	Colo.....	9.9	9.4	20.0	10.2	9.9	16.0	5.5	5.4	8.0	17.1	17.5	8.0	22.5	22.2	28.0
56	N.Mex.....	6.0	5.0	18.7	10.3	9.9	14.9	8.4	7.9	14.9	12.4	11.5	22.4	23.6	24.6	11.9
57	Ariz.....	4.0	3.5	14.7	5.2	4.7	14.7	3.9	3.4	14.7	11.5	11.3	14.7	19.0	19.0	17.6
58	Utah.....	12.6	10.9	29.2	17.1	16.1	26.3	10.7	10.9	8.8	17.8	17.2	23.4	20.7	21.7	11.7
59	Nev.....	8.2	8.2	.....	10.3	10.3	.....	3.4	3.4	.....	6.8	6.8	.....	19.9	19.9	.....
	Pacific:															
60	Wash.....	12.5	11.4	26.1	12.4	11.8	19.6	9.6	9.1	15.2	12.9	13.1	10.9	21.5	21.9	17.4
61	Oreg.....	10.0	8.8	20.4	11.3	9.7	25.9	7.7	6.8	14.8	13.8	14.4	9.3	18.9	20.1	9.3
62	Calif.....	3.1	2.2	13.9	6.2	5.6	13.9	4.8	3.9	14.9	8.9	8.5	12.9	17.1	16.8	21.1

See footnotes at end of table.

237460 O - 53 - 25

Table 5.—PERCENT DISTRIBUTION OF PART OWNERS RENTING LAND ON CASH BASIS, BY VALUE OF RENTED LAND AND BUILDINGS, BY DIVISIONS AND STATES: CENSUS OF 1950—Continued

[Figures relate to part owners reporting both value of land and buildings and amount of cash rent paid. Data are based on reports for only a sample of farms. See text.]

	Region, division, and State	$10,000 to $14,999			$15,000 to $24,999			$25,000 to $49,999			$50,000 and over		
		Total	Commercial	Other	Total	Commercial	Other	Total	Commercial	Other	Total	Commercial	Other
1	**United States**	8.0	8.7	2.4	8.2	9.1	1.7	4.9	5.4	0.7	3.0	3.4	0.2
2	The North	8.7	9.1	2.1	8.3	8.7	1.3	4.5	4.7	0.5	1.5	1.6	.....
3	The South	6.1	7.2	1.8	6.6	8.0	1.5	3.9	4.8	0.6	3.1	3.9	0.1
4	The West	10.4	10.7	7.4	12.2	12.9	3.9	8.8	9.3	2.3	8.0	8.6	0.9
	Geographic Divisions:												
5	New England	4.9	5.1	1.9	2.2	2.2	1.9	2.0	2.1	.....	0.6	0.7	.....
6	Middle Atlantic	6.1	6.4	1.3	5.2	5.5	0.6	2.3	2.4	0.8	1.5	1.6	.....
7	East North Central	8.0	8.5	2.1	8.6	9.1	2.2	2.4	2.5	0.8	0.7	0.8	.....
8	West North Central	10.3	10.6	2.5	9.7	10.1	0.8	6.6	6.9	0.3	2.0	2.1	.....
9	South Atlantic	4.4	5.3	1.4	4.1	5.0	1.1	2.2	2.8	0.4	1.0	1.3	0.2
10	East South Central	4.4	5.8	1.0	3.7	4.6	1.6	3.1	4.2	0.5	1.9	2.7	.....
11	West South Central	7.9	8.8	2.9	9.5	10.9	1.8	5.4	6.2	0.9	5.1	6.0	0.2
12	Mountain	9.6	9.9	5.2	9.7	10.2	2.2	7.4	7.8	1.3	5.8	6.1	0.3
13	Pacific	11.5	11.6	9.5	15.3	16.2	5.5	10.5	11.2	3.2	10.9	11.7	1.5
	New England:												
14	Maine	0.7	0.8	.....	2.3	2.5	.....	3.1	3.3	.....	.....	.....	.....
15	New Hampshire	4.9	5.4	.....	1.4	0.3	12.5	1.2	1.3	.....	.....	.....	.....
16	Vermont	3.2	3.4	.....	0.2	0.2	.....	0.4	0.5	.....	.....	.....	.....
17	Massachusetts	4.8	4.5	12.5	3.3	3.4	.....	1.4	1.5	.....	0.3	0.3	.....
18	Rhode Island	20.3	21.9	.....	5.0	5.3	.....	.....	.....	.....	2.5	2.7	.....
19	Connecticut	8.2	8.6	.....	3.6	3.8	.....	5.1	5.3	.....	2.5	2.7	.....
	Middle Atlantic:												
20	New York	5.8	6.0	.....	5.3	5.4	1.3	2.0	2.1	1.3	1.5	1.6	.....
21	New Jersey	11.0	11.6	.....	8.0	8.4	.....	5.0	5.3	.....	3.5	3.6	.....
22	Pennsylvania	5.2	5.4	3.0	4.3	4.7	.....	2.0	2.2	(1)	0.9	0.9	.....
	East North Central:												
23	Ohio	12.4	13.6	3.5	9.9	11.0	1.8	4.8	5.2	1.8	2.0	2.3	.....
24	Indiana	12.1	12.6	7.9	9.5	10.3	2.6	6.8	7.6	.....	2.6	2.9	.....
25	Illinois	8.6	9.4	.....	23.6	25.5	4.8	1.0	1.0	1.2	0.3	0.3	.....
26	Michigan	6.1	6.4	1.3	4.4	4.6	1.6	1.4	1.5	.....	0.2	0.3	.....
27	Wisconsin	6.2	6.4	.....	3.5	3.6	.....	1.7	1.7	.....	0.3	0.3	.....
	West North Central:												
28	Minnesota	7.3	7.7	.....	6.0	6.3	.....	2.7	2.8	.....	0.6	0.6	.....
29	Iowa	13.1	13.5	3.3	17.4	18.2	.....	14.6	15.2	.....	3.8	4.0	.....
30	Missouri	8.1	8.8	2.5	6.0	6.4	2.5	3.2	3.5	.....	1.5	1.7	.....
31	North Dakota	7.2	7.4	.....	4.5	4.6	.....	3.1	3.0	5.9	1.1	1.1	.....
32	South Dakota	9.8	9.9	5.6	8.2	8.4	.....	2.9	3.0	.....	1.3	1.3	.....
33	Nebraska	14.0	14.4	.....	13.9	14.3	.....	11.2	11.5	.....	3.2	3.3	.....
34	Kansas	13.8	14.0	7.9	12.4	12.7	.....	10.3	10.6	.....	3.5	3.6	.....
	South Atlantic:												
35	Delaware	7.9	8.5	.....	10.7	11.5	.....	1.4	1.5	.....	0.7	0.8	.....
36	Maryland	7.0	7.2	4.8	9.8	10.9	.....	7.0	7.2	4.8	0.8	0.9	.....
37	District of Columbia	(*)	(*)	(*)	(*)	(*)	(*)	(*)	(*)	(*)	(*)	(*)	(*)
38	Virginia	7.8	9.1	2.3	8.0	9.9	.....	4.4	5.5	.....	1.5	1.8	.....
39	West Virginia	3.6	6.5	.....	4.1	5.6	2.2	1.8	3.2	.....	0.5	0.9	.....
40	North Carolina	4.8	5.6	1.2	3.5	3.9	1.8	1.9	2.3	0.1	0.4	0.5	.....
41	South Carolina	3.0	3.8	0.9	2.6	3.2	1.2	1.0	1.1	0.6	0.9	1.2	0.3
42	Georgia	4.0	4.5	2.0	2.9	3.4	1.0	1.5	1.8	0.5	0.6	0.7	.....
43	Florida	3.7	4.3	1.8	5.0	6.6	.....	4.0	5.2	0.2	3.3	4.1	0.9
	East South Central:												
44	Kentucky	5.6	7.4	2.7	4.6	6.2	1.8	3.5	5.6	.....	3.1	4.9	.....
45	Tennessee	8.3	10.4	1.0	6.7	7.2	5.1	4.2	5.2	1.0	2.9	3.8	.....
46	Alabama	3.0	4.4	0.7	2.9	3.9	1.0	1.9	2.7	0.5	0.8	1.2	.....
47	Mississippi	4.1	4.8	1.0	3.1	3.6	0.8	4.5	5.4	0.2	2.9	3.5	.....
	West South Central:												
48	Arkansas	4.7	5.8	1.3	3.7	4.7	0.6	4.9	6.0	1.4	2.5	3.3	0.1
49	Louisiana	4.6	4.8	4.2	3.4	4.3	0.8	3.2	4.1	0.7	2.8	3.7	0.2
50	Oklahoma	8.6	9.7	1.1	7.1	8.0	0.8	4.3	4.9	.....	2.2	2.5	.....
51	Texas	8.6	9.3	4.1	13.1	14.8	3.0	6.5	7.4	1.3	7.8	9.0	0.3
	Mountain:												
52	Montana	6.9	7.1	4.4	8.4	8.9	.....	6.4	6.8	.....	4.0	4.1	0.9
53	Idaho	11.7	13.0	.....	10.2	11.0	3.3	7.8	8.7	.....	4.2	4.7	.....
54	Wyoming	10.1	10.9	.....	10.8	11.3	3.6	8.4	8.5	7.1	7.4	7.9	.....
55	Colorado	11.3	10.9	20.0	11.7	12.3	.....	6.6	7.0	.....	5.1	5.3	.....
56	New Mexico	9.0	8.8	11.2	9.9	10.4	4.5	9.3	10.1	0.7	11.0	11.9	0.7
57	Arizona	11.1	11.6	.....	12.5	12.3	17.6	17.0	17.5	5.9	15.9	16.6	.....
58	Utah	11.4	12.6	0.6	6.2	6.8	.....	2.5	2.7	.....	1.0	1.1	.....
59	Nevada	7.5	7.5	.....	21.9	21.9	.....	13.7	13.7	.....	8.2	8.2	.....
	Pacific:												
60	Washington	11.9	12.4	6.5	10.9	11.4	4.3	5.6	6.1	.....	2.6	2.8	.....
61	Oregon	12.3	12.0	14.8	10.7	11.3	5.6	10.0	11.2	.....	5.2	5.8	.....
62	California	10.9	11.2	8.0	19.1	20.2	6.0	13.0	13.6	6.4	16.8	18.0	3.0

*Not available.

[1] 0.05 percent or less.

Table 6.—CASH RENT PAID BY CASH TENANTS REPORTING BOTH VALUE OF LAND AND BUILDINGS AND AMOUNT OF CASH RENT, BY DIVISIONS AND STATES: CENSUSES OF 1950, 1940, AND 1930

[All 1950 data are based on reports for only a sample of farms. See text.]

	Region, division, and State	All cash tenants reporting both value of land and buildings and amount of cash rent paid											
		Number of farms			Percent of all cash tenants			Land rented from others (acres)					
								Total, 1950	Rented and operated		Average per operator		
		1950	1940	1930	1950	1940	1930		1940	1930	1950	1940	1930
1	**United States**	147,598	485,436	485,889	68.0	94.4	99.3	29,439,203	70,072,002	70,347,725	199.5	144.3	144.8
2	The North	55,730	200,430	209,258	72.3	93.4	99.3	8,837,154	25,109,219	30,260,205	158.6	125.3	144.6
3	The South	79,385	242,194	236,415	64.6	95.2	99.3	15,109,901	31,208,709	26,616,941	190.3	128.9	112.6
4	The West	12,483	42,812	40,216	72.6	94.1	99.3	5,492,148	13,754,074	13,470,579	440.0	321.3	335.0
	Geographic Divisions:												
5	New England	1,145	5,849	5,313	65.7	90.1	99.5	137,102	498,441	546,830	119.7	85.2	102.9
6	Middle Atlantic	5,739	21,998	20,673	71.9	90.5	99.0	657,132	1,882,873	1,989,711	114.5	85.6	96.2
7	East North Central	18,506	73,694	62,318	71.9	92.9	99.2	2,008,042	6,563,832	6,403,667	108.5	89.1	102.8
8	West North Central	30,340	98,889	120,954	73.0	94.6	99.5	6,034,878	16,164,073	21,319,997	198.9	163.5	176.3
9	South Atlantic	24,697	81,590	78,409	65.4	95.2	99.5	2,239,276	6,316,941	5,816,339	90.7	77.4	74.2
10	East South Central	25,846	79,535	96,341	62.6	95.7	99.4	1,834,665	5,105,752	5,295,225	71.0	64.2	55.0
11	West South Central	28,842	81,069	61,665	65.7	94.8	99.0	11,035,960	19,786,016	15,505,377	382.6	244.1	251.4
12	Mountain	3,809	15,060	15,546	70.1	92.6	99.0	3,433,358	9,084,289	8,241,137	901.4	603.2	530.1
13	Pacific	8,674	27,752	24,670	73.8	95.0	99.4	2,058,790	4,669,785	5,229,442	237.4	168.3	212.0
	New England:												
14	Maine	195	1,512	1,321	67.2	88.9	99.4	18,480	131,922	128,680	94.8	87.2	97.4
15	New Hampshire	146	581	618	78.1	87.6	99.7	18,165	66,667	78,815	124.4	114.7	127.5
16	Vermont	271	1,139	1,168	81.6	88.9	99.7	49,225	155,179	162,753	181.6	136.2	139.3
17	Massachusetts	231	1,414	1,078	59.8	91.1	99.4	15,616	65,850	72,528	67.6	46.6	67.3
18	Rhode Island	55	234	335	50.0	94.4	100.0	2,995	16,573	30,780	54.5	70.8	91.9
19	Connecticut	247	969	793	56.4	92.5	99.4	32,621	62,250	73,274	132.1	64.2	92.4
	Middle Atlantic:												
20	New York	2,384	8,923	8,638	76.3	89.0	99.1	317,699	877,932	938,361	133.3	98.4	108.6
21	New Jersey	595	2,487	2,030	69.7	95.1	99.1	67,623	184,206	171,193	113.7	74.1	84.3
22	Pennsylvania	2,760	10,588	10,005	68.9	90.7	99.0	271,810	820,735	880,157	98.5	77.5	88.0
	East North Central:												
23	Ohio	4,341	16,582	14,026	77.2	93.1	99.1	417,235	1,224,894	1,272,001	96.1	73.9	90.7
24	Indiana	1,822	9,195	7,804	69.5	90.5	99.0	128,196	535,565	554,400	70.4	58.2	71.0
25	Illinois	4,861	17,704	19,051	64.0	94.1	99.4	530,965	1,707,072	2,204,257	109.2	96.4	115.7
26	Michigan	2,271	10,387	7,782	75.9	90.8	98.6	263,509	820,272	697,531	116.0	79.0	89.6
27	Wisconsin	5,211	19,826	13,655	75.6	94.1	99.2	668,137	2,276,029	1,675,478	128.2	114.8	122.7
	West North Central:												
28	Minnesota	7,624	23,257	23,134	81.1	95.4	99.5	1,221,655	3,089,362	3,531,994	160.2	132.8	152.7
29	Iowa	9,968	28,647	45,843	75.8	96.8	99.7	1,519,551	3,704,214	6,823,910	152.4	129.3	148.9
30	Missouri	5,874	22,560	18,831	69.9	92.8	99.3	665,263	1,950,406	1,944,538	113.3	86.5	103.3
31	North Dakota	506	3,169	2,175	54.8	92.9	97.7	204,871	959,620	704,475	404.9	302.8	323.9
32	South Dakota	1,383	4,887	6,579	77.7	93.2	99.6	792,393	2,583,161	2,463,940	573.0	528.6	374.5
33	Nebraska	2,068	7,288	12,664	59.7	94.0	99.5	979,120	2,576,460	3,731,348	473.5	353.5	294.6
34	Kansas	2,917	9,081	11,728	65.3	92.4	98.9	652,025	1,300,850	2,119,792	223.5	143.2	180.7
	South Atlantic:												
35	Delaware	156	486	491	66.1	92.9	99.4	11,999	33,917	34,392	76.9	69.8	70.0
36	Maryland	801	2,035	1,811	77.2	91.8	98.3	94,425	141,560	150,120	117.9	69.6	82.9
37	District of Columbia	(*)	9	23	(*)	90.0	100.0	(*)	143	413	(*)	15.9	18.0
38	Virginia	1,514	7,859	7,215	60.0	91.7	99.1	135,172	564,306	651,364	89.3	71.8	90.3
39	West Virginia	2,357	11,843	7,057	66.2	92.7	99.6	171,105	713,000	576,606	72.6	60.2	81.7
40	North Carolina	2,406	10,001	9,196	55.2	93.3	99.6	170,332	617,779	579,460	70.8	61.8	63.0
41	South Carolina	5,997	15,465	18,219	69.9	97.1	99.7	388,665	892,750	861,726	64.8	57.7	47.3
42	Georgia	9,986	27,225	27,422	65.4	97.4	99.6	1,035,427	2,740,313	2,427,199	103.7	100.7	88.5
43	Florida	1,480	6,667	6,975	66.6	94.9	99.2	232,151	613,173	535,059	156.9	92.0	76.7
	East South Central:												
44	Kentucky	2,436	12,405	8,771	67.3	92.0	98.7	162,415	734,053	661,784	66.7	59.9	75.5
45	Tennessee	2,408	10,218	12,091	57.8	92.6	99.0	200,324	643,687	821,143	83.2	63.0	67.9
46	Alabama	14,299	38,789	48,599	64.9	98.0	99.8	920,049	2,459,848	2,476,639	64.3	63.4	51.0
47	Mississippi	6,703	18,123	26,880	58.4	95.5	99.2	551,877	1,259,164	1,335,659	82.3	69.5	49.7
	West South Central:												
48	Arkansas	4,593	15,824	14,791	67.7	94.1	98.9	451,059	1,168,038	872,843	98.2	73.8	59.0
49	Louisiana	3,180	10,708	12,806	55.5	95.6	99.4	239,459	611,703	586,955	75.3	57.1	45.8
50	Oklahoma	9,015	25,351	17,411	67.0	95.2	98.9	1,543,227	3,187,937	2,624,302	171.2	125.8	150.7
51	Texas	12,054	29,186	16,657	67.2	94.4	98.7	8,802,215	14,818,338	11,421,277	730.2	507.7	685.7
	Mountain:												
52	Montana	609	3,105	3,031	73.9	93.4	98.5	650,593	2,361,640	2,184,794	1,068.3	760.6	720.8
53	Idaho	695	2,844	3,109	65.4	92.4	99.5	138,702	380,607	476,228	199.6	133.8	153.2
54	Wyoming	432	1,284	1,113	79.0	94.9	98.9	795,239	1,418,955	1,150,627	1,840.8	1,105.1	1,033.8
55	Colorado	904	3,940	4,150	66.5	92.4	98.8	340,384	1,448,440	1,624,183	376.5	367.6	391.4
56	New Mexico	342	1,544	1,518	65.5	94.0	99.3	1,083,851	2,364,454	1,786,632	3,169.2	1,531.4	1,177.0
57	Arizona	372	1,103	1,113	73.5	92.4	99.8	294,071	796,910	627,447	790.5	722.5	563.7
58	Utah	359	1,016	1,261	74.5	88.1	98.1	80,448	181,826	177,947	224.1	179.0	141.1
59	Nevada	96	224	251	71.6	91.4	98.0	50,070	131,457	213,279	521.6	586.9	849.7
	Pacific:												
60	Washington	1,903	7,861	5,695	76.7	94.4	99.5	313,192	797,024	757,767	164.6	101.4	133.1
61	Oregon	1,221	5,471	5,187	78.1	93.1	99.6	270,252	906,195	1,102,979	221.3	165.6	212.6
62	California	5,550	14,420	13,788	72.0	96.1	99.3	1,475,346	2,966,566	3,368,696	265.8	205.7	244.3

*Not available.

Table 6.–CASH RENT PAID BY CASH TENANTS REPORTING BOTH VALUE OF LAND AND BUILDINGS AND AMOUNT OF CASH RENT; BY DIVISIONS AND STATES: CENSUSES OF 1950, 1940, AND 1930–Continued

[All 1950 data are based on reports for only a sample of farms. See text]

	Region, division, and State	All cash tenants reporting both value of land and buildings and amount of cash rent paid—Continued															
		Cropland harvested				Value of land and buildings (dollars)				Cash rent paid (dollars)							
		Farms reporting		Acres		Average per operator		Average per acre		Average per operator			Average per acre			Average per $100 of value	
		1949	1939	1949	1939	1950	1940	1950	1940	1950	1940	1930	1950	1940	1930	1950	1940
1	U.S.....	123,764	428,752	6,924,145	17,710,999	12,160	4,333	60.97	30.02	575	243	395	2.88	1.68	2.73	4.73	5.60
2	The North..	49,057	177,347	4,090,080	10,023,495	15,377	5,946	96.97	47.46	749	329	594	4.73	2.62	4.11	4.87	5.53
3	The South..	65,367	218,087	2,235,829	6,251,345	7,125	2,413	37.43	18.73	318	136	169	1.67	1.05	1.50	4.46	5.63
4	The West...	9,340	33,318	598,236	1,436,159	29,823	7,645	67.78	23.80	1,433	443	682	3.26	1.38	2.04	4.80	5.80
	Geo. Div.																
5	N.E.....	984	5,125	35,216	130,581	11,574	4,588	96.66	53.84	610	225	279	5.09	2.64	2.71	5.27	4.90
6	M.A.....	5,196	19,672	313,021	687,513	12,774	5,602	111.56	65.45	589	262	336	5.14	3.06	3.49	4.61	4.68
7	E.N.C...	16,215	65,598	1,022,215	2,981,613	13,833	5,736	127.48	64.39	687	299	485	6.33	3.35	4.72	4.96	5.21
8	W.N.C...	26,662	86,952	2,719,628	6,223,788	16,955	6,260	85.24	38.30	824	372	709	4.14	2.28	4.02	4.86	5.95
9	S.A.....	21,842	76,548	680,897	2,033,856	4,531	1,933	49.98	24.97	258	106	131	2.84	1.38	1.77	5.69	5.51
10	E.S.C...	23,187	75,099	567,342	1,796,880	3,784	1,596	53.31	24.86	228	111	148	3.21	1.73	2.70	6.01	6.97
11	W.S.C...	20,338	66,440	987,590	2,420,609	12,339	3,698	32.25	15.15	451	190	249	1.18	0.78	0.99	3.65	5.12
12	Mt.....	3,005	11,542	255,062	654,555	18,348	5,211	20.35	8.64	907	305	476	1.01	0.51	0.90	4.94	5.85
13	Pac.....	6,335	21,776	343,174	781,604	34,862	8,966	146.88	53.29	1,663	518	812	7.01	3.08	3.83	4.77	5.78
	N.E.																
14	Maine...	180	1,385	5,620	39,532	5,570	2,631	58.77	30.16	439	166	212	4.63	1.90	2.18	7.88	6.29
15	N.H.....	116	517	2,413	13,372	6,401	3,348	49.06	29.18	363	171	201	2.91	1.49	1.58	5.94	5.11
16	Vt.....	251	1,089	12,430	44,112	8,131	3,713	44.76	27.26	381	195	228	2.10	1.43	1.64	4.69	5.26
17	Mass....	156	1,157	4,331	15,648	11,196	4,913	165.52	105.50	529	258	345	7.82	5.55	5.13	4.72	5.26
18	R.I.....	45	196	1,080	3,971	10,300	7,592	189.15	107.19	464	291	368	8.53	4.10	4.01	4.51	3.83
19	Conn....	236	781	9,342	13,946	23,964	8,216	181.45	127.89	1,250	319	399	9.47	4.97	4.32	5.22	3.89
	M.A.																
20	N.Y.....	2,224	8,142	127,983	336,198	12,949	6,082	97.17	61.82	643	280	371	4.82	2.85	3.41	4.96	4.61
21	N.J.....	512	2,065	31,818	79,789	20,764	7,612	182.70	102.76	1,056	411	494	9.29	5.55	5.86	5.09	5.40
22	Pa.....	2,460	9,465	153,220	271,526	10,901	4,726	110.69	60.96	441	212	274	4.48	2.73	3.11	4.05	4.48
	E.N.C.																
23	Ohio....	3,696	14,605	180,006	470,706	11,454	5,045	119.17	68.29	479	254	388	4.98	3.44	4.28	4.18	5.04
24	Ind.....	1,307	7,229	61,788	236,920	10,294	4,072	146.30	69.91	480	222	333	6.83	3.80	4.69	4.67	5.44
25	Ill.....	4,021	15,159	338,762	961,143	20,380	8,441	186.57	87.54	991	426	684	9.07	4.42	5.91	4.86	5.04
26	Mich....	2,115	9,465	110,744	330,696	11,315	4,210	97.52	53.31	460	200	294	3.97	2.53	3.28	4.07	4.75
27	Wis.....	5,076	19,140	330,915	982,148	12,041	5,468	93.91	47.63	746	310	500	5.82	2.70	4.08	6.20	5.66
	W.N.C.																
28	Minn....	7,264	22,069	751,591	1,668,874	15,672	5,981	97.81	45.02	782	358	589	4.88	2.69	3.86	4.99	5.98
29	Iowa....	9,557	27,111	1,012,061	2,216,747	25,511	10,551	167.35	81.60	1,297	663	1,031	8.51	5.13	6.93	5.08	6.28
30	Mo.....	4,138	18,080	179,892	582,412	7,022	2,956	62.00	34.19	361	163	314	3.19	1.89	3.04	5.14	5.51
31	N.Dak...	470	2,646	86,845	293,410	10,418	2,951	25.73	9.75	445	142	335	1.10	0.47	1.04	4.27	4.80
32	S.Dak...	1,214	3,755	225,156	429,993	14,946	4,116	26.09	7.79	455	212	577	0.79	0.40	1.54	3.05	5.15
33	Nebr....	1,853	6,165	296,599	664,970	19,395	5,944	40.96	16.81	840	331	750	1.77	0.94	2.54	4.33	5.57
34	Kans....	2,166	7,126	167,484	367,382	11,424	4,205	51.11	29.36	476	213	415	2.13	1.49	2.30	4.17	5.08
	S.A.																
35	Del.....	141	431	4,154	11,531	11,487	6,133	149.34	87.87	393	209	278	5.11	2.99	3.97	3.42	3.41
36	Md.....	706	1,724	44,180	45,528	14,053	4,782	119.21	68.75	962	210	276	8.16	3.03	3.33	6.85	4.40
37	D.C.....	(*)	7	(*)	46	(*)	(*)	(*)	(*)	(*)	(*)	(*)	(*)	18.92	17.09	(*)	1.55
38	Va.....	1,133	7,031	31,132	111,138	7,451	2,593	83.45	36.11	340	109	151	3.80	1.52	1.67	4.56	4.20
39	W.Va....	1,861	10,907	17,335	87,742	3,449	1,567	47.52	26.04	125	69	96	1.72	1.14	1.18	3.62	4.38
40	N.C.....	2,176	9,378	47,112	171,269	5,932	2,134	83.79	34.54	304	116	160	4.30	1.88	2.54	5.13	5.44
41	S.C.....	5,566	15,156	158,337	407,547	3,485	1,536	53.78	26.60	193	95	104	2.98	1.64	2.21	5.54	6.16
42	Ga.....	9,054	26,098	340,671	1,032,176	3,623	1,774	34.94	17.63	239	112	130	2.30	1.11	1.46	6.60	6.32
43	Fla.....	1,205	5,816	37,976	166,879	5,475	1,877	34.91	20.40	305	122	135	1.94	1.32	1.76	5.57	6.48
	E.S.C.																
44	Ky.....	2,086	11,290	20,340	120,265	4,704	1,842	70.56	30.75	197	91	172	2.96	1.53	2.28	4.19	4.96
45	Tenn....	1,868	9,169	52,809	215,925	7,159	2,542	86.05	40.34	364	155	196	4.38	2.46	2.88	5.09	6.09
46	Ala.....	13,238	37,427	323,054	1,003,128	2,663	1,258	41.39	19.83	160	89	109	2.49	1.41	2.14	6.03	7.11
47	Miss....	5,995	17,213	171,139	457,562	4,630	1,618	56.24	23.29	333	147	191	4.04	2.11	3.84	7.19	9.07
	W.S.C.																
48	Ark.....	3,396	13,983	133,555	442,017	6,534	2,294	66.54	31.08	394	195	187	4.01	2.64	3.17	6.03	8.49
49	La.....	2,590	9,967	70,591	234,163	5,317	1,976	70.60	34.59	260	114	140	3.46	2.00	3.05	4.89	5.78
50	Okla....	6,522	21,960	310,057	888,790	6,019	2,329	35.16	18.52	263	123	231	1.54	0.98	1.53	4.38	5.29
51	Tex.....	7,830	20,530	473,387	855,639	21,130	6,282	28.94	12.37	662	272	405	0.91	0.54	0.59	3.14	4.33
	Mt.																
52	Mont....	514	2,525	56,353	180,623	14,196	4,830	13.29	6.35	751	248	391	0.70	0.33	0.54	5.29	5.14
53	Idaho...	549	2,370	35,600	96,487	13,328	4,433	66.78	33.12	872	301	509	4.37	2.25	3.32	6.54	6.78
54	Wyo.....	349	944	47,154	85,080	22,113	5,953	12.01	5.39	806	304	412	0.44	0.27	0.40	3.65	5.10
55	Colo....	759	2,980	59,032	156,146	13,862	4,339	36.81	11.80	730	248	395	1.94	0.67	1.01	5.27	5.71
56	N.Mex...	254	996	21,108	60,478	32,929	6,721	10.39	4.39	1,075	272	299	0.34	0.18	0.25	3.27	4.04
57	Ariz....	198	644	16,992	33,059	29,448	7,676	37.25	10.62	1,616	669	1,137	2.04	0.93	2.02	5.49	8.72
58	Utah....	316	910	11,501	28,835	14,631	5,216	65.29	29.14	803	326	459	3.59	1.82	3.25	5.49	6.26
59	Nev.....	66	173	7,322	13,847	25,260	8,903	48.43	15.17	1,311	489	946	2.51	0.83	1.11	5.19	5.50
	Pac.																
60	Wash....	1,523	6,642	60,756	148,799	14,608	4,930	88.76	48.62	799	262	451	4.85	2.58	3.39	5.47	5.32
61	Oreg....	975	4,479	46,798	141,121	16,285	5,115	73.58	30.88	907	261	405	4.10	1.57	1.90	5.57	5.10
62	Calif...	3,837	10,655	235,620	491,684	45,893	12,628	172.64	61.38	2,126	756	1,114	8.00	3.67	4.56	4.63	5.98

*Not available.

Table 6.—CASH RENT PAID BY CASH TENANTS REPORTING BOTH VALUE OF LAND AND BUILDINGS AND AMOUNT OF CASH RENT; BY DIVISIONS AND STATES: CENSUSES OF 1950, 1940, AND 1930—Continued

[All 1950 data are based on reports for only a sample of farms. See text]

	Region, division, and State	Cash tenants related to landlord													
		Number of farms		Percent of all tenants related to landlord		Land rented from others (acres)		Cropland harvested, 1949		Value of land and buildings, 1950 (dollars)		Cash rent paid (dollars)				
												Average per operator		Average per acre		Average per $100 of value, 1950
		1950	1930	1950	1930	Total, 1950	Rented and operated, 1930	Farms reporting	Acres	Average per operator	Average per acre	1950	1930	1950	1930	
1	U.S.	29,884	94,978	9.5	18.6	7,111,769	14,040,868	27,747	2,202,694	17,743	74.56	796	496	3.35	3.36	4.49
2	The North	18,151	61,424	11.1	27.0	3,071,309	9,058,231	17,378	1,658,898	19,022	112.42	883	652	5.22	4.42	4.64
3	The South	9,416	28,332	7.0	10.7	2,787,987	3,476,465	8,274	378,646	11,134	37.60	429	151	1.45	1.23	3.85
4	The West	2,317	5,222	14.3	29.2	1,252,473	1,506,172	2,095	165,150	34,589	63.99	1,605	546	2.97	1.89	4.64
	Geo. Divisions:															
5	New England	286	1,370	24.5	63.8	38,191	144,502	265	9,945	12,678	94.94	778	299	5.83	2.83	6.14
6	Middle Atlantic	1,662	5,620	22.5	37.2	197,244	521,818	1,542	93,091	13,295	112.03	606	329	5.10	3.54	4.56
7	E.N. Central	5,876	18,846	9.8	23.5	732,397	2,164,866	5,621	399,908	15,921	127.73	754	540	6.05	4.70	4.74
8	W.N. Central	10,327	35,588	10.8	27.4	2,103,477	6,227,045	9,950	1,155,954	21,884	107.44	1,005	775	4.93	4.43	4.59
9	South Atlantic	2,863	11,350	6.8	15.7	308,620	826,171	2,712	112,386	6,771	62.81	329	126	3.05	1.73	4.85
10	E.S. Central	2,851	10,263	6.3	11.6	260,595	612,721	2,625	83,492	5,784	63.28	296	126	3.24	2.11	5.12
11	W.S. Central	3,702	6,719	7.9	6.4	2,218,772	2,037,573	2,937	182,768	18,628	31.08	609	231	1.02	0.76	3.27
12	Mountain	725	2,085	7.9	20.5	723,813	870,101	677	65,532	22,601	22.64	1,058	453	1.06	1.09	4.68
13	Pacific	1,592	3,137	22.6	40.7	528,660	636,071	1,418	99,618	40,048	120.60	1,854	607	5.58	2.99	4.63
	New England:															
14	Maine	40	373	14.4	70.2	5,220	38,037	40	1,700	9,670	74.10	611	253	4.68	2.48	6.32
15	N.H.	25	133	21.7	63.0	1,685	18,015	20	315	4,560	67.66	220	218	3.27	1.61	4.83
16	Vt.	75	288	29.5	47.8	14,280	44,123	70	3,045	9,033	47.44	537	259	2.82	1.69	5.94
17	Mass.	45	319	19.2	72.7	3,090	23,481	40	1,215	9,833	143.20	562	378	8.18	5.14	5.71
18	R.I.	15	56	28.8	64.4	1,370	3,536	15	425	11,500	125.91	512	248	5.60	3.93	4.45
19	Conn.	86	201	36.6	72.0	12,546	17,310	80	3,245	21,308	146.06	1,389	384	9.52	4.46	6.52
	Middle Atlantic:															
20	N.Y.	737	2,401	30.9	39.9	112,134	259,411	697	47,789	13,206	86.80	666	363	4.38	3.36	5.05
21	N.J.	110	433	21.3	45.2	8,970	31,693	90	4,487	25,609	314.05	969	504	11.89	6.88	3.79
22	Pa.	815	2,786	18.2	34.3	76,140	230,714	755	40,815	11,713	125.38	502	272	5.37	3.28	4.28
	East North Central:															
23	Ohio	1,216	3,925	9.9	22.4	130,040	361,927	1,126	68,776	14,991	140.18	544	392	5.18	4.25	3.70
24	Ind.	456	2,091	4.2	13.7	44,521	194,488	411	24,365	13,166	134.85	572	392	5.86	4.22	4.35
25	Ill.	1,394	5,806	6.7	21.9	171,041	755,984	1,304	112,122	22,886	186.52	1,004	738	8.19	5.67	4.39
26	Mich.	600	1,947	11.2	23.9	92,450	189,779	590	41,060	13,170	85.48	516	335	3.35	3.43	3.92
27	Wis.	2,210	5,077	20.2	39.7	294,345	662,688	2,190	153,585	13,353	100.26	808	566	6.07	4.34	6.05
	West North Central:															
28	Minn.	3,427	7,753	22.6	42.7	593,390	1,232,125	3,377	392,077	18,519	106.95	879	616	5.08	3.88	4.75
29	Iowa	4,141	15,063	15.3	46.2	673,286	2,377,291	4,095	457,895	29,258	179.95	1,340	1,044	8.24	6.61	4.58
30	Mo.	1,038	4,215	9.6	20.5	158,835	516,303	933	51,876	9,586	62.64	433	350	2.83	2.86	4.52
31	N.Dak.	167	457	2.7	7.5	48,365	153,542	152	26,190	13,619	47.03	688	447	2.37	1.33	5.05
32	S.Dak.	354	1,534	5.5	16.5	178,280	443,691	329	66,453	15,959	31.69	472	683	0.94	2.36	2.96
33	Nebr.	709	3,975	4.8	18.7	333,204	972,410	659	121,293	23,190	49.34	1,068	800	2.27	3.27	4.60
34	Kans.	491	2,591	3.3	11.8	118,117	531,683	405	40,170	14,367	59.72	665	458	2.77	2.23	4.63
	South Atlantic:															
35	Del.	15	70	6.7	15.8	2,335	4,638	15	875	8,667	55.67	430	298	2.76	4.50	4.96
36	Md.	170	425	14.8	18.7	23,375	37,666	160	10,900	18,824	136.90	837	310	6.09	3.49	4.45
37	D.C.	(*)	2	(*)	100.0	(*)	21	(*)	(*)	(*)	(*)	(*)	(*)	(*)	19.05	(*)
38	Va.	177	1,145	4.1	11.8	19,503	102,893	157	5,867	11,264	102.23	545	155	4.95	1.73	4.84
39	W.Va.	135	1,091	9.5	34.6	13,560	85,661	130	3,055	4,642	46.21	201	100	2.00	1.28	4.34
40	N.C.	461	2,109	2.9	10.0	37,140	115,806	431	12,054	7,659	95.67	378	141	4.69	2.56	4.93
41	S.C.	638	2,486	8.3	21.7	57,797	151,764	623	26,387	5,875	64.85	253	103	2.79	1.68	4.31
42	Ga.	1,120	3,406	11.1	15.5	138,340	293,351	1,065	48,266	4,941	40.00	269	109	2.18	1.27	5.45
43	Fla.	147	616	13.4	27.8	16,570	34,371	131	4,982	4,230	37.53	213	99	1.89	1.77	5.03
	East South Central:															
44	Ky.	240	1,381	2.4	6.8	15,655	111,449	220	4,485	8,211	125.88	315	218	4.83	2.70	3.83
45	Tenn.	411	1,529	3.7	7.0	39,015	114,659	341	11,835	8,848	93.21	419	171	4.41	2.29	4.74
46	Ala.	1,267	4,731	10.7	19.5	116,211	253,752	1,211	38,341	3,964	43.21	183	92	1.99	1.72	4.62
47	Miss.	933	2,622	7.6	12.0	89,714	132,861	853	28,831	6,282	65.33	392	111	4.07	2.19	6.23
	West South Central:															
48	Ark.	577	1,465	7.3	7.8	67,351	89,397	497	24,012	10,968	93.96	514	130	4.41	2.13	4.69
49	La.	365	1,427	6.2	11.2	25,605	62,558	319	10,284	6,256	89.19	324	110	4.62	2.51	5.18
50	Okla.	797	1,244	8.0	6.7	195,576	199,145	657	43,885	10,053	40.97	338	248	1.38	1.55	3.37
51	Tex.	1,963	2,583	8.4	4.7	1,930,240	1,686,473	1,464	104,587	26,662	27.11	799	348	0.18	0.53	3.00
	Mountain:															
52	Mont.	101	353	6.1	21.7	109,487	237,565	100	11,850	17,189	15.86	837	454	0.77	0.67	4.87
53	Idaho	130	474	5.6	23.0	11,595	74,164	125	5,640	14,946	167.57	896	544	10.05	3.48	6.00
54	Wyo.	99	140	18.0	24.6	238,235	135,992	92	14,767	24,937	10.36	826	398	0.34	0.41	3.31
55	Colo.	212	501	7.5	14.6	86,225	186,879	196	17,015	18,023	44.31	756	374	1.86	1.00	4.19
56	N.Mex.	29	176	3.2	18.3	251,292	145,380	20	4,545	66,976	7.73	2,496	254	0.29	0.31	3.73
57	Ariz.	53	70	23.6	26.4	6,579	4,965	48	6,058	49,041	395.07	2,907	845	23.42	11.91	5.93
58	Utah	85	331	13.2	28.2	7,100	64,847	80	2,920	14,835	177.61	658	419	7.88	2.14	4.44
59	Nev.	16	40	33.3	47.6	13,300	20,309	16	2,737	38,438	46.24	2,594	1,054	3.12	2.08	6.75
	Pacific:															
60	Wash.	343	854	16.3	33.4	102,750	99,666	323	15,265	20,623	68.84	1,079	450	3.60	3.86	5.23
61	Oreg.	322	992	20.2	43.8	91,122	194,771	301	19,090	20,539	72.58	985	403	3.48	2.05	4.80
62	Calif.	927	1,291	27.7	44.7	334,788	341,634	794	65,263	54,012	149.56	2,443	867	6.76	3.28	4.52

*Not available.

Table 7.—CASH RENT PAID BY CASH TENANTS REPORTING BOTH VALUE OF LAND AND BUILDINGS AND

[Data are based on reports for

	Region, division, and State	All cash tenants reporting value of land and buildings and amount of cash rent paid																			
		Number of farms		Land rented from others (acres)				Cropland harvested				Value of land and buildings (dollars)				Cash rent paid (dollars)					
				Total		Average per operator		Farm reporting		Acres		Average per operator		Average per acre		Average per operator		Average per acre		Average per $100 of value	
		Commercial	Other (part-time, residential, and abnormal)	Commercial	Other	Commercial	Other	Commercial	Other	Commercial	Other	Commercial	Other	Commercial	Other	Commercial	Other	Commercial	Other	Commercial	Other
1	U.S.	92,192	55,406	25,912,755	3,526,448	281.1	63.6	85,362	38,402	6,352,946	571,199	17,149	3,860	61.01	60.65	804	195	2.86	3.07	4.69	5.06
2	The North	43,063	12,667	8,098,140	739,014	188.1	58.3	41,157	7,900	3,941,310	148,770	18,430	4,996	98.01	85.64	893	261	4.75	4.47	4.85	5.22
3	The South	39,914	39,471	12,560,822	2,549,079	314.7	64.6	36,721	28,646	1,839,920	395,909	11,297	2,905	35.90	44.99	484	150	1.54	2.33	4.28	5.18
4	The West	9,215	3,268	5,253,793	238,355	570.1	72.9	7,484	1,856	571,716	26,520	36,502	10,989	64.02	150.67	1,770	482	3.10	6.60	4.85	4.38
	Geo. Div.																				
5	N.E.	770	375	107,977	29,125	140.2	77.7	704	280	30,331	4,885	14,655	5,249	104.50	67.59	779	263	5.55	3.38	5.32	5.01
6	M.A.	4,119	1,620	552,262	104,870	134.1	64.7	3,921	1,275	291,176	21,845	15,413	6,065	114.96	93.69	712	275	5.31	4.26	4.62	4.54
7	E.N.C.	13,281	5,225	1,759,052	248,990	132.4	47.7	12,860	3,355	968,255	53,960	17,105	5,514	129.15	115.72	848	276	6.40	5.79	4.96	5.01
8	W.N.C.	24,893	5,447	5,678,849	356,029	228.1	65.4	23,672	2,990	2,651,548	68,080	19,753	4,164	86.59	63.71	951	241	4.17	3.69	4.81	5.79
9	S.A.	12,502	12,195	1,518,377	720,899	121.5	59.1	12,130	9,712	549,372	131,525	6,142	2,881	50.57	48.73	363	150	2.99	2.53	5.92	5.19
10	E.S.C.	11,737	14,109	1,159,714	674,951	98.8	47.8	11,415	11,772	418,349	148,993	5,691	2,199	57.59	45.96	348	128	3.52	2.67	6.11	5.80
11	W.S.C.	15,675	13,167	9,882,731	1,153,229	630.5	87.6	13,176	7,162	872,199	115,391	19,608	3,686	31.10	42.08	681	176	1.08	2.01	3.48	4.77
12	Mt.	2,724	1,085	3,337,973	95,385	1,225.4	87.9	2,360	645	242,552	12,510	22,960	6,768	18.74	76.98	1,126	358	0.92	4.07	4.90	5.29
13	Pac.	6,491	2,183	1,915,820	142,970	295.2	65.5	5,124	1,211	329,164	14,010	42,185	13,088	142.93	199.84	2,040	543	6.91	8.29	4.84	4.15
	N.E.																				
14	Maine	75	120	8,965	9,515	119.5	79.3	75	105	3,635	1,985	8,857	3,515	74.10	44.34	799	214	6.68	2.70	9.02	6.10
15	N.H.	66	80	12,825	5,340	194.3	66.8	61	55	1,858	555	8,795	3,883	45.26	58.17	549	209	2.83	3.13	6.24	5.37
16	Vt.	191	80	38,230	10,995	200.2	137.4	186	65	10,955	1,475	9,670	4,456	48.31	32.42	437	248	2.18	1.80	4.52	5.55
17	Mass.	166	65	14,956	660	90.1	10.2	126	30	4,226	105	13,369	5,646	148.39	556.06	630	269	6.99	26.52	4.71	4.77
18	R.I.	50	5	2,770	225	55.4	45.0	45	.....	1,080	.....	9,830	15,000	177.44	333.33	397	1,140	7.16	25.33	4.04	7.60
19	Conn.	222	25	30,231	2,390	136.2	95.6	211	25	8,577	765	24,691	17,500	181.32	183.05	1,332	526	9.78	5.50	5.39	3.00
	M.A.																				
20	N.Y.	1,894	490	285,319	32,380	150.6	66.1	1,814	410	118,968	9,015	14,577	6,654	96.77	100.69	721	339	4.79	5.13	4.95	5.09
21	N.J.	515	80	64,253	3,370	124.8	42.1	457	55	30,693	1,125	22,522	9,448	180.52	224.30	1,148	467	9.20	11.09	5.10	4.95
22	Pa.	1,710	1,050	202,690	69,120	118.5	65.8	1,650	810	141,515	11,705	14,198	5,533	119.78	84.04	570	231	4.81	3.52	4.01	4.18
	E.N.C.																				
23	Ohio	2,591	1,750	314,055	103,180	121.2	59.0	2,506	1,190	162,886	17,120	15,214	5,889	125.51	99.87	629	257	5.19	4.35	4.13	4.36
24	Ind.	917	905	101,866	26,330	111.1	29.1	842	465	56,133	5,655	15,774	4,741	141.99	162.97	682	276	6.14	9.50	4.32	5.83
25	Ill.	3,611	1,250	495,790	35,175	137.3	28.1	3,426	595	331,322	7,440	25,920	4,374	188.79	155.42	1,241	267	9.04	9.50	4.79	6.11
26	Mich.	1,521	750	214,189	49,320	140.8	65.8	1,500	615	99,639	11,105	13,653	6,575	96.95	99.98	555	268	3.94	4.08	4.06	4.08
27	Wis.	4,641	570	633,152	34,985	136.4	61.4	4,586	490	318,275	12,640	12,697	6,699	93.07	109.15	793	365	5.81	5.95	6.25	5.45
	W.N.C.																				
28	Minn.	6,964	660	1,177,560	44,095	169.1	66.8	6,779	485	740,176	11,415	16,795	3,826	99.33	57.26	834	232	4.93	3.48	4.96	6.08
29	Iowa	9,343	625	1,498,956	20,595	160.4	33.0	9,157	400	1,004,546	7,515	26,836	5,705	167.27	173.14	1,358	387	8.46	11.75	5.06	6.79
30	Mo.	3,419	2,455	527,648	137,615	154.3	56.1	2,983	1,155	159,407	20,485	9,441	3,653	61.18	65.16	474	204	3.07	3.64	5.02	5.59
31	N.Dak.	366	140	193,926	10,945	529.9	78.2	345	125	83,770	3,075	13,402	2,617	25.29	33.47	554	160	1.05	2.05	4.13	6.11
32	S.Dak.	1,176	207	728,949	63,444	619.9	306.5	1,099	115	218,231	6,925	16,688	5,050	26.92	16.48	489	267	0.79	0.87	2.93	5.29
33	Nebr.	1,783	285	952,655	26,465	534.3	92.9	1,678	175	288,619	7,980	21,819	4,231	40.84	45.56	939	223	1.76	2.40	4.30	5.27
34	Kans.	1,842	1,075	599,155	52,870	325.3	49.2	1,631	535	156,799	10,685	15,373	4,658	47.26	94.71	604	257	1.86	5.22	3.93	5.51
	S.A.																				
35	Del.	86	70	10,299	1,700	119.8	24.3	81	60	3,744	410	16,976	4,743	141.75	195.29	573	171	4.79	7.03	3.38	3.60
36	Md.	561	240	82,530	11,895	147.1	49.6	546	160	42,040	2,140	17,208	6,676	117.00	134.70	1,211	383	8.23	7.72	7.03	5.73
37	D.C.	(*)	(*)	(*)	(*)	(*)	(*)	(*)	(*)	(*)	(*)	(*)	(*)	(*)	(*)	(*)	(*)	(*)	(*)	(*)	(*)
38	Va.	664	850	100,702	34,470	151.7	40.6	603	530	27,442	3,690	12,436	3,556	82.00	87.69	544	180	3.59	4.44	4.37	5.06
39	W.Va.	201	2,156	29,265	141,840	145.6	65.8	191	1,670	6,555	10,780	9,364	2,898	64.31	44.05	307	108	2.11	1.64	3.28	3.73
40	N.C.	1,241	1,165	119,377	50,955	96.2	43.7	1,231	945	39,152	7,960	8,160	3,557	84.83	81.33	428	172	4.45	3.92	5.25	4.82
41	S.C.	3,192	2,805	260,950	127,715	81.8	45.5	3,156	2,410	121,297	37,040	4,383	2,464	53.61	54.12	246	133	3.01	2.92	5.61	5.40
42	Ga.	5,723	4,263	727,763	307,664	127.2	72.2	5,622	3,432	279,866	60,805	4,360	2,633	34.29	36.48	299	158	2.35	2.19	6.86	6.01
43	Fla.	834	646	187,491	44,660	224.8	69.1	700	505	29,276	8,700	7,744	2,547	34.45	36.84	438	133	1.95	1.93	5.65	5.23
	E.S.C.																				
44	Ky.	506	1,930	51,125	111,290	101.0	57.7	481	1,605	11,475	8,865	13,474	2,405	133.36	41.71	510	115	5.05	2.00	3.79	4.79
45	Tenn.	1,142	1,266	136,444	63,880	119.5	50.5	1,042	826	44,377	8,432	10,829	3,848	90.64	76.26	547	199	4.58	3.95	5.05	5.18
46	Ala.	6,925	7,374	613,374	306,675	88.6	41.6	6,804	6,434	232,587	90,467	3,505	1,872	39.58	45.01	209	115	2.36	2.75	5.97	6.12
47	Miss.	3,164	3,539	358,771	193,106	113.4	54.6	3,088	2,907	129,910	41,229	7,374	2,178	65.03	39.91	553	136	4.88	2.49	7.51	6.23
	W.S.C.																				
48	Ark.	2,150	2,443	285,781	165,278	132.9	67.7	2,030	1,366	113,204	20,351	10,859	2,728	81.69	40.33	667	154	5.02	2.28	6.14	5.65
49	La.	1,494	1,686	170,484	68,975	114.1	40.9	1,420	1,170	59,221	11,370	8,178	2,781	71.67	67.98	420	118	3.68	2.89	5.14	4.25
50	Okla.	4,739	4,276	1,148,996	394,231	242.5	92.2	4,156	2,366	263,782	46,275	8,630	3,125	35.60	33.90	347	171	1.43	1.85	4.02	5.46
51	Tex.	7,292	4,762	8,277,470	524,745	1,135.1	110.2	5,570	2,260	435,992	37,395	31,664	5,000	27.89	45.37	956	212	0.84	1.93	3.02	4.25
	Mt.																				
52	Mont.	434	175	626,723	23,870	1,444.1	136.4	389	125	52,473	3,880	18,097	4,521	12.53	33.14	967	216	0.67	1.58	5.34	4.78
53	Idaho	485	210	133,422	5,280	275.1	25.1	449	100	34,525	1,075	16,366	6,312	59.49	251.04	1,060	438	3.85	17.41	6.48	6.93
54	Wyo.	327	105	776,874	18,365	2,375.8	174.9	294	55	45,184	1,970	26,339	8,950	11.09	51.17	931	417	0.39	2.39	3.54	4.66
55	Colo.	669	235	320,684	19,700	479.3	83.8	594	165	55,862	3,170	17,209	4,333	35.90	51.68	880	303	1.84	3.61	5.12	6.99
56	N.Mex.	232	110	1,066,901	16,950	4,598.7	154.1	174	80	20,293	815	44,988	7,494	9.78	48.63	1,443	300	0.31	1.95	3.21	4.00
57	Ariz.	257	115	290,126	3,945	1,128.9	34.3	168	30	16,762	230	37,842	10,691	33.52	311.66	2,153	415	1.91	12.11	5.69	3.89
58	Utah	254	105	75,148	5,300	295.9	50.5	236	80	10,161	1,340	18,023	6,425	60.92	127.29	995	340	3.36	6.75	5.52	5.30
59	Nev.	66	30	48,095	1,975	728.7	65.8	56	10	7,292	30	28,561	18,000	39.19	273.42	1,493	910	2.05	13.82	5.23	5.06
	Pac.																				
60	Wash.	1,232	671	275,282	37,910	223.4	56.5	1,123	400	55,531	5,225	18,777	6,953	84.04	123.06	1,006	419	4.50	7.42	5.36	6.03
61	Oreg.	751	470	236,737	33,515	315.2	71.3	670	305	43,993	2,805	22,133	6,940	70.21	97.33	1,189	458	3.77	6.42	5.37	6.59
62	Calif.	4,508	1,042	1,403,801	71,545	311.4	68.7	3,331	506	229,640	5,980	51,922	19,811	166.74	288.54	2,465	661	7.92	9.63	4.75	3.34

*Not available.

AMOUNT OF CASH RENT, FOR COMMERCIAL AND OTHER FARMS; BY DIVISIONS AND STATES: CENSUS OF 1950

only a sample of farms. See text]

Cash tenants related to landlord																			
Number of farms		Land rented from others				Cropland harvested				Value of land and buildings (dollars)				Cash rent paid (dollars)					
		Total		Average per operator		Farms reporting		Acres		Average per operator		Average per acre		Average per operator		Average per acre		Average per $100 of value	
Commercial	Other	Commercial	Other	Commercial	Other	Commercial	Other	Commercial	Other	Commercial	Other	Commercial	Other	Commercial	Other	Commercial	Other	Commercial	Other	
24,391	5,493	6,745,829	365,940	276.6	66.6	23,507	4,240	2,125,349	77,345	20,787	4,228	75.16	63.46	933	188	3.37	2.82	4.49	4.45	1
16,551	1,600	2,974,179	97,130	179.7	60.7	16,248	1,130	1,631,863	27,035	20,348	5,302	113.24	87.34	945	250	5.26	4.12	4.64	4.71	2
5,833	3,583	2,553,152	234,835	437.7	65.5	5,389	2,885	332,261	46,385	16,030	3,164	36.62	48.27	604	144	1.38	2.20	3.77	4.56	3
2,007	310	1,218,498	33,975	607.1	109.6	1,870	225	161,225	3,925	38,235	10,984	62.98	100.22	1,795	377	2.96	3.44	4.69	3.43	4
231	55	34,896	3,295	151.1	59.9	225	40	9,480	465	14,343	5,682	94.95	94.84	905	244	5.99	4.07	6.31	4.29	5
1,457	205	186,659	10,585	128.1	51.6	1,392	150	90,796	2,295	14,408	5,383	112.47	104.25	658	236	5.13	4.57	4.56	4.39	6
5,181	695	699,812	32,585	135.1	46.9	5,106	515	387,993	11,915	17,251	6,004	127.71	128.06	820	261	6.07	5.58	4.75	4.35	7
9,682	645	2,052,812	50,665	212.0	78.6	9,525	425	1,143,594	12,360	23,043	4,487	108.68	57.13	1,056	242	4.98	3.09	4.58	5.40	8
1,763	1,100	244,590	64,030	138.7	58.2	1,747	965	96,701	15,685	8,869	3,408	63.93	58.56	429	168	3.09	2.88	4.84	4.92	9
1,496	1,355	193,975	66,620	129.7	49.2	1,445	1,180	65,717	17,775	8,969	2,268	69.17	46.12	457	119	3.52	2.42	5.09	5.25	10
2,574	1,128	2,114,587	104,185	821.5	92.4	2,197	740	169,843	12,925	25,038	4,001	30.48	43.32	809	151	0.98	1.64	3.23	3.78	11
615	110	708,343	15,470	1,151.8	140.6	592	85	63,432	2,100	25,167	8,259	21.85	58.73	1,197	279	1.04	1.98	4.76	3.37	12
1,392	200	510,155	18,505	366.5	92.5	1,278	140	97,793	1,825	44,008	12,483	120.08	134.91	2,059	431	5.62	4.66	4.68	3.45	13
25	15	4,270	950	170.8	63.3	25	15	1,395	305	12,372	5,167	72.44	81.58	879	165	5.15	2.61	7.10	3.19	14
10	15	1,395	290	139.5	19.3	10	10	235	80	4,400	4,667	31.54	241.38	195	237	1.40	12.26	4.43	5.08	15
55	20	12,245	2,035	222.6	101.8	55	15	2,965	80	10,045	6,250	45.12	61.43	639	255	2.87	2.51	6.36	4.08	16
40	5	3,070	20	76.8	4.0	40	.....	1,215	.....	10,062	8,000	131.11	2,000.00	575	456	7.49	114.00	5.71	5.70	17
15	.....	1,370	.....	91.3	.....	15	.....	425	.....	11,500	.....	125.91	.....	512	.....	5.60	.....	4.45	.....	18
86	.....	12,546	.....	145.9	.....	80	.....	3,245	.....	21,308	.....	146.06	.....	1,389	.....	9.52	.....	6.52	.....	19
677	60	108,794	3,340	160.7	55.7	657	40	47,159	630	13,975	4,525	86.97	81.29	707	205	4.40	3.68	5.06	4.52	20
100	10	8,100	870	81.0	87.0	85	5	4,397	90	26,545	16,250	327.72	186.78	980	860	12.10	9.89	3.69	5.29	21
680	135	69,765	6,375	102.6	47.2	650	105	39,240	1,575	13,054	4,959	127.24	105.02	561	204	5.47	4.32	4.30	4.11	22
1,011	205	121,130	8,910	119.8	43.5	981	145	65,951	2,825	16,888	5,637	140.96	129.69	618	243	5.15	5.60	3.66	4.31	23
321	135	39,751	4,770	123.8	35.3	321	90	22,660	1,705	16,634	4,921	134.32	139.28	697	274	5.63	7.76	4.19	5.58	24
1,249	145	166,946	4,095	133.7	28.2	1,219	85	111,587	535	24,980	4,842	186.89	171.46	1,098	202	8.21	7.14	4.39	4.16	25
515	85	87,255	5,195	169.4	61.1	510	80	39,165	1,895	13,945	8,476	82.31	138.69	563	229	3.32	3.75	4.04	2.71	26
2,085	125	284,730	9,615	136.6	76.9	2,075	115	148,630	4,955	13,708	7,442	100.38	96.74	834	369	6.11	4.79	6.09	4.95	27
3,292	135	583,625	9,765	177.3	72.3	3,257	120	388,922	3,155	19,131	3,590	107.91	49.63	907	182	5.12	2.52	4.74	5.08	28
4,056	85	670,081	3,205	165.2	37.7	4,030	65	456,730	1,165	29,737	6,406	180.00	169.89	1,358	477	8.22	12.64	4.57	7.44	29
873	165	148,430	10,405	170.0	63.1	828	105	50,371	1,505	10,570	4,380	62.17	69.46	477	205	2.80	3.26	4.51	4.69	30
137	30	46,280	2,085	337.8	69.5	137	15	25,115	1,075	15,662	4,292	46.36	61.75	791	216	2.34	3.10	5.05	5.02	31
319	35	169,780	8,500	532.2	242.9	304	25	64,088	2,365	17,202	4,626	32.32	19.05	500	218	0.94	0.90	2.91	4.71	32
614	95	320,559	12,645	522.1	133.1	599	60	118,783	2,510	25,933	5,460	49.67	41.02	1,191	270	2.28	2.03	4.59	4.94	33
391	100	114,057	4,060	291.7	40.6	370	35	39,585	585	17,189	3,332	58.93	82.06	791	1,758	2.71	4.33	4.60	5.28	34
15	.....	2,335	.....	155.7	.....	15	.....	875	.....	8,667	.....	55.67	.....	430	.....	2.76	.....	4.96	.....	35
145	25	21,615	1,760	149.1	70.4	145	15	10,575	325	20,397	9,700	136.83	137.78	873	630	5.85	8.94	4.28	6.49	36
(*)	(*)	(*)	(*)	(*)	(*)	(*)	(*)	(*)	(*)	(*)	(*)	(*)	(*)	(*)	(*)	(*)	(*)	(*)	(*)	37
97	80	17,148	2,355	176.8	29.4	92	65	5,372	495	15,005	6,728	84.88	228.56	691	368	3.91	12.52	4.61	5.48	38
35	100	7,355	6,205	210.1	62.0	35	95	1,940	1,115	8,500	3,292	40.45	53.05	361	146	1.72	2.35	4.24	4.42	39
326	135	31,045	6,095	95.2	45.1	326	105	10,864	1,190	9,084	4,217	95.39	93.40	445	214	4.68	4.74	4.90	5.07	40
373	265	44,757	13,040	120.0	49.2	373	250	22,562	3,825	8,054	2,809	67.12	57.08	350	116	2.92	2.35	4.35	4.12	41
690	430	106,450	31,890	154.3	74.2	690	375	40,481	7,785	6,280	2,792	40.70	37.64	354	132	2.30	1.78	5.64	4.74	42
82	65	13,885	2,685	169.3	41.3	71	60	4,032	950	6,055	1,928	35.76	46.68	281	127	1.66	3.07	4.63	6.59	43
115	125	12,565	3,090	109.3	24.7	115	105	3,710	775	15,243	1,741	139.51	70.44	523	123	4.79	4.97	3.43	7.05	44
266	145	33,190	5,825	124.8	40.2	241	100	10,615	1,220	12,017	3,034	96.31	75.54	550	178	4.41	4.43	4.58	5.87	45
667	600	88,156	28,055	132.2	46.8	651	560	29,061	9,280	5,412	2,354	40.95	50.34	249	110	1.88	2.34	4.60	4.65	46
448	485	60,064	29,650	134.1	61.1	438	415	22,331	6,500	10,844	2,067	80.88	33.82	694	112	5.18	1.84	6.40	5.43	47
362	215	53,701	13,650	148.3	63.5	342	155	21,292	2,720	16,055	2,403	108.23	37.84	743	129	5.01	2.03	4.63	5.36	48
214	151	19,530	6,075	91.3	40.2	214	105	9,094	1,190	8,098	3,646	88.74	90.62	480	102	5.26	2.54	5.93	2.81	49
512	285	170,166	25,410	332.4	89.2	487	170	41,090	2,795	13,764	3,387	41.41	37.99	444	149	1.34	1.67	3.22	4.40	50
1,486	477	1,871,190	59,050	1,259.2	123.8	1,154	310	98,367	6,220	33,551	5,201	26.64	42.01	998	178	0.79	1.44	2.97	3.42	51
96	5	108,857	630	1,133.9	126.0	95	5	11,640	210	17,757	6,300	15.66	50.00	871	200	0.77	1.59	4.90	3.17	52
110	20	11,020	575	100.2	28.8	110	15	5,355	285	16,286	7,575	162.57	263.48	991	378	9.89	13.13	6.08	4.98	53
89	10	233,035	5,200	2,618.4	520.0	82	10	14,267	500	26,727	9,000	10.21	17.31	882	325	0.34	0.62	3.30	3.61	54
177	35	81,790	4,435	462.1	126.7	166	30	16,505	510	20,513	5,429	44.39	42.84	844	307	1.83	2.42	4.12	5.66	55
19	10	246,992	4,300	12,999.6	430.0	15	5	4,245	300	88,121	26,800	6.78	62.33	3,751	113	0.29	0.26	4.26	0.42	56
43	10	6,524	55	151.7	5.5	43	5	6,013	45	59,550	385	392.50	70.00	3,543	173	23.35	31.36	5.95	4.48	57
65	20	6,825	275	105.0	13.8	65	15	2,670	250	17,262	6,950	164.40	505.45	780	262	7.43	19.05	4.52	3.77	58
16	.....	13,300	.....	831.2	.....	16	.....	2,737	.....	38,438	.....	46.24	.....	2,594	.....	3.12	.....	6.75	.....	59
288	55	99,925	2,825	347.0	51.4	278	45	14,900	365	23,398	6,091	67.44	118.58	1,208	399	3.48	7.77	5.16	6.55	60
262	60	80,517	10,605	307.3	176.8	256	45	18,330	760	23,133	9,208	75.27	52.10	1,130	355	3.68	2.01	4.88	3.86	61
842	85	329,713	5,075	391.6	59.7	744	50	64,963	700	57,554	18,931	146.98	317.06	2,639	505	6.74	8.45	4.58	2.67	62

Table 8.—PERCENT DISTRIBUTION OF CASH TENANTS, BY VALUE OF RENTED LAND BUILDINGS; BY DIVISIONS AND STATES: CENSUS OF 1950

[Figures relate to cash tenants reporting both value of land and buildings and amount of cash rent paid. Data are based on reports for only a sample of farms. See text]

	Region, division, and State	Under $1,000			$1,000 to $1,999			$2,000 to $2,999			$3,000 to $4,999			$5,000 to $9,999			$10,000 to $14,999		
		Total	Commercial	Other	Total	Commercial	Other	Total	Commercial	Other	Total	Commercial	Other	Total	Commercial	Other	Total	Commercial	Other
1	U.S.....	11.9	6.1	21.6	12.7	8.0	20.5	10.2	6.6	16.1	14.5	11.7	19.0	17.5	18.8	15.5	9.8	13.4	3.9
2	The North..	2.9	1.1	9.0	4.7	1.9	14.4	5.6	2.3	16.6	11.4	7.7	24.1	21.2	20.3	24.1	15.4	17.9	6.7
3	The South..	19.8	12.7	27.0	19.8	16.0	23.5	14.4	12.3	16.6	17.6	17.8	17.3	14.5	17.8	11.1	5.2	7.9	2.5
4	The West...	1.6	0.6	4.6	3.1	1.6	7.3	3.9	2.2	8.7	8.3	4.5	19.1	20.8	16.0	34.4	14.7	16.0	11.0
	Geo. Div.																		
5	N.E....	3.5	0.6	9.3	6.6	4.5	10.7	6.1	3.9	10.7	17.0	13.6	24.0	25.3	20.8	34.7	14.1	18.4	5.3
6	M.A....	2.0	0.8	4.9	4.6	2.5	9.9	5.4	2.2	13.6	14.4	9.6	26.5	28.9	28.7	29.3	16.5	19.8	8.0
7	E.N.C...	2.8	0.9	7.7	4.5	1.4	12.6	5.8	1.7	16.0	12.0	7.0	24.8	23.6	23.4	24.0	18.0	21.9	8.2
8	W.N.C...	3.1	1.3	11.5	4.8	2.0	17.7	5.4	2.6	18.5	10.3	7.5	22.7	18.1	17.2	21.9	13.6	15.5	5.0
9	S.A....	18.5	12.6	24.6	21.7	20.0	23.5	15.9	14.5	17.3	19.2	19.3	19.1	14.2	16.9	11.3	4.7	7.3	2.1
10	E.S.C...	31.2	23.4	37.6	22.8	21.1	24.1	13.7	12.7	14.4	14.8	16.8	13.1	10.4	13.4	7.9	3.3	5.1	1.7
11	W.S.C...	10.7	4.6	18.0	15.4	9.1	22.9	13.9	10.3	18.3	18.7	17.4	20.1	18.5	21.8	14.5	7.3	10.4	3.6
12	Mt.....	3.0	0.9	8.3	4.6	2.2	10.6	5.0	2.6	11.1	10.9	6.3	22.6	23.0	21.1	27.6	15.1	16.7	11.1
13	Pac.....	1.0	0.5	2.7	2.5	1.4	5.7	3.5	2.1	7.6	7.1	3.7	17.4	19.9	13.9	37.8	14.6	15.8	11.0
	N.E.																		
14	Maine...	10.3	.....	16.7	10.3	.....	16.7	7.7	6.7	8.3	38.5	33.3	41.7	15.4	20.0	12.5	7.7	20.0	.....
15	N.H.....	6.8	.....	12.5	17.1	15.2	18.8	.....	.....	.....	20.5	22.7	18.8	34.2	15.2	50.0	17.8	39.4	.....
16	Vt.....	.....	.....	.....	9.2	10.5	6.3	18.5	10.5	37.5	16.6	18.3	12.5	24.0	18.3	37.5	11.4	13.6	6.3
17	Mass....	4.3	3.0	7.7	2.2	3.0	.....	2.2	3.0	.....	13.0	9.0	23.1	43.3	33.1	69.2	13.0	18.1	.....
18	R.I.....	.....	.....	.....	.....	.....	.....	.....	.....	.....	9.1	10.0	.....	36.4	40.0	.....	27.3	30.0	.....
19	Conn....	.....	.....	.....	.....	.....	.....	.....	.....	.....	4.0	4.5	.....	10.1	11.3	.....	18.2	13.5	60.0
	M.A.																		
20	N.Y.....	1.5	1.1	3.1	4.4	2.6	11.2	4.2	3.2	8.2	14.1	10.6	27.6	31.2	30.9	32.7	16.8	19.0	8.2
21	N.J.....	.....	.....	.....	.....	.....	.....	2.5	.....	18.8	3.5	3.1	6.3	17.8	16.7	25.0	21.0	20.4	25.0
22	Pa.....	2.9	0.9	6.2	5.8	3.2	10.0	7.0	1.8	15.7	17.0	10.5	27.6	29.2	29.8	28.1	15.2	20.5	6.7
	E.N.C.																		
23	Ohio....	1.8	0.6	3.7	5.2	2.1	9.7	6.7	2.3	13.1	15.1	6.8	27.4	27.4	24.7	31.4	17.7	24.9	7.1
24	Ind.....	4.9	1.1	8.8	6.6	2.2	11.0	10.2	1.6	18.8	17.8	9.8	26.0	22.8	24.5	21.0	17.3	24.5	9.9
25	Ill.....	5.3	1.7	16.0	5.8	1.2	18.8	5.9	1.4	18.8	7.7	3.3	20.4	13.7	12.9	16.0	8.9	10.1	5.6
26	Mich....	2.6	1.3	5.3	4.2	1.0	10.7	5.7	1.0	15.3	12.5	6.9	24.0	31.0	33.9	25.3	21.6	27.6	9.3
27	Wis.....	0.5	0.2	2.6	2.3	1.0	13.2	3.4	1.9	14.9	11.1	9.4	25.4	26.6	27.1	21.9	25.5	27.0	13.2
	W.N.C.																		
28	Minn....	2.7	1.6	14.4	2.8	1.7	14.4	3.2	1.7	18.9	7.8	6.2	24.2	18.2	17.7	22.7	18.4	19.7	3.8
29	Iowa....	0.8	0.3	8.0	1.5	0.7	12.0	1.4	0.4	16.0	3.0	1.8	20.8	10.0	8.9	26.4	12.9	13.1	10.4
30	Mo.....	6.3	2.9	11.0	10.9	3.7	21.0	13.2	8.2	20.2	22.1	21.9	22.4	27.4	32.5	20.4	10.5	15.5	3.5
31	N.Dak...	6.9	1.4	21.4	12.8	6.8	28.6	8.9	5.5	17.9	15.8	16.4	14.3	23.7	27.3	14.3	11.1	13.9	3.6
32	S.Dak...	3.6	1.7	14.5	4.7	3.4	12.1	8.0	5.5	21.7	10.5	9.8	14.5	18.8	17.4	26.6	12.7	14.0	4.8
33	Nebr....	2.7	1.4	10.5	4.6	2.2	19.3	4.1	1.1	22.8	8.0	6.4	17.5	16.4	16.0	19.3	13.5	14.6	7.0
34	Kans....	5.3	1.9	11.2	7.9	3.8	14.9	8.6	5.4	14.0	18.2	12.8	27.4	26.6	28.5	23.3	10.3	13.0	5.6
	S.A.																		
35	Del.....	3.2	.....	7.1	.....	.....	.....	19.2	11.6	28.6	16.0	11.6	21.4	28.8	29.1	28.6	9.6	11.6	7.1
36	Md.....	1.9	.....	6.2	4.4	2.7	8.3	3.7	1.8	8.3	10.6	4.5	25.0	23.1	17.8	35.4	16.9	23.2	2.1
37	D.C.....	(*)	(*)	(*)	(*)	(*)	(*)	(*)	(*)	(*)	(*)	(*)	(*)	(*)	(*)	(*)	(*)	(*)	(*)
38	Va.....	12.2	3.8	18.8	16.5	7.5	23.5	14.9	10.5	18.2	18.2	18.1	18.2	17.2	18.8	15.9	9.2	18.8	1.8
39	W.Va....	16.3	.....	17.9	25.2	10.0	26.7	14.2	10.0	14.6	23.8	24.9	23.7	14.1	20.4	13.5	3.6	12.4	2.8
40	N.C.....	13.3	8.5	18.5	15.6	11.3	20.2	11.4	10.5	12.4	22.9	20.1	25.8	21.0	25.8	15.9	8.3	11.7	4.7
41	S.C.....	25.8	18.2	34.4	21.4	23.0	19.6	18.7	18.0	19.4	18.2	19.4	16.8	9.4	11.3	7.3	3.2	5.2	0.9
42	Ga.....	18.3	13.6	24.6	24.3	23.4	25.6	17.4	15.9	19.4	19.5	20.6	17.9	13.7	17.0	9.1	3.4	4.7	1.6
43	Fla.....	19.6	10.2	31.7	26.7	24.0	30.2	11.5	10.2	13.2	14.5	18.6	9.3	16.2	20.4	10.8	4.4	5.4	3.1
	E.S.C.																		
44	Ky.....	24.2	4.0	29.5	21.8	7.9	25.4	16.6	12.8	17.6	15.2	19.8	14.0	12.5	18.8	10.9	4.3	16.8	1.0
45	Tenn....	7.9	2.6	12.6	15.0	6.1	22.9	11.7	6.6	16.3	23.3	23.2	23.3	23.3	29.8	17.4	8.5	14.0	3.6
46	Ala.....	39.2	31.0	46.9	23.4	24.5	22.3	12.3	12.9	11.9	12.4	14.2	10.6	8.2	10.6	5.9	2.4	3.1	1.7
47	Miss....	24.9	17.4	31.6	24.6	21.2	27.7	16.1	14.7	17.3	16.7	19.6	14.1	9.7	12.8	7.0	2.9	4.6	1.5
	W.S.C.																		
48	Ark.....	13.1	6.0	19.2	21.2	14.9	26.8	17.6	16.0	19.0	22.2	23.0	21.5	13.3	16.0	10.8	5.2	9.3	1.5
49	La.....	24.8	17.7	31.1	21.1	18.1	23.7	17.3	18.1	16.6	15.3	15.4	15.1	11.9	14.1	10.1	3.5	6.0	1.2
50	Okla....	10.5	3.9	17.9	17.5	10.0	25.8	15.4	12.0	19.2	20.9	22.7	18.8	20.6	26.9	13.6	6.9	10.0	3.5
51	Tex.....	6.2	2.0	12.7	10.0	4.9	17.8	10.5	5.8	17.7	16.6	12.8	22.4	20.6	21.8	18.7	9.4	11.9	5.6
	Mt.																		
52	Mont....	4.9	2.3	11.4	7.4	3.5	17.1	6.6	3.5	14.3	10.7	5.8	22.9	26.3	26.5	25.7	10.0	11.8	5.7
53	Idaho...	1.4	.....	4.8	2.9	2.1	4.8	5.0	4.1	7.1	10.2	4.3	23.8	29.5	23.7	42.9	19.4	21.6	14.3
54	Wyo.....	3.5	1.5	9.5	2.3	.....	9.5	4.6	.....	19.0	9.3	4.6	23.8	22.0	21.4	23.8	12.7	15.3	4.8
55	Colo....	3.9	0.7	12.8	6.6	2.2	19.1	4.4	3.0	8.5	16.0	11.2	29.8	20.5	21.7	17.0	14.4	16.4	8.5
56	N.Mex...	2.9	.....	9.1	1.5	2.2	.....	4.4	.....	13.6	7.3	2.2	18.2	29.2	21.6	45.5	12.3	18.1	.....
57	Ariz....	2.7	1.9	4.3	6.7	5.8	8.7	2.7	.....	8.7	5.4	1.9	13.0	13.4	9.7	21.7	16.4	14.0	21.7
58	Utah....	1.4	.....	4.8	2.8	.....	9.5	8.4	5.9	14.3	13.9	9.8	23.8	18.1	19.7	14.3	22.3	19.7	28.6
59	Nev.....	.....	.....	.....	.....	.....	.....	.....	.....	.....	.....	.....	.....	15.6	7.6	33.3	10.4	15.2	.....
	Pac.																		
60	Wash....	1.3	0.8	2.2	2.9	2.0	4.5	6.8	2.8	14.2	10.0	3.7	21.6	28.4	22.3	39.5	20.1	24.5	11.9
61	Oreg....	1.6	.....	4.3	3.3	0.7	7.4	4.1	3.3	5.3	11.5	6.7	19.1	25.0	13.3	43.6	16.4	18.0	13.8
62	Calif...	0.8	0.4	2.4	2.2	1.4	5.8	2.2	1.7	4.3	5.2	3.2	13.9	15.9	11.7	34.1	12.3	13.0	9.1

See footnotes at end of table.

Table 8.—PERCENT DISTRIBUTION OF CASH TENANTS, BY VALUE OF RENTED LAND AND BUILDINGS; BY DIVISIONS AND STATES: CENSUS OF 1950—Continued

[Figures relate to cash tenants reporting both value of land and buildings and amount of cash rent paid. Data are based on reports for only a sample of farms. See text]

	Region, division, and State	$15,000 to $24,999			$25,000 to $49,999			$50,000 and over			Cash tenants related to landlord								
											Under $1,000			$1,000 to $1,999			$2,000 to $2,999		
		Total	Commercial	Other	Total	Commercial	Other	Total	Commercial	Other	Total	Commercial	Other	Total	Commercial	Other	Total	Commercial	Other
1	U.S.....	12.1	18.1	2.3	7.8	12.0	0.8	3.4	5.3	0.4	4.3	1.9	14.6	6.6	3.6	19.9	5.4	3.2	15.5
2	The North..	21.3	26.5	3.7	14.1	17.9	1.2	3.5	4.5	0.2	0.8	0.5	3.8	2.0	0.8	14.1	2.3	1.5	10.9
3	The South..	4.5	7.6	1.3	2.3	4.1	0.4	2.0	3.7	0.2	11.9	6.6	20.7	16.7	12.3	23.7	12.3	8.8	18.0
4	The West...	20.1	24.1	8.7	14.9	19.0	3.1	12.5	15.8	3.0	0.2	0.2	.....	1.7	1.0	6.5	1.9	0.7	9.7
	Geo. Div.																		
5	N.E....	15.8	21.6	4.0	8.7	12.3	1.3	2.8	4.2	.....	1.7	2.2	.....	1.7	2.2	.....	.....	.....	.....
6	M.A.....	17.0	21.5	5.6	7.6	10.0	1.5	3.6	4.8	0.6	0.6	0.7	.....	3.0	1.4	14.6	3.6	3.1	7.3
7	E.N.C...	21.2	27.6	5.2	9.2	12.3	1.2	2.9	3.9	0.3	0.6	0.4	2.2	2.6	1.0	14.4	2.2	1.2	10.1
8	W.N.C...	22.3	26.8	1.7	18.5	22.3	1.0	3.9	4.8	(1)	0.9	0.5	7.0	1.5	0.7	14.7	2.2	1.4	14.0
9	S.A.....	3.1	4.8	1.3	2.0	3.3	0.7	0.7	1.2	0.1	10.5	7.1	15.9	18.9	14.2	26.4	14.5	10.8	20.5
10	E.S.C...	2.0	3.3	0.9	1.2	2.5	0.2	0.8	1.6	0.1	20.2	11.7	29.5	22.3	19.7	25.1	12.6	9.0	16.6
11	W.S.C...	7.9	13.0	1.8	3.5	6.0	0.5	4.1	7.3	0.4	6.8	3.3	14.6	10.7	6.8	19.5	10.4	7.4	17.3
12	Mt.....	18.5	24.0	4.6	13.5	17.8	2.8	6.4	8.4	1.4	.....	.....	.....	3.4	1.6	13.6	2.8	.....	18.2
13	Pac.....	20.8	24.2	10.8	15.5	19.6	3.3	15.1	19.0	3.8	0.3	0.4	.....	0.9	0.7	2.5	1.6	1.1	5.0
	N.E.																		
14	Maine...	10.3	20.0	4.2	.....	.....	.....	.....	.....	.....	.....	.....	.....	.....	.....	.....	.....	.....	.....
15	N.H.....	.....	.....	.....	3.4	7.6	.....	.....	.....	.....	.....	.....	.....	.....	.....	.....	.....	.....	.....
16	Vt.....	14.8	20.9	.....	5.5	7.9	.....	.....	.....	.....	.....	.....	.....	6.7	9.1	.....	.....	.....	.....
17	Mass....	15.2	21.1	.....	4.3	6.0	.....	2.6	3.6	.....	11.1	12.5	.....	.....	.....	.....	.....	.....	.....
18	R.I.....	27.3	20.0	100.0	.....	.....	.....	.....	.....	.....	.....	.....	.....	.....	.....	.....	.....	.....	.....
19	Conn....	28.7	29.7	20.0	28.3	29.3	20.0	10.5	11.7	.....	.....	.....	.....	.....	.....	.....	.....	.....	.....
	M.A.																		
20	N.Y.....	16.6	19.3	6.1	7.8	9.0	3.1	3.4	4.3	.....	0.7	0.7	.....	4.1	2.2	25.0	4.1	4.4	.....
21	N.J.....	30.3	31.1	25.0	16.1	18.6	.....	8.7	10.1	.....	.....	.....	.....	.....	.....	.....	.....	.....	.....
22	Pa.....	14.5	21.1	3.8	5.6	8.5	1.0	2.7	3.8	1.0	0.6	0.7	.....	2.5	0.7	11.1	3.7	2.2	11.1
	E.N.C.																		
23	Ohio....	16.9	24.5	5.7	7.1	11.0	1.4	2.0	3.1	0.3	0.8	0.5	2.4	4.1	2.0	14.6	2.9	1.0	12.2
24	Ind.....	13.2	22.5	3.9	4.4	8.2	0.6	2.8	5.6	.....	.....	.....	.....	4.4	1.6	11.1	5.5	3.1	11.1
25	Ill.....	28.8	37.6	3.6	17.2	23.0	0.4	6.6	8.8	0.4	1.8	1.2	6.9	2.5	0.4	20.7	1.4	0.8	6.9
26	Mich....	15.1	18.9	7.3	5.3	7.0	2.0	1.8	2.4	0.7	.....	.....	.....	.....	.....	.....	0.8	.....	5.9
27	Wis.....	23.2	25.3	6.1	6.7	7.2	2.6	0.7	0.8	.....	.....	.....	.....	2.0	1.0	20.0	2.0	1.4	12.0
	W.N.C.																		
28	Minn....	30.3	33.0	1.5	15.0	16.5	.....	1.6	1.8	.....	0.9	0.5	11.1	1.2	0.8	11.1	1.8	1.2	14.8
29	Iowa....	27.5	29.1	3.2	35.0	37.1	3.2	8.0	8.6	.....	0.4	0.1	11.8	0.5	0.1	17.6	0.2	0.2	.....
30	Mo.....	6.1	9.7	1.0	2.8	4.4	0.6	0.7	1.2	.....	1.9	1.7	3.0	3.9	1.1	18.2	6.7	5.2	15.2
31	N.Dak...	13.0	18.0	.....	6.1	8.5	.....	1.6	2.2	.....	3.0	.....	16.7	9.0	7.3	16.7	9.0	10.9	.....
32	S.Dak...	26.2	30.4	2.4	14.2	16.2	2.9	1.4	1.5	0.5	.....	.....	.....	5.6	3.1	28.6	8.5	4.7	42.9
33	Nebr....	24.7	28.0	3.5	19.3	22.4	.....	6.7	7.7	.....	0.7	0.8	.....	2.1	.....	15.8	2.1	.....	15.8
34	Kans....	14.8	22.0	2.3	6.3	9.2	1.4	2.1	3.3	.....	4.1	2.6	10.0	2.0	1.3	5.0	5.1	2.6	15.0
	S.A.																		
35	Del.....	6.4	5.8	7.1	12.8	23.3	.....	3.8	7.0	.....	.....	.....	.....	.....	.....	.....	.....	.....	.....
36	Md.....	25.0	30.3	12.5	12.0	16.2	2.1	2.5	3.6	.....	.....	.....	.....	2.9	.....	20.0	2.9	3.4	.....
37	D.C.....	(*)	(*)	(*)	(*)	(*)	(*)	(*)	(*)	(*)	(*)	(*)	(*)	(*)	(*)	(*)	(*)	(*)	(*)
38	Va.....	6.1	11.6	1.8	3.4	6.3	1.2	2.3	4.5	0.6	.....	.....	.....	14.1	.....	31.2	5.6	.....	12.5
39	W.Va....	1.5	10.0	0.7	1.3	12.4	0.2	.....	.....	.....	.....	.....	.....	29.6	14.3	35.0	14.8	14.3	15.0
40	N.C.....	3.4	4.9	1.7	3.2	5.3	0.9	1.0	1.9	.....	7.6	7.7	7.4	15.2	9.2	29.6	10.8	7.7	18.5
41	S.C.....	1.4	2.2	0.5	1.4	1.7	1.1	0.5	1.0	.....	17.2	13.4	22.6	21.9	21.4	22.6	20.5	15.0	28.3
42	Ga.....	2.1	2.9	1.1	1.1	1.5	0.5	0.3	0.3	0.2	11.6	7.2	18.6	21.0	18.1	25.6	16.1	13.0	20.9
43	Fla.....	3.2	4.6	1.5	2.3	4.1	.....	1.6	2.6	0.2	17.0	.....	38.5	17.0	12.2	23.1	13.6	12.2	15.4
	E.S.C.																		
44	Ky.....	3.1	8.9	1.6	0.8	4.0	.....	1.5	7.1	.....	16.7	4.3	28.0	25.0	13.0	36.0	10.4	.....	20.0
45	Tenn....	4.8	6.6	3.2	4.6	9.3	0.4	1.1	1.8	0.4	4.9	3.8	6.9	10.9	7.5	17.2	9.7	3.8	20.7
46	Ala.....	1.4	2.4	0.4	0.5	0.7	0.2	0.3	0.5	0.2	25.3	16.5	35.0	20.9	21.0	20.8	12.2	10.5	14.2
47	Miss....	1.9	3.2	0.7	1.8	3.6	0.1	1.4	2.9	.....	20.9	11.2	29.9	28.4	26.8	29.9	15.0	12.3	17.5
	W.S.C.																		
48	Ark.....	3.3	6.6	0.5	2.2	4.0	0.6	1.9	4.0	.....	9.5	4.1	18.6	17.3	8.3	32.6	14.7	16.6	11.6
49	La.....	1.8	2.8	0.9	2.4	4.1	0.9	1.9	3.7	0.3	26.0	25.7	26.5	20.5	21.0	19.9	19.2	14.0	26.5
50	Okla....	5.2	9.1	0.8	1.9	3.4	0.2	1.1	2.0	0.1	5.6	.....	15.8	7.5	3.9	14.0	10.7	3.9	22.8
51	Tex.....	13.3	19.6	3.7	5.5	8.7	0.7	7.9	12.5	0.8	2.8	1.0	8.4	8.2	5.4	16.8	7.4	5.4	13.6
	Mt.																		
52	Mont....	18.9	26.5	.....	10.8	14.1	2.9	4.4	6.2	.....	.....	.....	.....	5.0	5.2	.....	.....	.....	.....
53	Idaho...	16.5	23.7	.....	12.4	16.7	2.4	2.6	3.7	.....	.....	.....	.....	3.8	4.5	.....	.....	.....	.....
54	Wyo.....	20.8	26.0	4.8	14.1	18.7	.....	10.6	12.5	4.8	.....	.....	.....	.....	.....	.....	.....	.....	.....
55	Colo....	17.1	21.7	4.3	13.9	18.8	.....	3.1	4.2	.....	.....	.....	.....	4.7	.....	28.6	4.7	.....	28.6
56	N.Mex...	21.6	27.6	9.1	7.6	11.2	.....	13.2	17.2	4.5	.....	.....	.....	.....	.....	.....	17.2	.....	50.0
57	Ariz....	23.1	27.6	13.0	15.3	20.2	4.3	14.2	18.7	4.3	.....	.....	.....	.....	.....	.....	9.4	.....	50.0
58	Utah....	15.3	19.7	4.8	13.4	18.9	.....	4.5	6.3	.....	.....	.....	.....	5.9	.....	25.0	.....	.....	.....
59	Nev.....	15.6	15.2	16.7	46.9	45.5	50.0	11.5	16.7	.....	.....	.....	.....	.....	.....	.....	.....	.....	.....
	Pac.																		
60	Wash....	17.2	24.9	3.0	8.7	12.3	2.2	4.6	6.7	0.9	.....	.....	.....	1.5	1.7	.....	4.4	1.7	18.2
61	Oreg....	21.3	31.3	5.3	11.6	18.2	1.1	5.2	8.5	.....	.....	.....	.....	1.6	.....	8.3	1.6	1.9	.....
62	Calif...	21.9	22.8	18.2	18.6	21.8	4.9	20.9	24.1	7.3	0.5	0.6	.....	0.5	0.6	.....	0.5	0.6	.....

See footnotes at end of table.

Table 8.—PERCENT DISTRIBUTION OF CASH TENANTS, BY VALUE OF RENTED LAND AND BUILDINGS; BY DIVISIONS AND STATES: CENSUS OF 1950—Continued

[Figures relate to cash tenants reporting both value of land and buildings and amount of cash rent paid. Data are based on reports for only a sample of farms. See text]

	Region, division, and State	Cash tenants related to landlord—Continued																
		$3,000 to $4,999			$5,000 to $9,999			$10,000 to $14,999			$15,000 to $24,999			$25,000 to $49,999			$50,000 and over		
		Total	Commercial	Other	Total	Commercial	Other	Total	Commercial	Other	Total	Commercial	Other	Total	Commercial	Other	Total	Commercial	Other
1	U.S.....	10.1	7.3	22.5	17.4	17.2	18.4	14.8	16.9	5.2	20.6	24.7	2.5	15.5	18.8	0.8	5.4	6.4	0.6
2	The North..	7.0	4.7	30.3	17.8	17.0	25.6	18.4	19.2	9.4	26.9	29.0	5.3	20.2	22.1	0.6	4.7	5.1	.....
3	The South..	17.4	15.9	19.8	17.5	19.7	14.0	8.0	11.7	2.0	7.0	10.8	0.8	5.0	7.7	0.6	4.1	6.3	0.5
4	The West...	4.5	3.2	12.9	13.6	10.7	32.3	13.9	12.8	21.0	26.9	29.8	8.1	21.5	24.1	4.8	15.7	17.4	4.8
	Geo. Div.																		
5	N.E.....	12.2	8.7	27.3	28.0	19.5	63.6	21.0	23.8	9.1	21.0	26.0	.....	12.2	15.2	.....	2.1	2.6	.....
6	M.A.....	10.8	7.5	34.1	29.8	29.9	29.3	20.5	23.0	2.4	18.7	19.6	12.2	10.5	12.0	.....	2.5	2.8	.....
7	E.N.C...	7.9	5.1	28.8	20.3	19.7	25.2	23.8	25.5	11.5	27.9	30.8	6.5	11.4	12.8	1.4	3.2	3.6	.....
8	W.N.C...	5.7	4.0	31.0	14.1	13.6	21.7	14.9	15.2	9.3	27.8	29.5	2.3	26.9	28.7	.....	6.0	6.4	.....
9	S.A.....	19.6	20.1	18.6	17.6	19.9	14.1	7.7	11.9	0.9	5.0	7.0	1.8	4.3	6.5	0.9	1.9	2.5	0.9
10	E.S.C...	17.7	18.4	17.0	14.9	19.4	10.0	5.6	9.0	1.8	2.6	5.0	.....	2.5	4.7	.....	1.6	3.1	.....
11	W.S.C...	15.5	11.7	24.4	19.4	19.8	18.6	10.2	13.2	3.2	11.9	16.7	0.9	7.5	10.3	0.9	7.7	10.8	0.6
12	Mt.....	6.2	4.9	13.6	15.9	14.6	22.7	16.7	16.4	18.2	30.1	33.8	9.1	16.0	18.9	.....	9.0	9.8	4.5
13	Pac.....	3.8	2.5	12.5	12.6	9.0	37.5	12.6	11.2	22.5	25.4	28.0	7.5	24.0	26.4	7.5	18.8	20.8	5.0
	N.E.																		
14	Maine...	12.5	.....	33.3	37.5	20.0	66.7	25.0	40.0	.....	25.0	40.0	.....	.....	.....	.....	.....	.....	.....
15	N.H.....	60.0	100.0	33.3	40.0	.....	66.7	.....	.....	.....	.....	.....	.....	.....	.....	.....	.....	.....	.....
16	Vt.....	20.0	18.2	25.0	33.3	27.3	50.0	20.0	18.2	25.0	13.3	18.2	.....	6.7	9.1	.....	.....	.....	.....
17	Mass....	.....	.....	.....	44.4	37.5	100.0	22.2	25.0	.....	22.2	25.0	.....	.....	.....	.....	.....	.....	.....
18	R.I.....	.....	.....	.....	33.3	33.3	.....	33.3	33.3	.....	33.3	33.3	.....	.....	.....	.....	.....	.....	.....
19	Conn....	.....	.....	.....	5.8	5.8	.....	23.3	23.3	.....	29.1	29.1	.....	34.9	34.9	.....	7.0	7.0	.....
	M.A.																		
20	N.Y.....	10.9	8.9	33.3	30.5	30.3	33.3	20.4	21.4	8.3	14.4	15.7	.....	12.2	13.3	.....	2.8	3.1	.....
21	N.J.....	4.5	5.0	.....	4.5	5.0	.....	18.2	20.0	.....	45.5	40.0	100.0	18.2	20.0	.....	9.1	10.0	.....
22	Pa.....	11.7	6.6	37.0	32.5	33.1	29.6	20.9	25.0	.....	19.0	20.6	11.1	8.0	9.6	.....	1.2	1.5	.....
	E.N.C.																		
23	Ohio....	7.8	4.0	26.8	21.4	19.3	31.7	24.7	28.2	7.3	24.3	28.7	2.4	10.7	12.4	2.4	3.4	4.1	.....
24	Ind.....	16.4	6.2	40.7	17.5	18.7	14.8	25.2	28.0	18.5	20.0	26.8	3.7	6.6	9.3	.....	4.4	6.2	.....
25	Ill.....	5.4	3.2	24.1	13.6	12.0	27.6	10.8	10.8	10.3	33.8	37.3	3.4	22.7	25.3	.....	8.0	9.0	.....
26	Mich....	11.7	8.7	29.4	27.5	26.2	35.3	32.5	35.0	17.6	23.3	25.2	11.8	3.3	3.9	.....	0.8	1.0	.....
27	Wis.....	6.8	5.8	24.0	22.6	23.0	16.0	29.0	30.2	8.0	29.2	30.0	16.0	7.9	8.2	4.0	0.5	0.5	.....
	W.N.C.																		
28	Minn....	5.3	3.9	37.0	15.2	14.9	22.2	18.1	18.7	3.7	34.9	36.3	.....	20.3	21.1	.....	2.5	2.6	.....
29	Iowa....	1.1	0.7	17.6	7.0	6.5	29.4	11.1	11.0	17.6	27.3	27.8	5.9	42.2	43.1	.....	10.2	10.4	.....
30	Mo.....	18.8	16.6	30.3	34.2	36.7	21.2	17.8	18.9	12.1	11.1	13.2	.....	4.8	5.7	.....	0.8	0.9	.....
31	N.Dak...	12.0	10.9	16.7	21.0	18.2	33.3	9.0	7.3	16.7	18.0	21.9	.....	15.0	18.2	.....	4.2	5.1	.....
32	S.Dak...	4.2	4.7	.....	12.7	12.5	14.3	18.4	20.4	.....	34.5	36.7	14.3	15.8	17.6	.....	0.3	0.3	.....
33	Nebr....	6.3	3.3	26.3	15.5	14.7	21.0	12.0	11.4	15.8	27.6	31.1	5.3	22.8	26.4	.....	10.7	12.4	.....
34	Kans....	17.3	7.7	55.0	21.4	23.0	15.0	21.4	26.8	.....	16.3	20.5	.....	9.2	11.5	.....	3.3	4.1	.....
	S.A.																		
35	Del.....	.....	.....	.....	66.7	66.7	.....	.....	.....	.....	33.3	33.3	.....	.....	.....	.....	.....	.....	.....
36	Md.....	2.9	3.4	.....	26.5	24.1	40.0	14.7	17.2	.....	23.5	20.7	40.0	17.6	20.7	.....	8.8	10.3	.....
37	D.C.....	(*)	(*)	(*)	(*)	(*)	(*)	(*)	(*)	(*)	(*)	(*)	(*)	(*)	(*)	(*)	(*)	(*)	(*)
38	Va.....	25.4	20.6	31.2	16.9	15.5	18.8	19.8	36.1	.....	8.5	15.5	.....	2.8	5.2	.....	6.8	7.2	6.2
39	W.Va....	22.2	14.3	25.0	25.9	28.6	25.0	.....	.....	.....	7.4	28.6	.....	.....	.....	.....	.....	.....	.....
40	N.C.....	26.0	27.6	22.2	16.3	18.4	11.1	11.9	15.3	3.7	2.2	1.5	3.7	8.7	10.7	3.7	1.3	1.8	.....
41	S.C.....	20.4	20.1	20.8	4.7	5.4	3.8	6.3	10.7	.....	2.4	4.0	.....	4.7	6.7	1.9	1.9	3.2	.....
42	Ga.....	18.3	20.3	15.1	21.0	23.9	16.3	5.4	8.0	1.2	4.3	6.2	1.2	1.7	2.8	.....	0.7	0.4	1.2
43	Fla.....	17.0	24.4	7.7	30.6	42.7	15.4	3.4	6.1	.....	0.7	1.2	.....	.....	.....	.....	0.7	1.2	.....
	E.S.C.																		
44	Ky.....	10.4	13.0	8.0	16.7	26.1	8.0	12.5	26.1	.....	4.2	8.7	.....	.....	.....	.....	4.2	8.7	.....
45	Tenn....	26.8	20.7	37.9	24.3	28.2	17.2	9.7	15.0	.....	3.6	5.6	.....	7.5	11.7	.....	2.4	3.8	.....
46	Ala.....	17.8	19.5	15.8	15.4	20.2	10.0	4.7	5.2	4.2	2.0	3.7	.....	1.0	1.9	.....	0.7	1.3	.....
47	Miss....	15.5	16.7	14.4	9.6	11.2	8.2	3.2	6.7	.....	2.7	5.6	.....	2.8	5.8	.....	1.8	3.8	.....
	W.S.C.																		
48	Ark.....	16.5	12.4	23.3	15.6	16.6	14.0	9.5	15.2	.....	6.9	11.0	.....	5.2	8.3	.....	4.7	7.5	.....
49	La.....	17.8	16.4	19.9	6.8	9.3	3.3	3.0	4.7	0.7	.....	.....	.....	2.7	4.7	.....	3.8	4.2	3.3
50	Okla....	20.7	17.6	26.3	23.2	26.4	17.5	11.3	16.6	1.8	11.3	17.6	.....	6.9	9.8	1.8	2.8	4.3	.....
51	Tex.....	12.7	8.7	25.2	21.4	19.9	26.2	11.2	12.8	6.3	15.8	20.2	2.1	9.2	11.8	1.0	11.3	14.8	0.4
	Mt.																		
52	Mont....	9.9	10.4	.....	14.9	10.4	100.0	10.9	11.5	.....	46.5	48.9	.....	9.9	10.4	.....	3.0	3.1	.....
53	Idaho...	7.7	4.5	25.0	11.5	9.1	25.0	30.8	27.3	50.0	38.5	45.5	.....	3.8	4.5	.....	3.8	4.5	.....
54	Wyo.....	10.1	5.6	50.0	15.2	16.8	.....	10.1	11.2	.....	35.4	33.7	50.0	14.1	15.7	.....	15.2	16.8	.....
55	Colo....	4.7	2.8	14.3	18.9	22.6	.....	18.9	19.8	14.3	18.9	19.8	14.3	24.1	28.8	.....	5.2	6.2	.....
56	N.Mex...	.....	.....	.....	.....	.....	.....	.....	.....	.....	37.9	37.9	.....	3.4	5.3	.....	41.4	36.8	50.0
57	Ariz....	.....	.....	.....	9.4	.....	50.0	.....	.....	.....	28.3	34.9	.....	28.3	34.9	.....	24.5	30.2	.....
58	Utah....	5.9	7.7	.....	29.4	23.1	50.0	23.5	23.1	25.0	17.6	23.1	.....	17.6	23.1	.....	.....	.....	.....
59	Nev.....	.....	.....	.....	.....	.....	.....	.....	.....	.....	31.3	31.2	.....	31.3	31.2	.....	37.5	37.5	.....
	Pac.																		
60	Wash....	5.8	3.5	18.2	24.8	22.6	36.4	16.0	13.9	27.3	20.4	24.3	.....	19.0	22.6	.....	8.2	9.7	.....
61	Oreg....	6.2	5.7	8.3	14.0	7.6	41.7	20.2	19.1	25.0	32.6	36.3	16.7	17.4	21.4	.....	6.5	8.0	.....
62	Calif...	2.2	1.2	11.8	7.6	4.8	35.3	8.7	7.8	17.6	24.8	26.7	5.9	28.2	29.2	17.6	27.0	28.5	11.8

*Not available.

[1]0.05 percent or less.

CHAPTER VI

LIVESTOCK AND LIVESTOCK PRODUCTS

CONTENTS

Page

Introduction ... 351
Sources of data ... 351
Presentation of statistics ... 351
Other published data ... 351
Comparability of statistics ... 351
Method of handling problems for the enumeration of livestock and livestock products ... 352

DEFINITIONS AND EXPLANATIONS

Value of inventory and value of sales ... 354
Horses and mules ... 354

DEFINITIONS AND EXPLANATIONS—Continued

Page

Cattle ... 355
Dairy products sold ... 355
Hogs ... 356
Sheep and wool ... 356
Goats, rabbits, and fur animals ... 356
Poultry ... 356
Animals sold alive ... 358
Farm butchering ... 358
Bees and honey ... 358

CHARTS

Page

Cattle—Number shown by the Census on specified dates of enumeration in relation to cyclical changes indicated by annual estimates of January 1 inventories by Bureau of Agricultural Economics, for the United States ... 352
Hogs—Number shown by the Census on specified dates of enumeration in relation to cyclical changes indicated by annual estimates of January 1 inventories by Bureau of Agricultural Economics, for the United States ... 353
Sheep—Number shown by the Census on specified dates of enumeration in relation to cyclical changes indicated by annual estimates of January 1 inventories by Bureau of Agricultural Economics, for the United States ... 353
Value of livestock and livestock products sold, by States: 1949 ... 354
Number of horses, mules, and tractors, for the United States: 1850 to 1950 ... 355
Number of cattle, of cows, including heifers that have calved, and of milk cows, for the United States: 1840 to 1950 ... 355
Number of sheep and lambs, of ewes, and of sheep shorn in the United States: Census of 1840 to 1950 ... 356
Number of chickens sold and chickens raised, for the United States: 1909 to 1949 ... 356
Dozens of chicken eggs sold and chicken eggs produced, for the United States: 1879-1949 ... 356
Number of chickens sold, by States: 1949 ... 357
Dozens of chicken eggs sold, by States: 1949 ... 357

MAPS

Page

Horses—Increase and decrease in number, April 1, 1940-April 1, 1950 ... 371
Mules—Increase and decrease in number, April 1, 1940-April 1, 1950 ... 371
Cattle over 3 months old—Increase and decrease in number, April 1, 1940-April 1, 1950 ... 371
Milk cows—Increase and decrease in number, April 1, 1940-April 1, 1950 ... 371
Hogs—Increase and decrease in number 4 months old and over, April 1, 1940-April 1, 1950 ... 371
Sows and gilts for spring farrowing—Increase and decrease in number, Census of 1940-Census of 1950 ... 371
Sheep—Increase and decrease in number 6 months old and over, April 1, 1940-April 1, 1950 ... 371
Chickens, 4 months old and over, on hand—Increase and decrease in number, April 1, 1940-April 1, 1950 ... 371
Value of all livestock and livestock products sold, dollars, 1949 ... 372
Horses and mules, number, April 1, 1950 ... 372
Horses, number, April 1, 1950 ... 372
Mules, number, April 1, 1950 ... 372
Cattle, number, April 1, 1950 ... 372
Cattle sold, number of cattle and calves sold alive, 1949 ... 372
Cows, including heifers that have calved, number, April 1, 1950 ... 372
Milk cows, number, April 1, 1950 ... 372
Whole milk sold, number of pounds, 1949 ... 373
Cream sold, number of pounds of butterfat, 1949 ... 373
Dairy farms, number, Census of 1950 ... 373
Livestock farms, number, Census of 1950 ... 373
Hogs, number, April 1, 1950 ... 373
Hogs sold, number of hogs and pigs sold alive, 1949 ... 373
Sows and gilts for spring farrowing: Census of 1950 ... 373
Hogs and pigs butchered, number, 1949 ... 373
Sheep, number, April 1, 1950 ... 374
Sheep sold, number of sheep and lambs sold alive, 1949 ... 374
Wool shorn, number of pounds, 1949 ... 374
Poultry farms, number, Census of 1950 ... 374
Chickens on hand, number over 4 months old, April 1, 1950 ... 374
Chickens sold, number, 1949 ... 374
Chicken eggs sold, dozens, 1949 ... 374
Ducks raised, number, 1949 ... 374
Turkeys, 4 months old and over, on hand, number, April 1, 1950 ... 375
Turkeys raised, number, 1949 ... 375
Expenditures for feed for livestock and poultry, dollars, 1949 ... 375
Expenditures for livestock and poultry purchased, dollars, 1949 ... 375

TABLES FOR THE UNITED STATES

Table—

Page

1.—Brief description of inventory items for the various classes of livestock, 1950, and an indication of the comparability of data for the Censuses of 1900 to 1950 ... 359
2.—Specified livestock on farms by age and sex groups, as published in Censuses of 1840 to 1950: for the United States ... 361
3.—Items for livestock and livestock products for which data were obtained: Censuses of 1840 to 1950 ... 364
4.—Specified livestock products of farms—Farms reporting, quantity, and value, 1839 to 1949: for the United States ... 368

TABLES FOR GEOGRAPHIC REGIONS, DIVISIONS, AND STATES

Table—

Page

5.—Value of specified classes of livestock, by divisions and States: 1950, 1945, and 1940 ... 376
6.—Percent distribution of total value of specified classes of livestock and percent of total value represented by the several classes, by divisions and States: 1950, 1945, and 1940 ... 378
7.—Value of inventories of specified classes of livestock, 1950, with corresponding value of sales of live animals in 1949: by divisions and States ... 379
8.—Value of all livestock and livestock products sold in 1949: by divisions and States ... 380
9.—Horses—Farms reporting, number, and value; by divisions and States: 1950, 1945, and 1940 ... 382
10.—Mules—Farms reporting, number, and value; by divisions and States: 1950, 1945, and 1940 ... 383
11.—Horses—Farms reporting, 1900 to 1950; and number, 1840 to 1950: by divisions and States ... 384
12.—Mules—Farms reporting, 1900 to 1950; and number, 1850 to 1950: by divisions and States ... 386
13.—Farm work power—Horses and mules and tractors, with acres of cropland harvested; by divisions and States: Censuses of 1920 to 1950 ... 388
14.—Cattle—Farms reporting, number, and value, by divisions and States: 1950, 1945, and 1940 ... 392
15.—Farms reporting cattle, by number on hand, by divisions and States: 1950 and 1940 ... 393
16.—Cows and other cattle—Farms reporting and number, by divisions and States: 1950, 1945, and 1940 ... 394
17.—Farms reporting cows and milk cows, by number reported; by divisions and States: 1950 ... 396
18.—Value of cattle by classes—Cows, heifers, steers and bulls, and calves, 1950; and cows and "all other cattle," 1945 and 1940: by divisions and States ... 398
19.—Cattle—Farms reporting, 1900 to 1950; and number, 1850 to 1950: by divisions and States ... 400
20.—Cows—Number, by divisions and States: 1900 to 1950 ... 402
21.—Milk cows—Farms reporting, 1910 to 1930; and number, 1850 to 1930: by divisions and States ... 403
22.—All cows, milk cows, and cows milked—Relationships between items as enumerated in the various censuses, by divisions and States: 1925 to 1950 ... 404
23.—Dairy products sold—Farms reporting, quantity and value of whole milk, cream, and other dairy products sold; by divisions and States: 1949, 1944, and 1939 ... 406

CONTENTS

TABLES FOR GEOGRAPHIC REGIONS, DIVISIONS, AND STATES—Continued

Table— Page

24.—Dairy products sold—Quantity of whole milk sold, 1869 to 1949; quantity of cream sold, 1899 to 1929; and quantity of butter sold, 1899 to 1929: By divisions and States 410
25.—Classification by number of milk cows in herd—Milk, cream, and other dairy products sold, cows milked yesterday; and butter churned last week, by States: Census of 1950 412
26.—Hogs and pigs—Farms reporting, number, and value, by divisions and States: 1950, 1945, and 1940 420
27.—Sows and gilts for spring farrowing—Farms reporting and number, by divisions and States: 1950, 1945, and 1940 422
28.—All hogs and pigs, by divisions and States: 1840 to 1950 424
29.—Sows and gilts for spring farrowing, by divisions and States: 1920 to 1950 426
30.—Sheep and lambs—Farms reporting, number, and value, by divisions and States: 1950, 1945, and 1940 427
31.—Ewes and other sheep and lambs—Farms reporting, number, and value, by divisions and States: 1950, 1945, and 1940 428
32.—Sheep and lambs—All sheep, 1840 to 1935; with distributions by age and sex, 1900 to 1935: by divisions and States 430
33.—Sheep and lambs shorn and wool—Farms reporting, number shorn, and quantity and value of wool shorn, by divisions and States: 1949, 1944, and 1939 433
34.—Classification by number of sheep shorn—Sheep and lambs shorn, wool, total sheep and distribution by age and sex; by States: Census of 1950 434
35.—Farms reporting sheep and lambs shorn, by number shorn, by divisions and States: 1949, 1939, and 1929 441
36.—Sheep and lambs shorn and wool—Farms reporting, number shorn, and pounds of wool, by divisions and States: 1859 to 1949 444
37.—Chickens on hand—Farms reporting, 1910 to 1950; number, 1880 to 1950; and value, 1950, 1945, and 1940: by divisions and States 446
38.—Chickens sold—Farms reporting and number of chickens sold, by divisions and States: 1919 to 1949 448
39.—Chicken eggs sold—Farms reporting and dozens, by divisions and States: 1949, 1929, and 1919 450
40.—Farms reporting chickens on hand, by number reported, by divisions and States: 1930 to 1950 452
41.—Classification by number of chickens on hand—Farms reporting and number of chickens on hand, chickens sold, eggs sold, and value of sales of poultry and poultry products, by States: Census of 1950 454
42.—Turkeys on hand—Farms reporting and number, by divisions and States: 1890 to 1950 461
43.—Turkeys raised and sales of poultry and products other than chickens and chicken eggs—Farms reporting, number, and value of sales; by divisions and States: 1929 to 1949 462
44.—Classification by number of turkeys raised—Farms reporting and number or value for turkeys raised, turkeys on hand, and sales of turkeys, ducks, geese, and their eggs, and farms reporting other poultry raised, by States: Census of 1950 464
45.—Other poultry raised—Farms reporting and number of ducks, geese, and guineas raised; and farms reporting pigeons, pheasants, and quail raised; by divisions and States: 1929 to 1949 468
46.—Livestock sales—Farms reporting and number of specified kinds of animals sold alive, by divisions and States: 1949, 1944, and 1939 470
47.—Farm slaughter—Farms reporting and number of specified kinds of animals butchered, by divisions and States: 1909 to 1949 474
48.—Farms reporting specified kinds of animals butchered, by number reported; by divisions and States: 1949 478
49.—Goats and kids—Farms reporting, number, and value; by divisions and States: 1950, 1945, and 1940 479
50.—Farms reporting goats, rabbits, and fur animals, April 1, 1950 or kept in 1949, with farms reporting specified fur animals on hand April 1, 1940; and farms reporting and value of sales in 1949: by divisions and States 480
51.—Angora and other goats and mohair—Angora and other goats and kids, goats clipped and mohair, 1899 to 1949, and value of sales from goats, 1949: for specified States 481
52.—Goats and kids, by divisions and States: 1900 to 1950 482
53.—Bees and honey—Farms reporting, number of hives, and amount of honey produced, by divisions and States: Censuses of 1890 to 1950 483
54.—Rank in inventory numbers of specified kinds of livestock, by divisions and States: 1950, 1945, and 1940 486
55.—Rank in number or quantity of specified items of livestock production or sale, by divisions and States: 1949, 1944, and 1939 487

CHAPTER VI.—LIVESTOCK AND LIVESTOCK PRODUCTS

Introduction.—This chapter presents data relating to livestock and livestock products collected in the 1950 Census of Agriculture. The data include the numbers of livestock and poultry on farms as of April 1, 1950, the amount and value of each important livestock and poultry product sold in 1949, with the number and value of each principal kind of livestock sold alive, and the number of the principal kinds of livestock slaughtered on farms. A limited amount of data relating to past, current, and potential production was obtained for several livestock items. The information regarding inventory of livestock and poultry includes data by age and sex groups for the more important kinds of livestock. This chapter also presents data on bees and the value of sales of honey, bees, wax, etc.

Sources of data.—The data presented are from the 1950 Census of Agriculture with comparable data from earlier censuses. In 1950, the information regarding livestock and livestock products was obtained for all farms. The 1950 data given in this chapter represent, in most cases, totals obtained by adding reports for all farms. However, for a few items, estimates are presented based upon reports for a sample of farms. A few of the figures from the 1945 Census, which are presented in this chapter, are also based on reports for a sample of farms. Such data appear in table 13, relating to farm work power; and in table 40, relating to farms reporting chickens on hand by size of flock. The 1950 sample data were based on reports for all farms designated as "large farms" and on approximately 20 percent of the remainder. (See Introduction to this volume for a description of large farms.) The 1945 sample data were based on reports for all large farms, classified substantially as in 1950, and on about 5 percent of the remainder. Headnotes for the tables will indicate when the data represent estimates based upon reports for a sample of the farms.

Data regarding the reliability of estimates based on reports for only a sample of farms are given in the Introduction to this volume.

Presentation of statistics.—Statistics are presented for the United States, three major regions, nine geographic divisions, and for individual States for most items. In most cases, comparable data are given for the 1945 and prior censuses.

Other published data.—Not all available data on livestock and livestock products are presented in this chapter. Chapters X, XI, XII, and XIII of this volume present data on livestock and livestock products for farms classified by size of farm, by color and tenure of operator, by economic class of farm, and by type of farm, respectively. Some of the data presented in those chapters represent totals for "commercial farms" and totals for "other farms." Also, data are presented therein for the number of dairy farms, for the number of poultry farms, and for the number of livestock farms other than dairy and poultry (each type representing farms having 50 percent or more of the total sales derived from the sale of the product or products from which the type name was derived).

Most of the data shown by States in this chapter appear also in Volume I either by counties or by State economic areas. State Table 13 of Volume I presents data for large farms. It gives the number of dairy farms, poultry farms, and livestock farms other than dairy and poultry. This table also shows some livestock inventories and sales, with percentages of the totals for all farms represented by the totals for large farms. Data for large farms are presented separately in the Introduction to Volume II.

Totals for the number of cows milked yesterday (the day preceding the enumeration), as presented in table 22 of this chapter, represent a tabulation of the reports for all farms. The correlated totals for farms reporting cows milked yesterday, and for gallons of milk produced yesterday are not presented in this chapter but are shown in Volume I. However, estimated totals, based on a sample of the reports, are shown in table 25 of this chapter for all three items.

Also in table 25 is a count of the farms which did not report milk cows. These totals were derived by subtracting the number of farms reporting milk cows from the total number of farms. These counts of farms reporting no milk cows differ from those shown in Economic Area Table 3 of Volume I in that the totals in volume I represent farms which had no milk cows on hand on the day preceding the enumeration in 1950 but which sold dairy products of some kind in 1949.

Comparability of statistics.—Differences in the wording of the questions, and in the age and sex classifications for the various censuses, which affect the comparability of the data for livestock, are given in tables 1, 2, and 3. Frequent reference to these tables is recommended in comparing the data for one census against those for another.

Table 1 presents a description of the various livestock inventory items and the number for each census from 1900 to 1950. This table provides a brief description for each inventory item for the 1950 Census and indicates for which items there are available data reasonably comparable with the data for 1950. For some censuses, the inventory, taken in connection with the census, excluded young animals. The exclusion of young animals should be considered when comparing the total number of livestock for the various censuses. Actual figures are shown for items for which data are reasonably comparable with those for 1950.

Table 2 shows, for each livestock item, the number of farms reporting and the inventory number for age and sex groups for which separate data have been published for each census from 1840 to 1950. Table 3 provides a list of all livestock and livestock products for which data are available for each census from 1840 to 1950.

Table 4 presents data for 1950 and for each census for which reasonably comparable data are available for various items relating to livestock production and sales.

Comparability of data for livestock from census to census is affected by the season of the year when the census is taken and also by the relationship of the date of the census to the livestock cycle. Four different months have been used as the census date since 1840. For the censuses from 1840 through 1900, the census was taken as of June 1. The date for the 1910 Census was April 15. The date of the censuses of 1920, 1925, 1935, and 1945, was January 1, and for 1930, 1940, and 1950, April 1. Considerable numbers of livestock are marketed between January and April or June. Likewise, a number of animals die during the period from January to April or June. On the other hand, for some kinds of livestock, a relatively large number of animals are born

between January and April or June. For many of the censuses, data have been secured on the number of animals on hand at the time of the census that had been born between January 1 and the census date, in order to provide a method for obtaining a more accurate comparison of the number of each kind of livestock for the various censuses.

While the inquiries and instructions indicated that the inventory numbers of livestock were to be reported as of the census date, it is known that there has been a tendency of the farm operator to report the number of livestock on his farm at the time actual enumeration occurs. Therefore, it is necessary to consider the date of actual enumeration when making comparisons between censuses or in comparing data from other sources with those of the census in regard to the numbers of livestock. The average date of enumeration for 1950 is shown in table 27.

The numbers of most kinds of livestock are affected by changes in supply, demand, and other economic conditions. These changes in economic conditions result in increases followed by decreases in the number of livestock in accordance with a rather definite pattern or cycle. The number of livestock shown for a census is affected by the point in the livestock cycle at which the census is taken. The bar charts in this chapter showing the number of cattle, hogs, and sheep indicate graphically the annual changes in the number of each of these three kinds of livestock, as estimated by the Bureau of Agricultural Economics of the U. S. Department of Agriculture. These charts indicate the cyclical change in the number of animals and also the point in the cycle at which the census was taken.

Method of handling problems for the enumeration of livestock and livestock products.—Several problems arise in connection with the enumeration of livestock on farms. Some livestock ranches cover large areas and their operations extend into more than one county. Most of these ranches qualified as large farms and hence were listed on large farm lists prepared in advance of the census. The enumeration of these large farms was checked in the field and again during the office processing in Washington. This procedure helped to insure the complete enumeration of large farms.

CATTLE—NUMBER SHOWN BY THE CENSUS ON SPECIFIED DATES OF ENUMERATION IN RELATION TO CYCLICAL CHANGES INDICATED BY ANNUAL ESTIMATES OF JANUARY 1 INVENTORIES BY BUREAU OF AGRICULTURAL ECONOMICS, FOR THE UNITED STATES

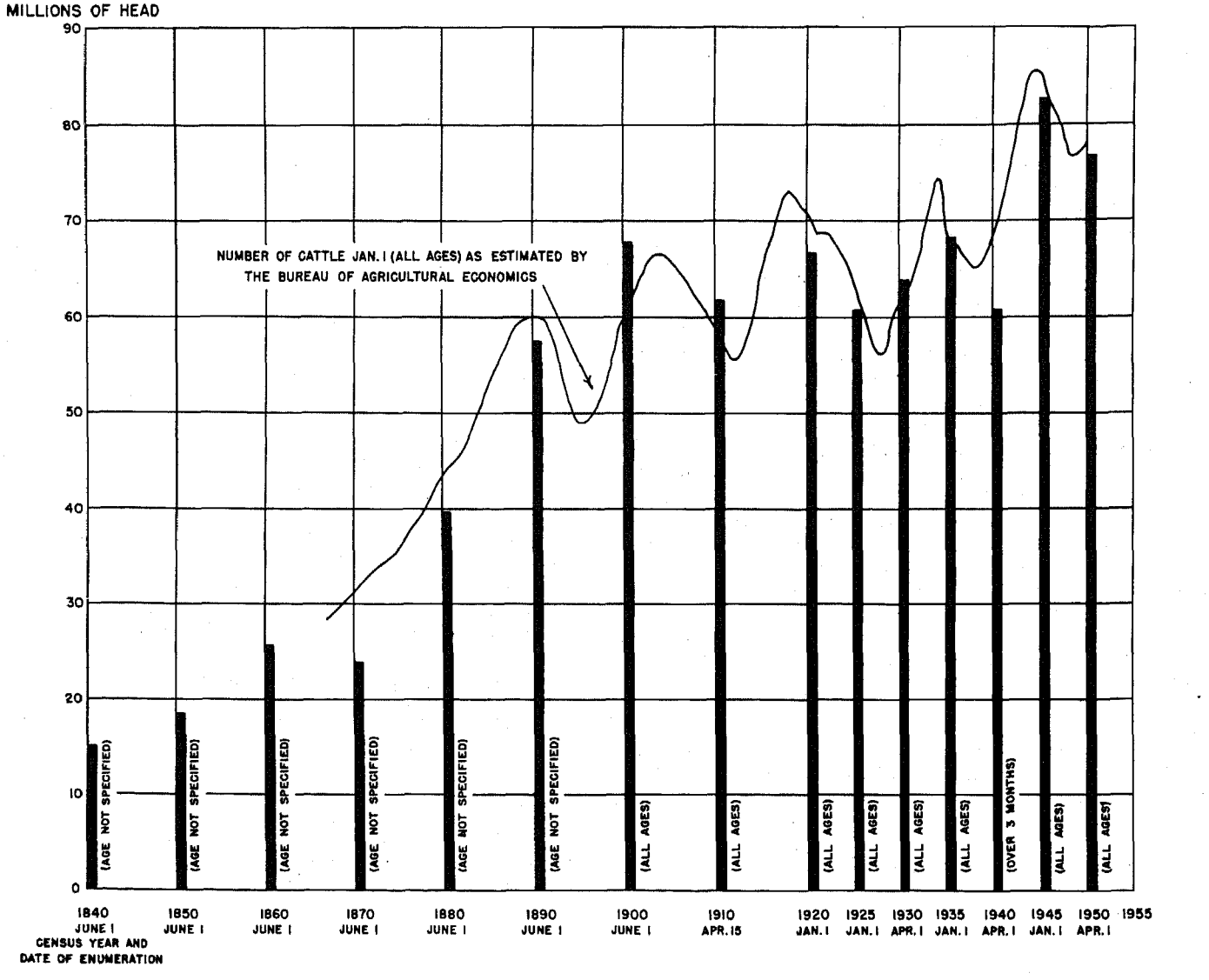

HOGS—NUMBER SHOWN BY THE CENSUS ON SPECIFIED DATES OF ENUMERATION IN RELATION TO CYCLICAL CHANGES INDICATED BY ANNUAL ESTIMATES OF JANUARY 1 INVENTORIES BY BUREAU OF AGRICULTURAL ECONOMICS, FOR THE UNITED STATES

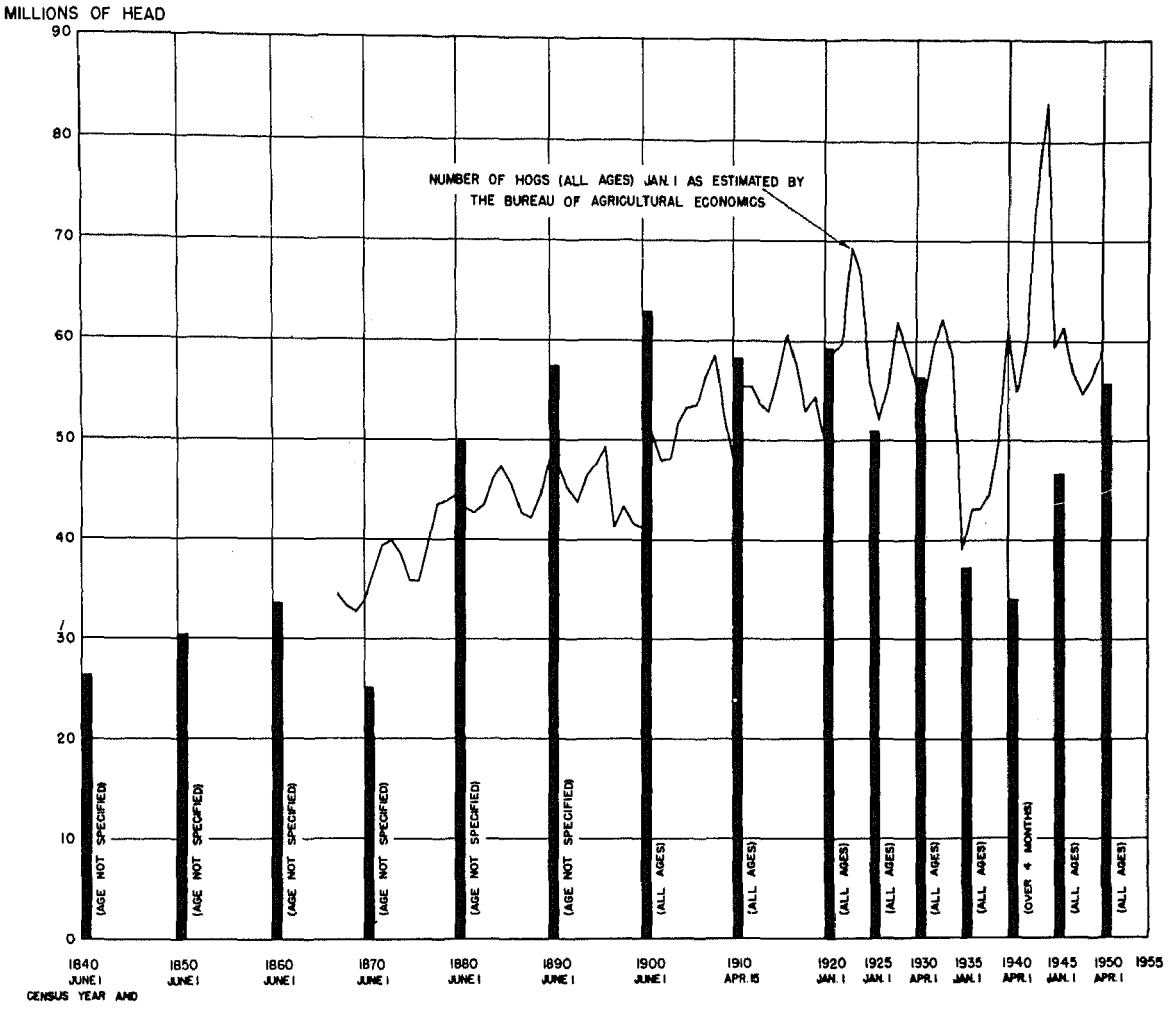

SHEEP—NUMBER SHOWN BY THE CENSUS ON SPECIFIED DATES OF ENUMERATION IN RELATION TO CYCLICAL CHANGES INDICATED BY ANNUAL ESTIMATES OF JANUARY 1 INVENTORIES, BY BUREAU OF AGRICULTURAL ECONOMICS, FOR THE UNITED STATES

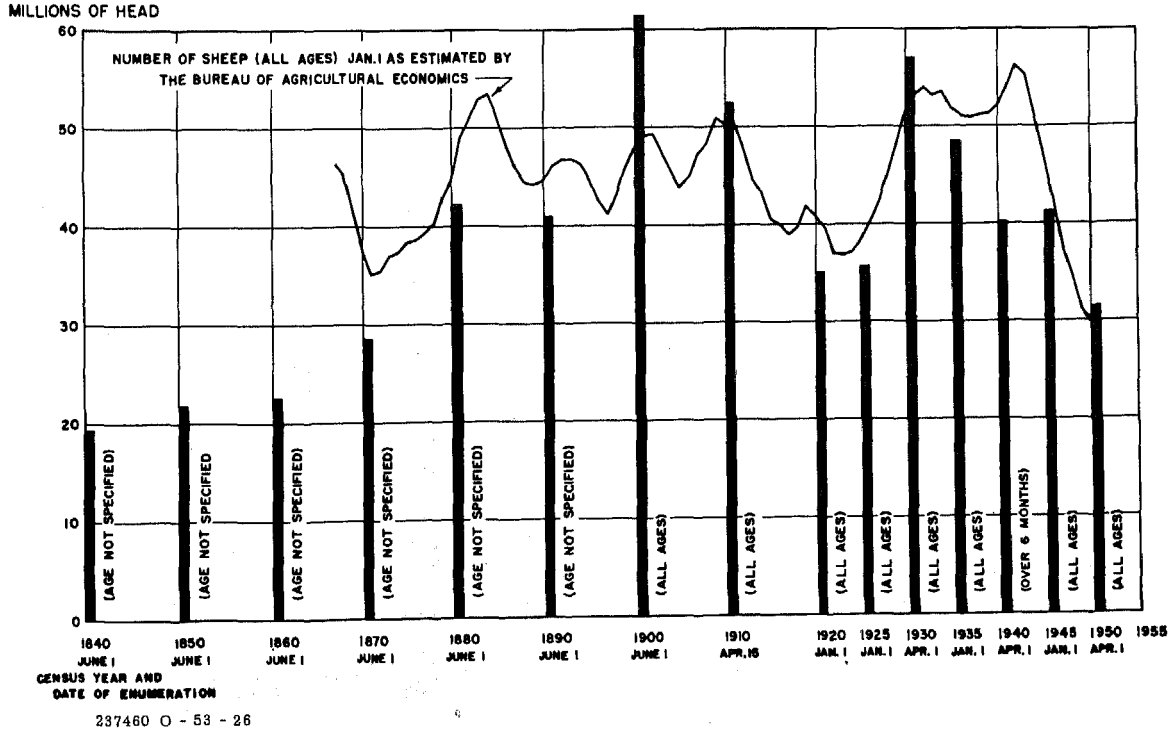

237460 O - 53 - 26

Enumerators and respondents were instructed to enumerate livestock on the farm or ranch on which such livestock was kept at the time of the census. This procedure provided for the counting of livestock on a farm operated by a person other than the owner of the livestock. In general, all livestock sold were to be reported for the farm from which they were sold, regardless of whether sold by the farm operator or by someone else. While these procedures may have resulted in missing some livestock, particularly the sales of some livestock, it is the only practical method of insuring as nearly as possible the complete enumeration of all livestock or sales of livestock.

In case the farm operator in 1950 was not operating the same farm as in 1949, he was asked to report the sales of livestock and livestock products for the farm he operated in 1949, and if he did not operate a farm in 1949, to estimate the sales of livestock and livestock products in 1949 for the farm which he was operating in 1950. While this procedure may have not secured a fully complete enumeration of the sales of livestock and livestock products, it provided for as nearly a complete enumeration of these farm products as possible.

DEFINITIONS AND EXPLANATIONS

Reference should be made to the Introduction to this volume for definitions of a farm, farms reporting, type of farm, etc. The Introduction also contains an explanation of the methods used in obtaining and compiling the data and an appraisal of the census.

"Livestock" as used in this chapter includes not only domestic animals usually found on farms, but also fur-bearing animals kept in captivity, domestic rabbits, poultry, and bees. When the terms "cattle," "hogs," "sheep," etc., appear in the tables without qualification as to age or sex, the terms refer to animals of all ages.

Value of inventory and value of sales.—Two series of values relating to livestock and livestock products appear in this chapter. One series of values relates to the inventory value of the various kinds of livestock on hand at the time of the census. These values were obtained by multiplying the number of each kind or age group of animals enumerated for a county by an average value per head. The average value per head was compiled for the Bureau of the Census by the Bureau of Agricultural Economics of the U. S. Department of Agriculture. These average values were based upon reports obtained from a sample of farmers, livestock buyers, livestock dealers, etc. The averages were computed for groups of counties, grouped on the basis of crop-reporting or price-reporting districts used by the Bureau of Agricultural Economics. State totals for the value of each kind of livestock were obtained by adding totals for the counties in the State. State average values were computed by dividing the State total value by the number of animals.

The other series of values relates to the value of livestock and livestock products sold. These values were obtained from the operator for each farm for which there were sales of livestock and livestock products.

Horses and mules.—Horses and mules were enumerated separately in the 1950 Census. Ponies were to be included with horses. Horses and mules on places not counted as farms are not included. Asses and burros were not enumerated in 1950.

The numbers of horses and mules are rapidly decreasing. The decline in number of horses was first indicated in the 1920 Census and has continued since then. The greatest percentage decrease took place during the 5-year period, 1945–50. During this period, the numbers of horses and mules in the United States dropped from 8,499,204 in 1945 to 5,401,646 in 1950, a decrease of 36.4 percent.

The decline in horse numbers has not been general in all States. In parts of the South, horses are replacing mules, as indicated by data in tables 11 and 12. There were increases in the number of horses in 11 States in the South from 1935 to 1940. From 1940 to 1945, increases occurred in seven States, and during the last 5 years increases occurred in four States.

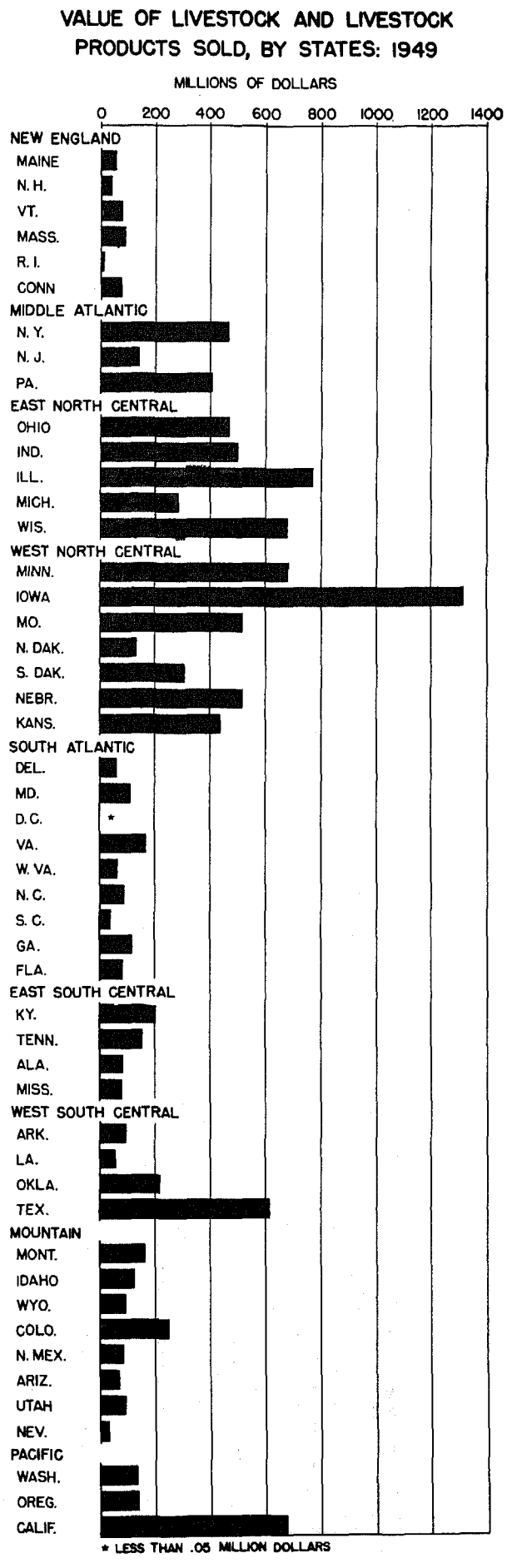

NUMBER OF HORSES, MULES, AND TRACTORS, FOR THE UNITED STATES: 1850 TO 1950

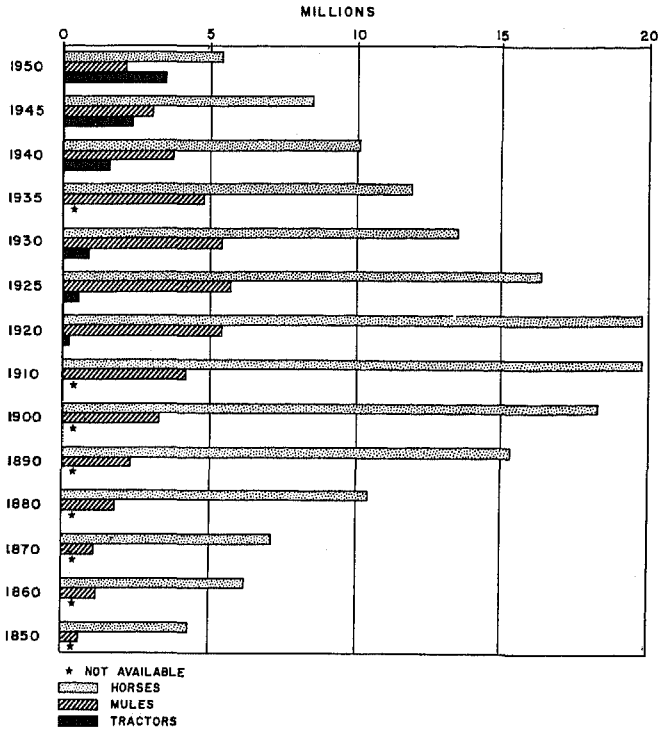

Cattle.—The 1950 Census Questionnaire contained five inquiries regarding the number of cattle on hand on the census date. One of the inquiries asked for the total number of cattle and calves of all ages while the other four inquiries asked the number for four separate age and sex groups. Instructions on the questionnaire stated that the sum of the replies to the four inquiries must equal the reply to the inquiry regarding the total. Enumerators were required by instructions to make this comparison on each questionnaire.

The questionnaire contained two additional questions regarding milk cows. The first of these questions asked for the number of "Cows and heifers milked yesterday." This was followed by "How many milk cows were on this place yesterday? Include dry milk cows and milk heifers that have calved." The answers to the last question provided data on the number of milk cows. While the number of milk cows was obtained as of the day before each farm was enumerated rather than as of April 1, the figures have been considered comparable to data regarding the number of cattle on the farms as of April 1.

Dairy products sold.—The 1950 Census omitted an inquiry on amount of milk produced during the preceding year, an item included in each census from 1890 to 1945. Current milk production figures were obtained by means of four inquiries immediately following the cattle inventory questions. These inquiries obtained the number of cows milked, number of milk cows on the place, gallons of milk produced on the day preceding the date of filling the questionnaire, and pounds of butter churned during the preceding week.

Three groups of inquiries on dairy products sold were included in the 1950 Census Questionnaire. These inquiries provided for reporting the amount and the value of whole milk sold; the pounds of butterfat in cream sold, and the value of cream and butterfat sold; and the value of butter, buttermilk, skim milk, and cheese sold.

In order to obtain as accurate statistics as possible on the amount of whole milk sold, provision was made on the 1950 Questionnaire for the reporting of the amount sold in any of two or three different units of measure. As units of measure for reporting whole milk sold, pounds and gallons appeared on the questionnaires for all States, and pounds of butterfat appeared as an additional unit of measure on the questionnaire for some States.

The quantity of whole milk sold was tabulated for each county in the unit of measure in which it was reported on the individual questionnaire. Totals were thus obtained for two, or, for some States, three quantities of milk sold depending on the units of measure reported. The number of farms reporting milk sold was also obtained for each unit of measure. Totals of the farms reporting are given in table 23.

NUMBER OF CATTLE, OF COWS, INCLUDING HEIFERS THAT HAVE CALVED, AND OF MILK COWS, FOR THE UNITED STATES: 1840 TO 1950

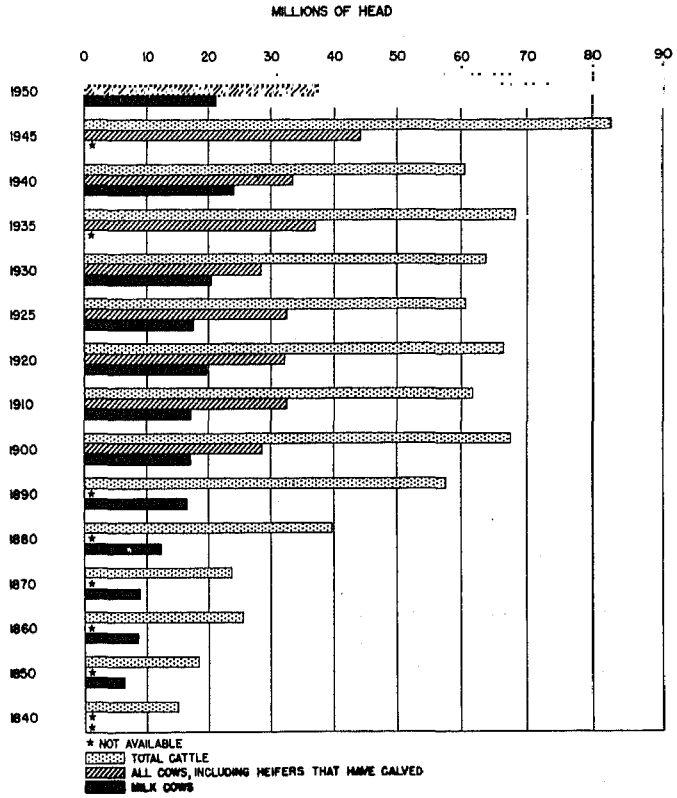

The amount of whole milk sold is shown in pounds in this chapter. Conversion of the reports in gallons to pounds was made by multiplying the total gallons by 8.6 pounds. Conversion of pounds of butterfat in whole milk sold to pounds of milk was made on the basis of the average butterfat test of milk. The average test was supplied to the Bureau of the Census by the Bureau of Agricultural Economics of the U. S. Department of Agriculture. In States in which the test varied little over the State, an average test was used for all the counties in the State. In other States, the average test used varied for the individual counties. The average butterfat test used for each State for converting pounds of butterfat in whole milk sold to pounds of whole milk sold is shown in table 23.

For 1944 and 1939, only the total value of all dairy products sold was obtained. Separate figures for the value of whole milk sold, cream sold, and other dairy products (butter, buttermilk, skim milk, cheese) sold were not obtained. The figures given in table 23 for 1944 and 1939, for the value of whole milk sold, cream sold, and other dairy products sold represent estimates. These estimates were prepared by multiplying the quantities of each of the three groups of dairy products sold for each State by the

average estimated price per unit and by adjusting the totals of the three groups of dairy products sold to equal the enumerated value of all dairy products sold.

Hogs.—The 1950 Questionnaire contained three inquiries regarding the inventory number of hogs. One inquiry called for the total number of hogs and pigs of all ages, while the other two inquiries asked for the number less than 4 months old, and for the number 4 months old and over.

Data regarding the number of sows and gilts farrowing were obtained by means of two inquiries. The first of these inquiries asked for the number of sows and gilts that had farrowed any time between December 1, 1949, and the date of the enumeration. Sows farrowing during this period were to be reported regardless of whether or not they were on the farm at the time of the enumeration. The second inquiry called for the number of sows and gilts that were expected to farrow between the date of the enumeration and June 1, 1950.

Sheep and wool.—Inquiries on the 1950 Questionnaire relating to sheep numbers were the same, with one exception, in all States. In all States, the total of all ages was obtained, followed by the groups classified by age and sex. However, in the States comprising the Mountain and Pacific Divisions, and the States of Texas, North Dakota, and South Dakota, two additional inquiries were made regarding ewes 6 months old and over. One of these inquiries asked for the number of yearling ewes and the other, the number of older ewes.

The inquiries regarding sheep shorn and wool were separated from the inventory questions on the 1950 Census Questionnaire. This arrangement of questions was designed for the purpose of securing a more complete enumeration of sheep shorn and wool produced on farms on which sheep were shorn in 1949, but on which there were no sheep at the time of the census.

NUMBER OF SHEEP AND LAMBS, OF EWES, AND OF SHEEP SHORN IN THE UNITED STATES: 1840 TO 1950

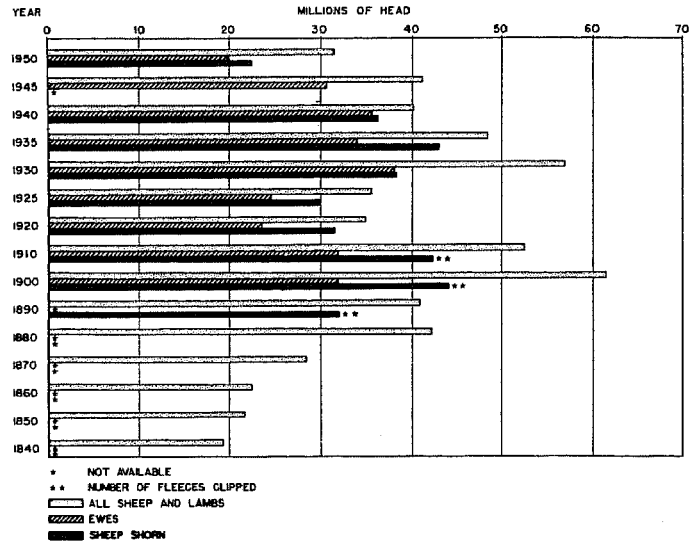

Goats, rabbits, and fur animals.—In 41 States and the District of Columbia, the inquiry on the 1950 Questionnaire regarding goats and kids was combined with those relating to rabbits and fur animals in captivity. The inquiries called for the reporting of any of the following three types of animals that were on the farm or were kept during the year preceding the census: goats, domestic rabbits, and fur animals in captivity. The other inquiry called for the value of mohair clipped and value of sales of goats and kids, goat milk, rabbits, and pelts. For these 41 States, the only data that relate solely to goats are the number of farms reporting goats either on hand or kept the previous year.

Inquiries asking for the number of goats and the production of mohair were carried on the 1950 Questionnaire in only seven States (Arizona, California, Missouri, New Mexico, Oregon, Texas, and Utah). In these States, data were obtained separately for Angora goats and for other goats. Statistics were also obtained for these States for the number of goats clipped, pounds of mohair clipped and a combined value of goats and kids sold, goat milk sold, and mohair clipped in 1949. In these seven States, data were also obtained for farms reporting domestic rabbits, for farms reporting fur animals in captivity, and for the value of rabbits, fur animals, and pelts sold in 1949.

Poultry.—The 1950 inquiries on poultry were the same on the questionnaires for all States. The poultry questions called for the number of chickens and the number of turkeys 4 months old and over on the place; the number and value of chickens sold, and the dozens and value of chicken eggs sold; the number of turkeys raised, and the number of ducks, geese, and other poultry raised; and the combined value of turkeys and turkey eggs, and ducks and geese and their eggs sold in 1949.

The data for the number and value of chickens sold are not fully complete in areas producing a considerable number of broilers. The wide variety of "contract" arrangements for the production of broilers, the raising of broilers on places not considered by the enumerators as farms, and the going out of business by some operators raising broilers in 1949 before the census enumeration, contributed to the incomplete enumeration of chickens sold.

NUMBER OF CHICKENS SOLD AND CHICKENS RAISED, FOR THE UNITED STATES: 1909 TO 1949

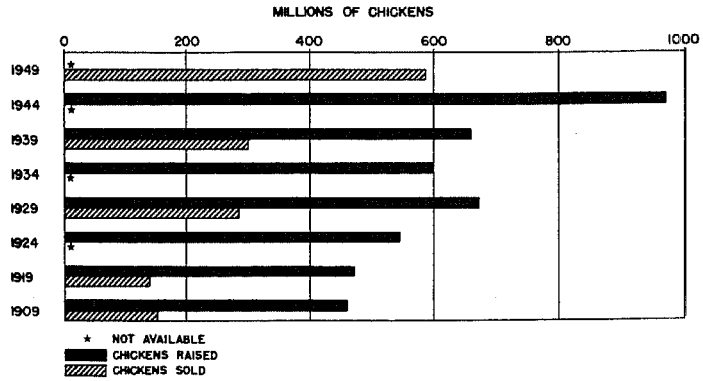

DOZENS OF CHICKEN EGGS SOLD AND CHICKEN EGGS PRODUCED, FOR THE UNITED STATES: 1879–1949

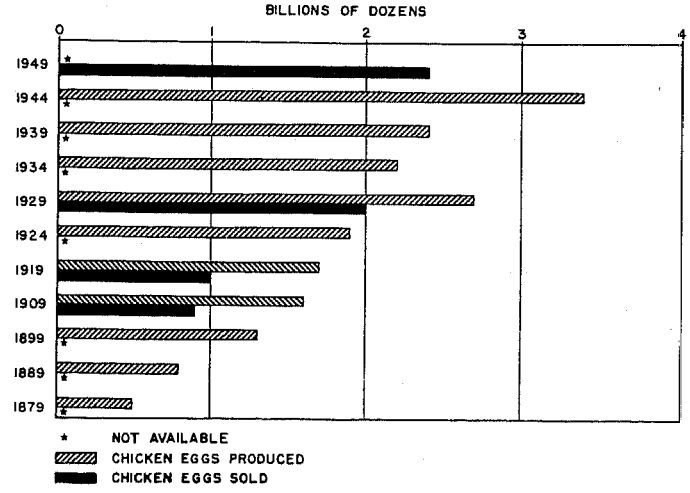

NUMBER OF CHICKENS SOLD, BY STATES: 1949



* LESS THAN .05 MILLION CHICKENS SOLD

DOZENS OF CHICKEN EGGS SOLD, BY STATES: 1949

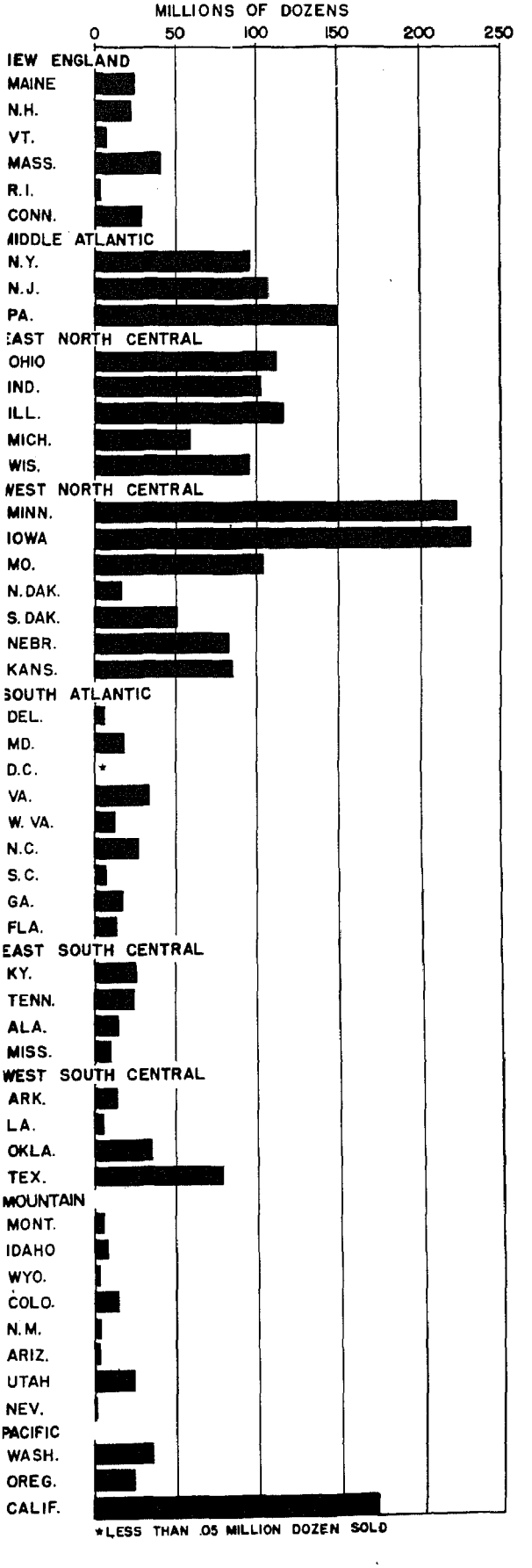

*LESS THAN .05 MILLION DOZEN SOLD

Animals sold alive.—The 1950 Census of Agriculture Questionnaire had separate inquiries for number sold and value of sales in 1949 of cattle excluding calves, calves, hogs and pigs, sheep and lambs, and horses and mules. These inquiries were the same for all States.

Enumerators were instructed that livestock sold by livestock dealers was not to be reported. No instructions or definitions were provided to the enumerator or to the farmer in regard to age, weight, etc., of cattle to be reported as calves.

The sales of horses and mules were reported together. Most horses and mules reported sold were draft animals but in some States the high average value reported per animal sold indicates that the horses sold included considerable numbers of race horses.

Farm butchering.—Reports for inquiries under this heading were to be limited to animals butchered in 1949 for use on the farm or for sale as farm-butchered meat. These animals need not have been butchered on the operator's farm. Separate inquiries appeared on the 1950 Questionnaires for all States for the numbers of cattle excluding calves, calves, and hogs and pigs butchered. In Texas, and the States of the Mountain and Pacific Divisions, the questionnaires included an additional inquiry on the number of sheep and lambs butchered. A combined value of sales in 1949 of meat, lard, hides, and other products from animals butchered was obtained for all States.

Bees and honey.—The four inquiries on the 1950 Questionnaire regarding bees and honey were the same for all States. The first inquiry asked the operator, "Were any bees owned by you last year?" The second inquiry called for the number of hives of bees owned in 1949. Enumerators were instructed to report the largest number owned at any time in 1949 wherever they may have been kept. Therefore, the number of hives of bees reported for 1950 does not represent the number of hives at the time the census was taken in April 1950.

The number of hives of bees reported for censuses prior to 1950, represents the number on hand at the date of the census. Prior to 1930, hives were enumerated on the place on which they were located. The plans for the 1930 Census recognized that bees owned by a farm operator may not be located on the farm he operated and the inquiry regarding the number of hives was "Hives of bees owned by you on this farm or elsewhere" (as of April 1, 1930). For the 1940 Census, the inquiry regarding the number of hives was changed to "Hives of bees, April 1, 1940: (a) owned by others, but kept on this farm; (b) owned by you, on this farm and on nonfarm land such as deserts, hills, swamps, etc." Because of the changes in the inquiries the data on the number of hives of bees for the 1950 Census may not be fully comparable with the data for prior censuses.

A considerable number of hives of bees are kept on places not included in the census as farms and also a considerable number of hives of bees are owned by persons who live on places that are not enumerated as farms. In planning for the 1950 Census, it was recognized that the census would not provide for the complete enumeration of the hives of bees and honey production. The purpose of including inquiries on bees in the 1950 Census was to obtain reliable data on the average production of honey per hive as a basis of the preparation of estimates by the U. S. Department of Agriculture for the number of hives and for the total production of honey.

The third inquiry in 1950 called for the amount of honey produced in 1949 by the bees owned. The fourth inquiry called for the value of the 1949 crop of honey and wax sold or to be sold and of bees sold in 1949. Enumerators were instructed to include with this value receipts from fruit growers, producers of seed crops, etc., for the use of bees for pollination purposes.

Table 1.—BRIEF DESCRIPTION OF INVENTORY ITEMS FOR THE VARIOUS CLASSES OF LIVESTOCK, 1950, AND AN INDICATION OF THE COMPARABILITY OF DATA FOR THE CENSUSES OF 1900 TO 1950

[Figures are shown for the United States when available data are reasonably comparable with those for 1950]

Item	Census of 1950 (Apr. 1)	Census of 1945 (Jan. 1)	Census of 1940 (Apr. 1)	Census of 1935 (Jan. 1)	Census of 1930 (Apr. 1)	Census of 1925 (Jan. 1)	Census of 1920 (Jan. 1)	Census of 1910 (Apr. 15)	Census of 1900 (June 1)
Horses and colts, including ponies.	All ages. 5,401,646	All ages. 8,499,204	Over 3 months old. 10,086,971	All ages. 11,857,850	All ages. 13,510,839	All ages. 16,400,623	All ages. 19,767,161	All ages. 19,833,113	All ages. 18,267,020
Mules and mule colts	All ages. 2,202,264	All ages. 3,129,590	Over 3 months old. 3,844,560	All ages. 4,818,160	All ages. 5,375,017	All ages. 5,680,897	All ages. 5,432,391	All ages. 4,209,769	All ages. 3,264,615
Cattle and calves	All ages. 76,762,461	All ages. 82,654,417	Over 3 months old. 60,674,736	All ages. 68,284,409	All ages. 63,895,826	All ages. 60,760,366	All ages. 66,639,556	All ages. 61,803,866	All ages. 67,719,410
Cows	Cows including heifers that have calved. 37,238,986	Cows and heifers 2 years old and over. 44,156,337	Cows and heifers 2 years old and over Jan. 1, 1940. 33,523,185	Cows and heifers 2 years old and over. 36,930,584	Cows and heifers born before 1928. 28,335,949	Cows and heifers 2 years old and over. 32,553,845	Cows and heifers 2 years old and over. 32,300,293	(**)	Cows and heifers 2 years old and over. 28,694,827
Milk cows	Milk cows including dry milk cows and milk heifers that have calved. 21,232,573	(*)	Cows kept mainly for milk production 2 years old and over on Jan. 1, 1940. 24,074,424	(*)	Cows and heifers born before 1928 kept mainly for milk production. 20,498,955	Dairy cows and heifers, 2 years old and over. 17,644,867	Dairy cows and heifers, 2 years old and over. 19,675,297	Cows and heifers 2 years old and over Jan. 1, 1910, kept for milk. 17,125,471	Cows kept for milk, 2 years old and over. 17,135,633
Cows and heifers milked	(*)	Milked during all or any part of 1944. 22,802,764	Milked during any part of 1939. 21,936,556	Milked during all or any part of 1934. 24,581,669	Milked during all or any part of 1929. 21,124,221	Cows milked during all or any part of 1924. 20,899,647	(*)	(*)	(*).
Heifers	Born before Jan. 1, excluding heifers that have calved. 15,728,101	(*)	(*)	(**)	Born in 1929 and 1928. 14,587,333	(*)	(*)	(*)	(*).
Steers and bulls	Born before Jan. 1. 12,729,996	(*)	(*)	(**)	Born in 1929 or earlier. 11,327,018	(*)	(*)	(*)	(*).
Calves	Born since Jan. 1. 11,065,378	(*)	(*)	(**)	Born since Jan. 1. 9,645,526	(*)	(*)	Born after Jan. 1, 1910. 7,806,539	(*).
Hogs and pigs	All ages. 55,721,977	All ages. 46,735,417	Over 4 months old. 34,037,253	All ages. 37,212,967	All ages. 56,287,920	All ages. 50,853,526	All ages. 59,346,409	All ages. 58,185,676	All ages. 62,868,041
4 months old and over	4 months old and over. 27,255,143	(*)	Over 4 months old. 34,037,253	(*)	Born before Jan. 1, 1930. 32,793,628	(*)	(**)	Hogs and pigs born before Jan. 1, 1910. 35,134,097	(*).
Less than 4 months old	Less than 4 months 28,466,834	(*)	(*)	(*)	Pigs born since Jan. 1, 1930. 23,494,292	(**)	(**)	Pigs born after Jan. 1, 1910. 23,051,579	(*).
Sows and gilts for spring farrowing.	Farrowing between Dec. 1, 1949, and June 1, 1950. 9,597,556	On farms on Census date farrowing between Dec. 1, 1944, and June 1, 1945. 8,482,031	On farms on Census date farrowing between Dec. 1, 1939, and June 1, 1940. 7,987,641	On farms on Census date farrowing between Jan. 1, and June 1, 1935. 6,061,112	On farms on Census date farrowing between Jan. 1, and June 1, 1930. 7,673,741	On farms on Census date for breeding purposes, 6 months old and over. 8,907,334	On farms on Census date for breeding purposes, 6 months old and over. 11,416,471	(*)	(*).

See footnotes at end of table.

Table 1.—BRIEF DESCRIPTION OF INVENTORY ITEMS FOR THE VARIOUS CLASSES OF LIVESTOCK, 1950, AND AN INDICATION OF THE COMPARABILITY OF DATA FOR THE CENSUSES OF 1900 TO 1950—Continued

[Figures are shown for the United States when available data are reasonably comparable with those for 1950]

Item	Census of 1950 (Apr. 1)	Census of 1945 (Jan. 1)	Census of 1940 (Apr. 1)	Census of 1935 (Jan. 1)	Census of 1930 (Apr. 1)	Census of 1925 (Jan. 1)	Census of 1920 (Jan. 1)	Census of 1910 (Apr. 15)	Census of 1900 (June 1)
Sheep and lambs	All ages 31, 386, 801	All ages 41, 223, 869	Over 6 months old 40, 129, 261	All ages 48, 357, 506	All ages 56, 975, 084	All ages 35, 590, 159	All ages 35, 033, 516	All ages 52, 447, 861	All ages. 61, 503, 713
Ewes	All ewes and ewe lambs born before Oct. 1, 1949. 19, 829, 400	All ewes and ewe lambs (excluding 1944 fall lambs kept for breeding ewes). 30, 631, 794	All ewes over 6 months old. 35, 579, 506	1 year old and over. 34, 000, 286	Born before Oct. 1, 1929. 38, 097, 572	1 year old and over. 24, 591, 302	1 year old and over. 23, 518, 631	Born before Jan. 1, 1910. 31, 933, 797	1 year old and over. 31, 857, 652
Yearling ewes	Yearling ewes born before Oct. 1, 1949. Not enumerated in all States. [2] 3, 102, 311	(*)	Yearling ewes over 6 months old. 7, 527, 911	(*)	Born between Oct. 1, 1928, and Oct. 1, 1929. 7, 302, 336	(*)	(*)	(*)	(*).
Older ewes	All ewes other than yearlings. Not enumerated in all States. [2] 11, 385, 976	(*)	All ewes other than yearlings. 28, 051, 595	(*)	Born before Oct. 1, 1928. 30, 795, 236	(*)	(*)	(*)	(*).
Rams and wethers	Born before Oct. 1, 1949. 1, 968, 085	(*)	Over 6 months old 4, 549, 755	(*)	Born before Oct. 1, 1929. 3, 682, 574	1 year old and over. 1, 801, 083	1 year old and over. 2, 305, 384	Born before Jan. 1, 1910. 7, 710, 249	1 year old and over. 7, 995, 315
Lambs	Born since Oct. 1, 1949. 9, 589, 316	(*)	(*)	(*)	Born since Oct. 1, 1929. 15, 194, 938	Under 1 year of age. 9, 197, 774	Under 1 year of age. 8, 925, 815	Born after Jan. 1, 1910. 12, 803, 815	Under 1 year. 21, 650, 746
Goats and kids	All ages. Not enumerated in all States. 2, 444, 993	All ages 4, 265, 501	Over 4 months old 4, 175, 047	All ages 4, 093, 441	All ages 4, 821, 294	All ages 3, 370, 218	All ages 3, 458, 925	All ages 2, 915, 125	All ages. 1, 870, 599
Angora goats and kids	All ages. Not enumerated in all States. [3] 2, 116, 204	(*)	Over 4 months old 3, 298, 451	(*)	All ages 3, 785, 127	(*)	All ages, raised for fleeces. 2, 101, 591	(*)	(*).
Other goats and kids	Not enumerated in all States. [3] 328, 789	(*)	Over 4 months old 876, 596	(*)	All ages 1, 036, 167	(*)	All ages 1, 357, 334	(*)	(*).
Chickens	4 months old and over. 342, 463, 594	Over 4 months old 433, 110, 674	Over 4 months old 337, 949, 145	Over 3 months old 371, 603, 136	Over 3 months old 378, 878, 281	Age not specified 409, 290, 849	Age not specified 359, 537, 127	Over 3 months old 280, 340, 959	Over 3 months old. Guinea fowls included with chickens. 233, 566, 021
Turkeys	4 months old and over. 2, 848, 880	(*)	Over 4 months old 4, 361, 752	Over 3 months old 5, 381, 912	(*)	(*)	Age not specified 3, 627, 028	Over 3 months old 3, 688, 708	Over 3 months old. 6, 594, 695
Bees	Owned in 1949 2, 395, 089	(*)	Total on farms and on nonfarm land. 2, 276, 681 Owned by farm operator. 1, 929, 976 Owned by others 346, 705	(*)	On farms or elsewhere, owned by farm operators. 3, 107, 755	(*)	Hives of bees 3, 467, 396	Hives, swarms, or colonies on hand, Apr. 15, 1910. 3, 445, 006	Swarms or hives on hand, June 1, 1900. 4, 108, 239

*Not available.
**Available data not comparable.
[1] Estimated on the basis of age distribution of dairy cows and heifers reported in the 1920 Census.
[2] Totals for only 14 States representing those for which separate questions were carried on the questionnaire for yearling ewes and older ewes.
[3] Totals for only 7 States in which enumerated.

Table 2.—SPECIFIED LIVESTOCK ON FARMS BY AGE AND SEX GROUPS, AS PUBLISHED IN CENSUSES OF 1840 TO 1950: FOR THE UNITED STATES

Item and census date	Farms reporting	Number
HORSES		
1950 (Apr. 1)		
Horses and colts of all ages, including ponies	2,120,843	5,401,646
1945 (Jan. 1)		
All horses and colts, including ponies	2,828,412	8,499,204
1940 (Apr. 1)		
Horses of all kinds, over 3 months old, including ponies	3,148,656	10,086,971
Colts 3 to 27 months old	425,736	802,989
1935 (Jan. 1)		
Horses and colts of all types and ages	3,536,597	11,857,950
Colts under 2 years	597,274	1,097,944
1930 (Apr. 1)		
Total	(*)	13,510,839
Horses born before 1928	3,631,452	12,426,300
Horse colts born in 1928 (2-year-olds)	266,099	462,512
Horse colts born in 1929 (yearlings)	297,454	494,762
Horse colts born since Jan. 1, 1930	82,838	127,265
1925 (Jan. 1)		
Total	(*)	16,400,623
Horses 2 years old and over	(*)	15,312,584
Horses and colts under 2 years	(*)	1,088,039
1920 (Jan. 1)		
Total	4,704,235	19,767,161
Mares, 2 years old and over	3,445,889	9,035,949
Geldings, 2 years and over	3,464,493	8,055,590
Stallions, 2 years old and over	98,635	129,361
Colts, 1 year old and under 2	765,247	1,333,480
Colts under 1 year	698,519	1,198,236
Unclassified	240	14,545
1910 (Apr. 15)		
Total	4,692,814	19,833,113
Mares, stallions, and geldings born before Jan. 1, 1909	4,665,066	17,430,418
Colts born in 1909	1,026,856	1,731,982
Colts born after Jan. 1, 1910	441,473	612,775
Unclassified	(*)	57,938
1900 (June 1)		
Total	4,530,628	18,267,020
Horses 2 years old and over	(*)	15,505,966
Horses 1 year old and under 2	(*)	1,446,225
Colts under 1 year	(*)	1,314,829
1890 (June 1)		
Horses on hand, June 1	(*)	15,266,244
1880 (June 1)		
Horses of all ages on hand, June 1	(*)	10,357,488
1870 (June 1)		
Horses	(*)	7,145,370
1860 (June 1)		
Horses	(*)	6,249,174
1850 (June 1)		
Horses	(*)	4,336,719
1840 (June 1)		
Horses and mules	(*)	4,335,669
MULES		
1950 (Apr. 1)		
Mules and mule colts of all ages	1,101,799	2,202,264
1945 (Jan. 1)		
All mules and mule colts	1,486,209	3,129,590
1940 (Apr. 1)		
Mules over 3 months old	1,845,517	3,844,560
Colts 3 to 27 months old	53,264	99,679
1935 (Jan. 1)		
Mules and mule colts of all ages	2,255,845	4,818,160
Mule colts under 2 years	63,987	110,967
1930 (Apr. 1)		
Total	(*)	5,375,017
Mules born before 1928	2,277,310	5,185,605
Mule colts born in 1928 (2-year-olds)	49,833	86,969
Mule colts born in 1929 (yearlings)	53,633	81,376
Mule colts born since Jan. 1, 1930	16,080	21,067

Item and census date	Farms reporting	Number
MULES—Continued		
1925 (Jan. 1)		
Total	(*)	5,680,897
Mules 2 years old and over	(*)	5,306,160
Mules and mule colts under 2 years	(*)	374,737
1920 (Jan. 1)		
Total	2,259,746	5,432,391
Mules, 2 years old and over	2,041,115	4,651,694
Mule colts 1 year old and under 2	203,326	391,418
Mule colts under 1 year	232,913	389,279
1910 (Apr. 15)		
Total	1,869,005	4,209,769
Mules born before Jan. 1, 1909	1,763,730	3,787,316
Mule colts born in 1909	168,536	313,196
Mule colts born after Jan. 1, 1910	87,197	109,257
1900 (June 1)		
Total	1,480,652	3,264,615
Mules 2 years old and over	(*)	2,753,486
Mules 1 year old and under 2	(*)	279,501
Mule colts under 1 year	(*)	231,628
1890 (June 1)		
Mules on hand, June 1	(*)	2,251,876
1880 (June 1)		
Mules and asses, all ages, on hand, June 1	(*)	1,812,808
1870 (June 1)		
Mules and asses	(*)	1,125,415
1860 (June 1)		
Asses and mules	(*)	1,151,148
1850 (June 1)		
Asses and mules	(*)	559,331
CATTLE		
1950 (Apr. 1)		
Cattle and calves of all ages	4,063,945	76,762,461
Cows, including heifers that have calved	3,930,706	37,238,986
Milk cows	3,648,257	21,232,573
Heifers and heifer calves born before Jan. 1, 1950	2,424,505	15,728,101
Bulls, bull calves, steers, and steer calves born before Jan. 1, 1950	1,871,795	12,729,996
Calves born since Jan. 1, 1950	2,301,298	11,065,378
1945 (Jan. 1)		
Cattle and calves of all ages	4,688,746	82,654,417
Cows and heifers 2 years old and over	4,542,821	44,156,337
1940 (Apr. 1)		
Cattle and calves over 3 months old	4,843,417	60,674,736
Cows and heifers that were 2 years old and over on Jan. 1, 1940—		
Kept mainly for milk production	4,644,317	24,074,424
Kept mainly for beef production	554,592	9,448,761
1935 (Jan. 1)		
Cattle and calves of all ages	5,480,775	68,284,409
Cows and heifers 2 years old and over	5,376,930	36,930,584
Heifers 1 year old and under 2	2,264,837	8,298,913
Steers and bulls 1 year old and over	1,601,582	6,938,093
Calves under 1 year	3,423,336	16,116,819
1930 (Apr. 1)		
Total	4,803,174	63,895,826
Cows and heifers born before 1928, kept mainly for milk production	4,452,936	20,498,955
Cows and heifers born before 1928, kept mainly for beef production	416,042	7,836,994
Heifers born in 1928 (2-year-olds) kept mainly for milk production	1,367,837	3,759,401
Heifers born in 1928 (2-year-olds) kept mainly for beef production	291,497	2,083,911
Heifers born in 1929 (yearlings)	2,410,744	8,744,021
Steers born before 1928	88,480	1,135,762
Steers born in 1928 (2-year-olds)	267,017	2,615,849
Steers and bulls born in 1929 (yearlings)	1,352,099	6,312,891
Bulls born before 1929	858,607	1,262,516
Calves born since Jan. 1, 1930	2,720,168	9,645,526
1925 (Jan. 1)		
Total	(*)	60,760,366
Cows 2 years old and over	(*)	32,553,845
Dairy cows	3,728,587	17,644,867
Beef cows	(*)	14,908,978
Heifers 1 year old and under 2	(*)	6,942,104
Dairy heifers	(*)	3,069,197
Beef heifers	(*)	3,872,907

See footnote at end of table.

Table 2.—SPECIFIED LIVESTOCK ON FARMS BY AGE AND SEX GROUPS, AS PUBLISHED IN CENSUSES OF 1840 TO 1950: FOR THE UNITED STATES—Continued

Item and census date	Farms reporting	Number
CATTLE—Continued		
1925 (Jan. 1)—Continued		
Steers 1 year old and over	(*)	6,903,472
Bulls 1 year old and over	(*)	1,408,800
Calves under 1 year	(*)	12,952,145
1920 (Jan. 1)		
Total	5,358,243	66,639,556
Beef cattle, total	1,841,053	35,278,100
Cows and heifers 2 years old and over	1,041,052	12,624,996
Heifers 1 year old and under 2	723,147	3,981,205
Steers 2 years old and over	293,271	4,629,778
Steers 1 year old and under 2	598,786	4,650,347
Bulls 1 year old and over	440,210	725,165
Calves under 1 year	1,197,883	8,597,938
Unclassified	283	68,671
Dairy cattle, total	4,565,753	31,361,456
Cows and heifers 2 years old and over	4,461,296	19,675,297
Heifers 1 year old and under 2	1,635,206	4,048,851
Bulls 1 year old and over	674,998	772,320
Calves under 1 year	2,453,341	6,864,988
1910 (Apr. 15)		
Total	5,284,916	61,803,866
Cows and heifers kept for milk, born before Jan. 1, 1909	5,140,869	20,625,432
Cows and heifers not kept for milk, born before Jan. 1, 1909	1,444,733	12,023,682
Heifers born in 1909	2,374,507	7,295,880
Steers and bulls born before Jan. 1, 1909	859,224	7,598,258
Steers and bulls born in 1909	1,343,591	5,450,289
Calves born after Jan. 1, 1910	2,655,255	7,806,539
Unclassified	(*)	1,003,786
1900 (June 1)		
Total	4,730,480	67,719,410
Cows 2 years old and over kept for milk	4,513,895	17,135,633
Cows and heifers 2 years old and over not kept for milk	(*)	11,559,194
Heifers 1 year old and under 2	(*)	7,174,483
Steers 3 years old and over	(*)	3,073,267
Steers 2 years old and under 3	(*)	5,193,006
Steers 1 year old and under 2	(*)	6,953,113
Bulls 1 year old and over	(*)	1,315,132
Calves under 1 year	(*)	15,315,582
1890 (June 1)		
Total	(*)	57,648,792
Milk cows on hand, June 1	(*)	16,511,950
Working oxen on hand, June 1	(*)	1,117,494
Other cattle on hand, June 1	(*)	33,734,128
Unclassified	(*)	6,285,220
1880 (June 1)		
Total	(*)	39,675,533
Milk cows on hand, June 1	(*)	12,443,120
Working oxen on hand, June 1	(*)	993,841
Other cattle on hand, June 1	(*)	22,488,550
Unclassified	(*)	3,750,022
1870 (June 1)		
Total	(*)	23,820,608
Milk cows	(*)	8,935,332
Working oxen	(*)	1,319,271
Other cattle	(*)	13,566,005
1860 (June 1)		
Total	(*)	25,620,019
Milk cows	(*)	8,585,735
Working oxen	(*)	2,254,911
Other cattle	(*)	14,779,373
1850 (June 1)		
Total	(*)	18,378,907
Milk cows	(*)	6,385,094
Working oxen	(*)	1,700,744
Other cattle	(*)	10,293,069
1840 (June 1)		
Cattle	(*)	14,971,586
HOGS		
1950 (Apr. 1)		
Hogs and pigs of all ages, including sows and boars	3,011,807	55,721,977
4 months old and over	2,645,539	27,255,143
Less than 4 months old	1,541,380	28,466,834
Sows and gilts for spring farrowing	1,691,004	9,597,556
Farrowed since Dec. 1, 1949	(*)	4,853,723
To farrow before June 1, 1950	(*)	4,743,833
1945 (Jan. 1)		
All hogs and pigs	3,313,883	46,735,417
Sows and gilts for spring farrowing	1,839,458	8,482,031
1940 (Apr. 1)		
Hogs over 4 months old	3,766,675	34,037,253
Sows and gilts that have farrowed since Dec. 1, 1939, or were to farrow before June 1, 1940	1,987,723	7,987,641

See footnote at end of table.

Item and census date	Farms reporting	Number
HOGS—Continued		
1935 (Jan. 1)		
Hogs and pigs of all ages	3,971,122	37,212,967
Sows and gilts bred or to be bred to farrow before June 1, 1935	1,937,231	6,061,112
1930 (Apr. 1)		
Total	3,535,119	56,287,920
Sows and gilts farrowing between Jan. 1, and June 1, 1930	1,685,946	7,673,741
Other hogs and pigs born before Jan. 1, 1930	2,673,260	25,119,887
Pigs born since Jan. 1, 1930	1,376,345	23,494,292
1925 (Jan. 1)		
Total	3,618,624	50,853,525
Sows and gilts for breeding purposes, 6 months old and over	(*)	8,907,334
All other hogs 6 months old and over, including boars	(*)	20,039,618
All pigs under 6 months	(*)	21,906,574
1920 (Jan. 1)		
Total	4,850,807	59,346,409
Sows and gilts for breeding purposes, 6 months old and over	2,995,598	11,416,471
Boars for breeding purposes, 6 months old and over	750,093	925,340
All other hogs, 6 months old and over	2,379,993	20,827,938
All pigs under 6 months	2,920,146	26,172,239
Unclassified	69	4,421
1910 (Apr. 15)		
Total	4,351,751	58,185,676
Hogs and pigs born before Jan. 1, 1910	4,092,391	35,134,097
Pigs born after Jan. 1, 1910	1,868,672	23,051,579
1900 (June 1)		
Swine, all ages	4,335,363	62,868,041
1890 (June 1)		
Swine on hand, June 1	(*)	57,426,859
1880 (June 1)		
Swine on hand, June 1	(*)	49,772,670
1870 (June 1)		
Swine	(*)	25,134,569
1860 (June 1)		
Swine	(*)	33,512,867
1850 (June 1)		
Swine	(*)	30,354,213
1840 (June 1)		
Swine	(*)	26,301,293
SHEEP		
1950 (Apr. 1)		
Ewes, rams, wethers, and lambs, of all ages	320,314	31,386,801
Ewes born before Oct. 1, 1949	303,393	19,829,400
Rams and wethers born before Oct. 1, 1949	195,818	1,968,085
Lambs born since Oct. 1, 1949	238,581	9,589,316
1945 (Jan. 1)		
All sheep and lambs	456,986	41,223,869
All ewes and ewe lambs kept for breeding ewes	418,251	30,631,794
1940 (Apr. 1)		
Sheep and lambs over 6 months old	584,935	40,129,261
Yearling ewes	389,872	7,527,911
Other ewes	490,608	28,051,595
1935 (Jan. 1)		
Sheep and lambs of all ages	635,384	48,357,506
Ewes, 1 year old and over	589,571	34,000,286
1930 (Apr. 1)		
Total	583,578	56,975,084
Ewes born before Oct. 1, 1928	(*)	30,795,236
Yearling ewes born between Oct. 1, 1928, and Oct. 1, 1929	(*)	7,302,336
Rams and wethers born before Oct. 1, 1929	(*)	3,682,574
Lambs born since Oct. 1, 1929	(*)	15,194,938
1925 (Jan. 1)		
Total	430,738	35,590,159
Ewes 1 year old and over	(*)	24,591,302
Rams and wethers 1 year old and over	(*)	1,801,083
Lambs under 1 year	(*)	9,197,774
1920 (Jan. 1)		
Total	538,593	35,033,516
Ewes 1 year old and over	492,311	23,518,631
Rams 1 year old and over	273,911	808,808
Wethers 1 year old and over	40,670	1,496,576
Lambs under 1 year	308,209	8,925,815
Unclassified	228	283,686

Table 2.—SPECIFIED LIVESTOCK ON FARMS BY AGE AND SEX GROUPS, AS PUBLISHED IN CENSUSES OF 1840 TO 1950: FOR THE UNITED STATES—Continued

Item and census date	Farms reporting	Number
SHEEP—Continued		
1910 (Apr. 15)		
Total	610,894	52,447,861
Ewes born before Jan. 1, 1910	590,878	31,933,797
Rams and wethers born before Jan. 1, 1910	297,138	7,710,249
Lambs born after Jan. 1, 1910	470,626	12,803,815
1900 (June 1)		
Total	763,518	61,503,713
Ewes 1 year old and over	(*)	31,857,652
Rams and wethers 1 year old and over	(*)	7,995,315
Lambs under 1 year	(*)	21,650,746
1890 (June 1)		
Total	(*)	40,876,312
Merino (fine wool) on hand, June 1	(*)	16,725,415
English breeds (long or medium wool) on hand, June 1	(*)	7,435,471
All other on hand, June 1	(*)	11,774,478
Unclassified	(*)	4,940,948
1880 (June 1)		
Sheep on hand, June 1, 1880	(*)	42,192,074
1870 (June 1)		
Sheep	(*)	28,477,951
1860 (June 1)		
Sheep	(*)	22,471,275
1850 (June 1)		
Sheep	(*)	21,723,220
1840 (June 1)		
Sheep	(*)	19,311,374
GOATS		
1950 (Apr. 1)		
(Arizona, California, Missouri, New Mexico, Oregon, Texas, and Utah)		
Goats and kids of all ages	29,925	2,444,993
Angora goats and kids	12,517	2,116,204
Other goats and kids	19,883	328,789
(All other States)		
Goats and kids on hand or kept in 1949	99,236	(*)
1945 (Jan. 1)		
All goats and kids	134,523	4,265,501
1940 (Apr. 1)		
Total, over 4 months	127,168	4,175,047
Angora goats and kids over 4 months old	23,734	3,298,451
Other goats and kids over 4 months old	105,919	876,596
1935 (Jan. 1)		
Goats and kids of all ages	157,632	4,093,441
1930 (Apr. 1)		
Total	112,804	4,821,294
Angora goats and kids of all ages	34,379	3,785,127
Other goats and kids of all ages	(*)	1,036,167
1925 (Jan. 1)		
Goats and kids of all ages	91,402	3,370,218
1920 (Jan. 1)		
Total	107,267	3,458,925
Goats 1 year old and over raised for fleeces	16,408	1,590,018
Kids under 1 year old raised for fleeces	10,827	511,573
All other goats and kids	91,184	1,357,334
1910 (Apr. 15)		
Goats and kids of all ages	82,755	2,915,125
1900 (June 1)		
Goats, all ages	77,515	1,870,599
POULTRY		
1950 (Apr. 1)		
Chickens 4 months old and over	4,215,616	342,463,594
Turkeys 4 months old and over	131,801	2,848,880
1945 (Jan. 1)		
Chickens over 4 months old	4,900,948	433,110,674
1940 (Apr. 1)		
Chickens over 4 months old	5,150,055	337,949,145
Turkeys over 4 months old	443,410	4,361,752
Ducks over 4 months old	257,729	2,460,087

Item and census date	Farms reporting	Number
POULTRY—Continued		
1940 (Apr. 1)—Continued		
Geese over 4 months old	131,368	634,868
Guineas over 4 months old	127,306	841,016
Pigeons over 4 months old	2,305	257,594
Quail over 4 months old	274	53,017
Pheasants over 4 months old	952	153,359
Unspecified and other over 4 months old	14,330	83,971
1935 (Jan. 1)		
Chickens over 3 months old	5,833,079	371,603,136
Turkeys over 3 months old	676,114	5,381,912
1930 (Apr. 1)		
Chickens over 3 months old	5,372,597	378,878,281
1925 (Jan. 1)		
Chickens	5,505,617	409,290,849
1920 (Jan. 1)		
Chickens	5,837,367	359,537,127
Turkeys	670,834	3,627,028
Ducks	461,363	2,817,624
Geese	527,836	2,939,203
Guinea fowls	383,632	2,410,421
Pigeons	77,769	1,493,630
1910 (Apr. 15)		
Chickens over 3 months old	5,578,425	280,340,959
Turkeys over 3 months	871,123	3,688,708
Ducks over 3 months	503,704	2,906,525
Geese over 3 months old	662,324	4,431,980
Guinea fowls over 3 months old	339,538	1,765,031
Pigeons over 3 months old	109,407	2,730,994
Peafowls over 3 months old	1,807	6,458
Ostriches over 3 months old	29	5,361
Pheasants over 3 months old	99	4,171
India jungle fowls	1	3
1900 (June 1)		
Chickens, including guinea fowls, over 3 months old	(*)	233,566,021
Turkeys over 3 months old	(*)	6,594,695
Geese over 3 months old	(*)	5,676,788
Ducks over 3 months old	(*)	4,785,850
Other and unspecified	(*)	684
1890 (June 1)		
Chickens on hand, June 1	(*)	258,871,125
Turkeys on hand, June 1	(*)	10,754,060
Geese on hand, June 1	(*)	8,440,175
Ducks on hand, June 1	(*)	7,544,080
1880 (June 1)		
Barnyard poultry, excluding spring hatch	(*)	102,272,135
Other poultry, excluding spring hatch	(*)	23,235,187
BEES		
1950 (Apr. 1)		
Hives of bees owned last year	258,159	2,395,089
1940 (Apr. 1)		
Total	265,158	2,276,681
Owned by farm operator	254,417	1,929,976
Owned by others	13,614	346,705
1930 (Apr. 1)		
Hives of bees owned on farms or elsewhere	459,688	3,107,755
1920 (Jan. 1)		
Hives of bees	540,917	3,467,396
1910 (Apr. 15)		
Swarms, hives, or colonies	585,955	3,445,006
1900 (June 1)		
Swarms or hives of bees	707,215	4,108,239
OTHER LIVESTOCK		
1950 (Apr. 1)		
Domestic rabbits on hand or kept in 1949	132,953	(*)
Fur animals in captivity on hand or kept in 1949	10,421	(*)
1940 (Apr. 1)		
Silver fox females over 3 months	2,655	103,301
Mink females over 3 months	2,754	161,457

*Not available.

Table 3.—ITEMS FOR LIVESTOCK AND LIVESTOCK PRODUCTS FOR WHICH DATA WERE OBTAINED: CENSUSES OF 1840 TO 1950

Subject	Date of census and item
	CENSUS OF 1950 (Apr. 1)
Horses	Total, all ages, including ponies.
Mules	Total, all ages.
Cattle	Total, all ages; cows, including heifers that have calved; milk cows; calves born after Jan. 1, 1950; heifers and heifer calves born before Jan. 1, 1950 (not including any that have calved); and bulls, bull calves, steers and steer calves born before Jan. 1, 1950; and numbers of cattle and of calves butchered, and sold alive, 1949.
Dairy products	Cows milked yesterday, gallons of milk produced yesterday; and pounds of butter churned last week; amount of whole milk sold in 1949 in pounds of butterfat (in certain States) in pounds of milk, and in gallons; cream sold (butterfat content) in 1949; and value only of butter, buttermilk, skim milk, and cheese sold in 1949.
Hogs and pigs	Total, all ages; number less than 4 months old, and number 4 months old and over; sows and gilts that have farrowed since Dec. 1, 1949, and sows and gilts expected to farrow between now and June 1, 1950; and numbers butchered, and sold alive.
Sheep and wool	Total, all ages; lambs born since Oct. 1, 1949, rams and wethers born before Oct. 1, 1949, and ewes (in range States—yearling ewes, and older ewes) born before Oct. 1, 1949; sheep and lambs shorn and pounds of wool produced, 1949; sheep sold alive, and (in range States) sheep and lambs butchered.
Goats and mohair	In 7 States—total, all ages; numbers Angora and of other goats clipped and pounds mohair produced in 1949. In other States—farms reporting goats on hand or kept last year.
Poultry	Numbers, 4 months old and over of chickens and turkeys; numbers raised in 1949 of turkeys, ducks, geese, guineas, pigeons, pheasants, quail, etc.; number of chickens sold, and dozens of chicken eggs sold in 1949.
Bees and honey	Hives of bees owned last year, and pounds of honey produced in 1949.
Miscellaneous items	Number of horses and mules sold in 1949; farms reporting domestic rabbits on hand or kept last year; farms reporting fur animals in captivity on hand or kept last year; and (in range States) farms reporting grazing permits.
Value of livestock and products.	Values of sales were obtained in 15 inquiries in 41 States and in 16 inquiries in the 7 States in which the number of goats was enumerated. Separate values were obtained for cattle sold, calves sold, hogs and pigs sold; sheep and lambs sold, and horses and mules sold; whole milk sold, cream sold, and butter, buttermilk, skim milk, and cheese sold; wool shorn, chickens sold, and chicken eggs sold. Other inquiries included the value of sales of groups of related items— meat, lard, hides and other products from animals butchered; turkeys, turkey eggs, ducks, geese, and their eggs sold; honey, wax and bees sold; mohair clipped and goats and kids and goat milk sold; and rabbits, fur animals, and pelts sold. In 41 States, the last 2 inquiries are combined. Values of inventories, 1950, are based on county-unit prices obtained in cooperation with the Department of Agriculture.
	CENSUS OF 1945 (Jan. 1)
Horses	Total, all ages, including ponies.
Mules	Total, all ages.
Cattle	Total, all ages; cows and heifers 2 years old and over; total cattle and calves sold alive, 1944; cattle butchered, and calves butchered, 1944.
Dairy products	Cows and heifers milked during any part of 1944; milk produced, 1944, and whole milk, cream (butterfat content), and butter sold, 1944.
Hogs and pigs	Total, all ages; sows and gilts for spring farrowing (farrowed since Dec. 1, 1944, or to farrow before June 1, 1945); total hogs and pigs sold alive, 1944; and total hogs and pigs butchered, 1944.
Sheep and wool	Total sheep and lambs all ages; ewes and ewe lambs kept for breeding ewes (excluding 1944 fall lambs); wool shorn, 1944; total sheep and lambs sold alive, 1944.
Goats	Total, all ages.
Poultry	Chickens over 4 months old on hand; chicken eggs produced, 1944; chickens raised (including broilers and fryers); and turkeys raised, 1944.
Value of livestock and products.	Values of sales were obtained in 3 groups on the Farm and Ranch Schedule: All dairy products, all poultry and poultry products, and livestock and livestock products other than dairy and poultry, sold or traded in 1944. Values of inventories, 1945, and livestock products, 1944, are based on county-unit prices obtained in cooperation with the Department of Agriculture.
	CENSUS OF 1940 (Apr. 1)
Horses	Total, including ponies, over 3 months; and colts, 3 to 27 months.
Mules	Total, over 3 months; and mule colts, 3 to 27 months.
Cattle	Total, over 3 months; cows and heifers (2 years old and over on Jan. 1) which were (a) kept mainly for milk production and (b) kept mainly for beef production; and numbers of cattle and of calves butchered, purchased, and sold alive, 1939.
Dairy products	Cows and heifers milked during any part of 1939; milk produced, 1939; butter churned on farms, 1939, and whole milk, cream (butterfat content), and butter sold, 1939.
Hogs and pigs	Total, over 4 months; sows and gilts that farrowed since Dec. 1, 1939, or were to farrow before June 1, 1940; and numbers butchered, purchased, and sold alive, 1939.
Sheep and wool	Total sheep and lambs over 6 months; yearling ewes (by instruction, 6 to 18 months); other ewes over 18 months; sheep and lambs shorn, 1939; wool produced, 1939; and numbers butchered, purchased, and sold alive, 1939.
Goats and mohair	Numbers of Angora and of other goats and kids, over 4 months; mohair and kid hair clipped, 1939; and goats milked during any part of 1939.
Poultry	Numbers, over 4 months, on hand, and numbers raised, 1939, for chickens, turkeys, ducks, geese, guineas, pigeons, quail, pheasants, etc.; chickens sold alive or dressed, 1939 (any sold as baby chicks omitted); and chicken eggs produced, 1939.
Bees and honey	Hives of bees owned by others, but kept on operator's farm, and hives of bees owned by the operator, on his farm and on nonfarm land such as deserts, hills, swamps, etc.; and honey produced by operator's bees.
Miscellaneous items	Numbers of silver fox and of mink females, over 3 months, kept in captivity; and numbers of silver fox and of mink pelts taken, 1939.
Value of livestock and products.	Values were obtained for dairy products, livestock, poultry and poultry products, and other livestock products, sold or traded in 1939, in 4 questions on the Farm and Ranch Schedule. Values of inventories, 1940, and livestock products (except milk produced), 1939, are based on county-unit prices obtained in cooperation with the Department of Agriculture.
	CENSUS OF 1935 (Jan. 1)
Horses	Total (all types), all ages; and colts, under 2 years.
Mules	Total, all ages; and mule colts, under 2 years.
Cattle	Total, all ages; calves, under 1 year; heifers, 1 year and under 2; steers and bulls, 1 year and over, and cows and heifers, 2 years and over.
Dairy products	Cows and heifers of all kinds milked during any part of 1934; and milk produced and butter churned on farms, 1934.
Hogs and pigs	Total, all ages; and sows and gilts which were bred, or were to be bred to farrow before June 1, 1935.
Sheep and wool	Total sheep and lambs, all ages; ewes, 1 year and over; and sheep and lambs shorn and wool produced, 1934.
Goats and mohair	Total goats and kids, all ages; and mohair produced, 1934.
Poultry	Numbers, over 3 months, on hand, for chickens and turkeys; chicken eggs produced, 1934; and chickens raised (any sold by the operator as baby chicks omitted), 1934.
Bees and honey	No inquiry.
Miscellaneous items	No inquiry.
Value of livestock and products.	No inquiry on the Farm and Ranch Schedule. Values of inventories, 1935, and livestock products (except milk produced), 1934, are based on State-unit prices obtained in cooperation with the Department of Agriculture.

Table 3.—ITEMS FOR LIVESTOCK AND LIVESTOCK PRODUCTS FOR WHICH DATA WERE OBTAINED: CENSUSES OF 1840 TO 1950—Continued

Subject	Date of census and item
	CENSUS OF 1930 (Apr. 1)
Horses	Colts born after Jan. 1, 1930; colts born, 1929; colts born, 1928; and horses born before 1928. Breed and number of registered purebred mares and mare colts; and stallions and stallion colts. Numbers purchased and sold alive, and hides sold, 1929.
Mules	Mule colts born after Jan. 1, 1930; mule colts born, 1929; mule colts born, 1928; and mules born before 1928. Numbers purchased and sold alive, and hides sold, 1929.
Cattle	Calves born after Jan. 1, 1930; steers and bulls born, 1929; heifers born, 1929; bulls born before 1929; steers born, 1928; steers born before 1928; heifers born, 1928, which were (a) kept mainly for milk cows and (b) kept mainly for beef cows or beef production; cows and heifers born before 1928, which were (a) kept mainly for milk production and (b) kept mainly for beef production. Breed and number of registered purebred cows, heifers, and heifer calves; and bulls and bull calves. Numbers of cattle and of calves slaughtered, purchased, and sold alive, 1929; and hides of cattle and of calves sold, 1929.
Dairy products	Cows and heifers (both beef and dairy) milked during any part of 1929; of these, the number mainly of beef or of dual-purpose breeding; cows and heifers being milked daily and daily production of milk at time of enumeration; milk produced, butter churned, milk sold as whole milk, cream sold as butterfat, cream sold not as butterfat, and butter sold, 1929.
Hogs and pigs	Pigs born after Jan. 1, 1930; sows and gilts that had farrowed since Jan. 1 or were to farrow before June 1, 1930; and other hogs and pigs born before Jan. 1, 1930. Breed and number of registered purebred hogs and pigs. Numbers slaughtered, purchased, and sold alive, 1929.
Sheep and wool	Lambs born after Oct. 1, 1929; rams and wethers born before Oct. 1, 1929; yearling ewes born between Oct. 1, 1928, and Oct. 1, 1929; and ewes born before Oct. 1, 1928. Breed and number of registered purebred sheep and lambs. Numbers of sheep and lambs slaughtered, purchased, sold alive, and skins sold, 1929. Sheep and lambs shorn, 1929; and wool produced, 1929.
Goats and mohair	Angora goats and kids, all ages; other goats and kids, all ages; Angora goats and kids clipped, 1929; and mohair and kid hair produced, 1929.
Poultry	Chickens, over 3 months, on hand; numbers raised, 1929, for chickens, geese, ducks, and turkeys; chicken eggs produced, chicken eggs sold, chickens sold, and baby chicks bought, 1929; and daily production of chicken eggs at the time of enumeration.
Bees and honey	Hives of bees, owned by operator, on his farm or elsewhere; and honey produced, 1929.
Miscellaneous items	Asses and burros, all ages.
Value of livestock and products.	Values were obtained in a lump sum on the schedule, for: (a) All livestock sold or traded in 1929; and (b) all milk, cream, butter, butterfat, meat, poultry, eggs, honey, wool, mohair, and other livestock products sold or traded, 1929. Values were obtained on the schedule separately for: (a) Milk sold as whole milk; (b) cream sold as butterfat; (c) cream sold not as butterfat; and (d) butter sold (churned on this farm). Values of inventories, 1930, and of livestock products (except milk produced), 1929, are based on county-unit prices obtained in cooperation with Department of Agriculture.
	CENSUS OF 1925 (Jan. 1)
Horses	Under 2 years; and 2 years and over.
Mules	Under 2 years; and 2 years and over.
Cattle	Beef cattle (cattle kept mainly for beef production): Calves under 1 year; heifers, 1 year and under 2; cows and heifers, 2 years and over; steers (of dairy and beef stock), 1 year and over; and bulls, 1 year and over. Dairy cattle (cattle kept mainly for milk production): Bulls, 1 year and over; calves, under 1 year; heifers, 1 year and under 2; and cows and heifers, 2 years and over. Calves born and raised, 1924; numbers of calves and of other cattle slaughtered for food, 1924.
	CENSUS OF 1925 (Jan. 1)—Continued
Dairy products	Cows milked (dairy cows and beef cows) during any part of 1924; milk produced, butter made, butterfat sold, cream sold (not on a butterfat basis), and whole milk sold (not on a butterfat basis), 1924.
Hogs and pigs	Pigs, under 6 months; sows and gilts for breeding purposes, 6 months and over; and all other hogs, 6 months and over; pigs born and raised, 1924; hogs and pigs slaughtered for food, 1924.
Sheep and wool	Lambs, under 1 year; ewes, 1 year and over; and rams and wethers, 1 year and over; lambs born and raised, 1924; sheep and lambs slaughtered for food, 1924; sheep shorn and wool produced, 1924.
Goats and mohair	Goats and kids, all ages; and number shorn and mohair produced, 1924.
Poultry	Total chickens and total turkeys (ages not specified); chicken eggs produced and chickens raised, 1924.
Bees and honey	No inquiry.
Miscellaneous items	No inquiry.
Value of livestock and products.	No inquiry on the Farm Schedule. Values of inventories, 1925, and livestock products (except milk produced), 1924, are based on county-unit prices, obtained in cooperation with the Department of Agriculture.
	CENSUS OF 1920 (Jan. 1)
Horses	On farms: Colts, under 1 year; colts, 1 year and under 2; mares, 2 years and over; geldings, 2 years and over; and stallions, 2 years and over. Breed and number of registered purebred mares and mare colts, and stallions and stallion colts. Not on farms: Colts under 1 year; colts, 1 year and under 2; mares, 2 years and over; geldings, 2 years and over; and stallions, 2 years and over.
Mules	On farms: Mule colts, under 1 year; mule colts, 1 year and under 2; and mules, 2 years and over. Not on farms: Mule colts, under 1 year; mule colts, 1 year and under 2; and mules, 2 years and over.
Cattle	On farms: (a) Beef cattle (cattle kept mainly for beef production)—calves, under 1 year; heifers, 1 year and under 2; cows and heifers, 2 years and over; steers, 1 year and under 2; steers, 2 years and over; and bulls, 1 year and over; (b) dairy cattle (cattle kept mainly for milk production)—calves, under 1 year; heifers, 1 year and under 2; cows and heifers, 2 years and over; and bulls, 1 year and over. Breed and number of registered purebred cows and heifers of all ages, and bulls and bull calves. Calves born and raised, 1919. Cattle and calves slaughtered and pounds of meat and meat products sold, 1919. Not on farms: (a) Beef cattle (cattle kept mainly for beef production)—calves, under 1 year; heifers, 1 year and under 2; cows and heifers, 2 years and over; steers, 1 year and under 2; steers, 2 years and over; and bulls, 1 year and over; (b) dairy cattle (cattle kept mainly for milk production)—calves, under 1 year; heifers, 1 year and under 2; cows and heifers, 2 years and over; and bulls, 1 year and over.
Dairy products	On farms: Milk produced, butter and cheese made on farms, milk sold, cream sold, butterfat sold, and butter sold, 1919.
Hogs and pigs	On farms: Pigs, under 6 months; sows and gilts for breeding purposes, 6 months and over; boars for breeding purposes, 6 months and over; and all other hogs, 6 months and over. Breed and number of registered purebred hogs and pigs. Pigs born and raised, 1919. Hogs and pigs slaughtered and pounds of meat and meat products sold, 1919. Not on farms: Pigs, under 6 months; sows and gilts for breeding purposes, 6 months and over; boars for breeding purposes, 6 months and over; and all other hogs, 6 months and over.
Sheep and wool	On farms: Lambs, under 1 year; ewes, 1 year and over; rams, 1 year and over; and wethers, 1 year and over. Breed and number of registered purebred sheep and lambs. Sheep shorn and wool produced, 1919. Lambs born and raised, 1919. Sheep and lambs slaughtered and pounds of meat and meat products sold, 1919. Not on farms: Lambs, under 1 year; ewes, 1 year and over; rams, 1 year and over; and wethers, 1 year and over.

Table 3.—ITEMS FOR LIVESTOCK AND LIVESTOCK PRODUCTS FOR WHICH DATA WERE OBTAINED: CENSUSES OF 1840 TO 1950—Continued

Subject	Date of census and item
	CENSUS OF 1920 (Jan. 1)—Continued
Goats and mohair	On farms: Kids, under 1 year, and goats, 1 year and over, raised for fleeces; and all other goats and kids. Goats shorn and mohair produced, 1919. Not on farms: Kids, under 1 year, and goats, 1 year and over, raised for fleeces; and all other goats and kids.
Poultry	On farms: Numbers on hand (ages not specified) for chickens, turkeys, ducks, geese, guinea fowls, and pigeons. Chicken eggs produced and eggs sold; and chickens raised, and chickens sold, 1919.
Bees and honey	On farms: Hives of bees; honey produced, 1919; and beeswax produced, 1919.
Miscellaneous items	On farms: Asses and burros, all ages. Not on farms: Asses and burros, all ages.
Value of livestock and products.	On farms: Values were enumerated for all items except: Milk produced, butter and cheese made on farms; numbers of sheep shorn and of goats shorn; chickens raised; eggs produced; honey and beeswax produced; young animals raised; purebred animals, 1920; and domestic animals slaughtered for food, 1919. Not on farms: No values were enumerated for livestock or livestock products.
	CENSUS OF 1910 (Apr. 15)
Horses	On farms: Mares, stallions, and geldings born before Jan. 1, 1909; colts born, 1909; and colts born after Jan. 1, 1910. Colts born on the farm, 1909 (if number born not known, number raised). Number and breed of purebred horses registered or eligible for register. Horses and colts purchased, 1909; and sold alive, 1909. Not on farms: Colts born after Jan. 1, 1910; colts born, 1909, and horses born before Jan. 1, 1909.
Mules	On farms: Mules born before Jan. 1, 1909; mule colts born, 1909; and mule colts born after Jan. 1, 1910. Mule colts born on the farm, 1909 (if number born not shown, number raised). Mules purchased, 1909 and sold alive, 1909. Not on farms: Mule colts born after Jan. 1, 1910; mule colts born, 1909; and mules born before Jan. 1, 1909.
Cattle	On farms: Cows and heifers born before Jan. 1, 1909, which were—(a) kept for milk and (b) not kept for milk; heifers born, 1909; calves born after Jan. 1, 1910; steers and bulls born, 1909; and steers and bulls born before Jan. 1, 1909, which were (a) kept for work and (b) not kept for work. Calves born on the farm, 1909 (if number born not known, number raised). Number and breed of purebred cattle registered or eligible for register. Numbers of cattle and of calves purchased, sold alive, and slaughtered on farms, 1909. Not on farms: Calves born after Jan. 1, 1910; steers and bulls born 1909; steers and bulls born before Jan. 1, 1909, which were (a) kept for work and (b) not kept for work; cows and heifers born, 1909; cows and heifers born before Jan. 1, 1909, which were (a) kept for milk and (b) not kept for milk.
Dairy products	On farms: Milk, butter, and cheese produced; and milk, butter, cream, butterfat, and cheese sold, 1909.
Hogs and pigs	On farms: Born before Jan. 1, 1910; and pigs born after Jan. 1, 1910. Pigs born on the farm, 1909. Number and breed of purebred hogs registered or eligible for register. Hogs and pigs purchased, sold alive, and slaughtered on farms, 1909. Not on farms: Pigs born after Jan. 1, 1910; and hogs and pigs born before Jan. 1, 1910.
Sheep and wool	On farms: Ewes born before Jan. 1, 1910; rams and wethers born before Jan. 1, 1910; and lambs born after Jan. 1, 1910. Lambs born on the farm, 1909. Number and breed of purebred sheep registered or eligible for register. Sheep purchased, sold alive, and slaughtered, 1909. Number of fleeces shorn and pounds of wool produced, 1909. Not on farms: Lambs born after Jan. 1, 1910; ewes born before Jan. 1, 1910; and rams and wethers born before Jan. 1, 1910.

Subject	Date of census and item
	CENSUS OF 1910 (Apr. 15)—Continued
Goats and mohair	On farms: Goats and kids, all ages. Kids born on the farm, 1909. Number and breed of purebred goats registered or eligible for register. Goats purchased, sold alive, and slaughtered, 1909. Number of fleeces and pounds of mohair (goat hair) produced, 1909. Not on farms: Goats and kids, all ages.
Poultry	On farms: Numbers, over 3 months, for chickens, turkeys, ducks, geese, guinea fowls, and pigeons. Fowls (all kinds) raised, fowls sold, eggs produced and eggs sold, 1909.
Bees and honey	On farms: Swarms, hives, or colonies on hand; honey produced, 1909; and beeswax produced, 1909.
Miscellaneous items	On farms: Asses and burros, all ages. Number and breed of purebred asses registered or eligible for register. Asses and burros purchased, 1909; and sold alive, 1909. Total amount (dollars) received for boarding or pasturing domestic animals not owned by operator, 1909. Not on farms: Asses and burros, all ages.
Value of livestock and products.	On farms: Values were enumerated for all livestock inventory and livestock production items, except animals born on the farm, 1909, and purebred animals. Not on farms: Values were enumerated for all livestock inventory items on the schedule.
	CENSUS OF 1900 (June 1)
Horses	On farms: Colts, under 1 year; horses, 1 year and under 2; and horses, 2 years and over. Pure-blooded horses, recorded or eligible to record. Not on farms: Colts, under 1 year; horses, 1 year and under 2; and horses over 2 years.
Mules	On farms: Mule colts, under 1 year; 1 year and under 2; and mules, 2 years and over. Not on farms: Mule colts, under 1 year; mules, 1 year and under 2; and mules, over 2 years.
Cattle	On farms: Calves, under 1 year; steers, 1 year and under 2; steers, 2 years and under 3; steers, 3 years and over; bulls, 1 year and over; heifers, 1 year and under 2; cows, 2 years and over which were (a) kept for milk, and (b) not kept for milk. Pure-blooded cattle, recorded or eligible to record. Not on farms: Calves, under 1 year; steers, 1 year and under 2; steers, 2 years and under 3; steers, over 3 years; bulls, over 1 year; and heifers, 1 year and under 2; and cows over 2 years which were (a) kept for milk and (b) not kept for milk.
Dairy products	On farms: Milk, butter, and cheese produced; and milk, cream, butter, and cheese sold, 1899.
Hogs and pigs	On farms: Total, all ages. Pure-blooded swine, recorded or eligible to record. Not on farms: Total, all ages.
Sheep and wool	On farms: Lambs, under 1 year; ewes, 1 year and over; and rams and wethers, 1 year and over. Pure-blooded sheep, recorded or eligible to record. Number of fleeces and weight of wool produced, fall of 1899 and spring of 1900. Not on farms: Lambs, under 1 year; ewes, over 1 year; and rams and wethers, over 1 year.
Goats and mohair	On farms: Goats, all ages. Pure-blooded Angora goats, recorded or eligible to record. Number of fleeces of mohair and of goat hair and weight of mohair and of goat hair produced, fall of 1899 and spring of 1900. Not on farms: Goats, all ages.
Poultry	On farms: Numbers, over 3 months, for chickens (guinea fowl included with chickens), turkeys, geese, and ducks; and eggs of all kinds produced, 1899.
Bees and honey	On farms: Number of swarms or hives; honey produced, 1899, and wax produced, 1899.
Miscellaneous items	On farms: Asses and burros, all ages. Not on farms: Asses and burros, all ages.

Table 3.—ITEMS FOR LIVESTOCK AND LIVESTOCK PRODUCTS FOR WHICH DATA WERE OBTAINED: CENSUSES OF 1840 TO 1950—Continued

Subject	Date of census and item
	CENSUS OF 1900 (June 1)—Continued
Value of livestock and products.	On farms: Values enumerated for all inventory items except pure-blooded animals. The following values for livestock products were enumerated: Value of sales of live animals raised on farm; market value of meat and byproducts from animals that were slaughtered or that died on farm, 1899; total value of milk, cream, butter, and cheese produced, 1899, and used on farm; amounts received from sale of milk, of cream, of butter, and of cheese, 1899; value of wool, of mohair, and of goat hair produced, fall of 1899 and spring of 1900; total value of all kinds of poultry on hand (all ages), and of all kinds of poultry raised, 1899; total value of all eggs produced, 1899; and total values of honey and wax produced, 1899. Not on farms: Values were not enumerated. On ranches: A special schedule was used on which were included all livestock questions asked on the General Farm Schedule with the following variations: (a) Number and kind of live animals purchased for the ranch and range during 1899; (b) amount paid, during 1899, for live animals on the ranch or range for breeding or feeding purposes; (c) number and kind of live animals sold from the ranch or range during 1899; (d) amount received, during 1899, from sale of live animals; (e) number and kind of animals slaughtered on the ranch or range during 1899; (f) market value of meat and other animal products of all animals slaughtered on the ranch or range, for home use or for sale; and (g) amount received, during 1899, from the sale of hides and pelts of animals dying from disease or accident. (Figures for livestock items enumerated on this schedule are included with figures for livestock on farms.)
	CENSUS OF 1890 (June 1)
Horses	Total on hand (age not specified). Foaled, 1889; and sold, 1889. Horses, mules, and asses died, 1889.
Mules	Total on hand (age not specified). Foaled, 1889; and sold, 1889. Died, 1889 (included with horses and asses).
Cattle	Numbers on hand (age not specified) for working oxen, milk cows, and for other cattle. Purebred (recorded); grade (one-half blood or higher); common or native (less than one-half blood). Calves dropped, 1889; cattle sold, alive or slaughtered, 1889; cattle slaughtered for use on the farm, 1889; cattle died, 1889.
Dairy products	Milk, butter, and cheese produced, 1889. Milk disposed of by sale for family consumption; sent to creamery or factory; used on farm, including for butter and cheese; used for raising cream for sale. Cream sent to creamery or factory; sold elsewhere. Butter sold. Cheese sold.
Hogs and pigs	Total on hand (age not specified). Sold, 1889; consumed on operator's farm, 1889; and died, 1889.
Sheep and wool	Numbers on hand (age and sex not specified) for Merino; for English breeds; and for all other sheep. Lambs dropped, 1889. "Spring lambs" sold for consumption in 1889; and "other than spring lambs" sold, 1889. Slaughtered for farm use, 1889; killed by dogs, 1889; and died from disease or weather, 1889. Fleeces shorn and weight of wool, spring of 1890 and fall of 1889.
Goats and mohair	Numbers (age not specified) for Angora and grades above half blood, and for common and grades below half blood.
Poultry	Numbers on hand (age not specified) for chickens, for turkeys, for geese, and for ducks. Eggs of all kinds produced, 1889, and eggs sold, 1889.
Bees and honey	Stands of bees. Honey produced, 1889, and wax produced, 1889.
Miscellaneous items	Asses (age not specified), number on hand; number foaled, 1889; and number sold, 1889. Number of asses that died, 1889, included with horses and mules. Number of dogs.
Value of livestock and products.	Value of all livestock enumerated in a lump sum. Values were enumerated for all poultry sold, for all eggs sold, and for honey and wax sold, 1889.
	CENSUS OF 1880 (June 1)
Horses	Total, all ages.
Mules	Total, mules and asses, all ages.
Cattle	Numbers on hand (age not specified), for working oxen, milk cows, and other cattle. Calves dropped, 1879. Numbers, of all ages, purchased, sold living, slaughtered, died, strayed, and stolen, 1879.
Dairy products	Milk sold or sent to butter or cheese factories, 1879. Butter made on farms and cheese made on farms, 1879.
Hogs and pigs	Total (age not specified).
Sheep and wool	Total sheep (age not specified). Lambs dropped, 1879. Sheep and lambs purchased, sold living, slaughtered, killed by dogs, died of disease, and died of stress of weather, 1879. Wool clip, spring of 1880, shorn or to be shorn: Number of fleeces, and weight of wool.
Goats and mohair	No inquiry.
Poultry	Numbers of poultry on hand, exclusive of spring hatching, "for barnyard," and for "other" poultry. Eggs produced, 1879.
Bees and honey	Honey produced and beeswax produced, 1879.
Miscellaneous items	Asses, all ages, included with mules.
Value of livestock and products.	Value of inventory for livestock enumerated in a lump sum.
	CENSUS OF 1870 (June 1)
Horses	Total (age not specified).
Mules	Total, mules and asses (age not specified).
Cattle	Numbers for milk cows, working oxen, and other cattle (calves excluded by instruction).
Dairy products	Butter and cheese made on farms and milk sold during the year ending June 1, 1870.
Hogs and pigs	Number ("sucking" pigs excluded by instruction).
Sheep and wool	Number (spring lambs excluded by instruction). Wool produced during the year ending June 1, 1870.
Goats and mohair	No inquiry.
Poultry	No inquiry.
Bees and honey	Honey and beeswax produced during the year ending June 1, 1870.
Miscellaneous items	Asses (age not specified), included with mules. Pounds of silk cocoons produced during the year ending June 1, 1870.
Value of livestock and products.	Value of livestock of every description (whether enumerated or not) was obtained in a lump sum. Value of animals slaughtered or sold for slaughter, during the year ending June 1, 1870, was also obtained.
	CENSUS OF 1860 (June 1)
Horses	Total (age not specified).
Mules	Total, mules and asses (age not specified).
Cattle	Numbers (ages not specified), for milk cows, working oxen, and other cattle.
Dairy products	Butter and cheese produced during the year ending June 1, 1860.
Hogs and pigs	Total (age not specified).
Sheep and wool	Total sheep (age not specified). Wool produced during the year ending June 1, 1860.
Goats and mohair	No inquiry.
Poultry	No inquiry.
Bees and honey	Honey and beeswax produced during the year ending June 1, 1860.
Miscellaneous items	Asses (age not specified), included with mules. Pounds of silk cocoons produced during the year ending June 1, 1860.
Value of livestock and products.	The value of all livestock on hand was enumerated in a lump sum. A value of animals slaughtered (no limiting dates) was enumerated.
	CENSUS OF 1850 (June 1)
Horses	Total (age not specified).
Mules	Total, mules and asses (age not specified).
Cattle	Numbers for milk cows, working oxen, and other cattle (1 year and over, by instruction).

Table 3.—ITEMS FOR LIVESTOCK AND LIVESTOCK PRODUCTS FOR WHICH DATA WERE OBTAINED: CENSUSES OF 1840 TO 1950—Continued

Subject	Date of census and item
	CENSUS OF 1850 (June 1)—Continued
Dairy products	Production of butter and of cheese during the year ending June 1, 1850.
Hogs and pigs	Total (age not specified).
Sheep and wool	Number (1 year and over, by instruction). Production of wool during the year ending June 1, 1850.
Goats and mohair	No inquiry.
Poultry	No inquiry.
Bees and honey	Honey and beeswax produced during the year ending June 1, 1850.
Miscellaneous items	Asses included with mules. Pounds of silk cocoons produced during the year ending June 1, 1850.
Value of livestock and products.	The value of all livestock on hand was enumerated in a lump sum. A value of animals slaughtered during the year ending June 1, 1850, was enumerated.
	CENSUS OF 1840 (June 1)
Horses	Total, horses and mules (ages not specified).
Mules	Included with horses.
Cattle	Total neat cattle (age not specified).
Dairy products	(See below, Value of livestock and products.)
Hogs and pigs	Total (age not specified).
Sheep and wool	Total sheep (age not specified). Pounds of wool, no mention of year or clips included.
Goats and mohair	No inquiry.
Poultry	(See below, Value of livestock and products.)
Bees and honey	Pounds of wax, no mention of year.
Miscellaneous items	Pounds of cocoons, no mention of year.
Value of livestock and products.	No total value for livestock inventory was enumerated. However, a value for products of the dairy and an estimated value of all poultry were enumerated.

Table 4.—SPECIFIED LIVESTOCK PRODUCTS OF FARMS—FARMS REPORTING, QUANTITY, AND VALUE, 1839 TO 1949: FOR THE UNITED STATES

Item and year	Farms reporting		Quantity		Value (dollars)	
	Total	Percent of all farms	Total	Average per farm reporting	Total	Average per unit
			Number			
Milk cows—1950	3,648,257	67.8	21,232,573	5.8	(*)	(*)
1940	4,644,317	76.2	24,074,424	5.2	1,350,611,258	56.10
1930	4,452,936	70.8	20,498,955	4.6	1,572,719,946	76.70
1925	3,728,587	58.5	17,044,867	4.7	912,531,626	51.72
1920	4,461,296	69.2	19,675,297	4.4	1,507,513,140	76.62
1910	[1] 5,140,869	80.8	[1] 17,125,471	3.3	[2] 634,704,097	37.06
1900	4,513,895	78.7	17,135,633	3.8	508,616,501	29.68
1890	(*)	(*)	16,511,950	(*)	(*)	(*)
1880	(*)	(*)	12,443,120	(*)	(*)	(*)
1870	(*)	(*)	8,935,332	(*)	(*)	(*)
1860	(*)	(*)	8,585,735	(*)	(*)	(*)
1850	(*)	(*)	6,385,094	(*)	(*)	(*)
Cows milked—1944	4,494,882	76.7	22,802,764	5.1	(*)	(*)
1939	4,663,431	76.5	21,936,556	4.7	(*)	(*)
1934	5,236,885	76.9	24,581,669	4.7	(*)	(*)
1929	4,615,529	73.4	21,124,221	4.6	(*)	(*)
1924	4,988,493	78.3	20,899,647	4.2	(*)	(*)
Cows milked yesterday—1950	3,439,186	63.9	15,667,084	4.6	(*)	(*)
1930	4,140,705	65.9	16,666,688	4.0	(*)	(*)
			Gallons			
Milk produced yesterday—1950	3,439,186	63.9	42,193,791	12.3	(*)	(*)
1930	4,140,705	65.9	36,328,207	8.8	(*)	(*)
			Pounds			
Butter churned last week—1950	1,425,708	26.5	4,485,833	3.1	(*)	(*)
						Cwt.
Whole milk sold—1949	1,096,650	20.4	68,529,441,179	62,490	2,716,151,362	3.96
1944	1,163,218	19.9	65,221,989,245	56,070	2,124,725,940	3.26
1939	953,898	15.6	46,228,507,947	48,463	845,283,567	1.83
1929	893,431	14.2	38,318,493,396	42,889	1,036,650,035	2.71
1924	(*)	(*)	22,932,863,192	(*)	555,268,850	2.42
1919	710,694	11.0	21,752,250,154	30,607	717,380,222	3.30
1909	498,916	7.8	16,660,400,430	33,393	252,436,757	1.52
1899	(*)	(*)	18,359,539,783	(*)	184,817,119	1.01
1879	(*)	(*)	4,559,115,893	(*)	(*)	(*)
1869	(*)	(*)	2,025,305,149	(*)	(*)	(*)
Cream sold:						
Butterfat content—1949	862,128	16.0	582,397,513	676	352,552,012	.61
1944	1,176,457	20.1	804,750,258	684	390,765,224	.49
1939	1,460,383	24.0	1,090,261,486	747	254,930,733	.23
As butterfat—1929	1,556,487	24.8	1,179,905,874	758	538,795,009	.46
1924	(*)	(*)	1,061,062,363	(*)	415,311,389	.39
1919	875,200	13.6	532,244,072	608	303,552,156	.57
1909	361,126	5.7	305,662,587	846	82,311,511	.27
			Gallons			
Not as butterfat—1929	68,030	1.1	15,846,164	233	26,139,341	1.65
As cream—1924	(*)	(*)	45,735,694	(*)	62,058,512	1.36
1919	445,611	6.9	82,247,580	185	111,905,929	1.36
1909	164,117	2.6	54,933,583	335	37,655,047	.69
1899	(*)	(*)	20,768,662	(*)	8,838,776	.43
			Pounds			
Butter, buttermilk, skim milk, and cheese sold—1949	120,570	2.2	(*)	(*)	10,428,205	[3] 86.49
Butter sold—1944	217,135	3.7	35,042,218	161	15,916,780	.43
1939	389,316	6.4	76,358,236	196	17,978,499	.24
1929	643,994	10.2	135,045,358	210	56,056,376	.42
1919	1,269,814	19.7	207,859,564	164	106,973,742	.51
1909	1,785,408	28.1	415,080,489	232	100,378,123	.24
1899	(*)	(*)	518,042,767	(*)	86,570,973	.17

See footnotes at end of table.

Table 4.—SPECIFIED LIVESTOCK PRODUCTS OF FARMS—FARMS REPORTING, QUANTITY, AND VALUE, 1839 TO 1949: FOR THE UNITED STATES—Continued

Item and year		Farms reporting		Quantity		Value (dollars)	
		Total	Percent of all farms	Total	Average per farm reporting	Total	Average per unit
				Number			
Sheep shorn	1949	285,534	5.3	22,442,703	79	(*)	(*)
	1939	501,956	8.2	36,264,192	72	(*)	(*)
	1934	575,187	8.4	42,910,749	75	(*)	(*)
	1920	472,917	7.5	38,283,567	81	(*)	(*)
	1924	(*)	(*)	29,859,162	(*)	(*)	(*)
	1919	411,666	6.4	31,554,300	77	(*)	(*)
Fleeces	1900	458,311	7.2	42,320,580	92	(*)	(*)
	1899	[4] 756,063	13.2	[4] 43,999,229	58	(*)	(*)
	1889	(*)	(*)	[5] 32,126,868	(*)	(*)	(*)
				Pounds			
Wool shorn	1949	285,534	5.3	178,752,564	626	88,812,913	.50
	1944	401,634	6.9	279,978,955	697	118,281,848	.42
	1939	501,956	8.2	289,772,976	577	65,411,960	.23
	1934	575,187	8.4	338,682,406	589	73,745,042	.22
	1929	472,917	7.5	295,964,506	626	89,415,164	.30
	1924	(*)	(*)	227,105,177	(*)	88,630,257	.39
	1919	411,666	6.4	228,795,354	556	120,417,549	.53
	1909	458,311	7.2	289,419,977	631	65,472,328	.23
	1890	[4] 756,063	13.2	[4] 270,567,584	366	45,670,053	.17
	1889	(*)	(*)	[5] 191,278,084	(*)	(*)	(*)
	1879	(*)	(*)	[6] 155,681,751	(*)	(*)	(*)
	1869	(*)	(*)	[7] 100,102,387	(*)	(*)	(*)
	1859	(*)	(*)	[7] 60,264,913	(*)	(*)	(*)
	1849	(*)	(*)	[7] 52,516,959	(*)	(*)	(*)
	1839	(*)	(*)	[7] 35,802,114	(*)	(*)	(*)
				Number			
Goats clipped	1949 [8]	10,452	1.3	2,055,923	197	(*)	(*)
	1939	21,657	.4	(*)	(*)	(*)	(*)
	1934	21,534	.3	(*)	(*)	(*)	(*)
	1929	(*)	(*)	3,479,315	(*)	(*)	(*)
	1924	(*)	(*)	2,207,426	(*)	(*)	(*)
	1919	12,403	.2	1,932,631	156	(*)	(*)
Fleeces	1909	9,186	.1	1,682,912	183	(*)	(*)
	1899	[4] 4,081	.1	[4] 454,932	111	(*)	(*)
				Pounds			
Mohair clipped	1949 [8]	10,452	1.3	10,623,672	1,016	[9] 6,796,352	.64
	1939	21,657	.4	15,351,332	709	7,238,098	.47
	1934	21,534	.3	12,818,512	595	2,522,627	.20
	1929	(*)	(*)	14,460,572	(*)	6,796,437	.47
	1924	(*)	(*)	8,425,942	(*)	4,491,452	.53
	1919	12,403	.2	6,808,890	549	3,589,310	.53
	1909	9,186	.1	3,778,706	411	901,597	.24
	1899	[4] 4,081	9.1	[4] 961,328	236	267,864	.28
				Number			
Chickens sold	1949	1,713,435	31.8	588,185,345	343	567,626,561	.97
	1939	2,519,076	41.3	300,498,016	119	170,696,224	.57
	1929	3,129,715	49.8	284,625,901	91	262,516,035	.92
	1919	2,698,211	41.8	140,811,045	52	119,722,603	.85
	1909	3,038,932	47.8	[10] 153,600,169	51	75,273,524	.49
				Dozens			
Eggs sold:							
Chicken eggs	1949	2,420,718	45.1	2,409,646,763	995	1,008,400,898	.42
	1929	3,872,482	61.6	1,955,459,439	505	585,868,022	.30
	1919	4,088,169	63.4	1,010,813,258	247	404,562,912	.40
Eggs of all kinds	1909	3,860,067	60.7	926,465,787	240	180,768,249	.20
				Number			
Turkeys raised	1949	162,244	3.0	36,434,218	225	(*)	(*)
	1944	193,540	3.3	27,202,266	141	159,689,716	5.87
	1939	389,352	6.4	27,933,756	72	62,715,946	2.25
	1929	637,843	10.1	16,794,485	26	47,767,826	2.84
Ducks raised	1949	212,677	4.0	10,342,364	49	(*)	(*)
	1939	178,783	2.9	12,138,820	68	9,920,431	.82
	1929	470,418	7.5	11,337,487	24	12,211,317	1.08
Geese raised	1949	94,472	1.8	1,160,045	12	(*)	(*)
	1939	85,413	1.4	1,152,299	13	1,486,879	1.29
	1929	396,727	6.3	3,989,831	10	6,643,746	1.67
Guineas raised	1949	22,007	.4	304,254	14	(*)	(*)
	1939	65,590	1.1	948,755	14	324,524	.34
Pigeons raised	1949	632	[11]	(*)	(*)	(*)	(*)
	1939	1,913	[11]	1,312,346	686	314,952	.24
Pheasants raised	1949	581	[11]	(*)	(*)	(*)	(*)
	1939	669	[11]	573,363	857	1,031,498	1.80
Quail raised	1949	99	[11]	(*)	(*)	(*)	(*)
	1939	199	[11]	171,434	861	215,394	1.26
Turkeys and turkey eggs, and ducks, geese, and their eggs sold	1949	181,151	3.4	(*)	(*)	247,304,661	[3] 1,365.19
Cattle and calves sold	1949	2,982,616	55.4	36,318,636	12.2	4,297,320,147	118.32
	1944	3,014,338	51.4	36,106,991	12.0	2,574,653,648	71.31
	1939	2,625,783	43.1	27,308,949	10.4	990,586,106	36.27
Cattle sold	1949	1,868,166	34.7	20,691,995	11.1	3,374,007,217	163.06
	1939	1,699,566	27.9	15,943,715	9.4	794,104,318	49.80
Calves sold	1949	2,310,438	42.9	15,626,641	6.8	923,312,930	59.09
	1939	1,801,857	29.6	11,365,234	6.3	196,481,788	17.29
Hogs and pigs sold	1949	2,097,807	39.0	65,511,711	31.2	2,385,736,994	36.42
	1944	2,104,170	35.9	68,122,231	32.4	1,988,834,064	29.20
	1939	1,842,704	30.2	49,192,047	26.7	642,775,532	13.07

See footnotes at end of table.

237460 O - 53 - 27

Table 4.—SPECIFIED LIVESTOCK PRODUCTS OF FARMS—FARMS REPORTING, QUANTITY, AND VALUE, 1839 TO 1949: FOR THE UNITED STATES—Continued

Item and year		Farms reporting		Quantity		Value (dollars)	
		Total	Percent of all farms	Total	Average per farm reporting	Total	Average per unit
				Number			
Sheep and lambs sold	1949	271,552	5.0	20,003,070	73.7	341,304,479	17.06
	1944	332,449	5.7	28,734,601	86.4	254,275,012	8.85
	1939	386,381	6.3	28,636,721	74.1	170,182,752	5.94
Horses and mules sold	1949	256,149	4.8	621,897	2.4	39,955,188	64.25
Cattle and calves butchered	1949	960,487	17.8	1,267,214	1.3	(*)	(*)
	1939	646,588	10.6	1,213,565	1.9	34,852,580	28.72
	1919	887,611	13.8	1,904,581	2.1	(*)	(*)
Cattle butchered	1949	461,302	8.6	557,419	1.3	(*)	(*)
	1944	686,068	11.7	917,990	1.3	70,811,635	77.14
	1939	373,981	6.1	580,867	1.6	24,909,234	42.88
	1929	180,456	2.9	342,938	1.9	(*)	(*)
	1909	593,285	9.3	1,408,640	2.4	31,688,794	22.50
Calves butchered	1949	536,064	10.0	709,795	1.3	(*)	(*)
	1944	412,561	7.0	610,240	1.5	21,533,744	35.29
	1939	308,706	5.1	632,698	2.0	9,943,346	15.72
	1929	183,266	2.9	457,053	2.5	(*)	(*)
	1909	268,508	4.2	1,131,600	4.2	7,446,998	6.58
Hogs and pigs butchered	1949	3,086,720	57.4	7,368,524	2.4	(*)	(*)
	1944	3,823,227	65.3	10,519,608	2.8	308,120,840	29.29
	1939	4,070,705	66.8	13,084,763	3.2	160,831,281	12.29
	1929	3,228,454	51.3	10,738,502	3.3	(*)	(*)
	1919	4,565,130	70.8	16,800,230	3.7	(*)	(*)
	1909	3,643,546	57.3	15,378,517	4.2	228,600,770	14.86
Sheep and lambs butchered	1949 [12]	22,348	4.8	186,672	8.4	(*)	(*)
	1939	71,012	1.2	452,145	6.4	2,544,941	5.63
	1929	44,158	.7	328,231	7.4	(*)	(*)
	1919	93,853	1.5	434,608	4.6	(*)	(*)
	1909	69,299	1.1	529,526	7.6	(*)	(*)
Meat, lard, hides, and other products sold from animals butchered	1949	390,867	7.3	(*)	(*)	20,989,937	[3] 53.70
				Pounds			
Honey produced	1949	155,374	2.9	69,017,796	444	(*)	(*)
	1939	172,723	2.8	66,862,236	387	5,802,621	.09
	1929	323,999	5.2	83,546,415	258	12,260,089	.15
	1919	312,997	4.9	55,224,061	176	13,988,670	.25
	1909	320,367	5.0	54,814,890	171	5,762,869	.11
	1899	(*)	(*)	61,099,290	(*)	[13] 6,656,611	.11
	1889	(*)	(*)	63,897,327	(*)	(*)	(*)
	1879	(*)	(*)	25,743,208	(*)	(*)	(*)
	1869	(*)	(*)	14,702,815	(*)	(*)	(*)
	1859	(*)	(*)	24,566,357	(*)	(*)	(*)
	1849	(*)	(*)	[13] 14,853,790	(*)	(*)	(*)
Honey, wax, and bees sold	1949	47,645	.9	(*)	(*)	8,374,925	[3] 175.78
Sale of goats and kids, goat milk, and mohair, and of rabbits and fur animals and their pelts	1949	(*)	(*)	(*)	(*)	29,943,819	(*)

*Not available.
[1] Born before Jan. 1, 1909.
[2] Estimated on the basis of age distribution of dairy cows and heifers reported in the 1920 Census.
[3] Average value of sales per farm reporting.
[4] Fleeces clipped fall of 1899 and spring of 1900.
[5] Fleeces clipped fall of 1889 and spring of 1890. Wool includes 25,828,845 pounds from sheep on ranges for which number of fleeces was not available.
[6] Excludes 34,000,000 pounds of wool from other (ranch) sheep and 13,000,000 pounds from the fall clip in Texas and California.
[7] Figures for censuses prior to 1880 exclude range livestock and products.
[8] Enumerated only in 7 States—Arizona, California, Missouri, New Mexico, Oregon, Texas, and Utah.
[9] Value of sale of goats and kids, goat milk, and mohair reported from 11,379 farms in the 7 States in which goats were enumerated.
[10] Fowls of all kinds.
[11] 0.05 percent or less.
[12] Enumerated only in the 11 States comprising the Mountain and Pacific Divisions.
[13] Includes honey and wax.

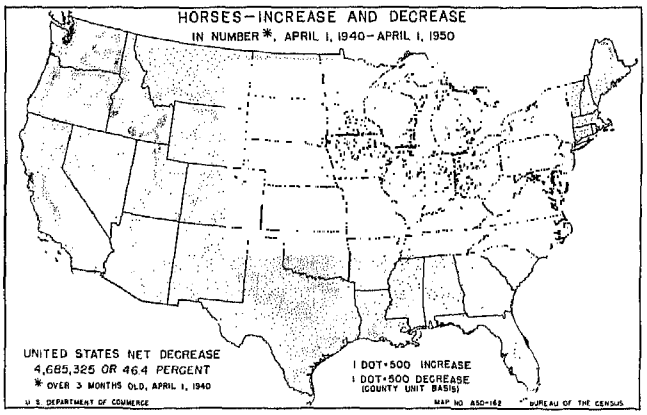
HORSES—INCREASE AND DECREASE
IN NUMBER*, APRIL 1, 1940–APRIL 1, 1950
UNITED STATES NET DECREASE
4,685,325 OR 46.4 PERCENT
* OVER 3 MONTHS OLD, APRIL 1, 1940
1 DOT=500 INCREASE
1 DOT=500 DECREASE
(COUNTY UNIT BASIS)
U. S. DEPARTMENT OF COMMERCE
MAP NO. A50-162
BUREAU OF THE CENSUS

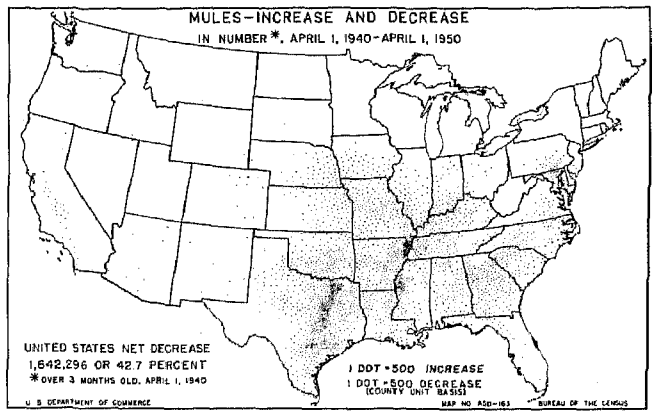
MULES—INCREASE AND DECREASE
IN NUMBER*, APRIL 1, 1940–APRIL 1, 1950
UNITED STATES NET DECREASE
1,642,296 OR 42.7 PERCENT
* OVER 3 MONTHS OLD, APRIL 1, 1940
1 DOT=500 INCREASE
1 DOT=500 DECREASE
(COUNTY UNIT BASIS)
U. S. DEPARTMENT OF COMMERCE
MAP NO. A50-163
BUREAU OF THE CENSUS

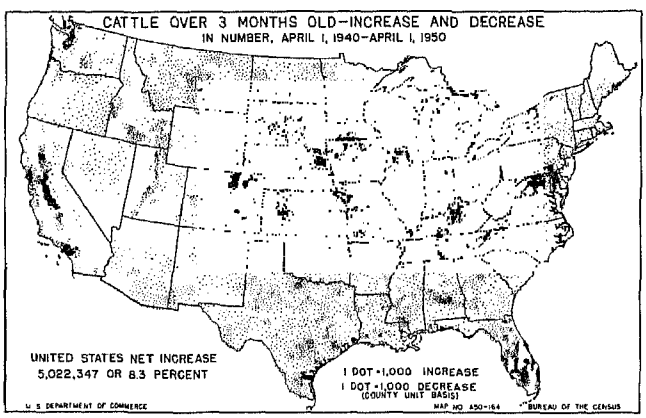
CATTLE OVER 3 MONTHS OLD—INCREASE AND DECREASE
IN NUMBER, APRIL 1, 1940–APRIL 1, 1950
UNITED STATES NET INCREASE
5,022,347 OR 8.3 PERCENT
1 DOT=1,000 INCREASE
1 DOT=1,000 DECREASE
(COUNTY UNIT BASIS)
U. S. DEPARTMENT OF COMMERCE
MAP NO. A50-164
BUREAU OF THE CENSUS

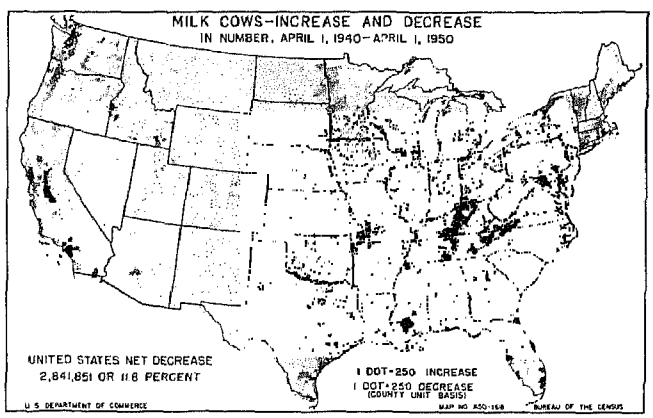
MILK COWS—INCREASE AND DECREASE
IN NUMBER, APRIL 1, 1940–APRIL 1, 1950
UNITED STATES NET DECREASE
2,841,851 OR 11.8 PERCENT
1 DOT=250 INCREASE
1 DOT=250 DECREASE
(COUNTY UNIT BASIS)
U. S. DEPARTMENT OF COMMERCE
MAP NO. A50-168
BUREAU OF THE CENSUS

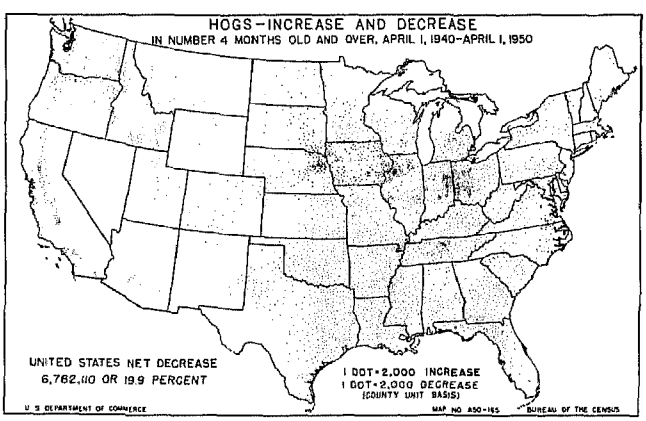
HOGS—INCREASE AND DECREASE
IN NUMBER 4 MONTHS OLD AND OVER, APRIL 1, 1940–APRIL 1, 1950
UNITED STATES NET DECREASE
6,782,410 OR 19.9 PERCENT
1 DOT=2,000 INCREASE
1 DOT=2,000 DECREASE
(COUNTY UNIT BASIS)
U. S. DEPARTMENT OF COMMERCE
MAP NO. A50-165
BUREAU OF THE CENSUS

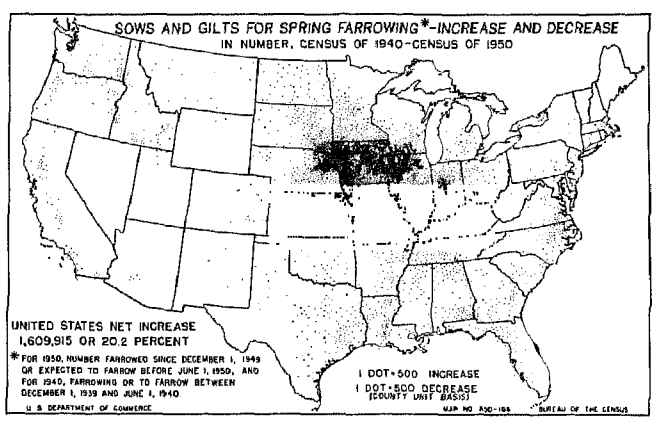
SOWS AND GILTS FOR SPRING FARROWING*—INCREASE AND DECREASE
IN NUMBER, CENSUS OF 1940–CENSUS OF 1950
UNITED STATES NET INCREASE
1,609,915 OR 20.2 PERCENT
* FOR 1950, NUMBER FARROWED SINCE DECEMBER 1, 1949 OR EXPECTED TO FARROW BEFORE JUNE 1, 1950, AND FOR 1940, FARROWING OR TO FARROW BETWEEN DECEMBER 1, 1939 AND JUNE 1, 1940
1 DOT=500 INCREASE
1 DOT=500 DECREASE
(COUNTY UNIT BASIS)
U. S. DEPARTMENT OF COMMERCE
MAP NO. A50-166
BUREAU OF THE CENSUS

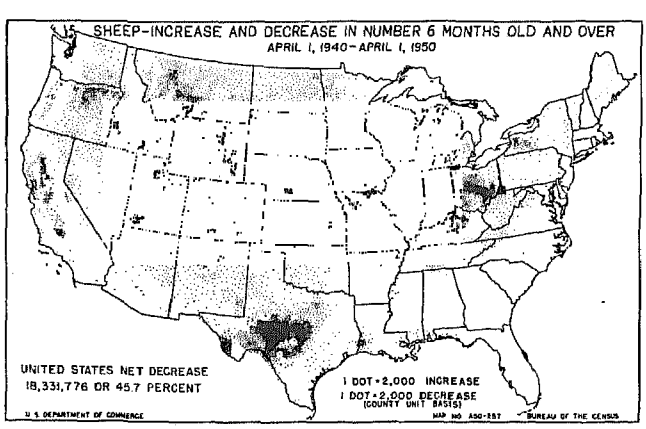
SHEEP—INCREASE AND DECREASE IN NUMBER 6 MONTHS OLD AND OVER
APRIL 1, 1940–APRIL 1, 1950
UNITED STATES NET DECREASE
18,331,776 OR 45.7 PERCENT
1 DOT=2,000 INCREASE
1 DOT=2,000 DECREASE
(COUNTY UNIT BASIS)
U. S. DEPARTMENT OF COMMERCE
MAP NO. A50-167
BUREAU OF THE CENSUS

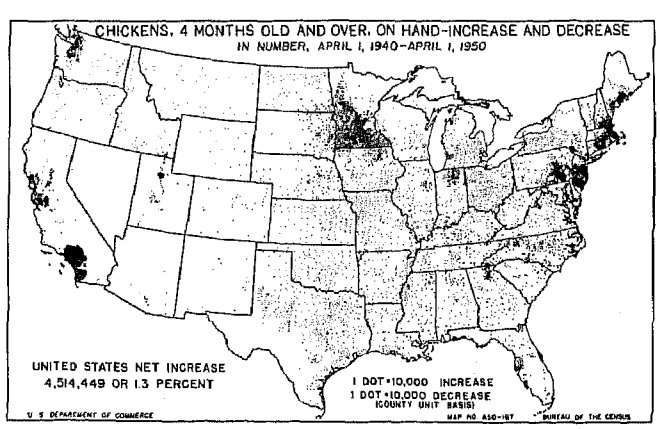
CHICKENS, 4 MONTHS OLD AND OVER, ON HAND—INCREASE AND DECREASE
IN NUMBER, APRIL 1, 1940–APRIL 1, 1950
UNITED STATES NET INCREASE
4,514,449 OR 1.3 PERCENT
1 DOT=10,000 INCREASE
1 DOT=10,000 DECREASE
(COUNTY UNIT BASIS)
U. S. DEPARTMENT OF COMMERCE
MAP NO. A50-167
BUREAU OF THE CENSUS

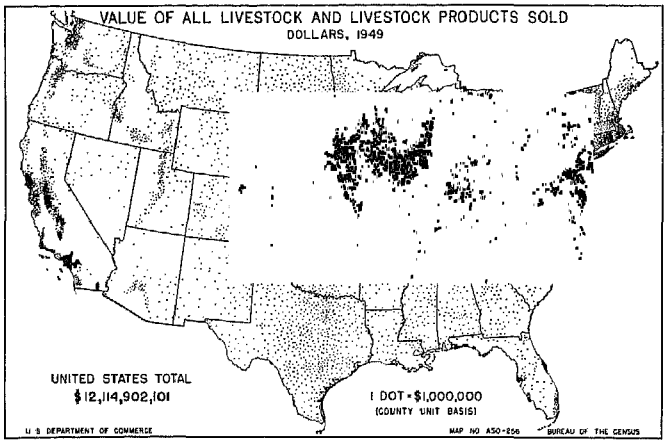
VALUE OF ALL LIVESTOCK AND LIVESTOCK PRODUCTS SOLD
DOLLARS, 1949
UNITED STATES TOTAL
$12,114,902,101
1 DOT = $1,000,000
(COUNTY UNIT BASIS)
U S DEPARTMENT OF COMMERCE
MAP NO A50-256
BUREAU OF THE CENSUS

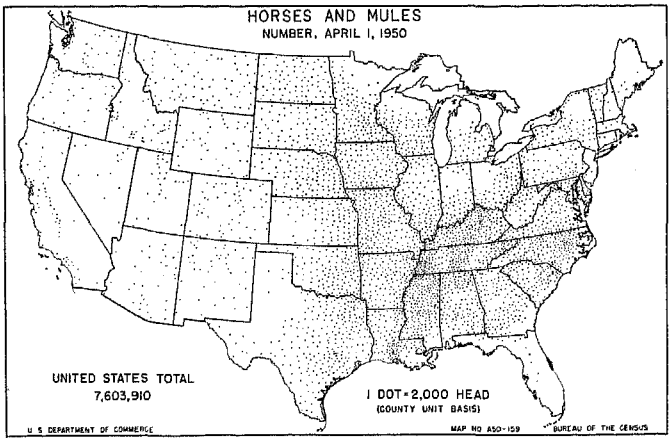
HORSES AND MULES
NUMBER, APRIL 1, 1950
UNITED STATES TOTAL
7,603,910
1 DOT = 2,000 HEAD
(COUNTY UNIT BASIS)
U S DEPARTMENT OF COMMERCE
MAP NO A50-159
BUREAU OF THE CENSUS

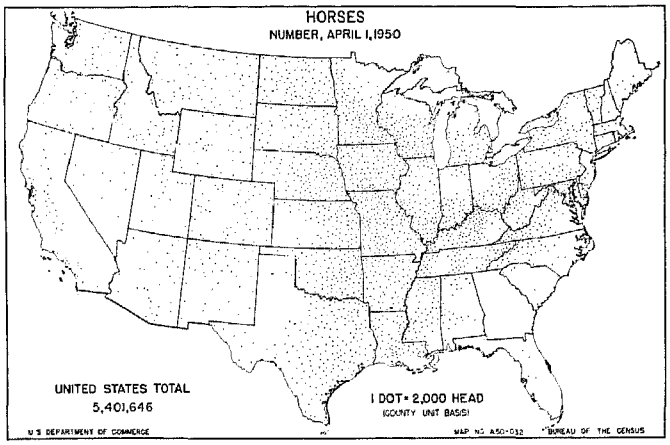
HORSES
NUMBER, APRIL 1, 1950
UNITED STATES TOTAL
5,401,646
1 DOT = 2,000 HEAD
(COUNTY UNIT BASIS)
U S DEPARTMENT OF COMMERCE
MAP NO A50-032
BUREAU OF THE CENSUS

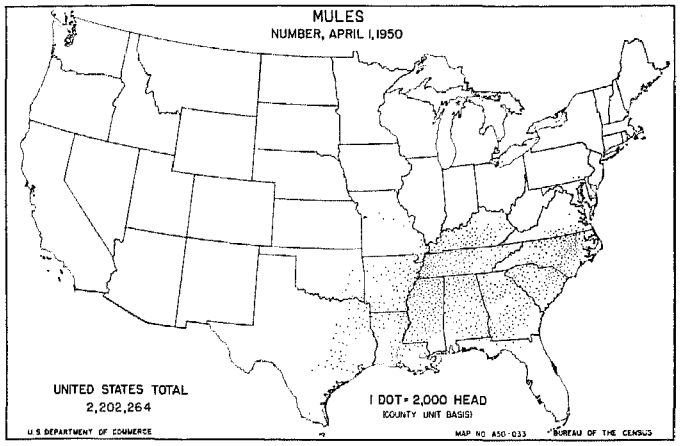
MULES
NUMBER, APRIL 1, 1950
UNITED STATES TOTAL
2,202,264
1 DOT = 2,000 HEAD
(COUNTY UNIT BASIS)
U S DEPARTMENT OF COMMERCE
MAP NO A50-033
BUREAU OF THE CENSUS

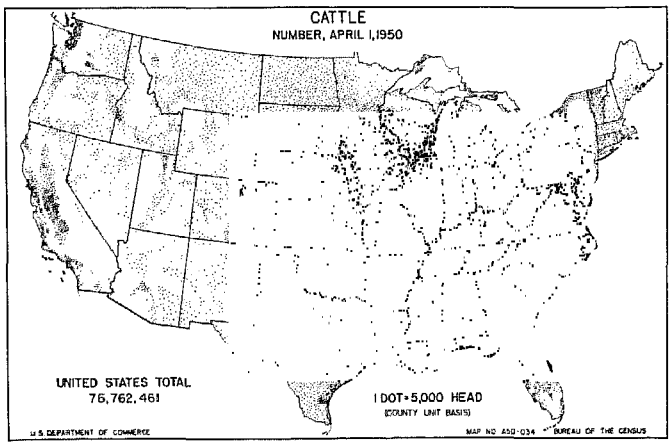
CATTLE
NUMBER, APRIL 1, 1950
UNITED STATES TOTAL
76,762,461
1 DOT = 5,000 HEAD
(COUNTY UNIT BASIS)
U S DEPARTMENT OF COMMERCE
MAP NO A50-034
BUREAU OF THE CENSUS

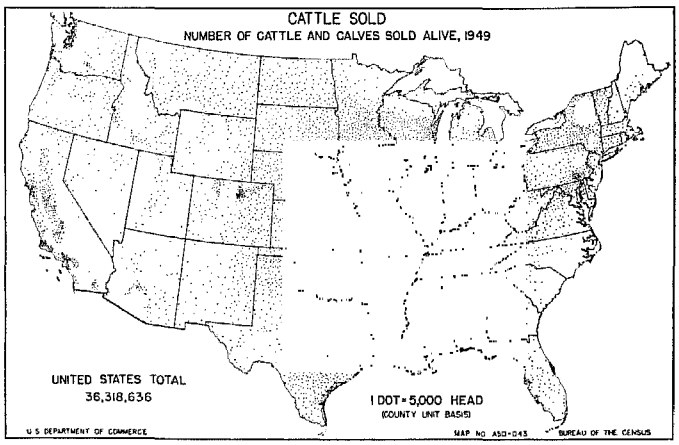
CATTLE SOLD
NUMBER OF CATTLE AND CALVES SOLD ALIVE, 1949
UNITED STATES TOTAL
36,318,636
1 DOT = 5,000 HEAD
(COUNTY UNIT BASIS)
U S DEPARTMENT OF COMMERCE
MAP NO A50-043
BUREAU OF THE CENSUS

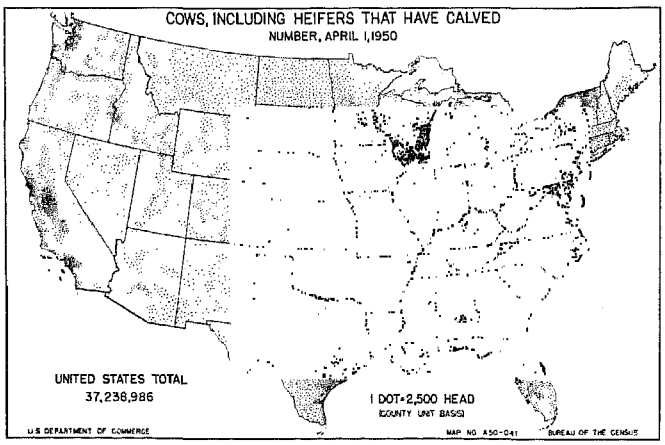
COWS, INCLUDING HEIFERS THAT HAVE CALVED
NUMBER, APRIL 1, 1950
UNITED STATES TOTAL
37,238,986
1 DOT = 2,500 HEAD
(COUNTY UNIT BASIS)
U S DEPARTMENT OF COMMERCE
MAP NO A50-041
BUREAU OF THE CENSUS

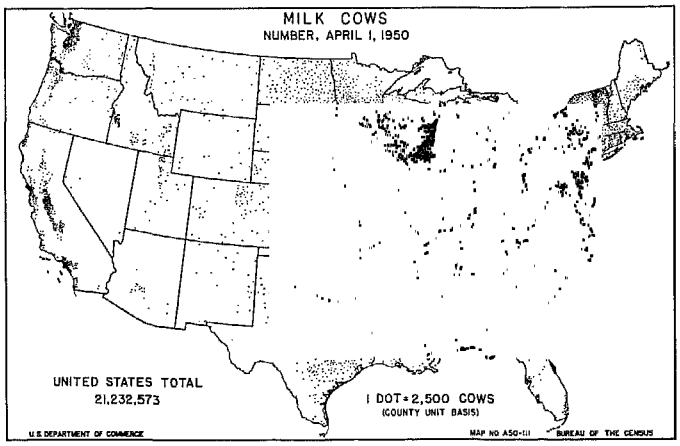
MILK COWS
NUMBER, APRIL 1, 1950
UNITED STATES TOTAL
21,232,573
1 DOT = 2,500 COWS
(COUNTY UNIT BASIS)
U S DEPARTMENT OF COMMERCE
MAP NO A50-111
BUREAU OF THE CENSUS

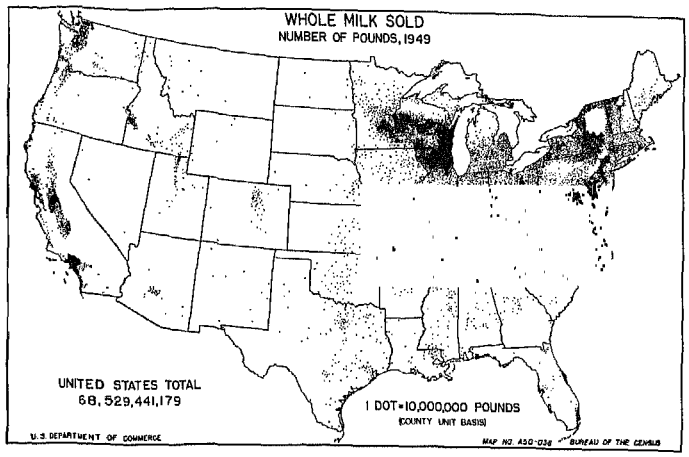
WHOLE MILK SOLD
NUMBER OF POUNDS, 1949
UNITED STATES TOTAL
68,529,441,179
1 DOT=10,000,000 POUNDS
(COUNTY UNIT BASIS)
U.S. DEPARTMENT OF COMMERCE
MAP NO. A50-038
BUREAU OF THE CENSUS

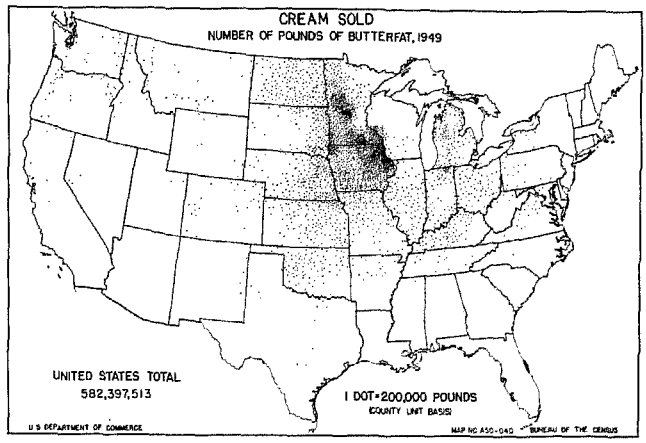
CREAM SOLD
NUMBER OF POUNDS OF BUTTERFAT, 1949
UNITED STATES TOTAL
582,397,513
1 DOT=200,000 POUNDS
(COUNTY UNIT BASIS)
U.S. DEPARTMENT OF COMMERCE
MAP NO. A50-040
BUREAU OF THE CENSUS

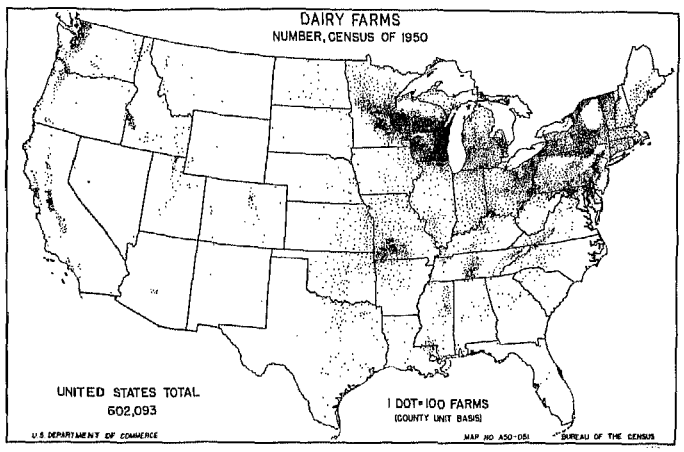
DAIRY FARMS
NUMBER, CENSUS OF 1950
UNITED STATES TOTAL
602,093
1 DOT=100 FARMS
(COUNTY UNIT BASIS)
U.S. DEPARTMENT OF COMMERCE
MAP NO. A50-051
BUREAU OF THE CENSUS

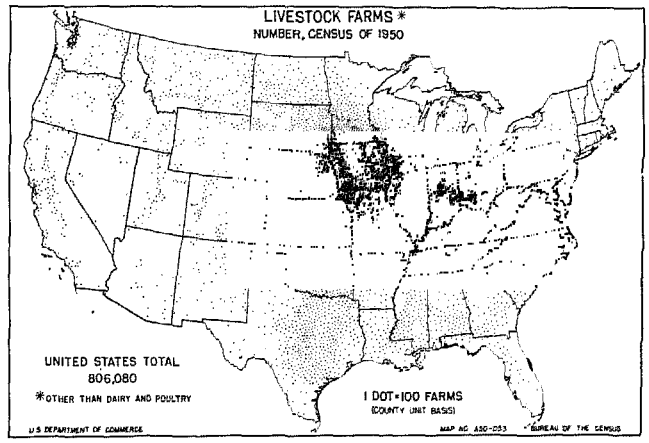
LIVESTOCK FARMS *
NUMBER, CENSUS OF 1950
UNITED STATES TOTAL
806,080
*OTHER THAN DAIRY AND POULTRY
1 DOT=100 FARMS
(COUNTY UNIT BASIS)
U.S. DEPARTMENT OF COMMERCE
MAP NO. A50-053
BUREAU OF THE CENSUS

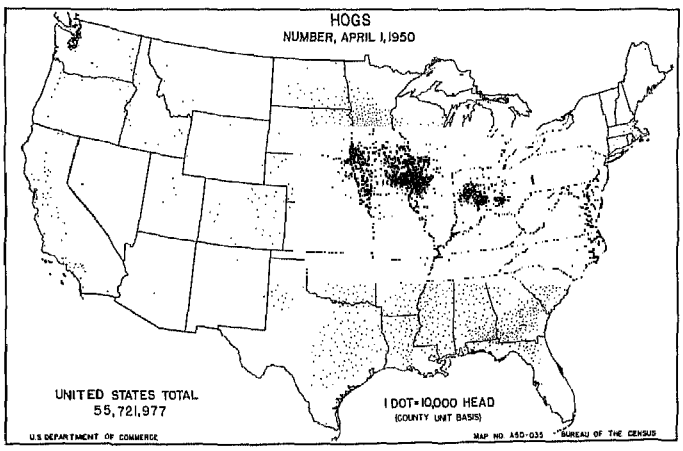
HOGS
NUMBER, APRIL 1, 1950
UNITED STATES TOTAL
55,721,977
1 DOT=10,000 HEAD
(COUNTY UNIT BASIS)
U.S. DEPARTMENT OF COMMERCE
MAP NO. A50-035
BUREAU OF THE CENSUS

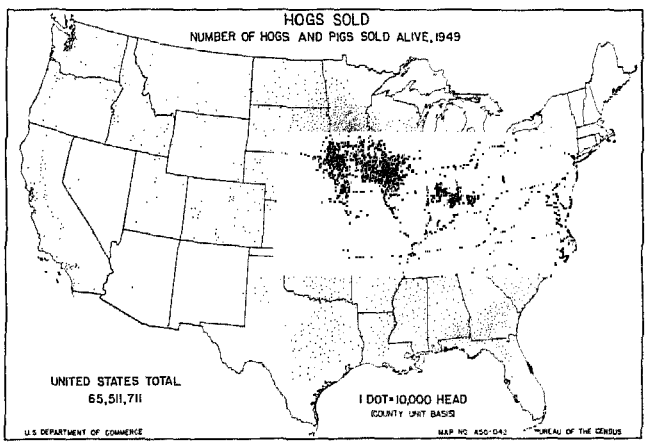
HOGS SOLD
NUMBER OF HOGS AND PIGS SOLD ALIVE, 1949
UNITED STATES TOTAL
65,511,711
1 DOT=10,000 HEAD
(COUNTY UNIT BASIS)
U.S. DEPARTMENT OF COMMERCE
MAP NO. A50-042
BUREAU OF THE CENSUS

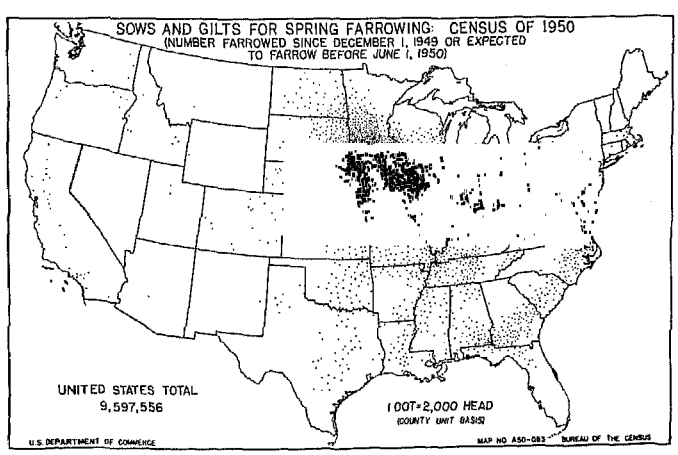
SOWS AND GILTS FOR SPRING FARROWING: CENSUS OF 1950
(NUMBER FARROWED SINCE DECEMBER 1, 1949 OR EXPECTED
TO FARROW BEFORE JUNE 1, 1950)
UNITED STATES TOTAL
9,597,556
1 DOT=2,000 HEAD
(COUNTY UNIT BASIS)
U.S. DEPARTMENT OF COMMERCE
MAP NO. A50-083
BUREAU OF THE CENSUS

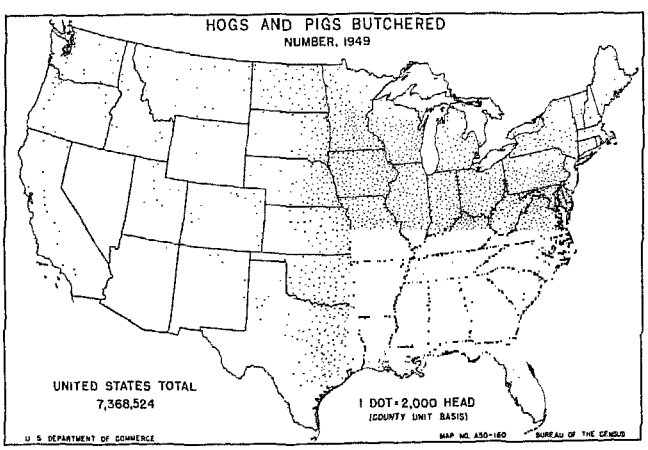
HOGS AND PIGS BUTCHERED
NUMBER, 1949
UNITED STATES TOTAL
7,368,524
1 DOT=2,000 HEAD
(COUNTY UNIT BASIS)
U.S. DEPARTMENT OF COMMERCE
MAP NO. A50-160
BUREAU OF THE CENSUS

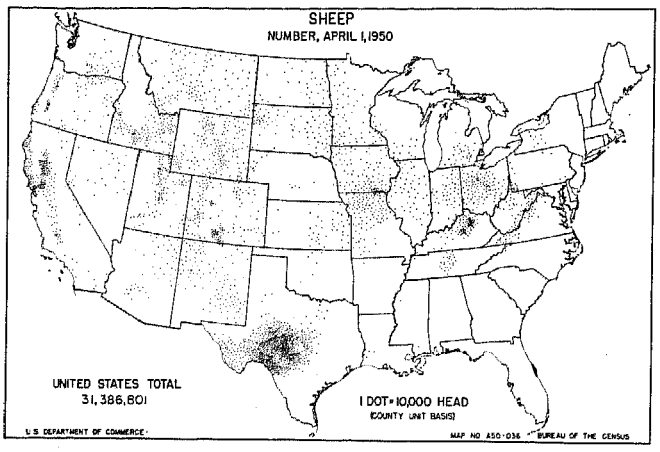
SHEEP
NUMBER, APRIL 1, 1950
UNITED STATES TOTAL
31,386,801
1 DOT=10,000 HEAD
(COUNTY UNIT BASIS)
U. S. DEPARTMENT OF COMMERCE
MAP NO. A50-036
BUREAU OF THE CENSUS

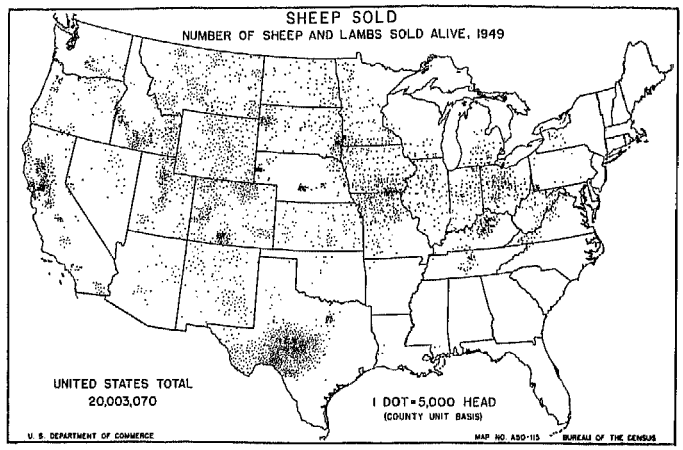
SHEEP SOLD
NUMBER OF SHEEP AND LAMBS SOLD ALIVE, 1949
UNITED STATES TOTAL
20,003,070
1 DOT=5,000 HEAD
(COUNTY UNIT BASIS)
U. S. DEPARTMENT OF COMMERCE
MAP NO. A50-113
BUREAU OF THE CENSUS

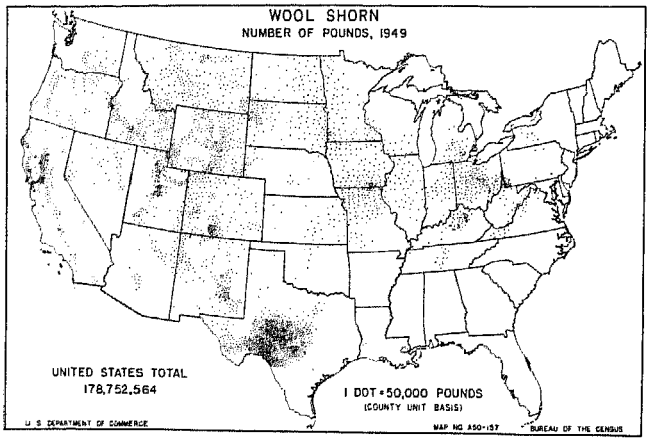
WOOL SHORN
NUMBER OF POUNDS, 1949
UNITED STATES TOTAL
178,752,564
1 DOT=50,000 POUNDS
(COUNTY UNIT BASIS)
U. S. DEPARTMENT OF COMMERCE
MAP NO. A50-137
BUREAU OF THE CENSUS

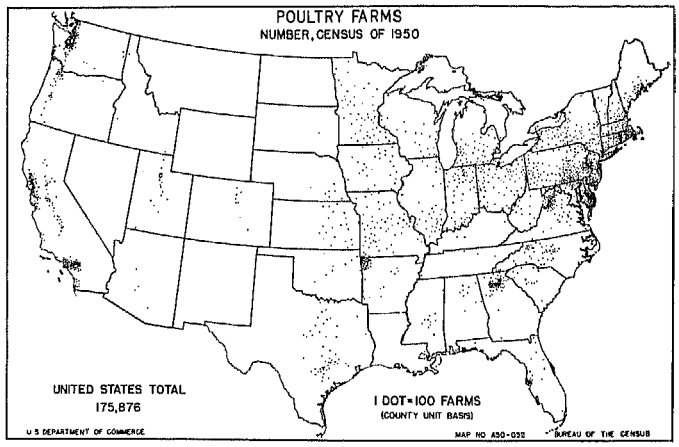
POULTRY FARMS
NUMBER, CENSUS OF 1950
UNITED STATES TOTAL
175,876
1 DOT=100 FARMS
(COUNTY UNIT BASIS)
U. S. DEPARTMENT OF COMMERCE
MAP NO. A50-032
BUREAU OF THE CENSUS

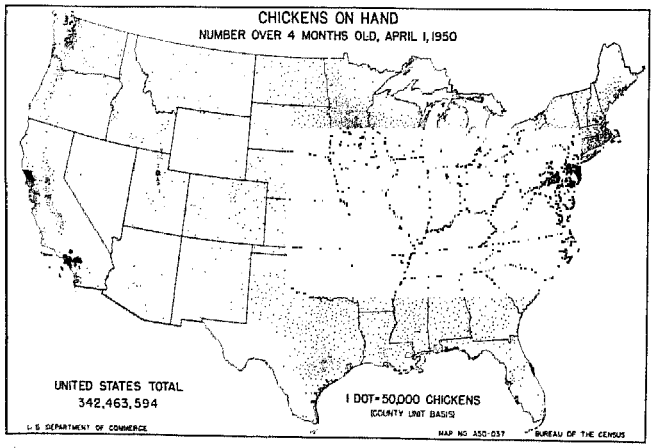
CHICKENS ON HAND
NUMBER OVER 4 MONTHS OLD, APRIL 1, 1950
UNITED STATES TOTAL
342,463,594
1 DOT=50,000 CHICKENS
(COUNTY UNIT BASIS)
U. S. DEPARTMENT OF COMMERCE
MAP NO. A50-037
BUREAU OF THE CENSUS

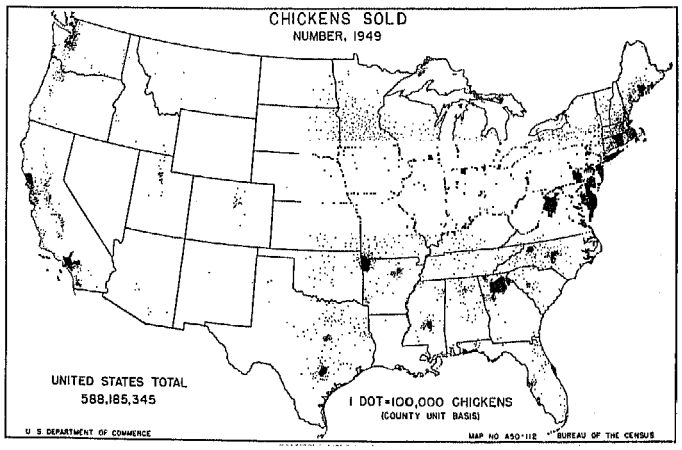
CHICKENS SOLD
NUMBER, 1949
UNITED STATES TOTAL
588,185,345
1 DOT=100,000 CHICKENS
(COUNTY UNIT BASIS)
U. S. DEPARTMENT OF COMMERCE
MAP NO. A50-112
BUREAU OF THE CENSUS

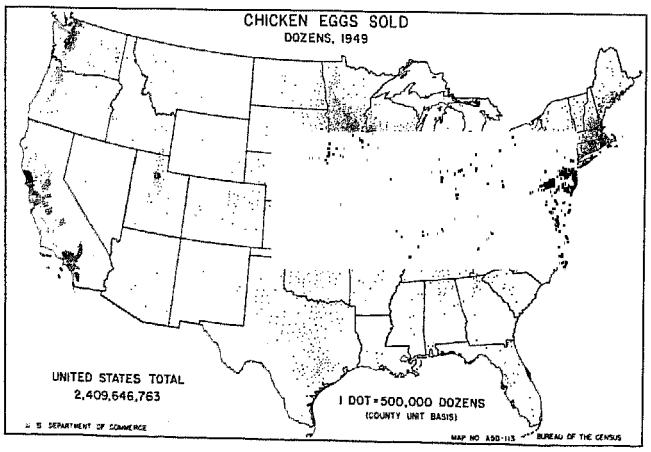
CHICKEN EGGS SOLD
DOZENS, 1949
UNITED STATES TOTAL
2,409,646,763
1 DOT=500,000 DOZENS
(COUNTY UNIT BASIS)
U. S. DEPARTMENT OF COMMERCE
MAP NO. A50-113
BUREAU OF THE CENSUS

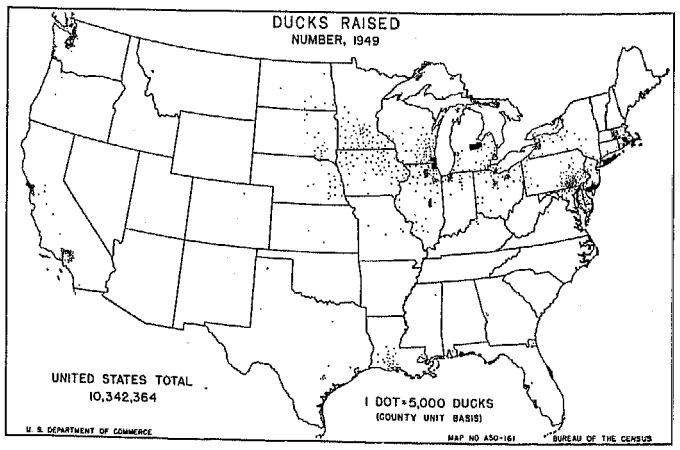
DUCKS RAISED
NUMBER, 1949
UNITED STATES TOTAL
10,342,364
1 DOT=5,000 DUCKS
(COUNTY UNIT BASIS)
U. S. DEPARTMENT OF COMMERCE
MAP NO. A50-161
BUREAU OF THE CENSUS

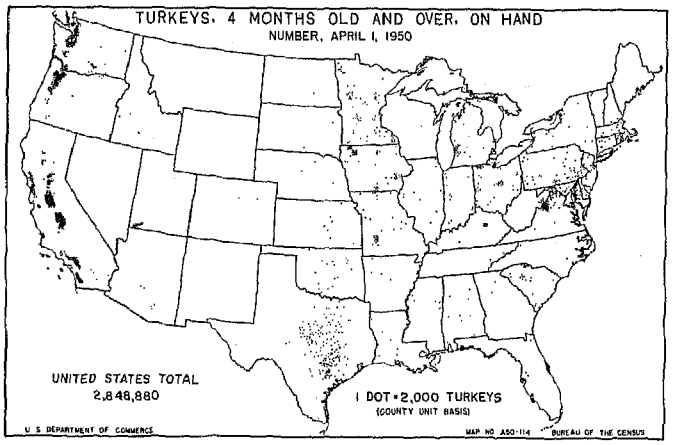
TURKEYS, 4 MONTHS OLD AND OVER, ON HAND
NUMBER, APRIL 1, 1950
UNITED STATES TOTAL
2,848,880
1 DOT = 2,000 TURKEYS
(COUNTY UNIT BASIS)
U. S. DEPARTMENT OF COMMERCE
MAP NO. A50-114
BUREAU OF THE CENSUS

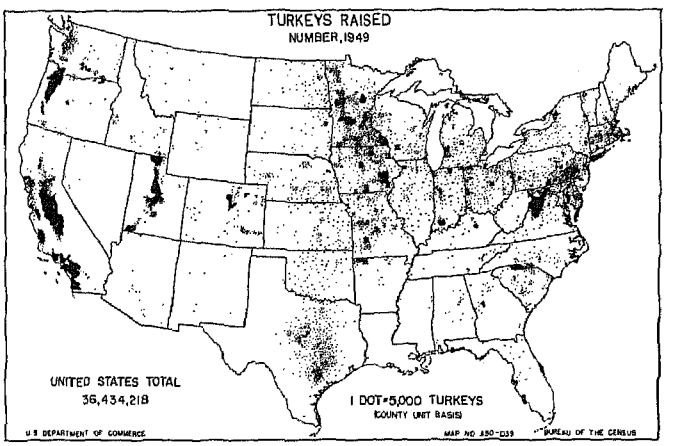
TURKEYS RAISED
NUMBER, 1949
UNITED STATES TOTAL
36,434,218
1 DOT = 5,000 TURKEYS
(COUNTY UNIT BASIS)
U. S. DEPARTMENT OF COMMERCE
MAP NO. A50-039
BUREAU OF THE CENSUS

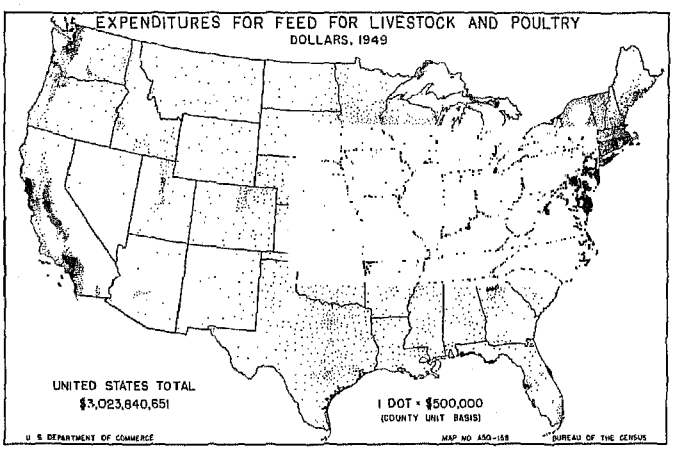
EXPENDITURES FOR FEED FOR LIVESTOCK AND POULTRY
DOLLARS, 1949
UNITED STATES TOTAL
$3,023,840,651
1 DOT = $500,000
(COUNTY UNIT BASIS)
U. S. DEPARTMENT OF COMMERCE
MAP NO. A50-158
BUREAU OF THE CENSUS

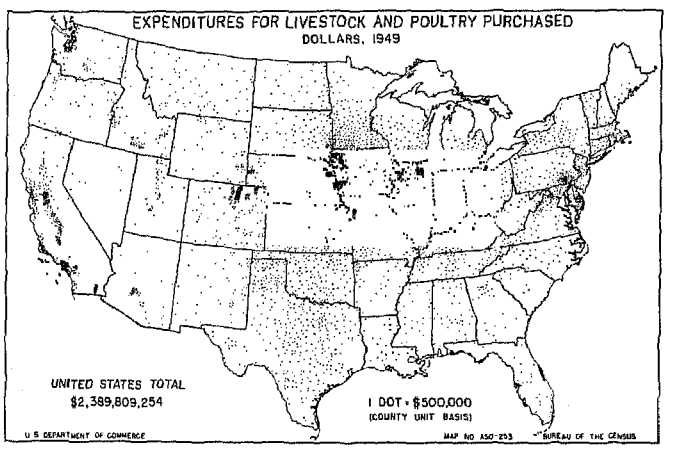
EXPENDITURES FOR LIVESTOCK AND POULTRY PURCHASED
DOLLARS, 1949
UNITED STATES TOTAL
$2,389,809,254
1 DOT = $500,000
(COUNTY UNIT BASIS)
U. S. DEPARTMENT OF COMMERCE
MAP NO. A50-253
BUREAU OF THE CENSUS

Table 5.—VALUE OF SPECIFIED CLASSES OF LIVESTOCK.

[See tables 1, 2, and 3, and text for age groups

	Region, division, and State	Total value (dollars)							Horses and mules (dollars)			Cattle and calves (dollars)		
		1950[1]	1945[1]	1940[1]	Average per farm (all farms)		Percent distribution		1950	1945	1940	1950	1945	1940
					1950	1945	1950	1945						
1	U.S.....	11,667,311,836	8,472,431,333	4,533,385,512	2,168	1,446	100.0	100.0	477,224,068	973,599,545	1,201,948,398	9,136,004,603	5,602,625,260	2,598,117,569
2	The North..	6,480,798,508	4,951,549,868	2,557,948,615	2,857	1,994	55.5	58.4	136,896,629	346,190,392	560,091,223	5,088,739,245	3,376,522,600	1,596,523,844
3	The South..	3,214,916,279	2,265,861,012	1,331,100,658	1,212	786	27.6	26.7	297,367,994	556,224,150	552,703,864	2,446,198,230	1,303,332,131	592,609,922
4	The West...	1,971,597,049	1,255,020,453	644,336,239	4,271	2,538	16.9	14.8	42,959,445	71,185,003	89,153,311	1,601,067,128	922,770,529	408,983,803
	Geo. Div.													
5	N.E.....	184,394,252	176,540,655	92,468,446	1,786	1,175	1.6	2.1	6,559,968	16,797,140	18,877,106	153,622,518	128,617,555	62,765,797
6	M.A.....	697,863,548	617,153,370	336,553,422	2,352	1,776	6.0	7.3	22,660,298	54,196,657	80,292,063	590,675,605	467,972,933	218,081,999
7	E.N.C...	2,158,964,783	1,642,888,281	893,493,300	2,438	1,722	18.5	19.4	46,148,655	111,995,040	208,016,721	1,659,734,789	1,130,162,181	534,326,413
8	W.N.C...	3,439,575,925	2,514,967,562	1,235,433,447	3,500	2,437	29.5	29.7	61,527,708	163,201,555	252,905,333	2,684,706,333	1,649,769,931	781,349,635
9	S.A.....	813,088,791	657,869,469	388,710,353	848	630	7.0	7.8	141,430,880	234,460,944	204,827,570	538,365,512	300,014,959	133,526,281
10	E.S.C...	801,455,255	565,149,046	358,241,754	878	589	6.9	6.7	100,131,314	191,345,635	183,156,462	574,622,889	269,786,856	129,609,531
11	W.S.C...	1,600,372,233	1,042,842,497	584,148,551	2,051	1,188	13.7	12.3	55,805,800	130,417,571	164,719,832	1,333,209,829	733,530,316	329,474,110
12	Mt.....	1,264,265,160	775,322,880	395,306,519	6,488	3,648	10.8	9.2	28,077,043	43,882,055	55,017,332	1,021,733,647	565,446,211	240,468,335
13	Pac.....	707,331,889	479,697,573	249,029,720	2,651	1,701	6.1	5.7	14,882,402	27,302,948	34,135,979	579,333,481	357,324,318	168,515,468
	N.E.													
14	Maine...	30,392,754	27,755,080	16,870,129	1,001	658	0.3	0.3	2,111,871	5,189,997	5,436,804	23,551,343	17,593,294	9,393,739
15	N.H.....	18,004,115	18,973,595	9,534,049	1,344	1,010	0.2	0.2	801,948	1,883,070	1,915,473	13,821,760	12,355,050	6,132,931
16	Vt.....	58,492,869	51,636,848	28,065,322	3,072	1,949	0.5	0.6	1,839,891	4,877,237	5,739,749	55,039,287	44,514,305	21,388,045
17	Mass....	40,028,165	39,291,762	19,721,839	1,801	1,062	0.3	0.5	1,001,652	2,463,732	2,935,622	30,193,478	25,687,263	12,894,996
18	R.I.....	5,323,344	5,523,450	2,603,499	2,049	1,533	(3)	0.1	96,756	286,064	315,210	4,361,205	4,026,709	1,887,091
19	Conn....	32,153,005	33,359,920	15,673,608	2,059	1,500	0.3	0.4	707,850	2,097,040	2,534,248	26,655,445	24,440,934	11,068,995
	M.A.													
20	N.Y.....	349,390,932	319,417,274	173,442,063	2,796	2,137	3.0	3.8	11,179,381	27,236,183	39,704,202	316,297,291	262,588,011	120,260,645
21	N.J.....	65,466,857	52,463,656	27,671,943	2,636	2,000	0.6	0.6	1,115,376	2,793,790	3,987,401	43,688,708	30,830,969	17,716,372
22	Pa.....	283,005,759	245,272,440	135,439,416	1,927	1,428	2.4	2.9	10,365,541	24,166,684	36,600,460	230,689,606	174,553,953	80,104,982
	E.N.C.													
23	Ohio....	352,494,542	262,202,961	156,908,404	1,768	1,189	3.0	3.1	9,342,656	19,177,620	40,509,164	247,143,658	165,347,079	79,538,022
24	Ind.....	331,212,725	248,861,157	134,156,789	1,988	1,414	2.8	2.9	6,625,298	17,336,256	32,205,588	214,830,516	144,283,428	68,768,559
25	Ill.....	564,483,012	435,044,903	209,239,272	2,891	2,130	4.8	5.1	10,514,370	26,422,935	46,950,839	398,704,049	263,512,213	119,417,604
26	Mich....	262,833,558	206,055,636	136,685,230	1,689	1,176	2.3	2.4	5,625,887	14,163,580	36,759,271	225,073,301	157,275,144	80,957,825
27	Wis.....	647,940,946	490,723,624	256,503,605	3,844	2,761	5.6	5.8	14,040,444	34,894,649	51,581,859	573,983,265	399,744,317	185,644,403
	W.N.C.													
28	Minn....	535,226,163	422,293,938	227,946,324	2,988	2,235	4.6	5.0	12,935,286	28,296,276	48,152,591	416,636,102	278,351,106	146,943,214
29	Iowa....	889,797,868	689,958,208	335,772,837	4,380	3,302	7.6	8.1	11,151,364	34,919,311	57,372,325	583,388,924	382,157,860	206,803,189
30	Mo.....	493,729,253	329,213,136	188,775,965	2,146	1,355	4.2	3.9	12,242,974	38,179,507	51,973,095	371,750,574	198,353,541	101,826,479
31	N.Dak...	201,506,486	161,367,761	79,478,711	3,081	2,321	1.7	1.9	5,901,966	10,356,364	19,808,250	178,684,306	125,780,873	49,845,447
32	S.Dak...	364,750,026	238,961,990	104,156,465	5,489	3,478	3.1	2.8	5,400,374	11,656,984	19,112,450	304,416,937	166,099,068	65,495,123
33	Nebr....	495,179,724	357,215,638	160,581,094	4,620	3,196	4.2	4.2	7,061,533	20,239,139	29,830,431	421,738,641	252,822,599	112,549,770
34	Kans....	459,386,405	315,956,891	138,722,051	3,496	2,238	3.9	3.7	6,834,211	19,553,974	26,656,191	408,090,849	246,204,884	97,886,413
	S.A.													
35	Del.....	9,865,410	9,174,705	5,861,253	1,325	987	0.1	0.1	564,682	1,475,488	2,313,974	7,653,845	5,707,950	2,655,442
36	Md.....	71,892,868	53,669,268	31,456,509	1,991	1,300	0.6	0.6	3,505,760	7,856,006	11,518,445	59,639,355	36,638,898	15,759,277
37	D.C.....	51,428	133,366	76,510	1,837	3,334	(3)	(3)	1,602	6,002	9,968	23,392	89,826	41,607
38	Va.....	186,707,909	126,365,959	73,061,191	1,237	730	1.6	1.5	18,935,127	31,159,593	30,502,308	138,672,248	71,521,238	32,285,097
39	W.Va....	80,663,228	52,365,666	36,515,689	991	537	0.7	0.6	7,204,634	9,991,447	10,876,987	59,741,240	33,516,580	19,699,119
40	N.C.....	146,286,671	144,247,857	89,925,652	507	502	1.3	1.7	50,750,946	76,427,620	60,806,311	65,955,868	38,174,073	18,887,073
41	S.C.....	72,268,009	71,194,293	43,092,480	519	482	0.6	0.8	27,409,303	37,019,423	30,241,252	33,000,503	20,188,821	8,078,207
42	Ga.....	143,680,254	132,762,277	81,791,694	725	588	1.2	1.6	27,970,237	61,353,460	51,789,195	85,762,957	45,952,520	19,748,376
43	Fla.....	101,673,014	67,956,078	26,929,375	1,786	1,111	0.9	0.8	5,088,589	9,171,905	6,769,130	87,916,104	48,223,063	16,372,083
	E.S.C.													
44	Ky.....	257,415,282	160,584,217	103,422,377	1,178	673	2.2	1.9	23,910,207	43,016,413	43,530,848	181,151,533	80,304,268	42,035,835
45	Tenn....	215,817,363	147,309,372	97,706,469	932	628	1.8	1.7	25,836,552	49,163,692	47,334,936	154,456,933	70,682,693	37,674,174
46	Ala.....	154,286,965	119,594,746	73,915,224	729	535	1.3	1.4	25,354,301	46,026,265	43,569,417	107,552,820	54,154,199	22,712,732
47	Miss....	173,935,645	137,660,711	83,197,684	692	522	1.5	1.6	25,030,254	53,139,265	48,721,261	131,461,603	64,645,696	27,186,790
	W.S.C.													
48	Ark.....	132,708,736	100,693,962	70,071,421	727	507	1.1	1.2	13,083,823	30,317,625	35,055,746	104,476,467	52,451,306	27,541,760
49	La.....	147,861,044	110,874,376	60,646,142	1,191	858	1.3	1.3	14,369,488	28,750,803	27,900,081	120,741,401	67,521,193	26,591,163
50	Okla....	300,241,879	206,952,141	108,484,682	2,111	1,256	2.6	2.4	7,321,967	19,685,542	28,480,227	272,691,555	160,993,289	70,602,755
51	Tex.....	1,019,560,574	624,322,018	344,946,306	3,075	1,622	8.7	7.4	21,030,522	51,663,601	73,283,778	835,300,406	452,564,528	204,738,432
	Mt.													
52	Mont....	253,353,908	174,632,916	82,255,039	7,221	4,626	2.2	2.1	4,188,002	7,416,106	10,911,734	217,918,429	136,113,929	48,160,937
53	Idaho...	150,085,606	97,253,732	50,990,044	3,726	2,344	1.3	1.1	3,828,946	7,401,120	9,882,622	112,961,115	67,922,635	28,987,675
54	Wyo.....	178,884,767	99,886,117	61,389,424	14,181	7,639	1.5	1.2	2,025,456	3,724,816	5,906,680	137,778,040	67,861,927	33,187,841
55	Colo....	261,143,142	152,035,747	71,597,078	5,730	3,194	2.2	1.8	4,313,712	8,436,750	11,971,415	216,138,305	110,389,932	46,512,638
56	N.Mex...	162,111,348	84,649,822	45,319,272	6,869	2,851	1.4	1.0	3,304,259	4,422,468	5,418,016	135,826,131	62,978,403	30,506,293
57	Ariz....	90,105,299	55,676,792	30,286,632	8,654	4,237	0.8	0.7	5,805,155	5,272,810	3,405,000	75,145,243	44,785,343	23,010,195
58	Utah....	103,817,181	69,319,906	32,255,135	4,294	2,634	0.9	0.8	2,835,855	4,562,455	4,947,503	70,593,409	42,542,527	15,155,736
59	Nev.....	64,763,909	41,817,848	21,211,895	20,824	12,195	0.6	0.5	1,775,658	2,645,530	2,574,362	55,372,975	32,851,515	14,947,020
	Pac.													
60	Wash....	118,064,962	82,278,981	48,460,103	1,691	1,030	1.0	1.0	2,865,522	6,265,378	8,632,864	100,749,143	60,866,094	32,053,660
61	Oreg....	141,039,827	95,592,272	55,976,484	2,357	1,514	1.2	1.1	3,074,595	6,305,270	8,507,451	115,386,073	71,541,253	34,447,856
62	Calif...	448,227,100	301,826,320	144,593,133	3,268	2,173	3.8	3.6	8,942,285	14,732,300	16,995,664	363,198,265	224,916,971	102,013,952

*** Not available; separate inquiry not on questionnaire for all States. See text. [1] For 1950, excludes value of goats except for 7 States; for 1945, excludes value of turkeys on hand; and for 1940, excludes the value of young animals. For 1940, includes value of turkeys on hand, not shown separately in this table. [2] Total for States for which data are available. [3] 0.05 percent or less.

BY DIVISIONS AND STATES: 1950, 1945, AND 1940

included and for comparability of statistics]

Hogs and pigs (dollars)			Sheep and lambs (dollars)			Goats and kids (dollars)			Chickens (dollars)			Turkeys, 1950 (dollars)	
1950	1945	1940	1950	1945	1940	1950	1945	1940	1950	1945	1940		
1,097,702,279	988,104,047	284,636,713	555,076,476	359,042,435	240,189,944	[2]14,891,061	17,199,659	11,944,786	373,559,470	531,860,387	189,085,762	12,853,879	1
865,227,923	775,768,278	202,177,809	145,952,429	111,171,575	75,088,506	[2]638,676	1,172,329	765,985	239,317,105	340,724,694	119,629,529	4,026,501	2
198,840,745	173,431,068	67,659,756	162,512,914	77,341,021	56,456,392	[2]12,691,570	14,303,279	9,598,646	93,746,101	141,229,363	49,939,098	3,558,725	3
33,633,611	38,904,701	14,799,148	246,611,133	170,529,839	108,645,046	[2]1,560,815	1,724,051	1,580,155	40,496,264	49,906,330	19,517,135	5,268,653	4
4,089,908	4,179,761	1,794,310	858,710	743,658	453,589	(***)	180,369	71,057	18,969,742	26,022,172	8,374,259	293,406	5
21,738,751	22,802,451	8,693,590	7,450,131	4,377,721	3,661,993	(***)	262,307	121,545	54,390,741	67,541,301	25,349,292	948,022	6
328,763,617	264,213,245	84,679,049	50,476,949	32,209,537	25,137,015	(***)	213,081	171,971	72,664,982	104,095,197	40,544,058	1,175,791	7
510,635,647	484,572,821	107,010,860	87,166,639	73,840,659	45,835,909	[2]638,676	516,572	401,412	93,291,640	143,066,024	45,361,920	1,609,282	8
77,325,340	65,088,925	25,145,809	17,937,926	6,796,959	5,191,107	(***)	406,709	195,439	36,545,320	51,100,973	19,164,943	1,483,813	9
73,147,451	52,427,735	22,102,371	26,697,849	14,457,434	9,248,392	(***)	545,846	266,696	26,362,554	36,585,540	13,583,115	493,198	10
48,367,954	55,914,408	20,411,576	117,877,139	56,086,628	42,016,893	[2]12,691,570	13,350,724	9,136,511	30,838,227	53,542,850	17,191,040	1,581,714	11
16,247,996	18,884,417	6,227,301	186,186,530	131,122,573	86,416,038	[2]889,402	1,054,069	1,096,630	10,645,539	14,933,555	5,649,791	485,003	12
17,385,615	20,020,284	8,571,847	60,424,603	39,407,266	22,229,008	[2]671,413	669,982	483,525	29,850,725	34,972,775	13,867,344	4,783,650	13
664,064	768,062	420,257	287,771	335,575	210,152	(***)	32,448	9,422	3,762,786	3,835,704	1,387,886	14,919	14
272,268	387,596	130,303	100,531	88,671	43,708	(***)	36,852	5,632	2,981,368	4,222,356	1,294,748	26,240	15
300,759	431,674	202,900	134,516	157,519	113,568	(***)	20,220	5,420	1,139,870	1,635,893	596,111	38,546	16
2,153,988	1,713,689	773,707	149,798	77,929	49,182	(***)	52,580	28,831	6,402,245	9,296,369	2,981,357	127,004	17
145,814	195,696	67,156	36,801	24,017	8,915	(***)	6,974	2,360	668,755	983,990	316,397	14,013	18
553,015	683,044	199,987	149,293	59,947	28,064	(***)	31,295	19,392	4,014,718	6,047,660	1,797,760	72,684	19
3,761,415	4,757,292	2,054,422	2,775,282	2,230,050	2,051,043	(***)	136,701	66,023	15,091,808	22,469,037	9,178,678	285,755	20
5,177,620	4,587,996	1,205,727	295,739	92,422	37,276	(***)	21,380	16,464	15,051,131	14,137,099	4,672,576	138,283	21
12,799,716	13,457,163	5,433,441	4,379,110	2,055,249	1,573,674	(***)	104,226	39,058	24,247,802	30,935,165	11,498,038	523,984	22
60,400,784	43,590,058	17,321,077	19,317,431	11,042,145	9,768,227	(***)	47,299	46,001	15,803,924	22,998,760	9,558,931	486,089	23
87,313,940	63,380,860	22,220,668	8,669,000	5,279,267	3,906,621	(***)	46,056	30,699	13,634,416	18,535,290	6,934,690	139,555	24
126,024,414	112,342,857	29,289,386	10,488,636	6,587,905	3,555,183	(***)	44,171	44,247	18,595,892	26,134,822	9,859,268	155,651	25
13,788,058	13,338,789	5,992,258	7,252,495	5,760,994	5,872,068	(***)	39,970	32,786	10,745,143	15,477,159	6,914,070	348,674	26
41,236,421	31,560,681	9,855,660	4,749,387	3,539,226	2,034,916	(***)	35,585	18,238	13,885,607	20,949,166	7,277,099	45,822	27
70,564,660	74,495,614	17,730,481	12,725,873	10,245,713	6,444,582	(***)	31,493	21,061	21,769,067	30,873,736	8,071,630	595,175	28
251,388,449	219,379,982	48,878,823	16,665,152	13,503,583	8,542,375	(***)	19,855	12,203	26,858,644	39,977,617	13,943,767	345,335	29
73,111,627	57,299,971	16,795,022	20,112,723	10,729,916	8,742,256	638,676	421,616	319,257	15,551,454	24,228,585	8,754,978	321,225	30
7,502,441	12,858,978	2,073,448	6,202,339	6,965,890	5,594,921	(***)	9,200	11,628	3,128,664	5,396,456	1,644,839	86,770	31
31,474,783	36,772,624	5,705,924	16,585,741	14,969,885	10,540,897	(***)	12,912	18,253	6,781,927	9,450,517	2,881,541	90,264	32
51,913,019	59,664,830	10,061,157	5,403,653	8,621,859	3,128,320	(***)	7,206	7,199	9,024,112	15,860,005	4,792,232	38,766	33
24,680,668	24,100,822	5,766,005	9,471,158	8,803,813	2,842,558	(***)	14,290	11,811	10,177,772	17,279,108	5,272,933	131,747	34
613,361	513,893	195,025	48,824	22,676	11,405	(***)	3,974	1,781	955,149	1,450,724	651,972	29,549	35
4,083,877	3,647,387	1,439,862	879,532	460,448	365,794	(***)	20,316	7,851	3,573,245	5,046,213	2,246,105	211,099	36
25,789	17,275	10,375	84	.....	378	(***)	.....	4	531	20,273	14,150	30	37
12,509,657	9,532,829	3,913,849	8,821,779	3,135,338	2,068,419	(***)	68,273	28,496	7,175,314	10,948,688	4,038,068	593,784	38
3,221,106	2,295,580	1,508,045	7,201,130	2,599,315	2,357,461	(***)	54,076	40,448	3,180,462	3,906,668	1,967,475	114,656	39
19,460,526	16,282,651	5,747,918	808,237	374,493	224,874	(***)	80,163	32,353	9,222,773	12,908,857	4,144,457	88,321	40
7,843,118	8,405,336	2,797,750	38,844	31,454	29,802	(***)	37,528	16,728	3,748,304	5,511,731	1,868,492	227,937	41
23,889,357	17,116,241	7,131,338	105,063	109,937	68,528	(***)	103,414	43,350	5,831,579	8,126,705	2,962,190	121,061	42
5,678,549	7,277,733	2,401,647	34,433	63,298	64,446	(***)	38,965	24,428	2,857,963	3,181,114	1,252,034	97,376	43
24,843,376	15,847,169	6,852,689	19,349,596	10,483,342	6,725,230	(***)	111,184	73,618	8,012,748	10,821,841	4,111,539	147,822	44
21,486,518	13,534,487	6,357,174	6,494,237	3,460,085	2,228,413	(***)	253,848	113,177	7,469,798	10,214,567	3,926,477	73,325	45
15,596,690	11,619,754	4,651,490	245,107	142,914	118,625	(***)	80,016	41,025	5,387,961	7,571,598	2,765,176	150,086	46
11,220,867	11,426,325	4,241,018	608,909	371,093	176,124	(***)	100,798	38,876	5,492,047	7,977,534	2,779,923	121,965	47
9,559,286	9,831,455	4,263,905	637,742	628,410	389,857	(***)	253,548	143,967	4,850,401	7,211,618	2,638,683	101,017	48
7,731,422	8,258,300	3,497,974	645,451	757,295	546,878	(***)	123,917	71,506	4,240,875	5,462,868	2,002,737	132,407	49
11,338,281	12,215,147	3,937,284	2,547,371	1,863,885	1,444,337	(***)	104,576	113,354	6,136,574	12,089,702	3,561,508	206,131	50
19,738,965	25,609,506	8,712,413	114,046,575	52,837,038	39,635,821	12,691,570	12,868,683	8,807,684	15,610,377	28,778,662	8,988,112	1,142,159	51
2,302,359	4,062,429	912,769	27,189,019	24,888,534	21,162,091	(***)	22,956	20,496	1,702,412	2,128,962	1,008,620	53,687	52
3,171,982	4,480,353	2,194,534	28,442,812	14,938,370	8,861,267	(***)	27,405	16,587	1,629,704	2,483,849	1,001,019	51,047	53
1,100,707	1,153,555	351,825	37,285,672	26,403,659	21,527,314	(***)	6,780	9,538	652,335	735,380	361,872	42,557	54
5,746,706	5,184,244	1,438,011	32,268,363	24,340,632	10,138,387	(***)	64,488	57,374	2,602,255	3,669,701	1,340,949	73,801	55
1,278,721	1,210,780	403,636	20,192,855	14,200,698	8,047,089	557,494	512,043	460,794	910,145	1,325,430	460,992	41,743	56
566,939	600,697	261,613	7,588,406	3,873,121	2,798,093	305,763	360,912	458,298	623,250	783,909	327,544	70,543	57
1,639,409	1,675,902	524,042	26,263,122	17,016,720	10,487,953	26,145	43,300	66,731	2,314,442	3,479,002	1,015,672	144,799	58
441,173	516,457	140,871	6,956,281	5,460,839	3,393,844	(***)	16,185	6,812	210,996	327,322	133,123	6,826	59
2,813,015	3,686,159	1,708,676	6,548,525	4,139,724	2,832,607	(***)	65,680	60,491	4,691,943	7,255,946	3,036,184	396,814	60
3,091,420	3,472,079	1,678,872	14,806,114	9,138,065	8,985,529	153,290	235,283	216,590	3,465,041	4,900,322	1,808,220	1,063,294	61
11,481,180	12,862,046	5,184,299	39,069,964	26,129,477	10,410,872	518,123	369,019	206,444	21,693,741	22,816,507	9,022,940	3,323,542	62

Table 6.—PERCENT DISTRIBUTION OF TOTAL VALUE OF SPECIFIED CLASSES OF LIVESTOCK AND PERCENT OF TOTAL VALUE REPRESENTED BY THE SEVERAL CLASSES. BY DIVISIONS AND STATES: 1950, 1945. AND 1940

[Percentages based on total values shown in table 5]

	Region, division, and State	Percent distribution of total value			Percent of total inventory value of specified classes of livestock represented by —																			
					Horses and mules			Cattle and calves			Hogs and pigs			Sheep and lambs			Goats and kids			Chickens			Turkeys	
		1950[1]	1945	1940	1950	1945	1940	1950	1945	1940	1950	1945	1940	1950	1945	1940	1950	1945	1940	1950	1945	1940	1950	1940
1	U.S.....	100.0	100.0	100.0	4.1	11.5	26.5	78.3	66.1	57.3	9.4	11.7	6.3	4.8	4.2	5.3	[2]0.1	0.2	0.3	3.2	6.3	4.2	0.1	0.2
2	The North..	55.5	58.4	56.4	2.1	7.0	21.9	78.5	68.2	62.4	13.4	15.7	7.9	2.3	2.2	2.9	([2 3])	([3])	([3])	3.7	6.9	4.7	0.1	0.1
3	The South..	27.6	26.7	29.4	9.2	24.5	41.5	76.1	57.5	44.5	6.2	7.7	5.1	5.1	3.4	4.2	[2]0.4	0.6	0.7	2.9	6.2	3.8	0.1	0.2
4	The West...	16.9	14.8	14.2	2.2	5.7	13.8	81.2	73.5	63.5	1.7	3.1	2.3	12.5	13.6	16.9	[2]0.1	0.1	0.2	2.1	4.0	3.0	0.3	0.3
	Geo. Div.																							
5	N.E.....	1.6	2.1	2.0	3.6	9.5	20.4	83.3	72.9	67.9	2.2	2.4	1.9	0.5	0.4	0.5	(***)	0.1	0.1	10.3	14.7	9.1	0.2	0.1
6	M.A.....	6.0	7.3	7.4	3.2	8.8	23.9	84.6	75.8	64.8	3.1	3.7	2.6	1.1	0.7	1.1	(***)	([3])	([3])	7.8	10.9	7.5	0.1	0.1
7	E.N.C....	18.5	19.4	19.7	2.1	6.8	23.3	76.9	68.8	59.8	15.2	16.1	9.5	2.3	2.0	2.8	(***)	([3])	([3])	3.4	6.3	4.5	0.1	0.1
8	W.N.C...	29.5	29.7	27.3	1.8	6.5	20.5	78.1	65.6	63.2	14.8	19.3	8.7	2.5	2.9	3.7	([2 3])	([3])	([3])	2.7	5.7	3.7	([3])	0.2
9	S.A.....	7.0	7.8	8.6	17.4	35.6	52.7	66.2	45.6	34.4	9.5	9.9	6.5	2.2	1.0	1.3	(***)	0.1	0.1	4.5	7.8	4.9	0.2	0.2
10	E.S.C...	6.9	6.7	7.9	12.5	33.9	51.1	71.7	47.7	36.2	9.1	9.3	6.2	3.3	2.6	2.6	(***)	0.1	0.1	3.3	6.5	3.8	0.1	0.1
11	W.S.C...	13.7	12.3	12.9	3.5	12.5	28.2	83.3	70.3	56.4	3.0	5.4	3.5	7.4	5.4	7.2	[2]0.8	1.3	1.6	1.9	5.1	2.9	0.1	0.2
12	Mt.....	10.8	9.2	8.7	2.2	5.7	13.9	80.8	72.9	60.8	1.3	2.4	1.6	14.7	16.9	21.9	[2]0.1	0.1	0.3	0.8	1.9	1.4	([3])	0.1
13	Pac.....	6.1	5.7	5.5	2.1	5.7	13.7	81.9	74.5	67.7	2.5	4.2	3.4	8.5	8.2	8.9	[2]0.1	0.1	0.2	4.2	7.3	5.6	0.7	0.5
	N.E.																							
14	Maine...	0.3	0.3	0.4	6.9	18.7	32.2	77.5	63.4	55.7	2.2	2.8	2.5	0.9	1.2	1.2	(***)	0.1	0.1	12.4	13.8	8.2	([3])	0.1
15	N.H.....	0.2	0.2	0.2	4.5	9.9	20.1	76.8	65.1	64.3	1.5	2.0	1.4	0.6	0.5	0.5	(***)	0.2	0.1	16.6	22.3	13.6	0.1	0.1
16	Vt.....	0.5	0.6	0.6	3.1	9.4	20.5	94.1	86.2	76.2	0.5	0.8	0.7	0.2	0.3	0.4	(***)	([3])	([3])	1.9	3.2	2.1	0.1	0.1
17	Mass....	0.3	0.5	0.4	2.5	6.3	14.9	75.4	65.4	65.4	5.4	4.4	3.9	0.4	0.2	0.2	(***)	0.1	0.1	16.0	23.7	15.1	0.3	0.3
18	R.I.....	([3])	0.1	0.1	1.8	5.2	12.1	81.9	72.9	72.5	2.7	3.5	2.6	0.7	0.4	0.3	(***)	0.1	0.1	12.6	17.8	12.2	0.3	0.2
19	Conn....	0.3	0.4	0.3	2.2	6.3	16.2	82.9	73.3	70.6	1.7	2.0	1.3	0.5	0.2	0.2	(***)	0.1	0.1	12.5	18.1	11.5	0.2	0.2
	M.A.																							
20	N.Y.....	3.0	3.8	3.8	3.2	8.5	22.9	90.5	82.2	69.3	1.1	1.5	1.2	0.8	0.7	1.2	(***)	([3])	([3])	4.3	7.0	5.3	0.1	0.1
21	N.J.....	0.6	0.6	0.6	1.7	5.3	14.4	66.7	58.8	64.0	7.9	8.7	4.4	0.5	0.2	0.1	(***)	([3])	0.1	23.0	26.9	16.9	0.2	0.1
22	Pa.....	2.4	2.9	3.0	3.7	9.9	27.0	81.5	71.2	59.1	4.5	5.5	4.0	1.5	0.8	1.2	(***)	([3])	([3])	8.6	12.6	8.5	0.2	0.1
	E.N.C.																							
23	Ohio....	3.0	3.1	3.5	2.7	7.3	25.8	70.1	63.1	50.7	17.1	16.6	11.0	5.5	4.2	6.2	(***)	([3])	([3])	4.5	8.8	6.1	0.1	0.1
24	Ind.....	2.8	2.9	3.0	2.0	7.0	24.0	64.9	58.0	51.3	26.4	25.5	16.6	2.6	2.1	2.9	(***)	([3])	([3])	4.1	7.4	5.2	([3])	0.1
25	Ill.....	4.8	5.1	4.6	1.9	6.1	22.4	70.6	60.6	57.1	22.3	25.8	14.0	1.9	1.5	1.7	(***)	([3])	([3])	3.3	6.0	4.7	([3])	0.1
26	Mich....	2.3	2.4	3.0	2.1	6.9	26.9	85.6	76.3	59.2	5.2	6.5	4.4	2.8	2.8	4.3	(***)	([3])	([3])	4.1	7.5	5.1	0.1	0.1
27	Wis.....	5.6	5.8	5.7	2.2	7.1	20.1	88.6	81.5	72.4	6.4	6.4	3.8	0.7	0.7	0.8	(***)	([3])	([3])	2.1	4.3	2.8	([3])	([3])
	W.N.C.																							
28	Minn....	4.6	5.0	5.0	2.4	6.7	21.1	77.8	65.9	64.5	13.2	17.6	7.8	2.4	2.4	2.8	(***)	([3])	([3])	4.1	7.3	3.5	0.1	0.3
29	Iowa....	7.6	8.1	7.4	1.3	5.1	17.1	65.6	55.4	61.6	28.3	31.8	14.6	1.9	2.0	2.5	(***)	([3])	([3])	3.0	5.8	4.2	([3])	0.1
30	Mo.....	4.2	3.9	4.2	2.5	11.6	27.5	75.3	60.3	53.9	14.8	17.4	8.9	4.1	3.3	4.6	0.1	0.1	0.2	3.1	7.4	4.6	0.1	0.2
31	N.Dak...	1.7	1.9	1.8	2.9	6.4	24.9	88.7	77.9	62.7	3.7	8.0	2.6	3.1	4.3	7.0	(***)	([3])	([3])	1.6	3.3	2.1	([3])	0.6
32	S.Dak...	3.1	2.8	2.3	1.5	4.9	18.3	83.5	69.5	62.9	8.6	15.4	5.5	4.5	6.3	10.1	(***)	([3])	([3])	1.9	4.0	2.8	([3])	0.4
33	Nebr....	4.2	4.2	3.5	1.4	5.7	18.6	85.2	70.8	70.1	10.5	16.7	6.3	1.1	2.4	1.9	(***)	([3])	([3])	1.8	4.4	3.0	([3])	0.1
34	Kans....	3.9	3.7	3.1	1.5	6.2	19.2	88.8	77.9	70.6	5.4	7.6	4.2	2.1	2.8	2.0	(***)	([3])	([3])	2.2	5.5	3.8	([3])	0.2
	S.A.																							
35	Del.....	0.1	0.1	0.1	5.7	16.1	39.5	77.6	62.2	45.3	6.2	5.6	3.3	0.5	0.2	0.2	(***)	([3])	([3])	9.7	15.8	11.1	0.3	0.5
36	Md.....	0.6	0.6	0.7	4.9	14.6	36.6	83.0	68.3	50.1	5.7	6.8	4.6	1.2	0.9	1.2	(***)	([3])	([3])	5.0	9.4	7.1	0.3	0.4
37	D.C.....	([3])	([3])	([3])	3.1	4.5	13.0	45.5	67.3	54.4	50.1	13.0	13.6	0.2	.....	0.5	(***)	.....	([3])	1.0	15.2	18.5	0.1	([3])
38	Va.....	1.6	1.5	1.6	10.1	24.7	41.7	74.3	56.6	44.2	6.7	7.5	5.4	4.7	2.5	2.8	(***)	0.1	([3])	3.8	8.7	5.6	0.3	0.3
39	W.Va....	0.7	0.6	0.8	8.9	19.1	29.8	74.1	64.0	53.9	4.0	4.4	4.1	8.9	5.0	6.5	(***)	0.1	0.1	3.9	7.5	5.4	0.1	0.2
40	N.C.....	1.3	1.7	2.0	34.7	53.0	67.6	45.1	26.5	21.0	13.3	11.3	6.4	0.6	0.3	0.3	(***)	0.1	([3])	6.3	8.9	4.6	0.1	0.1
41	S.C.....	0.6	0.8	1.0	37.9	52.0	70.2	45.7	28.4	18.7	10.9	11.8	6.5	0.1	([3])	0.1	(***)	0.1	([3])	5.2	7.7	4.3	0.3	0.1
42	Ga.....	1.2	1.6	1.8	19.5	46.2	63.3	59.7	34.6	24.1	16.6	12.9	8.7	0.1	0.1	0.1	(***)	0.1	0.1	4.1	6.1	3.6	0.1	0.1
43	Fla.....	0.9	0.8	0.6	5.0	13.5	25.1	86.5	71.0	60.8	5.6	10.7	8.9	([3])	0.1	0.2	(***)	0.1	0.1	2.8	4.7	4.6	0.1	0.2
	E.S.C.																							
44	Ky.....	2.2	1.9	2.3	9.3	26.8	42.1	70.4	50.0	40.6	9.7	9.9	6.6	7.5	6.5	6.5	(***)	0.1	0.1	3.1	6.7	4.0	0.1	0.1
45	Tenn....	1.9	1.7	2.2	12.0	33.4	48.4	71.5	48.0	38.6	10.0	9.2	6.5	3.0	2.3	2.3	(***)	0.2	0.1	3.5	6.9	4.0	([3])	0.1
46	Ala.....	1.3	1.4	1.6	16.4	38.5	58.9	69.7	45.3	30.7	10.1	9.7	6.3	0.2	0.1	0.2	(***)	0.1	0.1	3.5	6.3	3.7	0.1	0.1
47	Miss....	1.5	1.6	1.8	14.4	38.6	58.6	75.6	47.0	32.7	6.5	8.3	5.1	0.4	0.3	0.2	(***)	0.1	([3])	3.2	5.8	3.3	0.1	0.1
	W.S.C.																							
48	Ark.....	1.1	1.2	1.5	9.9	30.1	50.0	78.7	52.1	39.3	7.2	9.8	6.1	0.5	0.6	0.6	(***)	0.3	0.2	3.7	7.2	3.8	0.1	0.1
49	La.....	1.3	1.3	1.3	9.7	25.9	46.0	81.7	60.9	43.8	5.2	7.4	5.8	0.4	0.7	0.9	(***)	0.1	0.1	2.9	4.9	3.3	0.1	0.1
50	Okla....	2.6	2.4	2.4	2.4	9.5	26.3	90.8	77.8	65.1	3.8	5.9	3.6	0.8	0.9	1.3	(***)	0.1	0.1	2.0	5.8	3.3	0.1	0.3
51	Tex.....	8.7	7.4	7.6	2.1	8.3	21.2	81.9	72.5	59.4	1.9	4.1	2.5	11.2	8.5	11.5	1.2	2.1	2.6	1.5	4.6	2.6	0.1	0.2
	Mt.																							
52	Mont....	2.2	2.1	1.8	1.7	4.2	13.3	86.0	77.9	58.6	0.9	2.3	1.1	10.7	14.3	25.7	(***)	([3])	([3])	0.7	1.2	1.2	([3])	0.1
53	Idaho...	1.3	1.1	1.1	2.6	7.6	19.4	75.3	69.8	56.8	2.1	4.6	4.3	19.0	15.4	17.4	(***)	([3])	([3])	1.1	2.6	2.0	([3])	0.1
54	Wyo.....	1.5	1.2	1.4	1.1	3.7	9.6	77.0	67.9	54.1	0.6	1.2	0.6	20.8	26.4	35.1	(***)	([3])	([3])	0.4	0.7	0.6	([3])	0.1
55	Colo....	2.2	1.8	1.6	1.7	5.5	16.7	82.8	72.6	65.0	2.2	3.4	2.0	12.4	16.0	14.2	(***)	([3])	0.1	1.0	2.4	1.9	([3])	0.2
56	N.Mex...	1.4	1.0	1.0	2.0	5.2	12.0	83.8	74.4	67.3	0.8	1.4	0.9	12.5	16.8	17.8	0.3	0.6	1.0	0.6	1.6	1.0	([3])	([3])
57	Ariz....	0.8	0.7	0.7	6.4	9.5	11.2	83.4	80.4	76.0	0.6	1.1	0.9	8.4	7.0	9.2	0.3	0.6	1.5	0.7	1.4	1.1	0.1	0.1
58	Utah....	0.9	0.8	0.7	2.7	6.6	15.3	68.0	61.4	47.0	1.6	2.4	1.6	25.3	24.5	32.5	([3])	0.1	0.2	2.2	5.0	3.1	0.1	0.2
59	Nev.....	0.6	0.5	0.5	2.7	6.3	12.1	85.5	78.6	70.5	0.7	1.2	0.7	10.7	13.1	16.0	(***)	([3])	([3])	0.3	0.8	0.6	([3])	0.1
	Pac.																							
60	Wash....	1.0	1.0	1.1	2.4	7.6	17.8	85.3	74.0	66.1	2.4	4.5	3.5	5.5	5.0	5.8	(***)	0.1	0.1	4.0	8.8	6.3	0.3	0.3
61	Oreg....	1.2	1.1	1.2	2.2	6.6	15.2	81.8	74.8	61.5	2.2	3.6	3.0	10.5	9.6	16.1	0.1	0.2	0.4	2.5	5.1	3.2	0.8	0.6
62	Calif...	3.8	3.6	3.2	2.0	4.9	11.8	81.0	74.5	70.6	2.6	4.3	3.6	8.7	8.7	7.2	0.1	0.1	0.1	4.8	7.6	6.2	0.7	0.5

***Not available; separate inquiry not on questionnaire for all States. See text. [1]Includes value of goats in only the 7 States for which data are shown. [2]For States for which data are available. [3]0.05 percent or less.

Table 7.—VALUE OF INVENTORIES OF SPECIFIED CLASSES OF LIVESTOCK, 1950, WITH CORRESPONDING VALUE OF SALES OF LIVE ANIMALS IN 1949: BY DIVISIONS AND STATES

	Region, division, and State	Cattle and calves		Hogs and pigs		Sheep and lambs		Horses and mules		Sales per $100 of inventory value (dollars)			
		Value of inventories, 1950 (dollars)	Value of sales, 1949 (dollars)	Value of inventories, 1950 (dollars)	Value of sales, 1949 (dollars)	Value of inventories, 1950 (dollars)	Value of sales, 1949 (dollars)	Value of inventories, 1950 (dollars)	Value of sales, 1949 (dollars)	Cattle	Hogs	Sheep	Horses and mules
1	**United States**	9,136,004,603	4,297,320,147	1,097,702,279	2,385,736,994	555,076,476	341,304,479	477,224,068	39,955,188	47	217	61	8
2	*The North*	5,088,739,245	2,484,580,150	865,227,923	2,026,740,479	145,952,429	124,955,437	136,896,629	16,918,214	49	234	86	12
3	The South	2,446,198,230	926,867,981	198,840,745	284,827,758	162,512,914	68,855,923	297,367,994	18,736,219	38	143	42	6
4	The West	1,601,067,128	885,872,016	33,633,611	74,168,757	246,611,133	147,493,119	42,959,445	4,300,755	55	221	60	10
	Geographic Divisions:												
5	New England	153,622,518	32,581,021	4,089,908	4,867,749	858,710	379,653	6,559,968	635,669	21	119	44	10
6	Middle Atlantic	590,675,605	131,607,681	21,738,751	32,275,965	7,450,131	3,580,228	22,660,298	2,853,410	22	148	48	13
7	East North Central	1,659,734,789	665,906,065	328,763,617	767,822,321	50,476,949	35,886,4..	46,148,655	5,754,186	40	234	71	12
8	West North Central	2,684,706,333	1,654,485,383	510,635,647	1,221,774,444	87,166,639	85,109,144	61,527,708	7,674,949	62	239	98	12
9	South Atlantic	538,365,512	170,464,854	77,325,340	89,103,920	17,937,926	8,376,233	141,430,880	5,235,111	32	115	47	4
10	East South Central	574,622,889	203,257,602	73,147,451	115,147,008	26,697,849	14,407,934	100,131,314	9,827,026	35	157	54	10
11	West South Central	1,333,209,829	553,145,525	48,367,954	80,576,830	117,877,139	46,071,756	55,805,800	3,674,082	41	167	39	7
12	Mountain	1,021,733,647	561,521,156	16,247,996	37,693,342	186,186,530	110,822,828	28,077,043	2,162,169	55	232	60	8
13	Pacific	579,333,481	324,350,860	17,385,615	36,475,415	60,424,603	36,670,291	14,882,402	2,138,586	56	210	61	14
	New England:												
14	Maine	23,551,343	5,735,067	664,064	637,100	287,771	157,604	2,111,871	210,989	24	96	55	10
15	New Hampshire	13,821,760	3,201,271	272,268	361,180	100,531	41,297	801,948	71,780	23	133	41	9
16	Vermont	55,039,287	9,614,081	300,759	302,277	134,516	71,501	1,839,891	151,582	17	101	53	8
17	Massachusetts	30,193,478	7,275,460	2,153,988	2,764,855	149,798	49,732	1,001,652	87,812	24	128	33	9
18	Rhode Island	4,361,205	893,134	145,814	148,291	36,801	11,480	96,756	8,070	20	102	31	8
19	Connecticut	26,655,445	5,862,008	553,015	654,046	149,293	48,039	707,850	105,436	22	118	32	15
	Middle Atlantic:												
20	New York	316,297,291	56,103,949	3,761,415	5,164,577	2,775,282	1,761,566	11,179,381	888,481	18	137	63	8
21	New Jersey	43,688,708	8,346,122	5,177,620	9,076,253	295,739	94,244	1,115,376	378,866	19	175	32	34
22	*Pennsylvania*	230,689,606	67,157,610	12,799,716	18,035,135	4,379,110	1,724,418	10,365,541	1,586,063	29	141	39	15
	East North Central:												
23	Ohio	247,143,658	95,258,126	60,400,784	140,239,874	19,317,431	11,537,283	9,342,656	1,457,058	39	232	60	16
24	Indiana	214,830,516	109,998,449	87,313,940	214,336,269	8,669,000	7,552,974	6,625,298	960,254	51	245	87	14
25	Illinois	398,704,049	275,584,894	126,024,414	290,653,103	10,488,636	9,077,610	10,514,370	1,519,991	69	231	87	14
26	Michigan	225,073,301	61,942,948	13,788,058	30,859,998	7,252,495	4,522,551	5,625,887	667,963	28	224	62	12
27	Wisconsin	573,983,265	123,121,648	41,236,421	91,733,077	4,749,387	3,195,994	14,040,444	1,148,920	21	222	67	8
	West North Central:												
28	Minnesota	416,636,102	169,819,064	70,564,660	188,615,726	12,725,873	10,887,963	12,935,286	981,476	41	267	86	8
29	Iowa	583,388,924	467,964,546	251,388,449	587,482,147	16,665,152	16,844,313	11,151,364	1,801,886	80	234	101	16
30	Missouri	371,750,574	196,353,021	73,111,627	162,353,795	20,112,723	14,345,421	12,242,974	1,973,505	53	222	71	16
31	North Dakota	178,684,306	74,874,562	7,502,441	19,425,208	6,202,339	5,541,553	5,901,966	385,516	42	259	89	7
32	South Dakota	304,416,937	163,469,083	31,474,783	80,763,025	16,585,741	13,981,045	5,400,374	525,230	54	257	84	10
33	Nebraska	421,738,641	304,712,763	51,913,019	125,212,081	5,403,653	12,424,969	7,061,533	867,561	72	241	230	12
34	Kansas	408,090,849	277,292,344	24,680,668	57,922,462	9,471,158	11,083,880	6,834,211	1,139,775	68	235	117	17
	South Atlantic:												
35	Delaware	7,653,845	1,596,055	613,361	999,314	48,824	19,136	564,682	104,086	21	163	39	18
36	Maryland	59,639,355	15,833,881	4,083,877	6,444,475	879,532	403,843	3,505,760	836,858	27	158	46	24
37	District of Columbia	23,392	6,615	25,789	33,014	84	.....	1,602	.....	28	128	.....	.....
38	Virginia	138,672,248	52,617,564	12,509,657	17,471,640	8,821,779	4,268,011	18,935,127	1,456,431	38	140	48	8
39	West Virginia	59,741,240	24,154,148	3,221,106	3,805,075	7,201,130	3,279,022	7,204,634	367,740	40	118	46	5
40	North Carolina	65,955,868	15,938,024	19,460,526	17,521,087	808,237	333,879	50,750,946	1,002,291	24	90	41	2
41	South Carolina	33,000,503	8,346,652	7,843,118	9,101,699	38,844	15,151	27,409,303	437,846	25	116	39	2
42	Georgia	85,762,957	23,859,922	23,889,357	25,532,219	105,063	43,916	27,970,237	843,672	28	107	42	3
43	Florida	87,916,104	28,111,993	5,678,549	8,195,397	34,433	13,275	5,088,589	186,187	32	144	39	4
	East South Central:												
44	Kentucky	181,151,533	81,379,694	24,843,376	49,371,782	19,349,596	10,551,357	23,910,207	5,858,088	45	199	55	25
45	Tennessee	154,456,933	55,195,830	21,486,518	36,534,635	6,494,237	3,440,632	25,836,552	2,120,505	36	170	53	8
46	Alabama	107,552,820	33,985,850	15,596,690	17,980,321	245,107	131,521	25,354,301	976,957	32	115	54	4
47	Mississippi	131,461,603	32,696,228	11,220,867	11,260,270	608,909	284,424	25,030,254	871,476	25	100	47	3
	West South Central:												
48	Arkansas	104,476,467	31,894,042	9,559,286	14,845,660	637,742	370,891	13,083,823	851,085	31	155	58	7
49	*Louisiana*	120,741,401	27,007,011	7,731,422	7,326,063	645,451	271,079	14,369,488	313,582	22	95	42	2
50	Oklahoma	272,691,555	133,196,113	11,338,281	24,112,323	2,547,371	1,713,324	7,321,967	963,853	49	213	67	13
51	Texas	835,300,406	361,048,359	19,738,965	34,292,784	114,046,575	43,716,462	21,030,522	1,545,562	43	174	38	7
	Mountain:												
52	Montana	217,918,429	115,514,702	2,302,359	6,714,498	27,189,019	18,712,330	4,188,002	407,235	53	292	69	10
53	Idaho	112,961,115	59,904,808	3,171,982	8,620,298	28,442,812	18,479,694	3,828,946	381,893	53	272	65	10
54	Wyoming	137,778,040	58,641,989	1,100,707	2,730,828	37,285,672	17,697,487	2,025,456	234,862	43	248	47	12
55	Colorado	216,138,305	164,983,984	5,746,706	12,952,494	32,268,363	28,842,893	4,313,712	543,409	76	225	89	13
56	New Mexico	135,826,131	60,755,675	1,278,721	1,854,381	20,192,855	8,742,954	3,304,259	139,720	45	145	43	4
57	Arizona	75,145,243	49,816,257	566,939	837,391	7,588,406	2,737,610	5,805,155	195,918	66	148	36	3
58	Utah	70,593,409	30,393,557	1,639,405	3,211,107	26,263,122	12,949,164	2,835,855	174,032	43	196	49	6
59	Nevada	55,372,975	21,510,184	441,173	772,345	6,956,281	2,660,696	1,775,658	85,100	39	175	38	5
	Pacific:												
60	Washington	100,749,143	41,058,671	2,813,015	6,182,542	6,548,525	4,335,419	2,865,522	390,588	41	220	66	14
61	*Oregon*	115,386,073	53,316,384	3,091,420	7,670,945	14,806,114	7,872,411	3,074,595	393,171	46	248	53	13
62	California	363,198,265	229,975,805	11,481,180	22,621,928	39,069,964	24,462,461	8,942,285	1,354,827	63	197	63	15

Table 8.—VALUE OF ALL LIVESTOCK AND LIVESTOCK

	Region, division, and State	Value of all livestock and livestock products sold		Dairy products sold (dollars)				Poultry and poultry products sold (dollars)			
		Dollars	Percent distribution	Total	Whole milk	Cream	Butter, buttermilk, skim milk, and cheese	Total	Chickens	Chicken eggs	Turkeys, ducks, and geese, and their eggs
1	**United States**	12,114,902,101	100.0	3,079,131,579	2,716,151,362	352,552,012	10,428,205	1,823,332,120	567,626,561	1,008,400,898	247,304,661
2	The North	7,983,940,000	65.9	2,168,817,097	1,868,092,535	297,465,759	3,258,803	1,111,254,931	268,736,744	724,546,963	117,971,224
3	The South	2,270,643,304	18.7	500,576,097	461,010,486	32,734,460	6,831,151	428,736,959	242,577,484	143,088,023	43,071,452
4	The West	1,860,318,797	15.4	409,738,385	387,048,341	22,351,793	338,251	283,340,230	56,312,333	140,765,912	86,261,985
	Geographic Divisions:										
5	New England	351,288,862	2.9	183,023,361	180,947,190	1,280,736	795,435	128,054,762	50,672,469	69,785,073	7,597,220
6	Middle Atlantic	1,015,020,055	8.4	569,885,693	563,965,400	4,390,639	1,529,654	268,517,208	68,855,090	173,877,761	25,784,357
7	East North Central	2,705,527,318	22.3	904,117,314	853,954,154	49,445,076	718,084	302,872,744	78,818,548	194,118,439	29,935,757
8	West North Central	3,912,103,765	32.3	511,790,729	269,225,791	242,349,308	215,630	411,810,217	70,390,637	286,765,690	54,653,890
9	South Atlantic	754,115,816	6.2	212,135,265	201,858,632	6,703,586	3,573,047	262,769,452	174,265,414	63,643,464	24,860,574
10	East South Central	530,304,802	4.4	131,368,767	119,047,263	10,360,002	1,961,502	52,053,118	19,472,669	28,643,618	3,936,831
11	West South Central	986,222,686	8.1	157,072,065	140,104,591	15,670,872	1,296,602	113,914,389	48,839,401	50,800,941	14,274,047
12	Mountain	906,849,219	7.5	101,435,483	88,056,875	13,273,377	105,231	55,284,238	8,579,037	26,877,643	19,827,558
13	Pacific	953,469,578	7.9	308,302,902	298,991,466	9,078,416	233,020	228,055,992	47,733,296	113,888,269	66,434,427
	New England:										
14	Maine	55,384,241	0.5	22,070,916	21,119,674	414,368	536,874	26,181,638	12,132,098	13,619,857	429,683
15	New Hampshire	39,163,146	0.3	15,376,378	15,145,419	131,375	99,584	19,904,895	6,399,060	12,730,596	775,239
16	Vermont	78,950,335	0.7	62,357,973	62,081,401	197,045	79,527	6,064,933	1,602,705	3,668,295	793,933
17	Massachusetts	90,803,846	0.7	40,125,337	39,738,995	342,126	44,216	39,958,084	14,112,044	22,044,005	3,802,035
18	Rhode Island	11,211,352	0.1	6,631,472	6,577,092	47,320	7,060	3,489,407	1,227,014	1,969,679	292,714
19	Connecticut	75,775,942	0.6	36,461,285	36,284,609	148,502	28,174	32,455,805	15,199,548	15,752,641	1,503,616
	Middle Atlantic:										
20	New York	466,248,146	3.8	319,323,051	317,170,754	1,566,992	585,305	80,424,728	20,266,278	47,914,781	12,243,669
21	New Jersey	141,239,772	1.2	50,146,294	49,925,152	197,949	23,193	72,840,884	15,015,032	55,176,709	2,649,143
22	Pennsylvania	407,532,137	3.4	200,416,348	196,869,494	2,625,698	921,156	115,251,596	33,573,780	70,786,271	10,891,545
	East North Central:										
23	Ohio	469,333,000	3.9	142,221,047	134,820,547	7,149,834	250,666	73,649,715	18,095,175	47,098,817	8,455,723
24	Indiana	498,809,994	4.1	93,910,232	85,556,994	8,244,800	108,438	70,100,443	24,391,830	40,527,521	5,181,092
25	Illinois	772,184,894	6.4	127,166,164	116,026,250	11,008,970	130,944	64,760,513	15,760,384	43,608,889	5,391,240
26	Michigan	285,911,779	2.4	143,115,068	126,340,006	16,563,187	211,875	41,215,217	10,256,003	25,387,064	5,572,150
27	Wisconsin	679,287,651	5.6	397,704,803	391,210,357	6,478,285	16,161	53,146,856	10,315,156	37,496,148	5,335,552
	West North Central:										
28	Minnesota	681,394,415	5.6	188,440,472	115,485,101	72,934,770	20,601	117,917,879	14,839,066	81,781,632	21,297,181
29	Iowa	1,314,601,371	10.9	116,436,052	38,079,722	78,326,082	30,248	120,315,338	21,813,354	84,101,839	14,400,145
30	Missouri	518,005,484	4.3	79,246,261	65,315,055	13,829,659	101,547	60,339,952	13,963,017	38,307,213	8,069,722
31	North Dakota	134,934,311	1.1	24,145,132	3,681,295	20,458,163	5,674	8,945,641	1,686,659	5,434,979	1,824,003
32	South Dakota	307,516,852	2.5	21,385,915	5,296,318	16,068,467	21,130	24,263,067	4,747,816	17,676,170	1,839,081
33	Nebraska	518,907,594	4.3	34,047,886	11,892,531	22,132,995	22,360	40,391,023	7,123,536	28,885,777	4,381,710
34	Kansas	436,743,738	3.6	48,089,011	29,475,769	18,599,172	14,070	39,637,317	6,217,189	30,578,080	2,842,048
	South Atlantic:										
35	Delaware	63,983,302	0.5	6,811,556	6,763,005	28,985	19,566	54,401,220	50,502,492	3,203,470	695,258
36	Maryland	116,685,765	1.0	47,218,262	46,553,246	490,713	174,303	45,535,759	34,312,740	8,940,944	2,282,075
37	District of Columbia	139,810	(1)	96,392	92,240	4,152	.....	2,114	484	1,630	.....
38	Virginia	169,518,829	1.4	46,242,771	42,516,557	3,102,379	623,835	45,773,786	21,493,784	14,753,223	9,526,779
39	West Virginia	67,173,286	0.6	15,435,868	13,330,587	1,745,755	359,526	18,839,585	9,845,694	5,383,149	3,610,742
40	North Carolina	91,040,465	0.8	26,227,191	24,729,334	556,404	941,453	28,908,175	14,384,050	12,209,987	2,314,138
41	South Carolina	40,258,136	0.3	11,441,889	10,752,355	240,492	449,042	10,675,321	3,044,116	3,350,567	4,280,638
42	Georgia	119,928,857	1.0	23,994,112	22,698,008	385,682	910,422	45,022,193	34,744,453	8,811,332	1,466,408
43	Florida	85,387,366	0.7	34,667,224	34,423,300	149,024	94,900	13,611,299	5,937,601	6,989,162	684,536
	East South Central:										
44	Kentucky	206,399,056	1.7	41,315,508	33,899,757	7,180,507	235,244	15,783,216	4,419,259	9,290,240	2,073,717
45	Tennessee	157,608,437	1.3	45,280,442	42,523,961	2,124,547	631,934	13,827,396	3,870,047	9,166,154	791,195
46	Alabama	84,745,963	0.7	19,439,293	18,114,309	533,037	791,947	11,701,941	5,013,972	5,957,470	730,499
47	Mississippi	81,551,346	0.7	25,333,524	24,509,236	521,911	302,377	10,740,565	6,169,391	4,229,754	341,420
	West South Central:										
48	Arkansas	95,627,408	0.8	17,010,677	14,130,894	2,568,509	311,274	30,220,907	23,105,639	5,543,426	1,571,842
49	Louisiana	58,881,963	0.5	19,702,751	19,500,754	121,656	80,341	3,922,386	1,270,779	2,371,881	279,726
50	Oklahoma	215,921,196	1.8	36,424,311	26,754,845	9,547,930	121,536	18,896,851	3,792,543	13,103,858	2,000,450
51	Texas	615,792,119	5.1	83,934,326	79,718,098	3,432,777	783,451	60,874,245	20,670,440	29,781,776	10,422,029
	Mountain:										
52	Montana	163,628,558	1.4	11,165,883	6,973,722	4,173,860	18,301	4,149,767	983,718	2,564,990	601,059
53	Idaho	126,321,394	1.0	27,817,955	25,566,442	2,225,222	26,291	6,134,311	1,244,267	3,672,725	1,217,319
54	Wyoming	92,905,089	0.8	4,379,553	3,155,208	1,221,999	2,346	1,900,849	392,949	1,006,965	500,935
55	Colorado	247,525,971	2.0	21,800,855	17,689,040	4,081,687	30,128	12,622,108	2,408,106	5,881,862	4,332,140
56	New Mexico	85,189,070	0.7	6,552,414	6,056,894	483,444	12,076	2,252,466	571,997	1,411,761	268,708
57	Arizona	68,821,829	0.6	10,872,513	10,733,470	130,349	8,694	2,914,120	949,044	1,462,141	502,935
58	Utah	92,901,464	0.8	16,373,071	15,809,151	558,085	5,835	24,567,540	1,874,909	10,401,802	12,290,829
59	Nevada	29,555,844	0.2	2,473,239	2,072,948	398,731	1,560	743,077	154,047	475,397	113,633
	Pacific:										
60	Washington	137,466,381	1.1	51,507,104	48,130,802	3,303,317	72,985	31,185,770	6,809,088	18,116,305	6,260,377
61	Oregon	139,970,954	1.2	37,491,549	33,682,747	3,769,284	39,518	28,870,260	4,289,851	11,867,718	12,712,691
62	California	676,032,243	5.6	219,304,249	217,177,917	2,005,815	120,517	167,999,962	36,634,357	83,904,246	47,461,359

[1] 0.05 percent or less.

PRODUCTS SOLD IN 1949; BY DIVISIONS AND STATES

Percent of total sales represented by—				Live animals, wool, mohair, meat, etc., sold (dollars)										
					Animals sold alive									
Dairy products	Poultry and poultry products	Live animals, wool, mohair, meat, etc.		Total	Total	Cattle and calves	Hogs and pigs	Sheep and lambs	Horses and mules	Wool	Goats and kids, goat milk, and mohair and rabbits and fur animals and their pelts	Meat, lard, hides, and other products from animals butchered	Honey, wax, and bees sold	
		Total	Animals sold alive											
25.4	15.1	59.5	58.3	7,212,438,402	7,064,316,808	4,297,320,147	2,385,736,994	341,304,479	39,955,188	88,812,913	29,943,819	20,989,937	8,374,925	1
27.2	13.9	58.9	58.3	4,703,867,972	4,653,194,280	2,484,580,150	2,026,740,479	124,955,437	16,918,214	20,370,685	15,484,018	11,739,161	3,079,828	2
22.0	18.9	59.1	57.2	1,341,330,248	1,299,287,881	926,867,981	284,827,758	68,855,923	18,736,219	27,143,297	6,788,293	5,526,929	2,583,848	3
22.0	15.2	62.7	59.8	1,167,240,182	1,111,834,647	885,872,016	74,168,757	147,493,119	4,300,755	41,298,931	7,671,508	3,723,847	2,711,249	4
52.1	36.5	11.4	10.9	40,210,739	38,464,092	32,581,021	4,867,749	379,653	635,669	115,130	851,353	686,470	93,694	5
56.1	26.5	17.4	16.8	176,617,154	170,317,284	131,607,681	32,275,965	3,580,228	2,853,410	1,017,042	1,847,017	2,871,532	564,279	6
33.4	11.2	55.4	54.5	1,498,537,260	1,475,368,984	665,906,065	767,822,321	35,886,412	5,754,186	7,257,980	10,129,280	4,533,740	1,247,276	7
13.1	10.5	76.4	75.9	2,988,502,819	2,969,043,920	1,654,485,383	1,221,774,444	85,109,144	7,674,949	11,980,533	2,656,368	3,647,419	1,174,579	8
28.1	34.8	37.0	36.2	279,211,099	273,180,118	170,464,854	89,103,920	8,376,233	5,235,111	1,425,562	495,469	3,023,727	1,086,223	9
24.8	9.8	65.4	64.6	346,882,917	342,639,570	203,257,602	115,147,008	14,407,934	9,827,026	2,188,239	278,069	1,233,148	543,891	10
15.9	11.6	72.5	69.3	715,236,232	683,468,193	553,145,525	80,576,830	46,071,756	3,674,082	23,529,496	6,014,755	1,270,054	953,734	11
11.2	6.1	82.7	78.5	750,129,498	712,199,495	561,521,156	37,693,342	110,822,828	2,162,169	32,457,945	2,333,315	1,803,270	1,335,473	12
32.3	23.9	43.7	41.9	417,110,684	399,635,152	324,350,860	36,475,415	36,670,291	2,138,586	8,840,986	5,338,193	1,920,577	1,375,776	13
39.9	47.3	12.9	12.2	7,131,687	6,740,760	5,735,067	637,100	157,604	210,989	43,047	47,488	279,612	20,780	14
39.3	50.8	9.9	9.4	3,881,873	3,675,528	3,201,271	361,180	41,297	71,780	13,203	78,711	106,193	8,238	15
79.0	7.7	13.3	12.8	10,527,429	10,139,441	9,614,081	302,277	71,501	151,582	23,887	170,802	153,782	39,517	16
44.2	44.0	11.8	11.2	10,720,425	10,177,859	7,275,460	2,764,855	49,732	87,812	17,119	420,826	92,754	11,867	17
59.1	31.1	9.7	9.5	1,090,473	1,060,975	893,134	148,291	11,480	8,070	3,651	17,957	6,084	1,806	18
48.1	42.8	9.1	8.8	6,858,852	6,669,529	5,862,008	654,046	48,039	105,436	14,223	115,569	48,045	11,486	19
68.5	17.2	14.3	13.7	66,500,367	63,918,573	56,103,949	5,164,577	1,761,566	888,481	352,998	1,120,400	726,757	381,639	20
35.5	51.6	12.9	12.7	18,252,594	17,895,485	8,346,122	9,076,253	94,244	378,866	19,105	233,931	82,215	21,858	21
49.2	28.3	22.5	21.7	91,864,193	88,503,226	67,157,610	18,035,135	1,724,418	1,586,063	644,939	492,686	2,062,560	160,782	22
30.4	15.8	54.0	52.9	253,462,238	248,492,341	95,258,126	140,239,874	11,537,283	1,457,058	3,381,698	442,639	980,703	164,857	23
18.8	14.1	67.1	66.7	334,799,319	332,847,946	109,998,449	214,336,269	7,552,974	960,254	1,046,391	177,961	596,306	130,715	24
16.5	8.4	75.1	74.7	580,258,217	576,835,598	275,584,894	290,653,103	9,077,610	1,519,991	1,124,144	1,204,233	904,374	189,868	25
50.1	14.4	35.5	34.3	101,581,494	97,993,460	61,942,948	30,859,998	4,522,551	667,963	1,123,043	1,115,178	935,244	414,569	26
58.5	7.8	33.6	32.3	228,435,992	219,199,639	123,121,648	91,733,077	3,195,994	1,148,920	582,704	7,189,269	1,117,113	347,267	27
27.7	17.3	55.0	54.3	375,036,064	370,304,229	169,819,064	188,615,726	10,887,963	981,476	1,697,021	1,741,439	867,583	425,792	28
8.9	9.2	82.0	81.7	1,077,849,981	1,074,092,892	467,964,546	587,482,147	16,844,313	1,801,886	2,248,831	431,544	751,453	325,261	29
15.3	11.6	73.1	72.4	378,419,271	375,025,742	196,353,021	162,353,795	14,345,421	1,973,505	2,362,594	271,409	655,212	104,314	30
17.9	6.6	75.5	74.3	101,843,538	100,226,839	74,874,562	19,425,208	5,541,553	385,516	1,182,021	10,376	373,246	51,056	31
7.0	7.9	85.2	84.1	261,867,870	258,738,383	163,469,083	80,763,025	13,981,045	525,230	2,781,784	64,607	207,007	76,089	32
6.6	7.8	85.7	85.4	444,468,685	443,217,374	304,712,763	125,212,081	12,424,969	867,561	716,649	85,126	349,204	100,332	33
11.0	9.1	79.9	79.6	349,017,410	347,438,461	277,292,344	57,922,462	11,083,880	1,139,775	991,633	51,867	443,714	91,735	34
10.6	85.0	4.3	4.2	2,770,526	2,718,591	1,596,055	999,314	19,136	104,086	3,492	10,674	32,616	5,153	35
40.5	39.0	20.5	20.2	23,931,744	23,519,057	15,833,881	6,444,475	403,843	836,858	73,424	48,097	250,288	40,878	36
68.9	1.5	29.5	28.3	41,304	39,629	6,615	33,014	.....	.....	.....	1,625	.....	50	37
27.3	27.0	45.7	44.7	77,502,272	75,813,646	52,617,564	17,471,640	4,268,011	1,456,431	628,372	227,785	693,040	139,429	38
23.0	28.0	49.0	47.1	32,897,833	31,605,985	24,154,148	3,805,075	3,279,022	367,740	640,035	28,092	440,752	182,969	39
28.8	31.8	39.4	38.2	35,905,099	34,795,281	15,938,024	17,521,087	333,879	1,002,291	58,511	44,702	868,976	137,629	40
28.4	26.5	45.1	44.5	18,140,926	17,901,348	8,346,652	9,101,699	15,151	437,846	4,387	9,740	192,159	33,292	41
20.0	37.5	42.5	41.9	50,912,552	50,279,729	23,859,922	25,532,219	43,916	843,672	12,562	28,361	324,033	267,867	42
40.6	15.9	43.5	42.8	37,108,843	36,506,852	28,111,993	8,195,397	13,275	186,187	4,779	96,393	221,863	278,956	43
20.0	7.6	72.3	71.3	149,300,332	147,160,921	81,379,694	49,371,782	10,551,357	5,858,088	1,599,294	42,331	362,341	135,445	44
28.7	8.8	62.5	61.7	98,500,599	97,291,602	55,195,830	36,534,635	3,440,632	2,120,505	487,406	85,659	481,659	154,273	45
22.9	13.8	63.3	62.6	53,604,729	53,074,649	33,985,850	17,980,321	131,521	976,957	28,795	124,579	222,638	154,068	46
31.1	13.2	55.8	55.3	45,477,257	45,112,398	32,696,228	11,260,270	284,424	871,476	72,744	25,500	166,510	100,105	47
17.8	31.6	50.6	50.2	48,395,824	47,961,678	31,894,042	14,845,660	370,891	851,085	68,118	73,069	230,829	62,130	48
33.5	6.7	59.9	59.3	35,256,826	34,917,735	27,007,011	7,326,063	271,079	313,582	97,430	21,533	110,628	109,500	49
16.9	8.8	74.4	74.1	160,600,034	159,985,613	133,196,113	24,112,323	1,713,324	963,853	277,241	22,977	232,923	81,280	50
13.6	9.9	76.5	71.6	470,983,548	440,603,167	361,048,359	34,292,784	43,716,462	1,545,562	23,086,707	5,897,176	695,674	700,824	51
6.8	2.5	90.6	86.4	148,312,908	141,348,765	115,514,702	6,714,498	18,712,330	407,235	6,218,017	98,439	423,725	223,962	52
22.0	4.9	73.1	69.2	92,369,128	87,386,693	59,904,808	8,620,298	18,479,694	381,893	3,740,795	570,260	234,607	436,773	53
4.7	2.0	93.2	85.4	86,624,687	79,305,166	58,641,989	2,730,828	17,697,487	234,862	7,016,028	57,100	130,083	116,310	54
8.8	5.1	86.1	83.8	213,103,008	207,322,780	164,983,984	12,952,494	28,842,893	543,409	4,885,659	516,452	170,782	207,335	55
7.7	2.6	89.7	83.9	76,384,190	71,492,730	60,755,675	1,854,381	8,742,954	139,720	4,448,595	133,676	288,751	20,438	56
15.8	4.2	80.0	77.9	55,035,196	53,587,176	49,816,257	837,391	2,737,610	195,918	846,288	55,551	348,900	197,281	57
17.6	26.4	55.9	50.3	51,960,853	46,727,860	30,393,557	3,211,107	12,949,164	174,032	4,097,506	869,125	147,116	119,246	58
8.4	2.5	89.1	84.7	26,339,528	25,028,325	21,510,184	772,345	2,660,696	85,100	1,205,057	32,712	59,306	14,128	59
37.5	22.7	39.8	37.8	54,773,507	51,967,220	41,058,671	6,182,542	4,335,419	390,588	938,618	848,612	852,639	166,418	60
26.8	20.6	52.6	49.5	73,609,145	69,252,911	53,316,384	7,670,945	7,872,411	393,171	2,249,790	1,175,469	814,193	116,782	61
32.4	24.9	42.7	41.2	288,728,032	278,415,021	229,975,805	22,621,928	24,462,461	1,354,827	5,652,578	3,314,112	253,745	1,092,576	62

Table 9.—HORSES—FARMS REPORTING, NUMBER, AND VALUE, BY DIVISIONS AND STATES: 1950, 1945, AND 1940

[See tables 1, 2, and 3, and text for comparability of statistics]

	Region, division, and State	Farms reporting						Number					Value (dollars)					
		1950	1945	1940	Percent of all farms			1950 (Apr. 1)	1945 (Jan. 1)	1940 (Apr. 1)	Percent distribution		1950	1945	1940	Average per head		
					1950	1945	1940				1950	1945				1950	1945	1940
1	U.S.....	2,120,843	2,828,412	3,148,656	39.4	48.3	51.6	5,401,646	8,499,204	10,086,971	100.0	100.0	267,383,646	545,362,555	765,753,640	49.50	64.17	75.92
2	The North..	1,039,287	1,591,629	1,822,966	45.8	64.1	70.7	2,664,726	4,971,666	6,226,936	49.3	58.5	128,350,084	313,116,005	507,375,272	48.17	62.98	81.48
3	The South..	896,598	995,403	1,039,430	33.8	34.5	34.6	1,835,024	2,219,515	2,391,324	34.0	26.1	98,007,773	165,361,444	175,018,785	53.41	74.50	73.19
4	The West...	184,958	241,380	286,260	40.1	48.8	56.2	901,896	1,308,023	1,468,711	16.7	15.4	41,025,789	66,885,106	83,359,583	45.49	51.13	56.76
	Geo. Div.																	
5	N.E.....	36,207	56,166	62,750	35.1	37.4	46.4	73,606	115,853	130,237	1.4	1.4	6,476,607	16,697,339	18,751,086	87.99	144.13	143.98
6	M.A.....	116,780	186,343	220,637	39.4	53.6	63.4	264,554	448,552	555,806	4.9	5.3	21,313,584	50,223,217	73,630,767	80.56	111.97	132.48
7	E.N.C...	337,532	580,592	717,036	38.1	60.9	71.3	774,632	1,539,936	2,161,756	14.3	18.1	43,383,356	103,271,393	192,806,610	56.01	67.06	89.19
8	W.N.C...	548,768	768,528	822,543	55.8	74.5	75.4	1,551,934	2,867,325	3,379,137	28.7	33.7	57,176,537	142,924,056	222,186,809	36.84	49.85	65.75
9	S.A.....	253,606	264,093	251,720	26.4	25.3	24.7	443,671	511,431	506,513	8.2	6.0	36,692,197	54,206,353	53,695,075	82.70	105.99	106.01
10	E.S.C...	288,242	301,514	305,212	31.6	31.4	29.8	530,000	572,275	583,320	9.8	6.7	29,267,492	50,903,327	51,522,702	55.22	88.95	88.33
11	W.S.C...	354,750	429,796	482,498	45.5	49.0	50.0	861,353	1,135,809	1,301,491	15.9	13.4	32,048,084	60,251,764	69,801,008	37.21	53.05	53.63
12	Mt.....	114,318	147,764	174,246	58.7	69.5	74.6	653,188	961,071	1,039,680	12.1	11.3	26,827,574	41,511,425	52,405,635	41.07	43.19	50.41
13	Pac.....	70,640	93,616	112,014	26.5	33.2	40.6	248,708	346,952	429,031	4.6	4.1	14,198,215	25,373,681	30,953,948	57.09	73.13	72.15
	N.E.																	
14	Maine...	11,670	17,945	19,410	38.4	42.5	49.8	21,408	34,016	37,464	0.4	0.4	2,091,919	5,171,085	5,411,372	97.72	152.02	144.44
15	N.H.....	4,375	6,473	7,098	32.7	34.5	42.9	8,614	12,750	13,932	0.2	0.2	792,488	1,874,250	1,906,696	92.00	147.00	136.86
16	Vt.....	10,798	14,883	16,099	56.7	56.2	68.3	24,720	37,102	40,461	0.5	0.4	1,829,280	4,860,362	5,714,603	74.00	131.00	141.24
17	Mass....	5,130	8,989	10,564	23.1	24.3	33.1	10,202	16,574	19,567	0.2	0.2	979,392	2,452,952	2,914,890	96.00	148.00	148.97
18	R.I.....	509	1,052	1,150	19.6	29.2	38.2	987	1,891	2,099	(1)	(1)	92,778	283,650	310,950	94.00	150.00	148.14
19	Conn....	3,725	6,824	8,429	23.9	30.7	39.8	7,675	13,520	16,714	0.1	0.2	690,750	2,055,040	2,492,575	90.00	152.00	149.13
	M.A.																	
20	N.Y.....	59,846	91,161	106,236	47.9	61.0	69.3	136,346	226,689	271,917	2.5	2.7	11,030,117	26,961,958	39,223,208	80.90	118.94	144.25
21	N.J.....	4,775	9,084	11,799	19.2	34.6	45.7	11,360	20,336	28,231	0.2	0.2	1,003,880	2,517,455	3,537,481	88.37	123.79	125.30
22	Pa.....	52,159	86,098	102,602	35.5	50.1	60.7	116,848	201,527	255,658	2.2	2.4	9,279,587	20,743,804	30,870,078	79.42	102.93	120.75
	E.N.C.																	
23	Ohio....	64,548	115,447	152,723	32.4	52.3	65.3	145,310	277,582	420,910	2.7	3.3	8,829,594	17,999,576	38,074,930	60.76	64.84	90.46
24	Ind.....	50,780	92,515	118,243	30.5	52.6	64.1	113,087	231,140	338,371	2.1	2.7	5,748,180	14,099,775	27,058,580	50.83	61.00	79.97
25	Ill.....	80,895	135,943	162,433	41.4	66.6	76.1	194,243	390,122	558,847	3.6	4.6	9,403,997	22,611,008	40,530,341	48.41	57.96	72.52
26	Mich....	47,887	96,048	127,127	30.8	54.8	67.8	103,301	230,468	344,475	1.9	2.7	5,499,264	13,909,970	36,023,086	53.24	60.36	104.57
27	Wis.....	93,422	140,639	156,510	55.4	79.1	83.8	218,691	410,624	499,153	4.0	4.8	13,902,321	34,651,064	51,119,673	63.57	84.39	102.41
	W.N.C.																	
28	Minn....	100,710	146,371	159,842	56.2	77.5	81.0	256,729	491,006	627,394	4.8	5.8	12,772,145	27,976,695	47,440,278	49.75	56.98	75.61
29	Iowa....	98,304	164,964	179,776	48.4	79.0	84.3	247,770	548,504	728,213	4.6	6.5	10,695,080	32,876,330	53,519,327	43.17	59.94	73.49
30	Mo.....	131,631	158,448	167,809	57.2	65.2	65.5	326,473	476,187	505,073	6.0	5.6	9,503,238	25,432,606	34,169,630	29.11	53.41	67.65
31	N.Dak...	43,040	55,473	59,291	65.8	79.8	80.2	150,856	287,313	343,132	2.8	3.4	5,844,806	10,309,028	19,670,861	38.74	35.88	57.33
32	S.Dak...	43,528	58,199	60,778	65.5	84.7	83.9	171,311	306,921	336,544	3.2	3.6	5,301,358	11,419,664	18,736,879	30.95	37.21	55.67
33	Nebr....	64,258	91,281	95,524	60.0	81.7	78.9	209,773	413,018	468,004	3.9	4.9	6,759,575	18,403,005	26,621,389	32.22	44.56	56.88
34	Kans....	67,297	93,792	99,523	51.2	66.4	63.7	189,022	344,376	370,777	3.5	4.1	6,300,335	16,506,728	22,028,445	33.33	47.93	59.41
	S.A.																	
35	Del.....	2,857	4,580	4,886	38.4	49.3	54.3	6,092	11,370	13,217	0.1	0.1	388,668	902,366	1,289,968	63.80	79.36	97.60
36	Md.....	16,902	23,097	25,395	46.8	56.0	60.3	40,069	66,322	79,539	0.7	0.8	2,830,299	5,790,546	8,435,845	70.64	87.31	106.06
37	D.C.....	7	13	23	25.0	32.5	35.4	18	57	67	(1)	(1)	1,422	4,902	6,432	79.00	86.00	96.00
38	Va.....	67,743	71,786	71,784	44.9	41.5	41.0	132,894	158,597	163,606	2.5	1.9	10,625,048	16,622,168	17,508,647	79.95	104.81	107.02
39	W.Va....	46,574	50,317	49,250	57.2	51.6	49.6	85,681	97,336	98,127	1.6	1.1	6,667,529	9,198,003	9,897,284	77.82	94.50	100.86
40	N.C.....	60,712	58,799	48,534	21.0	20.5	17.4	89,167	92,036	75,270	1.7	1.1	8,445,035	11,540,950	8,696,186	94.71	125.40	115.53
41	S.C.....	17,807	16,363	15,136	12.8	11.1	11.0	23,821	23,331	21,050	0.4	0.3	2,429,650	2,793,468	2,276,000	102.00	119.73	108.12
42	Ga.....	27,429	24,531	23,965	13.8	10.9	11.1	38,994	36,794	35,469	0.7	0.4	2,974,899	4,177,860	3,710,613	76.29	113.55	104.62
43	Fla.....	13,575	14,607	12,747	23.8	23.9	20.5	26,935	25,588	20,168	0.5	0.3	2,329,647	3,176,090	1,874,100	86.49	124.12	92.92
	E.S.C.																	
44	Ky.....	96,213	104,898	111,308	44.0	44.0	44.0	199,427	222,273	238,757	3.7	2.6	11,386,537	19,403,999	21,526,474	57.10	87.30	90.16
45	Tenn....	79,460	84,570	88,367	34.3	36.1	35.7	144,418	161,185	174,749	2.7	1.9	7,992,147	14,790,185	15,825,203	55.34	91.76	90.56
46	Ala.....	43,266	41,378	40,342	20.5	18.5	17.4	67,765	65,585	61,770	1.3	0.8	4,314,669	6,348,308	5,551,467	63.67	96.80	89.87
47	Miss....	69,303	70,668	65,195	27.6	26.8	22.4	118,390	123,232	108,044	2.2	1.4	5,574,139	10,360,835	8,619,558	47.08	84.08	79.78
	W.S.C.																	
48	Ark.....	77,334	79,769	83,251	42.4	40.1	38.4	150,529	168,894	166,739	2.8	2.0	5,329,636	9,355,016	10,588,342	35.41	55.39	63.50
49	La.....	59,388	64,435	69,301	47.8	49.8	46.2	120,404	139,009	142,360	2.2	1.6	5,678,689	9,919,680	8,918,969	47.16	71.36	62.65
50	Okla....	76,311	103,452	114,996	53.6	62.8	64.0	203,027	313,069	353,986	3.8	3.7	6,032,481	13,775,742	18,354,538	29.71	44.00	51.85
51	Tex.....	141,717	182,140	214,950	42.7	47.3	51.4	387,393	514,837	638,406	7.2	6.1	15,007,278	27,201,326	31,939,159	38.74	52.83	50.03
	Mt.																	
52	Mont....	21,816	27,358	30,724	62.2	72.5	73.5	141,092	227,438	238,556	2.6	2.7	4,108,955	7,276,933	10,823,171	29.12	32.00	45.37
53	Idaho...	22,419	29,483	32,644	55.7	71.0	74.8	88,035	143,582	166,258	1.6	1.7	3,673,200	7,121,154	9,568,881	41.72	49.60	57.55
54	Wyo.....	9,133	10,776	12,556	72.4	82.4	83.6	81,707	110,391	121,819	1.5	1.3	2,002,683	3,653,557	5,812,480	24.51	33.10	47.71
55	Colo....	24,624	32,966	37,047	54.0	69.2	72.0	117,078	188,675	212,350	2.2	2.2	4,128,644	7,803,805	11,111,017	35.26	41.36	52.32
56	N.Mex...	14,589	20,705	26,557	61.8	69.7	77.9	82,024	107,411	118,057	1.5	1.3	3,103,714	4,005,236	4,818,937	37.84	37.29	40.82
57	Ariz....	4,850	5,992	13,005	46.6	45.6	70.4	63,783	71,893	69,822	1.2	0.8	5,315,205	4,662,600	2,940,368	83.33	64.85	42.11
58	Utah....	14,657	17,899	18,890	60.6	68.0	74.3	52,690	73,343	77,664	1.0	0.9	2,773,575	4,469,940	4,863,049	52.64	60.95	62.62
59	Nev.....	2,230	2,585	2,823	71.7	75.4	79.0	26,779	38,338	35,154	0.5	0.5	1,721,598	2,518,200	2,467,732	64.29	65.68	70.20
	Pac.																	
60	Wash....	20,766	29,883	35,899	29.7	37.4	43.9	61,698	99,219	129,570	1.1	1.2	2,786,570	6,064,231	8,275,379	45.16	61.12	63.87
61	Oreg....	18,808	26,211	31,962	31.4	41.5	51.7	72,013	108,267	135,800	1.3	1.3	2,941,095	6,055,480	8,182,676	40.84	55.93	60.26
62	Calif...	31,066	37,522	44,153	22.6	27.0	33.3	114,997	139,466	163,661	2.1	1.6	8,470,550	13,253,970	14,495,893	73.66	95.03	88.57

[1] 0.05 percent or less.

Table 10.—MULES—FARMS REPORTING, NUMBER, AND VALUE; BY DIVISIONS AND STATES: 1950, 1945, AND 1940

[See tables 1, 2, and 3, and text for comparability of statistics]

	Region, division, and State	Farms reporting						Number						Value (dollars)					
					Percent of all farms						Percent distribution						Average per head		
		1950	1945	1940	1950	1945	1940	1950 (Apr. 1)	1945 (Jan. 1)	1940 (Apr. 1)	1950	1945	1940	1950	1945	1940	1950	1945	1940
1	U.S.....	1,101,799	1,486,209	1,845,517	20.5	25.4	30.3	2,202,264	3,129,590	3,844,560	100.0	100.0	100.0	209,840,422	428,236,990	436,194,758	95.28	136.83	113.46
2	The North..	76,186	171,850	247,277	3.4	6.9	9.6	157,536	389,932	574,173	7.2	12.5	14.9	8,546,545	33,074,387	52,715,951	54.25	84.82	91.81
3	The South..	1,014,806	1,296,079	1,568,988	38.3	45.0	52.2	2,012,535	2,687,214	3,198,341	91.4	85.9	83.2	199,360,221	390,862,706	377,685,079	99.06	145.45	118.09
4	The West...	10,807	18,280	29,252	2.3	3.7	5.7	32,193	52,444	72,046	1.5	1.7	1.9	1,933,656	4,299,897	5,793,728	60.06	81.99	80.42
	Geo. Div.																		
5	N.E.....	552	422	530	0.5	0.3	0.4	896	728	898	(1)	(1)	(1)	83,361	99,801	126,020	93.04	137.09	140.33
6	M.A.....	7,800	16,374	23,618	2.6	4.7	6.8	14,910	32,157	50,955	0.7	1.0	1.3	1,346,714	3,973,440	6,661,296	90.32	123.56	130.73
7	E.N.C...	22,908	49,765	76,889	2.6	5.2	7.6	43,493	101,979	165,744	2.0	3.3	4.3	2,765,299	8,723,647	15,210,111	63.58	85.54	91.77
8	W.N.C...	44,926	105,289	146,240	4.6	10.2	13.4	98,237	255,068	356,576	4.5	8.2	9.3	4,351,171	20,277,499	30,718,524	44.29	79.50	86.15
9	S.A.....	398,985	490,900	541,575	41.6	47.0	53.1	727,460	866,713	963,552	33.0	27.7	25.1	104,738,683	180,254,591	151,132,495	143.98	207.97	156.85
10	E.S.C...	422,563	483,192	558,304	46.3	50.3	54.6	880,096	1,048,340	1,123,790	40.0	33.5	29.2	70,863,822	140,442,308	131,633,760	80.52	133.97	117.13
11	W.S.C...	193,258	321,987	469,109	24.8	36.7	48.6	404,979	772,161	1,110,999	18.4	24.7	28.9	23,757,716	70,165,807	94,918,824	58.66	90.87	85.44
12	Mt.....	5,598	9,303	14,612	2.9	4.4	6.3	21,124	32,421	37,168	1.0	1.0	1.0	1,249,469	2,370,630	2,611,697	59.15	73.12	70.27
13	Pac.....	5,209	8,977	14,640	2.0	3.2	5.3	11,069	20,023	34,878	0.5	0.6	0.9	684,187	1,929,267	3,182,031	61.81	96.35	91.23
	N.E.																		
14	Maine...	150	93	126	0.5	0.2	0.3	233	136	187	(1)	(1)	(1)	19,952	18,912	25,432	85.63	139.06	136.00
15	N.H.....	68	44	44	0.5	0.2	0.3	110	63	67	(1)	(1)	(1)	9,460	8,820	8,777	86.00	140.00	131.00
16	Vt.....	71	74	112	0.4	0.3	0.5	131	135	184	(1)	(1)	(1)	10,611	16,875	25,146	81.00	125.00	136.66
17	Mass....	138	55	87	0.6	0.1	0.3	212	77	146	(1)	(1)	(1)	22,260	10,780	20,732	105.00	140.00	142.00
18	R.I.....	23	7	16	0.9	0.2	0.5	39	17	30	(1)	(1)	(1)	3,978	2,414	4,260	102.00	142.00	142.00
19	Conn....	102	149	145	0.7	0.7	0.7	171	300	284	(1)	(1)	(1)	17,100	42,000	41,673	100.00	140.00	146.74
	M.A.																		
20	N.Y.....	920	1,234	1,829	0.7	0.8	1.2	1,798	2,259	3,364	0.1	0.1	0.1	149,264	274,225	480,994	83.02	121.39	142.98
21	N.J.....	733	1,236	1,670	3.0	4.7	6.5	1,222	2,223	3,482	0.1	0.1	0.1	111,496	276,335	449,920	91.24	124.31	129.21
22	Pa.....	6,147	13,904	20,119	4.2	8.1	11.9	11,890	27,675	44,109	0.5	0.8	1.1	1,085,954	3,422,880	5,730,382	91.33	123.68	129.91
	E.N.C.																		
23	Ohio....	4,261	7,936	13,250	2.1	3.6	5.7	7,543	14,743	26,142	0.3	0.5	0.7	513,062	1,178,044	2,434,234	68.02	79.91	93.12
24	Ind.....	7,580	17,491	26,314	4.5	9.9	14.3	13,849	35,093	56,724	0.6	1.1	1.5	877,118	3,236,481	5,147,008	63.33	92.23	90.74
25	Ill.....	8,735	21,104	31,454	4.5	10.3	14.7	17,478	45,950	70,963	0.8	1.5	1.8	1,110,373	3,811,927	6,430,498	63.53	82.96	90.62
26	Mich....	1,209	1,885	3,553	0.8	1.1	1.9	2,366	3,562	7,212	0.1	0.1	0.2	126,623	253,610	736,185	53.52	71.20	102.08
27	Wis.....	1,123	1,349	2,318	0.7	0.8	1.2	2,257	2,631	4,703	0.1	0.1	0.1	138,123	243,585	462,186	61.20	92.58	98.27
	W.N.C.																		
28	Minn....	1,449	2,413	4,114	0.8	1.3	2.1	3,238	4,926	9,199	0.1	0.2	0.2	163,141	319,581	712,313	50.38	64.88	77.43
29	Iowa....	4,119	11,995	20,023	2.0	5.7	9.4	8,820	26,026	45,680	0.4	0.8	1.2	456,284	2,042,981	3,852,998	51.73	78.50	84.35
30	Mo.....	29,623	61,063	78,259	12.9	25.1	30.6	63,237	149,710	193,565	2.9	4.8	5.0	2,739,736	12,746,901	17,803,465	43.32	85.14	91.98
31	N.Dak...	539	393	846	0.8	0.6	1.1	1,317	878	2,080	0.1	(1)	0.1	57,160	47,336	137,389	43.40	53.91	66.05
32	S.Dak...	936	1,422	2,254	1.4	2.1	3.1	2,460	3,910	5,532	0.1	0.1	0.1	99,016	237,320	375,571	40.25	60.70	67.89
33	Nebr....	3,088	11,137	17,169	2.9	10.0	14.2	6,986	26,454	42,464	0.3	0.8	1.1	301,958	1,836,134	3,209,042	43.22	69.41	75.57
34	Kans....	5,172	16,866	23,575	3.9	11.9	15.1	12,179	43,164	58,056	0.6	1.4	1.5	533,876	3,047,246	4,627,746	43.84	70.60	79.71
	S.A.																		
35	Del.....	1,410	2,794	3,674	18.9	30.1	40.8	2,196	5,258	7,826	0.1	0.2	0.2	176,014	573,122	1,024,006	80.15	109.00	130.85
36	Md.....	4,873	8,569	11,126	13.5	20.8	26.4	8,425	17,802	25,158	0.4	0.6	0.7	675,461	2,065,460	3,082,600	80.17	116.02	122.53
37	D.C.....	2	5	11	7.1	12.5	16.9	2	10	34	(1)	(1)	(1)	180	1,100	3,536	90.00	110.00	104.00
38	Va.....	34,816	43,284	48,853	23.1	25.0	27.9	61,938	78,864	89,491	2.8	2.5	2.3	8,310,079	14,537,425	12,993,661	134.17	184.34	145.20
39	W.Va....	3,861	4,942	6,240	4.7	5.1	6.3	6,306	7,777	9,730	0.3	0.2	0.3	537,105	793,444	979,703	85.17	102.02	100.69
40	N.C.....	143,235	157,879	171,939	49.6	54.9	61.8	262,966	280,308	299,198	11.9	9.0	7.8	42,305,911	64,886,670	52,110,125	160.88	231.48	174.17
41	S.C.....	81,363	95,109	101,602	58.4	64.4	73.9	146,522	164,508	179,813	6.7	5.3	4.7	24,979,653	34,225,955	27,965,252	170.48	208.05	155.52
42	Ga.....	113,347	156,675	174,582	57.2	69.4	80.8	214,988	278,655	316,006	9.8	8.9	8.2	24,995,338	57,175,600	48,078,582	116.26	205.18	152.14
43	Fla.....	16,078	21,643	23,548	28.2	35.4	37.8	24,117	33,531	36,296	1.1	1.1	0.9	2,758,942	5,995,815	4,895,030	114.40	178.81	134.86
	E.S.C.																		
44	Ky.....	81,345	96,078	107,180	37.2	40.3	42.4	158,407	199,290	217,566	7.2	6.4	5.7	12,523,670	23,612,414	22,004,374	79.06	118.48	101.14
45	Tenn....	102,497	111,898	123,535	44.3	47.7	49.9	226,422	262,047	276,259	10.3	8.4	7.2	17,844,405	34,373,507	31,509,733	78.81	131.17	114.06
46	Ala.....	119,925	140,744	166,955	56.7	63.0	72.0	220,163	258,316	292,345	10.0	8.3	7.6	21,039,632	39,677,957	38,017,950	95.56	153.60	130.04
47	Miss....	118,796	134,472	160,634	47.3	51.0	55.2	275,104	328,687	337,620	12.5	10.5	8.8	19,456,115	42,778,430	40,101,703	70.72	130.15	118.78
	W.S.C.																		
48	Ark.....	58,504	83,330	113,876	32.1	41.9	52.6	133,344	216,174	260,424	6.1	6.9	6.8	7,754,187	20,962,609	24,467,404	58.15	96.97	93.95
49	La.....	55,610	67,353	84,980	44.8	52.1	56.7	112,884	154,217	174,922	5.1	4.9	4.5	8,690,799	18,831,123	18,981,112	76.99	122.11	108.51
50	Okla....	14,639	38,709	60,099	10.3	23.5	33.4	30,193	87,497	137,852	1.4	2.8	3.6	1,289,486	5,909,800	10,125,689	42.71	67.54	73.45
51	Tex.....	64,505	132,595	210,154	19.5	34.4	50.3	128,558	314,273	537,801	5.8	10.0	14.0	6,023,244	24,462,275	41,344,619	46.85	77.84	76.88
	Mt.																		
52	Mont....	504	441	535	1.4	1.2	1.3	1,811	1,810	1,347	0.1	0.1	(1)	79,047	139,173	88,563	43.65	76.89	65.75
53	Idaho...	846	1,116	1,516	2.1	2.7	3.5	3,028	3,690	4,131	0.1	0.1	0.1	155,746	279,966	313,741	51.44	75.87	75.95
54	Wyo.....	230	335	502	1.8	2.6	3.3	878	1,063	1,442	(1)	(1)	(1)	22,773	71,259	94,200	25.94	67.04	65.33
55	Colo....	1,544	3,244	4,475	3.4	6.8	8.7	4,053	9,174	11,934	0.2	0.3	0.3	185,068	632,945	860,398	45.66	68.99	72.10
56	N.Mex...	1,261	2,317	3,656	5.3	7.8	10.7	3,870	6,343	9,211	0.2	0.2	0.2	200,545	417,232	599,079	51.82	65.78	65.04
57	Ariz....	624	1,134	3,086	6.0	8.6	16.7	5,545	7,453	6,657	0.3	0.2	0.2	489,950	610,210	464,632	88.36	81.87	69.80
58	Utah....	358	387	465	1.5	1.5	1.8	1,038	1,280	1,189	(1)	(1)	(1)	62,280	92,515	84,454	60.00	72.28	71.03
59	Nev.....	231	329	377	7.4	9.6	10.6	901	1,608	1,257	(1)	0.1	(1)	54,060	127,330	106,630	60.00	79.19	84.83
	Pac.																		
60	Wash....	859	1,114	1,991	1.2	1.4	2.4	1,857	2,629	5,332	0.1	0.1	0.1	78,952	201,147	357,485	42.52	76.51	67.05
61	Oreg....	1,092	1,221	1,942	1.8	1.9	3.1	2,527	3,495	4,399	0.1	0.1	0.1	133,500	249,790	324,775	52.83	71.47	73.83
62	Calif...	3,258	6,642	10,707	2.4	4.8	8.1	6,685	13,899	25,147	0.3	0.4	0.7	471,735	1,478,330	2,499,771	70.57	106.36	99.41

[1] 0.05 percent or less.

Table 11.—HORSES—FARMS REPORTING, 1900 TO 1950;

[See tables 1, 2, and 3, and text

	Region, division, and State	Farms reporting														Average number per farm reporting						
		1950	1945	1940	1935	1920	1910	1900	Percent of all farms							1950	1945	1940	1935	1920	1910	1900
									1950	1945	1940	1935	1920	1910	1900							
1	U.S.....	2,120,843	2,828,412	3,148,656	3,536,597	4,704,235	4,692,814	4,530,628	39.4	48.3	51.6	51.9	73.0	73.8	79.0	2.5	3.0	3.2	3.4	4.2	4.2	4.0
2	The North..	1,039,287	1,591,629	1,822,966	2,104,046	2,513,306	2,600,709	2,620,082	45.8	64.1	70.7	74.6	90.9	90.0	91.2	2.6	3.1	3.4	3.7	5.0	4.9	4.4
3	The South..	896,598	995,403	1,039,430	1,087,493	1,786,185	1,771,659	1,693,878	33.8	34.5	34.6	31.8	55.7	57.2	64.6	2.0	2.2	2.3	2.1	2.4	2.6	2.7
4	The West...	184,958	241,380	286,260	345,058	404,744	320,446	216,668	40.1	48.8	56.2	60.4	84.6	85.8	89.2	4.9	5.4	5.1	5.3	7.5	7.6	10.5
	Geo. Div.																					
5	N.E.....	36,207	56,166	62,750	85,434	127,369	149,651	162,769	35.1	37.4	46.4	54.0	81.4	79.3	84.8	2.0	2.1	2.1	2.0	2.4	2.4	2.4
6	M.A.....	116,780	186,343	220,637	268,662	370,349	399,530	430,290	39.4	53.6	63.4	67.6	87.1	85.3	88.6	2.3	2.4	2.5	2.4	3.0	3.1	3.1
7	E.N.C...	337,532	580,592	717,036	810,287	989,270	1,018,820	1,039,900	38.1	60.9	71.3	74.8	91.2	90.7	91.6	2.3	2.7	3.0	3.1	4.2	4.3	4.0
8	W.N.C...	548,768	768,528	822,543	939,663	1,026,318	1,032,708	987,123	55.8	74.5	75.4	79.6	93.6	93.0	93.1	2.8	3.7	4.1	4.6	6.8	6.6	5.7
9	S.A.....	253,606	264,093	251,720	266,284	534,527	535,349	534,220	26.4	25.3	24.7	23.2	46.1	48.2	55.5	1.7	1.9	2.0	1.8	1.9	2.1	2.0
10	E.S.C...	288,242	301,514	305,212	290,969	563,532	549,941	565,247	31.6	31.4	29.8	25.6	53.6	52.8	62.6	1.8	1.9	1.9	1.6	1.9	2.1	2.1
11	W.S.C...	354,750	429,796	482,498	530,240	688,126	686,369	594,411	45.5	49.0	50.0	46.6	69.1	72.8	78.7	2.4	2.6	2.7	2.6	3.1	3.4	3.8
12	Mt.....	114,318	147,764	174,246	208,699	221,720	159,890	93,042	58.7	69.5	74.6	76.9	90.8	87.2	91.8	5.7	6.5	6.0	6.2	9.4	8.9	14.2
13	Pac.....	70,640	93,616	112,014	136,359	183,024	160,556	123,626	26.5	33.2	40.6	45.5	78.2	84.5	87.3	3.5	3.7	3.8	3.8	5.3	6.4	7.7
	N.E.																					
14	Maine...	11,670	17,945	19,410	26,390	40,238	47,292	49,576	38.4	42.5	49.8	63.0	83.4	78.8	83.6	1.8	1.9	1.9	2.0	2.3	2.3	2.1
15	N.H.....	4,375	6,473	7,098	9,973	16,673	20,960	24,156	32.7	34.5	42.9	56.4	81.2	77.5	82.4	2.0	2.0	2.0	1.8	2.3	2.2	2.3
16	Vt.....	10,798	14,883	16,099	19,727	25,789	28,147	29,965	56.7	56.2	68.3	72.9	88.7	86.1	90.5	2.3	2.5	2.5	2.3	3.0	2.9	2.9
17	Mass....	5,130	8,989	10,564	14,972	23,671	28,173	31,444	23.1	24.3	33.1	42.7	74.0	76.3	83.4	2.0	1.8	1.9	1.8	2.1	2.3	2.4
18	R.I.....	509	1,052	1,150	1,883	3,176	4,113	4,644	19.6	29.2	38.2	43.5	77.8	77.7	84.5	1.9	1.8	1.8	1.7	2.1	2.3	2.5
19	Conn....	3,725	6,824	8,429	12,489	17,822	20,966	22,984	23.9	30.7	39.8	38.8	78.7	78.2	85.3	2.1	2.0	2.0	1.9	2.1	2.2	2.3
	M.A.																					
20	N.Y.....	59,846	91,161	106,236	127,139	171,524	186,435	203,469	47.9	61.0	69.3	71.8	88.8	86.5	89.7	2.3	2.5	2.6	2.5	3.1	3.2	3.1
21	N.J.....	4,775	9,084	11,799	16,803	24,935	28,732	30,838	19.2	34.6	45.7	57.2	84.0	85.8	89.0	2.4	2.2	2.4	2.3	2.9	3.1	3.0
22	Pa.....	52,159	86,098	102,602	124,720	173,890	184,363	195,983	35.5	50.1	60.7	65.2	86.0	84.1	87.4	2.2	2.3	2.5	2.4	2.9	3.0	3.0
	E.N.C.																					
23	Ohio....	64,548	115,447	152,723	176,247	231,451	243,301	251,788	32.4	52.3	65.3	69.1	90.2	89.4	91.0	2.3	2.4	2.8	2.7	3.5	3.7	3.5
24	Ind.....	50,780	92,515	118,243	137,846	185,784	195,268	202,815	30.5	52.6	64.1	68.6	90.6	90.6	91.4	2.2	2.5	2.9	2.9	3.9	4.2	3.7
25	Ill.....	80,895	135,943	162,433	184,380	217,807	235,407	246,614	41.4	66.6	76.1	79.7	91.8	93.5	93.4	2.4	2.9	3.4	4.0	6.0	6.2	5.5
26	Mich....	47,887	96,048	127,127	144,160	176,259	184,267	183,914	30.8	54.8	67.8	73.4	89.7	89.0	90.5	2.2	2.4	2.7	2.6	3.4	3.3	3.2
27	Wis.....	93,422	140,639	156,510	167,654	177,969	160,577	154,769	55.4	79.1	83.8	83.9	94.0	90.7	91.1	2.3	2.9	3.2	3.1	3.8	3.8	3.6
	W.N.C.																					
28	Minn....	100,710	146,371	159,842	170,233	167,344	142,846	140,519	56.2	77.5	81.0	83.7	93.8	91.5	90.9	2.5	3.4	3.9	4.4	5.6	5.3	5.0
29	Iowa....	98,304	164,964	179,776	191,117	203,642	209,812	218,955	48.4	79.0	84.3	86.1	95.4	96.7	95.8	2.5	3.3	4.1	4.7	6.8	7.1	6.4
30	Mo.....	131,631	158,448	167,809	183,228	232,866	246,865	255,522	57.2	65.2	65.5	65.8	88.5	89.0	89.7	2.5	3.0	3.0	2.8	3.9	4.3	3.8
31	N.Dak[1]..	43,040	55,473	59,291	72,179	75,601	69,945	41,694	65.8	79.8	80.2	85.3	97.3	94.1	92.0	3.5	5.2	5.8	7.0	11.3	9.3	8.6
32	S.Dak[1]..	43,528	58,199	60,778	72,814	72,156	70,782	50,198	65.5	84.7	83.9	87.4	96.7	91.2	95.4	3.9	5.3	5.5	6.2	11.3	9.5	9.6
33	Nebr....	64,258	91,281	95,524	115,422	118,764	123,977	116,129	60.0	81.7	78.9	86.4	95.5	95.6	95.6	3.3	4.5	4.9	5.6	8.1	8.1	6.8
34	Kans....	67,297	93,792	99,523	134,670	155,945	168,481	164,106	51.2	66.4	63.7	77.1	94.3	94.7	94.8	2.8	3.7	3.7	4.4	6.9	6.8	6.0
	S.A.																					
35	Del.....	2,857	4,580	4,886	5,823	9,220	9,857	9,033	38.4	49.3	54.3	56.1	90.9	91.0	93.2	2.1	2.5	2.7	2.4	3.0	3.4	3.3
36	Md.....	16,902	23,097	25,395	28,505	41,973	42,374	41,598	46.8	56.0	60.3	64.2	87.6	86.6	90.4	2.4	2.9	3.1	2.8	3.4	3.7	3.6
37	D.C.....	7	13	23	46	140	195	255	25.0	32.5	35.4	51.7	68.6	89.9	94.8	2.6	4.4	2.9	2.7	2.2	2.9	3.3
38	Va[2].....	67,743	71,786	71,784	80,506	133,570	127,758	123,347	44.9	41.5	41.0	40.7	71.7	69.4	73.5	2.0	2.2	2.3	2.0	2.3	2.6	2.4
39	W.Va[2]...	46,574	50,317	49,250	52,347	69,021	70,777	74,254	57.2	51.6	49.6	50.0	79.1	73.2	80.0	1.8	1.9	2.0	1.9	2.5	2.5	2.5
40	N.C.....	60,712	58,799	48,534	48,505	116,508	109,208	108,160	21.0	20.5	17.4	16.1	43.2	43.0	48.2	1.5	1.6	1.6	1.4	1.5	1.5	1.5
41	S.C.....	17,807	16,363	15,136	17,068	61,932	58,633	58,541	12.8	11.1	11.0	10.3	32.1	33.2	37.7	1.3	1.4	1.4	1.2	1.3	1.4	1.3
42	Ga.....	27,429	24,531	23,965	20,286	76,783	87,257	92,060	13.8	10.9	11.1	8.1	24.7	30.0	41.0	1.4	1.5	1.5	1.2	1.3	1.4	1.4
43	Fla.....	13,575	14,607	12,747	13,198	25,380	29,290	26,972	23.8	23.9	20.5	18.1	47.0	58.6	66.1	2.0	1.8	1.6	1.4	1.5	1.6	1.6
	E.S.C.																					
44	Ky.....	96,213	104,898	111,308	112,519	181,378	175,945	181,179	44.0	44.0	44.0	40.4	67.0	67.9	77.2	2.1	2.1	2.1	1.9	2.1	2.5	2.5
45	Tenn....	79,460	84,570	88,367	85,897	161,743	153,838	158,355	34.3	36.1	35.7	31.4	64.0	62.5	70.5	1.8	1.9	2.0	1.6	2.0	2.3	2.2
46	Ala.....	43,266	41,378	40,342	37,494	89,542	91,508	98,680	20.5	18.5	17.4	13.7	35.0	34.8	44.2	1.6	1.6	1.5	1.3	1.5	1.5	1.5
47	Miss....	69,303	70,668	65,195	55,059	130,869	128,650	127,033	27.6	26.8	22.4	17.7	48.1	46.9	57.5	1.7	1.7	1.7	1.4	1.6	1.7	1.8
	W.S.C.																					
48	Ark.....	77,334	79,769	83,251	73,372	125,706	124,393	121,750	42.4	40.1	38.4	29.0	54.0	57.9	68.1	1.9	2.1	2.0	1.7	2.0	2.0	2.1
49	La.....	59,388	64,435	69,301	72,368	88,672	79,565	82,289	47.8	49.8	46.2	42.5	65.5	66.0	71.0	2.0	2.2	2.1	1.7	2.0	2.3	2.4
50	Okla[3]...	76,311	103,452	114,996	136,187	160,852	163,204	97,384	53.6	62.8	64.0	63.8	83.8	85.8	90.2	2.7	3.0	3.1	3.1	4.6	4.6	5.4
51	Tex.....	141,717	182,140	214,950	248,313	312,896	319,207	292,988	42.7	47.3	51.4	49.6	71.8	76.4	83.2	2.7	2.8	3.0	2.8	3.2	3.7	4.3
	Mt.																					
52	Mont....	21,816	27,358	30,724	41,213	53,019	22,883	12,464	62.2	72.5	73.5	81.5	91.9	87.3	93.2	6.5	8.3	7.8	8.4	12.6	13.8	26.5
53	Idaho...	22,419	29,483	32,644	35,278	38,067	27,367	15,907	55.7	71.0	74.8	78.2	90.4	88.8	91.0	3.9	4.9	5.1	5.4	7.7	7.2	10.7
54	Wyo.....	9,133	10,776	12,556	15,028	14,325	9,763	5,711	72.4	82.4	83.6	85.9	91.0	88.9	93.7	8.9	10.2	9.7	9.7	13.8	16.0	23.7
55	Colo....	24,624	32,966	37,047	47,909	54,728	41,607	23,020	54.0	69.2	72.0	75.3	91.3	90.1	93.2	4.8	5.7	5.7	5.8	7.7	7.1	10.3
56	N.Mex...	14,589	20,705	26,557	32,257	27,053	27,812	10,792	61.8	69.7	77.9	78.0	90.6	78.0	87.7	5.6	5.2	4.4	4.4	6.8	6.5	12.2
57	Ariz....	4,850	5,992	13,005	12,337	8,500	8,309	5,260	46.6	45.6	70.4	65.5	85.2	90.1	90.5	13.2	12.0	5.4	6.2	16.0	12.0	23.8
58	Utah....	14,657	17,899	18,890	21,701	23,111	19,684	17,806	60.6	68.0	74.3	70.7	90.1	90.8	91.8	3.6	4.1	4.1	3.9	5.4	5.9	6.5
59	Nev.....	2,230	2,585	2,823	2,976	2,917	2,465	2,082	71.7	75.4	79.0	80.5	92.2	91.7	95.3	12.0	14.8	12.5	12.4	17.3	27.8	38.6
	Pac.																					
60	Wash....	20,766	29,883	35,899	41,634	52,569	45,634	28,256	29.7	37.4	43.9	49.3	79.3	81.2	85.1	3.0	3.3	3.6	4.1	5.6	6.1	8.6
61	Oreg....	18,808	26,211	31,962	36,734	42,641	38,803	31,759	31.4	41.5	51.7	56.7	84.9	85.3	88.6	3.8	4.1	4.2	4.4	6.4	7.0	9.1
62	Calif...	31,066	37,522	44,153	57,991	87,814	76,119	63,611	22.6	27.0	33.3	38.6	74.6	86.3	87.7	3.7	3.7	3.7	3.3	4.6	6.2	6.6

[1] North Dakota and South Dakota admitted as States in 1889. Figures for 1880 obtained by consolidating data for counties which then occupied the areas now known as North Dakota and South Dakota, respectively. The 1870 and 1860 figures are for Dakota Territory. [2] In 1860, 1850, and 1840, Virginia included the area now known as West Virginia. [3] Figures for 1900 and 1890 include Indian Territory.

AND NUMBER, 1840 TO 1950; BY DIVISIONS AND STATES

for comparability of statistics]

Number of horses and colts														Number of horses and mules, 1840 (June 1)	
1950 (Apr. 1)	1945 (Jan. 1)	1940 (Apr. 1)	1935 (Jan. 1)	1930 (Apr. 1)	1925 (Jan. 1)	1920 (Jan. 1)	1910 (Apr. 15)	1900 (June 1)	1890 (June 1)	1880 (June 1)	1870 (June 1)	1860 (June 1)	1850 (June 1)		
5,401,646	8,499,204	10,086,971	11,857,850	13,510,839	16,400,623	19,767,161	19,833,113	18,267,020	15,266,244	10,357,488	7,145,370	6,249,174	4,336,719	4,335,669	1
2,664,726	4,971,666	6,226,936	7,709,003	8,693,608	10,436,661	12,475,952	12,780,075	11,493,401	10,312,728	7,021,982	4,949,373	3,821,838	2,472,390	2,293,337	2
1,835,024	2,219,515	2,391,324	2,319,867	2,718,422	3,333,455	4,245,207	4,604,815	4,495,833	3,342,719	2,722,632	1,902,458	2,210,010	1,827,056	2,042,332	3
901,896	1,308,023	1,468,711	1,828,980	2,098,809	2,630,507	3,046,002	2,448,223	2,277,786	1,610,797	612,874	293,539	217,326	37,273	.....	4
73,606	115,853	130,237	170,132	182,069	259,340	305,045	354,755	385,696	368,849	324,066	259,368	258,992	212,274	269,660	5
264,554	448,552	555,806	648,140	671,468	906,905	1,114,758	1,229,686	1,313,443	1,370,015	1,230,885	1,076,908	1,021,086	861,367	910,174	6
774,632	1,539,936	2,161,756	2,524,526	2,687,804	3,302,710	4,113,650	4,401,442	4,122,454	3,912,858	3,072,210	2,441,664	1,962,856	1,134,034	906,677	7
1,551,934	2,867,325	3,379,137	4,366,205	5,152,267	5,967,706	6,942,499	6,794,192	5,671,808	4,661,006	2,394,821	1,171,433	578,904	264,715	206,826	8
443,671	511,431	506,513	485,692	603,726	805,668	1,039,043	1,111,187	1,071,070	880,758	801,239	590,924	774,191	770,806	901,336	9
530,000	572,275	583,320	476,363	590,847	768,261	1,045,677	1,144,599	1,186,039	989,455	865,026	735,279	891,220	829,779	989,636	10
861,353	1,135,809	1,301,491	1,357,812	1,523,849	1,759,526	2,160,487	2,349,029	2,238,724	1,472,506	1,056,367	576,255	544,599	226,471	151,360	11
653,188	961,071	1,039,680	1,303,569	1,511,466	1,850,272	2,075,655	1,427,057	1,324,576	809,671	205,209	38,426	15,172	7,508	.....	12
248,708	346,952	429,031	525,411	587,343	780,235	970,347	1,021,166	953,210	801,126	407,665	255,113	202,154	29,765	.....	13
21,408	34,016	37,464	51,744	60,958	82,096	94,350	107,574	106,299	109,156	87,848	71,514	60,637	41,721	59,208	14
8,614	12,750	13,932	18,358	20,101	31,457	38,194	46,229	54,866	52,458	46,773	39,095	41,101	34,233	43,892	15
24,720	37,102	40,461	46,196	52,279	62,819	77,231	80,781	85,531	89,969	75,215	65,015	69,071	61,057	62,402	16
10,202	16,574	19,567	26,770	24,797	43,537	50,605	64,283	75,034	63,638	59,629	41,039	47,786	42,216	61,484	17
987	1,891	2,099	3,290	3,199	5,368	6,540	9,547	11,390	9,864	9,661	7,770	7,121	6,168	8,024	18
7,675	13,520	16,714	23,774	20,735	34,063	38,125	46,341	52,576	43,764	44,940	34,935	33,276	26,879	34,650	19
136,346	226,689	271,917	315,110	320,460	440,203	536,171	591,008	628,438	664,430	610,358	536,861	503,725	447,014	474,543	20
11,360	20,336	28,231	38,990	39,269	57,137	72,621	88,922	94,024	86,925	86,940	79,708	79,707	63,955	70,502	21
116,848	201,527	255,658	294,040	311,739	409,565	505,966	549,756	590,981	618,660	533,587	460,339	437,654	350,398	365,129	22
145,310	277,582	420,910	478,456	494,947	630,012	810,692	910,224	878,205	880,677	736,478	609,722	625,346	463,397	430,527	23
113,087	231,140	338,371	401,808	443,411	556,078	717,233	813,644	751,715	720,035	581,444	497,883	520,677	314,299	241,036	24
194,243	390,122	558,847	745,827	820,850	1,029,909	1,296,852	1,452,887	1,350,219	1,335,289	1,023,082	853,738	563,736	267,653	199,235	25
103,301	230,468	344,475	377,377	382,660	482,441	605,509	610,033	586,559	516,117	378,778	228,302	136,917	58,506	30,144	26
218,691	410,624	499,153	521,058	545,936	604,270	683,364	614,654	555,756	460,740	352,428	252,019	116,180	30,179	5,735	27
256,729	491,006	627,394	746,154	805,093	834,680	932,794	753,184	696,469	461,509	257,282	93,011	17,065	860	.....	28
247,770	548,504	728,213	902,512	1,047,527	1,180,139	1,386,522	1,492,226	1,392,573	1,312,079	792,322	433,642	175,088	38,536	10,794	29
326,473	476,187	505,073	523,648	597,090	708,122	906,220	1,073,387	967,037	946,401	667,776	493,969	361,874	225,319	196,032	30
150,856	287,313	343,132	503,382	612,058	731,089	855,682	650,599	359,948	130,931	7,841	2,514	84	.....	.....	31
171,311	306,921	336,544	450,465	621,343	720,060	817,058	669,362	480,768	252,992	33,829					32
209,773	413,018	468,004	650,669	754,296	862,333	961,396	1,008,378	795,318	626,789	204,864	30,511	4,449	.....	.....	33
189,022	344,376	370,777	589,375	714,860	931,283	1,082,827	1,147,056	979,695	930,305	430,907	117,786	20,344	.....	.....	34
6,092	11,370	13,217	14,084	17,833	22,496	27,752	33,065	29,722	25,656	21,933	16,770	16,562	13,852	14,421	35
40,069	66,322	79,539	79,933	94,099	116,711	141,341	155,438	148,994	130,395	117,796	89,696	93,406	75,684	92,220	36
18	57	67	124	144	249	311	564	854	826	1,027	533	641	824	2,145	37
132,894	158,597	163,606	162,633	203,174	260,182	312,465	330,424	298,522	242,512	218,838	152,899	287,579	272,403	326,438	38
85,681	97,336	98,127	98,626	112,638	142,620	169,148	179,991	185,188	154,722	126,143	90,479				39
89,167	92,036	75,270	66,716	86,716	130,963	171,436	166,151	159,153	131,451	133,686	102,763	150,661	148,693	166,608	40
23,821	23,331	21,050	20,420	30,497	49,116	77,517	79,847	78,419	59,888	60,660	44,105	81,125	97,171	129,921	41
38,994	36,794	35,469	25,180	37,325	54,483	100,503	120,067	127,407	103,501	98,520	81,777	130,771	151,331	157,540	42
26,935	25,588	20,168	17,976	21,300	28,848	38,570	45,640	42,811	31,807	22,636	11,902	13,446	10,848	12,043	43
199,427	222,273	238,757	209,641	247,955	307,163	382,442	443,034	451,697	401,356	372,648	317,034	355,704	315,682	395,853	44
144,418	161,185	174,749	140,621	175,375	242,349	317,921	349,709	352,388	311,842	266,119	247,254	290,882	270,636	341,409	45
67,765	65,585	61,770	49,593	64,840	87,464	130,462	135,636	152,643	121,207	113,950	80,770	127,063	128,001	143,147	46
118,390	123,232	108,044	76,508	102,677	131,285	214,852	216,220	229,311	155,050	112,309	90,221	117,571	115,460	109,227	47
150,529	168,894	166,739	124,527	137,747	181,978	251,926	254,716	253,590	186,874	146,333	92,013	140,198	60,197	51,472	48
120,404	139,009	142,360	121,358	118,440	131,369	178,756	181,286	194,372	126,777	104,428	59,738	78,703	89,514	99,888	49
203,027	313,069	353,986	425,485	505,620	608,210	738,443	742,959	521,330	33,015	.....	.....	.....	.....	.....	50
387,393	514,837	638,406	686,442	762,042	837,969	991,362	1,170,068	1,269,432	1,125,840	805,606	424,504	325,698	76,760	.....	51
141,092	227,438	238,556	346,679	450,264	594,173	668,723	315,956	329,972	175,898	35,114	5,289	.....	.....	.....	52
88,035	143,582	166,258	190,451	206,086	232,546	293,123	197,772	170,120	84,135	24,300	2,151	.....	.....	.....	53
81,707	110,391	121,819	146,196	173,173	199,560	198,295	156,062	135,543	92,512	11,975	584	.....	.....	.....	54
117,078	188,675	212,350	277,879	329,344	365,425	420,704	294,035	236,546	186,379	42,257	6,446	.....	.....	.....	55
82,024	107,411	118,057	143,637	141,123	186,573	182,686	179,525	131,153	92,322	14,547	5,033	10,066	5,079	.....	56
63,783	71,893	69,822	76,743	79,699	111,601	136,167	99,578	125,063	34,337	6,798	335	.....	.....	.....	57
52,690	73,343	77,664	85,212	91,218	110,172	125,471	115,676	115,884	87,300	38,131	11,068	4,565	2,429	.....	58
26,779	38,338	35,154	36,772	40,559	50,222	50,486	68,453	80,295	56,788	32,087	7,520	541	.....	.....	59
61,698	99,219	129,570	172,155	182,503	242,099	296,381	280,572	243,985	153,770	45,848	11,138	4,772	.....	.....	60
72,013	108,267	135,800	161,279	178,875	223,848	271,559	271,708	287,932	224,962	124,107	51,702	36,772	8,046	.....	61
114,997	139,466	163,661	191,977	225,965	314,288	402,407	468,886	421,293	422,394	237,710	192,273	160,610	21,719	.....	62

Table 12.—MULES—FARMS REPORTING, 1900 TO 1950;

[See tables 1, 2, and 3, and text

	Region, division, and State	Farms reporting							Percent of all farms							Average number per farm reporting						
		1950	1945	1940	1935	1920	1910	1900	1950	1945	1940	1935	1920	1910	1900	1950	1945	1940	1935	1920	1910	1900
1	U.S.....	1,101,799	1,486,209	1,845,517	2,255,845	2,259,746	1,869,005	1,480,652	20.5	25.4	30.3	33.1	35.0	29.4	25.8	2.0	2.1	2.1	2.1	2.4	2.3	2.2
2	The North..	76,186	171,850	247,277	340,397	421,064	359,024	306,573	3.4	6.9	9.6	12.1	15.2	12.4	10.7	2.1	2.3	2.3	2.4	2.9	2.9	2.6
3	The South..	1,014,806	1,296,079	1,568,988	1,870,535	1,786,355	1,478,382	1,154,810	38.3	45.0	52.2	54.7	55.7	47.7	44.1	2.0	2.1	2.0	2.1	2.2	2.1	2.0
4	The West...	10,807	18,280	29,252	44,913	52,327	31,599	19,269	2.3	3.7	5.7	7.9	10.9	8.5	7.9	3.0	2.9	2.5	3.0	3.6	4.5	6.3
	Geo. Div.																					
5	N.E....	552	422	530	865	1,281	897	620	0.5	0.3	0.4	0.5	0.8	0.5	0.3	1.6	1.7	1.7	1.7	2.0	1.9	2.2
6	M.A....	7,800	16,374	23,618	28,370	28,960	21,664	19,340	2.6	4.7	6.8	7.1	6.8	4.6	4.0	1.9	2.0	2.2	2.2	2.4	2.4	2.4
7	E.N.C...	22,908	49,765	76,889	105,888	117,912	101,835	90,190	2.6	5.2	7.6	9.8	10.9	9.1	7.9	1.9	2.0	2.2	2.3	2.6	2.5	2.4
8	W.N.C...	44,926	105,289	146,240	205,274	272,911	234,628	196,423	4.6	10.2	13.4	17.4	24.9	21.1	18.5	2.2	2.4	2.4	2.5	3.1	3.1	2.7
9	S.A....	398,985	490,900	541,575	578,402	604,061	458,426	347,091	41.6	47.0	53.1	50.4	52.1	41.2	36.1	1.8	1.8	1.8	1.7	1.8	1.6	1.6
10	E.S.C...	422,563	483,192	558,304	656,807	579,463	525,208	437,866	46.3	50.3	54.6	57.8	55.1	50.4	48.5	2.1	2.2	2.0	1.8	2.2	1.9	1.9
11	W.S.C...	193,258	321,987	469,109	635,326	602,831	494,748	369,853	24.8	36.7	48.6	55.8	60.5	52.5	49.0	2.1	2.4	2.4	2.6	2.8	2.6	2.5
12	Mt.....	5,598	9,303	14,612	23,839	30,795	16,257	7,291	2.9	4.4	6.3	8.8	12.6	8.9	7.2	3.8	3.5	2.5	2.7	2.9	3.0	3.7
13	Pac.....	5,209	8,977	14,640	21,074	21,532	15,342	11,978	2.0	3.2	5.3	7.0	9.2	8.1	8.5	2.1	2.2	2.4	3.3	4.7	6.0	7.9
	N.E.																					
14	Maine...	150	93	126	186	264	212	158	0.5	0.2	0.3	0.4	0.5	0.4	0.3	1.6	1.5	1.5	1.6	1.7	1.7	2.2
15	N.H.....	68	44	44	77	127	104	42	0.5	0.2	0.3	0.4	0.6	0.4	0.1	1.6	1.4	1.5	1.4	2.0	1.9	2.3
16	Vt.....	71	74	112	203	305	206	146	0.4	0.3	0.5	0.8	1.0	0.6	0.4	1.8	1.8	1.6	1.7	2.0	2.1	2.3
17	Mass....	138	55	87	138	177	155	120	0.6	0.1	0.3	0.4	0.6	0.4	0.3	1.5	1.4	1.7	1.4	1.9	1.7	2.5
18	R.I.....	23	7	16	31	35	34	23	0.9	0.2	0.5	0.7	0.9	0.6	0.4	1.7	2.4	1.9	1.7	2.1	1.9	1.7
19	Conn....	102	149	145	230	373	186	131	0.7	0.7	0.7	0.7	1.6	0.7	0.5	1.7	2.0	2.0	2.2	2.3	2.3	2.1
	M.A.																					
20	N.Y.....	920	1,234	1,829	2,603	3,671	1,890	1,645	0.7	0.8	1.2	1.5	1.9	0.9	0.7	2.0	1.8	1.8	1.8	2.0	2.1	2.0
21	N.J.....	733	1,236	1,670	1,970	2,451	1,878	2,359	3.0	4.7	6.5	6.7	8.3	5.6	6.8	1.7	1.8	2.1	2.1	2.3	2.2	2.1
22	Pa.....	6,147	13,904	20,119	23,797	22,838	17,896	15,336	4.2	8.1	11.9	12.4	11.3	8.2	6.8	1.9	2.0	2.2	2.3	2.4	2.5	2.5
	E.N.C.																					
23	Ohio....	4,261	7,936	13,250	16,742	14,748	10,628	7,852	2.1	3.6	5.7	6.6	5.7	3.9	2.8	1.8	1.9	2.0	2.0	2.1	2.1	2.1
24	Ind.....	7,580	17,491	26,314	35,432	38,581	33,225	29,091	4.5	9.9	14.3	17.6	18.8	15.4	13.1	1.8	2.0	2.2	2.3	2.6	2.5	2.3
25	Ill.....	8,735	21,104	31,454	47,209	59,636	54,572	49,758	4.5	10.3	14.7	20.4	25.1	21.7	18.8	2.0	2.2	2.3	2.4	2.8	2.7	2.5
26	Mich....	1,209	1,885	3,553	3,656	2,852	1,865	1,311	0.8	1.1	1.9	1.9	1.5	0.9	0.6	2.0	1.9	2.0	2.0	2.1	2.0	2.2
27	Wis.....	1,123	1,349	2,318	2,849	2,095	1,545	2,178	0.7	0.8	1.2	1.4	1.1	0.9	1.3	2.0	2.0	2.0	2.1	2.0	1.9	2.1
	W.N.C.																					
28	Minn....	1,449	2,413	4,114	5,732	5,014	2,813	3,797	0.8	1.3	2.1	2.8	2.8	1.8	2.5	2.2	2.0	2.2	2.3	2.0	2.1	2.2
29	Iowa....	4,119	11,995	20,023	28,088	30,585	21,872	22,615	2.0	5.7	9.4	12.6	14.3	10.1	9.9	2.1	2.2	2.3	2.4	2.7	2.5	2.5
30	Mo.....	29,623	61,063	78,259	98,629	123,418	112,285	101,631	12.9	25.1	30.6	35.4	46.9	40.5	35.7	2.1	2.5	2.5	2.5	3.2	3.1	2.8
31	N.Dak[1]..	539	393	846	1,886	3,173	2,800	2,049	0.8	0.6	1.1	2.2	4.1	3.8	4.5	2.4	2.2	2.5	2.6	2.5	2.7	3.4
32	S.Dak[1]..	936	1,422	2,254	4,392	5,814	5,025	2,831	1.4	2.1	3.1	5.5	7.8	6.5	5.4	2.6	2.7	2.5	2.4	2.6	2.5	2.4
33	Nebr....	3,088	11,137	17,169	27,397	37,142	28,438	21,791	2.9	10.0	14.2	20.5	29.9	21.9	17.9	2.3	2.4	2.5	2.7	2.7	2.9	2.5
34	Kans....	5,172	16,866	23,575	38,950	67,765	61,395	41,709	3.9	11.9	15.1	22.3	41.0	34.5	24.1	2.4	2.6	2.5	2.6	3.6	3.4	2.8
	S.A.																					
35	Del.....	1,410	2,794	3,674	4,658	4,052	2,722	2,223	18.9	30.1	40.8	44.9	40.0	25.1	22.9	1.6	1.9	2.1	2.1	2.3	2.2	2.1
36	Md.....	4,873	8,569	11,126	12,445	12,589	8,869	7,135	13.5	20.8	26.4	28.0	26.3	18.1	15.5	1.7	2.1	2.3	2.3	2.6	2.6	2.5
37	D.C.....	2	5	11	9	16	17	21	7.1	12.5	16.9	10.1	7.8	7.8	7.8	1.0	2.0	3.1	3.9	2.0	3.1	3.9
38	Va[2].....	34,816	43,284	48,853	51,929	49,322	30,688	25,477	23.1	25.0	27.8	26.3	26.5	16.7	15.2	1.8	1.8	1.8	1.8	2.0	2.0	1.9
39	W.Va[2]...	3,861	4,942	6,240	7,861	8,355	6,629	6,388	4.7	5.1	6.3	7.5	9.6	6.9	6.9	1.6	1.6	1.6	1.6	1.8	1.8	1.8
40	N.C.....	143,235	157,879	171,939	174,217	148,537	110,747	88,591	49.6	54.9	61.8	57.9	55.1	43.6	39.4	1.8	1.8	1.7	1.7	1.7	1.6	1.5
41	S.C.....	81,363	95,109	101,602	104,492	128,183	97,799	75,428	58.4	64.4	73.9	63.1	66.5	55.4	48.6	1.8	1.7	1.8	1.7	1.7	1.6	1.6
42	Ga.....	113,347	156,675	174,582	196,361	229,207	186,512	133,148	57.2	69.4	80.8	78.4	73.8	64.1	59.3	1.9	1.8	1.8	1.7	1.8	1.6	1.6
43	Fla.....	16,078	21,643	23,548	26,430	23,800	14,443	8,680	28.2	35.4	37.8	36.3	44.1	28.9	21.3	1.5	1.5	1.5	1.5	1.8	1.6	1.6
	E.S.C.																					
44	Ky.....	81,345	96,078	107,180	118,861	123,823	97,796	85,283	37.2	40.3	42.4	42.7	45.8	37.7	36.3	1.9	2.1	2.0	2.0	2.4	2.3	2.2
45	Tenn....	102,497	111,898	123,535	141,358	141,626	123,887	112,385	44.3	47.7	49.9	51.6	56.0	50.4	50.0	2.2	2.3	2.2	2.2	2.5	2.2	2.3
46	Ala.....	119,925	140,744	166,955	189,394	165,722	155,673	120,215	56.7	63.0	72.0	69.2	64.7	59.2	53.9	1.8	1.8	1.8	1.7	1.8	1.6	1.6
47	Miss....	118,796	134,472	160,634	207,194	148,292	147,852	119,983	47.3	51.0	55.2	66.5	54.5	53.9	54.3	2.3	2.4	2.1	1.7	2.1	1.7	1.8
	W.S.C.																					
48	Ark.....	58,504	83,330	113,876	132,532	134,819	110,014	88,824	32.1	41.9	52.6	52.4	58.0	51.2	49.7	2.3	2.6	2.3	2.3	2.4	2.0	2.0
49	La.....	55,610	67,353	84,980	95,985	72,278	51,668	53,948	44.8	52.1	56.7	56.4	53.4	42.9	46.5	2.0	2.3	2.1	2.1	2.5	2.5	2.7
50	Okla[3]...	14,639	38,709	60,099	97,206	113,973	90,488	41,646	10.3	23.5	33.4	45.6	59.4	47.6	38.6	2.1	2.3	2.3	2.5	3.0	2.8	2.7
51	Tex.....	64,505	132,595	210,154	309,603	281,761	242,578	185,435	19.5	34.4	50.3	61.8	64.6	58.1	52.7	2.0	2.4	2.6	2.9	3.0	2.8	2.7
	Mt.																					
52	Mont....	504	441	535	1,278	3,453	1,058	424	1.4	1.2	1.3	2.5	6.0	4.0	3.2	3.6	4.1	2.5	2.8	2.7	3.9	6.4
53	Idaho...	846	1,116	1,516	1,993	2,605	1,401	630	2.1	2.7	3.5	4.4	6.2	4.5	3.6	3.6	3.3	2.7	2.9	3.0	2.9	2.8
54	Wyo.....	230	335	502	773	1,245	622	380	1.8	2.6	3.3	4.4	7.9	5.7	6.2	3.8	3.2	2.9	2.6	2.7	3.3	3.2
55	Colo....	1,544	3,244	4,475	7,079	11,108	4,802	2,293	3.4	6.8	8.7	11.1	18.5	10.4	9.3	2.6	2.8	2.7	2.6	2.8	3.1	3.0
56	N.Mex...	1,261	2,317	3,656	6,833	7,808	5,950	1,645	5.3	7.8	10.7	16.5	26.2	16.7	13.4	3.1	2.7	2.5	2.6	2.6	2.5	3.2
57	Ariz....	624	1,134	3,086	4,525	2,864	1,194	890	6.0	8.6	16.7	24.0	28.7	12.9	15.3	8.9	6.6	2.2	2.6	4.2	3.3	4.6
58	Utah....	358	387	465	834	1,153	814	680	1.5	1.5	1.8	2.7	4.5	3.8	3.5	2.9	3.3	2.6	2.8	2.4	2.8	3.1
59	Nev.....	231	329	377	524	559	416	349	7.4	9.6	10.6	14.2	17.7	15.5	16.0	3.9	4.9	3.3	4.4	4.4	6.7	8.0
	Pac.																					
60	Wash....	859	1,114	1,991	3,639	3,677	2,447	782	1.2	1.4	2.4	4.3	5.5	4.4	2.4	2.2	2.4	2.7	5.6	6.3	5.0	3.4
61	Oreg....	1,092	1,221	1,942	2,939	3,252	1,880	1,458	1.8	1.9	3.1	4.5	6.5	4.1	4.1	2.3	2.9	2.3	3.3	4.4	5.3	5.1
62	Calif...	3,258	6,642	10,707	14,496	14,603	11,015	9,738	2.4	4.8	8.1	9.6	12.4	12.5	13.4	2.1	2.1	2.3	2.7	4.3	6.3	8.7

[1] North Dakota and South Dakota admitted as States in 1889. Figures for 1880 obtained by consolidating data for counties which then occupied the areas now known as North Dakota and South Dakota, respectively. The 1870 and 1860 figures are for Dakota Territory. [2] In 1860 and 1850, Virginia included the area now known as West Virginia. [3] Figures for 1900 and 1890 include Indian Territory.

AND NUMBER, 1850 TO 1950; BY DIVISIONS AND STATES

for comparability of statistics]

Number of mules and mule colts										Number of mules and asses				
1950 (Apr. 1)	1945 (Jan. 1)	1940 (Apr. 1)	1935 (Jan. 1)	1930 (Apr. 1)	1925 (Jan. 1)	1920 (Jan. 1)	1910 (Apr. 15)	1900 (June 1)	1890 (June 1)	1880 (June 1)	1870 (June 1)	1860 (June 1)	1850 (June 1)	
2,202,264	3,129,590	3,844,560	4,818,160	5,375,017	5,680,897	5,432,391	4,209,769	3,264,615	2,251,876	1,812,808	1,125,415	1,151,148	559,331	1
157,536	389,932	574,173	828,127	996,080	1,274,995	1,228,052	1,029,500	798,310	686,817	578,548	337,157	182,126	70,943	2
2,012,535	2,687,214	3,198,341	3,855,595	4,213,520	4,192,340	4,014,113	3,039,439	2,344,567	1,489,081	1,183,657	754,488	951,926	477,323	3
32,193	52,444	72,046	134,438	165,417	213,562	190,226	140,830	121,738	75,978	50,603	33,770	17,096	11,065	4
896	728	898	1,493	2,071	3,028	2,569	1,729	1,395	1,149	1,496	961	357	376	5
14,910	32,157	50,955	63,024	59,997	65,161	68,109	52,416	46,260	41,787	37,253	31,269	16,747	7,311	6
43,493	101,979	165,744	243,460	260,663	314,942	310,426	259,423	215,538	192,417	206,758	150,947	75,986	20,821	7
98,237	255,068	356,576	520,150	673,349	891,864	846,948	715,932	535,117	451,464	333,041	153,980	89,036	42,435	8
727,460	866,713	963,552	996,980	1,023,304	1,022,883	1,079,033	749,257	555,129	415,090	346,944	230,852	273,083	153,098	9
880,096	1,048,340	1,123,790	1,217,117	1,272,295	1,276,758	1,249,721	1,003,804	850,651	634,297	540,510	364,774	466,389	255,354	10
404,379	772,161	1,110,999	1,641,498	1,917,921	1,892,699	1,685,359	1,286,378	938,787	439,694	296,203	158,862	212,454	68,871	11
21,124	32,421	37,168	64,605	88,880	112,230	89,341	48,957	26,829	16,283	18,830	12,713	12,276	8,979	12
11,069	20,023	34,878	69,833	76,537	101,332	100,885	91,873	94,909	59,695	31,773	21,057	4,820	2,086	13
233	136	187	289	524	568	444	358	353	248	298	336	104	55	14
110	63	67	112	166	283	248	195	97	115	87	37	10	19	15
131	135	184	343	524	685	601	429	331	313	283	252	43	218	16
212	77	146	201	272	525	332	268	298	157	243	103	108	34	17
39	17	30	52	67	93	75	63	38	49	46	43	10	1	18
171	300	284	496	518	874	869	416	278	267	539	190	82	49	19
1,798	2,259	3,364	4,789	5,849	7,062	7,323	4,052	3,313	4,386	5,072	4,407	1,553	963	20
1,222	2,223	3,482	4,164	3,484	4,966	5,705	4,041	4,888	8,166	9,267	8,853	6,362	4,089	21
11,890	27,675	44,109	54,071	50,664	53,133	55,081	44,323	38,059	29,235	22,914	18,009	8,832	2,259	22
7,543	14,743	26,142	33,991	31,356	32,831	31,626	22,850	16,771	18,493	19,481	16,065	7,194	3,423	23
13,849	35,093	56,724	81,503	81,988	100,976	100,358	82,168	66,717	58,668	51,780	43,259	28,893	6,599	24
17,478	45,950	70,963	114,618	133,457	167,760	168,274	147,833	124,644	106,180	123,278	85,075	38,539	10,573	25
2,366	3,562	7,212	7,459	6,528	6,979	5,884	3,700	2,916	3,670	5,083	2,353	330	70	26
2,257	2,631	4,703	5,889	7,334	6,396	4,284	2,872	4,490	5,406	7,136	4,195	1,030	156	27
3,238	4,926	9,199	13,039	15,218	12,601	10,238	5,775	8,339	9,315	9,019	2,350	377	14	28
8,820	26,026	45,680	67,320	84,960	96,691	81,520	55,524	55,747	40,746	44,424	25,485	5,734	754	29
63,237	149,710	193,565	245,554	295,778	371,568	389,045	342,700	283,519	245,273	192,027	111,502	80,941	41,667	30
1,317	878	2,080	4,951	7,782	9,495	7,873	7,695	6,880	8,665	946	225	19	.....	31
2,460	3,910	5,532	11,025	19,168	21,349	15,093	12,424	6,804	7,561	1,757				32
6,986	26,454	42,464	74,796	98,973	119,997	99,847	83,405	55,124	45,972	19,999	2,632	469	.....	33
12,179	43,164	58,056	103,465	151,470	260,163	243,332	208,409	118,704	93,932	64,869	11,786	1,496	.....	34
2,196	5,258	7,826	9,897	9,579	9,451	9,439	5,935	4,745	4,790	3,931	3,584	2,294	791	35
8,425	17,802	25,158	28,956	29,051	30,733	32,621	22,667	17,511	14,064	12,561	9,830	9,829	5,644	36
2	10	34	35	29	30	32	53	81	40	68	124	122	57	37
61,938	78,864	89,491	93,198	94,573	102,482	96,830	60,022	47,474	37,119	33,598	26,903	41,015	21,483	38
6,306	7,777	9,730	12,386	12,320	15,117	14,981	11,717	11,354	7,221	6,226	2,139			39
262,966	280,308	299,198	295,388	294,308	279,767	256,569	174,711	135,610	99,299	81,871	50,684	51,388	25,259	40
146,522	164,508	179,813	182,645	188,895	199,078	220,164	155,471	117,369	86,073	67,005	41,327	56,456	37,483	41
214,988	278,655	316,006	333,529	353,633	343,569	406,351	295,348	207,321	156,860	132,078	87,426	101,069	57,379	42
24,117	33,531	36,296	40,946	40,916	42,656	42,046	23,333	13,664	9,624	9,606	8,835	10,910	5,002	43
158,407	199,290	217,566	240,196	252,250	294,069	292,857	225,043	190,665	146,521	116,153	99,230	117,634	65,609	44
226,422	262,047	276,259	304,827	318,567	352,335	352,510	275,855	253,657	198,172	173,498	102,983	126,345	75,303	45
220,163	258,316	292,345	321,613	332,133	302,708	296,138	247,146	192,070	133,892	121,081	76,675	111,687	59,895	46
275,104	328,687	337,620	350,481	369,345	327,646	308,216	255,760	214,259	155,712	129,778	85,886	110,723	54,547	47
133,344	216,174	260,424	307,160	361,508	340,865	322,677	222,200	175,001	124,896	87,082	36,202	57,358	11,559	48
112,884	154,217	174,922	198,748	200,954	173,458	180,115	131,554	143,970	87,539	76,674	61,338	91,762	44,849	49
30,193	87,497	137,852	246,261	315,353	368,037	336,635	257,066	112,535	5,159	.....	.....	.....	.....	50
128,558	314,273	537,801	889,329	1,040,106	1,010,339	845,932	675,558	507,281	222,100	132,447	61,322	63,334	12,463	51
1,811	1,810	1,347	3,537	8,153	10,452	9,462	4,174	2,729	1,084	858	475	.....	.....	52
3,028	3,690	4,131	5,803	7,236	7,845	7,735	4,036	1,793	976	610	371	.....	.....	53
878	1,063	1,442	1,974	4,050	5,106	3,415	2,045	1,227	1,275	671	283	.....	.....	54
4,053	9,174	11,934	18,530	29,124	38,073	31,125	14,739	6,784	5,180	2,581	1,173	.....	.....	55
3,870	6,343	9,211	18,085	22,935	30,837	20,369	14,937	5,311	3,600	9,063	6,141	11,291	8,654	56
5,545	7,453	6,657	12,001	11,310	12,134	11,992	3,963	4,077	1,414	891	401	.....	.....	57
1,038	1,280	1,189	2,343	2,906	3,693	2,793	2,277	2,116	1,122	2,898	2,879	851	325	58
901	1,608	1,257	2,332	3,166	4,090	2,450	2,786	2,792	1,632	1,258	990	134	.....	59
1,857	2,629	5,332	20,347	22,174	26,417	23,091	12,185	2,690	1,312	626	943	159	.....	60
2,527	3,495	4,399	9,792	13,455	19,062	14,375	9,927	7,446	4,756	2,804	2,581	980	420	61
6,685	13,899	25,147	39,694	40,908	55,853	63,419	69,761	84,773	53,627	28,343	17,533	3,681	1,666	62

Table 13.—FARM WORK POWER—HORSES AND MULES AND TRACTORS, WITH ACRES OF

[Data for number of farms and tractors for 1950 and for class of work power for

	Region, division, and State	Farms by class of work power																			
		No tractor, horses, or mules				No tractor and only 1 horse or mule				No tractor and 2 or more horses and/or mules				Tractor and horses and/or mules				Tractor and no horses or mules			
		Number of farms		Percent of total farms		Number of farms		Percent of total farms		Number of farms		Percent of total farms		Number of farms		Percent of total farms		Number of farms		Percent of total farms	
		1950	1945	1950	1945	1950	1945	1950	1945	1950	1945	1950	1945	1950	1945	1950	1945	1950	1945	1950	1945
1	U.S.....	1,213,125	1,569,542	22.6	26.8	494,106	637,078	9.2	10.9	1,146,813	1,635,478	21.3	27.9	1,276,133	1,462,116	23.7	25.0	1,249,073	554,675	23.2	9.5
2	The North..	372,785	502,482	16.4	20.2	59,008	84,113	2.6	3.4	280,511	501,843	12.4	20.2	741,355	1,046,759	32.7	42.1	813,424	348,240	35.9	14.0
3	The South..	725,701	907,181	27.4	31.5	419,336	528,542	15.8	18.3	812,908	1,030,519	30.7	35.8	414,533	295,511	15.6	10.3	278,325	119,076	10.5	4.1
4	The West...	114,639	159,879	24.8	32.3	15,762	24,423	3.4	4.9	53,394	103,116	11.6	20.8	120,245	119,846	26.1	24.2	157,324	87,359	34.1	17.7
	Geo. Div.																				
5	N.E.....	34,948	68,870	33.9	45.8	7,478	12,619	7.2	8.4	14,413	21,261	14.0	14.1	15,174	22,061	14.7	14.7	31,178	25,469	30.2	16.9
6	M.A.....	60,919	89,006	20.6	25.6	10,486	17,693	3.5	5.1	36,424	66,701	12.3	19.2	74,969	109,997	25.3	31.7	113,512	63,822	38.3	18.4
7	E.N.C...	152,645	198,408	17.2	20.8	22,221	34,628	2.5	3.6	96,029	184,033	10.8	19.3	232,003	370,795	26.2	38.9	382,273	165,991	43.2	17.4
8	W.N.C...	124,273	146,198	12.6	14.2	18,823	19,173	1.9	1.9	133,645	229,848	13.6	22.3	419,209	543,906	42.7	52.7	286,461	92,958	29.2	9.0
9	S.A.....	277,453	339,381	28.9	32.5	205,276	272,989	21.4	26.2	253,311	313,980	26.4	30.1	146,355	94,270	15.3	9.0	76,008	22,747	7.9	2.2
10	E.S.C...	270,837	334,882	29.7	34.9	138,009	168,968	15.1	17.6	332,308	382,582	36.4	39.9	120,539	64,236	13.2	6.7	50,715	8,919	5.6	0.9
11	W.S.C...	177,411	232,918	22.7	26.5	76,051	86,585	9.8	9.9	227,289	333,957	29.1	38.0	147,639	137,005	18.9	15.6	151,602	87,410	19.4	10.0
12	Mt.....	28,992	41,920	14.9	19.7	5,999	8,473	3.1	4.0	33,626	65,781	17.3	30.9	76,070	72,886	39.1	34.3	50,079	23,504	25.7	11.1
13	Pac.....	85,647	117,959	32.1	41.8	9,763	15,950	3.7	5.7	19,768	37,335	7.4	13.2	44,175	46,960	16.6	16.6	107,245	63,855	40.2	22.6
	N.E.																				
14	Maine...	9,706	18,188	32.0	43.1	3,074	4,702	10.1	11.2	4,794	6,378	15.8	15.1	4,059	5,826	13.4	13.8	8,735	7,075	28.8	16.8
15	N.H.....	5,030	8,924	37.6	47.5	1,103	2,035	8.2	10.8	1,844	2,701	13.8	14.4	1,674	2,335	12.5	12.4	3,731	2,789	27.9	14.8
16	Vt.....	4,408	10,260	23.1	38.7	1,135	1,587	6.0	6.0	5,083	8,139	26.7	30.7	4,761	5,167	25.0	19.5	3,656	1,340	19.2	5.1
17	Mass....	9,081	19,510	40.9	52.7	1,199	2,504	5.4	6.8	1,603	2,158	7.2	5.8	2,406	4,726	10.8	12.8	7,916	8,120	35.6	21.9
18	R.I.....	1,021	1,142	39.2	39.5	165	273	6.3	9.4	130	109	5.0	3.8	249	417	9.6	14.4	1,041	948	39.9	32.8
19	Conn....	5,702	10,846	36.6	47.3	802	1,518	5.1	6.6	959	1,776	6.2	7.7	2,025	3,590	13.0	15.7	6,099	5,197	39.1	22.7
	M.A.																				
20	N.Y.....	21,546	34,305	17.3	22.9	4,081	7,499	3.3	5.0	17,168	30,919	13.8	20.7	40,073	53,036	32.1	35.5	41,912	23,762	33.6	15.9
21	N.J.....	7,908	8,625	31.9	32.9	670	1,262	2.7	4.8	827	1,300	3.3	5.0	3,705	7,522	15.0	28.7	11,669	7,526	47.1	28.7
22	Pa.....	31,465	46,076	21.4	26.9	5,735	8,932	3.9	5.2	18,429	34,482	12.6	20.1	31,191	49,439	21.3	28.8	59,931	32,534	40.8	19.0
	E.N.C.																				
23	Ohio....	39,428	56,003	19.8	25.4	7,160	10,643	3.6	4.8	25,242	42,673	12.7	19.4	34,474	65,748	17.3	29.8	92,916	45,416	46.6	20.6
24	Ind.....	37,954	45,692	22.8	26.0	5,158	8,355	3.1	4.7	17,489	32,832	10.5	18.7	32,597	57,962	19.6	32.9	73,440	31,197	44.1	17.7
25	Ill.....	30,471	35,478	15.6	17.4	3,516	4,699	1.8	2.3	19,237	32,576	9.9	15.9	62,447	105,413	32.0	51.6	79,541	26,079	40.7	12.8
26	Mich....	26,293	38,593	16.9	22.0	3,927	7,599	2.5	4.3	13,926	33,055	9.0	18.9	31,019	51,175	19.9	29.2	80,354	44,907	51.7	25.6
27	Wis.....	18,499	22,642	11.0	12.7	2,460	3,332	1.5	1.9	20,135	42,897	11.9	24.1	71,466	90,497	42.4	50.9	56,022	18,392	33.2	10.3
	W.N.C.																				
28	Minn....	18,368	24,122	10.3	12.8	1,787	2,232	1.0	1.2	16,053	32,418	9.0	17.2	83,912	112,003	46.8	59.3	58,999	18,163	32.9	9.6
29	Iowa....	22,572	23,029	11.1	11.0	1,805	1,820	0.9	0.9	17,473	32,804	8.6	15.7	80,595	134,977	39.7	64.6	80,710	16,323	39.7	7.8
30	Mo.....	49,388	57,180	21.5	23.5	11,438	11,815	5.0	4.9	68,820	104,615	29.9	43.1	65,926	60,581	28.7	24.9	34,386	8,768	15.0	3.6
31	N.Dak...	3,235	5,103	5.0	7.3	198	109	0.3	0.2	3,531	7,599	5.4	10.9	39,882	47,638	61.1	68.5	18,456	9,091	28.3	13.1
32	S.Dak...	3,948	4,890	6.0	7.1	508	455	0.8	0.7	5,608	10,831	8.5	15.8	38,417	47,317	57.9	68.9	17,850	5,160	26.9	7.5
33	Nebr....	9,564	10,229	8.9	9.2	868	883	0.8	0.8	9,175	18,225	8.6	16.3	55,919	74,391	52.2	66.6	31,648	8,026	29.5	7.2
34	Kans....	17,198	21,645	13.1	15.3	2,219	1,859	1.7	1.3	12,985	23,356	9.9	16.5	54,558	66,999	41.5	47.4	44,412	27,427	33.8	19.4
	S.A.																				
35	Del.....	1,761	2,397	23.6	25.8	674	775	9.0	8.3	971	2,371	13.0	25.5	2,259	3,032	30.3	32.6	1,787	715	24.0	7.7
36	Md.....	7,488	10,997	20.7	26.6	2,792	4,144	7.7	10.0	5,350	10,058	14.8	24.4	11,652	13,007	32.2	31.5	8,880	3,069	24.6	7.4
37	D.C.....	[1]18	.(*)	[1]64.3	(*)	[1]1	(*)	[1]3.6	(*)	[1]6	(*)	[1]21.4	(*)	[1]1	(*)	[1]3.6	(*)	[1]2	(*)	[1]7.1	(*)
38	Va.....	45,324	66,250	30.1	38.3	27,312	32,823	18.1	19.0	41,672	53,219	27.6	30.8	24,482	17,677	16.2	10.2	12,033	3,053	8.0	1.8
39	W.Va....	26,906	42,021	33.0	43.0	18,501	20,701	22.7	21.2	24,409	28,534	30.0	29.2	6,093	4,344	7.5	4.5	5,509	2,016	6.8	2.1
40	N.C.....	82,969	89,873	28.8	31.3	63,260	76,983	21.9	26.8	79,558	91,641	27.6	31.9	46,541	25,172	16.1	8.8	16,145	3,809	5.6	1.3
41	S.C.....	40,466	44,526	29.1	30.1	37,607	49,787	27.0	33.7	37,668	42,811	27.1	29.0	16,511	8,969	11.9	6.1	6,943	1,688	5.0	1.1
42	Ga.....	30,705	56,195	25.6	24.9	42,769	72,985	21.6	32.3	56,310	75,449	28.4	33.4	31,435	16,438	15.9	7.3	16,818	4,662	8.5	2.1
43	Fla.....	21,834	27,122	38.4	44.3	12,361	14,791	21.7	24.2	7,373	9,897	13.0	16.2	7,382	5,631	13.0	9.2	7,893	3,735	13.9	6.1
	E.S.C.																				
44	Ky.....	56,576	76,781	25.9	32.2	29,681	37,039	13.6	15.5	82,638	102,576	37.9	43.0	38,176	20,431	17.5	8.6	11,166	1,675	5.1	0.7
45	Tenn..	69,020	83,079	29.8	35.4	26,500	27,027	11.4	11.5	85,207	102,501	36.8	43.7	36,810	19,255	15.9	8.2	13,987	2,525	6.0	1.1
46	Ala...	52,171	68,236	24.7	30.6	47,402	59,680	22.4	26.7	74,005	80,569	35.0	36.1	22,385	11,953	10.6	5.4	15,398	2,687	7.3	1.2
47	Miss.	93,070	106,786	37.0	40.5	34,426	45,222	13.7	17.2	90,458	96,936	36.0	36.8	23,168	12,597	9.2	4.8	10,164	2,032	4.0	0.8
	W.S.C.																				
48	Ark.....	52,302	70,005	28.7	35.2	19,794	21,039	10.9	10.6	68,921	88,446	37.8	44.5	24,744	14,713	13.6	7.4	16,625	4,559	9.1	2.3
49	La.....	31,685	35,051	25.5	27.1	21,119	24,371	17.0	18.8	47,732	58,152	38.5	45.0	17,486	10,260	14.1	7.9	6,000	1,460	4.8	1.1
50	Okla....	24,180	36,326	17.0	22.0	8,176	7,761	5.8	4.7	38,102	59,687	26.8	36.2	35,440	38,942	24.9	23.6	36,270	22,041	25.5	13.4
51	Tex.....	69,244	91,536	20.9	23.8	26,962	33,414	8.1	8.7	72,534	127,672	21.9	33.2	69,969	73,090	21.1	19.0	92,707	59,350	28.0	15.4
	Mt.																				
52	Mont....	3,341	4,365	9.5	11.6	516	776	1.5	2.1	4,066	7,310	11.6	19.4	17,485	18,980	49.9	50.3	9,666	6,315	27.6	16.7
53	Idaho...	5,988	8,843	14.9	21.3	1,061	1,224	2.6	3.0	5,721	14,052	14.2	33.9	16,144	13,165	40.0	31.7	11,397	4,188	28.3	10.1
54	Wyo.....	980	1,276	7.8	9.8	173	199	1.4	1.5	2,212	3,968	17.5	30.4	6,969	6,775	55.2	51.8	2,281	855	18.1	6.5
55	Colo....	6,621	8,412	14.5	17.7	1,058	1,533	2.3	3.2	5,695	11,333	12.5	23.8	17,942	20,501	39.4	43.0	14,220	5,878	31.2	12.3
56	N.Mex...	3,725	5,768	15.8	19.4	1,333	1,765	5.7	5.9	7,919	13,088	33.7	44.1	5,251	6,023	22.3	20.3	5,275	3,048	22.4	10.3
57	Ariz....	2,959	5,502	28.4	41.8	458	1,010	4.4	7.7	2,117	3,024	20.3	23.0	2,248	2,007	21.6	15.3	2,630	1,607	25.3	12.2
58	Utah....	4,916	6,937	20.3	26.3	1,319	1,894	5.5	7.2	5,055	11,559	20.9	43.9	8,699	4,460	35.9	16.9	4,209	1,501	17.4	5.7
59	Nev.....	462	817	14.8	23.9	81	72	2.6	2.1	841	1,447	27.0	42.3	1,332	975	42.7	28.5	401	112	12.9	3.3
	Pac.																				
60	Wash....	20,218	33,604	29.0	42.0	3,210	5,744	4.6	7.2	6,146	12,192	8.8	15.3	12,210	12,509	17.5	15.6	28,037	15,881	40.2	19.9
61	Oreg....	15,625	23,337	26.2	37.0	2,266	4,017	3.8	6.4	5,019	10,620	8.4	16.8	11,934	12,636	20.0	20.0	24,903	12,534	41.7	19.8
62	Calif...	49,804	61,018	36.3	43.9	4,287	6,189	3.1	4.5	8,603	14,523	6.3	10.4	20,031	21,815	14.6	15.7	54,305	35,440	39.6	25.5

See footnotes at end of table.

CROPLAND HARVESTED; BY DIVISIONS AND STATES: CENSUSES OF 1920 TO 1950

1950 and 1945 based on reports for only a sample of farms. See text]

Farms reporting horses and/or mules															Number of horses and mules				
Classified by number reported, 1950										Percent of all farms									
Total	1	2	3	4	5 or more	1940	1935	1930	1925	1950	1940	1935	1930	1925	1950	1945	1940	1935	
2,905,120	752,036	1,319,552	379,927	213,608	239,997	4,362,144	5,000,478	5,024,713	5,365,513	54.0	71.5	73.4	79.9	84.2	7,603,910	11,628,794	13,931,531	16,676,010	1
1,076,901	168,269	577,479	157,794	88,780	84,579	1,908,114	2,199,312	2,154,427	2,407,655	47.5	74.0	78.0	84.1	87.8	2,822,262	5,361,598	6,801,109	8,537,130	2
1,639,554	539,406	692,932	194,847	106,096	106,273	2,157,550	2,442,811	2,527,729	2,575,785	61.8	71.7	71.4	78.4	82.3	3,847,559	4,906,729	5,589,665	6,175,462	3
188,665	44,361	49,141	27,286	18,732	49,145	296,480	358,355	342,557	382,073	40.9	58.2	62.8	68.1	76.6	934,089	1,360,467	1,540,757	1,963,418	4
36,549	13,210	17,190	3,528	1,385	1,236	63,009	85,902	82,815	117,943	35.4	46.6	54.3	66.3	74.0	74,502	116,581	131,135	171,625	5
121,493	25,719	70,127	13,817	6,271	5,559	231,416	280,064	266,711	341,591	40.9	66.5	70.4	74.6	81.6	279,464	480,709	606,761	711,164	6
350,703	62,714	207,737	43,232	20,596	16,424	748,593	844,091	814,527	923,481	39.6	74.4	77.9	84.3	87.8	818,125	1,641,915	2,327,560	2,767,986	7
568,156	66,626	282,425	97,217	60,528	61,360	865,096	989,255	990,374	1,024,640	57.8	79.3	83.8	89.0	92.2	1,650,171	3,122,393	3,735,713	4,886,355	8
602,452	258,173	247,171	53,016	23,709	20,383	729,817	779,740	822,905	885,021	62.8	71.6	68.0	77.7	79.9	1,171,131	1,378,144	1,470,065	1,482,672	9
588,709	159,372	274,595	74,038	42,223	38,481	706,785	796,943	783,462	816,853	64.5	69.1	70.1	73.8	81.2	1,410,096	1,620,615	1,707,110	1,693,480	10
448,393	121,861	171,166	67,793	40,164	47,409	720,948	866,128	921,362	873,911	57.5	74.8	76.1	83.5	85.9	1,266,332	1,907,970	2,412,490	2,999,310	11
115,542	19,584	27,830	18,431	13,230	36,467	176,391	211,940	197,647	208,105	59.3	75.5	78.1	81.9	89.2	674,312	993,492	1,076,848	1,368,174	12
73,123	24,777	21,311	8,855	5,502	12,678	120,089	146,415	144,910	173,968	27.4	43.5	48.9	55.4	65.5	259,777	366,975	463,909	595,244	13
11,767	4,837	5,506	870	312	242	19,475	26,502	27,704	37,374	38.8	50.0	63.2	71.0	74.7	21,641	34,152	37,651	52,033	14
4,408	1,786	1,896	414	150	162	7,120	10,020	9,807	15,255	32.9	43.0	56.6	65.8	72.4	8,724	12,813	13,999	18,470	15
10,840	2,057	6,196	1,548	630	409	16,152	19,820	20,064	23,548	56.9	68.5	73.2	80.6	84.7	24,851	37,237	40,645	46,539	16
5,226	2,464	1,993	389	158	222	10,602	15,050	13,124	22,057	23.5	33.2	42.9	51.3	65.9	10,414	16,651	19,713	26,971	17
524	290	151	42	20	21	1,158	1,902	1,715	2,771	20.2	38.4	44.0	51.6	70.9	1,026	1,908	2,129	3,342	18
3,784	1,776	1,448	265	115	180	8,502	12,608	10,401	16,938	24.2	40.2	39.2	60.5	72.9	7,846	13,820	16,998	24,270	19
60,417	10,729	36,901	7,303	3,205	2,279	107,032	128,240	120,758	156,502	48.3	69.8	72.4	75.6	82.9	138,144	228,948	275,281	319,899	20
5,257	2,305	1,891	501	249	311	12,629	17,654	15,604	22,564	21.2	48.9	60.1	61.5	76.0	12,582	22,559	31,713	43,154	21
55,819	12,685	31,335	6,013	2,817	2,969	111,755	134,170	130,349	162,525	38.0	66.1	70.1	75.6	81.1	128,738	229,202	299,767	348,111	22
67,528	16,152	37,566	7,214	3,147	3,449	159,961	183,720	176,986	207,756	33.9	68.4	72.0	80.7	84.9	152,853	292,325	447,052	512,447	23
55,396	12,526	30,533	6,584	2,960	2,793	130,320	151,007	148,259	169,194	33.2	70.6	75.2	81.7	86.4	126,936	266,233	395,095	483,311	24
85,088	13,008	48,250	12,263	6,464	5,103	171,971	194,895	188,714	209,110	43.6	80.6	84.3	88.0	92.7	211,721	436,072	629,810	860,445	25
48,664	12,347	27,737	4,906	1,943	1,731	129,018	145,888	138,967	163,749	31.3	68.8	74.2	82.0	85.1	105,667	234,030	351,687	384,836	26
94,027	8,681	63,651	12,265	6,082	3,348	157,323	168,581	161,601	173,672	55.8	84.2	84.3	88.9	89.9	220,948	413,255	503,856	526,947	27
101,422	7,620	62,490	15,044	10,637	5,631	161,002	171,350	166,139	169,133	56.6	81.6	84.3	89.7	89.9	259,967	495,932	636,593	759,193	28
99,985	12,296	55,958	16,225	8,625	6,881	184,655	194,733	194,023	199,750	49.2	86.6	87.7	90.3	93.6	256,590	574,530	773,893	969,832	29
145,217	18,453	73,207	27,176	14,510	11,871	195,369	219,367	219,294	231,901	63.1	76.3	78.8	85.7	89.0	389,710	625,897	698,638	769,202	30
43,275	3,083	18,488	7,168	5,910	8,626	59,396	72,360	71,864	72,551	66.2	80.3	85.5	92.2	95.5	152,173	288,191	345,212	508,333	31
43,884	3,593	17,868	7,342	5,586	9,495	61,136	73,156	76,662	76,457	66.0	84.4	87.8	92.2	96.1	173,771	310,831	342,076	461,490	32
65,437	6,992	29,376	11,380	7,680	10,009	98,980	118,271	118,221	121,521	61.1	81.8	88.5	91.3	95.1	216,759	439,472	510,468	725,465	33
68,936	14,589	25,038	12,882	7,580	8,847	104,558	140,018	144,171	153,327	52.5	66.9	80.2	86.8	92.4	201,201	387,540	428,833	692,840	34
3,884	1,469	1,544	479	185	207	6,885	8,452	8,403	9,252	52.1	76.6	81.4	86.6	90.2	8,288	16,628	21,043	23,981	35
19,822	5,692	8,463	2,855	1,417	1,395	30,404	33,910	35,515	41,287	54.9	72.2	76.4	82.2	84.3	48,494	84,124	104,697	108,889	36
8	1	5	.....	1	1	31	48	70	106	28.6	47.7	53.9	67.3	76.3	20	67	101	159	37
93,271	33,663	41,564	9,738	4,547	3,759	107,878	118,369	128,142	150,836	61.8	61.7	59.9	75.1	77.9	194,832	237,461	253,097	255,831	38
49,176	20,281	21,898	4,105	1,629	1,263	53,872	58,177	58,781	69,050	60.4	54.3	55.5	71.1	76.4	91,987	105,113	107,857	111,012	39
188,633	80,682	81,285	15,327	6,715	4,624	203,476	205,117	213,035	222,740	65.4	73.1	68.2	76.2	78.6	352,133	372,344	374,468	362,104	40
91,428	43,599	34,227	7,440	3,043	3,119	108,712	113,333	123,432	136,364	65.6	79.0	68.5	78.2	78.9	170,343	187,839	200,863	203,065	41
129,327	56,348	51,560	11,278	5,394	4,747	185,725	206,078	219,821	216,466	65.3	86.0	82.3	86.0	86.9	253,982	315,449	351,475	358,709	42
26,903	16,438	6,625	1,794	778	1,268	32,834	36,256	35,706	38,920	47.3	52.7	49.8	60.6	65.7	51,052	59,119	56,464	58,922	43
149,586	34,028	75,611	20,615	10,877	8,455	170,368	180,779	183,161	209,051	68.5	67.4	65.0	74.3	80.9	357,834	421,563	456,323	449,837	44
147,688	31,084	73,251	18,863	12,957	11,533	163,726	177,549	180,563	197,871	63.8	66.1	64.9	73.5	78.3	370,840	423,232	451,008	445,448	45
143,527	55,227	63,605	13,254	6,397	5,044	186,655	207,657	210,871	196,597	67.9	80.5	75.9	81.9	82.7	287,928	323,901	354,115	371,206	46
147,908	39,033	62,128	21,306	11,992	13,449	186,036	230,958	208,867	213,334	58.8	63.9	74.1	66.8	82.9	393,494	451,919	445,664	426,989	47
112,548	24,639	55,405	15,794	9,074	7,636	157,984	168,404	203,680	185,437	61.7	72.9	66.6	84.0	83.5	283,873	385,068	427,163	431,687	48
86,195	25,566	30,153	13,910	7,613	8,953	118,801	130,794	127,252	107,821	69.4	79.2	76.8	78.8	81.4	233,288	293,226	317,282	320,106	49
81,424	20,175	29,228	13,700	8,203	10,118	135,212	173,130	175,880	179,634	57.2	75.2	81.2	86.3	91.1	233,220	400,566	491,838	671,746	50
168,226	51,481	56,380	24,389	15,274	20,702	308,951	393,800	414,550	401,019	50.7	73.9	78.6	83.7	86.1	515,951	829,110	1,176,207	1,575,771	51
21,919	2,995	4,035	3,206	2,552	9,131	30,784	41,344	40,965	44,088	62.5	73.6	81.8	86.3	94.0	142,903	229,248	239,903	350,216	52
22,672	3,709	7,135	4,033	2,663	5,132	32,917	35,545	33,987	35,506	56.3	75.4	78.8	81.6	87.5	91,063	147,272	170,389	196,254	53
9,170	992	1,332	1,099	1,033	4,714	12,610	15,085	14,125	14,501	72.7	84.0	86.3	88.2	93.5	82,585	111,454	123,261	148,170	54
24,948	4,874	5,830	3,863	2,793	7,588	37,680	48,650	48,580	51,707	54.7	73.3	76.4	81.0	89.1	121,131	197,849	224,284	296,409	55
14,877	2,708	4,160	2,434	1,762	3,813	27,160	33,329	26,590	27,922	63.0	79.6	80.6	84.7	88.1	85,894	113,754	127,268	161,722	56
4,965	1,056	964	671	466	1,808	13,467	13,201	10,393	8,777	47.7	72.9	70.1	73.3	81.3	69,328	79,346	76,479	88,744	57
14,746	3,028	4,063	2,868	1,761	3,026	18,937	21,780	20,238	22,243	61.0	74.5	71.0	74.5	85.6	53,728	74,623	78,853	87,555	58
2,245	222	311	257	200	1,255	2,836	3,006	2,769	3,361	72.2	79.4	81.3	80.4	86.6	27,680	39,946	36,411	39,104	59
21,174	7,489	6,697	2,534	1,501	2,953	36,842	42,818	40,750	49,023	30.3	45.1	50.7	57.5	66.9	63,555	101,848	134,902	192,502	60
19,273	6,301	5,548	2,395	1,366	3,663	32,858	37,834	36,410	41,561	32.2	53.1	58.4	66.0	74.3	74,540	111,762	140,199	171,071	61
32,676	10,987	9,066	3,926	2,635	6,062	50,389	65,763	67,750	83,384	23.8	38.0	43.7	49.9	61.1	121,682	153,365	188,808	231,671	62

Table 13.–FARM WORK POWER–HORSES AND MULES AND TRACTORS, WITH ACRES OF

[Data for number of farms and tractors for 1950 and for class of work power

	Region, division, and State	Number of horses and mules—Continued			Farms reporting tractors												Number of tractors	
		1930	1925	1920	1950	1945	1940	1930	1925	1920	Percent of all farms						1950	1945
											1950	1945	1940	1930	1925	1920		
1	U.S.....	18,885,856	22,081,520	25,199,552	2,525,206	2,002,662	1,409,697	851,457	473,848	229,332	46.9	34.2	23.1	13.5	7.4	3.6	3,609,281	2,421,747
2	The North..	9,689,688	11,711,656	13,704,004	1,554,779	1,388,822	1,030,179	623,985	348,298	163,021	68.6	55.9	39.9	24.4	12.7	5.9	2,257,167	1,662,425
3	The South..	6,931,942	7,525,795	8,259,320	692,858	411,268	237,281	129,744	72,082	32,939	26.1	14.3	7.9	4.0	2.3	1.0	922,304	498,332
4	The West...	2,264,226	2,844,069	3,236,228	277,569	202,572	142,237	97,728	53,468	33,372	60.2	41.0	27.9	19.4	10.7	7.0	429,810	260,990
	Geo. Div.																	
5	N.E.....	184,140	262,368	307,614	46,352	46,801	26,006	13,111	7,319	2,245	44.9	31.1	19.2	10.5	4.6	1.4	62,868	53,943
6	M.A.....	731,465	972,066	1,182,867	188,481	172,867	115,037	76,719	47,471	13,240	63.6	49.7	33.0	21.5	11.3	3.1	271,192	205,739
7	E.N.C...	2,948,467	3,617,652	4,424,076	614,276	538,003	401,194	238,995	141,670	55,413	69.4	56.4	39.9	24.7	13.5	5.1	892,060	643,419
9	W.N.C...	5,825,616	6,859,570	7,789,447	705,670	631,151	487,942	295,160	151,838	92,123	71.8	61.2	44.7	26.5	13.7	8.4	1,031,047	759,324
9	S.A.....	1,627,030	1,828,551	2,118,076	222,363	115,502	56,886	43,983	28,938	10,460	23.2	11.1	5.6	4.2	2.6	0.9	284,163	134,791
10	E.S.C...	1,863,142	2,045,019	2,295,398	171,254	73,558	36,940	22,584	13,299	5,044	18.8	7.7	3.6	2.1	1.3	0.5	216,065	86,598
11	W.S.C...	3,441,770	3,652,225	3,845,846	299,241	222,208	143,455	63,177	29,845	17,435	38.4	25.3	14.9	5.7	2.9	1.8	422,076	276,943
12	Mt.....	1,600,346	1,962,502	2,164,996	126,149	94,251	66,077	43,171	17,899	15,865	64.8	44.3	28.3	17.9	7.7	6.5	197,741	120,455
13	Pac.....	663,880	881,567	1,071,232	151,420	108,321	76,160	54,557	35,569	17,507	56.8	38.4	27.6	20.8	13.4	7.5	232,069	140,535
	N.E.																	
14	Maine...	61,482	82,664	94,794	12,794	12,937	7,516	3,214	1,684	605	42.1	30.7	19.3	8.2	3.4	1.3	16,665	14,794
15	N.H.....	20,267	31,740	38,442	5,405	5,386	2,850	1,013	494	196	40.4	28.7	17.2	6.8	2.3	1.0	6,946	6,094
16	Vt.....	52,803	63,504	77,832	8,417	6,596	3,394	2,342	1,500	424	44.2	24.9	14.4	9.4	5.4	1.5	10,662	7,327
17	Mass....	25,069	44,062	50,937	10,322	12,075	6,550	3,563	2,046	540	46.5	32.6	20.5	13.9	6.1	1.7	14,697	14,026
18	R.I.....	3,266	5,461	6,615	1,290	1,563	870	516	280	69	49.5	43.4	28.9	15.5	7.2	1.7	1,944	1,962
19	Conn....	21,253	34,937	38,994	8,124	8,244	4,826	2,463	1,315	411	52.1	37.1	22.8	14.3	5.7	1.8	11,954	9,740
	M.A.																	
20	N.Y.....	326,309	447,265	543,494	81,985	77,523	53,230	37,790	24,350	7,021	65.7	51.9	34.7	23.6	12.9	3.6	119,302	93,292
21	N.J.....	42,753	62,103	78,326	15,374	14,604	10,839	7,241	4,113	845	62.0	55.7	42.0	28.5	13.9	2.8	26,039	19,809
22	Pa.....	362,403	462,698	561,047	91,122	80,740	50,968	31,688	19,008	5,374	62.1	47.0	30.2	18.4	9.5	2.7	125,851	92,638
	E.N.C.																	
23	Ohio....	526,303	662,843	842,318	127,390	110,803	83,265	50,693	29,951	9,934	63.9	50.2	35.6	23.1	12.2	3.9	182,481	130,486
24	Ind.....	525,399	657,054	817,591	106,037	89,458	68,447	40,402	22,817	8,871	63.6	50.8	37.1	22.3	11.7	4.3	153,980	105,263
25	Ill.....	954,307	1,197,669	1,465,126	141,988	131,949	110,489	66,172	41,435	21,932	72.7	64.6	51.8	30.8	18.4	9.2	234,789	174,270
26	Mich....	389,188	489,420	611,393	111,373	96,452	62,146	33,098	18,515	5,584	71.6	55.0	33.1	19.5	9.6	2.8	149,377	110,120
27	Wis.....	553,270	610,666	687,648	127,488	109,341	76,847	48,630	28,952	9,092	75.6	61.5	41.2	26.8	15.0	4.8	171,433	123,280
	W.N.C.																	
28	Minn....	820,311	847,281	943,032	142,911	128,706	95,959	46,171	25,539	14,794	79.8	68.1	48.6	24.9	13.6	8.3	204,200	152,555
29	Iowa....	1,132,487	1,276,830	1,468,042	161,305	151,137	117,932	63,166	35,692	19,427	79.4	72.3	55.3	29.4	16.7	9.1	240,941	181,049
30	Mo.....	892,868	1,079,690	1,295,265	100,312	67,533	41,948	23,673	12,066	7,438	43.6	27.8	16.4	9.2	4.6	2.8	125,536	76,110
31	N.Dak...	619,840	740,584	863,555	58,338	56,619	43,787	34,148	15,853	11,834	89.3	81.4	59.2	43.8	20.9	15.2	98,676	73,984
32	S.Dak...	640,511	741,409	832,151	56,267	52,070	39,948	30,972	16,373	12,160	84.8	75.8	55.1	37.2	20.6	16.3	88,274	62,772
33	Nebr....	853,269	982,330	1,061,243	87,567	81,448	64,593	37,955	17,728	10,342	81.7	72.9	53.4	29.3	13.9	8.3	127,154	96,203
34	Kans....	866,330	1,191,446	1,326,159	98,970	93,638	83,775	59,075	28,587	16,128	75.3	66.3	53.6	35.6	17.2	9.8	146,266	116,651
	S.A.																	
35	Del.....	27,412	31,947	37,191	4,046	3,839	2,330	1,447	619	220	54.3	41.3	25.9	14.9	6.0	2.2	6,125	4,604
36	Md.....	123,150	147,444	173,962	20,532	15,968	9,448	6,744	3,814	1,410	56.8	38.7	22.4	15.6	7.8	2.9	29,905	18,789
37	D.C.....	173	279	343	[1]1	12	12	15	4	1	3.6	30.0	18.5	14.4	2.9	0.5	[1]4	21
38	Va.....	297,747	362,664	409,295	36,515	20,418	10,808	9,142	6,362	2,206	24.2	11.8	6.2	5.4	3.3	1.2	48,133	23,418
39	W.Va....	124,958	157,737	184,129	11,602	6,358	3,437	2,641	1,765	541	14.2	6.5	3.5	3.2	2.0	0.6	13,934	6,863
40	N.C.....	381,024	410,730	428,005	62,686	28,482	11,983	11,034	7,595	2,184	21.7	9.9	4.3	3.9	2.7	0.8	73,497	31,189
41	S.C.....	219,392	248,194	297,681	23,454	10,366	4,285	3,229	2,658	1,213	16.8	7.0	3.1	2.0	1.5	0.6	30,282	12,447
42	Ga.....	390,958	398,052	506,854	48,253	20,551	8,264	5,349	3,769	2,083	24.4	9.1	3.8	2.1	1.5	0.7	60,269	24,648
43	Fla.....	62,216	71,504	80,616	15,275	9,508	6,319	4,382	2,352	602	26.9	15.5	10.2	7.4	4.0	1.1	22,018	12,812
	E.S.C.																	
44	Ky.....	500,205	601,232	675,299	49,342	22,367	11,246	6,951	4,793	1,913	22.6	9.4	4.4	2.8	1.9	0.7	58,818	24,409
45	Tenn....	493,942	594,684	670,431	50,797	21,892	10,967	6,556	4,571	1,796	21.9	9.3	4.4	2.7	1.8	0.7	59,798	24,052
46	Ala.....	396,973	390,172	426,600	37,783	14,688	6,822	4,259	2,261	737	17.9	6.6	2.9	1.7	1.0	0.3	45,751	17,060
47	Miss....	472,022	458,931	523,068	33,332	14,611	7,905	4,818	1,674	598	13.3	5.5	2.7	1.5	0.7	0.2	51,698	21,077
	W.S.C.																	
48	Ark.....	499,255	522,843	574,603	41,369	18,599	9,415	4,263	2,554	1,423	22.7	9.4	4.3	1.8	1.2	0.6	60,308	26,537
49	La.....	319,394	304,827	358,871	23,486	11,433	6,937	3,810	2,466	2,142	18.9	8.8	4.6	2.4	1.9	1.6	35,735	17,630
50	Okla....	820,973	976,247	1,075,078	71,710	60,945	41,130	23,328	9,954	5,786	50.4	37.0	22.9	11.4	5.0	3.0	93,705	70,395
51	Tex.....	1,802,148	1,848,308	1,837,294	162,676	131,231	85,973	31,776	14,871	8,084	49.1	34.1	20.6	6.4	3.2	1.9	232,328	162,381
	Mt.																	
52	Mont....	458,417	604,625	678,185	27,151	24,317	19,902	17,093	5,857	6,890	77.4	64.4	47.6	36.0	12.5	11.9	44,890	31,725
53	Idaho...	213,322	240,391	300,858	27,541	17,263	10,175	4,377	1,796	1,468	68.3	41.6	23.3	10.5	4.4	3.5	39,398	20,299
54	Wyo.....	177,223	204,666	201,710	9,250	7,444	5,601	3,749	1,219	969	73.3	56.9	37.3	23.4	7.9	6.2	15,610	9,855
55	Colo....	358,468	403,498	451,829	32,162	25,386	19,063	12,029	5,970	4,526	70.6	53.3	37.1	20.1	10.3	7.6	53,117	32,766
56	N.Mex...	164,058	217,410	203,055	10,526	8,431	4,983	2,227	995	457	44.8	28.4	14.6	7.1	3.1	1.5	15,780	10,735
57	Ariz....	91,009	123,735	148,159	4,878	3,833	2,881	2,043	1,060	820	46.8	29.2	15.6	14.4	9.8	8.2	9,746	6,372
58	Utah....	94,124	113,865	128,264	12,908	6,313	2,892	1,335	804	553	53.3	24.0	11.4	4.9	3.1	2.2	15,987	6,876
59	Nev.....	43,725	54,312	52,936	1,733	1,264	580	318	198	182	55.6	36.9	16.2	9.2	5.1	5.8	3,213	1,827
	Pac.																	
60	Wash....	204,677	268,516	319,472	40,247	27,768	16,776	7,890	4,314	2,474	57.6	34.8	20.5	11.1	5.9	3.7	55,061	32,050
61	Oreg....	192,330	242,910	285,934	36,837	24,183	15,450	9,157	5,364	2,902	61.7	38.3	25.0	16.6	9.6	5.8	52,426	28,646
62	Calif...	266,873	370,141	465,826	74,336	56,370	43,934	37,510	25,891	12,131	54.2	40.6	33.1	27.6	19.0	10.3	124,582	79,839

*Not available. [1]Data for District of Columbia not included in totals. [2]Decrease in number of tractors. [3]Increase in number of horses and mules.

CROPLAND HARVESTED, BY DIVISIONS AND STATES: CENSUSES OF 1920 TO 1950—Continued

for 1950 and 1945 based on reports for only a sample of farms. See text]

Number of tractors—Continued				Decrease in number of horses and mules per unit increase in tractors					Cropland harvested (acres)		Number of horses and mules per 1,000 acres of cropland harvested						Number of tractors per 1,000 acres of cropland harvested						
1940	1930	1925	1920	1945 to 1950	1940 to 1945	1930 to 1940	1925 to 1930	1920 to 1925	1949	1944	1950	1945	1940	1935	1930	1925	1920	1950	1945	1940	1930	1925	1920	
1,567,430	920,021	505,933	246,083	3.4	2.7	7.7	7.7	12.0	344,398,550	352,865,765	22.1	33.0	43.4	56.4	52.6	64.1	72.3	10.5	6.9	4.9	2.6	1.5	0.7	1
1,130,317	663,572	365,932	172,513	4.3	2.7	6.2	6.8	10.3	207,887,638	212,322,529	13.6	25.3	36.5	51.4	45.4	55.5	64.9	10.9	7.8	6.1	3.1	1.7	0.8	2
271,496	145,779	79,860	36,500	2.5	3.0	10.7	9.0	16.9	96,598,960	102,338,942	39.8	47.9	54.1	60.6	63.3	73.6	75.7	9.5	4.9	2.6	1.3	0.8	0.3	3
165,617	110,670	60,141	37,070	2.5	1.9	13.2	11.5	17.0	39,911,952	38,204,294	23.4	35.6	49.0	70.9	62.2	90.9	114.4	10.8	6.8	5.3	3.0	1.9	1.3	4
28,480	14,109	7,844	2,397	4.7	0.6	3.7	12.5	8.3	2,805,057	3,986,870	26.6	29.2	38.5	42.4	50.3	59.0	72.1	22.4	13.5	8.4	3.9	1.8	0.6	5
126,668	81,970	49,864	14,140	3.1	1.6	2.8	7.5	5.9	12,210,785	14,441,470	22.9	33.3	45.1	47.8	51.1	59.0	69.5	22.2	14.2	9.4	5.7	3.0	0.8	6
437,008	249,333	146,665	58,092	3.3	3.3	3.3	6.5	9.1	59,570,114	61,116,594	13.7	26.9	42.0	49.3	52.1	61.2	70.5	15.0	10.5	7.9	4.4	2.5	0.9	7
538,161	318,160	161,559	97,884	5.4	2.8	9.5	6.6	14.6	133,301,682	132,777,595	12.4	23.5	32.7	53.7	42.0	52.4	61.3	7.7	5.7	4.7	2.3	1.2	0.8	8
63,205	47,376	31,075	11,229	1.4	1.3	9.9	12.4	14.6	25,021,666	27,494,434	46.8	50.1	51.9	53.0	59.1	67.2	66.5	11.4	4.9	2.2	1.7	1.1	0.4	9
41,959	24,393	14,097	5,379	1.6	1.9	8.9	17.7	28.7	22,494,415	23,801,974	62.7	68.1	67.0	65.8	74.1	86.3	85.9	9.6	3.6	1.6	1.0	0.6	0.2	10
166,332	74,010	34,688	19,892	4.4	4.6	11.1	5.4	13.1	49,082,879	51,042,534	25.8	37.4	48.8	62.2	60.6	71.1	76.1	8.6	5.4	3.4	1.3	0.7	0.4	11
75,330	48,007	19,935	17,513	4.1	1.8	19.2	12.9	83.6	24,499,809	23,102,677	27.5	43.0	58.2	93.4	68.7	99.6	137.7	8.1	5.2	4.1	2.1	1.0	1.1	12
90,287	62,663	40,206	19,557	1.2	1.9	7.2	9.7	9.2	15,412,143	15,101,617	16.9	24.3	35.9	45.6	50.6	76.1	85.2	15.1	9.3	7.0	4.8	3.5	1.6	13
8,093	3,410	1,774	635	6.7	0.5	5.1	12.9	10.6	932,028	1,315,562	23.2	26.0	32.8	37.5	47.1	51.5	62.0	17.9	11.2	7.1	2.6	1.1	0.4	14
3,129	1,096	531	207	4.8	0.4	3.1	20.3	20.7	290,199	435,748	30.1	29.4	37.7	41.4	53.3	60.6	75.6	24.0	14.0	8.4	2.9	1.0	0.4	15
3,566	2,426	1,568	444	3.7	0.9	10.7	12.5	12.7	858,512	1,159,888	29.0	32.1	39.7	41.8	49.2	56.3	68.1	12.4	6.3	3.5	2.3	1.4	0.4	16
7,335	3,921	2,212	592	9.3	0.5	1.6	11.1	4.2	376,036	580,608	27.7	28.7	43.2	49.3	52.9	70.5	90.6	39.1	24.2	16.1	8.3	3.5	1.1	17
1,008	589	318	79	(2)	0.2	2.7	8.1	4.8	39,782	61,725	26.3	30.9	43.7	50.3	59.3	78.7	106.6	49.8	31.8	20.7	10.7	4.6	1.3	18
5,349	2,667	1,441	440	2.7	0.7	1.6	11.2	4.1	308,500	433,339	25.5	31.9	46.9	50.1	57.1	70.2	85.0	38.8	22.5	14.8	7.2	2.9	1.0	19
58,906	40,369	25,681	7,497	3.5	1.3	2.8	8.2	5.3	5,791,673	6,921,549	23.9	33.1	41.8	43.3	46.9	54.0	66.7	20.6	13.5	9.0	5.8	3.1	0.9	20
12,920	8,088	4,419	946	1.6	1.3	2.3	5.3	4.7	781,820	915,729	16.1	24.6	40.7	49.9	55.1	68.4	78.5	33.3	21.6	16.6	10.4	4.9	0.9	21
54,842	33,513	19,764	5,697	3.0	1.9	2.9	7.3	7.0	5,637,292	6,604,192	22.8	34.7	49.2	52.5	55.0	63.5	71.2	22.3	14.0	9.0	5.1	2.7	0.7	22
89,999	52,974	30,905	10,469	2.7	3.8	2.1	6.2	8.8	10,295,590	10,837,062	14.8	27.0	45.8	49.4	52.0	61.9	71.5	17.7	12.0	9.2	5.2	2.9	0.9	23
73,221	41,979	23,567	9,230	2.9	4.0	4.2	7.2	11.2	11,000,662	10,912,368	11.5	24.4	40.7	47.8	51.4	61.9	69.0	14.0	9.6	7.5	4.1	2.2	0.8	24
126,069	69,628	43,325	23,102	3.7	4.0	5.7	9.3	13.2	20,364,489	20,301,602	10.4	21.5	34.5	49.0	50.3	60.6	71.9	11.5	8.6	6.9	3.7	2.2	1.1	25
66,524	34,579	19,217	5,884	3.3	2.7	1.2	6.5	9.1	7,797,346	8,520,587	13.6	27.5	44.7	46.1	50.3	57.6	66.7	19.2	12.9	8.5	4.5	2.3	0.6	26
81,195	50,173	29,651	9,407	4.0	2.2	1.6	2.8	3.8	10,112,027	10,544,975	21.9	39.2	51.3	53.9	57.5	64.0	71.7	17.0	11.7	8.3	5.2	3.1	1.0	27
105,075	48,457	26,739	15,503	4.6	3.0	3.2	1.2	8.5	19,709,121	18,558,711	13.2	26.7	33.8	44.2	44.5	47.3	57.6	10.4	8.2	5.6	2.6	1.5	0.9	28
128,516	66,258	37,230	20,270	5.3	3.8	5.8	5.0	11.3	22,547,337	21,562,039	11.4	26.6	38.5	51.2	50.8	59.5	71.9	10.7	8.4	6.4	3.0	1.7	1.0	29
45,155	24,999	12,745	7,889	4.8	2.3	9.6	15.2	44.4	12,263,847	12,902,170	31.8	48.5	56.3	65.4	67.8	78.7	84.0	10.2	5.9	3.6	1.9	0.9	0.5	30
49,361	37,605	17,483	13,006	5.5	2.3	23.4	6.0	27.5	20,352,760	20,816,814	7.5	13.8	22.2	54.4	29.2	37.3	44.5	4.8	3.6	3.2	1.8	0.9	0.7	31
44,154	33,837	17,426	12,939	5.4	1.7	28.9	6.1	20.2	17,527,893	16,524,613	9.9	18.8	27.8	94.9	35.9	46.9	56.8	5.0	3.8	3.6	1.9	1.1	0.9	32
70,761	40,729	18,765	11,100	7.2	2.8	11.4	5.9	10.3	19,406,990	19,596,324	11.2	22.4	29.5	59.5	39.9	49.6	56.0	6.6	4.9	4.1	1.9	0.9	0.6	33
95,139	66,275	31,171	17,177	6.3	1.9	15.2	9.3	9.6	21,493,734	22,816,924	9.4	17.0	24.1	41.6	35.6	53.2	60.5	6.8	5.1	5.3	2.7	1.4	0.8	34
2,661	1,600	694	239	5.5	2.3	6.0	5.0	11.5	389,283	416,162	21.3	40.0	55.6	61.7	67.4	79.0	82.9	15.7	11.1	7.0	3.9	1.7	0.5	35
10,335	7,208	4,026	1,525	3.2	2.4	5.9	7.6	10.6	1,531,421	1,745,261	31.7	48.2	65.1	64.9	70.7	82.9	87.4	19.5	10.8	6.4	4.1	2.3	0.8	36
25	17	8	1	(2)	(2)	9.0	11.8	9.1	266	867	75.2	77.3	99.3	106.4	173.0	127.0	153.8	15.0	24.2	24.6	9.8	3.6	0.4	37
11,951	9,757	6,750	2,379	1.7	1.4	20.4	21.6	10.7	3,313,849	3,933,284	58.8	60.4	65.9	66.6	74.9	91.4	89.4	14.5	6.0	3.1	2.5	1.7	0.5	38
3,656	2,792	1,860	572	1.9	0.9	19.8	35.2	20.5	1,218,239	1,489,919	75.5	70.5	68.9	64.9	75.5	94.1	97.3	11.4	4.6	2.3	1.7	1.1	0.3	39
12,756	11,426	7,909	2,277	0.5	0.1	4.9	8.4	3.1	5,782,407	6,126,001	60.9	60.8	61.1	60.7	65.6	73.7	73.2	12.7	5.1	2.1	2.0	1.4	0.4	40
4,791	3,462	2,906	1,304	1.0	1.7	13.9	51.8	30.9	3,959,822	4,149,321	43.0	45.3	46.5	48.6	53.0	57.6	55.2	7.6	3.0	1.1	0.8	0.7	0.2	41
9,327	5,870	4,145	2,252	1.7	2.4	11.4	4.1	57.5	7,098,147	7,824,189	35.8	40.3	39.9	41.5	46.9	49.0	48.4	8.5	3.2	1.1	0.7	0.5	0.2	42
7,703	5,244	2,777	680	0.9	(3)	2.3	3.8	4.3	1,728,232	1,809,430	29.5	32.7	33.6	37.3	42.8	52.2	65.2	12.7	7.1	4.6	3.6	2.0	0.5	43
11,927	7,322	4,994	2,029	1.9	2.8	9.5	43.4	25.0	5,053,682	5,322,477	70.8	79.2	86.6	83.0	93.8	116.0	107.2	11.6	4.6	2.3	1.4	1.0	0.3	44
11,817	6,865	4,767	1,872	1.5	2.3	8.7	48.0	26.2	5,575,106	5,843,567	66.5	72.4	73.2	70.4	80.9	95.8	98.8	10.7	4.1	1.9	1.1	0.8	0.3	45
7,638	4,664	2,465	811	1.3	3.2	14.4	(3)	22.0	5,729,421	6,163,110	50.3	52.6	49.8	51.3	55.8	58.7	58.7	8.0	2.8	1.1	0.7	0.4	0.1	46
10,577	5,542	1,871	667	1.9	(3)	5.2	(3)	53.3	6,136,206	6,472,820	64.1	69.8	64.1	63.4	71.6	81.1	82.2	8.4	3.3	1.5	0.8	0.3	0.1	47
12,564	5,684	3,476	1,822	3.0	3.0	10.5	10.7	31.3	5,930,093	5,994,816	47.9	64.2	64.6	67.0	75.9	84.0	88.9	10.2	4.4	1.9	0.9	0.6	0.3	48
9,476	5,016	3,482	2,812	3.3	3.0	0.5	(3)	80.7	3,148,881	3,490,159	74.1	84.0	78.3	80.5	78.5	87.5	91.4	11.4	5.1	2.3	1.2	1.0	0.7	49
45,369	25,962	10,950	6,210	7.2	3.6	17.0	10.3	20.9	11,896,040	14,088,470	19.6	28.4	38.5	54.4	52.8	67.1	71.0	7.9	5.0	3.6	1.7	0.8	0.4	50
98,923	37,348	16,780	9,048	4.5	5.5	10.2	2.2	(3)	28,107,865	27,469,089	18.4	30.2	45.2	62.0	58.8	68.3	73.4	8.3	5.9	3.8	1.2	0.6	0.4	51
22,587	19,031	6,602	7,647	6.6	1.2	61.4	11.8	(2)	7,576,173	7,439,470	18.9	30.8	41.7	76.3	58.5	94.2	177.9	5.9	4.3	3.9	2.4	1.0	2.0	52
11,103	4,691	1,927	1,587	2.9	2.5	6.7	9.8	177.8	3,647,885	3,441,661	25.0	42.8	58.0	73.5	67.7	93.2	111.2	10.8	5.9	3.8	1.5	0.7	0.6	53
6,534	4,110	1,323	1,075	5.0	3.6	22.3	9.8	(3)	1,900,646	1,843,413	43.5	60.5	80.3	121.4	88.3	130.1	174.8	8.2	5.3	4.3	2.0	0.8	0.9	54
21,423	13,334	6,693	4,990	3.8	2.3	16.6	6.8	28.4	6,892,904	6,034,697	17.6	32.8	47.0	77.0	53.1	67.8	89.4	7.7	5.4	4.5	2.0	1.1	1.0	55
5,832	2,497	1,080	491	5.5	2.8	11.0	37.7	(3)	1,897,813	1,956,827	45.3	58.1	80.9	217.4	109.9	161.6	179.4	8.3	5.5	3.7	1.7	0.8	0.4	56
4,129	2,558	1,239	930	3.0	(3)	9.2	24.8	79.0	883,717	652,049	78.5	121.7	145.4	181.6	190.4	270.8	335.4	11.0	9.8	7.9	5.3	2.7	2.1	57
3,041	1,426	850	583	2.3	1.1	9.5	34.3	53.9	1,279,469	1,247,718	42.0	59.8	81.6	107.4	81.2	111.1	124.5	12.5	5.5	3.1	1.2	0.8	0.6	58
681	360	221	210	8.8	(3)	22.8	76.2	(3)	421,202	486,842	65.7	82.1	83.5	143.5	110.1	149.8	136.0	7.6	3.8	1.6	0.9	0.6	0.5	59
18,019	8,388	4,490	2,635	1.7	2.4	7.2	16.4	27.5	4,236,705	4,290,008	15.0	23.7	37.8	52.9	56.0	82.3	79.8	13.0	7.5	5.0	2.3	1.4	0.7	60
17,077	9,838	5,768	3,070	1.6	2.5	7.2	12.4	15.9	3,218,767	3,276,086	23.2	34.1	49.6	60.4	66.2	93.7	102.0	16.3	8.7	6.0	3.4	2.2	1.1	61
55,191	44,437	29,948	13,852	0.7	1.4	7.3	7.1	5.9	7,956,671	7,535,523	15.3	20.4	28.9	35.2	40.6	64.7	80.9	15.7	10.6	8.4	6.8	5.2	2.4	62

Table 14.—CATTLE—FARMS REPORTING, NUMBER, AND VALUE, BY DIVISIONS AND STATES: 1950, 1945, AND 1940

[See tables 1, 2, and 3, and text for comparability of statistics. Average value per head in table 18]

	Region, division, and State	Farms reporting						Number							Value (dollars)		
					Percent of all farms			All ages		Over 3 months old		Percent distribution			All ages		Over 3 months old, 1950
		1950	1945	1940	1950	1945	1940	1950 (Apr. 1)	1945 (Jan. 1)	1950 (Apr. 1)	1940 (Apr. 1)	1950	1945	1940	1950	1945	
1	U.S.....	4,063,945	4,688,746	4,843,417	75.5	80.0	79.4	76,762,461	82,654,417	65,697,083	60,674,736	100.0	100.0	100.0	9,136,004,603	5,602,625,260	8,740,716,257
2	The North..	1,841,188	2,055,018	2,176,986	81.2	82.7	84.4	39,317,299	43,497,102	34,264,863	32,533,223	51.2	52.6	53.6	5,088,739,245	3,376,522,600	4,894,206,449
3	The South..	1,921,121	2,288,689	2,322,504	72.4	79.4	77.2	24,421,062	25,902,815	20,200,572	18,806,996	31.8	31.3	31.0	2,446,198,230	1,303,332,131	2,306,039,435
4	The West...	301,636	345,039	343,927	65.3	69.8	67.5	13,024,100	13,254,500	11,231,648	9,334,517	17.0	16.0	15.4	1,601,067,128	922,770,529	1,540,470,373
	Geo. Div.																
5	N.E.....	66,158	86,918	89,314	64.1	57.8	66.1	1,090,940	1,219,725	1,002,594	1,102,647	1.4	1.5	1.8	153,622,518	128,617,555	151,614,536
6	M.A.....	210,209	247,396	259,950	70.8	71.2	74.7	3,876,223	4,069,302	3,530,913	3,441,534	5.0	4.9	5.7	590,675,605	467,972,933	578,292,654
7	E.N.C...	715,130	799,833	858,784	80.8	83.9	85.4	12,180,654	13,262,306	10,715,894	10,473,466	15.9	16.0	17.3	1,659,734,789	1,130,162,181	1,599,363,190
8	W.N.C...	849,691	920,871	968,938	86.5	89.2	88.8	22,169,482	24,945,769	19,015,462	17,515,576	28.9	30.2	28.9	2,684,706,333	1,649,769,931	2,564,936,069
9	S.A.....	620,071	748,965	732,899	64.7	71.8	71.9	5,448,951	5,420,206	4,657,788	4,028,074	7.1	6.6	6.6	538,365,512	300,014,959	511,960,696
10	E.S.C...	688,945	785,672	797,940	75.5	81.9	78.0	6,051,510	5,782,319	5,018,056	4,268,664	7.9	7.0	7.0	574,622,889	269,786,856	539,278,456
11	W.S.C...	612,105	754,052	791,665	78.4	85.9	82.1	12,920,601	14,700,290	10,524,728	10,510,258	16.8	17.8	17.3	1,333,209,829	733,530,316	1,254,800,283
12	Mt.....	150,996	171,326	178,979	77.5	80.6	76.7	8,290,039	8,412,903	7,172,088	5,780,761	10.8	10.2	9.5	1,021,733,647	565,446,211	983,660,077
13	Pac.....	150,640	173,713	164,948	56.4	61.6	59.7	4,734,061	4,841,597	4,059,560	3,553,756	6.2	5.9	5.9	579,333,481	357,324,318	556,810,296
	N.E.																
14	Maine...	20,078	26,845	28,021	66.1	63.6	71.9	204,875	230,894	182,751	215,883	0.3	0.3	0.4	23,551,343	17,593,294	23,001,036
15	N.H.....	8,287	10,463	10,931	61.9	55.7	66.0	109,658	128,685	100,605	115,681	0.1	0.2	0.2	13,821,760	12,355,050	13,622,594
16	Vt.....	15,212	18,226	19,149	79.9	68.8	81.2	408,490	458,791	377,071	408,709	0.5	0.6	0.7	55,039,287	44,514,305	54,410,907
17	Mass....	11,480	16,997	16,297	51.7	45.9	51.1	179,804	197,335	167,171	180,833	0.2	0.2	0.3	30,193,478	25,687,263	29,902,919
18	R.I.....	1,426	2,019	1,839	54.9	56.0	61.0	24,022	29,325	22,550	24,629	(1)	(1)	(1)	4,361,205	4,026,709	4,324,405
19	Conn....	9,675	12,368	13,077	62.0	55.6	61.8	164,091	174,695	152,446	156,912	0.2	0.2	0.3	26,655,445	24,440,934	26,352,675
	M.A.																
20	N.Y.....	90,743	108,300	118,148	72.6	72.4	77.1	2,021,993	2,170,273	1,849,332	1,927,305	2.6	2.6	3.2	316,297,291	262,588,011	310,570,222
21	N.J.....	10,120	12,914	12,941	40.7	49.2	50.1	209,216	213,791	194,932	180,333	0.3	0.3	0.3	43,688,708	30,830,969	43,152,880
22	Pa.....	109,346	126,182	128,861	74.4	73.5	76.2	1,645,014	1,685,238	1,486,649	1,333,896	2.1	2.0	2.2	230,689,606	174,553,953	224,569,552
	E.N.C.																
23	Ohio....	157,941	177,900	192,311	79.2	80.7	82.3	2,036,276	2,168,108	1,778,340	1,771,765	2.7	2.6	2.9	247,143,658	165,347,079	236,805,977
24	Ind.....	133,793	148,758	158,394	80.3	84.5	85.8	1,780,882	1,899,719	1,537,313	1,468,866	2.3	2.3	2.4	214,830,516	144,283,428	204,425,484
25	Ill.....	162,149	177,509	190,072	83.0	86.9	89.1	2,928,345	3,278,061	2,581,961	2,455,381	3.8	4.0	4.0	398,704,049	263,512,213	383,079,769
26	Mich....	114,154	136,030	148,663	73.4	77.6	79.2	1,696,054	1,954,713	1,490,952	1,540,768	2.2	2.4	2.5	225,073,301	157,275,144	218,084,397
27	Wis.....	147,093	159,636	169,344	87.3	89.8	90.7	3,739,097	3,961,705	3,327,328	3,236,686	4.9	4.8	5.3	573,983,265	399,744,317	556,967,563
	W.N.C.																
28	Minn....	150,765	165,622	176,639	84.2	87.7	89.5	3,109,577	3,789,702	2,705,084	3,090,394	4.1	4.6	5.1	416,636,102	278,351,106	400,604,240
29	Iowa....	182,558	191,323	198,850	89.9	91.6	93.2	4,539,670	5,431,636	4,027,292	4,213,010	5.9	6.6	6.9	583,388,924	382,157,860	563,118,795
30	Mo.....	198,146	213,842	224,560	86.1	88.0	87.7	3,280,623	3,261,389	2,730,130	2,471,024	4.3	3.9	4.1	371,750,574	198,353,541	349,807,038
31	N.Dak...	52,874	60,741	63,609	80.8	87.4	86.0	1,587,790	1,877,709	1,320,437	1,178,180	2.1	2.3	1.9	178,684,306	125,780,873	169,915,930
32	S.Dak...	58,438	62,382	63,640	87.9	90.8	87.8	2,513,016	2,544,020	2,157,325	1,496,261	3.3	3.1	2.5	304,416,937	166,099,068	291,939,626
33	Nebr....	94,536	101,898	107,755	88.2	91.2	89.0	3,629,475	3,979,298	3,110,191	2,559,136	4.7	4.8	4.2	421,738,641	252,822,599	402,292,784
34	Kans....	112,374	125,063	133,885	85.5	88.6	85.6	3,509,331	4,062,015	2,965,003	2,507,571	4.6	4.9	4.1	408,090,849	246,204,884	387,257,656
	S.A.																
35	Del.....	4,314	5,529	5,911	57.9	59.5	65.7	59,706	59,835	52,733	47,241	0.1	0.1	0.1	7,653,845	5,707,950	7,370,610
36	Md.....	24,298	28,376	29,053	67.3	68.7	69.0	430,542	390,305	384,596	298,439	0.6	0.5	0.5	59,639,355	36,638,898	57,726,299
37	D.C.....	5	7	15	17.9	17.5	23.1	200	766	180	837	(1)	(1)	(1)	23,392	89,816	22,392
38	Va.....	115,674	134,154	134,832	76.6	77.5	77.1	1,199,092	1,030,420	1,014,813	815,517	1.6	1.2	1.3	138,672,248	71,521,238	130,338,216
39	W.Va....	65,042	77,302	81,419	79.9	79.2	82.0	588,306	573,083	500,654	527,067	0.8	0.7	0.9	59,741,240	33,518,580	56,460,817
40	N.C.....	169,644	194,002	186,766	58.8	67.5	67.1	697,535	721,177	600,892	540,015	0.9	0.9	0.9	65,955,868	38,174,073	63,020,907
41	S.C.....	78,318	100,698	95,571	56.2	68.2	69.5	369,560	389,287	315,175	274,586	0.5	0.5	0.5	33,000,503	20,188,821	31,493,501
42	Ga.....	133,026	173,274	166,934	67.1	76.7	77.3	1,002,771	1,140,416	841,515	803,357	1.3	1.4	1.3	85,762,957	45,952,520	81,568,554
43	Fla.....	29,750	35,623	32,398	52.3	58.2	52.0	1,101,239	1,114,917	947,230	721,015	1.4	1.3	1.2	87,916,104	48,223,063	83,959,400
	E.S.C.																
44	Ky.....	178,186	199,876	208,036	81.6	83.8	82.3	1,651,658	1,417,585	1,358,702	1,130,152	2.2	1.7	1.9	181,151,533	80,304,268	167,776,260
45	Tenn....	179,247	196,290	199,533	77.4	83.7	80.6	1,561,136	1,427,272	1,303,477	1,108,869	2.0	1.7	1.8	154,456,933	70,682,693	144,857,629
46	Ala.....	160,763	189,863	189,388	76.0	85.0	81.7	1,269,389	1,282,378	1,065,690	889,983	1.7	1.6	1.5	107,552,820	54,154,199	102,506,163
47	Miss....	170,749	199,643	200,983	67.9	75.8	69.0	1,569,327	1,655,084	1,290,187	1,139,660	2.0	2.0	1.9	131,461,603	64,645,696	124,138,404
	W.S.C.																
48	Ark.....	129,273	157,382	166,106	70.9	79.2	76.7	1,153,027	1,259,139	947,062	982,173	1.5	1.5	1.6	104,476,467	52,451,306	97,683,581
49	La.....	92,236	105,586	110,121	74.3	81.7	73.4	1,284,616	1,475,425	1,066,995	1,051,901	1.7	1.8	1.7	120,741,401	67,521,193	115,034,161
50	Okla....	122,780	150,256	160,395	86.3	91.2	89.3	2,657,951	3,101,301	2,167,208	2,194,647	3.5	3.8	3.6	272,691,555	160,993,289	256,463,850
51	Tex.....	267,816	340,828	355,043	80.8	88.5	84.9	7,825,007	8,864,425	6,343,463	6,281,537	10.2	10.7	10.4	835,300,406	452,564,528	785,618,691
	Mt.																
52	Mont....	27,922	31,184	32,435	79.6	82.6	77.6	1,758,243	1,817,069	1,528,014	1,039,669	2.3	2.2	1.7	217,918,429	136,113,929	210,620,980
53	Idaho...	33,639	35,755	37,148	83.5	86.2	85.1	948,802	949,369	815,190	663,276	1.2	1.1	1.1	112,961,115	67,922,635	108,552,825
54	Wyo.....	10,668	11,525	12,805	84.6	88.1	85.3	1,027,723	982,664	912,863	740,071	1.3	1.2	1.2	137,778,040	67,861,927	133,842,853
55	Colo....	34,927	38,538	40,174	76.6	80.9	78.1	1,775,540	1,781,200	1,542,590	1,144,213	2.3	2.2	1.9	216,138,305	110,389,932	207,657,963
56	N.Mex...	16,438	21,514	22,552	69.7	72.4	66.1	1,138,478	1,091,319	931,374	843,493	1.5	1.3	1.4	135,826,131	62,978,403	129,187,741
57	Ariz....	6,487	8,707	10,503	62.3	66.3	56.9	655,510	749,816	569,854	637,903	0.8	0.9	1.1	75,145,243	44,785,343	72,208,021
58	Utah....	18,442	21,333	20,576	76.3	81.0	81.0	561,566	562,153	494,888	373,635	0.7	0.7	0.6	70,593,409	42,542,527	68,066,049
59	Nev.....	2,473	2,770	2,786	79.5	80.8	78.0	424,177	479,313	377,315	338,501	0.6	0.6	0.6	55,372,975	32,851,515	53,523,645
	Pac.																
60	Wash....	50,673	59,889	60,062	72.6	75.0	73.5	878,200	909,855	740,496	698,468	1.1	1.1	1.2	100,749,143	60,866,094	96,318,400
61	Oreg....	43,849	49,330	48,459	73.3	78.1	78.4	1,099,124	1,101,021	926,556	799,049	1.4	1.3	1.3	115,386,073	71,541,253	110,110,438
62	Calif...	56,118	64,494	56,427	40.9	46.4	42.5	2,756,737	2,830,721	2,392,508	2,056,239	3.6	3.4	3.4	363,198,265	224,916,971	350,381,458

[1] 0.05 percent or less.

Table 15.—FARMS REPORTING CATTLE, BY NUMBER ON HAND, BY DIVISIONS AND STATES: 1950 AND 1940

[For 1950, all ages; for 1940, over 3 months old]

	Region, division, and State	Total farms reporting cattle		Under 10 head					10 to 24 head		25 to 49 head		50 to 99 head		100 head and over	
				1950												
		1950	1940	Total	1 head	2 to 4 head	5 to 9 head	1940	1950	1940	1950	1940	1950	1940	1950	1940
1	United States.....	4,063,945	4,843,417	2,200,709	510,553	1,026,596	663,560	3,194,773	1,034,322	1,103,227	558,553	385,051	185,672	109,637	84,689	50,729
2	The North.....	1,841,188	2,176,986	650,725	100,087	264,755	285,883	1,051,834	659,320	774,393	393,720	273,844	108,670	60,996	28,753	15,919
3	The South.....	1,921,121	2,322,504	1,409,547	383,759	694,786	331,002	1,942,327	309,431	255,299	122,537	77,451	50,607	29,750	28,999	17,677
4	The West.....	301,636	343,927	140,437	26,707	67,055	46,675	200,612	65,571	73,535	42,296	33,756	26,395	18,891	26,937	17,133
	Geographic Divisions:															
5	New England.....	66,158	89,314	35,146	8,696	16,991	9,459	53,300	15,180	22,249	11,327	10,827	3,930	2,625	575	313
6	Middle Atlantic.....	210,209	259,950	88,859	18,458	41,196	29,205	137,085	61,825	81,063	46,258	34,984	11,824	6,101	1,443	717
7	East North Central...	715,130	858,784	288,318	41,422	116,537	130,359	467,120	262,184	291,457	134,679	84,141	26,142	13,575	3,807	2,491
8	West North Central...	849,691	968,938	238,402	31,511	90,031	116,860	394,329	320,131	379,624	201,456	143,892	66,774	38,695	22,928	12,398
9	South Atlantic.....	620,071	732,899	511,770	182,045	246,243	83,482	653,856	64,869	52,874	26,605	17,308	11,421	6,118	5,406	2,743
10	East South Central...	688,945	797,940	536,021	138,208	268,394	129,419	705,198	103,369	66,352	32,994	17,766	11,537	6,043	5,024	2,581
11	West South Central...	612,105	791,665	361,756	63,506	180,149	118,101	583,273	141,193	136,073	62,938	42,377	27,649	17,589	18,569	12,353
12	Mountain.....	150,996	178,979	55,296	8,613	24,946	21,737	94,065	36,524	43,080	24,929	19,789	16,382	11,102	17,865	10,943
13	Pacific.....	150,640	164,948	85,141	18,094	42,109	24,938	106,547	29,047	30,455	17,367	13,967	10,013	7,789	9,072	6,190
	New England:															
14	Maine.....	20,078	28,021	13,322	3,162	6,301	3,859	20,605	4,573	5,969	1,768	1,235	370	192	45	20
15	New Hampshire.....	8,287	10,931	4,941	1,172	2,459	1,310	7,036	1,905	2,678	1,088	975	311	222	42	20
16	Vermont.....	15,212	19,149	4,253	861	1,901	1,491	6,129	3,985	6,296	4,827	5,230	1,916	1,386	231	108
17	Massachusetts.....	11,480	16,297	6,539	1,911	3,149	1,479	10,468	2,488	3,772	1,731	1,592	587	376	135	89
18	Rhode Island.....	1,426	1,839	769	204	403	162	1,039	313	472	236	253	91	61	17	14
19	Connecticut.....	9,675	13,077	5,322	1,386	2,778	1,158	8,023	1,916	3,062	1,677	1,542	655	388	105	62
	Middle Atlantic:															
20	New York.....	90,743	118,148	31,089	6,202	14,333	10,554	51,741	25,853	38,583	25,367	23,030	7,581	4,355	853	439
21	New Jersey.....	10,120	12,941	5,363	1,782	2,641	940	7,703	1,527	2,792	2,069	1,850	960	505	201	91
22	Pennsylvania.....	109,346	128,861	52,407	10,474	24,222	17,711	77,641	34,445	39,688	18,822	10,104	3,283	1,241	389	187
	East North Central:															
23	Ohio.....	157,941	192,311	81,389	12,836	33,724	34,829	127,679	55,864	53,074	17,114	9,561	3,076	1,668	498	329
24	Indiana.....	133,793	158,394	69,092	10,281	28,660	30,151	109,080	46,261	39,116	14,823	7,937	3,046	1,810	571	451
25	Illinois.....	162,149	190,072	68,635	9,554	27,997	31,084	108,320	56,292	57,380	26,972	17,929	8,422	5,180	1,828	1,263
26	Michigan.....	114,154	148,663	48,834	6,750	19,298	22,786	87,222	45,478	51,122	17,073	8,933	2,483	1,198	286	188
27	Wisconsin.....	147,093	169,344	20,368	2,001	6,858	11,509	34,819	58,289	90,765	58,697	39,781	9,115	3,719	624	260
	West North Central:															
28	Minnesota.....	150,765	176,639	34,055	3,211	11,659	19,185	48,003	69,979	91,475	40,361	32,376	5,794	4,281	576	504
29	Iowa.....	182,558	198,850	44,628	5,028	16,327	23,273	62,152	69,869	80,879	49,265	40,488	15,632	12,428	3,164	2,903
30	Missouri.....	198,146	224,560	89,545	16,029	36,822	36,694	145,064	69,011	57,832	29,522	15,744	8,137	4,615	1,931	1,305
31	North Dakota.....	52,874	63,609	9,440	593	3,132	5,715	18,324	19,733	31,297	16,320	11,348	5,780	2,169	1,601	471
32	South Dakota.....	58,438	63,640	8,411	726	2,785	4,900	16,547	18,552	28,449	17,648	13,414	9,143	3,901	4,684	1,329
33	Nebraska.....	94,536	107,755	22,093	1,896	7,416	12,781	44,443	35,477	41,354	20,853	13,329	10,129	5,293	5,984	3,336
34	Kansas.....	112,374	133,885	30,230	4,028	11,890	14,312	59,796	37,510	48,338	27,487	17,193	12,159	6,008	4,988	2,550
	South Atlantic:															
35	Delaware.....	4,314	5,911	2,438	763	1,180	495	4,219	1,058	1,295	628	343	164	45	26	9
36	Maryland.....	24,298	29,053	12,704	3,232	5,877	3,595	18,645	5,493	7,406	4,225	2,456	1,539	458	337	88
37	District of Columbia.	5	15	4	2	2	.....	9	.....	1	.....	1	.....	2	1	2
38	Virginia.....	115,674	134,832	87,825	29,551	40,930	17,344	116,172	16,011	11,980	7,048	4,423	3,426	1,732	1,364	525
39	West Virginia.....	65,042	81,419	48,750	14,107	23,055	11,588	67,440	10,817	9,964	3,845	2,961	1,281	830	349	224
40	North Carolina.....	169,644	186,766	155,721	67,785	70,361	17,575	179,077	9,913	5,679	2,888	1,417	853	470	269	123
41	South Carolina.....	78,318	95,571	71,854	30,934	34,155	6,765	91,950	3,953	2,399	1,459	790	743	332	309	100
42	Georgia.....	133,026	166,934	111,565	31,366	59,255	20,944	151,619	13,446	10,202	4,761	3,269	2,269	1,278	985	566
43	Florida.....	29,750	32,398	20,909	4,305	11,428	5,176	24,725	4,178	3,948	1,751	1,648	1,146	971	1,766	1,106
	East South Central:															
44	Kentucky.....	178,186	208,036	128,262	36,426	56,813	35,023	179,064	34,900	21,797	11,003	5,370	3,213	1,410	808	395
45	Tennessee.....	179,247	199,533	133,635	37,123	62,724	33,788	170,650	31,471	21,309	10,324	5,713	3,078	1,526	739	335
46	Alabama.....	160,763	189,388	139,926	38,390	76,283	25,253	177,306	12,793	7,534	4,057	2,338	2,124	1,251	1,863	959
47	Mississippi.....	170,749	200,983	134,198	26,269	72,574	35,355	178,178	24,205	15,712	7,610	4,345	3,122	1,856	1,614	892
	West South Central:															
48	Arkansas.....	129,273	166,106	96,055	22,897	47,871	25,287	142,610	23,520	17,523	7,003	4,097	2,007	1,396	688	480
49	Louisiana.....	92,236	110,121	67,764	9,996	37,659	20,109	90,238	13,663	12,085	5,872	4,280	2,934	2,048	2,003	1,470
50	Oklahoma.....	122,780	160,395	55,034	8,758	24,418	21,858	99,880	38,996	42,037	18,848	12,483	6,803	4,057	3,099	1,938
51	Texas.....	267,816	355,043	142,903	21,855	70,201	50,847	250,545	65,014	64,428	31,215	21,517	15,905	10,088	12,779	8,465
	Mountain:															
52	Montana.....	27,922	32,435	7,160	728	3,082	3,350	14,169	6,316	8,914	5,732	4,687	4,361	2,649	4,353	2,016
53	Idaho.....	33,639	37,148	13,131	1,481	5,424	6,226	21,081	11,291	10,586	5,463	3,198	2,138	1,288	1,616	995
54	Wyoming.....	10,668	12,805	2,670	368	1,137	1,165	4,859	2,126	3,108	1,840	1,944	1,568	1,300	2,464	1,594
55	Colorado.....	34,927	40,174	12,614	2,098	5,706	4,810	21,009	7,825	9,475	5,949	4,658	4,371	2,662	4,168	2,370
56	New Mexico.....	16,438	22,552	7,845	1,641	3,909	2,295	13,925	3,002	4,008	1,953	1,879	1,393	1,135	2,245	1,605
57	Arizona.....	6,487	10,503	2,813	524	1,435	854	5,510	1,042	1,817	760	1,145	615	850	1,257	1,181
58	Utah.....	18,442	20,576	8,488	1,678	3,987	2,823	12,644	4,477	4,576	2,841	1,865	1,579	908	1,057	583
59	Nevada.....	2,473	2,786	575	95	266	214	868	445	596	391	413	357	310	705	599
	Pacific:															
60	Washington.....	50,673	60,062	30,384	5,720	15,204	9,460	40,889	11,027	12,412	5,849	4,497	2,337	1,660	1,076	604
61	Oregon.....	43,849	48,459	26,828	5,225	13,425	8,178	33,283	8,642	9,180	4,341	3,318	2,169	1,493	1,869	1,185
62	California.....	56,118	56,427	27,929	7,149	13,480	7,300	32,375	9,378	8,863	7,177	6,152	5,507	4,636	6,127	4,401

Table 16.—COWS AND OTHER CATTLE—FARMS REPORTING AND

[See tables 1, 2, and 3, and text

	Region, division, and State	Farms reporting											Number			
		Cows, including heifers that have calved								Heifers (born before Jan. 1), 1950	Steers and bulls (born before Jan. 1), 1950	Calves (born since Jan. 1), 1950	Cows, including heifers that have calved			
		Total					Milk cows						Total			Milk cows
		1950	1945	1940	Percent of all farms reporting cattle		1950	1940	Percent of all farms reporting cows							
					1950	1945			1950	1940						
1	U.S.....	3,930,706	4,542,821	4,725,285	96.7	96.9	3,648,257	4,644,317	92.8	98.3	2,424,505	1,871,795	2,301,298	37,238,986	44,156,337	33,523,185	21,232,573
2	The North..	1,784,341	1,999,448	2,134,533	96.9	97.3	1,684,558	2,099,794	94.4	98.4	1,344,759	1,108,501	1,169,166	18,314,983	22,396,024	18,372,406	13,337,750
3	The South..	1,860,100	2,213,477	2,256,602	96.8	96.7	1,706,967	2,227,789	91.8	98.7	877,697	588,706	946,587	12,731,438	14,799,931	10,146,078	6,009,871
4	The West...	286,265	329,896	334,150	94.9	95.6	256,732	316,734	89.7	94.8	202,049	174,588	185,545	6,192,565	6,960,382	5,004,701	1,884,952
	Geo. Div.																
5	N.E....	63,329	82,953	86,987	95.7	95.4	61,348	86,620	96.9	99.6	45,010	29,775	30,343	653,197	819,892	770,805	634,329
6	M.A....	200,858	236,632	252,896	95.6	95.6	194,859	251,276	97.0	99.4	150,065	113,580	114,722	2,270,734	2,672,538	2,380,775	2,192,686
7	E.N.C...	689,475	777,275	841,748	96.4	97.2	653,060	832,353	94.7	98.9	514,668	390,693	431,565	6,059,883	7,526,136	6,382,175	5,308,293
8	W.N.C...	830,679	902,588	952,902	97.8	98.0	775,291	929,545	93.3	97.5	635,016	574,453	592,536	9,331,169	11,377,458	8,838,651	5,202,442
9	S.A....	593,106	715,857	706,929	95.7	95.6	548,220	698,364	92.4	98.8	250,580	142,634	231,469	2,881,110	3,049,067	2,273,737	1,767,204
10	E.S.C...	670,299	764,481	776,315	97.3	97.3	630,709	770,473	94.1	99.2	292,969	181,750	332,554	3,189,913	3,285,024	2,360,722	2,131,077
11	W.S.C...	596,695	733,139	773,358	97.5	97.2	528,038	758,952	88.5	98.1	334,148	264,322	382,564	6,660,415	8,465,840	5,511,619	2,111,590
12	Mt.....	146,489	164,234	173,777	97.0	95.9	129,372	160,994	88.3	92.6	106,808	97,647	98,892	3,959,660	4,379,750	3,000,996	713,529
13	Pac....	139,776	165,662	160,373	92.8	95.4	127,360	155,740	91.1	97.1	95,241	76,941	86,653	2,232,905	2,580,632	2,003,705	1,171,423
	N.E.																
14	Maine...	19,193	25,898	27,153	95.6	96.5	18,337	26,988	95.5	99.4	12,959	7,677	8,802	107,702	140,255	138,206	101,861
15	N.H....	7,843	9,733	10,630	94.6	93.0	7,585	10,572	96.7	99.5	5,764	3,266	3,451	58,881	76,849	73,888	56,685
16	Vt.....	14,859	17,503	18,726	97.7	96.0	14,660	18,676	98.7	99.7	12,305	9,727	8,973	250,710	312,217	284,918	247,107
17	Mass....	10,866	16,227	15,864	94.7	95.5	10,522	15,806	96.8	99.6	6,899	4,358	4,441	116,770	144,153	138,555	113,342
18	R.I....	1,352	1,901	1,801	94.8	94.2	1,297	1,801	95.9	100.0	795	638	525	16,825	22,115	19,691	16,440
19	Conn....	9,216	11,691	12,813	95.3	94.5	8,947	12,777	97.1	99.7	6,288	4,109	4,151	102,309	124,303	115,547	98,894
	M.A.																
20	N.Y....	87,736	104,245	115,138	96.7	96.3	85,646	114,738	97.6	99.7	68,819	51,734	52,891	1,250,318	1,504,469	1,374,140	1,217,596
21	N.J....	9,513	12,204	12,472	94.0	94.5	9,076	12,409	95.4	99.5	6,033	4,217	4,397	139,527	156,216	139,699	134,535
22	Pa.....	103,609	120,183	125,286	94.8	95.2	100,137	124,129	96.6	99.1	75,213	57,629	57,434	880,889	1,011,853	866,936	840,555
	E.N.C.																
23	Ohio....	151,017	171,788	187,866	95.6	96.6	142,584	185,725	94.4	98.9	104,951	75,003	85,989	1,011,831	1,215,679	1,052,340	873,702
24	Ind....	127,813	143,654	154,995	95.5	96.6	117,620	152,575	92.0	98.4	85,823	64,354	74,927	832,213	1,011,693	853,528	655,654
25	Ill....	156,229	172,452	186,335	96.3	97.2	143,889	183,069	92.1	98.2	109,236	91,681	96,376	1,248,676	1,585,950	1,279,154	909,025
26	Mich....	109,481	131,739	144,973	95.9	96.8	105,990	143,931	96.8	99.3	84,991	62,374	66,938	838,069	1,105,602	968,736	794,341
27	Wis.....	144,935	157,642	167,579	98.5	98.8	142,977	167,053	98.6	99.7	129,667	97,281	107,335	2,129,094	2,607,212	2,228,417	2,075,571
	W.N.C.																
28	Minn....	147,509	163,385	174,622	97.8	98.6	143,350	173,454	97.2	99.3	124,220	106,682	103,769	1,448,592	1,972,149	1,797,165	1,354,386
29	Iowa....	177,381	187,455	195,903	97.2	98.0	168,599	192,364	95.0	98.2	139,892	128,288	122,032	1,656,665	2,115,753	1,940,347	1,169,546
30	Mo.....	193,894	209,383	219,891	97.9	97.9	179,187	210,437	92.4	95.7	121,676	96,647	130,848	1,544,736	1,792,316	1,332,814	933,317
31	N.Dak...	52,403	59,930	63,030	99.1	98.7	49,220	62,096	93.9	98.5	44,517	43,864	42,113	716,985	899,211	611,503	387,268
32	S.Dak...	57,477	61,322	62,601	98.4	98.3	50,820	60,530	88.4	96.7	48,091	47,876	45,071	1,127,280	1,155,259	737,415	344,552
33	Nebr....	92,393	99,857	106,051	97.7	98.0	85,183	103,857	92.2	97.9	72,903	71,964	68,451	1,448,236	1,685,683	1,256,484	459,781
34	Kans....	109,622	121,256	130,804	97.6	97.0	98,932	126,807	90.2	96.9	83,717	79,132	80,252	1,388,675	1,757,087	1,162,923	553,592
	S.A.																
35	Del.....	4,068	5,262	5,598	94.3	95.2	3,857	5,564	94.8	99.4	2,256	1,778	2,094	34,206	40,354	33,950	31,452
36	Md.....	22,996	26,589	27,477	94.6	93.7	21,415	27,154	93.1	98.8	14,661	12,304	12,166	233,377	241,147	192,916	204,124
37	D.C....	4	5	15	80.0	71.4	4	15	100.0	100.0	1	2	1	104	568	560	103
38	Va.....	112,411	130,059	131,902	97.2	96.9	105,470	130,689	93.8	99.1	46,175	28,460	48,927	597,106	592,649	450,747	419,175
39	W.Va....	63,222	74,435	79,487	97.2	96.3	58,999	78,338	93.3	98.6	30,653	17,602	29,132	286,664	309,592	254,727	203,997
40	N.C....	161,756	185,434	180,926	95.4	95.6	153,908	179,816	95.1	99.4	55,914	22,435	47,936	391,592	426,579	356,175	332,967
41	S.C....	73,710	95,361	91,062	94.1	94.7	67,750	90,485	91.9	99.4	25,436	12,576	21,469	205,053	217,232	177,202	141,367
42	Ga.....	127,133	165,517	160,971	95.6	95.5	115,202	159,144	90.6	98.9	60,065	35,275	54,477	531,886	598,796	428,354	302,748
43	Fla....	27,806	33,195	29,491	93.5	93.2	21,615	27,159	77.7	92.1	15,419	12,202	15,267	601,122	622,150	379,106	131,271
	E.S.C.																
44	Ky.....	173,968	195,108	203,410	97.6	97.6	166,027	201,709	95.4	99.2	65,287	44,904	90,131	836,365	796,548	612,423	636,391
45	Tenn....	174,520	191,317	195,664	97.4	97.5	165,419	194,221	94.8	99.3	76,168	47,264	89,428	801,739	806,354	606,154	638,101
46	Ala.....	155,586	184,685	183,855	96.8	97.3	145,359	182,729	93.4	99.4	68,485	41,200	65,869	688,049	710,653	494,809	354,517
47	Miss....	166,225	193,371	193,386	97.4	96.9	153,904	191,814	92.6	99.2	83,029	48,382	87,126	863,760	971,469	647,336	502,068
	W.S.C.																
48	Ark.....	125,307	152,845	162,348	96.9	97.1	116,540	161,156	93.0	99.3	62,190	36,067	67,893	612,533	733,811	529,189	378,795
49	La.....	89,835	103,099	106,542	97.4	97.6	79,814	105,352	88.8	98.9	46,938	30,202	52,567	742,403	891,099	545,585	275,810
50	Okla....	120,474	145,401	157,520	98.1	96.8	107,233	155,020	89.0	98.4	76,198	65,324	84,519	1,283,559	1,668,921	1,104,262	534,244
51	Tex.....	261,079	331,794	346,948	97.5	97.3	224,451	337,424	86.0	97.3	148,822	132,729	177,585	4,021,920	5,172,009	3,332,583	922,741
	Mt.																
52	Mont....	27,453	30,139	31,842	98.3	96.6	23,023	29,054	83.9	91.2	20,954	20,925	18,473	896,801	902,110	514,482	111,321
53	Idaho...	32,700	34,535	36,469	97.2	96.6	30,830	35,710	94.3	97.9	25,157	21,641	22,967	407,406	464,902	342,875	185,819
54	Wyo.....	10,447	11,231	12,615	97.9	97.4	9,175	11,656	87.8	92.4	8,203	8,032	7,264	494,593	519,709	389,970	45,733
55	Colo....	33,795	36,849	39,261	96.8	95.6	30,566	37,583	90.4	95.7	24,496	23,037	23,292	765,846	866,789	584,638	168,764
56	N.Mex...	15,851	20,083	20,935	96.4	93.3	12,407	18,439	78.3	88.1	9,087	8,435	10,195	588,407	673,437	454,651	52,300
57	Ariz....	6,053	8,128	9,798	93.3	93.4	4,994	6,649	82.5	87.9	4,141	3,909	3,974	320,890	382,235	351,688	42,134
58	Utah....	17,799	20,619	20,156	96.5	96.7	16,471	19,621	92.5	97.3	12,896	9,837	10,909	272,414	304,409	195,043	93,371
59	Nev.....	2,391	2,650	2,701	96.7	95.7	1,906	2,282	79.7	84.5	1,874	1,831	1,818	213,303	266,159	167,649	14,087
	Pac.																
60	Wash....	47,102	57,832	58,610	93.0	96.6	43,893	57,648	93.2	98.4	33,419	25,558	28,300	425,595	509,086	417,645	254,302
61	Oreg....	41,440	47,902	47,271	94.5	97.1	38,396	46,203	92.7	97.7	27,860	21,216	24,884	533,222	599,224	457,852	203,817
62	Calif...	51,234	59,928	54,492	91.3	92.9	45,071	51,889	88.0	95.2	33,962	30,167	33,469	1,274,088	1,472,322	1,128,208	713,304

[1] 0.05 percent or less.

NUMBER, BY DIVISIONS AND STATES: 1950, 1945, AND 1940

for comparability of statistics]

Number—Continued																			
Cows including heifers that have calved—Continued			Other cattle							Percent distribution							Percent of cows that are milk cows		
Milk cows—Continued			1950 (Apr. 1)							Cows, including heifers that have calved		Other cattle, 1950							
			Total									Total							
1940 (Apr. 1)	Percent distribution		All ages	Over 3 months old	Heifers (born before Jan. 1), 1950	Steers and bulls (born before Jan. 1), 1950	Calves (born since Jan. 1), 1950	1945 (Jan. 1)	Over 3 months old, 1940 (Apr. 1)	1950	1945	All ages	Over 3 mos.	Heifers	Steers and bulls	Calves	1950	1940	
	1950	1940																	
24,074,424	100.0	100.0	39,523,475	28,458,097	15,728,101	12,729,996	11,065,378	38,498,080	27,151,551	100.0	100.0	100.0	100.0	100.0	100.0	100.0	57.0	71.8	1
15,316,110	62.8	63.6	21,002,316	15,949,880	8,945,441	7,004,439	5,052,436	21,101,078	14,160,817	49.2	50.7	53.1	56.0	56.9	55.0	45.7	72.8	83.4	2
6,627,892	28.3	27.5	11,689,624	7,469,134	4,198,810	3,270,324	4,220,490	11,102,884	8,660,918	34.2	33.5	29.6	26.2	26.7	25.7	38.1	47.2	65.3	3
2,130,422	8.9	8.8	6,831,535	5,039,083	2,583,850	2,455,233	1,792,452	6,294,118	4,329,816	16.6	15.8	17.3	17.7	16.4	19.3	16.2	30.4	42.6	4
756,570	3.0	3.1	437,743	349,397	293,158	56,239	88,346	399,833	331,842	1.8	1.9	1.1	1.2	1.9	0.4	0.8	97.1	98.2	5
2,341,362	10.3	9.7	1,605,489	1,260,179	958,510	301,669	345,310	1,396,764	1,060,759	6.1	6.1	4.1	4.4	6.1	2.4	3.1	96.6	98.3	6
5,933,190	25.0	24.6	6,120,771	4,656,011	2,952,032	1,703,979	1,464,760	5,736,170	4,091,291	16.3	17.0	15.5	16.4	18.8	13.4	13.2	87.6	93.0	7
6,284,988	24.5	26.1	12,838,313	9,684,293	4,741,741	4,942,552	3,154,020	13,568,311	8,676,925	25.1	25.8	32.5	34.0	30.1	38.8	28.5	55.8	71.1	8
1,757,530	8.3	7.3	2,567,841	1,776,678	1,056,225	720,453	791,163	2,371,139	1,754,337	7.7	6.9	6.5	6.2	6.7	5.7	7.1	61.3	77.3	9
1,986,531	10.0	8.3	2,861,597	1,828,143	1,076,474	751,669	1,033,454	2,497,295	1,907,942	8.6	7.4	7.2	6.4	6.8	5.9	9.3	66.8	84.1	10
2,883,831	9.9	12.0	6,260,186	3,864,313	2,066,111	1,798,202	2,395,873	6,234,450	4,998,639	17.9	19.2	15.8	13.6	13.1	14.1	21.7	31.7	52.3	11
859,800	3.4	3.6	4,330,379	3,212,428	1,604,606	1,607,822	1,117,951	4,033,153	2,779,765	10.6	9.9	11.0	11.3	10.2	12.6	10.1	18.0	28.7	12
1,270,622	5.5	5.3	2,501,156	1,826,655	979,244	847,411	674,501	2,260,965	1,550,051	6.0	5.8	6.3	6.4	6.2	6.7	6.1	52.5	63.4	13
132,160	0.5	0.5	97,173	75,049	59,847	15,202	22,124	90,639	77,677	0.3	0.3	0.2	0.3	0.4	0.1	0.2	94.6	95.6	14
72,399	0.3	0.3	50,777	41,724	35,282	6,442	9,053	51,836	41,793	0.2	0.2	0.1	0.1	0.2	0.1	0.1	96.3	98.0	15
281,883	1.2	1.2	157,780	126,361	109,758	16,603	31,419	146,574	123,791	0.7	0.7	0.4	0.4	0.7	0.1	0.3	98.6	98.9	16
136,249	0.5	0.6	63,034	50,401	41,802	8,599	12,633	53,182	42,278	0.3	0.3	0.2	0.2	0.3	0.1	0.1	97.1	98.3	17
19,543	0.1	0.1	7,197	5,725	4,526	1,199	1,472	7,210	4,938	(1)	0.1	(1)	(1)	(1)	(1)	(1)	97.7	99.2	18
114,336	0.5	0.5	61,782	50,137	41,943	8,194	11,645	50,392	41,365	0.3	0.3	0.2	0.2	0.3	0.1	0.1	96.7	99.0	19
1,361,600	5.7	5.7	771,675	599,014	506,213	92,801	172,661	665,804	553,165	3.4	3.4	2.0	2.1	3.2	0.7	1.6	97.4	99.1	20
138,764	0.6	0.6	69,689	55,405	45,363	10,042	14,284	57,575	40,634	0.4	0.4	0.2	0.2	0.3	0.1	0.1	96.4	99.3	21
840,998	4.0	3.5	764,125	605,760	406,934	198,826	158,365	673,385	466,960	2.4	2.3	1.9	2.1	2.6	1.6	1.4	95.4	97.0	22
992,864	4.1	4.1	1,024,445	766,509	487,796	278,713	257,936	952,429	719,425	2.7	2.8	2.6	2.7	3.1	2.2	2.3	86.3	94.3	23
746,643	3.1	3.1	948,669	705,100	420,405	284,695	243,569	888,026	615,338	2.2	2.3	2.4	2.5	2.7	2.2	2.2	78.8	87.5	24
1,080,669	4.3	4.5	1,679,669	1,333,285	623,013	710,272	346,384	1,692,111	1,176,227	3.4	3.6	4.2	4.7	4.0	5.6	3.1	72.8	84.5	25
923,779	3.7	3.8	857,985	652,883	448,070	204,813	205,102	849,111	572,032	2.3	2.5	2.2	2.3	2.8	1.6	1.9	94.8	95.4	26
2,189,235	9.8	9.1	1,610,003	1,198,234	972,748	225,486	411,769	1,354,493	1,008,269	5.7	5.9	4.1	4.2	6.2	1.8	3.7	97.5	98.2	27
1,699,849	6.4	7.1	1,660,985	1,256,492	775,367	481,125	404,493	1,817,553	1,293,229	3.9	4.5	4.2	4.4	4.9	3.8	3.7	93.5	94.6	28
1,430,279	5.5	5.9	2,883,005	2,370,627	1,004,904	1,365,723	512,378	3,315,883	2,272,663	4.4	4.8	7.3	8.3	6.4	10.7	4.6	70.6	73.7	29
900,433	4.4	3.7	1,735,887	1,185,394	646,266	539,128	550,493	1,469,073	1,138,210	4.1	4.1	4.4	4.2	4.1	4.2	5.0	60.4	67.6	30
497,664	1.8	2.1	870,805	603,452	328,930	274,522	267,353	978,498	566,677	1.9	2.0	2.2	2.1	2.1	2.2	2.4	54.0	81.4	31
456,214	1.6	1.9	1,385,736	1,030,045	521,725	508,320	355,691	1,388,761	758,846	3.0	2.6	3.5	3.6	3.3	4.0	3.2	30.6	61.9	32
609,459	2.2	2.5	2,181,239	1,661,955	751,282	910,673	519,284	2,293,615	1,302,652	3.9	3.8	5.5	5.8	4.8	7.2	4.7	31.7	48.5	33
691,090	2.6	2.9	2,120,656	1,576,328	713,267	863,061	544,328	2,304,928	1,344,648	3.7	4.0	5.4	5.5	4.5	6.8	4.9	39.9	59.4	34
32,424	0.1	0.1	25,500	18,527	13,038	5,489	6,973	19,481	13,291	0.1	0.1	0.1	0.1	0.1	(1)	0.1	91.9	95.5	35
184,703	1.0	0.8	197,165	151,219	102,896	48,323	45,946	149,158	105,523	0.6	0.5	0.5	0.5	0.7	0.4	0.4	87.5	95.7	36
558	(1)	(1)	96	76	12	64	20	198	277	(1)	(1)	(1)	(1)	(1)	(1)	(1)	99.0	99.6	37
386,633	2.0	1.6	601,986	417,707	230,724	186,983	184,279	437,771	364,770	1.6	1.3	1.5	1.5	1.5	1.5	1.7	70.2	85.8	38
218,769	1.0	0.9	301,642	213,990	124,189	89,801	87,652	263,491	272,340	0.8	0.7	0.8	0.8	0.8	0.7	0.8	71.2	85.9	39
333,101	1.6	1.4	305,943	209,300	148,193	61,107	96,643	294,598	183,840	1.1	1.0	0.8	0.7	0.9	0.5	0.9	85.0	93.5	40
159,264	0.7	0.7	164,507	110,122	74,112	36,010	54,385	172,055	97,384	0.6	0.5	0.4	0.4	0.5	0.3	0.5	68.9	89.9	41
337,723	1.4	1.4	470,885	309,629	198,724	110,905	161,256	541,620	375,003	1.4	1.4	1.2	1.1	1.3	0.9	1.5	56.9	78.8	42
104,355	0.6	0.4	500,117	346,108	164,337	181,771	154,009	492,767	341,909	1.6	1.4	1.3	1.2	1.0	1.4	1.4	21.8	27.5	43
547,151	3.0	2.3	815,293	522,337	276,432	245,905	292,956	621,037	517,729	2.2	1.8	2.1	1.8	1.8	1.9	2.6	76.1	89.3	44
549,397	3.0	2.3	759,397	501,738	293,809	207,929	257,659	620,918	502,715	2.2	1.8	1.9	1.8	1.9	1.6	2.3	79.6	90.6	45
367,241	1.7	1.5	581,340	377,641	221,406	156,235	203,699	571,725	395,174	1.8	1.6	1.5	1.3	1.4	1.2	1.8	51.5	74.2	46
522,742	2.4	2.2	705,567	426,427	284,827	141,600	279,140	683,615	492,324	2.3	2.2	1.8	1.5	1.8	1.1	2.5	58.1	80.8	47
455,851	1.8	1.9	540,494	334,529	224,962	109,567	205,965	525,328	452,984	1.6	1.7	1.4	1.2	1.4	0.9	1.9	61.8	86.1	48
329,894	1.3	1.4	542,213	324,592	212,583	112,009	217,621	584,326	506,316	2.0	2.0	1.4	1.1	1.4	0.9	2.0	37.2	60.5	49
748,310	2.5	3.1	1,374,392	883,649	474,611	409,038	490,743	1,432,380	1,090,385	3.4	3.8	3.5	3.1	3.0	3.2	4.4	41.6	67.8	50
1,349,776	4.3	5.6	3,803,087	2,321,543	1,153,955	1,167,588	1,481,544	3,692,416	2,948,954	10.8	11.7	9.6	8.2	7.3	9.2	13.4	22.9	40.5	51
143,229	0.5	0.6	861,442	631,213	328,333	302,880	230,229	914,959	525,187	2.4	2.0	2.2	2.2	2.1	2.4	2.1	12.4	27.8	52
211,180	0.9	0.9	541,396	407,784	206,826	200,958	133,612	484,467	320,401	1.1	1.1	1.4	1.4	1.3	1.6	1.2	45.6	61.6	53
67,459	0.2	0.3	533,130	418,270	212,724	205,546	114,860	462,955	350,101	1.3	1.2	1.3	1.5	1.4	1.6	1.0	9.2	17.3	54
207,143	0.8	0.9	1,009,694	776,744	367,075	409,669	232,950	914,411	559,575	2.1	2.0	2.6	2.7	2.3	3.2	2.1	22.0	35.4	55
72,397	0.2	0.3	550,071	342,967	185,790	157,177	207,104	417,882	388,842	1.6	1.5	1.4	1.2	1.2	1.2	1.9	8.9	15.9	56
40,788	0.2	0.2	334,620	248,964	106,832	142,132	85,656	367,581	286,215	0.9	0.9	0.8	0.9	0.7	1.1	0.8	13.1	11.6	57
97,884	0.4	0.4	289,152	222,474	119,684	102,790	66,678	257,744	178,592	0.7	0.7	0.7	0.8	0.8	0.8	0.6	34.3	50.2	58
19,720	0.1	0.1	210,874	164,012	77,342	86,670	46,862	213,154	170,852	0.6	0.6	0.5	0.6	0.5	0.7	0.4	6.6	11.8	59
330,173	1.2	1.4	452,605	314,901	191,547	123,354	137,704	400,769	280,823	1.1	1.2	1.1	1.1	1.2	1.0	1.2	59.8	79.1	60
256,795	1.0	1.1	565,902	393,334	216,139	177,195	172,568	501,797	341,197	1.4	1.4	1.4	1.4	1.4	1.4	1.6	38.2	56.1	61
683,654	3.4	2.8	1,482,649	1,118,420	571,558	546,862	364,229	1,358,399	928,031	3.4	3.3	3.8	3.9	3.6	4.3	3.3	56.0	60.6	62

Table 17.—FARMS REPORTING COWS AND MILK COWS, BY NUMBER REPORTED: BY DIVISIONS AND STATES: 1950

	Region, division, and State	Farms reporting cows, including heifers that have calved, by number of cows															Percent distribution by number of cows reported					
		Total	1	2	3 or 4	5 to 9	10 to 14	15 to 19	20 to 29	30 to 49	50 to 74	75 to 99	100 to 199	200 to 499	500 to 999	1,000 and over	1	2 to 4	5 to 9	10 to 49	50 to 99	100 and over
1	U.S.....	3,930,706	967,124	575,216	550,537	775,217	433,001	230,005	206,746	110,391	38,445	14,461	19,145	8,347	1,523	548	24.6	28.6	19.7	24.9	1.3	0.8
2	The North..	1,784,341	215,032	168,998	233,203	478,278	306,865	165,120	136,185	57,621	13,702	3,983	4,026	1,135	148	45	12.1	22.5	26.8	37.3	1.0	0.3
3	The South..	1,860,100	688,783	370,158	281,597	250,644	100,435	49,253	51,266	35,557	14,773	5,789	7,487	3,434	648	276	37.0	35.0	13.5	12.7	1.1	0.6
4	The West...	286,265	63,309	36,060	35,737	46,295	25,701	15,632	19,295	17,213	9,970	4,689	7,632	3,778	727	227	22.1	25.1	16.2	27.2	5.1	4.3
	Geo. Div.																					
5	N.E.....	63,329	16,922	9,090	6,001	7,916	6,932	5,352	6,108	3,804	882	179	125	15	1	1	26.7	23.8	12.5	35.0	1.7	0.2
6	M.A.....	200,858	38,138	23,505	18,760	30,844	29,422	21,967	23,444	11,870	2,157	436	277	35	2	1	19.0	21.0	15.4	43.2	1.3	0.2
7	E.N.C...	689,475	86,958	69,962	99,374	189,054	114,818	64,421	48,569	14,037	1,664	334	251	26	6	1	12.6	24.6	27.4	35.1	0.3	(1)
8	W.N.C...	830,679	73,013	66,441	109,068	250,464	155,693	73,380	58,064	27,910	8,999	3,034	3,373	1,059	139	42	8.8	21.1	30.2	37.9	1.4	0.6
9	S.A.....	593,106	289,964	125,188	71,972	49,878	19,922	10,720	11,606	7,950	2,930	1,025	1,184	546	150	71	48.9	33.2	8.4	8.5	0.7	0.3
10	E.S.C...	670,299	256,549	143,573	110,316	90,257	30,681	13,461	12,260	7,470	2,879	1,092	1,286	429	40	6	38.3	37.9	13.5	9.5	0.6	0.3
11	W.S.C...	596,695	142,270	101,397	99,309	110,509	49,832	25,072	27,400	20,137	8,964	3,672	5,017	2,459	458	199	23.8	33.6	18.5	20.5	2.1	1.4
12	Mt.....	146,489	21,409	15,858	18,792	27,496	15,318	8,994	10,891	10,239	6,224	3,018	4,920	2,630	534	166	14.6	23.7	18.8	31.0	6.3	5.6
13	Pac.....	139,776	41,900	20,202	16,945	18,799	10,383	6,638	8,404	6,974	3,746	1,671	2,712	1,148	193	61	30.0	26.6	13.4	23.2	3.9	2.9
	N.E.																					
14	Maine...	19,193	6,215	3,550	2,707	2,954	1,869	933	653	252	50	8	2	.....	.....	.....	32.4	32.6	15.4	19.3	0.3	(1)
15	N.H.....	7,843	2,415	1,274	814	1,135	870	569	470	242	40	8	5	1	.....	.....	30.8	26.6	14.5	27.4	0.6	0.1
16	Vt.....	14,859	1,914	993	793	1,823	2,106	2,025	2,836	1,843	402	72	47	4	.....	1	12.9	12.0	12.3	59.3	3.2	0.3
17	Mass....	10,866	3,270	1,584	892	1,153	1,116	893	1,013	666	178	51	43	6	1	.....	30.1	22.8	10.6	33.9	2.1	0.5
18	R.I.....	1,352	394	175	113	114	133	112	146	111	40	8	5	1	.....	.....	29.1	21.3	8.4	37.1	3.6	0.4
19	Conn....	9,216	2,715	1,514	682	737	838	820	990	690	172	32	23	3	.....	.....	29.5	23.8	8.0	36.2	2.2	0.3
	M.A.																					
20	N.Y.....	87,736	12,922	8,082	6,529	11,340	12,817	11,497	14,368	8,233	1,488	276	168	16	.....	.....	14.7	16.7	12.9	53.5	2.0	0.2
21	N.J.....	9,513	2,849	1,361	710	477	600	675	1,265	1,097	321	84	56	16	2	.....	29.9	21.8	5.0	38.2	4.3	0.8
22	Pa.....	103,609	22,367	14,062	11,521	19,027	16,005	9,795	7,811	2,540	348	76	53	3	.....	1	21.6	24.7	18.4	34.9	0.4	0.1
	E.N.C.																					
23	Ohio....	151,017	25,773	19,365	25,591	45,112	20,861	7,749	4,733	1,496	234	48	52	2	1	.....	17.1	29.8	29.9	23.1	0.2	(1)
24	Ind.....	127,813	20,513	16,954	24,087	38,818	16,312	5,867	3,817	1,140	208	53	40	4	.....	.....	16.0	32.1	30.4	21.2	0.2	(1)
25	Ill.....	156,229	21,145	18,929	26,879	44,078	22,097	10,323	8,720	3,363	516	103	64	12	.....	.....	13.5	29.3	28.2	28.5	0.4	(1)
26	Mich....	109,481	14,772	10,977	16,133	35,241	19,013	7,818	4,202	1,095	151	35	37	3	4	.....	13.5	24.8	32.2	29.3	0.2	(1)
27	Wis.....	144,935	4,755	3,737	6,684	25,805	36,535	32,664	27,097	6,943	555	95	58	5	1	1	3.3	7.2	17.8	71.2	0.4	(1)
	W.N.C.																					
28	Minn....	147,509	8,744	8,512	15,418	47,771	37,870	17,700	9,439	1,761	217	38	35	3	1	.....	5.9	16.2	32.4	45.3	0.2	(1)
29	Iowa....	177,381	13,762	14,359	24,962	56,248	35,449	16,450	11,736	3,693	535	92	77	13	5	.....	7.8	22.2	31.7	38.0	0.4	0.1
30	Mo.....	193,894	30,889	22,427	29,874	55,282	28,263	12,157	9,551	4,111	943	211	163	21	2	.....	15.9	27.0	28.5	27.9	0.6	0.1
31	N.Dak...	52,403	2,005	2,674	5,795	16,128	10,926	5,409	4,809	2,979	998	299	316	61	4	.....	3.8	16.2	30.8	46.0	2.5	0.7
32	S.Dak...	57,477	2,094	2,601	5,182	14,655	10,809	5,894	6,651	5,053	2,317	906	1,036	251	19	9	3.6	13.5	25.5	49.4	5.6	2.3
33	Nebr....	92,393	5,494	6,965	14,025	30,531	13,803	5,990	6,185	4,548	2,101	895	1,211	535	82	28	5.9	22.7	33.0	33.0	3.2	2.0
34	Kans....	109,622	10,025	8,903	13,812	29,849	18,573	9,780	9,693	5,765	1,888	593	535	175	26	5	9.1	20.7	27.2	40.0	2.3	0.7
	S.A.																					
35	Del.....	4,068	1,189	629	386	489	502	353	342	147	22	6	3	.....	.....	.....	29.2	25.0	12.0	33.0	0.7	0.1
36	Md.....	22,996	5,480	3,609	2,909	3,081	2,179	1,854	2,148	1,279	307	80	54	15	1	.....	23.8	28.3	13.4	32.4	1.7	0.3
37	D.C.....	4	2	1	.....	.....	.....	.....	.....	.....	.....	.....	1	.....	.....	.....	50.0	25.0	....	....	....	25.0
38	Va.....	112,411	42,034	24,382	17,172	14,305	5,623	2,646	2,907	2,117	744	243	204	29	5	.....	37.4	37.0	12.7	11.8	0.9	0.2
39	W.Va....	63,222	22,496	13,471	10,767	9,230	3,434	1,559	1,346	653	176	44	40	6	.....	.....	35.6	38.3	14.6	11.1	0.3	0.1
40	N.C.....	161,756	98,980	34,466	14,941	7,592	2,450	1,177	1,175	660	207	48	42	14	4	.....	61.2	30.5	4.7	3.4	0.2	(1)
41	S.C.....	73,710	46,918	15,097	5,635	2,819	1,010	584	682	590	209	69	79	15	3	.....	63.7	28.1	3.8	3.9	0.4	0.1
42	Ga.....	127,133	62,703	28,112	16,175	9,552	3,504	1,870	2,185	1,751	713	240	268	51	8	1	49.3	34.8	7.5	7.3	0.7	0.3
43	Fla.....	27,806	10,162	5,421	3,987	2,810	1,220	677	821	753	552	295	493	416	129	70	36.5	33.8	10.1	12.5	3.0	4.0
	E.S.C.																					
44	Ky.....	173,968	54,660	33,060	31,617	33,030	11,273	4,509	3,535	1,675	389	126	83	11	.....	.....	31.4	37.2	19.0	12.1	0.3	0.1
45	Tenn....	174,520	62,433	35,425	29,490	27,118	9,735	4,107	3,542	1,872	519	145	105	27	2	.....	35.8	37.2	15.5	11.0	0.4	0.1
46	Ala.....	155,586	79,980	36,438	19,415	9,699	2,970	1,577	1,775	1,533	867	426	620	260	21	5	51.4	35.9	6.2	5.0	0.8	0.6
47	Miss....	166,225	59,476	38,650	29,794	20,410	6,703	3,268	3,408	2,390	1,104	395	478	131	17	1	35.8	41.2	12.3	9.5	0.9	0.4
	W.S.C.																					
48	Ark.....	125,307	43,999	25,234	21,119	20,002	7,074	2,915	2,657	1,491	476	135	150	49	6	.....	35.1	37.0	16.0	11.3	0.5	0.2
49	La.....	89,835	26,392	20,840	16,789	11,040	4,233	2,571	2,965	2,412	1,124	483	660	280	39	7	29.4	41.9	12.3	13.6	1.8	1.1
50	Okla....	120,474	19,619	14,689	18,436	30,437	15,332	7,308	7,094	4,385	1,628	563	645	289	40	9	16.3	27.5	25.3	28.3	1.8	0.8
51	Tex.....	261,079	52,260	40,634	42,965	49,030	23,193	12,278	14,684	11,849	5,736	2,491	3,562	1,841	373	183	20.0	32.0	18.8	23.7	3.2	2.3
	Mt.																					
52	Mont....	27,453	2,175	2,168	2,968	4,421	2,912	2,039	2,844	3,018	1,969	932	1,364	546	81	16	7.9	18.7	16.1	39.4	10.6	7.3
53	Idaho...	32,700	4,453	3,686	5,359	9,025	4,282	1,896	1,601	1,072	520	248	387	156	13	2	13.6	27.7	27.6	27.1	2.3	1.7
54	Wyo.....	10,447	918	870	1,156	1,672	950	597	861	1,015	746	400	751	401	86	24	8.8	19.4	16.0	32.8	11.0	12.1
55	Colo....	33,795	5,152	3,848	4,271	6,069	3,485	2,162	2,722	2,484	1,443	655	944	474	66	20	15.2	24.0	18.0	32.1	6.2	4.5
56	N.Mex...	15,851	3,362	2,084	1,889	2,185	1,189	766	1,081	1,006	618	333	678	483	136	41	21.2	25.1	13.8	25.5	6.0	8.4
57	Ariz....	6,053	1,407	769	647	574	365	240	397	429	319	167	325	297	88	29	23.2	23.4	9.5	23.6	8.0	12.2
58	Utah....	17,799	3,710	2,256	2,328	3,300	1,911	1,119	1,156	984	461	186	265	101	16	6	20.8	25.8	18.5	29.0	3.6	2.2
59	Nev.....	2,391	232	177	174	250	224	175	229	231	148	97	206	172	48	28	9.7	14.7	10.5	35.9	10.2	19.0
	Pac.																					
60	Wash....	47,102	14,257	7,200	6,384	7,347	4,109	2,461	2,586	1,656	578	206	244	59	11	4	30.3	28.8	15.6	23.0	1.7	0.7
61	Oreg....	41,440	12,535	6,792	5,931	6,190	2,874	1,659	2,011	1,552	738	335	495	263	49	16	30.2	30.7	14.9	19.5	2.6	2.0
62	Calif...	51,234	15,108	6,210	4,630	5,262	3,400	2,518	3,807	3,766	2,430	1,130	1,973	826	133	41	29.5	21.2	10.3	26.3	6.9	5.8

[1] 0.05 percent or less.

Table 17.—FARMS REPORTING COWS AND MILK COWS, BY NUMBER REPORTED; BY DIVISIONS AND STATES: 1950—Continued

	Region, division, and State	Farms reporting milk cows, by number of cows													Percent distribution by number of milk cows reported								
		Total	1	2	3	4	5 to 9	10 to 14	15 to 19	20 to 29	30 to 49	50 to 74	75 to 99	100 and over	1	2	3 or 4	5 to 9	10 to 14	15 to 19	20 to 29	30 to 49	50 and over
1	U.S.....	3,648,257	1,055,067	636,103	336,724	253,558	707,046	320,899	156,129	119,259	46,799	10,209	2,871	3,593	28.9	17.4	16.2	19.4	8.8	4.3	3.3	1.3	0.5
2	The North..	1,684,558	253,027	200,967	138,081	127,302	460,610	250,350	125,734	92,192	30,395	4,399	868	633	15.0	11.9	15.8	27.3	14.9	7.5	5.5	1.8	0.4
3	The South..	1,706,967	726,553	389,232	173,035	108,229	201,481	51,875	21,392	18,261	11,007	3,476	1,111	1,315	42.6	22.8	16.5	11.8	3.0	1.3	1.1	0.6	0.3
4	The West...	256,732	75,487	45,904	25,608	18,027	44,955	18,674	9,003	8,806	5,397	2,334	892	1,645	29.4	17.9	17.0	17.5	7.3	3.5	3.4	2.1	1.9
	Geo. Div.																						
5	N.E.....	61,348	16,484	8,673	3,554	2,155	7,614	6,784	5,283	5,940	3,717	841	172	131	26.9	14.1	9.3	12.4	11.1	8.6	9.7	6.1	1.9
6	M.A.....	194,859	37,466	22,663	10,488	7,428	29,801	28,681	21,399	22,822	11,406	2,017	407	281	19.2	11.6	9.2	15.3	14.7	11.0	11.7	5.9	1.4
7	E.N.C...	653,060	94,029	74,213	52,341	48,043	174,537	100,087	56,528	41,301	10,681	996	177	127	14.4	11.4	15.4	26.7	15.3	8.7	6.3	1.6	0.2
8	W.N.C...	775,291	105,048	95,418	71,698	69,676	248,658	114,798	42,524	22,129	4,591	545	112	94	13.5	12.3	18.2	32.1	14.8	5.5	2.9	0.6	0.1
9	S.A.....	548,220	287,889	121,177	44,143	23,862	40,549	11,747	6,200	6,285	4,095	1,342	388	543	52.5	22.1	12.4	7.4	2.1	1.1	1.1	0.7	0.4
10	E.S.C...	630,709	263,558	143,453	65,500	42,062	78,521	19,898	7,609	5,645	2,967	884	304	308	41.8	22.7	17.1	12.4	3.2	1.2	0.9	0.5	0.2
11	W.S.C...	528,038	175,106	124,602	63,392	42,305	82,411	20,230	7,583	6,331	3,945	1,250	419	464	33.2	23.6	20.0	15.6	3.8	1.4	1.2	0.7	0.4
12	Mt.....	129,372	30,581	23,935	14,867	11,301	28,601	10,799	4,269	3,176	1,290	354	99	100	23.6	18.5	20.2	22.1	8.3	3.3	2.5	1.0	0.4
13	Pac.....	127,360	44,906	21,969	10,741	6,726	16,354	7,875	4,734	5,630	4,107	1,980	793	1,545	35.3	17.2	13.7	12.8	6.2	3.7	4.4	3.2	3.4
	N.E.																						
14	Maine...	18,337	5,988	3,388	1,615	973	2,799	1,797	879	612	235	43	6	2	32.7	18.5	14.1	15.3	9.8	4.8	3.3	1.3	0.3
15	N.H.....	7,585	2,352	1,237	471	282	1,095	899	554	451	235	36	11	2	31.0	16.3	9.9	14.4	11.3	7.3	5.9	3.1	0.6
16	Vt.....	14,660	1,869	938	460	326	1,809	2,101	2,028	2,798	1,828	384	69	50	12.7	6.4	5.4	12.3	14.3	13.8	19.1	12.5	3.4
17	Mass....	10,522	3,205	1,495	532	312	1,113	1,075	904	966	649	177	48	46	30.5	14.2	8.0	10.6	10.2	8.6	9.2	6.2	2.6
18	R.I.....	1,297	384	153	65	40	108	132	108	146	108	39	8	6	29.6	11.8	8.1	8.3	10.2	8.3	11.3	8.3	4.1
19	Conn....	8,947	2,686	1,462	411	222	690	820	810	967	662	162	30	25	30.0	16.3	7.1	7.7	9.2	9.1	10.8	7.4	2.4
	M.A.																						
20	N.Y.....	85,646	12,636	7,774	3,577	2,688	11,110	12,616	11,294	14,126	7,989	1,408	264	164	14.8	9.1	7.3	13.0	14.7	13.2	16.5	9.3	2.1
21	N.J.....	9,076	2,749	1,258	437	198	430	573	660	1,250	1,065	306	80	70	30.3	13.9	7.0	4.7	6.3	7.3	13.8	11.7	5.0
22	Pa.....	100,137	22,081	13,631	6,474	4,542	18,261	15,492	9,445	7,446	2,352	303	63	47	22.1	13.6	11.0	18.2	15.5	9.4	7.4	2.3	0.4
	E.N.C.																						
23	Ohio....	142,584	26,543	19,504	13,234	12,176	42,117	18,079	6,286	3,563	914	121	20	27	18.6	13.7	17.8	29.5	12.7	4.4	2.5	0.6	0.1
24	Ind.....	117,620	22,529	17,902	12,489	11,196	34,136	12,358	4,061	2,319	535	64	19	12	19.2	15.2	20.1	29.0	10.5	3.5	2.0	0.5	0.1
25	Ill.....	143,889	25,753	22,498	15,594	13,139	37,855	15,117	6,581	5,260	1,823	213	35	21	17.9	15.6	20.0	26.3	10.5	4.6	3.7	1.3	0.2
26	Mich....	105,990	14,407	10,541	7,860	7,949	34,587	18,278	7,434	3,865	922	106	22	19	13.6	9.9	14.9	32.6	17.2	7.0	3.6	0.9	0.1
27	Wis.....	142,977	4,797	3,768	3,164	3,583	25,842	36,255	32,166	26,294	6,487	492	81	48	3.4	2.6	4.7	18.1	25.4	22.5	18.4	4.5	0.4
	W.N.C.																						
28	Minn....	143,350	9,218	8,838	7,349	8,470	47,062	36,102	16,598	8,276	1,269	127	16	25	6.4	6.2	11.0	32.8	25.2	11.6	5.8	0.9	0.1
29	Iowa....	168,599	18,764	19,658	15,967	16,045	56,031	25,972	9,828	5,312	915	70	16	21	11.1	11.7	19.0	33.2	15.4	5.8	3.2	0.5	0.1
30	Mo.....	179,187	41,543	30,306	18,797	15,455	46,507	16,591	5,506	3,217	1,037	167	38	23	23.2	16.9	19.1	26.0	9.3	3.1	1.8	0.6	0.1
31	N.Dak...	49,220	3,077	4,096	3,834	4,350	18,798	9,774	3,269	1,587	383	42	7	3	6.3	8.3	16.6	38.2	19.9	6.6	3.2	0.8	0.1
32	S.Dak...	50,820	5,271	5,857	4,880	4,769	18,021	8,063	2,385	1,222	306	33	8	5	10.4	11.5	19.0	35.5	15.9	4.7	2.4	0.6	0.1
33	Nebr....	85,183	9,772	11,875	10,135	10,748	32,020	7,977	1,669	747	190	30	13	7	11.5	13.9	24.5	37.6	9.4	2.0	0.9	0.2	0.1
34	Kans....	98,932	17,403	14,788	10,736	9,839	30,219	10,319	3,269	1,768	491	76	14	10	17.6	14.9	20.8	30.5	10.4	3.3	1.8	0.5	0.1
	S.A.																						
35	Del.....	3,857	1,184	577	233	114	460	478	342	326	120	17	5	1	30.7	15.0	9.0	11.9	12.4	8.9	8.5	3.1	0.6
36	Md.....	21,415	5,365	3,503	1,682	1,127	2,730	1,912	1,657	1,939	1,136	264	55	45	25.1	16.4	13.1	12.7	8.9	7.7	9.1	5.3	1.7
37	D.C.....	4	3	.....	.....	.....	.....	.....	.....	.....	.....	.....	.....	1	75.0	....	....	....	....	....	....	....	25.0
38	Va.....	105,470	41,932	24,551	10,822	6,686	13,191	3,843	1,437	1,380	1,041	375	109	103	39.8	23.3	16.6	12.5	3.6	1.4	1.3	1.0	0.6
39	W.Va....	58,999	22,488	13,839	6,788	4,244	7,788	2,011	849	646	275	51	8	12	38.1	23.5	18.7	13.2	3.4	1.4	1.1	0.5	0.1
40	N.C.....	153,908	97,312	32,434	9,411	4,325	6,296	1,773	891	827	449	132	32	26	63.2	21.1	8.9	4.1	1.2	0.6	0.5	0.3	0.1
41	S.C.....	67,750	45,595	13,638	3,464	1,486	2,056	496	292	308	271	95	24	25	67.3	20.1	7.3	3.0	0.7	0.4	0.5	0.4	0.2
42	Ga.....	115,202	63,160	27,331	9,671	4,887	6,707	1,043	621	725	643	265	79	70	54.8	23.7	12.6	5.8	0.9	0.5	0.6	0.6	0.4
43	Fla.....	21,615	10,850	5,304	2,072	993	1,321	191	111	134	160	143	76	260	50.2	24.5	14.2	6.1	0.9	0.5	0.6	0.7	2.2
	E.S.C.																						
44	Ky.....	166,027	57,941	33,978	17,837	13,648	29,228	7,981	2,785	1,782	689	108	35	15	34.9	20.5	19.0	17.6	4.8	1.7	1.1	0.4	0.1
45	Tenn....	165,419	63,580	35,353	17,136	11,455	24,073	7,358	2,852	2,118	1,099	264	71	60	38.4	21.4	17.3	14.6	4.4	1.7	1.3	0.7	0.2
46	Ala.....	145,359	81,065	35,097	12,150	5,975	7,680	1,371	626	521	412	225	105	132	55.8	24.1	12.5	5.3	0.9	0.4	0.4	0.3	0.3
47	Miss....	153,904	60,972	39,025	18,377	10,984	17,540	3,188	1,346	1,224	767	287	93	101	39.6	25.4	19.1	11.4	2.1	0.9	0.8	0.5	0.3
	W.S.C.																						
48	Ark.....	116,540	45,768	26,480	12,808	8,520	16,902	3,587	1,208	811	345	84	14	13	39.3	22.7	18.3	14.5	3.1	1.0	0.7	0.3	0.1
49	La.....	79,814	30,728	22,402	10,017	5,539	7,350	987	773	903	719	237	80	79	38.5	28.1	19.5	9.2	1.2	1.0	1.1	0.9	0.5
50	Okla....	107,233	26,644	19,318	11,300	9,294	26,538	8,665	2,783	1,761	720	147	30	33	24.8	18.0	19.2	24.7	8.1	2.6	1.6	0.7	0.2
51	Tex.....	224,451	71,966	56,402	29,267	18,952	31,621	6,991	2,819	2,856	2,161	782	295	339	32.1	25.1	21.5	14.1	3.1	1.3	1.3	1.0	0.6
	Mt.																						
52	Mont....	23,023	4,706	4,894	3,265	2,448	4,984	1,549	560	406	168	33	5	5	20.4	21.3	24.8	21.6	6.7	2.4	1.8	0.7	0.2
53	Idaho...	30,830	5,354	4,459	3,242	2,808	9,041	3,655	1,288	737	200	32	7	7	17.4	14.5	19.6	29.3	11.9	4.2	2.4	0.6	0.1
54	Wyo.....	9,175	1,788	1,871	1,245	1,024	2,138	600	248	171	70	11	5	4	19.5	20.4	24.7	23.3	6.5	2.7	1.9	0.8	0.2
55	Colo....	30,566	7,329	5,695	3,379	2,601	6,686	2,568	1,051	835	328	69	10	15	24.0	18.6	19.6	21.9	8.4	3.4	2.7	1.1	0.3
56	N.Mex...	12,407	4,814	2,793	1,352	810	1,531	497	220	220	95	45	13	17	38.8	22.5	17.4	12.3	4.0	1.8	1.8	0.8	0.6
57	Ariz....	4,994	1,859	1,028	461	253	466	208	124	204	189	117	45	40	37.2	20.6	14.3	9.3	4.2	2.5	4.1	3.8	4.0
58	Utah....	16,471	4,334	2,833	1,690	1,214	3,419	1,571	677	501	178	34	12	8	26.3	17.2	17.6	20.8	9.5	4.1	3.0	1.1	0.3
59	Nev.....	1,906	397	362	233	143	336	151	101	102	62	13	2	4	20.8	19.0	19.7	17.6	7.9	5.3	5.4	3.3	1.0
	Pac.																						
60	Wash....	43,893	15,168	7,781	4,044	2,637	6,518	3,136	1,779	1,693	843	206	51	37	34.6	17.7	15.2	14.8	7.1	4.1	3.9	1.9	0.7
61	Oreg....	38,396	13,527	7,488	3,889	2,413	5,612	2,217	1,112	1,164	699	194	46	35	35.2	19.5	16.4	14.6	5.8	2.9	3.0	1.8	0.7
62	Calif...	45,071	16,211	6,700	2,808	1,676	4,224	2,522	1,843	2,773	2,565	1,580	696	1,473	36.0	14.9	10.0	9.4	5.6	4.1	6.2	5.7	8.3

Table 18.—VALUE OF CATTLE BY CLASSES—COWS, HEIFERS, STEERS AND BULLS, AND CALVES, 1950;

[Value of all cattle and

	Region, division, and State	Value of cows, including heifers that have calved (dollars)										Value of all other cattle (dollars)			
					Percent of value of all cattle				Average per head			All ages			
		1950	1945	1940	Of all ages		Over 3 months old		1950	1945	1940	1950	1945	Average per head	
					1950	1945	1950	1940						1950	1945
1	United States.....	6,337,186,981	3,858,905,194	1,785,152,564	69.4	68.9	72.5	68.7	170.18	87.39	53.25	12,798,817,622	1,743,720,066	70.81	45.29
2	The North.....	3,486,796,949	2,343,840,548	1,119,095,171	68.5	69.4	71.2	70.1	190.38	104.65	60.91	1,601,942,296	1,032,682,052	76.27	48.94
3	The South.....	1,770,471,238	920,832,190	398,373,052	72.4	70.7	76.8	67.2	139.06	62.22	39.26	675,726,992	382,499,941	57.81	34.45
4	The West.....	1,079,918,794	594,232,456	267,684,341	67.4	64.4	70.1	65.5	174.39	85.37	53.49	521,148,334	328,538,073	76.29	52.20
	Geographic Divisions:														
5	New England.....	132,451,044	113,402,359	54,594,451	86.2	88.2	87.4	87.0	202.77	138.31	70.83	21,171,474	12,515,196	48.37	31.30
6	Middle Atlantic.....	486,377,085	397,452,620	181,246,602	82.3	84.9	84.1	83.1	214.19	148.72	76.13	104,298,520	70,520,313	64.96	50.49
7	East North Central...	1,190,824,501	838,182,238	396,630,130	71.7	74.2	74.5	74.2	196.51	111.37	62.15	468,910,286	291,979,943	76.61	50.90
8	West North Central...	1,677,144,319	994,803,331	486,623,988	62.5	60.3	65.4	62.3	179.74	87.44	55.06	1,007,562,014	654,966,600	78.48	48.27
9	South Atlantic.....	385,723,306	216,249,184	94,259,576	71.6	72.1	75.3	70.6	133.88	70.92	41.46	152,642,206	83,765,775	59.44	35.33
10	East South Central...	421,460,962	193,025,419	88,513,743	73.3	71.5	78.2	68.3	132.12	58.76	37.49	153,161,927	76,761,437	53.52	30.74
11	West South Central...	963,286,970	511,557,587	215,599,733	72.3	69.7	76.8	65.4	144.63	60.43	39.12	369,922,859	221,972,729	59.09	35.60
12	Mountain.....	687,422,807	359,944,900	150,818,229	67.3	63.7	69.9	62.7	173.61	82.18	50.26	334,310,840	205,501,311	77.20	50.95
13	Pacific.....	392,495,987	234,287,556	116,866,112	67.7	65.6	70.5	69.4	175.78	90.79	58.33	186,837,494	123,036,762	74.70	54.42
	New England:														
14	Maine.....	18,841,886	14,499,033	7,581,456	80.0	82.4	81.9	80.7	174.94	103.38	54.86	4,709,457	3,094,261	48.46	34.14
15	New Hampshire.....	11,422,914	10,240,410	5,088,106	82.6	82.9	83.9	83.0	194.00	133.25	68.86	2,398,846	2,114,640	47.24	40.79
16	Vermont.....	48,387,030	39,334,503	18,293,270	87.9	88.4	88.9	85.5	193.00	125.98	64.21	6,652,257	5,179,802	42.16	35.34
17	Massachusetts.....	26,740,330	23,543,073	11,838,046	88.6	91.7	89.4	91.8	229.00	163.32	85.44	3,453,148	2,144,190	54.78	40.32
18	Rhode Island.....	3,937,050	3,693,985	1,758,703	90.3	91.7	91.0	93.2	234.00	167.04	89.32	424,155	332,724	58.93	46.15
19	Connecticut.....	23,121,834	22,091,355	10,034,870	86.7	90.4	87.7	90.7	226.00	177.72	86.85	3,533,611	2,349,579	57.19	46.63
	Middle Atlantic:														
20	New York.....	268,652,257	229,977,655	102,061,057	84.9	87.6	86.5	84.9	214.87	152.86	74.27	47,645,034	32,610,356	61.74	48.98
21	New Jersey.....	38,670,393	26,920,960	15,946,820	88.5	87.3	89.6	90.0	277.15	172.33	114.15	5,018,315	3,910,009	72.01	67.91
22	Pennsylvania.....	179,054,435	140,554,005	63,238,725	77.6	80.5	79.7	78.9	203.27	138.91	72.95	51,635,171	33,999,948	67.57	50.49
	East North Central:														
23	Ohio.....	174,920,008	120,969,831	57,408,441	70.8	73.2	73.9	72.2	172.87	99.51	54.55	72,223,650	44,377,248	70.50	46.59
24	Indiana.....	143,083,638	98,455,625	47,392,137	66.6	68.2	70.0	68.9	171.93	97.32	55.52	71,746,878	45,827,803	75.63	51.61
25	Illinois.....	241,078,072	167,853,012	76,642,450	60.5	63.7	62.9	64.2	193.07	105.84	59.92	157,625,977	95,659,201	93.84	56.53
26	Michigan.....	166,741,478	118,770,030	62,308,351	74.1	75.5	76.5	77.0	198.96	107.43	64.32	58,331,823	38,505,114	67.99	45.35
27	Wisconsin.....	465,001,305	332,133,740	152,878,751	81.0	83.1	83.5	82.4	218.40	127.39	68.60	108,981,960	67,610,577	67.69	49.92
	West North Central:														
28	Minnesota.....	291,332,254	197,751,300	106,034,751	69.9	71.0	72.7	72.2	201.11	100.27	59.00	125,303,848	80,599,806	75.44	44.34
29	Iowa.....	308,983,536	207,036,331	118,105,077	53.0	54.2	54.9	57.1	186.51	97.85	60.87	274,405,388	175,121,529	95.18	52.81
30	Missouri.....	251,342,011	131,333,767	63,826,885	67.6	66.2	71.9	62.7	162.71	73.28	47.89	120,408,563	67,019,774	69.36	45.62
31	North Dakota.....	124,926,504	79,366,693	32,786,969	69.9	63.1	73.5	65.8	174.24	88.26	53.62	53,757,802	46,414,180	61.73	47.43
32	South Dakota.....	199,639,795	96,059,523	40,296,959	65.6	57.8	68.4	61.5	177.10	83.15	54.65	104,777,142	70,039,545	75.61	50.43
33	Nebraska.....	252,686,914	140,225,783	67,955,990	59.9	55.5	62.8	60.4	174.48	83.19	54.08	169,051,727	112,596,816	77.50	49.09
34	Kansas.....	248,233,305	143,029,934	57,617,357	60.8	58.1	64.1	58.9	178.76	81.40	49.55	159,857,544	103,174,950	75.38	44.76
	South Atlantic:														
35	Delaware.....	5,952,113	4,754,285	2,185,749	77.8	83.3	80.8	82.3	174.01	117.81	64.38	1,701,732	953,665	66.73	48.95
36	Maryland.....	44,751,865	28,977,591	12,281,903	75.0	79.1	77.5	77.9	191.76	120.17	63.66	14,887,490	7,661,307	75.51	51.36
37	District of Columbia.	14,560	79,520	31,912	62.2	88.5	65.0	76.7	140.00	140.00	56.99	8,832	10,296	92.00	52.00
38	Virginia.....	92,248,044	50,121,794	20,982,886	66.5	70.1	70.8	65.0	154.49	84.57	46.55	46,424,204	21,399,444	77.12	48.88
39	West Virginia.....	41,205,928	22,460,994	11,264,744	69.0	67.0	73.0	57.2	143.74	72.55	44.22	18,535,312	11,057,586	61.45	41.97
40	North Carolina.....	51,002,359	28,962,357	15,025,857	77.3	75.9	80.9	79.6	130.24	67.89	42.19	14,953,509	9,211,716	48.88	31.27
41	South Carolina.....	25,747,116	14,993,045	6,533,986	78.0	74.3	81.8	80.9	125.56	69.02	36.87	7,253,387	5,195,776	44.09	30.20
42	Georgia.....	63,802,694	33,025,751	14,426,481	74.4	71.9	78.2	73.1	119.96	55.15	33.68	21,960,263	12,926,769	46.64	23.87
43	Florida.....	60,998,627	32,873,847	11,526,058	69.4	68.2	72.7	70.4	101.47	52.84	30.40	26,917,477	15,349,216	53.82	31.15
	East South Central:														
44	Kentucky.....	124,868,271	55,265,544	27,126,749	68.9	68.8	74.4	64.5	149.30	69.38	44.29	56,283,262	25,038,724	69.03	40.32
45	Tennessee.....	111,224,005	49,427,351	25,084,346	72.0	69.9	76.8	66.6	138.73	61.30	41.38	43,232,928	21,255,342	56.93	34.23
46	Alabama.....	82,984,696	40,156,097	16,608,742	77.2	74.2	81.0	73.1	120.61	56.51	33.57	24,568,124	13,998,102	42.26	24.48
47	Mississippi.....	102,383,990	48,176,427	19,693,906	77.9	74.5	82.5	72.4	118.53	49.59	30.42	29,077,613	16,469,269	41.21	24.09
	West South Central:														
48	Arkansas.....	78,900,256	38,358,581	18,741,315	75.5	73.1	80.8	68.0	128.81	52.27	35.42	25,576,211	14,092,725	47.32	26.83
49	Louisiana.....	96,725,269	51,018,730	17,505,944	80.1	75.6	84.1	65.8	130.29	57.25	32.09	24,016,132	16,502,463	44.29	28.24
50	Oklahoma.....	189,530,304	108,064,697	45,230,182	69.5	67.1	73.9	64.1	147.66	64.75	40.96	83,161,251	52,928,592	60.51	36.95
51	Texas.....	598,131,141	314,115,579	134,122,292	71.6	69.4	76.1	65.5	148.72	60.73	40.25	237,169,265	138,448,949	62.36	37.50
	Mountain:														
52	Montana.....	155,731,799	83,540,739	28,803,775	71.5	61.4	73.9	59.8	173.65	92.61	55.99	62,186,630	52,573,190	72.19	57.46
53	Idaho.....	73,049,333	44,397,791	19,043,209	64.7	65.4	67.3	65.7	179.30	95.50	55.54	39,911,782	23,524,844	73.72	48.56
54	Wyoming.....	94,149,457	43,159,367	20,834,902	68.3	63.6	70.3	62.8	190.36	83.05	53.43	43,628,583	24,702,560	81.83	53.36
55	Colorado.....	135,123,015	67,546,890	28,849,264	62.5	61.2	65.1	62.0	176.44	77.93	49.35	81,015,290	42,843,042	80.24	46.85
56	New Mexico.....	98,037,439	43,684,176	20,024,918	72.2	69.4	75.9	65.6	166.62	64.87	44.04	37,788,692	19,294,227	68.70	46.17
57	Arizona.....	49,231,864	25,931,077	15,070,867	65.5	57.9	68.2	65.5	153.42	67.84	42.85	25,913,379	18,854,266	77.44	51.29
58	Utah.....	46,885,610	29,890,455	9,907,502	66.4	70.3	68.9	65.4	172.11	98.19	50.80	23,707,799	12,652,072	81.99	49.09
59	Nevada.....	35,214,290	21,794,405	8,283,792	63.6	66.3	65.8	55.4	165.09	81.88	49.41	20,158,685	11,057,110	95.60	51.87
	Pacific:														
60	Washington.....	72,175,626	42,810,819	24,084,487	71.6	70.3	74.9	75.1	169.59	84.09	57.67	28,573,517	18,055,275	63.13	45.05
61	Oregon.....	80,217,864	46,973,326	23,391,156	69.5	65.7	72.9	67.9	150.44	78.39	51.09	35,168,209	24,567,927	62.15	48.96
62	California.....	240,102,497	144,503,411	69,390,469	66.1	64.2	68.5	68.0	188.45	98.15	61.51	123,095,768	80,413,560	83.02	59.20

AND COWS AND "ALL OTHER CATTLE," 1945 AND 1940; BY DIVISIONS AND STATES

calves shown in table 14]

Value of all other cattle (dollars)—Continued										Average value per head of all cattle and calves				
Over 3 months old				Heifers (born before Jan. 1), 1950	Steers and bulls (born before Jan. 1), 1950	Calves born (since Jan. 1), 1950	Average per head, 1950			All ages		Over 3 months old		
1950	1940	Average per head					Heifers	Steers and bulls	Calves	1950	1945	1950	1940	
		1950	1940											
2,403,529,276	812,965,005	84.46	29.94	926,598,292	1,476,930,984	395,288,346	58.91	116.02	35.72	119.02	67.78	133.05	42.82	1
1,407,409,500	477,428,673	88.24	33.71	539,883,061	867,526,439	194,532,796	60.35	123.85	38.50	129.43	77.63	142.83	49.07	2
535,568,197	194,236,870	71.70	22.43	223,849,138	311,719,059	140,158,795	53.31	95.32	33.21	100.17	50.32	114.16	31.51	3
460,551,579	141,299,462	91.40	32.63	162,866,093	297,685,486	60,596,755	63.03	121.25	33.81	122.93	69.62	137.15	43.81	4
19,163,492	8,171,346	54.85	24.62	13,288,420	5,875,072	2,007,982	45.33	104.47	22.73	140.82	105.45	151.22	56.92	5
91,915,569	36,835,397	72.94	34.73	58,402,445	33,513,124	12,382,951	60.93	111.09	35.86	152.38	115.00	163.78	63.37	6
408,538,689	137,696,283	87.74	33.66	188,079,793	220,458,896	60,371,599	63.71	129.38	41.22	136.26	85.22	149.25	51.02	7
887,791,750	294,725,647	91.67	33.97	280,112,403	607,679,347	119,770,264	59.07	122.95	37.97	121.10	66.13	134.89	44.61	8
126,237,390	39,266,705	71.05	22.38	55,133,398	71,103,992	26,404,816	52.20	98.69	33.37	98.80	55.35	109.91	33.15	9
117,817,494	41,095,788	64.45	21.54	54,521,030	63,296,464	35,344,433	50.65	84.21	34.20	94.96	46.66	107.47	30.36	10
291,513,313	113,874,377	75.44	22.78	114,194,710	177,318,603	78,409,546	55.27	98.61	32.73	103.18	49.90	119.24	31.35	11
296,237,270	89,650,106	92.22	32.25	104,810,411	191,426,859	38,073,570	65.32	119.06	34.06	123.25	67.21	137.15	41.60	12
164,314,309	51,649,356	89.95	33.32	58,055,682	106,258,627	22,523,185	59.29	125.39	33.39	122.38	73.80	137.16	47.42	13
4,159,150	1,812,283	55.42	23.33	2,783,607	1,375,543	550,307	46.51	90.48	24.87	114.95	76.20	125.86	43.51	14
2,199,680	1,044,825	52.72	25.00	1,587,690	611,990	199,166	45.00	95.00	22.00	126.04	96.01	135.41	53.02	15
6,023,877	3,094,775	47.67	25.00	4,280,562	1,743,315	628,380	39.00	105.00	20.00	134.74	97.03	144.30	52.33	16
3,162,589	1,056,950	62.75	25.00	2,173,704	988,885	290,559	52.00	115.00	23.00	167.92	130.17	178.88	71.31	17
387,355	128,388	67.66	26.00	239,878	147,477	36,800	53.00	123.00	25.00	181.55	137.31	191.77	76.62	18
3,230,841	1,034,125	64.44	25.00	2,222,979	1,007,862	302,770	53.00	123.00	26.00	162.44	139.91	172.87	70.54	19
41,917,965	18,199,588	69.98	32.90	30,176,126	11,741,839	5,727,069	59.61	126.53	33.17	156.43	120.99	167.94	62.40	20
4,482,487	1,769,552	80.90	43.55	3,002,372	1,480,115	535,828	66.19	147.39	37.51	208.82	144.21	221.37	98.24	21
45,515,117	16,866,257	75.14	36.12	25,223,947	20,291,170	6,120,054	61.99	102.05	38.65	140.24	103.58	151.06	60.05	22
61,885,969	22,129,581	80.74	30.76	29,844,983	32,040,986	10,337,681	61.18	114.96	40.08	121.37	76.26	133.16	44.89	23
61,341,846	21,376,422	87.00	34.74	26,218,174	35,123,672	10,405,032	62.36	123.37	42.72	120.63	75.95	132.98	46.82	24
142,001,697	42,775,154	106.51	36.37	42,061,839	99,939,858	15,624,280	67.51	140.71	45.11	136.15	80.39	148.37	48.64	25
51,342,919	18,649,474	78.64	32.60	27,720,467	23,622,452	6,988,904	61.87	115.34	34.08	132.70	80.46	146.27	52.54	26
91,966,258	32,765,652	76.75	32.50	62,234,330	29,731,928	17,015,702	63.98	131.86	41.32	153.51	100.90	167.39	57.36	27
109,271,986	40,908,463	86.97	31.63	48,319,051	60,952,935	16,031,862	62.32	126.69	39.63	133.98	73.45	148.09	47.55	28
254,135,259	88,698,112	107.20	39.03	63,584,330	190,550,929	20,270,129	63.27	139.52	39.56	128.51	70.36	139.83	49.09	29
98,465,027	37,999,594	83.07	33.39	36,650,056	61,814,971	21,943,536	56.71	114.66	39.86	113.32	60.82	128.13	41.21	30
44,989,426	17,058,478	74.55	30.10	17,023,255	27,966,171	8,768,376	51.75	101.87	32.80	112.54	66.99	128.68	42.31	31
92,299,831	25,198,164	89.61	33.21	31,763,087	60,536,744	12,477,311	60.88	119.09	35.08	121.14	65.29	135.32	43.77	32
149,605,870	44,593,780	90.02	34.23	43,041,805	106,564,065	19,445,857	57.29	117.02	37.45	116.20	63.53	129.35	43.98	33
139,024,351	40,269,056	88.20	29.95	39,730,819	99,293,532	20,833,193	55.70	115.05	38.27	116.29	60.61	130.61	39.04	34
1,418,497	469,693	76.56	35.34	795,602	622,895	283,235	61.02	113.48	40.62	128.19	95.39	139.77	56.21	35
12,974,434	3,477,374	85.80	32.95	6,771,104	6,203,330	1,913,056	65.81	128.37	41.64	138.52	93.87	150.10	52.81	36
7,832	9,695	103.05	35.00	792	7,040	1,000	66.00	110.00	50.00	116.96	117.25	124.40	49.71	37
38,090,172	11,302,211	91.19	30.98	15,098,812	22,991,360	8,334,032	65.44	122.96	45.23	115.65	69.41	128.44	39.59	38
15,254,889	8,434,375	71.29	30.97	6,616,417	8,638,472	3,280,423	53.28	96.20	37.43	101.55	58.49	112.77	37.37	39
12,018,548	3,861,216	57.42	21.00	7,013,993	5,004,555	2,934,961	47.33	81.90	30.37	94.56	52.93	104.88	34.98	40
5,746,385	1,544,221	52.18	15.86	3,078,495	2,667,890	1,507,002	41.54	74.09	27.71	89.30	51.86	99.92	29.42	41
17,765,860	5,321,895	57.38	14.19	8,708,204	9,057,656	4,194,403	43.82	81.67	26.01	85.53	40.29	96.93	24.58	42
22,960,773	4,846,025	66.34	14.17	7,049,979	15,910,794	3,956,704	42.90	87.53	25.69	79.83	43.25	88.64	22.71	43
42,907,989	14,909,086	82.15	28.80	16,787,367	26,120,622	13,375,273	60.73	106.22	45.66	109.68	56.63	123.48	37.19	44
33,633,624	12,589,828	67.03	25.04	16,061,832	17,571,792	9,599,304	54.67	84.51	37.26	98.94	49.52	111.13	33.98	45
19,521,467	6,103,990	51.69	15.45	9,267,290	10,254,177	5,046,657	41.86	65.63	24.78	84.73	42.23	96.19	25.52	46
21,754,414	7,492,884	51.02	15.22	12,404,541	9,349,873	7,323,199	43.55	66.03	26.23	83.77	39.06	96.22	23.86	47
18,783,325	8,800,445	56.15	19.43	10,536,046	8,247,279	6,792,886	46.83	75.27	32.98	90.61	41.66	103.14	28.04	48
18,308,892	9,085,219	56.41	17.94	9,918,189	8,390,703	5,707,240	46.66	74.91	26.23	93.99	45.76	107.81	25.28	49
66,933,546	25,372,573	75.75	23.27	26,865,058	40,068,488	16,227,705	56.60	97.96	33.07	102.59	51.91	118.34	32.17	50
187,487,550	70,616,140	80.76	23.95	66,875,417	120,612,133	49,681,715	57.95	103.30	33.53	106.75	51.05	123.85	32.59	51
54,889,181	19,357,162	86.96	36.86	19,682,543	35,206,638	7,297,449	59.95	116.24	31.70	123.94	74.91	137.84	46.32	52
35,503,492	9,944,466	87.06	31.04	11,608,084	23,895,408	4,408,290	56.12	118.91	32.99	119.06	71.55	133.16	43.70	53
39,693,396	12,352,939	94.90	35.28	14,802,736	24,890,660	3,935,187	69.59	121.10	34.26	134.06	69.06	146.62	44.84	54
72,534,948	17,663,374	93.38	31.57	23,170,851	49,364,097	8,480,342	63.12	120.50	36.40	121.73	61.98	134.62	40.65	55
31,150,302	10,481,375	90.83	26.96	13,762,745	17,387,557	6,638,390	74.08	110.62	32.05	119.31	57.71	138.71	36.17	56
22,976,157	7,939,328	92.29	27.74	7,453,084	15,523,073	2,937,222	69.76	109.22	34.29	114.64	59.73	126.71	36.07	57
21,180,439	5,248,234	95.20	29.39	8,000,873	13,179,566	2,527,360	66.85	128.22	37.90	125.71	75.68	137.54	40.56	58
18,309,355	6,663,228	111.63	39.00	6,329,495	11,979,860	1,849,330	81.84	138.22	39.46	130.54	68.54	141.85	44.16	59
24,142,774	7,969,173	76.67	28.38	10,164,642	13,978,132	4,430,743	53.07	113.32	32.18	114.72	66.90	130.07	45.89	60
29,892,574	11,056,700	76.00	32.41	11,372,633	18,519,941	5,275,635	52.62	104.52	30.57	104.98	64.98	118.84	43.11	61
110,278,961	32,623,483	98.60	35.15	36,518,407	73,760,554	12,816,807	63.89	134.88	35.19	131.75	79.46	146.45	49.61	62

Table 19.—CATTLE—FARMS REPORTING, 1900 TO 1950; AND

[See tables 1, 2, and 3, and text,

	Region, division, and State	Farms reporting								Percent of all farms							
		1950	1945	1940	1935	1930	1920	1910	1900	1950	1945	1940	1935	1930	1920	1910	1900
1	**United States**	4,063,945	4,688,746	4,843,417	5,480,775	4,803,174	5,358,243	5,284,916	4,730,480	75.5	80.0	79.4	80.5	76.4	83.1	83.1	82.4
2	The North	1,841,188	2,055,018	2,176,986	2,433,984	2,253,844	2,502,489	2,582,462	2,568,255	81.2	82.7	84.4	86.3	88.0	90.6	89.3	89.4
3	The South	1,921,121	2,288,689	2,322,504	2,655,563	2,213,694	2,485,437	2,426,302	1,972,548	72.4	79.4	77.2	77.6	68.7	77.5	78.3	75.3
4	The West	301,636	345,039	343,927	391,228	335,636	370,317	276,152	189,677	65.3	69.8	67.5	68.5	66.7	77.4	74.0	78.1
	Geographic Divisions:																
5	New England	66,158	86,918	89,314	112,170	97,015	129,823	149,279	159,229	64.1	57.8	66.1	70.9	77.7	82.9	79.1	83.0
6	Middle Atlantic	210,209	247,396	259,950	304,813	288,537	364,917	404,325	433,212	70.8	71.2	74.7	76.6	80.7	85.8	86.3	89.2
7	East North Central	715,130	799,833	858,784	948,422	858,657	989,542	1,019,781	1,022,889	80.8	83.9	85.4	87.5	88.8	91.2	90.8	90.1
8	West North Central	849,691	920,871	968,938	1,068,575	1,009,635	1,018,207	1,009,077	952,925	86.5	89.2	88.8	90.6	90.7	92.8	90.9	89.8
9	South Atlantic	620,071	748,965	732,899	843,077	685,486	871,465	841,737	714,394	64.7	71.8	71.9	73.5	64.8	75.2	75.7	74.2
10	East South Central	688,945	785,672	797,940	902,356	758,542	849,466	838,167	699,637	75.5	81.9	78.0	79.3	71.4	80.8	80.4	77.5
11	West South Central	612,105	754,052	791,665	910,130	769,666	764,506	746,398	558,517	78.4	85.9	82.1	80.0	69.8	76.8	79.1	74.0
12	Mountain	150,996	171,326	178,979	211,867	184,878	198,117	132,466	78,965	77.5	80.6	76.7	78.1	76.6	81.2	72.2	77.9
13	Pacific	150,640	173,713	164,948	179,361	150,758	172,200	143,686	110,712	56.5	61.6	59.7	59.9	57.6	73.5	75.7	78.2
	New England:																
14	Maine	20,078	26,845	28,021	34,911	30,746	41,239	47,664	50,227	66.1	63.6	71.9	83.3	78.8	85.5	79.4	84.7
15	New Hampshire	8,287	10,463	10,931	13,685	11,474	16,776	20,496	23,201	61.9	55.7	66.0	77.3	77.0	81.7	75.8	79.1
16	Vermont	15,212	18,226	19,149	22,931	21,673	26,050	28,271	30,340	79.9	68.8	81.2	84.7	87.0	89.6	86.4	91.7
17	Massachusetts	11,480	16,997	16,297	20,174	17,442	23,900	27,532	29,197	51.7	45.9	51.1	57.5	68.1	74.7	74.6	77.4
18	Rhode Island	1,426	2,019	1,839	2,671	2,419	3,318	4,001	4,211	54.9	56.0	61.0	61.7	72.8	81.3	75.6	76.6
19	Connecticut	9,675	12,368	13,077	17,798	13,261	18,540	21,315	22,053	62.0	55.6	61.8	55.3	77.1	81.8	79.5	81.8
	Middle Atlantic:																
20	New York	90,743	108,300	118,148	137,418	131,919	167,801	185,664	201,510	72.6	72.4	77.1	77.6	82.5	86.9	86.1	88.9
21	New Jersey	10,120	12,914	12,941	15,902	14,688	21,535	25,713	28,117	40.7	49.2	50.1	54.1	57.9	72.5	76.8	81.1
22	Pennsylvania	109,346	126,182	128,861	151,493	141,930	175,581	192,948	203,585	74.4	73.5	76.2	79.2	82.3	86.8	88.0	90.8
	East North Central:																
23	Ohio	157,941	177,900	192,311	216,230	191,560	232,472	244,224	249,994	79.2	80.7	82.3	84.7	87.4	90.6	89.8	90.3
24	Indiana	133,793	148,758	158,394	177,887	159,746	187,780	193,876	197,594	80.3	84.5	85.8	88.6	88.0	91.5	90.0	89.0
25	Illinois	162,149	177,509	190,072	209,457	194,195	217,195	231,000	236,781	83.0	86.9	89.1	90.6	90.5	91.6	91.7	89.6
26	Michigan	114,154	136,030	148,663	163,797	143,510	173,417	185,081	180,158	73.4	77.6	79.2	83.4	84.7	88.3	89.4	88.6
27	Wisconsin	147,093	159,636	169,344	181,051	169,646	178,678	165,600	158,362	87.3	89.8	90.7	90.6	93.3	94.4	93.5	93.3
	West North Central:																
28	Minnesota	150,765	165,622	176,639	186,009	171,742	168,286	146,703	141,557	84.2	87.7	89.5	91.5	92.7	94.3	94.0	91.5
29	Iowa	182,558	191,323	198,850	207,648	202,827	201,521	205,554	215,048	89.9	91.6	93.2	93.5	94.4	94.4	94.7	94.1
30	Missouri	198,146	213,842	224,560	247,552	223,588	241,497	249,971	246,609	86.1	88.0	87.7	88.9	87.4	91.8	90.2	86.6
31	North Dakota[1]	52,874	60,741	63,609	74,261	70,149	72,021	64,224	37,128	80.8	87.4	86.0	87.8	90.0	92.7	86.4	81.9
32	South Dakota[1]	58,438	62,382	63,640	74,187	73,961	67,964	65,047	47,402	87.9	90.8	87.8	89.1	88.9	91.1	83.8	90.1
33	Nebraska	94,536	101,898	107,755	122,702	119,151	113,851	117,440	109,895	88.2	91.2	89.0	91.8	92.0	91.5	90.6	90.4
34	Kansas	112,374	125,063	133,885	156,220	148,217	153,067	160,138	155,286	85.5	88.6	85.6	89.5	89.3	92.6	90.0	89.7
	South Atlantic:																
35	Delaware	4,314	5,529	5,911	7,265	6,707	7,944	8,498	7,924	57.9	59.5	65.7	70.0	69.1	78.3	78.4	81.8
36	Maryland	24,298	28,376	29,053	33,241	31,740	38,619	39,653	38,447	67.3	68.7	69.0	74.8	73.5	80.6	81.1	83.6
37	District of Columbia	5	7	15	25	38	101	109	170	17.9	17.5	23.1	28.1	36.5	49.5	50.2	63.2
38	Virginia[2]	115,674	134,154	134,832	154,640	132,529	151,283	153,772	134,861	76.6	77.5	77.1	78.2	77.7	81.2	83.6	80.3
39	West Virginia[2]	65,042	77,302	81,419	92,050	71,240	81,368	88,759	83,235	79.9	79.2	82.0	87.9	86.2	93.2	91.8	89.6
40	North Carolina	169,644	194,002	186,766	210,537	161,432	192,648	186,158	163,077	58.8	67.5	67.1	70.0	57.7	71.4	73.4	72.6
41	South Carolina	78,318	100,698	95,571	114,525	90,610	136,750	120,034	101,645	56.2	68.2	69.5	69.2	57.4	71.0	68.0	65.4
42	Georgia	133,026	173,274	166,934	195,412	164,736	230,864	213,203	158,707	67.1	76.7	77.3	78.0	64.5	74.3	73.3	70.6
43	Florida	29,750	35,623	32,398	35,382	26,454	31,888	31,551	26,328	52.3	58.2	52.0	48.6	44.9	59.0	63.1	64.5
	East South Central:																
44	Kentucky	176,186	199,876	208,036	233,245	197,312	231,264	220,608	196,308	81.6	83.8	82.3	83.8	80.0	85.5	85.1	83.7
45	Tennessee	179,247	196,290	199,533	224,157	191,274	219,841	209,990	185,311	77.4	83.7	80.6	81.9	77.9	87.0	85.4	82.5
46	Alabama	160,763	189,863	189,388	223,968	187,987	208,603	212,231	168,338	76.0	85.0	81.7	81.9	73.0	81.5	80.7	75.4
47	Mississippi	170,749	199,643	200,983	220,986	181,969	189,758	195,338	149,680	67.9	75.8	69.0	70.9	58.2	69.7	71.2	67.8
	West South Central:																
48	Arkansas	129,273	157,382	166,106	196,960	152,097	175,614	167,494	132,662	70.9	79.2	76.7	77.8	62.8	75.5	78.0	74.2
49	Louisiana	92,236	105,586	110,121	118,013	93,688	89,744	85,355	69,449	74.3	81.7	73.4	69.3	58.0	66.2	70.8	59.9
50	Oklahoma[3]	122,780	150,256	160,395	190,478	164,784	164,578	156,842	83,074	86.3	91.2	89.3	89.3	80.8	85.7	82.5	76.9
51	Texas	267,816	340,828	355,043	404,679	359,097	334,570	336,707	273,332	80.8	88.5	84.9	80.8	72.5	76.7	80.6	77.6
	Mountain:																
52	Montana	27,922	31,184	32,435	40,830	37,670	45,475	18,854	11,180	79.6	82.6	77.6	80.7	79.3	78.8	71.9	83.6
53	Idaho	33,639	35,755	37,148	38,603	34,117	35,494	23,844	13,852	83.5	86.2	85.1	85.6	81.9	84.3	77.4	79.3
54	Wyoming	10,668	11,525	12,805	14,609	13,137	12,742	8,045	4,677	84.6	88.1	85.3	83.5	82.0	80.9	73.2	76.7
55	Colorado	34,927	38,538	40,174	49,987	45,924	50,538	34,202	20,524	76.6	80.9	78.1	78.5	76.6	84.3	74.1	83.1
56	New Mexico	16,438	21,514	22,552	28,379	20,627	21,446	20,105	5,978	69.7	72.4	66.1	68.6	65.7	71.9	56.4	48.6
57	Arizona	6,487	8,707	10,503	12,334	8,617	7,768	6,225	3,746	62.3	66.3	56.9	65.5	60.8	77.9	67.5	64.5
58	Utah	18,442	21,333	20,576	24,209	22,170	22,138	19,053	17,185	76.3	81.0	81.0	78.9	81.6	86.3	87.9	88.6
59	Nevada	2,473	2,770	2,786	2,916	2,616	2,516	2,138	1,823	79.5	80.8	78.0	78.9	76.0	79.5	79.5	83.5
	Pacific:																
60	Washington	50,673	59,889	60,062	63,109	50,438	54,513	42,885	27,481	72.6	75.0	73.5	74.8	71.1	82.2	76.3	82.8
61	Oregon	43,849	49,330	48,459	50,859	42,861	43,037	37,748	30,768	73.3	78.1	78.4	78.5	77.7	85.7	83.0	85.9
62	California	56,118	64,494	56,427	65,393	57,459	74,650	63,053	52,463	40.9	46.4	42.5	43.5	42.4	63.4	71.5	72.3

[1] North Dakota and South Dakota admitted as States in 1889. Figures for 1880 obtained by consolidating data for counties which then occupied the areas now known as North Dakota and South Dakota, respectively. The 1870 and 1860 figures are for Dakota Territory.
[2] In 1860 and 1850, Virginia included the area now known as West Virginia.
[3] Figures for 1900 and 1890 include Indian Territory; those for 1880 are for Indian Territory.

NUMBER, 1850 TO 1950; BY DIVISIONS AND STATES

for comparability of statistics]

Number of cattle and calves														
1950 (Apr. 1)	1945 (Jan. 1)	1940 (Apr. 1)	1935 (Jan. 1)	1930 (Apr. 1)	1925 (Jan. 1)	1920 (Jan. 1)	1910 (Apr. 15)	1900 (June 1)	1890 (June 1)	1880 (June 1)	1870 (June 1)	1860 (June 1)	1850 (June 1)	
76,762,461	82,654,417	60,674,736	68,284,409	63,895,826	60,760,366	66,639,556	61,803,866	67,719,410	57,648,792	39,675,533	23,820,608	25,620,019	18,378,907	1
39,317,299	43,497,102	32,533,223	35,309,199	35,680,158	33,289,172	36,250,725	33,035,882	36,961,248	30,063,157	21,631,517	13,300,981	12,453,660	9,085,586	2
24,421,062	25,902,815	18,806,996	21,818,051	17,991,059	16,780,718	19,357,353	19,502,859	22,302,413	18,390,253	13,667,461	9,458,356	11,675,333	8,943,340	3
13,024,100	13,254,500	9,334,517	11,157,159	10,224,609	10,690,476	11,031,478	9,265,125	8,455,749	9,195,382	4,376,555	1,061,271	1,491,026	349,981	4
1,090,940	1,219,725	1,102,647	1,174,770	1,270,734	1,119,008	1,320,262	1,336,550	1,606,615	1,411,852	1,503,452	1,358,137	1,572,776	1,469,028	5
3,876,223	4,069,302	3,441,534	3,566,180	3,906,040	3,309,248	3,869,251	4,232,521	4,733,220	4,049,872	4,293,844	3,587,363	3,631,461	3,242,846	6
12,180,654	13,262,306	10,473,466	10,819,572	10,626,492	9,656,437	10,898,027	9,819,097	10,532,314	9,033,132	7,629,040	5,418,810	5,289,641	3,443,579	7
22,169,482	24,945,769	17,515,576	19,748,677	19,876,892	19,204,479	20,163,185	17,647,714	20,089,099	15,568,301	8,205,181	2,936,671	1,959,782	930,133	8
5,448,951	5,420,206	4,028,074	4,723,655	3,780,098	4,135,170	4,702,703	4,839,321	4,431,750	3,890,107	3,951,728	2,938,856	3,950,863	4,179,915	9
6,051,510	5,782,319	4,268,664	4,970,850	3,968,403	3,636,140	4,546,783	3,942,526	3,668,521	3,822,184	3,095,993	2,332,261	3,104,096	2,965,259	10
12,920,601	14,700,290	10,510,258	12,123,546	10,242,558	9,009,408	10,107,867	10,721,012	14,202,142	10,677,962	6,619,740	4,187,239	4,620,374	1,798,166	11
8,290,039	8,412,903	5,780,761	7,356,571	6,691,491	7,405,814	7,599,689	6,060,725	5,915,899	6,811,182	2,765,312	262,422	128,294	45,593	12
4,734,061	4,841,597	3,553,756	3,800,588	3,533,118	3,284,662	3,431,789	3,204,400	2,539,850	2,384,200	1,611,243	798,849	1,362,732	304,388	13
204,875	230,894	215,883	245,010	257,048	236,446	300,747	256,523	338,847	299,110	334,421	343,061	376,933	343,339	14
109,658	128,685	115,681	130,373	135,827	121,064	163,653	167,831	226,792	222,888	232,405	222,801	264,467	267,910	15
408,490	458,791	408,709	409,527	472,183	393,274	435,480	430,314	501,940	395,288	403,105	320,835	370,450	348,848	16
179,804	197,335	180,833	188,686	207,389	188,157	216,099	252,416	285,944	256,128	261,051	219,052	279,914	259,994	17
24,022	29,325	24,629	27,905	31,633	27,203	30,519	34,148	36,034	34,777	35,584	34,375	39,105	36,262	18
164,091	174,695	156,912	173,269	166,654	152,864	173,764	195,318	217,058	203,661	236,886	218,013	241,907	212,675	19
2,021,993	2,170,273	1,927,305	1,919,163	2,220,139	1,836,900	2,144,244	2,423,003	2,596,389	2,131,392	2,339,721	2,045,324	1,973,174	1,877,639	20
209,216	213,791	180,333	177,879	174,699	153,492	179,459	222,999	239,984	212,062	223,886	197,488	238,794	211,261	21
1,645,014	1,685,238	1,333,896	1,469,138	1,511,202	1,318,856	1,545,548	1,586,519	1,896,847	1,706,418	1,730,237	1,344,551	1,419,493	1,153,946	22
2,036,276	2,168,108	1,771,765	1,951,234	1,772,856	1,652,594	1,926,823	1,837,607	2,053,313	1,763,387	1,860,186	1,436,217	1,634,740	1,358,947	23
1,780,882	1,899,719	1,468,866	1,604,368	1,446,747	1,281,810	1,546,095	1,363,016	1,684,478	1,511,908	1,363,760	1,026,184	1,069,384	714,666	24
2,928,345	3,278,061	2,455,381	2,629,865	2,342,125	2,305,073	2,788,238	2,440,577	3,104,010	3,063,119	2,384,322	1,715,586	1,583,813	912,036	25
1,696,054	1,954,713	1,540,768	1,517,639	1,528,161	1,406,467	1,586,042	1,497,823	1,376,408	1,046,771	891,631	547,529	479,844	274,497	26
3,739,097	3,961,705	3,236,686	3,116,466	3,536,603	3,010,493	3,050,829	2,680,074	2,314,105	1,647,947	1,129,141	693,294	521,860	183,433	27
3,109,577	3,789,702	3,090,394	3,179,332	3,156,181	2,853,465	3,021,469	2,347,435	1,871,325	1,373,579	659,050	310,379	119,257	2,002	28
4,539,670	5,431,636	4,213,010	4,569,590	4,136,156	4,264,493	4,547,708	4,448,006	5,367,630	4,895,550	2,612,036	1,006,235	540,088	136,621	29
3,280,623	3,261,389	2,471,024	2,531,223	2,782,400	2,372,335	2,781,644	2,561,482	2,978,589	2,969,716	2,080,932	1,153,695	1,168,984	791,510	30
1,587,790	1,877,709	1,178,180	1,218,581	1,454,146	1,341,018	1,334,552	743,762	657,434	281,874	15,992	12,467	801	.....	31
2,513,016	2,544,020	1,496,261	1,632,274	1,974,050	2,022,189	2,348,157	1,535,276	1,546,800	716,952	190,791				32
3,629,475	3,979,298	2,559,136	3,231,598	3,150,187	3,282,690	3,154,265	2,932,350	3,176,243	2,142,597	1,113,247	79,928	37,197	.....	33
3,509,331	4,062,015	2,507,571	3,386,079	3,223,772	3,068,289	2,975,390	3,079,403	4,491,078	3,188,033	1,533,133	373,967	93,455	.....	34
59,706	59,835	47,241	51,090	53,914	46,160	46,509	54,986	54,180	51,844	53,552	49,990	57,721	53,211	35
430,542	390,305	298,439	307,432	318,779	272,509	283,377	287,751	292,646	267,189	262,540	215,359	253,241	219,586	36
200	766	837	853	889	907	965	982	1,462	988	1,567	801	906	1,040	37
1,199,092	1,030,420	815,517	870,294	832,946	806,524	909,795	859,067	825,512	747,334	686,184	511,743	1,044,467	1,076,269	38
588,306	573,083	527,067	611,402	556,257	567,769	587,462	620,288	639,782	566,066	458,444	301,680			39
697,535	721,177	540,015	684,266	532,631	538,780	644,779	700,861	624,518	630,903	657,426	521,162	693,810	693,510	40
369,560	389,287	274,586	385,179	270,171	340,625	434,097	389,882	342,898	268,293	363,709	249,303	506,776	777,686	41
1,002,771	1,140,416	803,357	1,100,138	783,063	905,679	1,156,738	1,080,316	899,491	873,926	909,911	697,903	1,005,882	1,097,528	42
1,101,239	1,114,917	721,015	713,001	431,448	656,217	638,981	845,188	751,261	483,564	558,395	390,915	388,060	261,085	43
1,651,658	1,417,585	1,130,152	1,211,508	1,086,310	904,983	1,093,453	1,000,937	1,083,248	1,066,091	843,794	700,327	836,059	752,512	44
1,561,136	1,427,272	1,108,869	1,233,477	1,073,898	986,083	1,158,843	996,529	912,183	965,339	783,674	643,696	764,732	750,762	45
1,269,389	1,282,378	889,983	1,125,208	799,523	822,093	1,044,008	932,428	799,734	875,976	751,190	487,163	773,396	728,015	46
1,569,327	1,655,084	1,139,660	1,400,657	1,008,672	922,981	1,250,479	1,012,632	873,356	914,778	717,335	501,075	729,909	733,970	47
1,153,027	1,259,139	982,173	1,187,092	812,590	810,156	1,072,966	1,028,071	894,535	992,689	708,243	357,935	567,799	292,710	48
1,284,616	1,475,425	1,051,901	1,081,697	729,690	696,571	804,241	804,795	670,295	581,103	470,601	335,261	516,807	575,342	49
2,657,951	3,101,301	2,194,647	2,632,388	2,097,576	1,656,763	2,073,945	1,953,560	3,209,116	560,535	546,198	.....	.....	.....	50
7,825,007	8,864,425	6,281,537	7,222,369	6,602,702	5,845,918	6,156,715	6,934,586	9,428,196	8,543,635	4,894,698	3,494,043	3,535,768	930,114	51
1,758,243	1,817,069	1,039,669	1,530,015	1,290,353	1,321,604	1,268,516	943,147	968,387	1,442,517	428,279	36,738	.....	.....	52
948,802	949,369	663,276	784,272	622,170	605,604	714,903	453,807	363,534	219,431	191,157	10,456	.....	.....	53
1,027,723	982,664	740,071	858,006	824,039	783,398	875,433	767,427	687,284	934,066	521,213	11,130	.....	.....	54
1,775,540	1,781,200	1,144,213	1,589,509	1,454,352	1,436,150	1,756,616	1,127,737	1,433,318	1,166,542	791,492	70,736	.....	.....	55
1,138,478	1,091,319	843,493	1,070,738	1,055,327	1,266,688	1,300,335	1,081,663	991,859	1,631,533	347,936	57,534	88,729	32,977	56
655,510	749,816	637,903	770,711	695,118	1,068,727	821,918	824,929	742,635	927,880	135,757	5,132	.....	.....	57
561,566	562,153	373,635	411,107	441,650	504,368	505,578	412,334	343,690	278,313	132,655	39,180	34,094	12,616	58
424,177	479,313	338,501	342,213	308,482	419,275	356,390	449,681	385,192	210,900	216,823	31,516	5,471	.....	59
878,200	909,855	698,468	740,812	624,737	581,714	572,644	402,120	394,923	255,134	198,184	47,254	28,459	.....	60
1,099,124	1,101,021	799,049	927,977	805,120	784,459	851,108	725,255	700,303	520,648	598,015	120,197	154,131	41,729	61
2,756,737	2,830,721	2,056,239	2,131,799	2,103,261	1,918,489	2,008,037	2,077,025	1,444,624	1,608,418	815,044	631,398	1,180,142	262,659	62

Table 20.—COWS—NUMBER, BY DIVISIONS AND STATES: 1900 TO 1950

[Farms reporting cows for 1950, 1945, and 1940 in table 16; and for 1935 in State Table II of parts 1 to 33 of Vol. I of 1950 series (or in Vol. II of 1945 series). See tables 1, 2, and 3, and text for comparability of statistics]

	Region, division, and State	Number of cows, including heifers that have calved								Percent of cattle and calves							
		1950 (Apr. 1)	1945 (Jan. 1)	1940 (Apr. 1)	1935 (Jan. 1)	1930 (Apr. 1)	1925 (Jan. 1)	1920 (Jan. 1)	1900 (June 1)	1950	1945	1940	1935	1930	1925	1920	1900
1	United States	37,238,986	44,156,337	33,523,185	36,930,584	28,335,949	32,553,845	32,300,293	28,694,827	48.5	53.4	55.3	54.1	52.2	53.6	48.5	54.8
2	The North	18,314,983	22,396,024	18,372,406	19,715,332	15,821,608	17,963,128	17,698,332	15,494,483	46.6	51.5	56.5	55.8	52.8	54.0	48.8	54.6
3	The South	12,731,438	14,799,931	10,146,078	11,596,280	8,124,405	9,156,304	9,515,712	9,537,033	52.1	57.1	53.9	53.1	53.3	54.6	49.2	55.1
4	The West	6,192,565	6,960,382	5,004,701	5,618,972	4,389,936	5,434,413	5,086,249	3,663,311	47.5	52.5	53.6	50.4	48.7	50.8	46.1	54.7
	Geographic Divisions:																
5	New England	653,197	819,892	770,805	820,116	692,280	808,291	865,365	960,097	59.9	67.2	69.9	69.8	62.4	72.2	65.5	72.9
6	Middle Atlantic	2,270,734	2,672,538	2,380,775	2,379,470	2,069,333	2,415,732	2,558,033	2,758,038	58.6	65.7	69.2	66.7	63.0	73.0	66.1	73.3
7	East North Central	6,059,883	7,526,136	6,382,175	6,558,255	5,168,887	5,921,311	5,845,492	4,482,370	49.8	56.7	60.9	60.6	58.3	61.3	53.6	56.8
8	West North Central	9,331,169	11,377,458	8,838,651	9,957,491	7,891,108	8,817,794	8,429,442	7,293,978	42.1	45.6	50.5	50.4	47.2	45.9	41.8	47.3
9	South Atlantic	2,881,110	3,049,067	2,273,737	2,563,107	1,798,115	2,357,178	2,403,146	2,025,399	52.9	56.3	56.4	54.3	54.9	57.0	51.1	58.0
10	East South Central	3,189,913	3,285,024	2,360,722	2,691,894	1,873,808	2,038,640	2,185,652	1,527,776	52.7	56.8	55.3	54.2	56.2	56.1	48.1	56.0
11	West South Central	6,660,415	8,465,840	5,511,619	6,341,279	4,452,482	4,760,486	4,926,914	5,983,858	51.5	57.6	52.4	52.3	51.5	52.8	48.7	53.9
12	Mountain	3,959,660	4,379,750	3,000,996	3,628,727	2,848,823	3,698,386	3,433,411	2,580,442	47.8	52.1	51.9	49.3	47.8	49.9	45.2	54.2
13	Pacific	2,232,905	2,580,632	2,003,705	1,990,245	1,541,113	1,736,027	1,652,838	1,082,869	47.2	53.3	56.4	52.4	50.5	52.9	48.2	55.9
	New England:																
14	Maine	107,702	140,255	138,206	158,444	129,906	158,260	182,517	186,075	52.6	60.7	64.0	64.7	58.0	66.9	60.7	67.2
15	New Hampshire	58,881	76,849	73,888	87,239	70,187	84,319	99,628	128,138	53.7	59.7	63.9	66.9	58.0	69.6	60.9	68.8
16	Vermont	250,710	312,217	284,918	291,872	256,302	281,583	293,341	291,909	61.4	68.1	69.7	71.3	63.2	71.6	67.4	72.9
17	Massachusetts	116,770	144,153	138,555	137,884	121,247	146,835	151,864	194,508	64.9	73.0	76.6	73.1	65.8	78.0	70.3	80.3
18	Rhode Island	16,825	22,115	19,691	21,762	19,442	22,104	22,268	25,039	70.0	75.4	80.0	78.0	69.5	81.3	73.0	81.6
19	Connecticut	102,309	124,303	115,547	122,915	95,196	115,190	115,747	134,428	62.3	71.2	73.6	70.9	64.6	75.4	66.6	74.8
	Middle Atlantic:																
20	New York	1,250,318	1,504,469	1,374,140	1,325,966	1,185,769	1,387,710	1,502,325	1,600,074	61.8	69.3	71.3	69.1	64.4	75.5	70.1	76.6
21	New Jersey	139,527	156,216	139,699	133,206	106,644	124,750	133,153	165,384	66.7	73.1	77.5	74.9	70.1	81.3	74.2	82.6
22	Pennsylvania	880,889	1,011,853	866,936	920,298	776,920	903,272	922,555	992,580	53.5	60.0	65.0	62.6	60.3	68.5	59.7	67.3
	East North Central:																
23	Ohio	1,011,831	1,215,679	1,052,340	1,127,423	857,719	1,016,937	1,025,472	905,279	49.7	56.1	59.4	57.8	57.4	61.5	53.2	58.1
24	Indiana	832,213	1,011,693	853,528	910,951	687,055	762,021	779,382	662,895	46.7	53.3	58.1	56.8	57.1	59.4	50.4	52.8
25	Illinois	1,248,676	1,585,950	1,279,154	1,428,558	1,048,229	1,236,994	1,319,222	1,236,595	42.6	48.4	52.1	54.3	53.4	53.7	47.3	51.9
26	Michigan	838,069	1,105,602	968,736	934,739	737,796	876,090	852,712	610,110	49.4	56.6	62.9	61.6	57.3	62.3	53.8	61.0
27	Wisconsin	2,129,094	2,607,212	2,228,417	2,156,584	1,838,088	2,029,269	1,868,704	1,067,491	56.9	65.8	68.8	69.2	63.1	67.4	61.3	63.1
	West North Central:																
28	Minnesota	1,448,592	1,972,149	1,797,165	1,869,146	1,500,676	1,657,560	1,481,362	822,197	46.6	52.0	58.2	58.8	56.6	58.1	49.0	63.0
29	Iowa	1,656,665	2,115,753	1,940,347	2,030,527	1,561,104	1,825,209	1,746,582	1,884,679	36.5	39.0	46.1	44.4	44.4	42.8	38.4	46.2
30	Missouri	1,544,736	1,792,316	1,332,814	1,419,605	1,171,652	1,149,641	1,195,634	1,089,584	47.1	55.0	53.9	56.1	50.7	48.5	43.0	46.5
31	North Dakota	716,985	899,211	611,503	709,049	579,276	640,462	581,791	233,649	45.2	47.9	51.9	58.2	48.0	47.8	43.6	46.6
32	South Dakota	1,127,280	1,155,259	737,415	848,436	765,312	885,964	910,481	540,919	44.9	45.4	49.3	52.0	46.5	43.8	38.8	44.9
33	Nebraska	1,448,236	1,685,683	1,256,484	1,521,202	1,157,200	1,355,660	1,267,312	1,186,569	39.9	42.4	49.1	47.1	43.6	41.3	40.2	49.0
34	Kansas	1,388,675	1,757,087	1,162,923	1,559,526	1,155,888	1,303,298	1,246,280	1,536,381	39.6	43.3	46.4	46.0	42.2	42.5	41.9	43.1
	South Atlantic:																
35	Delaware	34,206	40,354	33,950	36,036	30,777	36,253	33,775	34,457	57.3	67.4	71.9	70.5	65.6	78.5	72.6	76.9
36	Maryland	233,377	241,147	192,916	197,792	168,632	191,741	172,368	156,774	54.2	61.8	64.6	64.3	62.4	70.4	60.8	66.1
37	District of Columbia	104	568	560	505	456	592	714	1,289	52.0	74.2	66.9	59.2	58.5	65.3	74.0	92.5
38	Virginia	597,106	592,649	450,747	467,118	364,173	425,617	419,010	322,611	49.8	57.5	55.3	53.7	50.2	52.8	46.1	48.6
39	West Virginia	286,664	309,592	254,727	299,170	211,868	266,945	252,870	242,471	48.7	54.0	48.3	48.9	43.4	47.0	43.0	47.9
40	North Carolina	391,592	426,579	356,175	404,275	279,522	337,284	348,359	294,260	56.1	59.2	66.0	59.1	59.8	62.6	54.0	61.1
41	South Carolina	205,053	217,232	177,202	214,532	147,264	206,947	237,512	168,919	55.5	55.8	64.5	55.7	62.6	60.8	54.7	66.2
42	Georgia	531,886	598,796	428,354	567,157	388,152	529,638	604,966	440,076	53.0	52.5	53.3	51.6	57.9	58.5	52.3	64.0
43	Florida	601,122	622,150	379,106	376,522	207,271	362,161	333,572	364,542	54.6	55.8	52.6	52.8	55.6	55.2	52.2	59.5
	East South Central:																
44	Kentucky	836,365	796,548	612,423	676,782	510,212	521,650	520,664	415,770	50.6	56.2	54.2	55.9	56.2	57.6	47.6	49.9
45	Tennessee	801,739	806,354	606,154	677,593	464,534	518,750	510,501	371,236	51.4	56.5	54.7	54.9	51.4	52.6	44.1	54.9
46	Alabama	688,049	710,653	494,809	585,543	400,984	469,725	522,462	355,823	54.2	55.4	55.6	52.0	58.8	57.1	50.0	60.7
47	Mississippi	863,760	971,469	647,336	751,976	498,078	528,515	632,025	384,947	55.0	58.7	56.8	53.7	59.2	57.1	50.5	60.6
	West South Central:																
48	Arkansas	612,533	733,811	529,189	616,247	372,483	440,187	535,350	392,134	53.1	58.3	53.9	51.9	54.7	54.3	49.9	61.3
49	Louisiana	742,403	891,099	545,585	579,385	355,433	394,815	429,598	309,584	57.8	60.4	51.9	53.6	57.5	56.7	53.4	61.9
50	Oklahoma	1,283,559	1,668,921	1,104,262	1,311,183	856,020	843,725	947,021	1,051,237	48.3	53.8	50.3	49.8	48.6	50.9	45.7	39.3
51	Texas	4,021,920	5,172,009	3,332,583	3,834,464	2,868,546	3,081,759	3,014,945	4,230,903	51.4	58.3	53.1	53.1	51.4	52.7	49.0	58.1
	Mountain:																
52	Montana	896,801	902,110	514,482	725,139	511,226	590,432	511,729	356,549	51.0	49.6	49.5	47.4	44.6	44.7	40.3	45.7
53	Idaho	407,406	464,902	342,875	374,526	248,675	291,636	302,342	152,535	42.9	49.0	51.7	47.8	45.9	48.2	42.3	55.0
54	Wyoming	494,593	519,709	389,970	418,464	347,907	346,025	334,123	263,131	48.1	52.9	52.7	48.8	46.1	44.2	38.2	46.9
55	Colorado	765,846	866,789	584,638	761,662	503,205	683,133	721,420	583,155	43.1	48.7	51.1	47.9	47.1	47.6	41.1	50.1
56	New Mexico	588,407	673,437	454,651	581,563	504,338	731,055	702,134	519,640	51.7	61.7	53.9	54.3	54.6	57.7	54.0	64.7
57	Arizona	320,890	382,235	351,688	397,321	318,077	613,460	461,099	375,684	49.0	51.0	55.1	51.6	50.3	57.4	56.1	61.8
58	Utah	272,414	304,409	195,043	211,708	192,922	251,570	241,852	162,754	48.5	54.2	52.2	51.5	49.0	49.9	47.8	61.5
59	Nevada	213,303	266,159	167,649	158,344	122,473	191,075	158,712	166,994	50.3	55.5	49.5	46.3	42.8	45.6	44.5	54.9
	Pacific:																
60	Washington	425,595	509,086	417,645	412,903	287,719	337,793	303,194	165,627	48.5	56.0	59.8	55.7	53.8	58.1	52.9	57.2
61	Oregon	533,222	599,224	457,852	487,442	352,637	413,174	406,170	305,547	48.5	54.4	57.3	52.5	50.2	52.7	47.7	57.4
62	California	1,274,088	1,472,322	1,128,208	1,089,900	900,757	985,060	943,474	611,695	46.2	52.0	54.9	51.1	49.7	51.3	47.0	54.9

Table 21.—MILK COWS—FARMS REPORTING, 1910 TO 1930; AND NUMBER, 1850 TO 1930; BY DIVISIONS AND STATES

[Data for 1950 and 1940 in table 16. See tables 1, 2, and 3, and text for comparability of statistics]

	Region, division, and State	Farms reporting milk cows				Number of milk cows									
		1930	1925	1920	1910	1930 (Apr. 1)	1925 (Jan. 1)	1920 (Jan. 1)	1910[1] (Apr. 15)	1900 (June 1)	1890 (June 1)	1880 (June 1)	1870 (June 1)	1860 (June 1)	1850 (June 1)
1	U.S.....	4,452,936	3,728,587	4,461,296	5,140,869	20,498,955	17,644,867	19,675,297	17,125,471	17,135,633	16,511,950	12,443,120	8,935,332	8,585,735	6,385,094
2	The North..	2,115,659	1,810,935	2,097,596	2,546,115	13,312,884	11,855,009	12,901,117	11,326,051	11,986,550	11,592,060	8,592,826	6,127,029	5,172,465	3,752,722
3	The South..	2,047,665	1,660,131	2,077,950	2,334,605	5,372,390	4,167,242	5,233,388	4,697,263	4,282,555	4,199,123	3,428,201	2,495,528	3,097,750	2,603,169
4	The West...	289,612	257,521	285,750	260,149	1,813,681	1,622,616	1,540,792	1,102,157	866,528	720,767	422,093	312,775	315,520	29,203
	Geo. Div.														
5	N.E.....	92,506	119,943	124,024	147,028	680,621	791,711	842,928	699,421	893,478	822,001	746,656	642,593	679,930	608,219
6	M.A.....	277,660	327,894	349,196	400,473	2,039,150	2,352,155	2,498,270	2,216,954	2,602,788	2,529,060	2,444,089	2,190,429	1,935,999	1,580,284
7	E.N.C...	824,819	813,181	889,353	1,009,479	4,902,359	5,027,084	5,050,798	4,013,904	3,962,481	3,752,237	2,990,852	2,247,683	1,945,316	1,287,739
8	W.N.C...	920,674	549,917	735,023	989,135	5,690,754	3,684,059	4,509,121	4,395,772	4,527,803	4,488,762	2,411,229	1,046,324	611,220	276,480
9	S.A.....	632,985	576,245	741,269	794,716	1,492,041	1,335,669	1,673,035	1,506,947	1,383,319	1,369,466	1,280,761	1,001,094	1,238,633	1,246,678
10	E.S.C...	710,526	599,154	744,076	815,423	1,652,975	1,370,837	1,677,992	1,344,914	1,264,282	1,312,074	1,145,403	835,351	956,912	939,953
11	W.S.C...	704,154	484,732	592,605	724,466	2,227,374	1,460,736	1,882,361	1,845,402	1,634,954	1,517,583	1,002,037	659,083	902,205	416,538
12	Mt.....	152,278	110,088	135,769	120,328	789,561	594,075	619,645	422,678	329,604	218,689	124,844	83,419	47,283	15,496
13	Pac.....	137,334	147,433	149,981	139,821	1,024,120	1,028,541	921,147	679,479	536,924	502,078	297,249	229,356	268,237	13,707
	N.E.														
14	Maine...	28,951	37,671	39,346	46,944	124,952	151,277	175,425	126,762	173,592	157,278	150,845	139,259	147,314	133,556
15	N.H.....	11,018	14,798	15,925	20,168	68,792	81,504	95,997	81,561	115,036	109,423	90,564	90,583	94,880	94,277
16	Vt.....	21,171	23,573	25,336	27,947	254,520	279,448	290,122	222,838	270,194	231,419	217,033	180,285	174,667	146,128
17	Mass....	16,473	23,196	22,551	27,193	119,158	144,898	147,331	145,714	184,562	172,046	150,435	114,771	144,492	130,099
18	R.I.....	2,249	2,993	3,126	3,932	19,171	21,961	21,431	20,068	23,660	23,943	21,460	18,806	19,700	18,698
19	Conn....	12,644	17,712	17,740	20,844	94,028	112,623	112,622	102,478	126,434	127,892	116,319	98,889	98,877	85,461
	M.A.														
20	N.Y.....	127,103	151,371	162,367	184,024	1,172,546	1,370,060	1,481,918	1,293,058	1,501,608	1,440,230	1,437,855	1,350,661	1,123,634	931,324
21	N.J.....	13,890	18,792	20,291	25,275	105,331	122,384	130,497	136,035	157,407	161,576	152,078	133,331	138,818	118,736
22	Pa.....	136,667	157,731	166,538	191,174	761,273	859,711	885,855	787,861	943,773	927,254	854,156	706,437	673,547	530,224
	E.N.C.														
23	Ohio....	183,748	182,479	206,669	241,736	818,417	839,880	888,057	758,676	818,239	794,833	767,043	654,390	676,585	544,499
24	Ind.....	152,118	150,634	160,561	191,828	632,735	596,379	608,211	530,157	574,276	579,287	494,944	393,736	363,553	284,554
25	Ill.....	183,435	155,568	183,501	228,267	921,107	833,097	957,313	875,644	1,007,664	1,087,886	865,913	640,321	522,634	294,671
26	Mich....	138,522	153,365	167,274	183,098	715,105	806,201	802,095	635,966	563,905	497,611	384,578	250,859	179,543	99,676
27	Wis.....	166,996	171,135	171,348	164,550	1,814,995	1,951,527	1,795,122	1,213,461	998,397	792,620	478,374	308,377	203,001	64,339
	W.N.C.														
28	Minn....	167,057	140,763	144,948	145,584	1,442,031	1,311,879	1,229,179	870,590	753,632	593,908	275,545	121,467	40,344	607
29	Iowa....	184,660	95,431	135,204	202,539	1,218,663	690,411	897,668	1,153,935	1,423,648	1,498,418	854,187	369,811	189,802	45,704
30	Mo.....	197,822	132,097	169,002	245,403	819,006	516,787	661,959	714,657	765,386	851,076	661,405	398,515	345,243	230,169
31	N.Dak[2]..	66,459	39,266	53,745	62,977	479,224	312,035	370,707	208,367	125,503	88,289	5,697	4,151	286	.....
32	S.Dak[2]..	66,827	29,880	43,406	61,046	487,651	243,336	336,892	306,767	270,634	210,240	34,875			
33	Nebr....	106,790	42,138	80,470	114,467	575,639	229,461	438,459	520,969	512,544	505,045	161,187	28,940	6,995	.....
34	Kans....	131,059	70,342	108,248	157,119	668,540	380,150	574,257	620,487	676,456	741,786	418,333	123,440	28,550	.....
	S.A.														
35	Del.....	6,248	7,342	7,521	8,259	30,201	33,793	33,026	31,134	32,591	32,574	27,284	24,082	22,595	19,248
36	Md.....	29,943	33,272	35,113	38,826	164,434	172,581	161,972	143,349	147,284	142,198	122,907	94,794	99,463	86,856
37	D.C.....	38	46	94	108	451	589	704	755	1,251	863	1,292	657	639	813
38	Va[3].....	124,552	117,341	140,368	148,565	334,533	291,651	357,969	305,321	281,876	273,634	243,061	188,471	330,713	317,619
39	W.Va[3]...	65,782	49,579	65,621	87,004	183,263	137,323	181,206	206,878	205,601	188,492	156,956	104,434		
40	N.C.....	150,333	143,581	163,866	173,635	265,808	252,387	290,223	252,862	233,178	223,416	232,133	196,731	228,623	221,799
41	S.C.....	83,096	88,019	115,159	109,179	135,283	146,556	187,846	148,621	126,684	107,184	139,881	98,693	163,938	193,244
42	Ga.....	151,294	126,181	195,259	202,650	302,231	257,151	388,448	325,534	276,024	287,717	315,073	231,310	299,688	334,223
43	Fla.....	21,699	10,884	18,268	26,490	75,837	43,638	71,641	92,493	78,830	113,388	42,174	61,922	92,974	72,876
	E.S.C.														
44	Ky.....	185,406	168,463	206,048	216,181	474,298	387,592	441,346	351,277	364,025	364,516	301,882	247,615	269,215	247,475
45	Tenn....	177,119	155,648	193,509	205,360	428,440	358,530	415,128	333,214	321,676	345,311	303,900	243,197	249,514	250,456
46	Ala.....	177,402	151,110	185,481	203,939	332,045	304,660	394,112	314,172	279,263	292,088	271,443	170,640	230,537	227,791
47	Miss....	170,599	123,933	159,038	189,943	418,192	320,055	427,406	346,251	299,318	310,159	268,178	173,899	207,646	214,231
	W.S.C.														
48	Ark.....	142,861	111,916	150,174	163,643	338,701	271,157	415,507	342,410	312,577	330,165	249,407	128,959	171,003	93,151
49	La.....	83,280	30,008	56,544	82,147	223,429	97,791	176,936	226,847	184,815	167,223	146,454	102,076	129,662	105,576
50	Okla[4]...	152,843	103,212	119,044	153,693	588,957	360,297	456,332	432,445	276,539	16,756	.....	.....	.....	.....
51	Tex.....	325,170	239,596	266,843	324,983	1,076,287	731,491	833,586	843,700	861,023	1,003,439	606,176	428,048	601,540	217,811
	Mt.														
52	Mont....	29,196	17,586	29,393	16,774	151,014	102,769	127,581	64,468	45,036	24,143	11,308	12,432	.....	.....
53	Idaho...	31,396	26,902	29,461	23,116	157,580	138,768	115,336	69,628	51,929	27,278	12,838	4,171	.....	.....
54	Wyo.....	10,064	5,079	6,818	7,407	58,318	32,882	34,997	27,499	18,272	11,684	3,730	707	.....	.....
55	Colo....	40,025	28,008	36,102	32,660	218,933	159,226	192,234	119,029	100,116	76,948	28,770	25,017	.....	.....
56	N.Mex...	13,905	8,465	8,799	15,869	57,391	39,383	37,805	42,445	16,775	18,507	12,955	16,417	34,369	10,635
57	Ariz....	5,545	5,267	5,433	4,000	32,978	32,337	31,619	23,170	17,965	4,874	9,156	938	.....	.....
58	Utah....	20,174	16,914	17,880	18,524	95,689	71,330	66,724	62,602	65,905	45,982	32,768	17,563	11,967	4,861
59	Nev.....	1,973	1,867	1,883	1,978	17,658	17,380	13,349	13,837	13,606	9,273	13,319	6,174	947	.....
	Pac.														
60	Wash....	47,013	50,057	49,439	42,036	243,869	266,216	238,270	153,206	107,232	70,721	27,622	16,938	9,660	.....
61	Oreg....	39,224	38,258	36,925	36,684	206,404	205,057	180,462	143,846	122,447	114,156	59,549	48,325	53,170	9,427
62	Calif...	51,097	59,118	63,617	61,101	573,847	557,268	502,415	382,427	307,245	317,201	210,078	164,093	205,407	4,280

[1] Estimated on the basis of age distribution of dairy cows and heifers reported in the 1920 Census. [2] North Dakota and South Dakota admitted as States in 1889. Figures for 1880 obtained by consolidating data for the counties which then occupied the areas now known as North Dakota and South Dakota respectively. The 1870 and 1860 figures are for Dakota territory. [3] In 1860 and 1850 Virginia included the area now known as West Virginia. [4] Figures for 1900 include Indian Territory; those for 1890 are for Oklahoma Territory alone; no data for earlier years.

Table 22.—ALL COWS, MILK COWS, AND COWS MILKED—RELATIONSHIPS BETWEEN ITEMS

[See table 2 for description of inventory

	Region, division, and State	1950 (April 1)			1945 (Jan. 1)		1940 (April 1)			1935 (Jan. 1)	
		Cows	Milk cows	Cows milked yesterday	Cows	Cows milked in 1944	Cows	Milk cows	Cows milked in 1939	Cows	Cows milked in 1934
1	**United States**	37,238,986	21,232,573	15,667,084	44,156,337	22,802,764	33,523,185	24,074,424	21,936,556	36,930,584	24,581,669
2	The North	18,314,983	13,337,750	10,198,474	22,396,024	14,829,535	18,372,406	15,316,110	14,121,774	19,715,332	15,944,960
3	The South	12,731,438	6,009,871	4,000,356	14,799,931	5,895,029	10,146,078	6,627,892	5,874,843	11,596,280	6,539,568
4	The West	6,192,565	1,884,952	1,468,254	6,960,382	2,078,200	5,004,701	2,130,422	1,939,939	5,618,972	2,097,141
	Geographic Divisions:										
5	New England	653,197	634,329	520,260	819,892	709,226	770,805	756,570	703,165	820,116	751,463
6	Middle Atlantic	2,270,734	2,192,686	1,792,510	2,672,538	2,301,884	2,380,775	2,341,362	2,199,131	2,379,470	2,290,411
7	East North Central	6,059,883	5,308,293	4,169,376	7,526,136	5,994,364	6,382,175	5,933,190	5,506,645	6,558,255	5,961,448
8	West North Central	9,331,169	5,202,442	3,716,328	11,377,458	5,824,061	8,838,651	6,284,988	5,712,833	9,957,491	6,941,638
9	South Atlantic	2,881,110	1,767,204	1,251,139	3,049,067	1,722,396	2,273,737	1,757,530	1,620,129	2,563,107	1,830,494
10	East South Central	3,189,913	2,131,077	1,410,958	3,285,024	1,949,867	2,360,722	1,986,531	1,806,123	2,691,894	2,042,216
11	West South Central	6,660,415	2,111,590	1,338,259	8,465,840	2,222,766	5,511,619	2,883,831	2,448,591	6,341,279	2,666,858
12	Mountain	3,959,660	713,529	533,471	4,379,750	808,134	3,000,996	859,800	779,639	3,628,727	939,695
13	Pacific	2,232,905	1,171,423	934,783	2,580,632	1,270,066	2,003,705	1,270,622	1,160,300	1,990,245	1,157,446
	New England:										
14	Maine	107,702	101,861	80,442	140,255	116,814	138,206	132,160	123,448	158,444	143,475
15	New Hampshire	58,881	56,685	47,019	76,849	64,627	73,888	72,399	68,292	87,239	78,086
16	Vermont	250,710	247,107	202,275	312,217	271,567	284,918	281,883	257,563	291,872	267,049
17	Massachusetts	116,770	113,342	94,997	144,153	128,641	138,555	136,249	129,481	137,884	130,205
18	Rhode Island	16,825	16,440	14,044	22,115	19,497	19,691	19,543	19,362	21,762	20,735
19	Connecticut	102,309	98,894	81,483	124,303	108,080	115,547	114,336	105,019	122,915	111,913
	Middle Atlantic:										
20	New York	1,250,318	1,217,596	988,033	1,504,469	1,290,501	1,374,140	1,361,600	1,269,653	1,325,966	1,298,930
21	New Jersey	139,527	134,535	113,598	156,216	138,993	139,699	138,764	133,242	133,206	123,634
22	Pennsylvania	880,889	840,555	690,879	1,011,853	872,390	866,936	840,998	796,236	920,298	867,847
	East North Central:										
23	Ohio	1,011,831	873,702	658,637	1,215,679	973,360	1,052,340	992,864	932,817	1,127,423	1,024,288
24	Indiana	832,213	655,654	484,831	1,011,693	740,965	853,528	746,643	697,363	910,951	798,351
25	Illinois	1,248,676	909,025	651,576	1,585,950	1,015,597	1,279,154	1,080,669	983,704	1,428,558	1,143,111
26	Michigan	838,069	794,341	645,015	1,105,602	951,276	968,736	923,779	868,853	934,739	891,165
27	Wisconsin	2,129,094	2,075,571	1,729,317	2,607,212	2,313,166	2,228,417	2,189,235	2,023,908	2,156,584	2,104,533
	West North Central:										
28	Minnesota	1,448,592	1,354,386	1,126,396	1,972,149	1,627,525	1,797,165	1,699,849	1,552,279	1,869,146	1,717,623
29	Iowa	1,656,665	1,169,546	821,263	2,115,753	1,269,550	1,940,347	1,430,279	1,292,606	2,030,527	1,485,135
30	Missouri	1,544,736	933,317	575,916	1,792,316	875,551	1,332,814	900,433	822,874	1,419,605	1,031,311
31	North Dakota	716,985	387,268	256,881	899,211	454,756	611,503	497,664	434,792	709,049	569,351
32	South Dakota	1,127,280	344,552	221,407	1,155,259	379,632	737,415	456,214	393,156	848,436	513,455
33	Nebraska	1,448,236	459,781	329,583	1,685,683	567,860	1,256,484	609,459	565,018	1,521,202	744,223
34	Kansas	1,388,675	553,592	384,882	1,757,087	649,187	1,162,923	691,090	652,108	1,559,526	880,540
	South Atlantic:										
35	Delaware	34,206	31,452	25,052	40,354	32,356	33,950	32,424	29,997	36,036	33,192
36	Maryland	233,377	204,124	158,863	241,147	190,988	192,916	184,703	175,079	197,792	181,918
37	District of Columbia	104	103	89	568	324	560	558	562	505	465
38	Virginia	597,106	419,175	270,650	592,649	388,333	450,747	386,633	357,029	467,118	392,948
39	West Virginia	286,664	203,997	124,192	309,592	202,905	254,727	218,769	209,164	299,170	246,167
40	North Carolina	391,592	332,967	260,355	426,579	346,922	356,175	333,101	309,594	404,275	352,782
41	South Carolina	205,053	141,367	104,606	217,232	153,474	177,202	159,264	143,297	214,532	169,427
42	Georgia	531,886	302,748	210,377	598,796	303,766	428,354	337,723	304,979	567,157	367,235
43	Florida	601,122	131,271	96,955	622,150	103,328	379,106	104,355	90,428	376,522	86,360
	East South Central:										
44	Kentucky	836,365	636,391	401,524	796,548	575,365	612,423	547,151	514,665	676,782	584,784
45	Tennessee	801,739	638,101	421,030	806,354	566,276	606,154	549,397	508,081	677,593	558,772
46	Alabama	688,049	354,517	246,308	710,653	341,666	494,809	367,241	326,881	585,543	387,651
47	Mississippi	863,760	502,068	342,096	971,469	466,560	647,336	522,742	456,496	751,976	511,009
	West South Central:										
48	Arkansas	612,533	378,795	239,290	733,811	374,478	529,189	455,851	395,698	616,247	445,767
49	Louisiana	742,403	275,810	177,358	891,099	225,452	545,585	329,894	246,652	579,385	242,951
50	Oklahoma	1,283,559	534,244	335,228	1,668,921	631.004	1,104,262	748,310	659,475	1,311,183	758,119
51	Texas	4,021,920	922,741	586,383	5,172,009	991,832	3,332,583	1,349,776	1,146,766	3,834,464	1,220,021
	Mountain:										
52	Montana	896,801	111,321	78,517	902,110	130,503	514,482	143,229	129,821	725,139	177,555
53	Idaho	407,406	185,819	144,799	464,902	216,314	342,875	211,180	191,103	374,526	198,789
54	Wyoming	494,593	45,733	32,324	519,709	53,845	389,970	67,459	60,517	418,464	70,229
55	Colorado	765,846	168,764	125,168	866,789	191,623	584,638	207,143	190,851	761,662	257,746
56	New Mexico	588,407	52,300	34,751	673,437	58,788	454,651	72,397	62,549	581,563	72,082
57	Arizona	320,890	42,134	33,493	382,235	41,486	351,688	40,788	38,157	397,321	42,509
58	Utah	272,414	93,371	74,507	304,409	101,022	195,043	97,884	89,264	211,708	101,058
59	Nevada	213,303	14,087	9,912	266,159	14,553	167,649	19,720	17,377	158,344	19,727
	Pacific:										
60	Washington	425,595	254,302	202,683	509,086	315,586	417,645	330,173	307,284	412,903	311,509
61	Oregon	533,222	203,817	155,431	599,224	240,446	457,852	256,795	241,079	487,442	250,573
62	California	1,274,088	713,304	576,669	1,472,322	714,034	1,128,208	683,654	611,937	1,089,900	595,364

AS ENUMERATED IN THE VARIOUS CENSUSES, BY DIVISIONS AND STATES: 1925 TO 1950

groups in the various censuses]

1930 (April 1)				1925 (Jan. 1)			Ratio of (percent) —													
Cows	Milk cows	Cows milked in 1929	Cows milked daily	Cows	Milk cows	Cows milked in 1924	Milk cows to cows				Cows milked preceding year to cows					Cows milked preceding year to milk cows			Cows milked yesterday to milk cows		
							1950	1940	1930	1925	1945	1940	1935	1930	1925	1940	1930	1925	1950	1930	
28,335,949	20,498,955	21,124,221	16,666,688	32,553,845	17,644,867	20,899,647	57.0	71.8	72.3	54.2	51.6	65.4	66.6	74.5	64.2	91.1	103.1	118.4	73.8	81.3	1
15,821,608	13,312,884	13,932,635	11,037,881	17,963,128	11,855,009	13,944,535	72.8	83.4	84.1	66.0	66.2	76.9	80.9	88.1	77.6	92.2	104.7	117.6	76.5	82.9	2
8,124,405	5,372,390	5,247,851	4,040,698	9,156,304	4,167,242	5,129,123	47.2	65.3	66.1	45.5	39.8	57.9	56.4	64.6	56.0	88.6	97.7	123.1	66.6	75.2	3
4,389,936	1,813,681	1,943,735	1,588,109	5,434,413	1,622,616	1,825,989	30.4	42.6	41.3	29.9	29.9	38.8	37.3	44.3	33.6	91.1	107.2	112.5	77.9	87.6	4
692,280	680,621	708,218	555,879	808,291	791,711	768,433	97.1	98.2	98.3	97.9	86.5	91.2	91.6	102.3	95.1	92.9	104.1	97.1	82.0	81.7	5
2,069,333	2,039,150	2,162,935	1,705,199	2,415,732	2,352,155	2,338,089	96.6	98.3	98.5	97.4	86.1	92.4	96.3	104.5	96.8	93.9	106.1	99.4	81.7	83.6	6
5,168,887	4,902,359	5,090,365	4,091,278	5,921,311	5,027,084	5,260,401	87.6	93.0	94.8	84.9	79.6	86.3	90.9	98.5	88.8	92.8	103.8	104.6	78.5	83.5	7
7,891,108	5,690,754	5,971,117	4,685,525	8,817,794	3,684,059	5,577,612	55.8	71.1	72.1	41.8	51.2	64.6	69.7	75.7	63.3	90.9	104.9	151.4	71.4	82.3	8
1,798,115	1,492,041	1,505,368	1,148,425	2,357,178	1,335,669	1,655,652	61.3	77.3	83.0	56.7	56.5	71.3	71.4	83.7	70.2	92.2	100.9	124.0	70.8	77.0	9
1,873,808	1,652,975	1,629,628	1,220,926	2,038,640	1,370,837	1,600,413	66.8	84.1	88.2	67.2	59.4	76.5	75.9	87.0	78.5	90.9	98.6	116.7	66.2	73.9	10
4,452,482	2,227,374	2,112,855	1,671,347	4,760,486	1,460,736	1,873,058	31.7	52.3	50.0	30.7	26.3	44.4	42.1	47.5	39.3	84.9	94.9	128.2	63.4	75.0	11
2,848,823	789,561	861,336	675,757	3,698,386	594,075	802,815	18.0	28.7	27.7	16.1	18.5	26.0	25.9	30.2	21.7	90.7	109.1	135.1	74.8	85.6	12
1,541,113	1,024,120	1,082,399	912,352	1,736,027	1,028,541	1,023,174	52.5	63.4	66.5	59.2	49.2	57.9	58.2	70.2	58.9	91.3	105.7	99.5	79.8	89.1	13
129,906	124,952	131,426	97,618	158,260	151,277	149,736	94.6	95.6	96.2	95.6	83.3	89.3	90.6	101.2	94.6	93.4	105.2	99.0	79.0	78.1	14
70,187	68,792	71,664	54,573	84,319	81,504	77,652	96.3	98.0	98.0	96.7	84.1	92.4	89.5	102.1	92.1	94.3	104.2	95.3	82.5	79.3	15
256,302	254,520	255,772	204,794	281,583	279,448	268,122	98.6	98.9	99.3	99.2	87.0	90.4	91.5	99.8	95.2	91.4	100.5	95.9	81.9	80.5	16
121,247	119,158	130,637	104,059	146,835	144,898	141,234	97.1	98.3	98.3	98.7	89.2	93.5	94.4	107.7	96.2	95.0	109.6	97.5	83.8	87.3	17
19,442	19,171	20,535	15,891	22,104	21,961	21,855	97.7	99.2	98.6	99.4	88.2	98.3	95.3	105.6	98.9	99.1	107.1	99.5	85.4	82.9	18
95,196	94,028	98,184	78,944	115,190	112,623	109,834	96.7	99.0	98.8	97.8	86.9	90.9	91.0	103.1	95.4	91.9	104.4	97.5	82.4	84.0	19
1,185,769	1,172,546	1,243,061	966,706	1,387,710	1,370,060	1,347,975	97.4	99.1	98.9	98.7	85.8	92.4	98.0	104.8	97.1	93.2	106.0	98.4	81.1	82.4	20
106,644	105,331	111,784	90,866	124,750	122,384	117,099	96.4	99.3	98.8	98.1	89.0	95.4	92.8	104.8	93.9	96.0	106.1	95.7	84.4	86.3	21
776,920	761,273	808,090	647,627	903,272	859,711	873,015	95.4	97.0	98.0	95.2	86.2	91.8	94.3	104.0	96.7	94.7	106.1	101.5	82.2	85.1	22
857,719	818,417	848,178	675,302	1,016,937	839,880	931,717	86.3	94.3	95.4	82.6	80.1	88.6	90.9	98.9	91.6	94.0	103.6	110.9	75.4	82.5	23
687,055	632,735	662,360	521,235	762,021	596,379	656,898	78.8	87.5	92.1	78.3	73.2	81.7	87.6	96.4	86.2	93.4	104.7	110.1	73.9	82.4	24
1,048,229	921,107	963,882	749,073	1,236,994	833,097	943,799	72.8	84.5	87.9	67.3	64.0	76.9	80.0	92.0	76.3	91.0	104.6	113.3	71.7	81.3	25
737,796	715,105	746,104	598,764	876,090	806,201	823,118	94.8	95.4	96.9	92.0	86.0	89.7	95.3	101.1	94.0	94.1	104.3	102.1	81.2	83.7	26
1,838,088	1,814,995	1,869,841	1,546,904	2,029,269	1,951,527	1,904,869	97.5	98.2	98.7	96.2	88.7	90.8	97.6	101.7	93.9	92.4	103.0	97.6	83.3	85.2	27
1,500,676	1,442,031	1,455,767	1,232,609	1,657,560	1,311,879	1,407,219	93.5	94.6	96.1	79.1	82.5	86.4	91.9	97.0	84.9	91.3	101.0	107.3	83.2	85.5	28
1,561,104	1,218,663	1,297,914	987,871	1,825,209	690,411	1,202,142	70.6	73.7	78.1	37.8	60.0	66.6	73.1	83.1	65.9	90.4	106.5	174.1	70.2	81.1	29
1,171,652	819,006	901,445	633,333	1,149,641	516,787	808,732	60.4	67.6	69.9	45.0	48.9	61.7	72.6	76.9	70.3	91.4	110.1	156.5	61.7	77.3	30
579,276	479,224	477,137	370,159	640,462	312,035	446,695	54.0	81.4	82.7	48.7	50.6	71.1	80.3	82.4	69.7	87.4	99.6	143.2	66.3	77.2	31
765,312	487,651	493,534	394,574	885,964	243,336	451,751	30.6	61.9	63.7	27.5	32.9	53.3	60.5	64.5	51.0	86.2	101.2	185.6	64.3	80.9	32
1,157,200	575,639	621,456	493,479	1,355,660	229,461	566,619	31.7	48.5	49.7	16.9	33.7	45.0	48.9	53.7	41.8	92.7	108.0	246.9	71.7	85.7	33
1,155,888	668,540	723,864	573,500	1,303,298	380,150	694,454	39.9	59.4	57.8	29.2	36.9	56.1	56.5	62.6	53.3	94.4	108.3	182.7	69.5	85.8	34
30,777	30,201	30,057	23,089	36,253	33,793	32,589	91.9	95.5	98.1	93.2	80.2	88.4	92.1	97.7	89.9	92.6	99.5	96.4	79.7	76.5	35
168,632	164,434	166,651	131,490	191,741	172,581	173,170	87.5	95.7	97.5	90.0	79.2	90.8	92.0	98.8	90.3	94.8	101.3	100.3	77.8	80.0	36
456	451	464	408	592	589	582	99.0	99.6	98.9	99.5	97.0	100.4	92.1	101.8	98.3	100.7	102.9	98.8	86.4	90.5	37
364,173	334,533	337,862	246,777	425,617	291,651	375,594	70.2	85.8	91.9	68.5	65.5	79.2	84.1	92.8	88.2	92.3	101.0	128.8	64.6	73.8	38
211,868	183,263	197,495	138,132	266,945	137,323	219,342	71.2	85.9	86.5	51.4	65.5	82.1	82.3	93.2	82.2	95.6	107.8	159.7	60.9	75.4	39
279,522	265,808	268,373	212,324	337,284	252,387	296,805	85.0	93.5	95.1	74.8	81.3	86.9	87.3	96.0	88.0	92.9	101.0	117.6	78.2	79.9	40
147,264	135,283	131,206	103,345	206,947	146,556	163,233	68.9	89.9	91.9	70.8	70.6	80.9	79.0	89.1	78.9	90.0	97.0	111.4	74.0	76.4	41
388,152	302,231	299,294	233,661	529,638	257,151	331,397	56.9	78.8	77.9	48.6	50.7	71.2	64.8	77.1	62.6	90.3	99.0	128.9	69.5	77.3	42
207,271	75,837	73,966	59,199	362,161	43,638	62,940	21.8	27.5	36.6	12.0	16.6	23.9	22.9	35.7	17.4	86.7	97.5	144.2	73.9	78.1	43
510,212	474,298	488,562	358,613	521,650	387,592	469,194	76.1	89.3	93.0	74.3	72.2	84.0	86.4	95.8	89.9	94.1	103.0	121.1	63.1	75.6	44
464,534	428,440	442,063	330,012	518,750	358,530	447,597	79.6	90.6	92.2	69.1	70.2	83.8	82.5	95.2	86.3	92.5	103.2	124.8	66.0	77.0	45
400,984	332,045	315,300	240,519	469,725	304,660	325,578	51.5	74.2	82.8	64.9	48.1	66.1	66.2	78.6	69.3	89.0	95.0	106.9	69.5	72.4	46
498,078	418,192	383,703	291,782	528,515	320,055	358,044	58.1	80.8	84.0	60.6	48.0	70.5	68.0	77.0	67.7	87.3	91.8	111.9	68.1	69.8	47
372,483	338,701	326,057	243,444	440,187	271,157	332,241	61.8	86.1	90.9	61.6	51.0	74.8	72.3	87.5	75.5	86.8	96.3	122.5	63.2	71.9	48
355,433	223,429	188,899	144,876	394,815	97,791	164,896	37.2	60.5	62.9	24.8	25.3	45.2	41.9	53.1	41.8	74.8	84.5	168.6	64.3	64.8	49
856,020	588,957	586,904	462,654	843,725	360,297	526,681	41.6	67.8	68.8	42.7	37.8	59.7	57.8	68.6	62.4	88.1	99.7	146.2	62.7	78.6	50
2,868,546	1,076,287	1,010,995	820,373	3,081,759	731,491	849,240	22.9	40.5	37.5	23.7	19.2	34.4	31.8	35.2	27.6	85.0	93.9	116.1	63.5	76.2	51
511,226	151,014	173,303	125,917	590,432	102,769	167,967	12.4	27.8	29.5	17.4	14.5	25.2	24.5	33.9	28.4	90.6	114.8	163.4	70.5	83.4	52
248,675	157,580	168,086	139,187	291,636	138,768	151,722	45.6	61.6	63.4	47.6	46.5	55.7	53.1	67.6	52.0	90.5	106.7	109.3	77.9	88.3	53
347,907	58,318	65,273	47,552	346,025	32,882	57,849	9.2	17.3	16.8	9.5	10.4	15.5	16.8	18.8	16.7	89.7	111.9	175.9	70.7	81.5	54
603,205	218,933	234,530	186,637	683,133	159,226	229,700	22.0	35.4	36.3	23.3	22.1	32.6	33.8	38.9	33.6	92.1	107.1	144.3	74.2	85.2	55
504,338	57,391	62,510	47,261	731,055	39,383	60,594	8.9	15.9	11.4	5.4	8.7	13.8	12.4	12.4	8.3	86.4	108.9	153.9	66.4	82.3	56
318,077	32,978	34,613	28,953	613,460	32,337	33,317	13.1	11.6	10.4	5.3	10.9	10.8	10.7	10.9	5.4	93.5	105.0	103.0	79.5	87.8	57
192,922	95,689	102,644	84,987	251,570	71,330	82,898	34.3	50.2	49.6	28.4	33.2	45.8	47.7	53.2	33.0	91.2	107.3	116.2	79.8	88.8	58
122,473	17,658	20,377	15,263	191,075	17,380	18,768	6.6	11.8	14.4	9.1	5.5	10.4	12.5	16.6	9.8	88.1	115.4	108.0	70.4	86.4	59
287,719	243,869	267,573	215,005	337,793	266,216	276,010	59.8	79.1	84.8	78.8	62.0	73.6	75.4	93.0	81.7	93.1	109.7	103.7	79.7	88.2	60
352,637	206,404	224,780	182,145	413,174	205,057	206,869	38.2	56.1	58.5	49.6	40.1	52.7	51.4	63.7	50.1	93.9	108.9	100.9	76.3	88.2	61
700,757	573,847	590,046	515,202	985,060	557,268	540,295	56.0	60.6	63.7	56.6	48.5	54.2	54.6	65.5	54.8	89.5	102.8	97.0	80.8	89.8	62

Table 23.—DAIRY PRODUCTS SOLD—FARMS REPORTING, QUANTITY AND VALUE OF WHOLE MILK,

	Region, division, and State	Any dairy products sold								Whole milk sold			
		Farms reporting			Percent of farms reporting milk cows		Total value of sales (dollars)			Farms reporting			
										1949[2]			
		1949	1944	1939	1949	1939	1949	1944	1939	Any whole milk	In lbs. of milk	In lbs. of butterfat	In gals. of milk
1	**United States**	2,006,831	2,472,709	2,647,851	55.0	57.0	3,079,131,579	2,531,407,944	1,118,192,799	1,096,650	700,940	131,588	264,122
2	The North	1,336,001	1,579,532	1,710,723	79.3	81.5	2,168,817,097	1,809,435,397	803,158,633	749,119	549,353	85,437	114,329
3	The South	522,084	701,066	737,680	30.6	33.1	500,576,097	377,056,118	172,744,630	255,908	122,815	7,458	125,635
4	The West	148,746	192,111	199,448	57.9	63.0	409,738,385	344,916,429	142,289,536	91,623	28,772	38,693	24,158
	Geographic Divisions:												
5	New England	38,623	48,425	59,510	63.0	68.7	183,023,361	144,150,483	80,183,828	34,602	24,018	(***)	10,584
6	Middle Atlantic	140,967	161,292	185,896	72.3	74.0	569,885,693	432,048,290	202,852,622	122,731	101,339	(***)	21,392
7	East North Central	537,534	637,836	695,978	82.3	83.6	904,117,314	783,530,976	311,982,286	414,742	319,880	45,092	49,770
8	West North Central	618,877	731,979	769,339	79.8	82.8	511,790,729	449,705,648	208,139,897	177,044	104,116	40,345	32,583
9	South Atlantic	160,709	196,781	207,689	29.3	29.7	212,135,265	146,056,924	68,726,933	76,374	33,150	2,550	40,674
10	East South Central	212,755	246,535	237,795	33.7	30.9	131,368,767	98,930,210	39,175,985	118,279	61,612	(***)	56,667
11	West South Central	148,620	257,750	292,196	28.1	38.5	157,072,065	132,068,984	64,841,712	61,255	28,053	4,908	28,294
12	Mountain	78,661	102,293	102,966	60.8	64.0	101,435,483	87,687,501	38,662,567	42,145	9,779	20,404	11,962
13	Pacific	70,085	89,818	96,482	55.0	62.0	308,302,902	257,228,928	103,626,969	49,478	18,993	18,289	12,196
	New England:												
14	Maine	10,093	12,762	17,586	55.0	65.2	22,070,916	16,826,837	9,192,067	7,366	4,515	(***)	2,851
15	New Hampshire	4,583	5,754	7,123	60.4	67.4	15,376,378	11,748,451	7,025,571	4,166	2,457	(***)	1,709
16	Vermont	12,443	14,496	16,016	84.9	85.8	62,357,973	49,305,522	21,700,253	11,865	10,985	(***)	880
17	Massachusetts	5,961	8,650	10,274	56.7	65.0	40,125,337	33,759,019	22,390,000	5,774	3,136	(***)	2,638
18	Rhode Island	785	1,171	1,298	60.5	72.1	6,631,472	6,157,628	3,807,352	783	363	(***)	420
19	Connecticut	4,758	5,592	7,213	53.2	56.5	36,461,285	26,353,026	16,068,585	4,648	2,562	(***)	2,086
	Middle Atlantic:												
20	New York	68,394	77,812	91,840	79.9	80.0	319,323,051	244,060,082	111,656,707	62,522	54,815	(***)	7,707
21	New Jersey	4,938	6,077	6,997	54.4	56.4	50,146,294	39,824,364	22,976,065	4,810	3,400	(***)	1,410
22	Pennsylvania	67,635	77,403	87,059	67.5	70.1	200,416,348	148,163,844	68,219,850	55,399	43,124	(***)	12,275
	East North Central:												
23	Ohio	108,950	131,175	147,146	76.4	79.2	142,221,047	123,177,476	51,948,986	83,234	68,326	1,753	13,155
24	Indiana	91,591	111,141	122,865	77.9	80.5	93,910,232	81,979,814	32,902,594	65,853	51,527	4,094	10,232
25	Illinois	106,548	132,207	142,763	74.0	78.0	127,166,164	115,775,538	48,484,992	65,752	47,062	7,349	11,341
26	Michigan	89,651	109,157	123,080	84.6	85.5	143,115,068	121,700,688	51,571,122	62,997	51,635	4,022	7,340
27	Wisconsin	140,794	154,156	160,124	98.5	95.9	397,704,803	340,897,460	127,074,592	136,906	101,330	27,874	7,702
	West North Central:												
28	Minnesota	134,536	154,190	161,747	93.9	93.3	188,440,472	159,028,466	72,838,147	56,843	32,536	16,472	7,835
29	Iowa	143,659	163,446	170,107	85.2	88.4	116,436,052	99,829,087	50,591,432	22,510	11,262	6,840	4,408
30	Missouri	113,205	127,945	133,229	63.2	63.3	79,246,261	65,469,604	24,367,273	58,638	43,074	6,123	9,441
31	North Dakota	43,308	54,487	56,205	88.0	90.5	24,145,132	25,520,452	12,500,262	2,632	882	933	817
32	South Dakota	40,708	49,954	51,456	80.1	85.0	21,385,915	19,863,282	10,266,151	3,506	1,178	1,346	982
33	Nebraska	69,263	86,732	90,937	81.3	87.6	34,047,886	33,105,221	15,978,396	10,118	4,953	2,272	2,893
34	Kansas	74,198	95,225	105,658	75.0	83.3	48,089,011	46,889,536	21,598,236	22,797	10,231	6,359	6,207
	South Atlantic:												
35	Delaware	2,018	2,562	2,754	52.3	49.5	6,811,556	4,929,726	2,225,069	1,800	1,461	(***)	339
36	Maryland	11,722	14,422	15,961	54.7	58.8	47,218,262	32,297,330	15,306,093	8,821	5,810	(***)	3,011
37	District of Columbia	2	4	10	50.0	66.7	96,392	140,026	194,764	2	.....	(***)	2
38	Virginia	44,744	51,868	57,616	42.4	44.1	46,242,771	30,663,176	14,187,211	19,665	11,765	(***)	7,900
39	West Virginia	24,043	29,915	30,132	40.8	38.5	15,435,868	11,794,705	6,206,785	9,042	4,280	(***)	4,762
40	North Carolina	35,635	46,958	46,300	23.2	25.7	26,227,191	20,005,528	9,534,410	21,371	7,262	1,828	12,281
41	South Carolina	17,610	15,580	13,767	26.0	15.2	11,441,889	8,416,257	3,976,757	5,303	765	722	3,816
42	Georgia	22,531	32,035	37,401	19.6	23.5	23,994,112	17,762,132	8,692,312	8,675	1,588	(***)	7,087
43	Florida	2,404	3,437	3,748	11.1	13.8	34,667,224	20,048,044	8,403,532	1,695	219	(***)	1,476
	East South Central:												
44	Kentucky	85,365	91,558	86,443	51.4	42.9	41,315,508	31,511,036	12,288,993	35,549	21,711	(***)	13,838
45	Tennessee	68,309	74,443	80,001	41.3	41.2	45,280,442	34,254,865	13,449,430	46,977	25,323	(***)	21,654
46	Alabama	28,242	44,041	37,330	19.4	20.4	19,439,293	15,433,985	6,304,256	13,131	3,840	(***)	9,291
47	Mississippi	30,839	36,493	34,021	20.0	17.7	25,333,524	17,730,324	7,133,306	22,622	10,738	(***)	11,884
	West South Central:												
48	Arkansas	36,703	49,687	54,159	31.5	33.6	17,010,677	15,009,211	6,699,371	16,132	8,172	(***)	7,960
49	Louisiana	6,337	8,041	8,598	7.9	8.2	19,702,751	12,215,638	6,125,300	4,587	2,153	(***)	2,434
50	Oklahoma	52,603	86,529	94,456	49.1	60.9	36,424,311	38,723,139	17,591,613	18,301	7,622	4,908	5,771
51	Texas	52,977	113,493	134,983	23.6	40.0	83,934,326	66,120,996	34,425,428	22,235	10,106	(***)	12,129
	Mountain:												
52	Montana	14,338	18,648	18,213	62.3	62.7	11,165,883	10,062,354	5,624,381	3,011	667	1,164	1,180
53	Idaho	24,197	28,676	28,872	78.5	80.9	27,817,955	28,285,773	10,610,163	18,391	4,274	10,252	3,865
54	Wyoming	5,164	6,945	7,339	56.3	63.0	4,379,553	4,373,769	2,404,505	1,471	337	604	530
55	Colorado	18,539	23,813	24,649	60.7	65.6	21,800,855	17,734,008	8,619,261	6,630	1,862	3,028	1,740
56	New Mexico	3,230	5,806	6,431	26.0	34.9	6,552,414	4,658,633	2,467,340	1,714	344	378	992
57	Arizona	1,753	2,921	2,651	35.1	39.9	10,872,513	6,530,114	3,012,084	1,523	93	732	698
58	Utah	10,640	14,424	13,595	64.6	69.3	16,373,071	14,014,063	4,685,978	8,996	2,137	4,137	2,722
59	Nevada	800	1,060	1,216	42.0	53.3	2,473,239	2,028,787	1,238,855	409	65	109	235
	Pacific:												
60	Washington	26,550	35,641	38,858	60.5	67.4	51,507,104	48,341,132	21,072,320	17,403	10,098	3,317	3,988
61	Oregon	22,377	28,560	31,141	58.3	67.4	37,491,549	33,040,679	15,426,949	13,173	5,032	4,893	3,248
62	California	21,158	25,617	26,483	46.9	51.0	219,304,249	175,847,117	67,127,700	18,902	3,863	10,079	4,960

See footnotes at end of table.

CREAM, AND OTHER DAIRY PRODUCTS SOLD; BY DIVISIONS AND STATES: 1949, 1944, AND 1939

Whole milk sold—Continued														
Farms reporting—Continued					Pounds of milk[2]			Dollars						
1944	1939	Percent of farms reporting any dairy products sold			Butterfat test, 1949[3]	1949	1944	1939	1949	1944[4]	1939[4]	Average per hundredweight			
		1949	1944	1939								1949	1944	1939	
1,163,218	953,898	54.6	47.0	36.0	.....	68,529,441,179	65,221,989,245	46,228,507,947	2,716,151,362	2,124,725,940	845,283,567	3.96	3.26	1.83	1
779,193	677,637	56.1	49.3	39.6	.....	49,814,300,876	47,806,038,989	34,858,975,301	1,868,092,535	1,497,456,348	596,881,735	3.75	3.13	1.71	2
277,642	193,543	49.0	39.6	26.2	.....	9,322,585,190	8,267,799,916	5,324,946,080	461,010,486	316,109,591	134,880,341	4.95	3.82	2.53	3
106,383	82,718	61.6	55.4	41.5	.....	9,392,555,113	9,148,150,340	6,044,586,566	387,048,341	311,160,001	113,521,491	4.12	3.40	1.88	4
40,663	47,248	89.6	84.0	79.4	.....	3,419,438,571	3,471,438,117	2,987,847,174	180,947,190	141,756,945	77,203,532	5.29	4.08	2.58	5
135,178	145,927	87.1	83.8	78.5	.....	12,726,222,161	12,224,246,669	10,573,384,320	563,965,400	426,242,680	198,074,914	4.43	3.49	1.87	6
445,787	378,360	77.2	69.9	54.4	3.80	25,580,178,698	25,174,740,504	17,863,349,897	853,954,154	723,517,863	254,194,446	3.34	2.87	1.42	7
157,565	106,102	28.6	21.5	13.8	3.78	8,088,461,446	6,935,613,699	3,434,393,910	269,225,791	205,938,860	67,408,843	3.33	2.97	1.96	8
81,050	54,213	47.5	41.2	26.1	.....	3,781,080,527	3,141,825,465	2,062,268,388	201,858,632	134,465,607	61,184,383	5.34	4.28	2.97	9
112,081	77,023	55.6	45.5	32.4	.....	2,823,930,105	2,466,246,120	1,494,723,894	119,047,263	84,253,579	30,451,727	4.22	3.42	2.04	10
84,511	62,307	41.2	32.8	21.3	.....	2,717,574,558	2,659,728,331	1,767,953,798	140,104,591	97,390,405	43,244,231	5.16	3.66	2.45	11
48,066	36,384	53.6	47.0	35.3	3.81	2,226,528,760	2,275,322,692	1,428,207,711	88,056,875	67,811,120	26,140,486	3.95	2.98	1.83	12
58,317	46,334	70.6	64.9	48.0	3.97	7,166,026,353	6,872,827,648	4,616,378,855	298,991,466	243,348,881	87,381,005	4.17	3.54	1.89	13
7,828	9,548	73.0	61.3	54.3	.....	409,849,973	384,515,605	302,279,671	21,119,674	15,425,728	7,751,281	5.15	4.01	2.56	14
4,836	6,056	90.9	84.0	85.0	.....	283,638,551	282,425,161	264,722,930	15,145,419	11,473,655	6,765,041	5.34	4.06	2.56	15
13,183	13,604	95.4	90.9	84.9	.....	1,341,773,946	1,359,747,773	1,103,638,215	62,081,401	48,800,940	20,717,763	4.63	3.59	1.88	16
8,219	9,845	96.9	95.0	95.8	.....	677,487,959	719,231,974	673,690,391	39,738,995	33,610,669	22,217,156	5.87	4.67	3.30	17
1,158	1,283	99.7	98.9	98.8	.....	106,680,305	121,854,286	110,288,576	6,577,092	6,148,231	3,781,235	6.17	5.05	3.43	18
5,439	6,912	97.7	97.3	95.8	.....	600,007,837	603,663,318	533,227,391	36,284,609	26,297,722	15,971,056	6.05	4.36	3.00	19
68,753	76,547	91.4	88.4	83.3	.....	7,480,810,695	7,120,125,347	6,354,371,655	317,170,754	241,969,685	109,442,306	4.24	3.40	1.72	20
5,863	6,594	97.4	96.5	94.2	.....	930,121,070	939,334,156	804,386,518	49,925,152	39,779,640	22,900,592	5.37	4.23	2.85	21
60,562	62,786	81.9	78.2	72.1	.....	4,315,290,396	4,164,787,166	3,414,626,147	196,869,494	144,493,355	65,732,016	4.56	3.47	1.93	22
91,796	78,758	76.4	70.0	53.5	4.01	3,605,885,766	3,646,339,217	2,605,765,325	134,820,547	113,836,597	43,702,055	3.74	3.12	1.68	23
70,609	56,631	71.9	63.5	46.1	4.15	2,354,709,182	2,367,314,188	1,539,963,962	85,556,994	72,110,083	25,018,103	3.63	3.05	1.62	24
67,088	59,003	61.7	50.7	41.3	3.79	3,525,791,236	3,574,496,729	2,606,724,698	116,026,250	100,563,937	40,033,361	3.29	2.81	1.54	25
68,575	61,385	70.3	62.8	49.9	3.88	3,432,348,882	3,373,765,158	2,404,856,459	126,340,006	103,676,660	39,276,830	3.68	3.07	1.63	26
147,719	122,583	97.2	95.8	76.6	3.66	12,661,443,632	12,212,825,212	8,706,039,453	391,210,357	333,330,586	106,164,097	3.09	2.73	1.22	27
51,234	20,634	42.3	33.2	12.8	3.57	3,844,358,864	3,138,502,499	1,091,889,867	115,485,101	94,129,196	16,870,759	3.00	3.00	1.55	28
17,704	15,572	15.7	10.8	9.2	3.74	1,082,733,207	858,370,623	590,049,225	38,079,722	22,711,918	13,069,278	3.52	2.65	2.21	29
50,311	36,399	51.8	39.3	27.3	4.20	1,816,060,743	1,634,221,306	847,687,569	65,315,055	50,740,839	15,989,144	3.60	3.10	1.89	30
2,058	2,226	6.1	3.8	4.0	3.60	98,906,028	75,724,445	63,976,355	3,681,295	2,039,578	2,194,401	3.72	2.69	3.43	31
3,002	3,241	8.6	6.0	6.3	3.54	138,048,005	113,677,480	99,493,159	5,296,318	2,957,019	2,609,101	3.84	2.60	2.62	32
10,064	10,149	14.6	11.6	11.2	3.75	327,435,738	327,919,126	254,626,048	11,892,531	8,799,028	5,814,237	3.63	2.68	2.28	33
23,192	17,881	30.7	24.4	16.9	3.95	780,918,861	787,198,220	486,671,687	29,475,769	24,561,282	10,861,923	3.77	3.12	2.23	34
2,061	2,096	89.2	80.4	76.1	.....	140,659,477	135,887,078	101,549,626	6,763,005	4,860,522	2,172,220	4.81	3.58	2.14	35
10,245	10,691	75.3	71.0	67.0	.....	970,262,032	844,628,677	664,656,796	46,553,246	31,657,642	14,860,366	4.80	3.75	2.24	36
4	10	100.0	100.0	100.0	.....	1,086,481	3,345,168	4,474,683	92,240	136,207	190,944	8.49	4.07	4.27	37
17,264	11,381	44.0	33.3	19.8	.....	866,417,008	665,837,132	428,850,068	42,516,557	26,743,857	12,005,963	4.91	4.02	2.80	38
10,196	6,548	37.6	34.1	21.7	.....	293,582,870	247,644,690	157,807,222	13,330,587	9,294,647	4,807,508	4.54	3.75	3.05	39
22,651	11,521	60.0	48.2	24.9	4.39	488,169,746	425,528,550	224,886,293	24,729,334	18,111,290	8,075,667	5.07	4.26	3.59	40
6,543	3,781	30.1	42.0	27.5	4.36	176,083,031	150,741,256	89,477,143	10,752,355	7,650,157	3,428,322	6.11	5.08	3.83	41
10,001	6,294	38.5	31.2	16.8	.....	376,566,153	313,797,875	195,271,032	22,698,008	16,085,374	7,413,461	6.03	5.13	3.80	42
2,085	1,891	70.5	60.7	50.5	.....	468,253,729	354,415,039	195,295,525	32,423,300	19,925,911	8,229,932	7.35	5.62	4.21	43
31,857	21,366	41.6	34.8	24.7	.....	865,342,437	724,232,218	429,980,874	33,899,757	23,124,688	8,294,035	3.92	3.19	1.93	44
38,923	27,941	68.8	52.3	34.9	.....	1,061,982,877	925,438,484	554,773,263	42,523,961	30,526,216	10,643,845	4.00	3.30	1.92	45
17,384	7,924	46.5	39.5	21.2	.....	337,660,949	309,216,311	170,319,216	18,114,309	13,839,788	5,285,795	5.36	4.48	3.10	46
23,917	19,792	73.4	65.5	58.2	.....	558,943,842	507,359,107	339,650,541	24,509,236	16,762,887	6,228,052	4.38	3.30	1.83	47
16,063	9,890	44.0	32.3	18.3	.....	345,958,281	311,222,755	148,713,316	14,130,894	10,456,880	3,859,493	4.08	3.36	2.60	48
4,325	3,650	72.4	53.8	42.5	.....	340,082,769	279,762,498	196,054,157	19,500,754	11,936,600	5,874,728	5.73	4.27	3.00	49
21,904	12,537	34.8	25.3	13.3	4.09	649,123,343	621,128,814	338,627,580	26,754,845	20,710,332	7,901,326	4.12	3.33	2.33	50
42,219	36,230	42.0	37.2	26.8	.....	1,382,410,165	1,447,614,264	1,084,558,745	79,718,098	54,286,593	25,608,684	5.77	3.75	2.36	51
3,025	2,584	21.0	16.2	14.2	3.78	166,510,912	150,891,644	102,685,978	6,973,722	4,450,533	2,991,569	4.19	2.95	2.91	52
19,323	12,654	76.0	67.4	43.8	3.88	770,986,405	887,081,176	460,331,409	25,566,442	24,635,255	6,685,456	3.32	2.78	1.45	53
1,549	1,457	28.5	22.3	19.9	3.67	84,961,576	92,465,764	77,370,184	3,155,208	2,725,002	1,504,539	3.71	2.95	1.94	54
7,270	6,951	35.8	30.5	28.2	3.74	417,976,942	376,596,795	294,893,639	17,689,040	11,691,787	5,780,391	4.23	3.10	1.96	55
2,233	1,531	53.1	38.5	23.8	4.10	98,358,682	86,500,314	54,484,715	6,056,894	3,416,384	1,787,426	6.16	3.95	3.28	56
2,318	1,522	86.9	79.4	57.4	3.77	210,179,855	183,529,229	122,084,534	10,733,470	6,318,665	2,661,217	5.11	3.44	2.18	57
11,892	9,330	84.5	82.4	68.6	3.74	433,409,651	460,510,082	289,849,954	15,809,151	13,188,433	3,967,283	3.65	2.86	1.37	58
456	355	51.1	43.0	29.2	3.62	44,144,737	37,747,688	26,507,298	2,072,948	1,385,061	762,605	4.70	3.67	2.88	59
21,195	18,389	65.5	59.5	47.3	4.24	1,179,960,409	1,311,428,217	947,043,421	48,130,802	43,194,086	16,373,400	4.08	3.29	1.73	60
15,010	9,996	58.9	52.6	32.1	4.49	748,302,671	783,541,263	513,170,230	33,682,747	26,832,074	10,573,345	4.50	3.42	2.06	61
22,112	17,949	80.3	86.3	67.8	3.84	5,237,763,273	4,777,858,168	3,156,165,204	217,177,917	173,322,721	60,434,260	4.15	3.63	1.91	62

Table 23.—DAIRY PRODUCTS SOLD—FARMS REPORTING, QUANTITY AND VALUE OF WHOLE MILK,

	Region, division, and State	Cream sold (pounds of butterfat)											
		Farms reporting						Pounds of butterfat			Dollars		
		1949	1944	1939	Percent of farms reporting any dairy products sold			1949	1944	1939	1949	1944[4]	1939[4]
					1949	1944	1939						
1	United States.....	862,128	1,176,457	1,460,383	43.0	47.6	55.2	582,397,513	804,750,258	1,090,261,486	352,552,012	390,765,224	254,930,733
2	The North.....	601,434	800,748	1,010,407	45.0	50.7	59.1	484,406,350	636,277,642	838,532,452	297,465,759	306,546,024	199,099,130
3	The South.....	199,969	286,924	332,879	38.3	40.9	45.1	61,692,018	106,068,229	134,433,395	32,734,460	50,845,579	27,814,460
4	The West.....	60,725	88,785	117,097	40.8	46.2	58.7	36,299,145	62,404,387	117,295,639	22,351,793	33,373,621	28,017,143
	Geographic Divisions:												
5	New England.....	2,497	2,497	5,755	6.5	5.2	9.7	1,785,598	1,660,592	5,388,491	1,280,736	962,497	1,621,539
6	Middle Atlantic.....	14,035	13,752	17,793	10.0	8.5	9.6	7,718,827	7,317,378	10,814,867	4,390,639	3,433,332	2,371,885
7	East North Central...	130,808	197,561	318,403	24.3	31.0	45.7	84,607,747	125,609,838	244,766,872	49,445,076	58,876,855	55,749,187
8	West North Central...	454,094	586,938	668,456	73.4	80.2	86.9	390,294,178	501,689,834	577,562,222	242,349,308	243,273,340	139,356,519
9	South Atlantic.....	45,060	46,338	48,732	28.0	23.5	23.5	12,959,073	13,249,766	15,968,376	6,703,586	6,507,468	3,349,586
10	East South Central...	76,625	91,384	96,374	36.0	37.1	40.5	20,042,844	26,162,729	29,443,856	10,360,002	12,145,363	6,138,371
11	West South Central...	78,284	149,202	187,773	52.7	57.9	64.3	28,690,101	66,655,734	89,021,163	15,670,872	32,192,748	18,326,503
12	Mountain.....	38,321	56,016	65,887	48.7	54.8	64.0	21,815,243	37,527,813	53,217,952	13,273,377	19,679,019	12,055,205
13	Pacific.....	22,404	32,769	51,210	32.0	36.5	53.1	14,483,902	24,876,574	64,077,687	9,078,416	13,694,602	15,961,938
	New England:												
14	Maine.....	1,296	1,259	2,463	12.8	9.9	14.0	607,011	742,362	1,804,065	414,368	446,575	572,784
15	New Hampshire.....	361	298	648	7.9	5.2	9.1	180,861	155,480	387,715	131,375	89,368	116,961
16	Vermont.....	390	605	1,801	3.1	4.2	11.2	280,779	525,780	2,455,690	197,045	285,394	714,487
17	Massachusetts.....	268	234	441	4.5	2.7	4.3	463,472	166,419	404,094	342,126	100,322	122,095
18	Rhode Island.....	37	16	62	4.7	1.4	4.8	49,027	13,389	71,193	47,320	8,715	23,309
19	Connecticut.....	145	85	340	3.0	1.5	4.7	204,448	57,162	265,734	148,502	32,123	71,903
	Middle Atlantic:												
20	New York.....	4,536	4,813	7,955	6.6	6.2	8.7	2,738,541	2,565,161	5,142,994	1,566,992	1,190,511	1,140,267
21	New Jersey.....	121	85	202	2.5	1.4	2.9	336,896	52,526	182,477	197,949	26,838	48,707
22	Pennsylvania.....	9,378	8,854	9,636	13.9	11.4	11.1	4,643,390	4,699,689	5,489,396	2,625,698	2,215,983	1,182,911
	East North Central:												
23	Ohio.....	27,012	38,847	66,429	24.8	29.6	45.1	13,042,832	19,300,946	36,336,307	7,149,834	8,946,066	7,606,455
24	Indiana.....	27,477	41,592	66,682	30.0	37.4	54.3	14,820,643	21,286,785	36,317,646	8,244,800	9,728,668	7,601,454
25	Illinois.....	42,849	66,345	83,483	40.2	50.2	58.5	19,875,450	33,005,222	42,977,527	11,008,970	15,039,109	8,043,946
26	Michigan.....	28,429	41,820	61,331	31.7	38.3	49.8	26,571,436	38,311,796	54,935,270	16,563,187	17,733,620	11,782,566
27	Wisconsin.....	5,041	8,957	40,478	3.6	5.8	25.3	10,297,386	13,705,089	74,200,122	6,478,285	7,429,392	20,714,766
	West North Central:												
28	Minnesota.....	80,963	108,192	144,027	60.2	70.2	89.0	111,509,768	147,114,382	209,327,656	72,934,770	64,833,634	55,777,194
29	Iowa.....	123,418	148,262	156,514	85.9	90.7	92.0	123,726,253	149,477,159	150,647,347	78,326,082	77,048,800	37,337,459
30	Missouri.....	56,801	77,992	93,798	50.2	61.0	70.4	25,193,093	31,060,559	37,770,638	13,829,659	14,548,823	7,947,658
31	North Dakota.....	41,244	53,335	54,206	95.2	97.9	96.4	33,123,958	46,656,660	44,735,842	20,458,163	23,456,756	10,157,485
32	South Dakota.....	37,842	47,534	48,482	93.0	95.2	94.2	26,605,338	33,398,014	34,703,175	16,068,467	16,885,547	7,560,278
33	Nebraska.....	60,353	78,132	82,023	87.1	90.1	90.2	38,093,842	48,618,255	48,813,124	22,132,995	24,269,278	10,016,809
34	Kansas.....	53,473	73,491	89,406	72.1	77.2	84.6	32,041,926	45,364,805	51,564,440	18,599,172	22,230,502	10,559,636
	South Atlantic:												
35	Delaware.....	69	40	121	3.4	1.6	4.4	49,563	32,155	105,884	28,985	15,384	23,874
36	Maryland.....	2,050	2,040	2,126	17.5	14.1	13.3	927,480	908,662	1,070,515	490,713	405,992	214,972
37	District of Columbia.	1	1	1	50.0	25.0	10.0	5,931	5,866	4,090	4,152	2,863	1,638
38	Virginia.....	18,759	21,209	19,076	41.9	40.9	33.1	6,290,709	6,547,734	6,460,612	3,102,379	3,039,739	1,322,424
39	West Virginia.....	12,560	13,375	14,379	52.2	44.7	47.7	3,270,581	3,550,122	4,587,168	1,745,755	1,917,381	964,718
40	North Carolina.....	4,477	4,729	6,871	12.6	10.1	14.8	1,084,727	1,081,118	1,776,160	556,404	506,971	376,099
41	South Carolina.....	2,064	1,185	1,255	11.7	7.6	9.1	431,571	238,501	400,920	240,492	120,814	87,723
42	Georgia.....	4,644	3,473	4,586	20.6	10.8	12.3	717,251	810,912	1,295,302	385,682	455,778	281,580
43	Florida.....	436	286	317	18.1	8.3	8.5	181,260	74,696	267,725	149,024	42,546	76,558
	East South Central:												
44	Kentucky.....	50,021	57,977	58,434	58.6	63.3	67.6	14,123,829	17,150,567	17,054,179	7,180,507	8,098,912	3,549,615
45	Tennessee.....	16,025	24,346	28,337	23.5	32.7	35.4	4,048,850	6,845,983	8,936,922	2,124,547	3,017,023	1,827,456
46	Alabama.....	5,589	2,564	3,335	19.8	5.8	8.9	953,913	714,125	1,060,987	533,037	385,372	231,496
47	Mississippi.....	4,990	6,497	6,268	16.2	17.8	18.4	916,252	1,452,054	2,391,768	521,911	644,056	529,804
	West South Central:												
48	Arkansas.....	17,859	27,777	34,686	48.7	55.9	64.0	4,692,298	8,493,099	11,166,533	2,568,509	4,081,909	2,310,958
49	Louisiana.....	907	809	1,344	14.3	10.1	15.6	205,605	203,323	496,707	121,656	96,845	100,031
50	Oklahoma.....	35,477	64,998	79,866	67.4	75.1	84.6	17,529,695	37,631,787	44,734,209	9,547,930	17,816,394	9,294,027
51	Texas.....	24,041	55,618	71,877	45.4	49.0	53.2	6,262,503	20,327,525	32,623,714	3,432,777	10,197,600	6,621,487
	Mountain:												
52	Montana.....	11,811	16,074	15,034	82.4	86.2	82.5	6,740,474	10,592,764	11,107,693	4,173,860	5,557,657	2,480,875
53	Idaho.....	6,295	10,058	16,996	26.0	35.1	58.9	3,665,284	7,304,531	16,731,922	2,225,222	3,629,992	3,870,770
54	Wyoming.....	3,851	5,572	5,940	74.6	80.2	80.9	1,976,986	3,271,333	3,755,626	1,221,999	1,633,464	857,297
55	Colorado.....	12,374	17,122	17,452	66.7	71.9	70.8	6,843,973	10,995,412	12,073,251	4,081,687	6,004,783	2,731,837
56	New Mexico.....	1,536	3,504	4,437	47.6	60.4	69.0	809,464	2,380,058	3,418,601	483,444	1,217,961	632,949
57	Arizona.....	256	436	941	14.6	14.9	35.5	195,906	317,147	1,404,151	130,349	190,513	327,659
58	Utah.....	1,782	2,595	4,718	16.7	18.0	30.7	914,055	1,574,318	2,869,297	558,085	806,085	682,262
59	Nevada.....	416	655	909	52.0	61.8	74.8	669,101	1,092,250	1,857,411	398,731	638,564	471,556
	Pacific:												
60	Washington.....	9,856	15,030	20,719	37.1	42.2	53.3	5,340,963	9,455,963	18,662,388	3,303,317	5,069,597	4,583,718
61	Oregon.....	10,060	14,280	22,004	45.0	50.0	70.7	6,099,536	10,839,925	20,181,290	3,769,284	6,176,486	4,799,198
62	California.....	2,488	3,459	8,487	11.8	13.5	32.0	3,043,403	4,580,686	25,234,009	2,005,815	2,448,519	6,579,022

***Not available; separate inquiry not on questionnaire for all States. See text. [1]Butter only for 1944 and 1939. [2]Reports in gallons and in pounds of butterfat were converted to pounds. Conversion of pounds of butterfat in milk sold to pounds of milk made on basis of estimated test of milk in each State. Conversion of gallons to pounds made at 8.6 pounds per gallon. [3]Estimates furnished by the Bureau of Agricultural Economics for use in converting reports of whole milk sold on a butterfat basis to pounds of whole milk sold. Where leaders appear factors were not necessary for conversion. See text. [4]Published values for these years were computed on the basis of average prices. For publication in the 1950 Census, these values have been adjusted to equal the enumerated value of all dairy products sold. See text. [5]0.05 percent or less.

CREAM, AND OTHER DAIRY PRODUCTS SOLD; BY DIVISIONS AND STATES: 1949, 1944, AND 1939—Continued

Cream sold (pounds of butterfat)—Continued			Butter, buttermilk, skim milk, and cheese sold[1]						Percent of total value of sales represented by—									
Dollars—Continued			Farms reporting			Dollars			Whole milk sold			Cream sold			Other dairy products sold			
Average per pound																		
1949	1944	1939	1949	1944	1939	1949	1944[4]	1939[4]	1949	1944	1939	1949	1944	1939	1949	1944	1939	
0.61	0.49	0.23	120,570	217,135	389,316	10,428,205	15,916,780	17,978,499	88.2	83.9	75.6	11.4	15.4	22.8	0.3	0.6	1.6	1
0.61	0.48	0.24	21,193	34,488	97,004	3,258,803	5,433,025	7,177,768	86.1	82.8	74.3	13.7	16.9	24.8	0.2	0.3	0.9	2
0.53	0.48	0.21	97,643	179,612	279,127	6,831,151	10,100,948	10,049,829	92.1	83.8	78.1	6.5	13.5	16.1	1.4	2.7	5.8	3
0.62	0.53	0.24	1,734	3,035	13,185	338,251	382,807	750,902	94.5	90.2	79.8	5.5	9.7	19.7	0.1	0.1	0.5	4
0.72	0.58	0.30	4,146	7,142	12,493	795,435	1,431,041	1,358,757	98.9	98.3	96.3	0.7	0.7	2.0	0.4	1.0	1.7	5
0.57	0.47	0.22	9,268	15,899	32,603	1,529,654	2,372,278	2,405,823	99.0	98.7	97.6	0.8	0.8	1.2	0.3	0.5	1.2	6
0.58	0.47	0.23	5,054	7,189	25,885	718,084	1,136,258	2,038,653	94.5	92.3	81.5	5.5	7.5	17.9	0.1	0.1	0.7	7
0.62	0.48	0.24	2,725	4,258	26,023	215,630	493,448	1,374,535	52.6	45.8	32.4	47.4	54.1	67.0	(5)	0.1	0.7	8
0.52	0.49	0.21	47,549	86,212	127,214	3,573,047	5,083,849	4,192,964	95.2	92.1	89.0	3.2	4.5	4.9	1.7	3.5	6.1	9
0.52	0.46	0.21	31,626	56,745	84,583	1,961,502	2,531,268	2,585,887	90.6	85.2	77.7	7.9	12.3	15.7	1.5	2.6	6.6	10
0.55	0.48	0.21	18,468	36,655	67,330	1,296,602	2,485,831	3,270,978	89.2	73.7	66.7	10.0	24.4	28.3	0.8	1.9	5.0	11
0.61	0.52	0.23	827	1,789	8,439	105,231	197,362	466,876	86.8	77.3	67.6	13.1	22.4	31.2	0.1	0.2	1.2	12
0.63	0.55	0.25	907	1,246	4,746	233,020	185,445	284,026	97.0	94.6	84.3	2.9	5.3	15.4	0.1	0.1	0.3	13
0.68	0.60	0.32	2,769	4,730	8,544	536,874	954,534	868,002	95.7	91.7	84.3	1.9	2.7	6.2	2.4	5.7	9.4	14
0.73	0.57	0.30	516	987	1,480	99,884	185,428	143,569	98.5	97.7	96.3	0.9	0.8	1.7	0.6	1.6	2.0	15
0.70	0.54	0.29	480	1,034	1,527	79,527	219,188	268,003	99.6	99.0	95.5	0.3	0.6	3.3	0.1	0.4	1.2	16
0.74	0.60	0.30	224	270	515	44,216	48,028	50,749	99.0	99.6	99.2	0.9	0.3	0.5	0.1	0.1	0.2	17
0.97	0.65	0.33	11	12	38	7,060	682	2,808	99.2	99.8	99.3	0.7	0.1	0.6	0.1	0.0	0.1	18
0.73	0.56	0.27	146	109	389	28,174	23,181	25,626	99.5	99.8	99.4	0.4	0.1	0.4	0.1	0.1	0.2	19
0.57	0.46	0.22	3,286	5,685	13,184	585,305	899,886	1,074,134	99.3	99.1	98.0	0.5	0.5	1.0	0.2	0.4	1.0	20
0.59	0.51	0.27	195	165	444	23,193	17,886	26,766	99.6	99.9	99.7	0.4	0.1	0.2	(5)	0.0	0.1	21
0.57	0.47	0.22	5,787	10,049	18,975	921,156	1,454,506	1,304,923	98.2	97.5	96.4	1.3	1.5	1.7	0.5	1.0	1.9	22
0.55	0.46	0.21	2,105	2,785	8,447	250,666	394,813	640,476	94.8	92.4	84.1	5.0	7.3	14.6	0.2	0.3	1.2	23
0.56	0.46	0.21	731	990	3,794	108,438	141,063	283,037	91.1	88.0	76.0	8.8	11.9	23.1	0.1	0.2	0.9	24
0.55	0.46	0.19	886	1,276	6,249	130,944	172,492	407,685	91.2	86.9	82.6	8.7	13.0	16.6	0.1	0.1	0.8	25
0.62	0.46	0.21	1,209	1,821	6,315	211,875	290,408	511,726	88.3	85.2	76.2	11.6	14.6	22.8	0.1	0.2	1.0	26
0.63	0.54	0.28	123	317	1,080	16,161	137,482	195,729	98.4	97.8	83.5	1.6	2.2	16.3	(5)	0.0	0.2	27
0.65	0.44	0.27	364	288	1,699	20,601	65,636	190,194	61.3	59.2	23.2	38.7	40.8	76.6	(5)	0.0	0.3	28
0.63	0.52	0.25	172	312	2,283	30,248	68,369	184,695	32.7	22.8	25.8	67.3	77.2	73.8	(5)	0.1	0.4	29
0.55	0.47	0.21	1,598	2,452	10,268	101,547	179,942	430,471	82.4	77.5	65.6	17.5	22.2	32.6	0.1	0.3	1.8	30
0.62	0.50	0.23	84	121	3,329	5,674	24,118	148,376	15.2	8.0	17.6	84.7	91.9	81.3	(5)	0.1	1.2	31
0.60	0.51	0.22	98	158	1,776	21,130	20,716	96,772	24.8	14.9	25.4	75.1	85.0	73.6	0.1	0.1	0.9	32
0.58	0.50	0.21	142	270	2,919	22,360	36,915	147,350	34.9	26.6	36.4	65.0	73.3	62.7	0.1	0.1	0.9	33
0.58	0.49	0.20	267	657	3,749	14,070	97,752	176,677	61.3	52.4	50.3	38.7	47.4	48.9	(5)	0.2	0.8	34
0.58	0.48	0.23	203	505	642	19,566	53,820	28,975	99.3	98.6	97.6	0.4	0.3	1.1	0.3	1.1	1.3	35
0.53	0.45	0.20	1,347	2,512	4,169	174,303	233,696	230,755	98.6	98.0	97.1	1.0	1.3	1.4	0.4	0.7	1.5	36
0.70	0.49	0.40	.....	2	2	.....	956	2,182	95.7	97.3	98.0	4.3	2.0	0.8	.....	0.7	1.1	37
0.49	0.46	0.20	8,992	16,721	32,235	623,835	879,580	858,824	91.9	87.2	84.6	6.7	9.9	9.3	1.3	2.9	6.1	38
0.53	0.54	0.21	5,137	9,164	12,943	359,526	582,677	434,559	86.4	78.8	77.5	11.3	16.3	15.5	2.3	4.9	7.0	39
0.51	0.47	0.21	13,326	23,558	33,375	941,453	1,387,267	1,082,644	94.3	90.5	84.7	2.1	2.5	3.9	3.6	6.9	11.4	40
0.56	0.51	0.22	5,030	9,948	11,218	449,042	645,286	460,712	94.0	90.9	86.2	2.1	1.4	2.2	3.9	7.7	11.6	41
0.54	0.56	0.22	12,864	22,430	30,438	910,422	1,220,980	997,271	94.6	90.6	85.3	1.6	2.6	3.2	3.8	6.9	11.5	42
0.82	0.57	0.29	650	1,372	2,192	94,900	79,587	97,042	99.3	99.4	97.9	0.4	0.2	0.9	0.3	0.4	1.2	43
0.51	0.47	0.21	3,569	5,273	13,091	235,244	287,436	445,343	82.1	73.4	67.5	17.4	25.7	28.9	0.6	0.9	3.6	44
0.52	0.44	0.20	9,394	15,232	31,273	631,934	711,626	978,129	93.9	89.1	79.1	4.7	8.8	13.6	1.4	2.1	7.3	45
0.56	0.54	0.22	13,518	28,513	29,570	791,947	1,208,825	786,965	93.2	89.7	83.8	2.7	2.5	3.7	4.1	7.8	12.5	46
0.57	0.44	0.22	5,145	7,727	10,649	302,377	323,381	375,450	96.7	94.5	87.3	2.1	3.6	7.4	1.2	1.8	5.3	47
0.55	0.48	0.21	5,504	9,106	15,272	311,274	470,422	528,920	83.1	69.7	57.6	15.1	27.2	34.5	1.8	3.1	7.9	48
0.59	0.48	0.20	1,329	3,573	4,406	80,341	182,193	150,541	99.0	97.7	95.9	0.6	0.8	1.6	0.4	1.5	2.5	49
0.54	0.47	0.21	1,229	2,436	7,571	121,536	196,413	396,260	73.5	53.5	44.9	26.2	46.0	52.8	0.3	0.5	2.3	50
0.55	0.50	0.20	10,406	21,540	40,081	783,451	1,636,803	2,195,257	95.0	82.1	74.4	4.1	15.4	19.2	0.9	2.5	6.4	51
0.62	0.52	0.22	110	353	2,468	18,301	54,164	151,937	62.5	44.2	53.2	37.4	55.2	44.1	0.2	0.5	2.7	52
0.61	0.50	0.23	73	112	853	26,291	20,526	53,937	91.9	87.1	63.0	8.0	12.8	36.5	0.1	0.1	0.5	53
0.62	0.50	0.23	37	100	636	2,346	15,303	42,669	72.0	62.3	62.6	27.9	37.3	35.7	0.1	0.3	1.8	54
0.60	0.55	0.23	155	277	1,989	30,128	37,438	107,033	81.1	65.9	67.1	18.7	33.9	31.7	0.1	0.2	1.2	55
0.60	0.51	0.19	227	314	1,135	12,076	24,288	46,965	92.4	73.3	72.4	7.4	26.1	25.7	0.2	0.5	1.9	56
0.67	0.60	0.23	108	304	512	8,694	20,936	23,208	98.7	96.8	88.4	1.2	2.9	10.9	0.1	0.3	0.8	57
0.61	0.51	0.24	98	294	791	5,835	19,545	36,433	96.6	94.1	84.7	3.4	5.8	14.6	(5)	0.1	0.8	58
0.60	0.58	0.25	19	35	55	1,560	5,162	4,694	83.8	68.3	61.6	16.1	31.5	38.1	0.1	0.3	0.4	59
0.62	0.54	0.25	327	538	2,298	72,985	77,449	115,202	93.4	89.4	77.7	6.4	10.5	21.8	0.1	0.2	0.5	60
0.62	0.57	0.24	175	248	1,101	39,518	32,119	54,406	89.8	81.2	68.5	10.1	18.7	31.1	0.1	0.1	0.4	61
0.66	0.53	0.26	405	460	1,347	120,517	75,877	114,418	99.0	98.6	90.0	0.9	1.4	9.8	0.1	0.0	0.2	62

Table 24.—DAIRY PRODUCTS SOLD—QUANTITY OF WHOLE MILK SOLD, 1869 TO 1949; QUANTITY OF CREAM

[Data for cream and butter sold

	Region, division, and State	Whole milk sold (pounds)									
		1949	1944	1939	1929	1924	1919	1909	1899	1879	1869
1	U.S.....	68,529,441,179	65,221,989,245	46,228,507,947	38,318,493,396	22,932,863,192	21,752,250,154	16,660,400,430	18,359,539,783	4,559,115,893	2,025,305,149
2	The North..	49,814,300,876	47,806,038,989	34,858,975,301	29,445,759,507	18,720,639,753	18,629,684,891	14,891,817,999	16,652,054,571	4,306,831,737	1,938,943,957
3	The South..	9,322,585,190	8,267,799,916	5,324,946,080	3,920,174,024	2,004,230,723	1,297,531,004	765,767,271	722,424,708	133,569,170	51,590,643
4	The West...	9,392,555,113	9,148,150,340	6,044,586,566	4,952,559,865	2,207,992,716	1,825,034,259	1,002,815,160	985,060,504	118,714,986	34,770,549
	Geo. Div.										
5	N.E.....	3,419,438,571	3,471,438,117	2,987,847,174	2,581,285,167	1,767,642,693	1,792,790,900	1,506,803,927	1,842,803,993	531,230,713	266,979,904
6	M.A.....	12,726,222,161	12,224,246,669	10,573,384,320	9,657,675,748	7,595,359,541	7,567,863,157	6,454,787,053	5,737,916,199	2,442,218,162	1,337,824,350
7	E.N.C...	25,580,178,698	25,174,740,504	17,863,349,897	14,387,764,025	7,920,549,527	8,157,023,366	5,687,200,923	5,295,366,598	1,135,202,975	316,541,051
8	W.N.C...	8,088,461,446	6,935,613,699	3,434,393,910	2,819,034,567	1,437,087,992	1,112,007,468	1,243,026,096	3,775,967,781	198,179,887	17,598,652
9	S.A.....	3,781,080,527	3,141,825,465	2,062,268,388	1,655,782,491	1,040,223,785	698,871,278	390,258,248	382,888,814	81,239,993	27,413,265
10	E.S.C...	2,823,930,105	2,466,246,120	1,494,723,894	1,097,588,313	408,849,245	282,107,950	194,301,640	168,648,829	36,247,993	16,196,156
11	W.S.C...	2,717,574,558	2,659,728,331	1,767,953,798	1,166,803,220	555,157,693	316,551,776	181,207,383	170,887,065	16,081,184	7,981,222
12	Mt.....	2,226,528,760	2,275,322,692	1,428,207,711	1,162,610,454	471,779,677	411,263,395	267,534,519	282,041,997	8,571,165	1,906,096
13	Pac.....	7,166,026,353	6,872,827,648	4,616,378,855	3,789,949,411	1,736,213,039	1,413,770,864	735,280,641	703,018,507	110,143,821	32,864,453
	N.E.										
14	Maine...	409,849,973	384,515,605	302,279,671	241,314,787	157,283,508	242,440,304	109,949,848	137,419,426	31,998,734	11,817,183
15	N.H.....	283,638,551	282,425,161	264,722,930	252,862,257	180,828,545	198,172,002	181,737,505	249,299,432	49,356,501	20,234,802
16	Vt.....	1,341,773,946	1,359,747,773	1,103,638,215	865,542,236	347,067,113	475,746,754	292,390,832	495,067,703	56,128,330	32,988,224
17	Mass....	677,487,959	719,231,974	673,690,391	631,024,484	566,299,233	478,820,979	554,671,551	586,354,527	255,101,396	131,442,890
18	R.I.....	106,680,305	121,854,286	110,288,576	116,287,463	97,971,845	80,096,513	75,652,884	83,299,497	32,952,672	16,718,778
19	Conn....	600,007,837	603,663,318	533,227,391	474,253,940	418,192,449	317,514,348	292,401,307	291,363,408	105,693,080	53,778,027
	M.A.										
20	N.Y.....	7,480,810,695	7,120,125,347	6,354,371,655	5,869,537,247	4,754,115,355	4,929,192,787	4,508,805,618	3,830,679,837	1,994,903,584	1,167,672,903
21	N.J.....	930,121,070	939,334,156	804,386,518	634,382,010	523,811,096	484,843,886	488,966,330	436,243,695	133,065,934	46,210,578
22	Pa.....	4,315,290,396	4,164,787,166	3,414,626,147	3,153,756,491	2,317,433,090	2,153,826,484	1,457,015,105	1,470,992,667	314,248,644	123,940,869
	E.N.C.										
23	Ohio....	3,605,885,766	3,646,339,217	2,605,765,325	1,953,502,221	1,374,415,416	1,195,950,056	855,106,153	727,075,846	402,493,218	191,567,958
24	Ind.....	2,354,709,182	2,367,314,188	1,539,963,962	1,227,392,808	568,130,216	388,437,628	280,036,760	314,434,103	57,825,024	8,058,054
25	Ill.....	3,525,791,236	3,574,496,729	2,606,724,698	2,049,263,633	1,690,391,653	1,372,377,379	1,359,069,464	1,604,324,281	390,609,583	79,623,487
26	Mich....	3,432,348,882	3,373,765,158	2,404,856,459	1,904,130,635	1,246,234,213	1,125,433,548	636,621,613	478,461,929	67,925,148	19,583,249
27	Wis.....	12,661,443,632	12,212,825,212	8,706,039,453	7,253,474,728	3,041,378,029	4,074,824,755	2,556,366,933	2,171,070,439	216,350,002	17,708,303
	W.N.C.										
28	Minn....	3,844,358,864	3,138,502,499	1,091,889,867	823,510,699	437,128,884	371,106,306	457,363,351	892,406,279	12,937,900	1,789,918
29	Iowa....	1,082,733,207	858,370,623	590,049,[illegible]25	555,023,377	304,258,652	269,658,667	475,076,995	1,843,310,601	137,304,263	5,923,680
30	Mo.....	1,816,060,743	1,634,221,306	847,687,569	576,246,062	260,558,362	153,944,687	135,305,391	223,205,802	27,287,946	7,376,254
31	N.Dak[1]..	98,906,028	75,724,445	63,976,355	70,604,607	26,130,188	26,205,026	14,139,690	27,330,551	99,459	.....
32	S.Dak ..	138,048,005	113,677,480	99,493,159	82,474,310	44,247,765	23,198,964	20,517,717	175,402,375	3,470,564	.....
33	Nebr....	327,435,738	327,919,126	254,626,048	257,411,880	119,332,129	87,561,734	55,903,268	202,036,016	5,381,734	817,507
34	Kans....	780,918,861	787,198,220	486,671,687	453,763,632	245,432,012	180,332,084	84,719,684	412,276,157	11,698,021	1,691,293
	S.A.										
35	Del.....	140,659,477	135,887,078	101,549,626	98,343,296	73,543,167	59,135,759	38,062,817	42,900,773	9,738,932	6,523,986
36	Md.....	970,262,032	844,628,677	664,656,796	559,688,963	369,651,426	256,649,026	167,049,195	177,628,236	40,617,318	13,072,869
37	D.C.....	1,086,481	3,345,168	4,474,683	4,093,032	3,773,534	1,110,862	2,918,367	5,687,481	4,272,385	1,084,262
38	Va.....	866,417,008	665,837,132	428,850,068	331,439,218	208,470,717	146,281,141	73,769,880	59,246,974	10,530,433	2,294,583
39	W.Va....	293,582,870	247,644,690	157,807,222	145,775,461	89,656,402	58,299,142	34,836,373	29,167,098	6,452,399	1,246,097
40	N.C.....	488,169,746	425,528,550	224,886,293	170,209,867	96,508,340	60,716,542	20,468,249	15,709,027	3,842,463	147,447
41	S.C.....	176,083,031	150,741,256	89,477,143	65,992,005	27,644,519	24,687,220	7,909,807	10,199,987	2,211,800	2,079,609
42	Ga.....	376,566,153	313,797,875	195,271,032	154,435,575	97,262,010	63,553,708	33,300,043	33,715,543	3,221,947	938,595
43	Fla.....	468,253,729	354,415,039	195,295,525	125,805,074	73,713,670	28,437,878	11,943,517	8,633,695	352,316	25,817
	E.S.C.										
44	Ky.....	865,342,437	724,232,218	429,980,874	334,648,738	150,458,823	107,234,544	89,573,145	76,817,427	21,613,597	11,573,696
45	Tenn....	1,061,982,877	925,438,484	554,773,263	375,030,245	134,081,069	84,549,601	58,602,197	47,723,068	8,658,437	3,575,760
46	Ala.....	337,660,949	309,216,311	170,319,216	144,134,925	61,304,489	55,117,073	29,217,864	26,551,924	2,299,528	900,050
47	Miss....	558,943,842	507,359,107	339,650,541	243,774,405	63,004,864	35,206,732	16,908,434	17,556,410	3,676,431	146,647
	W.S.C.										
48	Ark.....	345,958,281	311,222,755	148,713,316	114,769,193	49,516,891	37,256,198	33,989,969	36,454,127	2,724,979	269,610
49	La.....	340,082,769	279,762,498	196,054,157	126,727,175	94,039,521	45,872,667	38,709,623	37,470,019	2,203,673	7,171,781
50	Okla[2]...	649,123,343	621,128,814	338,627,580	279,033,106	106,281,561	66,923,084	31,185,466	27,378,556	.....	.....
51	Tex.....	1,382,410,165	1,447,614,264	1,084,558,745	646,273,746	305,319,720	166,499,827	77,322,325	69,584,363	11,152,532	539,831
	Mt.										
52	Mont....	166,510,912	150,891,644	102,685,978	107,894,276	53,105,542	43,873,261	30,828,325	27,198,085	354,019	904,600
53	Idaho...	770,986,405	887,081,176	460,331,409	244,661,073	75,720,755	54,204,863	17,716,955	23,990,887	134,392	96,750
54	Wyo.....	84,961,576	92,465,764	77,370,184	59,346,562	18,167,380	18,443,474	11,847,420	6,007,014	647,950	42,828
55	Colo....	417,976,942	376,596,795	294,893,639	310,306,877	152,248,414	138,348,054	86,318,776	113,268,966	4,357,672	167,872
56	N.Mex...	98,358,682	86,500,314	5 ,484,715	41,073,136	34,287,822	13,987,719	8,917,529	5,449,287	86,310	6,992
57	Ariz....	210,179,855	183,529,229	122,084,534	103,063,974	58,779,142	57,681,662	28,790,418	8,793,259	366,515	41,280
58	Utah....	433,409,651	460,510,082	289,849,954	278,808,603	64,556,106	77,839,778	72,856,732	85,698,166	1,335,262	96,664
59	Nev.....	44,144,737	37,747,688	26,507,298	17,455,953	14,914,516	6,884,584	10,258,364	11,636,333	1,289,045	549,110
	Pac.										
60	Wash....	1,179,960,409	1,311,428,217	947,043,421	789,402,256	394,046,049	546,747,915	219,508,197	128,116,548	1,949,646	181,116
61	Oreg....	748,302,671	783,541,263	513,170,230	445,354,285	220,142,809	196,753,294	125,904,929	88,649,823	1,956,844	923,356
62	Calif...	5,237,763,273	4,777,858,168	3,156,165,204	2,555,192,870	1,122,024,181	670,269,655	389,867,515	486,252,136	106,237,331	31,759,981

[1] North Dakota and South Dakota admitted as States in 1889. Figures for 1879 obtained by consolidating data for the counties which then occupied the areas now known as North Dakota and South Dakota, respectively. [2] Figures for 1899 include Indian Territory.

SOLD, 1899 TO 1929; AND QUANTITY OF BUTTER SOLD, 1899 TO 1929; BY DIVISIONS AND STATES

in 1949, 1944, and 1939 in table 23]

Cream sold									Butter sold (pounds)				
Cream sold as butterfat (pounds of butterfat)				Cream sold not as butterfat (gallons)					1929	1919	1909	1899	
1929	1924	1919	1909	1929	1924	1919	1909	1899					
1,179,905,874	1,061,062,363	532,244,072	305,662,587	15,846,164	45,735,694	82,247,580	54,933,583	20,768,662	135,045,358	207,859,564	415,080,489	518,042,767	1
910,956,991	861,561,186	431,821,984	266,899,696	9,994,582	31,940,671	65,208,289	44,787,439	19,722,328	63,537,448	127,787,480	310,702,129	430,769,501	2
127,938,440	50,730,950	24,345,150	5,189,574	3,639,613	7,120,482	7,277,376	2,460,400	489,789	67,631,715	68,334,908	80,898,518	56,678,672	3
141,010,443	148,770,227	76,076,938	33,573,317	2,211,969	6,674,541	9,761,915	7,685,744	556,545	3,876,195	11,737,176	23,479,842	30,594,594	4
11,760,568	32,824,811	17,571,096	14,599,430	1,106,761	1,790,981	2,487,936	4,469,060	9,259,207	9,430,679	14,670,830	29,528,001	38,854,031	5
12,546,345	36,014,220	12,490,752	44,023,628	1,039,153	1,819,720	3,116,194	2,446,696	1,183,298	21,439,039	41,855,538	57,828,247	106,919,914	6
283,775,371	368,344,794	187,178,213	85,099,734	2,998,935	12,550,500	27,654,771	15,272,040	3,200,925	19,652,937	42,377,384	135,159,149	162,381,475	7
602,874,707	424,377,361	214,581,923	123,176,904	4,849,733	15,779,470	31,949,388	22,599,643	6,078,898	13,014,793	28,883,728	88,186,732	122,614,081	8
17,239,515	8,519,976	3,365,410	505,904	1,254,836	1,738,000	1,417,055	1,027,441	269,012	30,054,979	32,495,022	33,888,871	24,432,566	9
39,172,763	18,702,691	8,548,193	217,860	1,014,586	2,569,078	2,616,454	368,959	153,561	15,279,122	19,418,492	22,688,468	16,500,683	10
71,526,162	23,508,283	12,431,547	4,465,810	1,370,191	2,813,404	3,243,867	1,064,000	67,216	22,297,614	16,421,394	24,321,179	15,745,423	11
66,410,880	52,609,076	17,884,633	4,799,182	1,173,310	3,079,985	3,952,032	1,549,881	185,136	2,875,610	7,196,857	7,635,775	7,092,465	12
74,599,563	96,161,151	58,192,305	28,774,135	1,038,659	3,594,556	5,809,883	6,135,863	371,409	1,000,585	4,540,319	15,844,067	23,502,129	13
3,168,942	5,265,675	2,705,560	4,060,344	444,524	698,396	742,813	737,706	2,810,733	5,545,351	6,945,411	8,389,817	11,030,091	14
427,450	1,315,383	758,782	566,229	159,885	241,832	264,635	380,944	552,916	1,252,225	2,272,752	3,510,593	4,548,617	15
7,746,716	24,802,339	13,072,731	7,756,395	153,479	379,698	928,843	2,353,686	1,591,237	1,778,781	2,954,634	12,892,124	15,822,671	16
310,014	1,057,097	506,851	1,148,019	191,371	267,986	310,918	501,876	2,315,745	502,343	1,282,887	2,220,311	3,684,696	17
9,596	7,501	15,524	5,347	23,325	16,325	30,022	42,421	95,321	22,821	81,150	177,322	314,737	18
97,850	376,816	511,648	1,063,096	134,177	186,744	210,705	452,427	1,893,255	329,158	1,133,996	2,337,834	3,453,219	19
6,202,489	19,451,054	6,298,760	36,249,617	506,933	916,439	1,815,983	1,207,174	609,866	9,135,130	15,455,725	12,630,113	51,861,592	20
23,656	1,214,990	61,579	249,557	62,154	37,176	51,114	79,485	35,987	249,023	674,267	2,003,029	3,748,489	21
6,320,200	15,348,176	6,130,413	7,524,454	470,066	866,105	1,249,097	1,160,037	537,445	12,054,886	25,725,546	43,195,105	51,309,833	22
45,682,890	45,765,740	29,828,000	7,563,527	532,330	2,937,236	7,658,715	2,191,997	429,143	6,038,190	14,116,447	39,252,326	47,118,140	23
41,255,624	39,051,637	25,922,440	6,361,831	430,273	2,307,388	5,907,414	1,347,660	341,510	2,987,343	6,438,298	24,715,894	27,600,771	24
50,631,156	32,521,831	17,052,544	4,637,745	711,804	3,423,039	5,626,433	2,104,352	560,532	4,984,870	8,734,470	24,442,251	26,395,166	25
46,713,496	51,567,824	31,647,906	18,287,691	765,176	1,717,211	4,459,626	2,485,061	231,139	4,717,937	10,154,869	30,010,783	34,335,641	26
99,492,205	199,437,762	82,727,323	48,248,940	559,352	2,165,626	4,002,583	7,142,970	1,638,601	924,597	2,933,300	16,737,895	26,931,757	27
198,797,718	156,397,756	82,412,061	40,414,151	1,121,565	2,432,860	5,888,538	5,756,165	1,205,845	1,153,398	4,392,185	18,016,409	22,376,084	28
140,520,819	98,687,719	45,411,147	42,917,696	1,126,878	4,593,103	6,784,753	8,062,449	3,323,073	2,317,851	6,463,846	17,917,387	33,266,912	29
55,672,669	31,743,518	14,853,783	4,927,383	549,830	2,687,383	4,836,763	1,399,989	248,542	3,492,304	7,022,562	14,646,771	14,298,011	30
47,519,470	33,258,971	14,607,548	2,185,377	468,446	988,219	3,098,421	834,103	23,095	1,482,449	2,898,998	7,019,169	3,551,805	31
50,438,485	33,746,807	13,615,085	5,776,689	344,911	1,214,416	2,841,406	2,232,961	57,910	710,031	1,493,800	5,941,092	10,421,214	32
52,792,294	31,243,257	17,621,330	12,371,699	592,401	1,719,078	3,631,494	1,952,908	885,056	1,622,838	2,338,491	11,652,068	18,236,897	33
57,133,252	39,299,333	26,060,969	14,583,909	645,702	2,144,411	4,868,013	2,361,068	335,377	2,235,922	4,273,846	12,993,836	20,463,158	34
32,885	181,463	76,232	18,149	6,517	23,851	34,252	25,809	14,717	277,705	675,359	1,024,945	1,075,921	35
811,812	1,891,383	448,266	343,148	192,004	245,581	311,436	455,496	135,169	2,173,009	3,925,042	5,682,228	5,828,684	36
.....	.....	50	.....	720	1,080	25	.....	100	2,132	81	1,800	803	37
6,698,479	2,910,576	1,163,064	97,558	483,530	601,096	556,583	302,217	59,838	6,860,348	8,007,298	7,983,430	5,238,202	38
4,061,031	1,282,066	581,519	8,421	137,289	243,304	292,106	104,696	38,855	4,313,712	7,155,413	7,077,664	5,520,784	39
2,003,412	974,793	729,419	9,224	145,096	169,057	100,933	21,329	4,525	6,737,669	5,819,193	5,670,590	2,782,905	40
481,662	325,748	98,606	10,023	60,498	84,320	18,155	11,282	4,796	2,631,179	1,956,001	1,752,209	1,103,637	41
3,043,141	906,061	240,456	17,286	158,934	347,401	86,908	97,564	9,585	6,679,114	4,728,372	4,385,354	2,542,127	42
107,095	47,886	27,798	2,095	70,248	22,310	16,657	9,048	1,427	380,111	228,263	310,651	339,503	43
22,636,231	9,619,210	4,238,223	154,427	513,325	1,332,229	1,581,285	159,016	95,671	3,355,642	5,917,916	8,421,827	5,873,883	44
10,119,699	5,209,089	1,862,519	32,345	233,580	698,253	490,112	145,976	22,566	5,899,934	8,468,929	9,009,307	5,192,022	45
1,808,392	966,677	582,858	21,744	157,976	194,705	150,474	28,385	27,133	4,302,466	3,160,572	2,805,021	2,780,075	46
4,608,441	2,907,715	1,864,593	9,344	109,705	343,891	394,583	35,582	8,191	1,721,080	1,871,075	2,452,313	2,654,703	47
8,964,934	2,072,637	897,812	74,607	194,323	416,155	234,791	53,302	6,008	2,959,557	3,182,328	3,694,311	3,797,646	48
715,166	76,027	72,455	7,073	49,278	33,797	19,459	32,433	3,853	712,692	471,596	1,019,420	564,250	49
33,145,029	16,310,590	8,357,831	3,137,112	462,869	1,476,209	2,338,859	526,193	10,949	3,990,753	3,820,173	7,465,824	3,454,881	50
28,701,033	5,049,029	3,103,449	1,247,018	663,721	887,243	650,758	452,072	46,406	14,634,612	8,947,297	12,141,624	7,928,646	51
13,868,373	9,885,641	2,909,284	652,097	392,988	788,876	926,842	274,979	32,863	861,408	2,062,541	1,234,263	1,204,339	52
17,416,690	14,489,694	4,951,818	1,191,867	216,818	473,572	780,310	319,542	5,665	405,138	1,381,995	1,417,663	987,133	53
4,886,289	3,524,476	1,005,907	67,303	85,001	202,249	204,273	46,680	1,437	185,166	395,135	461,952	364,091	54
17,208,287	14,081,331	5,804,055	1,087,681	259,768	851,437	1,381,758	440,257	132,297	582,962	1,739,147	2,914,143	2,756,798	55
3,018,601	1,218,835	682,973	11,248	93,400	238,964	198,098	9,679	3,246	298,807	332,002	410,634	116,816	56
1,306,077	1,728,488	762,599	665,850	32,758	109,818	92,089	37,744	5,643	139,570	193,597	120,951	208,974	57
6,049,420	5,650,760	1,049,559	914,133	59,413	287,598	291,659	270,225	3,312	372,013	1,040,581	919,581	1,125,377	58
2,657,143	2,029,851	718,438	209,003	33,164	127,471	77,003	150,775	673	30,546	51,859	156,588	328,937	59
19,595,087	27,216,673	9,738,094	4,386,283	334,759	810,507	1,586,806	1,911,261	145,555	496,393	2,012,530	3,112,326	4,172,820	60
19,956,891	18,990,419	10,835,785	5,211,133	232,475	647,090	1,106,341	827,541	154,549	211,981	1,145,803	2,446,158	4,092,642	61
35,047,585	49,954,059	37,618,426	19,176,719	471,425	2,136,959	3,116,736	3,397,061	71,305	292,211	1,381,986	10,285,583	15,236,667	62

Table 25.—CLASSIFICATION BY NUMBER OF MILK COWS IN HERD—MILK, CREAM, AND OTHER DAIRY PRODUCTS SOLD, COWS MILKED YESTERDAY, AND BUTTER CHURNED LAST WEEK, BY STATES: CENSUS OF 1950

[Data are based on reports for only a sample of farms. See text]

	Number of milk cows in herd	Milk cows, 1950				All cows, 1950 (number)	Any dairy products sold in 1949			Whole milk sold				
								Value of sales				Value of sales		
		Farms reporting	Number	Average per farm reporting	Percent of all cows		Farms reporting any sales	Dollars	Average per milk cow	Farms reporting	Pounds	Dollars	Average per cwt. (dollars)	Percent of total sales
1	United States, total	3,681,627	21,367,470	5.8	56.9	37,567,618	2,031,411	3,139,529,000	147	1,116,142	69,594,390,390	2,773,439,556	3.98	88.3
2	1 milk cow	1,058,457	1,058,457	1.0	30.1	3,515,956	179,968	27,162,966	26	61,154	442,439,478	17,351,548	3.92	63.9
3	2 milk cows	646,200	1,292,400	2.0	32.7	3,956,534	214,804	39,904,465	31	71,511	591,047,699	21,790,793	3.69	54.6
4	3 or 4 milk cows	603,616	2,069,811	3.4	41.5	4,989,092	341,618	111,145,123	54	135,223	1,850,097,114	64,533,446	3.49	58.1
5	5 to 9 milk cows	717,196	4,758,496	6.6	66.9	7,117,951	589,173	454,060,921	95	314,156	9,182,321,620	324,411,119	3.53	71.4
6	10 to 14 milk cows	317,275	3,704,832	11.7	84.7	4,376,029	303,848	531,741,629	144	209,515	12,260,415,946	446,701,352	3.64	84.0
7	15 to 19 milk cows	155,820	2,589,705	16.6	91.9	2,819,250	152,155	465,292,939	180	123,928	11,458,448,904	426,544,009	3.72	91.7
8	20 to 29 milk cows	119,308	2,758,128	23.1	93.5	2,951,246	117,985	576,379,418	209	105,666	14,229,022,777	554,619,107	3.90	96.2
9	30 to 49 milk cows	46,940	1,691,594	36.0	94.2	1,796,188	46,628	422,022,510	249	44,562	9,530,074,089	416,322,898	4.37	98.6
10	50 milk cows and over	16,815	1,444,047	85.9	90.8	1,590,093	16,755	470,104,619	326	16,588	9,126,584,013	466,359,058	5.11	99.2
11	No milk cows	[2]1,691,523	.....	.....	.....	4,455,279	68,477	41,714,410	.....	33,839	928,938,750	34,806,226	3.75	83.4

State and number of milk cows	Milk cows, 1950		All cows, 1950 (number)	Dairy products sold in 1949									Cows milked yesterday			Butter churned last week	
						Whole milk sold			Cream sold			Farms reporting other dairy products sold[1]					
	Farms reporting	Number		Farms reporting	Total, dollars	Farms reporting	Pounds	Dollars	Farms reporting	Pounds of butterfat	Dollars		Farms reporting	Number	Milk produced, gallons	Farms reporting	Pounds
NEW ENGLAND																	
Maine	18,676	102,665	108,805	10,336	21,648,448	7,459	403,420,207	20,642,342	1,321	680,282	442,398	2,861	17,226	80,701	211,993	5,558	39,604
1	6,334	6,334	7,215	1,290	231,760	595	3,414,858	165,475	225	17,550	12,035	700	5,247	5,247	10,436	2,045	7,380
2	3,267	6,534	7,104	1,192	278,644	430	2,653,567	161,260	260	43,420	26,600	737	3,111	5,065	9,804	1,544	9,518
3 or 4	2,646	8,862	9,174	1,485	750,819	710	9,546,272	534,541	326	107,640	66,138	759	2,489	6,165	13,487	1,200	10,662
5 to 9	2,816	19,056	19,957	2,496	3,909,039	2,082	71,875,597	3,616,479	290	194,006	128,679	433	2,776	14,822	36,108	557	8,879
10 to 14	1,816	21,223	21,593	1,763	5,111,260	1,681	100,908,567	5,013,165	76	85,125	64,885	71	1,811	16,569	43,846	153	2,471
15 to 19	919	15,183	15,492	907	3,947,443	897	72,414,912	3,846,503	50	158,010	93,215	15	914	12,432	35,112	30	205
20 to 29	505	13,963	14,157	593	3,937,737	587	75,375,056	3,899,141	21	54,800	37,651	15	595	11,479	33,997	22	406
30 to 49	234	8,498	8,509	228	2,397,937	228	46,651,511	2,344,785	7	7,570	5,569	6	234	6,721	21,697	6	68
50 and over	49	3,012	3,043	49	936,599	49	18,045,903	936,488	1	246	111	.....	49	2,201	7,506	1	15
No milk cows	[2]11,692	.....	2,561	335	147,210	200	2,533,964	124,505	65	11,915	7,515	125	.....	.....	.....	.....	.....
New Hampshire	7,603	60,141	62,087	4,576	16,623,715	4,215	308,804,944	16,427,655	335	135,724	90,334	428	7,282	49,636	139,373	1,748	10,314
1	2,297	2,297	2,487	350	55,160	255	753,873	46,805	75	6,070	4,205	75	2,007	2,007	3,897	735	2,125
2	1,189	2,378	2,622	366	141,784	271	2,239,676	122,480	51	9,385	6,554	115	1,189	2,041	3,680	518	2,286
3 or 4	731	2,438	2,618	425	268,165	340	4,704,772	232,560	90	20,115	13,760	115	711	1,858	3,716	290	1,860
5 to 9	1,113	7,426	7,606	1,009	1,662,182	964	31,131,280	1,633,505	51	14,659	9,932	60	1,102	6,062	14,742	135	1,793
10 to 14	890	10,630	10,673	869	2,845,055	853	52,671,700	2,806,000	20	22,990	14,295	21	890	8,674	24,518	22	810
15 to 19	572	9,568	9,648	562	2,867,926	562	55,749,289	2,864,156	5	5,385	3,770	.....	572	7,915	23,550	10	85
20 to 29	449	10,341	10,541	448	3,433,466	448	64,242,803	3,415,266	20	30,705	18,200	.....	449	8,525	25,208	30	1,050
30 to 49	297	10,946	10,981	297	3,614,005	297	70,415,443	3,605,005	5	15,000	9,000	.....	297	9,072	28,185	10	245
50 and over	65	4,117	4,186	65	1,588,157	65	24,199,122	1,556,938	3	11,162	10,403	2	65	3,485	11,877	1	60
No milk cows	[2]5,779	.....	725	185	147,815	160	2,696,986	144,940	15	260	215	40	.....	.....	.....	.....	.....
Vermont	14,787	245,443	249,223	12,596	62,693,832	11,999	1,350,890,589	62,399,878	411	392,449	224,799	505	14,461	201,686	578,114	1,451	7,806
1	1,885	1,885	2,125	390	209,420	230	3,998,730	190,650	55	4,465	3,215	170	1,625	1,625	3,561	622	2,114
2	901	1,802	2,173	371	135,395	216	2,374,950	112,300	75	10,430	5,880	150	896	1,505	3,069	381	1,730
3 or 4	855	2,924	3,145	524	414,155	383	7,518,046	376,519	96	29,947	21,241	100	825	2,345	5,368	250	1,560
5 to 9	1,783	12,444	12,674	1,693	2,711,300	1,613	56,044,266	2,684,435	70	25,050	15,575	45	1,758	10,254	24,886	101	812
10 to 14	2,139	25,567	25,842	2,124	6,063,511	2,098	128,196,467	6,031,220	46	44,735	31,391	5	2,138	21,594	56,905	25	195
15 to 19	2,066	34,432	35,457	2,061	8,623,912	2,046	182,617,805	8,566,742	15	84,145	51,920	10	2,061	29,420	79,421	15	40
20 to 29	2,907	69,164	69,372	2,907	17,694,580	2,907	382,222,147	17,651,370	15	60,860	43,210	.....	2,907	56,552	164,211	20	35
30 to 49	1,762	64,541	64,640	1,762	16,714,446	1,757	374,392,475	16,707,346	15	9,255	7,100	.....	1,762	52,343	158,340	36	1,325
50 and over	489	32,684	33,053	489	9,518,858	489	200,615,576	9,477,731	9	47,577	41,127	.....	489	26,048	82,353	1	85
No milk cows	[2]4,256	.....	742	275	608,255	260	12,910,127	601,565	15	5,985	4,140	25	.....	.....	.....	.....	.....
Massachusetts	10,607	111,426	114,383	5,947	38,852,600	5,701	656,609,114	38,360,411	281	567,604	404,052	255	10,120	92,698	274,580	1,423	5,714
1	3,407	3,407	3,832	310	142,585	255	2,439,196	138,075	25	1,035	665	55	3,002	3,002	5,815	670	1,559
2	1,478	2,956	2,991	386	156,390	316	2,485,004	148,175	75	6,130	4,310	85	1,433	2,371	4,596	375	1,230
3 or 4	762	2,567	2,978	351	274,905	311	4,409,765	257,255	30	6,720	4,655	40	737	1,954	4,039	207	755
5 to 9	1,106	7,802	8,079	972	2,006,856	917	35,576,700	1,979,186	32	12,975	8,451	41	1,095	6,434	16,441	117	1,050
10 to 14	1,017	12,132	12,347	997	4,054,552	996	69,851,427	4,019,470	16	47,895	34,965	1	1,017	10,132	29,890	26	95
15 to 19	931	15,696	15,786	910	5,327,785	905	94,672,109	5,271,730	20	96,770	56,055	.....	931	13,161	37,550	6	317
20 to 29	999	23,515	23,580	994	8,210,651	989	146,190,072	8,196,726	10	11,350	7,965	6	999	19,623	59,128	15	480
30 to 49	693	25,265	25,519	693	10,021,278	688	168,292,990	9,910,681	37	143,420	110,327	5	693	21,348	67,722	7	237
50 and over	214	18,086	18,098	214	8,310,533	214	126,616,743	8,092,323	36	241,309	176,659	12	213	14,673	49,399	.....	.....
No milk cows	[2]11,598	.....	1,173	120	347,065	110	6,075,108	346,790	.....	.....	.....	10	.....	.....	.....	.....	.....
Rhode Island	1,294	14,757	15,222	779	5,754,297	774	88,546,334	5,717,268	34	22,981	28,292	17	1,229	12,610	36,927	101	308
1	425	425	595	50	8,265	50	113,814	7,090	5	40	65	10	360	360	845	55	95
2	150	300	310	40	13,315	40	206,013	13,315	.....	.....	.....	.....	150	260	515	25	65
3 or 4	80	270	270	35	30,745	35	445,496	28,885	5	475	300	5	80	215	470	20	130
5 to 9	112	760	760	97	212,207	97	3,336,402	211,367	1	149	372	1	112	646	1,472	1	18
10 to 14	156	1,872	1,892	156	594,192	156	10,380,701	593,882	5	200	310	.....	156	1,681	4,900	.....	.....
15 to 19	111	1,914	1,914	111	692,820	111	10,560,984	692,820	.....	.....	.....	.....	111	1,603	5,400	.....	.....
20 to 29	130	3,080	3,130	130	1,266,220	130	19,157,421	1,265,385	5	400	835	.....	130	2,575	7,550	.....	.....
30 to 49	90	3,255	3,275	90	1,342,865	90	20,122,165	1,339,115	5	5,250	3,750	.....	90	2,765	8,070	.....	.....
50 and over	40	2,881	2,931	40	1,449,573	40	21,739,624	1,421,314	8	16,447	22,660	1	40	2,505	7,705	.....	.....
No milk cows	[2]1,312	.....	145	30	144,095	25	2,483,714	144,095	.....	.....	.....	.....	.....	.....	.....	.....	.....
Connecticut	8,917	102,538	106,744	4,778	38,260,856	4,663	622,736,497	38,000,606	163	296,987	233,113	140	8,455	84,931	255,864	1,332	4,227
1	2,700	2,700	2,894	190	42,635	155	768,384	39,860	20	975	715	50	2,325	2,325	4,511	625	1,315
2	1,463	2,926	3,137	241	95,505	211	1,369,649	92,665	25	1,910	1,550	45	1,406	2,351	4,328	470	1,275
3 or 4	575	1,961	2,213	212	181,049	207	2,984,387	179,454	20	1,140	875	10	560	1,412	2,842	131	602
5 to 9	665	4,605	4,895	545	1,344,920	535	22,896,468	1,337,220	10	6,070	4,350	15	650	3,745	10,485	60	410
10 to 14	818	9,886	9,976	813	3,375,561	803	56,274,509	3,370,811	.....	.....	.....	5	818	8,476	23,640	15	110
15 to 19	821	13,907	14,173	811	5,039,205	801	84,767,442	4,987,750	21	67,885	51,455	.....	821	11,721	33,261	15	240
20 to 29	874	20,593	21,163	874	7,744,751	864	129,354,041	7,691,199	11	72,240	52,992	1	874	16,687	50,237	10	60
30 to 49	766	28,434	28,544	766	12,160,498	761	198,198,159	12,113,008	24	59,368	41,677	2	766	23,803	76,602	1	135
50 and over	235	17,526	17,559	235	7,732,275	235	117,139,716	7,648,357	27	82,534	75,899	6	235	14,411	49,958	5	80
No milk cows	[2]5,670	.....	2,190	91	544,457	91	8,983,742	540,282	5	4,865	3,600	6	.....	.....	.....	.....	.....

See footnotes at end of table.

Table 25.—CLASSIFICATION BY NUMBER OF MILK COWS IN HERD—MILK, CREAM, AND OTHER DAIRY PRODUCTS SOLD, COWS MILKED YESTERDAY; AND BUTTER CHURNED LAST WEEK, BY STATES: CENSUS OF 1950—Continued

[Data are based on reports for only a sample of farms. See text]

Cream sold					Other dairy products sold[1]			Cows milked yesterday				Butter churned last week			
		Value of sales				Value of sales									
Farms reporting	Pounds of butterfat	Dollars	Average per pound (dollars)	Percent of total sales	Farms reporting	Dollars	Percent of total sales	Farms reporting	Number	Percent of milk cows	Milk produced (gallons)	Farms reporting	Pounds	Average per farm reporting	
875,999	585,726,143	355,464,343	0.61	11.3	125,706	10,625,101	0.3	3,439,186	15,846,410	74.2	42,193,791	1,425,708	4,485,833	3.1	1
88,042	13,811,190	7,727,179	0.56	28.4	47,012	2,084,239	7.7	924,341	924,341	87.3	1,919,970	539,184	1,556,708	2.9	2
125,362	28,441,801	16,017,932	0.56	40.1	34,253	2,095,740	5.3	600,053	992,654	76.8	1,830,877	338,629	1,007,274	3.2	3
199,751	77,146,420	44,270,657	0.57	39.8	22,634	2,341,020	2.1	568,630	1,390,462	67.2	2,806,676	263,616	857,836	3.3	4
282,766	212,161,242	127,680,734	0.60	28.1	12,115	1,969,068	0.4	693,193	3,194,909	67.1	7,532,925	207,461	675,917	3.3	5
99,702	135,940,439	84,544,486	0.62	15.9	2,374	495,791	0.1	314,840	2,723,498	73.5	7,400,228	48,822	172,721	3.5	6
30,737	60,472,387	38,550,720	0.64	8.3	735	198,210	[3]	155,313	2,002,381	77.3	5,924,624	15,128	65,711	4.3	7
14,048	33,783,052	21,673,938	0.64	3.8	412	86,373	[3]	119,113	2,157,067	78.2	6,754,230	8,594	42,818	5.0	8
2,640	8,511,232	5,410,129	0.64	1.3	299	289,483	0.1	46,893	1,329,121	78.6	4,259,153	3,206	20,142	6.3	9
681	4,606,856	3,011,414	0.65	0.6	203	734,147	0.2	16,810	1,131,977	78.4	3,765,108	1,068	16,706	15.6	10
32,270	10,851,524	6,577,154	0.61	15.8	5,669	331,030	0.8	.....	.....	.....	.....	.....	.....	.....	11

State and number of milk cows	Milk cows, 1950		All cows, 1950 (number)	Dairy products sold in 1949								Cows milked yesterday			Butter churned last week	
						Whole milk sold			Cream sold							
	Farms reporting	Number		Farms reporting	Total, dollars	Farms reporting	Pounds	Dollars	Farms reporting	Pounds of butterfat	Dollars	Farms reporting other dairy products sold[1]	Farms reporting	Number	Milk produced, gallons	Farms reporting	Pounds
M. ATLANTIC																	
New York	87,132	1,253,460	1,285,662	69,898	331,225,557	63,937	7,708,070,811	329,352,826	4,634	2,169,989	1,264,496	3,313	83,685	1,018,258	3,457,227	9,102	50,328
1	12,844	12,844	15,996	2,480	1,074,328	1,175	22,858,316	944,597	711	105,066	61,413	861	10,680	10,680	25,538	3,366	11,367
2	7,943	15,886	17,718	3,008	1,183,334	1,287	21,625,823	918,225	1,127	254,815	144,754	995	7,366	12,587	27,723	2,712	12,491
3 or 4	6,330	21,725	23,548	3,945	2,452,480	2,505	49,426,479	2,003,030	1,220	516,090	286,895	720	5,940	16,266	38,495	1,614	11,080
5 to 9	11,295	79,071	82,289	10,268	15,660,245	9,243	369,994,230	15,125,185	980	612,805	352,930	480	11,070	61,936	174,600	897	8,976
10 to 14	12,386	148,427	151,027	12,184	36,085,792	12,064	857,929,437	35,989,297	140	136,580	77,110	55	12,320	120,123	385,703	186	1,718
15 to 19	11,701	197,506	199,515	11,621	50,864,994	11,591	1,214,945,439	50,746,419	85	172,425	107,440	30	11,686	161,660	538,945	106	1,100
20 to 29	14,420	341,323	344,277	14,390	91,473,102	14,380	2,171,152,947	91,448,418	55	28,965	24,655	5	14,415	277,832	963,332	115	2,405
30 to 49	8,106	293,508	295,107	8,095	82,712,422	8,085	1,935,089,465	82,607,292	49	160,185	95,556	13	8,101	239,969	870,655	89	1,070
50 and over	2,107	143,170	144,104	2,107	45,444,609	2,107	958,708,314	45,345,833	42	135,838	85,563	14	2,107	117,205	432,236	17	121
No milk cows	[2]31,648	.....	12,081	1,800	4,274,250	1,500	106,340,361	4,224,530	225	47,220	28,180	140	.....	.....	.....	.....	.....
New Jersey	9,067	134,293	139,245	5,021	51,580,701	4,901	955,633,780	51,405,272	94	258,369	156,194	199	8,685	114,162	379,947	1,530	5,670
1	2,641	2,641	3,116	245	204,480	200	4,159,473	198,615	30	2,320	1,235	85	2,386	2,386	4,930	746	1,782
2	1,272	2,544	2,612	160	138,575	145	2,855,430	137,550	10	415	175	15	1,232	2,107	3,687	431	1,307
3 or 4	694	2,267	2,550	220	166,755	180	2,593,638	159,600	.....	.....	.....	55	623	1,558	3,296	235	1,555
5 to 9	441	3,058	3,298	316	651,745	301	12,346,495	644,935	5	4,000	3,000	25	426	2,268	6,132	75	560
10 to 14	541	6,722	7,115	515	2,412,185	515	45,375,031	2,407,815	10	7,400	4,370	.....	540	5,760	18,405	5	5
15 to 19	705	12,035	12,075	700	4,148,765	700	82,069,065	4,148,765	.....	.....	.....	.....	705	10,140	33,270	10	30
20 to 29	1,271	30,271	30,653	1,266	11,382,850	1,266	216,796,753	11,347,405	15	59,095	35,445	.....	1,271	25,343	81,205	10	25
30 to 49	1,072	39,832	39,972	1,067	16,473,254	1,067	305,096,679	16,473,254	.....	.....	.....	.....	1,072	34,402	119,795	16	195
50 and over	430	34,923	35,162	430	15,469,457	430	273,879,085	15,359,913	19	180,639	109,269	4	430	30,198	109,227	2	211
No milk cows	[2]15,732	.....	2,692	102	532,635	97	10,462,131	527,420	5	4,500	2,700	15	.....	.....	.....	.....	.....
Pennsylvania	100,728	852,960	894,072	68,502	205,669,250	56,075	4,432,474,920	201,969,213	9,351	4,897,898	2,783,993	6,100	95,427	700,790	2,043,162	18,619	100,985
1	22,122	22,122	27,363	3,732	1,073,467	1,432	18,998,665	891,662	1,075	168,190	89,260	1,615	18,906	18,906	40,516	6,539	21,727
2	13,777	27,554	31,739	4,823	1,402,697	1,911	21,842,222	988,428	1,861	476,863	258,867	1,591	12,652	21,681	42,402	5,195	23,918
3 or 4	10,824	36,893	40,868	6,545	3,101,954	3,027	53,195,072	2,294,574	2,718	962,022	527,745	1,527	10,219	27,091	54,723	3,769	24,946
5 to 9	18,158	126,050	130,719	16,493	24,023,634	13,692	509,889,408	22,811,339	2,654	1,694,005	957,869	852	17,838	99,488	255,369	2,161	19,923
10 to 14	15,821	187,794	190,206	15,570	45,699,450	15,180	1,004,003,119	45,246,360	550	667,765	384,730	135	15,796	156,161	446,028	501	4,149
15 to 19	9,642	160,726	161,992	9,502	42,733,008	9,456	945,031,320	42,584,651	121	224,470	135,527	50	9,632	133,963	406,827	261	2,239
20 to 29	7,426	171,785	172,850	7,391	49,097,218	7,361	1,071,523,338	48,842,818	70	393,945	242,650	75	7,426	143,955	460,807	123	2,109
30 to 49	2,551	90,664	91,428	2,551	26,660,266	2,536	576,373,448	26,511,724	22	226,725	138,342	15	2,551	75,743	254,922	60	1,110
50 and over	407	29,372	29,759	407	9,697,731	407	186,561,549	9,670,282	5	22,578	14,768	5	407	23,802	81,568	10	864
No milk cows	[2]46,023	.....	17,148	1,488	2,179,825	1,073	45,056,779	2,127,375	275	61,335	34,235	235	.....	.....	.....	.....	.....
E. N. CENTRAL																	
Ohio	144,293	878,904	1,020,233	110,715	143,123,393	[illegible]						2,062	133,334	661,524	1,720,644	20,862	66,013
1	26,785	26,785	44,542	7,239	1,547,307							626	21,385	21,385	47,581	6,430	16,916
2	19,523	39,046	54,681	10,450	2,733,415							530	17,782	30,159	60,557	5,012	15,095
3 or 4	26,336	91,535	112,722	21,066	9,307,197							410	24,210	64,011	137,789	4,097	12,224
5 to 9	42,828	286,705	307,934	39,883	41,039,240							270	41,292	209,431	507,297	3,856	14,628
10 to 14	18,073	209,046	217,598	17,614	37,398,607							80	17,922	159,614	433,428	1,030	4,655
15 to 19	6,117	100,726	102,926	6,007	20,479,776							5	6,112	79,200	228,612	275	1,395
20 to 29	3,451	78,651	81,064	3,425	17,492,128							5	3,451	61,518	189,377	117	495
30 to 49	1,033	36,517	37,524	1,028	8,397,445							6	1,033	28,496	88,207	36	390
50 and over	147	9,893	10,301	147	2,566,965							.....	147	7,710	27,796	9	215
No milk cows	[2]54,927	.....	50,941	3,856	2,161,313							130	.....	.....	.....	.....	.....
Indiana	118,663	656,337	837,085	93,243	95,716,771							703	109,666	489,570	1,231,287	15,664	39,954
1	22,532	22,532	53,707	7,557	1,413,678							225	18,748	18,748	41,373	4,932	10,241
2	18,219	36,438	62,148	10,915	2,592,602							155	16,324	28,419	56,475	3,848	8,814
3 or 4	23,791	82,431	109,250	19,236	8,322,686							160	21,999	58,607	125,198	3,390	8,218
5 to 9	34,608	228,838	249,036	32,256	30,342,346							91	33,238	164,789	392,717	2,726	7,850
10 to 14	12,628	145,058	151,061	12,258	23,083,180							25	12,498	108,333	287,114	531	3,281
15 to 19	4,094	67,957	69,837	4,004	12,637,159							10	4,079	52,346	150,285	170	940
20 to 29	2,220	50,150	53,408	2,202	9,798,359							.....	2,214	39,821	119,404	61	601
30 to 49	502	17,782	18,547	497	3,800,092							.....	497	14,272	42,880	6	9
50 and over	69	5,151	5,614	69	1,501,942							1	69	4,235	15,841	.....	.....
No milk cows	[2]47,975	.....	64,477	4,249	2,224,727							36	.....	.....	.....	.....	.....
Illinois	144,843	911,572	1,257,974	107,875	128,029,291							864	134,814	654,299	1,818,867	26,971	64,685
1	25,487	25,487	80,361	7,497	1,458,590							175	21,931	21,931	49,430	6,758	13,921
2	22,378	44,756	97,848	12,415	2,434,674							215	20,144	33,766	69,273	6,293	13,462
3 or 4	29,294	101,076	163,192	21,940	7,902,687							232	27,011	67,712	148,860	6,856	16,215
5 to 9	38,734	255,581	302,380	34,250	26,101,119							126	36,988	170,253	410,389	5,657	15,195
10 to 14	15,120	174,186	186,502	14,373	24,641,889							36	14,955	124,004	346,878	1,015	3,182
15 to 19	6,337	105,016	109,523	6,194	18,196,932							10	6,302	77,441	241,552	251	1,512
20 to 29	5,521	127,929	130,672	5,452	26,302,682							.....	5,511	98,307	335,586	115	953
30 to 49	1,760	63,004	64,430	1,750	15,110,109							.....	1,760	49,219	175,635	25	145
50 and over	212	14,537	14,807	212	3,952,301							.....	212	11,666	41,264	1	100
No milk cows	[2]50,369	.....	108,259	3,792	1,928,308							70	.....	.....	.....	.....	.....

See footnotes at end of table.

Table 25.—CLASSIFICATION BY NUMBER OF MILK COWS IN HERD—MILK, CREAM, AND OTHER DAIRY PRODUCTS SOLD, COWS MILKED YESTERDAY; AND BUTTER CHURNED LAST WEEK, BY STATES: CENSUS OF 1950—Continued

[Data are based on reports for only a sample of farms. See text]

State and number of milk cows	Milk cows, 1950		All cows, 1950 (number)	Dairy products sold in 1949									Cows milked yesterday			Butter churned last week	
						Whole milk sold			Cream sold								
	Farms reporting	Number		Farms reporting	Total, dollars	Farms reporting	Pounds	Dollars	Farms reporting	Pounds of butterfat	Dollars	Farms reporting other dairy products sold[1]	Farms reporting	Number	Milk produced, gallons	Farms reporting	Pounds
E.N. CENTRAL-Con.																	
Michigan	106,325	799,890	841,821	90,088	144,727,834	63,631	3,485,559,905	128,001,698	28,406	26,068,715	16,552,465	1,226	101,945	650,624	1,833,820	12,168	49,868
1	14,486	14,486	18,694	3,816	1,042,596	1,550	20,338,147	753,245	2,081	438,960	268,731	410	12,181	12,181	27,960	3,749	10,862
2	10,146	20,292	23,427	5,723	1,726,109	2,546	30,689,121	1,093,763	3,228	1,028,996	615,601	230	9,320	16,310	36,858	2,402	8,091
3 or 4	15,968	55,891	59,707	13,219	6,404,972	7,452	129,300,644	4,397,521	6,072	3,228,400	1,969,796	250	15,247	44,014	103,237	2,306	9,922
5 to 9	34,787	237,577	243,876	33,429	36,022,349	23,359	828,431,669	28,783,896	10,907	11,246,557	7,187,073	200	34,311	191,513	491,618	2,662	13,359
10 to 14	18,516	215,485	218,676	18,298	39,836,653	15,083	982,336,894	35,555,874	3,821	6,740,226	4,274,474	31	18,480	176,905	509,739	783	5,236
15 to 19	7,427	122,840	124,027	7,385	25,570,215	6,750	646,265,114	24,326,659	805	1,875,445	1,241,803	16	7,411	101,111	305,715	149	723
20 to 29	3,873	88,091	88,761	3,858	19,805,233	3,659	508,253,955	19,222,464	309	868,010	580,809	10	3,873	72,020	233,324	85	365
30 to 49	983	35,280	36,322	983	9,233,324	951	216,813,723	9,095,138	66	200,317	133,883	3	983	28,064	93,245	30	604
50 and over	139	9,948	10,096	139	2,741,078	138	66,383,618	2,709,628	2	6,194	4,150	1	139	8,506	32,124	2	706
No milk cows	[2] 49,194	.....	18,235	3,238	2,345,305	2,143	56,747,020	2,063,510	1,115	435,610	276,145	75	.....	.....	.....	.....	.....
Wisconsin	143,265	2,078,245	2,137,093	141,397	398,888,036	137,346	12,724,536,113	392,554,300	5,306	9,743,725	6,279,766	130	141,635	1,732,816	5,477,771	2,328	9,966
1	4,825	4,825	9,168	1,741	1,029,277	1,541	31,586,604	977,007	205	78,710	50,855	20	4,085	4,085	11,007	823	2,223
2	3,822	7,644	9,347	2,659	1,160,037	2,393	36,416,394	1,102,934	276	95,950	55,128	20	3,547	6,737	15,854	462	1,493
3 or 4	7,057	24,879	29,591	6,359	4,167,742	5,873	130,270,841	3,943,860	541	342,344	222,147	30	6,807	20,473	51,108	291	1,006
5 to 9	25,517	182,956	190,065	25,022	32,266,194	24,105	1,028,876,183	31,513,732	1,133	1,104,561	752,407	10	25,297	151,897	406,021	276	1,248
10 to 14	36,069	434,876	442,643	35,899	79,271,885	34,983	2,545,505,741	77,875,946	1,162	2,160,205	1,395,774	10	35,964	363,650	1,074,968	221	1,351
15 to 19	32,354	543,172	547,077	32,239	102,558,348	31,652	3,290,439,801	101,055,014	896	2,441,411	1,503,269	10	32,319	457,972	1,455,650	95	585
20 to 29	26,628	615,430	620,110	26,538	118,697,076	26,108	3,811,093,375	117,129,111	701	2,445,765	1,567,850	5	26,618	512,189	1,702,760	115	1,015
30 to 49	6,365	221,586	221,915	6,345	44,218,915	6,267	1,406,578,409	43,734,124	142	641,839	437,476	10	6,370	181,166	636,249	35	645
50 and over	628	42,877	45,377	628	10,074,168	622	266,029,383	9,875,928	45	287,090	197,600	5	628	34,647	124,154	10	400
No milk cows	[2] 25,310	.....	21,800	3,967	5,444,394	3,802	177,739,382	5,346,644	205	145,850	97,260	10	.....	.....	.....	.....	.....
W. N. CENTRAL																	
Minnesota	145,201	1,366,241	1,466,356	136,142	191,774,858	58,182	4,029,061,021	118,957,883	81,570	110,869,901	72,796,174	346	141,752	1,143,527	3,508,388	8,499	31,401
1	9,476	9,476	21,424	3,499	1,050,878	1,104	16,843,854	490,947	2,426	903,345	558,346	50	8,395	8,395	25,017	1,387	3,838
2	8,953	17,906	28,938	6,205	1,766,368	1,707	23,286,982	686,890	4,633	1,684,212	1,078,638	35	8,349	15,406	39,824	1,406	4,518
3 or 4	16,443	58,161	70,081	14,094	6,102,953	3,770	77,655,807	2,316,967	10,564	6,068,848	3,782,561	65	15,736	45,757	126,863	1,606	5,484
5 to 9	47,201	329,947	347,084	45,551	39,374,259	16,004	600,285,956	18,150,012	30,752	32,871,137	21,219,602	75	46,361	269,321	759,193	2,631	10,114
10 to 14	36,641	430,629	436,287	36,236	57,977,465	17,166	1,129,422,795	33,362,696	20,155	37,013,527	24,609,279	75	36,460	360,765	1,091,828	1,157	5,538
15 to 19	16,732	277,879	279,650	16,652	41,695,960	9,714	1,018,376,411	28,498,127	7,479	19,861,460	13,193,898	20	16,712	239,149	768,489	224	1,054
20 to 29	8,366	188,645	190,467	8,334	30,494,975	5,905	818,435,064	24,416,771	2,730	9,112,886	6,077,884	10	8,355	160,939	541,033	72	775
30 to 49	1,213	42,396	42,684	1,213	7,937,201	972	221,887,526	6,998,089	275	1,373,874	939,112	.....	1,208	36,017	128,875	15	35
50 and over	176	11,702	12,556	176	2,345,809	143	58,606,817	2,171,405	36	251,668	174,263	1	176	7,778	27,266	1	45
No milk cows	[2] 33,918	.....	37,185	4,182	3,028,990	1,697	64,259,809	1,865,979	2,520	1,728,944	1,162,591	15	.....	.....	.....	.....	.....
Iowa	169,929	1,166,381	1,652,930	145,121	117,222,967	22,894	1,098,555,128	38,745,303	124,760	124,846,011	78,448,344	181	163,082	824,402	2,258,656	21,037	61,610
1	18,909	18,909	90,175	7,112	1,603,646	866	15,263,089	556,975	6,321	1,706,186	1,043,806	35	16,262	16,262	42,256	2,775	6,193
2	20,268	40,536	117,170	13,482	2,941,171	1,309	13,745,810	456,288	12,349	4,064,703	2,483,698	20	18,745	31,748	81,545	3,530	7,929
3 or 4	32,769	114,708	222,629	27,838	9,804,021	2,793	48,160,716	1,688,446	25,406	13,266,411	8,114,080	25	31,489	89,913	220,354	4,777	12,568
5 to 9	56,730	384,049	489,105	52,738	33,859,475	7,446	211,865,157	7,202,692	46,168	42,754,044	26,655,283	35	55,699	269,019	711,306	7,130	23,311
10 to 14	25,364	294,123	322,494	24,653	29,569,470	4,995	270,062,383	9,114,582	20,137	32,824,261	20,451,178	35	25,108	202,948	566,863	1,888	6,636
15 to 19	9,697	160,224	165,447	9,471	18,060,602	2,566	202,809,602	7,153,302	7,176	16,800,411	10,906,785	15	9,632	111,934	322,433	585	2,875
20 to 29	5,283	119,138	122,069	5,182	14,597,585	1,925	226,921,370	8,178,316	3,385	9,791,251	6,418,684	15	5,243	80,846	244,069	316	1,933
30 to 49	832	29,343	30,046	832	3,771,593	372	66,565,073	2,584,728	495	1,783,228	1,186,865	.....	827	18,124	56,759	30	110
50 and over	77	5,351	7,486	77	1,359,004	61	28,787,699	1,325,669	18	24,585	15,870	1	77	3,608	13,071	6	55
No milk cows	[2] 33,228	.....	86,309	3,736	1,656,400	561	14,374,229	484,305	3,305	1,830,931	1,172,095	.....	.....	.....	.....	.....	.....
Missouri	180,205	927,782	1,553,826	114,401	80,156,187	59,467	1,832,780,527	66,075,311	57,675	25,172,691	13,983,523	1,639	168,529	577,621	1,180,196	68,510	147,822
1	41,871	41,871	175,128	9,679	1,227,413	3,134	20,805,015	766,498	6,411	845,674	445,312	537	36,451	36,451	72,966	17,125	34,810
2	31,028	62,056	197,113	13,932	2,288,196	4,169	34,008,716	1,166,202	9,939	2,057,440	1,102,034	416	29,565	48,119	84,834	14,266	30,292
3 or 4	34,341	118,540	232,510	22,857	6,057,916	8,989	106,767,328	3,562,123	14,442	4,614,236	2,466,985	306	32,050	74,777	134,340	13,924	29,681
5 to 9	46,739	308,498	396,240	39,589	22,845,288	22,758	515,975,702	17,031,469	18,173	10,368,234	5,795,547	227	44,636	179,663	340,493	15,928	34,771
10 to 14	16,505	188,881	210,677	14,801	16,951,996	10,575	411,768,143	14,352,539	4,720	4,533,117	2,591,972	25	16,218	108,612	222,561	4,861	11,341
15 to 19	5,584	91,952	98,222	5,191	10,439,281	4,253	267,055,712	9,685,427	1,063	1,281,975	753,644	10	5,498	54,674	128,166	1,574	4,459
20 to 29	2,927	66,351	71,773	2,876	9,960,533	2,568	241,789,581	9,626,867	384	577,618	332,341	6	2,906	43,101	109,265	638	1,648
30 to 49	1,001	35,337	36,072	979	5,602,709	900	131,808,864	5,465,206	95	260,294	136,918	6	996	22,424	57,774	160	634
50 and over	209	14,296	14,944	209	3,464,277	208	73,738,652	3,407,578	13	97,222	54,959	6	209	9,800	29,797	34	186
No milk cows	[2] 49,753	.....	121,147	4,288	1,318,578	1,913	29,062,814	1,011,402	2,435	536,881	303,811	100	.....	.....	.....	.....	.....
North Dakota	49,883	391,216	726,571	44,039	24,872,600	2,642	100,056,805	3,760,298	42,001	34,066,145	21,109,662	50	47,861	260,718	640,626	22,076	84,265
1	3,107	3,107	30,943	995	150,594	85	643,343	26,045	920	201,231	124,549	.....	2,580	2,580	7,395	710	2,086
2	4,099	8,198	53,823	2,267	343,435	134	730,697	26,451	2,164	516,329	316,414	7	3,703	6,473	16,362	1,433	4,785
3 or 4	8,354	29,366	95,480	6,786	1,683,252	309	2,369,487	94,934	6,556	2,574,376	1,588,123	7	7,873	21,142	55,990	3,376	12,957
5 to 9	18,864	128,823	218,182	17,664	8,271,428	858	16,568,491	627,338	17,006	12,259,514	7,643,750	15	18,331	91,210	223,508	8,961	34,653
10 to 14	10,046	115,584	153,365	9,799	7,428,564	651	27,158,855	941,635	9,289	10,634,296	6,485,394	21	9,973	77,698	186,656	4,781	18,967
15 to 19	3,395	55,917	65,358	3,347	3,550,081	250	18,821,191	715,081	3,154	4,513,341	2,835,000	.....	3,384	35,351	84,547	1,806	7,030
20 to 29	1,688	37,966	41,763	1,659	2,177,282	176	16,469,391	630,150	1,537	2,464,652	1,547,132	.....	1,687	20,643	49,523	870	3,267
30 to 49	298	10,295	11,208	298	814,731	75	12,760,297	546,944	232	420,814	267,787	.....	298	4,802	14,009	123	415
50 and over	32	1,960	2,030	32	149,699	10	3,356,269	112,072	24	61,690	37,627	.....	32	819	2,636	16	105
No milk cows	[2] 15,419	.....	54,419	1,192	303,534	94	1,178,784	39,648	1,119	419,902	263,886	.....	.....	.....	.....	.....	.....

See footnotes at end of table.

Table 25.—CLASSIFICATION BY NUMBER OF MILK COWS IN HERD—MILK, CREAM, AND OTHER DAIRY PRODUCTS SOLD, COWS MILKED YESTERDAY; AND BUTTER CHURNED LAST WEEK, BY STATES: CENSUS OF 1950—Continued

[Data are based on reports for only a sample of farms. See text]

State and number of milk cows	Milk cows, 1950		All cows, 1950 (number)	Dairy products sold in 1949									Cows milked yesterday			Butter churned last week	
						Whole milk sold			Cream sold			Farms reporting other dairy products sold[1]					
	Farms reporting	Number		Farms reporting	Total, dollars	Farms reporting	Pounds	Dollars	Farms reporting	Pounds of butterfat	Dollars		Farms reporting	Number	Milk produced, gallons	Farms reporting	Pounds
W.N.CENTRAL-Con.																	
South Dakota	51,179	343,878	1,130,497	41,133	21,639,829	3,545	147,513,536	5,467,772	38,128	26,682,762	16,146,566	101	48,786	220,889	515,130	15,483	47,789
1	5,240	5,240	116,044	1,322	195,806	105	926,654	39,900	1,226	254,362	155,666	10	4,659	4,659	10,477	1,041	2,275
2	5,901	11,802	136,115	3,096	530,372	197	2,805,946	100,887	2,922	716,738	429,171	12	5,366	9,409	20,265	1,780	4,727
3 or 4	10,107	35,463	191,764	7,714	1,786,617	433	4,559,406	150,279	7,344	2,741,266	1,631,113	27	9,608	25,195	57,673	3,195	9,163
5 to 9	17,816	119,495	275,100	16,110	7,237,482	1,165	26,708,975	934,182	15,134	10,431,298	6,293,680	35	17,143	80,276	185,813	5,629	17,967
10 to 14	8,084	92,622	135,296	7,747	5,744,007	816	36,230,370	1,234,877	7,075	7,427,219	4,507,280	10	8,004	58,163	134,121	2,530	8,664
15 to 19	2,521	41,217	49,741	2,419	2,701,052	365	24,703,538	988,925	2,109	2,810,059	1,711,647	5	2,501	23,873	56,354	845	2,990
20 to 29	1,223	27,676	32,154	1,212	2,067,146	275	31,899,244	1,225,384	963	1,372,682	841,762	.....	1,218	14,435	36,731	388	1,356
30 to 49	280	9,874	12,247	278	768,459	85	13,196,543	492,699	207	439,074	275,760	.....	280	4,537	12,335	72	357
50 and over	7	489	1,195	7	172,325	7	2,917,959	160,567	3	3,874	3,996	2	7	342	1,361	3	290
No milk cows	[2]15,152	.....	180,841	1,228	436,563	97	3,564,901	140,072	1,145	486,190	296,491	.....	.....	.....	.....	.....	.....
Nebraska	86,379	465,001	1,445,858	70,062	35,401,404	10,847	357,087,865	12,875,612	60,557	38,330,180	22,501,477	113	83,666	334,847	866,927	31,596	80,656
1	10,001	10,001	120,730	3,425	462,273	453	3,440,906	124,569	3,062	618,323	337,704	.....	8,836	8,836	24,122	2,507	4,920
2	11,724	23,448	165,240	6,900	1,197,796	687	5,878,261	212,802	6,358	1,686,116	982,664	15	11,384	20,318	51,418	3,933	8,566
3 or 4	21,133	74,267	316,585	17,192	4,772,839	1,881	25,967,310	902,368	15,580	6,746,993	3,867,116	23	20,624	57,127	146,247	8,141	19,377
5 to 9	32,701	212,895	461,562	30,303	15,695,969	4,669	123,575,853	4,209,033	26,153	19,311,951	11,469,796	60	32,153	154,297	395,525	12,999	34,556
10 to 14	8,159	91,470	157,005	7,813	7,199,906	1,816	85,324,261	3,111,903	6,177	6,985,143	4,086,513	15	8,038	62,101	159,792	3,114	9,338
15 to 19	1,758	28,778	38,005	1,660	2,472,388	592	43,916,360	1,574,387	1,138	1,529,536	898,001	.....	1,733	17,660	48,069	620	2,451
20 to 29	703	15,570	30,153	671	1,501,955	287	30,454,817	1,111,225	415	654,168	390,730	.....	698	8,963	25,195	226	792
30 to 49	166	6,021	8,250	154	838,516	102	18,386,949	768,496	53	122,645	70,020	.....	166	3,404	9,449	46	401
50 and over	34	2,551	2,584	34	749,469	29	16,410,633	721,659	7	43,887	27,810	.....	34	2,141	7,110	10	255
No milk cows	[2]20,795	.....	145,744	1,910	510,293	331	3,732,515	139,170	1,614	631,418	371,123	.....	.....	.....	.....	.....	.....
Kansas	100,120	558,781	1,397,125	75,444	48,802,355	22,936	801,433,147	29,799,090	54,688	32,594,358	18,991,348	233	96,293	388,718	981,728	31,932	74,247
1	17,471	17,471	165,535	5,047	770,546	1,192	8,484,111	308,316	4,015	798,168	458,990	80	16,297	16,297	42,191	5,042	10,119
2	14,794	29,588	158,485	8,116	1,403,993	1,364	13,101,196	483,364	6,946	1,636,799	919,003	26	13,726	24,807	58,301	4,976	11,383
3 or 4	20,939	72,873	233,711	16,271	4,391,070	3,375	42,423,125	1,381,978	13,213	5,215,397	3,007,681	32	20,128	54,172	133,854	7,531	16,506
5 to 9	30,997	204,973	369,703	28,449	15,281,968	8,549	194,573,930	6,663,293	20,762	14,829,250	8,614,655	55	30,300	143,336	349,889	10,203	25,048
10 to 14	10,173	122,703	153,815	9,671	10,160,200	4,220	174,830,941	6,304,982	5,824	6,503,619	3,854,823	15	10,102	75,892	191,813	2,925	7,428
15 to 19	3,328	52,067	64,971	3,169	5,800,471	1,897	127,658,927	4,712,766	1,384	1,831,907	1,087,705	.....	3,327	34,168	89,352	751	1,949
20 to 29	1,891	40,936	48,962	1,852	6,025,462	1,289	136,146,868	5,449,008	634	968,689	575,989	5	1,886	26,764	77,076	391	1,477
30 to 49	476	14,858	18,754	466	3,069,694	384	72,543,196	3,009,187	108	103,640	60,507	.....	476	10,603	30,411	107	324
50 and over	51	3,312	4,131	51	1,119,724	50	21,328,987	1,083,006	7	69,080	36,718	.....	51	2,679	8,841	6	13
No milk cows	[2]31,252	.....	179,058	2,352	779,227	616	10,341,866	403,190	1,795	637,809	375,277	20	.....	.....	.....	.....	.....
S. ATLANTIC																	
Delaware	3,920	33,548	35,487	2,081	7,176,880	1,896	148,786,465	7,161,121	57	6,073	3,624	191	3,619	26,591	74,673	654	2,645
1	1,100	1,100	1,605	75	13,315	40	213,317	11,350	10	590	320	35	906	906	1,609	237	601
2	602	1,204	1,518	115	10,845	50	103,028	6,030	35	2,600	1,415	70	547	852	1,585	236	932
3 or 4	369	1,248	1,274	130	40,460	70	844,129	34,620	5	750	435	65	343	910	1,421	111	717
5 to 9	509	3,724	3,914	387	565,203	382	12,817,096	563,298	6	1,233	830	11	483	2,632	6,380	50	260
10 to 14	485	5,673	5,762	479	1,171,170	479	25,473,405	1,171,170	.....	.....	.....	.....	485	4,667	13,235	10	125
15 to 19	299	5,069	5,079	289	1,135,008	289	23,132,559	1,135,008	.....	.....	.....	.....	299	3,805	11,411	10	10
20 to 29	388	8,857	8,911	383	2,325,882	383	47,076,406	2,325,258	1	900	624	.....	388	7,368	20,967	.....	.....
30 to 49	150	5,452	5,482	150	1,349,153	150	27,996,126	1,349,153	.....	.....	.....	.....	150	4,367	13,015	.....	.....
50 and over	18	1,221	1,299	18	391,649	18	7,501,074	391,649	.....	.....	.....	.....	18	1,084	5,050	.....	.....
No milk cows	[2]3,532	.....	643	55	174,195	35	3,629,325	173,585	.....	.....	.....	10	.....	.....	.....	.....	.....
Maryland	21,874	206,391	236,624	12,161	47,942,948	9,091	978,971,690	47,188,651	2,175	1,084,507	593,099	1,508	20,018	161,218	455,503	5,568	23,726
1	5,311	5,311	9,396	725	94,740	195	1,885,467	66,890	250	22,430	12,300	360	4,335	4,335	9,431	1,780	4,768
2	3,746	7,492	12,276	1,095	222,940	325	3,233,233	149,590	455	81,165	40,665	455	3,344	5,638	11,681	1,589	6,015
3 or 4	2,864	9,712	14,041	1,247	442,410	400	6,188,815	308,365	621	181,555	93,810	361	2,577	6,375	11,875	1,185	5,855
5 to 9	2,869	19,080	21,409	2,049	2,231,087	1,389	46,705,247	2,025,687	575	288,890	149,390	215	2,698	12,558	28,596	701	5,073
10 to 14	1,865	22,213	23,482	1,733	4,691,618	1,621	103,153,191	4,593,775	117	147,445	89,283	35	1,850	17,471	49,102	114	593
15 to 19	1,792	30,163	30,628	1,751	7,241,847	1,736	151,897,425	7,204,887	50	63,200	34,750	10	1,787	24,124	66,833	86	553
20 to 29	1,905	43,794	44,446	1,858	11,285,162	1,842	236,856,704	11,246,844	30	79,050	37,580	1	1,905	35,438	105,013	62	554
30 to 49	1,161	42,836	43,219	1,141	12,637,868	1,131	255,695,594	12,547,398	15	141,400	90,000	5	1,161	34,776	106,122	40	270
50 and over	361	25,790	26,589	351	8,619,987	351	164,165,516	8,585,026	12	57,977	34,731	1	361	20,503	66,850	11	45
No milk cows	[2]14,288	.....	11,138	211	475,289	101	9,190,498	460,189	50	21,395	10,590	65	.....	.....	.....	.....	.....
Virginia	105,959	424,158	607,570	45,394	50,063,216	20,339	932,924,133	46,475,058	19,192	5,924,720	2,937,422	8,874	95,145	278,709	588,145	59,688	211,803
1	42,218	42,218	64,274	7,362	510,530	1,827	5,462,910	220,806	3,353	370,319	179,266	2,897	35,027	35,027	65,234	24,558	75 948
2	24,557	49,114	81,319	8,779	891,236	2,287	9,934,086	383,463	4,570	754,090	362,133	2,602	23,327	37,290	60,999	15,868	57,877
3 or 4	17,881	60,354	96,599	10,124	1,917,089	3,626	30,871,006	1,108,959	5,351	1,319,149	643,159	1,803	16,387	36,553	59,024	10,055	39,340
5 to 9	13,044	84,011	113,455	9,791	4,290,796	5,767	94,839,686	3,396,797	3,771	1,542,845	763,939	852	12,266	43,502	75,007	6,500	25,783
10 to 14	3,710	42,761	52,104	3,100	3,361,038	2,292	76,019,749	3,108,831	750	460,610	229,577	135	3,615	21,261	39,804	1,664	6,989
15 to 19	1,468	24,543	28,457	1,293	3,023,110	987	59,230,699	2,870,680	308	285,520	146,455	30	1,443	13,324	29,661	531	2,616
20 to 29	1,298	30,396	33,005	1,266	6,671,426	1,129	128,208,003	6,574,125	148	195,306	95,626	8	1,297	20,415	52,107	320	1,409
30 to 49	1,148	41,845	45,534	1,141	12,858,576	1,083	234,432,173	12,675,731	65	335,355	172,204	19	1,148	33,100	90,491	158	741
50 and over	635	48,916	52,360	635	16,219,385	619	288,835,933	15,918,315	46	509,206	261,993	7	635	38,237	115,818	34	1,100
No milk cows	[2]44,984	.....	40,463	1,903	320,030	722	5,089,888	217,351	830	152,320	83,070	521	.....	.....	.....	.....	.....

See footnotes at end of table.

Table 25.—CLASSIFICATION BY NUMBER OF MILK COWS IN HERD—MILK, CREAM, AND OTHER DAIRY PRODUCTS SOLD, COWS MILKED YESTERDAY; AND BUTTER CHURNED LAST WEEK, BY STATES: CENSUS OF 1950—Continued

[Data are based on reports for only a sample of farms. See text]

State and number of milk cows	Milk cows, 1950		All cows 1950 (number)	Dairy products sold in 1949									Cows milked yesterday			Butter churned last week	
						Whole milk sold			Cream sold			Farms reporting other dairy products sold[1]					
	Farms reporting	Number		Farms reporting	Total, dollars	Farms reporting	Pounds	Dollars	Farms reporting	Pounds of butterfat	Dollars		Farms reporting	Number	Milk produced, gallons	Farms reporting	Pounds
S. ATLANTIC-Con.																	
West Virginia..	60,013	202,865	286,349	24,834	16,160,087	9,528	301,068,925	14,136,508	12,640	3,157,393	1,688,987	5,557	52,001	124,751	237,627	26,461	89,264
1.....	23,083	23,083	33,875	4,223	297,261	1,255	2,782,961	126,995	1,712	196,050	98,240	1,961	18,381	18,381	36,304	10,612	32,255
2.....	14,515	29,030	46,242	4,938	554,783	1,307	6,402,827	267,990	2,920	407,657	214,763	1,416	12,738	20,042	32,400	7,083	23,532
3 or 4.....	11,051	37,455	56,086	5,905	992,377	1,594	10,108,821	399,349	3,880	948,951	500,336	1,199	10,090	21,499	29,836	5,103	18,212
5 to 9.....	7,815	49,388	60,527	5,417	2,472,000	2,401	45,090,454	1,854,732	2,921	1,075,881	579,464	579	7,279	24,149	39,729	2,930	11,130
10 to 14....	1,911	22,577	25,215	1,714	2,469,937	1,245	53,519,694	2,271,366	480	330,224	184,261	66	1,880	12,640	24,865	500	2,052
15 to 19....	685	11,713	12,923	659	1,801,146	551	39,460,470	1,751,184	114	48,397	29,217	26	680	7,176	16,195	96	1,215
20 to 29....	636	15,234	16,968	625	3,222,994	548	60,179,034	3,189,914	87	56,855	31,080	10	636	10,185	26,754	110	727
30 to 49....	228	8,320	9,109	228	2,200,660	208	41,001,063	2,183,295	20	14,190	7,300	5	228	6,113	17,127	22	81
50 and over..	89	6,065	6,190	88	2,002,138	88	40,061,727	2,002,138	.....	.....	.....	.....	89	4,566	14,417	5	60
No milk cows..	[2]21,465	.....	19,214	1,037	146,791	331	2,461,874	89,545	506	79,188	44,326	295	.....	.....	.....	.....	.....
North Carolina..	154,820	338,839	396,996	36,681	27,310,777	22,101	508,470,236	25,902,803	4,617	919,576	468,529	16,830	142,806	266,316	547,032	104,997	377,200
1.....	97,516	97,516	109,023	12,954	920,147	5,205	9,787,462	468,147	2,318	222,407	111,792	7,314	88,003	88,003	177,904	65,441	207,834
2.....	32,837	65,674	75,974	8,400	1,016,136	4,409	16,917,843	661,344	1,322	223,673	109,932	5,827	31,164	53,265	93,372	24,440	101,135
3 or 4.....	13,877	45,953	51,961	6,081	1,583,467	4,376	35,104,718	1,332,160	487	128,609	61,202	2,360	13,313	32,723	57,151	9,783	45,712
5 to 9.....	6,413	40,477	43,679	4,214	2,880,142	3,754	65,528,947	2,729,076	163	74,816	38,784	671	6,172	24,402	45,777	3,821	17,108
10 to 14....	1,855	21,832	22,925	1,589	3,296,651	1,549	69,284,189	3,247,966	25	91,350	47,410	40	1,844	15,690	35,901	792	2,367
15 to 19....	791	13,042	14,088	686	2,391,300	676	42,550,504	2,373,198	10	16,375	8,455	51	784	9,616	23,354	305	1,162
20 to 29....	773	18,100	18,695	697	3,701,935	691	69,881,295	3,689,865	11	8,700	4,020	6	768	13,537	33,833	265	1,193
30 to 49....	526	19,051	19,607	526	5,288,636	525	94,239,144	5,284,568	6	4,500	3,300	10	526	15,539	40,019	127	595
50 and over..	232	17,194	17,858	232	6,111,519	229	103,092,492	6,033,840	29	121,846	69,229	1	232	13,541	39,721	23	94
No milk cows..	[2]133,653	.....	23,186	1,302	120,844	687	2,083,642	82,639	246	27,300	14,405	550	.....	.....	.....	.....	.....
South Carolina..	68,005	146,022	212,541	10,841	13,243,583	5,615	200,385,848	12,614,549	2,105	392,688	217,792	4,727	59,706	108,736	210,979	39,366	145,646
1.....	45,367	45,367	58,776	4,164	312,687	1,550	2,398,033	125,875	927	101,954	57,107	2,322	38,905	38,905	68,546	25,048	78,151
2.....	13,954	27,908	38,747	2,545	342,082	1,051	3,697,725	184,727	572	77,886	41,520	1,377	12,594	21,162	33,658	9,204	38,467
3 or 4.....	4,875	16,090	23,803	1,297	310,822	734	4,253,895	198,704	264	50,242	27,647	523	4,579	10,351	16,607	3,351	16,551
5 to 9.....	2,203	14,307	16,905	1,047	703,408	775	11,450,891	603,967	177	73,504	40,733	245	2,022	6,825	12,311	1,275	8,607
10 to 14 ...	523	5,989	6,559	323	557,904	286	10,449,258	547,072	31	8,160	5,030	27	523	3,539	6,836	285	1,316
15 to 19....	326	5,402	5,666	296	1,267,450	291	19,997,649	1,263,262	1	2,300	1,288	6	326	3,956	9,776	108	1,863
20 to 29....	328	7,712	8,417	307	1,926,966	307	31,445,788	1,926,866	5	185	100	.....	328	6,088	14,047	39	151
30 to 49....	249	9,178	9,262	248	2,898,826	248	42,421,340	2,898,026	1	1,500	800	.....	249	6,909	18,514	43	289
50 and over..	180	14,069	14,986	180	4,723,710	180	71,039,630	4,679,317	15	72,152	40,827	7	180	10,999	30,684	13	251
No milk cows..	[2]21,120	.....	20,420	434	199,728	193	3,231,639	186,733	112	4,805	2,740	220	.....	.....	.....	.....	.....
Georgia.....	116,124	304,388	533,046	22,551	23,820,017	8,779	372,736,616	22,551,650	4,551	569,811	309,204	12,959	104,240	210,511	396,373	79,807	311,529
1.....	63,477	63,477	93,797	9,223	646,891	2,396	4,575,475	280,373	2,070	162,275	83,340	6,408	55,957	55,957	105,564	43,358	153,602
2.....	27,644	55,288	95,489	4,925	416,488	1,327	2,510,968	145,229	1,082	113,146	59,332	3,390	25,427	41,557	62,310	20,094	80,803
3 or 4.....	14,615	49,066	82,959	2,726	414,178	972	4,191,872	206,764	664	74,508	41,439	1,630	13,253	27,649	40,782	10,286	45,984
5 to 9.....	7,144	44,550	62,709	1,762	895,127	998	13,271,950	774,404	355	66,725	37,784	661	6,371	17,194	26,753	4,844	20,844
10 to 14....	967	11,188	16,215	782	1,476,266	599	25,030,842	1,404,753	79	51,794	29,349	180	966	7,521	15,037	531	3,707
15 to 19....	508	8,473	10,147	478	1,473,016	439	24,749,562	1,463,866	21	3,190	1,935	33	508	6,426	14,004	219	1,081
20 to 29....	668	15,729	16,825	649	3,340,927	626	55,751,048	3,312,217	22	16,875	10,425	48	663	11,556	27,335	208	1,755
30 to 49...	680	24,604	26,567	668	6,151,864	662	98,947,334	6,115,379	13	41,248	23,205	28	675	19,567	46,884	184	1,465
50 and over..	421	32,013	34,890	419	8,669,613	419	139,883,799	8,583,509	6	10,265	6,334	23	420	23,084	57,704	83	2,288
No milk cows..	[2]21,[illegible]	.....	93,448	919	335,647	341	3,823,766	265,156	239	29,785	16,061	558	.....	.....	.....	.....	.....
Florida.....	21,839	131,259	614,447	2,504	35,478,169	1,674	479,706,951	35,246,375	529	178,332	143,571	661	18,207	97,644	210,717	9,796	26,608
1..	10,889	10,889	78,236	553	301,598	271	3,066,786	282,740	180	11,965	7,290	232	9,014	9,014	14,889	4,697	11,126
2.....	5,337	10,674	48,345	360	44,443	172	357,296	25,998	91	6,920	4,300	169	4,480	6,636	9,474	2,594	7,081
3 or 4.....	3,298	10,964	39,660	327	42,320	128	290,628	23,293	111	10,525	6,710	144	2,697	5,218	6,763	1,822	5,689
5 to 9.....	1,328	8,054	27,529	192	323,065	118	4,170,493	314,072	65	3,895	2,775	54	1,034	2,405	4,055	554	1,675
10 to 14....	142	1,693	2,922	112	239,425	91	3,855,457	235,745	22	1,737	1,130	11	142	1,175	2,581	52	283
15 to 19....	93	1,523	1,873	87	400,498	87	6,983,596	387,243	15	20,790	12,355	5	88	1,198	2,683	5	40
20 to 29....	109	2,531	2,867	104	703,456	104	10,737,229	703,456	.....	.....	.....	.....	109	2,032	4,505	20	30
30 to 49....	181	7,208	7,750	174	2,931,252	174	32,334,779	2,229,502	5	845	500	5	181	5,821	12,981	22	151
50 and over..	462	77,723	80,847	462	31,145,032	461	417,221,492	30,999,156	20	121,395	108,356	16	462	64,145	152,786	30	533
No milk cows..	[2]35,[illegible]	.....	324,418	133	47,080	68	689,195	45,170	20	260	155	25	.....	.....	.....	.....	.....
E. S. CENTRAL																	
Kentucky.....	167,169	640,007	860,841	87,573	44,224,106	36,659	924,204,128	36,442,212	51,346	14,756,509	7,534,098	3,577	153,759	410,771	820,584	82,717	221,509
1.....	58,133	58,133	99,868	12,086	995,135	3,160	11,196,461	434,360	8,470	1,017,370	502,970	1,421	51,502	51,502	103,215	32,133	88,669
2.....	34,117	68,234	113,316	14,813	1,747,753	3,428	20,480,277	773,211	11,255	1,900,341	922,242	910	31,229	52,498	88,472	18,926	52,475
3 or 4.....	31,896	109,436	151,468	20,675	4,294,084	6,947	65,901,771	2,412,380	13,877	3,644,513	1,828,795	591	29,941	70,056	123,972	15,671	39,909
5 to 9.....	29,969	193,012	222,365	23,875	10,959,916	12,515	224,622,596	8,180,543	12,060	5,248,096	2,733,416	367	28,208	105,364	195,848	12,132	29,915
10 to 14....	7,728	88,838	96,414	6,998	7,338,004	4,941	173,664,832	6,591,204	2,162	1,409,827	740,385	71	7,573	50,429	105,712	2,542	6,318
15 to 19....	2,768	45,726	48,528	2,578	5,128,588	2,054	120,863,597	4,818,404	604	563,454	303,789	25	2,753	28,798	66,913	760	2,872
20 to 29....	1,701	39,775	42,095	1,688	5,667,928	1,468	133,383,682	5,513,963	240	285,025	150,885	10	1,696	26,519	65,667	431	922
30 to 49....	694	25,217	26,658	689	4,604,989	652	101,593,369	4,525,867	53	139,540	69,022	2	694	17,487	48,241	105	299
50 and over..	163	11,636	12,414	162	2,375,156	161	49,869,183	2,346,961	4	48,900	25,945	5	163	8,118	22,544	17	130
No milk cows..	[2]51,068	.....	47,715	4,009	1,112,553	1,333	22,628,360	845,319	2,621	498,543	256,649	175	.....	.....	.....	.....	.....

See footnotes at end of table.

Table 25.—CLASSIFICATION BY NUMBER OF MILK COWS IN HERD—MILK, CREAM, AND OTHER DAIRY PRODUCTS SOLD, COWS MILKED YESTERDAY; AND BUTTER CHURNED LAST WEEK, BY STATES: CENSUS OF 1950—Continued

[Data are based on reports for only a sample of farms. See text]

State and number of milk cows	Milk cows, 1950		All cows, 1950 (number)	Dairy products sold in 1949								Cows milked yesterday			Butter churned last week	
						Whole milk sold			Cream sold							
	Farms reporting	Number		Farms reporting	Total, dollars	Farms reporting	Pounds	Dollars	Farms reporting	Pounds of butterfat	Dollars	Farms reporting other dairy products sold[1]	Farms reporting	Number	Milk produced, gallons	Farms reporting	Pounds
E.S.CENTRAL-Con.																	
Tennessee	167,377	649,670	824,193	70,072	47,503,140	48,562	1,103,909,235	44,679,901	16,532	4,081,457	2,130,391	9,567	153,952	429,809	801,124	95,700	282,846
1	63,351	63,351	91,865	10,994	872,127	4,205	14,231,951	518,710	4,462	411,507	204,488	3,697	54,341	54,341	102,443	36,804	101,544
2	35,843	71,686	100,325	11,183	1,490,862	5,643	29,402,480	1,096,325	4,077	543,587	265,480	2,484	34,543	56,768	89,357	23,878	73,768
3 or 4	29,195	99,238	126,777	15,092	3,708,121	10,311	89,360,828	3,164,973	3,939	858,235	417,850	1,749	27,377	62,604	99,627	17,139	53,656
5 to 9	24,797	159,953	182,119	17,619	9,151,579	14,981	243,205,282	8,474,071	2,512	1,131,974	604,665	899	23,689	92,119	158,596	12,380	35,299
10 to 14	7,500	86,256	94,260	6,311	6,698,031	5,808	173,560,075	6,420,109	503	435,377	260,703	122	7,370	49,949	96,001	3,246	9,262
15 to 19	3,093	51,081	53,228	2,682	5,406,840	2,516	128,074,072	5,209,200	167	326,950	185,005	30	3,058	31,477	66,354	1,191	3,358
20 to 29	2,086	48,187	51,750	1,941	6,427,494	1,861	145,350,311	6,393,348	71	61,025	33,181	26	2,063	31,583	69,912	656	2,035
30 to 49	1,122	40,498	43,692	1,108	6,860,219	1,067	141,993,792	6,709,519	32	182,222	88,475	57	1,121	29,387	67,481	315	1,752
50 and over	390	29,420	31,105	385	6,255,641	374	123,487,701	6,136,190	13	35,460	18,244	7	390	21,581	51,353	91	2,172
No milk cows	[2]64,147	.....	49,072	2,757	632,226	1,796	15,242 743	557,456	756	95,120	52,300	496	.....	.....	.....	.....	.....
Alabama	146,349	348,321	689,839	28,509	19,536,657	13,320	331,034,081	18,167,634	5,502	1,002,240	557,773	13,664	134,937	248,023	449,319	111,645	426,201
1	81,122	81,122	137,161	11,173	597,314	3,254	5,079,280	239,747	2,517	208,560	100,195	7,064	73,432	73,432	144,747	60,892	216,066
2	35,650	71,300	134,771	6,207	557,318	2,551	6,518,516	292,435	1,348	143,304	73,686	3,265	33,445	54,786	84,768	28,398	112,807
3 or 4	19,018	63,370	121,495	4,699	780,136	2,723	13,279,544	542,758	938	153,510	85,785	1,722	17,940	39,578	57,758	15,019	63,072
5 to 9	7,927	49,350	82,722	2,821	1,292,952	2,134	26,213,634	1,138,342	322	123,509	73,271	692	7,502	23,621	35,727	6,048	26,675
10 to 14	948	10,729	17,684	816	994,192	657	19,180,141	963,956	37	18,515	10,885	169	948	6,570	12,276	624	3,245
15 to 19	413	6,844	9,272	378	763,474	338	14,076,919	744,729	10	945	825	63	403	4,287	8,028	226	1,443
20 to 29	404	9,261	12,197	378	1,378,655	339	25,196,564	1,364,370	21	11,040	6,445	40	403	6,352	13,206	197	1,409
30 to 49	400	15,067	18,858	398	3,701,064	375	61,057,816	3,612,824	23	161,920	81,735	20	399	11,048	26,089	115	409
50 and over	467	41,278	51,633	460	9,365,275	459	158,909,467	9,195,516	20	161,487	115,196	21	465	28,349	66,720	126	1,075
No milk cows	[2]55,012	.....	104,046	1,179	106,277	490	1,522,200	72,957	266	19,450	9,750	608	.....	.....	.....	.....	.....
Mississippi	154,401	502,627	862,789	31,085	25,243,753	22,553	563,659,936	24,373,486	5,157	973,321	555,314	5,215	142,661	342,499	558,084	109,741	338,286
1	60,675	60,675	110,332	3,917	263,968	1,886	4,960,110	180,392	917	63,310	33,170	1,640	53,650	53,650	93,095	41,331	113,915
2	39,407	78,814	151,152	4,823	476,024	2,516	10,162,500	349,540	1,258	129,777	65,437	1,450	36,584	59,772	84,844	29,054	90,505
3 or 4	29,943	100,990	172,393	7,080	1,260,584	4,942	33,819,732	1,106,296	1,493	200,480	105,347	1,041	28,673	65,931	89,298	23,079	76,975
5 to 9	17,746	111,468	150,415	8,153	3,586,777	6,855	97,123,670	3,415,454	927	224,702	124,458	644	17,140	61,556	90,508	13,082	43,587
10 to 14	2,818	32,186	38,600	2,603	2,856,490	2,329	68,796,913	2,785,260	243	104,567	57,475	124	2,807	21,854	39,015	1,607	5,809
15 to 19	1,330	21,911	25,857	1,236	2,249,380	1,115	47,417,553	2,211,840	86	54,235	31,305	51	1,330	14,843	27,888	682	2,761
20 to 29	1,282	29,681	32,766	1,201	3,668,764	1,121	83,073,979	3,629,774	56	50,975	30,200	46	1,277	20,234	41,063	559	2,759
30 to 49	721	26,308	29,319	710	3,966,051	698	81,648,477	3,914,045	7	48,372	35,151	25	721	17,761	36,772	213	1,163
50 and over	479	40,594	44,503	476	6,750,719	473	132,705,801	6,628,447	14	82,413	64,998	8	479	26,898	55,601	134	812
No milk cows	[2]96,885	.....	107,452	884	164,996	618	3,951,201	152,438	156	14,490	7,773	186	.....	.....	.....	.....	.....
W. S. CENTRAL																	
Arkansas	117,418	378,829	619,721	37,349	17,690,088	16,404	353,595,943	14,736,770	18,155	4,830,844	2,651,749	5,617	108,552	239,804	428,453	82,399	236,674
1	45,227	45,227	87,471	6,169	462,950	1,836	5,591,540	220,325	3,112	315,140	168,819	1,889	40,059	40,059	78,343	31,299	83,684
2	27,452	54,904	106,198	6,218	627,011	1,604	7,521,909	277,744	3,651	512,821	277,713	1,501	25,495	40,852	63,322	20,279	59,914
3 or 4	21,737	74,036	117,932	7,917	1,414,415	2,774	22,610,317	809,105	4,649	998,224	538,172	1,000	20,660	45,052	71,027	15,973	49,422
5 to 9	17,526	112,598	135,274	10,417	4,234,817	5,661	89,697,940	3,213,022	4,686	1,777,675	959,680	777	16,900	57,964	99,382	11,716	35,109
10 to 14	3,259	37,442	42,141	3,056	2,749,703	2,163	64,338,123	2,416,648	947	583,625	321,370	92	3,227	21,047	41,020	2,022	5,393
15 to 19	1,005	16,513	17,726	979	1,412,395	736	30,630,647	1,309,744	263	178,295	99,635	41	1,005	9,281	18,840	563	1,437
20 to 29	734	16,976	17,940	708	2,040,062	598	40,425,904	1,879,197	140	262,755	159,715	15	728	10,310	22,270	395	1,115
30 to 49	371	13,037	13,521	364	2,335,168	329	49,254,787	2,315,713	37	34,004	19,455	.....	371	9,371	20,090	132	403
50 and over	107	8,096	9,785	105	1,978,163	100	36,200,054	1,929,333	8	54,800	47,825	1	107	5,868	14,159	20	197
No milk cows	[2]64,968	.....	71,733	1,416	435,404	603	7,324,722	365,939	662	113,505	59,365	301	.....	.....	.....	.....	.....
Louisiana	79,638	270,610	739,804	6,298	19,842,734	4,522	339,321,695	19,590,136	978	190,796	114,083	1,316	73,984	175,952	301,022	32,279	87,779
1	30,975	30,975	111,101	632	174,370	271	2,582,812	157,920	181	13,870	7,365	295	27,799	27,799	46,173	11,114	25,292
2	22,480	44,960	145,700	830	111,202	311	1,532,709	81,239	292	27,985	15,390	357	21,065	32,510	44,924	9,857	25,701
3 or 4	15,553	52,418	134,061	619	101,800	216	1,184,065	65,376	177	19,218	11,522	296	14,729	28,739	38,082	7,208	21,783
5 to 9	7,033	44,032	93,694	822	610,374	504	9,875,750	550,469	166	20,085	12,129	239	6,806	16,727	23,343	3,368	11,349
10 to 14	978	11,393	21,946	780	1,548,076	712	29,603,470	1,523,810	57	28,927	16,100	37	967	8,517	15,837	289	1,346
15 to 19	772	12,941	17,477	702	2,170,652	677	38,952,152	2,128,854	25	49,895	27,965	36	772	9,801	19,378	144	904
20 to 29	884	21,134	26,870	862	3,956,867	836	71,598,087	3,952,147	27	8,207	4,270	5	884	16,007	33,263	143	557
30 to 49	575	20,896	23,964	554	3,926,330	548	67,047,948	3,901,985	10	4,645	5,530	16	575	15,274	31,258	87	542
50 and over	388	31,861	36,993	383	7,221,721	383	116,650,917	7,209,099	7	15,875	12,622	.....	387	20,578	48,764	69	305
No milk cows	[2]44,384	.....	127,998	114	21,342	64	293,785	19,237	36	2,089	1,190	35	.....	.....	.....	.....	.....
Oklahoma	108,578	530,547	1,264,086	53,861	37,567,472	18,877	668,455,210	27,891,557	36,178	17,448,558	9,559,604	1,243	102,279	337,616	714,601	56,898	126,471
1	26,584	26,584	169,776	4,126	655,080	1,248	9,080,602	417,953	2,783	410,219	221,217	360	24,133	24,133	51,504	13,895	29,282
2	20,854	41,708	170,158	5,591	795,478	1,159	9,670,204	344,742	4,383	794,158	433,935	326	19,530	31,350	57,087	12,295	27,432
3 or 4	21,005	72,558	188,409	9,946	2,230,944	2,356	24,442,363	887,812	7,775	2,463,329	1,314,292	225	19,744	45,900	87,869	11,784	26,509
5 to 9	27,023	177,629	270,337	19,971	8,728,605	6,345	119,121,221	4,248,853	14,276	8,073,496	4,444,097	191	25,831	106,206	218,010	13,573	30,149
10 to 14	8,038	91,984	122,637	7,283	6,949,957	3,531	124,831,677	4,912,403	4,043	3,636,976	2,028,169	70	7,982	54,801	117,410	3,700	8,954
15 to 19	2,438	39,962	50,611	2,317	4,195,403	1,437	84,503,452	3,608,438	1,010	1,085,101	580,415	15	2,433	24,465	53,057	958	2,220
20 to 29	1,697	39,088	45,659	1,670	5,769,645	1,307	123,762,836	5,576,420	403	354,015	193,175	5	1,687	24,094	60,074	474	1,296
30 to 49	734	26,655	30,030	733	4,563,070	643	97,643,938	4,470,190	115	165,290	91,185	5	734	17,080	43,970	187	548
50 and over	205	14,379	16,845	205	2,916,460	200	61,768,405	2,895,261	17	39,459	20,899	1	205	9,587	25,620	32	81
No milk cows	[2]33,590	.....	199,624	2,019	762,830	651	13,630,512	529,485	1,373	426,515	232,220	45	.....	.....	.....	.....	.....

See footnotes at end of table.

Table 25.—CLASSIFICATION BY NUMBER OF MILK COWS IN HERD—MILK, CREAM, AND OTHER DAIRY PRODUCTS SOLD, COWS MILKED YESTERDAY; AND BUTTER CHURNED LAST WEEK, BY STATES: CENSUS OF 1950—Continued

[Data are based on reports for only a sample of farms. See text]

State and number of milk cows	Milk cows, 1950		All cows, 1950 (number)	Dairy products sold in 1949								Cows milked yesterday			Butter churned last week	
						Whole milk sold			Cream sold							
	Farms reporting	Number		Farms reporting	Total, dollars	Farms reporting	Pounds	Dollars	Farms reporting	Pounds of butterfat	Dollars	Farms reporting other dairy products sold[1]	Farms reporting	Number	Milk produced, gallons	Farms reporting	Pounds
W.S.CENTRAL-Con																	
Texas	229,870	937,352	4,135,994	55,809	89,336,867	23,443	1,464,383,946	84,669,806	25,551	7,007,217	3,831,968	10,838	213,236	608,623	1,218,854	135,802	367,823
1	72,495	72,495	546,260	7,823	984,631	2,192	11,244,027	662,924	3,679	359,127	189,864	2,713	64,582	64,582	126,781	40,305	95,729
2	59,067	118,134	649,109	9,226	1,024,918	1,947	9,725,878	512,956	5,279	660,758	345,041	2,782	54,966	85,710	140,694	37,126	98,214
3 or 4	52,151	176,817	714,630	12,209	2,099,000	3,052	22,599,003	1,158,771	7,451	1,405,161	744,163	2,663	49,136	102,074	163,865	33,596	94,723
5 to 9	33,022	206,805	559,349	12,394	5,048,684	5,361	79,782,131	3,677,179	6,142	2,149,501	1,166,702	1,699	31,474	97,315	155,899	20,527	61,663
10 to 14	4,855	55,176	150,951	4,317	4,679,463	2,691	81,704,618	4,073,154	1,486	976,659	539,649	435	4,809	32,802	66,175	2,467	8,523
15 to 19	2,098	34,957	77,426	1,976	5,662,210	1,640	96,753,664	5,466,849	330	294,792	163,266	96	2,097	24,166	53,781	691	3,639
20 to 29	2,464	58,231	103,827	2,418	12,844,618	2,235	224,495,114	12,666,983	242	293,243	169,060	33	2,454	44,858	109,565	537	2,253
30 to 49	2,168	80,200	108,161	2,115	19,205,292	2,052	314,621,918	19,064,377	88	231,681	136,840	20	2,168	59,635	149,695	388	1,346
50 and over	1,550	134,537	194,864	1,548	37,018,198	1,542	611,142,316	36,701,415	48	527,125	315,508	1	1,550	97,481	252,399	165	1,733
No milk cows	[2]101,546	.....	1,031,417	1,783	769,853	731	12,315,277	685,198	806	109,170	61,875	396	.....	.....	.....	.....	.....
MOUNTAIN																	
Montana	23,403	114,127	898,928	14,725	11,829,003	3,124	186,061,009	7,590,929	12,009	6,767,856	4,205,347	142	21,983	80,430	212,374	7,639	26,978
1	4,780	4,780	113,661	1,159	209,187	194	2,362,695	102,727	983	170,870	105,913	13	4,199	4,199	11,772	1,370	3,699
2	4,891	9,782	159,174	2,045	316,516	200	1,703,643	61,122	1,877	413,807	254,386	27	4,408	7,444	18,181	1,683	5,390
3 or 4	5,920	20,348	204,523	3,947	984,268	407	4,219,358	167,532	3,595	1,305,443	813,610	44	5,671	14,428	36,696	2,307	8,044
5 to 9	4,932	31,404	164,012	4,219	2,223,937	687	17,170,476	615,290	3,673	2,583,831	1,606,817	27	4,830	21,219	54,455	1,763	6,610
10 to 14	1,598	18,346	53,929	1,496	2,076,650	600	31,161,360	1,298,957	942	1,274,562	777,263	5	1,598	12,374	32,383	385	1,777
15 to 19	617	10,144	19,995	611	1,629,514	369	32,304,430	1,282,403	268	560,548	347,111	.....	612	7,078	19,491	73	377
20 to 29	468	10,771	20,192	464	2,280,475	375	52,053,306	2,099,046	130	269,725	181,429	.....	468	7,618	21,218	24	209
30 to 49	154	5,536	8,036	153	1,081,473	132	23,514,352	1,059,093	43	32,392	21,464	1	154	3,750	11,495	28	319
50 and over	43	3,016	4,138	43	800,174	43	17,965,134	767,814	6	14,270	8,360	5	43	2,320	6,683	6	553
No milk cows	[2]11,671	.....	151,268	588	226,809	117	3,606,255	136,945	492	142,408	88,994	20	.....	.....	.....	.....	.....
Idaho	31,543	190,799	416,703	24,821	28,183,824	19,018	811,850,905	25,926,621	6,388	3,688,912	2,245,768	45	30,060	147,796	443,103	5,356	15,170
1	5,593	5,593	33,465	1,832	462,177	1,028	11,419,742	373,556	839	141,896	88,371	10	4,746	4,746	15,398	1,486	3,441
2	4,425	8,850	50,403	2,601	770,903	1,548	17,762,268	609,992	1,103	293,389	160,141	10	4,057	7,129	19,510	1,075	2,707
3 or 4	6,053	20,928	61,134	4,826	2,319,038	3,258	60,185,079	1,903,141	1,647	692,879	415,897	.....	5,891	16,177	46,177	1,330	3,665
5 to 9	9,423	62,440	101,685	8,785	8,906,848	7,258	255,501,099	8,048,345	1,888	1,406,541	858,368	5	9,332	49,134	144,515	1,107	3,659
10 to 14	3,702	42,583	56,909	3,566	6,562,967	3,198	206,704,492	6,147,754	458	673,722	415,213	.....	3,692	33,125	100,944	254	1,109
15 to 19	1,259	20,651	21,950	1,243	3,622,391	1,185	108,245,095	3,468,891	108	220,538	153,025	5	1,259	16,474	50,914	51	132
20 to 29	797	18,149	22,251	780	3,295,206	752	93,375,437	3,245,675	43	80,049	49,531	.....	797	13,788	42,759	47	147
30 to 49	244	8,444	9,198	224	1,312,204	218	35,843,484	1,276,667	16	70,710	35,537	.....	239	5,443	17,305	.....	.....
50 and over	47	3,161	10,431	41	448,695	41	10,070,394	431,540	5	14,845	12,905	5	47	1,780	5,669	6	310
No milk cows	[2]8,768	.....	49,277	923	483,395	532	12,743,815	421,060	281	94,343	56,780	10	.....	.....	.....	.....	.....
Wyoming	9,237	49,794	495,716	5,437	5,067,329	1,473	93,335,637	3,740,301	4,132	2,141,026	1,324,828	63	8,714	35,356	94,956	3,776	12,091
1	1,622	1,622	45,479	307	73,224	26	701,528	31,731	266	71,421	41,058	20	1,376	7,376	3,934	467	1,215
2	1,859	3,718	72,488	658	94,567	88	617,059	16,936	574	127,845	77,561	6	1,706	2,905	7,113	809	2,486
3 or 4	2,218	7,626	113,568	1,253	279,277	157	1,884,690	61,997	1,117	366,811	215,770	26	2,139	5,227	13,485	1,107	3,527
5 to 9	2,326	14,784	112,600	1,887	964,275	427	12,040,946	392,707	1,538	904,922	571,383	11	2,286	10,094	25,803	1,083	3,703
10 to 14	632	7,077	34,598	600	823,943	311	17,662,766	607,516	320	338,203	216,427	.....	627	5,250	13,611	188	587
15 to 19	249	4,109	14,116	232	624,093	182	14,350,442	566,690	80	104,055	57,403	.....	249	2,999	8,362	80	405
20 to 29	197	4,522	11,969	180	683,804	123	13,692,559	585,809	72	150,859	97,995	.....	197	2,890	8,918	42	160
30 to 49	107	3,641	5,936	107	761,435	92	16,614,787	739,840	20	33,160	21,595	.....	107	2,780	8,355	.....	.....
50 and over	27	2,695	11,265	27	724,850	27	15,333,103	724,250	5	900	600	.....	27	1,835	5,375	.....	.....
No milk cows	[2]3,378	.....	73,697	186	37,861	40	437,757	12,825	140	42,850	25,036	.....	.....	.....	.....	.....	.....
Colorado	30,788	167,792	778,674	18,803	22,040,053	6,892	422,348,743	17,911,358	12,387	6,789,041	4,095,437	218	29,242	125,688	357,522	11,151	29,919
1	7,592	7,592	109,620	1,661	369,515	449	6,275,730	245,789	1,216	202,359	122,146	50	6,786	6,786	19,045	2,510	5,555
2	5,445	10,890	120,283	2,173	415,024	401	4,121,670	170,356	1,797	407,153	241,513	36	5,048	8,462	21,026	2,077	4,703
3 or 4	6,095	20,958	143,398	3,942	1,118,103	712	10,923,324	362,581	3,298	1,257,481	751,585	43	5,893	15,132	38,908	2,764	7,506
5 to 9	6,876	44,896	153,669	5,842	3,857,399	1,863	56,067,786	2,059,441	4,140	2,977,030	1,790,693	35	6,752	32,508	86,875	2,858	7,251
10 to 14	2,554	29,569	66,230	2,422	3,988,543	1,417	81,144,423	3,307,308	1,082	1,088,218	671,262	31	2,537	22,081	59,927	650	2,065
15 to 19	1,056	17,606	25,466	1,009	3,124,132	793	68,420,981	2,923,580	246	337,965	200,502	5	1,056	13,046	38,026	186	2,324
20 to 29	759	17,474	23,090	742	3,526,488	609	78,318,850	3,371,512	158	244,866	154,976	.....	759	13,125	44,458	87	273
30 to 49	316	11,406	13,230	313	2,597,754	301	56,359,515	2,539,941	14	96,360	57,813	.....	316	8,671	29,676	17	31
50 and over	95	7,401	8,507	95	2,744,771	95	55,589,901	2,714,605	3	38,764	23,233	3	95	5,877	19,581	2	211
No milk cows	[2]14,748	.....	115,181	604	298,324	252	5,126,563	216,245	433	138,845	81,714	15	.....	.....	.....	.....	.....
New Mexico	12,439	53,720	583,609	3,275	7,230,924	1,677	108,308,400	6,739,583	1,579	789,161	478,075	226	11,225	36,568	85,601	4,901	12,295
1	4,887	4,887	106,709	456	109,673	223	1,501,362	87,762	168	28,701	16,961	100	4,230	4,230	8,347	1,628	3,652
2	2,796	5,592	91,806	404	149,762	172	1,824,679	128,902	206	32,959	18,490	56	2,496	3,989	6,771	1,168	2,986
3 or 4	2,194	7,365	106,345	509	123,633	187	1,176,540	60,723	318	97,338	60,209	46	2,011	4,077	7,691	1,037	2,703
5 to 9	1,423	8,970	80,828	795	392,252	257	3,848,612	199,763	579	312,819	192,204	5	1,349	4,962	10,323	710	1,825
10 to 14	472	5,434	23,776	392	564,676	242	8,575,198	463,058	170	161,846	99,669	12	472	3,556	8,300	218	653
15 to 19	235	3,845	10,331	190	576,795	151	9,074,574	548,605	40	49,616	28,190	.....	235	2,606	6,826	61	224
20 to 29	251	5,771	11,753	245	1,147,896	212	18,209,743	1,099,591	53	81,193	48,305	.....	251	4,360	11,101	44	114
30 to 49	73	2,810	12,499	71	729,444	70	11,326,226	727,969	1	2,600	1,478	.....	73	2,075	6,141	9	49
50 and over	108	9,046	10,198	108	3,312,275	108	51,206,765	3,311,415	.....	.....	.....	1	108	6,713	20,101	26	89
No milk cows	[2]11,054	.....	129,364	105	124,515	55	1,564,701	111,795	44	22,089	12,569	6	.....	.....	.....	.....	.....

See footnotes at end of table.

Table 25.—CLASSIFICATION BY NUMBER OF MILK COWS IN HERD—MILK, CREAM, AND OTHER DAIRY PRODUCTS SOLD, COWS MILKED YESTERDAY; AND BUTTER CHURNED LAST WEEK, BY STATES: CENSUS OF 1950—Continued

[Data are based on reports for only a sample of farms. See text]

State and number of milk cows	Milk cows, 1950		All cows, 1950 (number)	Dairy products sold in 1949								Cows milked yesterday			Butter churned last week	
						Whole milk sold			Cream sold							
	Farms reporting	Number		Farms reporting	Total, dollars	Farms reporting	Pounds	Dollars	Farms reporting	Pounds of butterfat	Dollars	Farms reporting other dairy products sold[1]	Farms reporting	Number	Milk produced, gallons	Farms reporting	Pounds
MOUNTAIN-Con.																	
Arizona	4,816	38,578	312,330	1,724	10,019,782	1,482	196,281,524	9,954,434	223	85,217	57,863	97	4,424	31,418	102,250	1,642	4,828
1	1,829	1,829	52,236	191	29,204	160	546,444	26,480	46	3,065	2,282	26	1,595	1,595	4,109	682	1,684
2	943	1,886	40,755	167	36,573	97	586,795	30,418	45	7,430	4,810	30	854	1,331	3,257	416	1,355
3 or 4	683	2,275	34 976	185	66,355	113	1,240,473	52,312	61	17,810	11,515	31	644	1,405	3,403	313	1,048
5 to 9	448	2,953	27,828	241	340,037	214	6,505,315	332,306	32	11,468	7,731	.....	423	1,913	5,484	153	554
10 to 14	212	2,509	8,550	162	348,100	146	7,345 561	334,170	16	13,790	10,930	5	207	2,027	5,658	48	105
15 to 19	111	1,824	4,175	103	391,593	98	9,369,451	377,593	5	21,500	14,000	.....	111	1,454	4,254	12	47
20 to 29	225	5,380	7,124	219	1,324,000	218	26,867,122	1,323,760	1	289	240	.....	225	4,521	14,342	13	30
30 to 49	216	8,224	10,888	216	2,725,415	216	55,491,096	2,722,415	1	5,000	3,000	.....	216	7,194	25,458	5	5
50 and over	149	11,698	11,814	149	4,667,665	149	86,614,436	4,666,465	1	1,600	1,200	.....	149	9,978	36,285	.....	.....
No milk cows	[2]5,596	.....	113,984	91	90,840	71	1,714,831	88,515	15	3,265	2,155	5	.....	.....	.....	.....	.....
Utah	16,676	95,379	267,329	10,928	16,477,007	9,230	427,406,102	15,873,481	1,865	970,022	594,771	130	16,008	76,102	233,894	3,839	11,174
1	4,347	4,347	30,553	975	171,789	740	4,374,605	147,999	230	31,965	22,080	50	3,927	3,927	11,857	1,454	3,609
2	2,913	5,826	32,499	1,312	353,498	990	9,443,841	305,785	342	71,376	45,728	35	2,787	4,867	13,047	983	2,780
3 or 4	2,906	9,942	34,756	2,124	914,274	1,601	25,202,317	783,789	563	206,419	126,130	20	2,817	7,936	22,356	771	2,406
5 to 9	3,440	22,822	51,145	3,193	3,359,627	2,750	97,962,067	3,153,843	493	343,112	205,384	15	3,422	18,338	54,607	458	1,463
10 to 14	1,598	19,188	30,352	1,555	3,643,479	1,491	96,154,312	3,577,763	104	104,505	65,701	5	1,588	15,111	48,199	84	569
15 to 19	729	12,083	14,318	719	2,531,090	683	68,565,518	2,482,585	36	77,745	48,505	.....	724	9,608	30,787	57	197
20 to 29	529	12,053	14,068	524	2,862,548	514	67,540,168	2,796,720	11	107,085	65,828	.....	529	9,590	31,622	20	85
30 to 49	177	6,537	8,593	177	1,719,019	177	38,114,813	1,718,669	1	520	350	.....	177	4,742	15,309	11	40
50 and over	37	2,581	5,375	36	690,735	36	14,287,180	690,735	.....	.....	.....	.....	37	1,983	6,110	1	25
No milk cows	[2]7,522	.....	45,670	313	230,948	248	5,670,281	215,593	85	27,295	15,065	5	.....	.....	.....	.....	.....
Nevada	1,939	15,758	212,618	841	3,085,296	460	58,216,281	2,715,625	412	569,910	369,251	11	1,804	11,600	37,369	552	2,263
1	359	359	13,273	30	5,655	20	89,440	4,050	5	2,000	1,255	5	295	295	831	111	284
2	348	696	27,991	47	15,989	10	150,001	4,500	37	18,390	11,489	.....	327	550	1,351	118	395
3 or 4	425	1,438	48,266	112	39,184	37	393,932	20,641	75	34,937	18,543	.....	393	908	2,104	162	565
5 to 9	366	2,231	41,839	212	143,444	72	1,290,808	55,825	145	144,030	87,569	5	348	1,535	4,492	89	369
10 to 14	133	1,493	20,711	117	230,931	62	3,609,050	162,288	69	90,072	68,623	1	133	1,047	3,222	42	248
15 to 19	91	1,501	8,644	88	277,109	57	5,655,979	226,962	26	79,085	50,147	.....	91	1,225	3,977	15	91
20 to 29	112	2,578	12,281	109	658,965	87	14,597,846	573,600	32	138,006	85,365	.....	112	1,947	7,777	14	286
30 to 49	72	2,488	4,265	72	783,010	66	15,532,314	749,335	12	46,250	33,675	.....	72	1,973	6,983	1	25
50 and over	33	2,974	3,449	33	905,937	33	16,508,518	900,242	1	6,845	5,695	.....	33	2,120	6,632	.....	.....
No milk cows	[2]1,178	.....	31,899	21	25,072	16	388,393	18,182	10	10,295	6,890	.....	.....	.....	.....	.....	.....
PACIFIC																	
Washington	43,985	260,929	438,749	27,119	52,655,306	17,516	1,199,334,132	49,224,362	10,253	5,427,209	3,361,897	356	40,639	206,903	617,879	12,715	36,469
1	14,878	14,878	48,555	3,793	728,171	1,749	12,598,781	489,698	2,110	380,496	233,068	165	12,511	12,511	37,450	5,786	15,300
2	7,784	15,568	48,961	3,807	947,871	1,625	15,746,569	593,640	2,271	621,773	348,892	98	7,303	12,006	32,165	3,186	8,982
3 or 4	6,780	23,028	52,949	4,667	1,871,869	2,255	34,459,043	1,250,235	2,587	1,002,453	620,359	37	6,432	16,461	42,518	2,185	6,697
5 to 9	6,558	43,588	57,430	5,906	6,320,008	4,075	146,413,764	5,274,240	1,966	1,683,347	1,045,093	10	6,428	33,017	87,420	1,121	3,358
10 to 14	3,324	38,987	43,550	3,193	7,282,026	2,736	177,543,880	6,762,130	528	855,173	514,856	15	3,314	30,475	85,179	270	904
15 to 19	1,744	29,347	30,136	1,690	6,941,150	1,580	169,722,716	6,816,140	110	186,900	125,010	.....	1,734	23,681	70,455	95	880
20 to 29	1,717	40,609	42,195	1,696	10,687,120	1,638	257,999 712	10,518,787	98	269,678	168,333	.....	1,717	33,007	106,311	46	208
30 to 49	892	32,317	36,068	882	9,670,993	856	210,155,184	9,552,228	51	160,091	118,765	.....	892	27,214	89,593	20	55
50 and over	308	22,607	23,032	308	7,276,592	308	153,775,949	7,137,018	14	108,303	89,891	1	308	18,531	66,788	6	85
No milk cows	[2]25,838	.....	55,873	1,177	929,506	694	20,918,534	830,246	518	158,995	97,630	30	.....	.....	.....	.....	.....
Oregon	38,495	200,708	529,206	22,642	36,958,205	13,484	740,786,464	33,191,262	9,969	5,991,683	3,750,388	177	35,573	153,676	443,625	10,110	29,447
1	13,560	13,560	61,089	3,602	680,428	1,754	11,761,216	449,258	2,077	375,318	228,665	66	11,732	11,732	34,501	4,718	13,026
2	7,505	15,010	71,857	3,505	931,372	1,568	14,035,070	547,846	2,118	619,491	382,021	40	6,883	11,490	29,848	2,356	6,431
3 or 4	6,163	20,842	87,383	4,145	1,990,026	2,020	33,098,510	1,291,615	2,231	1,129,375	697,456	15	5,908	15,396	40,436	1,556	4,660
5 to 9	5,820	37,708	85,327	5,020	4,711,464	3,078	92,446,553	3,530,795	2,098	1,884,474	1,176,414	35	5,613	27,584	71,145	1,121	4,049
10 to 14	2,111	24,561	42,505	1,975	3,921,908	1,458	88,702,042	3,349,415	577	892,770	571,783	10	2,106	18,066	49 827	269	903
15 to 19	1,289	21,341	45,615	1,241	4,973,322	1,118	101,473,674	4,752,271	163	345,409	221,051	.....	1,284	16,529	48,813	54	153
20 to 29	1,201	28,295	31,229	1,181	7,117,640	1,102	154,791,455	6,922,136	104	314,096	195,504	.....	1,201	22,049	69,165	25	90
30 to 49	583	21,151	22,290	578	5,968,284	558	121,840,938	5,873,793	26	152,486	94,491	.....	583	16,567	53,035	10	20
50 and over	263	18,240	19,085	263	6,256,513	258	115,373,663	6,176,948	8	104,811	73,445	1	263	14,263	46,855	1	115
No milk cows	[2]21,252	.....	62,826	1,132	407,248	570	7,263,343	297,185	567	173,453	109,558	10	.....	.....	.....	.....	.....
California	45,856	712,542	1,270,617	21,400	221,176,996	19,124	5,029,293,783	218,897,286	2,581	3,288,106	2,147,278	431	42,479	578,270	2,140,901	12,519	45,867
1	16,642	16,642	106,426	1,797	1,226,495	1,370	29,549,135	1,143,285	487	109,896	78,285	110	14,570	14,570	45,120	6,786	18,918
2	6,934	13,868	94,937	1,290	879,064	870	15,353,512	618,994	455	414,296	253,170	120	6,316	10,154	28,291	2,845	9,426
3 or 4	4,822	16,259	83,660	1,522	1,461,910	1,147	37,304,001	1,312,056	384	214,556	142,470	102	4,426	10,339	30,084	1,713	6,435
5 to 9	4,205	27,653	74,642	3,009	4,347,853	2,499	114,398,460	4,082,308	555	396,254	262 545	20	3,959	19,406	57,881	738	3,729
10 to 14	2,395	28,239	39,012	2,221	5,715,101	2,044	157,604,301	5,493,774	218	321,597	220,827	5	2,370	22,598	72,575	200	2,349
15 to 19	1,749	29,179	34,682	1,719	6,471,310	1,620	182,818,338	6,302,748	100	253,442	166,551	1	1,749	24,042	82,003	71	1,488
20 to 29	2,850	67,272	70,777	2,836	14,701,503	2,762	409,513,800	14,434,474	108	415,327	266,819	1	2,845	55,479	187,960	77	1,796
30 to 49	2,518	95,432	98,478	2,516	24,243,699	2,475	629,453,978	24,038,787	66	286,620	190,797	15	2,503	78,183	275,238	57	1,090
50 and over	3,741	417,998	430,622	3,724	160,167,493	3,702	3,405,742,142	159,546,340	66	807,716	525,641	27	3,741	343,499	1,361,749	32	636
No milk cows	[2]21,174	.....	237,381	766	1,971,568	635	47,556,116	1,924,520	142	68,302	40,173	30	.....	.....	.....	.....	.....

[1] Butter, buttermilk, skim milk, and cheese. For individual States value of sales may be obtained by subtracting from total the values shown for whole milk and cream sold.
[2] Number of farms having no milk cows on hand on Census date.
[3] 0.05 percent or less.

Table 26.—HOGS AND PIGS—FARMS REPORTING, NUMBER, AND

[See tables 1, 2, and 3, and text

	Region, division, and State	Farms reporting										Number			
		All ages		4 months old and over		Less than 4 months old, 1950	Percent of all farms					All ages		4 months old and over	
							All ages		4 months old and over		Less than 4 months old, 1950				
		1950	1945	1950	1940		1950	1945	1950	1940		1950 (Apr. 1)	1945 (Jan. 1)	1950 (Apr. 1)	1940 (Apr. 1)
1	United States	3,011,807	3,313,883	2,645,539	3,766,675	1,541,380	56.0	56.6	49.2	61.8	28.6	55,721,977	46,735,417	27,255,143	34,037,253
2	The North	1,246,082	1,402,701	1,172,451	1,554,477	673,485	54.9	56.5	51.7	60.3	29.7	40,721,282	31,916,142	19,352,934	21,276,155
3	The South	1,644,890	1,762,351	1,372,187	2,042,149	812,978	62.0	61.2	51.7	67.9	30.7	13,385,339	12,903,207	7,026,930	11,093,660
4	The West	120,835	148,831	100,901	170,049	54,917	26.2	30.1	21.9	33.4	11.9	1,615,356	1,916,068	875,279	1,667,438
	Geographic Divisions:														
5	New England	16,329	33,443	13,233	24,346	5,168	15.8	22.2	12.8	18.0	5.0	181,165	232,202	110,502	145,883
6	Middle Atlantic	93,048	141,060	77,244	129,605	40,314	31.4	40.6	26.0	37.2	13.6	989,097	1,267,614	582,245	834,250
7	East North Central	495,091	541,046	467,583	639,405	285,379	55.9	56.7	52.8	63.6	32.2	16,281,848	12,366,139	7,530,047	8,784,080
8	West North Central	641,614	687,152	614,391	761,121	342,624	65.3	66.6	62.5	69.8	34.9	23,269,172	18,050,187	11,130,140	11,511,942
9	South Atlantic	635,705	669,304	526,411	694,130	306,977	66.3	64.1	54.9	68.1	32.0	5,104,679	5,023,432	2,686,029	3,594,120
10	East South Central	598,657	599,594	509,818	721,501	288,490	65.6	62.5	55.8	70.5	31.6	4,833,036	3,944,022	2,559,761	3,693,329
11	West South Central	410,528	493,453	335,958	626,518	217,511	52.6	56.2	43.0	65.0	27.9	3,447,624	3,935,753	1,781,140	3,806,211
12	Mountain	71,807	90,575	62,028	103,068	30,320	36.9	42.6	31.8	44.1	15.6	787,679	954,083	427,866	771,260
13	Pacific	49,028	58,256	38,873	66,981	24,597	18.4	20.7	14.6	24.3	9.2	827,677	961,985	447,413	896,178
	New England:														
14	Maine	6,293	12,034	5,168	10,714	1,859	20.7	28.5	17.0	27.5	6.1	27,815	44,565	19,084	34,780
15	New Hampshire	2,165	4,293	1,797	2,917	536	16.2	22.9	13.4	17.6	4.0	12,752	20,381	7,852	10,610
16	Vermont	3,315	6,566	2,708	5,080	811	17.4	24.8	14.2	21.5	4.3	12,965	24,226	9,037	17,704
17	Massachusetts	2,743	5,949	2,175	3,360	1,115	12.3	16.1	9.8	10.5	5.0	95,883	98,327	55,971	62,285
18	Rhode Island	267	697	221	361	95	10.3	19.3	8.5	12.0	3.7	6,504	9,976	4,225	5,248
19	Connecticut	1,546	3,904	1,164	1,914	752	9.9	17.6	7.5	9.0	4.8	25,246	34,727	14,333	15,256
	Middle Atlantic:														
20	New York	25,192	47,290	20,893	41,536	7,591	20.2	31.6	16.7	27.1	6.1	167,782	256,765	105,273	194,708
21	New Jersey	4,436	7,241	3,502	5,395	2,070	17.9	27.6	14.1	20.9	8.3	206,480	243,823	135,662	124,273
22	Pennsylvania	63,420	86,529	52,849	82,674	30,653	43.2	50.4	36.0	48.9	20.9	614,835	767,026	341,310	515,269
	East North Central:														
23	Ohio	110,336	118,518	101,228	144,555	67,932	55.3	53.7	50.8	61.8	34.1	3,156,027	2,428,809	1,422,290	1,916,114
24	Indiana	109,348	111,530	104,141	134,234	73,534	65.6	63.4	62.5	72.7	44.1	4,519,816	3,230,794	1,968,486	2,383,136
25	Illinois	136,094	143,234	130,778	161,904	85,383	69.7	70.1	67.0	75.9	43.7	6,045,125	4,689,949	2,928,248	2,950,979
26	Michigan	56,023	70,303	51,400	88,768	21,296	36.0	40.1	33.0	47.3	13.7	689,831	680,683	375,021	585,993
27	Wisconsin	83,290	97,461	80,036	109,944	37,234	49.4	54.8	47.5	58.9	22.1	1,871,049	1,335,904	836,002	947,858
	West North Central:														
28	Minnesota	110,778	120,736	108,165	134,690	50,561	61.9	63.9	60.4	68.2	28.2	3,284,732	2,614,665	1,521,341	1,667,041
29	Iowa	170,501	169,776	167,743	181,430	94,240	83.9	81.3	82.6	85.1	46.4	10,716,220	7,652,228	5,173,440	4,902,446
30	Missouri	148,576	147,801	139,855	183,545	94,485	64.6	60.8	60.8	71.7	41.1	3,911,816	2,770,845	1,920,964	2,347,474
31	North Dakota	32,412	45,676	30,713	45,433	10,072	49.6	65.7	47.0	61.4	15.4	342,339	471,825	168,177	190,676
32	South Dakota	43,749	48,564	42,904	49,806	19,582	65.8	70.7	64.6	68.7	29.5	1,365,372	1,249,563	630,448	552,546
33	Nebraska	71,340	78,816	68,212	82,655	35,320	66.6	70.5	63.6	68.3	33.0	2,359,699	2,144,498	1,128,613	1,067,293
34	Kansas	64,258	75,783	56,799	83,562	38,364	48.9	53.7	43.2	53.5	29.2	1,288,994	1,146,563	587,157	784,466
	South Atlantic:														
35	Delaware	3,911	4,363	3,010	4,837	2,162	52.5	46.9	40.4	53.8	29.0	38,839	35,171	19,327	22,978
36	Maryland	19,717	21,647	16,349	23,030	10,421	54.6	52.4	45.3	54.7	28.9	244,659	252,640	129,095	158,546
37	District of Columbia	3	8	3	9	3	10.7	20.0	10.7	13.8	10.7	1,365	1,349	1,182	1,000
38	Virginia	103,554	100,468	82,423	115,312	48,199	68.6	58.1	54.6	65.9	31.9	797,447	688,098	420,906	485,892
39	West Virginia	43,894	48,072	36,324	58,006	14,883	53.9	49.3	44.6	58.4	18.3	197,286	165,283	114,615	171,765
40	North Carolina	203,407	193,743	163,161	191,672	95,981	70.5	67.4	56.6	68.9	33.3	1,231,121	1,068,598	626,568	708,608
41	South Carolina	96,393	108,178	81,133	104,230	44,771	69.2	73.2	58.2	75.8	32.1	598,076	609,036	314,463	438,954
42	Georgia	138,557	161,195	119,611	164,933	74,727	69.9	71.4	60.4	76.3	37.7	1,537,122	1,526,613	798,827	1,125,337
43	Florida	26,269	31,630	24,397	32,101	15,830	46.1	51.7	42.9	51.6	27.8	458,764	676,644	261,046	481,040
	East South Central:														
44	Kentucky	130,805	121,088	113,640	163,527	69,346	59.9	50.8	52.0	64.7	31.7	1,530,337	1,048,113	753,600	1,053,242
45	Tennessee	150,690	139,819	129,254	174,112	76,871	65.1	59.6	55.8	70.3	33.2	1,365,757	992,134	713,242	1,061,875
46	Alabama	147,629	157,384	123,417	172,152	73,326	69.8	70.5	58.3	74.3	34.7	1,061,498	979,723	571,819	752,303
47	Mississippi	169,533	181,303	143,507	211,710	68,947	67.4	68.8	57.1	72.7	27.4	875,444	924,052	521,100	825,909
	West South Central:														
48	Arkansas	103,704	110,110	86,138	148,606	51,873	56.8	55.4	47.2	68.6	28.4	753,075	794,931	391,207	846,962
49	Louisiana	78,821	91,795	65,697	109,093	41,987	63.5	71.0	52.9	72.7	33.8	628,347	801,145	341,000	680,872
50	Oklahoma	74,301	88,630	62,924	116,448	42,729	52.2	53.8	44.2	64.8	30.0	774,429	759,075	361,196	764,465
51	Texas	153,702	202,918	121,199	252,371	80,922	46.4	52.7	36.6	60.4	24.4	1,291,773	1,580,602	687,737	1,513,912
	Mountain:														
52	Montana	11,183	16,304	10,175	16,374	3,506	31.9	43.2	29.0	39.2	10.0	105,961	182,295	59,142	90,346
53	Idaho	13,980	18,188	12,100	25,114	6,132	34.7	43.8	30.0	57.5	15.4	161,195	227,166	80,543	245,754
54	Wyoming	4,701	5,395	4,193	6,610	1,645	37.3	41.3	33.2	44.0	13.0	49,554	54,322	29,607	43,856
55	Colorado	19,170	21,447	16,463	24,489	9,340	42.1	45.0	36.1	47.6	20.5	282,199	266,389	153,257	214,829
56	New Mexico	9,895	13,351	8,103	13,084	4,421	41.9	45.0	34.3	38.4	18.7	69,092	79,598	37,833	61,984
57	Arizona	1,870	2,372	1,511	2,580	907	18.0	18.0	14.5	14.0	8.7	27,931	34,676	15,978	32,151
58	Utah	9,881	12,121	8,515	13,390	3,700	40.9	46.0	35.2	52.7	15.3	71,742	84,897	40,949	66,818
59	Nevada	1,127	1,397	968	1,427	609	36.2	40.7	31.1	39.9	19.6	20,005	24,740	10,557	15,522
	Pacific:														
60	Washington	14,317	20,392	12,219	24,260	6,498	20.5	25.5	17.5	29.7	9.3	131,628	178,746	67,936	175,570
61	Oregon	14,917	18,799	11,479	22,625	7,469	24.9	29.8	19.2	36.6	12.5	157,237	194,116	74,647	180,012
62	California	19,794	19,065	15,175	20,096	10,630	14.4	13.7	11.1	15.1	7.7	538,812	589,123	304,830	540,596

[1] 0.05 percent or less.

VALUE, BY DIVISIONS AND STATES: 1950, 1945, AND 1940

for comparability of statistics

Number—Continued							Value (dollars)										
Less than 4 months old, 1950 (Apr. 1)		Percent distribution					All ages		4 months old and over		Less than 4 months old, 1950	Average per head					
Number	Percent of total hogs	All ages		4 months old and over		Less than 4 months old, 1950	1950	1945	1950	1940		All ages		4 months old and over		Less than 4 months old, 1950	
		1950	1945	1950	1940							1950	1945	1950	1940		
2E,466,834	51.1	100.0	100.0	100.0	100.0	100.0	1,097,702,279	988,104,047	729,154,269	284,636,713	368,548,010	19.70	21.14	26.75	8.36	12.95	1
21,368,348	52.5	73.1	68.3	71.0	62.5	75.1	865,227,923	775,768,278	564,672,653	202,177,809	300,555,270	21.25	24.31	29.18	9.50	14.07	2
6,358,409	47.5	24.0	27.6	25.8	32.6	22.3	198,840,745	173,431,068	140,455,431	67,659,756	58,385,314	14.86	13.44	19.99	6.10	9.18	3
740,077	45.8	2.9	4.1	3.2	4.9	2.6	33,633,611	38,904,701	24,026,185	14,799,148	9,607,426	20.82	20.30	27.45	8.88	12.98	4
70,663	39.0	0.3	0.5	0.4	0.4	0.2	4,089,908	4,179,761	3,147,998	1,794,310	941,910	22.58	18.00	28.49	12.30	13.33	5
406,852	41.1	1.8	2.7	2.1	2.5	1.4	21,738,751	22,802,451	16,658,943	8,693,590	5,079,808	21.98	17.99	28.61	10.42	12.49	6
8,751,801	53.8	29.2	26.5	27.6	25.8	30.7	328,763,617	264,213,245	209,681,823	84,679,049	119,081,794	20.19	21.37	27.85	9.64	13.61	7
12,139,032	52.2	41.8	38.6	40.8	33.8	42.6	510,635,647	484,572,821	335,183,889	107,010,860	175,451,758	21.94	26.85	30.11	9.30	14.45	8
2,418,650	47.4	9.2	10.7	9.9	10.6	8.5	77,325,340	65,088,925	54,980,182	25,145,809	22,345,158	15.15	12.96	20.47	7.00	9.24	9
2,273,275	47.0	8.7	8.4	9.4	10.9	8.0	73,147,451	52,427,735	51,393,892	22,102,371	21,753,559	15.13	13.29	20.08	5.98	9.57	10
1,666,484	48.3	6.2	8.4	6.5	11.2	5.9	48,367,954	55,914,408	34,081,357	20,411,576	14,286,597	14.03	14.21	19.13	5.36	8.57	11
359,813	45.7	1.4	2.0	1.6	2.3	1.3	16,247,996	18,884,417	11,612,832	6,227,301	4,635,164	20.63	19.79	27.14	8.07	12.88	12
380,264	45.9	1.5	2.1	1.6	2.6	1.3	17,385,615	20,020,284	12,413,353	8,571,847	4,972,262	21.01	20.81	27.74	9.56	13.08	13
8,731	31.4	(1)	0.1	0.1	0.1	(1)	664,064	768,062	550,734	420,257	113,330	23.87	17.23	28.86	12.08	12.98	14
4,900	38.4	(1)	(1)	(1)	(1)	(1)	272,268	387,596	208,078	130,303	64,190	21.35	19.02	26.50	12.28	13.10	15
3,928	30.3	(1)	0.1	(1)	0.1	(1)	300,759	431,674	248,516	202,900	52,243	23.20	17.82	27.50	11.46	13.30	16
39,912	41.6	0.2	0.2	0.2	0.2	0.1	2,153,988	1,713,689	1,623,159	773,707	530,829	22.46	17.43	29.00	12.42	13.30	17
2,279	35.0	(1)	(1)	(1)	(1)	(1)	145,814	195,696	116,187	67,156	29,627	22.42	19.62	27.50	12.80	13.00	18
10,913	43.2	(1)	0.1	0.1	(1)	(1)	553,015	683,044	401,324	199,987	151,691	21.91	19.67	28.00	13.11	13.90	19
62,509	37.3	0.3	0.5	0.4	0.6	0.2	3,761,415	4,757,292	3,004,809	2,054,422	756,606	22.42	18.53	28.54	10.55	12.10	20
70,818	34.3	0.4	0.5	0.5	0.4	0.2	5,177,620	4,587,996	4,311,654	1,205,727	865,966	25.08	18.82	31.78	9.70	12.23	21
273,525	44.5	1.1	1.6	1.3	1.5	1.0	12,799,716	13,457,163	9,342,480	5,433,441	3,457,236	20.82	17.54	27.37	10.54	12.64	22
1,733,737	54.9	5.7	5.2	5.2	5.6	6.1	60,400,784	43,590,058	39,313,668	17,321,077	21,087,116	19.14	17.95	27.64	9.04	12.16	23
2,551,330	56.4	8.1	6.9	7.2	7.0	9.0	87,313,940	63,380,860	53,518,225	22,220,668	33,795,715	19.32	19.62	27.19	9.32	13.25	24
3,116,877	51.6	10.8	10.0	10.7	8.7	10.9	126,024,414	112,342,857	79,795,373	29,289,386	46,229,041	20.85	23.95	27.25	9.93	14.83	25
314,810	45.6	1.2	1.5	1.4	1.7	1.1	13,788,058	13,338,789	10,482,810	5,992,258	3,305,248	19.99	19.60	27.95	10.23	10.50	26
1,035,047	55.3	3.4	2.9	3.1	2.8	3.6	41,236,421	31,560,681	26,571,747	9,855,660	14,664,674	22.04	23.62	31.78	10.40	14.17	27
1,763,391	53.7	5.9	5.6	5.6	4.9	6.2	70,564,660	74,495,614	45,212,056	17,730,481	25,352,604	21.48	28.49	29.72	10.64	14.38	28
5,542,780	51.7	19.2	16.4	19.0	14.4	19.5	251,388,449	219,379,982	167,701,633	48,878,823	83,686,816	23.46	28.67	32.42	9.97	15.10	29
1,990,852	50.9	7.0	5.9	7.0	6.9	7.0	73,111,627	57,299,971	48,191,096	16,795,022	24,920,531	18.69	20.68	25.09	7.15	12.52	30
174,162	50.9	0.6	1.0	0.6	0.6	0.6	7,502,441	12,858,978	5,101,185	2,073,448	2,401,256	21.92	27.25	30.33	10.87	13.79	31
734,924	53.8	2.5	2.7	2.3	1.6	2.6	31,474,783	36,772,624	21,032,511	5,705,924	10,442,272	23.05	29.43	33.36	10.33	14.21	32
1,231,086	52.2	4.2	4.6	4.1	3.1	4.3	51,913,019	59,664,830	33,115,520	10,061,157	18,797,499	22.00	27.82	29.34	9.43	15.27	33
701,837	54.4	2.3	2.5	2.2	2.3	2.5	24,680,668	24,100,822	14,829,888	5,766,005	9,850,780	19.15	21.02	25.26	7.35	14.04	34
19,512	50.2	0.1	0.1	0.1	0.1	0.1	613,361	513,893	425,970	195,025	187,391	15.79	14.61	22.04	8.49	9.60	35
115,564	47.2	0.4	0.5	0.5	0.5	0.4	4,083,877	3,647,387	2,863,501	1,439,862	1,220,376	16.69	14.44	22.18	9.08	10.56	36
183	13.4	(1)	(1)	(1)	(1)	(1)	25,789	17,275	23,758	10,375	2,031	18.89	12.81	20.10	10.38	11.10	37
376,541	47.2	1.4	1.5	1.5	1.4	1.3	12,509,657	9,532,829	8,880,742	3,913,849	3,628,915	15.69	13.85	21.10	8.05	9.64	38
82,671	41.9	0.4	0.4	0.4	0.5	0.3	3,221,106	2,295,580	2,346,638	1,508,045	874,468	16.33	13.89	20.47	8.78	10.58	39
604,553	49.1	2.2	2.3	2.3	2.1	2.1	19,460,526	16,282,651	13,301,744	5,747,918	6,158,782	15.81	15.24	21.23	8.11	10.19	40
283,613	47.4	1.1	1.3	1.2	1.3	1.0	7,843,118	8,405,336	5,395,524	2,797,750	2,447,594	13.11	13.80	17.16	6.37	8.63	41
738,295	48.0	2.8	3.3	2.9	3.3	2.6	23,889,357	17,116,241	17,513,778	7,131,338	6,375,579	15.54	11.21	21.92	6.34	8.64	42
197,718	43.1	0.8	1.4	1.0	1.4	0.7	5,678,549	7,277,733	4,228,527	2,401,647	1,450,022	12.38	10.76	16.20	4.99	7.33	43
776,737	50.8	2.7	2.2	2.8	3.1	2.7	24,843,376	15,847,169	16,321,549	6,852,689	8,521,827	16.23	15.12	21.66	6.51	10.97	44
652,515	47.8	2.5	2.1	2.6	3.1	2.3	21,486,518	13,534,487	14,768,222	6,357,174	6,718,296	15.73	13.64	20.71	5.99	10.30	45
489,679	46.1	1.9	2.1	2.1	2.2	1.7	15,596,690	11,619,754	11,334,069	4,651,490	4,262,621	14.69	11.86	19.82	6.18	8.70	46
354,344	40.5	1.6	2.0	1.9	2.4	1.2	11,220,867	11,426,325	8,970,052	4,241,018	2,250,815	12.82	12.37	17.21	5.13	6.35	47
361,868	48.1	1.4	1.7	1.4	2.5	1.3	9,559,286	9,831,455	6,719,170	4,263,905	2,840,116	12.69	12.37	17.18	5.03	7.85	48
287,347	45.7	1.1	1.7	1.3	2.0	1.0	7,731,422	8,258,300	5,723,620	3,497,974	2,007,802	12.30	10.31	16.78	5.14	6.99	49
413,233	53.4	1.4	1.6	1.3	2.2	1.5	11,338,281	12,215,147	7,530,822	3,937,284	3,807,459	14.64	16.09	20.85	5.15	9.21	50
604,036	46.8	2.3	3.4	2.5	4.4	2.1	19,738,965	25,609,506	14,107,745	8,712,413	5,631,220	15.28	16.20	20.51	5.75	9.32	51
46,819	44.2	0.2	0.4	0.2	0.3	0.2	2,302,359	4,062,429	1,657,487	912,769	644,872	21.73	22.28	28.03	10.10	13.77	52
80,652	50.0	0.3	0.5	0.3	0.7	0.3	3,171,982	4,430,353	2,128,067	2,194,534	1,043,925	19.68	19.72	26.42	8.93	12.94	53
19,947	40.3	0.1	0.1	0.1	0.1	0.1	1,100,707	1,153,555	850,473	351,825	250,234	22.21	21.24	28.73	8.02	12.54	54
128,942	45.7	0.5	0.6	0.6	0.6	0.5	5,746,706	5,184,244	4,054,992	1,438,011	1,691,714	20.36	19.46	26.46	6.69	13.12	55
31,259	45.2	0.1	0.2	0.1	0.2	0.1	1,278,721	1,210,780	938,548	403,636	340,173	18.51	15.21	24.81	6.51	10.88	56
11,953	42.8	0.1	0.1	0.1	0.1	(1)	566,939	600,697	438,085	261,613	128,854	20.30	17.32	27.42	8.14	10.78	57
30,793	42.9	0.1	0.2	0.2	0.2	0.1	1,639,409	1,675,902	1,228,470	524,042	410,939	22.85	19.74	30.00	7.84	13.35	58
9,448	47.2	(1)	0.1	(1)	(1)	(1)	441,173	516,457	316,710	140,871	124,463	22.05	20.88	30.00	9.08	13.17	59
63,692	48.4	0.2	0.4	0.2	0.5	0.2	2,813,015	3,686,159	1,964,083	1,708,676	848,932	21.37	20.62	28.91	9.73	13.33	60
82,590	52.5	0.3	0.4	0.3	0.5	0.3	3,091,420	3,472,079	2,020,818	1,678,872	1,070,602	19.66	17.89	27.07	9.33	12.96	61
233,982	43.4	1.0	1.3	1.1	1.6	0.8	11,481,180	12,862,046	8,428,452	5,184,299	3,052,728	21.31	21.83	27.65	9.59	13.05	62

Table 27.—SOWS AND GILTS FOR SPRING FARROWING—FARMS REPORTING

[See tables 1, 2, and 3, and text

	Region, division, and State	Farms reporting						Number												Average date of enumeration, 1950
					Percent of all farms reporting hogs and pigs			1950					1945	1940	Percent distribution		Average number per farm reporting			
		1950	1945	1940	1950	1945	1940	Total	Farrowed since Dec. 1, 1949		Expected to farrow before June 1, 1950				1950	1945	1950	1945	1940	
									Number	Percent of total sows	Number	Percent of total sows								
1	U.S.	1,691,004	1,839,458	1,987,723	56.1	55.5	52.8	9,597,556	4,853,723	50.6	4,743,833	49.4	8,482,031	7,987,641	100.0	100.0	5.7	4.6	4.0	4/15-4/28
2	The North	960,032	987,097	1,154,294	77.0	70.4	74.3	7,734,414	3,720,201	48.1	4,014,213	51.9	6,470,939	6,049,787	80.6	76.3	8.1	6.6	5.2	4/15-4/28
3	The South	676,943	778,951	739,563	41.2	44.2	36.2	1,638,836	1,012,659	61.8	626,177	38.2	1,736,802	1,594,276	17.1	20.5	2.4	2.2	2.2	4/15-4/28
4	The West	54,029	73,410	93,866	44.7	49.3	55.2	224,306	120,863	53.9	103,443	46.1	274,290	343,578	2.3	3.2	4.2	3.7	3.7	4/15-4/28
	Geo. Div.																			
5	N.E.	4,112	6,987	5,383	25.2	20.9	22.1	27,891	13,655	49.0	14,236	51.0	34,906	24,524	0.3	0.4	6.8	5.0	4.6	4/15-4/28
6	M.A.	36,975	50,922	46,113	39.7	36.1	35.6	123,416	66,386	53.8	57,030	46.2	154,151	121,134	1.3	1.8	3.3	3.0	2.6	4/15-4/28
7	E.N.C.	386,403	389,032	492,942	78.0	71.9	77.1	2,688,092	1,484,471	55.2	1,203,621	44.8	2,171,549	2,264,083	28.0	25.6	7.0	5.6	4.6	4/15-4/28
8	W.N.C.	532,542	540,156	609,856	83.0	78.6	80.1	4,895,015	2,155,689	44.0	2,739,326	56.0	4,110,333	3,640,046	51.0	48.5	9.2	7.6	6.0	4/15-4/28
9	S.A.	243,957	279,049	250,847	38.4	41.7	36.1	609,118	386,544	63.5	222,574	36.5	668,133	574,124	6.3	7.9	2.5	2.4	2.3	4/15-4/28
10	E.S.C.	253,818	251,547	245,170	42.4	42.0	34.0	600,659	366,267	61.0	234,392	39.0	491,092	479,007	6.3	5.8	2.4	2.0	2.0	4/15-4/28
11	W.S.C.	179,168	248,355	243,546	43.6	50.3	38.9	429,059	259,848	60.6	169,211	39.4	577,577	541,145	4.5	6.8	2.4	2.3	2.2	4/15-4/28
12	Mt.	36,441	48,979	57,788	50.7	54.1	56.1	127,509	61,535	48.3	65,974	51.7	155,215	175,067	1.3	1.8	3.5	3.2	3.0	4/15-4/28
13	Pac.	17,588	24,431	36,078	35.9	41.9	53.9	96,797	59,328	61.3	37,469	38.7	119,075	168,511	1.0	1.4	5.5	4.9	4.7	4/15-4/28
	N.E.																			
14	Maine	1,551	2,281	2,279	24.6	19.0	21.3	4,589	1,681	36.6	2,908	63.4	6,341	5,330	(1)	0.1	3.0	2.8	2.3	4/15-4/28
15	N.H.	542	1,001	557	25.0	23.3	19.1	2,165	875	40.4	1,290	59.6	3,163	1,812	(1)	(1)	4.0	3.2	3.3	4/15-4/28
16	Vt.	746	1,250	1,217	22.5	19.0	24.0	2,025	753	37.2	1,272	62.8	3,147	2,835	(1)	(1)	2.7	2.5	2.3	4/15-4/28
17	Mass.	788	1,303	797	28.7	21.9	23.7	14,765	7,834	53.1	6,931	46.9	14,924	11,272	0.2	0.2	18.7	11.5	14.1	4/15-4/28
18	R.I.	77	182	93	28.8	26.1	25.8	632	391	61.9	241	38.1	1,152	840	(1)	(1)	8.2	6.3	9.0	4/15-4/28
19	Conn.	408	970	440	26.4	24.8	23.0	3,715	2,121	57.1	1,594	42.9	6,179	2,435	(1)	0.1	9.1	6.4	5.5	4/15-4/28
	M.A.																			
20	N.Y.	7,574	12,871	11,798	30.1	27.2	28.4	23,619	11,302	47.9	12,317	52.1	35,691	30,205	0.2	0.4	3.1	2.8	2.6	4/15-4/28
21	N.J.	1,674	2,596	1,806	37.7	35.9	33.5	21,803	11,597	53.2	10,206	46.8	28,416	16,516	0.2	0.3	13.0	10.9	9.1	4/15-4/28
22	Pa.	27,727	35,455	32,509	43.7	41.0	39.3	77,994	43,487	55.8	34,507	44.2	90,044	74,413	0.8	1.1	2.8	2.5	2.3	4/15-4/28
	E.N.C.																			
23	Ohio	80,501	81,070	108,693	73.0	68.4	75.2	448,860	277,283	61.8	171,577	38.2	369,132	449,645	4.7	4.4	5.6	4.6	4.1	4/15-4/28
24	Ind.	89,870	86,812	112,570	82.2	77.8	83.9	663,346	424,690	64.0	238,656	36.0	504,063	567,084	6.9	5.9	7.4	5.8	5.0	4/15-4/28
25	Ill.	114,592	111,946	133,002	84.2	78.2	82.1	1,047,990	545,526	52.1	502,464	47.9	851,197	783,659	10.9	10.0	9.1	7.6	5.9	4/1-4/14
26	Mich.	35,270	41,296	55,172	63.0	58.7	62.2	130,103	56,264	43.2	73,839	56.8	118,978	137,907	1.4	1.4	3.7	2.9	2.5	4/15-4/28
27	Wis.	66,170	67,908	83,505	79.4	69.7	76.0	397,793	180,708	45.4	217,085	54.6	328,179	325,788	4.1	3.9	6.0	4.8	3.9	4/1-4/14
	W.N.C.																			
28	Minn.	95,644	96,327	116,823	86.3	79.8	86.7	788,961	322,681	40.9	466,280	59.1	667,816	695,632	8.2	7.9	8.2	6.9	6.0	4/15-4/28
29	Iowa	155,393	144,121	162,127	91.1	84.9	89.4	2,308,517	973,620	42.2	1,334,897	57.8	1,840,461	1,606,510	24.1	21.7	14.9	12.8	9.9	4/1-4/14
30	Mo.	114,724	115,668	136,298	77.2	78.3	74.3	559,154	319,589	57.2	239,565	42.8	453,515	458,258	5.8	5.3	4.9	3.9	3.4	4/15-4/28
31	N.Dak.	25,407	37,391	37,966	78.4	81.9	83.6	106,380	39,055	36.7	67,325	63.3	148,312	113,296	1.1	1.7	4.2	4.0	3.0	4/15-4/28
32	S.Dak.	39,093	41,683	43,342	89.4	85.8	87.0	376,309	148,073	39.3	228,236	60.7	347,055	267,390	3.9	4.1	9.6	8.3	6.2	4/15-4/28
33	Nebr.	59,663	57,546	62,399	83.6	73.0	75.5	555,160	242,148	43.6	313,012	56.4	466,236	339,612	5.8	5.5	9.3	8.1	5.4	4/1-4/14
34	Kans.	42,618	47,420	50,901	66.3	62.6	60.9	200,534	110,523	55.1	90,011	44.9	186,938	159,348	2.1	2.2	4.7	3.9	3.1	4/15-4/28
	S.A.																			
35	Del.	1,503	1,889	1,449	38.4	43.3	30.0	4,883	3,063	62.7	1,820	37.3	5,238	3,269	0.1	0.1	3.2	2.8	2.3	4/15-4/28
36	Md.	8,767	10,089	9,789	44.5	46.6	42.5	30,941	18,981	61.3	11,960	38.7	31,695	26,952	0.3	0.4	3.5	3.1	2.8	4/15-4/28
37	D.C.	3	4	7	100.0	50.0	77.8	114	64	56.1	50	43.9	116	161	(1)	(1)	38.0	29.0	23.0	5/13-6/2
38	Va.	33,228	35,698	36,120	32.1	35.5	31.3	90,387	58,380	64.6	32,007	35.4	84,322	77,196	0.9	1.0	2.7	2.4	2.1	4/15-4/28
39	W.Va.	10,865	12,958	13,720	24.8	27.0	23.7	21,216	12,424	58.6	8,792	41.4	22,254	23,198	0.2	0.3	2.0	1.7	1.7	4/15-4/28
40	N.C.	71,063	71,830	61,226	34.9	37.1	31.9	146,299	95,583	65.3	50,716	34.7	126,494	112,590	1.5	1.5	2.1	1.8	1.8	4/15-4/28
41	S.C.	35,010	44,325	34,486	36.3	41.0	33.1	69,229	44,711	64.6	24,518	35.4	81,495	65,676	0.7	1.0	2.0	1.8	1.9	4/15-4/28
42	Ga.	66,896	76,718	72,964	48.3	47.6	44.2	190,673	119,577	62.7	71,096	37.3	199,162	183,516	2.0	2.3	2.9	2.6	2.5	4/15-4/28
43	Fla.	16,622	25,538	21,086	63.3	80.7	65.7	55,376	33,761	61.0	21,615	39.0	117,357	81,566	0.6	1.4	3.3	4.6	3.9	4/15-4/28
	E.S.C.																			
44	Ky.	67,179	55,965	66,935	51.4	46.2	40.9	195,478	122,294	62.6	73,184	37.4	134,110	152,351	2.0	1.6	2.9	2.4	2.3	4/15-4/28
45	Tenn.	72,362	61,483	71,352	48.0	44.0	41.0	175,422	106,768	60.9	68,654	39.1	120,171	137,744	1.8	1.4	2.4	2.0	1.9	4/15-4/28
46	Ala.	60,293	65,143	55,427	40.8	41.4	32.2	133,225	82,174	61.7	51,051	38.3	119,485	98,449	1.4	1.4	2.2	1.8	1.8	4/15-4/28
47	Miss.	53,984	68,956	51,456	31.8	38.0	24.3	96,534	55,031	57.0	41,503	43.0	117,326	90,463	1.0	1.4	1.8	1.7	1.8	4/15-4/28
	W.S.C.																			
48	Ark.	46,037	52,701	58,094	44.4	47.9	39.1	100,133	59,186	59.1	40,947	40.9	108,301	122,748	1.0	1.3	2.2	2.1	2.1	4/15-4/28
49	La.	34,716	53,487	48,463	44.0	58.3	44.4	71,709	45,411	63.3	26,298	36.7	123,526	110,090	0.7	1.5	2.1	2.3	2.3	4/15-4/28
50	Okla.	40,553	50,801	53,207	54.6	57.3	45.7	102,574	61,891	60.3	40,683	39.7	113,198	114,577	1.1	1.3	2.5	2.2	2.2	4/1-4/14
51	Tex.	57,862	91,366	83,782	37.6	45.0	33.2	154,643	93,360	60.4	61,283	39.6	232,552	193,730	1.6	2.7	2.7	2.5	2.3	4/15-4/28
	Mt.																			
52	Mont.	6,638	10,752	10,881	59.4	65.9	66.5	21,558	8,842	41.0	12,716	59.0	36,289	29,397	0.2	0.4	3.2	3.4	2.7	4/15-4/28
53	Idaho	7,799	10,822	18,484	55.8	59.5	73.6	25,442	12,969	51.0	12,473	49.0	34,001	61,847	0.3	0.4	3.3	3.1	3.3	4/15-4/28
54	Wyo.	2,638	3,305	3,677	56.1	61.3	55.6	10,438	3,661	35.1	6,777	64.9	11,280	12,056	0.1	0.1	4.0	3.4	3.3	4/15-4/28
55	Colo.	10,249	11,101	12,012	53.5	51.8	49.1	43,900	21,804	49.7	22,096	50.3	40,837	38,975	0.5	0.5	4.3	3.7	3.2	4/15-4/28
56	N.Mex.	3,374	5,228	4,298	34.1	39.2	32.8	9,426	5,296	56.2	4,130	43.8	12,150	9,515	0.1	0.1	2.8	2.3	2.2	4/15-4/28
57	Ariz.	632	726	1,045	33.8	30.6	40.5	3,333	2,055	61.7	1,278	38.3	3,391	6,012	(1)	(1)	5.3	4.7	5.8	4/15-4/28
58	Utah	4,520	6,224	6,542	45.7	51.3	48.9	10,564	5,294	50.1	5,270	49.9	13,698	13,926	0.1	0.2	2.3	2.2	2.1	4/15-4/28
59	Nev.	591	821	849	52.4	58.8	59.5	2,848	1,614	56.7	1,234	43.3	3,569	3,339	(1)	(1)	4.8	4.3	3.9	4/15-4/28
	Pac.																			
60	Wash.	4,887	8,204	12,209	34.1	40.2	50.3	16,045	9,808	61.1	6,237	38.9	24,384	36,595	0.2	0.3	3.3	3.0	3.0	4/15-4/28
61	Oreg.	5,806	8,673	12,993	38.9	46.1	57.4	19,423	12,236	63.0	7,187	37.0	27,389	39,440	0.2	0.3	3.3	3.2	3.0	4/15-4/28
62	Calif.	6,895	7,554	10,876	34.8	39.6	54.1	61,329	37,284	60.8	24,045	39.2	67,302	92,476	0.6	0.8	8.9	8.9	8.5	4/15-4/28

[1] 0.05 percent or less.

AND NUMBER, BY DIVISIONS AND STATES: 1950, 1945, AND 1940

for comparability of statistics]

Farms reporting classified by number reported																			
1		2		3		4		5 to 9				10 and over		Percent distribution by number reported, 1950					
								1950											
1950	1940	1950	1940	1950	1940	1950	1940	Total	5 or 6	7 to 9	1940	1950	1940	1	2	3	4	5 to 9	10 and over	
500,792	702,633	298,220	399,569	160,465	210,538	125,453	150,664	301,457	162,963	138,494	325,221	304,617	199,098	29.6	17.6	9.5	7.4	17.8	18.0	1
136,317	249,292	131,211	212,473	88,550	134,636	81,994	109,312	238,822	122,158	116,664	269,681	283,138	178,900	14.2	13.7	9.2	8.5	24.9	29.5	2
345,032	418,353	154,709	164,760	65,832	64,508	38,919	33,876	54,960	36,070	18,890	43,389	17,491	14,677	51.0	22.9	9.7	5.7	8.1	2.6	3
19,443	34,988	12,300	22,336	6,083	11,394	4,540	7,476	7,675	4,735	2,940	12,151	3,988	5,521	36.0	22.8	11.3	8.4	14.2	7.4	4
1,644	2,537	946	1,278	351	457	264	247	412	245	167	432	495	432	40.0	23.0	8.5	6.4	10.0	12.0	5
14,985	23,355	9,970	11,763	4,346	4,566	2,841	2,446	3,431	2,261	1,170	2,851	1,402	1,132	40.5	27.0	11.8	7.7	9.3	3.8	6
62,912	116,187	61,008	99,176	41,471	64,161	37,522	50,799	95,534	51,812	43,722	106,936	87,956	55,683	16.3	15.8	10.7	9.7	24.7	22.8	7
56,776	107,213	59,287	100,256	42,382	65,452	41,367	55,820	139,445	67,840	71,605	159,462	193,285	121,653	10.7	11.1	8.0	7.8	26.2	36.3	8
119,271	131,009	56,648	58,944	25,281	24,593	14,842	13,488	21,175	13,994	7,181	17,358	6,740	5,455	48.9	23.2	10.4	6.1	8.7	2.8	9
132,130	147,856	56,895	52,419	23,867	19,383	14,306	9,743	20,439	13,322	7,117	12,248	6,181	3,521	52.1	22.4	9.4	5.6	8.1	2.4	10
93,631	139,488	41,166	53,397	16,684	20,532	9,771	10,645	13,346	8,754	4,592	13,783	4,570	5,701	52.3	23.0	9.3	5.5	7.4	2.6	11
13,036	22,155	8,644	14,395	4,253	7,280	3,184	4,656	5,158	3,233	1,925	6,969	2,166	2,333	35.8	23.7	11.7	8.7	14.2	5.9	12
6,407	12,833	3,656	7,941	1,830	4,114	1,356	2,820	2,517	1,502	1,015	5,182	1,822	3,188	36.4	20.8	10.4	7.7	14.3	10.4	13
688	1,193	414	587	154	210	106	98	128	81	47	144	61	47	44.4	26.7	9.9	6.8	8.3	3.9	14
237	271	113	133	46	42	35	32	64	40	24	46	47	33	43.7	20.8	8.5	6.5	11.8	8.7	15
389	660	174	303	61	103	38	50	60	40	20	71	24	30	52.1	23.3	8.2	5.1	8.0	3.2	16
183	218	138	142	56	52	47	41	99	57	42	113	265	231	23.2	17.5	7.1	6.0	12.6	33.6	17
20	24	10	20	9	5	8	6	14	5	9	17	16	21	26.0	13.0	11.7	10.4	18.2	20.8	18
127	171	97	93	25	45	30	20	47	22	25	41	82	70	31.1	23.8	6.1	7.4	11.5	20.1	19
3,412	6,312	1,846	2,728	789	1,055	539	578	645	423	222	747	343	378	45.0	24.4	10.4	7.1	8.5	4.5	20
527	707	378	395	160	201	128	115	207	131	76	181	274	207	31.5	22.6	9.6	7.6	12.4	16.4	21
11,046	16,336	7,746	8,640	3,397	3,310	2,174	1,753	2,579	1,707	872	1,923	785	547	39.8	27.9	12.3	7.8	9.3	2.8	22
16,580	27,760	14,144	22,293	9,248	14,791	8,325	11,677	19,413	10,933	8,480	23,103	12,791	9,069	20.6	17.6	11.5	10.3	24.1	15.9	23
12,182	21,021	12,379	20,074	9,054	14,813	8,819	13,023	24,683	13,164	11,519	29,180	22,753	14,459	13.6	13.8	10.1	9.8	27.5	25.3	24
13,858	24,918	14,510	22,253	10,515	15,213	9,759	12,913	28,080	14,516	13,564	32,846	37,870	24,859	12.1	12.7	9.2	8.5	24.5	33.0	25
10,257	23,062	8,414	14,864	4,708	6,927	3,588	4,065	6,032	3,812	2,220	5,189	2,271	1,065	29.1	23.9	13.3	10.2	17.1	6.4	26
10,035	19,426	11,561	19,692	7,946	12,417	7,031	9,121	17,326	9,387	7,939	16,618	12,271	6,231	15.2	17.5	12.0	10.6	26.2	18.5	27
7,426	14,652	9,098	16,317	7,604	12,643	8,351	12,394	31,873	15,149	16,724	38,848	31,292	21,969	7.8	9.5	8.0	8.7	33.3	32.7	28
3,338	6,526	4,715	9,327	4,399	8,916	5,580	10,945	34,789	13,634	21,155	55,267	102,572	71,146	2.1	3.0	2.8	3.6	22.4	66.0	29
26,736	43,787	22,128	33,101	14,196	18,642	11,822	12,488	25,770	14,733	11,037	21,081	14,072	7,199	23.3	19.3	12.4	10.3	22.5	12.3	30
5,644	11,592	6,137	11,273	3,469	5,553	2,708	3,334	5,158	3,052	2,106	4,840	2,291	1,374	22.2	24.2	13.7	10.7	20.3	9.0	31
1,888	4,542	2,792	5,978	2,344	4,698	2,800	4,909	13,070	5,930	7,140	14,845	16,199	8,370	4.8	7.1	6.0	7.2	33.4	41.4	32
3,534	9,457	5,732	11,231	4,606	7,927	5,016	7,032	18,521	9,229	9,292	17,281	22,254	9,471	5.9	9.6	7.7	8.4	31.0	37.3	33
8,210	16,657	8,685	13,029	5,764	7,073	5,090	4,718	10,264	6,113	4,151	7,300	4,605	2,124	19.3	20.4	13.5	11.9	24.1	10.8	34
539	798	372	325	188	147	141	66	200	131	69	84	63	29	35.9	24.8	12.5	9.4	13.3	4.2	35
3,060	4,046	2,154	2,478	1,085	1,297	757	713	1,205	786	419	978	506	277	34.9	24.6	12.4	8.6	13.7	5.8	36
1	1	.....	1	.....	.....	.....	1	.....	.....	.....	2	2	2	33.3	.....	.....	.....	.....	66.7	37
14,956	19,787	7,894	8,222	3,589	3,527	2,283	1,880	3,305	2,122	1,183	2,150	1,201	554	45.0	23.8	10.8	6.9	9.9	3.6	38
6,492	9,457	2,451	2,581	806	752	438	358	529	356	173	442	149	130	59.8	22.6	7.4	4.0	4.9	1.4	39
39,545	37,416	16,758	13,785	6,337	4,671	3,346	2,228	4,107	2,773	1,334	2,476	970	650	55.6	23.6	8.9	4.7	5.8	1.4	40
21,493	21,035	7,433	7,666	2,446	2,505	1,328	1,300	1,725	1,136	589	1,532	585	448	61.4	21.2	7.0	3.8	4.9	1.7	41
27,206	32,331	15,663	18,718	8,605	8,713	5,161	4,949	7,855	5,216	2,639	6,401	2,406	1,852	40.7	23.4	12.9	7.7	11.7	3.6	42
5,979	6,138	3,923	5,168	2,225	2,981	1,388	1,993	2,249	1,474	775	3,293	858	1,513	36.0	23.6	13.4	8.4	13.5	5.2	43
28,517	35,740	15,446	14,960	7,466	6,200	5,021	3,507	7,955	4,989	2,966	4,970	2,774	1,558	42.4	23.0	11.1	7.5	11.8	4.1	44
34,885	41,968	17,276	15,822	7,418	6,150	4,712	3,004	6,452	4,236	2,216	3,617	1,619	791	48.2	23.9	10.3	6.5	8.9	2.2	45
32,296	34,593	13,820	12,427	5,760	4,145	3,033	1,832	4,286	2,914	1,372	1,951	1,098	479	53.6	22.9	9.6	5.0	7.1	1.8	46
36,432	35,555	10,353	9,210	3,223	2,888	1,540	1,400	1,746	1,183	563	1,710	690	693	67.5	19.2	6.0	2.9	3.2	1.3	47
25,449	34,148	10,416	12,267	4,254	4,780	2,218	2,521	2,874	1,870	1,004	3,193	826	1,185	55.3	22.6	9.2	4.8	6.2	1.8	48
21,359	28,480	7,272	10,784	2,550	3,641	1,236	1,852	1,589	1,064	525	2,368	710	1,338	61.5	20.9	7.3	3.6	4.6	2.0	49
18,245	28,763	10,217	12,518	4,444	5,065	2,841	2,679	3,777	2,558	1,219	3,232	1,029	950	45.0	25.2	11.0	7.0	9.3	2.5	50
28,578	48,097	13,261	17,828	5,436	7,046	3,476	3,593	5,106	3,262	1,844	4,990	2,005	2,228	49.4	22.9	9.4	6.0	8.8	3.5	51
2,306	4,429	1,722	2,892	808	1,328	581	798	885	560	325	1,104	336	330	34.7	25.9	12.2	8.8	13.3	5.1	52
2,646	5,262	1,925	4,602	971	2,822	736	1,956	1,142	724	418	3,018	379	824	33.9	24.7	12.5	9.4	14.6	4.9	53
766	1,428	602	907	344	461	260	256	448	291	157	441	218	184	29.0	22.8	13.0	9.9	17.0	8.3	54
2,876	4,540	2,249	2,897	1,274	1,470	1,059	998	1,894	1,151	743	1,506	897	601	28.1	21.9	12.4	10.3	18.5	8.8	55
1,732	2,416	783	1,016	300	345	187	186	267	172	95	238	105	97	51.3	23.2	8.9	5.5	7.9	3.1	56
272	412	117	178	62	119	38	69	83	53	30	141	60	126	43.0	18.5	9.8	6.0	13.1	9.5	57
2,290	3,427	1,121	1,721	426	622	267	304	317	208	109	360	99	108	50.7	24.8	9.4	5.9	7.0	2.2	58
148	241	125	182	68	113	56	89	122	74	48	161	72	63	25.0	21.2	11.5	9.5	20.6	12.2	59
2,084	5,011	1,097	2,930	511	1,373	371	854	566	356	210	1,485	258	556	42.6	22.4	10.5	7.6	11.6	5.3	60
2,192	5,038	1,308	3,110	667	1,580	473	1,068	842	521	321	1,637	324	560	37.8	22.5	11.5	8.1	14.5	5.6	61
2,131	2,784	1,251	1,901	652	1,161	512	898	1,109	625	484	2,060	1,240	2,072	30.9	18.1	9.5	7.4	16.1	18.0	62

Table 28.—ALL HOGS AND PIGS, BY

[See tables 1, 2, and 3, and text

	Region, division, and State	Farms reporting									Percent of all farms								
		1950	1945	1940	1935	1930	1925	1920	1910	1900	1950	1945	1940	1935	1930	1925	1920	1910	1900
1	U.S.....	3,011,807	3,313,883	3,766,675	3,971,122	3,535,119	3,618,624	4,850,807	4,351,751	4,335,363	56.0	56.6	61.8	58.3	56.2	56.8	75.2	68.4	75.6
2	The North	1,246,082	1,402,701	1,554,477	1,666,823	1,535,920	1,720,108	2,127,224	1,971,059	2,193,438	54.9	56.5	60.3	59.1	60.0	62.7	77.0	68.2	76.3
3	The South	1,644,890	1,762,351	2,042,149	2,127,698	1,848,526	1,719,623	2,468,237	2,230,841	2,023,508	52.0	61.2	57.9	62.2	57.3	54.9	77.0	72.0	77.2
4	The West	120,835	148,831	170,049	176,601	150,673	178,893	255,346	149,851	118,417	26.2	30.1	33.4	30.9	30.0	35.9	53.4	40.1	48.7
	Geo. Divisions:																		
5	New England....	16,329	33,443	24,346	36,127	28,005	45,226	85,729	74,938	103,766	15.8	22.2	18.0	22.8	22.4	28.4	54.8	39.7	54.1
6	Middle Atlantic	93,048	141,060	129,605	147,159	126,587	168,716	278,842	266,078	349,540	31.4	40.6	37.2	37.0	35.4	40.3	65.6	56.8	72.0
7	E.N. Central...	495,091	541,046	639,405	657,054	566,888	667,316	860,574	797,844	890,909	55.9	56.7	63.6	60.6	58.6	63.5	79.3	71.0	78.4
8	W.N. Central...	641,614	687,152	761,121	826,483	814,440	838,850	902,079	832,199	849,223	65.3	66.6	69.8	70.0	73.2	75.5	82.2	75.0	80.1
9	South Atlantic.	635,705	669,304	694,130	723,572	661,580	660,712	933,143	819,267	757,439	66.3	64.1	68.1	63.1	62.5	59.6	80.5	73.7	78.7
10	E.S. Central...	598,657	599,594	721,501	728,793	605,882	556,819	817,300	738,470	701,977	65.6	62.5	70.5	64.1	57.0	55.3	77.7	70.8	77.7
11	W.S. Central...	410,528	493,453	626,518	675,333	581,064	502,092	717,794	673,104	564,092	52.6	56.2	65.0	59.4	52.7	49.4	72.1	71.4	74.7
12	Mountain.....	71,807	90,575	103,068	109,817	98,464	113,237	139,572	72,728	49,378	36.9	42.6	44.1	40.5	40.8	48.5	57.2	39.6	48.7
13	Pacific.....	49,028	58,256	66,981	66,784	52,209	65,656	115,774	77,123	69,039	18.4	20.7	24.3	22.3	19.9	24.7	49.4	40.6	48.8
	New England:																		
14	Maine.....	6,293	12,034	10,714	15,168	12,166	18,057	27,996	24,852	34,361	20.7	28.5	27.5	36.2	31.2	36.1	58.1	41.4	57.9
15	N.H.....	2,165	4,293	2,917	4,498	3,248	5,401	11,203	10,567	16,047	16.2	22.9	17.6	25.4	21.8	25.6	54.6	39.1	54.7
16	Vt.....	3,315	6,566	5,080	7,050	5,999	10,768	17,556	17,995	23,365	17.4	24.8	21.5	26.0	24.1	38.8	60.4	55.0	70.6
17	Mass.....	2,743	5,949	3,360	4,767	3,710	6,010	15,489	11,005	14,573	12.3	16.1	10.5	13.6	14.5	18.0	48.4	29.8	38.6
18	R.I.....	267	697	361	639	508	739	2,097	1,665	2,061	10.3	19.3	12.0	14.8	15.3	18.9	51.4	31.5	37.5
19	Conn.....	1,546	3,904	1,914	4,005	2,374	4,251	11,388	8,854	13,359	9.9	17.6	9.0	12.4	13.8	18.3	50.3	33.0	49.6
	Middle Atlantic:																		
20	N.Y.....	25,192	47,290	41,536	49,945	38,224	59,188	113,694	107,372	151,764	20.2	31.6	27.1	28.2	23.9	31.4	58.8	49.8	66.9
21	N.J.....	4,436	7,241	5,395	7,833	5,858	7,901	17,028	16,051	22,422	17.9	27.6	20.9	26.7	23.1	26.6	57.3	47.9	64.7
22	Pa.....	63,420	86,529	82,674	89,381	82,505	101,627	148,120	142,655	175,354	43.2	50.4	48.9	46.7	47.8	50.7	73.2	65.1	78.2
	East North Central:																		
23	Ohio.....	110,336	118,518	144,555	147,106	129,041	145,793	199,402	190,850	216,472	55.3	53.7	61.8	57.6	58.8	59.6	77.7	70.2	78.2
24	Ind.....	109,348	111,530	134,234	138,353	118,148	133,899	172,206	159,137	180,219	65.6	63.4	72.7	68.9	65.1	68.4	84.0	73.8	81.2
25	Ill.....	136,094	143,234	161,904	169,388	149,742	162,809	198,718	191,028	220,405	69.7	70.1	75.9	73.2	69.8	72.2	83.8	75.8	83.4
26	Mich.....	56,023	70,303	88,768	88,926	67,984	99,228	138,170	131,658	143,292	36.0	40.1	47.3	45.3	40.1	51.6	70.3	63.6	70.5
27	Wis.....	83,290	97,461	109,944	113,281	101,973	125,587	152,078	125,171	130,521	49.4	54.8	58.9	56.7	56.1	65.0	80.3	70.7	76.9
	West North Central:																		
28	Minn.....	110,778	120,736	134,690	136,220	131,268	135,901	144,411	108,609	114,758	61.9	63.9	68.2	67.0	70.8	72.2	80.9	69.6	74.2
29	Iowa.....	170,501	169,776	181,430	185,215	182,884	182,907	189,781	184,002	203,080	83.9	81.3	85.1	83.4	85.1	85.7	88.9	84.8	88.8
30	Mo.....	148,576	147,801	183,545	187,113	170,498	176,819	217,396	214,424	225,254	64.6	60.8	71.7	67.2	66.6	67.9	82.7	77.3	79.1
31	N.Dak[1].....	32,412	45,676	45,433	52,134	53,283	57,282	59,183	42,972	26,930	49.6	65.7	61.4	61.6	68.3	75.4	76.2	57.8	59.4
32	S.Dak[1].....	43,749	48,564	49,806	56,432	65,568	66,317	62,174	48,029	37,896	65.8	70.7	68.7	67.7	78.8	83.4	83.3	61.9	72.0
33	Nebr.....	71,340	78,816	82,655	102,851	104,471	106,764	106,282	102,832	102,581	66.6	70.5	68.3	77.0	80.7	83.6	85.4	79.3	84.4
34	Kans.....	64,258	75,783	83,562	106,518	106,468	112,860	122,852	131,331	138,724	48.9	53.7	53.5	61.0	64.1	68.0	74.3	73.8	80.1
	South Atlantic:																		
35	Del.....	3,911	4,363	4,837	5,528	5,740	4,802	7,236	7,926	8,155	52.5	46.9	53.8	53.2	59.1	46.8	71.4	73.1	84.2
36	Md.....	19,717	21,647	23,030	23,053	24,344	24,712	35,926	35,194	37,415	54.6	52.4	54.7	51.9	56.3	50.4	75.0	71.9	81.3
37	D.C.....	3	8	9	11	23	21	97	50	63	10.7	20.0	13.8	12.4	22.1	15.1	47.5	23.0	23.4
38	Va[2].....	103,554	100,468	115,312	113,397	117,043	113,439	151,223	140,176	140,269	68.6	58.1	65.9	57.4	68.6	58.6	81.2	76.2	83.5
39	W.Va[2].....	43,894	48,072	58,006	59,239	49,623	47,698	67,897	66,884	73,498	53.9	49.3	58.4	56.6	60.0	52.8	77.8	69.2	79.1
40	N.C.....	203,407	193,743	191,672	198,980	174,911	172,154	222,030	198,127	182,662	70.5	67.4	68.9	66.1	62.5	60.7	82.3	78.1	81.3
41	S.C.....	96,393	108,178	104,230	113,362	96,255	108,094	155,775	121,870	110,994	69.2	73.2	75.8	68.5	60.9	62.6	80.8	69.1	71.4
42	Ga.....	138,557	161,195	164,933	177,212	164,876	161,313	252,896	213,447	174,232	69.9	71.4	76.3	70.7	64.5	64.8	81.4	73.3	77.5
43	Fla.....	26,269	31,630	32,101	32,790	28,765	28,479	40,063	35,593	30,151	46.1	51.7	51.6	45.0	48.8	48.1	74.2	71.2	73.9
	East South Central:																		
44	Ky.....	130,805	121,088	163,527	153,158	128,936	126,756	188,103	172,846	180,626	59.9	50.8	64.7	55.0	52.3	49.0	69.5	66.7	77.0
45	Tenn.....	150,690	139,819	174,112	163,142	143,906	140,607	204,565	181,844	186,800	65.1	59.6	70.3	59.6	58.6	55.6	80.9	73.9	83.2
46	Ala.....	147,629	157,384	172,152	192,766	160,601	150,216	213,840	190,251	171,602	69.8	70.5	74.3	70.5	62.4	63.2	83.5	72.4	76.9
47	Miss.....	169,533	181,303	211,710	219,727	172,439	139,240	210,792	193,529	162,949	67.4	68.8	72.7	70.5	55.2	54.1	77.5	70.5	73.8
	West South Central:																		
48	Ark.....	103,704	110,110	148,606	155,286	126,328	116,359	172,959	157,209	136,620	56.8	55.4	68.6	61.4	52.1	52.4	74.4	73.2	76.5
49	La.....	78,821	91,795	109,093	118,205	92,841	70,264	101,415	86,568	71,073	63.5	71.0	72.7	69.4	57.5	53.0	74.9	71.8	61.3
50	Okla[3].....	74,301	88,630	116,448	130,248	110,767	106,907	137,321	135,741	78,794	52.2	53.8	64.8	61.0	54.3	54.2	71.5	71.4	73.0
51	Tex.....	153,702	202,918	252,371	271,594	251,128	208,562	306,099	293,586	277,605	46.4	52.7	60.4	54.2	50.7	44.8	70.2	70.3	78.8
	Mountain:																		
52	Mont.....	11,183	16,304	16,374	18,215	18,842	24,913	26,065	9,160	5,237	31.9	43.2	39.2	36.0	39.7	53.1	45.2	34.9	39.2
53	Idaho.....	13,980	18,188	25,114	22,613	19,334	22,216	26,708	15,060	10,016	34.7	43.8	57.5	50.1	46.4	54.7	63.4	48.9	57.3
54	Wyo.....	4,701	5,395	6,610	6,915	7,122	7,759	8,619	3,942	1,924	37.3	41.3	44.0	39.5	44.5	50.0	54.7	35.9	31.6
55	Colo.....	19,170	21,447	24,489	29,094	27,807	31,064	38,789	18,979	11,073	42.1	45.0	47.6	45.7	46.4	53.5	64.7	41.1	44.8
56	N.Mex.....	9,895	13,351	13,084	14,640	11,188	10,065	15,743	10,389	4,409	41.9	45.0	38.4	35.4	35.6	31.8	52.8	29.1	35.8
57	Ariz.....	1,870	2,372	2,580	2,940	1,738	1,975	4,022	1,681	1,063	18.0	18.0	14.0	15.6	12.3	18.3	40.3	18.2	18.3
58	Utah.....	9,881	12,121	13,390	13,921	11,141	13,648	17,897	12,200	14,433	40.9	46.0	52.7	45.4	41.0	52.5	69.7	56.3	74.4
59	Nev.....	1,127	1,397	1,427	1,479	1,292	1,597	1,729	1,317	1,223	36.2	40.7	39.9	40.0	37.5	41.1	54.7	49.0	56.0
	Pacific:																		
60	Wash.....	14,317	20,392	24,260	24,680	16,562	23,419	35,715	23,049	18,875	20.5	25.5	29.7	29.2	23.4	32.0	53.9	41.0	56.8
61	Oreg.....	14,917	18,799	22,625	22,765	17,637	21,698	30,201	22,465	22,768	24.9	29.8	36.6	35.1	32.0	38.8	60.2	49.4	63.5
62	Calif.....	19,794	19,065	20,096	19,339	18,010	20,539	49,858	31,609	27,396	14.4	13.7	15.1	12.9	13.3	15.1	42.4	35.8	37.8

[1] North Dakota and South Dakota admitted as States in 1889. Figures for 1880 obtained by consolidating data for counties which then occupied the areas now known as North Dakota and South Dakota, respectively. The 1870 and 1860 figures are for Dakota Territory. [2] In 1860, 1850, and 1840, Virginia included the area now known as West Virginia. [3] Figures for 1900 and 1890 include Indian Territory; those for 1880 are for Indian Territory.

DIVISIONS AND STATES: 1840 TO 1950

for comparability of statistics]

Number															
1950 (Apr. 1)	1945 (Jan. 1)	1940 (Apr. 1)	1935 (Jan. 1)	1930 (Apr. 1)	1925 (Jan. 1)	1920 (Jan. 1)	1910 (Apr. 15)	1900 (June 1)	1890 (June 1)	1880 (June 1)	1870 (June 1)	1860 (June 1)	1850 (June 1)	1840 (June 1)	
55,721,977	46,735,417	34,037,253	37,212,967	56,287,920	50,853,526	59,346,409	58,185,676	62,868,041	57,426,859	49,772,670	25,134,569	33,512,867	30,354,213	26,301,293	1
40,721,282	31,916,142	21,276,155	23,885,659	41,869,704	37,617,313	38,211,959	37,930,031	42,796,495	40,377,981	30,639,694	13,081,372	14,617,717	11,206,651	11,356,111	2
13,385,339	12,903,207	11,093,660	11,776,861	12,142,351	11,080,117	18,500,953	18,424,471	18,610,589	15,980,907	17,932,273	11,442,632	18,330,165	19,106,323	14,945,182	3
1,615,356	1,916,068	1,667,438	1,550,447	2,275,865	2,156,096	2,633,497	1,831,174	1,460,957	1,067,971	1,200,703	610,565	564,985	41,239	.....	4
181,165	232,202	145,883	202,996	227,815	193,240	383,752	396,642	362,199	407,590	362,133	241,000	326,176	361,481	748,698	5
989,097	1,267,614	834,250	884,578	1,006,573	1,049,508	1,930,733	1,790,821	1,960,007	2,345,759	2,158,944	1,528,362	2,177,533	2,308,988	3,665,472	6
16,281,848	12,366,139	8,784,080	9,295,561	12,985,516	11,774,248	14,182,648	14,461,059	16,047,251	14,995,448	13,590,908	7,235,130	8,559,512	6,509,576	5,565,881	7
23,269,172	18,050,187	11,511,942	13,502,524	27,649,800	24,600,317	21,714,826	21,281,509	24,427,038	22,629,184	14,527,709	4,076,880	3,554,496	2,026,606	1,376,060	8
5,104,679	5,023,432	3,594,120	4,095,112	4,393,216	4,175,886	6,535,706	5,963,920	5,562,762	5,082,321	5,720,132	3,859,677	7,193,473	7,497,036	6,566,682	9
4,833,036	3,944,022	3,693,329	3,853,357	3,600,864	3,452,941	6,206,942	5,438,606	6,645,348	6,544,683	6,790,000	5,201,055	7,959,005	9,483,237	7,662,222	10
3,447,624	3,935,753	3,806,211	3,828,392	4,148,271	3,451,290	5,758,305	7,021,945	6,402,479	4,353,903	5,422,141	2,381,900	3,177,687	2,126,050	716,278	11
787,679	954,083	771,260	734,684	1,217,260	1,310,798	1,192,700	640,911	399,680	175,429	105,015	29,002	20,591	8,228	.....	12
827,677	961,985	896,178	815,763	1,058,605	845,298	1,440,797	1,190,263	1,061,277	892,542	1,095,688	581,563	544,394	33,011	.....	13
27,815	44,565	34,780	44,340	45,712	54,435	91,204	87,156	79,018	91,297	74,369	45,760	54,783	54,598	117,386	14
12,752	20,381	10,610	14,473	15,576	15,928	41,655	45,237	51,211	58,585	53,437	33,127	51,935	63,487	121,671	15
12,965	24,226	17,704	22,737	29,432	43,864	72,761	94,821	95,090	92,083	76,384	46,345	52,912	66,296	203,800	16
95,883	98,327	62,285	90,238	104,768	57,821	104,192	103,018	78,925	91,483	80,123	49,178	73,948	81,119	143,221	17
6,504	9,976	5,248	5,965	4,811	4,175	12,869	14,038	11,503	12,055	14,121	14,607	17,478	19,509	30,659	18
25,246	34,727	15,256	25,243	27,516	17,017	61,071	52,372	46,447	62,087	63,699	51,983	75,120	76,472	131,961	19
167,782	256,765	194,708	189,871	220,826	259,189	600,560	666,179	676,639	843,342	751,907	518,251	910,178	1,018,252	1,900,065	20
206,480	243,823	124,273	150,812	128,466	55,854	139,222	147,005	175,387	224,388	219,069	142,563	236,089	250,370	261,443	21
614,835	767,026	515,269	543,899	657,281	734,465	1,190,951	977,637	1,107,981	1,278,029	1,187,968	867,548	1,031,266	1,040,366	1,503,964	22
3,156,027	2,428,809	1,916,114	2,050,299	2,777,938	2,367,570	3,083,846	3,105,627	3,188,563	3,275,922	3,141,333	1,728,968	2,251,653	1,964,770	2,099,746	23
4,519,816	3,230,794	2,383,136	2,540,071	3,347,256	2,939,074	3,757,135	3,613,906	3,763,389	3,320,817	3,186,413	1,872,230	3,099,110	2,263,776	1,623,608	24
6,045,125	4,689,949	2,950,979	3,218,134	4,651,772	4,249,101	4,639,182	4,686,362	5,919,468	5,924,818	5,170,266	2,703,343	2,502,308	1,915,907	1,495,254	25
689,831	680,683	585,993	488,966	596,557	855,368	1,106,066	1,245,833	1,165,200	1,126,141	964,071	417,811	372,386	205,847	295,890	26
1,871,049	1,335,904	947,858	998,091	1,611,993	1,363,135	1,596,419	1,809,331	2,014,631	1,347,750	1,128,825	512,778	334,055	159,276	51,383	27
3,284,732	2,614,665	1,667,041	1,615,338	3,315,466	2,715,074	2,380,862	1,520,257	1,440,806	853,715	381,415	148,473	101,371	734	.....	28
10,716,220	7,652,228	4,902,446	5,804,474	10,055,591	8,567,131	7,864,304	7,545,853	9,723,791	8,266,779	6,034,316	1,353,908	934,820	323,247	104,899	29
3,911,816	2,770,845	2,347,474	2,296,282	3,861,240	3,501,941	3,888,677	4,438,194	4,524,664	4,987,432	4,553,123	2,306,430	2,354,425	1,702,625	1,271,161	30
342,339	471,825	190,676	218,319	628,070	784,396	458,265	331,603	191,798	92,213	5,447	2,033	287	.....	.....	31
1,365,372	1,249,563	552,546	543,900	2,637,188	2,599,568	1,953,826	1,009,721	823,120	590,465	60,263					32
2,359,699	2,144,498	1,067,293	1,905,111	4,679,161	4,235,638	3,435,690	3,435,724	4,128,000	3,815,647	1,618,902	59,449	25,369	.....	.....	33
1,288,994	1,146,563	784,466	1,119,100	2,473,084	2,196,569	1,733,202	3,000,157	3,594,859	4,022,933	1,874,243	206,587	138,224	.....	.....	34
38,839	35,171	22,978	26,493	30,341	24,106	38,621	49,260	46,732	44,981	48,186	39,818	47,848	56,261	74,228	35
244,659	252,640	158,546	159,087	205,361	187,656	306,452	301,583	317,902	312,020	335,408	257,893	387,756	352,911	416,943	36
1,365	1,349	1,000	1,811	1,353	999	1,331	665	802	1,306	1,132	577	1,099	1,635	4,673	37
797,447	688,098	485,892	543,233	699,867	582,193	941,308	797,635	946,443	796,691	956,451	674,670	1,599,919	1,829,843	1,922,155	38
197,286	165,283	171,765	188,143	221,681	177,012	305,211	328,188	442,844	411,018	510,613	268,031				39
1,231,121	1,068,598	708,608	947,143	838,994	871,787	1,271,270	1,227,625	1,300,469	1,251,006	1,453,541	1,075,215	1,883,214	1,812,813	1,649,716	40
598,076	609,036	438,954	509,304	471,104	534,642	844,981	665,211	618,995	494,696	628,198	395,999	965,779	1,065,503	878,532	41
1,537,122	1,526,613	1,125,337	1,272,763	1,357,400	1,299,711	2,071,051	1,783,684	1,424,298	1,396,362	1,471,003	988,566	2,036,116	2,168,617	1,457,755	42
458,764	676,644	481,040	447,135	567,115	497,780	755,481	810,069	464,277	374,241	315,600	158,908	271,742	209,453	92,680	43
1,530,337	1,048,113	1,053,242	1,034,991	1,034,593	919,304	1,504,431	1,491,816	1,954,537	2,036,746	2,225,225	1,838,227	2,330,595	2,891,163	2,310,533	44
1,365,757	992,134	1,061,875	1,002,283	1,002,319	1,009,062	1,832,307	1,387,938	1,976,984	1,922,912	2,160,495	1,828,690	2,347,321	3,104,800	2,926,607	45
1,061,498	979,723	752,303	888,602	831,171	826,833	1,496,893	1,266,733	1,423,329	1,421,884	1,252,462	719,757	1,748,321	1,904,540	1,423,873	46
875,444	924,052	825,909	927,481	732,781	697,742	1,373,311	1,292,119	1,290,498	1,163,141	1,151,818	814,381	1,532,768	1,582,734	1,001,209	47
753,075	794,931	846,962	886,776	776,208	847,427	1,378,091	1,518,947	1,713,307	1,505,214	1,565,098	841,129	1,171,630	836,727	393,058	48
628,347	801,145	680,872	776,557	759,412	517,551	850,562	1,327,605	788,425	569,935	633,489	338,326	634,525	597,301	323,220	49
774,429	759,075	764,465	780,925	1,051,190	920,059	1,304,094	1,839,030	1,235,133	23,534	773,931	.....	.....	.....	.....	50
1,291,773	1,580,602	1,513,912	1,384,134	1,561,461	1,166,253	2,225,558	2,336,363	2,665,614	2,255,220	2,449,623	1,202,445	1,371,532	692,022	.....	51
105,961	182,295	90,346	98,370	210,036	277,603	167,060	99,261	49,496	17,151	15,190	2,599	.....	.....	.....	52
161,195	227,166	245,754	196,330	267,614	276,323	240,030	178,346	114,080	32,188	21,627	2,316	.....	.....	.....	53
49,554	54,322	43,856	45,998	97,993	99,869	72,233	33,947	15,471	6,794	919	146	.....	.....	.....	54
282,199	266,389	214,829	248,770	462,301	492,962	449,866	179,294	101,198	64,391	10,885	5,509	.....	.....	.....	55
69,092	79,598	61,984	58,414	65,592	55,431	87,906	45,409	20,426	11,256	18,159	11,267	10,313	7,314	.....	56
27,931	34,676	32,151	22,502	23,782	19,234	49,599	17,208	18,103	9,230	8,449	720	.....	.....	.....	57
71,742	84,897	66,818	47,151	67,196	63,921	99,361	64,286	65,732	27,046	20,621	3,150	6,707	914	.....	58
20,005	24,740	15,522	17,149	22,746	25,455	26,645	23,160	15,174	7,373	9,165	3,295	3,571	.....	.....	59
131,628	178,746	175,570	157,892	186,275	197,975	264,747	206,135	181,535	90,274	48,074	17,491	6,383	.....	.....	60
157,237	194,116	180,012	168,580	224,539	216,065	266,778	217,577	281,406	208,259	179,195	119,455	81,615	30,235	.....	61
538,812	589,123	540,596	489,291	647,791	431,258	909,272	766,551	598,336	594,009	868,419	444,617	456,396	2,776	.....	62

Table 29.—SOWS AND GILTS FOR SPRING FARROWING, BY DIVISIONS AND STATES: 1920 TO 1950

[See tables 1, 2, and 3, and text for comparability of statistics]

	Region, division, and State	Farms reporting									Number						
		1950	1945	1940	Percent of farms reporting hogs and pigs						1950 (Apr. 1)	1945 (Jan. 1)	1940 (Apr. 1)	1935 (Jan. 1)	1930 (Apr. 1)	1925 (Jan. 1)	1920 (Jan. 1)
					1950	1945	1940	1935	1930	1920							
1	**United States**	1,691,004	1,839,458	1,987,723	56.1	55.5	52.8	48.8	47.7	61.8	9,597,556	8,482,031	7,987,641	6,061,112	7,673,741	8,907,334	11,416,471
2	The North	960,032	987,097	1,154,294	77.0	70.4	74.3	60.6	70.7	70.2	7,734,414	6,470,939	6,049,787	4,327,496	6,382,140	6,985,423	7,926,249
3	The South	676,943	7,778,951	739,563	41.2	44.2	36.2	40.1	28.6	55.7	1,638,836	1,736,802	1,594,276	1,522,922	1,026,734	1,574,241	3,055,764
4	The West	54,029	73,410	93,866	44.7	49.3	55.2	41.5	47.7	50.7	224,306	274,290	343,578	210,694	264,867	347,670	434,458
	Geographic Divisions:																
5	New England	4,112	6,987	5,383	25.2	20.9	22.1	19.0	18.1	27.0	27,891	34,906	24,524	32,720	23,200	28,346	57,224
6	Middle Atlantic	36,975	50,922	46,113	39.7	36.1	35.6	31.4	30.0	46.3	123,416	154,151	121,134	100,482	77,096	125,192	254,781
7	East North Central	386,403	389,032	492,942	78.0	71.9	77.1	55.5	70.0	75.8	2,688,092	2,171,549	2,264,083	1,533,853	1,626,740	1,932,371	2,645,896
8	West North Central	532,542	540,156	609,856	83.0	78.6	80.1	63.7	79.3	76.2	4,895,015	4,110,333	3,640,046	2,660,441	4,655,104	4,899,514	4,968,348
9	South Atlantic	243,957	279,049	250,847	38.4	41.7	36.1	39.1	29.5	49.0	609,118	668,133	574,124	526,606	384,730	599,889	1,050,373
10	East South Central	253,818	251,547	245,170	42.4	42.0	34.0	39.3	28.4	58.4	600,659	491,092	479,007	454,637	299,712	459,661	918,442
11	West South Central	179,168	248,355	243,546	43.6	50.3	38.9	42.1	27.7	61.2	429,059	577,577	541,145	541,679	342,292	514,691	1,086,949
12	Mountain	36,441	48,979	57,788	50.7	54.1	56.1	42.0	50.4	50.5	127,509	155,215	175,067	107,927	167,812	219,317	214,208
13	Pacific	17,588	24,431	36,078	35.9	41.9	53.9	40.7	42.6	51.0	96,797	119,075	168,511	102,767	97,055	128,353	220,250
	New England:																
14	Maine	1,551	2,281	2,279	24.6	19.0	21.3	20.6	16.1	22.6	4,589	6,341	5,330	6,358	4,286	7,353	12,414
15	New Hampshire	542	1,001	557	25.0	23.3	19.1	14.9	13.8	23.2	2,165	3,163	1,812	2,087	1,273	1,714	5,769
16	Vermont	746	1,250	1,217	22.5	19.0	24.0	20.6	21.4	34.0	2,025	3,147	2,835	2,958	2,596	5,715	10,779
17	Massachusetts	788	1,303	797	28.7	21.9	23.7	19.7	21.8	29.1	14,765	14,924	11,272	16,953	12,013	10,515	17,742
18	Rhode Island	77	182	93	28.8	26.1	25.8	20.0	19.9	28.9	632	1,152	840	1,323	418	587	1,701
19	Connecticut	408	970	440	26.4	24.8	23.0	13.5	20.0	27.6	3,715	6,179	2,435	3,041	2,614	2,462	8,823
	Middle Atlantic:																
20	New York	7,574	12,871	11,798	30.1	27.2	28.4	24.4	25.8	42.2	23,619	35,691	30,205	24,852	18,241	37,341	90,368
21	New Jersey	1,674	2,596	1,806	37.7	35.9	33.5	25.4	26.5	44.0	21,803	28,416	16,516	18,871	10,874	7,993	21,174
22	Pennsylvania	27,727	35,455	32,509	43.7	41.0	39.3	35.9	32.1	49.8	77,994	90,044	74,413	56,759	47,981	79,858	143,239
	East North Central:																
23	Ohio	80,501	81,070	108,693	73.0	68.4	75.2	65.2	67.9	74.9	448,860	369,132	449,645	299,781	295,746	347,357	493,603
24	Indiana	89,870	86,812	112,570	82.2	77.8	83.9	72.9	75.6	85.2	663,346	504,063	567,084	373,651	365,469	434,153	636,025
25	Illinois	114,592	111,946	133,002	84.2	78.2	82.1	68.7	76.3	79.6	1,047,990	851,197	783,659	540,607	633,139	714,370	929,826
26	Michigan	35,270	41,296	55,172	63.0	58.7	62.2	51.8	52.8	66.8	130,103	118,978	137,907	81,990	70,514	129,330	184,556
27	Wisconsin	66,170	67,908	83,505	79.4	69.7	76.0	62.9	68.4	69.7	397,793	328,179	325,788	237,824	261,872	307,161	401,886
	West North Central:																
28	Minnesota	95,644	96,327	116,823	86.3	79.8	86.7	68.0	83.8	75.4	788,961	667,816	695,632	410,742	697,496	672,941	617,538
29	Iowa	155,393	144,121	162,127	91.1	84.9	89.4	74.8	89.9	85.0	2,308,517	1,840,461	1,606,510	1,206,418	1,743,112	1,780,209	1,937,351
30	Missouri	114,724	115,668	136,298	77.2	78.3	74.3	62.3	67.8	81.7	559,154	453,515	458,258	329,725	404,851	504,986	677,481
31	North Dakota	25,407	37,391	37,966	78.4	81.9	83.6	68.7	74.1	57.7	106,380	148,312	113,296	77,333	166,207	205,025	126,760
32	South Dakota	39,093	41,683	43,342	89.4	85.8	87.0	64.2	89.2	83.0	376,309	347,055	267,390	144,864	574,306	630,396	545,725
33	Nebraska	59,663	57,546	62,399	83.6	73.0	75.5	59.4	83.9	75.9	555,160	466,236	339,612	348,450	781,021	810,143	781,036
34	Kansas	42,618	47,420	50,901	66.3	62.6	60.9	42.8	65.7	59.9	200,534	186,938	159,348	142,909	288,111	295,814	282,457
	South Atlantic:																
35	Delaware	1,503	1,889	1,449	38.4	43.3	30.0	23.6	21.8	40.2	4,883	5,238	3,269	2,227	2,127	2,649	4,602
36	Maryland	8,767	10,089	9,789	44.5	46.6	42.5	39.0	31.5	54.8	30,941	31,695	26,952	18,217	14,904	23,672	41,320
37	District of Columbia	3	4	7	100.0	50.0	77.8	27.3	34.8	49.5	114	116	161	139	173	70	295
38	Virginia	33,228	35,698	36,120	32.1	35.5	31.3	34.5	30.1	42.0	90,387	84,322	77,196	68,052	62,319	77,962	119,494
39	West Virginia	10,865	12,958	13,720	24.8	27.0	23.7	26.7	22.3	42.3	21,216	22,254	23,198	21,735	16,867	25,373	44,661
40	North Carolina	71,063	71,830	61,226	34.9	37.1	31.9	34.4	23.5	46.5	146,299	126,494	112,590	108,143	68,988	119,664	180,954
41	South Carolina	35,010	44,325	34,486	36.3	41.0	33.1	36.8	25.5	43.4	69,229	81,495	65,676	62,651	40,085	72,479	129,154
42	Georgia	66,896	76,718	72,964	48.3	47.6	44.2	46.5	35.6	53.5	190,673	199,162	183,516	167,282	125,652	187,249	363,729
43	Florida	16,622	25,538	21,086	63.3	80.7	65.7	76.1	54.7	89.1	55,376	117,357	81,566	78,160	53,615	90,771	166,164
	East South Central:																
44	Kentucky	67,179	55,965	66,935	51.4	46.2	40.9	40.2	32.7	56.8	195,478	134,110	152,351	112,375	86,680	125,689	218,714
45	Tennessee	72,362	61,483	71,352	48.0	44.0	41.0	41.7	31.7	62.1	175,422	120,171	137,744	109,462	79,654	127,453	253,629
46	Alabama	60,293	65,143	55,427	40.8	41.4	32.2	37.7	26.3	55.5	133,225	119,485	98,449	111,365	69,486	109,522	228,281
47	Mississippi	53,984	68,956	51,456	31.8	38.0	24.3	38.1	24.5	59.2	96,534	117,326	90,463	121,435	63,892	96,997	217,818
	West South Central:																
48	Arkansas	46,037	52,701	58,094	44.4	47.9	39.1	46.4	25.7	69.1	100,133	108,301	122,748	132,549	62,295	134,586	266,185
49	Louisiana	34,716	53,487	48,463	44.0	58.3	44.4	57.7	35.9	75.3	71,709	123,526	110,090	138,285	65,598	100,368	196,955
50	Oklahoma	40,553	50,801	53,207	54.6	57.3	45.7	41.8	36.6	65.0	102,574	113,198	114,577	98,676	93,043	130,842	234,145
51	Texas	57,862	91,366	83,782	37.6	45.0	33.2	33.1	21.8	50.4	154,643	232,552	193,730	172,169	121,356	148,895	389,664
	Mountain:																
52	Montana	6,638	10,752	10,881	59.4	65.9	66.5	52.2	56.3	51.7	21,558	36,289	29,397	19,489	34,039	53,810	33,975
53	Idaho	7,799	10,822	18,484	55.8	59.5	73.6	59.1	59.1	55.8	25,442	34,001	61,847	33,780	34,694	43,948	43,084
54	Wyoming	2,638	3,305	3,677	56.1	61.3	55.6	44.2	57.0	52.1	10,438	11,280	12,056	7,102	17,417	19,220	14,166
55	Colorado	10,249	11,101	12,012	53.5	51.8	49.1	33.9	56.5	56.3	43,900	40,837	38,975	27,637	62,763	76,301	79,658
56	New Mexico	3,374	5,228	4,298	34.1	39.2	32.8	27.3	27.0	41.2	9,426	12,150	9,515	7,280	6,809	8,798	16,249
57	Arizona	632	726	1,045	33.8	30.6	40.5	28.2	33.7	50.6	3,333	3,391	6,012	2,812	2,598	2,949	9,811
58	Utah	4,520	6,224	6,542	45.7	51.3	48.9	33.8	33.0	34.3	10,564	13,698	13,926	7,156	7,110	9,732	13,170
59	Nevada	591	821	849	52.4	58.8	59.5	52.9	46.3	59.7	2,848	3,569	3,339	2,671	2,382	4,559	4,095
	Pacific:																
60	Washington	4,887	8,204	12,209	34.1	40.2	50.3	39.8	42.9	46.3	16,045	24,384	36,595	23,422	19,026	29,530	42,910
61	Oregon	5,806	8,673	12,993	38.9	46.1	57.4	43.4	45.3	54.9	19,423	27,389	39,440	22,673	21,900	30,472	38,472
62	California	6,895	7,554	10,876	34.8	39.6	54.1	38.8	39.7	52.0	61,329	67,302	92,476	56,672	56,129	68,351	138,868

Table 30.—SHEEP AND LAMBS—FARMS REPORTING, NUMBER, AND VALUE, BY DIVISIONS AND STATES: 1950, 1945, AND 1940

[See tables 1, 2, and 3, and text for comparability of statistics]

	Region, division, and State	Farms reporting								Number				Value (dollars)				
		All ages		6 months old and over		Percent of all farms				All ages		6 months old and over		All ages		6 months old and over		Average per head, all ages, 1950
						All ages		6 months old and over										
		1950	1945	1950	1940	1950	1945	1950	1940	1950 (Apr. 1)	1945 (Jan. 1)	1950 (Apr. 1)	1940 (Apr. 1)	1950	1945	1950	1940	
1	U.S.	320,314	456,986	308,690	584,935	6.0	7.8	5.7	9.6	31,386,801	41,223,869	21,797,485	40,129,261	555,076,476	359,042,435	407,191,294	240,189,944	17.69
2	The North..	201,952	305,629	196,492	387,799	8.9	12.3	8.7	15.0	8,145,763	12,451,445	5,464,969	11,659,486	145,952,429	111,171,575	105,783,325	75,088,506	17.92
3	The South..	77,400	102,754	74,912	139,236	2.9	3.6	2.8	4.6	10,479,625	11,123,127	6,865,674	11,420,245	162,512,914	77,341,021	110,649,471	56,456,392	15.51
4	The West...	40,962	48,603	37,286	57,900	8.9	9.8	8.1	11.4	12,761,413	17,649,297	9,466,842	17,049,530	246,611,133	170,529,839	190,758,498	108,645,046	19.32
	Geo. Div.																	
5	N.E....	3,943	5,285	3,734	5,440	3.8	3.5	3.6	4.0	62,594	75,043	43,045	77,825	858,710	743,658	643,021	453,589	13.72
6	M.A....	13,015	17,783	12,450	20,650	4.4	5.1	4.2	5.9	425,330	539,404	302,528	625,861	7,450,131	4,377,721	5,490,558	3,661,993	17.52
7	E.N.C...	89,948	129,364	87,609	162,296	10.2	13.6	9.9	16.1	2,844,355	3,648,642	1,886,589	4,100,363	50,476,949	32,209,537	36,518,227	25,137,015	17.75
8	W.N.C...	95,046	153,197	92,699	199,453	9.7	14.8	9.4	18.3	4,813,484	8,188,356	3,232,807	6,855,437	87,166,639	73,840,659	63,131,519	45,835,909	18.11
9	S.A....	24,339	29,656	23,553	41,665	2.5	2.8	2.5	4.1	996,107	752,247	569,542	941,328	17,937,926	6,796,959	11,009,045	5,191,107	18.01
10	E.S.C...	23,655	34,347	22,932	48,373	2.6	3.6	2.5	4.7	1,441,652	1,302,687	768,429	1,439,023	26,697,849	14,457,434	14,938,953	9,248,392	18.52
11	W.S.C...	29,406	38,751	28,427	49,198	3.8	4.4	3.6	5.1	8,041,866	9,068,193	5,527,703	9,039,894	117,877,139	56,086,628	84,701,473	42,016,893	14.66
12	Mt....	24,244	30,183	22,224	39,594	12.4	14.2	11.4	17.0	9,422,981	13,774,422	7,477,392	13,431,883	186,186,530	131,122,573	154,923,692	86,416,038	19.76
13	Pac....	16,718	18,420	15,062	18,306	6.3	6.5	5.6	6.6	3,338,432	3,874,875	1,989,450	3,617,647	60,424,603	39,407,266	35,834,806	22,229,008	18.10
	N.E.																	
14	Maine...	1,434	2,684	1,364	3,043	4.7	6.4	4.5	7.8	23,068	35,906	16,538	38,517	287,771	335,575	226,802	210,152	12.47
15	N.H....	489	621	463	563	3.7	3.3	3.5	3.4	7,423	8,352	5,020	7,854	100,531	88,671	75,300	43,708	13.54
16	Vt....	582	793	557	1,018	3.1	3.0	2.9	4.3	11,101	15,459	7,932	19,119	134,516	157,519	103,775	113,568	12.12
17	Mass....	724	558	681	455	3.3	1.5	3.1	1.4	9,672	7,172	6,529	7,050	149,798	77,929	108,939	49,182	15.49
18	R.I....	137	133	126	72	5.3	3.7	4.8	2.4	2,453	2,308	1,467	1,284	36,801	24,017	25,364	8,915	15.00
19	Conn....	577	496	543	289	3.7	2.2	3.5	1.4	8,877	5,846	5,559	4,001	149,293	59,947	102,841	28,064	16.82
	M.A.																	
20	N.Y....	4,318	7,244	4,126	8,797	3.5	4.8	3.3	5.7	155,461	252,340	110,451	285,172	2,775,282	2,230,050	2,023,759	2,051,043	17.85
21	N.J....	721	563	681	375	2.9	2.1	2.7	1.5	15,022	8,182	9,381	6,028	295,739	92,422	186,943	37,276	19.69
22	Pa....	7,976	9,976	7,643	11,478	5.4	5.8	5.2	6.8	254,847	278,882	182,696	334,661	4,379,110	2,055,249	3,279,856	1,573,674	17.18
	E.N.C.																	
23	Ohio....	31,576	44,872	30,787	55,967	15.8	20.3	15.4	23.9	1,142,955	1,453,673	793,996	1,756,523	19,317,431	11,042,145	14,523,161	9,768,227	16.90
24	Ind....	18,166	25,564	17,706	31,934	10.9	14.5	10.6	17.3	493,197	548,697	298,411	589,829	8,669,000	5,279,267	5,854,598	3,906,621	17.58
25	Ill....	21,138	26,052	20,594	31,299	10.8	12.8	10.5	14.7	561,347	625,358	332,386	550,702	10,488,636	6,587,905	6,843,685	3,555,183	18.68
26	Mich....	9,180	16,689	8,947	25,043	5.9	9.5	5.8	13.3	387,684	663,171	289,655	857,232	7,252,495	5,760,994	5,896,081	5,872,068	18.71
27	Wis....	9,888	16,187	9,575	18,013	5.9	9.1	5.7	9.6	259,172	357,743	172,141	346,077	4,749,387	3,539,226	3,400,702	2,034,916	18.33
	W.N.C.																	
28	Minn....	18,942	30,252	18,710	36,036	10.6	16.0	10.4	18.3	655,030	1,122,108	485,464	972,435	12,725,873	10,245,713	10,109,404	6,444,582	19.43
29	Iowa....	23,304	33,516	22,657	44,324	11.5	16.0	11.2	20.8	898,409	1,353,992	577,000	1,203,408	16,665,152	13,503,583	11,779,355	8,542,375	18.55
30	Mo....	25,401	41,583	24,734	57,224	11.0	17.1	10.8	22.3	1,160,109	1,256,626	667,083	1,430,588	20,112,723	10,729,916	12,628,827	8,742,256	17.34
31	N.Dak...	6,369	11,951	6,257	16,015	9.7	17.2	9.6	21.7	385,921	810,379	309,462	821,952	6,202,339	6,965,890	5,123,008	5,594,921	16.07
32	S.Dak...	9,622	17,387	9,450	20,558	14.5	25.3	14.2	28.4	888,610	1,771,415	658,508	1,370,201	16,585,741	14,969,885	13,431,754	10,540,897	18.66
33	Nebr....	3,457	6,565	3,247	9,733	3.2	5.9	3.0	8.0	313,932	931,001	226,356	510,324	5,403,653	8,621,859	4,118,817	3,128,320	17.21
34	Kans....	7,951	11,943	7,644	15,563	6.1	8.5	5.8	10.0	511,473	942,835	308,934	546,529	9,471,158	8,803,813	5,940,354	2,842,558	18.52
	S.A.																	
35	Del....	92	82	86	85	1.2	0.9	1.2	0.9	2,838	2,330	1,685	1,835	48,824	22,676	28,070	11,405	17.20
36	Md....	1,508	1,911	1,460	2,632	4.2	4.6	4.0	6.3	49,734	48,296	29,029	56,410	879,532	460,448	532,383	365,794	17.68
37	D.C....	1	.....	1	1	3.6	....	3.6	1.5	5	.....	5	66	84	.....	84	378	16.80
38	Va....	9,036	10,611	8,771	14,251	6.0	6.1	5.8	8.1	454,367	303,400	245,964	355,153	8,821,779	3,135,338	5,144,990	2,068,419	19.42
39	W.Va....	10,391	13,160	10,094	18,753	12.8	13.5	12.4	18.9	421,700	322,123	252,504	437,381	7,201,130	2,599,315	4,670,150	2,357,461	17.08
40	N.C....	2,313	2,633	2,217	3,987	0.8	0.9	0.8	1.4	49,839	41,373	28,775	45,950	808,237	374,493	510,833	224,874	16.22
41	S.C....	296	366	277	626	0.2	0.2	0.2	0.5	4,250	5,095	2,835	7,001	38,844	31,454	27,269	29,802	9.14
42	Ga....	551	717	507	1,081	0.3	0.3	0.3	0.5	9,775	17,657	6,259	16,582	105,063	109,937	71,405	68,528	10.75
43	Fla....	146	176	140	249	0.3	0.3	0.2	0.4	3,599	11,973	2,486	20,950	34,433	63,298	23,861	64,446	9.57
	E.S.C.																	
44	Ky....	13,983	20,571	13,583	30,116	6.4	8.6	6.2	11.9	981,783	852,222	506,600	988,986	19,349,596	10,483,342	10,726,066	6,725,230	19.71
45	Tenn....	7,656	11,452	7,418	15,413	3.3	4.9	3.2	6.2	368,127	333,555	201,467	358,006	6,494,237	3,460,085	3,616,988	2,228,413	17.64
46	Ala....	677	862	647	1,098	0.3	0.4	0.3	0.5	25,082	26,416	14,756	31,634	245,107	142,914	151,708	118,625	9.77
47	Miss....	1,339	1,462	1,284	1,746	0.5	0.6	0.5	0.6	66,660	90,494	45,606	60,397	608,909	371,093	444,191	176,124	9.13
	W.S.C.																	
48	Ark....	1,490	3,048	1,424	4,625	0.8	1.5	0.8	2.1	50,154	81,098	28,768	89,500	637,742	628,410	346,276	389,857	12.72
49	La....	2,698	2,599	2,565	3,299	2.2	2.0	2.1	2.2	90,519	170,782	63,852	190,022	645,451	757,295	488,693	546,878	7.13
50	Okla....	3,020	4,841	2,902	7,568	2.1	2.9	2.0	4.2	150,798	230,732	89,139	312,563	2,547,371	1,863,885	1,454,520	1,444,337	16.89
51	Tex....	22,198	28,263	21,536	33,706	6.7	7.3	6.5	8.1	7,750,395	8,585,581	5,345,944	8,447,809	114,046,575	52,837,038	82,411,984	39,635,821	14.71
	Mt.																	
52	Mont....	3,572	5,559	3,381	6,483	10.2	14.7	9.6	15.5	1,336,612	2,906,249	1,154,230	3,009,814	27,189,019	24,888,534	24,240,444	21,162,091	20.34
53	Idaho...	4,549	5,325	3,875	6,990	11.3	12.8	9.6	16.0	1,508,690	1,335,794	834,181	1,372,415	28,442,812	14,938,370	16,516,394	8,861,267	18.85
54	Wyo....	2,993	3,717	2,753	4,233	23.7	28.4	21.8	28.2	1,828,838	2,803,643	1,598,832	3,079,384	37,285,672	26,403,659	34,851,808	21,527,314	20.39
55	Colo....	4,902	5,982	4,454	5,175	10.8	11.7	9.8	10.1	1,657,425	2,393,802	1,260,540	1,681,380	32,268,363	24,340,632	26,195,410	10,138,387	19.47
56	N.Mex....	3,267	4,429	3,133	6,235	13.8	14.9	13.3	18.3	1,196,562	1,617,614	1,037,420	1,554,356	20,192,855	14,200,698	18,141,776	8,047,089	16.88
57	Ariz....	411	410	364	5,480	3.9	3.1	3.5	29.7	472,797	511,013	329,088	623,647	7,588,406	3,873,121	4,779,972	2,798,093	16.05
58	Utah....	3,903	4,476	3,684	4,328	16.1	17.0	15.2	17.0	1,101,324	1,672,392	991,009	1,597,346	26,263,122	17,016,720	24,214,427	10,487,953	23.85
59	Nev....	647	685	580	664	20.8	20.0	18.6	18.6	320,733	533,915	272,092	513,541	6,956,281	5,460,839	5,983,461	3,393,844	21.69
	Pac.																	
60	Wash....	2,386	2,794	2,139	3,108	3.4	3.5	3.1	3.8	368,334	446,749	206,725	487,256	6,548,525	4,139,724	3,767,772	2,832,607	17.78
61	Oreg....	6,398	7,871	5,967	8,392	10.7	12.5	10.0	13.6	913,435	1,032,040	555,282	1,422,969	14,806,114	9,138,065	9,546,674	8,985,529	16.21
62	Calif....	7,934	7,755	6,956	6,806	5.8	5.6	5.1	5.1	2,056,663	2,396,086	1,227,443	1,707,422	39,069,964	26,129,477	22,520,360	10,410,872	19.00

Table 31.—EWES AND OTHER SHEEP AND LAMBS—FARMS REPORTING,

[See tables 1, 2, and 3, and text

	Region, division, and State	Farms reporting									Number						
		Ewes 6 months old and over							Rams and wethers 6 months old and over, 1950	Lambs under 6 months old, 1950	Ewes 6 months old and over						
		Total			Yearling ewes		Older ewes				Total			Yearling ewes		Older ewes	
		1950	1945	1940	1950	1940	1950	1940			1950 (Apr. 1)	1945 (Jan. 1)	1940 (Apr. 1)	1950 (Apr. 1)	1940 (Apr. 1)	1950 (Apr. 1)	1940 (Apr. 1)
1	U.S.....	303,393	418,251	541,844	[1]43,495	389,872	[1]65,045	490,608	195,818	238,581	19,829,400	30,631,794	35,579,506	[1]3,102,311	7,527,911	[1]11,385,976	28,051,595
2	The North..	193,634	282,633	360,273	[1]8,790	254,340	[1]14,449	325,759	118,663	144,456	4,875,794	8,416,424	10,013,713	[1]187,257	2,230,804	[1]729,857	7,782,909
3	The South..	73,551	94,525	127,714	[1]12,558	93,263	[1]18,674	115,460	53,532	66,338	5,922,858	8,405,997	9,824,421	[1]1,120,559	2,146,564	[1]3,419,866	7,677,897
4	The West...	36,208	41,093	53,857	[1]22,147	42,269	[1]31,922	49,389	23,623	27,787	9,030,748	13,809,373	15,741,372	[1]1,794,495	3,150,543	[1]7,236,253	12,590,829
	Geo. Div.																
5	N.E.....	3,587	3,825	4,412	(***)	3,553	(***)	3,656	2,148	2,292	38,122	55,156	66,208	(***)	18,856	(***)	47,352
6	M.A.....	12,094	14,645	18,451	(***)	14,141	(***)	16,027	7,947	8,825	250,324	363,864	495,753	(***)	116,116	(***)	379,637
7	E.N.C...	86,456	120,412	150,048	(***)	104,507	(***)	135,433	52,971	64,092	1,675,955	2,686,192	3,486,965	(***)	759,026	(***)	2,727,939
8	W.N.C...	91,497	143,751	187,362	[1]8,790	132,139	[1]14,449	170,643	55,597	69,247	2,911,393	5,311,212	5,964,787	[1]187,257	1,336,806	[1]729,857	4,627,981
9	S.A.....	23,223	27,587	37,778	(***)	27,365	(***)	33,782	15,846	20,812	524,895	632,032	826,083	(***)	182,447	(***)	643,636
10	E.S.C...	22,646	32,334	44,820	(***)	31,806	(***)	40,440	17,398	21,840	706,537	1,010,693	1,284,861	(***)	277,507	(***)	1,007,354
11	W.S.C...	27,682	34,604	45,116	[1]12,558	34,092	[1]18,674	41,238	20,288	23,686	4,691,426	6,763,272	7,713,477	[1]1,120,559	1,686,610	[1]3,419,866	6,026,867
12	Mt.....	21,592	25,816	37,034	[1]13,142	29,479	[1]19,080	34,253	13,641	14,734	7,153,711	10,944,619	12,423,383	[1]1,394,466	2,542,154	[1]5,759,245	9,881,229
13	Pac.....	14,616	15,277	16,823	[1]9,005	12,790	[1]12,842	15,136	9,982	13,053	1,877,037	2,864,754	3,317,989	[1]400,029	608,389	[1]1,477,008	2,709,600
	N.E.																
14	Maine...	1,313	2,123	2,497	(***)	2,013	(***)	2,088	750	763	14,827	27,786	32,553	(***)	9,687	(***)	22,866
15	N.H.....	443	432	449	(***)	368	(***)	347	263	298	4,464	6,032	6,748	(***)	2,069	(***)	4,679
16	Vt.....	538	576	871	(***)	695	(***)	761	297	311	7,273	11,954	16,827	(***)	4,160	(***)	12,667
17	Mass....	645	315	321	(***)	254	(***)	242	413	436	5,502	4,537	5,853	(***)	1,498	(***)	4,355
18	R.I.....	121	85	58	(***)	55	(***)	48	83	93	1,261	1,493	1,024	(***)	373	(***)	651
19	Conn....	527	294	216	(***)	168	(***)	170	342	391	4,795	3,354	3,203	(***)	1,069	(***)	2,134
	M.A.																
20	N.Y.....	4,016	5,932	7,973	(***)	6,382	(***)	7,077	2,665	2,789	99,264	189,247	248,797	(***)	54,883	(***)	193,914
21	N.J.....	653	336	280	(***)	221	(***)	211	451	509	7,858	4,269	4,497	(***)	1,364	(***)	3,133
22	Pa.....	7,425	8,377	10,198	(***)	7,538	(***)	8,739	4,831	5,527	143,202	170,348	242,459	(***)	59,869	(***)	182,590
	E.N.C.																
23	Ohio....	30,383	42,318	52,053	(***)	35,325	(***)	48,099	19,176	20,869	695,162	1,101,436	1,467,514	(***)	301,218	(***)	1,166,296
24	Ind.....	17,524	24,089	29,748	(***)	19,538	(***)	26,608	10,298	14,362	273,126	420,910	510,791	(***)	122,093	(***)	388,698
25	Ill.....	20,346	24,015	28,561	(***)	20,133	(***)	24,809	12,101	17,169	298,828	402,901	470,159	(***)	121,074	(***)	349,089
26	Mich....	8,810	15,390	23,354	(***)	17,650	(***)	21,555	6,155	5,386	256,559	499,066	734,121	(***)	143,993	(***)	590,128
27	Wis.....	9,393	14,600	16,332	(***)	11,861	(***)	14,362	5,241	6,306	152,280	261,879	304,380	(***)	70,648	(***)	233,732
	W.N.C.																
28	Minn....	18,451	28,529	33,822	(***)	24,487	(***)	30,761	10,969	10,874	434,361	808,670	880,037	(***)	195,369	(***)	684,668
29	Iowa....	22,372	31,416	41,369	(***)	27,882	(***)	36,689	12,446	16,925	518,057	809,593	1,022,598	(***)	238,008	(***)	784,590
30	Mo.....	24,441	39,896	54,315	(***)	38,307	(***)	50,609	16,081	22,560	610,600	1,051,648	1,291,054	(***)	273,980	(***)	1,017,074
31	N.Dak...	6,203	11,386	15,249	3,830	12,210	5,759	14,067	4,281	3,155	292,938	637,752	758,449	54,459	175,176	238,479	583,273
32	S.Dak...	9,348	16,481	19,545	4,960	14,682	8,690	18,009	5,021	6,099	624,176	1,297,293	1,256,605	132,798	312,717	491,378	943,888
33	Nebr....	3,153	5,471	8,798	(***)	5,336	(***)	7,786	1,784	2,613	158,728	252,645	302,091	(***)	56,511	(***)	245,980
34	Kans....	7,529	10,572	14,264	(***)	9,235	(***)	12,722	5,015	7,021	272,533	453,611	453,953	(***)	85,045	(***)	368,908
	S.A.																
35	Del.....	83	61	70	(***)	60	(***)	56	62	70	1,503	1,635	1,578	(***)	665	(***)	913
36	Md.....	1,430	1,734	2,362	(***)	1,795	(***)	2,039	972	1,247	26,540	36,864	48,313	(***)	11,898	(***)	36,415
37	D.C.....	1	.....	1	(***)	1	(***)	1	1	.....	4	.....	40	(***)	17	(***)	23
38	Va.....	8,680	10,073	13,210	(***)	9,405	(***)	12,016	6,161	8,193	229,202	262,464	319,282	(***)	67,423	(***)	251,859
39	W.Va....	10,012	12,650	17,406	(***)	12,407	(***)	16,008	6,640	8,731	232,638	279,766	385,004	(***)	79,415	(***)	305,589
40	N.C.....	2,156	2,204	3,345	(***)	2,582	(***)	2,597	1,362	1,901	25,843	30,278	36,870	(***)	12,573	(***)	24,297
41	S.C.....	255	233	401	(***)	321	(***)	292	195	179	2,223	3,047	5,243	(***)	1,956	(***)	3,287
42	Ga.....	473	503	783	(***)	614	(***)	596	348	385	5,199	11,136	13,023	(***)	4,486	(***)	8,537
43	Fla.....	133	129	200	(***)	180	(***)	177	105	106	1,743	6,842	16,730	(***)	4,014	(***)	12,716
	E.S.C.																
44	Ky.....	13,472	19,695	28,479	(***)	19,402	(***)	26,155	10,178	13,160	474,146	665,810	898,422	(***)	179,227	(***)	719,195
45	Tenn....	7,317	10,799	14,138	(***)	10,547	(***)	12,444	5,776	7,109	185,442	266,852	313,891	(***)	77,005	(***)	236,886
46	Ala.....	621	688	833	(***)	702	(***)	670	483	543	11,572	18,548	25,602	(***)	8,109	(***)	17,493
47	Miss....	1,236	1,152	1,370	(***)	1,155	(***)	1,171	961	1,028	35,377	59,483	46,946	(***)	13,166	(***)	33,780
	W.S.C.																
48	Ark.....	1,401	2,760	4,157	(***)	3,238	(***)	3,686	918	1,298	26,065	64,426	78,445	(***)	20,685	(***)	57,760
49	La.....	2,459	1,948	2,510	(***)	2,099	(***)	2,054	1,742	2,020	49,052	103,081	134,471	(***)	40,163	(***)	94,308
50	Okla....	2,824	4,175	6,882	(***)	4,772	(***)	6,168	2,111	2,628	75,884	144,704	276,818	(***)	56,722	(***)	220,096
51	Tex.....	20,998	25,721	31,567	12,558	23,983	18,674	29,330	15,517	17,740	4,540,425	6,451,061	7,223,743	1,120,559	1,569,040	3,419,866	5,654,703
	Mt.																
52	Mont....	3,284	4,868	6,116	1,977	4,754	2,930	5,489	2,350	1,856	1,112,036	2,365,519	2,831,948	247,263	679,606	864,773	2,152,342
53	Idaho...	3,779	4,590	6,543	2,189	4,827	3,295	5,974	2,246	3,561	813,290	1,113,640	1,285,771	152,420	223,424	660,870	1,062,347
54	Wyo.....	2,677	3,330	4,009	1,703	3,168	2,441	3,731	1,983	1,686	1,542,034	2,359,952	2,888,107	295,399	578,142	1,246,635	2,309,965
55	Colo....	4,273	4,283	4,516	2,412	3,398	3,795	4,020	2,824	3,345	1,156,491	1,382,952	1,408,382	194,958	265,633	961,533	1,142,749
56	N.Mex...	3,073	3,973	5,859	2,003	4,919	2,695	5,542	1,794	1,482	988,621	1,353,513	1,433,574	209,846	305,552	778,775	1,128,022
57	Ariz....	335	331	5,387	215	4,738	273	5,282	229	273	315,538	395,791	577,457	74,650	119,863	240,888	457,594
58	Utah....	3,604	3,848	3,997	2,276	3,220	3,158	3,673	1,842	2,104	963,945	1,467,932	1,515,077	160,380	274,948	803,565	1,240,129
59	Nev.....	567	593	607	367	455	493	542	373	427	261,756	505,320	483,067	59,550	94,986	202,206	388,081
	Pac.																
60	Wash....	2,067	2,128	2,722	1,192	1,991	1,798	2,352	1,163	1,754	197,719	341,698	454,513	50,188	83,020	147,531	371,493
61	Oreg....	5,840	7,068	7,978	3,796	6,199	5,327	7,369	4,306	5,266	522,405	887,966	1,319,159	102,597	248,162	419,808	1,070,997
62	Calif...	6,709	6,081	6,123	4,017	4,600	5,717	5,415	4,513	6,033	1,156,913	1,635,090	1,544,317	247,244	277,207	909,669	1,267,110

***Not available; separate inquiry not on questionnaire for all States. See text.

[1]Total for States for which data are available.

NUMBER, AND VALUE, BY DIVISIONS AND STATES: 1950, 1945, AND 1940

for comparability of statistics]

Number—Continued					Value (dollars)										
Other sheep and lambs					Ewes 6 months old and over					Rams and wethers 6 months old and over			Lambs under 6 months old, 1950		Other sheep and lambs, 1945, total	
Total		Rams and wethers 6 months old and over		Lambs under 6 months old, 1950 (Apr. 1)	1950	1945	1940	Average per head		1950	1940	Average per head, 1950	Total	Average per head		
1950 (Apr. 1)	1945 (Jan. 1)	1950 (Apr. 1)	1940 (Apr. 1)					1950	1945							
11,557,401	10,592,075	1,968,085	4,549,755	9,589,316	370,849,023	253,246,353	216,941,854	18.70	8.27	36,342,271	23,248,090	18.47	147,885,182	15.42	105,796,082	1
3,269,969	4,035,021	589,175	1,645,773	2,680,794	94,944,099	70,925,312	65,665,770	19.47	8.43	10,839,226	9,422,736	18.40	40,169,104	14.98	40,246,263	2
4,556,767	2,717,130	942,816	1,595,824	3,613,951	96,092,494	57,684,448	49,829,485	16.22	6.86	14,556,977	6,626,907	15.44	51,863,443	14.35	19,656,573	3
3,730,665	3,839,924	436,094	1,308,158	3,294,571	179,812,430	124,636,593	101,446,599	19.91	9.03	10,946,068	7,198,447	25.10	55,852,635	16.95	45,893,246	4
24,472	19,887	4,923	11,617	19,549	566,221	501,671	390,506	14.85	9.10	76,800	63,083	15.60	215,689	11.03	241,987	5
175,006	175,540	52,204	130,108	122,802	4,651,588	2,919,544	3,041,118	18.58	8.02	838,970	620,875	16.07	1,959,573	15.96	1,458,177	6
1,168,400	962,450	210,634	613,398	957,766	32,653,877	22,824,726	21,889,740	19.48	8.50	3,864,350	3,247,275	18.35	13,958,722	14.57	9,384,811	7
1 902,091	2,877,144	321,414	890,650	1,580,677	57,072,413	44,679,371	40,344,406	19.60	8.41	6,059,106	5,491,503	18.85	24,035,120	15.21	29,161,288	8
471,212	120,215	44,647	115,245	426,565	10,236,388	5,642,184	4,649,211	19.50	8.93	772.657	541,896	17.31	6,928,881	16.24	1,154,775	9
735,115	291,994	61,892	154,162	673,223	13,786,676	10,325,654	8,414,499	19.51	10.22	1,152,277	833,893	18.62	11,758,896	17.47	4,131,780	10
3,350,440	2,304,921	836,277	1,326,417	2,514,163	72,069,430	41,716,610	36,765,775	15.36	6.17	12,632,043	5,251,118	15.11	33,175,666	13.20	14,370,018	11
2,269,270	2,829,803	323,681	1,008,500	1,945,589	146,457,314	98,226,597	80,866,698	20.47	8.97	8,466,378	5,549,340	26.16	31,262,838	16.07	32,895,976	12
1,461,395	1,010,121	112,413	299,658	1,348,982	33,355,116	26,409,996	20,579,901	17.77	9.22	2,479,690	1,649,107	22.06	24,589,797	18.23	12,997,270	13
8,241	8,120	1,711	5,964	6,530	200,403	236,922	179,894	13.52	8.53	26,399	30,258	15.43	60,969	9.34	98,653	14
2,959	2,320	556	1,106	2,403	66,960	58,511	37,737	15.00	9.70	8,340	5,971	15.00	25,231	10.50	30,160	15
3,828	3,505	659	2,292	3,169	94,549	114,758	100,962	13.00	9.60	9,226	12,606	14.00	30,741	9.70	42,761	16
4,170	2,635	1,027	1,197	3,143	93,534	44,463	41,282	17.00	9.80	15,405	7,900	15.00	40,859	13.00	33,466	17
1,192	815	206	260	986	22,068	14,482	7,355	17.50	9.70	3,296	1,560	16.00	11,437	11.60	9,535	18
4,082	2,492	764	798	3,318	88,707	32,535	23,276	18.50	9.70	14,134	4,788	18.50	46,452	14.00	27,412	19
56,197	63,093	11,187	36,375	45,010	1,824,673	1,607,067	1,826,288	18.38	8.49	199,086	224,755	17.80	751,523	16.70	622,983	20
7,164	3,913	1,523	1,531	5,641	148,416	42,690	28,256	18.89	10.00	38,527	9,020	25.30	108,796	19.29	49,732	21
111,645	108,534	39,494	92,202	72,151	2,678,499	1,269,787	1,186,574	18.70	7.45	601,357	387,100	15.23	1,099,254	15.24	785,462	22
447,793	352,237	98,834	289,009	348,959	12,898,099	8,284,502	8,436,950	18.55	7.52	1,625,062	1,331,277	16.44	4,794,270	13.74	2,757,643	23
220,071	127,787	25,285	79,038	194,786	5,370,586	3,900,374	3,447,107	19.66	9.27	484,012	459,514	19.14	2,814,402	14.45	1,378,893	24
262,519	222,457	33,558	80,543	228,961	6,186,942	4,172,816	3,069,554	20.70	10.36	656,743	485,629	19.57	3,644,951	15.92	2,415,089	25
131,125	164,105	33,096	123,111	98,029	5,204,161	4,043,825	5,145,670	20.28	8.10	691,920	726,398	20.91	1,356,414	13.84	1,717,169	26
106,892	95,864	19,861	41,697	87,031	2,994,089	2,423,209	1,790,459	19.66	9.25	406,613	244,457	20.47	1,348,685	15.50	1,116,017	27
220,669	313,438	51,103	92,398	169,566	9,117,326	6,937,240	5,866,978	20.99	8.58	992,078	577,604	19.41	2,616,469	15.43	3,308,473	28
380,352	544,399	58,943	180,810	321,409	10,717,160	7,871,062	7,379,697	20.69	9.72	1,062,195	1,162,678	18.02	4,885,797	15.20	5,632,521	29
549,509	204,978	56,483	139,534	493,026	11,565,791	8,840,588	8,000,066	18.94	8.41	1,063,036	742,190	18.82	7,483,896	15.18	1,889,328	30
92,983	172,627	16,524	63,503	76,459	4,804,173	5,074,773	5,193,704	16.40	7.96	318,835	401,217	19.30	1,079,331	14.12	1,891,117	31
264,434	474,122	34,332	113,596	230,102	12,733,847	9,909,239	9,804,240	20.40	7.64	697,907	736,657	20.33	3,153,987	13.71	5,060,646	32
155,204	678,356	67,628	208,233	87,576	2,907,510	2,007,150	1,741,477	18.32	7.94	1,211,307	1,386,843	17.91	1,284,836	14.67	6,614,709	33
238,940	489,224	36,401	92,576	202,539	5,226,606	4,039,319	2,358,244	19.18	8.90	713,748	484,314	19.61	3,530,804	17.43	4,764,494	34
1,335	695	182	257	1,153	24,626	14,715	9,997	16.38	9.00	3,444	1,408	18.92	20,754	18.00	7,961	35
23,194	11,432	2,489	8,097	20,705	489,019	329,308	318,041	18.43	8.93	43,364	47,753	17.42	347,149	16.77	131,140	36
1	.....	1	26	.....	64	.....	248	16.00	.....	20	130	20.00	.....	.....	.....	37
225,165	40,936	16,762	35,871	208,403	4,797,251	2,664,421	1,886,757	20.93	10.15	347,739	181,662	20.75	3,676,789	17.64	470,917	38
189,062	42,357	19,866	92,377	169,196	4,358,669	2,242,204	2,114,752	18.74	8.01	311,481	242,709	15.68	2,530,980	14.96	357,111	39
23,996	11,095	2,932	9,080	21,064	466,004	269,809	186,967	18.03	8.91	44,829	37,907	15.29	297,404	14.12	104,684	40
2,027	2,048	612	1,758	1,415	22,688	18,444	23,874	10.21	6.05	4,581	5,928	7.49	11,575	8.18	13,010	41
4,576	6,521	1,060	3,559	3,516	60,637	68,215	56,453	11.66	6.13	10,768	12,075	10.16	33,658	9.57	41,722	42
1,856	5,131	743	4,220	1,113	17,430	35,068	52,122	10.00	5.13	6,431	12,324	8.66	10,572	9.50	28,230	43
507,637	186,412	32,454	90,564	475,183	9,980,258	7,401,037	6,193,862	21.05	11.12	745,808	531,368	22.98	8,623,530	18.15	3,082,305	44
182,685	66,703	16,025	44,115	166,660	3,339,232	2,587,166	1,987,715	18.01	9.70	277,756	240,698	17.33	2,877,249	17.26	872,919	45
13,510	7,868	3,184	6,032	10,326	118,763	97,882	97,117	10.26	5.28	32,945	21,508	10.35	93,399	9.05	45,032	46
31,283	31,011	10,229	13,451	21,054	348,423	239,569	135,805	9.85	4.03	95,768	40,319	9.36	164,718	8.06	131,524	47
24,089	16,672	2,703	11,055	21,386	317,745	494,899	347,144	12.19	7.68	28,531	42,713	10.56	291,466	13.63	133,511	48
41,467	67,701	14,800	55,551	26,667	356,164	459,827	400,364	7.26	4.46	132,529	146,514	8.95	156,758	5.88	297,468	49
74,914	86,028	13,255	35,745	61,659	1,238,892	1,082,974	1,283,522	16.33	7.48	215,628	160,815	16.27	1,092,851	17.72	780,911	50
3,209,970	2,134,520	805,519	1,224,066	2,404,451	70,156,629	39,678,910	34,734,745	15.45	6.15	12,255,355	4,901,076	15.21	31,634,591	13.16	13,158,128	51
224,576	540,730	42,194	177,866	182,382	23,234,871	19,401,828	20,132,125	20.89	8.20	1,005,573	1,029,966	23.83	2,948,575	16.17	5,486,706	52
695,400	222,154	20,891	86,644	674,509	15,967,079	11,947,383	8,377,456	19.63	10.73	549,315	483,811	26.29	11,926,418	17.68	2,990,987	53
286,804	443,691	56,798	191,277	230,006	33,418,930	20,687,928	20,314,337	21.67	8.77	1,432,878	1,212,977	25.23	2,433,864	10.58	5,715,731	54
500,934	1,010,850	104,049	272,998	396,885	23,658,259	13,357,403	8,694,501	20.46	9.66	2,537,151	1,443,886	24.38	6,072,953	15.30	10,983,229	55
207,941	264,101	48,799	120,782	159,142	17,005,770	10,581,930	7,513,389	17.20	7.82	1,136,006	533,700	23.28	2,051,079	12.89	3,618,768	56
157,259	115,222	13,550	46,190	143,709	4,444,925	2,713,908	2,600,923	14.09	6.86	335,047	197,170	24.73	2,808,434	19.54	1,159,213	57
137,379	204,460	27,064	82,269	110,315	23,157,459	14,483,017	10,007,731	24.02	9.87	1,056,968	480,222	39.05	2,048,695	18.57	2,533,703	58
58,977	28,595	10,336	30,474	48,641	5,570,021	5,053,200	3,226,236	21.28	10.00	413,440	167,608	40.00	972,820	20.00	407,639	59
170,615	105,051	9,006	32,743	161,609	3,565,537	2,887,740	2,641,216	18.03	8.45	202,235	191,391	22.46	2,780,753	17.21	1,251,984	60
391,030	144,074	32,877	103,810	358,153	8,883,951	7,463,834	8,419,059	17.01	8.41	662,723	566,470	20.16	5,259,440	14.68	1,674,231	61
899,750	760,996	70,530	163,105	829,220	20,905,628	16,058,422	9,519,626	18.07	9.82	1,614,732	891,246	22.89	16,549,604	19.96	10,071,055	62

Table 32.—SHEEP AND LAMBS—ALL SHEEP, 1840 TO 1935; WITH DISTRIBUTIONS

[See tables 1, 2, and 3, and text for comparability of statistics. Farms reporting and number

	Region, division, and State	All sheep and lambs													
		Farms reporting						Number							
		1935	1930[1]	1925	1920	1910	1900	1935 (Jan. 1)	1930 (Apr. 1)	1925 (Jan. 1)	1920 (Jan. 1)	1910 (Apr. 15)	1900 (June 1)	1890 (June 1)	1880 (June 1)
1	**United States**	635,384	583,578	430,738	538,593	610,894	763,518	48,397,506	56,975,084	35,590,159	35,033,516	52,447,861	61,503,713	40,876,312	42,192,074
2	The North	418,783	378,770	280,730	347,476	397,904	478,946	14,165,732	15,332,760	9,533,025	11,363,622	16,881,972	20,427,656	16,465,181	18,633,921
3	The South	148,249	137,566	107,994	140,558	184,294	258,814	10,535,545	12,089,267	5,590,976	5,436,603	7,203,431	7,576,388	9,472,583	8,976,317
4	The West	68,352	67,242	42,014	50,559	28,696	25,758	23,656,229	29,553,057	20,466,158	18,233,291	28,362,458	33,499,669	14,938,548	14,581,836
	Geographic Divisions:														
5	New England	8,496	9,288	9,157	15,255	20,340	34,134	118,106	201,453	154,357	242,706	430,672	922,558	936,532	1,362,234
6	Middle Atlantic	28,930	31,326	26,973	38,389	51,168	86,243	854,785	1,219,593	893,385	1,097,908	1,844,057	3,324,542	3,196,495	3,608,798
7	East North Central	193,107	179,301	143,202	170,177	220,914	257,504	5,642,421	6,599,296	4,478,538	5,073,306	9,542,234	11,216,273	9,449,783	10,566,266
8	West North Central	188,250	158,855	101,398	123,655	105,482	101,065	7,550,420	7,312,418	4,006,745	4,949,702	5,065,009	4,964,283	2,882,371	3,096,623
9	South Atlantic	54,169	54,302	43,836	55,726	76,446	106,420	1,302,930	2,186,762	1,077,085	1,209,424	2,513,553	2,698,915	2,445,386	2,579,006
10	East South Central	54,824	51,973	45,208	62,775	88,039	121,132	1,610,439	2,402,323	1,154,917	1,318,349	2,496,221	2,423,039	2,316,279	2,308,290
11	West South Central	39,256	31,291	18,950	22,057	19,809	31,262	7,622,176	7,500,182	3,358,974	2,908,830	2,193,657	2,454,434	4,710,918	4,089,021
12	Mountain	45,100	43,142	25,710	30,093	16,328	12,653	17,974,188	21,007,455	15,130,172	13,206,983	22,770,291	26,966,152	9,519,933	7,097,442
13	Pacific	23,252	24,100	16,304	20,466	12,368	13,105	5,682,041	8,545,602	5,335,986	5,026,308	5,592,167	6,533,517	5,418,615	7,484,394
	New England:														
14	Maine	4,793	5,489	5,717	8,829	11,060	18,361	58,776	99,782	84,680	119,471	206,434	420,116	370,484	565,918
15	New Hampshire	928	945	928	1,644	2,236	4,202	13,077	21,254	16,055	28,021	43,772	105,113	131,611	211,825
16	Vermont	1,599	1,878	1,551	3,051	5,033	8,533	29,394	51,175	34,670	62,756	118,551	296,576	333,947	439,870
17	Massachusetts	582	473	510	939	1,028	1,447	8,216	12,716	10,114	18,880	32,708	52,559	51,438	67,979
18	Rhode Island	141	110	109	146	242	333	2,276	3,060	1,897	2,736	6,789	11,207	11,400	17,211
19	Connecticut	453	393	342	646	741	1,258	6,367	13,466	6,941	10,842	22,418	36,987	37,652	59,431
	Middle Atlantic:														
20	New York	12,747	14,871	13,548	18,828	24,854	40,625	385,579	618,075	472,616	578,726	930,300	1,745,746	1,528,979	1,715,180
21	New Jersey	459	390	254	554	878	1,561	7,235	11,744	5,684	10,471	30,683	47,730	55,409	117,020
22	Pennsylvania	15,724	16,065	13,171	19,007	25,436	44,057	461,971	589,774	415,085	508,711	883,074	1,531,066	1,612,107	1,776,598
	East North Central:														
23	Ohio	64,612	58,578	49,480	55,246	71,556	73,636	2,395,882	2,535,664	1,941,023	2,102,550	3,909,162	4,020,628	4,060,729	4,902,486
24	Indiana	38,681	35,422	26,043	30,074	38,191	48,046	852,829	1,118,184	595,461	643,889	1,336,967	1,742,002	1,081,133	1,100,511
25	Illinois	35,016	32,356	22,992	26,637	26,262	25,422	850,896	944,597	566,079	637,685	1,059,846	1,030,581	922,631	1,037,073
26	Michigan	32,110	32,481	27,433	35,454	54,865	63,339	1,100,218	1,416,243	1,066,217	1,209,191	2,306,476	2,747,609	2,400,318	2,189,389
27	Wisconsin	22,688	20,464	17,254	22,766	30,040	47,061	442,596	584,608	309,758	479,991	929,783	1,675,453	984,972	1,336,807
	West North Central:														
28	Minnesota	37,040	29,742	19,348	24,238	24,565	28,056	1,062,540	927,098	378,972	509,064	637,582	589,878	399,049	267,598
29	Iowa	46,291	40,502	25,753	30,455	21,810	18,788	1,782,906	1,557,517	818,403	1,092,095	1,145,549	1,056,718	547,394	455,359
30	Missouri	50,775	44,391	31,778	40,304	44,081	38,013	1,241,902	1,750,089	893,611	1,271,616	1,811,268	1,087,213	950,562	1,411,298
31	North Dakota[2]	16,178	13,305	6,888	6,867	3,671	4,957	740,025	856,621	310,527	298,912	293,371	681,952	136,413	1,171
32	South Dakota	18,438	13,339	7,401	8,094	5,159	6,392	1,319,537	1,150,346	643,555	843,696	611,264	775,236	238,518	84,073
33	Nebraska	7,307	6,884	4,217	5,902	3,043	2,764	689,376	496,411	646,783	573,217	293,500	511,273	209,243	247,453
34	Kansas	12,221	10,692	6,013	7,795	3,153	2,095	714,134	574,336	314,894	361,102	272,475	262,013	401,192	629,671
	South Atlantic:														
35	Delaware	128	139	66	135	266	466	2,609	5,326	1,749	3,220	7,806	11,765	12,265	21,967
36	Maryland	3,799	4,332	3,636	4,739	6,228	6,339	93,518	194,152	91,878	103,027	237,137	191,101	132,329	171,184
37	District of Columbia	2	3	.....	3	.....	.....	16	6	.....	10	.....	.....	14	.....
38	Virginia[3]	17,877	18,352	14,306	16,242	21,514	24,732	437,625	828,526	350,850	342,367	804,873	692,929	495,313	497,289
39	West Virginia[3]	23,927	22,111	17,677	22,234	26,179	30,266	606,190	896,661	441,401	509,831	910,360	968,843	785,063	674,769
40	North Carolina	5,770	6,268	5,308	7,741	14,710	28,941	77,044	146,285	66,557	90,556	214,473	301,941	402,247	461,638
41	South Carolina	828	949	724	1,275	1,731	3,921	12,406	18,841	14,418	23,581	37,559	71,538	79,421	118,889
42	Georgia	1,477	1,738	1,738	2,874	5,167	10,891	33,580	49,690	50,503	72,173	187,644	336,278	440,459	527,589
43	Florida	361	410	381	483	651	864	39,942	47,275	59,729	64,659	113,701	124,520	98,275	105,681
	East South Central:														
44	Kentucky	34,109	31,763	26,806	35,797	45,697	50,835	1,079,655	1,597,223	695,962	707,845	1,363,013	1,297,343	937,124	1,000,269
45	Tennessee	17,266	16,165	14,083	19,616	29,987	37,905	411,088	625,888	289,577	364,196	795,033	496,011	540,996	672,789
46	Alabama	1,409	1,665	1,693	3,021	6,628	17,962	48,128	69,156	55,554	81,868	142,930	317,053	386,380	347,538
47	Mississippi	2,040	2,380	2,626	4,341	5,727	14,430	71,568	110,056	113,824	164,440	195,245	312,632	451,779	287,694
	West South Central:														
48	Arkansas	3,771	3,555	3,641	6,271	8,397	18,302	65,106	85,800	51,156	100,159	144,189	256,929	243,999	246,757
49	Louisiana	3,730	2,906	2,669	3,181	3,656	5,740	221,959	171,432	108,581	129,816	178,287	219,844	186,167	135,631
50	Oklahoma[4]	5,177	4,284	1,948	2,722	880	804	308,568	221,616	62,108	105,370	62,472	88,363	16,565	55,000
51	Texas	26,578	20,546	10,692	9,883	6,876	6,416	7,026,543	7,021,334	3,137,129	2,573,485	1,808,709	1,889,298	4,264,187	3,651,633
	Mountain:														
52	Montana	8,509	7,858	4,552	5,037	2,252	1,481	3,822,875	4,027,457	2,187,928	2,082,919	5,380,746	6,170,483	2,352,886	279,277
53	Idaho	9,051	8,975	6,075	8,037	2,932	1,936	2,208,697	3,301,754	1,745,769	2,356,270	3,010,478	3,121,532	357,712	117,326
54	Wyoming	4,573	3,784	2,503	2,624	1,643	1,076	3,475,723	3,417,460	2,507,012	1,859,775	5,397,161	5,099,613	712,520	450,225
55	Colorado	6,090	5,888	3,542	4,088	1,794	1,259	2,448,636	2,505,159	2,243,869	1,813,255	1,426,214	2,044,814	896,810	1,091,443
56	New Mexico	5,894	5,448	2,194	3,381	3,378	2,504	1,801,150	2,291,426	1,743,079	1,640,475	3,346,984	4,899,487	2,474,494	3,938,831
57	Arizona	3,669	2,802	575	760	1,627	602	930,820	1,339,905	1,163,905	881,914	1,226,733	924,761	515,136	466,524
58	Utah	6,417	7,419	5,469	5,436	2,388	3,544	2,452,196	2,922,457	2,355,038	1,691,795	1,827,180	3,818,423	1,936,906	523,121
59	Nevada	897	968	800	730	314	255	834,091	1,201,837	1,183,572	880,580	1,154,795	887,039	273,469	230,695
	Pacific:														
60	Washington	4,319	4,433	2,768	4,244	2,155	2,793	747,901	1,142,603	515,798	623,779	475,555	929,873	265,267	388,883
61	Oregon	10,666	11,709	7,828	9,047	6,356	6,696	2,209,898	3,319,271	1,775,093	2,002,378	2,699,135	3,040,291	1,780,312	1,368,162
62	California	8,267	7,958	5,708	7,175	3,857	3,616	2,724,242	4,083,728	3,045,095	2,400,151	2,417,477	2,563,353	3,373,036	5,727,349

See footnotes at end of table.

BY AGE AND SEX, 1900 TO 1935; BY DIVISIONS AND STATES

of all sheep and lambs for 1950, 1945, and 1940 in tables 30 and 31]

All sheep and lambs—Continued				Ewes 6 months old and over										
Number—Continued				Total									Yearling ewes	Older ewes	
				Farms reporting			Number								
1870 (June 1)	1860 (June 1)	1850 (June 1)	1840 (June 1)	1935	1920	1910	1935 (Jan. 1)	1930 (Apr. 1)	1925 (Jan. 1)	1920 (Jan. 1)	1910 (Apr. 15)	1900 (June 1)	1930 (Apr. 1)	1930 (Apr. 1)	
28,477,951	22,471,275	21,723,220	19,311,374	589,571	492,311	590,878	34,000,286	38,097,572	24,591,302	23,518,631	31,933,797	31,857,652	7,302,336	30,795,236	1
19,184,441	14,305,811	15,437,016	14,492,496	392,408	320,371	386,129	9,366,492	9,653,554	6,170,184	7,482,491	9,937,425	10,935,355	1,812,988	7,840,566	2
5,341,824	6,113,429	5,872,715	4,818,878	137,815	131,044	178,237	7,434,906	7,079,056	3,813,599	3,630,597	3,842,283	3,820,465	1,468,675	5,610,381	3
3,951,686	2,052,035	413,489	.....	59,348	40,896	26,512	17,198,888	21,364,962	14,607,519	12,405,543	18,154,089	17,101,832	4,020,673	17,344,289	4
1,450,155	1,779,767	2,257,583	3,820,307	7,220	13,735	19,402	89,955	139,293	116,484	178,657	289,454	527,301	29,952	109,341	5
4,095,946	4,384,623	5,436,086	7,105,682	26,273	36,018	49,603	603,219	727,214	578,393	729,593	1,057,902	1,732,522	143,178	584,036	6
11,164,789	6,911,774	6,830,796	3,203,135	183,223	158,889	215,666	3,918,434	4,080,778	2,970,730	3,379,021	5,536,905	6,006,474	712,435	3,368,343	7
2,473,551	1,229,647	912,551	363,372	175,692	111,729	101,458	4,754,884	4,706,269	2,504,577	3,195,220	3,053,164	2,669,058	927,423	3,778,846	8
2,109,580	2,540,965	2,980,105	2,637,212	51,295	52,420	74,228	1,058,718	1,216,387	831,713	929,182	1,345,456	1,381,330	199,611	1,016,776	9
2,238,214	2,435,095	2,590,491	2,041,443	51,166	58,631	85,161	1,295,959	1,241,530	925,759	1,017,315	1,342,911	1,223,888	163,176	1,078,354	10
994,030	1,137,369	302,119	140,223	35,354	19,993	18,848	5,080,229	4,621,139	2,056,127	1,684,100	1,153,916	1,215,247	1,105,888	3,515,251	11
821,313	867,824	380,533	.....	39,110	23,537	15,170	13,066,085	16,247,687	10,661,027	9,048,121	15,262,412	13,827,002	3,083,782	13,163,905	12
3,130,373	1,184,211	32,956	.....	20,238	17,359	11,342	4,132,803	5,117,275	3,946,492	3,357,422	2,891,677	3,274,830	936,891	4,180,384	13
434,666	452,472	451,577	649,264	4,237	8,051	10,839	45,277	70,678	65,182	90,049	143,738	240,717	14,341	56,337	14
248,760	310,534	384,756	617,390	742	1,453	2,143	9,537	14,702	11,616	20,257	29,075	61,295	3,693	11,009	15
580,347	752,201	1,014,122	1,681,819	1,382	2,754	4,569	23,204	36,494	26,454	47,088	78,996	168,292	7,386	29,108	16
78,560	114,829	188,651	378,226	392	787	947	5,676	8,381	6,915	11,896	20,912	30,441	2,097	6,284	17
23,938	32,624	44,296	90,146	112	130	212	1,715	1,643	1,254	1,814	3,952	5,901	407	1,236	18
83,884	117,107	174,181	403,462	355	560	692	4,546	7,395	5,063	7,553	12,781	20,655	2,028	5,367	19
2,181,578	2,617,855	3,453,241	5,118,777	11,502	17,656	24,103	287,858	380,152	325,520	400,402	568,829	938,315	73,683	306,469	20
120,067	135,228	160,488	219,285	337	493	818	5,277	5,986	4,046	7,773	15,719	24,744	1,101	4,885	21
1,794,301	1,631,540	1,822,357	1,767,620	14,434	17,869	24,682	310,084	341,076	248,827	321,418	473,354	769,463	68,394	272,682	22
4,928,635	3,546,767	3,942,929	2,028,401	61,951	51,977	69,583	1,668,531	1,596,410	1,276,701	1,336,429	2,188,951	2,090,093	271,739	1,324,671	23
1,612,680	991,175	1,122,493	675,982	36,727	28,213	37,403	589,363	629,948	429,555	463,725	742,576	940,387	107,575	522,373	24
1,568,286	769,135	894,043	395,672	33,039	24,195	25,300	519,782	523,797	352,465	423,199	583,487	548,853	98,585	425,212	25
1,985,906	1,271,743	746,435	99,618	30,617	33,570	54,146	828,997	958,210	688,974	809,125	1,433,263	1,508,503	165,700	792,510	26
1,069,282	332,954	124,896	3,462	20,889	20,934	29,234	311,761	372,413	223,035	346,543	588,628	918,638	68,836	303,577	27
132,343	13,044	80	.....	34,671	22,077	23,868	756,794	667,851	282,616	351,691	417,652	329,984	149,539	518,312	28
855,493	259,041	149,960	15,354	42,742	27,621	20,915	909,527	920,093	561,561	691,288	676,687	576,104	187,496	732,597	29
1,352,001	937,445	762,511	348,018	48,627	37,499	42,639	964,706	965,705	675,279	910,257	1,014,469	587,757	166,314	799,391	30
1,901	193	.....	.....	15,228	6,085	3,500	613,764	707,338	228,993	209,323	187,249	340,273	137,629	569,709	31
				17,060	6,884	4,883	998,242	888,811	444,904	587,597	412,648	422,042	186,705	702,106	32
22,725	2,355	.....	.....	6,343	4,680	2,749	216,650	239,751	131,003	213,541	177,877	279,073	47,969	191,782	33
109,088	17,569	.....	.....	11,021	6,883	2,904	295,201	316,720	180,221	231,523	166,582	133,825	51,771	264,949	34
22,714	18,857	27,503	39,247	107	122	228	2,076	3,267	1,501	2,331	3,924	6,360	566	2,701	35
129,697	155,765	177,902	257,922	3,637	4,579	6,128	78,720	100,597	71,589	85,480	119,806	101,006	15,417	85,180	36
604	40	150	706	1	3	.....	14	4	.....	8	.....	.....	.....	4	37
370,145	1,043,269	1,310,004	1,293,772	17,402	15,540	21,005	383,413	436,536	291,633	285,040	413,273	353,549	61,996	374,540	38
552,327				22,590	21,134	25,524	483,514	528,082	345,353	392,790	499,064	497,247	91,687	436,395	39
463,435	546,749	595,249	538,279	5,409	7,037	14,210	59,447	77,588	48,632	65,562	120,810	164,105	16,493	61,095	40
124,594	233,509	285,551	232,981	713	1,024	1,604	9,003	11,529	11,099	16,155	22,368	40,478	1,801	9,728	41
419,465	512,618	560,435	267,107	1,191	2,550	4,916	21,670	28,160	30,661	45,897	105,041	162,704	5,992	22,168	42
26,599	30,158	23,311	7,198	285	431	613	20,861	30,624	31,245	35,919	61,170	55,881	5,659	24,965	43
936,765	938,990	1,102,091	1,008,240	32,204	33,636	44,271	897,181	799,467	597,584	583,997	723,682	647,838	83,477	715,990	44
826,783	773,317	811,591	741,593	16,016	18,275	29,060	322,232	332,625	229,941	281,774	429,902	256,032	55,362	277,263	45
241,934	370,156	371,880	163,243	1,133	2,684	6,311	29,342	43,115	34,980	51,728	80,276	157,830	9,102	34,013	46
232,732	352,632	304,929	128,367	1,813	4,036	5,519	47,204	66,323	63,254	99,816	109,051	162,188	15,235	51,088	47
161,077	202,753	91,256	42,151	3,410	5,704	8,071	48,147	45,952	36,163	68,882	80,285	130,700	10,061	35,891	48
118,602	181,253	110,333	98,072	3,023	2,865	3,471	139,454	110,324	67,071	81,658	100,494	114,414	17,385	92,939	49
.....	.....	.....	.....	4,402	2,486	809	146,024	124,162	42,817	69,415	41,609	45,959	24,823	99,339	50
714,351	753,363	100,530	.....	24,519	8,938	6,497	4,746,604	4,340,701	1,910,076	1,464,145	931,528	924,174	1,053,619	3,287,082	51
2,024	.....	.....	.....	7,460	3,880	2,073	2,963,156	3,482,273	1,612,887	1,468,732	3,251,686	2,995,795	724,369	2,757,904	52
1,021	.....	.....	.....	8,189	6,485	2,524	1,723,867	2,015,702	1,416,307	1,789,631	1,810,944	1,611,090	308,892	1,706,810	53
6,409	.....	.....	.....	3,879	1,912	1,531	2,552,766	2,969,259	1,920,840	1,362,336	3,954,463	2,498,914	571,267	2,397,992	54
120,928	.....	.....	.....	4,535	2,818	1,659	1,208,504	1,536,108	814,224	876,416	1,111,336	1,089,680	250,652	1,285,456	55
619,438	830,116	377,271	.....	5,186	3,117	3,253	1,350,191	1,975,664	1,317,076	1,172,525	2,359,565	2,850,876	428,363	1,547,301	56
803	.....	.....	.....	3,483	511	1,616	678,619	958,588	857,630	531,818	752,413	452,271	161,850	796,738	57
59,672	37,332	3,262	.....	5,602	4,228	2,239	1,921,113	2,375,980	1,862,338	1,231,341	1,340,595	1,893,802	449,225	1,926,755	58
11,018	376	.....	.....	776	586	275	667,869	934,113	859,725	615,322	681,410	434,574	189,164	744,949	59
44,063	10,157	.....	.....	3,706	3,444	1,950	603,864	655,722	405,260	438,571	226,377	459,158	117,842	537,880	60
318,123	86,052	15,382	.....	9,805	7,998	6,002	1,668,660	2,108,955	1,312,761	1,302,142	1,447,785	1,480,282	433,566	1,675,389	61
2,768,187	1,088,002	17,574	.....	6,727	5,917	3,390	1,860,279	2,352,598	2,228,471	1,616,709	1,217,515	1,335,390	385,483	1,967,115	62

Table 32.—SHEEP AND LAMBS—ALL SHEEP, 1840 TO 1935; WITH DISTRIBUTIONS BY AGE AND SEX, 1900 TO 1935; BY DIVISIONS AND STATES—Continued

[See tables 1, 2, and 3, and text for comparability of statistics. Farms reporting and number of all sheep and lambs for 1950, 1945, and 1940 in tables 30 and 31]

	Region, division, and State	Rams and wethers 6 months old and over						Lambs under 6 months old						
		Farms reporting	Number					Farms reporting		Number				
		1910	1930 (Apr. 1)	1925 (Jan. 1)	1920 (Jan. 1)	1910 (Apr. 15)	1900 (June 1)	1920	1910	1930 (Apr. 1)	1925 (Jan. 1)	1920 (Jan. 1)	1910 (Apr. 15)	1900 (June 1)
1	United States.....	297,138	3,682,574	1,801,083	2,305,384	7,710,249	7,995,315	308,209	470,626	15,194,938	9,197,774	8,925,815	12,803,815	21,650,746
2	The North.....	180,139	983,761	520,054	646,523	1,689,076	1,653,945	203,064	301,624	4,695,445	2,842,787	3,234,608	5,255,471	7,838,356
3	The South.....	99,229	1,203,582	641,739	719,783	886,693	1,214,582	70,754	149,695	3,806,629	1,135,638	1,082,388	2,474,455	2,541,341
4	The West.....	17,770	1,495,231	639,290	939,078	5,134,480	5,126,788	34,391	19,307	6,692,864	5,219,349	4,608,819	5,073,889	11,271,049
	Geographic Divisions:													
5	New England.....	6,226	12,510	5,773	13,034	16,989	35,916	9,184	11,794	49,650	32,100	51,015	124,229	359,341
6	Middle Atlantic.....	21,181	127,910	100,924	105,410	202,553	237,840	24,143	38,806	364,469	214,068	262,905	583,602	1,354,180
7	East North Central...	103,452	409,110	301,718	352,888	997,949	893,716	96,240	171,072	2,109,408	1,206,090	1,341,397	3,007,380	4,316,083
8	West North Central...	49,280	434,231	111,639	175,191	471,585	486,473	73,497	79,952	2,171,918	1,390,529	1,579,291	1,540,260	1,808,752
9	South Atlantic.....	40,187	101,698	86,314	93,953	207,242	324,869	27,097	63,609	868,677	159,058	182,454	960,855	992,716
10	East South Central...	46,278	85,851	92,766	105,939	170,922	265,842	29,847	71,425	1,074,942	136,392	195,095	982,388	933,309
11	West South Central...	12,764	1,016,033	462,659	519,891	508,529	623,871	13,810	14,661	1,863,010	840,188	704,839	531,212	615,316
12	Mountain.....	10,771	1,265,996	467,297	590,025	4,247,263	4,157,273	20,748	9,463	3,493,772	4,001,848	3,288,986	3,260,616	8,981,877
13	Pacific.....	6,999	229,235	171,993	349,053	887,217	969,515	13,643	9,844	3,199,092	1,217,501	1,319,833	1,813,273	2,289,172
	New England:													
14	Maine.....	2,731	5,760	2,477	5,762	6,196	11,496	5,169	6,425	23,344	17,021	23,660	56,500	167,903
15	New Hampshire.....	694	1,426	975	1,473	2,126	4,023	1,056	1,234	5,126	3,464	6,291	12,571	39,795
16	Vermont.....	1,997	2,830	1,072	2,728	5,364	13,875	1,859	2,702	11,851	7,144	12,940	34,191	114,409
17	Massachusetts.....	430	730	643	2,236	1,787	3,428	595	700	3,605	2,556	4,748	10,009	18,690
18	Rhode Island.....	91	206	262	238	254	728	84	198	1,211	381	684	2,583	4,578
19	Connecticut.....	283	1,558	344	597	1,262	2,366	421	535	4,513	1,534	2,692	8,375	13,966
	Middle Atlantic:													
20	New York.....	10,585	46,458	13,899	26,200	37,290	46,201	12,298	18,251	191,465	133,197	152,124	324,181	761,230
21	New Jersey.....	367	736	244	569	1,076	1,619	271	730	5,022	1,394	2,129	13,888	21,367
22	Pennsylvania.....	10,229	80,716	86,781	78,641	164,187	190,020	11,574	19,825	167,982	79,477	108,652	245,533	571,583
	East North Central:													
23	Ohio.....	38,013	225,430	216,745	230,098	701,212	558,157	31,644	52,792	713,824	447,577	536,023	1,018,999	1,372,378
24	Indiana.....	17,100	38,526	21,062	27,332	69,851	70,261	14,644	33,626	449,710	144,844	152,832	524,540	731,354
25	Illinois.....	11,793	42,906	21,558	32,815	74,997	80,297	15,226	22,192	377,894	192,056	181,671	401,362	401,431
26	Michigan.....	25,087	62,757	30,299	40,891	111,978	117,427	21,367	41,309	395,276	346,944	359,175	761,235	1,121,679
27	Wisconsin.....	11,459	39,491	12,054	21,752	39,911	67,574	13,359	21,153	172,704	74,669	111,696	301,244	689,241
	West North Central:													
28	Minnesota.....	9,262	33,500	13,708	20,688	34,419	29,344	14,398	15,317	225,747	82,648	136,685	185,511	230,550
29	Iowa.....	11,062	86,195	23,463	41,053	93,230	81,764	18,748	16,866	551,229	233,379	359,754	375,632	398,850
30	Missouri.....	21,895	67,950	32,821	47,232	101,720	75,946	22,402	38,499	716,434	185,511	314,127	695,079	423,510
31	North Dakota[2].....	1,528	28,077	7,038	13,777	54,143	111,164	4,401	1,984	121,206	74,496	75,812	51,979	230,515
32	South Dakota[2].....	2,539	49,035	17,463	28,810	88,393	85,296	5,000	3,120	212,500	181,188	227,289	110,223	267,898
33	Nebraska.....	1,350	122,430	8,809	11,038	62,239	56,877	3,558	1,824	134,230	506,971	348,638	53,384	175,323
34	Kansas.....	1,644	47,044	8,337	12,593	37,441	46,082	4,990	2,342	210,572	126,336	116,986	68,452	82,106
	South Atlantic:													
35	Delaware.....	164	138	93	186	491	604	73	239	1,921	155	703	3,391	4,801
36	Maryland.....	3,291	6,513	3,130	4,516	6,445	10,514	1,922	5,802	87,042	17,159	13,031	110,886	79,581
37	District of Columbia.	.....	2	.....	2	.....	.....	.....	.....	.....	.....	.....	.....	.....
38	Virginia[3].....	11,576	23,805	16,116	16,482	25,446	38,576	6,905	19,220	368,185	43,101	40,845	366,154	300,804
39	West Virginia[3].....	13,273	48,665	31,567	34,183	67,888	75,492	12,021	22,049	319,914	64,481	82,858	343,408	396,104
40	North Carolina.....	7,322	6,810	5,752	7,535	19,260	44,707	3,851	11,266	61,887	12,173	17,459	74,403	93,129
41	South Carolina.....	1,039	840	590	3,046	5,558	11,958	591	1,035	6,472	2,729	4,380	9,633	19,102
42	Georgia.....	3,021	6,800	10,502	12,387	48,209	96,190	1,445	3,500	14,730	9,340	13,889	34,394	77,384
43	Florida.....	501	8,125	18,564	15,616	33,945	46,828	289	498	8,526	9,920	9,289	18,586	21,811
	East South Central:													
44	Kentucky.....	23,089	39,010	32,291	35,396	54,472	68,320	16,284	38,796	758,746	66,087	88,452	584,859	581,185
45	Tennessee.....	16,031	21,132	18,106	22,500	40,435	51,772	9,737	24,868	272,131	41,530	59,922	324,696	188,207
46	Alabama.....	3,679	7,459	10,760	14,953	28,836	71,468	1,475	4,218	18,582	9,814	15,187	33,818	87,755
47	Mississippi.....	3,479	18,250	31,609	33,090	47,179	74,282	2,351	3,543	25,483	18,961	31,534	39,015	76,162
	West South Central:													
48	Arkansas.....	4,758	5,710	5,724	8,925	16,232	38,061	3,570	6,335	34,138	9,269	22,352	47,672	88,168
49	Louisiana.....	2,414	17,897	23,243	25,636	38,814	54,820	1,690	2,418	43,211	18,267	22,522	38,979	50,610
50	Oklahoma[4].....	486	13,879	3,633	6,202	7,287	15,224	1,946	594	83,575	15,658	29,753	13,576	27,180
51	Texas.....	5,106	978,547	430,059	479,128	446,196	515,766	6,604	5,314	1,702,086	796,994	630,212	430,985	449,358
	Mountain:													
52	Montana.....	1,576	107,056	54,719	104,787	1,708,149	1,219,419	3,499	1,029	438,128	520,322	509,400	420,911	1,955,269
53	Idaho.....	1,458	61,751	49,493	90,390	299,386	354,377	5,246	2,140	1,224,301	279,969	446,449	900,148	1,156,065
54	Wyoming.....	1,260	140,742	72,433	58,845	872,102	828,271	1,921	815	307,459	513,739	376,594	570,596	1,772,428
55	Colorado.....	1,004	698,192	31,687	38,249	194,260	263,143	2,797	719	270,859	1,397,958	844,568	120,618	691,991
56	New Mexico.....	2,727	83,471	70,594	91,992	535,419	482,867	2,255	2,075	232,291	355,409	375,958	452,000	1,565,744
57	Arizona.....	1,362	51,380	92,420	97,291	164,187	216,187	374	1,332	329,937	213,855	118,776	310,133	256,303
58	Utah.....	1,189	82,672	57,961	52,832	330,295	659,332	4,159	1,135	463,805	434,739	407,622	156,290	1,265,289
59	Nevada.....	195	40,732	37,990	55,639	143,465	133,677	497	218	226,992	285,857	209,619	329,920	318,788
	Pacific:													
60	Washington.....	955	17,253	19,600	33,239	68,887	98,864	2,796	1,641	469,628	90,938	151,969	180,291	371,851
61	Oregon.....	3,840	93,294	48,572	148,923	510,557	481,073	6,096	5,175	1,117,022	413,760	551,313	740,793	1,078,936
62	California.....	2,204	118,688	103,821	166,891	307,773	389,578	4,751	3,028	1,612,442	712,803	616,551	892,189	838,385

[1] Includes any farms reporting sheep shorn with no sheep on hand. [2] North Dakota and South Dakota were admitted as States in 1889. Figures for 1880 obtained by consolidating data for the counties which then occupied the areas now known as North Dakota and South Dakota, respectively. The 1870 and 1860 figures are for Dakota Territory. [3] In 1860, 1850, and 1840, Virginia included the area now known as West Virginia. [4] Figures for 1900 include Indian Territory; those for 1890 are for Oklahoma Territory alone; those for 1880 are for Indian Territory.

Table 33.—SHEEP AND LAMBS SHORN AND WOOL—FARMS REPORTING, NUMBER SHORN, AND QUANTITY AND VALUE OF WOOL SHORN, BY DIVISIONS AND STATES: 1949, 1944, AND 1939

[Number of sheep shorn not enumerated in 1945 Census. Value of wool shorn as shown for 1949 was enumerated; for 1944 and 1939 value shown was computed using county unit prices]

	Region, division, and State	Farms reporting						Number shorn		Wool shorn (pounds)					Value of wool (dollars)				
		1949	1944	1939	Percent of all farms			1949	1939	1949	1944	1939	Average per sheep shorn		1949	1944	1939	Average per pound	
					1949	1944	1939						1949	1939				1949	1944
1	U.S.....	285,534	401,634	501,956	5.3	6.9	8.2	22,442,703	36,264,192	178,752,564	279,978,955	289,772,976	8.0	8.0	88,812,913	118,281,848	65,411,960	0.50	0.42
2	The North..	186,821	273,037	335,553	8.2	11.0	13.0	5,700,593	9,795,658	44,544,863	72,535,362	77,645,275	7.8	7.9	20,370,685	31,129,043	18,036,040	0.46	0.43
3	The South..	68,169	89,917	118,002	2.6	3.1	3.9	6,866,897	10,598,422	49,141,648	73,194,629	76,746,133	7.2	7.2	27,143,297	31,997,415	18,178,466	0.55	0.44
4	The West...	30,544	38,680	48,401	6.6	7.8	9.5	9,875,213	15,870,112	85,066,053	134,248,964	135,381,568	8.6	8.5	41,298,931	55,155,390	29,197,454	0.49	0.41
	Geo. Div.																		
5	N.E.....	3,111	3,654	4,456	3.0	2.4	3.3	40,438	69,768	267,108	386,369	444,782	6.6	6.4	115,130	170,469	107,620	0.43	0.44
6	M.A.....	10,527	13,727	17,880	3.5	4.0	5.1	280,242	568,667	2,079,207	3,129,846	4,213,022	7.4	7.4	1,017,042	1,370,167	1,060,939	0.49	0.44
7	E.N.C...	82,722	115,478	144,048	9.3	12.1	14.3	1,954,608	3,745,039	15,528,657	23,988,684	29,610,104	7.9	7.9	7,257,980	10,469,685	7,269,735	0.47	0.44
8	W.N.C...	90,461	140,178	169,169	9.2	13.6	15.5	3,425,305	5,412,184	26,669,891	45,030,463	43,377,367	7.8	8.0	11,980,533	19,118,722	9,597,746	0.45	0.42
9	S.A.....	21,872	26,486	37,031	2.3	2.5	3.6	540,780	864,205	2,917,932	3,427,423	4,428,062	5.4	5.1	1,425,562	1,675,647	1,189,344	0.49	0.49
10	E.S.C...	22,253	30,787	40,956	2.4	3.2	4.0	761,777	1,252,151	4,510,615	5,704,050	6,375,136	5.9	5.1	2,188,239	2,713,128	1,659,084	0.49	0.48
11	W.S.C...	24,044	32,644	40,015	3.1	3.7	4.1	5,564,340	8,482,066	41,713,101	64,063,156	65,942,935	7.5	7.8	23,529,496	27,608,640	15,330,038	0.56	0.43
12	Mt.....	18,606	24,991	33,269	9.5	11.8	14.2	7,417,013	12,112,316	66,850,759	106,639,127	104,731,457	9.0	8.6	32,457,945	43,517,802	22,171,969	0.49	0.41
13	Pac.....	11,938	13,689	15,132	4.5	4.9	5.5	2,458,200	3,757,796	18,215,294	27,609,837	30,650,111	7.4	8.2	8,840,986	11,637,588	7,025,485	0.49	0.42
	N.E.																		
14	Maine...	1,207	2,122	2,592	4.0	5.0	6.6	16,304	35,375	104,503	184,990	222,188	6.4	6.3	43,047	81,021	53,323	0.41	0.44
15	N.H.....	376	390	445	2.8	2.1	2.7	4,581	6,734	30,555	45,980	43,240	6.7	6.4	13,203	19,771	10,378	0.43	0.43
16	Vt.....	490	542	844	2.6	2.0	3.6	7,955	17,425	56,404	89,817	116,124	7.1	6.7	23,887	39,520	27,871	0.42	0.44
17	Mass....	512	265	311	2.3	0.7	1.0	5,563	5,669	36,942	33,342	33,947	6.6	6.0	17,119	15,004	8,488	0.46	0.45
18	R.I.....	104	76	58	4.0	2.1	1.9	1,243	963	7,893	7,626	5,596	6.3	5.8	3,651	3,584	1,400	0.46	0.47
19	Conn....	422	259	206	2.7	1.2	1.0	4,792	3,602	30,811	24,614	23,687	6.4	6.6	14,223	11,569	6,160	0.46	0.47
	M.A.																		
20	N.Y.....	3,548	5,632	7,790	2.8	3.8	5.1	104,419	254,137	756,772	1,453,120	1,853,665	7.2	7.3	352,998	639,373	431,974	0.47	0.44
21	N.J.....	422	249	248	1.7	0.9	1.0	6,343	4,418	43,565	26,893	29,762	6.9	6.7	19,105	12,103	6,818	0.44	0.45
22	Pa.....	6,557	7,846	9,842	4.5	4.6	5.8	169,480	310,112	1,278,870	1,649,833	2,329,595	7.5	7.5	644,939	718,691	622,147	0.50	0.44
	E.N.C.																		
23	Ohio....	29,601	41,365	51,126	14.8	18.8	21.9	846,371	1,683,616	6,866,813	10,591,784	13,595,254	8.1	8.1	3,381,698	4,527,846	3,373,891	0.49	0.43
24	Ind.....	16,760	22,575	27,800	10.1	12.8	15.1	313,327	506,492	2,334,472	3,196,780	3,741,082	7.5	7.4	1,046,391	1,435,316	908,068	0.45	0.45
25	Ill.....	18,967	22,193	26,298	9.7	10.9	12.3	341,040	461,449	2,666,234	3,632,293	3,590,161	7.8	7.8	1,124,144	1,561,888	889,658	0.42	0.43
26	Mich....	8,568	15,050	23,091	5.5	8.6	12.3	288,672	785,331	2,342,673	4,232,296	6,316,847	8.1	8.0	1,123,043	1,835,648	1,518,433	0.48	0.43
27	Wis.....	8,826	14,295	15,733	5.2	8.0	8.4	165,198	308,151	1,318,465	2,335,531	2,366,760	8.0	7.7	582,704	1,108,987	579,685	0.44	0.47
	W.N.C.																		
28	Minn....	17,791	27,956	31,603	9.9	14.8	16.0	490,152	823,224	3,780,501	6,467,838	6,340,825	7.7	7.7	1,697,021	2,918,876	1,411,038	0.45	0.45
29	Iowa....	22,327	30,003	37,850	11.0	14.4	17.7	652,152	998,294	5,087,946	6,983,014	7,927,248	7.8	7.9	2,248,831	2,999,897	1,804,242	0.44	0.43
30	Mo.....	25,461	38,722	49,676	11.1	15.9	19.4	764,466	1,201,519	5,324,557	7,541,245	8,294,302	7.0	6.9	2,362,594	3,236,264	2,005,384	0.44	0.43
31	N.Dak...	5,993	11,670	13,963	9.2	16.8	18.9	318,033	667,632	2,714,972	6,065,849	5,873,723	8.5	8.8	1,182,021	2,608,315	1,216,702	0.44	0.43
32	S.Dak...	8,987	16,597	17,208	13.5	24.2	23.8	681,833	1,058,976	5,669,845	11,784,773	9,260,353	8.3	8.7	2,781,784	5,076,918	2,072,670	0.49	0.43
33	Nebr....	2,705	5,275	7,003	2.5	4.7	5.8	209,845	282,556	1,705,593	2,481,009	2,425,831	8.1	8.6	716,649	924,731	452,562	0.42	0.37
34	Kans....	7,197	9,955	11,866	5.5	7.1	7.6	308,824	379,983	2,386,477	3,706,735	3,255,085	7.7	8.6	991,633	1,353,721	635,148	0.42	0.37
	S.A.																		
35	Del.....	64	48	66	0.9	0.5	0.7	1,460	1,368	8,947	11,057	9,057	6.1	6.6	3,492	5,197	2,355	0.39	0.47
36	Md.....	1,291	1,636	2,321	3.6	4.0	5.5	27,308	49,857	173,392	235,401	320,750	6.3	6.4	73,424	112,993	83,721	0.42	0.48
37	D.C.....	.....	.....	1	....	....	1.5	.....	24	.....	.....	132	....	5.5	.....	.....	33	....	....
38	Va.....	8,406	9,655	12,949	5.6	5.6	7.4	234,750	322,649	1,268,197	1,362,543	1,621,254	5.4	5.0	628,372	679,308	450,503	0.50	0.50
39	W.Va....	9,796	12,406	17,345	12.0	12.7	17.5	241,782	412,714	1,284,174	1,545,537	2,134,257	5.3	5.2	640,035	758,723	567,925	0.50	0.49
40	N.C.....	1,821	2,031	3,204	0.6	0.7	1.2	24,705	39,794	130,416	166,056	197,268	5.3	5.0	58,511	77,052	49,971	0.45	0.46
41	S.C.....	125	196	357	0.1	0.1	0.3	2,049	5,227	10,469	17,897	26,062	5.1	5.0	4,387	7,163	6,331	0.42	0.40
42	Ga.....	293	408	614	0.1	0.2	0.3	5,666	13,577	29,917	51,395	57,040	5.3	4.2	12,562	20,664	13,079	0.42	0.40
43	Fla.....	76	106	174	0.1	0.2	0.3	3,060	18,995	12,420	37,537	62,242	4.1	3.3	4,779	14,547	15,426	0.38	0.39
	E.S.C.																		
44	Ky.....	13,659	18,969	26,473	6.3	8.0	10.5	511,439	875,739	3,255,535	4,035,398	4,721,329	6.4	5.4	1,599,294	1,954,649	1,251,438	0.49	0.48
45	Tenn....	7,265	10,266	12,563	3.1	4.4	5.1	200,450	296,753	1,019,990	1,347,056	1,368,067	5.1	4.6	487,406	616,474	340,947	0.48	0.46
46	Ala.....	437	568	720	0.2	0.3	0.3	13,035	28,312	68,156	83,808	112,432	5.2	4.0	28,795	34,790	24,745	0.42	0.42
47	Miss....	892	984	1,200	0.4	0.4	0.4	36,853	51,347	166,934	237,788	173,308	4.5	3.4	72,744	107,215	41,954	0.44	0.45
	W.S.C.																		
48	Ark.....	1,273	2,540	3,634	0.7	1.3	1.7	30,119	73,951	155,010	328,415	361,003	5.1	4.9	68,118	163,719	76,905	0.44	0.50
49	La.....	1,543	1,767	2,457	1.2	1.4	1.6	66,493	181,601	232,324	459,173	601,286	3.5	3.3	97,430	211,535	138,644	0.42	0.46
50	Okla....	2,590	3,802	5,734	1.8	2.3	3.2	91,260	243,424	712,465	1,281,230	2,112,564	7.8	8.7	277,241	453,513	370,412	0.39	0.35
51	Tex.....	18,638	24,535	28,190	5.6	6.4	6.7	5,376,468	7,983,090	40,613,302	61,994,338	62,868,082	7.6	7.9	23,086,707	26,779,873	14,744,077	0.57	0.43
	Mt.																		
52	Mont....	3,001	5,004	5,151	8.6	13.3	12.3	1,268,651	2,547,774	11,357,962	24,688,062	23,695,174	9.0	9.3	6,218,017	10,860,571	4,990,417	0.55	0.44
53	Idaho...	3,310	4,381	5,816	8.2	10.6	13.3	855,728	1,297,428	8,357,924	11,342,470	12,151,539	9.8	9.4	3,740,795	4,698,989	2,716,229	0.45	0.41
54	Wyo....	2,452	3,257	3,428	19.4	24.9	22.8	1,570,015	2,843,902	15,125,552	24,276,765	25,895,347	9.6	9.1	7,016,028	9,729,424	5,613,497	0.46	0.40
55	Colo....	3,662	4,130	3,701	8.0	8.7	7.2	1,178,748	1,338,162	10,069,384	13,147,010	10,937,195	8.5	8.2	4,885,659	5,322,875	2,417,226	0.49	0.40
56	N.Mex...	2,530	3,870	5,570	10.7	13.0	16.3	1,006,743	1,419,373	9,010,186	12,338,234	11,026,271	8.9	7.8	4,448,595	4,527,231	2,118,449	0.49	0.37
57	Ariz....	205	240	5,328	2.0	1.8	28.8	312,337	639,697	2,225,787	2,671,004	3,312,481	7.1	5.2	846,288	958,050	590,711	0.38	0.36
58	Utah....	2,986	3,553	3,742	12.4	13.5	14.7	958,110	1,533,161	8,398,058	13,646,819	13,559,813	8.8	8.8	4,097,506	5,609,157	2,853,175	0.49	0.41
59	Nev.....	460	556	533	14.8	16.2	14.9	266,681	492,819	2,305,906	4,528,763	4,153,637	8.6	8.4	1,205,057	1,811,505	872,265	0.52	0.40
	Pac.																		
60	Wash....	1,602	1,819	2,358	2.3	2.3	2.9	226,666	509,297	2,075,742	4,258,319	4,684,228	9.2	9.2	938,618	1,641,867	992,453	0.45	0.39
61	Oreg....	5,268	6,632	7,339	8.8	10.5	11.9	593,987	1,429,601	4,889,847	8,599,129	12,996,123	8.2	9.1	2,249,790	3,521,904	3,046,039	0.46	0.41
62	Calif...	5,068	5,238	5,435	3.7	3.8	4.1	1,637,547	1,818,898	11,249,705	14,752,389	12,969,760	6.9	7.1	5,652,578	6,473,817	2,986,993	0.50	0.44

Table 34.—CLASSIFICATION BY NUMBER OF SHEEP SHORN—SHEEP AND LAMBS SHORN, WOOL, TOTAL SHEEP AND DISTRIBUTION BY AGE AND SEX; BY STATES: CENSUS OF 1950

State and number of sheep shorn	Sheep and lambs shorn, 1949		Wool shorn, 1949		All sheep and lambs, April 1, 1950		Ewes 6 months old and over, April 1, 1950		Yearling ewes, April 1, 1950		Older ewes, April 1, 1950		Rams and wethers 6 months old and over, April 1, 1950		Lambs under 6 months old, April 1, 1950	
	Farms reporting	Number	Pounds	Value (dollars)	Farms reporting	Number	Farms reporting	Number	Farms reporting	Number	Farms reporting	Number	Farms reporting	Number	Farms reporting	Number
United States	285,534	22,442,703	178,752,564	88,812,913	320,314	31,386,801	303,393	19,829,400	[1] 43,495	[1] 3,102,311	[1] 65,045	[1] 11,385,976	195,818	1,968,085	238,581	9,589,316
Under 25	170,912	1,981,297	15,142,592	6,769,614	155,354	3,479,074	[2] 129,785	1,923,032	[1] 12,585	[1] 71,616	[1] 20,507	[1] 236,552	91,722	187,745	120,068	1,368,297
25 to 49	60,022	2,019,352	15,113,800	6,929,650	55,869	3,228,233	[2] 45,302	1,838,111	[1] 6,157	[1] 81,596	[1] 9,554	[1] 302,848	42,797	143,917	45,733	1,246,205
50 to 99	28,420	1,865,625	14,317,590	6,736,299	26,705	2,814,045	[2] 17,755	1,638,868	[1] 5,454	[1] 112,178	[1] 8,331	[1] 487,274	21,689	144,659	21,309	1,030,518
100 to 299	15,769	2,458,838	19,245,535	9,429,392	14,649	3,335,153	[2] 5,723	1,955,137	[1] 5,680	[1] 242,454	[1] 8,225	[1] 1,070,137	12,119	251,590	11,627	1,128,426
300 to 599	4,277	1,702,903	12,993,854	6,624,390	3,977	2,141,811	[2] 560	1,314,288	[1] 2,311	[1] 246,251	[1] 3,122	[1] 948,656	3,396	188,087	2,988	639,436
600 to 999	2,004	1,501,049	11,880,431	6,186,804	1,908	1,867,945	[2] 106	1,203,386	[1] 1,226	[1] 236,779	[1] 1,644	[1] 918,689	1,657	136,975	1,273	527,584
1,000 to 2,499	2,790	4,239,314	35,182,168	18,313,430	2,711	5,342,267	[2] 80	3,596,658	[1] 1,888	[1] 734,365	[1] 2,437	[1] 2,811,841	2,395	305,257	1,693	1,440,352
2,500 and over	1,340	6,674,325	54,876,594	27,823,334	1,307	7,645,259	[2] 13	5,392,939	[1] 1,035	[1] 1,160,979	[1] 1,238	[1] 4,192,383	1,204	408,611	744	1,843,709
No sheep shorn	.....	.....	.....	.....	57,834	1,533,014	[2] 31,312	966,981	[1] 7,159	[1] 216,093	[1] 9,987	[1] 417,596	18,839	201,244	33,146	364,789
NEW ENGLAND																
Maine	1,207	16,304	104,503	43,047	1,434	23,068	1,313	14,827	(***)	(***)	(***)	(***)	750	1,711	763	6,530
Under 25	1,035	8,305	53,581	21,883	942	11,722	887	7,152	(***)	(***)	(***)	(***)	503	964	511	3,606
25 to 49	124	4,507	26,257	10,807	115	5,100	115	3,633	(***)	(***)	(***)	(***)	96	215	74	1,252
50 to 99	41	2,530	16,783	7,031	39	3,149	38	1,921	(***)	(***)	(***)	(***)	35	286	31	942
100 to 299	7	962	7,882	3,326	7	1,242	7	947	(***)	(***)	(***)	(***)	7	45	7	250
300 to 599	.....	.....	.....	.....	.....	.....	.....	.....	(***)	(***)	(***)	(***)	.....	.....	.....	.....
600 to 999	.....	.....	.....	.....	.....	.....	.....	.....	(***)	(***)	(***)	(***)	.....	.....	.....	.....
1,000 to 2,499	.....	.....	.....	.....	.....	.....	.....	.....	(***)	(***)	(***)	(***)	.....	.....	.....	.....
2,500 and over	.....	.....	.....	.....	.....	.....	.....	.....	(***)	(***)	(***)	(***)	.....	.....	.....	.....
No sheep shorn	.....	.....	.....	.....	331	1,855	266	1,174	(***)	(***)	(***)	(***)	109	201	140	480
New Hampshire	376	4,581	30,555	13,203	489	7,423	443	4,464	(***)	(***)	(***)	(***)	263	556	298	2,403
Under 25	325	2,399	16,655	6,915	298	3,560	283	2,083	(***)	(***)	(***)	(***)	167	318	189	1,159
25 to 49	35	1,135	6,912	2,975	34	1,665	34	1,000	(***)	(***)	(***)	(***)	29	93	28	572
50 to 99	15	947	6,238	2,988	15	1,209	15	747	(***)	(***)	(***)	(***)	13	54	12	408
100 to 299	1	100	750	325	1	217	1	112	(***)	(***)	(***)	(***)	1	5	1	100
300 to 599	.....	.....	.....	.....	.....	.....	.....	.....	(***)	(***)	(***)	(***)	.....	.....	.....	.....
600 to 999	.....	.....	.....	.....	.....	.....	.....	.....	(***)	(***)	(***)	(***)	.....	.....	.....	.....
1,000 to 2,499	.....	.....	.....	.....	.....	.....	.....	.....	(***)	(***)	(***)	(***)	.....	.....	.....	.....
2,500 and over	.....	.....	.....	.....	.....	.....	.....	.....	(***)	(***)	(***)	(***)	.....	.....	.....	.....
No sheep shorn	.....	.....	.....	.....	141	772	110	522	(***)	(***)	(***)	(***)	53	86	68	164
Vermont	490	7,955	56,404	23,887	582	11,101	538	7,273	(***)	(***)	(***)	(***)	297	659	311	3,169
Under 25	383	3,141	23,789	9,367	338	4,340	327	2,688	(***)	(***)	(***)	(***)	170	305	188	1,347
25 to 49	73	2,436	15,503	6,770	65	3,174	65	2,105	(***)	(***)	(***)	(***)	52	134	47	935
50 to 99	28	1,600	10,966	4,799	29	2,151	29	1,498	(***)	(***)	(***)	(***)	26	116	21	537
100 to 299	6	778	6,146	2,951	6	891	6	646	(***)	(***)	(***)	(***)	4	34	4	211
300 to 599	.....	.....	.....	.....	.....	.....	.....	.....	(***)	(***)	(***)	(***)	.....	.....	.....	.....
600 to 999	.....	.....	.....	.....	.....	.....	.....	.....	(***)	(***)	(***)	(***)	.....	.....	.....	.....
1,000 to 2,499	.....	.....	.....	.....	.....	.....	.....	.....	(***)	(***)	(***)	(***)	.....	.....	.....	.....
2,500 and over	.....	.....	.....	.....	.....	.....	.....	.....	(***)	(***)	(***)	(***)	.....	.....	.....	.....
No sheep shorn	.....	.....	.....	.....	144	545	111	336	(***)	(***)	(***)	(***)	45	70	51	139
Massachusetts	512	5,563	36,942	17,119	724	9,672	645	5,502	(***)	(***)	(***)	(***)	413	1,027	436	3,143
Under 25	473	3,041	20,703	9,268	437	4,700	413	2,569	(***)	(***)	(***)	(***)	274	560	286	1,571
25 to 49	23	745	5,116	2,395	23	1,250	23	722	(***)	(***)	(***)	(***)	21	86	21	442
50 to 99	10	626	3,865	1,799	10	880	10	486	(***)	(***)	(***)	(***)	9	88	8	306
100 to 299	5	851	6,058	2,937	5	1,179	5	743	(***)	(***)	(***)	(***)	5	62	5	374
300 to 599	1	300	1,200	720	1	500	1	375	(***)	(***)	(***)	(***)	1	25	1	100
600 to 999	.....	.....	.....	.....	.....	.....	.....	.....	(***)	(***)	(***)	(***)	.....	.....	.....	.....
1,000 to 2,499	.....	.....	.....	.....	.....	.....	.....	.....	(***)	(***)	(***)	(***)	.....	.....	.....	.....
2,500 and over	.....	.....	.....	.....	.....	.....	.....	.....	(***)	(***)	(***)	(***)	.....	.....	.....	.....
No sheep shorn	.....	.....	.....	.....	248	1,163	193	607	(***)	(***)	(***)	(***)	103	206	115	350
Rhode Island	104	1,243	7,893	3,651	137	2,453	121	1,261	(***)	(***)	(***)	(***)	83	206	93	986
Under 25	91	696	4,404	1,995	86	1,267	82	673	(***)	(***)	(***)	(***)	58	131	61	463
25 to 49	11	381	2,299	1,113	11	696	11	345	(***)	(***)	(***)	(***)	11	41	11	310
50 to 99	1	60	215	153	1	86	1	37	(***)	(***)	(***)	(***)	1	9	1	40
100 to 299	1	106	975	390	1	230	1	118	(***)	(***)	(***)	(***)	1	4	1	108
300 to 599	.....	.....	.....	.....	.....	.....	.....	.....	(***)	(***)	(***)	(***)	.....	.....	.....	.....
600 to 999	.....	.....	.....	.....	.....	.....	.....	.....	(***)	(***)	(***)	(***)	.....	.....	.....	.....
1,000 to 2,499	.....	.....	.....	.....	.....	.....	.....	.....	(***)	(***)	(***)	(***)	.....	.....	.....	.....
2,500 and over	.....	.....	.....	.....	.....	.....	.....	.....	(***)	(***)	(***)	(***)	.....	.....	.....	.....
No sheep shorn	.....	.....	.....	.....	38	174	26	88	(***)	(***)	(***)	(***)	12	21	19	65
Connecticut	422	4,792	30,811	14,223	577	8,877	527	4,795	(***)	(***)	(***)	(***)	342	764	391	3,318
Under 25	376	2,580	17,532	8,082	347	4,499	339	2,368	(***)	(***)	(***)	(***)	230	482	253	1,649
25 to 49	32	1,031	6,191	2,864	30	1,515	30	881	(***)	(***)	(***)	(***)	25	80	28	554
50 to 99	11	807	4,954	2,337	11	1,484	11	832	(***)	(***)	(***)	(***)	11	54	11	598
100 to 299	3	374	2,134	940	3	584	3	318	(***)	(***)	(***)	(***)	3	25	3	241
300 to 599	.....	.....	.....	.....	.....	.....	.....	.....	(***)	(***)	(***)	(***)	.....	.....	.....	.....
600 to 999	.....	.....	.....	.....	.....	.....	.....	.....	(***)	(***)	(***)	(***)	.....	.....	.....	.....
1,000 to 2,499	.....	.....	.....	.....	.....	.....	.....	.....	(***)	(***)	(***)	(***)	.....	.....	.....	.....
2,500 and over	.....	.....	.....	.....	.....	.....	.....	.....	(***)	(***)	(***)	(***)	.....	.....	.....	.....
No sheep shorn	.....	.....	.....	.....	186	795	144	396	(***)	(***)	(***)	(***)	73	123	96	276
MIDDLE ATLANTIC																
New York	3,548	104,419	756,722	352,998	4,318	155,461	4,016	99,264	(***)	(***)	(***)	(***)	2,665	11,187	2,789	45,010
Under 25	2,074	21,267	160,991	71,029	1,930	34,164	1,863	20,275	(***)	(***)	(***)	(***)	1,145	2,608	1,309	11,281
25 to 49	890	30,252	217,304	99,774	848	43,555	839	28,015	(***)	(***)	(***)	(***)	686	1,927	619	13,613
50 to 99	428	27,077	196,368	93,556	422	37,514	415	25,289	(***)	(***)	(***)	(***)	372	2,029	302	10,196
100 to 299	141	19,702	138,863	67,824	134	24,938	131	16,553	(***)	(***)	(***)	(***)	124	1,706	94	6,679
300 to 599	14	5,367	38,619	18,571	13	6,673	12	3,978	(***)	(***)	(***)	(***)	13	1,104	10	1,591
600 to 999	1	754	4,627	2,244	1	726	1	705	(***)	(***)	(***)	(***)	1	21	.....	.....
1,000 to 2,499	.....	.....	.....	.....	.....	.....	.....	.....	(***)	(***)	(***)	(***)	.....	.....	.....	.....
2,500 and over	.....	.....	.....	.....	.....	.....	.....	.....	(***)	(***)	(***)	(***)	.....	.....	.....	.....
No sheep shorn	.....	.....	.....	.....	970	7,891	755	4,449	(***)	(***)	(***)	(***)	324	1,792	455	1,650

See footnotes at end of table.

Table 34.—CLASSIFICATION BY NUMBER OF SHEEP SHORN—SHEEP AND LAMBS SHORN, WOOL, TOTAL SHEEP AND DISTRIBUTION BY AGE AND SEX; BY STATES: CENSUS OF 1950—Continued

State and number of sheep shorn	Sheep and lambs shorn, 1949		Wool shorn, 1949		All sheep and lambs, April 1, 1950		Ewes 6 months old and over, April 1, 1950		Yearling ewes, April 1, 1950		Older ewes, April 1, 1950		Rams and wethers 6 months old and over, Apr. 1, 1950		Lambs under 6 months old, April 1, 1950	
	Farms reporting	Number	Pounds	Value (dollars)	Farms reporting	Number	Farms reporting	Number	Farms reporting	Number	Farms reporting	Number	Farms reporting	Number	Farms reporting	Number
MIDDLE ATLANTIC—Con.																
New Jersey	422	6,343	43,565	19,105	721	15,022	653	7,858	(***)	(***)	(***)	(***)	451	1,523	509	5,641
Under 25	363	3,172	22,581	9,646	350	6,032	343	2,957	(***)	(***)	(***)	(***)	256	591	301	2,484
25 to 49	39	1,283	8,113	3,567	38	3,623	37	2,067	(***)	(***)	(***)	(***)	36	269	34	1,287
50 to 99	14	978	6,234	2,933	14	1,935	14	901	(***)	(***)	(***)	(***)	13	291	14	743
100 to 299	5	610	3,837	1,559	4	980	5	470	(***)	(***)	(***)	(***)	3	77	5	433
300 to 599	1	300	2,800	1,400	1	350	1	294	(***)	(***)	(***)	(***)	1	6	1	50
600 to 999	.....	.....	.....	.....	.....	.....	.....	.....	(***)	(***)	(***)	(***)	.....	.....	.....	.....
1,000 to 2,499	.....	.....	.....	.....	.....	.....	.....	.....	(***)	(***)	(***)	(***)	.....	.....	.....	.....
2,500 and over	.....	.....	.....	.....	.....	.....	.....	.....	(***)	(***)	(***)	(***)	.....	.....	.....	.....
No sheep shorn	.....	.....	.....	.....	314	2,102	253	1,169	(***)	(***)	(***)	(***)	142	289	154	644
Pennsylvania	6,557	169,480	1,278,870	644,939	7,976	254,847	7,425	143,202	(***)	(***)	(***)	(***)	4,831	39,494	5,527	72,151
Under 25	4,687	44,014	309,280	145,161	4,418	76,903	4,249	41,336	(***)	(***)	(***)	(***)	2,622	6,068	3,393	29,499
25 to 49	984	33,176	229,477	112,765	942	50,274	931	28,903	(***)	(***)	(***)	(***)	751	4,197	712	17,174
50 to 99	543	35,970	271,777	139,876	528	47,558	519	27,673	(***)	(***)	(***)	(***)	491	8,833	322	11,052
100 to 299	318	47,162	392,211	205,648	315	54,761	314	31,276	(***)	(***)	(***)	(***)	294	15,144	180	8,341
300 to 599	24	8,528	68,724	36,679	24	10,123	24	5,397	(***)	(***)	(***)	(***)	24	2,728	16	1,998
600 to 999	1	630	7,401	4,810	1	1,190	1	730	(***)	(***)	(***)	(***)	1	160	1	300
1,000 to 2,499	.....	.....	.....	.....	.....	.....	.....	.....	(***)	(***)	(***)	(***)	.....	.....	.....	.....
2,500 and over	.....	.....	.....	.....	.....	.....	.....	.....	(***)	(***)	(***)	(***)	.....	.....	.....	.....
No sheep shorn	.....	.....	.....	.....	1,748	14,038	1,387	7,887	(***)	(***)	(***)	(***)	648	2,364	903	3,787
E. N. CENTRAL																
Ohio	29,601	846,371	6,866,813	3,381,698	31,576	1,142,955	30,383	695,162	(***)	(***)	(***)	(***)	19,176	98,834	20,869	348,959
Under 25	18,759	222,659	1,830,894	865,666	17,419	345,994	17,016	209,056	(***)	(***)	(***)	(***)	9,754	18,487	11,849	118,451
25 to 49	6,793	226,671	1,853,676	904,144	6,434	315,145	6,379	197,101	(***)	(***)	(***)	(***)	4,888	18,241	4,421	99,803
50 to 99	2,891	187,652	1,563,782	789,131	2,786	237,431	2,762	148,043	(***)	(***)	(***)	(***)	2,343	19,365	1,877	70,023
100 to 299	1,040	151,197	1,252,709	646,679	994	157,732	976	92,543	(***)	(***)	(***)	(***)	889	25,381	655	39,808
300 to 599	94	37,203	234,973	113,708	89	27,067	84	13,624	(***)	(***)	(***)	(***)	76	6,887	60	6,556
600 to 999	17	12,168	73,689	39,210	16	8,351	15	4,705	(***)	(***)	(***)	(***)	15	2,857	10	789
1,000 to 2,499	7	8,821	57,090	23,160	7	6,256	7	1,716	(***)	(***)	(***)	(***)	6	2,076	6	2,464
2,500 and over	.....	.....	.....	.....	.....	.....	.....	.....	(***)	(***)	(***)	(***)	.....	.....	.....	.....
No sheep shorn	.....	.....	.....	.....	3,831	44,979	3,144	28,374	(***)	(***)	(***)	(***)	1,205	5,540	1,991	11,065
Indiana	16,760	313,327	2,334,472	1,046,391	18,166	493,197	17,524	273,126	(***)	(***)	(***)	(***)	10,298	25,285	14,362	194,786
Under 25	13,590	152,198	1,201,510	539,717	12,304	253,165	12,063	138,939	(***)	(***)	(***)	(***)	7,075	12,527	9,997	101,699
25 to 49	2,430	78,647	586,987	265,778	2,253	122,046	2,238	67,075	(***)	(***)	(***)	(***)	1,700	5,077	1,963	49,894
50 to 99	556	34,951	260,541	119,448	517	52,395	512	28,247	(***)	(***)	(***)	(***)	420	2,146	461	22,002
100 to 299	148	22,070	153,622	66,973	127	22,618	125	12,709	(***)	(***)	(***)	(***)	100	1,306	107	8,603
300 to 599	26	10,540	56,742	25,866	23	6,960	20	3,984	(***)	(***)	(***)	(***)	19	875	17	2,101
600 to 999	4	2,671	10,584	4,094	2	730	.....	.....	(***)	(***)	(***)	(***)	2	730	.....	.....
1,000 to 2,499	4	5,750	24,836	9,834	3	429	3	210	(***)	(***)	(***)	(***)	3	135	3	84
2,500 and over	2	6,500	39,650	14,681	1	2,000	1	2,000	(***)	(***)	(***)	(***)	.....	.....	.....	.....
No sheep shorn	.....	.....	.....	.....	2,936	32,854	2,562	19,962	(***)	(***)	(***)	(***)	979	2,489	1,814	10,403
Illinois	18,967	341,040	2,666,234	1,124,144	21,138	561,347	20,346	298,828	(***)	(***)	(***)	(***)	12,101	33,558	17,169	228,961
Under 25	15,684	162,593	1,358,580	571,136	14,269	288,822	13,988	151,798	(***)	(***)	(***)	(***)	8,513	17,406	11,872	119,618
25 to 49	2,434	79,377	630,579	264,713	2,287	129,412	2,271	69,010	(***)	(***)	(***)	(***)	1,740	5,219	2,106	55,183
50 to 99	627	39,956	305,913	131,080	573	59,116	564	31,794	(***)	(***)	(***)	(***)	465	2,880	512	24,442
100 to 299	187	29,287	195,006	80,715	157	32,994	155	16,494	(***)	(***)	(***)	(***)	122	3,011	140	13,489
300 to 599	19	7,389	40,843	18,196	15	3,261	13	1,537	(***)	(***)	(***)	(***)	12	524	10	1,220
600 to 999	7	5,247	30,725	13,213	5	4,333	5	2,247	(***)	(***)	(***)	(***)	5	365	5	1,721
1,000 to 2,499	6	8,873	53,676	23,069	3	3,170	3	2,985	(***)	(***)	(***)	(***)	2	35	3	150
2,500 and over	3	8,318	50,912	22,022	2	988	1	494	(***)	(***)	(***)	(***)	1	26	1	468
No sheep shorn	.....	.....	.....	.....	3,827	39,231	3,346	22,469	(***)	(***)	(***)	(***)	1,241	4,092	2,520	12,670
Michigan	8,568	288,672	2,342,673	1,123,043	9,180	387,684	8,810	256,559	(***)	(***)	(***)	(***)	6,155	33,096	5,386	98,029
Under 25	4,318	54,586	445,179	207,882	3,964	81,182	3,876	51,535	(***)	(***)	(***)	(***)	2,446	5,354	2,426	24,293
25 to 49	2,643	90,100	716,812	340,933	2,512	119,395	2,483	80,375	(***)	(***)	(***)	(***)	2,000	7,127	1,541	31,893
50 to 99	1,196	77,439	640,691	310,521	1,156	97,881	1,143	67,552	(***)	(***)	(***)	(***)	978	6,233	682	24,096
100 to 299	375	51,518	432,596	211,999	367	59,023	364	39,522	(***)	(***)	(***)	(***)	324	7,507	215	11,994
300 to 599	32	11,744	90,100	43,631	29	11,178	29	5,475	(***)	(***)	(***)	(***)	26	2,821	17	2,882
600 to 999	3	2,285	12,015	5,765	3	1,010	3	951	(***)	(***)	(***)	(***)	3	58	1	1
1,000 to 2,499	1	1,000	5,280	2,312	1	250	1	150	(***)	(***)	(***)	(***)	1	79	1	21
2,500 and over	.....	.....	.....	.....	.....	.....	.....	.....	(***)	(***)	(***)	(***)	.....	.....	.....	.....
No sheep shorn	.....	.....	.....	.....	1,148	17,765	911	10,999	(***)	(***)	(***)	(***)	377	3,917	503	2,849
Wisconsin	8,826	165,198	1,318,465	582,704	9,888	259,172	9,393	152,280	(***)	(***)	(***)	(***)	5,241	19,861	6,306	87,031
Under 25	6,797	63,050	533,238	234,578	6,204	103,750	6,007	59,806	(***)	(***)	(***)	(***)	3,150	5,748	4,032	38,196
25 to 49	1,425	47,876	377,231	167,354	1,339	70,550	1,325	42,645	(***)	(***)	(***)	(***)	1,069	4,910	950	22,995
50 to 99	530	36,114	276,644	123,903	524	50,738	520	31,948	(***)	(***)	(***)	(***)	442	1,975	396	16,815
100 to 299	68	9,584	70,772	30,571	66	12,727	65	7,479	(***)	(***)	(***)	(***)	60	595	52	4,653
300 to 599	1	315	5,399	2,530	2	962	2	515	(***)	(***)	(***)	(***)	2	57	2	390
600 to 999	1	680	5,270	2,435	1	887	.....	.....	(***)	(***)	(***)	(***)	1	887	.....	.....
1,000 to 2,499	3	4,181	26,147	10,316	3	1,888	3	332	(***)	(***)	(***)	(***)	3	1,362	3	194
2,500 and over	1	3,398	23,764	11,017	1	2,225	1	70	(***)	(***)	(***)	(***)	1	2,100	1	55
No sheep shorn	.....	.....	.....	.....	1,748	15,445	1,470	9,485	(***)	(***)	(***)	(***)	513	2,227	870	3,733

See footnotes at end of table.

Table 34.—CLASSIFICATION BY NUMBER OF SHEEP SHORN—SHEEP AND LAMBS SHORN, WOOL, TOTAL SHEEP AND DISTRIBUTION BY AGE AND SEX; BY STATES: CENSUS OF 1950—Continued

State and number of sheep shorn	Sheep and lambs shorn, 1949		Wool shorn, 1949		All sheep and lambs, April 1, 1950		Ewes 6 months old and over, April 1, 1950		Yearling ewes, April 1, 1950		Older ewes, April 1, 1950		Rams and wethers 6 months old and over, Apr. 1, 1950		Lambs under 6 months old, April 1, 1950	
	Farms reporting	Number	Pounds	Value (dollars)	Farms reporting	Number	Farms reporting	Number	Farms reporting	Number	Farms reporting	Number	Farms reporting	Number	Farms reporting	Number
W. N. CENTRAL																
Minnesota	17,791	490,152	3,780,501	1,697,021	18,942	655,030	18,451	434,361	(***)	(***)	(***)	(***)	10,969	51,103	10,874	169,566
Under 25	11,416	130,479	1,079,548	479,015	10,245	196,654	10,095	124,360	(***)	(***)	(***)	(***)	5,480	9,990	6,127	62,304
25 to 49	4,199	141,836	1,111,869	496,442	3,915	187,244	3,886	127,321	(***)	(***)	(***)	(***)	3,003	8,306	2,326	51,617
50 to 99	1,670	107,478	824,334	369,766	1,564	133,109	1,548	92,216	(***)	(***)	(***)	(***)	1,309	8,121	906	32,772
100 to 299	454	64,943	465,053	211,429	406	67,094	397	46,276	(***)	(***)	(***)	(***)	327	6,476	234	14,342
300 to 599	34	13,128	78,763	33,469	26	8,094	21	4,273	(***)	(***)	(***)	(***)	25	3,008	11	813
600 to 999	9	6,443	39,277	17,235	8	3,113	7	1,950	(***)	(***)	(***)	(***)	5	1,113	1	50
1,000 to 2,499	8	12,245	84,577	42,451	8	9,928	4	2,964	(***)	(***)	(***)	(***)	7	6,466	3	498
2,500 and over	1	13,600	97,080	47,214	1	4,100	1	2,050	(***)	(***)	(***)	(***)	1	2,050	.....	.....
No sheep shorn	.....	.....	.....	.....	2,769	45,694	2,492	32,951	(***)	(***)	(***)	(***)	812	5,573	1,266	7,170
Iowa	22,327	652,152	5,087,946	2,248,831	23,304	898,409	22,372	518,057	(***)	(***)	(***)	(***)	12,446	58,943	16,925	321,409
Under 25	15,058	171,640	1,482,208	650,070	13,083	287,954	12,812	162,137	(***)	(***)	(***)	(***)	6,883	16,079	9,483	109,738
25 to 49	4,532	151,619	1,268,065	563,169	4,087	232,655	4,046	132,866	(***)	(***)	(***)	(***)	2,850	9,278	3,372	90,511
50 to 99	1,813	118,684	972,055	438,006	1,625	165,549	1,614	97,410	(***)	(***)	(***)	(***)	1,200	6,395	1,328	61,744
100 to 299	753	113,127	818,906	365,253	602	112,740	581	65,349	(***)	(***)	(***)	(***)	457	10,124	481	37,267
300 to 599	130	54,992	388,771	121,340	70	20,443	67	9,688	(***)	(***)	(***)	(***)	50	4,741	57	6,014
600 to 999	26	19,601	105,069	45,381	16	6,941	14	3,985	(***)	(***)	(***)	(***)	7	1,733	12	1,223
1,000 to 2,499	14	18,060	116,963	51,033	11	9,315	11	5,304	(***)	(***)	(***)	(***)	10	3,442	5	569
2,500 and over	1	4,429	35,909	14,579	.....	.....	.....	.....	(***)	(***)	(***)	(***)	.....	.....	.....	.....
No sheep shorn	.....	.....	.....	.....	3,810	62,812	3,227	41,318	(***)	(***)	(***)	(***)	989	7,151	2,187	14,343
Missouri	25,461	764,466	5,324,557	2,362,594	25,401	1,160,109	24,441	610,600	(***)	(***)	(***)	(***)	16,081	56,483	22,560	493,026
Under 25	15,198	207,323	1,482,888	648,129	13,257	372,174	13,089	193,737	(***)	(***)	(***)	(***)	8,250	14,928	11,974	163,509
25 to 49	7,185	238,028	1,710,261	761,435	6,484	386,898	6,420	204,338	(***)	(***)	(***)	(***)	4,810	13,674	6,071	168,886
50 to 99	2,275	143,886	1,039,345	468,529	2,035	214,082	2,018	116,188	(***)	(***)	(***)	(***)	1,611	6,934	1,884	90,960
100 to 299	669	95,967	654,045	293,770	565	100,921	551	55,040	(***)	(***)	(***)	(***)	448	5,471	506	40,410
300 to 599	107	41,261	220,616	97,662	78	22,321	73	11,327	(***)	(***)	(***)	(***)	61	2,634	67	8,360
600 to 999	13	9,812	54,535	24,139	8	9,008	8	4,317	(***)	(***)	(***)	(***)	6	809	7	3,882
1,000 to 2,499	12	16,839	75,912	32,630	7	6,397	3	1,508	(***)	(***)	(***)	(***)	5	2,411	4	2,478
2,500 and over	2	11,350	86,955	36,300	2	6,572	1	52	(***)	(***)	(***)	(***)	1	6,020	1	500
No sheep shorn	.....	.....	.....	.....	2,965	41,736	2,278	24,093	(***)	(***)	(***)	(***)	889	3,602	2,046	14,041
North Dakota	5,993	318,033	2,714,972	1,182,021	6,369	385,921	6,203	292,938	3,830	54,459	5,759	238,479	4,281	16,524	3,155	76,459
Under 25	2,396	30,362	277,460	116,750	2,125	47,008	(*)	33,049	1,232	6,719	1,969	26,330	1,210	1,798	1,118	12,161
25 to 49	1,706	59,338	515,936	218,617	1,549	76,710	(*)	55,259	995	10,601	1,485	44,658	1,194	2,221	834	19,230
50 to 99	1,260	83,619	716,568	305,602	1,165	97,881	(*)	75,487	828	13,553	1,113	61,934	1,016	3,350	553	19,044
100 to 299	544	78,589	668,573	292,021	500	81,875	(*)	63,709	370	11,428	472	52,281	433	3,249	252	14,917
300 to 599	56	21,775	189,780	88,032	52	23,539	(*)	18,000	33	2,717	49	15,283	43	1,080	26	4,459
600 to 999	21	15,736	140,167	64,942	23	15,487	(*)	11,631	15	1,912	20	9,719	20	595	8	3,261
1,000 to 2,499	8	8,905	83,526	40,898	7	6,225	(*)	5,190	5	1,432	7	3,758	6	215	2	820
2,500 and over	2	19,709	122,962	55,159	2	4,150	(*)	965	2	515	1	450	1	3,025	1	160
No sheep shorn	.....	.....	.....	.....	946	33,046	(*)	29,648	350	5,582	643	24,066	358	991	361	2,407
South Dakota	8,987	681,833	5,669,845	2,781,784	9,622	888,610	9,348	624,176	4,960	132,798	8,690	491,378	5,021	34,332	6,099	230,102
Under 25	4,338	56,052	508,418	218,480	3,820	96,294	(*)	59,538	1,907	10,978	3,566	48,560	1,640	2,635	2,584	34,121
25 to 49	2,184	74,572	649,884	281,121	2,000	114,100	(*)	73,169	1,159	15,093	1,892	58,076	1,267	3,040	1,372	37,891
50 to 99	1,288	86,078	741,660	323,938	1,200	117,906	(*)	79,255	710	14,382	1,146	64,873	831	2,709	776	35,942
100 to 299	751	121,392	1,007,883	486,682	671	150,640	(*)	103,771	425	20,907	634	82,864	498	4,598	431	42,271
300 to 599	208	83,032	680,532	342,781	193	91,810	(*)	69,011	136	14,913	182	54,098	165	3,371	112	19,428
600 to 999	106	77,340	610,982	331,938	96	73,514	(*)	56,780	61	11,193	90	45,587	81	2,253	49	14,481
1,000 to 2,499	101	144,307	1,184,856	644,412	96	152,513	(*)	111,214	57	21,973	86	89,241	85	7,995	45	33,304
2,500 and over	11	39,060	285,630	152,432	11	32,130	(*)	25,670	8	9,860	9	15,810	9	3,620	5	2,840
No sheep shorn	.....	.....	.....	.....	1,535	59,703	(*)	45,768	497	13,499	1,085	32,269	445	4,111	725	9,824
Nebraska	2,705	209,845	1,705,593	716,649	3,457	313,932	3,153	158,728	(***)	(***)	(***)	(***)	1,784	67,628	2,613	87,576
Under 25	1,470	17,948	169,470	69,287	1,305	37,504	1,267	19,246	(***)	(***)	(***)	(***)	743	2,452	1,065	15,806
25 to 49	595	20,407	185,746	76,430	538	34,117	532	17,943	(***)	(***)	(***)	(***)	332	1,853	468	14,321
50 to 99	334	22,391	196,169	80,505	307	35,825	300	17,899	(***)	(***)	(***)	(***)	207	2,661	273	15,265
100 to 299	207	32,589	277,788	114,781	174	40,870	165	21,342	(***)	(***)	(***)	(***)	120	4,604	149	14,924
300 to 599	49	19,650	149,928	63,204	40	17,236	40	10,495	(***)	(***)	(***)	(***)	26	1,467	26	5,274
600 to 999	26	18,760	147,636	64,075	20	15,964	19	8,759	(***)	(***)	(***)	(***)	15	2,133	15	5,072
1,000 to 2,499	19	28,136	195,379	82,164	17	20,593	13	7,865	(***)	(***)	(***)	(***)	14	9,263	8	3,465
2,500 and over	5	49,964	383,477	166,203	5	33,598	4	11,935	(***)	(***)	(***)	(***)	4	14,696	3	6,967
No sheep shorn	.....	.....	.....	.....	1,051	78,225	813	43,244	(***)	(***)	(***)	(***)	323	28,499	606	6,482
Kansas	7,197	308,824	2,386,477	991,633	7,951	511,473	7,529	272,533	(***)	(***)	(***)	(***)	5,015	36,401	7,021	202,539
Under 25	4,147	51,927	422,159	173,048	3,675	102,574	3,607	51,521	(***)	(***)	(***)	(***)	2,454	6,024	3,337	45,029
25 to 49	1,794	60,293	486,487	198,790	1,645	113,217	1,631	56,493	(***)	(***)	(***)	(***)	1,215	6,259	1,594	50,465
50 to 99	788	51,477	415,077	172,317	719	86,221	712	44,702	(***)	(***)	(***)	(***)	581	3,292	697	38,227
100 to 299	381	56,633	458,526	194,174	343	82,883	335	43,408	(***)	(***)	(***)	(***)	264	4,076	321	35,399
300 to 599	54	20,491	161,112	66,793	42	20,372	41	10,823	(***)	(***)	(***)	(***)	29	1,470	36	8,079
600 to 999	13	9,834	72,585	30,373	10	8,188	7	3,920	(***)	(***)	(***)	(***)	8	1,700	6	2,568
1,000 to 2,499	15	21,819	167,781	72,178	10	22,004	9	11,964	(***)	(***)	(***)	(***)	5	3,735	7	6,305
2,500 and over	5	37,150	202,750	83,960	3	27,776	3	20,976	(***)	(***)	(***)	(***)	3	2,000	1	4,800
No sheep shorn	.....	.....	.....	.....	1,504	48,238	1,184	28,726	(***)	(***)	(***)	(***)	456	7,845	1,022	11,667

See footnotes at end of table.

Table 34.—CLASSIFICATION BY NUMBER OF SHEEP SHORN—SHEEP AND LAMBS SHORN, WOOL, TOTAL SHEEP AND DISTRIBUTION BY AGE AND SEX; BY STATES: CENSUS OF 1950—Continued

State and number of sheep shorn	Sheep and lambs shorn, 1949		Wool shorn, 1949		All sheep and lambs, April 1, 1950		Ewes 6 months old and over, April 1, 1950		Yearling ewes, April 1, 1950		Older ewes, April 1, 1950		Rams and wethers 6 months old and over, Apr. 1, 1950		Lambs under 6 months old, April 1, 1950	
	Farms reporting	Number	Pounds	Value (dollars)	Farms reporting	Number	Farms reporting	Number	Farms reporting	Number	Farms reporting	Number	Farms reporting	Number	Farms reporting	Number
S. ATLANTIC																
Delaware	64	1,460	8,947	3,492	92	2,838	83	1,503	(***)	(***)	(***)	(***)	62	182	70	1,153
Under 25	46	497	3,280	1,281	43	867	40	407	(***)	(***)	(***)	(***)	33	81	38	379
25 to 49	8	238	1,536	595	7	332	7	242	(***)	(***)	(***)	(***)	6	19	4	71
50 to 99	9	605	3,731	1,376	9	1,147	9	580	(***)	(***)	(***)	(***)	9	46	9	521
100 to 299	1	120	400	240	1	240	1	116	(***)	(***)	(***)	(***)	1	4	1	120
300 to 599	.....	.....	.....	.....	.....	.....	.....	.....	(***)	(***)	(***)	(***)	.....	.....	.....	.....
600 to 999	.....	.....	.....	.....	.....	.....	.....	.....	(***)	(***)	(***)	(***)	.....	.....	.....	.....
1,000 to 2,499	.....	.....	.....	.....	.....	.....	.....	.....	(***)	(***)	(***)	(***)	.....	.....	.....	.....
2,500 and over	.....	.....	.....	.....	.....	.....	.....	.....	(***)	(***)	(***)	(***)	.....	.....	.....	.....
No sheep shorn	.....	.....	.....	.....	32	252	26	158	(***)	(***)	(***)	(***)	13	32	18	62
Maryland	1,291	27,308	173,392	73,424	1,508	49,734	1,430	26,540	(***)	(***)	(***)	(***)	972	2,489	1,247	20,705
Under 25	923	11,139	73,511	30,545	876	20,207	856	10,623	(***)	(***)	(***)	(***)	555	1,125	755	8,459
25 to 49	280	9,079	56,630	24,349	270	15,359	264	8,062	(***)	(***)	(***)	(***)	226	739	251	6,558
50 to 99	76	5,021	30,380	13,122	75	8,352	75	4,556	(***)	(***)	(***)	(***)	71	228	71	3,568
100 to 299	11	1,531	10,304	4,140	12	2,692	12	1,628	(***)	(***)	(***)	(***)	10	35	11	1,029
300 to 599	1	538	2,567	1,268	1	865	1	470	(***)	(***)	(***)	(***)	1	95	1	300
600 to 999	.....	.....	.....	.....	.....	.....	.....	.....	(***)	(***)	(***)	(***)	.....	.....	.....	.....
1,000 to 2,499	.....	.....	.....	.....	.....	.....	.....	.....	(***)	(***)	(***)	(***)	.....	.....	.....	.....
2,500 and over	.....	.....	.....	.....	.....	.....	.....	.....	(***)	(***)	(***)	(***)	.....	.....	.....	.....
No sheep shorn	.....	.....	.....	.....	274	2,259	222	1,201	(***)	(***)	(***)	(***)	109	267	158	791
District of Columbia	.....	.....	.....	.....	1	5	1	4	(***)	(***)	(***)	(***)	1	1	.....	.....
Under 25	.....	.....	.....	.....	.....	.....	.....	.....	(***)	(***)	(***)	(***)	.....	.....	.....	.....
25 to 49	.....	.....	.....	.....	.....	.....	.....	.....	(***)	(***)	(***)	(***)	.....	.....	.....	.....
50 to 99	.....	.....	.....	.....	.....	.....	.....	.....	(***)	(***)	(***)	(***)	.....	.....	.....	.....
100 to 299	.....	.....	.....	.....	.....	.....	.....	.....	(***)	(***)	(***)	(***)	.....	.....	.....	.....
300 to 599	.....	.....	.....	.....	.....	.....	.....	.....	(***)	(***)	(***)	(***)	.....	.....	.....	.....
600 to 999	.....	.....	.....	.....	.....	.....	.....	.....	(***)	(***)	(***)	(***)	.....	.....	.....	.....
1,000 to 2,499	.....	.....	.....	.....	.....	.....	.....	.....	(***)	(***)	(***)	(***)	.....	.....	.....	.....
2,500 and over	.....	.....	.....	.....	.....	.....	.....	.....	(***)	(***)	(***)	(***)	.....	.....	.....	.....
No sheep shorn	.....	.....	.....	.....	1	5	1	4	(***)	(***)	(***)	(***)	1	1	.....	.....
Virginia	8,406	234,750	1,268,197	628,372	9,036	454,367	8,680	229,202	(***)	(***)	(***)	(***)	6,161	16,762	8,193	208,403
Under 25	5,162	67,036	361,156	176,553	4,891	135,307	4,826	67,315	(***)	(***)	(***)	(***)	3,188	5,426	4,529	62,566
25 to 49	2,194	72,334	384,292	191,283	2,120	137,557	2,100	69,105	(***)	(***)	(***)	(***)	1,753	4,630	2,020	63,822
50 to 99	779	50,959	275,920	136,980	759	93,237	752	47,738	(***)	(***)	(***)	(***)	685	3,007	701	42,492
100 to 299	248	34,007	190,223	95,082	244	62,614	243	32,232	(***)	(***)	(***)	(***)	212	1,999	230	28,383
300 to 599	20	8,314	39,206	19,816	19	12,375	19	5,584	(***)	(***)	(***)	(***)	17	922	18	5,869
600 to 999	3	2,100	17,400	8,658	3	5,378	3	2,978	(***)	(***)	(***)	(***)	2	95	3	2,305
1,000 to 2,499	.....	.....	.....	.....	.....	.....	.....	.....	(***)	(***)	(***)	(***)	.....	.....	.....	.....
2,500 and over	.....	.....	.....	.....	.....	.....	.....	.....	(***)	(***)	(***)	(***)	.....	.....	.....	.....
No sheep shorn	.....	.....	.....	.....	1,000	7,899	243	4,250	(***)	(***)	(***)	(***)	304	683	692	2,966
West Virginia	9,796	241,782	1,284,174	640,035	10,391	421,700	10,012	232,638	(***)	(***)	(***)	(***)	6,640	19,866	8,731	169,196
Under 25	6,739	93,336	472,128	230,371	6,362	172,355	6,310	92,169	(***)	(***)	(***)	(***)	3,839	6,240	5,471	73,946
25 to 49	2,140	74,024	386,022	193,222	2,085	127,175	2,060	68,796	(***)	(***)	(***)	(***)	1,806	5,490	1,819	52,889
50 to 99	730	47,075	258,211	129,716	719	74,571	717	43,660	(***)	(***)	(***)	(***)	533	3,373	597	27,538
100 to 299	181	24,636	150,619	77,875	177	34,160	175	19,941	(***)	(***)	(***)	(***)	170	3,730	125	10,489
300 to 599	5	1,971	13,694	7,031	4	2,233	4	1,555	(***)	(***)	(***)	(***)	4	293	4	385
600 to 999	1	740	3,500	1,820	1	1,130	1	920	(***)	(***)	(***)	(***)	1	10	1	200
1,000 to 2,499	.....	.....	.....	.....	.....	.....	.....	.....	(***)	(***)	(***)	(***)	.....	.....	.....	.....
2,500 and over	.....	.....	.....	.....	.....	.....	.....	.....	(***)	(***)	(***)	(***)	.....	.....	.....	.....
No sheep shorn	.....	.....	.....	.....	1,043	10,076	745	5,597	(***)	(***)	(***)	(***)	287	730	714	3,749
North Carolina	1,821	24,705	130,416	58,511	2,318	49,839	2,156	25,843	(***)	(***)	(***)	(***)	1,362	2,932	1,901	21,064
Under 25	1,604	15,767	83,259	37,708	1,517	29,846	1,483	14,791	(***)	(***)	(***)	(***)	944	1,754	1,336	13,301
25 to 49	172	5,432	27,183	11,979	165	9,519	164	4,870	(***)	(***)	(***)	(***)	133	447	156	4,202
50 to 99	37	2,376	13,174	6,064	36	3,730	36	1,983	(***)	(***)	(***)	(***)	30	193	34	1,554
100 to 299	7	730	3,600	1,760	6	720	6	381	(***)	(***)	(***)	(***)	5	21	5	318
300 to 599	1	400	2,200	1,000	1	750	1	375	(***)	(***)	(***)	(***)	1	25	1	350
600 to 999	.....	.....	.....	.....	.....	.....	.....	.....	(***)	(***)	(***)	(***)	.....	.....	.....	.....
1,000 to 2,499	.....	.....	.....	.....	.....	.....	.....	.....	(***)	(***)	(***)	(***)	.....	.....	.....	.....
2,500 and over	.....	.....	.....	.....	.....	.....	.....	.....	(***)	(***)	(***)	(***)	.....	.....	.....	.....
No sheep shorn	.....	.....	.....	.....	593	5,274	466	3,443	(***)	(***)	(***)	(***)	249	492	369	1,339
South Carolina	125	2,049	10,469	4,387	296	4,350	255	2,223	(***)	(***)	(***)	(***)	195	612	179	1,415
Under 25	100	903	4,937	1,964	94	1,452	90	734	(***)	(***)	(***)	(***)	73	171	78	547
25 to 49	18	605	3,168	1,342	18	840	17	442	(***)	(***)	(***)	(***)	18	106	17	292
50 to 99	6	416	2,114	980	6	642	6	346	(***)	(***)	(***)	(***)	5	47	6	249
100 to 299	1	125	250	101	1	108	1	75	(***)	(***)	(***)	(***)	1	2	1	31
300 to 599	.....	.....	.....	.....	.....	.....	.....	.....	(***)	(***)	(***)	(***)	.....	.....	.....	.....
600 to 999	.....	.....	.....	.....	.....	.....	.....	.....	(***)	(***)	(***)	(***)	.....	.....	.....	.....
1,000 to 2,499	.....	.....	.....	.....	.....	.....	.....	.....	(***)	(***)	(***)	(***)	.....	.....	.....	.....
2,500 and over	.....	.....	.....	.....	.....	.....	.....	.....	(***)	(***)	(***)	(***)	.....	.....	.....	.....
No sheep shorn	.....	.....	.....	.....	177	1,208	141	626	(***)	(***)	(***)	(***)	98	286	77	296

See footnotes at end of table.

Table 34.—CLASSIFICATION BY NUMBER OF SHEEP SHORN—SHEEP AND LAMBS SHORN, WOOL, TOTAL SHEEP AND DISTRIBUTION BY AGE AND SEX; BY STATES: CENSUS OF 1950—Continued

State and number of sheep shorn	Sheep and lambs shorn, 1949		Wool shorn, 1949		All sheep and lambs, April 1, 1950		Ewes 6 months old and over, April 1, 1950		Yearling ewes, April 1, 1950		Older ewes, April 1, 1950		Rams and wethers 6 months old and over, Apr. 1, 1950		Lambs under 6 months old, April 1, 1950	
	Farms reporting	Number	Pounds	Value (dollars)	Farms reporting	Number	Farms reporting	Number	Farms reporting	Number	Farms reporting	Number	Farms reporting	Number	Farms reporting	Number
S. ATLANTIC—Continued																
Georgia	293	5,666	29,917	12,562	551	9,775	473	5,199	(***)	(***)	(***)	(***)	348	1,060	385	3,516
Under 25	233	2,404	12,828	5,495	217	3,719	206	1,864	(***)	(***)	(***)	(***)	168	485	188	1,170
25 to 49	40	1,336	6,338	2,505	37	1,778	37	906	(***)	(***)	(***)	(***)	30	153	34	719
50 to 99	13	836	5,451	2,398	14	1,181	14	708	(***)	(***)	(***)	(***)	10	56	11	417
100 to 299	7	1,090	5,308	2,164	5	938	5	573	(***)	(***)	(***)	(***)	4	69	5	296
300 to 599	.....	.....	.....	.....	.....	.....	.....	.....	(***)	(***)	(***)	(***)	.....	.....	.....	.....
600 to 999	.....	.....	.....	.....	.....	.....	.....	.....	(***)	(***)	(***)	(***)	.....	.....	.....	.....
1,000 to 2,499	.....	.....	.....	.....	.....	.....	.....	.....	(***)	(***)	(***)	(***)	.....	.....	.....	.....
2,500 and over	.....	.....	.....	.....	.....	.....	.....	.....	(***)	(***)	(***)	(***)	.....	.....	.....	.....
No sheep shorn	.....	.....	.....	.....	278	2,159	211	1,148	(***)	(***)	(***)	(***)	136	297	147	714
Florida	76	3,060	12,420	4,779	146	3,599	133	1,743	(***)	(***)	(***)	(***)	105	743	106	1,113
Under 25	54	653	2,757	1,047	51	867	49	429	(***)	(***)	(***)	(***)	39	134	45	304
25 to 49	7	230	1,350	580	6	300	6	171	(***)	(***)	(***)	(***)	5	54	6	75
50 to 99	9	512	1,997	837	8	558	8	310	(***)	(***)	(***)	(***)	8	71	7	177
100 to 299	4	615	3,491	1,419	3	597	3	323	(***)	(***)	(***)	(***)	3	68	3	206
300 to 599	1	350	825	296	1	48	1	12	(***)	(***)	(***)	(***)	1	31	1	5
600 to 999	1	700	2,000	600	1	700	1	200	(***)	(***)	(***)	(***)	1	300	1	200
1,000 to 2,499	.....	.....	.....	.....	.....	.....	.....	.....	(***)	(***)	(***)	(***)	.....	.....	.....	.....
2,500 and over	.....	.....	.....	.....	.....	.....	.....	.....	(***)	(***)	(***)	(***)	.....	.....	.....	.....
No sheep shorn	.....	.....	.....	.....	76	529	65	298	(***)	(***)	(***)	(***)	48	85	43	146
E. S. CENTRAL																
Kentucky	13,659	511,439	3,255,535	1,599,294	13,983	981,783	13,472	474,146	(***)	(***)	(***)	(***)	10,178	32,454	13,160	475,183
Under 25	6,098	87,666	537,605	259,640	5,545	172,344	5,473	83,368	(***)	(***)	(***)	(***)	3,773	6,677	5,269	82,299
25 to 49	4,507	152,877	938,133	463,583	4,232	289,753	4,200	138,928	(***)	(***)	(***)	(***)	3,439	8,217	4,145	142,608
50 to 99	2,307	148,825	947,748	471,000	2,193	277,041	2,164	131,259	(***)	(***)	(***)	(***)	1,899	8,558	2,148	137,224
100 to 299	691	97,533	670,963	326,498	662	173,355	657	83,873	(***)	(***)	(***)	(***)	591	5,292	640	84,190
300 to 599	48	18,443	115,336	56,154	48	30,491	48	14,232	(***)	(***)	(***)	(***)	45	1,425	47	14,834
600 to 999	7	5,073	40,146	19,707	7	9,560	7	4,650	(***)	(***)	(***)	(***)	7	428	7	4,482
1,000 to 2,499	1	1,022	5,604	2,712	10	2,724	9	1,420	(***)	(***)	(***)	(***)	7	36	8	1,268
2,500 and over	.....	.....	.....	.....	.....	.....	.....	.....	(***)	(***)	(***)	(***)	.....	.....	.....	.....
No sheep shorn	.....	.....	.....	.....	1,286	26,515	914	16,416	(***)	(***)	(***)	(***)	417	1,821	896	8,278
Tennessee	7,265	200,450	1,019,990	487,406	7,656	368,127	7,317	185,442	(***)	(***)	(***)	(***)	5,776	16,025	7,109	166,660
Under 25	4,293	58,231	299,315	140,316	3,986	113,990	3,926	56,353	(***)	(***)	(***)	(***)	2,996	5,940	3,778	51,697
25 to 49	2,056	68,160	335,412	161,356	1,928	120,356	1,911	60,568	(***)	(***)	(***)	(***)	1,657	4,424	1,887	55,364
50 to 99	734	46,415	235,666	114,505	706	83,277	699	41,875	(***)	(***)	(***)	(***)	638	3,054	698	38,348
100 to 299	173	23,714	128,248	60,701	167	37,196	164	19,186	(***)	(***)	(***)	(***)	158	1,434	164	16,576
300 to 599	8	3,330	16,349	8,028	6	3,949	6	2,447	(***)	(***)	(***)	(***)	6	176	5	1,326
600 to 999	1	600	5,000	2,500	1	700	1	485	(***)	(***)	(***)	(***)	1	15	1	200
1,000 to 2,499	.....	.....	.....	.....	.....	.....	.....	.....	(***)	(***)	(***)	(***)	.....	.....	.....	.....
2,500 and over	.....	.....	.....	.....	.....	.....	.....	.....	(***)	(***)	(***)	(***)	.....	.....	.....	.....
No sheep shorn	.....	.....	.....	.....	862	8,659	610	4,528	(***)	(***)	(***)	(***)	320	982	576	3,149
Alabama	437	13,035	68,156	28,795	677	25,082	621	11,572	(***)	(***)	(***)	(***)	483	3,184	543	10,326
Under 25	303	3,058	16,117	6,788	278	5,802	267	2,602	(***)	(***)	(***)	(***)	226	679	243	2,521
25 to 49	63	2,447	10,503	4,548	60	3,732	60	1,857	(***)	(***)	(***)	(***)	56	372	57	1,503
50 to 99	44	2,977	16,219	6,781	44	5,391	44	2,684	(***)	(***)	(***)	(***)	37	427	44	2,280
100 to 299	24	3,453	19,867	8,341	26	5,877	24	2,751	(***)	(***)	(***)	(***)	24	598	26	2,520
300 to 599	3	1,100	5,450	2,337	3	1,775	3	625	(***)	(***)	(***)	(***)	3	575	3	575
600 to 999	.....	.....	.....	.....	.....	.....	.....	.....	(***)	(***)	(***)	(***)	.....	.....	.....	.....
1,000 to 2,499	.....	.....	.....	.....	.....	.....	.....	.....	(***)	(***)	(***)	(***)	.....	.....	.....	.....
2,500 and over	.....	.....	.....	.....	.....	.....	.....	.....	(***)	(***)	(***)	(***)	.....	.....	.....	.....
No sheep shorn	.....	.....	.....	.....	266	2,505	223	1,053	(***)	(***)	(***)	(***)	137	533	170	919
Mississippi	892	36,853	166,934	72,744	1,339	66,660	1,236	35,377	(***)	(***)	(***)	(***)	961	10,229	1,028	21,054
Under 25	559	5,740	28,514	12,174	530	10,297	516	5,178	(***)	(***)	(***)	(***)	418	1,165	466	3,954
25 to 49	154	4,992	25,041	10,477	145	9,163	144	5,029	(***)	(***)	(***)	(***)	128	822	137	3,312
50 to 99	93	6,008	25,161	11,268	85	9,282	86	4,967	(***)	(***)	(***)	(***)	71	1,038	82	3,277
100 to 299	66	10,388	48,878	21,031	63	15,450	61	8,350	(***)	(***)	(***)	(***)	60	2,133	58	4,967
300 to 599	15	5,675	19,540	8,684	15	8,516	15	3,714	(***)	(***)	(***)	(***)	15	2,561	15	2,241
600 to 999	4	3,050	15,800	7,430	4	3,828	4	2,489	(***)	(***)	(***)	(***)	3	514	3	825
1,000 to 2,499	1	1,000	4,000	1,680	1	2,000	1	1,000	(***)	(***)	(***)	(***)	1	700	1	300
2,500 and over	.....	.....	.....	.....	.....	.....	.....	.....	(***)	(***)	(***)	(***)	.....	.....	.....	.....
No sheep shorn	.....	.....	.....	.....	496	8,124	409	4,650	(***)	(***)	(***)	(***)	265	1,296	266	2,170
W. S. CENTRAL																
Arkansas	1,273	30,119	155,010	68,118	1,490	50,154	1,401	26,065	(***)	(***)	(***)	(***)	918	2,703	1,298	21,386
Under 25	873	10,906	55,714	23,473	763	19,067	748	9,513	(***)	(***)	(***)	(***)	498	1,163	707	8,391
25 to 49	302	9,914	50,961	22,029	266	15,293	264	7,928	(***)	(***)	(***)	(***)	213	683	257	6,682
50 to 99	66	4,389	21,476	9,601	56	6,203	56	3,319	(***)	(***)	(***)	(***)	50	373	55	2,511
100 to 299	30	4,310	24,777	11,940	29	5,348	29	2,750	(***)	(***)	(***)	(***)	29	188	29	2,410
300 to 599	2	600	2,082	1,075	1	25	1	12	(***)	(***)	(***)	(***)	1	12	1	1
600 to 999	.....	.....	.....	.....	.....	.....	.....	.....	(***)	(***)	(***)	(***)	.....	.....	.....	.....
1,000 to 2,499	.....	.....	.....	.....	.....	.....	.....	.....	(***)	(***)	(***)	(***)	.....	.....	.....	.....
2,500 and over	.....	.....	.....	.....	.....	.....	.....	.....	(***)	(***)	(***)	(***)	.....	.....	.....	.....
No sheep shorn	.....	.....	.....	.....	375	4,218	303	2,543	(***)	(***)	(***)	(***)	127	284	249	1,391

See footnotes at end of table.

Table 34.—CLASSIFICATION BY NUMBER OF SHEEP SHORN—SHEEP AND LAMBS SHORN, WOOL, TOTAL SHEEP AND DISTRIBUTION BY AGE AND SEX; BY STATES: CENSUS OF 1950—Continued

State and number of sheep shorn	Sheep and lambs shorn, 1949		Wool shorn, 1949		All sheep and lambs, April 1, 1950		Ewes 6 months old and over, April 1, 1950		Yearling ewes, April 1, 1950		Older ewes, April 1, 1950		Rams and wethers 6 months old and over, Apr. 1, 1950		Lambs under 6 months old, April 1, 1950	
	Farms reporting	Number	Pounds	Value (dollars)	Farms reporting	Number	Farms reporting	Number	Farms reporting	Number	Farms reporting	Number	Farms reporting	Number	Farms reporting	Number
W. S. CENTRAL—Con.																
Louisiana	1,543	66,493	232,324	97,430	2,698	90,519	2,459	49,052	(***)	(***)	(***)	(***)	1,742	14,800	2,020	26,667
Under 25	1,253	10,237	45,232	16,218	1,215	16,427	1,163	8,156	(***)	(***)	(***)	(***)	868	2,228	1,046	6,043
25 to 49	140	4,608	21,118	8,603	130	6,427	130	3,317	(***)	(***)	(***)	(***)	119	947	121	2,163
50 to 99	59	3,899	15,181	6,410	54	4,673	53	2,588	(***)	(***)	(***)	(***)	51	828	48	1,257
100 to 299	46	8,111	26,924	11,310	44	10,204	44	5,722	(***)	(***)	(***)	(***)	37	1,323	42	3,159
300 to 599	22	8,043	27,774	12,211	22	10,455	22	5,961	(***)	(***)	(***)	(***)	21	1,824	21	2,670
600 to 999	8	5,852	18,451	7,992	8	6,650	8	3,920	(***)	(***)	(***)	(***)	8	940	8	1,790
1,000 to 2,499	14	22,143	65,644	29,286	12	23,516	12	12,999	(***)	(***)	(***)	(***)	11	4,730	12	5,787
2,500 and over	1	3,600	12,000	5,400	1	3,500	1	2,000	(***)	(***)	(***)	(***)	1	700	1	800
No sheep shorn	.....	.....	.....	.....	1,212	8,667	1,026	4,389	(***)	(***)	(***)	(***)	626	1,280	721	2,998
Oklahoma	2,590	91,260	712,465	277,241	3,020	150,798	2,824	75,884	(***)	(***)	(***)	(***)	2,111	13,255	2,628	61,659
Under 25	1,401	18,147	143,312	55,098	1,244	34,030	1,226	17,126	(***)	(***)	(***)	(***)	928	2,416	1,126	14,488
25 to 49	715	24,018	186,785	71,389	652	40,779	642	20,608	(***)	(***)	(***)	(***)	545	2,380	623	17,791
50 to 99	330	22,030	176,080	68,804	293	33,728	291	17,460	(***)	(***)	(***)	(***)	247	1,950	278	14,318
100 to 299	120	18,317	136,019	52,861	111	25,038	111	13,300	(***)	(***)	(***)	(***)	95	1,880	107	9,858
300 to 599	20	5,792	42,493	17,838	11	5,085	11	2,609	(***)	(***)	(***)	(***)	8	717	11	1,759
600 to 999	3	1,956	17,776	7,451	1	9	1	7	(***)	(***)	(***)	(***)	.....	.....	1	2
1,000 to 2,499	1	1,000	10,000	3,800	1	1,101	1	35	(***)	(***)	(***)	(***)	1	1,040	1	26
2,500 and over	.....	.....	.....	.....	.....	.....	.....	.....	(***)	(***)	(***)	(***)	.....	.....	.....	.....
No sheep shorn	.....	.....	.....	.....	707	11,028	541	4,739	(***)	(***)	(***)	(***)	287	2,872	481	3,417
Texas	18,638	5,376,468	40,613,302	23,086,707	22,198	7,750,395	20,998	4,540,425	12,558	1,120,559	18,674	3,419,866	15,517	805,519	17,740	2,404,451
Under 25	5,808	64,705	488,101	231,191	5,394	120,149	(*)	67,904	2,975	17,202	4,726	50,702	3,670	11,017	4,432	41,228
25 to 49	2,665	92,746	736,207	376,793	2,453	155,635	(*)	90,114	1,444	19,726	2,270	70,388	1,805	11,705	2,226	53,816
50 to 99	2,776	187,952	1,497,173	796,923	2,604	296,933	(*)	170,582	1,485	35,947	2,413	134,635	1,945	26,478	2,345	99,873
100 to 299	3,755	621,866	4,841,798	2,693,186	3,530	901,013	(*)	508,763	2,201	104,899	3,210	403,864	2,833	102,889	3,118	289,361
300 to 599	1,573	618,462	4,653,269	2,654,341	1,533	885,884	(*)	504,562	1,052	124,484	1,369	380,078	1,327	117,256	1,296	264,066
600 to 999	734	544,468	4,236,407	2,436,918	725	787,185	(*)	449,101	500	107,452	642	341,649	648	90,859	583	247,225
1,000 to 2,499	931	1,434,388	11,160,630	6,420,354	915	2,082,904	(*)	1,233,608	688	318,054	837	915,554	833	184,689	747	664,607
2,500 and over	396	1,811,881	12,999,717	7,477,001	396	2,277,247	(*)	1,375,352	323	336,290	359	1,039,062	377	216,037	304	685,858
No sheep shorn	.....	.....	.....	.....	4,648	243,445	(*)	140,439	1,890	56,505	2,848	83,934	2,079	44,589	2,689	58,417
MOUNTAIN																
Montana	3,001	1,268,651	11,357,962	6,218,017	3,572	1,336,612	3,284	1,112,036	1,977	247,263	2,930	864,773	2,350	42,194	1,856	182,382
Under 25	956	9,275	97,023	46,786	858	23,218	(*)	14,587	498	4,205	750	10,382	532	1,320	492	7,311
25 to 49	396	13,720	137,967	68,585	358	22,990	(*)	14,611	231	3,694	337	10,917	273	966	239	7,413
50 to 99	394	26,787	254,461	128,191	362	42,589	(*)	26,365	245	4,197	345	22,168	286	1,186	255	15,038
100 to 299	507	82,617	749,069	380,238	456	103,217	(*)	70,957	288	11,604	435	59,353	382	2,290	289	29,970
300 to 599	206	86,118	751,425	386,226	174	81,861	(*)	64,631	101	9,617	162	55,014	148	2,091	78	15,139
600 to 999	167	127,752	1,108,748	581,278	150	110,327	(*)	94,175	83	19,876	137	74,299	129	3,113	45	13,039
1,000 to 2,499	273	395,577	3,526,750	1,879,019	257	367,461	(*)	318,702	133	55,374	241	263,328	223	10,728	75	38,031
2,500 and over	102	526,805	4,732,519	2,747,694	94	505,204	(*)	436,508	80	111,082	114	325,426	88	18,317	31	50,379
No sheep shorn	.....	.....	.....	.....	863	79,745	(*)	71,500	318	27,614	409	43,886	289	2,183	352	6,062
Idaho	3,310	855,728	8,357,924	3,740,795	4,549	1,508,690	3,779	813,290	2,189	152,420	3,295	660,870	2,246	20,891	3,561	674,509
Under 25	1,638	15,724	155,085	68,093	1,480	35,419	(*)	17,851	805	3,933	1,313	13,918	782	1,467	1,137	16,101
25 to 49	530	18,183	179,725	80,465	494	39,809	(*)	21,084	280	4,670	462	16,414	351	873	442	17,852
50 to 99	408	27,888	274,133	119,998	383	58,399	(*)	29,458	227	5,020	368	24,438	293	1,158	353	27,783
100 to 299	339	50,436	516,856	224,957	325	99,391	(*)	49,994	181	9,146	308	40,848	261	2,284	306	47,113
300 to 599	94	37,674	347,477	155,370	90	60,066	(*)	31,170	55	4,628	82	26,542	66	992	75	27,904
600 to 999	68	54,022	503,736	220,708	66	89,466	(*)	47,923	47	9,796	61	38,127	53	1,144	53	40,399
1,000 to 2,499	144	212,513	2,019,737	895,756	134	364,329	(*)	197,101	90	34,617	125	162,484	117	4,363	105	162,865
2,500 and over	89	439,288	4,361,175	1,975,448	88	721,342	(*)	398,103	62	72,694	84	325,409	81	7,980	69	315,259
No sheep shorn	.....	.....	.....	.....	1,489	40,469	(*)	20,606	442	7,916	492	12,690	242	630	1,021	19,233
Wyoming	2,452	1,570,015	15,125,552	7,016,028	2,993	1,828,838	2,677	1,542,034	1,703	295,399	2,441	1,246,635	1,983	56,798	1,686	230,006
Under 25	637	6,879	71,205	31,366	566	17,713	(*)	9,819	333	2,037	508	7,782	356	935	340	6,959
25 to 49	278	9,759	100,163	44,686	250	21,795	(*)	14,388	149	2,211	240	12,177	189	807	173	6,600
50 to 99	393	27,285	267,396	121,798	368	50,833	(*)	32,659	220	6,567	350	26,092	278	1,874	270	16,300
100 to 299	449	76,288	733,568	333,865	415	103,853	(*)	71,409	272	10,623	397	60,786	348	3,622	270	28,822
300 to 599	190	77,906	694,691	320,405	179	95,043	(*)	74,345	129	13,330	165	61,015	159	3,521	77	17,177
600 to 999	99	74,056	664,173	310,742	91	78,985	(*)	66,894	56	10,033	89	56,861	79	2,269	30	9,822
1,000 to 2,499	225	359,417	3,422,398	1,619,604	214	395,104	(*)	331,383	162	60,831	200	270,552	185	9,062	82	54,659
2,500 and over	181	938,425	9,171,958	4,233,562	179	955,340	(*)	848,363	151	174,912	175	673,451	171	26,969	49	80,008
No sheep shorn	.....	.....	.....	.....	731	110,172	(*)	92,774	231	14,855	317	77,919	218	7,739	395	9,659
Colorado	3,662	1,178,748	10,069,384	4,885,659	4,902	1,657,425	4,273	1,156,491	2,412	194,958	3,795	961,533	2,824	104,049	3,345	396,885
Under 25	1,075	10,911	97,515	43,898	993	33,895	(*)	19,597	544	4,944	884	14,653	516	2,646	715	11,652
25 to 49	464	16,061	143,467	63,793	428	33,509	(*)	20,632	237	4,099	401	16,533	274	720	347	12,157
50 to 99	515	35,601	304,688	143,378	473	69,303	(*)	38,469	252	4,313	456	34,156	345	3,639	392	27,195
100 to 299	800	138,576	1,235,113	571,539	749	238,839	(*)	135,265	371	15,886	697	119,379	578	7,693	610	95,881
300 to 599	315	126,483	1,121,598	516,938	289	184,569	(*)	116,887	158	14,153	272	102,734	247	5,922	209	61,760
600 to 999	185	140,233	1,156,760	562,850	179	176,203	(*)	124,267	120	19,341	166	104,926	157	8,646	107	43,290
1,000 to 2,499	214	312,380	2,605,330	1,285,891	207	350,693	(*)	277,010	149	41,218	189	235,792	178	14,893	94	58,790
2,500 and over	94	398,503	3,404,913	1,697,372	89	414,388	(*)	346,676	72	51,894	85	294,782	83	20,620	32	47,092
No sheep shorn	.....	.....	.....	.....	1,495	156,026	(*)	77,688	509	39,110	645	38,578	446	39,270	839	39,068

See footnotes at end of table.

Table 34.—CLASSIFICATION BY NUMBER OF SHEEP SHORN—SHEEP AND LAMBS SHORN, WOOL, TOTAL SHEEP AND DISTRIBUTION BY AGE AND SEX; BY STATES: CENSUS OF 1950—Continued

State and number of sheep shorn	Sheep and lambs shorn, 1949		Wool shorn, 1949		All sheep and lambs, April 1, 1950		Ewes 6 months old and over, April 1, 1950		Yearling ewes, April 1, 1950		Older ewes, April 1, 1950		Rams and wethers 6 months old and over, Apr. 1, 1950		Lambs under 6 months old, April 1, 1950	
	Farms reporting	Number	Pounds	Value (dollars)	Farms reporting	Number	Farms reporting	Number	Farms reporting	Number	Farms reporting	Number	Farms reporting	Number	Farms reporting	Number
MOUNTAIN—Con.																
New Mexico	2,530	1,006,743	9,010,186	4,448,595	3,267	1,196,562	3,073	988,621	2,003	209,846	2,695	778,775	1,794	48,799	1,482	159,142
Under 25	857	8,998	72,603	29,094	820	17,291	(*)	12,065	471	3,538	688	8,527	336	1,234	459	3,992
25 to 49	349	11,940	95,171	38,710	337	18,292	(*)	13,809	222	3,735	313	10,074	214	864	157	3,619
50 to 99	327	22,043	164,819	69,217	317	30,222	(*)	22,983	207	5,136	299	17,847	236	1,388	145	5,851
100 to 299	419	70,092	560,015	244,890	404	89,624	(*)	71,597	295	14,778	390	56,819	305	3,260	172	14,767
300 to 599	223	89,005	784,068	371,885	215	108,224	(*)	90,553	154	18,232	203	72,321	168	3,735	88	13,936
600 to 999	124	93,032	807,782	403,897	117	105,281	(*)	90,424	91	16,323	112	74,101	93	2,566	46	12,291
1,000 to 2,499	152	229,149	2,258,321	1,188,204	148	266,268	(*)	229,921	126	41,944	144	187,977	135	8,442	57	27,905
2,500 and over	79	482,484	4,267,407	2,102,698	79	525,324	(*)	428,749	71	96,685	75	332,064	69	24,943	36	71,632
No sheep shorn	.....	.....	.....	.....	830	36,036	(*)	28,520	366	9,475	471	19,045	238	2,367	322	5,149
Arizona	205	312,337	2,225,787	846,288	411	472,797	335	315,538	215	74,650	273	240,888	229	13,550	273	143,709
Under 25	111	1,084	8,579	3,566	105	2,270	(*)	1,209	63	274	86	935	71	137	81	924
25 to 49	19	671	5,177	2,291	18	1,055	(*)	552	13	190	16	362	15	34	17	469
50 to 99	19	1,294	10,196	4,563	16	1,584	(*)	945	9	161	15	784	13	119	14	520
100 to 299	15	2,717	20,941	10,362	15	4,852	(*)	2,951	13	1,361	15	1,590	14	182	12	1,719
300 to 599	6	2,750	22,045	9,299	6	4,157	(*)	2,650	3	348	6	2,302	4	321	4	1,186
600 to 999	2	1,400	11,600	4,640	2	2,250	(*)	1,654	2	175	2	1,479	2	46	1	550
1,000 to 2,499	4	7,550	70,168	35,327	4	11,553	(*)	8,196	3	1,190	4	7,006	4	207	3	3,150
2,500 and over	29	294,871	2,077,081	776,240	29	407,171	(*)	276,230	24	62,920	28	213,310	27	11,454	24	119,487
No sheep shorn	.....	.....	.....	.....	216	37,905	(*)	21,151	85	8,031	101	13,120	79	1,050	117	15,704
Utah	2,986	958,110	8,398,058	4,097,506	3,903	1,101,324	3,604	963,945	2,276	160,380	3,158	803,565	1,842	27,064	2,104	110,315
Under 25	1,724	14,462	136,190	57,491	1,605	27,298	(*)	16,403	905	4,176	1,424	12,227	642	1,476	1,010	9,419
25 to 49	300	10,054	95,176	40,563	281	18,059	(*)	10,890	176	1,953	267	8,937	184	732	202	6,437
50 to 99	226	15,049	137,594	63,050	219	24,530	(*)	15,774	149	2,569	218	13,205	152	710	145	8,046
100 to 299	226	37,430	347,011	161,988	224	50,158	(*)	35,079	176	5,998	216	29,081	182	1,916	139	13,163
300 to 599	126	53,223	468,098	221,412	125	66,814	(*)	50,574	108	10,843	118	39,731	106	1,783	64	14,457
600 to 999	70	55,802	483,874	228,552	70	60,933	(*)	55,163	54	8,713	67	46,450	63	1,548	19	4,222
1,000 to 2,499	210	332,011	2,849,335	1,378,109	203	349,563	(*)	316,758	180	52,864	195	263,894	190	7,705	51	25,100
2,500 and over	104	440,079	3,880,780	1,946,341	103	450,069	(*)	425,013	85	68,296	102	356,717	92	9,365	14	15,691
No sheep shorn	.....	.....	.....	.....	1,073	53,900	(*)	38,291	443	4,968	551	33,323	231	1,829	460	13,780
Nevada	460	266,681	2,305,906	1,205,057	647	320,733	567	261,756	367	59,550	493	202,206	373	10,336	427	48,641
Under 25	238	2,631	23,947	9,956	225	4,924	(*)	2,747	136	711	199	2,036	142	285	161	1,892
25 to 49	75	2,450	23,199	10,527	74	6,959	(*)	4,753	44	2,422	68	2,331	60	209	59	1,997
50 to 99	49	3,203	29,124	13,428	48	5,884	(*)	3,430	35	844	46	2,586	38	235	41	2,219
100 to 299	27	4,312	38,752	18,505	26	7,645	(*)	4,400	14	796	23	3,604	18	160	17	3,085
300 to 599	6	2,400	19,730	10,155	6	3,195	(*)	1,964	4	538	6	1,426	4	63	5	1,168
600 to 999	3	2,345	29,201	12,734	3	4,755	(*)	2,308	3	720	3	1,588	3	137	3	2,310
1,000 to 2,499	22	37,782	353,128	180,998	22	60,524	(*)	40,480	17	10,451	21	30,029	20	5,347	14	14,697
2,500 and over	40	211,558	1,788,825	948,754	40	221,790	(*)	197,262	33	41,952	39	155,310	37	3,747	15	20,781
No sheep shorn	.....	.....	.....	.....	203	5,057	(*)	4,412	81	1,116	88	3,296	51	153	112	492
PACIFIC																
Washington	1,602	226,666	2,075,742	938,618	2,386	368,334	2,067	197,719	1,192	50,188	1,798	147,531	1,163	9,006	1,754	161,609
Under 25	1,046	8,380	73,258	30,418	945	16,586	(*)	8,741	524	2,172	851	6,569	542	899	712	6,946
25 to 49	238	8,195	71,091	30,413	219	15,262	(*)	8,071	136	1,537	212	6,534	169	505	204	6,686
50 to 99	158	10,283	88,934	37,434	149	19,813	(*)	10,558	100	1,688	143	8,870	122	376	139	8,879
100 to 299	86	12,407	97,441	42,373	84	21,471	(*)	11,978	52	1,812	83	10,166	63	547	73	8,946
300 to 599	10	3,865	32,845	14,044	10	7,533	(*)	4,174	6	629	10	3,545	8	202	9	3,157
600 to 999	6	4,666	39,050	17,632	5	5,530	(*)	2,943	4	470	5	2,473	4	172	4	2,415
1,000 to 2,499	29	46,568	443,342	192,446	29	77,975	(*)	40,330	20	7,776	28	32,554	24	727	25	36,918
2,500 and over	29	132,302	1,229,781	573,858	27	194,550	(*)	106,845	21	32,810	26	74,035	22	2,891	25	84,814
No sheep shorn	.....	.....	.....	.....	918	9,614	(*)	4,079	329	1,294	440	2,785	209	2,687	563	2,848
Oregon	5,268	593,987	4,889,847	2,249,790	6,398	913,435	5,840	522,405	3,796	102,597	5,327	419,808	4,306	32,877	5,266	358,153
Under 25	2,140	23,848	205,405	92,026	1,975	49,433	(*)	26,397	1,172	5,966	1,824	20,431	1,322	2,606	1,590	20,430
25 to 49	1,146	39,929	319,920	147,201	1,080	68,425	(*)	37,752	702	7,312	1,034	30,440	875	2,799	995	27,874
50 to 99	947	64,113	486,496	223,635	901	100,571	(*)	56,190	625	10,342	877	45,848	784	3,931	830	40,450
100 to 299	732	112,370	825,026	371,612	712	158,175	(*)	86,469	542	15,717	684	70,752	642	7,829	678	63,877
300 to 599	142	56,008	385,575	177,416	141	71,830	(*)	39,397	107	6,500	137	32,897	128	4,163	133	28,270
600 to 999	52	38,442	291,015	131,107	49	47,908	(*)	26,922	37	5,237	46	21,685	47	2,427	41	18,559
1,000 to 2,499	76	115,654	1,022,159	484,924	75	174,130	(*)	99,133	48	16,030	72	83,103	68	3,471	59	71,526
2,500 and over	33	143,623	1,354,251	621,869	33	220,912	(*)	135,726	22	30,663	33	105,063	32	4,311	23	80,875
No sheep shorn	.....	.....	.....	.....	1,432	22,051	(*)	14,419	541	4,830	620	9,589	408	1,340	917	6,242
California	5,068	1,637,547	11,249,705	5,652,578	7,934	2,056,663	6,709	1,156,913	4,017	247,244	5,717	909,669	4,513	70,530	6,033	829,220
Under 25	2,063	19,248	151,948	69,954	1,960	34,039	(*)	18,261	1,020	4,761	1,719	13,500	1,242	2,584	1,509	13,194
25 to 49	635	21,640	161,360	75,827	607	35,739	(*)	19,360	369	4,353	557	15,007	479	1,973	546	14,406
50 to 99	597	41,464	303,888	146,624	568	66,271	(*)	37,297	362	7,459	542	29,838	479	2,495	524	26,479
100 to 299	740	123,506	845,747	419,467	710	175,239	(*)	96,249	480	17,499	661	78,750	609	6,642	653	72,348
300 to 599	390	158,438	1,116,615	576,579	379	225,159	(*)	126,989	265	25,319	361	101,670	335	6,584	353	91,586
600 to 999	218	162,799	1,113,450	569,734	215	221,725	(*)	125,283	153	25,538	204	99,745	186	6,332	201	90,110
1,000 to 2,499	295	453,024	3,289,599	1,680,863	306	573,454	(*)	337,180	210	70,611	288	266,569	251	11,903	269	224,371
2,500 and over	130	657,428	4,267,098	2,113,530	121	634,883	(*)	351,900	81	70,406	108	281,494	103	27,740	108	255,243
No sheep shorn	.....	.....	.....	.....	3,068	90,154	(*)	44,394	1,077	21,298	1,277	23,096	829	4,277	1,870	41,493

*Not available.
***Not available; separate inquiry not on questionnaire for all States. See text.
[1]These are totals for 14 States only, representing those where separate inquiries were on the questionnaire for yearling ewes and older ewes.
[2]These are totals for the 34 States and the District of Columbia representing those where separate inquiries were not on the questionnaire for yearling ewes and older ewes.

Table 35.—FARMS REPORTING SHEEP AND LAMBS SHORN, BY NUMBER SHORN, BY DIVISIONS AND STATES: 1949, 1939, AND 1929

	Region, division, and State	Total farms reporting			Under 25 shorn			25 to 49 shorn			50 to 99 shorn		
		1949	1939	1929	1949	1939	1929	1949	1939	1929	1949	1939	1929
1	**United States**	285,534	501,956	472,917	170,912	297,929	275,438	60,022	107,269	100,164	28,420	51,637	50,849
2	The North	186,821	335,553	308,540	122,978	218,166	193,653	40,131	73,798	68,622	16,319	30,484	31,913
3	The South	68,169	118,002	111,525	35,449	64,209	65,872	15,461	25,639	24,126	8,068	13,528	11,468
4	The West	30,544	48,401	52,852	12,485	15,554	15,913	4,430	7,832	7,416	4,033	7,625	7,468
	Geographic Divisions:												
5	New England	3,111	4,456	7,850	2,683	3,685	6,075	298	554	1,245	106	169	425
6	Middle Atlantic	10,527	17,880	26,643	7,124	10,999	16,205	1,913	3,763	6,035	985	2,024	2,916
7	East North Central	82,722	144,048	151,136	59,148	95,969	95,305	15,725	31,415	35,078	5,800	12,154	15,016
8	West North Central	90,461	169,169	122,911	54,023	107,513	76,068	22,195	38,066	26,264	9,428	16,137	13,556
9	South Atlantic	21,872	37,031	46,091	14,861	25,933	30,812	4,859	7,835	10,336	1,659	2,499	3,594
10	East South Central	22,253	40,956	42,336	11,253	23,350	26,123	6,780	11,097	10,082	3,178	4,970	4,613
11	West South Central	24,044	40,015	23,098	9,335	14,926	8,937	3,822	6,707	3,708	3,231	6,059	3,261
12	Mountain	18,606	33,269	34,206	7,236	9,802	9,978	2,411	5,136	4,141	2,331	5,326	4,409
13	Pacific	11,938	15,132	18,646	5,249	5,752	5,935	2,019	2,696	3,275	1,702	2,299	3,059
	New England:												
14	Maine	1,207	2,592	4,774	1,035	2,256	3,958	124	257	630	41	59	155
15	New Hampshire	376	445	766	325	363	573	35	68	132	15	9	50
16	Vermont	490	844	1,575	383	600	1,012	73	155	353	28	77	170
17	Massachusetts	512	311	361	473	254	259	23	37	68	10	14	24
18	Rhode Island	104	58	86	91	46	67	11	8	13	1	3	6
19	Connecticut	422	206	288	376	166	206	32	29	49	11	7	20
	Middle Atlantic:												
20	New York	3,548	7,790	13,000	2,074	4,222	6,954	890	2,143	3,747	428	1,055	1,722
21	New Jersey	422	248	304	363	207	233	39	21	44	14	15	22
22	Pennsylvania	6,557	9,842	13,339	4,687	6,570	9,018	984	1,599	2,244	543	954	1,172
	East North Central:												
23	Ohio	29,601	51,126	50,546	18,759	29,434	26,988	6,793	12,659	12,926	2,891	6,165	7,086
24	Indiana	16,760	27,800	28,275	13,590	22,146	21,257	2,430	4,500	5,460	556	928	1,272
25	Illinois	18,967	26,298	25,529	15,684	21,090	19,893	2,434	3,997	4,138	627	960	1,209
26	Michigan	8,568	23,091	29,751	4,318	11,566	14,847	2,643	7,411	9,447	1,196	3,133	4,144
27	Wisconsin	8,826	15,733	17,035	6,797	11,733	12,320	1,425	2,848	3,107	530	968	1,305
	West North Central:												
28	Minnesota	17,791	31,603	24,215	11,416	20,294	16,394	4,199	7,192	4,625	1,670	3,209	2,482
29	Iowa	22,327	37,850	30,848	15,058	25,990	20,314	4,532	7,772	6,380	1,813	2,889	3,065
30	Missouri	25,461	49,676	35,064	15,198	33,203	22,600	7,185	12,188	8,639	2,275	3,422	3,028
31	North Dakota	5,993	13,963	10,689	2,396	6,385	4,609	1,706	3,451	2,298	1,260	2,660	2,108
32	South Dakota	8,987	17,208	10,314	4,338	8,994	5,299	2,184	3,864	1,867	1,288	2,365	1,488
33	Nebraska	2,705	7,003	4,383	1,470	4,824	2,641	595	1,099	726	334	580	477
34	Kansas	7,197	11,866	7,398	4,147	7,823	4,211	1,794	2,500	1,729	788	1,012	908
	South Atlantic:												
35	Delaware	64	66	139	46	49	95	8	12	31	9	4	12
36	Maryland	1,291	2,321	3,813	923	1,590	2,508	280	601	1,018	76	119	250
37	District of Columbia	.....	1	1	.....	1	1	.....	.....	.....	.....	.....	.....
38	Virginia	8,406	12,949	15,876	5,162	8,678	10,396	2,194	2,880	3,566	779	1,065	1,398
39	West Virginia	9,796	17,345	19,527	6,739	11,904	12,417	2,140	3,891	4,841	730	1,190	1,671
40	North Carolina	1,821	3,204	4,784	1,604	2,862	4,033	172	289	570	37	46	141
41	South Carolina	125	357	555	100	299	429	18	37	89	6	18	18
42	Georgia	293	614	1,136	233	477	820	40	91	175	13	29	73
43	Florida	76	174	260	54	73	113	7	34	46	9	28	31
	East South Central:												
44	Kentucky	13,659	26,473	26,858	6,098	13,756	15,733	4,507	7,797	6,876	2,307	3,778	3,301
45	Tennessee	7,265	12,563	12,886	4,293	8,408	8,719	2,056	2,958	2,807	734	967	1,074
46	Alabama	437	720	998	303	452	665	63	124	132	44	79	89
47	Mississippi	892	1,200	1,594	559	734	1,006	154	218	267	93	146	149
	West South Central:												
48	Arkansas	1,273	3,634	2,407	873	2,690	1,900	302	705	411	66	184	81
49	Louisiana	1,543	2,457	1,911	1,253	1,732	1,288	140	291	262	59	170	148
50	Oklahoma	2,590	5,734	2,799	1,401	2,968	1,476	715	1,433	691	330	845	393
51	Texas	18,638	28,190	15,981	5,808	7,536	4,273	2,665	4,278	2,344	2,776	4,860	2,639
	Mountain:												
52	Montana	3,001	5,151	6,134	956	1,474	1,511	396	590	598	394	617	728
53	Idaho	3,310	5,816	6,880	1,638	2,446	2,818	530	978	1,128	408	921	1,067
54	Wyoming	2,452	3,428	3,028	637	745	731	278	332	288	393	409	321
55	Colorado	3,662	3,701	3,953	1,075	1,103	1,247	464	407	439	515	452	444
56	New Mexico	2,530	5,570	4,789	857	1,311	1,011	349	1,091	489	327	1,080	646
57	Arizona	205	5,328	2,556	111	1,054	526	19	1,203	382	19	1,342	364
58	Utah	2,986	3,742	6,106	1,724	1,458	1,936	300	457	726	226	454	761
59	Nevada	460	533	760	238	211	198	75	78	91	49	51	78
	Pacific:												
60	Washington	1,602	2,358	3,102	1,046	1,310	1,494	238	412	587	158	246	423
61	Oregon	5,268	7,339	9,679	2,140	2,781	3,083	1,146	1,575	1,969	947	1,314	1,824
62	California	5,068	5,435	5,865	2,063	1,661	1,358	635	709	719	597	739	812

See footnote at end of table.

Table 35.—FARMS REPORTING SHEEP AND LAMBS SHORN, BY NUMBER

	Region, division, and State	100 to 299 shorn			300 to 599 shorn			600 to 999 shorn			1,000 to 2,499 shorn			2,500 and over shorn		
		1949	1939	1929	1949	1939	1929	1949	1939	1929	1949	1939	1929	1949	1939	1929
1	U.S.....	15,769	28,643	29,060	4,277	7,030	7,010	2,004	3,350	3,492	2,790	4,137	4,733	1,340	1,961	[illegible]
2	The North	6,064	11,090	12,641	850	1,320	1,181	248	423	283	198	243	214	33	29	[illegible]
3	The South	5,365	9,148	6,520	1,719	2,532	1,571	762	1,105	683	948	1,209	875	397	632	[illegible]
4	The West	4,340	8,405	9,899	1,708	3,178	4,258	994	1,822	2,526	1,644	2,685	3,644	910	1,300	[illegible]
	Geo. Divisions:															
5	New England....	23	42	96	1	5	6	.....	1	2	.....	.....	1	.....	.....	.....
6	Middle Atlantic	464	1,004	1,389	39	79	87	2	8	9	.....	3	2	.....	.....	.....
7	E.N. Central...	1,818	4,048	5,296	172	341	356	32	82	51	21	33	29	6	6	[illegible]
8	W.N. Central...	3,759	5,996	5,860	638	895	732	214	332	221	177	207	182	27	23	[illegible]
9	South Atlantic.	460	698	1,235	28	45	78	5	15	25	.....	5	10	.....	1	[illegible]
10	E.S. Central...	954	1,402	1,352	74	110	119	12	20	27	2	6	16	.....	1	[illegible]
11	W.S. Central...	3,951	7,048	3,933	1,617	2,377	1,374	745	1,070	631	946	1,198	849	397	630	[illegible]
12	Mountain.....	2,782	6,162	6,688	1,166	2,475	3,161	718	1,403	1,934	1,244	1,969	2,579	718	996	1,[illegible]
13	Pacific.....	1,558	2,243	3,211	542	703	1,097	276	419	592	400	716	1,065	192	304	[illegible]
	New England:															
14	Maine.....	7	18	29	.....	2	1	.....	.....	.....	.....	.....	1	.....	.....	.....
15	N.H.....	1	4	11	.....	1	.....	.....	.....	.....	.....	.....	.....	.....	.....	.....
16	Vt.....	6	12	37	.....	.....	3	.....	.....	.....	.....	.....	.....	.....	.....	.....
17	Mass.....	5	4	7	1	1	1	.....	1	2	.....	.....	.....	.....	.....	.....
18	R.I.....	1	1	.....	.....	.....	.....	.....	.....	.....	.....	.....	.....	.....	.....	.....
19	Conn.....	3	3	12	.....	1	1	.....	.....	.....	.....	.....	.....	.....	.....	.....
	Middle Atlantic:															
20	N.Y.....	141	338	539	14	26	32	1	4	5	.....	2	1	.....	.....	.....
21	N.J.....	5	4	5	1	1	.....	.....	.....	.....	.....	.....	.....	.....	.....	.....
22	Pa.....	318	662	845	24	52	55	1	4	4	.....	1	1	.....	.....	.....
	East North Central:															
23	Ohio.....	1,040	2,611	3,307	94	200	206	17	44	22	7	12	11	.....	1	.....
24	Ind.....	148	183	263	26	30	18	4	6	4	4	5	1	2	2	.....
25	Ill.....	187	213	261	19	26	16	7	10	7	6	1	5	3	1	.....
26	Mich.....	375	872	1,197	32	77	90	3	20	14	1	12	10	.....	.....	[illegible]
27	Wis.....	68	169	268	1	8	26	1	2	4	3	3	2	1	2	[illegible]
	West North Central:															
28	Minn.....	454	837	689	34	56	21	9	10	4	8	4	.....	1	1	.....
29	Iowa.....	753	1,006	995	130	129	73	26	44	14	14	17	7	1	3	.....
30	Mo.....	669	754	744	107	80	45	13	21	5	12	7	3	2	1	.....
31	N.Dak.....	544	1,278	1,467	56	133	149	21	36	27	8	18	27	2	2	[illegible]
32	S.Dak.....	751	1,373	1,135	208	313	279	106	168	124	101	123	112	11	8	[illegible]
33	Nebr.....	207	332	376	49	114	101	26	25	32	19	23	19	5	6	[illegible]
34	Kans.....	381	416	454	54	70	64	13	28	15	15	15	14	5	2	[illegible]
	South Atlantic:															
35	Del.....	1	1	.....	.....	.....	1	.....	.....	.....	.....	.....	.....	.....	.....	.....
36	Md.....	11	11	36	1	.....	1	.....	.....	.....	.....	.....	.....	.....	.....	.....
37	D.C.....	.....	.....	.....	.....	.....	.....	.....	.....	.....	.....	.....	.....	.....	.....	.....
38	Va.....	248	303	482	20	18	29	3	3	4	.....	2	1	.....	.....	.....
39	W.Va.....	181	339	575	5	16	19	1	4	3	.....	.....	1	.....	.....	.....
40	N.C.....	7	5	37	1	2	3	.....	.....	.....	.....	.....	.....	.....	.....	.....
41	S.C.....	1	3	19	.....	.....	.....	.....	.....	.....	.....	.....	.....	.....	.....	.....
42	Ga.....	7	12	51	.....	5	9	.....	.....	7	.....	.....	1	.....	.....	.....
43	Fla.....	4	24	35	1	4	16	1	8	11	.....	3	7	.....	.....	[illegible]
	East South Central:															
44	Ky.....	691	1,063	884	48	66	53	7	9	8	1	3	2	.....	1	[illegible]
45	Tenn.....	173	221	271	8	8	11	1	1	2	.....	.....	2	.....	.....	.....
46	Ala.....	24	47	85	3	15	13	.....	3	9	.....	.....	4	.....	.....	[illegible]
47	Miss.....	66	71	112	15	21	42	4	7	8	1	3	8	.....	.....	[illegible]
	West South Central:															
48	Ark.....	30	52	14	2	3	1	.....	.....	.....	.....	.....	.....	.....	.....	.....
49	La.....	46	148	128	22	42	41	8	33	16	14	31	23	1	10	[illegible]
50	Okla.....	120	403	201	20	65	26	3	15	5	1	5	4	.....	.....	[illegible]
51	Tex.....	3,755	6,445	3,590	1,573	2,267	1,306	734	1,022	610	931	1,162	822	396	620	[illegible]
	Mountain:															
52	Mont.....	507	888	1,330	206	549	663	167	358	397	273	462	639	102	213	[illegible]
53	Idaho.....	339	763	994	94	231	270	68	161	164	144	229	272	89	87	[illegible]
54	Wyo.....	449	681	545	190	368	305	99	212	197	225	396	334	181	285	[illegible]
55	Colo.....	800	753	739	315	340	388	185	240	253	214	325	345	94	81	[illegible]
56	N.Mex.....	419	1,145	1,170	223	425	658	124	230	362	152	193	336	79	95	[illegible]
57	Ariz.....	15	1,331	622	6	295	336	2	52	190	4	35	75	29	16	[illegible]
58	Utah.....	226	548	1,191	126	245	509	70	136	332	210	289	457	104	155	[illegible]
59	Nev.....	27	53	97	6	22	32	3	14	39	22	40	121	40	64	[illegible]
	Pacific:															
60	Wash.....	86	188	308	10	40	78	6	23	49	29	74	103	29	57	[illegible]
61	Oreg.....	732	978	1,655	142	192	386	52	113	207	76	271	405	33	115	[illegible]
62	Calif.....	740	1,077	1,248	390	463	633	218	283	336	295	371	557	130	132	[illegible]

[1]0.05 percent or less.

SHORN, BY DIVISIONS AND STATES: 1949, 1939, AND 1929—Continued

Percent distribution of farms reporting by number shorn																								
Under 25			25 to 49			50 to 99			100 to 299			300 to 599			600 to 999			1,000 to 2,499			2,500 and over			
1949	1939	1929	1949	1939	1929	1949	1939	1929	1949	1939	1929	1949	1939	1929	1949	1939	1929	1949	1939	1929	1949	1939	1929	
59.9	59.4	58.2	21.0	21.4	21.2	10.0	10.3	10.8	5.5	5.7	6.1	1.5	1.4	1.5	0.7	0.7	0.7	1.0	0.8	1.0	0.5	0.4	0.5	1
65.8	65.0	62.8	21.5	22.0	22.2	8.7	9.1	10.3	3.2	3.3	4.1	0.5	0.4	0.4	0.1	0.1	0.1	0.1	0.1	0.1	(1)	(1)	0	2
52.0	54.4	59.1	22.7	21.7	21.6	11.8	11.5	10.3	7.9	7.8	5.8	2.5	2.1	1.4	1.1	0.9	0.6	1.4	1.0	0.8	0.6	0.5	0.4	3
40.9	32.1	30.1	14.5	16.2	14.0	13.2	15.8	14.1	14.2	17.4	18.7	5.6	6.6	8.1	3.3	3.8	4.8	5.4	5.5	6.9	3.0	2.7	3.3	4
86.2	82.7	77.4	9.5	12.4	15.9	3.4	3.8	5.4	0.7	0.9	1.2	0.1	0.1	0.1	.....	(1)	(1)	.....	.....	(1)	.....	.....	.....	5
67.7	61.5	60.8	18.2	21.0	22.7	9.4	11.3	10.9	4.4	5.6	5.2	0.4	0.4	0.3	(1)	(1)	(1)	.....	(1)	(1)	.....	.....	.....	6
71.5	66.6	63.1	19.0	21.8	23.2	7.0	8.4	9.9	2.2	2.8	3.5	0.2	0.2	0.2	(1)	0.1	(1)		(1)	(1)	(1)	(1)	(1)	7
59.7	63.6	61.9	24.5	22.5	21.4	10.4	9.5	11.0	4.2	3.5	4.8	0.7	0.5	0.6	0.2	0.2	0.2	0.2	0.1	0.1	(1)	(1)	(1)	8
67.9	70.0	66.9	22.2	21.2	22.4	7.6	6.7	7.8	2.1	1.9	2.7	0.1	0.1	0.2	(1)	(1)	0.1	(1)	(1)	(1)	.....	(1)	(1)	9
50.6	57.0	61.7	30.5	27.1	23.8	14.3	12.1	10.9	4.3	3.4	3.2	0.3	0.3	0.3	(1)	(1)	0.1	(1)	(1)	(1)	.....	(1)	(1)	10
38.8	37.3	38.7	15.9	16.8	16.1	13.4	15.1	14.1	16.4	17.6	17.0	6.7	5.9	5.9	3.1	2.7	2.7	3.9	3.0	3.7	1.7	1.6	1.8	11
38.9	29.5	29.2	13.0	15.4	12.1	12.5	16.0	12.9	15.0	18.5	19.6	6.3	7.4	9.2	3.9	4.2	5.7	6.7	5.9	7.5	3.9	3.0	3.8	12
44.0	38.0	31.8	16.9	17.8	17.6	14.3	15.2	16.4	13.1	14.8	17.2	4.5	4.6	5.9	2.3	2.8	3.2	3.4	4.7	5.7	1.6	2.0	2.2	13
85.7	87.0	82.9	10.2	9.9	13.2	3.4	2.3	3.2	0.6	0.7	0.6	0.1	0.1	(1)	.....	.....	.....	.....	.....	(1)	.....	.....	.....	14
86.4	81.6	74.8	9.3	15.3	17.2	4.0	2.0	6.5	0.3	0.9	1.4	.....	0.2	.....	.....	.....	.....	.....	.....	.....	.....	.....	.....	15
78.2	71.1	64.3	14.9	18.4	22.4	5.7	9.1	10.8	1.2	1.4	2.3	.....	.....	0.2	.....	.....	.....	.....	.....	.....	.....	.....	.....	16
92.4	81.7	71.7	4.5	11.9	18.8	2.0	4.5	6.6	1.0	1.3	1.9	0.2	0.3	0.3	.....	0.3	0.6	.....	.....	.....	.....	.....	.....	17
87.5	79.3	77.9	10.6	13.8	15.1	1.0	5.2	7.0	1.0	1.7	.....	.....	.....	.....	.....	.....	.....	.....	.....	.....	.....	.....	.....	18
89.1	80.6	71.5	7.6	14.1	17.0	2.6	3.4	6.9	0.7	1.5	4.2	.....	0.5	0.3	.....	.....	.....	.....	.....	.....	.....	.....	.....	19
58.5	54.2	53.5	25.1	27.5	28.8	12.1	13.5	13.2	4.0	4.3	4.1	0.4	0.3	0.2	(1)	0.1		.....	(1)	(1)	.....	.....	.....	20
86.0	83.5	76.6	9.2	8.5	14.5	3.3	6.0	7.2	1.2	1.6	1.6	0.2	0.4	.....	.....	.....	.....	.....	.....	.....	.....	.....	.....	21
71.5	66.8	67.6	15.0	16.2	16.8	8.3	9.7	8.8	4.8	6.7	6.3	0.4	0.5	0.4	(1)	(1)	(1)	.....	(1)	(1)	.....	.....	.....	22
63.4	57.6	53.4	22.9	24.8	25.6	9.8	12.1	14.0	3.5	5.1	6.5	0.3	0.4	0.4	0.1	0.1	(1)	(1)	(1)	(1)	.....	(1)	.....	23
81.1	79.7	75.2	14.5	16.2	19.3	3.3	3.3	4.5	0.9	0.7	0.9	0.2	0.1	0.1	(1)	(1)	(1)	(1)	(1)	(1)	(1)	(1)	.....	24
82.7	80.2	77.9	12.8	15.2	16.2	3.3	3.7	4.7	1.0	0.8	1.0	0.1	0.1	0.1	(1)	(1)	(1)	(1)	(1)	(1)	(1)	(1)	.....	25
50.4	50.1	49.9	30.8	32.1	31.8	14.0	13.6	13.9	4.4	3.8	4.0	0.4	0.3	0.3	(1)	0.1	(1)	(1)	0.1	(1)	.....	.....	(1)	26
77.3	74.6	72.3	16.1	18.1	18.2	6.0	6.2	7.7	0.8	1.1	1.6	(1)	0.1	0.2	(1)	(1)	(1)	(1)	(1)	(1)	(1)	(1)	(1)	27
64.2	64.2	67.7	23.6	22.8	19.1	9.4	10.2	10.2	2.6	2.6	2.8	0.2	0.2	0.1	0.1	(1)	(1)	(1)	(1)	.....	(1)	(1)	.....	28
67.4	68.7	65.9	20.3	20.5	20.7	8.1	7.6	9.9	3.4	2.7	3.2	0.6	0.3	0.2	0.1	0.1	(1)	0.1	(1)	(1)	(1)	(1)	.....	29
59.7	66.8	64.5	28.2	24.5	24.6	8.9	6.9	8.6	2.6	1.5	2.1	0.4	0.2	0.1	0.1	(1)	(1)	(1)	(1)	(1)	(1)	(1)	.....	30
40.0	45.7	43.1	28.5	24.7	21.5	21.0	19.1	19.7	9.1	9.2	13.7	0.9	1.0	1.4	0.4	0.3	0.3	0.1	0.1	0.3	(1)	(1)	(1)	31
48.3	52.3	51.4	24.3	22.5	18.1	14.3	13.7	14.4	8.4	8.0	11.0	2.3	1.8	2.7	1.2	1.0	1.2	1.1	0.7	1.1	0.1	(1)	0.1	32
54.3	68.9	60.3	22.0	15.7	16.6	12.3	8.3	10.9	7.7	4.7	8.6	1.8	1.6	2.3	1.0	0.4	0.7	0.7	0.3	0.4	0.2	0.1	0.3	33
57.6	65.9	56.9	24.9	21.1	23.4	10.9	8.5	12.3	5.3	3.5	6.1	0.8	0.6	0.9	0.2	0.2	0.2	0.2	0.1	0.2	0.1	(1)	(1)	34
71.9	74.2	68.3	12.5	18.2	22.3	14.1	6.1	8.6	1.6	1.5	.....	.....	.....	0.7	.....	.....	.....	.....	.....	.....	.....	.....	.....	35
71.5	68.5	65.8	21.7	25.9	26.7	5.9	5.1	6.6	0.9	0.5	0.9	0.1	.....	(1)	.....	.....	.....	.....	.....	.....	.....	.....	.....	36
.....	100.0	100.0	.....	.....	.....	.....	.....	.....	.....	.....	.....	.....	.....	.....	.....	.....	.....	.....	.....	.....	.....	.....	.....	37
61.4	67.0	65.5	26.1	22.2	22.5	9.3	8.2	8.8	3.0	2.3	3.0	0.2	0.1	0.2	(1)	(1)	(1)	(1)	(1)	(1)	.....	.....	.....	38
68.8	68.6	63.6	21.8	22.4	24.8	7.5	6.9	8.6	1.8	2.0	2.9	0.1	0.1	0.1	(1)	(1)	(1)	.....	.....	(1)	.....	(1)	.....	39
88.1	89.3	84.3	9.4	9.0	11.9	2.0	1.4	2.9	0.4	0.2	0.8	0.1	0.1	0.1	.....	.....	.....	.....	.....	.....	.....	.....	.....	40
80.0	83.8	77.3	14.4	10.4	16.0	4.8	5.0	3.2	0.8	0.8	3.4	.....	.....	.....	.....	.....	.....	.....	.....	.....	.....	.....	.....	41
79.5	77.7	72.2	13.7	14.8	15.4	4.4	4.7	6.4	2.4	2.0	4.5	.....	0.8	0.8	.....	.....	0.6	.....	.....	0.1	.....	.....	.....	42
71.1	42.0	43.5	9.2	19.5	17.7	11.8	16.1	11.9	5.3	13.8	13.5	1.3	2.3	6.2	1.3	4.6	4.2	.....	1.7	2.7	.....	.....	0.4	43
44.6	52.0	58.6	33.0	29.5	25.6	16.9	14.3	12.3	5.1	4.0	3.3	0.4	0.2	0.2	0.1	(1)	(1)	(1)	(1)	(1)	.....	(1)	(1)	44
59.1	66.9	67.7	28.3	23.5	21.8	10.1	7.7	8.3	2.4	1.8	2.1	0.1	0.1	0.1	.....	(1)	(1)	.....	.....	(1)	.....	.....	.....	45
69.3	62.8	66.6	14.4	17.2	13.2	10.1	11.0	8.9	5.5	6.5	8.5	0.7	2.1	1.3	.....	0.4	0.9	.....	.....	0.4	.....	.....	0.1	46
62.7	61.2	63.1	17.3	18.2	16.8	10.4	12.2	9.3	7.4	5.9	7.0	1.7	1.7	2.6	0.4	0.6	0.5	0.1	0.2	0.5	.....	.....	0.1	47
68.6	74.0	78.9	23.7	19.4	17.1	5.2	5.1	3.4	2.4	1.4	0.6	0.2	0.1	(1)	.....	.....	.....	.....	.....	.....	.....	.....	.....	48
81.2	70.5	67.4	9.1	11.8	13.7	3.8	6.9	7.7	3.0	6.0	6.7	1.4	1.7	2.1	0.5	1.3	0.8	0.9	1.3	1.2	0.1	0.4	0.3	49
54.1	51.8	52.7	27.6	25.0	24.7	12.7	14.7	14.0	4.6	7.0	7.2	0.8	1.1	0.9	0.1	0.3	0.2	(1)	0.1	0.1	.....	.....	0.1	50
31.2	26.7	26.7	14.3	15.2	14.7	14.9	17.2	16.5	20.1	22.9	22.5	8.4	8.0	8.2	3.9	3.6	3.8	5.0	4.1	5.1	2.1	2.2	2.5	51
31.9	28.6	24.6	13.2	11.5	9.7	13.1	12.0	11.9	16.9	17.2	21.7	6.9	10.7	10.8	5.6	7.0	6.5	9.1	9.0	10.4	3.4	4.1	4.4	52
49.5	42.1	41.0	16.0	16.8	16.4	12.3	15.8	15.5	10.2	13.1	14.4	2.8	4.0	3.9	2.1	2.8	2.4	4.4	3.9	4.0	2.7	1.5	2.4	53
26.0	21.7	24.1	11.3	9.7	9.5	16.0	11.9	10.6	18.3	19.9	18.0	7.7	10.7	10.1	4.0	6.2	6.5	9.2	11.6	11.0	7.4	8.3	10.1	54
29.4	29.8	31.5	12.7	11.0	11.1	14.1	12.2	11.2	21.8	20.3	18.7	8.6	9.2	9.8	5.1	6.5	6.4	5.8	8.8	8.7	2.6	2.2	2.5	55
33.9	23.5	21.1	13.8	19.6	10.2	12.9	19.4	13.5	16.6	20.6	24.4	8.8	7.6	13.7	4.9	4.1	7.6	6.0	3.5	7.0	3.1	1.7	2.4	56
54.1	19.8	20.6	9.3	22.6	14.9	9.3	25.2	14.2	7.3	25.0	24.3	2.9	5.5	13.1	1.0	1.0	7.4	2.0	0.7	2.9	14.1	0.3	2.4	57
57.7	39.0	31.7	10.0	12.2	11.9	7.6	12.1	12.5	7.6	14.6	19.5	4.2	6.5	8.3	2.3	3.6	5.4	7.0	7.7	7.5	3.5	4.1	3.2	58
51.7	39.6	26.1	16.3	14.6	12.0	10.7	9.6	10.3	5.9	9.9	12.8	1.3	4.1	4.2	0.7	2.6	5.1	4.8	7.5	15.9	8.7	12.0	13.7	59
65.3	55.6	48.2	14.9	17.5	18.9	9.9	10.4	13.6	5.4	8.0	9.9	0.6	2.0	2.5	0.4	1.0	1.6	1.8	3.1	3.3	1.8	2.4	1.9	60
40.6	37.9	31.9	21.8	21.5	20.3	18.0	17.9	18.8	13.9	13.3	17.1	2.7	2.6	4.0	1.0	1.5	2.1	1.4	3.7	4.2	0.6	1.6	1.5	61
40.7	30.6	23.2	12.5	13.0	12.3	11.8	13.6	13.8	14.6	19.8	21.3	7.7	8.5	10.8	4.3	5.2	5.7	5.8	6.8	9.5	2.6	2.4	3.4	62

Table 36.—SHEEP AND LAMBS SHORN AND WOOL—FARMS REPORTING, NUMBER

[See tables 3 and 4 and text for

	Region, division, and State	Farms reporting						Number of—								
								Sheep and lambs shorn						Fleeces		
		1949	1944[1]	1939	1934	1929	1919	1949	1939	1934	1929	1924	1919	1909	1899	1889[2]
1	U.S.....	285,534	401,634	501,956	575,187	472,917	411,666	22,442,703	36,264,192	42,910,749	38,283,567	29,859,162	31,554,300	42,320,580	43,999,229	32,126,868
2	The North..	186,821	273,037	335,553	383,777	308,540	273,146	5,700,593	9,795,658	11,106,766	9,517,521	7,710,149	9,616,674	11,982,313	13,419,504	13,190,377
3	The South..	68,169	89,917	118,002	133,630	111,525	106,476	6,866,897	10,598,422	10,290,982	7,719,386	4,919,488	4,613,948	5,416,368	5,916,635	7,883,070
4	The West...	30,544	38,680	48,401	57,780	52,852	32,044	9,875,213	15,870,112	21,513,001	21,046,660	17,229,525	17,323,678	24,921,899	24,663,090	11,053,421
	Geo. Div.															
5	N.E.....	3,111	3,654	4,456	7,404	7,850	12,360	40,438	69,768	110,012	144,095	130,921	219,492	320,647	582,841	880,017
6	M.A.....	10,527	13,727	17,880	26,278	26,643	32,684	280,242	568,667	765,123	820,469	738,648	971,506	1,292,189	2,069,040	2,455,716
7	E.N.C...	82,722	115,478	144,048	179,926	151,136	138,545	1,954,608	3,745,039	4,704,867	4,220,075	3,819,490	4,504,799	6,780,541	7,364,216	7,846,062
8	W.N.C...	90,461	140,178	169,169	170,169	122,911	89,557	3,425,305	5,412,184	5,526,764	4,332,882	3,021,090	3,920,877	3,588,936	3,403,407	2,008,582
9	S.A.....	21,872	26,486	37,031	51,105	46,091	45,497	540,780	864,205	1,213,738	1,180,980	937,937	1,077,387	1,560,105	1,794,984	1,844,260
10	E.S.C...	22,253	30,787	40,956	48,414	42,336	46,451	761,777	1,252,151	1,360,302	1,224,784	1,044,038	1,163,159	1,563,103	1,652,934	1,845,672
11	W.S.C...	24,044	32,644	40,015	34,111	23,098	14,528	5,564,340	8,482,066	7,716,942	5,313,622	2,937,513	2,373,402	2,293,160	2,468,717	4,193,138
12	Mt.....	18,606	24,991	33,269	38,594	34,206	18,621	7,417,013	12,112,316	16,564,430	15,737,295	12,466,722	12,581,634	19,910,938	19,064,726	5,815,717
13	Pac.....	11,938	13,689	15,132	19,186	18,646	13,423	2,458,200	3,757,796	4,948,571	5,309,365	4,762,803	4,742,044	5,010,961	5,598,364	5,237,704
	N.E.															
14	Maine...	1,207	2,122	2,592	4,372	4,774	7,436	16,304	35,375	56,520	72,776	72,421	110,232	157,455	258,300	352,806
15	N.H.....	376	390	445	764	766	1,274	4,581	6,734	11,634	14,783	13,550	25,043	32,996	67,438	123,158
16	Vt.....	490	542	844	1,406	1,575	2,466	7,955	17,425	27,478	38,951	29,124	57,254	90,716	191,884	315,322
17	Mass....	512	265	311	404	361	652	5,563	5,669	7,197	8,997	8,756	15,813	21,667	35,067	47,862
18	R.I.....	104	76	58	112	86	111	1,243	963	1,901	1,572	1,420	2,228	4,353	6,828	9,950
19	Conn....	422	259	206	346	288	421	4,792	3,602	5,282	7,016	5,650	8,922	13,460	23,324	30,919
	M.A.															
20	N.Y.....	3,548	5,632	7,790	11,540	13,000	16,083	104,419	254,137	329,091	411,223	370,970	469,526	616,247	1,038,428	1,187,120
21	N.J.....	422	249	248	295	304	335	6,343	4,418	5,875	5,935	4,156	8,828	16,140	28,353	41,927
22	Pa.....	6,557	7,846	9,842	14,443	13,339	16,266	169,480	310,112	430,157	403,311	363,522	493,152	659,802	1,002,259	1,226,669
	E.N.C.															
23	Ohio....	29,601	41,365	51,126	61,793	50,546	47,124	846,371	1,683,616	2,108,627	1,810,304	1,749,089	1,951,135	3,073,450	2,897,604	3,683,823
24	Ind.....	16,760	22,575	27,800	34,960	28,275	23,503	313,327	506,492	636,954	554,138	471,214	565,676	784,432	1,052,753	779,755
25	Ill.....	18,967	22,193	26,298	31,837	25,529	19,634	341,040	461,449	583,685	471,321	462,947	546,304	682,337	674,625	649,394
26	Mich....	8,568	15,050	23,091	30,474	29,751	30,438	288,672	785,331	986,829	1,022,403	859,572	1,010,815	1,595,959	1,734,228	1,971,315
27	Wis.....	8,826	14,295	15,733	20,862	17,035	17,846	165,198	308,151	388,772	361,909	276,668	430,869	644,363	1,005,006	761,775
	W.N.C.															
28	Minn....	17,791	27,956	31,603	33,888	24,215	17,947	490,152	823,224	832,623	579,725	299,510	413,908	453,583	376,009	312,861
29	Iowa....	22,327	30,003	37,850	41,214	30,848	23,562	652,152	998,294	997,009	818,476	642,764	878,542	729,484	715,334	361,642
30	Mo.....	25,461	38,722	49,676	46,652	35,064	30,159	764,466	1,201,519	1,045,676	890,316	866,558	1,069,773	1,138,502	679,442	672,935
31	N.Dak[5]..	5,993	11,670	13,963	15,108	10,689	4,479	318,033	667,632	782,603	614,305	226,345	228,454	261,985	469,831	76,412
32	S.Dak[5]..	8,987	16,597	17,208	16,903	10,314	5,361	681,833	1,058,976	1,234,934	796,985	538,335	699,773	529,088	520,219	157,371
33	Nebr....	2,705	5,275	7,003	6,312	4,383	3,104	209,845	282,556	310,717	333,550	251,008	340,658	310,762	410,975	118,364
34	Kans....	7,197	9,955	11,866	10,092	7,398	4,945	308,824	379,983	323,202	299,525	196,570	289,769	165,532	231,597	308,997
	S.A.															
35	Del.....	64	48	66	96	139	95	1,460	1,368	2,070	2,834	1,545	2,496	3,150	7,021	10,731
36	Md.....	1,291	1,636	2,321	3,538	3,813	4,025	27,308	49,857	82,383	88,577	70,627	90,311	122,071	113,598	101,535
37	D.C.....	.....	.....	1	1	1	.....	.....	24	15	1	.....	.....	.....	.....	.....
38	Va[6].....	8,406	9,655	12,949	17,360	15,876	13,546	234,750	322,649	411,600	412,986	301,768	311,156	431,694	399,113	355,741
39	W.Va[6]...	9,796	12,406	17,345	22,683	19,527	19,106	241,782	412,714	570,376	521,361	400,031	461,443	558,095	587,381	568,014
40	N.C.....	1,821	2,031	3,204	5,376	4,784	5,712	24,705	39,794	69,687	72,469	60,929	82,250	157,811	240,189	322,573
41	S.C.....	125	196	357	716	555	724	2,049	5,227	10,796	10,386	11,935	20,098	28,167	55,233	61,064
42	Ga.....	293	408	614	1,066	1,136	1,964	5,666	13,577	32,248	34,335	41,903	57,000	165,448	282,628	349,768
43	Fla.....	76	106	174	269	260	325	3,060	18,995	34,563	38,031	49,199	52,633	93,669	109,821	74,834
	E.S.C.															
44	Ky.....	13,659	18,969	26,473	30,272	26,858	27,738	511,439	875,739	898,066	782,929	635,423	640,262	793,537	755,172	663,367
45	Tenn....	7,265	10,266	12,563	15,191	12,886	13,791	200,450	296,753	345,571	306,751	262,116	311,008	495,979	346,715	455,653
46	Ala.....	437	568	720	1,108	998	1,997	13,035	28,312	44,675	52,256	49,153	70,051	120,039	299,118	351,716
47	Miss....	892	984	1,200	1,843	1,594	2,925	36,853	51,347	71,990	82,848	97,346	141,838	153,548	251,929	374,936
	W.S.C.															
48	Ark.....	1,273	2,540	3,634	3,320	2,407	4,074	30,119	73,951	57,152	41,579	44,794	82,270	101,318	194,726	211,043
49	La.....	1,543	1,767	2,457	2,878	1,911	1,875	66,493	181,601	198,630	129,621	91,932	122,810	137,985	171,269	143,173
50	Okla[7]...	2,590	3,802	5,734	4,010	2,799	1,748	91,260	243,424	149,801	122,504	50,067	85,934	46,492	64,187	12,201
51	Tex.....	18,638	24,535	28,190	23,903	15,981	6,831	5,376,468	7,983,090	7,311,359	5,019,918	2,750,720	2,082,388	2,007,365	2,038,535	3,826,721
	Mt.															
52	Mont....	3,001	5,004	5,151	7,550	6,134	3,104	1,268,651	2,547,774	3,760,038	3,235,512	1,948,784	2,116,214	4,724,747	4,348,568	1,426,096
53	Idaho...	3,310	4,381	5,816	8,127	6,880	4,966	855,728	1,297,428	1,966,035	2,022,216	1,644,999	2,170,133	2,250,570	2,183,100	326,168
54	Wyo.....	2,452	3,257	3,428	3,799	3,028	1,455	1,570,015	2,843,902	3,429,874	2,852,680	2,258,315	2,127,857	5,115,789	3,390,571	545,892
55	Colo....	3,662	4,130	3,701	4,440	3,953	2,111	1,178,748	1,338,162	1,531,787	1,494,687	938,036	1,564,636	1,253,686	1,390,400	561,951
56	N.Mex...	2,530	3,870	5,570	4,990	4,789	2,601	1,006,743	1,419,373	1,785,709	1,920,706	1,501,072	1,462,180	3,092,784	3,659,417	1,688,250
57	Ariz....	205	240	5,328	3,387	2,556	332	312,337	639,697	889,969	968,720	880,132	698,978	918,690	791,361	91,171
58	Utah....	2,986	3,553	3,742	5,577	6,106	3,615	958,110	1,533,161	2,365,953	2,298,306	2,261,428	1,569,169	1,663,074	2,676,763	928,943
59	Nev.....	460	556	533	724	760	437	266,681	492,819	835,065	944,468	1,033,956	872,467	891,598	624,546	247,246
	Pac.															
60	Wash....	1,602	1,819	2,358	3,461	3,102	2,608	226,666	509,297	685,343	614,126	430,050	566,217	322,444	576,555	246,415
61	Oreg....	5,268	6,632	7,339	9,392	9,679	6,535	593,987	1,429,601	2,033,164	2,086,430	1,604,742	1,916,588	2,125,717	2,139,504	1,575,043
62	Calif...	5,068	5,238	5,435	5,333	5,865	4,280	1,637,547	1,818,898	2,230,064	2,608,809	2,728,011	2,259,239	2,562,800	2,882,305	3,416,246

[1] Farms reporting wool shorn; number shorn not enumerated in 1945 Census. [2] Excludes fleeces from sheep on ranges in Texas, Colorado, Montana, South Dakota, Utah, California, Arizona, and New Mexico. [3] Including estimates for incomplete reports. [4] Excludes 34,000,000 pounds of wool from other (ranch) sheep and 13,000,000 pounds from the fall clip in Texas and California. [5] North Dakota and South Dakota admitted as States in 1889. Figures for 1879 obtained by consolidating data for the counties which then occupied the areas now known as North Dakota and South Dakota, respectively. The 1869 figures are for Dakota Territory. [6] In 1859, Virginia included the area now known as West Virginia. [7] Figures for 1899 include Indian Territory; those for 1889 are for Oklahoma Territory alone.

SHORN, AND POUNDS OF WOOL, BY DIVISIONS AND STATES: 1859 TO 1949

comparability of statistics]

Wool produced (pounds)													
1949	1944	1939	1934	1929	1924[3]	1919[3]	1909[3]	1899[3]	1889	1879	1869	1859	
178,752,564	279,978,955	289,772,976	338,682,406	295,964,506	227,105,177	228,795,354	289,419,977	276,567,584	191,278,084	[4]155,681,751	100,102,387	60,264,913	1
44,544,863	72,535,362	77,645,275	88,395,042	73,365,953	58,487,886	72,103,065	83,907,195	91,019,365	79,412,195	96,794,433	75,702,237	44,037,045	2
49,141,648	73,194,629	76,746,133	67,243,182	51,471,870	30,026,778	26,608,808	24,159,784	25,579,841	31,946,503	24,008,817	10,704,960	12,738,188	3
85,066,053	134,248,964	135,381,568	183,044,182	171,126,683	138,590,513	130,083,481	181,352,998	159,968,378	79,919,386	34,878,501	13,695,190	3,489,680	4
267,108	386,369	444,782	693,311	906,200	858,789	1,399,736	2,006,040	3,557,230	5,108,884	6,983,011	6,643,863	6,578,094	5
2,079,207	3,129,846	4,213,022	5,669,874	5,947,232	5,496,697	6,853,016	8,520,646	13,553,019	13,337,694	17,738,578	17,497,556	14,556,246	6
15,528,657	23,988,684	29,610,104	38,273,804	33,017,716	29,781,796	34,544,603	48,670,564	51,469,641	47,701,152	56,139,308	44,124,730	20,123,633	7
26,669,891	45,030,463	43,377,367	43,758,053	33,494,805	22,350,604	29,305,710	24,709,945	22,439,475	13,264,465	15,933,536	7,436,088	2,779,072	8
2,917,932	3,427,423	4,428,062	6,026,787	6,012,701	4,606,125	5,268,497	6,677,028	7,892,212	6,555,151	8,109,031	4,804,670	5,367,804	9
4,510,615	5,704,050	6,375,136	6,495,190	5,443,900	4,437,073	5,057,984	6,123,485	6,536,376	5,981,974	8,007,721	4,293,750	5,175,417	10
41,713,101	64,063,156	65,942,935	54,721,205	40,015,269	20,983,580	16,282,327	11,359,271	11,151,253	19,409,378	7,892,065	1,606,540	2,194,967	11
66,850,759	106,639,127	104,731,457	142,241,707	128,948,399	98,518,336	93,818,531	145,311,085	122,670,135	44,286,730	10,972,818	1,060,096	567,740	12
18,215,294	27,609,837	30,650,111	40,802,475	42,178,284	40,072,177	36,264,950	36,041,913	37,298,243	35,632,656	23,905,683	12,635,094	2,921,940	13
104,503	184,990	222,188	345,437	445,283	459,152	665,453	947,622	1,478,018	1,864,009	2,776,407	1,774,168	1,495,060	14
30,555	45,980	43,240	72,198	94,638	88,302	161,681	209,518	409,465	717,149	1,060,589	1,129,442	1,160,222	15
56,404	89,817	116,124	188,362	263,591	212,164	417,955	625,722	1,334,253	2,118,883	2,551,113	3,102,137	3,118,950	16
36,942	33,342	33,947	44,657	53,394	55,033	88,358	127,897	195,876	241,314	299,089	306,659	377,267	17
7,893	7,626	5,596	11,226	9,268	8,684	13,488	24,009	35,180	41,021	65,680	77,328	90,699	18
30,811	24,614	23,687	31,431	40,026	35,454	52,801	71,272	104,438	126,508	230,133	254,129	335,896	19
756,772	1,453,120	1,853,665	2,407,315	2,940,972	2,699,164	3,350,824	4,235,707	6,674,165	6,715,686	8,827,195	10,599,225	9,454,474	20
43,565	26,893	29,762	36,828	36,204	24,666	58,219	94,726	146,628	180,844	441,110	336,609	349,250	21
1,278,870	1,649,833	2,329,595	3,225,731	2,970,056	2,772,867	3,443,973	4,190,213	6,732,226	6,441,164	8,470,273	6,561,722	4,752,522	22
6,866,813	10,591,784	13,595,254	17,889,238	14,657,419	14,100,742	15,264,513	21,685,258	20,350,721	20,987,574	25,003,756	20,539,643	10,608,927	23
2,334,472	3,196,780	3,741,082	4,801,894	3,980,614	3,415,846	4,069,378	5,360,044	6,891,601	4,863,404	6,167,498	5,029,023	2,552,318	24
2,666,234	3,632,293	3,590,161	4,634,642	3,536,846	3,354,149	4,183,214	4,971,380	4,799,742	4,490,773	6,093,066	5,739,249	1,989,567	25
2,342,673	4,232,296	6,316,847	8,036,330	8,126,724	6,867,389	7,835,558	11,965,405	12,202,844	12,378,318	11,858,497	8,726,145	3,960,888	26
1,318,465	2,335,531	2,366,760	2,911,700	2,716,113	2,043,670	3,191,940	4,688,477	7,224,733	4,981,083	7,016,491	4,090,670	1,011,933	27
3,780,501	6,467,838	6,340,825	6,466,695	4,561,546	2,346,777	3,054,384	3,259,282	2,612,737	1,945,249	1,352,124	401,185	20,388	28
5,087,946	6,983,014	7,927,248	8,203,394	6,499,451	5,123,594	6,967,566	5,484,702	5,015,965	2,649,652	2,971,975	2,967,043	660,858	29
5,324,557	7,541,245	8,294,302	7,337,729	5,985,618	5,633,244	7,705,993	7,343,222	4,145,137	4,040,084	7,313,924	3,649,390	2,069,778	30
2,714,972	6,065,849	5,873,723	6,593,342	5,246,862	1,845,536	1,826,352	1,676,830	3,030,478	510,417	4,891	8,810	.....	31
5,669,845	11,784,773	9,260,353	10,022,224	6,564,273	4,174,615	5,112,798	3,598,246	3,246,945	1,074,289	152,134			32
1,705,593	2,481,009	2,425,831	2,585,321	2,466,689	1,832,320	2,562,280	2,177,355	2,788,839	791,534	1,282,656	74,655	3,302	33
2,386,477	3,706,735	3,255,085	2,549,348	2,170,366	1,394,518	2,076,337	1,170,308	1,599,374	2,253,240	2,855,832	335,005	24,746	34
8,947	11,057	9,057	13,510	17,979	9,624	15,875	19,059	32,350	47,281	97,946	58,316	50,201	35
173,392	235,401	320,750	505,445	556,255	429,914	551,194	705,320	632,119	543,225	850,084	435,213	491,511	36
.....	.....	132	105	10	.....	.....	.....	.....	.....	.....	.....	100	37
1,268,197	1,362,543	1,621,254	2,011,551	2,073,165	1,441,323	1,520,109	1,937,252	2,020,735	1,449,219	1,836,673	877,110	2,510,019	38
1,284,174	1,545,537	2,134,257	2,901,499	2,741,308	2,118,096	2,442,090	2,719,684	3,123,455	2,560,859	2,681,444	1,593,541		39
130,416	166,056	197,268	327,881	345,149	282,889	342,302	493,882	797,176	733,765	917,756	799,667	883,473	40
10,469	17,897	26,062	48,499	44,819	47,357	67,913	86,819	175,290	157,707	272,758	156,314	427,102	41
29,917	51,395	57,040	111,325	115,399	141,158	166,720	427,943	777,189	841,141	1,289,560	846,947	946,227	42
12,420	37,537	62,242	106,972	118,617	135,764	162,294	287,069	333,898	221,954	162,810	37,562	59,171	43
3,255,535	4,035,398	4,721,329	4,589,659	3,688,181	2,890,802	3,001,263	3,448,848	3,617,497	2,777,533	4,592,576	2,234,450	2,329,105	44
1,019,990	1,347,056	1,368,067	1,509,389	1,299,247	1,055,650	1,329,315	1,854,172	1,395,295	1,397,666	1,918,295	1,389,762	1,405,236	45
68,156	83,808	112,432	164,661	183,834	168,114	247,241	339,884	744,274	768,589	762,207	381,253	775,117	46
166,934	237,788	173,308	231,481	272,638	322,507	480,165	480,581	779,310	1,038,186	734,643	288,285	665,959	47
155,010	328,415	361,003	271,291	189,658	199,993	374,595	376,877	636,474	512,396	557,368	214,784	410,382	48
232,324	459,173	601,286	674,932	418,135	298,864	402,430	442,865	547,641	440,686	406,678	140,428	290,847	49
712,465	1,281,230	2,112,564	1,210,504	883,807	371,747	604,824	281,750	329,136	59,114	.....	.....	.....	50
40,613,302	61,994,338	62,868,082	52,564,478	38,523,669	20,112,976	14,900,478	10,257,779	9,638,002	18,397,182	6,928,019	1,251,328	1,493,738	51
11,357,962	24,688,062	23,695,174	35,888,219	29,111,557	16,714,389	18,267,200	37,669,031	30,437,829	12,177,467	995,484	100	.....	52
8,357,924	11,342,470	12,151,539	17,186,546	18,020,282	14,025,808	17,860,527	16,377,265	15,474,447	2,119,242	127,149	3,415	.....	53
15,125,552	24,276,765	25,895,347	33,048,638	23,982,271	18,727,834	18,411,773	42,827,866	27,758,309	4,146,773	691,650	30,000	.....	54
10,069,384	13,147,010	10,937,195	12,176,912	11,678,297	6,473,969	9,755,312	7,563,219	8,543,937	4,544,332	3,197,391	204,925	.....	55
9,010,186	12,338,234	11,026,271	12,597,415	13,709,145	9,775,521	8,300,804	16,994,017	15,209,199	7,980,998	4,019,188	684,930	492,645	56
2,225,787	2,671,004	3,312,481	4,656,811	5,451,415	5,906,773	3,130,795	5,503,800	3,352,937	2,181,537	313,698	679	.....	57
8,398,058	13,646,819	13,559,813	20,314,317	19,596,962	18,795,805	11,690,303	12,102,220	17,050,977	9,685,513	973,246	109,018	74,765	58
2,305,906	4,528,763	4,153,637	6,372,849	7,398,470	8,098,237	6,401,817	6,273,667	4,842,500	1,450,868	655,012	27,029	330	59
2,075,742	4,258,319	4,684,228	6,524,447	5,484,641	4,243,059	5,008,945	3,135,348	5,268,088	1,556,792	1,389,123	162,713	19,819	60
4,889,847	8,599,129	12,996,123	18,236,724	17,946,190	14,749,743	16,039,048	18,841,862	18,349,660	9,982,910	5,718,524	1,080,638	219,012	61
11,249,705	14,752,389	12,969,760	16,041,304	18,747,453	21,079,375	15,216,957	14,064,703	13,680,495	24,092,954	16,798,036	11,391,743	2,683,109	62

Table 37.—CHICKENS ON HAND—FARMS REPORTING, 1910 TO 1950: NUMBER,

[See tables 1, 2, and 3, and text

	Region, division, and State	Farms reporting								Percent of all farms			Number			
		1950	1945	1940	1935	1930	1925	1920	1910	1950	1945	1940	1950	1945	1940	1935
1	U.S.....	4,219,616	4,900,948	5,150,055	5,833,079	5,372,597	5,505,617	5,837,367	5,978,425	78.3	83.6	84.5	342,463,594	433,110,674	337,949,145	371,603,136
2	The North..	1,716,193	2,041,360	2,148,084	2,438,578	2,308,222	2,467,397	2,562,089	2,630,444	75.7	82.2	83.3	212,727,743	263,717,660	203,288,627	221,181,756
3	The South..	2,205,391	2,499,569	2,652,843	2,986,369	2,701,622	2,663,724	2,886,295	2,673,236	83.1	86.8	88.2	95,171,436	130,323,129	102,573,500	115,525,855
4	The West...	294,032	360,019	349,128	408,132	362,753	374,496	388,983	274,745	63.7	72.8	68.5	34,564,415	39,069,885	32,087,018	34,895,525
	Geo. Div.															
5	N.E.....	50,823	83,542	72,477	102,082	90,904	123,747	127,888	150,010	49.2	55.6	53.6	12,180,751	13,851,184	9,054,664	8,233,975
6	M.A.....	200,408	257,340	265,233	326,296	310,586	367,535	389,651	427,938	67.9	74.1	76.2	38,116,685	42,054,954	31,715,644	33,988,897
7	E.N.C...	666,611	795,020	848,599	958,674	881,241	959,107	1,020,865	1,045,350	75.3	83.4	84.3	63,692,443	82,070,968	67,306,187	80,187,943
8	W.N.C...	798,351	905,458	961,775	1,051,526	1,025,491	1,017,008	1,023,685	1,007,146	81.2	87.7	88.2	98,737,864	125,740,554	95,212,132	98,770,941
9	S.A.....	781,542	881,881	887,005	1,003,433	908,187	964,410	1,052,718	970,381	81.5	84.5	87.0	33,927,677	42,401,927	33,025,093	38,760,454
10	E.S.C...	779,080	838,548	903,923	991,061	886,169	856,725	946,904	895,734	85.3	87.4	88.3	27,819,145	35,407,527	28,204,554	35,367,137
11	W.S.C...	644,769	779,140	861,915	991,875	907,266	842,589	886,673	807,121	82.6	88.8	89.4	33,424,614	52,513,675	41,343,853	41,398,264
12	Mt.....	135,747	165,209	170,413	201,798	181,761	183,352	196,768	126,757	69.7	77.7	73.0	10,034,176	13,446,556	10,796,771	11,907,257
13	Pac.....	158,285	194,810	178,715	206,334	180,992	191,144	192,215	147,988	59.3	69.1	64.7	24,530,239	25,623,329	21,290,247	22,988,268
	N.E.															
14	Maine...	13,670	21,473	20,127	27,619	27,342	37,168	38,464	46,185	45.0	50.9	51.6	2,410,259	2,183,933	1,542,092	1,518,665
15	N.H.....	6,596	9,913	8,261	11,651	10,451	14,999	16,359	20,868	49.3	52.8	49.9	1,987,580	2,266,763	1,362,894	1,203,605
16	Vt.....	9,129	12,927	12,903	18,344	18,677	22,145	24,451	27,463	47.9	48.8	54.7	759,913	930,369	662,346	743,119
17	Mass....	11,419	21,979	16,547	21,759	18,078	26,017	29,425	28,018	51.4	59.4	51.9	4,001,403	4,778,509	3,138,271	2,517,778
18	R.I.....	1,331	2,468	1,793	2,955	2,584	3,415	3,534	4,315	51.2	68.5	59.5	431,455	508,631	351,551	303,803
19	Conn....	8,678	14,782	12,846	19,754	13,772	20,003	19,655	23,161	55.6	66.5	60.7	2,590,141	3,182,979	1,997,510	1,947,005
	M.A.															
20	N.Y.....	72,517	100,402	106,840	136,387	133,086	160,043	174,047	192,836	58.0	67.2	69.7	10,351,954	13,356,205	11,190,414	12,648,459
21	N.J.....	16,742	20,087	18,692	22,541	20,629	25,977	26,972	30,076	67.4	76.6	72.4	10,075,566	8,376,909	5,388,339	4,820,136
22	Pa.....	111,149	136,851	139,701	167,368	156,871	181,515	188,632	205,026	75.7	79.7	82.7	17,689,165	20,321,840	15,136,891	16,520,302
	E.N.C.															
23	Ohio....	152,747	181,811	196,658	224,684	200,077	224,151	241,578	253,608	76.6	82.4	84.1	13,426,695	17,325,762	15,559,514	19,619,263
24	Ind.....	128,660	150,632	158,980	181,480	167,046	180,931	194,239	202,317	77.2	85.6	86.1	12,512,215	15,103,130	11,936,984	14,417,072
25	Ill.....	161,470	182,493	193,554	215,363	202,310	212,419	226,740	237,067	82.7	89.4	90.7	17,385,328	21,630,547	17,646,507	20,768,479
26	Mich....	104,704	133,516	146,234	163,385	146,254	167,408	180,664	189,315	67.3	76.2	78.0	8,456,310	11,337,617	10,023,267	11,114,344
27	Wis.....	119,030	146,568	153,173	173,762	165,554	174,198	177,644	163,043	70.6	82.5	82.0	11,911,895	16,673,912	12,139,915	14,268,785
	W.N.C.															
28	Minn....	136,326	157,741	162,551	173,888	167,475	167,806	163,818	142,581	76.1	83.5	82.4	22,964,242	26,671,563	16,988,877	15,664,115
29	Iowa....	173,726	190,164	197,849	206,657	205,451	202,782	203,077	204,569	85.5	91.0	92.7	26,508,420	33,218,764	26,558,884	27,361,742
30	Mo.....	192,595	212,720	231,350	251,004	236,095	236,828	248,575	259,450	83.7	87.6	90.3	16,825,740	21,455,042	18,768,284	20,156,868
31	N.Dak[1]..	45,909	58,234	61,953	70,273	69,395	67,329	69,722	61,452	70.2	83.8	83.8	3,340,114	5,234,690	3,601,116	3,469,449
32	S.Dak[1]..	54,024	60,548	63,818	72,339	74,780	71,473	67,687	61,492	81.3	88.1	88.1	7,203,972	8,513,183	6,233,291	5,524,342
33	Nebr....	88,999	101,353	108,786	121,630	120,457	118,116	116,083	115,512	83.0	90.7	89.9	10,569,233	14,654,743	10,568,129	11,453,882
34	Kans....	106,772	124,698	135,468	155,735	151,838	152,674	154,723	162,090	81.3	88.3	86.7	11,326,143	15,992,569	12,493,551	15,140,543
	S.A.															
35	Del.....	5,129	6,277	7,153	9,039	8,930	9,518	9,749	10,090	68.9	67.5	79.5	757,368	1,074,250	901,732	1,072,909
36	Md.....	28,226	34,046	34,847	39,416	39,648	44,788	45,564	46,008	78.2	82.5	82.8	2,949,966	3,793,011	3,139,761	3,589,071
37	D.C.....	7	13	27	44	68	74	170	159	25.0	32.5	41.5	446	14,481	18,141	13,780
38	Va.....	126,367	150,510	153,471	175,948	155,313	175,538	175,167	169,991	83.7	87.0	87.8	6,765,329	8,955,087	6,995,689	8,541,655
39	W.Va....	66,647	79,070	84,181	93,951	75,431	81,412	82,389	89,099	81.8	81.0	84.8	2,961,984	3,541,313	3,377,535	4,123,914
40	N.C.....	237,162	244,628	245,122	265,607	241,475	245,372	247,062	223,457	82.2	85.1	88.1	9,002,189	10,792,427	7,315,434	8,806,113
41	S.C.....	115,879	128,610	123,914	146,135	132,881	146,901	169,590	146,487	83.1	87.0	90.1	3,550,985	4,645,597	3,376,256	3,894,074
42	Ga.....	163,740	195,282	195,788	222,836	213,818	216,303	278,004	244,453	82.6	86.4	90.6	5,558,256	7,137,746	5,871,369	6,528,749
43	Fla.....	38,385	43,445	42,502	50,457	40,623	44,504	45,023	40,637	67.4	71.0	68.3	2,381,154	2,448,015	2,029,176	2,190,189
	E.S.C.															
44	Ky.....	185,798	203,928	222,126	244,403	215,427	224,486	241,313	231,031	85.0	85.5	87.8	8,175,436	10,255,797	8,184,527	11,062,603
45	Tenn....	200,067	208,319	219,278	239,643	216,683	221,922	233,772	222,447	86.4	88.9	88.6	8,041,237	10,403,586	8,013,460	10,810,898
46	Ala.....	183,633	200,931	211,126	243,240	221,604	207,795	234,173	221,103	86.8	90.0	91.1	5,774,621	7,358,241	5,951,099	6,778,210
47	Miss....	209,582	225,370	251,393	263,775	232,455	202,522	237,646	221,153	83.4	85.5	86.4	5,827,851	7,389,903	6,055,468	6,715,426
	W.S.C.															
48	Ark.....	152,261	173,340	193,908	224,355	195,017	184,256	208,031	183,480	83.5	87.2	89.5	5,463,692	7,248,502	6,315,148	6,870,039
49	La.....	107,010	116,940	133,293	149,781	128,454	108,253	119,607	98,304	86.2	90.4	88.9	3,725,886	4,996,253	4,181,795	4,330,997
50	Okla[3]...	120,225	149,885	164,838	191,848	179,121	173,629	176,210	168,462	84.5	91.0	91.7	7,420,641	11,607,010	9,047,300	9,655,699
51	Tex.....	265,273	338,975	369,876	425,891	404,674	376,451	382,825	356,875	80.0	88.1	88.5	16,814,395	28,661,910	21,799,610	20,541,529
	Mt.															
52	Mont....	25,108	29,734	32,426	38,779	37,938	38,091	44,266	17,595	71.6	78.8	77.5	1,401,467	2,028,781	1,795,474	1,988,665
53	Idaho...	27,414	32,164	33,961	34,983	32,462	31,669	35,167	23,412	68.1	77.5	77.8	1,525,438	2,169,061	1,966,856	1,980,065
54	Wyo.....	9,464	10,743	12,282	13,711	12,747	12,069	12,262	7,407	75.0	82.2	81.8	542,414	696,877	681,519	689,736
55	Colo....	34,795	40,074	42,222	51,966	49,001	49,316	51,693	34,427	76.3	84.2	82.1	2,570,135	3,444,475	2,842,061	3,359,112
56	N.Mex...	16,358	22,177	23,362	28,745	21,148	22,116	21,982	19,495	69.3	74.7	68.5	830,912	1,198,157	936,147	1,006,743
57	Ariz....	6,281	9,367	8,105	10,979	7,664	7,681	7,844	5,020	60.3	71.3	43.9	491,844	637,770	491,514	554,015
58	Utah....	14,168	18,231	15,462	19,876	18,164	19,706	21,016	17,424	58.6	69.3	60.8	2,502,209	2,986,808	1,878,394	2,104,521
59	Nev.....	2,159	2,719	2,593	2,759	2,637	2,744	2,538	1,977	69.4	79.3	72.6	169,757	284,627	204,806	224,400
	Pac.															
60	Wash....	44,659	61,914	58,462	63,231	53,065	57,571	56,724	44,862	64.0	77.5	71.6	3,749,078	5,350,758	4,932,649	5,881,583
61	Oreg....	40,110	48,803	46,442	50,329	43,490	44,812	43,576	37,071	67.0	77.3	75.1	2,842,740	3,500,735	3,074,702	3,063,592
62	Calif...	73,516	84,093	73,811	92,774	84,437	88,761	91,915	66,055	53.6	60.5	55.6	17,938,421	16,771,836	13,282,896	14,043,093

[1] North Dakota and South Dakota admitted as States in 1889. Figures for 1880 obtained by consolidating data for the counties which then occupied the areas now known as North Dakota and South Dakota, respectively. [2] 0.05 percent or less. [3] Figures for 1900 include Indian Territory; those for 1890 are for Oklahoma Territory alone.

1880 TO 1950; AND VALUE, 1950, 1945, AND 1940: BY DIVISIONS AND STATES

for comparability of statistics]

Number—Continued										Value (dollars)						
1930	1925	1920	1910	1900	1890	1880	Percent distribution 1950	1945	1940	1950	1945	1940	Average per chicken 1950	1945	1940	
378,878,281	409,290,849	359,537,127	280,340,959	233,566,021	258,871,125	102,272,135	100.0	100.0	100.0	373,559,470	531,860,387	189,085,762	1.09	1.23	0.56	1
234,324,239	255,690,296	223,119,979	185,952,603	151,421,182	160,812,073	72,008,844	62.1	60.9	60.2	239,317,105	340,724,694	119,629,529	1.12	1.29	0.59	2
105,293,482	119,924,686	110,418,533	79,297,820	72,593,543	90,884,251	27,695,872	27.8	30.1	30.4	93,746,101	141,229,363	49,939,098	0.99	1.08	0.49	3
39,260,560	33,675,867	25,998,615	15,090,536	9,551,296	7,174,801	2,567,419	10.1	9.0	9.5	40,496,264	49,906,330	19,517,135	1.17	1.28	0.61	4
6,882,184	8,138,168	5,803,507	6,840,404	6,440,678	6,315,804	3,845,259	3.6	3.2	2.7	18,969,742	26,022,172	8,374,259	1.56	1.88	0.92	5
31,497,032	34,828,835	27,452,439	24,448,840	21,511,436	21,794,146	14,257,394	11.1	9.7	9.4	54,390,741	67,541,301	25,349,292	1.43	1.61	0.80	6
77,683,740	89,622,590	84,516,275	69,471,093	58,104,189	58,929,771	31,869,229	18.6	18.9	19.9	72,664,982	104,095,197	40,544,058	1.14	1.27	0.66	7
118,261,283	123,100,703	105,347,758	85,192,266	65,364,879	73,772,352	22,036,962	28.8	29.0	28.2	93,291,640	143,066,024	45,361,920	0.94	1.14	0.48	8
33,422,409	41,120,216	36,407,610	25,626,503	22,293,912	33,774,247	10,530,106	9.9	9.8	9.8	36,545,320	51,100,973	19,164,943	1.08	1.21	0.58	9
28,617,051	34,969,207	34,091,878	24,495,050	22,965,751	36,686,526	11,094,798	8.1	8.2	8.3	26,362,554	36,585,540	13,583,115	0.95	1.03	0.48	10
43,254,022	43,835,263	39,919,045	29,176,267	27,333,880	20,423,478	6,070,968	9.8	12.1	12.2	30,838,227	53,542,850	17,191,040	0.92	1.02	0.42	11
12,372,603	12,299,206	9,524,240	5,467,234	3,116,639	1,709,813	568,455	2.9	3.1	3.2	10,645,539	14,933,555	5,649,791	1.06	1.11	0.52	12
26,887,957	21,376,661	16,474,375	9,623,302	6,434,657	5,464,988	1,998,964	7.2	5.9	6.3	29,850,725	34,972,775	13,867,344	1.22	1.36	0.65	13
1,451,035	1,900,008	1,403,284	1,704,900	1,564,853	1,411,185	944,993	0.7	0.5	0.5	3,762,786	3,835,704	1,387,886	1.56	1.76	0.90	14
914,636	1,207,034	771,233	903,413	870,461	934,322	486,127	0.6	0.5	0.4	2,981,368	4,222,356	1,294,748	1.50	1.86	0.95	15
749,203	941,014	799,797	911,730	806,451	789,278	517,992	0.2	0.2	0.2	1,139,870	1,635,893	596,111	1.50	1.76	0.90	16
1,925,852	2,029,819	1,455,193	1,709,934	1,625,269	1,623,605	914,374	1.2	1.1	0.9	6,402,245	9,296,569	2,981,357	1.60	1.95	0.95	17
304,733	361,393	253,607	392,704	500,618	482,370	245,070	0.1	0.1	0.1	668,755	983,990	316,397	1.55	1.93	0.90	18
1,536,725	1,698,900	1,120,393	1,217,723	1,073,026	1,075,044	736,703	0.8	0.7	0.6	4,014,718	6,047,660	1,797,760	1.55	1.90	0.90	19
11,953,862	13,408,720	10,414,600	10,232,498	8,964,736	8,421,667	6,448,886	3.0	3.1	3.3	15,091,808	22,469,037	9,178,678	1.46	1.68	0.82	20
4,096,656	4,113,622	2,534,371	2,320,439	1,993,594	2,990,698	1,188,492	2.9	1.9	1.6	15,051,131	14,137,099	4,672,576	1.49	1.69	0.87	21
15,446,514	17,306,493	14,503,468	11,895,903	10,553,106	10,381,781	6,620,016	5.2	4.7	4.5	24,247,802	30,935,165	11,498,038	1.37	1.52	0.76	22
17,999,950	20,927,460	20,232,637	16,850,099	14,269,525	13,659,359	8,780,846	3.9	4.0	4.6	15,803,924	22,998,760	9,558,931	1.18	1.33	0.61	23
14,082,641	17,355,369	16,754,293	13,216,024	11,103,006	12,307,903	5,756,643	3.7	3.5	3.5	13,634,416	18,535,290	6,934,690	1.09	1.23	0.58	24
22,081,902	25,738,132	25,120,643	20,563,850	16,600,728	21,463,525	9,910,806	5.1	5.0	5.2	18,595,892	26,134,822	9,859,268	1.07	1.21	0.56	25
10,379,714	12,578,979	10,913,645	9,698,401	8,033,531	5,852,690	3,859,581	2.5	2.6	3.0	10,745,143	15,477,159	6,914,070	1.27	1.37	0.69	26
13,139,533	13,022,650	11,495,057	9,142,719	8,097,399	5,646,294	3,561,353	3.5	3.8	3.6	13,885,607	20,949,166	7,277,099	1.17	1.26	0.60	27
16,611,573	16,408,080	13,212,619	10,293,843	7,730,940	4,448,831	2,098,824	6.7	6.2	5.0	21,769,067	30,873,736	8,071,630	0.95	1.16	0.48	28
30,666,221	30,275,338	27,746,510	22,691,641	18,907,673	20,201,706	7,550,508	7.7	7.7	7.9	26,858,644	39,977,617	13,943,767	1.01	1.20	0.53	29
25,197,245	28,222,087	24,883,985	19,910,221	14,903,601	22,785,848	6,810,068	4.9	5.0	5.6	15,551,454	24,228,585	8,754,978	0.92	1.13	0.47	30
4,794,834	5,181,246	4,328,567	3,095,026	1,409,285	804,388	278,262	1.0	1.2	1.1	3,128,664	5,396,456	1,644,839	0.94	1.03	0.46	31
8,545,755	7,905,661	6,641,572	4,924,349	3,028,700	2,292,866		2.1	2.0	1.8	6,781,927	9,450,517	2,881,541	0.94	1.11	0.46	32
13,317,733	13,499,515	11,615,257	9,010,945	7,417,837	7,395,368	1,648,044	3.1	3.4	3.1	9,024,112	15,860,005	4,792,232	0.85	1.08	0.45	33
19,127,922	21,608,776	16,919,248	15,266,241	11,966,843	15,843,345	3,651,256	3.3	3.7	3.7	10,177,772	17,279,108	5,272,933	0.90	1.08	0.42	34
1,551,114	1,365,032	948,656	785,591	628,866	900,212	268,692	0.2	0.2	0.3	955,149	1,450,724	651,972	1.26	1.35	0.72	35
3,777,072	4,198,305	3,436,376	2,650,750	2,113,544	3,430,859	1,060,800	0.9	0.9	0.9	3,573,245	5,046,213	2,246,105	1.21	1.33	0.72	36
12,529	16,492	10,370	7,405	8,004	10,543	6,482	(2)	(2)	(2)	531	20,273	14,150	1.19	1.40	0.78	37
7,643,303	9,220,882	7,860,488	5,684,703	4,590,311	6,576,260	1,987,010	2.0	2.1	2.1	7,175,314	10,948,688	4,058,068	1.06	1.22	0.58	38
3,673,989	4,349,406	4,027,510	3,106,907	2,759,585	3,197,447	1,321,886	0.9	0.8	1.0	3,180,462	3,906,668	1,967,475	1.07	1.10	0.58	39
6,384,595	8,558,145	7,393,161	4,566,428	3,871,858	7,507,593	2,071,616	2.6	2.5	2.2	9,222,773	12,908,857	4,144,457	1.02	1.20	0.57	40
3,057,137	4,238,254	3,954,365	2,694,970	2,664,784	3,873,798	1,107,954	1.0	1.1	1.0	3,748,304	5,911,731	1,868,492	1.06	1.19	0.55	41
5,373,047	7,043,403	7,221,788	4,890,069	4,549,144	7,357,934	2,266,446	1.6	1.6	1.7	5,831,579	8,126,705	2,962,190	1.05	1.14	0.50	42
1,949,623	2,130,297	1,554,896	1,239,680	1,107,816	919,601	439,220	0.7	0.6	0.6	2,857,963	3,181,114	1,252,034	1.20	1.30	0.62	43
8,919,683	11,035,942	10,477,598	8,000,457	6,849,079	12,740,559	3,577,023	2.4	2.4	2.4	8,012,748	10,821,841	4,111,539	0.98	1.06	0.50	44
8,888,105	11,860,926	11,353,647	7,341,469	6,184,210	12,062,139	3,482,267	2.3	2.4	2.4	7,469,798	10,214,567	3,926,477	0.93	0.98	0.49	45
5,428,068	6,284,460	5,918,429	4,589,660	4,737,606	6,252,044	2,099,733	1.7	1.7	1.8	5,387,961	7,571,598	2,765,176	0.93	1.03	0.46	46
5,381,195	5,787,879	6,342,204	4,563,464	5,194,856	5,631,784	1,935,775	1.7	1.7	1.8	5,492,047	7,977,534	2,779,923	0.94	1.08	0.46	47
6,124,450	7,164,091	6,955,132	5,182,670	5,393,157	6,264,427	1,829,856	1.6	1.7	1.9	4,850,401	7,211,618	2,638,683	0.89	0.99	0.42	48
4,133,154	3,907,076	3,763,910	3,259,087	3,890,563	2,246,907	1,113,342	1.1	1.2	1.2	4,240,875	5,462,868	2,002,737	1.14	1.09	0.48	49
11,470,602	13,023,482	11,137,259	8,014,938	4,487,858	388,427	.....	2.2	2.7	2.7	6,136,574	12,089,702	3,561,508	0.83	1.04	0.39	50
21,525,816	19,740,614	18,062,744	12,719,572	13,562,302	11,523,717	3,127,770	4.9	6.6	6.5	15,610,377	28,778,662	8,988,112	0.93	1.00	0.41	51
2,117,057	2,544,698	2,055,120	922,540	531,774	233,660	58,244	0.4	0.5	0.5	1,702,412	2,128,962	1,008,620	1.21	1.05	0.56	52
1,989,328	2,028,805	1,654,771	1,012,431	516,412	231,547	65,397	0.4	0.5	0.6	1,629,704	2,483,849	1,001,019	1.07	1.15	0.51	53
735,850	808,994	620,734	324,984	142,136	73,694	10,431	0.2	0.2	0.2	652,335	735,380	361,872	1.20	1.06	0.53	54
3,653,054	3,751,618	2,874,721	1,644,471	968,761	710,942	121,327	0.8	0.8	0.8	2,602,255	3,669,701	1,340,949	1.01	1.07	0.47	55
961,474	937,041	713,937	509,890	156,853	60,596	40,769	0.2	0.3	0.3	910,145	1,325,430	460,992	1.10	1.11	0.49	56
576,243	635,877	495,065	252,657	165,200	57,224	20,844	0.1	0.1	0.1	623,250	783,909	327,544	1.27	1.23	0.67	57
2,095,723	1,366,373	954,695	673,662	534,842	279,983	214,733	0.7	0.7	0.6	2,314,442	3,479,002	1,015,672	0.92	1.16	0.54	58
243,874	225,300	155,197	126,599	100,661	62,167	36,710	(2)	0.1	0.1	210,996	327,322	133,123	1.24	1.15	0.65	59
6,451,557	5,363,262	3,547,604	2,204,114	1,196,639	779,972	137,581	1.1	1.2	1.5	4,691,943	7,255,946	3,036,184	1.25	1.36	0.62	60
2,969,116	3,228,887	2,500,123	1,753,224	1,290,818	1,180,765	435,392	0.8	0.8	0.9	3,465,041	4,900,322	1,808,220	1.22	1.40	0.59	61
17,467,284	12,784,512	10,426,648	5,665,964	3,947,200	3,504,251	1,425,991	5.2	3.9	3.9	21,693,741	22,816,507	9,022,940	1.21	1.36	0.68	62

Table 38.—CHICKENS SOLD—FARMS REPORTING AND NUMBER

	Region, division, and State	Farms reporting														
		Classified by number sold, 1949									1939	1929	1919	Percent of all farms			
		Total	Under 50	50 to 99	100 to 199	200 to 399	400 to 799	800 to 1,599	1,600 to 3,199	3,200 and over				1949	1939	1929	1919
1	**United States**	1,713,435	730,100	355,407	324,108	178,107	57,194	25,662	15,727	27,130	2,519,076	3,129,715	2,698,211	31.8	41.3	49.8	41.8
2	The North	1,025,347	291,210	249,228	264,112	147,882	42,022	15,703	7,493	7,697	1,326,668	1,661,218	1,567,371	45.2	51.4	64.8	56.7
3	The South	599,737	404,347	90,403	46,821	20,466	8,837	6,200	6,089	16,574	1,085,133	1,322,933	1,021,670	22.6	36.1	41.0	31.9
4	The West	88,351	34,543	15,776	13,175	9,759	6,335	3,759	2,145	2,859	107,275	145,564	109,170	19.1	21.0	28.9	22.8
	Geographic Divisions:																
5	New England	25,760	5,942	3,117	3,388	3,449	3,055	2,661	1,865	2,283	31,991	47,004	53,882	25.0	23.7	37.6	34.4
6	Middle Atlantic	100,402	24,563	17,824	20,115	16,331	10,083	5,955	3,040	2,491	144,019	196,593	217,091	33.8	41.4	55.0	51.1
7	East North Central	379,095	119,161	98,312	95,623	45,998	12,326	4,011	1,675	1,989	505,312	641,484	674,774	42.8	50.2	66.4	62.2
8	West North Central	520,090	141,544	129,975	144,986	82,104	16,558	3,076	913	934	645,346	776,137	621,624	52.9	59.2	69.7	56.7
9	South Atlantic	203,343	122,930	28,019	17,347	9,811	5,146	4,102	4,224	11,764	360,556	483,770	409,265	21.2	35.4	45.7	35.3
10	East South Central	223,994	170,967	31,460	13,278	4,506	1,466	731	536	1,050	397,056	443,574	366,088	24.5	38.8	41.8	34.8
11	West South Central	172,400	110,450	30,924	16,196	6,149	2,225	1,367	1,329	3,760	327,521	395,589	246,317	22.1	34.0	35.9	24.7
12	Mountain	40,800	18,761	8,969	6,605	3,631	1,498	669	314	353	55,082	71,692	48,764	20.9	23.6	29.7	20.0
13	Pacific	47,551	15,782	6,807	6,570	6,128	4,837	3,090	1,831	2,506	52,193	73,872	60,406	17.8	18.9	28.2	25.8
	New England:																
14	Maine	6,669	2,056	889	809	807	678	537	361	532	8,777	14,457	17,676	22.0	22.5	37.1	36.7
15	New Hampshire	3,829	802	425	495	540	514	459	285	309	4,082	5,597	6,548	28.6	24.7	37.3	31.9
16	Vermont	3,405	1,391	568	535	385	243	150	92	41	4,573	8,644	10,318	17.9	19.4	34.7	35.5
17	Massachusetts	6,566	881	718	875	1,031	973	876	601	611	7,997	9,837	9,893	29.5	25.1	38.4	30.9
18	Rhode Island	736	117	71	120	112	111	91	48	66	1,015	1,372	1,607	28.3	33.7	41.3	39.4
19	Connecticut	4,555	695	446	554	574	536	548	478	724	5,547	7,137	7,840	29.2	26.2	41.5	34.6
	Middle Atlantic:																
20	New York	30,402	7,964	5,390	5,968	4,847	3,030	1,720	829	654	48,555	71,736	76,508	24.3	31.7	44.9	39.6
21	New Jersey	9,722	1,210	1,001	1,472	1,672	1,607	1,303	827	630	10,886	13,089	14,018	39.1	42.1	51.6	47.2
22	Pennsylvania	60,278	15,389	11,433	12,675	9,812	5,446	2,932	1,384	1,207	84,578	111,768	126,565	41.0	50.0	64.8	62.6
	East North Central:																
23	Ohio	81,614	25,929	20,326	20,050	10,012	3,186	1,128	500	483	115,743	147,209	164,607	40.9	49.5	67.1	64.1
24	Indiana	83,373	22,370	19,942	22,384	12,521	3,536	1,168	527	925	103,168	127,786	142,386	50.0	55.9	70.4	69.4
25	Illinois	109,254	32,303	30,838	30,078	12,689	2,376	537	211	222	137,095	167,136	173,671	56.0	64.2	77.9	73.2
26	Michigan	47,159	17,048	10,909	10,346	5,597	1,980	777	268	234	73,063	90,474	102,895	30.3	38.9	53.4	52.4
27	Wisconsin	57,695	21,511	16,297	12,765	5,179	1,248	401	169	125	76,243	108,879	91,215	34.2	40.8	59.9	48.2
	West North Central:																
28	Minnesota	94,848	16,324	20,951	30,460	20,982	4,900	927	177	127	104,945	124,897	92,269	53.0	53.2	67.4	51.7
29	Iowa	137,832	22,259	31,628	46,232	30,619	5,971	804	187	132	154,138	175,833	157,558	67.8	72.3	81.8	73.8
30	Missouri	105,853	45,785	28,191	21,209	7,594	1,601	606	337	530	145,860	181,335	169,323	46.0	57.0	70.9	64.4
31	North Dakota	21,672	10,022	5,759	3,998	1,551	279	43	17	3	28,898	36,949	17,331	33.1	39.1	47.4	22.3
32	South Dakota	38,056	8,264	9,181	11,542	7,553	1,311	150	37	18	43,194	54,838	29,598	57.3	59.6	65.9	39.7
33	Nebraska	61,093	15,368	16,803	18,130	8,885	1,520	264	75	48	81,793	90,720	65,130	57.0	67.6	70.1	52.3
34	Kansas	60,736	23,522	17,462	13,415	4,920	976	282	83	76	86,518	111,565	90,415	46.2	55.3	67.2	54.7
	South Atlantic:																
35	Delaware	3,707	352	296	397	321	195	177	170	1,799	4,879	6,573	6,596	49.8	54.2	67.7	65.0
36	Maryland	13,434	4,117	2,648	2,389	1,478	688	354	261	1,499	19,120	27,655	27,099	37.2	45.4	64.0	56.6
37	District of Columbia	4	1	1	1	1	.....	.....	.....	.....	12	29	38	14.3	18.5	27.9	18.6
38	Virginia	43,240	24,661	7,105	4,636	2,575	1,204	832	705	1,522	81,055	104,972	100,638	28.6	46.3	61.5	54.0
39	West Virginia	21,919	13,093	3,670	1,970	837	424	414	502	1,009	39,058	47,788	50,779	26.9	39.3	57.8	58.2
40	North Carolina	61,721	42,928	7,547	4,258	2,406	1,349	1,070	931	1,232	98,036	122,003	98,753	21.4	35.2	43.6	36.6
41	South Carolina	15,865	10,919	2,274	1,269	613	293	174	144	179	33,628	58,945	37,240	11.4	24.4	37.3	19.3
42	Georgia	34,560	21,911	3,319	1,562	908	574	807	1,330	4,149	68,230	95,417	70,916	17.4	31.6	37.3	22.8
43	Florida	8,893	4,948	1,159	865	672	419	274	181	375	16,538	20,388	17,206	15.6	26.6	34.6	31.9
	East South Central:																
44	Kentucky	73,940	51,372	13,614	6,288	1,933	472	140	66	55	121,869	128,642	115,617	33.8	48.2	52.2	42.7
45	Tennessee	76,195	61,702	9,853	3,143	919	301	125	66	86	135,764	143,328	124,569	32.9	54.8	58.3	49.3
46	Alabama	37,863	29,270	4,271	2,130	963	405	284	194	346	74,126	95,830	69,472	17.9	32.0	37.2	27.1
47	Mississippi	35,996	28,623	3,722	1,717	691	288	182	210	563	65,297	75,774	56,430	14.3	22.4	24.2	20.7
	West South Central:																
48	Arkansas	41,978	29,186	5,075	2,397	974	584	606	791	2,365	76,670	83,645	61,434	23.0	35.4	34.5	26.4
49	Louisiana	13,969	10,244	1,909	1,101	416	133	65	53	48	35,658	35,794	16,540	11.2	23.8	22.2	12.2
50	Oklahoma	43,193	25,605	9,752	5,292	1,718	445	162	84	135	76,411	102,094	65,955	30.4	42.5	50.1	34.4
51	Texas	73,260	45,415	14,188	7,406	3,041	1,063	534	401	1,212	138,782	174,056	102,388	22.1	33.2	35.1	23.5
	Mountain:																
52	Montana	7,876	4,160	1,900	1,147	453	138	40	21	17	10,840	14,876	11,693	22.4	25.9	31.3	20.3
53	Idaho	8,374	4,262	1,767	1,250	689	244	94	37	31	10,797	12,902	9,943	20.8	24.7	31.0	23.6
54	Wyoming	2,840	1,398	674	442	224	65	21	8	8	4,295	4,550	3,191	22.5	28.6	28.4	20.3
55	Colorado	11,887	5,287	2,921	2,141	958	320	109	59	92	16,942	23,003	15,509	26.1	32.9	38.4	25.9
56	New Mexico	3,386	1,849	704	453	228	83	39	12	18	4,971	5,534	3,994	14.3	14.6	17.6	13.4
57	Arizona	1,648	691	303	233	175	89	63	39	55	2,533	3,029	2,323	15.8	13.7	21.4	23.3
58	Utah	4,258	909	616	824	836	534	282	132	125	3,891	6,655	1,288	17.6	15.3	24.5	5.0
59	Nevada	531	205	84	115	68	25	21	6	7	813	1,143	823	17.1	22.8	33.2	26.0
	Pacific:																
60	Washington	13,584	5,489	2,209	2,042	1,644	1,118	555	258	269	17,031	23,904	18,491	19.5	20.8	33.7	27.9
61	Oregon	11,645	5,180	2,022	1,766	1,277	729	357	148	166	13,384	17,704	16,192	19.5	21.6	32.1	32.3
62	California	22,322	5,113	2,576	2,762	3,207	2,990	2,178	1,425	2,071	21,778	32,264	25,723	16.3	16.4	23.8	21.9

[1] 0.05 percent or less.

OF CHICKENS SOLD, BY DIVISIONS AND STATES: 1919 TO 1949

Number sold								Dollars				Percent distribution of farms reporting by number sold, 1949								
				Percent distribution						Average per chicken sold										
1949	1939	1929	1919	1949	1939	1929	1919	1949	1939	1949	1939	Under 50	50 to 99	100 to 199	200 to 399	400 to 799	800 to 1,599	1,600 to 3,199	3,200 and over	
588,185,345	300,498,016	284,625,901	140,811,045	100.0	100.0	100.0	100.0	567,626,561	170,696,224	0.97	0.57	42.6	20.7	18.9	10.4	3.3	1.5	0.9	1.6	1
241,497,600	172,893,894	185,541,031	95,117,971	41.1	57.5	65.2	67.6	268,736,744	105,361,080	1.11	0.61	28.4	24.3	25.8	14.4	4.1	1.5	0.7	0.8	2
290,892,879	99,756,468	70,864,321	36,317,544	49.5	33.2	24.9	25.8	242,577,484	48,672,221	0.83	0.49	67.4	15.1	7.8	3.4	1.5	1.0	1.0	2.8	3
55,794,866	27,847,654	28,220,549	9,375,530	9.5	9.3	9.9	6.7	56,312,333	16,662,923	1.01	0.60	39.1	17.9	14.9	11.0	7.2	4.3	2.4	3.2	4
38,708,572	18,129,492	9,181,305	3,177,497	6.6	6.0	3.2	2.3	50,672,469	14,892,100	1.31	0.82	23.1	12.1	13.2	13.4	11.9	10.3	7.2	8.9	5
55,217,787	34,522,198	26,847,511	12,240,154	9.4	11.5	9.4	8.7	68,855,090	27,192,271	1.25	0.79	24.5	17.8	20.0	16.3	10.0	5.9	3.0	2.5	6
72,039,391	55,819,119	65,922,415	38,988,942	12.2	18.6	23.2	27.7	78,818,548	33,955,324	1.09	0.61	31.4	25.9	25.2	12.1	3.3	1.1	0.4	0.5	7
75,531,850	64,423,085	83,589,800	40,711,378	12.8	21.4	29.4	28.9	70,390,637	29,321,385	0.93	0.46	27.2	25.0	27.9	15.8	3.2	0.6	0.2	0.2	8
207,467,989	57,536,069	28,325,496	15,366,383	35.3	19.1	10.0	10.9	174,265,414	30,859,172	0.84	0.54	60.5	13.8	8.5	4.8	2.5	2.0	2.1	5.8	9
21,774,462	16,242,912	18,196,055	11,491,779	3.7	5.4	6.4	8.2	19,472,669	7,323,665	0.89	0.45	76.3	14.0	5.9	2.0	0.7	0.3	0.2	0.5	10
61,650,428	25,977,487	24,342,770	9,459,382	10.5	8.6	8.6	6.7	48,839,401	10,489,384	0.79	0.40	64.1	17.9	9.4	3.6	1.3	0.8	0.8	2.2	11
8,462,697	6,112,463	7,309,665	2,626,550	1.4	2.0	2.6	1.9	8,579,037	3,226,611	1.01	0.53	46.0	22.0	16.2	8.9	3.7	1.6	0.8	0.9	12
47,332,169	21,735,191	20,910,884	6,748,980	8.0	7.2	7.3	4.8	47,733,296	13,436,312	1.01	0.62	33.2	14.3	13.8	12.9	10.2	6.5	3.9	5.3	13
9,232,450	2,522,546	1,845,441	736,742	1.6	0.8	0.6	0.5	12,132,098	2,304,057	1.31	0.91	30.8	13.3	12.1	12.1	10.2	8.1	5.4	8.0	14
4,818,774	2,849,705	1,679,926	432,771	0.8	0.9	0.6	0.3	6,399,060	2,431,904	1.33	0.85	20.9	11.1	12.9	14.1	13.4	12.0	7.4	8.1	15
1,136,537	880,951	660,994	336,730	0.2	0.3	0.2	0.2	1,602,705	773,282	1.41	0.88	40.9	16.7	15.7	11.3	7.1	4.4	2.7	1.2	16
11,037,455	5,252,492	2,829,459	996,275	1.9	1.7	1.0	0.7	14,112,044	4,464,618	1.28	0.85	13.4	10.9	13.3	15.7	14.8	13.3	9.2	9.3	17
912,878	550,077	318,380	142,632	0.2	0.2	0.1	0.1	1,227,014	467,565	1.34	0.85	15.9	9.6	16.3	15.2	15.1	12.4	6.5	9.0	18
11,570,478	6,073,721	1,847,105	532,347	2.0	2.0	0.6	0.4	15,199,548	4,450,674	1.31	0.73	15.3	9.8	12.2	12.6	11.8	12.0	10.5	15.9	19
15,734,885	12,176,942	9,194,145	4,105,159	2.7	4.1	3.2	2.9	20,266,278	9,180,265	1.29	0.75	26.2	17.7	19.6	15.9	10.0	5.7	2.7	2.2	20
11,950,886	6,226,594	4,343,236	1,377,285	2.0	2.1	1.5	1.0	15,015,032	5,228,832	1.26	0.84	12.4	10.3	15.1	17.2	16.5	13.4	8.5	6.5	21
27,532,016	16,118,662	13,310,130	6,757,710	4.7	5.4	4.7	4.8	33,573,780	12,783,174	1.22	0.79	25.5	19.0	21.0	16.3	9.0	4.9	2.3	2.0	22
15,954,409	14,394,823	16,399,709	9,196,928	2.7	4.8	5.8	6.5	18,095,175	9,248,586	1.13	0.64	31.8	24.9	24.6	12.3	3.9	1.4	0.6	0.6	23
23,992,092	12,975,800	14,088,357	8,519,282	4.1	4.3	4.9	6.1	24,391,830	7,594,801	1.02	0.59	26.8	23.9	26.8	15.0	4.2	1.4	0.6	1.1	24
14,770,663	13,450,009	18,405,007	12,482,811	2.5	4.5	6.5	8.9	15,760,384	7,879,904	1.07	0.59	29.6	28.2	27.5	11.6	2.2	0.5	0.2	0.2	25
8,533,407	7,886,798	8,723,917	4,783,178	1.5	2.6	3.1	3.4	10,256,003	5,139,439	1.20	0.65	36.2	23.1	21.9	11.9	4.2	1.6	0.6	0.5	26
8,788,820	7,111,689	8,305,425	4,006,743	1.5	2.4	2.9	2.8	10,315,156	4,092,594	1.17	0.58	37.3	28.2	22.1	9.0	2.2	0.7	0.3	0.2	27
16,308,048	12,196,458	11,984,788	5,022,749	2.8	4.1	4.2	3.6	14,839,066	5,529,755	0.91	0.45	17.2	22.1	32.1	22.1	5.2	1.0	0.2	0.1	28
22,220,744	18,851,478	22,102,098	12,399,082	3.8	6.3	7.8	8.8	21,813,354	9,378,207	0.98	0.50	16.1	22.9	33.5	22.2	4.3	0.6	0.1	0.1	29
15,367,046	11,991,874	18,217,672	10,400,818	2.6	4.0	6.4	7.4	13,963,017	5,107,732	0.91	0.43	43.3	26.6	20.0	7.2	1.5	0.6	0.3	0.5	30
1,762,113	1,807,838	2,662,284	846,410	0.3	0.6	0.9	0.6	1,686,659	807,119	0.96	0.45	46.2	26.6	18.4	7.2	1.3	0.2	0.1	(1)	31
5,280,622	4,017,012	5,864,365	1,846,268	0.9	1.3	2.1	1.3	4,747,816	1,859,002	0.90	0.46	21.7	24.1	30.3	19.8	3.4	0.4	0.1	(1)	32
7,849,627	8,130,491	9,942,134	4,090,398	1.3	2.7	3.5	2.9	7,123,536	3,527,885	0.91	0.43	25.2	27.5	29.7	14.5	2.5	0.4	0.1	0.1	33
6,743,650	7,427,934	12,816,459	6,105,653	1.1	2.5	4.5	4.3	6,217,189	3,111,685	0.92	0.42	38.7	28.8	22.1	8.1	1.6	0.5	0.1	0.1	34
59,304,111	16,615,137	2,070,702	434,970	10.1	5.5	0.7	0.3	50,502,492	8,492,849	0.85	0.51	9.5	8.0	10.7	8.7	5.3	4.8	4.6	48.5	35
39,672,298	8,449,787	3,563,273	1,618,774	6.7	2.8	1.3	1.1	34,312,740	4,952,348	0.86	0.59	30.6	19.7	17.8	11.0	5.1	2.6	1.9	11.2	36
418	16,615	6,828	3,228	(1)	(1)	(1)	(1)	484	10,966	1.16	0.66	25.0	25.0	25.0	25.0	.....	.....	.....	.....	37
24,604,324	13,492,384	7,647,829	4,700,493	4.2	4.5	2.7	3.3	21,493,784	7,132,704	0.87	0.53	57.0	16.4	10.7	6.0	2.8	1.9	1.6	3.5	38
11,364,985	3,036,293	2,442,994	1,772,170	1.9	1.0	0.9	1.3	9,845,694	1,852,936	0.87	0.61	59.7	16.7	9.0	3.8	1.9	1.9	2.3	4.6	39
17,220,058	6,441,428	5,028,410	3,150,011	2.9	2.1	1.8	2.2	14,384,050	3,540,123	0.84	0.55	69.6	12.2	6.9	3.9	2.2	1.7	1.5	2.0	40
3,410,639	2,443,019	2,201,443	1,113,236	0.6	0.8	0.8	0.8	3,044,116	1,331,997	0.89	0.55	68.8	14.3	8.0	3.9	1.8	1.1	0.9	1.1	41
45,794,299	4,279,698	3,753,969	1,957,384	7.8	1.4	1.3	1.4	34,744,453	1,917,468	0.76	0.45	63.4	9.6	4.5	2.6	1.7	2.3	3.8	12.0	42
6,096,857	2,761,708	1,610,048	616,117	1.0	0.9	0.6	0.4	5,937,601	1,627,781	0.97	0.59	55.6	13.0	9.7	7.6	4.7	3.1	2.0	4.2	43
4,327,514	5,281,874	5,963,132	3,713,172	0.7	1.8	2.1	2.6	4,419,259	2,488,609	1.02	0.47	69.5	18.4	8.5	2.6	0.6	0.2	0.1	0.1	44
4,014,116	5,324,989	6,436,509	4,429,422	0.7	1.8	2.3	3.1	3,870,047	2,335,956	0.96	0.44	81.0	12.9	4.1	1.2	0.4	0.2	0.1	0.1	45
6,118,948	3,078,028	3,113,015	1,847,273	1.0	1.0	1.1	1.3	5,013,972	1,348,513	0.82	0.44	77.3	11.3	5.6	2.5	1.1	0.8	0.5	0.9	46
7,313,884	2,558,021	2,683,399	1,501,912	1.2	0.9	0.9	1.1	6,169,391	1,150,587	0.84	0.45	79.5	10.3	4.8	1.9	0.8	0.5	0.6	1.6	47
29,879,983	6,913,177	3,751,931	1,815,467	5.1	2.3	1.3	1.3	23,105,639	2,930,803	0.77	0.42	69.5	12.1	5.7	2.3	1.4	1.4	1.9	5.6	48
1,165,809	1,388,768	1,524,352	474,844	0.2	0.5	0.5	0.3	1,270,779	682,080	1.09	0.49	73.3	13.7	7.9	3.0	1.0	0.5	0.4	0.3	49
4,438,609	4,879,549	8,359,520	3,339,680	0.8	1.6	2.9	2.4	3,792,543	1,828,232	0.85	0.37	59.3	22.6	12.3	4.0	1.0	0.4	0.2	0.3	50
26,166,027	12,795,993	10,706,967	3,829,391	4.4	4.3	3.8	2.7	20,670,440	5,048,269	0.79	0.39	62.0	19.4	10.1	4.2	1.5	0.7	0.5	1.7	51
808,530	893,003	1,023,471	604,435	0.1	0.3	0.4	0.4	983,718	522,229	1.22	0.58	52.8	24.1	14.6	5.8	1.8	0.5	0.3	0.2	52
1,202,072	1,018,797	1,124,225	448,811	0.2	0.3	0.4	0.3	1,244,267	548,205	1.04	0.54	50.9	21.1	14.9	8.2	2.9	1.1	0.4	0.4	53
332,958	380,901	354,409	154,179	0.1	0.1	0.1	0.1	392,949	205,404	1.18	0.54	49.2	23.7	15.6	7.9	2.3	0.7	0.3	0.3	54
2,411,373	1,692,797	2,226,813	784,711	0.4	0.6	0.8	0.6	2,408,106	810,635	1.00	0.48	44.5	24.6	18.0	8.1	2.7	0.9	0.5	0.8	55
550,622	417,980	408,588	154,123	0.1	0.1	0.1	0.1	571,997	194,577	1.04	0.47	54.6	20.8	13.4	6.7	2.5	1.2	0.4	0.5	56
849,587	460,100	438,356	147,519	0.1	0.2	0.2	0.1	949,044	317,502	1.12	0.69	41.9	18.4	14.1	10.6	5.4	3.8	2.4	3.3	57
2,175,609	1,059,996	1,532,712	275,650	0.4	0.4	0.5	0.2	1,874,909	505,279	0.86	0.48	21.3	14.5	19.4	19.6	12.5	5.6	3.1	2.9	58
131,946	188,889	201,091	57,122	(1)	0.1	0.1	(1)	154,047	122,780	1.17	0.65	38.6	15.8	21.7	12.8	4.7	4.0	1.1	1.3	59
6,199,491	3,653,397	5,200,323	1,482,355	1.1	1.2	1.8	1.1	6,809,088	2,046,622	1.10	0.56	40.4	16.3	15.0	12.1	8.2	4.1	1.9	2.0	60
3,834,032	2,191,232	1,849,966	909,249	0.7	0.7	0.6	0.6	4,289,851	1,318,800	1.12	0.60	44.5	17.4	15.2	11.0	6.3	3.1	1.3	1.4	61
37,298,646	15,890,562	13,860,595	4,357,376	6.3	5.3	4.9	3.1	36,634,357	10,070,890	0.98	0.63	22.9	11.5	12.4	14.4	13.4	9.8	6.4	9.3	62

Table 39.—CHICKEN EGGS SOLD—FARMS REPORTING AND

	Region, division, and State	Farms reporting															
					Percent of all farms			Percent of farms reporting chickens on hand			Classified by dozens of eggs sold, 1949						
		1949	1929	1919	1949	1929	1919	1949	1929	1919	Under 100	100 to 399	400 to 799	800 to 1,599	1,600 to 1,999	2,000 to 4,999	5,000 and over
1	U.S.....	2,420,718	3,872,482	4,088,169	45.0	61.6	63.4	57.4	72.1	70.0	608,223	729,210	362,965	356,824	203,803	95,447	64,246
2	The North..	1,316,626	1,950,103	2,151,048	58.1	76.1	77.8	76.7	84.5	84.0	151,648	332,271	243,939	285,019	178,187	80,300	45,262
3	The South..	966,926	1,708,238	1,735,745	36.5	53.0	54.1	43.8	63.2	60.1	421,114	355,174	100,124	56,893	17,969	9,227	6,425
4	The West...	137,166	214,141	201,376	29.7	42.6	42.1	46.7	59.0	51.8	35,461	41,765	18,902	14,912	7,647	5,920	12,559
	Geo. Div.																
5	N.E.....	29,400	61,751	86,473	28.5	49.4	55.2	57.8	67.9	67.6	5,086	6,663	3,364	3,414	2,415	2,168	6,290
6	M.A.....	127,724	247,997	313,023	43.0	69.3	73.6	63.7	79.8	80.3	19,135	30,665	18,510	19,618	12,754	10,514	16,528
7	E.N.C...	491,608	748,346	882,318	55.5	77.4	81.3	73.7	84.9	86.4	66,154	139,233	97,449	103,461	55,263	21,043	9,005
9	W.N.C...	667,894	892,009	869,234	68.0	80.2	79.2	83.7	87.0	84.9	61,273	155,710	124,616	158,526	107,755	46,575	13,439
9	S.A.....	297,475	603,435	626,740	31.0	57.0	54.1	38.1	66.4	59.5	140,797	99,565	26,260	16,160	5,899	4,470	4,324
10	E.S.C...	355,046	580,142	641,435	38.9	54.6	61.0	45.6	65.5	67.7	168,250	143,140	29,303	10,559	2,168	961	665
11	W.S.C...	314,405	524,661	467,570	40.3	47.6	46.9	48.8	57.8	52.7	112,067	112,469	44,561	30,174	9,902	3,796	1,436
12	Mt.....	68,752	106,626	98,318	35.3	44.2	40.3	50.6	58.7	50.0	17,974	24,218	11,178	8,113	3,163	2,088	2,018
13	Pac.....	68,414	107,515	103,058	25.6	41.1	44.0	43.2	59.4	53.6	17,487	17,547	7,724	6,799	4,484	3,832	10,541
	N.E.																
14	Maine...	7,441	19,111	27,855	24.5	49.0	57.8	54.4	69.9	72.4	1,766	1,902	804	728	529	477	1,235
15	N.H.....	4,279	7,467	11,069	32.0	50.1	53.9	64.9	71.4	67.7	674	944	464	488	341	320	1,048
16	Vt.....	4,448	12,187	17,372	23.4	48.9	59.7	48.7	65.3	71.0	1,199	1,348	591	483	312	209	306
17	Mass....	7,243	12,111	15,244	32.6	47.3	47.6	63.4	67.0	60.0	710	1,297	810	1,004	707	663	2,052
18	R.I.....	839	1,779	2,413	32.3	53.6	59.1	63.0	68.8	68.3	91	144	95	112	89	95	213
19	Conn....	5,150	9,096	12,520	33.0	52.9	55.3	59.3	66.0	63.7	646	1,028	600	599	437	404	1,436
	M.A.																
20	N.Y.....	41,752	99,929	133,808	33.4	62.5	69.3	57.6	75.1	76.9	7,048	10,708	5,943	6,098	4,102	3,125	4,728
21	N.J.....	11,207	15,503	18,294	45.1	61.1	61.6	66.9	75.2	67.8	935	1,742	1,086	1,221	895	921	4,407
22	Pa.....	74,765	132,565	160,921	50.9	76.9	79.6	67.3	84.5	85.3	11,152	18,215	11,481	12,299	7,757	6,468	7,393
	E.N.C.																
23	Ohio....	108,251	172,482	214,069	54.3	78.7	83.4	70.9	86.2	88.6	15,676	30,853	20,440	21,180	11,985	5,548	2,569
24	Ind.....	97,063	145,610	176,084	58.3	80.2	85.8	75.4	87.2	90.7	11,915	27,298	19,418	21,167	10,930	4,224	2,111
25	Ill.....	130,540	179,599	202,259	66.9	83.7	85.3	80.8	88.8	89.2	14,477	37,661	28,936	29,738	14,068	4,288	1,372
26	Mich....	63,994	113,062	146,282	41.1	66.8	74.5	61.1	77.3	81.0	12,839	19,656	11,047	10,666	5,816	2,480	1,490
27	Wis.....	91,760	137,593	143,624	54.4	75.7	75.9	77.1	83.1	80.8	11,247	23,765	17,608	20,710	12,464	4,503	1,463
	W.N.C.																
28	Minn....	123,395	144,497	134,608	68.9	78.0	75.4	90.5	86.3	82.2	6,612	17,848	17,221	29,090	29,512	17,003	6,109
29	Iowa....	157,927	188,941	187,096	77.7	87.9	87.7	90.9	92.0	92.1	7,843	27,983	27,602	42,165	32,468	15,561	4,305
30	Mo.....	138,015	203,533	219,991	60.0	79.5	83.6	71.7	86.2	88.5	22,033	42,814	27,840	27,763	13,202	3,575	788
31	N.Dak...	34,226	51,488	46,459	52.3	66.0	59.8	74.6	74.2	66.6	7,559	14,381	6,382	4,138	1,337	326	103
32	S.Dak...	47,373	62,947	52,180	71.3	75.7	69.9	87.7	84.2	77.1	3,385	11,236	9,904	12,280	7,535	2,531	502
33	Nebr....	77,901	104,735	94,644	72.7	80.9	76.1	87.5	86.9	81.5	5,160	17,641	16,657	21,897	12,074	3,683	789
34	Kans....	89,057	135,868	134,256	67.8	81.8	81.2	83.4	89.5	86.8	8,681	23,807	19,010	21,193	11,627	3,896	843
	S.A.																
35	Del.....	2,583	7,869	8,568	34.7	81.1	84.5	50.4	88.1	87.9	485	757	344	393	216	155	233
36	Md.....	16,626	33,255	37,478	46.0	77.0	78.2	58.9	83.9	82.3	3,632	5,275	2,747	2,453	1,118	715	686
37	D.C.....	4	42	67	14.3	40.4	32.8	57.1	61.8	39.4	1	1	.....	1	1	.....	.....
38	Va.....	68,143	128,093	141,112	45.1	75.1	75.8	53.9	82.5	80.6	26,506	25,772	7,412	4,597	1,698	1,150	1,008
39	W.Va....	32,588	60,153	68,434	40.0	72.8	78.4	48.9	79.7	83.1	11,624	13,088	4,228	2,446	402	602	198
40	N.C.....	83,940	147,485	147,558	29.1	52.7	54.7	35.4	61.1	59.7	44,547	27,521	5,881	3,216	1,122	861	792
41	S.C.....	28,521	74,290	67,298	20.5	47.0	34.9	24.6	55.9	39.7	17,203	8,221	1,634	798	286	187	192
42	Ga.....	52,186	126,236	127,145	26.3	49.4	40.9	31.9	59.0	45.7	31,102	15,004	2,927	1,408	639	510	596
43	Fla.....	12,884	26,012	29,080	22.6	44.1	53.8	33.6	64.0	64.6	5,697	3,926	1,087	848	417	290	619
	E.S.C.																
44	Ky.....	107,432	168,215	196,370	49.2	68.2	72.6	57.8	78.1	81.4	41,111	48,547	12,274	4,408	768	216	108
45	Tenn....	112,828	169,919	187,594	48.7	69.2	74.2	56.4	78.4	80.2	48,519	50,055	10,147	3,108	566	258	175
46	Ala.....	69,179	136,249	139,927	32.7	52.9	54.6	37.7	61.5	59.8	39,038	23,462	3,797	1,789	526	318	249
47	Miss....	65,607	105,759	117,544	26.1	33.8	43.2	31.3	45.5	49.5	39,582	21,076	3,085	1,254	308	169	133
	W.S.C.																
48	Ark.....	59,464	100,005	111,486	32.6	41.3	47.9	39.1	51.3	53.6	29,617	21,925	4,836	2,107	531	277	171
49	La.....	34,078	60,333	48,828	27.4	37.4	36.0	31.8	47.0	40.8	20,097	10,963	1,840	830	189	84	75
50	Okla....	72,363	119,776	106,410	50.9	58.8	55.4	60.2	66.9	60.4	18,838	26,833	13,449	9,413	2,840	782	208
51	Tex.....	148,500	244,547	200,846	44.8	49.4	46.1	56.0	60.4	52.5	43,515	52,748	24,436	17,824	6,342	2,653	982
	Mt.																
52	Mont....	14,062	22,300	23,692	40.1	47.0	41.1	56.0	58.8	53.5	3,975	5,781	2,323	1,334	438	130	81
53	Idaho...	13,246	19,382	19,820	32.9	46.5	47.1	48.3	59.7	56.4	3,910	4,707	2,064	1,391	436	505	233
54	Wyo.....	5,134	7,670	6,059	40.7	47.9	38.5	54.2	60.2	49.4	1,336	1,991	945	597	185	55	25
55	Colo....	20,210	32,487	30,164	44.3	54.2	50.3	58.1	66.3	58.4	4,512	7,176	3,713	2,923	1,157	458	271
56	N.Mex...	5,820	8,846	7,816	24.7	28.2	26.2	35.6	41.8	35.6	1,977	2,062	868	594	198	86	35
57	Ariz....	2,417	3,673	3,618	23.2	25.9	36.3	38.5	47.9	46.1	809	735	323	234	120	89	107
58	Utah....	6,977	11,036	6,193	28.9	40.6	24.1	49.2	60.8	29.5	1,247	1,483	818	921	607	673	1,228
59	Nev.....	886	1,232	956	28.5	35.8	30.2	41.0	46.7	37.7	208	283	124	119	22	92	38
	Pac.																
60	Wash....	21,347	33,911	33,003	30.6	47.8	49.8	47.8	63.9	58.2	5,914	6,438	2,711	2,192	1,241	992	1,859
61	Oreg....	18,674	27,092	27,522	31.2	49.1	54.8	46.6	62.3	63.2	5,706	5,595	2,373	1,903	1,170	808	1,119
62	Calif...	28,393	46,512	42,533	20.7	34.3	36.1	38.6	55.1	46.3	5,867	5,514	2,640	2,704	2,073	2,032	7,563

[1] 0.05 percent or less.

DOZENS, BY DIVISIONS AND STATES: 1949, 1929, AND 1919

Farms reporting—Continued							Chicken eggs sold (dozens)									Dollars, 1949		
Classified by dozens of eggs sold, 1949—Continued										Percent distribution			Average per chicken on hand					
Percent distribution							1949	1929	1919									
Under 100	100 to 399	400 to 799	800 to 1,599	1,600 to 1,999	2,000 to 4,999	5,000 and over				1949	1929	1919	1949	1929	1919	Total	Average per dozen	
25.1	30.1	15.0	14.7	8.4	3.9	2.7	2,409,646,763	1,955,459,439	1,010,813,258	100.0	100.0	100.0	7.0	5.2	2.8	1,008,400,898	0.42	1
11.5	25.2	18.5	21.6	13.5	6.1	3.4	1,767,742,459	1,256,634,685	709,652,012	73.4	64.3	70.2	8.3	5.4	3.2	724,546,963	0.41	2
43.6	36.7	10.4	5.9	1.9	1.0	0.7	346,368,973	412,035,094	213,555,325	14.4	21.1	21.1	3.6	3.9	1.9	143,088,023	0.41	3
25.9	30.4	13.8	10.9	5.6	4.3	9.2	295,535,331	286,789,660	87,605,921	12.3	14.7	8.7	8.6	7.3	3.4	140,765,912	0.48	4
17.3	22.7	11.4	11.6	8.2	7.4	21.4	129,006,237	49,127,324	24,212,749	5.4	2.5	2.4	10.6	7.1	4.2	69,785,073	0.54	5
15.0	24.0	14.5	15.4	10.0	8.2	12.9	352,841,231	205,043,788	104,302,743	14.6	10.5	10.3	9.3	6.5	3.8	173,877,761	0.49	6
13.5	28.3	19.8	21.0	11.2	4.3	1.8	488,495,285	414,094,483	274,303,755	20.3	21.2	27.1	7.7	5.3	3.2	194,118,439	0.40	7
9.2	23.3	18.7	23.7	16.1	7.0	2.0	797,399,706	588,369,090	306,832,765	33.1	30.1	30.4	8.1	5.0	2.9	286,765,690	0.36	8
47.3	33.8	8.8	5.4	2.0	1.5	1.5	137,309,831	142,698,249	75,955,820	5.7	7.3	7.5	4.0	4.3	2.1	63,643,464	0.46	9
47.4	40.3	8.3	3.0	0.6	0.3	0.2	74,490,097	100,720,059	75,555,136	3.1	5.2	7.5	2.7	3.5	2.2	28,643,618	0.38	10
35.6	35.8	14.2	9.6	3.1	1.2	0.5	134,569,045	168,616,786	62,044,369	5.6	8.6	6.1	4.0	3.9	1.6	50,800,941	0.38	11
26.1	35.2	16.3	11.8	4.6	3.0	2.9	62,589,902	63,222,535	21,310,233	2.6	3.2	2.1	6.2	5.1	2.2	26,877,643	0.43	12
25.6	25.6	11.3	9.9	6.6	5.6	15.4	232,945,429	223,567,125	66,295,688	9.7	11.4	6.6	9.5	8.3	4.0	113,888,269	0.49	13
23.7	25.6	10.8	9.8	7.1	6.4	16.6	25,069,237	10,207,795	6,770,370	1.0	0.5	0.7	10.4	7.0	4.8	13,619,857	0.54	14
15.8	22.1	10.8	11.4	8.0	7.5	24.5	22,876,457	6,928,108	3,299,639	0.9	0.4	0.3	11.5	7.6	4.3	12,730,596	0.56	15
27.0	30.3	13.3	10.9	7.0	4.7	6.9	6,944,423	4,346,293	3,094,170	0.3	0.2	0.3	9.1	5.8	3.9	3,668,295	0.53	16
9.8	17.9	11.2	13.9	9.8	9.2	28.3	40,944,367	14,623,609	6,022,298	1.7	0.7	0.6	10.2	7.6	4.1	22,044,005	0.54	17
10.8	17.2	11.3	13.3	10.6	11.3	25.4	3,737,275	1,898,784	1,017,488	0.2	0.1	0.1	8.7	6.2	4.0	1,969,679	0.53	18
12.5	20.0	11.7	11.6	8.5	7.8	27.9	29,434,478	11,122,735	4,008,784	1.2	0.6	0.4	11.4	7.2	3.6	15,752,641	0.54	19
16.9	25.6	14.2	14.6	9.8	7.5	11.3	95,386,567	76,173,626	40,455,153	4.0	3.9	4.0	9.2	6.4	3.9	47,914,781	0.50	20
8.3	15.5	9.7	10.9	8.0	8.2	39.3	107,751,780	31,442,084	8,691,656	4.5	1.6	0.9	10.7	7.7	3.4	55,176,709	0.51	21
14.9	24.4	15.4	16.5	10.4	8.7	9.9	149,702,884	97,428,078	55,155,934	6.2	5.0	5.5	8.5	6.3	3.8	70,786,271	0.47	22
14.5	28.5	18.9	19.6	11.1	5.1	2.4	113,045,011	109,023,910	74,898,009	4.7	5.6	7.4	8.4	6.1	3.7	47,098,817	0.42	23
12.3	28.1	20.0	21.8	11.3	4.4	2.2	102,977,791	80,987,191	59,953,361	4.3	4.1	5.9	8.2	5.8	3.6	40,527,521	0.39	24
11.1	28.9	22.2	22.8	10.8	3.3	1.1	117,205,980	102,563,892	70,011,698	4.9	5.2	6.9	6.7	4.6	2.8	43,608,889	0.37	25
20.1	30.7	17.3	16.7	9.1	3.9	2.3	59,283,105	57,375,679	36,362,264	2.5	2.9	3.6	7.0	5.5	3.3	25,387,064	0.43	26
12.3	25.9	19.2	22.6	13.6	4.9	1.6	95,983,398	64,143,811	33,078,423	4.0	3.3	3.3	8.1	4.9	2.9	37,496,148	0.39	27
5.4	14.5	14.0	23.6	23.9	13.8	5.0	222,925,428	79,192,041	37,639,899	9.3	4.0	3.7	9.7	4.8	2.8	81,781,632	0.37	28
5.0	17.7	17.5	26.7	20.6	9.9	2.7	231,264,105	144,737,476	81,215,875	9.6	7.4	8.0	8.7	4.7	2.9	84,101,839	0.36	29
16.0	31.0	20.2	20.1	9.6	2.6	0.6	105,457,505	144,946,723	84,327,264	4.4	7.4	8.3	6.3	5.8	3.4	38,307,213	0.36	30
22.1	42.0	18.6	12.1	3.9	1.0	0.3	16,093,234	14,605,542	8,498,671	0.7	0.7	0.8	4.8	3.0	2.0	5,434,979	0.34	31
7.1	23.7	20.9	25.9	15.9	5.3	1.1	51,347,372	36,786,186	17,427,479	2.1	1.9	1.7	7.1	4.3	2.6	17,676,170	0.34	32
6.6	22.6	21.4	28.1	15.5	4.7	1.0	84,061,110	60,753,083	27,114,878	3.5	3.1	2.7	8.0	4.6	2.3	28,885,777	0.34	33
9.7	26.7	21.3	23.8	13.1	4.4	0.9	86,250,952	107,348,039	50,608,699	3.6	5.5	5.0	7.6	5.6	3.0	30,578,080	0.35	34
18.8	29.3	13.3	15.2	8.4	6.0	9.0	6,048,580	9,859,015	2,811,908	0.3	0.5	0.3	8.0	6.4	3.0	3,203,470	0.53	35
21.8	31.7	16.5	14.8	6.7	4.6	4.1	18,828,187	22,401,915	10,656,009	0.8	1.1	1.1	6.4	5.9	3.1	8,940,944	0.47	36
25.0	25.0	.....	25.0	25.0	.....	.....	3,125	91,692	15,170	(1)	(1)	(1)	7.0	7.3	1.5	1,630	0.52	37
38.9	37.8	10.9	6.7	2.5	1.7	1.5	33,911,887	39,482,731	23,213,608	1.4	2.0	2.3	5.0	5.2	3.0	14,753,223	0.44	38
35.7	40.2	13.0	7.5	1.2	1.8	0.6	12,621,223	19,644,672	14,358,172	0.5	1.0	1.4	4.3	5.3	3.6	5,383,149	0.43	39
53.1	32.8	7.0	3.8	1.3	1.0	0.9	27,571,690	20,106,567	11,058,388	1.1	1.0	1.1	3.1	3.1	1.5	12,209,987	0.44	40
60.3	28.8	5.7	2.8	1.0	0.7	0.7	7,092,915	6,744,571	3,342,717	0.3	0.3	0.3	2.0	2.2	0.8	3,350,567	0.47	41
59.6	28.8	5.6	2.7	1.2	1.0	1.1	17,449,473	14,180,785	7,188,539	0.7	0.7	0.7	3.1	2.6	1.0	8,811,332	0.50	42
44.2	30.5	8.4	6.7	3.2	2.3	4.8	13,782,751	10,186,301	3,311,309	0.6	0.5	0.3	5.8	5.2	2.1	6,989,162	0.51	43
38.3	45.2	11.4	4.1	0.7	0.2	0.1	25,709,372	33,954,663	25,631,564	1.1	1.7	2.5	3.1	3.8	2.4	9,290,240	0.36	44
43.0	44.4	9.0	2.8	0.5	0.2	0.2	24,243,373	37,969,664	31,241,103	1.0	1.9	3.1	3.0	4.3	2.8	9,166,154	0.38	45
56.4	33.9	5.5	2.6	0.8	0.5	0.4	14,062,500	16,881,049	9,399,141	0.6	0.9	0.9	2.4	3.1	1.6	5,957,470	0.42	46
60.3	32.1	4.7	1.9	0.5	0.3	0.2	10,474,852	11,914,683	9,283,328	0.4	0.6	0.9	1.8	2.2	1.5	4,229,754	0.40	47
49.8	36.9	8.1	3.5	0.9	0.5	0.3	13,792,566	19,589,818	12,048,940	0.6	1.0	1.2	2.5	3.2	1.7	5,543,426	0.40	48
59.0	32.2	5.4	2.4	0.6	0.2	0.2	5,868,429	9,822,858	4,915,384	0.2	0.5	0.5	1.6	2.4	1.3	2,371,881	0.40	49
26.0	37.1	18.6	13.0	3.9	1.1	0.3	35,680,519	49,738,573	20,124,662	1.5	2.5	2.0	4.8	4.3	1.8	13,103,858	0.37	50
29.3	35.5	16.5	12.0	4.3	1.9	0.7	79,227,531	89,465,537	24,955,383	3.3	4.6	2.5	4.7	4.2	1.4	29,781,776	0.38	51
28.3	41.1	16.5	9.5	3.1	0.9	0.6	6,196,133	7,794,634	4,387,077	0.3	0.4	0.4	4.4	3.7	2.1	2,564,990	0.41	52
29.5	35.5	15.6	10.5	3.3	3.8	1.8	8,625,894	10,317,682	3,555,021	0.4	0.5	0.4	5.7	5.2	2.1	3,672,725	0.43	53
26.0	38.8	18.4	11.6	3.6	1.1	0.5	2,493,418	3,147,255	1,153,000	0.1	0.2	0.1	4.6	4.3	1.9	1,006,965	0.40	54
22.3	35.5	18.4	14.5	5.7	2.3	1.3	14,484,617	17,572,775	6,352,073	0.6	0.9	0.6	5.6	4.8	2.2	5,881,862	0.41	55
34.0	35.4	14.9	10.2	3.4	1.5	0.6	3,106,115	3,778,872	1,112,958	0.1	0.2	0.1	3.7	3.9	1.6	1,411,761	0.45	56
33.5	30.4	13.4	9.7	5.0	3.7	4.4	2,717,954	3,804,565	1,320,387	0.1	0.2	0.1	5.5	6.6	2.7	1,462,141	0.54	57
17.9	21.3	11.7	13.2	8.7	9.6	17.6	23,998,734	15,339,993	3,059,845	1.0	0.8	0.3	9.6	7.3	3.2	10,401,802	0.43	58
23.5	31.9	14.0	13.4	2.5	10.4	4.3	967,037	1,466,759	369,872	(1)	0.1	(1)	5.7	6.0	2.4	475,397	0.49	59
27.7	30.2	12.7	10.3	5.8	4.6	8.7	36,311,810	61,107,503	13,107,150	1.5	3.1	1.3	9.7	9.5	3.7	18,116,305	0.50	60
30.6	30.0	12.7	10.2	6.3	4.3	6.0	24,236,813	21,040,447	8,426,715	1.0	1.1	0.8	8.5	7.1	3.4	11,867,718	0.49	61
20.7	19.4	9.3	9.5	7.3	7.2	26.6	172,396,806	141,419,175	44,761,823	7.2	7.2	4.4	9.6	8.1	4.3	83,904,246	0.49	62

Table 40.—FARMS REPORTING CHICKENS ON HAND, BY NUMBER

[Data for 1945 are based on reports

	Region, division, and State	Under 50									50 to 99					100 to 199
		Total					Under 25				1950	1945	1940	1935	1930	1950
		1950	1945	1940	1935	1930	1950	1945[1]	1940	1935						
1	U.S.....	2,392,400	2,429,924	3,016,142	3,406,319	2,948,635	1,288,984	782,686	1,630,912	1,770,630	810,633	1,075,835	1,100,555	1,302,928	1,189,082	641,951
2	The North..	550,711	573,853	761,220	889,484	677,288	251,258	165,959	325,040	367,153	391,583	464,319	605,514	701,049	674,524	482,983
3	The South..	1,649,732	1,637,864	2,033,942	2,257,172	2,063,771	923,008	540,564	1,176,755	1,252,414	371,058	538,526	428,182	522,174	435,173	133,877
4	The West...	191,957	218,207	220,980	259,663	207,576	114,718	76,163	129,117	151,063	47,992	72,990	66,859	79,705	79,385	25,091
	Geo. Div.															
5	N.E.....	29,875	53,440	47,079	71,451	60,756	19,287	24,930	29,550	43,134	5,933	10,609	8,967	13,776	14,827	4,344
6	M.A.....	90,552	112,241	123,967	150,567	130,362	46,339	38,385	59,188	64,944	35,885	50,447	58,433	81,201	88,282	29,671
7	E.N.C...	240,451	247,821	330,201	343,215	276,888	105,194	63,740	136,719	131,401	174,264	209,878	258,589	301,056	293,247	178,394
8	W.N.C...	189,833	160,351	259,973	324,251	209,282	80,438	38,904	99,583	127,674	175,501	193,385	279,525	305,016	278,168	270,614
9	S.A.....	624,645	642,248	718,526	782,977	735,034	375,374	231,197	430,840	434,058	101,219	158,912	115,118	156,579	117,187	35,082
10	E.S.C...	600,511	581,088	745,076	758,107	719,330	328,667	189,973	450,635	416,114	139,149	189,246	125,800	179,956	128,458	32,385
11	W.S.C...	424,576	414,528	570,340	716,088	609,407	218,967	119,394	295,280	402,242	130,690	190,368	187,264	185,639	189,528	66,410
12	Mt.....	82,018	85,652	102,585	127,801	100,999	42,542	26,483	54,622	69,638	29,649	40,848	40,706	45,777	48,266	15,276
13	Pac.....	109,939	132,555	118,395	131,862	106,577	72,176	49,680	74,495	81,425	18,343	32,142	26,153	33,928	31,119	9,815
	N.E.															
14	Maine...	9,147	16,672	14,960	21,168	20,266	5,970	8,220	9,384	12,749	1,552	2,356	2,245	3,460	4,025	917
15	N.H.....	3,553	5,780	5,003	7,902	6,705	2,323	2,710	3,211	5,033	749	1,286	1,026	1,498	1,699	564
16	Vt.....	6,720	9,145	9,990	14,819	14,905	4,433	4,495	6,325	9,058	1,100	1,498	1,585	2,258	2,495	603
17	Mass....	5,304	11,823	9,091	13,433	10,294	3,447	5,505	6,069	8,510	1,187	2,969	1,933	2,832	3,144	1,252
18	R.I.....	558	1,192	771	1,672	1,216	316	438	431	903	184	242	305	585	587	158
19	Conn....	4,593	8,828	7,264	12,457	7,370	2,798	3,562	4,130	6,881	1,161	2,258	1,873	3,143	2,877	851
	M.A.															
20	N.Y.....	39,080	50,237	55,936	71,398	64,799	21,446	17,686	27,906	32,545	12,142	19,174	22,201	32,270	36,312	8,969
21	N.J.....	5,529	6,641	6,857	7,983	6,821	2,692	1,608	3,255	3,610	2,255	3,287	3,173	4,632	4,547	1,836
22	Pa.....	45,943	55,363	61,174	71,186	58,742	22,201	19,091	28,027	28,789	21,488	27,986	33,059	44,299	47,423	18,872
	E.N.C.															
23	Ohio....	63,583	68,255	80,504	77,475	61,261	28,699	17,713	33,647	28,792	39,249	50,670	57,992	70,132	68,237	35,033
24	Ind.....	46,939	49,044	66,714	68,580	54,517	21,086	12,052	28,685	27,215	34,626	40,542	49,950	59,074	58,208	33,683
25	Ill.....	38,934	32,569	49,758	51,693	36,345	14,624	7,112	18,064	18,420	44,696	45,813	63,759	68,922	60,999	56,690
26	Mich....	52,515	58,999	73,813	81,599	67,908	25,051	17,563	32,809	33,962	24,479	35,122	40,097	47,236	46,560	18,419
27	Wis.....	38,480	38,954	59,412	63,868	56,857	15,734	9,300	23,514	23,012	31,214	37,731	46,791	55,692	59,243	34,559
	W.N.C.															
28	Minn....	21,315	24,624	43,568	54,644	41,817	9,481	7,123	18,069	21,416	20,078	25,946	42,524	52,556	51,689	45,586
29	Iowa....	22,224	15,272	25,049	30,549	18,716	8,984	3,465	8,850	11,380	30,610	27,478	44,268	47,261	40,703	70,512
30	Mo.....	73,869	65,229	85,484	97,858	63,853	34,013	17,786	36,709	41,159	48,003	55,237	68,497	73,340	62,154	52,507
31	N.Dak...	17,773	13,142	27,928	38,888	23,755	5,813	2,122	7,590	12,904	16,439	23,328	24,791	24,598	29,118	9,430
32	S.Dak...	9,503	7,926	16,046	27,826	14,089	3,670	1,614	5,858	11,550	11,176	12,821	19,239	22,793	20,543	20,430
33	Nebr....	16,795	12,579	24,660	31,345	21,555	6,588	2,188	8,514	12,089	21,684	19,839	36,234	38,392	35,666	36,061
34	Kans....	28,354	21,579	37,238	43,141	25,497	11,889	4,606	13,993	17,176	27,511	28,736	43,972	46,076	38,295	36,086
	S.A.															
35	Del.....	2,574	2,193	2,562	2,666	2,079	1,216	663	1,093	997	1,056	1,673	1,877	2,553	2,217	720
36	Md.....	13,685	13,995	15,981	16,101	15,554	6,339	3,936	7,365	6,464	6,469	8,756	9,007	11,037	11,410	4,778
37	D.C.....	4	(*)	12	28	36	2	(*)	7	19	2	(*)	4	5	14	.....
38	Va.....	90,061	97,608	112,798	121,518	106,587	46,810	31,681	63,424	62,152	22,683	32,042	26,228	35,562	31,700	8,666
39	W.Va....	49,054	56,951	62,582	64,203	48,459	24,304	19,386	31,487	26,781	12,012	15,449	15,844	22,313	19,732	4,169
40	N.C.....	195,601	179,659	211,397	215,819	214,414	117,023	61,041	131,064	114,104	28,613	47,186	25,660	40,240	21,962	8,291
41	S.C.....	99,693	102,170	108,939	128,271	121,534	66,760	42,826	72,616	85,434	11,767	19,387	11,534	14,456	9,007	3,143
42	Ga.....	142,444	156,531	170,307	193,613	194,719	92,066	59,254	102,528	113,460	15,125	27,441	19,812	24,028	15,449	3,840
43	Fla.....	31,529	33,141	33,948	40,758	31,652	20,854	12,410	21,256	24,647	3,492	6,978	5,152	6,385	5,696	1,462
	E.S.C.															
44	Ky.....	121,615	119,207	165,679	153,309	148,622	51,617	32,221	85,809	64,718	49,163	62,822	45,419	68,961	51,986	12,887
45	Tenn....	144,923	125,474	165,850	154,051	153,841	69,786	35,374	91,217	67,168	42,954	59,139	40,995	63,461	45,691	10,352
46	Ala.....	154,685	158,506	185,048	214,027	203,115	93,897	56,483	117,807	130,314	22,014	32,683	20,171	24,217	15,000	5,026
47	Miss....	179,288	177,901	228,499	236,720	213,752	113,367	65,895	155,802	153,914	25,018	34,602	19,215	23,317	15,781	4,120
	W.S.C.															
48	Ark.....	123,822	121,975	159,028	189,292	161,912	70,166	38,523	88,815	110,772	20,779	35,376	27,756	28,295	26,063	5,725
49	La.....	83,593	82,120	109,625	127,490	104,066	45,667	25,071	65,559	81,225	18,015	25,100	18,553	17,622	18,429	4,377
50	Okla....	64,149	59,049	92,891	119,868	93,140	28,644	14,463	40,121	61,256	32,103	44,011	46,684	46,350	49,163	19,254
51	Tex.....	153,012	151,384	208,796	279,438	250,289	74,490	41,337	100,785	148,989	59,793	85,881	94,271	93,372	95,873	37,054
	Mt.															
52	Mont....	14,401	13,036	17,973	22,972	19,791	5,959	3,013	7,333	9,759	7,263	10,010	10,093	11,300	13,022	2,752
53	Idaho...	18,417	17,853	20,389	21,058	18,714	9,825	5,313	10,111	10,269	5,551	8,200	8,658	9,094	8,895	2,270
54	Wyo.....	5,543	5,294	7,144	8,638	6,993	2,555	1,256	3,356	4,410	2,461	3,270	3,407	3,410	3,800	1,170
55	Colo....	18,192	16,482	22,438	29,048	23,030	9,083	4,056	10,993	14,338	8,521	10,140	11,484	13,580	14,168	5,660
56	N.Mex...	11,722	15,040	17,626	22,888	15,057	7,276	6,511	12,422	16,291	2,658	4,154	3,446	3,847	3,603	1,382
57	Ariz....	4,491	6,306	5,871	8,226	5,270	2,824	2,580	3,914	5,675	870	1,702	1,116	1,500	1,160	470
58	Utah....	7,995	10,148	9,558	13,343	10,654	4,414	3,316	5,641	8,026	1,875	2,819	2,010	2,412	3,018	1,316
59	Nev.....	1,257	1,493	1,586	1,628	1,490	606	438	852	870	450	553	492	634	600	256
	Pac.															
60	Wash....	32,147	42,873	40,988	41,859	31,416	20,955	17,618	26,792	26,822	5,786	10,108	8,127	9,758	8,762	2,946
61	Oreg....	29,307	34,354	32,153	34,245	27,812	18,774	13,108	19,648	20,648	5,145	8,325	7,543	9,166	8,590	2,729
62	Calif...	48,485	55,328	45,254	55,758	47,349	32,447	18,954	28,055	33,955	7,412	13,709	10,483	15,004	13,767	4,140

* Not available.
[1] Farms reporting under 20 chickens on hand.

REPORTED, BY DIVISIONS AND STATES: 1930 TO 1950

for only a sample of farms. See text]

100 to 199—Continued				200 to 399					400 and over												
									Total					400 to 799		800 to 1,599		1,600 to 3,199		3,200 and over		
1945	1940	1935	1930	1950	1945	1940	1935	1930	1950	1945	1940	1935	1930	1950	1940	1950	1940	1950	1940	1950	1940	
869,533	735,831	803,293	859,753	282,573	413,054	237,010	257,171	305,791	88,059	108,028	60,517	63,368	69,336	58,349	42,996	18,775	12,948	7,745	3,634	3,190	939	1
603,300	555,654	601,184	664,744	231,413	328,420	187,918	206,914	251,086	59,503	76,546	37,778	39,947	40,580	42,035	28,504	11,159	7,042	4,503	1,820	1,806	412	2
226,899	148,424	165,564	156,455	38,229	67,279	34,629	33,894	36,953	12,495	15,336	7,666	7,565	9,270	8,588	5,935	2,656	1,360	890	293	361	78	3
39,334	31,753	36,545	38,554	12,931	17,355	14,463	16,363	17,752	16,061	16,146	15,073	15,856	19,486	7,726	8,557	4,960	4,546	2,352	1,521	1,023	449	4
7,241	5,960	7,663	7,792	3,695	4,632	4,663	4,823	4,446	6,976	8,319	5,808	4,369	3,083	3,107	3,414	2,292	1,746	1,049	508	528	140	5
40,977	41,650	52,640	54,568	22,291	28,865	24,844	26,804	24,605	22,009	24,356	16,339	15,084	12,769	12,285	11,026	5,876	3,956	2,797	1,118	1,051	239	6
234,014	201,641	238,082	238,693	61,876	90,418	51,039	66,503	63,448	11,666	15,774	7,129	9,818	8,965	9,480	6,080	1,626	882	412	143	148	24	7
321,068	306,403	302,799	363,691	143,551	204,505	107,372	108,784	158,587	18,852	28,097	8,502	10,676	15,763	17,163	7,984	1,365	458	245	51	79	9	8
53,642	37,084	46,786	39,839	13,045	17,061	11,612	12,541	11,317	7,551	6,871	4,665	4,550	4,810	4,767	3,400	1,860	974	670	231	254	60	9
53,697	28,453	46,453	32,780	5,515	7,862	3,891	5,652	4,565	1,520	1,697	703	893	1,036	1,082	564	295	109	90	23	53	7	10
119,560	82,887	72,325	83,836	19,669	42,356	19,126	15,701	21,071	3,424	6,768	2,298	2,122	3,424	2,739	1,971	501	277	130	39	54	11	11
25,511	18,617	19,478	22,530	5,712	9,158	5,871	5,935	6,928	3,092	4,133	2,634	2,807	3,038	1,969	1,882	785	609	248	116	90	27	12
13,823	13,136	17,067	16,024	7,219	8,197	8,592	10,428	10,824	12,969	12,013	12,439	13,049	16,448	5,757	6,675	4,175	3,937	2,104	1,405	933	422	13
1,177	1,329	1,566	1,820	766	643	787	838	800	1,288	1,383	806	587	431	594	517	407	220	180	56	107	13	14
534	720	865	974	556	620	610	640	635	1,175	1,424	902	746	438	545	504	384	280	151	85	95	33	15
1,157	740	810	825	366	401	373	305	319	340	445	215	152	133	192	140	92	61	35	13	21	1	16
2,424	1,691	2,318	2,161	1,194	1,842	1,593	1,602	1,411	2,482	2,992	2,239	1,574	1,068	1,075	1,291	860	683	384	206	163	59	17
223	272	318	409	142	56	204	208	223	289	290	241	172	149	129	136	97	80	46	19	17	6	18
1,726	1,208	1,786	1,603	671	1,070	1,096	1,230	1,058	1,402	1,785	1,405	1,138	864	572	826	452	422	253	129	125	28	19
13,761	14,294	17,839	18,689	6,293	9,067	8,728	9,318	8,539	6,039	8,177	5,681	5,562	4,747	3,494	3,961	1,751	1,332	594	315	200	73	20
2,604	2,477	3,744	3,693	1,722	2,207	2,262	2,758	2,589	5,400	5,357	3,923	3,424	2,979	1,666	1,961	1,636	1,337	1,473	524	625	101	21
24,612	24,879	31,057	32,186	14,276	17,591	13,854	14,728	13,477	10,570	10,822	6,735	6,098	5,043	7,125	5,104	2,489	1,287	730	279	226	65	22
43,854	43,547	56,649	53,219	12,156	16,864	12,460	17,393	14,665	2,726	3,874	2,155	3,035	2,695	2,155	1,796	428	304	104	48	39	7	23
44,713	33,629	42,209	42,864	10,839	14,137	7,429	10,042	9,886	2,603	2,864	1,258	1,575	1,571	2,058	1,027	390	184	105	38	50	9	24
73,280	64,492	73,365	79,104	18,822	28,059	14,454	19,608	23,732	2,328	2,986	1,091	1,775	2,130	2,016	978	227	98	59	14	26	1	25
26,085	23,763	25,112	23,653	7,170	10,431	7,153	7,688	6,599	2,121	2,706	1,408	1,750	1,534	1,635	1,201	382	172	86	29	18	6	26
46,082	36,210	40,747	39,853	12,889	20,927	9,543	11,772	8,566	1,888	3,344	1,217	1,683	1,035	1,616	1,078	199	124	58	14	15	1	27
49,044	52,659	49,135	54,298	41,630	48,176	21,819	15,922	18,200	7,717	9,697	1,981	1,631	1,471	6,995	1,827	609	135	90	16	23	3	28
74,377	83,080	80,794	87,505	44,542	62,962	41,900	43,520	52,936	5,838	9,004	3,552	4,533	5,591	5,397	3,419	354	116	67	15	20	2	29
65,611	60,605	60,750	75,060	16,672	25,486	15,640	17,176	31,497	1,544	2,640	1,124	1,880	3,531	1,355	1,013	137	101	30	7	22	3	30
18,229	8,318	6,148	14,675	2,033	3,799	860	584	1,748	234	357	56	55	99	210	51	21	5	3	....	.....	.....	31
23,218	21,412	16,861	27,751	11,802	15,475	6,785	4,566	11,536	1,113	1,475	336	293	861	1,036	323	63	12	10	1	4	.....	32
41,839	37,993	40,636	46,661	13,220	24,946	9,206	10,429	15,404	1,237	2,430	693	828	1,171	1,111	643	103	44	19	5	4	1	33
48,750	42,336	48,475	57,741	13,652	23,661	11,162	16,587	27,266	1,169	2,494	760	1,456	3,039	1,059	108	78	45	26	7	6	.....	34
1,385	1,723	2,398	2,580	419	645	671	1,043	1,303	347	409	320	379	751	212	200	87	75	33	28	15	17	35
6,510	6,312	8,284	8,469	2,223	3,416	2,507	3,013	3,059	1,071	1,173	1,040	981	1,156	703	758	243	214	84	54	41	14	36
(*)	3	2	6	1	(*)	2	3	7	.....	(*)	6	6	5	.....	3	.....	2	....	....	.....	1	37
14,097	9,955	13,711	12,502	3,390	5,249	3,238	3,841	3,305	1,567	1,902	1,252	1,316	1,219	1,072	961	346	230	110	53	39	8	38
4,854	4,683	6,295	5,993	1,076	1,196	891	946	999	336	222	181	194	248	248	139	57	34	21	6	10	2	39
13,416	6,025	7,699	3,947	2,924	3,046	1,568	1,429	858	1,733	1,338	472	420	294	1,134	353	407	102	155	13	37	4	40
4,701	2,517	2,624	1,834	865	1,329	699	564	349	411	364	225	220	157	252	179	97	37	44	8	18	1	41
6,341	4,052	3,904	2,652	1,269	1,356	1,133	880	642	1,062	856	484	411	356	589	359	325	102	103	22	45	1	42
2,338	1,814	1,869	1,856	878	824	903	822	795	1,024	607	685	623	624	557	448	298	178	120	47	49	12	43
19,408	9,979	20,032	13,158	1,825	2,724	936	1,882	1,421	308	447	113	219	240	246	88	48	21	8	4	6	.....	44
20,832	10,972	19,592	14,810	1,479	3,014	1,280	2,303	2,012	359	459	181	236	329	243	144	78	29	22	7	16	1	45
7,771	4,514	3,771	2,509	1,386	1,349	1,114	929	667	522	433	279	296	313	376	228	95	40	36	10	15	1	46
5,686	2,988	3,058	2,303	825	775	561	538	465	331	358	130	142	154	217	104	74	19	24	2	16	5	47
11,355	6,003	5,659	5,717	1,434	1,730	976	917	1,079	501	383	145	192	246	340	116	105	25	40	4	16	.....	48
6,931	4,310	3,916	4,920	774	1,054	672	608	869	251	458	133	145	170	186	102	53	28	7	3	5	.....	49
35,170	21,375	20,856	28,094	4,277	9,992	3,593	4,340	7,685	442	1,021	295	434	1,039	371	261	47	30	15	1	9	3	50
66,104	51,199	41,894	45,105	13,184	29,580	13,885	9,836	11,438	2,230	4,906	1,725	1,351	1,969	1,842	1,492	296	194	68	31	24	8	51
5,819	3,545	3,770	4,341	558	1,002	683	603	648	134	135	132	134	136	102	110	20	22	9	....	3	.....	52
4,051	3,481	3,489	3,439	820	1,306	1,101	1,027	1,018	356	655	332	315	396	275	271	62	53	15	6	4	2	53
1,768	1,409	1,349	1,579	243	298	268	270	319	47	102	54	44	56	38	47	6	4	3	3	.....	.....	54
9,178	6,154	6,913	8,715	1,962	3,504	1,722	1,835	2,453	460	659	424	590	635	340	305	86	102	23	11	11	6	55
1,840	1,739	1,552	1,847	476	932	451	357	519	120	190	100	101	122	87	88	18	11	7	1	8	.....	56
675	615	723	602	249	289	291	362	350	201	252	212	168	282	116	152	54	56	25	3	6	1	57
1,774	1,395	1,382	1,724	1,276	1,562	1,200	1,380	1,468	1,706	2,028	1,299	1,359	1,300	962	855	522	338	164	88	58	18	58
406	279	300	283	128	265	155	101	153	68	112	81	96	111	49	54	17	23	2	4	.....	.....	59
3,776	3,907	4,898	4,680	1,904	2,524	2,564	3,138	3,722	1,876	2,518	2,876	3,578	4,485	1,162	1,895	517	761	143	179	54	41	60
3,528	3,658	4,068	4,068	1,657	1,981	1,838	1,854	1,926	1,272	1,293	1,250	996	1,094	817	886	323	289	104	62	28	13	61
6,519	5,571	8,101	7,276	3,658	3,692	4,190	5,436	5,176	9,821	8,202	8,313	8,475	10,869	3,778	3,894	3,335	2,887	1,857	1,164	851	368	62

Table 41.—CLASSIFICATION BY NUMBER OF CHICKENS ON HAND—FARMS REPORTING AND NUMBER OF CHICKENS ON HAND, CHICKENS SOLD, EGGS SOLD, AND VALUE OF SALES OF POULTRY AND POULTRY PRODUCTS, BY STATES: CENSUS OF 1950

[Data are based on reports for only a sample of farms. See text]

State and number of chickens on hand	Chickens on hand, 1950 (April 1)		Chickens sold, 1949			Chickens eggs sold, 1949			Other poultry and poultry products sold, 1949		Total sales of poultry and poultry products	
	Farms reporting	Number	Farms reporting	Number	Dollars	Farms reporting	Dozens	Dollars	Farms reporting	Dollars	Dollars	Average per farm[1]
United States	4,243,025	343,108,669	1,744,797	602,472,896	588,848,204	2,459,984	2,483,696,061	1,043,246,490	185,761	256,461,183	1,888,555,877	445
Under 25	1,312,778	18,745,850	189,353	76,591,881	65,774,775	258,180	34,215,337	14,680,294	24,237	20,145,131	100,600,200	77
25 to 49	1,102,958	36,175,725	297,536	57,646,315	51,392,166	556,543	90,626,564	35,822,428	34,515	17,336,889	104,551,483	95
50 to 99	802,231	51,571,059	380,562	46,426,813	45,972,084	607,599	234,293,387	89,346,519	39,919	17,264,881	152,583,484	190
100 to 199	650,579	83,937,037	480,268	69,595,672	71,162,289	617,891	612,326,615	233,010,030	40,790	19,036,182	323,208,501	497
200 to 399	286,440	70,701,746	238,628	56,267,616	58,621,413	279,500	614,084,075	240,742,391	22,559	15,312,967	314,676,771	1,099
400 to 799	58,847	29,578,209	51,208	30,794,223	33,640,095	58,197	282,984,008	125,662,794	4,853	6,679,057	165,981,946	2,821
800 to 1,599	18,775	20,001,503	17,266	25,487,576	30,362,651	18,650	212,265,553	103,476,722	1,559	4,264,420	138,103,793	7,356
1,600 to 3,199	7,531	16,509,680	7,094	18,133,094	21,687,869	7,495	176,558,654	87,598,992	623	3,161,812	112,448,673	14,931
3,200 and over	2,886	15,887,860	2,810	20,982,045	24,360,516	2,881	157,181,597	82,005,934	230	2,431,365	108,797,815	37,698
No chickens on hand	[2]1,136,225	.....	80,072	200,547,661	185,874,346	53,048	69,160,271	30,900,386	16,476	150,828,479	367,603,211	xxxxxxx
NEW ENGLAND												
Maine	13,364	2,326,802	6,668	8,808,465	11,854,244	7,461	25,808,565	14,363,831	408	334,053	26,552,128	1,987
Under 25	5,767	75,507	806	761,789	880,018	1,342	381,690	197,507	100	62,220	1,139,745	198
25 to 49	3,088	99,700	934	177,381	239,509	1,456	511,169	240,727	70	22,870	503,106	163
50 to 99	1,539	100,756	808	153,950	239,922	1,090	646,726	327,760	51	3,488	571,170	371
100 to 199	878	115,600	701	417,478	569,265	798	1,184,398	614,001	30	4,895	1,188,161	1,353
200 to 399	834	215,708	757	293,777	503,647	778	2,516,171	1,320,669	10	3,750	1,828,066	2,192
400 to 799	574	295,180	543	543,780	822,903	574	3,242,069	1,763,654	15	12,875	2,599,432	4,529
800 to 1,599	403	457,653	388	710,245	1,136,031	403	4,783,037	2,793,729	11	11,425	3,941,185	9,780
1,600 to 3,199	182	377,775	177	485,524	838,052	182	3,940,895	2,228,727	.....	.....	3,066,779	16,850
3,200 and over	99	588,923	93	740,859	1,202,357	99	5,943,072	3,492,490	6	71,850	4,766,697	48,148
No chickens on hand	[2]17,004	.....	1,461	4,523,682	5,422,540	739	2,659,338	1,384,567	115	140,680	6,947,787	xxxxxxx
New Hampshire	6,673	2,079,705	3,934	4,913,947	6,855,237	4,417	24,780,014	13,987,237	333	588,305	21,430,779	3,212
Under 25	2,225	28,992	377	97,285	128,568	522	416,253	155,961	40	3,490	288,019	129
25 to 49	1,187	38,556	331	95,710	148,049	634	333,757	167,286	41	46,915	362,250	305
50 to 99	851	55,925	451	42,775	58,585	610	333,845	175,970	31	16,835	251,390	295
100 to 199	493	64,250	400	151,312	230,131	458	618,104	317,133	46	18,070	565,334	1,147
200 to 399	587	154,500	497	197,835	273,998	512	1,505,422	789,206	20	12,175	1,075,379	1,832
400 to 799	627	338,156	592	458,050	695,570	627	4,043,495	2,171,305	16	26,925	2,893,800	4,615
800 to 1,599	428	461,550	408	749,985	1,071,890	428	6,062,950	3,473,786	1	3,791	4,549,467	10,630
1,600 to 3,199	167	394,550	167	658,610	956,442	167	3,720,365	2,232,032	6	17,000	3,205,474	19,194
3,200 and over	108	543,226	103	1,157,970	1,526,823	108	6,063,654	3,617,466	1	8,000	5,152,289	47,706
No chickens on hand	[2]6,709	.....	608	1,304,415	1,765,181	351	1,682,169	887,092	131	435,104	3,087,377	xxxxxxx
Vermont	9,232	833,364	3,696	1,199,136	1,817,815	4,788	8,244,418	4,322,108	352	766,933	6,906,856	748
Under 25	4,305	58,259	595	108,940	151,640	1,036	208,425	106,100	115	78,305	336,045	78
25 to 49	2,290	75,374	735	70,870	103,893	1,130	461,216	210,149	15	36,135	350,177	153
50 to 99	1,202	76,453	627	70,017	95,625	939	455,598	237,585	26	1,340	334,550	278
100 to 199	630	80,275	492	66,861	107,566	583	711,970	356,518	35	1,145	465,229	738
200 to 399	381	97,730	356	85,053	137,733	341	823,377	419,864	.....	.....	557,597	1,464
400 to 799	233	114,333	218	114,868	181,200	233	1,219,945	650,056	7	2,600	833,856	3,579
800 to 1,599	126	129,300	126	158,300	230,860	126	1,526,382	805,099	.....	.....	1,035,959	8,222
1,600 to 3,199	36	76,765	36	95,277	168,894	36	740,790	402,105	.....	.....	570,999	15,861
3,200 and over	29	124,875	29	201,933	297,275	29	1,441,160	781,182	.....	.....	1,078,457	37,188
No chickens on hand	[2]6,811	.....	482	227,017	343,129	335	655,555	353,450	154	647,408	1,343,987	xxxxxxx
Massachusetts	11,445	4,103,664	6,763	11,117,552	14,422,696	7,482	44,525,701	23,795,556	957	3,842,276	42,060,528	3,675
Under 25	3,335	44,808	335	231,955	302,190	520	319,125	160,005	86	116,750	578,945	174
25 to 49	1,941	61,300	526	352,628	509,741	878	393,040	200,061	81	208,275	918,077	473
50 to 99	1,199	76,831	587	73,965	96,140	828	658,395	353,020	55	31,790	480,950	401
100 to 199	1,263	166,527	977	261,310	413,643	1,148	1,574,463	803,231	85	36,625	1,253,499	992
200 to 399	1,180	312,730	1,054	447,214	696,947	1,099	3,336,340	1,739,107	75	129,075	2,565,129	2,174
400 to 799	1,088	590,810	1,002	691,388	1,024,107	1,058	6,366,175	3,261,504	65	79,720	4,365,331	4,012
800 to 1,599	904	980,607	864	1,561,230	2,561,067	894	11,488,838	5,934,408	90	130,675	8,626,150	9,542
1,600 to 3,199	368	817,879	359	1,516,620	1,942,393	368	9,294,098	5,037,056	31	212,356	7,191,805	19,543
3,200 and over	167	1,052,172	167	1,325,431	1,953,599	167	8,561,323	4,912,540	10	258,712	7,124,851	42,664
No chickens on hand	[2]10,760	.....	892	4,655,811	4,922,869	522	2,533,904	1,394,624	379	2,638,298	8,955,791	xxxxxxx
Rhode Island	1,380	468,965	823	1,198,280	1,654,858	859	4,490,541	2,386,937	149	416,011	4,457,806	3,230
Under 25	350	4,290	20	18,705	42,620	50	58,940	35,360	15	5,380	83,360	238
25 to 49	265	7,745	90	118,315	137,880	80	43,050	23,240	25	12,550	173,670	655
50 to 99	146	9,375	50	8,385	17,465	60	51,935	27,005	21	12,290	56,760	389
100 to 199	155	19,825	135	22,965	37,690	140	213,445	121,810	10	1,180	160,680	1,037
200 to 399	155	40,835	125	51,830	83,575	155	357,855	176,740	5	3,800	264,115	1,704
400 to 799	131	71,750	116	90,165	133,298	131	516,389	266,591	10	2,385	402,274	3,071
800 to 1,599	100	105,995	100	177,175	269,550	100	1,214,625	675,350	5	2,165	947,065	9,471
1,600 to 3,199	58	129,150	57	180,795	309,495	58	967,667	481,456	12	16,626	807,577	13,924
3,200 and over	20	80,000	20	79,800	157,795	20	795,410	420,255	.....	.....	578,050	28,902
No chickens on hand	[2]1,228	.....	110	450,145	465,490	65	271,225	159,130	46	359,635	984,255	xxxxxxx
Connecticut	8,670	2,547,019	4,601	11,874,113	16,144,778	5,189	31,205,740	16,805,546	572	1,449,097	34,399,421	3,968
Under 25	3,016	42,449	340	617,435	828,145	461	729,840	398,780	105	66,655	1,293,580	429
25 to 49	1,759	55,225	356	485,709	605,030	707	519,165	271,697	90	14,255	890,982	507
50 to 99	1,016	65,040	440	348,395	535,985	707	527,549	259,152	61	222,670	1,017,807	1,002
100 to 199	787	101,700	580	95,885	163,540	732	857,657	459,080	86	115,841	738,461	938
200 to 399	701	186,010	626	648,045	943,620	670	1,845,675	977,105	15	4,965	1,925,690	2,747
400 to 799	593	321,050	538	476,465	752,126	593	3,684,538	2,055,853	60	39,540	2,847,519	4,802
800 to 1,599	444	486,085	414	660,431	1,068,555	444	6,798,740	3,674,479	25	24,170	4,767,204	10,737
1,600 to 3,199	250	549,159	235	992,052	1,551,103	250	6,342,332	3,431,310	1	2,275	4,984,688	19,939
3,200 and over	104	740,301	104	985,021	1,532,849	104	5,697,288	3,027,225	4	61,275	4,621,349	44,436
No chickens on hand	[2]6,917	.....	968	6,564,675	8,163,825	521	4,202,956	2,250,865	125	897,451	11,312,141	xxxxxxx

See footnotes at end of table.

Table 41.—CLASSIFICATION BY NUMBER OF CHICKENS ON HAND—FARMS REPORTING AND NUMBER OF CHICKENS ON HAND, CHICKENS SOLD, EGGS SOLD, AND VALUE OF SALES OF POULTRY AND POULTRY PRODUCTS, BY STATES: CENSUS OF 1950—Continued

[Data are based on reports for only a sample of farms. See text]

State and number of chickens on hand	Chickens on hand, 1950 (April 1)		Chickens sold, 1949			Chicken eggs sold, 1949			Other poultry and poultry products sold, 1949		Total sales of poultry and poultry products	
	Farms reporting	Number	Farms reporting	Number	Dollars	Farms reporting	Dozens	Dollars	Farms reporting	Dollars	Dollars	Average per farm[1]
MIDDLE ATLANTIC												
New York	72,347	10,102,595	30,817	15,512,030	20,387,268	41,750	97,234,862	48,549,979	4,219	13,960,568	82,897,815	1,146
Under 25	23,489	357,974	2,907	705,720	870,523	4,472	1,538,652	745,993	689	730,240	2,346,756	100
25 to 49	15,670	502,411	3,334	785,706	980,184	6,407	1,958,718	958,711	708	920,054	2,858,949	182
50 to 99	11,974	762,692	5,064	599,950	858,801	8,276	3,970,113	1,993,136	681	968,465	3,820,402	319
100 to 199	8,911	1,134,104	5,906	1,031,174	1,442,576	8,367	9,167,764	4,506,031	452	758,644	6,707,251	753
200 to 399	6,491	1,671,489	5,093	1,583,198	2,289,956	6,209	15,314,105	7,519,848	368	1,155,052	11,036,856	1,700
400 to 799	3,358	1,775,412	2,938	1,653,057	2,355,576	3,338	18,624,742	9,214,797	136	52,341	11,622,714	3,461
800 to 1,599	1,763	1,877,343	1,676	2,239,045	2,930,813	1,758	21,427,084	11,011,622	136	143,476	14,085,911	7,990
1,600 to 3,199	532	1,171,840	522	1,063,062	1,559,089	532	11,609,247	5,976,811	69	270,657	7,806,557	14,674
3,200 and over	159	849,330	159	1,053,124	1,450,041	159	8,152,972	3,842,051	14	56,008	5,348,100	33,636
No chickens on hand	[2]52,433	.....	3,218	4,797,994	5,649,709	2,232	5,471,465	2,708,979	966	8,905,631	17,264,319	xxxxxxxxxx
New Jersey	16,378	9,982,711	10,096	12,356,678	16,008,291	11,272	113,346,252	58,784,749	1,861	2,738,193	77,531,233	4,734
Under 25	2,609	36,108	336	295,078	408,476	296	416,080	223,985	171	195,925	828,386	318
25 to 49	2,770	89,946	576	564,995	382,760	981	229,250	122,927	231	68,025	573,712	207
50 to 99	2,222	141,415	966	163,920	257,170	1,242	609,245	329,697	273	175,755	762,622	343
100 to 199	1,785	221,075	1,313	386,020	469,305	1,473	1,434,440	748,042	218	257,250	1,474,597	826
200 to 399	1,670	436,617	1,379	538,190	755,185	1,568	3,766,691	1,998,091	192	267,060	3,020,336	1,809
400 to 799	1,515	854,082	1,244	951,123	1,422,082	1,509	9,569,956	4,563,838	161	74,625	6,060,545	4,000
800 to 1,599	1,608	1,813,399	1,428	1,914,070	2,405,849	1,608	20,995,517	10,874,360	176	94,485	13,374,694	8,318
1,600 to 3,199	1,591	3,565,916	1,416	2,323,755	2,883,601	1,586	42,559,753	21,976,575	90	152,665	25,012,841	15,721
3,200 and over	608	2,824,153	568	1,703,917	1,879,943	608	31,686,137	16,859,591	23	154,675	18,894,209	31,076
No chickens on hand	[2]8,401	.....	870	3,515,610	5,143,920	401	2,079,183	1,087,643	326	1,297,728	7,529,291	xxxxxxxxxx
Pennsylvania	111,395	17,524,355	61,262	30,454,758	37,498,737	76,178	157,398,294	74,183,916	10,509	11,073,792	122,756,445	1,102
Under 25	22,290	321,828	3,811	1,664,325	1,948,080	4,420	1,307,615	607,790	991	311,035	2,866,905	129
25 to 49	23,616	767,610	7,028	1,212,353	1,558,615	11,499	2,653,855	1,194,232	1,382	480,336	3,233,183	137
50 to 99	21,441	1,373,241	11,249	1,372,341	1,783,037	15,759	7,181,173	3,235,930	1,844	790,425	5,809,392	271
100 to 199	19,134	2,438,084	14,199	2,519,436	3,414,227	18,022	18,424,045	8,342,797	1,966	807,348	12,564,272	657
200 to 399	14,202	3,671,390	11,881	3,912,615	5,155,292	13,796	34,142,654	15,766,195	1,766	1,146,876	22,068,363	1,554
400 to 799	7,286	3,737,740	6,496	4,079,776	5,243,200	7,281	38,793,423	18,536,168	884	1,044,602	24,823,970	3,407
800 to 1,599	2,551	2,622,828	2,410	3,248,299	4,298,942	2,551	28,086,864	13,243,310	414	947,130	18,489,382	7,248
1,600 to 3,199	671	1,416,841	646	1,742,890	2,104,167	671	13,761,515	6,681,778	130	446,452	9,232,397	13,759
3,200 and over	204	1,174,793	199	1,416,576	1,733,508	204	9,699,121	5,045,829	13	212,737	6,992,074	34,275
No chickens on hand	[2]35,356	.....	3,343	9,286,147	10,259,669	1,975	3,348,029	1,529,987	1,119	4,886,851	16,676,507	xxxxxxxxxx
EAST NORTH CENTRAL												
Ohio	153,473	13,288,250	83,245	16,254,525	18,726,527	109,774	114,167,077	47,573,114	5,983	8,566,004	74,865,645	488
Under 25	28,538	413,772	5,082	1,100,975	1,244,468	6,699	1,589,235	654,214	613	348,656	2,247,338	79
25 to 49	35,104	1,154,091	10,718	980,657	1,137,600	19,592	4,903,121	1,938,314	961	375,750	3,451,664	98
50 to 99	39,273	2,549,140	22,780	2,537,397	2,975,612	31,528	15,728,668	6,338,431	1,518	986,557	10,300,600	262
100 to 199	35,701	4,496,535	27,923	3,929,087	4,668,802	34,182	40,345,830	16,381,068	1,433	924,913	21,974,783	616
200 to 399	12,228	2,982,511	10,263	2,374,876	2,806,739	11,957	30,419,413	12,909,123	528	495,835	16,211 697	1,326
400 to 799	2,219	1,095,235	1,976	1,039,335	1,278,794	2,219	11,362,397	5,035,409	108	198,728	6,512,931	2,935
800 to 1,599	310	336,766	284	395,530	435,785	310	3,362,597	1,536,831	20	41,605	2,014,221	6,497
1,600 to 3,199	71	142,095	71	206,749	267,426	66	1,577,207	719,560	12	43,294	1,030,280	14,511
3,200 and over	29	118,105	29	82,500	90,402	29	1,298,249	584,019	5	8,000	682,421	23,532
No chickens on hand	[2]45,747	.....	4,119	3,607,419	3,820,899	3,192	3,580,360	1,476,145	785	5,142,666	10,439,710	xxxxxxxxxx
Indiana	129,904	12,570,477	84,978	23,789,384	24,646,178	98,670	106,179,276	41,667,780	3,792	5,415,818	71,729,776	552
Under 25	20,890	336,305	5,218	1,146,326	1,128,466	5,793	1,516,571	594,369	346	110,650	1,833,485	88
25 to 49	25,897	916,912	10,222	1,406,860	1,426,796	14,770	3,771,722	1,412,837	579	496,838	3,336,471	129
50 to 99	34,838	2,339,993	23,100	3,001,057	3,284,464	28,384	15,145,513	5,613,531	791	257,246	9,155,241	263
100 to 199	34,375	4,382,125	29,278	5,333,993	5,791,756	33,024	36,650,152	14,071,267	947	549,290	20,412,313	594
200 to 399	11,303	2,749,021	10,056	2,631,988	2,824,987	11,020	25,921,725	10,277,341	437	389,615	13,491,943	1,194
400 to 799	2,108	1,034,666	1,882	1,073,611	1,160,588	2,068	9,867,563	4,126,226	73	209,042	5,495,856	2,607
800 to 1,599	387	406,499	347	397,928	390,119	387	4,621,545	2,010,745	25	33,020	2,433,884	6,289
1,600 to 3,199	64	133,746	64	125,504	152,250	64	1,753,577	828,436	3	6,232	986,918	15,421
3,200 and over	42	271,210	42	416,293	477,158	42	3,554,433	1,475,043	4	25,385	1,977,586	47,085
No chickens on hand	[2]38,734	.....	4,769	8,255,824	8,009,594	3,118	3,376,475	1,257,985	587	3,338,500	12,606,079	xxxxxxxxxx
Illinois	162,719	17,405,852	110,567	14,776,378	15,942,485	132,147	120,276,518	44,799,875	7,858	4,985,476	65,727,836	404
Under 25	14,729	225,476	3,392	442,867	455,520	3,770	781,709	298,347	397	588,928	1,342,795	91
25 to 49	24,516	835,429	8,912	675,905	746,693	13,359	2,809,622	1,036,576	733	126,554	1,909,823	78
50 to 99	45,110	3,037,685	28,422	2,301,270	2,527,842	36,471	15,749,152	5,642,637	1,843	356,855	8,527,334	189
100 to 199	57,048	7,363,677	47,867	5,413,616	6,014,757	54,955	51,165,677	18,793,250	3,015	729,211	25,537,218	448
200 to 399	19,027	4,583,875	16,354	2,951,831	3,167,277	18,638	36,311,255	13,512,251	1,265	336,815	17,016,343	894
400 to 799	1,963	936,034	1,794	576,551	625,905	1,952	7,455,263	2,988,967	157	171,360	3,786,232	1,929
800 to 1,599	247	234,712	237	262,675	282,128	242	2,283,161	962,435	43	62,135	1,306,698	5,290
1,600 to 3,199	67	112,600	67	205,205	182,750	62	926,285	388,085	.....	.....	570,835	8,520
3,200 and over	12	76,364	11	103,374	121,717	12	850,746	421,520	7	33,647	576,884	48,074
No chickens on hand	[2]32,493	.....	3,511	1,843,084	1,817,896	2,686	1,943,648	755,807	398	2,579,971	5,153,674	xxxxxxxxxx
Michigan	105,383	8,356,277	47,506	8,352,513	10,039,277	64,891	59,889,284	25,682,045	5,770	5,398,750	41,120,072	390
Under 25	27,847	445,433	4,622	527,087	636,854	6,175	1,208,367	544,935	1,006	899,215	2,081,004	75
25 to 49	24,812	808,392	6,634	541,986	682,147	11,341	2,080,269	890,057	1,021	157,765	1,729,969	70
50 to 99	24,965	1,612,485	12,525	1,117,438	1,489,992	18,786	8,015,776	3,419,109	1,454	232,766	5,141,867	206
100 to 199	18,497	2,356,828	13,055	1,672,500	2,156,855	17,531	17,749,451	7,480,945	928	264,409	9,902,209	535
200 to 399	7,259	1,801,375	5,666	1,304,616	1,550,262	6,936	15,397,613	6,496,130	457	136,785	8,183,177	1,127
400 to 799	1,570	778,386	1,388	569,198	700,819	1,590	7,831,325	3,489,093	96	111,960	4,301,872	2,740
800 to 1,599	370	367,230	350	370,000	469,413	370	3,837,166	1,737,779	31	21,125	2,228,617	6,023
1,600 to 3,199	50	105,500	50	240,950	253,390	50	852,144	379,530	3	113,790	746,710	14,934
3,200 and over	13	80,648	13	71,325	71,682	13	805,760	339,719	1	195	411,596	31,661
No chickens on hand	[2]50,138	.....	3,203	1,937,413	2,027,863	2,099	2,111,413	904,748	773	3,460,440	6,393,051	xxxxxxxxxx

See footnotes at end of table.

Table 41.—CLASSIFICATION BY NUMBER OF CHICKENS ON HAND—FARMS REPORTING AND NUMBER OF CHICKENS ON HAND, CHICKENS SOLD, EGGS SOLD, AND VALUE OF SALES OF POULTRY AND POULTRY PRODUCTS, BY STATES: CENSUS OF 1950—Continued

[Data are based on reports for only a sample of farms. See text]

State and number of chickens on hand	Chickens on hand, 1950 (April 1)		Chickens sold, 1949			Chicken eggs sold, 1949			Other poultry and poultry products sold, 1949		Total sales of poultry and poultry products	
	Farms reporting	Number	Farms reporting	Number	Dollars	Farms reporting	Dozens	Dollars	Farms reporting	Dollars	Dollars	Average per farm[1]
EAST NORTH CENTRAL—Con.												
Wisconsin	119,916	12,102,036	58,218	8,971,386	10,513,372	93,731	97,024,443	37,996,352	9,156	5,986,418	54,496,142	454
Under 25	15,349	227,019	2,041	154,620	197,755	3,180	670,500	264,045	635	340,930	802,730	52
25 to 49	22,588	749,891	4,749	329,624	381,281	12,106	2,723,160	1,054,251	1,076	278,390	1,713,922	76
50 to 99	31,638	2,123,570	12,864	871,516	1,004,551	26,054	12,651,821	4,937,940	2,131	330,341	6,272,832	198
100 to 199	35,735	4,653,275	23,373	2,184,986	2,372,735	34,608	38,241,498	14,879,088	2,891	284,745	17,536,568	491
200 to 399	12,595	3,082,655	9,715	1,706,913	1,779,269	12,404	28,494,252	11,129,422	1,186	316,669	13,225,360	1,050
400 to 799	1,705	808,498	1,362	420,677	509,534	1,689	7,682,213	3,073,390	188	122,136	3,705,060	2,173
800 to 1,599	242	252,168	227	263,736	312,657	242	2,424,495	1,084,313	22	9,831	1,406,801	5,811
1,600 to 3,199	42	92,010	37	81,020	79,388	42	1,053,335	366,396	2	1,326	447,110	10,645
3,200 and over	22	112,950	22	1,812,950	2,648,771	22	365,350	155,958	5	4,250	2,808,979	127,681
No chickens on hand	[2]48,666	.....	3,828	1,145,344	1,227,431	3,384	2,717,819	1,051,549	1,020	4,297,800	6,576,780	xxxxxxxxxx
WEST NORTH CENTRAL												
Minnesota	137,529	23,333,482	96,235	17,021,260	15,441,980	124,924	230,323,712	84,636,936	11,248	22,259,344	122,338,260	890
Under 25	9,712	136,172	1,766	196,502	193,477	2,485	726,002	278,666	328	303,000	775,143	80
25 to 49	11,876	402,128	3,262	376,627	381,126	7,216	2,249,185	844,730	578	361,485	1,587,341	134
50 to 99	20,297	1,393,892	9,941	900,307	833,773	17,268	10,092,008	3,769,456	1,202	959,646	5,562,875	274
100 to 199	45,524	6,290,217	34,131	4,311,083	3,944,528	44,427	59,549,707	21,883,407	3,083	1,788,249	27,616,184	607
200 to 399	42,299	10,728,678	36,076	7,020,738	6,210,732	41,911	108,369,377	39,461,676	3,911	2,803,027	48,475,435	1,146
400 to 799	7,097	3,418,396	6,245	1,973,565	1,738,421	7,051	34,006,969	12,546,745	761	919,256	15,204,422	2,142
800 to 1,599	563	556,315	528	356,236	376,307	562	5,222,139	1,966,010	49	528,356	2,870,673	5,099
1,600 to 3,199	134	284,184	134	163,244	174,442	134	2,831,783	1,013,771	17	393,670	1,581,883	11,805
3,200 and over	27	123,500	27	109,750	119,385	27	1,624,440	733,664	10	110,000	963,049	35,668
No chickens on hand	[2]41,595	.....	4,125	1,613,208	1,469,789	3,843	5,652,102	2,138,811	1,309	14,092,655	17,701,255	xxxxxxxxxx
Iowa	175,059	26,609,539	139,715	22,218,649	21,752,410	159,383	231,520,478	84,435,185	9,341	13,724,093	119,911,688	695
Under 25	9,172	136,860	2,726	296,742	269,874	3,149	1,099,378	417,858	266	453,670	1,141,402	124
25 to 49	12,981	448,016	5,174	475,757	458,696	7,723	2,569,023	924,433	481	697,275	2,080,404	160
50 to 99	30,635	2,134,104	19,614	1,708,583	1,746,974	25,608	14,150,607	5,079,191	1,172	1,092,007	7,919,162	258
100 to 199	71,282	9,696,254	61,502	8,669,243	8,578,698	68,791	80,276,205	28,985,712	3,419	1,836,393	39,400,803	554
200 to 399	44,943	11,086,091	40,846	8,055,662	7,793,574	44,226	101,927,587	37,361,103	2,887	1,167,204	46,321,881	1,044
400 to 799	5,660	2,677,519	5,202	1,642,884	1,532,408	5,595	23,698,378	8,773,155	460	350,372	10,655,935	1,883
800 to 1,599	345	328,305	329	302,670	313,009	339	2,919,720	1,086,938	35	4,410	1,404,357	4,071
1,600 to 3,199	39	91,700	34	61,900	66,323	39	614,908	225,636	2	35,550	327,509	8,398
3,200 and over	2	10,690	2	10,320	8,818	2	149,667	58,651	2	106,181	173,650	86,825
No chickens on hand	[2]28,696	.....	4,286	994,888	984,036	3,911	4,115,005	1,522,508	617	7,980,041	10,486,585	xxxxxxxxxx
Missouri	193,742	16,802,353	106,831	16,032,836	14,393,552	139,391	106,524,353	38,757,126	7,387	8,125,643	61,276,321	316
Under 25	33,834	510,106	7,040	1,511,091	1,281,311	7,594	1,164,415	435,805	598	592,230	2,309,346	68
25 to 49	40,194	1,361,363	13,500	1,788,568	1,509,680	22,432	4,379,230	1,558,105	1,022	527,378	3,595,163	89
50 to 99	48,209	3,186,836	25,884	1,678,284	1,552,073	38,141	15,207,572	5,357,470	1,690	508,129	7,417,672	154
100 to 199	53,094	6,890,464	41,241	3,940,898	3,738,976	50,724	46,506,800	16,732,791	2,641	1,129,520	21,601,287	407
200 to 399	16,801	3,982,500	14,277	1,990,868	1,892,401	16,443	30,470,637	11,190,033	890	558,538	13,640,972	812
400 to 799	1,478	700,486	1,274	527,791	510,910	1,428	5,315,284	2,038,174	61	66,805	2,615,889	1,770
800 to 1,599	114	115,415	93	83,699	84,660	114	1,046,165	416,915	2	118	501,693	4,401
1,600 to 3,199	11	20,035	11	57,410	57,801	11	231,750	102,762	1	4,937	165,500	15,045
3,200 and over	7	35,148	7	125,531	149,732	7	410,808	246,598	1	53,032	449,362	64,195
No chickens on hand	[2]38,216	.....	3,504	4,328,696	3,616,008	2,497	1,791,692	678,473	481	4,684,956	8,979,437	xxxxxxxxxx
North Dakota	46,663	3,378,928	22,145	1,774,764	1,693,582	34,926	16,422,242	5,507,970	4,448	1,885,047	9,086,599	195
Under 25	5,982	91,718	958	52,233	49,138	1,523	207,513	67,307	227	76,544	192,980	32
25 to 49	11,880	399,346	3,245	137,167	132,142	7,159	1,070,450	350,470	879	153,378	635,990	54
50 to 99	16,841	1,083,337	8,118	471,844	451,634	13,648	4,238,791	1,405,268	1,581	189,643	2,046,545	122
100 to 199	9,783	1,229,397	6,863	698,382	673,633	9,366	6,684,700	2,234,913	1,234	356,198	3,264,744	334
200 to 399	1,945	460,775	1,550	245,501	225,387	1,908	2,879,596	984,834	217	104,468	1,314,689	676
400 to 799	223	105,205	187	53,315	49,539	223	867,442	303,041	17	600	353,180	1,584
800 to 1,599	8	7,450	8	7,469	8,362	8	73,855	23,428	1	4,593	36,383	4,548
1,600 to 3,199	1	1,700	1	639	537	1	24,811	9,427	.....	.....	9,964	9,964
3,200 and over	.....	.....	.....	.....	.....	.....	.....	.....	.....	.....	.....	.....
No chickens on hand	[2]16,899	.....	1,215	108,214	103,210	1,090	375,084	129,282	292	999,623	1,232,115	xxxxxxxxxx
South Dakota	54,670	7,172,527	38,609	5,362,259	4,782,066	48,012	51,987,052	17,807,703	5,396	1,659,306	24,339,075	445
Under 25	3,771	60,892	756	83,690	78,469	1,185	274,811	92,523	227	25,871	196,863	52
25 to 49	6,123	216,254	1,952	146,356	144,706	3,746	898,903	301,537	482	127,034	573,277	94
50 to 99	11,039	751,358	6,060	458,664	441,973	9,148	4,249,250	1,448,978	986	74,013	1,964,964	178
100 to 199	20,901	2,811,597	17,209	2,181,775	1,951,656	20,151	19,862,715	6,789,866	2,026	276,762	9,018,284	431
200 to 399	11,800	2,817,159	10,590	1,997,200	1,737,733	11,612	21,558,720	7,481,171	1,373	414,158	9,633,062	816
400 to 799	1,016	476,582	898	285,544	250,645	1,010	3,703,367	1,266,972	125	75,209	1,592,826	1,568
800 to 1,599	9	8,885	8	2,510	2,119	9	80,910	33,224	2	6,250	41,593	4,621
1,600 to 3,199	11	29,800	11	20,200	15,900	11	311,000	122,750	1	11,050	149,700	13,609
3,200 and over	.....	.....	.....	.....	.....	.....	.....	.....	.....	.....	.....	.....
No chickens on hand	[2]11,681	.....	1,125	186,320	158,865	1,140	1,047,376	360,682	174	648,959	1,168,506	xxxxxxxxxx
Nebraska	90,256	10,733,006	62,246	7,874,882	7,190,830	79,208	86,571,179	29,731,018	3,631	4,047,221	40,969,060	454
Under 25	6,650	113,363	1,527	113,593	102,251	2,100	657,253	231,224	145	142,184	475,659	72
25 to 49	10,158	376,204	3,185	213,504	196,767	6,177	1,728,639	595,013	259	306,285	1,098,065	108
50 to 99	21,923	1,524,999	12,974	1,023,162	929,528	18,759	10,128,417	3,503,311	681	166,746	4,599,585	210
100 to 199	36,834	4,836,054	29,805	3,470,751	3,143,092	35,730	38,869,937	13,318,425	1,408	439,078	16,900,595	459
200 to 399	13,430	3,205,760	11,695	2,342,386	2,211,204	13,219	27,777,152	9,468,385	829	688,096	12,367,685	921
400 to 799	1,152	539,413	1,016	271,635	232,336	1,132	4,074,089	1,434,511	82	53,100	1,719,947	1,493
800 to 1,599	99	98,728	94	61,232	58,308	99	787,916	293,839	17	73,908	426,055	4,301
1,600 to 3,199	5	10,985	5	7,500	6,250	5	75,000	27,750	.....	.....	34,000	6,800
3,200 and over	5	27,500	5	32,500	24,000	5	500,000	150,000	5	30,000	204,000	40,800
No chickens on hand	[2]8,918	.....	1,940	338,619	287,094	1,982	1,972,776	708,560	205	2,147,824	3,143,478	xxxxxxxxxx

See footnotes at end of table.

Table 41.—CLASSIFICATION BY NUMBER OF CHICKENS ON HAND—FARMS REPORTING AND NUMBER OF CHICKENS ON HAND, CHICKENS SOLD, EGGS SOLD, AND VALUE OF SALES OF POULTRY AND POULTRY PRODUCTS, BY STATES: CENSUS OF 1950—Continued

[Data are based on reports for only a sample of farms. See text]

State and number of chickens on hand	Chickens on hand, 1950 (April 1)		Chickens sold, 1949			Chicken eggs sold, 1949			Other poultry and poultry products sold, 1949		Total sales of poultry and poultry products	
	Farms reporting	Number	Farms reporting	Number	Dollars	Farms reporting	Dozens	Dollars	Farms reporting	Dollars	Dollars	Average per farm[1]
WEST NORTH CENTRAL—Con.												
Kansas	108,309	11,455,968	61,669	6,808,489	6,347,914	90,500	87,229,321	30,879,156	3,678	2,472,183	39,699,253	367
Under 25	12,193	198,305	2,260	168,160	163,699	3,734	765,203	269,822	253	157,540	591,061	48
25 to 49	16,666	602,239	4,991	298,349	288,957	10,676	2,751,202	971,857	447	89,667	1,350,481	81
50 to 99	28,236	1,922,500	13,990	926,442	864,160	24,188	11,498,353	3,999,980	911	268,182	5,132,322	182
100 to 199	36,287	4,759,121	26,179	2,374,889	2,174,478	35,355	37,034,923	13,006,493	1,187	371,149	15,552,120	429
200 to 399	13,740	3,284,245	11,402	1,592,210	1,475,344	13,486	27,860,865	9,946,537	602	259,420	11,681,301	850
400 to 799	1,069	504,865	927	295,711	289,401	1,044	4,049,150	1,493,671	31	176,525	1,959,597	1,833
800 to 1,599	72	77,495	67	96,954	111,605	72	692,940	253,530	5	80	365,215	5,072
1,600 to 3,199	41	87,198	41	39,748	37,290	41	803,220	295,880	1	8,115	341,285	8,324
3,200 and over	5	20,000	5	10,000	10,000	5	160,000	64,000	.....	.....	74,000	14,800
No chickens on hand	[2]23,083	.....	1,807	1,006,027	932,980	1,899	1,613,465	577,386	241	1,141,505	2,651,871	xxxxxxxxxx
SOUTH ATLANTIC												
Delaware	4,994	750,393	3,773	61,289,508	53,169,201	2,682	6,329,691	3,416,798	911	798,915	57,384,914	11,491
Under 25	1,160	16,424	518	7,758,225	7,237,775	156	59,558	39,210	80	110,090	7,387,075	6,368
25 to 49	1,237	38,550	564	7,970,063	6,958,817	436	79,310	34,699	226	67,278	7,060,794	5,708
50 to 99	999	61,285	491	3,440,325	3,225,397	505	253,275	123,925	135	14,210	3,363,532	3,367
100 to 199	795	100,010	560	1,923,111	1,912,110	694	682,649	339,501	167	33,177	2,284,788	2,874
200 to 399	438	113,510	351	567,805	543,505	432	946,880	493,015	121	153,560	1,180,080	2,694
400 to 799	226	114,484	199	1,631,561	1,310,150	205	898,199	496,275	39	28,570	1,834,995	8,119
800 to 1,599	115	119,630	115	699,500	566,825	115	1,542,850	861,940	15	3,925	1,432,690	12,458
1,600 to 3,199	10	17,000	10	70,500	52,825	10	187,500	105,000	.....	.....	157,825	15,782
3,200 and over	14	169,500	14	2,114,500	1,536,020	14	1,440,000	814,458	.....	.....	2,350,478	167,891
No chickens on hand	[2]2,458	.....	951	35,113,918	29,825,777	115	239,470	118,775	128	388,105	30,332,657	xxxxxxxxxx
Maryland	28,542	2,947,311	13,967	41,453,003	36,047,343	17,047	19,659,250	9,409,127	3,743	2,355,902	47,812,372	1,675
Under 25	6,144	88,105	1,163	7,269,140	6,185,751	1,046	193,505	94,010	356	339,714	6,619,475	1,077
25 to 49	7,403	239,509	2,061	4,640,900	3,967,731	3,377	545,976	228,094	722	173,304	4,369,129	590
50 to 99	6,912	436,335	3,278	3,042,442	2,598,042	4,842	1,560,710	672,739	981	339,625	3,610,406	522
100 to 199	4,649	580,883	3,474	1,861,754	1,746,403	4,198	3,438,438	1,579,334	940	354,805	3,680,542	792
200 to 399	2,268	566,304	1,903	1,132,570	1,082,795	2,173	4,589,117	2,102,470	347	323,928	3,509,193	1,547
400 to 799	788	418,070	717	402,510	433,043	757	3,435,206	1,677,032	117	129,860	2,239,935	2,843
800 to 1,599	247	255,382	232	475,225	428,170	222	2,414,355	1,226,020	27	53,413	1,707,603	6,913
1,600 to 3,199	93	187,273	88	392,217	436,777	93	1,880,771	917,743	11	43,033	1,397,553	15,027
3,200 and over	38	175,450	38	832,182	812,392	38	1,168,392	690,680	11	12,705	1,515,777	39,889
No chickens on hand	[2]7,820	.....	1,013	21,404,063	18,356,239	301	432,780	221,005	231	585,515	19,162,759	xxxxxxxxxxx
Virginia	127,239	6,725,778	43,593	26,346,552	23,183,165	69,165	35,635,017	15,544,051	5,364	9,637,400	48,364,616	380
Under 25	46,477	667,484	7,263	2,996,189	2,670,349	11,491	1,055,830	478,860	831	1,065,528	4,214,737	91
25 to 49	43,687	1,401,835	12,680	3,652,832	3,284,640	25,279	3,336,266	1,335,596	1,314	1,495,985	6,116,221	140
50 to 99	23,157	1,431,865	11,291	2,391,591	2,088,186	18,177	5,518,007	2,167,153	1,510	714,020	4,969,359	215
100 to 199	8,978	1,106,225	6,362	1,926,894	1,758,040	8,446	6,431,416	2,690,072	801	1,252,754	5,700,866	635
200 to 399	3,420	857,072	2,805	1,316,304	1,273,311	3,330	6,970,231	3,050,949	399	340,090	4,664,350	1,364
400 to 799	1,084	548,026	989	1,227,600	1,134,280	1,071	5,291,635	2,490,100	136	668,825	4,293,205	3,961
800 to 1,599	326	337,698	305	935,173	994,871	326	3,489,944	1,627,699	33	436,161	3,058,731	9,383
1,600 to 3,199	83	227,575	83	518,850	514,795	83	1,506,785	767,952	6	11,079	1,293,826	15,588
3,200 and over	27	147,998	27	458,790	442,983	27	1,143,655	523,675	14	296,780	1,263,438	46,794
No chickens on hand	[2]23,884	.....	1,788	10,922,329	9,021,710	935	891,248	411,995	320	3,356,178	12,789,883	xxxxxxxxxx
West Virginia	67,334	2,943,069	22,518	11,673,036	10,376,753	33,393	12,864,083	5,521,596	1,901	3,956,308	19,854,657	295
Under 25	24,388	365,448	3,941	1,758,060	1,410,337	5,250	524,060	225,227	276	518,285	2,153,849	88
25 to 49	25,020	813,228	7,295	2,658,544	2,171,404	13,103	2,077,739	842,467	551	770,522	3,784,393	151
50 to 99	12,210	754,518	5,872	2,259,245	2,045,851	9,261	3,162,075	1,284,544	505	577,498	3,907,893	320
100 to 199	4,173	504,280	2,929	1,500,445	1,332,444	3,850	3,040,493	1,283,121	305	369,210	2,984,775	715
200 to 399	1,215	291,960	1,050	561,147	566,525	1,133	2,006,411	887,994	130	504,838	1,959,357	1,613
400 to 799	247	122,410	225	310,025	338,162	247	1,117,310	525,528	37	161,241	1,024,931	4,150
800 to 1,599	80	82,225	80	194,755	210,483	75	625,910	304,414	7	129,300	644,197	8,052
1,600 to 3,199	.....	.....	.....	.....	.....	.....	.....	.....	.....	.....	.....	.....
3,200 and over	1	9,000	1	6,312	5,327	1	129,090	73,358	.....	.....	78,685	78,685
No chickens on hand	[2]14,084	.....	1,125	2,424,503	2,296,220	473	180,995	94,943	90	925,414	3,316,577	xxxxxxxxxx
North Carolina	237,576	8,895,004	62,753	16,835,342	14,598,864	84,902	29,213,712	12,976,771	3,074	1,577,928	29,153,563	123
Under 25	120,295	1,707,617	18,513	3,488,696	2,943,718	22,330	1,610,075	699,414	835	190,410	3,833,542	32
25 to 49	76,595	2,434,071	20,477	3,009,825	2,563,521	33,213	3,839,458	1,601,677	921	178,372	4,343,570	57
50 to 99	27,564	1,653,195	11,448	1,698,040	1,475,843	16,777	3,915,977	1,628,489	673	342,843	3,447,175	125
100 to 199	8,493	1,025,640	6,064	1,109,362	988,618	7,392	4,628,916	2,002,753	379	195,107	3,186,478	375
200 to 399	2,981	738,097	2,397	887,585	840,003	2,760	4,704,968	2,103,083	80	108,480	3,051,566	1,024
400 to 799	1,085	559,525	963	1,093,652	972,516	1,059	4,112,776	1,878,358	31	10,025	2,860,899	2,637
800 to 1,599	431	459,358	406	1,020,615	921,867	431	2,832,798	1,402,488	15	26,200	2,350,555	5,454
1,600 to 3,199	119	259,501	114	338,270	326,930	119	2,457,030	1,084,455	.....	.....	1,411,385	11,860
3,200 and over	13	58,000	13	173,000	117,500	13	472,349	281,151	.....	.....	418,651	32,204
No chickens on hand	[2]50,899	.....	2,358	4,016,297	3,428,348	808	639,365	294,903	140	526,491	4,249,742	xxxxxxxxxx
South Carolina	116,293	3,615,089	16,499	3,257,094	2,964,571	28,984	7,731,181	3,604,102	1,994	5,026,188	11,594,861	100
Under 25	67,301	844,652	4,402	481,887	394,950	7,942	410,033	192,148	637	811,086	1,398,184	21
25 to 49	33,447	1,065,864	5,628	499,462	454,518	11,744	1,097,531	506,653	699	776,314	1,737,485	52
50 to 99	10,864	642,355	3,043	250,444	239,707	5,219	980,187	441,531	351	144,560	825,798	76
100 to 199	3,232	377,336	1,754	210,578	195,680	2,524	1,245,758	563,555	65	72,598	831,833	257
200 to 399	946	230,519	680	207,730	207,889	877	1,070,914	504,221	24	10,070	722,180	763
400 to 799	289	147,655	255	293,610	306,435	284	1,142,363	531,260	24	162,290	999,985	3,460
800 to 1,599	178	188,891	157	249,280	245,735	178	1,087,540	545,689	16	313,300	1,104,724	6,206
1,600 to 3,199	24	56,900	24	47,079	55,575	24	368,780	192,995	10	60,000	308,570	12,857
3,200 and over	12	60,917	12	25,500	24,080	12	285,600	105,875	.....	.....	129,955	10,830
No chickens on hand	[2]22,932	.....	544	991,524	840,002	180	42,475	20,175	168	2,675,970	3,536,147	xxxxxxxxxx

See footnotes at end of table.

Table 41.—CLASSIFICATION BY NUMBER OF CHICKENS ON HAND—FARMS REPORTING AND NUMBER OF CHICKENS ON HAND, CHICKENS SOLD, EGGS SOLD, AND VALUE OF SALES OF POULTRY AND POULTRY PRODUCTS, BY STATES: CENSUS OF 1950—Continued

[Data are based on reports for only a sample of farms. See text.]

State and number of chickens on hand	Chickens on hand, 1950 (April 1)		Chickens sold, 1949			Chicken eggs sold, 1949			Other poultry and poultry products sold, 1949		Total sales of poultry and poultry products	
	Farms reporting	Number	Farms reporting	Number	Dollars	Farms reporting	Dozens	Dollars	Farms reporting	Dollars	Dollars	Average per farm[1]
SOUTH ATLANTIC—Con.												
Georgia	164,365	5,367,567	34,867	45,502,958	34,607,273	52,722	16,556,129	8,269,705	2,666	1,354,032	44,231,010	269
Under 25	92,000	1,229,374	11,915	18,689,770	13,730,195	16,200	1,319,793	668,667	961	298,351	14,697,213	160
25 to 49	51,138	1,597,594	11,487	8,850,816	6,558,340	21,944	2,379,785	1,057,989	974	332,871	7,949,200	155
50 to 99	15,187	907,966	4,967	2,503,937	1,871,121	8,707	1,894,028	825,697	356	68,492	2,765,310	182
100 to 199	3,827	457,817	2,123	1,011,128	817,176	3,108	1,795,064	808,109	155	53,790	1,679,075	439
200 to 399	1,283	320,086	926	365,020	321,912	1,192	2,042,430	947,897	52	12,893	1,282,702	1,000
400 to 799	568	290,785	434	462,060	418,798	557	1,738,502	922,953	33	17,970	1,359,721	2,394
800 to 1,599	248	249,987	221	521,053	534,893	243	2,104,579	1,103,627	1	30	1,638,550	6,607
1,600 to 3,199	80	178,958	80	238,646	286,882	80	1,482,888	867,721	2	117,241	1,271,844	15,898
3,200 and over	34	135,000	34	191,000	248,288	34	999,900	617,250	6	94,707	960,245	28,242
No chickens on hand	[2]33,672	.....	2,680	12,669,528	9,819,668	657	799,160	449,795	126	357,687	10,627,150	xxxxxxxxxx
Florida	38,691	2,349,778	9,163	5,943,404	5,881,294	13,382	15,196,654	7,678,678	1,852	1,002,784	14,562,756	376
Under 25	21,118	281,758	2,487	776,964	676,375	3,575	439,903	203,714	631	281,312	1,161,401	55
25 to 29	10,808	334,190	2,211	642,063	559,855	4,557	805,587	386,521	547	214,416	1,160,792	107
50 to 99	3,501	214,467	1,323	310,390	290,662	2,024	642,334	299,937	278	41,448	632,047	181
100 to 199	1,399	173,521	917	349,531	319,453	1,192	842,074	428,689	98	14,779	762,921	545
200 to 399	876	225,267	667	523,602	534,993	806	1,345,463	685,334	39	42,887	1,263,214	1,442
400 to 799	589	315,077	503	537,249	497,652	574	3,047,335	1,583,304	50	37,915	2,118,871	3,597
800 to 1,599	246	285,168	230	383,548	440,933	246	2,623,430	1,348,532	6	3,515	1,792,980	7,289
1,600 to 3,199	102	225,830	102	366,500	496,145	102	2,166,030	1,078,315	16	198,460	1,772,920	17,382
3,200 and over	52	294,500	52	480,547	607,956	52	2,940,850	1,463,462	3	56,408	2,127,826	40,920
No chickens on hand	[2]18,152	.....	671	1,573,010	1,457,270	254	343,648	200,870	184	111,644	1,769,784	xxxxxxxxxx
EAST SOUTH CENTRAL												
Kentucky	186,453	8,245,597	75,263	4,560,908	4,631,481	109,053	26,268,992	9,479,851	2,343	2,309,929	16,421,261	88
Under 25	54,256	825,466	11,764	477,269	477,471	14,469	1,184,499	435,935	287	116,298	1,029,704	19
25 to 49	71,492	2,382,746	25,403	819,391	843,485	42,181	5,311,829	1,875,359	767	94,485	2,813,329	39
50 to 99	45,095	2,809,350	24,359	1,387,326	1,392,576	36,448	9,401,894	3,292,912	678	163,665	4,849,153	108
100 to 199	13,379	1,589,855	9,896	839,043	854,907	12,455	6,797,460	2,473,372	433	119,365	3,447,644	258
200 to 399	1,978	474,708	1,575	306,107	310,401	1,874	2,079,457	777,658	56	42,715	1,130,774	572
400 to 799	195	95,932	169	113,910	116,180	194	601,287	241,296	31	28,745	386,221	1,981
800 to 1,599	53	57,540	53	109,070	116,368	53	560,771	248,432	12	6,953	371,753	7,014
1,600 to 3,199	5	10,000	5	2,500	3,500	5	9,000	3,500	.....	.....	7,000	1,400
3,200 and over	.....	.....	.....	.....	.....	.....	.....	.....	.....	.....	.....	.....
No chickens on hand	[2]31,784	.....	2,039	506,292	516,593	1,374	322,795	131,387	79	1,737,703	2,385,683	xxxxxxxxxx
Tennessee	201,326	8,133,195	77,419	4,231,142	4,083,859	114,374	25,493,315	9,692,562	2,911	646,406	14,422,827	72
Under 25	69,361	1,009,422	15,533	679,690	645,630	18,186	1,250,753	474,830	528	22,295	1,142,755	16
25 to 49	75,998	2,492,770	28,877	864,838	858,183	47,094	5,403,789	1,937,451	979	78,534	2,874,168	38
50 to 99	43,502	2,676,258	22,833	896,573	923,803	36,051	8,735,375	3,118,845	863	73,964	4,116,612	95
100 to 199	10,496	1,252,585	6,913	473,666	469,780	9,842	4,885,761	1,835,352	369	135,022	2,440,154	232
200 to 399	1,537	369,000	1,049	314,895	293,559	1,504	1,989,323	812,393	81	31,725	1,137,677	740
400 to 799	330	164,983	293	88,345	87,945	319	984,514	467,167	6	2,654	557,766	1,690
800 to 1,599	80	87,188	54	54,005	53,420	80	859,140	402,769	2	1,310	457,499	5,719
1,600 to 3,199	11	28,289	11	50,145	101,140	11	370,405	192,840	.....	.....	293,980	26,725
3,200 and over	11	52,700	10	37,500	.....	11	697,090	319,965	.....	.....	319,965	29,088
No chickens on hand	[2]30,198	.....	1,846	771,485	650,399	1,276	317,165	130,950	83	300,902	1,082,251	xxxxxxxxxx
Alabama	183,300	5,696,138	39,091	7,093,479	5,791,487	69,432	14,343,650	6,082,864	3,505	1,257,790	13,132,141	72
Under 25	96,311	1,304,931	11,761	1,480,779	1,174,886	19,082	1,124,759	458,038	1,316	85,618	1,718,542	18
25 to 49	60,071	1,901,039	14,337	980,637	795,280	30,117	2,919,762	1,151,037	1,203	180,196	2,126,513	35
50 to 99	19,901	1,190,095	7,331	447,120	397,345	13,505	2,846,853	1,117,647	563	46,668	1,561,660	78
100 to 199	5,032	600,592	3,017	687,534	633,599	4,442	2,677,013	1,129,208	226	121,204	1,884,011	374
200 to 399	1,541	380,105	1,185	645,318	558,723	1,436	2,255,277	991,809	94	48,514	1,599,046	1,038
400 to 799	337	177,170	294	425,139	335,365	331	1,261,215	625,203	7	2,620	963,188	2,858
800 to 1,599	85	87,500	80	220,975	178,400	85	638,340	321,335	5	50,115	549,850	6,469
1,600 to 3,199	16	30,840	16	24,840	27,340	16	329,825	167,450	5	3,000	197,790	12,362
3,200 and over	6	23,866	6	12,850	12,850	6	119,000	47,600	1	6,300	66,750	11,125
No chickens on hand	[2]28,061	.....	1,064	2,168,287	1,677,699	412	171,606	73,537	85	713,555	2,464,791	xxxxxxxxxx
Mississippi	210,340	5,724,873	35,906	6,281,052	5,274,851	65,786	10,367,588	4,126,616	3,938	355,005	9,756,472	46
Under 25	121,423	1,613,618	11,032	1,903,528	1,534,758	19,014	989,934	405,186	1,340	123,145	2,063,089	17
25 to 49	63,717	2,025,541	14,479	1,619,685	1,351,510	29,896	2,836,038	1,067,780	1,490	80,935	2,500,225	39
50 to 99	20,039	1,189,757	6,560	924,780	842,071	12,142	2,370,398	897,917	763	47,840	1,787,828	89
100 to 199	4,115	487,842	2,317	435,773	395,277	3,406	1,848,039	755,355	200	55,285	1,205,917	293
200 to 399	782	188,071	576	93,446	92,625	731	925,329	400,492	46	10,519	503,636	644
400 to 799	182	86,265	144	142,040	132,640	180	746,955	297,195	11	195	430,030	2,353
800 to 1,599	67	61,187	66	41,675	43,025	66	358,725	169,545	7	4,568	217,138	3,241
1,600 to 3,199	8	17,129	3	6,935	7,200	8	95,270	43,305	1	247	50,752	6,344
3,200 and over	7	55,463	7	40,500	40,345	7	155,630	72,123	.....	.....	112,468	16,067
No chickens on hand	[2]40,946	.....	722	1,072,690	835,400	336	41,270	17,718	80	32,271	885,389	xxxxxxxxxx
WEST SOUTH CENTRAL												
Arkansas	153,105	5,425,101	42,398	30,074,990	23,585,530	60,413	14,168,445	5,601,293	2,534	1,034,543	30,221,366	197
Under 25	70,319	1,007,241	11,797	8,127,633	6,303,487	12,762	941,694	355,798	749	82,140	6,741,425	96
25 to 49	54,028	1,751,794	14,628	3,548,303	2,871,878	26,206	2,970,482	1,082,927	952	208,347	4,163,152	77
50 to 99	20,848	1,273,806	8,185	1,756,687	1,433,967	13,873	3,362,487	1,240,992	471	70,571	2,745,530	132
100 to 199	6,059	735,085	3,779	1,006,530	853,931	5,196	2,977,077	1,163,529	188	95,305	2,112,765	349
200 to 399	1,415	355,175	1,051	777,630	659,732	1,319	1,870,830	814,401	29	36,485	1,510,618	1,068
400 to 799	326	166,420	233	386,931	316,093	315	966,971	422,002	10	1,270	739,365	2,268
800 to 1,599	93	97,280	73	151,450	158,860	93	632,439	305,259	5	1,000	465,119	5,001
1,600 to 3,199	17	38,300	17	62,000	52,910	17	224,950	109,280	1	120	162,310	9,548
3,200 and over	.....	.....	.....	.....	.....	.....	.....	.....	.....	.....	.....	.....
No chickens on hand	[2]29,281	.....	2,635	14,257,826	10,934,672	632	221,515	107,105	129	539,305	11,581,082	xxxxxxxxxx

See footnotes at end of table.

Table 41.—CLASSIFICATION BY NUMBER OF CHICKENS ON HAND—FARMS REPORTING AND NUMBER OF CHICKENS ON HAND CHICKENS SOLD, EGGS SOLD, AND VALUE OF SALES OF POULTRY AND POULTRY PRODUCTS, BY STATES: CENSUS OF 1950—Continued

[Data are based on reports for only a sample of farms. See text]

State and number of chickens on hand	Chickens on hand, 1950 (April 1)		Chickens sold, 1949			Chicken eggs sold, 1949			Other poultry and poultry products sold, 1949		Total sales of poultry and poultry products	
	Farms reporting	Number	Farms reporting	Number	Dollars	Farms reporting	Dozens	Dollars	Farms reporting	Dollars	Dollars	Average per farm[1]
WEST SOUTH CENTRAL—Con.												
Louisiana	107,041	3,687,407	14,103	1,028,041	1,101,384	33,916	5,975,533	2,421,443	3,523	250,702	3,773,529	35
Under 25	48,738	683,019	3,425	158,090	152,666	6,817	330,051	124,288	810	46,746	323,700	7
25 to 49	37,135	1,190,276	4,805	177,545	192,232	13,694	1,112,330	409,576	1,253	53,987	655,795	18
50 to 99	15,762	949,569	2,927	116,532	136,007	8,554	1,334,899	489,769	971	73,551	699,327	44
100 to 199	4,428	530,691	1,910	180,315	204,092	3,753	1,576,590	663,023	330	37,942	905,057	204
200 to 399	749	179,498	452	87,750	99,635	652	728,204	321,273	56	17,338	438,246	585
400 to 799	194	94,054	146	87,439	85,679	189	513,310	235,023	21	1,702	322,404	1,662
800 to 1,599	21	22,610	18	30,000	30,102	21	137,210	59,015	2	4,328	93,445	4,450
1,600 to 3,199	12	23,690	11	22,550	29,550	11	108,500	52,100	.....	.....	81,650	6,804
3,200 and over	2	14,000	2	13,999	15,298	2	90,000	45,000	2	5,486	65,784	32,892
No chickens on hand	[2]16,981	.....	407	153,821	156,123	223	44,439	22,376	78	9,622	188,121	xxxxxxxxxx
Oklahoma	121,201	7,474,349	44,440	4,975,599	4,076,390	73,927	36,182,753	13,361,869	4,422	1,911,229	19,349,488	160
Under 25	28,509	439,901	4,964	487,232	389,428	5,833	651,482	246,847	570	86,380	722,655	25
25 to 49	36,147	1,220,449	9,350	812,451	637,973	18,812	2,923,902	1,070,854	1,178	323,123	2,031,950	56
50 to 99	32,211	2,078,160	13,154	731,340	641,238	24,915	8,574,993	3,067,060	1,295	341,950	4,050,248	126
100 to 199	19,566	2,435,761	12,009	1,068,801	984,859	18,511	14,466,891	5,313,850	967	281,010	6,579,719	336
200 to 399	4,370	1,040,690	3,182	454,747	383,765	4,258	6,944,185	2,602,545	201	60,705	3,047,015	697
400 to 799	346	165,092	291	256,326	239,346	341	1,102,704	419,301	17	38,246	696,893	2,014
800 to 1,599	43	41,641	38	18,630	14,677	43	325,497	128,034	.....	.....	142,711	3,319
1,600 to 3,199	2	4,492	2	8,135	10,768	2	60,833	27,993	.....	.....	38,761	19,380
3,200 and over	7	48,163	7	25,711	30,337	7	617,021	300,280	2	65,492	396,109	56,587
No chickens on hand	[2]20,987	.....	1,443	1,112,226	743,999	1,205	515,245	185,105	192	714,323	1,643,427	xxxxxxxxxx
Texas	268,905	17,067,655	76,958	27,774,259	21,997,773	154,204	83,763,252	31,427,441	26,528	11,101,507	64,526,721	240
Under 25	73,342	1,085,081	9,827	6,052,116	4,547,259	14,328	1,571,902	637,556	3,116	1,078,404	6,263,219	85
25 to 49	79,623	2,620,758	16,759	3,302,709	2,582,446	40,033	6,176,785	2,355,237	5,944	1,611,516	6,549,199	82
50 to 99	61,842	3,924,712	19,217	1,775,794	1,463,808	46,517	14,856,817	5,404,746	7,211	2,055,111	8,923,665	144
100 to 199	38,161	4,758,571	18,315	3,115,346	2,651,902	35,954	26,752,184	9,755,416	6,185	2,281,484	14,688,802	385
200 to 399	13,776	3,368,692	8,545	1,646,234	1,428,810	13,535	22,865,076	8,490,095	2,815	1,275,310	11,194,215	813
400 to 799	1,812	877,378	1,357	555,271	498,942	1,800	6,425,956	2,562,527	323	255,958	3,317,427	1,831
800 to 1,599	299	298,594	264	349,265	310,216	299	2,343,792	973,518	42	149,069	1,432,803	4,792
1,600 to 3,199	42	103,929	42	55,028	51,937	42	1,153,074	533,913	2	8,222	594,072	14,145
3,200 and over	8	29,940	8	145,576	118,819	8	366,538	175,569	1	11,960	306,348	38,294
No chickens on hand	[2]82,511	.....	2,624	10,776,920	8,343,634	1,688	1,251,128	538,864	889	2,374,473	11,256,971	xxxxxxxxxx
MOUNTAIN												
Montana	25,480	1,389,312	7,836	713,826	851,445	14,596	6,433,816	2,663,552	1,684	589,690	4,104,687	161
Under 25	5,973	96,129	760	36,987	44,229	1,270	153,339	62,144	153	20,622	126,995	21
25 to 49	8,587	289,074	1,649	79,513	101,172	4,245	668,848	254,263	500	117,425	472,860	55
50 to 99	7,463	468,269	2,832	182,915	230,289	5,522	1,833,785	703,559	614	125,910	1,059,758	142
100 to 199	2,808	340,149	1,635	144,564	186,468	2,598	2,143,654	881,545	241	180,615	1,248,628	445
200 to 399	529	126,023	399	58,204	64,926	497	800,256	351,674	54	19,940	436,540	825
400 to 799	99	47,118	83	29,028	38,796	99	461,599	235,293	6	6,503	280,592	2,834
800 to 1,599	15	12,750	15	37,750	27,445	15	137,640	75,810	5	50,000	153,255	10,217
1,600 to 3,199	6	9,800	6	10,000	10,440	6	118,000	53,100	1	1,127	64,667	10,778
3,200 and over	.....	.....	.....	.....	.....	.....	.....	.....	.....	.....	.....	.....
No chickens on hand	[2]9,594	.....	457	134,865	147,680	344	116,695	46,164	110	67,548	261,392	xxxxxxxxxx
Idaho	28,080	1,525,405	8,713	1,473,029	1,484,695	13,562	8,522,930	3,678,588	988	1,454,528	6,617,811	236
Under 25	10,382	160,192	1,531	69,214	68,028	2,102	307,147	107,056	189	298,550	473,634	46
25 to 49	10,076	376,869	2,397	123,546	128,145	4,767	1,068,707	402,338	365	286,852	817,335	81
50 to 99	4,845	345,797	2,300	222,334	231,852	3,626	1,761,359	658,680	191	102,348	992,880	205
100 to 199	1,653	206,580	996	101,090	98,868	1,529	1,313,181	495,619	92	21,758	616,245	373
200 to 399	806	205,215	620	168,261	128,934	760	1,482,111	677,988	64	124,485	931,407	1,156
400 to 799	267	134,860	221	161,315	168,091	252	1,134,848	571,173	10	3,490	742,754	2,782
800 to 1,599	35	41,875	30	68,000	107,325	35	452,450	199,400	5	1,640	308,365	8,810
1,600 to 3,199	5	10,000	5	7,125	13,170	5	156,000	98,610	.....	.....	111,780	22,356
3,200 and over	11	44,017	11	96,015	95,840	11	452,100	296,925	6	16,280	409,045	37,186
No chickens on hand	[2]12,231	.....	602	456,129	444,442	475	395,027	170,799	66	599,125	1,214,366	xxxxxxxxxx
Wyoming	9,417	548,736	2,901	311,568	367,509	5,187	2,480,189	1,004,941	820	709,852	2,082,302	221
Under 25	2,535	43,757	286	18,140	20,615	524	61,577	24,918	135	54,919	100,452	40
25 to 49	2,931	101,918	522	29,429	35,302	1,344	234,570	91,018	225	29,065	155,385	53
50 to 99	2,438	156,754	967	69,187	85,096	1,778	600,653	232,913	257	109,793	427,802	175
100 to 199	1,178	144,352	739	81,807	96,516	1,078	961,570	388,484	109	19,906	504,906	429
200 to 399	294	73,980	219	45,376	52,331	283	417,908	182,153	28	8,217	242,701	826
400 to 799	30	14,580	21	12,700	14,980	28	88,823	40,418	5	10,000	65,398	2,180
800 to 1,599	10	8,795	10	3,500	4,225	10	57,175	22,100	5	3,230	29,555	2,956
1,600 to 3,199	.....	.....	.....	.....	.....	.....	.....	.....	.....	.....	.....	.....
3,200 and over	1	4,600	1	1,000	1,500	1	25,000	11,000	1	2,500	15,000	15,000
No chickens on hand	[2]3,198	.....	136	50,429	56,944	141	32,913	11,937	55	472,222	541,103	xxxxxxxxxx
Colorado	35,159	2,647,591	12,329	3,084,273	3,048,376	20,753	15,452,102	6,411,483	2,372	4,385,951	13,845,810	394
Under 25	9,103	148,718	1,169	141,089	150,551	1,690	221,486	89,909	301	523,376	763,836	84
25 to 49	9,074	316,076	2,027	240,384	258,616	4,549	809,068	308,869	526	406,075	973,560	107
50 to 99	8,724	567,048	3,139	268,629	277,108	6,286	2,306,980	875,817	664	747,168	1,900,093	218
100 to 199	5,756	720,058	3,488	558,115	543,393	5,322	4,404,355	1,745,909	500	804,674	3,093,976	538
200 to 399	2,040	498,694	1,517	415,276	432,460	1,985	3,614,175	1,430,464	150	293,488	2,156,412	1,057
400 to 799	297	149,113	264	116,827	120,657	297	1,379,181	600,059	18	17,474	738,190	2,485
800 to 1,599	126	132,435	111	97,500	77,524	126	1,280,530	564,830	6	15,060	657,414	5,218
1,600 to 3,199	31	73,074	31	255,094	261,053	31	645,006	376,412	6	41,916	679,381	21,916
3,200 and over	8	42,375	7	28,000	34,725	8	475,802	284,104	6	4,438	323,267	40,408
No chickens on hand	[2]10,377	.....	576	963,359	892,289	459	315,519	135,110	195	1,532,282	2,559,681	xxxxxxxxxx

See footnotes at end of table.

Table 41.—CLASSIFICATION BY NUMBER OF CHICKENS ON HAND—FARMS REPORTING AND NUMBER OF CHICKENS ON HAND, CHICKENS SOLD, EGGS SOLD, AND VALUE OF SALES OF POULTRY AND POULTRY PRODUCTS, BY STATES: CENSUS OF 1950—Continued

[Data are based on reports for only a sample of farms. See text]

State and number of chickens on hand	Chickens on hand, 1950 (April 1)		Chickens sold, 1949			Chicken eggs sold, 1949			Other poultry and poultry products sold, 1949		Total sales of poultry and poultry products	
	Farms reporting	Number	Farms reporting	Number	Dollars	Farms reporting	Dozens	Dollars	Farms reporting	Dollars	Dollars	Average per farm[1]
MOUNTAIN—Continued												
New Mexico	16,315	786,770	3,405	474,305	524,714	6,031	2,984,612	1,357,541	765	181,380	2,063,635	126
Under 25	6,864	95,025	551	39,398	45,194	767	96,872	44,138	152	14,518	103,850	15
25 to 49	4,838	157,374	697	40,249	43,063	1,622	226,846	100,023	217	34,899	177,985	37
50 to 99	2,666	166,170	827	52,505	60,370	1,742	493,287	206,160	197	32,364	298,894	112
100 to 199	1,446	182,782	745	98,524	108,235	1,324	928,050	406,706	96	26,003	540,944	374
200 to 399	417	101,988	313	59,851	62,842	381	563,304	241,179	29	13,225	317,246	761
400 to 799	58	29,026	51	15,001	16,412	53	219,870	102,925	8	920	120,257	2,073
800 to 1,599	19	20,207	19	10,733	13,882	19	177,410	96,007	1	698	110,587	5,820
1,600 to 3,199	.....	.....	.....	.....	.....	.....	.....	.....	.....	.....	.....	.....
3,200 and over	7	34,198	6	32,000	32,000	7	253,000	150,200	2	3,158	185,358	26,480
No chickens on hand	[2]7,188	.....	196	126,044	142,716	116	25,973	10,203	63	55,595	208,514	xxxxxxxxxx
Arizona	6,165	444,812	1,707	1,071,908	1,160,101	2,382	2,575,828	1,410,126	525	792,618	3,362,845	545
Under 25	2,792	39,848	251	46,526	50,617	376	42,058	22,120	108	7,857	80,594	29
25 to 49	1,707	55,707	341	74,146	92,280	704	148,074	81,603	181	45,555	219,438	129
50 to 99	779	48,280	299	48,296	56,283	462	186,546	96,248	81	17,891	170,422	219
100 to 199	493	60,679	337	124,031	125,583	420	349,545	191,780	63	17,925	335,288	680
200 to 399	182	46,463	148	182,294	190,608	156	272,805	150,225	21	16,120	356,953	1,961
400 to 799	125	62,550	120	56,170	59,595	120	566,370	323,250	15	9,750	392,595	3,141
800 to 1,599	70	77,250	65	218,450	228,750	70	512,305	290,780	5	17,500	537,030	7,672
1,600 to 3,199	15	34,750	15	61,500	61,355	15	280,000	141,000	10	140,520	342,875	22,858
3,200 and over	2	19,285	2	25,434	29,299	2	200,665	104,890	.....	.....	134,189	67,094
No chickens on hand	[2]4,247	.....	129	235,061	265,731	57	17,460	8,230	41	519,500	793,461	xxxxxxxxxx
Utah	14,375	2,583,440	4,372	2,148,515	1,895,783	7,245	24,059,803	10,498,266	898	13,342,480	25,736,529	1,790
Under 25	4,413	65,367	346	51,830	45,225	507	197,657	90,537	134	718,246	854,008	194
25 to 49	3,662	115,818	443	78,860	73,910	1,279	239,071	178,353	121	888,881	1,141,144	312
50 to 99	1,979	116,415	454	52,773	46,942	1,094	468,777	125,161	124	501,214	673,317	340
100 to 199	1,216	151,837	518	75,283	63,621	1,103	971,769	422,772	64	760,685	1,247,078	1,026
200 to 399	1,426	371,230	938	217,790	192,144	1,390	3,137,679	1,320,635	34	358,768	1,871,547	1,312
400 to 799	989	515,675	712	260,430	204,745	974	4,565,950	1,942,283	20	184,465	2,331,493	2,357
800 to 1,599	441	472,348	376	361,164	309,033	441	5,165,498	2,243,278	16	145,880	2,698,191	6,118
1,600 to 3,199	168	375,750	153	238,935	203,373	163	4,452,622	1,971,846	13	238,113	2,413,332	14,365
3,200 and over	81	399,000	76	336,260	300,865	76	3,714,995	1,765,870	1	158,000	2,224,735	27,466
No chickens on hand	[2]9,823	.....	356	475,190	455,925	218	1,145,785	437,531	371	9,388,228	10,281,684	xxxxxxxxxx
Nevada	2,247	181,386	589	87,318	95,262	1,016	887,058	432,738	196	78,296	606,296	270
Under 25	586	8,958	55	1,995	3,010	65	4,370	2,100	10	1,895	7,005	12
25 to 49	606	20,673	113	12,327	13,469	220	38,050	19,218	43	32,991	65,678	108
50 to 99	531	32,821	114	12,639	14,651	267	96,839	50,328	76	17,675	82,654	156
100 to 199	295	35,292	136	12,806	16,046	245	173,963	83,362	35	16,035	115,443	391
200 to 399	208	62,442	132	25,562	27,785	190	388,132	185,100	20	5,915	218,800	1,052
400 to 799	6	3,450	2	4,087	4,174	4	14,419	7,050	1	600	11,824	1,971
800 to 1,599	15	17,750	10	16,615	14,500	15	168,035	84,015	.....	.....	98,515	6,568
1,600 to 3,199	.....	.....	.....	.....	.....	.....	.....	.....	.....	.....	.....	.....
3,200 and over	.....	.....	.....	.....	.....	.....	.....	.....	.....	.....	.....	.....
No chickens on hand	[2]870	.....	27	1,287	1,627	10	3,250	1,565	11	3,185	6,377	xxxxxxxxxx
PACIFIC												
Washington	44,848	3,869,809	14,234	5,974,991	6,528,407	21,992	38,615,436	19,220,878	1,829	7,253,739	33,003,024	736
Under 25	20,845	302,339	2,334	338,782	397,414	4,394	1,313,299	649,870	478	629,744	1,677,028	80
25 to 49	11,179	371,425	2,690	282,923	352,175	5,773	1,605,755	795,116	385	561,202	1,708,493	153
50 to 99	5,800	366,645	2,579	273,301	327,869	4,249	2,223,149	1,095,037	222	764,872	2,187,778	377
100 to 199	3,072	398,500	2,014	266,138	335,787	2,838	3,241,342	1,573,398	134	89,995	1,999,180	651
200 to 399	2,013	522,810	1,636	539,975	624,232	1,932	5,817,196	2,757,083	124	198,371	3,579,686	1,778
400 to 799	1,182	638,995	1,037	572,250	690,495	1,162	7,677,110	3,867,455	50	3,645	4,561,595	3,859
800 to 1,599	503	523,103	468	645,887	693,796	502	6,223,854	3,040,536	27	53,755	3,788,087	7,531
1,600 to 3,199	207	435,250	192	597,388	625,175	202	5,288,560	1,723,010	11	71,125	2,419,310	11,687
3,200 and over	47	310,742	47	316,469	285,162	47	3,286,950	2,687,634	1	7,000	2,979,796	63,400
No chickens on hand	[2]24,973	.....	1,237	2,141,878	2,196,302	893	1,938,221	1,031,739	397	4,874,030	8,102,071	xxxxxxxxxx
Oregon	40,550	2,847,214	11,975	3,471,086	3,910,130	19,184	24,931,338	12,323,691	2,009	11,710,338	27,944,159	689
Under 25	18,933	269,825	2,144	380,678	436,160	4,056	872,087	443,425	684	1,797,859	2,677,444	141
25 to 49	10,676	350,567	2,544	246,301	262,697	5,285	1,194,362	589,081	273	737,874	1,589,652	149
50 to 99	5,235	326,729	2,165	263,440	290,524	3,788	1,871,165	906,244	253	307,193	1,503,961	287
100 to 199	2,682	346,737	1,822	254,813	280,917	2,508	2,822,815	1,344,611	177	482,507	2,108,035	786
200 to 399	1,711	456,303	1,310	384,923	443,830	1,629	4,618,428	2,328,511	90	175,605	2,947,946	1,723
400 to 799	872	457,040	731	424,789	485,716	862	5,352,621	2,623,062	77	769,855	3,878,633	4,448
800 to 1,599	322	337,403	291	304,765	347,788	322	4,415,305	2,180,130	.....	.....	2,527,918	7,851
1,600 to 3,199	98	202,903	92	158,070	169,849	98	2,161,850	1,051,040	7	113,004	1,333,893	13,611
3,200 and over	21	99,707	21	114,265	164,685	21	882,190	488,250	1	3,600	656,535	31,264
No chickens on hand	[2]19,197	.....	849	939,052	1,027,964	615	740,515	369,337	447	7,322,841	8,720,142	xxxxxxxxxx
California	75,177	18,058,015	23,401	38,669,426	39,496,466	29,701	181,854,382	88,885,800	5,418	51,691,212	180,073,478	2,395
Under 25	33,157	480,515	2,706	2,586,856	2,677,155	3,442	1,250,037	623,753	1,217	5,212,325	8,513,233	257
25 to 49	16,695	541,878	2,618	1,153,546	1,227,272	5,000	1,538,898	791,419	798	2,048,671	4,067,362	244
50 to 99	7,583	460,811	2,093	1,218,566	1,240,170	3,774	1,750,031	867,912	633	1,776,258	3,884,340	512
100 to 199	4,101	526,393	2,370	1,045,056	1,130,675	3,398	3,806,667	1,865,837	331	192,327	3,188,839	778
200 to 399	3,668	986,190	2,738	2,309,668	2,688,276	3,397	8,641,504	4,144,919	342	685,393	7,518,588	2,050
400 to 799	3,659	2,008,678	2,916	3,339,469	3,103,846	3,578	22,162,807	10,922,182	237	33,563	14,359,591	3,924
800 to 1,599	3,514	3,900,980	3,093	4,249,574	4,471,509	3,453	41,361,385	19,759,390	184	650,422	24,881,321	7,081
1,600 to 3,199	1,986	4,347,019	1,851	4,332,133	4,282,197	1,976	47,063,293	23,111,579	140	378,610	27,772,386	13,984
3,200 and over	814	4,805,551	803	4,035,461	3,928,390	814	49,506,190	24,458,814	61	492,604	28,879,808	35,479
No chickens on hand	[2]51,853	.....	2,213	14,399,097	14,746,976	869	4,773,570	2,339,995	1,475	39,921,039	57,008,010	xxxxxxxxxx

[1]Average per farm based on farms reporting chickens on hand, 1950.
[2]Number represents farms having no chickens 4 months old and over on hand on Census date.

Table 42.—TURKEYS ON HAND—FARMS REPORTING AND NUMBER, BY DIVISIONS AND STATES: 1890 TO 1950

[See tables 1, 2, and 3, and text for comparability of statistics]

	Region, division, and State	Farms reporting						Number							Value (dollars)			
		1950	1940	1935	1920	Percent of all farms		1950 (Apr. 1)	1940 (Apr. 1)	1935 (Jan. 1)	1920 (Jan. 1)	1910 (Apr. 15)	1900 (June 1)	1890 (June 1)	1950	1940	Average per turkey	
						1950	1940										1950	1940
1	U.S.....	131,801	443,410	676,114	670,834	2.4	7.3	2,848,880	4,361,752	5,381,912	3,627,028	3,688,708	6,594,695	10,754,060	12,853,879	7,462,340	4.51	1.71
2	The North..	27,796	190,711	257,572	263,012	1.2	7.4	845,167	1,997,983	2,044,183	1,461,069	1,811,615	3,602,388	6,572,496	4,026,501	3,671,719	4.76	1.84
3	The South..	87,591	213,170	335,628	352,243	3.3	7.1	902,907	1,528,624	2,065,442	1,759,423	1,631,050	2,687,357	3,781,115	3,558,725	2,132,980	3.94	1.40
4	The West...	16,414	39,529	82,914	55,579	3.6	7.8	1,100,806	835,145	1,272,287	406,536	246,043	304,950	400,449	5,268,653	1,657,641	4.79	1.98
	Geo. Div.																	
5	N.E.....	894	2,525	5,700	3,855	0.9	1.9	54,032	53,296	69,053	21,282	24,255	46,851	145,267	293,406	132,328	5.43	2.48
6	M.A.....	3,751	11,705	21,607	33,397	1.3	3.4	173,232	138,977	180,524	152,973	252,546	483,081	1,100,740	948,022	352,940	5.47	2.54
7	E.N.C...	9,182	34,223	65,423	82,205	1.0	3.4	238,995	319,387	445,666	427,117	701,342	1,501,307	2,462,306	1,175,791	618,073	4.92	1.94
8	W.N.C...	13,969	142,258	164,842	143,555	1.4	13.0	378,908	1,486,323	1,348,940	859,697	833,472	1,571,149	2,864,183	1,609,282	2,568,378	4.25	1.73
9	S.A.....	24,899	49,950	101,547	120,309	2.6	4.9	316,538	323,284	578,886	550,004	526,518	810,975	1,571,254	1,483,813	659,204	4.69	2.04
10	E.S.C...	20,169	33,835	72,148	97,296	2.2	3.3	122,276	160,439	364,423	428,743	483,741	792,170	1,474,518	493,198	275,187	4.03	1.72
11	W.S.C...	42,523	129,385	161,933	134,638	5.4	13.4	464,093	1,044,901	1,122,133	780,676	620,791	1,084,212	735,343	1,581,714	1,198,589	3.41	1.15
12	Mt.....	9,203	24,287	48,700	30,137	4.7	10.4	101,869	234,466	444,570	172,834	86,703	81,408	51,908	485,003	431,092	4.76	1.84
13	Pac.....	7,211	15,242	34,214	25,442	2.7	5.5	998,937	600,679	827,717	233,702	159,340	223,542	348,541	4,783,650	1,226,549	4.79	2.04
	N.E.																	
14	Maine...	143	429	813	600	0.5	1.1	2,970	5,160	6,949	3,531	2,948	6,437	15,259	14,919	11,869	5.02	2.30
15	N.H.....	113	287	800	499	0.8	1.7	5,831	4,501	6,601	2,363	1,949	2,386	10,207	26,240	11,254	4.50	2.50
16	Vt.....	135	421	1,021	1,032	0.7	1.8	7,273	7,658	8,496	5,514	11,693	22,689	72,164	38,546	19,529	5.30	2.55
17	Mass....	254	709	1,480	747	1.1	2.2	23,091	23,258	29,005	4,808	2,645	3,018	5,805	127,004	58,144	5.50	2.50
18	R.I.....	53	124	330	187	2.0	4.1	2,548	2,654	4,138	1,310	1,109	4,604	11,656	14,013	6,370	5.50	2.40
19	Conn....	196	555	1,256	790	1.3	2.6	12,319	10,065	13,864	3,756	3,911	7,717	30,176	72,684	25,162	5.90	2.50
	M.A.																	
20	N.Y.....	1,128	3,383	6,385	11,376	0.9	2.2	46,393	45,798	47,314	57,644	104,957	190,879	402,642	285,755	127,050	6.16	2.77
21	N.J.....	366	945	1,566	1,469	1.5	3.7	24,507	14,996	23,548	7,925	10,647	32,378	162,270	138,283	36,127	5.64	2.41
22	Pa.....	2,257	7,377	13,656	20,552	1.5	4.4	102,332	78,183	109,662	87,404	136,942	259,824	535,828	523,984	189,763	5.12	2.43
	E.N.C.																	
23	Ohio....	2,275	7,422	15,863	19,399	1.1	3.2	94,966	84,328	112,467	93,928	162,664	362,924	521,171	486,089	166,982	5.12	1.98
24	Ind.....	1,382	4,993	11,299	20,668	0.8	2.7	30,627	48,321	78,508	105,713	202,977	345,379	505,111	139,555	89,964	4.56	1.86
25	Ill.....	2,219	8,173	9,912	19,415	1.1	3.8	37,781	65,479	66,635	107,876	189,418	446,020	1,043,947	155,651	112,745	4.12	1.72
26	Mich....	2,234	8,890	17,193	14,044	1.4	4.7	65,871	75,033	109,650	74,780	81,263	191,863	185,847	348,674	156,952	5.29	2.09
27	Wis.....	1,072	4,745	11,156	8,679	0.6	2.5	9,750	46,226	78,406	44,820	65,020	155,121	206,230	45,822	91,430	4.70	1.98
	W.N.C.																	
28	Minn....	1,300	17,305	40,919	23,789	0.7	8.8	140,760	288,177	396,180	142,896	147,335	193,143	151,459	595,175	582,765	4.23	2.02
29	Iowa....	1,018	5,559	8,211	13,215	0.5	2.6	72,523	126,539	87,108	78,126	124,164	424,306	940,849	345,335	220,155	4.76	1.74
30	Mo.....	3,551	25,989	21,383	41,632	1.5	10.1	78,702	232,109	143,281	248,057	311,575	466,665	928,751	321,225	364,878	4.08	1.57
31	N.Dak...	2,884	32,697	43,673	23,597	4.4	44.2	19,981	248,450	315,377	139,179	61,621	39,073	33,928	86,770	500,178	4.34	2.01
32	S.Dak...	2,647	24,085	20,996	13,071	4.0	33.2	21,333	238,947	161,999	83,866	51,992	53,740	60,163	90,264	402,277	4.23	1.68
33	Nebr....	737	12,210	11,184	8,385	0.7	10.1	11,727	141,998	108,411	48,345	32,364	118,892	218,636	38,766	211,985	3.31	1.49
34	Kans....	1,832	24,413	18,476	19,866	1.4	15.6	33,882	210,103	136,584	119,228	104,421	275,330	530,397	131,747	286,140	3.89	1.36
	S.A.																	
35	Del.....	227	1,443	2,519	1,552	3.0	16.0	5,537	14,316	22,810	7,977	8,181	19,045	70,578	29,549	31,654	5.34	2.21
36	Md.....	1,577	6,110	9,858	11,257	4.4	14.5	40,619	51,602	74,068	55,323	60,260	101,782	278,522	211,099	119,175	5.20	2.31
37	D.C.....	1	2	2	9	3.6	3.1	6	11	5	57	29	46	215	30	28	5.00	2.55
38	Va.....	4,663	12,832	28,368	32,773	3.1	7.3	114,163	98,646	173,839	159,687	148,386	207,675	477,414	593,784	204,954	5.20	2.08
39	W.Va....	1,785	5,267	12,346	13,403	2.2	5.3	26,435	31,554	66,781	61,800	72,752	105,265	214,756	114,656	66,154	4.34	2.10
40	N.C.....	4,301	9,084	18,533	21,312	1.5	3.3	21,225	43,523	90,708	96,770	70,009	120,737	197,420	88,321	82,666	4.16	1.90
41	S.C.....	3,693	5,776	10,669	16,699	2.6	4.2	56,871	31,413	47,541	73,340	64,396	120,140	149,126	227,937	60,249	4.01	1.92
42	Ga.....	5,917	6,196	13,750	19,530	3.0	2.9	29,042	28,653	62,469	76,892	79,634	103,416	148,797	121,061	48,717	4.17	1.70
43	Fla.....	2,735	3,240	5,502	3,774	4.8	5.2	22,640	23,566	40,665	18,158	22,871	32,869	34,426	97,376	45,607	4.30	1.94
	E.S.C.																	
44	Ky.....	2,426	10,403	28,459	36,185	1.1	4.1	33,089	55,099	163,651	168,326	188,292	279,749	672,106	147,822	92,618	4.47	1.68
45	Tenn....	3,586	7,960	15,418	19,240	1.5	3.2	18,249	37,764	72,300	87,448	118,514	193,397	430,333	73,325	72,118	4.02	1.91
46	Ala.....	7,204	8,018	16,837	21,995	3.4	3.5	39,001	33,656	75,876	92,733	84,487	129,326	177,681	150,086	56,759	3.85	1.69
47	Miss....	6,953	7,454	11,434	19,876	2.8	2.6	31,937	33,920	52,596	80,236	92,448	189,698	194,398	121,965	53,692	3.82	1.58
	W.S.C.																	
48	Ark.....	3,297	4,772	6,879	16,934	1.8	22.0	23,555	24,152	35,126	73,368	83,550	140,661	118,816	101,017	37,503	4.29	1.55
49	La.....	5,494	4,532	6,470	9,090	4.4	3.0	28,363	23,158	32,461	36,386	53,251	115,921	74,680	132,407	35,803	4.67	1.55
50	Okla....	4,618	35,910	34,580	31,955	3.2	20.0	58,030	289,853	229,659	192,721	120,324	178,959	5,931	206,131	345,217	3.55	1.19
51	Tex.....	29,114	84,171	114,004	76,659	8.8	20.1	354,145	707,738	824,887	478,201	363,666	648,671	535,916	1,142,159	780,066	3.23	1.10
	Mt.																	
52	Mont....	1,893	5,696	11,946	5,974	5.4	13.6	9,055	36,539	86,867	29,432	16,475	12,637	5,077	53,687	78,392	5.93	2.15
53	Idaho...	833	2,448	6,493	4,807	2.1	5.6	10,582	24,156	62,073	25,982	14,274	10,211	6,433	51,047	46,340	4.82	1.92
54	Wyo.....	1,221	2,809	4,935	2,298	9.7	18.7	7,923	23,467	54,015	12,560	5,883	3,664	2,441	42,557	44,354	5.37	1.89
55	Colo....	2,362	8,894	15,267	10,122	5.2	17.3	16,058	86,874	143,352	57,687	26,430	30,781	20,872	73,801	138,304	4.60	1.59
56	N.Mex...	1,229	1,898	4,084	2,334	5.2	5.6	8,100	14,311	29,765	13,771	7,308	3,805	928	41,743	22,452	5.15	1.57
57	Ariz....	845	1,012	2,402	1,554	8.1	5.5	12,441	15,836	28,488	13,937	5,498	6,043	2,744	70,543	27,889	5.67	1.76
58	Utah....	533	1,056	2,650	2,343	2.2	4.2	36,070	26,073	28,749	14,896	7,996	10,649	9,220	144,799	57,498	4.01	2.21
59	Nev.....	287	474	923	705	9.2	13.3	1,640	7,210	11,261	4,569	2,839	3,618	4,193	6,826	15,863	4.16	2.20
	Pac.																	
60	Wash....	810	2,721	5,263	3,606	1.2	3.3	84,043	66,469	53,842	20,621	16,049	29,155	17,187	396,814	135,621	4.72	2.04
61	Oreg....	1,460	3,931	8,491	5,049	2.4	6.4	229,980	170,972	178,296	38,373	26,689	36,031	43,555	1,063,294	331,966	4.62	1.94
62	Calif...	4,941	8,590	20,460	16,787	3.6	6.5	684,914	363,238	595,579	174,708	116,602	158,356	287,799	3,323,542	758,962	4.85	2.09

Table 43.—TURKEYS RAISED AND SALES OF POULTRY AND PRODUCTS OTHER THAN CHICKENS AND CHICKEN

	Region, division, and State	Farms reporting turkeys on hand and/or raised		Farms reporting turkeys raised															
								Percent of all farms			Classified by number raised								
											Under 50				50 to 99		100 to 199		200 to 399
											1949								
		1949	1939	1949	1944	1939	1929	1949	1944	1939	Total	Under 25	25 to 49	1939	1949	1939	1949	1939	1949	1939
1	U.S.	194,275	489,398	162,244	193,540	389,352	637,843	3.0	3.3	6.4	121,036	102,585	18,451	278,102	13,561	63,674	8,494	28,311	5,312	10,025
2	The North	52,417	213,348	45,416	64,684	174,759	211,284	2.0	2.6	6.8	27,858	22,781	5,077	120,307	4,084	30,169	3,307	13,988	2,725	5,480
3	The South	114,298	228,137	93,298	97,862	176,312	335,736	3.5	3.4	5.9	75,433	64,004	11,429	132,722	8,451	28,389	4,588	11,465	2,045	2,784
4	The West	27,560	47,913	23,530	30,994	38,281	90,823	5.1	6.3	7.5	17,745	15,800	1,945	25,073	1,026	5,116	599	2,858	542	1,761
	Geo. Div.																			
5	N.E.	2,792	3,192	2,639	2,521	2,423	5,715	2.6	1.7	1.8	1,297	1,041	256	1,421	265	297	275	252	285	192
6	M.A.	10,443	14,402	9,628	8,185	11,076	22,422	3.2	2.4	3.2	5,283	4,149	1,134	7,669	1,131	1,372	1,097	939	843	564
7	E.N.C.	16,639	38,745	14,228	14,315	29,174	47,552	1.6	1.5	2.9	9,509	7,978	1,531	22,708	1,145	3,016	909	1,607	752	890
9	W.N.C.	22,543	157,009	18,921	39,663	132,086	135,595	1.9	3.8	12.1	11,769	9,613	2,156	88,509	1,543	25,484	1,026	11,190	845	3,834
9	S.A.	34,658	54,297	27,972	28,872	41,842	98,414	2.9	2.8	4.1	23,439	20,534	2,905	34,928	1,610	4,278	820	1,554	486	583
10	E.S.C.	25,233	36,045	19,680	18,097	25,668	66,206	2.2	1.9	2.5	18,550	17,034	1,516	23,801	649	1,404	228	329	92	86
11	W.S.C.	54,407	137,795	45,646	50,893	108,802	171,116	5.8	5.8	11.3	33,444	26,436	7,008	73,993	6,192	22,707	3,540	9,582	1,467	2,115
12	Mt.	13,930	28,472	11,507	14,934	22,928	54,584	5.9	7.0	9.8	9,269	8,101	1,168	16,113	606	3,416	326	1,638	224	780
13	Pac.	13,630	19,441	12,023	16,060	15,353	36,239	4.5	5.7	5.6	8,476	7,699	777	8,960	420	1,700	273	1,220	318	981
	N.E.																			
14	Maine	427	537	391	266	382	948	1.3	0.6	1.0	268	233	35	265	26	38	23	43	36	17
15	N.H.	329	365	306	290	254	805	2.3	1.5	1.5	150	118	32	154	39	27	31	24	25	21
16	Vt.	362	513	333	262	388	1,247	1.7	1.0	1.6	214	187	27	240	26	47	22	34	20	25
17	Mass.	939	937	913	839	732	1,383	4.1	2.3	2.3	322	239	83	356	102	91	117	88	139	75
18	R.I.	139	151	129	180	117	292	5.0	5.0	3.9	53	41	12	68	11	21	21	10	11	9
19	Conn.	596	689	567	684	550	1,040	3.6	3.1	2.6	290	223	67	338	61	73	61	53	54	45
	M.A.																			
20	N.Y.	3,014	3,996	2,738	2,314	2,946	8,348	2.2	1.5	1.9	1,695	1,376	319	1,948	283	399	249	286	188	162
21	N.J.	1,166	1,207	1,110	1,141	932	1,333	4.5	4.4	3.6	585	439	146	546	119	132	113	99	101	79
22	Pa.	6,263	9,199	5,780	4,730	7,198	12,741	3.9	2.8	4.3	3,003	2,334	669	5,175	729	841	735	554	554	323
	E.N.C.																			
23	Ohio	4,418	8,763	3,828	3,521	6,775	10,691	1.9	1.6	2.9	2,450	2,049	401	4,953	305	757	263	482	235	275
24	Ind.	2,749	5,739	2,363	2,243	4,243	8,462	1.4	1.3	2.3	1,517	1,299	218	3,334	173	417	164	211	134	135
25	Ill.	3,662	9,220	3,094	3,106	7,055	6,707	1.6	1.5	3.3	2,194	1,784	410	5,685	316	742	182	335	146	146
26	Mich.	3,722	9,735	3,148	3,586	7,110	13,108	2.0	2.0	3.8	2,152	1,854	298	5,688	226	696	195	364	168	193
27	Wis.	2,088	5,288	1,795	1,859	3,991	8,584	1.1	1.0	2.1	1,196	992	204	3,048	125	404	105	215	69	141
	W.N.C.																			
28	Minn.	3,456	19,942	3,176	4,868	16,847	35,274	1.8	2.6	8.5	1,038	889	149	10,352	142	2,685	158	1,517	256	938
29	Iowa	2,274	6,761	1,973	1,503	5,274	6,702	1.0	0.7	2.5	939	803	136	3,797	135	475	76	281	79	176
30	Mo.	5,540	29,472	4,669	6,447	24,407	14,732	2.0	2.7	9.5	3,138	2,581	557	17,040	440	4,552	308	2,042	182	554
31	N.Dak.	3,956	34,403	3,219	11,623	29,798	38,990	4.9	16.7	40.3	2,473	1,953	520	20,630	264	6,307	166	2,155	121	510
32	S.Dak.	3,209	25,016	2,488	7,201	20,805	15,813	3.7	10.5	28.7	2,015	1,625	390	13,070	223	4,970	93	2,061	52	528
33	Nebr.	1,322	13,890	1,085	2,885	11,662	8,699	1.0	2.6	9.6	604	509	95	7,702	84	2,111	63	1,074	53	443
34	Kans.	2,786	27,525	2,311	5,136	23,293	15,385	1.8	3.6	14.9	1,562	1,253	309	15,918	255	4,384	162	2,060	102	685
	S.A.																			
35	Del.	473	1,629	419	663	1,378	2,239	5.6	7.1	15.3	229	173	56	961	54	225	55	132	33	37
36	Md.	2,993	6,901	2,717	3,997	5,849	9,718	7.5	9.7	13.9	1,875	1,433	442	4,207	346	975	196	404	119	15
37	D.C.	1	2	1	.....	2	2	3.6	....	3.1	1	1	.....	2	.....	.....	.....	.....	.....	.....
38	Va.	7,031	14,436	5,995	7,456	12,071	30,331	4.0	4.3	6.9	4,561	3,718	843	9,692	503	1,396	233	523	109	226
39	W.Va.	2,642	5,733	2,142	2,375	4,498	11,214	2.6	2.4	4.5	1,633	1,369	264	3,865	135	404	78	139	35	45
40	N.C.	5,993	9,664	4,787	5,068	7,173	19,453	1.7	1.8	2.6	4,205	3,818	387	6,228	183	719	108	159	96	43
41	S.C.	4,710	6,016	3,696	3,341	4,234	10,430	2.7	2.3	3.1	3,331	3,150	181	3,965	99	134	45	56	30	40
42	Ga.	7,286	6,447	5,434	3,757	4,228	10,834	2.7	1.7	2.0	5,124	4,752	372	4,027	117	137	44	34	31	18
43	Fla.	3,529	3,469	2,781	2,215	2,409	4,193	4.9	3.6	3.9	2,480	2,120	360	1,981	173	288	61	107	33	19
	E.S.C.																			
44	Ky.	3,334	11,190	2,714	4,033	8,575	26,318	1.2	1.7	3.4	2,358	2,001	357	7,709	181	646	75	161	30	37
45	Tenn.	4,648	8,704	3,769	3,523	6,541	13,028	1.6	1.5	2.6	3,465	3,071	394	5,947	183	484	66	82	24	19
46	Ala.	8,840	8,458	6,771	5,543	5,594	15,538	3.2	2.5	2.4	6,483	6,045	438	5,393	167	134	63	41	22	17
47	Miss.	8,411	7,693	6,426	4,998	4,958	11,322	2.6	1.9	1.7	6,244	5,917	327	4,752	118	140	24	45	16	13
	W.S.C.																			
48	Ark.	4,161	5,010	3,150	1,937	3,126	6,882	1.7	1.0	1.4	2,895	2,701	194	2,885	89	164	46	46	32	15
49	La.	6,813	4,695	5,428	2,325	3,102	4,516	4.4	1.8	2.1	5,265	4,989	276	2,944	104	102	36	42	14	14
50	Okla.	6,112	39,028	4,843	7,456	30,880	34,514	3.4	4.5	17.2	3,583	2,870	713	20,859	633	6,542	332	2,738	136	603
51	Tex.	37,321	89,062	32,225	39,175	71,694	125,204	9.7	10.2	17.2	21,701	15,876	5,825	47,305	5,366	15,899	3,126	6,756	1,285	1,483
	Mt.																			
52	Mont.	2,744	6,453	2,296	3,475	5,314	12,900	6.5	9.2	12.7	2,028	1,771	257	4,071	114	769	76	322	43	100
53	Idaho	1,308	2,754	1,052	1,110	2,129	9,384	2.6	2.7	4.9	866	783	83	1,607	52	305	32	108	29	45
54	Wyo.	1,571	3,314	1,274	1,300	2,764	5,320	10.1	9.9	18.4	1,095	934	161	1,919	90	443	37	202	22	100
55	Colo.	3,664	10,594	3,009	4,311	8,814	15,508	6.6	9.1	17.1	2,360	2,064	296	5,813	184	1,411	98	766	74	423
56	N.Mex.	1,614	2,087	1,273	1,479	1,354	4,301	5.4	5.0	4.0	1,145	977	168	1,103	65	162	36	68	8	13
57	Ariz.	1,252	1,180	1,026	1,645	830	2,080	9.9	12.5	4.5	904	798	106	634	58	95	22	63	15	20
58	Utah	1,317	1,467	1,170	1,092	1,212	3,897	4.8	4.1	4.8	521	468	53	612	26	162	13	75	18	51
59	Nev.	460	623	407	522	511	1,194	13.1	15.2	14.3	350	306	44	354	17	69	12	34	15	28
	Pac.																			
60	Wash.	1,888	3,429	1,698	2,465	2,671	6,447	2.4	3.1	3.3	1,191	1,110	81	1,698	52	305	37	193	50	138
61	Oreg.	2,812	5,371	2,533	3,725	4,534	10,016	4.2	5.9	7.3	1,636	1,479	157	2,305	70	504	54	404	82	382
62	Calif.	8,930	10,641	7,792	9,870	8,148	19,776	5.7	7.1	6.1	5,649	5,110	539	4,957	298	891	182	623	186	461

[1] 0.05 percent or less.

EGGS—FARMS REPORTING, NUMBER, AND VALUE OF SALES; BY DIVISIONS AND STATES: 1929 TO 1949

Farms reporting turkeys raised—Continued																				
Classified by number raised—Continued						Number							Sales of turkeys, ducks, geese, and their eggs, 1949		Percent distribution of farms reporting by number raised, 1949						
400 to 799		800 to 1,599		1,600 and over						Percent distribution										
1949	1939	1949	1939	1949	1939	1949	1944	1939	1929	1949	1944	1939	Farms reporting	Dollars	Under 50	50 to 99	100 to 199	200 to 399	400 to 799	800 to 1,599	1,600 and over	
4,132	4,439	3,566	2,650	6,143	2,151	36,434,218	27,202,266	27,933,756	16,794,485	100.0	100.0	100.0	181,151	247,304,661	74.6	8.4	5.2	3.3	2.5	2.2	3.8	1
2,459	2,505	2,026	1,346	2,957	964	15,973,702	12,329,891	13,369,621	5,501,891	43.8	45.3	47.9	94,195	117,971,224	61.3	9.0	7.3	6.0	5.4	4.5	6.5	2
1,086	612	786	224	909	116	7,471,572	4,706,295	7,200,885	6,927,254	20.5	17.3	25.8	70,197	43,071,452	80.9	9.1	4.9	2.2	1.2	0.8	1.0	3
587	1,322	754	1,080	2,277	1,071	12,988,944	10,166,080	7,363,250	4,365,340	35.7	37.4	26.3	16,759	86,261,985	75.4	4.4	2.5	2.3	2.5	3.2	9.7	4
235	124	120	86	162	51	894,954	620,094	481,769	172,463	2.5	2.3	1.7	2,722	7,597,220	49.1	10.0	10.4	10.8	8.9	4.5	6.1	5
578	311	303	130	393	91	2,439,412	1,536,696	1,046,187	373,419	6.7	5.6	3.7	15,634	25,784,357	54.9	11.7	11.4	8.8	6.0	3.1	4.1	6
655	520	559	275	699	158	3,912,860	2,621,787	2,046,230	805,307	10.7	9.6	7.3	31,193	29,935,757	66.8	8.0	6.4	5.3	4.6	3.9	4.9	7
991	1,550	1,044	855	1,703	664	8,726,476	7,551,314	9,795,435	4,150,702	24.0	27.8	35.1	44,646	54,653,890	62.2	8.2	5.4	4.5	5.2	5.5	9.0	8
422	251	498	153	697	95	4,033,924	2,034,875	1,734,184	1,489,503	11.1	7.5	6.2	21,038	24,860,574	83.8	5.8	2.9	1.7	1.5	1.8	2.5	9
85	31	33	11	43	6	597,142	419,130	495,053	767,512	1.6	1.5	1.8	12,475	3,936,831	94.3	3.3	1.2	0.5	0.4	0.2	0.2	10
579	330	255	60	169	15	2,840,506	2,252,290	4,971,648	4,670,239	7.8	8.3	17.8	36,684	14,274,047	73.3	13.6	7.8	3.2	1.3	0.6	0.4	11
200	417	232	268	650	296	3,307,812	2,848,604	2,487,136	2,266,275	9.1	10.5	8.9	8,071	19,827,558	80.6	5.3	2.8	1.9	1.7	2.0	5.6	12
387	905	522	812	1,627	775	9,681,132	7,317,476	4,876,114	2,099,065	26.6	26.9	17.5	8,688	66,434,427	70.5	3.5	2.3	2.6	3.2	4.3	13.5	13
17	8	8	8	13	3	61,112	36,420	35,816	25,841	0.2	0.1	0.1	414	429,683	68.5	6.6	5.9	9.2	4.3	2.0	3.3	14
33	18	9	6	19	4	97,734	48,063	38,515	19,460	0.3	0.2	0.1	320	775,239	49.0	12.7	10.1	8.2	10.8	2.9	6.2	15
20	17	17	14	14	11	105,226	122,379	121,361	28,549	0.3	0.4	0.4	324	793,933	64.3	7.8	6.6	6.0	6.0	5.1	4.2	16
106	57	54	41	73	24	386,769	249,735	197,916	61,396	1.1	0.9	0.7	923	3,802,035	35.3	11.2	12.8	15.2	11.6	5.9	8.0	17
16	6	6	1	11	2	39,497	23,441	15,563	12,784	0.1	0.1	0.1	148	292,714	41.1	8.5	16.3	8.5	12.4	4.7	8.5	18
43	18	26	16	32	7	204,616	140,056	72,598	24,433	0.6	0.5	0.3	593	1,503,616	51.1	10.8	10.8	9.5	7.6	4.6	5.6	19
142	86	64	38	117	27	671,240	429,569	310,312	166,721	1.8	1.6	1.1	4,116	12,243,669	61.9	10.3	9.1	6.9	5.2	2.3	4.3	20
92	48	39	17	61	11	289,461	202,973	129,045	31,609	0.8	0.7	0.5	1,610	2,649,143	52.7	10.7	10.2	9.1	8.3	3.5	5.5	21
344	177	200	75	215	53	1,478,711	904,154	606,830	175,089	4.1	3.3	2.2	9,908	10,891,545	52.0	12.6	12.7	9.6	6.0	3.5	3.7	22
219	166	166	97	190	45	1,142,102	778,425	601,659	177,322	3.1	2.9	2.2	5,753	8,455,723	64.0	8.0	6.9	6.1	5.7	4.3	5.0	23
126	75	114	43	135	28	779,109	449,295	296,016	129,742	2.1	1.7	1.1	3,597	5,181,092	64.2	7.3	6.9	5.7	5.3	4.8	5.7	24
80	75	75	37	101	35	612,974	465,588	407,592	91,487	1.7	1.7	1.5	7,730	5,391,240	70.9	10.2	5.9	4.7	2.6	2.4	3.3	25
163	101	122	50	122	18	674,370	466,486	395,641	229,640	1.9	1.7	1.4	5,668	5,572,150	68.4	7.2	6.2	5.3	5.2	3.9	3.9	26
67	103	82	48	151	32	704,305	461,993	345,322	177,116	1.9	1.7	1.2	8,445	5,335,552	66.6	7.0	5.8	3.8	3.7	4.6	8.4	27
410	626	489	437	683	292	3,435,444	2,789,085	2,508,830	1,306,058	9.4	10.3	9.0	11,012	21,297,181	32.7	4.5	5.0	8.1	12.9	15.4	21.5	28
91	124	156	158	497	263	2,303,432	1,874,748	1,436,256	111,981	6.3	6.9	5.1	9,193	14,400,145	47.6	6.8	3.9	4.0	4.6	7.9	25.2	29
189	134	185	56	227	29	1,238,821	763,973	1,277,433	245,147	3.4	2.8	4.6	7,409	8,069,722	67.2	9.4	6.6	3.9	4.0	4.0	4.9	30
111	152	55	34	29	10	329,568	599,264	1,408,652	1,457,930	0.9	2.2	5.0	4,291	1,824,003	76.8	8.2	5.2	3.8	3.4	1.7	0.9	31
42	134	26	32	37	10	275,229	353,369	1,120,206	460,106	0.8	1.3	4.0	5,597	1,839,081	81.0	9.0	3.7	2.1	1.7	1.0	1.5	32
58	201	72	87	151	44	698,427	702,081	853,425	250,000	1.9	2.6	3.1	3,539	4,381,710	55.7	7.7	5.8	4.9	5.3	6.6	13.9	33
90	179	61	51	79	16	445,555	468,794	1,190,633	319,480	1.2	1.7	4.3	3,605	2,842,048	67.6	11.0	7.0	4.4	3.9	2.6	3.4	34
16	12	19	6	13	5	103,903	71,501	92,654	60,714	0.3	0.3	0.3	791	695,258	54.7	12.9	13.1	7.9	3.8	4.5	3.1	35
85	59	51	37	45	12	341,774	356,523	340,442	278,579	0.9	1.3	1.2	3,533	2,282,075	69.0	12.7	7.2	4.4	3.1	1.9	1.7	36
.....	.....	.....	.....	.....	.....	6	.....	23	18	(1)	.....	(1)	.....	.....	100.0	.....	.....	.....	.....	.....	.....	37
104	107	174	68	311	59	1,608,150	761,436	705,970	527,715	4.4	2.8	2.5	5,317	9,526,779	76.1	8.4	3.9	1.8	1.7	2.9	5.2	38
48	25	94	13	119	7	610,598	257,945	169,137	182,522	1.7	0.9	0.6	1,740	3,610,742	76.2	6.3	3.6	1.6	2.2	4.4	5.6	39
74	14	70	7	51	3	387,415	220,914	169,663	205,300	1.1	0.8	0.6	3,223	2,314,138	87.8	3.8	2.3	2.0	1.5	1.5	1.1	40
41	17	42	17	108	5	639,608	203,491	107,371	80,235	1.8	0.7	0.4	1,858	4,280,638	90.1	2.7	1.2	0.8	1.1	1.1	2.9	41
38	9	39	1	41	2	240,052	96,517	69,124	85,731	0.7	0.4	0.2	2,777	1,466,408	94.3	2.2	0.8	0.6	0.7	0.7	0.8	42
16	8	9	4	9	2	102,418	66,548	79,800	68,689	0.3	0.2	0.3	1,799	684,536	89.2	6.2	2.2	1.2	0.6	0.3	0.3	43
39	13	14	4	17	5	236,967	178,238	217,342	383,138	0.7	0.7	0.8	2,364	2,073,717	86.9	6.7	2.8	1.1	1.4	0.5	0.6	44
13	7	8	1	10	1	137,970	89,465	135,969	156,470	0.4	0.3	0.5	3,017	791,195	91.9	4.9	1.8	0.6	0.3	0.2	0.3	45
17	5	5	4	14	.....	143,255	89,667	74,204	142,894	0.4	0.3	0.3	3,413	730,499	95.7	2.5	0.9	0.3	0.3	0.1	0.2	46
16	6	6	2	2	.....	78,950	61,760	67,538	85,010	0.2	0.2	0.2	3,681	341,420	97.2	1.8	0.4	0.2	0.2	0.1	(1)	47
23	12	25	2	40	2	264,445	70,608	68,376	55,635	0.7	0.3	0.2	2,664	1,571,842	91.9	2.8	1.5	1.0	0.7	0.8	1.3	48
9	.....	.....	.....	.....	.....	59,976	31,016	41,735	27,430	0.2	0.1	0.1	3,433	279,726	97.0	1.9	0.7	0.3	0.2	....	....	49
73	112	49	21	37	5	374,666	331,961	1,417,586	804,262	1.0	1.2	5.1	4,279	2,000,450	74.0	13.1	6.9	2.8	1.5	1.0	0.8	50
474	206	181	37	92	8	2,141,419	1,818,705	3,443,951	3,782,912	5.9	6.7	12.3	26,308	10,422,029	67.3	16.7	9.7	4.0	1.5	0.6	0.3	51
19	40	10	9	6	3	104,216	125,702	224,042	442,259	0.3	0.5	0.8	1,661	601,059	88.3	5.0	3.3	1.9	0.8	0.4	0.3	52
17	27	14	11	42	26	207,207	252,047	196,615	516,976	0.6	0.9	0.7	958	1,217,319	82.3	4.9	3.0	2.8	1.6	1.3	4.0	53
13	60	10	27	7	13	86,847	106,672	204,982	233,016	0.2	0.4	0.7	819	500,935	85.9	7.1	2.9	1.7	1.0	0.8	0.5	54
80	195	90	126	123	80	719,616	672,515	901,502	547,789	2.0	2.5	3.2	2,213	4,332,140	78.4	6.1	3.3	2.5	2.7	3.0	4.1	55
11	4	4	3	4	1	46,768	47,253	46,622	124,361	0.1	0.2	0.2	766	268,708	89.9	5.1	2.8	0.6	0.9	0.3	0.3	56
13	13	4	1	10	4	72,631	64,493	54,256	83,818	0.2	0.2	0.2	529	502,935	88.1	5.7	2.1	1.5	1.3	0.4	1.0	57
41	63	95	84	456	165	2,046,778	1,540,730	812,078	228,483	5.6	5.7	2.9	929	12,290,829	44.5	2.2	1.1	1.5	3.5	8.1	39.0	58
6	15	5	7	2	4	23,749	39,192	47,039	89,573	0.1	0.1	0.2	196	113,633	86.0	4.2	2.9	3.7	1.5	1.2	0.5	59
65	144	93	102	210	91	885,385	1,009,569	604,857	251,713	2.4	3.7	2.2	1,628	6,260,377	70.1	3.1	2.2	2.9	3.8	5.5	12.4	60
116	361	179	315	396	263	1,790,413	2,214,138	1,677,851	600,359	4.9	8.1	6.0	2,101	12,712,691	64.6	2.8	2.1	3.2	4.6	7.1	15.6	61
206	400	250	395	1,021	421	7,005,334	4,093,769	2,593,406	1,246,993	19.2	15.0	9.3	4,959	47,461,359	72.5	3.8	2.3	2.4	2.6	3.2	13.1	62

Table 44.—CLASSIFICATION BY NUMBER OF TURKEYS RAISED—FARMS REPORTING AND NUMBER OR VALUE FOR TURKEYS RAISED, TURKEYS ON HAND, AND SALES OF TURKEYS, DUCKS, GEESE, AND THEIR EGGS, AND FARMS REPORTING OTHER POULTRY RAISED, BY STATES: CENSUS OF 1950

Number of turkeys raised	Turkeys raised, 1949		Turkeys on hand, 1950		Turkeys, ducks, geese, and their eggs sold, 1949		Farms reporting poultry raised other than turkeys and chickens, 1949 [1]
	Farms reporting	Number	Farms reporting	Number	Farms reporting	Dollars	
United States							
Total	162,244	36,434,218	131,801	2,848,880	181,151	247,304,661	43,861
None	[2] 5,219,918	.....	31,934	208,271	81,633	16,607,744	7,712
Under 25	102,585	828,489	69,297	346,812	41,354	2,606,644	25,797
25 to 49	18,451	618,522	12,560	100,634	17,256	2,650,225	3,929
50 to 99	13,561	905,420	8,346	94,345	13,397	4,530,461	2,617
100 to 199	8,494	1,132,987	4,033	74,104	8,452	6,232,375	1,409
200 to 399	5,312	1,402,831	1,817	71,879	5,286	9,040,058	923
400 to 799	4,132	2,219,703	1,098	124,093	4,105	13,997,144	517
800 to 1,599	3,566	3,893,613	870	204,138	3,550	24,224,415	371
1,600 and over	6,143	25,432,653	1,846	1,624,604	6,118	167,415,595	586
Maine							
Total	391	61,112	143	2,970	414	429,683	74
None	[2] 29,967	.....	36	379	163	9,183	11
Under 25	233	2,186	74	296	98	7,138	46
25 to 49	35	1,151	8	58	30	5,322	5
50 to 99	26	1,675	6	86	26	12,059	3
100 to 199	23	2,976	2	44	23	20,142	2
200 to 399	36	9,747	4	43	36	64,858	6
400 to 799	17	9,757	5	435	17	71,044	.....
800 to 1,599	8	7,775	2	415	8	52,966	.....
1,600 and over	13	25,845	6	1,214	13	186,971	1
New Hampshire							
Total	306	97,734	113	5,831	320	775,239	46
None	[2] 13,085	.....	23	61	94	21,028	4
Under 25	118	1,036	34	137	41	2,353	19
25 to 49	32	1,096	11	113	30	6,045	10
50 to 99	39	2,561	6	60	38	15,436	4
100 to 199	31	4,170	5	73	31	27,663	2
200 to 399	25	6,255	8	220	25	48,310	.....
400 to 799	33	18,332	9	513	33	133,595	1
800 to 1,599	9	8,224	5	302	9	55,367	1
1,600 and over	19	56,060	12	4,352	19	465,442	5
Vermont							
Total	333	105,226	135	7,273	324	793,933	66
None	[2] 18,710	.....	29	118	125	5,908	8
Under 25	187	1,549	65	236	56	3,966	39
25 to 49	27	821	7	60	26	3,896	5
50 to 99	26	1,666	6	70	24	9,608	4
100 to 199	22	2,847	7	249	22	20,033	3
200 to 399	20	5,413	3	140	20	40,245	2
400 to 799	20	11,178	5	358	20	88,623	2
800 to 1,599	17	19,077	4	579	17	97,685	1
1,600 and over	14	62,675	9	5,463	14	523,969	2
Massachusetts							
Total	913	386,769	254	23,091	923	3,802,035	140
None	[2] 21,307	.....	26	500	185	446,364	8
Under 25	239	2,392	70	280	82	6,446	53
25 to 49	83	2,620	15	251	69	13,237	17
50 to 99	102	6,442	20	394	101	41,807	14
100 to 199	117	15,076	12	352	116	106,104	12
200 to 399	139	35,714	27	769	139	449,221	10
400 to 799	106	54,511	21	1,926	104	375,715	13
800 to 1,599	54	60,017	17	2,268	54	429,106	5
1,600 and over	73	209,997	46	16,351	73	1,934,035	8
Rhode Island							
Total	129	39,497	53	2,548	148	292,714	34
None	[2] 2,469	.....	10	152	46	12,535	3
Under 25	41	372	18	99	15	832	14
25 to 49	12	415	3	56	11	2,263	4
50 to 99	11	745	2	19	11	4,590	2
100 to 199	21	2,620	2	70	21	19,289	4
200 to 399	11	2,650	2	52	11	16,206	.....
400 to 799	16	8,080	7	544	16	47,909	4
800 to 1,599	6	5,851	1	125	6	37,792	1
1,600 and over	11	18,764	8	1,431	11	151,298	2
Connecticut							
Total	567	204,616	196	12,319	593	1,503,616	126
None	[2] 15,048	.....	29	136	193	89,708	8
Under 25	223	2,131	82	311	67	6,482	67
25 to 49	67	2,200	14	107	61	11,579	12
50 to 99	61	4,069	15	179	58	23,218	13
100 to 199	61	7,829	14	590	59	52,617	9
200 to 399	54	14,490	10	648	54	110,103	10
400 to 799	43	22,758	11	727	43	171,882	1
800 to 1,599	26	28,405	10	1,191	26	190,847	3
1,600 and over	32	122,734	11	8,430	32	847,180	3
New York							
Total	2,738	671,240	1,128	46,393	4,116	12,243,669	822
None	[2] 122,239	.....	272	2,357	2,265	6,517,321	101
Under 25	1,376	13,198	519	2,386	540	233,544	478
25 to 49	319	10,462	85	811	275	63,257	68
50 to 99	283	18,387	70	1,175	280	150,310	64
100 to 199	249	32,686	44	1,607	246	234,304	39
200 to 399	188	48,226	33	1,399	188	748,149	32
400 to 799	142	73,015	38	3,413	141	526,011	16
800 to 1,599	64	70,099	15	2,445	64	487,511	10
1,600 and over	117	405,167	52	30,800	117	3,283,262	14
New Jersey							
Total	1,110	289,461	366	24,507	1,610	2,649,143	364
None	[2] 23,728	.....	56	692	792	437,853	21
Under 25	439	4,416	155	710	163	15,412	170
25 to 49	146	4,602	38	304	132	25,698	52
50 to 99	119	8,082	20	194	118	52,579	33
100 to 199	113	14,778	18	772	112	109,061	31
200 to 399	101	26,706	16	1,655	101	190,542	23
400 to 799	92	46,678	20	2,281	92	335,672	20
800 to 1,599	39	38,383	12	1,623	39	301,955	5
1,600 and over	61	145,816	31	16,276	61	1,180,371	9
Pennsylvania							
Total	5,780	1,478,711	2,257	102,332	9,908	10,891,545	1,884
None	[2] 141,107	.....	484	2,353	5,485	612,834	185
Under 25	2,334	21,622	994	3,988	1,041	91,333	845
25 to 49	669	22,165	170	1,234	614	155,199	216
50 to 99	729	49,161	156	2,590	722	326,615	190
100 to 199	735	97,793	101	2,121	735	639,049	179
200 to 399	554	145,355	84	3,490	553	972,783	130
400 to 799	344	181,771	85	8,142	344	1,245,967	65
800 to 1,599	200	207,637	80	18,438	199	1,366,340	32
1,600 and over	215	753,207	103	59,976	215	5,481,425	42
Ohio							
Total	3,828	1,142,102	2,275	94,966	5,753	8,455,723	1,245
None	[2] 195,531	.....	590	2,503	3,101	680,608	173
Under 25	2,049	16,805	1,112	7,693	901	61,661	667
25 to 49	401	13,160	172	1,345	373	67,740	124
50 to 99	305	20,329	110	1,024	305	130,097	79
100 to 199	263	35,229	68	1,059	263	225,552	73
200 to 399	235	63,012	52	1,502	235	395,106	35
400 to 799	219	116,956	48	5,019	219	757,972	38
800 to 1,599	166	181,821	43	10,556	166	1,212,149	23
1,600 and over	190	694,790	80	64,265	190	4,924,838	33
Indiana							
Total	2,363	779,109	1,382	30,627	3,597	5,181,092	653
None	[2] 164,264	.....	383	3,219	1,952	269,635	112
Under 25	1,299	10,035	731	3,036	601	37,690	372
25 to 49	218	7,354	95	732	200	40,059	50
50 to 99	173	11,789	53	546	172	72,833	42
100 to 199	164	21,918	28	475	164	130,248	30
200 to 399	134	36,365	25	671	134	237,773	17
400 to 799	126	65,154	14	1,248	125	411,160	10
800 to 1,599	114	124,190	19	2,169	114	767,094	7
1,600 and over	135	502,304	34	18,531	135	3,214,600	13

See footnotes at end of table.

Table 44.—CLASSIFICATION BY NUMBER OF TURKEYS RAISED—FARMS REPORTING AND NUMBER OR VALUE FOR TURKEYS RAISED, TURKEYS ON HAND, AND SALES OF TURKEYS, DUCKS, GEESE, AND THEIR EGGS, AND FARMS REPORTING OTHER POULTRY RAISED, BY STATES: CENSUS OF 1950—Continued

Number of turkeys raised	Turkeys raised, 1949		Turkeys on hand, 1950		Turkeys, ducks, geese, and their eggs sold, 1949		Farms reporting poultry raised other than turkeys and chickens, 1949[1]
	Farms reporting	Number	Farms reporting	Number	Farms reporting	Dollars	
Illinois							
Total	3,094	612,974	2,219	37,781	7,730	5,391,240	1,147
None	[2]192,174		560	2,019	5,598	941,945	174
Under 25	1,784	15,630	1,102	5,619	864	72,614	626
25 to 49	410	13,737	221	1,632	378	71,612	127
50 to 99	316	21,040	152	1,541	310	120,276	100
100 to 199	182	24,400	62	1,161	179	164,121	37
200 to 399	146	38,307	44	2,525	146	257,663	35
400 to 799	80	43,158	21	2,421	80	274,663	19
800 to 1,599	75	77,576	24	7,700	75	533,382	15
1,600 and over	101	379,126	33	13,163	100	2,954,964	14
Michigan							
Total	3,148	674,370	2,234	65,871	5,668	5,572,150	1,070
None	[2]152,441		562	3,267	3,656	1,053,153	161
Under 25	1,854	14,840	[1]1,160	5,459	756	72,213	619
25 to 49	298	9,648	160	1,456	273	42,371	90
50 to 99	226	14,674	91	1,110	221	79,957	65
100 to 199	195	26,482	46	783	193	166,473	38
200 to 399	168	46,160	46	2,166	166	291,514	31
400 to 799	163	87,744	51	6,173	161	566,112	24
800 to 1,599	122	131,125	59	14,439	121	878,841	19
1,600 and over	122	343,697	59	31,018	121	2,421,516	23
Wisconsin							
Total	1,795	704,305	1,072	9,750	8,445	5,335,552	992
None	[2]166,766		284	1,189	7,198	785,593	142
Under 25	992	7,990	574	2,775	459	31,085	563
25 to 49	204	6,729	96	653	194	34,130	119
50 to 99	125	8,836	38	402	125	55,285	44
100 to 199	105	14,581	24	471	105	101,140	36
200 to 399	69	18,074	12	199	68	121,629	14
400 to 799	67	37,068	18	904	67	264,063	31
800 to 1,599	82	87,087	12	806	81	543,222	8
1,600 and over	151	523,940	14	2,351	148	3,399,405	35
Minnesota							
Total	3,176	3,435,444	1,300	140,760	11,012	21,297,181	1,009
None	[2]175,925		282	5,307	8,304	646,576	120
Under 25	889	7,742	533	2,748	436	28,401	478
25 to 49	149	5,128	70	549	139	23,104	69
50 to 99	142	9,715	47	501	141	54,671	47
100 to 199	158	22,764	24	494	157	130,215	35
200 to 399	256	70,714	28	1,229	254	411,325	48
400 to 799	410	229,372	45	4,955	409	1,353,524	60
800 to 1,599	489	537,717	78	12,141	489	3,089,383	63
1,600 and over	683	2,552,292	193	112,836	683	15,559,982	89
Iowa							
Total	1,973	2,303,432	1,018	72,523	9,193	14,400,145	710
None	[2]201,186		297	2,959	7,663	597,916	121
Under 25	803	6,665	475	2,369	384	27,182	338
25 to 49	136	4,522	70	611	126	19,909	56
50 to 99	135	9,802	52	568	126	49,147	36
100 to 199	76	10,212	27	338	75	59,817	30
200 to 399	79	20,841	12	776	78	123,231	25
400 to 799	91	48,378	11	1,001	90	281,709	14
800 to 1,599	156	182,333	13	7,017	156	1,089,071	18
1,600 and over	497	2,020,679	61	56,884	495	12,152,163	72
Missouri							
Total	4,669	1,238,821	3,551	78,702	7,409	8,069,722	2,161
None	[2]225,376		868	5,535	4,121	243,115	444
Under 25	2,581	20,933	1,707	7,822	1,263	75,198	1,222
25 to 49	557	18,980	385	2,876	528	89,118	205
50 to 99	440	30,042	279	2,366	424	151,868	119
100 to 199	308	42,297	122	1,980	303	239,820	55
200 to 399	182	48,846	50	2,063	171	295,219	58
400 to 799	189	104,307	46	3,942	187	650,985	24
800 to 1,599	185	198,463	36	8,940	184	1,204,759	18
1,600 and over	227	774,953	58	43,178	228	5,119,640	16
North Dakota							
Total	3,219	329,568	2,884	19,981	4,291	1,824,003	1,118
None	[2]62,182		725	5,158	2,075	100,334	218
Under 25	1,953	19,666	1,496	7,672	989	51,669	576
25 to 49	520	16,921	416	3,016	489	65,238	166
50 to 99	264	17,468	167	1,599	260	75,254	78
100 to 199	166	23,427	46	635	166	118,440	42
200 to 399	121	32,390	15	97	120	177,936	18
400 to 799	111	61,197	9	101	109	326,959	14
800 to 1,599	55	59,286	6	402	54	334,626	3
1,600 and over	29	99,213	4	1,301	29	573,547	3
South Dakota							
Total	2,488	275,229	2,647	21,333	5,597	1,839,081	1,068
None	[2]63,964		722	3,345	3,927	318,001	262
Under 25	1,625	15,676	1,332	7,901	826	50,888	550
25 to 49	390	12,819	330	2,746	377	47,393	124
50 to 99	223	14,829	178	1,834	220	69,014	76
100 to 199	93	12,113	43	931	92	62,787	26
200 to 399	52	14,117	17	357	52	77,306	12
400 to 799	42	22,597	8	294	42	131,062	5
800 to 1,599	26	28,521	7	356	25	171,601	5
1,600 and over	37	154,557	10	3,569	36	911,029	8
Nebraska							
Total	1,085	698,427	737	11,727	3,539	4,381,710	425
None	[2]106,098		231	934	2,750	185,440	62
Under 25	509	4,426	341	1,634	219	28,840	249
25 to 49	95	3,164	61	516	92	12,567	37
50 to 99	84	5,453	47	540	82	27,452	27
100 to 199	63	10,235	17	291	63	62,881	12
200 to 399	53	14,734	7	142	52	87,579	15
400 to 799	58	33,221	7	392	58	214,645	3
800 to 1,599	72	80,828	7	273	72	464,739	8
1,600 and over	151	546,366	19	7,005	151	3,297,567	12
Kansas							
Total	2,311	445,555	1,832	33,882	3,605	2,842,048	864
None	[2]129,083		475	3,237	1,944	85,341	158
Under 25	1,253	11,412	821	4,317	623	37,010	462
25 to 49	309	10,388	212	1,603	293	42,614	91
50 to 99	255	17,256	141	1,463	252	90,770	56
100 to 199	162	21,847	68	1,108	161	126,541	49
200 to 399	102	27,942	35	1,133	102	175,769	31
400 to 799	90	49,637	22	1,693	90	305,159	4
800 to 1,599	61	64,812	18	2,639	61	389,034	4
1,600 and over	79	242,261	40	16,689	79	1,589,810	9
Delaware							
Total	419	103,903	227	5,537	791	695,258	188
None	[2]7,029		54	464	468	57,710	22
Under 25	173	1,682	84	422	94	9,866	82
25 to 49	56	2,014	23	186	50	11,840	26
50 to 99	54	3,633	23	261	50	25,705	23
100 to 199	55	7,050	18	422	53	48,179	18
200 to 399	33	8,281	8	314	33	49,894	10
400 to 799	16	9,511	7	748	15	55,354	1
800 to 1,599	19	22,932	5	870	15	145,138	3
1,600 and over	13	48,800	5	1,850	13	291,572	3
Maryland							
Total	2,717	341,774	1,577	40,619	3,533	2,282,075	940
None	[2]33,390		274	6,158	1,555	183,391	96
Under 25	1,433	13,755	780	3,466	728	63,245	487
25 to 49	442	14,856	226	1,540	420	80,863	122
50 to 99	346	22,910	158	1,557	338	135,180	121
100 to 199	196	24,635	60	2,246	195	167,334	53
200 to 399	119	30,652	25	2,269	118	219,679	34
400 to 799	85	46,670	19	2,245	83	303,707	13
800 to 1,599	51	52,864	18	4,599	51	311,034	9
1,600 and over	45	135,432	17	16,539	45	817,642	5

See footnotes at end of table.

Table 44.—CLASSIFICATION BY NUMBER OF TURKEYS RAISED—FARMS REPORTING AND NUMBER OR VALUE FOR TURKEYS RAISED, TURKEYS ON HAND, AND SALES OF TURKEYS, DUCKS, GEESE, AND THEIR EGGS, AND FARMS REPORTING OTHER POULTRY RAISED, BY STATES: CENSUS OF 1950—Continued

Number of turkeys raised	Turkeys raised, 1949		Turkeys on hand, 1950		Turkeys, ducks, geese, and their eggs sold, 1949		Farms reporting poultry raised other than turkeys and chickens, 1949[1]
	Farms reporting	Number	Farms reporting	Number	Farms reporting	Dollars	
District of Columbia							
Total	1	6	1	6	.....	.....	.....
None	[2]27	.....	.....	.....	.....	.....	.....
Under 25	1	6	1	6	.....	.....	.....
25 to 49	.....	.....	.....	.....	.....	.....	.....
50 to 99	.....	.....	.....	.....	.....	.....	.....
100 to 199	.....	.....	.....	.....	.....	.....	.....
200 to 399	.....	.....	.....	.....	.....	.....	.....
400 to 799	.....	.....	.....	.....	.....	.....	.....
800 to 1,599	.....	.....	.....	.....	.....	.....	.....
1,600 and over	.....	.....	.....	.....	.....	.....	.....
Virginia							
Total	5,995	1,608,150	4,663	114,163	5,317	9,526,779	1,378
None	[2]145,002	.....	1,026	11,963	1,148	189,305	232
Under 25	3,718	33,077	2,506	9,537	1,968	120,645	784
25 to 49	843	28,284	569	3,402	790	139,842	167
50 to 99	503	32,694	291	2,990	488	176,148	87
100 to 199	233	30,763	91	1,809	229	189,533	34
200 to 399	109	28,534	30	1,896	108	176,831	21
400 to 799	104	57,569	19	4,427	102	337,095	14
800 to 1,599	174	200,797	37	7,598	174	1,216,892	16
1,600 and over	311	1,196,432	94	70,541	310	6,980,488	23
West Virginia							
Total	2,142	610,598	1,785	26,435	1,740	3,610,742	365
None	[2]79,292	.....	501	1,602	339	66,360	70
Under 25	1,369	11,214	941	3,829	658	41,640	220
25 to 49	264	8,972	180	1,142	244	45,300	31
50 to 99	135	8,851	86	690	132	48,245	12
100 to 199	78	10,351	26	275	77	64,043	12
200 to 399	35	9,223	8	112	35	56,702	6
400 to 799	48	27,977	13	3,576	46	169,642	4
800 to 1,599	94	107,010	8	531	92	564,989	4
1,600 and over	119	427,000	22	14,678	117	2,553,821	6
North Carolina							
Total	4,787	387,415	4,301	21,225	3,223	2,314,138	1,114
None	[2]283,721	.....	1,195	3,669	840	34,179	255
Under 25	3,818	26,302	2,696	10,382	1,459	75,168	742
25 to 49	387	12,785	253	1,450	357	57,638	57
50 to 99	183	11,890	101	850	172	63,295	34
100 to 199	108	14,089	26	325	106	90,311	10
200 to 399	96	24,976	13	229	96	139,253	8
400 to 799	74	39,113	5	16	73	221,436	3
800 to 1,599	70	76,112	6	128	69	417,232	3
1,600 and over	51	182,148	6	4,176	51	1,215,626	2
South Carolina							
Total	3,696	639,608	3,693	56,871	1,858	4,280,638	914
None	[2]135,668	.....	1,014	3,409	365	104,705	205
Under 25	3,150	19,141	2,429	8,950	971	37,988	615
25 to 49	181	5,781	136	1,079	165	21,927	49
50 to 99	99	6,270	56	799	95	33,742	24
100 to 199	45	6,018	13	219	44	33,904	3
200 to 399	30	7,748	6	74	29	44,545	3
400 to 799	41	22,323	3	602	40	139,076	3
800 to 1,599	42	43,070	8	4,118	42	267,751	4
1,600 and over	108	529,257	28	37,621	107	3,597,000	8
Georgia							
Total	5,434	240,052	5,917	29,042	2,777	1,466,408	1,300
None	[2]192,757	.....	1,832	5,692	533	31,106	343
Under 25	4,752	30,841	3,653	15,729	1,593	79,438	871
25 to 49	372	11,966	293	2,411	341	44,937	46
50 to 99	117	7,295	74	672	117	37,878	26
100 to 199	44	5,460	22	343	44	30,533	6
200 to 399	31	8,567	14	237	31	53,136	5
400 to 799	38	20,823	10	472	38	127,072	1
800 to 1,599	39	41,891	6	106	39	257,454	.....
1,600 and over	41	113,209	13	3,380	41	804,854	2
Florida							
Total	2,781	102,418	2,735	22,640	1,799	684,536	710
None	[2]54,140	.....	747	3,267	354	87,205	144
Under 25	2,120	16,580	1,502	7,778	824	45,006	441
25 to 49	360	11,531	280	3,246	320	49,179	72
50 to 99	173	11,180	127	1,699	173	59,427	39
100 to 199	61	7,543	42	848	61	41,655	14
200 to 399	33	8,542	20	558	33	53,864	6
400 to 799	16	9,311	9	1,184	16	63,142	1
800 to 1,599	9	9,332	4	1,407	9	70,609	1
1,600 and over	9	28,399	4	2,653	9	214,449	2
Kentucky							
Total	2,714	236,967	2,426	33,089	2,364	2,073,717	621
None	[2]215,762	.....	620	2,019	788	21,656	110
Under 25	2,001	16,280	1,389	5,909	901	50,066	388
25 to 49	357	12,062	254	1,719	326	53,444	65
50 to 99	181	11,559	99	792	176	64,707	38
100 to 199	75	10,161	34	1,156	74	60,613	11
200 to 399	30	8,028	10	888	30	54,074	5
400 to 799	39	20,381	9	1,808	38	139,567	3
800 to 1,599	14	13,721	3	713	14	94,804	.....
1,600 and over	17	144,775	8	18,085	17	1,534,786	1
Tennessee							
Total	3,769	137,970	3,586	18,249	3,017	791,195	1,099
None	[2]227,862	.....	909	3,267	1,022	27,086	241
Under 25	3,071	21,956	2,172	8,877	1,343	63,076	750
25 to 49	394	13,076	295	2,074	359	54,976	67
50 to 99	183	11,470	140	1,081	174	55,064	28
100 to 199	66	8,399	48	471	64	47,053	8
200 to 399	24	6,571	12	659	24	37,747	3
400 to 799	13	6,410	4	239	13	46,697	1
800 to 1,599	8	8,110	4	1,265	8	59,068	.....
1,600 and over	10	61,978	2	316	10	400,428	1
Alabama							
Total	6,771	143,255	7,204	39,001	3,413	730,499	1,321
None	[2]204,741	.....	2,068	6,306	599	16,744	311
Under 25	6,045	39,959	4,639	20,708	2,136	86,041	892
25 to 49	438	14,320	337	2,703	399	48,482	74
50 to 99	167	10,754	101	1,063	158	52,777	21
100 to 199	63	8,842	29	394	63	48,001	14
200 to 399	22	5,120	11	288	22	37,316	4
400 to 799	17	9,573	9	3,006	17	60,736	3
800 to 1,599	5	5,287	2	63	5	34,000	1
1,600 and over	14	49,400	8	4,470	14	346,402	1
Mississippi							
Total	6,426	78,950	6,953	31,937	3,681	341,420	2,205
None	[2]244,957	.....	1,983	6,500	1,556	42,370	514
Under 25	5,917	35,541	4,561	18,859	1,655	66,723	1,584
25 to 49	327	10,602	265	2,446	292	35,668	66
50 to 99	118	7,333	102	1,360	114	34,429	31
100 to 199	24	2,787	19	416	24	17,159	4
200 to 399	16	4,349	5	102	16	23,821	3
400 to 799	16	7,938	12	970	16	57,619	.....
800 to 1,599	6	6,800	4	984	6	44,431	1
1,600 and over	2	3,600	2	300	2	19,200	2
Arkansas							
Total	3,150	264,445	3,297	23,555	2,664	1,571,842	1,283
None	[2]179,279	.....	1,011	4,439	1,515	86,313	346
Under 25	2,701	15,686	2,025	8,859	735	31,350	834
25 to 49	194	6,409	142	1,259	169	23,120	56
50 to 99	89	5,849	56	709	89	30,121	20
100 to 199	46	6,202	26	399	46	33,944	10
200 to 399	32	8,393	14	876	32	47,927	6
400 to 799	23	12,609	10	1,166	23	74,160	1
800 to 1,599	25	27,262	6	1,613	25	142,014	5
1,600 and over	40	182,035	7	4,235	30	1,102,893	5

See footnotes at end of table.

Table 44.—CLASSIFICATION BY NUMBER OF TURKEYS RAISED—FARMS REPORTING AND NUMBER OR VALUE FOR TURKEYS RAISED, TURKEYS ON HAND, AND SALES OF TURKEYS, DUCKS, GEESE, AND THEIR EGGS, AND FARMS REPORTING OTHER POULTRY RAISED, BY STATES: CENSUS OF 1950—Continued

Number of turkeys raised	Trukeys raised, 1949		Turkeys on hand, 1950		Turkeys, ducks, geese, and their eggs sold, 1949		Farms reporting poultry raised other than turkeys and chickens, 1949[1]
	Farms reporting	Number	Farms reporting	Number	Farms reporting	Dollars	
Louisiana							
Total	5,428	59,976	5,494	28,363	3,433	279,726	2,412
None	[2]118,753	.....	1,381	5,129	1,831	69,775	484
Under 25	4,989	31,139	3,773	18,477	1,209	57,837	1,771
25 to 49	276	9,233	220	2,305	231	31,246	101
50 to 99	104	6,267	76	1,135	103	33,938	31
100 to 199	36	4,908	28	631	36	29,509	16
200 to 399	14	3,677	9	412	14	25,981	5
400 to 799	9	4,752	7	274	9	31,440	4
800 to 1,599	.....	.....	.....	.....	.....	.....	.....
1,600 and over	.....	.....	.....	.....	.....	.....	.....
Oklahoma							
Total	4,843	374,666	4,618	58,030	4,279	2,000,450	1,116
None	[2]137,403	.....	1,268	6,429	976	62,119	257
Under 25	2,870	25,934	2,017	10,420	1,372	75,156	598
25 to 49	713	24,261	533	4,521	671	94,761	105
50 to 99	633	42,995	414	4,315	633	191,978	85
100 to 199	332	43,701	223	3,252	332	201,821	34
200 to 399	136	35,055	68	1,884	136	173,307	19
400 to 799	73	38,162	38	3,923	73	218,475	9
800 to 1,599	49	51,619	28	4,104	49	294,460	8
1,600 and over	37	112,939	29	19,182	37	688,373	1
Texas							
Total	32,225	2,141,419	29,114	354,145	26,308	10,422,029	4,849
None	[2]299,342	.....	5,087	29,947	1,601	155,537	697
Under 25	15,876	161,591	11,535	82,933	8,568	480,098	2,283
25 to 49	5,825	200,723	4,650	37,232	5,622	746,780	706
50 to 99	5,366	363,183	4,237	49,061	5,362	1,509,689	652
100 to 199	3,126	414,936	2,319	39,884	3,123	1,831,408	320
200 to 399	1,285	331,661	863	28,153	1,285	1,587,411	136
400 to 799	474	242,363	281	27,767	474	1,335,459	40
800 to 1,599	181	186,417	92	23,397	181	1,134,221	9
1,600 and over	92	240,545	50	35,771	92	1,641,426	6
Montana							
Total	2,296	104,216	1,893	9,055	1,661	601,059	667
None	[2]32,789	.....	447	1,700	541	29,854	109
Under 25	1,771	15,320	1,162	5,121	614	35,519	447
25 to 49	257	8,442	181	1,183	243	36,710	56
50 to 99	114	7,654	66	541	111	40,828	29
100 to 199	76	10,617	25	299	75	60,145	16
200 to 399	43	10,516	7	110	42	74,387	8
400 to 799	19	10,486	4	100	19	75,432	.....
800 to 1,599	10	11,398	1	1	10	75,547	2
1,600 and over	6	29,783	.....	.....	6	172,637	.....
Idaho							
Total	1,052	207,207	833	10,582	958	1,217,319	285
None	[2]39,232	.....	256	3,294	418	51,159	49
Under 25	783	6,809	460	2,412	278	17,090	193
25 to 49	83	2,661	53	446	79	11,811	20
50 to 99	52	3,569	26	380	50	19,620	9
100 to 199	32	4,386	13	163	32	24,732	2
200 to 399	29	9,604	10	137	29	58,102	6
400 to 799	17	9,697	3	86	17	55,645	1
800 to 1,599	14	16,505	6	1,293	14	102,466	.....
1,600 and over	42	153,976	6	2,371	41	876,694	5
Wyoming							
Total	1,274	86,847	1,221	7,923	819	500,935	481
None	[2]11,340	.....	295	1,259	150	6,213	60
Under 25	934	8,293	694	3,315	346	19,766	299
25 to 49	161	5,191	130	926	149	21,452	54
50 to 99	90	5,591	61	508	87	26,602	34
100 to 199	37	5,505	22	244	37	29,846	15
200 to 399	22	5,911	10	359	20	31,501	14
400 to 799	13	6,165	5	1,270	13	35,569	2
800 to 1,599	10	11,261	4	42	10	68,318	3
1,600 and over	7	38,930	.....	.....	7	261,668	.....
Colorado							
Total	3,009	719,616	2,362	16,058	2,213	4,332,140	898
None	[2]42,569	.....	656	2,533	483	21,954	126
Under 25	2,064	17,843	1,333	6,480	811	44,001	593
25 to 49	296	9,802	194	1,367	277	42,344	80
50 to 99	184	12,758	93	960	180	71,626	40
100 to 199	98	13,059	33	617	97	76,791	17
200 to 399	74	19,716	23	271	74	117,501	9
400 to 799	80	41,712	8	112	79	257,211	10
800 to 1,599	90	98,924	7	205	90	613,294	11
1,600 and over	123	505,802	15	3,513	122	3,087,418	12
New Mexico							
Total	1,273	46,768	1,229	8,100	766	268,708	252
None	[2]22,326	.....	341	1,600	155	28,014	54
Under 25	977	8,042	692	3,794	321	18,732	143
25 to 49	168	5,510	130	1,205	163	23,343	27
50 to 99	65	4,261	42	692	64	22,576	14
100 to 199	36	4,617	15	167	36	25,347	5
200 to 399	8	2,212	4	288	8	13,966	5
400 to 799	11	5,156	3	92	11	33,354	1
800 to 1,599	4	4,170	2	262	4	48,000	1
1,600 and over	4	12,800	.....	.....	4	55,376	2
Arizona							
Total	1,026	72,631	845	12,441	529	502,935	247
None	[2]9,386	.....	226	1,575	59	7,094	30
Under 25	798	6,525	486	2,425	249	14,956	186
25 to 49	106	3,449	65	606	101	14,952	20
50 to 99	58	3,921	36	502	56	20,818	8
100 to 199	22	3,042	12	228	22	18,966	.....
200 to 399	15	4,165	9	267	15	23,756	3
400 to 799	13	7,019	5	648	13	55,292	.....
800 to 1,599	4	3,810	1	400	4	26,480	.....
1,600 and over	10	40,700	5	5,790	10	320,621	.....
Utah							
Total	1,170	2,046,778	533	36,070	929	12,290,829	156
None	[2]23,006	.....	138	689	103	17,472	35
Under 25	468	3,968	298	1,799	134	8,209	91
25 to 49	53	1,631	34	303	48	6,113	10
50 to 99	26	1,673	16	225	26	8,428	6
100 to 199	13	1,818	2	11	13	11,710	1
200 to 399	18	4,267	1	7	18	25,915	1
400 to 799	41	23,061	4	22	40	153,859	2
800 to 1,599	95	107,959	9	886	92	626,318	3
1,600 and over	456	1,902,401	31	32,128	455	11,432,805	7
Nevada							
Total	407	23,749	287	1,640	196	113,633	114
None	[2]2,703	.....	53	211	34	1,549	17
Under 25	306	2,674	181	824	73	4,977	80
25 to 49	44	1,440	31	251	35	5,713	7
50 to 99	17	1,119	11	134	17	7,116	6
100 to 199	12	1,665	5	182	11	10,242	2
200 to 399	15	4,204	3	22	15	21,351	1
400 to 799	6	3,272	2	6	4	10,237	.....
800 to 1,599	5	4,925	1	10	5	22,303	1
1,600 and over	2	4,450	.....	.....	2	30,145	.....
Washington							
Total	1,698	885,385	810	84,043	1,628	6,260,377	394
None	[2]68,122	.....	190	2,158	763	68,714	54
Under 25	1,110	7,492	425	1,604	287	15,339	285
25 to 49	81	2,732	35	246	73	11,873	15
50 to 99	52	3,427	19	303	50	18,598	12
100 to 199	37	4,993	8	183	37	30,951	2
200 to 399	50	14,389	9	155	50	84,857	6
400 to 799	65	38,195	13	2,068	65	263,076	3
800 to 1,599	93	102,909	16	3,894	93	630,056	5
1,600 and over	210	711,248	95	73,432	210	5,136,913	12
Oregon							
Total	2,533	1,790,413	1,460	229,980	2,101	12,712,691	561
None	[2]57,294	.....	280	11,408	652	75,982	74
Under 25	1,479	10,837	723	3,319	407	26,507	364
25 to 49	157	5,006	91	633	147	20,267	38
50 to 99	70	4,452	34	350	69	23,012	18
100 to 199	54	7,514	18	512	53	43,161	11
200 to 399	82	21,976	25	2,146	82	144,760	13
400 to 799	116	63,088	32	6,509	116	454,133	7
800 to 1,599	179	198,937	52	18,686	179	1,270,060	16
1,600 and over	396	1,478,603	205	186,417	396	10,654,809	20
California							
Total	7,792	7,005,334	4,941	684,914	4,959	47,461,359	1,973
None	[2]129,376	.....	1,138	36,164	1,148	1,003,787	281
Under 25	5,110	39,280	2,745	13,090	1,196	76,248	1,321
25 to 49	539	17,701	321	4,024	475	73,293	145
50 to 99	298	18,841	145	2,455	297	106,068	83
100 to 199	182	23,646	76	2,804	182	149,187	27
200 to 399	186	50,436	70	7,890	186	370,007	31
400 to 799	206	111,498	63	14,275	205	688,228	22
800 to 1,599	250	280,364	72	32,139	250	1,990,006	16
1,600 and over	1,021	6,463,568	311	572,073	1,020	43,004,535	47

[1] On farms reporting turkeys raised in 1949 or having turkeys 4 months old and over on Census date.
[2] Number of farms reporting no turkeys raised in 1949.

Table 45.—OTHER POULTRY RAISED—FARMS REPORTING AND NUMBER OF DUCKS, GEESE, AND GUINEAS RAISED; AND FARMS REPORTING PIGEONS, PHEASANTS, AND QUAIL RAISED; BY DIVISIONS AND STATES: 1929 TO 1949

	Region, division, and State	Ducks raised						Geese raised					
		Farms reporting			Number			Farms reporting			Number		
		1949	1939	1929	1949	1939	1929	1949	1939	1929	1949	1939	1929
1	**United States**	212,677	178,783	470,418	10,342,364	12,138,820	11,337,487	94,472	85,413	396,727	1,160,045	1,152,299	3,989,831
2	The North	120,293	127,130	333,484	8,896,424	10,699,142	9,507,565	53,664	64,010	264,256	798,624	951,146	2,950,559
3	The South	75,870	41,351	112,925	904,354	677,725	1,141,119	32,827	17,132	113,610	274,354	148,095	849,984
4	The West	16,514	10,302	24,009	541,586	761,953	688,803	7,981	4,271	18,861	87,067	53,058	189,288
	Geographic Divisions:												
5	New England	2,965	1,803	7,297	518,980	560,590	591,449	1,064	519	4,058	11,941	6,350	26,950
6	Middle Atlantic	21,276	18,326	46,066	4,972,703	6,521,761	2,738,851	4,217	3,261	23,138	59,601	69,206	197,870
7	East North Central	43,956	42,605	125,371	2,350,081	2,152,814	3,011,064	17,034	19,982	100,348	255,609	307,988	1,175,603
8	West North Central	52,096	64,396	154,750	1,054,660	1,463,977	3,166,201	31,349	40,248	136,712	471,473	567,602	1,550,136
9	South Atlantic	28,804	18,217	42,746	408,872	398,953	590,989	6,249	3,599	26,582	47,842	34,547	200,228
10	East South Central	20,412	10,652	31,303	150,296	92,421	217,688	12,404	4,617	38,311	97,161	30,996	252,511
11	West South Central	26,654	12,482	38,876	345,186	186,351	332,442	14,174	8,916	48,717	129,351	82,552	397,245
12	Mountain	6,305	4,892	11,497	73,307	97,224	184,230	4,067	2,375	10,116	46,846	26,139	93,243
13	Pacific	10,209	5,410	12,512	468,279	664,729	504,573	3,914	1,896	8,745	40,221	26,919	96,045
	New England:												
14	Maine	679	282	1,391	6,723	4,963	13,833	227	114	863	2,164	1,194	5,425
15	New Hampshire	343	163	758	4,323	2,106	9,522	140	35	353	1,113	285	1,969
16	Vermont	506	267	1,320	6,678	4,318	12,554	138	70	537	1,997	742	3,503
17	Massachusetts	691	513	1,896	482,424	529,059	525,170	261	140	1,030	2,697	2,025	6,656
18	Rhode Island	131	103	357	6,268	2,540	6,840	40	22	241	384	298	1,889
19	Connecticut	615	475	1,575	12,564	17,604	23,530	258	138	1,034	3,586	1,806	7,508
	Middle Atlantic:												
20	New York	6,415	4,531	17,534	4,217,418	5,368,459	1,545,943	1,513	1,034	8,011	19,876	13,125	73,471
21	New Jersey	2,285	1,606	3,464	277,541	437,364	274,491	627	267	1,815	8,121	33,899	22,722
22	Pennsylvania	12,576	12,189	25,068	477,744	715,938	918,417	2,077	1,960	13,312	31,604	22,182	101,677
	East North Central:												
23	Ohio	8,138	8,482	23,076	370,810	679,497	541,679	2,260	2,845	16,610	39,682	44,659	169,837
24	Indiana	4,483	4,423	20,942	195,623	223,097	464,744	1,647	1,792	14,272	23,866	28,474	145,655
25	Illinois	10,209	12,140	40,377	765,326	606,060	1,082,442	4,541	6,187	30,990	69,740	97,365	408,360
26	Michigan	8,208	6,821	17,979	609,331	267,389	421,395	3,099	3,292	16,086	39,086	45,862	182,117
27	Wisconsin	12,918	10,739	22,997	408,991	376,771	500,804	5,487	5,866	22,390	83,235	91,628	269,634
	West North Central:												
28	Minnesota	12,207	15,148	31,161	273,857	406,346	723,967	7,897	8,843	29,134	125,072	136,319	381,204
29	Iowa	12,278	14,190	38,018	273,364	357,821	898,825	6,424	8,880	31,291	111,813	140,851	386,564
30	Missouri	6,671	6,801	24,238	108,407	124,907	380,098	4,296	5,360	25,931	67,088	78,694	275,083
31	North Dakota	3,829	4,739	12,973	61,898	91,312	289,041	4,262	3,748	12,185	45,222	38,394	134,729
32	South Dakota	5,907	7,866	15,306	139,186	201,001	383,966	3,963	5,076	12,425	68,003	75,595	144,329
33	Nebraska	6,778	9,515	17,605	129,985	178,535	274,349	2,559	5,020	12,863	31,301	58,709	118,052
34	Kansas	4,426	6,137	15,449	67,963	104,055	215,955	1,948	3,321	12,883	22,974	39,040	110,175
	South Atlantic:												
35	Delaware	1,164	1,366	2,524	34,274	55,347	65,987	106	114	969	1,719	1,601	11,444
36	Maryland	4,249	4,171	7,970	108,433	149,988	199,430	629	545	3,646	7,521	8,923	41,598
37	District of Columbia	.....	3	7	.....	20	218	.....	.....	1	.....	.....	1
38	Virginia	5,257	4,685	12,204	99,815	90,950	127,318	1,437	971	5,801	10,691	7,918	37,463
39	West Virginia	2,028	1,501	6,023	17,895	15,955	51,253	418	297	2,910	2,646	1,785	18,953
40	North Carolina	5,953	3,116	7,366	32,477	26,055	48,797	1,969	994	7,243	13,461	9,517	51,233
41	South Carolina	3,093	1,088	2,184	20,171	13,030	14,292	759	329	1,901	4,447	2,168	10,631
42	Georgia	4,994	1,460	2,792	37,794	18,372	21,500	751	290	3,580	5,846	2,184	24,443
43	Florida	2,066	827	1,676	58,013	29,236	62,194	180	59	531	1,511	451	4,462
	East South Central:												
44	Kentucky	4,656	3,361	12,061	43,702	29,531	92,044	1,479	960	10,732	10,378	5,992	73,123
45	Tennessee	5,846	3,816	11,856	40,791	30,183	83,316	2,131	1,033	10,378	17,026	5,902	62,634
46	Alabama	4,285	1,417	3,306	25,093	12,730	20,442	1,182	465	3,872	7,887	2,669	23,364
47	Mississippi	5,625	2,058	4,080	40,710	19,977	21,886	7,612	2,159	13,329	61,870	16,433	93,390
	West South Central:												
48	Arkansas	5,017	2,773	10,028	47,235	28,556	77,096	5,545	2,534	15,659	56,527	19,442	119,408
49	Louisiana	10,031	4,242	7,820	138,179	81,309	72,368	3,921	2,640	11,037	28,614	23,782	84,155
50	Oklahoma	3,554	2,368	10,334	35,809	30,584	96,994	1,500	1,510	8,532	13,806	14,539	66,567
51	Texas	8,052	3,099	10,694	123,963	45,902	85,984	3,208	2,232	13,489	30,404	24,789	127,115
	Mountain:												
52	Montana	1,357	1,046	2,782	18,370	19,642	39,483	1,375	748	3,146	14,050	7,598	27,630
53	Idaho	853	644	1,575	8,720	14,246	30,174	908	571	2,291	9,948	6,738	25,121
54	Wyoming	543	438	1,003	6,009	8,191	12,806	407	261	947	3,084	2,466	6,850
55	Colorado	1,981	1,937	4,206	22,849	40,487	70,825	800	561	2,628	6,464	5,737	21,877
56	New Mexico	530	231	471	6,421	1,809	3,382	228	74	212	10,248	2,277	2,162
57	Arizona	363	286	465	3,955	5,949	8,277	71	41	159	412	292	1,554
58	Utah	476	158	744	4,516	4,016	15,603	219	69	556	2,157	646	6,608
59	Nevada	202	152	251	2,467	2,884	3,680	59	50	177	483	385	1,441
	Pacific:												
60	Washington	2,216	1,355	3,063	28,580	34,719	74,853	1,379	705	3,141	12,631	9,249	35,084
61	Oregon	2,266	1,234	2,734	28,029	22,869	46,910	1,122	470	2,405	10,790	7,715	25,588
62	California	5,727	2,821	6,715	411,670	607,141	382,810	1,413	721	3,199	16,800	9,955	35,373

Table 45.—OTHER POULTRY RAISED—FARMS REPORTING AND NUMBER OF DUCKS, GEESE, AND GUINEAS RAISED; AND FARMS REPORTING PIGEONS, PHEASANTS, AND QUAIL RAISED: BY DIVISIONS AND STATES: 1929 TO 1949—Continued

	Region, division, and State	Guineas raised				Farms reporting					
		Farms reporting		Number		Pigeons raised		Pheasants raised		Quail raised	
		1949	1939	1949	1939	1949	1939	1949	1939	1949	1939
1	United States	22,007	65,590	304,254	948,755	632	1,913	581	669	99	199
2	The North	4,629	24,932	126,003	475,639	173	716	247	419	25	48
3	The South	16,974	39,499	173,070	455,092	242	656	242	93	61	113
4	The West	404	1,159	5,181	18,024	217	541	92	157	13	38
	Geographic Divisions:										
5	New England	54	141	2,865	2,586	28	80	56	78	4	12
6	Middle Atlantic	555	2,809	31,162	52,120	58	250	104	136	5	13
7	East North Central	1,133	6,637	23,792	110,742	56	189	54	151	7	11
8	West North Central	2,887	15,345	68,184	310,191	31	197	33	54	9	12
9	South Atlantic	6,896	14,489	68,650	171,420	91	275	75	48	31	45
10	East South Central	4,672	11,539	38,724	102,579	40	57	60	19	5	10
11	West South Central	5,406	13,471	65,696	181,093	111	324	107	26	25	58
12	Mountain	188	593	2,366	9,853	26	105	17	27	6	11
13	Pacific	216	566	2,815	8,171	191	436	75	130	7	27
	New England:										
14	Maine	8	11	91	245	6	8	4	2	1	.....
15	New Hampshire	7	11	85	168	1	4	3	8	.....	2
16	Vermont	8	30	87	245	3	7	4	3	.....	.....
17	Massachusetts	9	36	109	1,165	7	23	10	18	.....	4
18	Rhode Island	1	12	5	216	2	7	3	5	1	2
19	Connecticut	21	41	2,488	547	9	31	32	42	2	4
	Middle Atlantic:										
20	New York	122	405	2,162	8,174	16	89	46	61	1	4
21	New Jersey	77	268	7,190	6,437	20	65	24	27	1	5
22	Pennsylvania	356	2,136	21,810	37,509	22	96	34	48	3	4
	East North Central:										
23	Ohio	219	998	2,857	14,205	11	19	11	35	2	.....
24	Indiana	186	963	2,367	14,678	1	8	3	30	1	3
25	Illinois	400	3,561	10,098	64,014	8	43	8	20	.....	3
26	Michigan	217	626	6,677	9,447	13	54	4	20	1	3
27	Wisconsin	111	489	1,793	8,398	23	65	28	46	3	2
	West North Central:										
28	Minnesota	103	703	1,886	13,470	9	37	7	7	1	2
29	Iowa	230	1,883	4,539	31,323	5	15	4	14	1	.....
30	Missouri	1,858	7,388	46,300	157,309	7	40	4	9	5	4
31	North Dakota	36	311	702	4,518	2	36	2	3	.....	1
32	South Dakota	41	914	421	19,099	1	17	5	1	.....	.....
33	Nebraska	93	1,165	1,627	23,152	2	27	4	8	1	3
34	Kansas	526	2,981	12,709	61,320	5	25	7	12	1	2
	South Atlantic:										
35	Delaware	29	342	656	8,004	.....	5	2	1	3	1
36	Maryland	265	1,208	4,482	29,517	10	18	6	12	2	6
37	District of Columbia	.....	2	.....	15	.....	1	.....	.....	.....	.....
38	Virginia	809	2,891	11,344	38,966	15	29	7	11	2	9
39	West Virginia	178	481	3,269	4,237	17	5	4	4	1	.....
40	North Carolina	1,759	3,899	15,988	39,030	7	66	18	5	13	7
41	South Carolina	1,450	2,774	11,385	25,020	19	65	15	3	5	10
42	Georgia	1,882	2,208	16,006	18,583	10	56	18	8	5	9
43	Florida	524	684	5,520	8,048	13	30	5	4	.....	3
	East South Central:										
44	Kentucky	377	2,027	4,099	21,435	2	12	1	6	.....	4
45	Tennessee	783	3,128	6,757	28,044	12	14	12	10	1	3
46	Alabama	1,467	2,763	10,644	19,935	13	16	25	1	2	.....
47	Mississippi	2,045	3,621	17,224	33,165	13	15	22	2	2	3
	West South Central:										
48	Arkansas	804	2,258	9,240	22,773	3	17	17	2	4	8
49	Louisiana	862	2,045	6,858	22,761	22	56	15	4	2	2
50	Oklahoma	1,222	4,740	16,637	76,339	10	39	14	5	1	5
51	Texas	2,518	4,428	32,961	59,220	76	212	61	15	18	43
	Mountain:										
52	Montana	40	79	312	2,932	1	19	.....	2	.....	.....
53	Idaho	21	50	627	706	3	2	1	1	1	1
54	Wyoming	20	30	277	329	4	8	1	2	1	.....
55	Colorado	46	259	486	4,023	3	28	4	7	2	5
56	New Mexico	37	99	340	1,003	2	8	3	3	.....	4
57	Arizona	14	56	260	662	10	27	.....	4	1	.....
58	Utah	9	11	59	147	2	3	6	4	1	.....
59	Nevada	1	9	5	51	1	10	2	4	.....	1
	Pacific:										
60	Washington	44	128	496	1,657	10	24	16	17	.....	.....
61	Oregon	69	161	558	1,914	6	21	7	18	2	1
62	California	103	277	1,761	4,600	175	391	52	95	5	26

Table 46.—LIVESTOCK SALES—FARMS REPORTING AND NUMBER OF SPECIFIED KINDS

	Region, division, and State	Cattle, hogs, sheep, horses or mules sold alive, 1949		Farms reporting any cattle, hogs, or sheep sold alive				Cattle and/or calves sold alive												
								Farms reporting										Number		
		Farms reporting	Dollars	1949	1939	Percent of all farms		1949	1944	1939	Percent of all farms			Percent of farms reporting cattle on hand				1949	1944	1939
						1949	1939				1949	1944	1939	1949	1944	1939				
1	U.S.....	3,520,750	7,064,316,808	3,488,995	3,192,963	64.8	52.4	2,982,616	3,014,338	2,625,783	55.4	51.4	43.1	73.4	64.3	54.2		36,318,636	36,106,991	27,308,949
2	The North..	1,765,056	4,653,194,280	1,757,463	1,787,044	77.5	69.3	1,582,642	1,662,965	1,535,817	69.8	67.0	59.5	86.0	80.9	70.5		19,692,660	20,020,493	15,309,511
3	The South..	1,507,852	1,299,287,881	1,487,090	1,172,832	56.1	39.0	1,183,819	1,141,189	906,640	44.6	39.6	30.1	61.6	49.9	39.0		9,862,855	10,419,078	7,853,323
4	The West...	247,842	1,111,834,647	244,442	233,087	52.9	45.7	216,155	210,184	183,326	46.8	42.5	36.0	71.7	60.9	53.3		6,763,121	5,667,460	4,146,115
	Geo. Div.																			
5	N.E.....	50,811	38,464,092	49,963	49,300	48.4	36.5	46,652	49,364	45,742	45.2	32.8	33.8	70.5	56.8	51.2		527,270	444,772	423,128
6	M.A.....	182,477	170,317,284	180,638	180,599	60.9	51.9	164,893	170,577	162,712	55.6	49.1	46.7	78.4	68.9	62.6		1,812,518	1,710,443	1,531,139
7	E.N.C...	694,840	1,475,368,984	692,278	716,030	78.1	71.2	614,453	660,220	609,444	69.4	69.2	60.6	85.9	82.5	71.0		5,922,162	6,308,156	5,047,643
8	W.N.C...	836,928	2,969,043,920	834,584	841,115	84.9	77.1	756,644	782,804	717,919	77.0	75.9	65.8	89.0	85.0	74.1		11,430,710	11,557,082	8,307,601
9	S.A.....	474,491	273,180,118	468,845	334,791	48.9	32.8	330,944	308,908	231,658	34.5	29.6	22.7	53.4	41.2	31.6		1,964,005	1,815,862	1,281,509
10	E.S.C...	543,732	342,639,570	532,836	398,329	58.4	38.9	440,753	401,388	315,353	48.3	41.8	32.9	64.0	51.1	39.5		2,417,854	2,449,178	1,656,153
11	W.S.C...	489,629	683,468,193	485,409	439,712	62.2	45.6	412,122	430,893	359,629	52.8	49.1	37.3	67.3	57.1	45.4		5,480,996	6,154,038	4,915,661
12	Mt.....	136,100	712,199,495	134,686	133,749	69.1	57.3	119,714	117,512	102,954	61.4	55.3	44.1	79.3	68.6	57.5		4,246,148	3,711,693	2,701,834
13	Pac.....	111,742	399,635,152	109,756	99,338	41.1	36.0	96,441	92,672	80,372	36.1	32.9	29.1	64.0	53.3	48.7		2,516,973	1,955,767	1,444,281
	N.E.																			
14	Maine...	14,285	6,740,760	13,946	15,099	45.9	38.7	12,785	13,366	13,381	42.1	31.7	34.3	63.7	49.8	47.8		83,886	67,233	75,597
15	N.H.....	6,233	3,675,528	6,103	5,853	45.6	35.4	5,652	5,751	5,487	42.2	30.6	33.1	68.2	55.0	50.2		47,098	42,634	44,970
16	Vt.....	13,728	10,139,441	13,607	13,585	71.5	57.6	13,314	13,353	13,138	69.9	50.4	55.7	87.5	73.3	68.6		199,920	165,616	157,232
17	Mass....	8,394	10,177,859	8,255	7,120	37.2	22.3	7,371	8,659	6,461	33.2	23.4	20.3	64.2	50.9	39.6		99,341	78,211	69,270
18	R.I.....	1,027	1,060,975	1,017	960	39.1	31.9	915	1,227	875	35.2	34.1	29.0	64.2	60.8	47.6		12,262	13,864	9,189
19	Conn....	7,144	6,669,529	7,035	6,683	45.1	31.6	6,615	7,008	6,400	42.4	31.5	30.2	68.4	56.7	48.9		84,763	77,214	66,864
	M.A.																			
20	N.Y.....	80,305	63,918,573	79,488	85,037	63.6	55.5	75,598	79,700	79,541	60.5	53.3	51.9	83.3	73.6	67.3		972,145	924,122	858,276
21	N.J.....	8,508	17,895,485	8,348	7,783	33.6	30.1	6,937	8,205	6,698	27.9	31.3	25.9	68.5	63.5	51.8		113,576	107,662	92,109
22	Pa.....	93,664	88,503,226	92,802	87,779	63.2	51.9	82,358	82,672	76,473	56.1	48.1	45.2	75.3	65.5	59.3		726,797	678,659	580,754
	E.N.C.																			
23	Ohio....	148,554	248,492,341	147,913	152,882	74.2	65.4	127,823	136,334	126,133	64.1	61.8	54.0	80.9	76.6	65.6		925,508	990,370	829,412
24	Ind.....	133,595	332,847,946	133,257	135,291	80.0	73.3	111,510	119,295	104,546	66.9	67.8	56.6	83.3	80.2	66.0		895,788	949,319	719,160
25	Ill.....	162,340	576,835,598	161,818	164,060	82.9	76.9	138,786	150,263	132,335	71.1	73.6	62.0	85.6	84.7	69.6		1,743,961	1,847,900	1,379,512
26	Mich....	105,158	97,993,460	104,459	113,179	67.1	60.3	95,304	103,484	100,342	61.3	59.0	53.5	83.5	76.1	67.5		689,778	744,263	635,704
27	Wis.....	145,193	219,199,639	144,831	150,618	85.9	80.7	141,030	150,844	146,088	83.7	84.9	78.2	95.9	94.5	86.3		1,667,127	1,776,304	1,483,855
	W.N.C.																			
28	Minn....	152,028	370,304,229	151,579	157,816	84.6	80.0	140,239	150,411	144,974	78.3	79.6	73.5	93.0	90.8	82.1		1,410,501	1,532,558	1,261,190
29	Iowa....	185,828	1,074,092,892	185,581	182,538	91.3	85.6	164,292	166,588	152,942	80.9	79.7	71.7	90.0	87.1	76.9		2,706,415	2,938,831	2,282,958
30	Mo.....	187,248	375,025,742	186,569	184,015	81.1	71.9	163,846	170,831	151,489	71.2	70.3	59.2	82.7	79.9	67.5		1,612,550	1,804,628	1,175,642
31	N.Dak...	52,135	100,226,839	51,969	53,022	79.5	71.7	49,464	53,800	47,602	75.6	77.4	64.4	93.6	88.6	74.8		628,880	629,953	352,951
32	S.Dak...	59,358	258,738,383	59,195	56,914	89.1	78.6	54,901	52,350	47,361	82.6	76.2	65.4	93.9	83.9	74.4		1,159,518	826,629	545,321
33	Nebr....	93,150	443,217,374	92,908	95,236	86.7	78.7	84,635	85,790	78,602	79.0	76.8	64.9	89.5	84.2	72.9		1,935,601	1,804,082	1,330,100
34	Kans....	107,181	347,438,461	106,783	111,574	81.3	71.4	99,267	103,034	94,949	75.5	73.0	60.7	88.3	82.4	70.9		1,977,245	2,020,401	1,359,439
	S.A.																			
35	Del.....	4,117	2,718,591	4,069	3,692	54.6	41.0	3,227	3,583	3,013	43.3	38.5	33.5	74.8	64.8	51.0		23,547	26,310	19,424
36	Md.....	21,274	23,519,057	21,011	19,146	58.2	45.5	18,110	19,719	16,267	50.2	47.8	38.6	74.5	69.5	56.0		178,275	170,259	128,803
37	D.C.....	6	39,629	6	8	21.4	12.3	4	4	7	14.3	10.0	10.8	80.0	57.1	46.7		41	294	165
38	Va.....	92,815	75,813,646	92,200	79,184	61.1	45.3	79,705	85,015	67,571	52.8	49.1	38.6	68.9	63.4	50.1		503,180	526,495	379,847
39	W.Va....	50,482	31,605,985	49,944	46,841	61.3	47.2	45,639	47,760	40,062	56.0	48.9	40.4	70.2	61.8	49.2		244,078	275,064	217,976
40	N.C.....	123,378	34,795,281	121,433	70,775	42.1	25.4	75,881	67,598	43,018	26.3	23.5	15.5	44.7	34.8	23.0		224,360	233,838	132,360
41	S.C.....	51,321	17,901,348	50,551	27,823	36.3	20.2	28,782	21,240	14,181	20.7	14.4	10.3	36.8	21.1	14.8		109,149	87,736	54,602
42	Ga.....	104,874	50,279,729	103,619	70,287	52.3	32.5	63,651	52,187	38,911	32.1	23.1	18.0	47.8	30.1	23.3		313,566	279,630	191,614
43	Fla.....	26,224	36,506,852	26,012	17,035	45.7	27.4	15,945	11,802	8,628	28.0	19.3	13.9	53.6	33.1	26.6		367,809	216,236	156,718
	E.S.C.																			
44	Ky.....	154,946	147,160,921	153,825	138,576	70.4	54.8	138,048	138,785	116,982	63.2	58.2	46.3	77.5	69.4	56.2		832,384	904,410	634,322
45	Tenn....	156,035	97,291,602	149,316	132,782	64.5	53.6	131,696	132,189	106,080	56.9	56.4	42.8	73.5	67.3	53.2		679,024	759,368	513,858
46	Ala.....	114,545	53,074,649	112,899	66,547	53.4	28.7	80,602	70,961	44,430	38.1	31.8	19.2	50.1	37.4	23.5		439,272	415,145	254,756
47	Miss....	118,206	45,112,398	116,796	60,424	46.5	20.8	90,407	59,453	47,861	36.0	22.6	16.4	52.9	29.8	23.8		467,174	370,255	253,217
	W.S.C.																			
48	Ark.....	103,954	47,961,678	102,692	85,926	56.3	39.7	82,210	83,891	68,419	45.1	42.2	31.6	63.6	53.3	41.2		414,912	506,519	345,606
49	La.....	61,031	34,917,735	60,355	34,256	48.6	22.8	45,008	32,220	26,061	36.2	24.9	17.4	48.8	30.5	23.7		365,635	276,251	192,700
50	Okla....	107,535	159,985,613	106,860	109,988	75.1	61.2	95,260	104,796	91,436	67.0	63.6	50.9	77.6	69.7	57.0		1,248,129	1,468,144	986,516
51	Tex.....	217,109	440,603,167	215,502	209,542	65.0	50.1	189,644	209,986	173,713	57.2	54.5	41.6	70.8	61.6	48.9		3,452,320	3,903,124	3,390,839
	Mt.																			
52	Mont....	26,024	141,348,765	25,822	22,422	73.6	53.6	24,233	24,406	18,460	69.1	64.7	44.1	86.8	78.3	56.9		955,777	722,096	359,258
53	Idaho...	29,536	87,386,693	29,202	28,191	72.5	64.6	26,395	25,447	21,454	65.5	61.3	49.1	78.5	71.2	57.8		441,534	373,636	240,931
54	Wyo.....	10,344	79,305,166	10,262	10,576	81.4	70.4	9,249	9,131	8,613	73.3	69.8	57.4	86.7	79.2	67.3		438,555	411,957	342,393
55	Colo....	32,840	207,322,780	32,575	29,427	71.5	57.2	28,401	27,173	24,147	62.3	57.1	46.9	81.3	70.5	60.1		1,089,992	931,462	638,406
56	N.Mex...	13,768	71,492,730	13,613	15,904	57.7	46.6	11,240	11,544	11,053	47.6	38.9	32.4	68.4	53.7	49.0		539,001	548,999	500,624
57	Ariz....	5,278	53,587,176	5,143	10,722	49.4	58.1	4,745	4,718	6,378	45.6	35.9	34.5	73.1	54.2	60.7		386,144	369,037	362,325
58	Utah....	15,966	46,727,860	15,752	14,319	65.2	56.3	13,337	13,017	10,903	55.2	49.5	42.9	72.3	61.0	53.0		232,794	199,754	150,367
59	Nev.....	2,344	25,028,325	2,317	2,188	74.5	61.2	2,114	2,076	1,946	68.0	60.5	54.5	85.5	74.9	69.8		162,351	154,752	107,530
	Pac.																			
60	Wash....	34,558	51,967,220	33,968	33,741	48.7	41.3	30,830	32,934	28,504	44.2	41.2	34.9	60.8	55.0	47.5		364,468	363,596	225,918
61	Oreg....	31,998	69,252,911	31,500	31,094	52.7	50.3	27,228	26,734	23,837	45.5	42.4	38.6	62.1	54.2	49.2		461,012	400,150	306,518
62	Calif...	45,186	278,415,021	44,288	34,503	32.3	26.0	38,383	33,004	28,031	28.0	23.8	21.1	68.4	51.2	49.7		1,691,493	1,192,021	911,845

See footnote at end of table.

OF ANIMALS SOLD ALIVE, BY DIVISIONS AND STATES: 1949, 1944, AND 1939

Cattle and/or calves sold alive—Continued					Cattle sold alive, excluding calves								Calves sold alive				
Number—Continued			Dollars, 1949		Farms reporting		Number				Dollars, 1949		Farms reporting		Number		
Percent distribution			Total	Average per head	1949	1939	1949	1939	Percent of total cattle and calves sold alive		Total	Average per head	1949	1939	1949	1939	
1949	1944	1939							1949	1939							
100.0	100.0	100.0	4,297,320,147	118.32	1,868,166	1,699,566	20,691,995	15,943,715	57.0	58.4	3,374,007,217	163.06	2,310,438	1,801,857	15,626,641	11,365,234	1
54.2	55.4	56.1	2,484,580,150	126.17	1,156,285	1,075,247	11,723,608	8,891,008	59.5	58.1	2,062,800,061	175.95	1,174,645	1,056,374	7,969,052	6,418,503	2
27.2	28.9	28.8	926,867,981	93.98	544,018	483,776	4,294,950	4,110,878	43.5	52.3	565,113,009	131.58	995,597	647,169	5,567,905	3,742,445	3
18.6	15.7	15.2	885,872,016	130.99	167,863	140,543	4,673,437	2,941,829	69.1	71.0	746,094,147	159.65	140,196	98,314	2,089,684	1,204,286	4
1.5	1.2	1.5	32,581,021	61.79	33,651	35,815	186,359	184,416	35.3	43.6	27,378,564	146.91	37,870	27,851	340,911	238,712	5
5.0	4.7	5.6	131,607,681	72.61	109,142	114,222	615,887	541,889	34.0	35.4	105,951,489	172.03	142,622	120,612	1,196,631	989,250	6
16.3	17.5	18.5	665,906,065	112.44	433,673	397,733	3,051,613	2,442,044	51.5	48.4	548,972,174	179.90	495,068	472,905	2,870,549	2,605,599	7
31.5	32.0	30.4	1,654,485,383	144.74	579,819	527,477	7,869,749	5,722,659	68.8	68.9	1,380,497,834	175.42	499,085	435,006	3,560,961	2,584,942	8
5.4	5.0	4.7	170,464,854	86.79	149,058	126,762	928,422	775,799	47.3	60.5	123,148,709	132.64	267,497	151,686	1,035,583	505,710	9
6.7	6.8	6.1	203,257,602	84.07	188,432	156,803	1,004,343	894,645	41.5	54.0	128,906,749	128.35	377,008	232,588	1,413,511	761,508	10
15.1	17.0	18.0	553,145,525	100.92	206,528	200,211	2,362,185	2,440,434	43.1	49.6	313,057,551	132.53	351,092	262,895	3,118,811	2,475,227	11
11.7	10.3	9.9	561,521,156	132.24	95,497	81,586	2,970,200	1,940,651	70.0	71.8	458,690,627	154.43	73,679	51,834	1,275,948	761,183	12
6.9	5.4	5.3	324,350,860	128.87	72,366	58,957	1,703,237	1,001,178	67.7	69.3	287,403,520	168.74	66,517	46,480	813,736	443,103	13
0.2	0.2	0.3	5,735,067	68.37	9,101	10,087	35,875	38,460	42.8	50.9	4,811,646	134.12	9,263	7,611	48,011	37,137	14
0.1	0.1	0.2	3,201,271	67.97	4,117	4,294	18,274	22,133	38.8	49.2	2,705,800	148.07	4,405	3,324	28,824	22,843	15
0.6	0.5	0.6	9,614,081	48.09	9,978	10,640	58,380	57,383	29.2	36.5	7,893,285	135.21	11,931	8,723	141,540	99,849	16
0.3	0.2	0.3	7,275,460	73.24	5,118	5,243	37,621	34,900	37.9	50.4	6,213,262	165.15	6,084	3,540	61,720	34,370	17
(1)	(1)	(1)	893,134	72.84	621	716	4,671	4,514	38.1	49.1	757,218	162.11	771	448	7,591	4,675	18
0.2	0.2	0.2	5,862,008	69.16	4,716	4,835	31,538	27,026	37.2	40.4	4,997,353	158.45	5,416	4,205	53,225	39,838	19
2.7	2.6	3.1	56,103,949	57.71	50,986	57,247	277,736	265,115	28.6	30.9	43,799,021	157.70	68,330	59,778	694,409	593,161	20
0.3	0.3	0.3	8,346,122	73.48	4,511	4,603	37,450	30,739	33.0	33.4	6,473,703	172.86	6,066	5,213	76,126	61,370	21
2.0	1.9	2.1	67,157,610	92.40	53,645	52,372	300,701	246,035	41.4	42.4	55,678,765	185.16	68,226	55,621	426,096	334,719	22
2.5	2.7	3.0	95,258,126	102.93	80,826	74,102	459,579	405,314	49.7	48.9	75,992,214	165.35	102,376	96,994	465,929	424,098	23
2.5	2.6	2.6	109,998,449	122.80	73,505	59,230	518,486	400,698	57.9	55.7	89,621,018	172.85	85,937	80,528	377,302	318,462	24
4.8	5.1	5.1	275,584,894	158.02	98,589	84,194	1,203,647	906,987	69.0	65.7	242,378,347	201.37	100,239	94,417	540,314	472,525	25
1.9	2.1	2.3	61,942,948	89.80	66,642	66,930	318,391	301,327	46.2	47.4	49,527,599	155.56	75,832	71,851	371,387	334,377	26
4.6	4.9	5.4	123,121,648	73.85	114,111	113,277	551,510	427,718	33.1	28.8	91,452,996	165.82	130,684	129,115	1,115,617	1,056,137	27
3.9	4.2	4.6	169,819,064	120.40	116,466	117,637	808,577	686,261	57.3	54.4	142,599,669	176.36	101,946	98,965	601,924	574,929	28
7.5	8.1	8.4	467,964,546	172.91	130,202	121,360	2,055,879	1,803,796	76.0	79.0	412,607,202	200.70	97,392	77,117	650,536	479,162	29
4.4	5.0	4.3	196,353,021	121.77	99,055	83,860	909,690	677,044	56.4	57.6	145,840,146	160.32	132,448	116,585	702,860	498,598	30
1.7	1.7	1.3	74,874,562	119.06	43,219	41,788	417,456	267,021	66.4	75.7	58,893,808	141.08	27,836	19,441	211,424	85,930	31
3.2	2.3	2.0	163,469,083	140.98	47,130	39,856	816,206	405,819	70.4	74.4	133,502,683	163.56	29,488	19,528	343,312	139,502	32
5.3	5.0	4.9	304,712,763	157.43	67,924	58,536	1,474,074	974,336	76.2	73.3	260,460,740	176.69	45,042	42,126	461,527	355,764	33
5.4	5.6	5.0	277,292,344	140.24	75,823	64,440	1,387,867	908,382	70.2	66.8	226,593,586	163.27	64,933	61,244	589,378	451,057	34
0.1	0.1	0.1	1,596,055	67.78	1,446	1,200	6,903	4,838	29.3	24.9	1,108,719	160.61	2,932	2,640	16,644	14,586	35
0.5	0.5	0.5	15,833,881	88.82	10,069	8,369	69,586	45,126	39.0	35.0	12,447,732	178.88	15,639	13,485	108,689	83,677	36
(1)	(1)	(1)	6,615	161.34	3	5	19	79	46.3	47.9	4,515	237.63	3	5	22	86	37
1.4	1.5	1.4	52,617,564	104.57	31,206	28,817	227,814	208,814	45.3	55.0	38,399,867	168.56	71,229	54,184	275,366	171,033	38
0.7	0.8	0.8	24,154,148	98.96	22,275	22,627	113,752	134,797	46.6	61.8	17,425,717	153.19	38,896	27,991	130,326	83,179	39
0.6	0.6	0.5	15,938,024	71.04	30,414	22,645	81,345	70,960	36.3	53.6	10,244,698	125.94	61,644	27,452	143,015	61,400	40
0.3	0.2	0.2	8,346,652	76.47	11,315	7,714	46,225	32,191	42.4	59.0	5,376,092	116.30	22,258	8,364	62,924	22,411	41
0.9	0.8	0.7	23,859,922	76.09	32,235	28,035	155,609	147,666	49.6	77.1	15,878,037	102.04	44,448	15,299	157,957	43,948	42
1.0	0.6	0.6	28,111,993	76.43	10,095	7,350	227,169	131,328	61.8	83.8	22,263,332	98.00	10,448	2,266	140,640	25,390	43
2.3	2.5	2.3	81,379,694	97.77	57,774	51,179	386,313	336,972	46.4	53.1	56,893,172	147.27	123,254	95,352	446,071	297,350	44
1.9	2.1	1.9	55,195,830	81.29	53,954	48,698	273,554	257,884	40.3	50.2	35,225,067	128.77	117,015	84,377	405,470	255,974	45
1.2	1.1	0.9	33,985,850	77.37	34,886	26,167	170,292	150,673	38.8	59.1	18,745,534	110.08	63,955	25,642	268,980	104,083	46
1.3	1.0	0.9	32,696,228	69.99	41,818	30,759	174,184	149,116	37.3	58.9	18,042,976	103.59	72,784	27,217	292,990	104,101	47
1.1	1.4	1.3	31,894,042	76.87	36,536	38,528	151,790	192,981	36.6	55.8	17,354,585	114.33	71,039	48,393	263,122	152,625	48
1.0	0.8	0.7	27,007,011	73.86	20,269	16,518	131,681	111,243	36.0	57.7	13,665,389	103.78	37,325	15,201	233,954	81,457	49
3.4	4.1	3.6	133,196,113	106.72	56,251	53,976	618,492	532,148	49.6	53.9	84,467,281	136.57	78,185	66,299	629,637	454,368	50
9.5	10.8	12.4	361,048,359	104.58	93,472	91,189	1,460,222	1,604,062	42.3	47.3	197,570,296	135.30	164,543	133,002	1,992,098	1,786,777	51
2.6	2.0	1.3	115,514,702	120.86	21,031	15,571	616,503	287,368	64.5	80.0	89,244,564	144.76	15,859	7,443	339,274	71,890	52
1.2	1.0	0.9	59,904,808	135.67	21,851	17,287	346,495	194,681	78.5	80.8	53,527,012	154.48	14,218	10,138	95,039	46,250	53
1.2	1.1	1.3	58,641,989	133.72	7,911	7,598	333,058	276,084	75.9	80.6	49,743,997	149.36	4,993	3,565	105,497	66,309	54
3.0	2.6	2.3	164,983,984	151.36	22,013	18,407	821,569	483,716	75.4	75.8	142,411,564	173.34	17,747	13,507	268,423	154,690	55
1.5	1.5	1.8	60,755,675	112.72	7,203	7,210	285,056	227,969	52.9	45.5	38,256,428	134.21	8,719	7,794	253,945	272,655	56
1.1	1.0	1.3	49,816,257	129.01	3,528	5,354	274,004	258,642	71.0	71.4	41,105,158	150.02	3,188	3,119	112,140	103,683	57
0.6	0.6	0.6	30,393,557	130.56	10,170	8,482	167,592	117,847	72.0	78.4	25,822,098	154.08	7,742	5,390	65,202	32,520	58
0.4	0.4	0.4	21,510,184	132.49	1,790	1,677	125,923	94,344	77.6	87.7	18,579,806	147.55	1,213	878	36,428	13,186	59
1.0	1.0	0.8	41,058,671	112.65	23,827	21,538	227,361	147,337	62.4	65.2	34,597,122	152.17	19,501	14,701	137,107	78,581	60
1.3	1.1	1.1	53,316,384	115.65	20,582	18,441	307,249	236,859	66.6	77.3	44,674,511	145.40	17,474	11,854	153,763	69,659	61
4.7	3.3	3.3	229,975,805	135.96	27,957	18,978	1,168,627	616,982	69.1	67.7	208,131,887	178.10	29,542	19,925	522,866	294,863	62

Table 46.—LIVESTOCK SALES—FARMS REPORTING AND NUMBER OF SPECIFIED KINDS

	Region, division, and State	Calves sold alive—Continued		Hogs and pigs sold alive													
		Dollars, 1949		Farms reporting								Number				Dollars, 1949	
		Total	Average per head	1949	1944	1939	Percent of all farms			Percent of farms reporting hogs and pigs on hand			1949	1944	1939	Percent distribution		Total	Average per head
							1949	1944	1939	1949	1944	1939				1949	1944		
1	U.S.	923,312,930	59.09	2,097,807	2,104,170	1,842,704	39.0	35.9	30.2	69.7	63.5	48.9	65,511,711	68,122,231	49,192,047	100.0	100.0	2,385,736,994	36.42
2	The North..	421,780,089	52.93	1,171,642	1,296,845	1,182,861	51.7	52.2	45.8	94.0	92.5	76.1	52,119,145	54,275,229	38,605,057	79.6	79.7	2,026,740,479	38.89
3	The South..	361,754,972	64.97	835,684	693,198	571,453	31.5	24.1	19.0	50.8	39.3	28.0	11,205,324	10,487,612	8,181,877	17.1	15.4	284,827,758	25.42
4	The West...	139,777,869	66.89	90,481	114,127	88,390	19.6	23.1	17.3	74.9	76.7	52.0	2,187,242	3,359,390	2,405,113	3.3	4.9	74,168,757	33.91
	Geo. Div.																		
5	N.E....	5,202,457	15.26	7,917	11,930	8,190	7.7	7.9	6.1	48.5	35.7	33.6	168,186	195,018	149,555	0.3	0.3	4,867,749	28.94
6	M.A....	25,656,192	21.44	60,934	66,926	51,222	20.5	19.3	14.7	65.5	47.4	39.5	1,072,057	1,109,953	749,532	1.6	1.6	32,275,965	30.11
7	E.N.C...	116,933,891	40.74	468,552	519,696	494,656	52.9	54.5	49.2	94.6	96.1	77.4	20,055,045	21,275,685	15,639,699	30.6	31.2	767,822,321	38.29
8	W.N.C...	273,987,549	76.94	634,239	698,293	628,793	64.5	67.7	57.7	98.9	101.6	82.6	30,823,857	31,694,573	22,066,271	47.1	46.5	1,221,774,444	39.64
9	S.A....	47,316,145	45.69	274,447	203,755	171,680	28.6	19.5	16.8	43.2	30.4	24.7	3,777,213	3,249,684	2,492,534	5.8	4.8	89,103,920	23.59
10	E.S.C...	74,350,853	52.60	315,120	243,499	204,778	34.5	25.4	20.0	52.6	40.6	28.4	4,316,851	3,708,883	2,921,857	6.6	5.4	115,147,008	26.67
11	W.S.C...	240,087,974	76.98	246,117	245,944	194,995	31.5	28.0	20.2	60.0	49.8	31.1	3,111,260	3,529,045	2,767,486	4.7	5.2	80,576,830	25.90
12	Mt.....	102,830,529	80.59	56,779	73,234	50,273	29.1	34.5	21.5	79.1	80.9	48.8	1,134,910	1,850,294	1,095,971	1.7	2.7	37,693,342	33.21
13	Pac.....	36,947,340	45.40	33,702	40,893	38,117	12.6	14.5	13.8	68.7	70.2	56.9	1,052,332	1,509,096	1,309,142	1.6	2.2	36,475,415	34.66
	N.E.																		
14	Maine...	923,421	19.23	3,013	4,366	3,899	9.9	10.3	10.0	47.9	36.3	36.4	28,292	38,513	31,594	(1)	0.1	637,100	22.52
15	N.H....	495,471	17.19	1,109	1,843	824	8.3	9.8	5.0	51.2	42.9	28.2	15,152	21,217	10,795	(1)	(1)	361,180	23.84
16	Vt.....	1,720,796	12.16	1,430	2,239	1,760	7.5	8.5	7.5	43.1	34.1	34.6	15,777	21,759	19,228	(1)	(1)	302,277	19.16
17	Mass....	1,062,198	17.21	1,525	2,120	1,055	6.9	5.7	3.3	55.6	35.6	31.4	83,749	79,775	71,989	0.1	0.1	2,764,855	33.01
18	R.I....	135,916	17.90	144	252	126	5.5	7.0	4.2	53.9	36.2	34.9	3,862	8,266	3,638	(1)	(1)	148,291	38.40
19	Conn....	864,655	16.25	696	1,110	526	4.5	5.0	2.5	45.0	28.4	27.5	21,354	25,488	12,311	(1)	(1)	654,046	30.63
	M.A.																		
20	N.Y....	12,304,928	17.72	14,725	18,530	14,406	11.8	12.4	9.4	58.5	39.2	34.7	193,217	230,690	178,942	0.3	0.3	5,164,577	26.73
21	N.J....	1,872,419	24.60	2,804	3,374	2,158	11.3	12.9	8.4	63.2	46.6	40.0	268,254	222,374	115,728	0.4	0.3	9,076,253	33.83
22	Pa.....	11,478,845	26.94	43,405	45,022	34,658	29.5	26.2	20.5	68.4	52.0	41.9	610,586	656,889	454,862	0.9	1.0	18,035,135	29.54
	E.N.C.																		
23	Ohio....	19,265,912	41.35	100,296	108,787	108,051	50.3	49.3	46.2	90.9	91.8	74.7	3,801,149	4,150,062	3,509,567	5.8	6.1	140,239,874	36.89
24	Ind.....	20,377,431	54.01	106,813	110,487	112,181	64.1	62.8	60.8	97.7	99.1	83.6	5,535,815	5,656,284	4,318,183	8.5	8.3	214,336,269	38.72
25	Ill.....	33,206,547	61.46	133,384	141,950	132,220	68.3	69.5	61.9	98.0	99.1	81.7	7,285,358	7,588,848	4,894,109	11.1	11.1	290,653,103	39.90
26	Mich....	12,415,349	33.43	48,643	59,486	55,907	31.3	33.9	29.8	86.8	84.6	63.0	906,878	1,095,282	884,102	1.4	1.6	30,859,998	34.03
27	Wis.....	31,668,652	28.39	79,416	98,986	86,297	47.1	55.7	46.2	95.3	101.6	78.5	2,525,845	2,785,209	2,033,738	3.9	4.1	91,733,077	36.32
	W.N.C.																		
28	Minn....	27,219,395	45.22	110,946	125,291	117,480	61.9	66.3	59.5	100.2	103.8	87.2	4,666,531	4,924,389	3,666,255	7.1	7.2	188,615,726	40.42
29	Iowa....	55,357,344	85.09	172,506	173,919	167,342	84.9	83.2	78.4	101.2	102.4	92.2	14,297,684	13,301,796	9,334,232	21.8	19.5	587,482,147	41.09
30	Mo.....	50,512,875	71.87	139,343	142,034	136,208	60.6	58.5	53.2	93.8	96.1	74.2	4,541,284	4,702,427	3,512,245	6.9	6.9	162,353,795	35.75
31	N.Dak...	15,980,754	75.59	30,492	45,216	26,404	46.6	65.0	35.7	94.1	99.0	58.1	543,140	910,507	349,413	0.8	1.3	19,425,208	35.76
32	S.Dak...	29,966,400	87.29	45,714	49,268	40,887	68.8	71.7	56.4	104.5	101.4	82.1	2,020,870	2,067,184	1,264,729	3.1	3.0	80,763,025	39.96
33	Nebr....	44,252,023	95.88	71,840	83,075	73,245	67.0	74.3	60.5	100.7	105.4	88.6	3,106,186	3,637,802	2,409,272	4.7	5.3	125,212,081	40.31
34	Kans....	50,698,758	86.02	63,398	79,490	67,227	48.3	56.3	43.0	98.7	104.9	80.5	1,648,162	2,150,468	1,530,125	2.5	3.2	57,922,462	35.14
	S.A.																		
35	Del.....	487,336	29.28	2,381	2,186	1,527	32.0	23.5	17.0	60.9	50.1	31.6	40,667	32,093	20,415	0.1	(1)	999,314	24.57
36	Md.....	3,386,149	31.15	11,573	11,045	8,848	32.1	26.8	21.0	58.7	51.0	38.4	232,085	234,640	156,405	0.4	0.3	6,444,475	27.77
37	D.C....	2,100	95.45	3	2	2	10.7	5.0	3.1	100.0	25.0	22.2	860	11	38	(1)	(1)	33,014	38.39
38	Va.....	14,217,697	51.63	44,029	40,262	32,066	29.2	23.3	18.3	42.5	40.1	27.8	681,563	695,897	477,687	1.0	1.0	17,471,640	25.63
39	W.Va....	6,728,431	51.63	18,074	17,148	12,821	22.2	17.6	12.9	41.2	35.7	22.1	184,017	172,809	131,118	0.3	0.3	3,805,075	20.68
40	N.C....	5,693,326	39.81	70,496	45,272	37,277	24.4	15.8	13.4	34.7	23.4	19.4	749,814	562,851	444,584	1.1	0.8	17,521,087	23.37
41	S.C....	2,970,560	47.21	34,228	20,727	18,434	24.6	14.0	13.4	35.5	19.2	17.7	378,054	271,930	249,539	0.6	0.4	9,101,699	24.08
42	Ga.....	7,981,885	50.53	74,958	51,409	48,501	37.8	22.8	22.5	54.1	31.9	29.4	1,123,955	896,526	752,918	1.7	1.3	25,532,219	22.72
43	Fla.....	5,848,661	41.59	18,705	15,704	12,204	32.9	25.7	19.6	71.2	49.6	38.0	386,198	382,927	259,830	0.6	0.6	8,195,397	21.22
	E.S.C.																		
44	Ky.....	24,486,522	54.89	91,796	77,575	72,330	42.0	32.5	28.6	70.2	64.1	44.2	1,633,240	1,479,658	1,223,242	2.5	2.2	49,371,782	30.23
45	Tenn....	19,970,763	49.25	91,945	80,942	75,972	39.7	34.5	30.7	61.0	57.9	43.6	1,359,822	1,315,040	1,165,791	2.1	1.9	36,534,635	26.87
46	Ala.....	15,240,316	56.66	70,127	52,975	34,559	33.2	23.7	14.9	47.5	33.7	20.1	784,365	582,796	336,522	1.2	0.9	17,980,321	22.92
47	Miss....	14,653,252	50.01	61,252	32,007	21,917	24.4	12.1	7.5	36.1	17.7	10.4	539,424	331,389	196,302	0.8	0.5	11,260,270	20.87
	W.S.C.																		
48	Ark.....	14,539,457	55.26	60,945	52,074	40,932	33.4	26.2	18.9	58.8	47.3	27.5	686,728	646,808	522,784	1.0	0.9	14,845,660	21.62
49	La.....	13,341,622	57.03	32,629	19,375	13,497	26.3	15.0	9.0	41.4	21.1	12.4	335,191	187,832	132,322	0.5	0.3	7,326,063	21.86
50	Okla....	48,728,832	77.39	59,413	67,064	59,170	41.8	40.7	32.9	80.0	75.7	50.8	886,177	1,078,288	919,325	1.4	1.6	24,112,323	27.21
51	Tex.....	163,478,063	82.06	93,130	107,431	81,396	28.1	27.9	19.5	60.6	52.9	32.3	1,203,164	1,616,117	1,193,055	1.8	2.4	34,292,784	28.50
	Mt.																		
52	Mont....	26,270,138	77.43	10,103	15,030	6,244	28.8	39.8	14.9	90.3	92.2	38.1	196,674	378,527	114,652	0.3	0.6	6,714,498	34.14
53	Idaho...	6,377,796	67.11	13,082	18,381	17,475	32.5	44.3	40.0	93.6	101.1	69.6	257,325	492,659	430,915	0.4	0.7	8,620,298	33.50
54	Wyo.....	8,897,992	84.34	3,959	4,545	3,036	31.4	34.8	20.2	84.2	84.2	45.9	84,175	112,805	65,069	0.1	0.2	2,730,828	32.44
55	Colo....	22,572,420	84.09	16,506	19,226	12,941	36.2	40.4	25.2	86.1	89.6	52.8	382,804	524,997	299,333	0.6	0.8	12,952,494	33.84
56	N.Mex...	22,499,247	88.60	4,182	4,977	3,195	17.7	16.8	9.4	42.3	37.3	24.4	64,210	88,307	51,091	0.1	0.1	1,854,381	28.88
57	Ariz....	8,711,099	77.68	956	1,025	859	9.2	7.8	4.7	51.1	43.2	33.3	26,094	42,393	32,093	(1)	0.1	837,391	32.09
58	Utah....	4,571,459	70.11	7,189	9,155	5,790	29.7	34.8	22.8	72.8	75.5	43.2	99,744	173,968	83,548	0.2	0.3	3,211,107	32.19
59	Nev.....	2,930,378	80.44	802	895	733	25.8	26.1	20.5	71.2	64.1	51.4	23,884	36,638	19,270	(1)	0.1	772,345	32.34
	Pac.																		
60	Wash....	6,461,549	47.13	9,957	15,142	12,959	14.3	19.0	15.9	69.5	74.3	53.4	184,006	377,162	284,861	0.3	0.6	6,182,542	33.60
61	Oreg....	8,641,873	56.20	11,655	15,015	14,636	19.5	23.8	23.7	78.1	79.9	64.7	231,425	379,681	344,218	0.4	0.6	7,670,945	33.15
62	Calif...	21,843,918	41.78	12,090	10,736	10,522	8.8	7.7	7.9	61.1	56.3	52.4	636,901	752,253	680,063	1.0	1.1	22,621,928	35.52

[1] 0.05 percent or less.

OF ANIMALS SOLD ALIVE, BY DIVISIONS AND STATES: 1949, 1944, AND 1939—Continued

Sheep and lambs sold alive																	Horses and mules sold alive, 1949				
Farms reporting									Number						Dollars, 1949				Dollars		
1949	1944	1939	Percent of all farms			Percent of farms reporting sheep and lambs on hand			1949	1944	1939	Percent distribution			Total	Average per head	Farms reporting	Number	Total	Average per head	
			1949	1944	1939	1949	1944	1939				1949	1944	1939							
271,552	332,449	386,381	5.0	5.7	6.3	84.8	72.7	66.1	20,003,070	28,734,601	28,636,721	100.0	100.0	100.0	341,304,479	17.06	256,149	621,897	39,955,188	64.25	1
178,195	225,165	247,553	7.9	9.1	9.6	88.2	73.7	63.8	6,743,531	9,307,186	9,057,393	33.7	32.4	31.6	124,955,437	18.53	132,797	337,003	16,918,214	50.20	2
64,597	73,303	96,860	2.4	2.5	3.2	83.5	71.3	69.6	4,690,480	6,108,395	6,751,433	23.4	21.3	23.6	68,855,923	14.68	99,519	195,883	18,736,219	95.65	3
28,760	33,981	41,968	6.2	6.9	8.2	70.2	69.9	72.5	8,569,059	13,319,020	12,827,895	42.8	46.4	44.8	147,493,119	17.21	23,833	89,011	4,300,755	48.32	4
2,038	2,104	2,472	2.0	1.4	1.8	51.7	39.8	45.4	26,077	29,557	33,778	0.1	0.1	0.1	379,653	14.56	4,093	9,559	635,669	66.50	5
9,089	9,928	13,306	3.1	2.9	3.8	69.8	55.8	64.4	214,960	263,849	351,787	1.1	0.9	1.2	3,580,228	16.66	14,311	32,080	2,853,410	88.95	6
76,689	92,406	103,367	8.7	9.7	10.3	85.3	71.4	63.7	1,964,970	2,529,649	3,035,745	9.8	8.8	10.6	35,886,412	18.26	43,114	103,410	5,754,186	55.64	7
90,379	120,727	128,408	9.2	11.7	11.8	95.1	78.8	64.4	4,537,524	6,484,131	5,636,083	22.7	22.6	19.7	85,109,144	18.76	71,279	191,954	7,674,949	39.98	8
20,449	23,586	30,398	2.1	2.3	3.0	84.0	79.5	73.0	466,524	531,821	687,713	2.3	1.9	2.4	8,376,233	17.95	26,654	46,976	5,235,111	111.44	9
21,768	28,004	34,307	2.4	2.9	3.4	92.0	81.5	70.9	786,235	967,569	1,073,427	3.9	3.4	3.7	14,407,934	18.33	40,880	77,482	9,827,026	126.83	10
22,380	21,713	32,155	2.9	2.5	3.3	76.1	56.0	65.4	3,437,721	4,609,005	4,990,293	17.2	16.0	17.4	46,071,756	13.40	31,985	71,425	3,674,082	51.44	11
18,241	22,676	29,425	9.4	10.7	12.6	75.2	75.1	74.3	6,576,758	10,551,031	9,477,655	32.9	36.7	33.1	110,822,828	16.85	15,073	60,675	2,162,169	35.64	12
10,519	11,305	12,543	3.9	4.0	4.5	62.9	61.4	68.5	1,992,301	2,767,989	3,350,240	10.0	9.6	11.7	36,670,291	18.41	8,760	28,336	2,138,586	75.47	13
850	1,120	1,388	2.8	2.7	3.6	59.3	41.7	45.6	10,982	14,810	17,153	0.1	0.1	0.1	157,604	14.35	1,239	3,068	210,989	68.77	14
245	237	244	1.8	1.3	1.5	50.1	38.2	43.3	2,879	3,535	3,386	(1)	(1)	(1)	41,297	14.34	529	1,259	71,780	57.01	15
353	335	538	1.9	1.3	2.3	60.7	42.2	52.8	5,054	6,137	8,327	(1)	(1)	(1)	71,501	14.15	1,304	2,722	151,582	55.69	16
286	209	142	1.3	0.6	0.4	39.5	37.5	31.2	3,362	2,507	2,158	(1)	(1)	(1)	49,732	14.79	522	1,089	87,812	80.64	17
59	47	26	2.3	1.3	0.9	43.1	35.3	36.1	761	522	427	(1)	(1)	(1)	11,480	15.09	38	134	8,070	60.22	18
245	156	134	1.6	0.7	0.6	42.5	31.5	46.4	3,039	2,046	2,327	(1)	(1)	(1)	48,039	15.81	461	1,287	105,436	81.92	19
3,101	4,169	6,124	2.5	2.8	4.0	71.8	57.6	69.6	98,499	140,976	185,755	0.5	0.5	0.6	1,761,566	17.88	6,709	14,622	888,481	60.76	20
311	213	145	1.3	0.8	0.6	43.1	37.8	38.7	4,982	6,495	3,063	(1)	(1)	(1)	94,244	18.92	529	1,199	378,866	315.98	21
5,677	5,546	7,037	3.9	3.2	4.2	71.2	55.6	61.3	111,479	116,378	162,969	0.6	0.4	0.6	1,724,418	15.47	7,073	16,259	1,586,063	97.55	22
27,246	32,112	39,549	13.7	14.6	16.9	86.3	71.6	70.7	679,317	855,337	1,137,903	3.4	3.0	4.0	11,537,283	16.98	7,745	20,760	1,457,058	70.19	23
16,114	18,478	19,853	9.7	10.5	10.8	88.7	72.3	62.2	399,931	437,436	477,614	2.0	1.5	1.7	7,552,974	18.89	6,487	15,057	960,254	63.77	24
17,492	17,530	16,421	9.0	8.6	7.7	82.8	67.3	52.5	464,721	514,954	538,522	2.3	1.8	1.9	9,077,610	19.53	10,415	29,349	1,519,991	51.79	25
8,092	12,773	17,226	5.2	7.3	9.2	88.1	76.5	68.8	246,506	422,346	619,406	1.2	1.5	2.2	4,522,551	18.35	6,429	13,432	667,963	49.73	26
7,745	11,513	10,318	4.6	6.5	5.5	78.3	71.1	57.3	174,495	299,576	262,300	0.9	1.0	0.9	3,195,994	18.32	12,038	24,812	1,148,920	46.31	27
17,432	23,033	22,135	9.7	12.2	11.2	92.0	76.1	61.4	578,746	863,069	724,186	2.9	3.0	2.5	10,887,963	18.81	11,677	25,518	981,476	38.46	28
22,067	23,814	25,866	10.9	11.4	12.1	94.7	71.1	58.4	873,428	1,165,891	1,129,209	4.4	4.1	3.9	16,844,313	19.29	15,341	39,374	1,801,886	45.76	29
25,239	34,957	42,276	11.0	14.4	16.5	99.4	84.1	73.9	824,918	1,034,303	1,017,313	4.1	3.6	3.6	14,345,421	17.39	17,523	44,069	1,973,505	44.78	30
6,067	10,479	10,932	9.3	15.1	14.8	95.3	87.7	68.3	329,295	627,325	457,283	1.6	2.2	1.6	5,541,553	16.83	4,094	12,071	385,516	31.94	31
9,353	14,488	13,516	14.1	21.1	18.7	97.2	83.3	65.7	789,393	1,293,624	831,795	3.9	4.5	2.9	13,981,045	17.71	5,936	18,840	525,230	27.88	32
3,013	4,997	4,940	2.8	4.5	4.1	87.2	76.1	50.8	591,993	949,770	1,011,636	3.0	3.3	3.5	12,424,969	20.99	7,948	23,600	867,561	36.76	33
7,208	8,959	8,743	5.5	6.3	5.6	90.7	75.0	56.2	549,751	550,149	464,661	2.7	1.9	1.6	11,083,880	20.16	8,760	28,482	1,139,775	40.02	34
58	43	39	0.8	0.5	0.4	63.0	52.4	45.9	1,111	956	557	(1)	(1)	(1)	19,136	17.22	343	717	104,086	145.17	35
1,196	1,368	1,905	3.3	3.3	4.5	79.3	71.6	72.4	21,629	29,177	36,071	0.1	0.1	0.1	403,843	18.67	1,866	4,058	836,858	206.22	36
.....	1	.....	....	2.5	....	....	....	....	.....	4	.....	.....	(1)	.....	.....	.....	.....	.....	.....	.....	37
7,910	8,815	11,000	5.2	5.1	6.3	87.5	83.1	77.2	220,672	241,627	282,869	1.1	0.8	1.0	4,268,011	19.34	5,056	10,554	1,456,431	138.00	38
9,254	11,026	14,873	11.4	11.3	15.0	89.1	83.8	79.3	197,559	228,798	324,066	1.0	0.8	1.1	3,279,022	16.60	3,180	5,288	367,740	69.54	39
1,593	1,649	1,949	0.6	0.6	0.7	68.7	62.6	48.9	19,078	20,413	23,655	0.1	0.1	0.1	333,879	17.50	6,732	10,660	1,002,291	94.02	40
114	208	179	0.1	0.1	0.1	38.5	56.8	28.6	1,155	2,471	2,889	(1)	(1)	(1)	15,151	13.12	2,308	4,299	437,846	101.85	41
249	400	346	0.1	0.2	0.2	45.2	55.8	32.0	3,734	5,634	7,596	(1)	(1)	(1)	43,916	11.76	5,934	9,551	843,672	88.33	42
75	76	107	0.1	0.1	0.2	51.4	43.2	43.0	1,586	2,741	10,010	(1)	(1)	(1)	13,275	8.37	1,235	1,849	186,187	100.70	43
13,551	17,748	22,925	6.2	7.4	9.1	96.9	86.3	76.1	556,672	700,793	794,231	2.8	2.4	2.8	10,551,357	18.95	12,067	24,483	5,858,088	239.27	44
7,054	9,172	10,209	3.0	3.9	4.1	92.1	80.1	66.2	194,646	235,829	235,453	1.0	0.8	0.8	3,440,632	17.68	13,528	26,474	2,120,505	80.10	45
399	533	444	0.2	0.2	0.2	58.9	61.8	40.4	8,860	8,899	15,241	(1)	(1)	0.1	131,521	14.84	7,875	12,793	976,957	76.37	46
764	551	729	0.3	0.2	0.3	57.1	37.7	41.8	26,057	22,048	28,502	0.1	0.1	0.1	284,424	10.92	7,410	13,732	871,476	63.46	47
1,191	2,236	2,870	0.7	1.1	1.3	79.9	73.4	62.1	26,581	44,205	55,079	0.1	0.2	0.2	370,891	13.95	8,857	17,283	851,085	49.24	48
950	709	1,090	0.8	0.5	0.7	35.2	27.3	33.0	30,745	22,009	57,937	0.2	0.1	0.2	271,079	8.82	3,112	5,973	313,582	52.50	49
2,647	3,183	4,761	1.9	1.9	2.6	87.6	65.8	62.9	98,407	134,638	223,166	0.5	0.5	0.8	1,713,324	17.41	8,644	19,883	963,853	48.48	50
17,592	15,585	23,434	5.3	4.0	5.6	79.3	55.1	69.5	3,281,988	4,408,153	4,654,111	16.4	15.3	16.3	43,716,462	13.32	11,372	28,286	1,545,562	54.64	51
3,016	4,759	4,493	8.6	12.6	10.7	84.4	85.6	69.3	1,219,512	2,699,809	1,987,039	6.1	9.4	6.9	18,712,330	15.34	2,713	14,774	407,235	27.56	52
3,282	4,038	4,891	8.1	9.7	11.2	72.1	75.8	69.9	990,809	1,298,821	1,346,568	5.0	4.5	4.7	18,479,694	18.65	3,815	10,436	381,893	36.59	53
2,566	3,204	3,171	20.3	24.5	21.1	85.7	86.2	74.9	1,147,512	2,010,458	2,034,220	5.7	7.0	7.1	17,697,487	15.42	1,327	6,985	234,862	33.62	54
4,209	4,350	3,537	9.2	9.1	6.9	85.9	77.9	68.3	1,533,208	2,113,549	1,767,701	7.7	7.4	6.2	28,842,893	18.81	3,577	12,877	543,409	42.20	55
2,204	3,019	5,109	9.3	10.2	15.0	67.5	68.2	81.9	603,014	826,006	753,994	3.0	2.9	2.6	8,742,954	14.50	1,005	4,313	139,720	32.40	56
186	180	4,851	1.8	1.4	26.3	45.3	43.9	88.5	149,758	218,237	287,485	0.7	0.8	1.0	2,737,610	18.28	601	4,211	195,918	46.53	57
2,414	2,768	3,022	10.0	10.5	11.9	61.8	61.8	69.8	771,394	1,106,727	1,030,406	3.9	3.9	3.6	12,949,164	16.79	1,708	4,346	174,032	40.04	58
364	358	351	11.7	10.4	9.8	56.3	52.3	52.9	161,551	277,424	270,242	0.8	1.0	0.9	2,660,696	16.47	327	2,733	85,100	31.14	59
1,329	1,623	1,729	1.9	2.0	2.1	55.7	58.1	55.6	241,950	466,155	472,358	1.2	1.6	1.6	4,335,419	17.92	2,646	8,450	390,588	46.22	60
4,752	5,328	6,232	7.9	8.4	10.1	74.3	67.7	74.3	472,004	769,405	1,300,097	2.4	2.7	4.5	7,872,411	16.68	2,754	9,038	393,171	43.50	61
4,438	4,354	4,582	3.2	3.1	3.5	55.9	56.1	67.3	1,278,347	1,532,429	1,577,785	6.4	5.3	5.5	24,462,461	19.14	3,360	10,848	1,354,827	124.89	62

Table 47.—FARM SLAUGHTER—FARMS REPORTING AND NUMBER OF SPECIFIED

	Region, division, and State	Farms reporting any cattle, hogs, or sheep butchered				Cattle and/or calves butchered												Cattle butchered, excluding calves	
						Farms reporting						Number						Farms reporting	
		1949[1]	1939	Percent of all farms		1949	1939	1919	Percent of all farms			1949	1944	1939	1929	1919	1909	1949	1944
				1949	1939				1949	1939	1919								
1	U.S.....	3,339,774	4,186,393	62.1	68.7	960,487	646,588	887,611	17.8	10.6	13.8	1,267,214	1,528,230	1,213,565	799,991	1,904,581	2,540,240	461,302	686,068
2	The North..	1,379,717	1,736,668	60.8	67.3	632,062	444,609	578,196	27.9	17.2	20.9	785,066	953,827	712,429	449,884	1,152,867	1,600,594	360,217	533,964
3	The South..	1,751,989	2,217,354	66.1	73.7	190,868	99,115	202,329	7.2	3.3	6.3	259,063	301,378	230,415	159,148	421,537	564,731	33,250	73,272
4	The West...	208,068	232,371	45.1	45.6	137,557	102,864	107,086	29.8	20.2	22.4	223,085	273,025	270,721	190,959	330,177	374,915	67,835	78,832
	Geo. Div.																		
5	N.E.....	34,261	41,903	33.2	31.0	15,529	13,638	25,732	15.0	10.1	16.4	26,105	38,405	41,753	31,853	81,512	177,377	9,397	13,025
6	M.A.....	146,149	191,022	49.3	54.9	60,194	53,997	98,191	20.3	15.5	23.1	84,274	124,041	129,958	96,332	272,534	456,396	46,187	61,581
7	E.N.C...	529,198	692,607	59.8	68.8	233,931	161,979	194,105	26.4	16.1	17.9	292,614	370,183	255,938	155,902	411,392	503,340	147,734	215,128
8	W.N.C...	670,109	811,136	68.2	74.4	322,408	214,995	260,168	32.8	19.7	23.7	382,073	421,198	284,780	165,797	387,429	463,481	156,899	244,230
9	S.A.....	674,019	772,107	70.3	75.7	50,473	29,709	74,558	5.3	2.9	6.4	68,462	102,221	80,129	61,099	167,743	216,555	18,638	32,628
10	E.S.C...	633,234	773,375	69.4	75.6	34,961	14,547	49,669	3.8	1.4	4.7	44,488	54,915	33,113	24,846	98,936	157,569	6,778	16,111
11	W.S.C...	444,736	671,872	57.0	69.7	105,434	54,859	78,102	13.5	5.7	7.8	146,113	144,242	117,173	73,203	154,858	190,607	7,834	24,533
12	Mt.....	110,524	139,936	56.7	59.9	66,973	54,017	62,158	34.4	23.1	25.5	106,255	126,214	124,044	88,605	153,760	153,685	33,868	40,968
13	Pac.....	97,544	92,435	36.6	33.5	70,584	48,847	44,928	26.5	17.7	19.2	116,830	146,811	146,677	102,354	176,417	221,230	33,967	37,864
	N.E.																		
14	Maine...	11,864	16,629	39.1	42.7	4,880	5,182	10,357	16.1	13.3	21.5	8,140	12,426	17,099	9,446	35,660	46,151	2,324	3,720
15	N.H.....	4,745	5,141	35.4	31.1	1,926	1,322	3,135	14.4	8.0	15.3	3,103	4,180	4,216	2,974	8,965	19,766	1,204	1,512
16	Vt.....	8,527	10,990	44.8	46.6	4,333	4,703	7,291	22.8	19.9	25.1	6,309	10,126	9,988	14,487	18,351	60,207	3,379	4,889
17	Mass....	4,575	4,766	20.6	14.9	1,986	1,317	2,553	8.9	4.1	8.0	3,878	5,943	5,585	3,123	8,263	27,708	1,171	1,489
18	R.I.....	361	487	13.9	16.2	126	103	231	4.8	3.4	5.7	254	541	850	154	827	7,874	80	120
19	Conn....	4,189	3,890	26.8	18.4	2,278	1,011	2,165	14.6	4.8	9.6	4,421	5,189	4,015	1,669	9,446	15,671	1,239	1,295
	M.A.																		
20	N.Y.....	52,045	74,935	41.6	48.9	21,636	21,702	38,018	17.3	14.2	19.7	31,325	47,528	58,560	45,773	117,746	281,755	15,970	22,227
21	N.J.....	5,587	6,755	22.5	26.1	1,873	928	1,747	7.5	3.6	5.9	3,237	3,658	4,262	1,119	5,924	17,200	1,046	852
22	Pa.....	88,517	109,332	60.3	64.7	36,685	31,367	58,426	25.0	18.6	28.9	49,712	72,855	67,136	49,440	148,864	157,441	29,171	38,502
	E.N.C.																		
23	Ohio....	117,406	157,663	58.9	67.4	50,488	35,285	42,667	25.3	15.1	16.6	59,642	75,371	49,001	28,381	78,074	85,220	36,169	53,841
24	Ind.....	104,606	134,079	62.8	72.7	44,549	25,888	26,830	26.7	14.0	13.1	55,434	61,093	32,886	12,785	42,394	48,853	21,367	34,001
25	Ill.....	132,115	163,975	67.7	76.8	56,815	33,678	34,791	29.1	15.8	14.7	68,783	78,327	48,342	20,296	71,732	119,545	27,266	41,352
26	Mich....	71,194	103,331	45.8	55.1	34,233	28,084	41,377	22.0	15.0	21.1	43,713	65,799	57,149	45,216	117,219	105,515	26,463	38,899
27	Wis.....	103,877	133,559	61.6	71.5	47,846	39,044	48,440	28.4	20.9	25.6	65,042	89,593	68,560	49,224	101,973	144,207	36,469	47,035
	W.N.C.																		
28	Minn....	125,691	151,424	70.2	76.7	62,911	56,792	64,087	35.1	28.8	35.9	78,524	96,171	82,810	42,546	111,276	159,719	40,582	59,397
29	Iowa....	150,356	171,494	74.0	80.4	73,497	54,687	50,516	36.2	25.6	23.7	86,042	99,965	66,502	34,176	67,705	91,689	37,302	63,156
30	Mo.....	152,246	186,489	66.2	72.8	45,634	16,531	28,350	19.8	6.5	10.8	51,327	50,329	21,427	9,858	43,909	40,838	9,767	15,570
31	N.Dak...	46,720	56,712	71.4	76.7	28,509	24,264	29,660	43.6	32.8	38.2	36,148	37,445	35,198	26,472	44,426	45,989	15,141	23,129
32	S.Dak...	44,938	52,314	67.6	72.2	23,810	14,949	22,291	35.8	20.6	29.9	27,660	28,876	18,782	14,522	30,516	35,509	14,994	21,215
33	Nebr....	72,366	90,037	67.5	74.4	40,377	24,926	31,563	37.7	20.6	25.4	46,542	51,288	31,013	20,516	41,350	47,541	21,863	33,314
34	Kans....	77,792	102,666	59.2	65.7	47,670	22,846	33,701	36.3	14.6	20.4	55,830	57,124	29,048	17,707	48,247	42,196	17,250	28,449
	S.A.																		
35	Del.....	4,306	5,926	57.8	65.9	578	219	298	7.8	2.4	2.9	822	687	822	163	1,035	965	399	243
36	Md.....	22,862	27,437	63.3	65.2	4,646	2,123	3,203	12.9	5.0	6.7	6,200	6,130	4,190	2,435	5,948	7,980	3,743	3,534
37	D.C.....	.....	8	.....	12.3	.....	5	4	.....	7.7	2.0	.....	6	68	31	59	36	.....	2
38	Va.....	115,774	139,201	76.7	79.6	6,866	4,646	11,508	4.5	2.7	6.2	8,638	12,519	9,941	6,838	21,328	25,144	4,348	6,027
39	W.Va....	58,531	74,370	71.9	74.9	4,935	4,647	8,498	6.1	4.7	9.7	6,278	12,501	8,728	6,901	16,608	23,861	3,246	6,983
40	N.C.....	219,287	219,838	76.0	79.0	12,662	7,080	17,372	4.4	2.5	6.4	16,474	25,043	17,787	16,566	35,492	50,734	2,415	5,830
41	S.C.....	94,544	105,074	67.8	76.4	6,275	2,728	8,360	4.5	2.0	4.3	8,377	9,727	6,147	6,131	18,029	24,326	828	2,015
42	Ga.....	136,158	171,148	68.7	79.2	11,074	5,236	22,104	5.6	2.4	7.1	14,799	20,878	12,424	11,235	54,926	59,928	2,447	6,323
43	Fla.....	22,557	29,105	39.6	46.8	3,437	3,025	3,211	6.0	4.9	5.9	6,874	14,730	20,022	10,799	14,318	23,581	1,212	1,671
	E.S.C.																		
44	Ky.....	149,389	185,152	68.4	73.2	9,667	2,785	12,293	4.4	1.1	4.5	11,229	11,108	5,455	2,660	19,984	23,557	3,637	5,251
45	Tenn....	162,553	187,633	70.2	75.8	9,492	3,765	13,509	4.1	1.5	5.3	11,833	13,114	8,704	6,310	27,657	43,031	1,790	3,739
46	Ala.....	147,385	183,702	69.7	79.3	8,053	4,067	13,526	3.8	1.8	5.3	11,055	17,138	8,414	8,532	29,300	50,818	710	4,304
47	Miss....	173,907	216,888	69.2	74.5	7,749	3,930	10,341	3.1	1.4	3.8	10,371	13,555	10,540	7,344	21,995	40,163	641	2,817
	W.S.C.																		
48	Ark.....	111,614	155,399	61.2	71.7	8,129	4,412	17,363	4.5	2.0	7.5	10,155	14,251	10,689	9,365	38,468	46,467	809	2,692
49	La.....	75,792	101,440	61.0	67.6	11,574	7,876	9,239	9.3	5.3	6.8	17,890	20,121	19,890	12,049	17,331	28,876	1,178	5,202
50	Okla....	82,128	129,795	57.7	72.2	27,112	11,237	21,933	19.1	6.3	11.4	32,544	32,655	17,845	12,346	37,516	28,788	2,758	5,809
51	Tex.....	175,202	285,238	52.8	68.2	58,619	31,334	29,567	17.7	7.5	6.8	85,524	77,215	68,749	39,443	61,543	86,476	3,089	10,830
	Mt.																		
52	Mont....	21,224	24,056	60.5	57.5	14,383	11,197	15,394	41.0	26.8	26.7	22,814	23,298	26,425	22,061	38,709	28,503	8,703	9,489
53	Idaho...	24,039	27,854	59.7	63.8	16,207	11,979	11,654	40.2	27.4	27.7	21,344	25,196	21,529	12,505	24,119	17,005	8,585	10,310
54	Wyo.....	7,577	10,208	60.1	68.0	4,447	4,382	4,319	35.3	29.2	27.4	7,874	9,307	11,139	7,360	10,802	11,758	2,990	3,531
55	Colo....	24,880	30,044	54.6	58.4	14,229	9,997	13,729	31.2	19.4	22.9	19,028	19,920	18,492	14,430	29,972	38,375	6,577	8,279
56	N.Mex...	12,555	19,244	53.2	56.4	6,013	6,694	6,988	25.5	19.6	23.4	11,041	15,648	16,247	11,861	17,957	19,974	1,160	2,730
57	Ariz....	3,574	9,502	34.3	51.5	2,731	3,600	1,859	26.2	19.5	18.6	9,531	14,697	11,828	6,125	9,628	11,917	1,032	1,239
58	Utah....	15,032	17,016	62.2	67.0	7,770	4,868	7,160	32.1	19.2	27.9	9,937	11,744	10,677	8,301	15,778	13,520	4,190	4,725
59	Nev.....	1,643	2,012	52.8	56.3	1,193	1,300	1,055	38.4	36.4	33.4	4,686	6,404	7,707	5,962	6,795	12,633	631	665
	Pac.																		
60	Wash....	35,220	40,233	50.4	49.3	26,505	23,289	20,471	38.0	28.5	30.9	41,394	59,729	66,154	36,370	71,700	69,325	14,103	18,039
61	Oreg....	30,414	32,157	50.8	52.0	22,259	18,424	17,087	37.2	29.8	34.0	36,457	46,894	54,239	41,312	57,980	65,048	10,814	12,543
62	Calif...	31,910	20,045	23.3	15.1	21,820	7,134	7,370	16.0	5.4	6.3	38,979	40,188	26,284	24,672	46,737	86,857	9,050	7,282

See footnotes at end of table.

KINDS OF ANIMALS BUTCHERED, BY DIVISIONS AND STATES: 1909 TO 1949

Cattle butchered, excluding calves—Continued								Calves butchered										
Farms reporting—Continued			Number					Farms reporting					Number					
1939	1929	1909	1949	1944	1939	1929	1909	1949	1944	1939	1929	1909	1949	1944	1939	1929	1909	
373,981	180,456	593,285	557,419	917,990	580,867	342,938	1,408,640	536,064	412,661	308,706	183,266	268,508	709,795	610,240	632,698	457,053	1,131,600	1
287,785	134,677	405,514	412,774	636,388	379,257	192,810	767,966	296,960	233,553	178,945	115,805	184,934	372,292	317,439	333,172	257,074	832,628	2
36,051	23,436	147,444	43,215	139,696	96,690	83,373	439,863	160,779	112,235	66,830	30,045	49,803	215,848	161,682	133,725	75,775	124,868	3
50,145	22,343	40,327	101,430	141,906	104,920	66,755	200,811	78,325	66,873	62,931	37,416	33,771	121,655	131,119	165,801	124,204	174,104	4
8,342	5,053	17,034	12,553	22,561	16,989	9,898	75,679	7,792	7,528	7,078	4,672	10,831	13,552	15,844	24,764	21,955	101,698	5
38,568	25,393	73,112	53,697	84,235	59,821	38,968	160,473	18,799	18,133	20,489	15,492	41,624	30,577	39,806	70,137	57,364	295,923	6
106,600	39,236	117,930	167,126	251,912	136,426	60,535	214,287	96,642	84,851	63,578	39,063	69,197	125,488	118,271	119,512	95,367	289,053	7
134,275	64,995	197,438	179,398	277,680	166,021	83,409	317,527	173,727	123,041	87,800	56,578	63,282	202,675	143,518	118,759	82,388	145,954	8
15,878	9,166	52,793	23,999	65,109	44,643	36,257	158,646	33,240	23,098	15,412	7,433	21,589	44,463	37,112	35,486	24,842	57,909	9
5,313	3,391	47,191	8,560	26,372	13,923	13,012	129,846	28,686	20,963	9,736	4,259	12,518	35,928	28,543	19,190	11,834	27,723	10
14,860	10,879	47,460	10,656	48,215	38,124	34,104	151,371	98,853	68,174	41,682	18,353	15,696	135,457	96,027	79,049	39,099	39,236	11
29,935	16,734	22,957	53,073	75,674	63,270	44,423	115,113	36,057	28,147	28,205	17,522	9,120	53,182	50,540	60,774	44,182	38,572	12
20,210	5,609	17,370	48,357	66,232	41,650	22,332	85,698	42,268	38,726	34,726	19,894	24,651	68,473	80,579	105,027	80,022	135,532	13
2,696	1,013	4,513	3,124	7,010	6,438	2,363	18,755	3,067	2,693	3,222	1,909	2,874	5,016	5,416	10,661	7,083	27,396	14
766	420	2,104	1,567	2,404	1,481	809	9,116	933	877	734	564	1,137	1,536	1,776	2,735	2,165	10,650	15
3,637	3,021	6,450	4,376	7,129	5,767	5,134	18,832	1,307	1,858	1,555	1,435	5,147	1,933	2,997	4,221	9,353	41,375	16
705	350	2,021	1,701	3,248	1,804	1,001	13,521	1,057	939	815	446	995	2,177	2,695	3,781	2,122	14,187	17
61	23	203	108	219	270	69	6,699	60	80	71	21	56	146	322	580	85	1,175	18
477	226	1,743	1,677	2,551	1,229	522	8,756	1,368	1,081	681	297	622	2,744	2,638	2,786	1,147	6,915	19
14,312	8,909	26,858	18,617	29,905	23,013	14,890	68,793	7,990	8,850	9,843	6,402	26,604	12,708	17,623	35,547	30,883	212,962	20
460	194	1,377	1,382	1,847	1,141	420	3,175	1,093	650	603	167	622	1,855	1,811	3,121	699	14,025	21
23,796	16,290	44,877	33,698	52,483	35,667	23,658	88,505	9,716	8,633	10,043	8,923	14,398	16,014	20,372	31,469	25,782	68,936	22
27,517	10,707	30,912	40,722	62,036	34,576	17,414	54,040	15,874	9,824	8,633	5,210	7,791	18,920	13,335	14,425	10,967	31,180	23
14,444	4,111	14,877	23,976	38,998	17,745	6,382	27,122	24,108	20,001	11,842	3,808	5,474	31,458	22,095	15,141	6,403	21,731	24
18,917	4,391	19,120	31,934	49,234	24,380	7,443	38,466	30,980	23,711	15,619	5,805	11,125	36,849	29,093	23,962	12,853	81,079	25
19,537	8,190	19,852	30,257	47,768	27,947	13,442	43,619	9,635	10,257	10,964	10,967	16,091	13,456	18,031	29,202	31,774	61,896	26
26,185	11,837	33,169	40,237	53,876	31,778	15,854	51,040	16,045	21,058	16,520	13,273	28,716	24,805	35,717	36,782	33,370	93,167	27
40,495	15,291	47,403	45,828	68,365	48,604	17,894	79,226	25,408	20,246	19,618	15,498	28,204	32,696	27,806	34,206	24,652	80,493	28
36,370	13,796	48,883	42,629	69,659	42,429	18,689	73,454	37,797	26,863	19,374	10,380	7,286	43,413	30,306	24,073	15,487	18,235	29
5,305	2,548	18,269	10,954	18,020	7,972	4,642	32,059	36,411	30,006	11,403	3,792	4,863	40,373	32,309	13,455	5,216	8,779	30
16,241	10,465	19,714	18,067	27,584	20,916	13,042	31,570	14,598	8,004	9,636	9,093	7,992	18,081	9,861	14,282	13,430	14,419	31
10,819	7,659	16,959	17,099	23,803	13,195	9,406	28,475	9,312	3,969	4,445	3,965	4,326	10,561	5,073	5,587	5,116	7,034	32
15,205	8,988	27,211	24,965	38,232	19,377	11,364	42,083	19,185	11,422	10,051	6,493	3,195	21,577	13,056	11,636	9,152	5,458	33
9,840	6,248	18,999	19,856	32,017	13,528	8,372	30,660	31,016	22,531	13,273	7,357	7,416	35,974	25,107	15,520	9,335	11,536	34
122	37	150	514	450	273	73	551	224	105	120	26	54	308	237	549	90	414	35
1,613	913	3,080	4,338	4,643	2,140	1,405	5,870	1,224	685	638	363	431	1,862	1,487	2,050	1,030	2,110	36
5	1	2	.....	2	33	2	8	.....	1	3	5	5	.....	4	35	29	28	37
2,608	1,665	8,487	5,004	9,224	4,587	3,963	20,058	2,735	1,795	2,258	988	2,022	3,634	3,295	5,354	2,875	5,086	38
3,239	1,803	8,226	3,864	9,718	5,254	3,597	18,753	1,829	1,799	1,628	928	1,282	2,414	2,783	3,474	3,304	5,108	39
2,284	1,506	13,201	3,100	12,970	6,541	7,881	36,132	10,542	6,948	5,270	2,580	5,964	13,374	12,073	11,246	8,685	14,602	40
1,092	740	5,782	1,190	4,333	2,658	3,598	17,657	5,550	3,942	1,749	824	2,461	7,187	5,394	3,489	2,533	6,669	41
2,713	1,619	10,506	3,214	11,625	7,353	7,369	37,605	8,781	7,113	2,687	1,313	9,154	11,585	9,253	5,071	3,866	22,323	42
2,202	882	3,359	2,775	12,144	15,804	8,369	22,012	2,355	710	1,059	406	216	4,099	2,586	4,218	2,430	1,569	43
1,361	737	6,497	4,119	6,853	2,575	1,805	19,011	6,190	3,498	1,502	452	2,021	7,110	4,255	2,880	855	4,546	44
1,295	906	10,838	2,095	5,821	3,365	2,673	33,483	7,847	5,721	2,583	1,195	2,916	9,738	7,293	5,339	3,637	9,548	45
1,334	951	15,800	1,372	8,509	3,576	4,854	42,946	7,441	6,376	2,847	1,603	4,354	9,683	8,629	4,838	3,678	7,872	46
1,323	797	14,056	974	5,189	4,407	3,680	34,406	7,208	5,368	2,804	1,009	3,227	9,397	8,366	6,133	3,664	5,757	47
1,398	961	11,189	1,166	7,016	4,831	4,904	38,088	7,393	4,938	3,203	1,806	3,028	8,989	7,235	5,858	4,461	8,379	48
3,231	2,047	10,215	1,496	9,940	8,183	8,556	26,209	10,656	6,303	5,123	1,470	1,040	16,394	10,181	11,707	3,493	2,667	49
2,459	1,853	8,808	3,342	9,443	5,672	4,253	23,043	24,640	19,670	8,951	5,236	3,128	29,202	23,212	12,173	8,093	5,745	50
7,772	6,018	17,248	4,652	21,816	19,438	16,391	64,031	56,164	37,263	24,405	9,841	8,500	80,872	55,399	49,311	23,052	22,445	51
7,270	5,065	4,133	13,191	15,124	14,173	10,690	19,755	6,628	4,321	5,021	4,142	1,454	9,623	8,174	12,252	11,371	8,748	52
6,040	2,239	3,395	10,696	14,876	9,109	4,803	12,216	8,206	6,470	6,784	3,781	1,801	10,648	10,320	12,420	7,702	4,789	53
3,252	1,897	2,059	5,541	7,006	8,036	5,228	9,810	1,620	1,311	1,395	933	431	2,333	2,301	3,103	2,132	1,948	54
5,321	2,842	5,467	8,858	11,628	9,474	7,358	26,818	8,056	5,829	5,203	3,229	2,591	10,170	8,292	9,018	7,072	11,557	55
2,538	2,146	3,937	2,649	6,208	5,975	6,458	16,316	5,085	4,965	4,613	2,298	1,222	8,392	9,440	10,272	5,403	3,658	56
2,190	899	942	4,216	9,736	6,710	3,864	10,773	1,872	1,736	1,724	638	171	5,315	4,961	5,118	2,261	1,144	57
2,530	1,154	2,214	5,017	7,326	4,910	2,795	8,208	3,903	2,760	2,734	1,906	1,233	4,920	4,418	5,767	5,506	5,312	58
794	492	810	2,905	3,770	4,883	3,227	11,217	687	755	731	595	217	1,781	2,634	2,824	2,735	1,416	59
10,268	2,349	7,370	18,701	28,474	18,660	6,659	25,087	14,565	15,440	16,101	7,764	10,345	22,693	31,255	47,494	29,711	44,238	60
7,512	2,389	5,946	15,187	21,319	14,183	7,659	24,292	13,203	11,909	13,188	9,806	9,539	21,270	25,575	40,056	33,653	40,756	61
2,430	871	4,054	14,469	16,439	8,807	8,014	36,319	14,500	11,377	5,437	2,324	4,767	24,510	23,749	17,477	16,658	50,538	62

Table 47.—FARM SLAUGHTER—FARMS REPORTING AND NUMBERS OF SPECIFIED KINDS

	Region, division, and State	Hogs and pigs butchered																
		Farms reporting												Number				
								Percent of all farms										
		1949	1944	1939	1929	1919	1909	1949	1944	1939	1929	1919	1909	1949	1944	1939	1929	1919
1	U.S.....	3,086,720	3,823,227	4,070,705	3,228,454	4,565,130	3,643,546	57.4	65.3	66.8	51.3	70.8	57.3	7,368,524	10,519,608	13,084,763	10,738,502	16,800,230
2	The North..	1,236,659	1,564,047	1,680,723	1,445,548	2,049,299	1,790,758	54.5	63.0	65.1	56.4	74.2	62.0	2,796,369	3,943,060	5,004,157	4,654,260	6,889,241
3	The South..	1,710,355	2,085,786	2,205,610	1,661,007	2,299,960	1,752,553	64.5	72.4	73.3	51.5	71.7	56.6	4,280,069	6,153,376	7,517,651	5,653,856	9,121,341
4	The West...	139,706	173,394	184,372	121,899	215,871	100,235	30.3	35.1	36.2	24.2	45.1	26.8	292,086	423,172	562,955	430,386	789,648
	Geo. Div.																	
5	N.E.....	27,829	46,657	36,890	25,356	80,297	66,813	27.0	31.0	27.3	20.3	51.3	35.4	49,398	94,847	92,852	61,715	194,306
6	M.A.....	131,464	180,693	180,087	143,052	291,531	268,050	44.3	52.0	51.7	40.0	68.6	57.2	328,401	547,165	652,448	548,390	1,162,255
7	E.N.C...	473,997	603,768	672,418	549,769	824,093	739,549	53.5	63.3	66.8	56.9	76.0	65.8	1,076,172	1,550,204	2,010,073	1,802,251	2,824,044
8	W.N.C...	603,369	732,929	791,328	727,371	853,378	716,346	61.4	71.0	72.6	65.4	77.8	64.5	1,342,398	1,750,844	2,248,784	2,241,904	2,708,636
9	S.A.....	667,955	791,786	769,404	626,941	878,874	666,955	69.7	75.9	75.5	59.2	75.8	60.0	1,903,466	2,747,947	3,064,832	2,450,120	3,932,523
10	E.S.C...	628,814	732,640	771,646	551,460	784,023	597,326	68.9	76.3	75.4	51.9	74.6	57.3	1,468,043	1,989,292	2,339,442	1,640,352	2,868,795
11	W.S.C...	413,586	561,360	664,560	482,606	637,063	488,272	53.0	63.9	68.9	43.7	64.0	51.8	908,560	1,416,137	2,113,377	1,563,384	2,320,023
12	Mt.....	80,495	101,210	111,361	84,002	127,415	48,616	41.3	47.6	47.7	34.8	52.2	26.5	171,375	246,323	342,173	274,722	443,567
13	Pac.....	59,211	72,184	73,011	37,897	88,456	51,619	22.2	25.6	26.4	14.5	37.8	27.2	120,711	176,849	220,782	155,664	346,081
	N.E.																	
14	Maine...	10,176	16,632	15,256	10,644	27,898	24,404	33.5	39.4	39.1	27.3	57.8	40.7	16,311	29,104	31,690	19,172	54,529
15	N.H.....	3,969	6,265	4,618	3,025	10,783	9,658	29.6	33.3	27.9	20.3	52.5	35.7	7,308	12,522	10,167	6,464	23,545
16	Vt.....	6,707	10,819	9,191	6,960	17,490	16,559	35.2	40.8	39.0	28.0	60.2	50.6	11,641	21,044	21,693	19,897	43,418
17	Mass....	3,665	6,914	4,053	2,581	11,749	7,183	16.5	18.7	12.7	10.1	36.7	19.5	7,149	18,397	18,255	9,234	36,413
18	R.I.....	284	783	406	240	1,507	1,034	10.9	21.7	13.5	7.2	36.9	19.5	675	1,725	1,921	784	4,167
19	Conn....	3,028	5,244	3,366	1,906	10,870	7,975	19.4	23.6	15.9	11.1	48.0	29.7	6,314	12,055	9,126	6,164	32,234
	M.A.																	
20	N.Y.....	44,403	66,116	67,871	46,541	122,531	107,276	35.5	44.2	44.3	29.1	63.4	49.8	90,792	160,478	186,083	126,903	404,104
21	N.J.....	4,825	7,378	6,371	3,893	15,003	13,906	19.4	28.1	24.7	15.3	50.5	41.5	12,272	26,077	28,180	17,109	64.745
22	Pa.....	82,236	107,199	105,845	92,618	153,997	146,868	56.0	62.4	62.6	53.7	76.1	67.0	225,337	360,610	438,185	404,378	693,406
	E.N.C.																	
23	Ohio....	105,952	138,166	154,375	127,516	199,228	182,236	53.1	62.6	66.0	58.1	77.6	67.0	243,716	363,130	470,228	437,665	732,636
24	Ind.....	96,186	119,229	132,109	109,487	163,011	152,287	57.7	67.8	71.6	60.3	79.5	70.7	213,570	303,859	375,114	374,400	579,941
25	Ill.....	122,162	147,620	161,588	143,172	192,950	172,486	62.6	72.3	75.7	66.7	81.4	68.5	288,726	400,424	511,467	505,709	723,838
26	Mich....	58,493	80,493	96,432	66,173	124,099	114,104	37.6	45.9	51.4	39.1	53.2	55.1	112,934	169,372	255,264	177,353	348,798
27	Wis.....	91,204	118,260	127,914	103,421	144,805	118,436	54.1	66.5	68.5	56.9	76.5	66.9	217,226	313,419	398,000	307,124	438,831
	W.N.C.																	
28	Minn....	113,068	133,886	146,128	124,450	134,856	100,583	63.1	70.9	74.0	67.2	75.6	64.4	264,272	330,096	433,304	355,654	379,611
29	Iowa....	140,026	158,476	168,938	149,514	173,394	147,246	68.9	75.8	79.2	69.6	81.2	67.8	316,942	373,169	478,017	453,775	537,961
30	Mo.....	144,921	172,027	185,155	163,878	210,494	200,247	63.0	70.8	72.3	64.0	80.0	72.2	333,716	441,824	551,621	557,594	796,082
31	N.Dak...	40,773	50,873	53,928	53,546	58,206	37,893	62.3	73.2	72.9	68.7	74.9	51.0	112,937	151,962	197,722	205,128	216,637
32	S.Dak...	39,928	47,921	50,117	52,227	54,749	36,975	60.1	69.7	69.2	62.8	73.4	47.6	84,353	106,582	131,418	151,531	161,885
33	Nebr....	63,269	81,703	87,674	88,312	96,961	81,292	59.0	73.1	72.4	68.2	77.9	62.7	123,255	176,642	220,876	261,644	268,025
34	Kans....	61,384	88,043	99,388	95,444	124,718	112,110	46.7	62.4	63.6	57.5	75.5	63.0	106,923	170,569	235,826	256,578	348,435
	S.A.																	
35	Del.....	4,199	5,095	5,878	5,584	7,674	6,636	56.4	54.8	65.4	57.5	75.7	61.2	11,639	17,855	21,964	19,019	27,553
36	Md.....	22,261	26,994	27,254	23,889	37,150	32,931	61.7	65.4	64.7	55.3	77.5	67.3	77,418	111,756	122,087	108,325	189,898
37	D.C.....	.....	6	8	12	64	39	....	15.0	12.3	11.5	31.4	18.0	.....	780	1,041	663	501
38	Va.....	115,029	139,229	138,852	121,808	157,369	127,841	76.2	80.5	79.4	71.4	84.5	69.5	320,079	464,150	510,723	459,463	655,627
39	W.Va....	57,894	74,582	73,902	53,505	73,698	65,798	71.1	76.4	74.4	64.7	84.4	68.1	131,360	193,341	198,302	153,313	245,855
40	N.C.....	217,970	229,248	219,407	170,930	208,602	166,636	75.6	79.8	78.8	61.1	77.3	65.7	627,995	809,080	857,090	644,142	934,320
41	S.C.....	94,018	115,405	104,888	85,000	132,709	86,224	67.5	78.1	76.3	53.8	68.9	48.9	236,826	346,489	355,194	243,900	431,217
42	Ga.....	135,246	173,796	170,818	144,988	228,908	154,935	68.2	76.9	79.1	56.7	73.7	53.2	404,474	632,909	779,194	624,470	1,127,913
43	Fla.....	21,338	27,431	28,397	21,225	32,700	25,915	37.5	44.9	45.6	36.0	60.5	51.8	93,675	171,587	219,237	196,825	319,639
	E.S.C.																	
44	Ky.....	148,216	175,167	184,734	130,432	206,113	468,483	67.8	73.4	73.0	52.9	76.2	65.0	359,803	463,337	534,522	397,390	721,263
45	Tenn....	161,484	181,560	187,218	145,940	201,960	163,764	69.7	77.4	75.6	59.4	79.9	66.6	385,365	489,109	577,264	440,279	783,197
46	Ala.....	146,362	175,011	183,286	142,072	193,456	137,036	69.2	78.4	79.1	55.2	75.5	52.1	335,520	497,126	588,416	428,725	703,829
47	Miss....	172,752	200,902	216,408	133,016	182,494	128,043	68.7	76.2	74.3	42.5	67.1	46.7	387,355	539,720	639,240	373,958	660,506
	W.S.C.																	
48	Ark.....	108,931	134,817	154,762	102,518	152,972	113,636	59.7	67.8	71.4	42.3	65.8	52.9	242,508	353,834	493,648	344,221	632,512
49	La.....	73,579	87,308	100,540	52,294	73,456	48,727	59.3	67.5	67.0	32.4	54.2	40.4	200,608	289,340	380,481	218,301	331,080
50	Okla....	72,249	104,156	127,943	99,499	130,444	104,564	50.8	63.2	71.2	48.8	67.9	55.0	140,314	229,570	370,108	305,154	438,185
51	Tex.....	158,827	235,079	281,315	228,295	280,191	221,345	47.9	61.1	67.3	46.1	64.3	53.0	325,130	543,393	869,140	695,708	918,246
	Mt.																	
52	Mont....	15,677	18,321	19,703	19,261	28,480	5,104	44.7	48.5	47.1	40.6	49.4	19.5	41,050	51,576	76,532	78,941	122,067
53	Idaho...	16,452	20,492	24,684	15,786	24,389	10,470	40.8	49.4	56.5	37.9	57.9	34.0	31,398	42,982	62,037	45,900	81,520
54	Wyo.....	5,274	6,407	8,013	6,393	8,171	2,506	41.8	49.0	53.4	39.9	51.9	22.8	13,238	18,435	32,639	23,429	31,476
55	Colo....	19,336	24,528	27,242	21,616	34,107	12,330	42.4	51.5	53.0	36.1	56.9	26.7	38,024	55,050	78,019	63,579	104,330
56	N.Mex...	9,078	13,472	12,677	7,652	10,309	6,677	38.5	45.4	37.2	24.4	34.5	18.7	19,163	32,458	34,811	21,461	27,935
57	Ariz....	1,736	2,308	2,439	1,032	2,388	816	16.7	17.6	13.2	7.3	23.9	8.8	3,840	11,562	8,693	5,322	9,468
58	Utah....	11,926	14,461	15,228	11,246	18,117	10,040	49.3	54.9	59.9	41.4	70.6	46.3	21,156	28,831	41,978	30,122	58,225
59	Nev.....	1,016	1,221	1,375	1,016	1,454	673	32.7	35.6	38.5	29.5	46.0	25.0	3,506	5,429	7,464	5,968	8,546
	Pac.																	
60	Wash....	21,294	29,738	31,710	15,069	32,529	18,129	30.5	37.2	38.8	21.3	49.1	32.3	42,773	72,164	94,139	57,990	128,467
61	Oreg....	19,063	23,674	25,383	15,424	25,816	18,153	31.9	37.5	41.1	28.0	51.4	39.9	39,960	56,308	74,209	62,581	108,032
62	Calif...	18,854	18,772	15,918	7,404	30,111	15,337	13.7	13.5	12.0	5.9	25.6	17.4	37,978	48,377	52,434	35,093	109,582

*** Not available; separate inquiry not on questionnaire for all States. See text. [1] Farms reporting any cattle or hogs butchered in States in which sheep butchered were not enumerated in 1950 Census. [2] Total for States for which data are available. [3] 0.05 percent or less.

OF ANIMALS BUTCHERED, BY DIVISIONS AND STATES: 1909 TO 1949—Continued

Hogs and pigs butchered—Continued							Sheep and lambs butchered										Meat, lard, hides, and other products sold from animals butchered, 1949			
Number—Continued							Farms reporting					Number								
1909	Average per farm reporting						1949	1939	1929	1919	1909	1949	1939	1929	1919	1909	Farms reporting		Dollars	
	1949	1944	1939	1929	1919	1909											Any sales	Sales of $100 and over		
15,378,517	2.4	2.8	3.2	3.3	3.7	4.2	[2]22,348	71,012	44,158	93,853	69,299	[2]186,672	452,145	328,231	434,608	529,526	390,867	49,098	20,989,937	1
6,922,048	2.3	2.5	3.0	3.2	3.4	3.9	(***)	26,212	18,261	46,659	37,581	(***)	76,202	70,257	160,389	225,741	262,568	28,950	11,739,161	2
7,970,738	2.5	3.0	3.4	3.4	4.0	4.5	[2]3,304	11,997	8,222	24,134	23,245	[2]12,401	50,771	30,188	69,378	91,132	92,303	11,903	5,526,929	3
485,731	2.1	2.4	3.1	3.5	3.7	4.8	19,044	32,803	17,675	23,060	8,473	174,271	325,172	227,786	204,841	212,653	35,996	8,245	3,723,847	4
177,154	1.8	2.0	2.5	2.4	2.4	2.7	(***)	1,162	1,145	3,584	3,474	(***)	7,247	11,139	20,514	41,719	6,591	1,731	686,470	5
1,135,912	2.5	3.0	3.6	3.8	4.0	4.2	(***)	3,201	3,189	8,398	6,311	(***)	17,173	24,577	52,151	80,724	31,245	7,995	2,871,532	6
2,944,811	2.3	2.6	3.0	3.3	3.4	4.0	(***)	8,402	5,510	14,138	13,508	(***)	21,702	14,779	37,269	57,686	98,039	11,732	4,533,740	7
2,664,171	2.2	2.4	2.8	3.1	3.2	3.7	(***)	13,447	8,417	20,539	14,288	(***)	30,080	19,762	50,455	45,612	126,693	7,492	3,647,419	8
3,201,206	2.8	3.5	4.0	3.9	4.5	4.8	(***)	3,421	3,792	10,099	10,672	(***)	11,975	13,269	27,222	36,701	40,097	7,105	3,023,727	9
2,556,039	2.3	2.7	3.0	3.0	3.7	4.3	(***)	3,220	2,552	9,858	9,371	(***)	9,773	8,251	23,684	34,236	24,484	2,472	1,233,148	10
2,213,493	2.2	2.5	3.2	3.2	3.6	4.5	[2]3,304	5,356	1,878	4,177	3,202	[2]12,401	29,023	8,668	18,472	20,195	27,722	2,326	1,270,054	11
208,106	2.1	2.4	3.1	3.3	3.5	4.3	12,675	26,452	14,091	16,901	5,428	151,401	285,690	186,372	159,674	153,572	19,853	3,333	1,803,270	12
277,625	2.0	2.4	3.0	4.1	3.9	5.4	6,369	6,351	3,584	6,159	3,045	22,870	39,482	41,414	45,167	59,081	16,143	4,912	1,920,577	13
47,319	1.6	1.7	2.1	1.8	2.0	1.9	(***)	560	522	2,007	1,997	(***)	4,233	7,062	12,326	23,277	2,424	678	279,612	14
22,563	1.8	2.0	2.2	2.1	2.2	2.3	(***)	161	165	467	464	(***)	964	975	2,655	5,987	998	296	106,193	15
50,786	1.7	1.9	2.4	2.9	2.5	3.1	(***)	255	282	565	576	(***)	1,169	1,771	2,121	6,609	1,986	417	153,782	16
27,754	2.0	2.7	4.5	3.6	3.1	3.9	(***)	88	71	266	202	(***)	426	557	1,601	2,412	650	195	92,754	17
3,674	2.4	2.2	4.7	3.3	2.8	3.6	(***)	15	17	36	40	(***)	122	121	167	749	39	14	6,084	18
25,058	2.1	2.3	2.7	3.2	3.0	3.1	(***)	83	88	243	195	(***)	333	653	1,644	2,685	494	131	48,045	19
386,264	2.0	2.4	2.7	2.7	3.3	3.6	(***)	1,743	1,767	4,342	3,155	(***)	10,487	17,122	30,845	51,277	9,036	2,146	726,757	20
73,709	2.5	3.5	4.4	4.4	4.3	5.3	(***)	81	43	185	149	(***)	415	287	975	1,229	562	220	82,215	21
675,939	2.7	3.4	4.1	4.4	4.5	4.6	(***)	1,377	1,379	3,871	3,007	(***)	6,271	7,168	20,331	28,218	21,647	5,629	2,062,560	22
768,195	2.3	2.6	3.0	3.4	3.7	4.2	(***)	2,105	1,243	3,297	2,459	(***)	5,712	4,116	10,778	16,754	21,877	2,686	980,703	23
646,581	2.2	2.5	2.8	3.4	3.6	4.2	(***)	733	422	1,045	951	(***)	1,602	1,043	1,855	3,714	16,037	1,406	596,306	24
762,545	2.4	2.7	3.2	3.5	3.8	4.4	(***)	1,346	799	2,062	1,649	(***)	2,750	1,924	4,376	4,284	22,262	2,219	904,374	25
381,247	1.9	2.1	2.6	2.7	2.8	3.3	(***)	2,314	1,547	3,236	3,012	(***)	7,054	4,524	10,232	17,818	13,872	2,545	935,244	26
386,243	2.4	2.7	3.1	3.0	3.0	3.3	(***)	1,904	1,499	4,498	5,437	(***)	4,584	3,172	10,028	15,116	23,991	2,876	1,117,113	27
314,597	2.3	2.5	3.0	2.9	2.8	3.1	(***)	3,015	1,864	5,142	5,418	(***)	6,292	3,836	12,332	16,231	27,752	2,167	867,583	28
507,167	2.3	2.4	2.8	3.0	3.1	3.4	(***)	2,031	1,452	4,061	2,556	(***)	3,586	2,998	7,404	6,180	25,630	1,764	751,453	29
949,318	2.3	2.6	3.0	3.4	3.8	4.7	(***)	1,394	880	3,630	3,171	(***)	2,681	1,818	8,207	7,461	20,353	591	655,212	30
136,227	2.8	3.0	3.7	3.8	3.7	3.6	(***)	2,333	1,481	2,301	927	(***)	5,703	3,859	7,423	4,342	13,202	881	373,246	31
117,781	2.1	2.2	2.6	2.9	3.0	3.2	(***)	2,195	1,182	2,218	1,119	(***)	5,985	3,213	7,237	7,246	9,845	387	207,007	32
261,515	1.9	2.2	2.5	3.0	2.8	3.2	(***)	1,134	748	1,382	551	(***)	2,635	1,969	3,160	1,753	13,917	761	349,204	33
377,566	1.7	1.9	2.4	2.7	2.8	3.4	(***)	1,345	810	1,805	546	(***)	3,198	2,069	4,692	2,399	15,994	941	443,714	34
27,588	2.8	3.5	3.7	3.4	3.6	4.2	(***)	12	14	25	16	(***)	152	200	158	87	311	68	32,616	35
180,406	3.5	4.1	4.5	4.5	5.1	5.5	(***)	176	199	595	530	(***)	633	610	1,975	2,952	2,661	651	250,288	36
383	[3]	130.0	130.1	55.2	7.8	9.8	(***)	1	.....	.....	.....	(***)	7	.....	.....	.....	.....	.....	.....	37
537,797	2.8	3.3	3.7	3.8	4.2	4.2	(***)	1,073	1,058	2,878	2,580	(***)	4,016	3,744	7,786	9,185	10,646	1,604	693,040	38
206,701	2.3	2.6	2.7	2.9	3.3	3.1	(***)	1,324	1,371	3,803	3,173	(***)	3,301	3,043	8,475	8,269	5,296	1,050	440,752	39
783,247	2.9	3.5	3.9	3.8	4.5	4.7	(***)	538	669	1,775	3,026	(***)	2,170	2,805	5,292	9,763	12,925	2,076	868,976	40
309,922	2.5	3.0	3.4	2.9	3.2	3.6	(***)	101	161	364	318	(***)	617	645	1,175	1,409	2,255	471	192,159	41
860,409	3.0	3.6	4.6	4.3	4.9	5.6	(***)	165	274	601	928	(***)	764	1,685	2,171	3,552	4,705	718	324,033	42
294,753	4.4	6.3	7.7	9.3	9.8	11.4	(***)	31	46	58	101	(***)	315	537	190	1,484	1,298	467	221,863	43
733,642	2.4	2.6	2.9	3.0	3.5	4.4	(***)	1,485	953	5,023	3,250	(***)	3,870	2,827	9,503	10,650	7,693	705	362,341	44
742,123	2.4	2.7	3.1	3.0	3.9	4.5	(***)	1,217	1,066	3,312	3,722	(***)	3,309	2,996	8,322	13,490	10,579	921	481,659	45
581,615	2.3	2.8	3.2	3.0	3.6	4.2	(***)	226	217	694	1,293	(***)	1,213	1,063	2,509	5,251	3,467	420	222,638	46
498,659	2.2	2.7	3.0	2.8	3.6	3.9	(***)	292	316	829	1,106	(***)	1,381	1,365	3,350	4,845	2,745	426	166,510	47
616,350	2.2	2.6	3.2	3.4	4.1	5.4	(***)	269	216	871	1,250	(***)	841	923	2,823	5,705	3,547	452	230,829	48
287,447	2.7	3.3	3.8	4.2	4.5	5.9	(***)	510	259	682	678	(***)	2,284	1,459	3,126	3,965	2,630	209	110,628	49
424,436	1.9	2.2	2.9	3.1	3.4	4.1	(***)	715	420	1,133	185	(***)	1,612	1,107	3,364	1,129	6,960	504	232,923	50
885,260	2.0	2.3	3.1	3.0	3.3	4.0	3,304	3,862	983	1,491	1,089	12,401	24,286	5,179	9,159	9,396	14,585	1,161	695,674	51
33,143	2.6	2.8	3.9	4.1	4.3	6.5	1,663	3,084	2,049	1,913	426	7,075	21,259	13,072	13,160	13,785	5,579	964	423,725	52
47,437	1.9	2.1	2.5	2.9	3.3	4.5	2,349	3,996	1,969	4,361	611	9,275	19,609	10,256	21,583	8,494	3,660	584	234,607	53
13,064	2.5	2.9	4.1	3.7	3.9	5.2	1,421	2,471	1,259	1,380	565	12,290	28,988	27,555	13,175	20,832	1,701	324	130,083	54
52,081	2.0	2.2	2.9	2.9	3.1	4.2	1,764	2,482	1,825	2,087	577	11,805	17,593	17,312	17,678	19,945	3,927	426	170,782	55
21,929	2.1	2.4	2.7	2.8	2.7	3.3	1,999	5,596	2,858	2,753	2,275	37,032	69,612	48,317	48,924	58,839	1,460	350	288,751	56
3,299	2.2	5.0	3.6	5.2	4.0	4.0	195	5,031	1,075	202	194	54,943	88,097	36,194	7,648	8,125	522	241	348,900	57
31,210	1.8	2.0	2.8	2.7	3.2	3.1	2,830	3,283	2,587	3,803	676	14,156	31,405	22,901	28,736	16,579	2,698	342	147,116	58
5,943	3.5	4.4	5.4	5.9	5.9	8.8	454	509	469	402	104	4,825	9,127	10,765	8,770	6,973	306	102	59,306	59
92,600	2.0	2.4	3.0	3.8	3.9	5.1	985	1,311	797	1,721	731	3,182	6,578	5,171	8,656	7,380	7,066	2,210	852,639	60
102,755	2.1	2.4	2.9	4.1	4.2	5.7	1,580	2,477	1,693	2,450	1,395	5,437	15,540	14,854	16,228	15,786	6,264	2,069	814,193	61
82,270	2.0	2.6	3.3	4.7	3.6	5.4	3,804	2,563	1,094	1,988	919	14,251	17,364	21,389	20,283	35,915	2,813	633	253,745	62

Table 48.—FARMS REPORTING SPECIFIED KINDS OF ANIMALS BUTCHERED, BY NUMBER REPORTED; BY DIVISIONS AND STATES: 1949

	Region, division, and State	Farms reporting by number of cattle butchered, excluding calves					Farms reporting by number of calves butchered					Farms reporting by number of hogs and pigs butchered							Percent distribution				
		1	2	3	4	5 and over	1	2	3	4	5 and over	1	2	3	4	5 or 6	7 to 9	10 and over	1	2	3	4	5 and over
1	U.S.....	402,875	45,658	6,869	2,432	3,468	437,266	73,145	14,297	5,200	6,156	956,930	1,125,040	492,348	260,227	178,083	53,490	20,602	31.0	36.4	16.0	8.4	8.2
2	The North..	321,810	31,895	3,940	1,183	1,389	251,249	34,886	6,110	2,250	2,465	402,860	454,376	201,510	101,893	59,607	12,369	4,044	32.6	36.7	16.3	8.2	6.1
3	The South..	28,763	3,061	623	303	500	129,583	23,316	4,572	1,531	1,777	493,950	621,302	275,934	150,595	113,412	39,640	15,522	28.9	36.3	16.1	8.8	9.9
4	The West...	52,302	10,702	2,306	946	1,579	56,434	14,943	3,615	1,419	1,914	60,120	49,362	14,904	7,739	5,064	1,481	1,036	43.0	35.3	10.7	5.5	5.4
	Geo. Div.																						
5	N.E.....	7,629	1,272	252	102	142	5,324	1,423	454	217	374	15,253	9,303	1,694	838	438	141	162	54.8	33.4	6.1	3.0	2.7
6	M.A.....	41,222	3,922	575	205	263	13,232	3,364	954	527	722	33,806	52,648	20,936	13,098	7,985	2,087	904	25.7	40.0	15.9	10.0	8.3
7	E.N.C...	133,542	12,011	1,346	397	438	80,754	11,892	2,269	848	879	148,410	177,723	79,540	40,223	22,443	4,362	1,296	31.3	37.5	16.8	8.5	5.9
8	W.N.C...	139,417	14,690	1,767	479	546	151,939	18,207	2,433	658	490	205,391	214,702	99,340	47,734	28,741	5,779	1,682	34.0	35.6	16.5	7.9	6.0
9	S.A.....	16,272	1,587	325	166	288	27,732	3,862	812	325	509	163,919	229,042	105,824	67,845	63,754	26,341	11,230	24.5	34.3	15.8	10.2	15.2
10	E.S.C...	5,976	567	103	47	85	24,845	2,812	552	201	276	182,660	242,421	108,329	52,518	31,322	9,032	2,532	29.0	38.6	17.2	8.4	6.8
11	W.S.C...	6,515	907	195	90	127	77,006	16,642	3,208	1,005	992	147,371	149,839	61,781	30,232	18,336	4,267	1,760	35.6	36.2	14.9	7.3	5.9
12	Mt.....	26,222	5,123	1,090	485	948	27,447	6,046	1,323	514	727	34,210	27,693	9,275	4,644	3,113	929	631	42.5	34.4	11.5	5.8	5.8
13	Pac.....	26,080	5,579	1,216	461	631	28,987	8,897	2,292	905	1,187	25,910	21,669	5,629	3,095	1,951	552	405	43.8	36.6	9.5	5.2	4.9
	N.E.																						
14	Maine...	1,901	297	51	29	46	2,168	576	145	65	113	6,696	2,612	476	197	117	35	43	65.8	25.7	4.7	1.9	1.9
15	N.H.....	1,006	132	32	15	19	667	151	51	27	37	2,063	1,432	240	123	59	22	30	52.0	36.1	6.0	3.1	2.8
16	Vt.....	2,739	490	93	19	38	992	196	63	20	36	3,548	2,417	387	202	91	32	30	52.9	36.0	5.8	3.0	2.3
17	Mass....	925	158	45	22	21	657	200	79	41	80	1,718	1,428	239	149	73	25	33	46.9	39.0	6.5	4.1	3.6
18	R.I.....	64	7	7	1	1	36	8	4	4	8	114	112	29	10	11	3	5	40.1	39.4	10.2	3.5	6.7
19	Conn....	994	188	24	16	17	804	292	112	60	100	1,114	1,302	323	157	87	24	21	36.8	43.0	10.7	5.2	4.4
	M.A.																						
20	N.Y.....	14,200	1,371	194	91	114	5,637	1,446	412	219	276	15,517	19,984	4,924	2,410	1,110	310	148	34.9	45.0	11.1	5.4	3.5
21	N.J.....	881	114	23	8	20	738	221	64	22	48	1,256	1,937	768	450	284	77	53	26.0	40.1	15.9	9.3	8.6
22	Pa.....	26,141	2,437	358	106	129	6,857	1,697	478	286	398	17,033	30,727	15,244	10,238	6,591	1,700	703	20.7	37.4	18.5	12.4	10.9
	E.N.C.																						
23	Ohio....	32,803	2,847	325	88	106	13,788	1,647	253	91	95	31,556	40,566	18,149	9,240	5,226	935	280	29.8	38.3	17.1	8.7	6.1
24	Ind.....	19,283	1,783	198	52	51	21,622	2,125	244	57	60	30,977	36,258	16,295	7,729	3,949	759	219	32.2	37.7	16.9	8.0	5.1
25	Ill.....	23,971	2,809	301	96	89	27,037	3,202	427	149	165	34,781	45,107	22,349	11,556	6,766	1,286	317	28.5	36.9	18.3	9.5	6.9
26	Mich....	23,783	2,222	279	85	94	7,413	1,499	382	166	175	25,316	21,818	6,468	2,948	1,440	356	147	43.3	37.3	11.1	5.0	3.3
27	Wis.....	33,702	2,350	243	76	98	10,894	3,419	963	385	384	25,780	33,974	16,279	8,750	5,062	1,026	333	28.3	37.3	17.8	9.6	7.0
	W.N.C.																						
28	Minn....	36,445	3,508	427	100	102	20,276	3,996	725	231	180	34,939	40,151	19,737	10,017	6,519	1,318	387	30.9	35.5	17.5	8.9	7.3
29	Iowa....	33,020	3,645	450	106	81	33,229	3,938	458	103	69	43,935	51,635	24,558	11,757	6,585	1,189	367	31.4	36.9	17.5	8.4	5.8
30	Mo.....	8,949	591	73	23	131	33,793	2,206	251	69	92	44,667	52,159	26,438	12,669	7,294	1,362	332	30.8	36.0	18.2	8.7	6.2
31	N.Dak...	12,814	1,973	232	77	45	11,791	2,334	345	85	43	9,308	13,212	7,650	4,884	4,151	1,200	368	22.8	32.4	18.8	12.0	14.0
32	S.Dak...	13,388	1,344	167	48	47	8,365	821	81	27	18	14,439	14,380	6,460	2,769	1,549	256	75	36.2	36.0	16.2	6.9	4.7
33	Nebr....	19,590	1,915	209	72	77	17,402	1,560	150	36	37	26,439	22,874	8,620	3,380	1,614	257	85	41.8	36.2	13.6	5.3	3.1
34	Kans....	15,211	1,714	209	53	63	27,083	3,352	423	107	51	31,664	20,291	5,877	2,258	1,029	197	68	51.6	33.1	9.6	3.7	2.1
	S.A.																						
35	Del.....	363	25	5	2	4	174	36	7	3	4	748	1,619	845	513	344	98	32	17.8	38.6	20.1	12.2	11.3
36	Md.....	3,356	302	41	20	24	932	202	39	27	24	2,638	6,812	4,326	3,406	3,171	1,352	556	11.9	30.6	19.4	15.3	22.8
37	D.C.....	.....	.....	.....	.....	.....	.....	.....	.....	.....	.....	.....	.....	.....	.....	.....	.....	.....	....	....	....	....	....
38	Va.....	3,967	272	56	28	25	2,328	273	66	23	45	22,559	45,887	21,052	12,092	8,568	3,136	1,735	19.6	39.9	18.3	10.5	11.7
39	W.Va....	3,015	171	16	17	27	1,621	129	33	18	28	16,786	24,641	8,967	4,144	2,440	654	262	29.0	42.6	15.5	7.2	5.8
40	N.C.....	2,079	214	51	28	43	9,126	996	190	101	129	53,227	74,661	33,445	21,764	21,511	9,450	3,912	24.4	34.3	15.3	10.0	16.0
41	S.C.....	662	99	24	14	29	4,614	683	137	41	75	29,245	31,430	14,601	8,718	6,845	2,318	861	31.1	33.4	15.5	9.3	10.7
42	Ga.....	2,051	280	47	21	48	7,350	1,057	211	66	97	36,080	40,388	19,351	13,866	15,871	6,952	2,738	26.7	29.9	14.3	10.3	18.9
43	Fla.....	779	224	85	36	88	1,587	486	129	46	107	2,636	3,604	3,237	3,342	5,004	2,381	1,134	12.4	16.9	15.2	15.7	39.9
	E.S.C.																						
44	Ky.....	3,331	242	32	10	22	5,632	406	88	28	36	38,749	56,017	27,911	13,741	8,204	2,998	596	26.1	37.8	18.8	9.3	8.0
45	Tenn....	1,598	138	31	8	15	7,046	617	93	31	60	41,118	65,284	30,094	14,537	7,889	1,876	686	25.5	40.4	18.6	9.0	6.5
46	Ala.....	566	83	24	14	23	6,208	889	181	70	93	48,636	54,692	20,983	10,849	7,932	2,556	714	33.2	37.4	14.3	7.4	7.7
47	Miss....	481	104	16	15	25	5,959	900	190	72	87	54,157	66,428	29,341	13,391	7,297	1,602	536	31.3	38.5	17.0	7.8	5.5
	W.S.C.																						
48	Ark.....	709	65	13	6	16	6,523	679	104	29	58	35,276	41,618	17,609	8,357	4,682	1,021	368	32.4	38.2	16.2	7.7	5.6
49	La.....	1,009	119	16	12	22	7,278	2,365	606	216	191	19,109	23,016	13,453	8,523	6,847	1,860	771	26.0	31.3	18.3	11.6	12.9
50	Okla....	2,384	274	51	28	21	20,995	3,070	421	91	63	30,394	26,175	9,568	3,928	1,823	275	86	42.1	36.2	13.2	5.4	3.0
51	Tex.....	2,413	449	115	44	68	42,210	10,528	2,077	669	680	62,592	59,030	21,151	9,424	4,984	1,111	535	39.4	37.2	13.3	5.9	4.2
	Mt.																						
52	Mont....	6,541	1,455	320	138	249	4,954	1,186	242	101	145	4,420	5,650	2,387	1,512	1,152	357	199	28.2	36.0	15.2	9.6	10.9
53	Idaho....	7,169	1,134	159	46	77	6,494	1,359	228	60	65	7,944	5,573	1,641	700	398	109	87	48.3	33.9	10.0	4.3	3.6
54	Wyo.....	2,094	548	140	65	143	1,258	258	48	21	35	1,933	1,752	684	384	315	105	101	36.7	33.2	13.0	7.3	9.9
55	Colo....	5,170	1,032	205	80	90	6,559	1,189	172	73	63	8,496	6,811	2,226	1,001	600	134	68	43.9	35.2	11.5	5.2	4.1
56	N.Mex...	786	212	60	31	71	3,619	923	287	98	158	4,310	2,850	1,037	471	260	85	65	47.5	31.4	11.4	5.2	4.5
57	Ariz....	546	215	80	55	136	1,030	434	180	91	137	752	596	174	95	68	37	14	43.3	34.3	10.0	5.5	6.9
58	Utah....	3,694	386	60	25	25	3,232	522	73	38	38	6,053	4,158	993	398	226	60	38	50.8	34.9	8.3	3.3	2.7
59	Nev.....	222	141	66	45	157	301	175	93	32	86	302	303	133	83	94	42	59	29.7	29.8	13.1	8.2	19.2
	Pac.																						
60	Wash....	11,274	2,097	421	133	178	10,415	2,821	655	274	400	9,157	8,010	2,027	1,107	709	178	106	43.0	37.6	9.5	5.2	4.7
61	Oreg....	8,474	1,673	326	135	206	9,285	2,576	649	257	436	7,925	7,204	1,907	1,049	634	200	144	41.6	37.8	10.0	5.5	5.1
62	Calif...	6,332	1,809	469	193	247	9,287	3,500	988	374	351	8,828	6,455	1,695	939	608	174	155	46.8	34.2	9.0	5.0	5.0

Table 49.—GOATS AND KIDS—FARMS REPORTING, NUMBER, AND VALUE, BY DIVISIONS AND STATES: 1950, 1945, AND 1940

[See tables 1, 2, and 3, and text for comparability of statistics]

	Region, division, and State	Farms reporting						Number						Value (dollars)					
					Percent of all farms						Average number per farm reporting						Average value per head		
		1950[1]	1945	1940	1950	1945	1940	1950 (Apr. 1)	1945 (Jan. 1)	1940 (Apr. 1)	1950	1945	1940	1950	1945	1940	1950	1945	1940
1	U.S.	129,161	134,523	127,168	2.4	2.3	2.1	[2]2,444,993	4,265,501	4,175,047	[2]18.9	31.7	32.8	[2]14,891,061	17,199,659	11,944,786	[2]6.09	4.03	2.86
2	The North	36,688	47,269	39,907	1.6	1.9	1.5	[2]120,103	289,532	240,887	[2]3.3	6.1	6.0	[2]638,676	1,172,329	765,985	[2]5.32	4.05	3.18
3	The South	78,583	70,153	64,441	3.0	2.4	2.1	[2]2,110,061	3,545,478	3,389,845	[2]26.9	50.5	52.6	[2]12,691,570	14,303,279	9,598,646	[2]6.01	4.03	2.83
4	The West	13,890	17,101	22,820	3.0	3.5	4.5	[2]214,829	430,491	544,315	[2]15.5	25.2	23.9	[2]1,560,815	1,724,051	1,580,155	[2]7.27	4.00	2.90
	Geo. Divisions:																		
5	New England	3,556	4,281	2,227	3.4	2.8	1.6	(***)	15,719	8,213	(***)	3.7	3.7	(***)	180,369	71,057	(***)	11.47	8.65
6	Middle Atlantic	8,858	10,815	5,910	3.0	3.1	1.7	(***)	36,911	20,194	(***)	3.4	3.4	(***)	262,307	121,545	(***)	7.11	6.02
7	E.N. Central	12,901	17,659	14,280	1.5	1.9	1.4	(***)	59,394	43,644	(***)	3.4	3.1	(***)	213,081	171,971	(***)	3.59	3.94
8	W.N. Central	11,373	14,514	17,490	1.2	1.4	1.6	[2]120,103	177,508	168,836	[2]10.6	12.2	9.7	[2]638,676	516,572	401,412	[2]5.32	2.91	2.38
9	South Atlantic	26,535	21,542	14,274	2.8	2.1	1.4	(***)	142,011	117,055	(***)	6.6	8.2	(***)	406,709	195,439	(***)	2.86	1.67
10	E.S. Central	26,941	21,516	18,420	3.0	2.2	1.8	(***)	219,213	176,281	(***)	10.2	9.6	(***)	545,846	266,696	(***)	2.49	1.51
11	W.S. Central	25,107	27,095	31,747	3.2	3.1	3.3	[2]2,110,061	3,184,254	3,096,509	[2]84.0	117.5	97.5	[2]12,691,570	13,350,724	9,136,511	[2]6.01	4.19	2.95
12	Mountain	4,751	7,283	11,898	2.4	3.4	5.1	[2]118,591	280,357	371,864	[2]25.0	38.5	31.3	[2]889,402	1,054,069	1,096,630	[2]7.50	3.76	2.95
13	Pacific	9,139	9,818	10,922	3.4	3.5	4.0	[2]96,238	150,134	172,451	[2]10.5	15.3	15.8	[2]671,413	669,982	483,525	[2]6.98	4.46	2.80
	New England:																		
14	Maine	998	927	306	3.3	2.2	0.8	(***)	2,704	1,239	(***)	2.9	4.0	(***)	32,448	9,422	(***)	12.00	7.60
15	N.H.	590	562	227	4.4	3.0	1.4	(***)	3,071	704	(***)	5.5	3.1	(***)	36,852	5,632	(***)	12.00	8.00
16	Vt.	608	501	240	3.2	1.9	1.0	(***)	1,685	677	(***)	3.4	2.8	(***)	20,220	5,420	(***)	12.00	8.01
17	Mass.	824	1,285	931	3.7	3.5	2.9	(***)	4,780	3,203	(***)	3.7	3.4	(***)	52,580	28,831	(***)	11.00	9.00
18	R.I.	101	200	77	3.9	5.6	2.6	(***)	634	236	(***)	3.2	3.1	(***)	6,974	2,360	(***)	11.00	10.00
19	Conn.	435	806	446	2.8	3.6	2.1	(***)	2,845	2,154	(***)	3.5	4.8	(***)	31,295	19,392	(***)	11.00	9.00
	Middle Atlantic:																		
20	N.Y.	3,469	4,354	2,859	2.8	2.9	1.9	(***)	14,933	9,425	(***)	3.4	3.3	(***)	136,701	66,023	(***)	9.15	7.01
21	N.J.	850	989	740	3.4	3.8	2.9	(***)	4,277	3,042	(***)	4.3	4.1	(***)	21,380	16,464	(***)	5.00	5.41
22	Pa.	4,539	5,472	2,311	3.1	3.2	1.4	(***)	17,701	7,727	(***)	3.2	3.3	(***)	104,226	39,058	(***)	5.89	5.05
	East North Central:																		
23	Ohio	3,496	4,520	3,654	1.8	2.0	1.6	(***)	14,056	10,221	(***)	3.1	2.8	(***)	47,299	46,001	(***)	3.37	4.50
24	Ind.	2,812	4,241	2,770	1.7	2.4	1.5	(***)	15,352	8,999	(***)	3.6	3.2	(***)	46,056	30,699	(***)	3.00	3.41
25	Ill.	2,582	3,814	3,300	1.3	1.9	1.5	(***)	13,940	11,329	(***)	3.7	3.4	(***)	44,171	44,247	(***)	3.17	3.91
26	Mich.	2,077	2,798	2,860	1.3	1.6	1.5	(***)	9,351	8,170	(***)	3.3	2.9	(***)	39,970	32,786	(***)	4.27	4.01
27	Wis.	1,934	2,286	1,696	1.1	1.3	0.9	(***)	6,695	4,925	(***)	2.9	2.9	(***)	35,585	18,238	(***)	5.32	3.70
	West North Central:																		
28	Minn.	1,382	1,827	1,860	0.8	1.0	0.9	(***)	5,992	5,413	(***)	3.3	2.9	(***)	31,493	21,061	(***)	5.26	3.89
29	Iowa	1,176	1,411	1,871	0.6	0.7	0.9	(***)	5,806	5,287	(***)	4.1	2.8	(***)	19,855	12,203	(***)	3.42	2.31
30	Mo.	6,471	7,385	8,546	2.8	3.0	3.3	120,103	150,576	141,593	18.6	20.4	16.6	638,676	421,616	319,257	5.32	2.80	2.25
31	N.Dak.	404	773	957	0.6	1.1	1.3	(***)	2,300	2,574	(***)	3.0	2.7	(***)	9,200	11,628	(***)	4.00	4.52
32	S.Dak.	463	1,008	1,445	0.7	1.5	2.0	(***)	4,304	4,849	(***)	4.3	3.4	(***)	12,912	18,253	(***)	3.00	3.76
33	Nebr.	492	772	1,144	0.5	0.7	0.9	(***)	2,824	3,499	(***)	3.7	3.1	(***)	7,206	7,199	(***)	2.55	2.06
34	Kans.	985	1,338	1,667	0.7	0.9	1.1	(***)	5,706	5,621	(***)	4.3	3.4	(***)	14,290	11,811	(***)	2.50	2.10
	South Atlantic:																		
35	Del.	173	183	86	2.3	2.0	1.0	(***)	828	472	(***)	4.5	5.5	(***)	3,974	1,781	(***)	4.80	3.77
36	Md.	900	744	365	2.5	1.8	0.9	(***)	3,997	2,020	(***)	5.4	5.5	(***)	20,316	7,891	(***)	5.08	3.89
37	D.C.	1	.....	1	3.6	....	1.5	(***)	.....	1	(***)	.....	1.0	(***)	.....	4	(***)	.....	4.00
38	Va.	3,365	2,333	1,240	2.2	1.3	0.7	(***)	15,231	9,463	(***)	6.5	7.6	(***)	68,273	28,496	(***)	4.48	3.01
39	W.Va.	1,226	892	580	1.5	0.9	0.6	(***)	12,013	10,571	(***)	13.5	18.2	(***)	54,076	40,448	(***)	4.50	3.83
40	N.C.	8,555	7,187	3,385	3.0	2.5	1.2	(***)	27,456	16,448	(***)	3.8	4.9	(***)	80,163	32,353	(***)	2.92	1.97
41	S.C.	4,578	3,175	1,909	3.3	2.1	1.4	(***)	14,148	10,462	(***)	4.5	5.5	(***)	37,528	16,728	(***)	2.65	1.60
42	Ga.	5,951	5,209	4,798	3.0	2.3	2.2	(***)	47,220	44,099	(***)	9.1	9.2	(***)	103,414	43,350	(***)	2.19	0.98
43	Fla.	1,786	1,819	1,910	3.1	3.0	3.1	(***)	21,118	23,519	(***)	11.6	12.3	(***)	38,965	24,428	(***)	1.85	1.04
	East South Central:																		
44	Ky.	4,604	4,091	3,212	2.1	1.7	1.3	(***)	37,441	32,548	(***)	9.2	10.1	(***)	111,184	73,618	(***)	2.97	2.26
45	Tenn.	8,774	7,516	6,687	3.8	3.2	2.7	(***)	93,181	69,786	(***)	12.4	10.4	(***)	253,848	113,177	(***)	2.72	1.62
46	Ala.	8,075	6,307	5,158	3.8	2.8	2.2	(***)	39,934	36,362	(***)	6.3	7.0	(***)	80,016	41,025	(***)	2.00	1.13
47	Miss.	5,488	3,602	3,363	2.2	1.4	1.2	(***)	48,657	37,585	(***)	13.5	11.2	(***)	100,798	38,876	(***)	2.07	1.03
	West South Central:																		
48	Ark.	5,511	4,835	6,282	3.0	2.4	2.9	(***)	95,195	90,822	(***)	19.7	14.5	(***)	253,548	143,967	(***)	2.66	1.59
49	La.	3,560	3,050	3,459	2.9	2.4	2.3	(***)	55,913	59,485	(***)	18.3	17.2	(***)	123,917	71,506	(***)	2.22	1.20
50	Okla.	2,407	3,280	4,726	1.7	2.0	2.6	(***)	41,822	51,446	(***)	12.8	10.9	(***)	104,576	113,354	(***)	2.50	2.20
51	Tex.	13,629	15,930	17,280	4.1	4.1	4.1	2,110,061	2,991,324	2,894,756	154.8	181.7	167.5	12,691,570	12,868,683	8,807,684	6.01	4.30	3.04
	Mountain:																		
52	Mont.	488	862	907	1.4	2.3	2.2	(***)	4,671	4,488	(***)	5.4	4.9	(***)	22,956	20,496	(***)	4.91	4.57
53	Idaho	625	641	712	1.6	1.5	1.6	(***)	5,481	4,164	(***)	8.6	5.8	(***)	27,405	16,587	(***)	5.00	3.98
54	Wyo.	244	330	525	1.9	2.5	3.5	(***)	1,695	2,509	(***)	5.1	4.8	(***)	6,780	9,538	(***)	4.00	3.80
55	Colo.	1,126	1,362	1,498	2.5	2.9	2.9	(***)	20,090	20,667	(***)	14.8	13.8	(***)	64,488	57,374	(***)	3.21	2.78
56	N.Mex.	1,595	3,295	4,132	6.8	11.1	12.1	71,251	146,295	162,568	44.7	44.4	39.3	557,494	512,043	460,794	7.82	3.50	2.83
57	Ariz.	366	444	3,619	3.5	3.4	19.6	43,605	90,228	152,467	119.1	203.2	42.1	305,763	360,912	458,298	7.01	4.00	3.01
58	Utah	205	211	392	0.8	0.8	1.5	3,735	8,660	22,600	18.2	41.0	57.7	26,145	43,300	66,731	7.00	5.00	2.95
59	Nev.	102	138	113	3.3	4.0	3.2	(***)	3,237	2,401	(***)	23.5	21.2	(***)	16,185	6,812	(***)	5.00	2.84
	Pacific:																		
60	Wash.	1,480	1,707	1,997	2.1	2.1	2.4	(***)	13,136	12,719	(***)	7.7	6.4	(***)	65,680	60,491	(***)	5.00	4.76
61	Oreg.	3,091	3,631	4,343	5.2	5.8	7.0	47,922	76,443	102,087	15.5	21.1	23.5	153,290	235,283	216,590	3.20	3.08	2.12
62	Calif.	4,568	4,480	4,582	3.3	3.2	3.5	48,316	60,555	57,645	10.6	13.5	12.6	518,123	369,019	206,444	10.72	6.09	3.58

***Not available; separate inquiry not on questionnaire for *all States*. See text. [1]For States for which number on hand, April 1, 1950, is not shown, farms reporting goats and kids on hand on Census date or kept in 1949. [2]Total for States for which data are available.

Table 50.—FARMS REPORTING GOATS, RABBITS, AND FUR ANIMALS, APRIL 1, 1950 OR KEPT IN 1949, WITH FARMS REPORTING SPECIFIED FUR ANIMALS ON HAND APRIL 1, 1940; AND FARMS REPORTING AND VALUE OF SALES IN 1949; BY DIVISIONS AND STATES

Region, division, and State	Farms reporting animals on hand April 1, 1950 or kept in 1949			Farms reporting female silver fox or mink over 3 months old, Apr. 1, 1940	Sale of goats and kids, goat milk, and mohair; and of rabbits and fur animals and their pelts: 1949			
					Farms reporting sales from—			Dollars
	Goats	Domestic rabbits	Fur animals in captivity		Goats	Rabbits and/or fur animals	Goats, rabbits, and/or fur animals	
United States	129,161	132,953	10,421	5,133	[1]11,379	[1]7,534	[1]24,290	29,943,819
The North	36,688	58,838	5,541	3,533	[1]1,888	[1]873	[1]13,296	15,484,018
The South	78,583	39,055	3,113	75	[1]7,317	[1]843	[1]7,871	6,788,293
The West	13,890	35,060	1,767	1,525	[1]2,174	[1]5,818	[1]3,123	7,671,508
Geographic Divisions:								
New England	3,556	3,877	385	529	(***)	(***)	981	851,353
Middle Atlantic	8,858	12,441	862	546	(***)	(***)	2,832	1,847,017
East North Central	12,901	28,946	2,742	1,666	(***)	(***)	7,281	10,129,280
West North Central	11,373	13,574	1,552	792	[1]1,888	[1]873	[1]2,202	2,656,368
South Atlantic	26,535	14,545	1,205	59	(***)	(***)	2,828	495,469
East South Central	26,941	12,143	1,111	11	(***)	(***)	3,238	278,069
West South Central	25,107	12,367	797	5	[1]7,317	[1]843	[1]1,805	6,014,755
Mountain	4,751	10,626	693	701	[1]628	[1]782	[1]1,613	2,333,315
Pacific	9,139	24,434	1,074	824	[1]1,546	[1]5,036	[1]1,510	5,338,193
New England:								
Maine	998	1,059	76	116	(***)	(***)	226	47,488
New Hampshire	590	641	51	71	(***)	(***)	152	78,711
Vermont	608	872	68	152	(***)	(***)	193	170,802
Massachusetts	824	765	116	153	(***)	(***)	249	420,826
Rhode Island	101	79	9	6	(***)	(***)	24	17,957
Connecticut	435	461	65	31	(***)	(***)	137	115,569
Middle Atlantic:								
New York	3,469	5,352	414	375	(***)	(***)	1,144	1,120,400
New Jersey	850	721	87	24	(***)	(***)	232	233,931
Pennsylvania	4,539	6,368	361	147	(***)	(***)	1,456	492,686
East North Central:								
Ohio	3,496	7,814	357	119	(***)	(***)	1,856	442,639
Indiana	2,812	4,637	240	54	(***)	(***)	1,120	177,961
Illinois	2,582	4,010	332	93	(***)	(***)	963	1,204,233
Michigan	2,077	7,172	615	426	(***)	(***)	1,554	1,115,178
Wisconsin	1,934	5,313	1,198	974	(***)	(***)	1,788	7,189,269
West North Central:								
Minnesota	1,382	2,807	594	425	(***)	(***)	820	1,741,439
Iowa	1,176	2,872	328	151	(***)	(***)	606	431,544
Missouri	[2]6,471	4,180	301	34	1,888	873	(***)	271,409
North Dakota	404	372	41	65	(***)	(***)	86	10,376
South Dakota	463	356	59	48	(***)	(***)	77	64,607
Nebraska	492	1,083	103	49	(***)	(***)	230	85,126
Kansas	985	1,904	126	20	(***)	(***)	383	51,867
South Atlantic:								
Delaware	173	146	18	.....	(***)	(***)	43	10,674
Maryland	900	1,175	77	3	(***)	(***)	255	48,097
District of Columbia	1	2	.....	.....	(***)	(***)	2	1,625
Virginia	3,365	2,587	200	17	(***)	(***)	520	227,785
West Virginia	1,226	2,617	127	13	(***)	(***)	354	28,092
North Carolina	8,555	3,247	290	22	(***)	(***)	484	44,702
South Carolina	4,578	1,142	164	2	(***)	(***)	216	9,740
Georgia	5,951	2,413	276	2	(***)	(***)	603	28,361
Florida	1,786	1,216	53	.....	(***)	(***)	351	96,393
East South Central:								
Kentucky	4,604	3,117	219	5	(***)	(***)	732	42,331
Tennessee	8,774	3,816	251	3	(***)	(***)	1,375	85,659
Alabama	8,075	2,795	337	1	(***)	(***)	561	124,579
Mississippi	5,488	2,415	304	2	(***)	(***)	570	25,500
West South Central:								
Arkansas	5,511	2,882	136	.....	(***)	(***)	1,016	73,069
Louisiana	3,560	1,616	100	.....	(***)	(***)	296	21,533
Oklahoma	2,407	2,616	125	.....	(***)	(***)	493	22,977
Texas	[2]13,629	5,253	436	5	7,317	843	(***)	5,897,176
Mountain:								
Montana	488	949	60	96	(***)	(***)	220	98,439
Idaho	625	2,108	126	181	(***)	(***)	480	570,260
Wyoming	244	369	32	66	(***)	(***)	99	57,100
Colorado	1,126	3,009	167	161	(***)	(***)	718	516,452
New Mexico	[2]1,595	1,462	45	11	551	203	(***)	133,676
Arizona	[2]366	779	23	5	47	145	(***)	55,551
Utah	[2]205	1,508	231	175	30	434	(***)	869,125
Nevada	102	442	9	6	(***)	(***)	96	32,712
Pacific:								
Washington	1,480	6,135	330	350	(***)	(***)	1,510	848,612
Oregon	[2]3,091	5,162	289	373	1,030	1,532	(***)	1,175,469
California	[2]4,568	13,137	455	101	516	3,504	(***)	3,314,112

***Not available; separate inquiry not on questionnaire for all States. See text.
[1]Total for States for which data are available.
[2]Farms reporting goats, April 1, 1950.

Table 51.—ANGORA AND OTHER GOATS AND MOHAIR—ANGORA AND OTHER GOATS AND KIDS, GOATS CLIPPED AND MOHAIR, 1899 TO 1949, AND VALUE OF SALES FROM GOATS, 1949: FOR SPECIFIED STATES

[See tables 1, 2, and 3, and text for comparability of statistics]

State	Angora goats and kids												Other goats and kids				
	Farms reporting						Number						Farms reporting		Number		
	1950	1940	1930	Percent of farms reporting any goats			1950	1940	1930	Percent of all goats and kids			1950	1940	1950	1940	1930
				1950	1940	1930				1950	1940	1930					
United States, total	(***)	23,734	34,379	(***)	18.7	30.5	(***)	3,298,451	3,785,127	(***)	79.0	78.5	(***)	105,919	(***)	876,596	1,036,167
Total 7 specified States	12,517	20,582	18,622	41.8	48.0	49.1	2,116,204	3,212,675	3,642,346	86.6	90.9	87.7	19,883	24,295	328,789	321,041	511,739
Arizona	43	2,757	590	11.7	76.2	27.7	33,606	137,645	193,320	77.1	90.3	66.4	339	1,068	9,999	14,822	97,628
California	406	309	1,025	8.9	6.7	15.6	9,391	22,022	45,286	19.4	38.2	55.0	4,312	4,326	38,925	35,623	37,105
Missouri	2,541	2,831	3,454	39.3	33.1	55.0	61,780	91,053	78,839	51.4	64.3	60.0	4,673	6,046	58,323	50,540	53,043
New Mexico	648	2,085	1,177	40.6	50.5	35.5	55,222	133,351	193,639	77.5	82.0	65.4	1,110	2,549	16,029	29,217	102,548
Oregon	1,210	2,174	2,895	39.1	50.1	61.5	32,204	86,731	119,341	67.2	85.0	86.3	2,033	2,266	15,718	15,356	19,008
Texas	7,645	10,193	9,287	56.1	59.0	64.2	1,922,883	2,723,553	2,956,584	91.1	94.1	94.1	7,224	7,836	187,178	171,203	185,737
Utah	24	233	194	11.7	59.4	43.0	1,118	18,320	55,337	29.9	81.1	76.8	192	204	2,617	4,280	16,670
All other States	(***)	3,152	15,757	(***)	3.7	21.0	(***)	85,776	142,781	(***)	13.4	21.4	(***)	81,624	(***)	555,555	524,428

State	Goats and kids clipped											
	Farms reporting						Number clipped				Number of fleeces	
	1949	1939	1934	1919	1909	1899[1]	1949	1929	1924	1919	1909	1899[1]
United States, total	(***)	21,657	21,534	12,403	9,186	4,081	(***)	3,479,315	2,207,426	1,932,631	1,682,912	454,932
Total 7 specified States	10,452	18,936	18,236	8,640	6,216	3,086	2,055,923	3,404,911	2,146,597	1,863,689	1,617,492	420,452
Arizona	30	2,673	2,039	60	114	43	30,272	187,597	133,974	94,558	103,226	13,874
California	222	304	332	695	367	270	8,083	38,806	49,640	67,796	102,134	73,977
Missouri	1,710	2,371	2,834	1,486	858	185	53,097	63,903	60,342	46,515	24,061	3,861
New Mexico	516	1,981	1,634	362	237	99	47,370	186,124	127,235	116,298	155,980	55,765
Oregon	921	1,915	2,590	2,554	3,075	1,908	31,576	114,837	101,101	95,519	141,588	79,258
Texas	7,035	9,464	8,604	3,426	1,544	568	1,884,778	2,760,858	1,644,491	1,424,038	1,077,463	193,530
Utah	18	228	203	57	21	13	747	52,786	29,814	18,965	13,040	187
All other States	(***)	2,721	3,298	3,763	2,970	995	(***)	74,404	60,829	68,942	65,420	34,480

State	Goats and kids clipped—Continued								Value of mohair clipped and of goats and goat milk sold, 1949	
	Mohair clipped (pounds)									
	1949	1939	1934	1929	1924	1919	1909	1899[1]	Farms reporting	Dollars
United States, total	(***)	15,351,332	12,818,512	14,460,572	8,425,942	6,808,890	3,778,706	961,328	(***)	(***)
Total 7 specified States	10,623,672	15,161,878	12,606,092	14,245,242	8,252,309	6,612,599	3,556,274	863,547	11,379	6,796,352
Arizona	93,569	603,339	700,077	744,586	491,899	357,626	246,032	27,030	47	39,980
California	29,071	94,975	103,819	130,127	188,730	220,179	282,596	169,770	516	691,125
Missouri	118,622	163,417	192,377	156,873	164,058	118,083	66,684	10,203	1,888	80,374
New Mexico	224,940	663,419	638,377	716,519	462,775	369,711	394,895	113,545	551	102,313
Oregon	124,665	358,045	436,013	466,945	413,441	380,675	523,435	267,780	1,030	97,783
Texas	10,031,302	13,173,990	10,348,838	11,778,932	6,403,679	5,084,920	1,997,924	274,810	7,317	5,771,786
Utah	1,503	104,693	186,591	251,260	127,727	81,405	44,708	409	30	12,991
All other States	(***)	189,454	212,420	215,330	173,633	196,291	222,432	97,781	(***)	(***)

***Not available; separate inquiry not on questionnaire for all States. See text.
[1]Fall, 1899 and spring, 1900.

Table 52.–GOATS AND KIDS, BY DIVISIONS AND STATES: 1900 TO 1950

[See tables 1, 2, and 3, and text for comparability of statistics]

	Region, division, and State	All goats and kids															
		Farms reporting							Number								
		1950	1945	1940	1935	1930[1]	1925	1920	1950	1945	1940	1935	1930	1925	1920	1910	1900
1	U.S.....	129,161	134,523	127,168	157,632	112,864	91,402	107,267	[2]2,444,993	4,265,501	4,175,047	4,093,441	4,821,294	3,370,218	3,458,925	2,915,125	1,870,599
2	The North..	36,688	47,269	39,907	43,208	28,628	17,321	17,038	[2]120,103	289,532	240,887	309,246	214,981	162,113	183,842	159,057	126,427
3	The South..	78,583	70,153	64,441	87,170	61,429	58,587	75,638	[2]2,110,061	3,545,478	3,389,845	3,094,082	3,670,617	2,383,562	2,567,192	1,685,979	1,147,722
4	The West...	13,890	17,101	22,820	27,254	22,807	15,494	14,591	[2]214,829	430,491	544,315	690,113	935,696	824,543	707,891	1,070,089	596,450
	Geo. Div.																
5	N.E.....	3,556	4,281	2,227	1,659	852	517	689	(***)	15,719	8,213	4,982	3,425	2,065	6,033	3,195	2,179
6	M.A.....	8,858	10,815	5,910	4,938	3,030	1,929	1,957	(***)	36,911	20,194	15,094	10,690	4,842	5,800	7,588	4,212
7	E.N.C...	12,901	17,659	14,280	13,773	8,272	4,383	4,367	(***)	59,394	43,644	43,565	32,326	18,407	25,967	35,059	25,536
8	W.N.C...	11,373	14,514	17,490	22,838	16,474	10,492	10,025	[2]120,103	177,508	168,836	245,605	168,540	136,799	146,042	113,215	94,500
9	S.A.....	26,535	21,542	14,274	25,344	17,356	17,105	21,964	(***)	142,011	117,055	243,562	169,918	170,478	227,508	211,101	205,289
10	E.S.C...	26,941	21,516	18,420	24,739	17,664	19,503	26,245	(***)	219,213	176,281	248,566	191,802	233,825	325,698	198,647	210,652
11	W.S.C...	25,107	27,095	31,747	37,087	26,409	21,979	27,429	[2]2,110,061	3,184,254	3,096,509	2,601,954	3,308,897	1,979,259	2,013,986	1,276,231	731,781
12	Mt.....	4,751	7,283	11,898	13,266	9,838	4,387	5,238	[2]118,591	280,357	371,864	485,287	703,555	598,905	451,617	737,644	374,892
13	Pac.....	9,139	9,818	10,922	13,988	12,969	11,107	9,353	[2]96,238	150,134	172,451	204,826	232,141	225,638	256,274	332,445	221,558
	N.E.																
14	Maine...	998	927	306	252	131	65	110	(***)	2,704	1,239	599	428	221	476	582	279
15	N.H.....	590	562	227	194	82	79	85	(***)	3,071	704	542	270	368	3,574	495	208
16	Vt.....	608	501	240	199	153	51	46	(***)	1,685	677	491	702	179	124	261	102
17	Mass....	824	1,285	931	546	284	196	271	(***)	4,780	3,203	1,648	1,177	891	1,296	1,251	1,254
18	R.I.....	101	200	77	78	44	21	35	(***)	634	236	230	167	53	116	106	23
19	Conn....	435	806	446	390	158	105	142	(***)	2,845	2,154	1,472	681	353	447	500	313
	M.A.																
20	N.Y.....	3,469	4,354	2,859	2,449	1,541	1,053	924	(***)	14,933	9,425	7,477	5,393	2,542	2,580	3,475	1,316
21	N.J.....	850	989	740	652	428	298	298	(***)	4,277	3,042	2,541	1,517	764	642	574	699
22	Pa.....	4,539	5,472	2,311	1,837	1,061	578	735	(***)	17,701	7,727	5,076	3,780	1,536	2,578	3,539	2,197
	E.N.C.																
23	Ohio....	3,496	4,520	3,654	2,793	1,531	584	626	(***)	14,056	10,221	7,667	4,544	2,001	4,027	5,379	5,432
24	Ind.....	2,812	4,241	2,770	3,056	2,033	1,112	1,161	(***)	15,352	8,999	9,182	6,908	3,995	7,872	7,290	4,484
25	Ill.....	2,582	3,814	3,300	3,295	2,313	1,508	1,474	(***)	13,940	11,329	14,229	11,551	8,503	9,977	12,435	8,877
26	Mich....	2,077	2,798	2,860	2,280	1,008	292	415	(***)	9,351	8,170	6,020	3,577	1,015	1,607	5,080	2,861
27	Wis.....	1,934	2,286	1,696	2,349	1,387	887	691	(***)	6,695	4,925	6,467	5,746	2,893	2,484	4,875	3,882
	W.N.C.																
28	Minn....	1,382	1,827	1,860	1,992	1,404	603	690	(***)	5,992	5,413	6,350	6,209	2,082	2,745	4,588	3,821
29	Iowa....	1,176	1,411	1,871	3,093	2,335	1,275	1,195	(***)	5,806	5,287	8,160	8,677	5,435	10,526	20,664	41,468
30	Mo.....	6,471	7,385	8,546	9,744	6,276	5,038	5,225	120,103	150,576	141,593	204,928	131,882	118,316	121,012	72,415	24,487
31	N.Dak...	404	773	957	1,192	675	357	410	(***)	2,300	2,574	3,034	1,853	1,064	1,250	1,074	1,122
32	S.Dak...	463	1,008	1,445	1,476	999	412	469	(***)	4,304	4,849	4,351	2,940	1,369	1,286	2,337	2,915
33	Nebr....	492	772	1,144	1,989	2,095	1,295	933	(***)	2,824	3,499	6,126	6,058	2,952	2,286	3,290	2,399
34	Kans....	985	1,338	1,667	3,352	2,690	1,512	1,103	(***)	5,706	5,621	12,656	10,921	5,581	6,937	8,847	18,288
	S.A.																
35	Del.....	173	183	86	98	83	17	29	(***)	828	472	341	539	138	91	88	143
36	Md.....	900	744	365	333	292	147	171	(***)	3,997	2,020	1,350	1,592	668	873	1,182	1,179
37	D.C.....	1	.....	1	1	.....	.....	2	(***)	.....	1	1	.....	.....	7	.....	9
38	Va.....	3,365	2,333	1,240	1,824	1,183	908	1,032	(***)	15,231	9,463	11,466	9,575	5,774	7,469	7,327	5,305
39	W.Va....	1,226	892	580	731	436	230	336	(***)	12,013	10,571	12,834	8,084	3,994	7,003	5,748	847
40	N.C.....	8,555	7,187	3,385	5,624	3,503	3,184	4,073	(***)	27,456	16,448	26,743	18,104	15,959	23,912	35,019	42,901
41	S.C.....	4,578	3,175	1,909	3,475	2,581	3,535	4,696	(***)	14,148	10,462	15,957	12,244	16,395	31,774	24,750	26,576
42	Ga.....	5,951	5,209	4,798	10,615	7,264	7,145	9,326	(***)	47,220	44,099	132,843	88,082	90,606	110,489	89,616	84,624
43	Fla.....	1,786	1,819	1,910	2,643	2,014	1,939	2,299	(***)	21,118	23,519	42,027	31,698	36,944	45,890	47,371	43,705
	E.S.C.																
44	Ky.....	4,604	4,091	3,212	4,713	3,091	2,721	3,334	(***)	37,441	32,548	50,407	38,871	33,255	35,045	29,869	11,967
45	Tenn....	8,774	7,516	6,687	8,973	5,486	5,900	6,836	(***)	93,181	69,786	104,667	66,770	63,154	73,228	43,560	25,884
46	Ala.....	8,075	6,307	5,158	6,685	5,176	6,017	8,195	(***)	39,934	36,362	50,264	44,780	72,469	104,148	79,347	117,413
47	Miss....	5,488	3,602	3,363	4,368	3,911	4,865	7,880	(***)	48,657	37,585	43,228	41,381	64,947	113,277	45,871	55,388
	W.S.C.																
48	Ark.....	5,511	4,835	6,282	7,263	5,118	6,045	7,683	(***)	95,195	90,822	95,542	71,835	95,731	123,800	58,294	51,839
49	La.....	3,560	3,050	3,459	5,028	3,408	3,790	5,611	(***)	55,913	59,485	77,709	54,321	59,767	91,249	57,102	38,308
50	Okla....	2,407	3,280	4,726	6,056	3,406	2,291	2,798	(***)	41,822	51,446	59,940	40,420	32,436	45,825	25,591	14,301
51	Tex.....	13,629	15,930	17,280	18,740	14,477	9,853	11,337	2,110,061	2,991,324	2,894,756	2,368,763	3,142,321	1,791,325	1,753,112	1,135,244	627,333
	Mt.																
52	Mont....	488	862	907	837	492	203	212	(***)	4,671	4,488	3,477	2,674	1,475	1,282	5,045	1,713
53	Idaho...	625	641	712	833	729	316	274	(***)	5,481	4,164	3,886	3,563	1,602	1,515	5,719	4,481
54	Wyo.....	244	330	525	617	354	177	94	(***)	1,695	2,509	3,366	2,881	1,152	1,511	2,739	2,666
55	Colo....	1,126	1,362	1,498	2,233	2,129	1,101	1,281	(***)	20,090	20,667	25,561	30,512	21,525	28,688	31,611	37,433
56	N.Mex...	1,595	3,295	4,132	4,916	3,311	1,794	2,741	71,251	146,295	162,568	214,818	296,187	240,067	228,862	412,050	224,136
57	Ariz....	366	444	3,619	3,247	2,128	374	242	43,605	90,228	152,467	189,775	290,948	281,564	161,124	246,617	98,403
58	Utah....	205	211	392	391	451	235	305	3,735	8,660	22,600	41,087	72,007	48,292	29,512	29,014	1,427
59	Nev.....	102	138	113	192	244	187	89	(***)	3,237	2,401	3,317	4,783	3,228	1,123	4,849	4,633
	Pac.																
60	Wash....	1,480	1,707	1,997	2,132	1,676	850	559	(***)	13,136	12,719	11,438	11,401	5,586	6,830	8,621	2,876
61	Oreg....	3,091	3,631	4,343	4,981	4,711	3,714	3,597	47,922	76,443	102,087	124,031	138,349	121,193	133,685	185,411	109,661
62	Calif...	4,568	4,480	4,582	6,875	6,582	6,543	5,197	48,316	60,555	57,645	69,357	82,391	98,859	115,759	138,413	109,021

*** Not available; separate inquiry not on questionnaire for all States. See text. [1] Includes any farms reporting goats clipped with no goats on hand. [2] Total for States for which data are available.

Table 53.—BEES AND HONEY—FARMS REPORTING, NUMBER OF HIVES, AND AMOUNT OF HONEY PRODUCED, BY DIVISIONS AND STATES: CENSUSES OF 1890 TO 1950

[See tables 1, 2, and 3, and text, for comparability of statistics]

	Region, division, and State	Farms reporting bees												
		Farms reporting bees owned preceding year, by number of hives, 1950							1940			1930	1920	1910	1900
		Total	1 to 9	10 to 39	40 to 159	160 to 319	320 to 639	640 and over	Any bees	Owned by farm operator	Owned by others				
1	United States	258,159	223,805	29,110	3,697	651	465	431	265,158	254,417	13,614	459,688	540,917	585,955	707,215
2	The North	76,628	64,665	9,623	1,767	282	181	110	79,699	75,278	5,436	190,648	208,021	255,482	297,831
3	The South	166,835	147,230	17,866	1,359	176	108	96	169,707	165,394	5,834	241,817	295,679	298,643	376,963
4	The West	14,696	11,910	1,621	571	193	176	225	15,752	13,745	2,344	27,223	37,217	31,830	32,421
	Geographic Divisions:														
5	New England	4,027	3,456	478	81	10	2	.....	2,611	2,523	112	4,803	6,449	7,177	10,083
6	Middle Atlantic	13,470	10,887	2,086	359	58	54	26	14,088	13,233	1,040	27,162	32,971	39,183	54,027
7	East North Central	33,239	27,587	4,530	882	144	66	30	37,176	35,121	2,570	79,789	83,373	99,714	126,679
8	West North Central	25,892	22,735	2,529	445	70	59	54	25,824	24,401	1,714	78,894	85,228	109,408	107,042
9	South Atlantic	71,667	62,730	8,207	573	89	44	24	71,009	69,183	2,486	93,497	112,036	128,078	151,863
10	East South Central	61,375	54,642	6,331	340	28	16	18	60,515	59,306	1,729	78,425	108,113	103,248	133,289
11	West South Central	33,793	29,858	3,328	446	59	48	54	38,183	36,905	1,619	69,895	75,530	67,317	91,811
12	Mountain	4,141	3,086	534	235	92	90	104	5,156	4,086	1,222	9,010	12,621	10,213	12,176
13	Pacific	10,555	8,824	1,087	336	101	86	121	10,596	9,659	1,122	18,213	24,596	21,617	20,245
	New England:														
14	Maine	1,106	962	127	17	.....	.....	.....	592	579	16	1,068	2,009	1,371	2,496
15	New Hampshire	506	456	41	7	1	1	.....	287	284	6	541	806	1,002	1,288
16	Vermont	579	448	95	29	6	1	.....	425	401	31	705	1,038	1,124	1,878
17	Massachusetts	882	754	110	17	1	.....	.....	645	618	31	1,248	1,341	1,597	1,799
18	Rhode Island	86	74	10	2	.....	.....	.....	54	52	2	162	168	285	370
19	Connecticut	868	762	95	9	2	.....	.....	608	589	26	1,079	1,087	1,798	2,252
	Middle Atlantic:														
20	New York	4,173	3,079	783	198	47	43	23	4,739	4,298	519	8,537	11,667	15,259	22,738
21	New Jersey	846	702	121	18	.....	5	.....	768	717	63	1,326	1,564	1,627	2,327
22	Pennsylvania	8,451	7,106	1,182	143	11	6	3	8,581	8,218	458	17,299	19,740	22,297	28,962
	East North Central:														
23	Ohio	11,613	10,012	1,403	157	28	11	2	10,699	9,965	911	17,955	17,250	23,203	34,458
24	Indiana	6,168	5,308	739	99	13	5	4	6,912	6,597	397	16,948	15,942	19,487	28,632
25	Illinois	6,598	5,466	905	179	28	16	4	9,449	9,109	449	24,816	27,830	29,741	34,932
26	Michigan	4,355	3,362	685	224	51	20	13	5,617	5,185	519	11,697	11,724	16,892	18,122
27	Wisconsin	4,505	3,439	798	223	24	14	7	4,499	4,265	294	8,373	10,627	10,391	10,535
	West North Central:														
28	Minnesota	2,025	1,569	285	116	16	15	24	3,148	2,744	445	9,268	9,665	9,522	6,078
29	Iowa	3,617	2,997	449	121	23	17	10	4,843	4,452	473	14,023	18,280	28,935	28,977
30	Missouri	12,810	11,715	1,007	72	7	6	3	13,257	12,949	417	29,363	32,483	40,110	41,145
31	North Dakota	201	160	28	8	.....	2	3	339	303	40	2,170	75	79	30
32	South Dakota	502	415	57	17	3	5	5	350	302	51	3,475	1,851	1,355	387
33	Nebraska	1,822	1,583	175	38	8	10	8	1,211	1,110	112	8,707	9,113	12,538	12,130
34	Kansas	4,915	4,296	528	73	13	4	1	2,676	2,541	176	11,888	13,761	16,869	18,295
	South Atlantic:														
35	Delaware	227	185	37	5	.....	.....	.....	210	202	13	394	446	1,119	1,684
36	Maryland	1,626	1,339	248	33	4	2	.....	1,258	1,196	77	2,775	2,720	4,186	5,098
37	District of Columbia	1	.....	1	.....	.....	.....	.....	1	1	.....	2	4	13	7
38	Virginia	15,380	13,276	1,988	109	3	3	1	14,485	14,162	427	19,475	20,221	22,437	25,744
39	West Virginia	15,094	13,040	1,979	72	1	2	.....	13,201	12,938	398	17,194	18,620	24,035	25,240
40	North Carolina	23,457	21,288	2,061	96	5	4	3	21,828	21,330	702	26,013	32,044	36,248	41,051
41	South Carolina	5,297	4,664	598	32	2	1	.....	5,699	5,572	177	8,292	10,376	12,528	16,272
42	Georgia	8,214	7,038	1,008	117	24	16	11	10,577	10,208	450	15,265	23,171	23,167	32,246
43	Florida	2,371	1,900	287	109	50	16	9	3,750	3,574	242	4,087	4,434	4,345	4,521
	East South Central:														
44	Kentucky	21,792	19,588	2,114	87	2	.....	1	22,326	22,038	461	28,522	34,665	35,603	44,974
45	Tennessee	21,039	18,493	2,422	117	6	1	.....	20,761	20,319	672	23,652	30,961	27,706	38,225
46	Alabama	11,589	10,181	1,276	97	17	10	8	11,464	11,112	440	16,148	25,266	23,911	32,100
47	Mississippi	6,955	6,380	519	39	3	5	9	5,964	5,837	156	10,103	17,221	16,028	17,990
	West South Central:														
48	Arkansas	8,621	7,886	664	63	6	2	.....	10,208	10,017	257	18,466	22,993	19,692	22,182
49	Louisiana	2,389	2,113	202	46	13	6	9	2,858	2,768	116	4,775	5,522	4,928	6,148
50	Oklahoma	8,476	7,570	822	77	5	.....	2	5,025	4,880	181	12,549	10,732	4,816	3,438
51	Texas	14,307	12,289	1,640	260	35	40	43	20,092	19,240	1,065	34,105	36,283	37,881	60,043
	Mountain:														
52	Montana	349	269	25	15	14	10	16	614	562	64	1,383	1,199	795	234
53	Idaho	814	609	98	29	23	25	30	1,199	826	389	1,822	3,416	2,368	2,387
54	Wyoming	205	136	26	18	4	9	12	303	230	86	514	842	579	153
55	Colorado	1,098	860	132	50	18	21	17	1,269	968	345	2,737	3,990	3,563	4,518
56	New Mexico	581	493	65	17	4	1	1	525	495	46	622	750	418	410
57	Arizona	493	330	81	43	12	13	14	681	571	134	789	809	441	489
58	Utah	516	339	91	49	16	8	13	431	353	99	946	1,453	1,873	3,707
59	Nevada	85	50	16	14	1	3	1	134	81	59	197	162	176	278
	Pacific:														
60	Washington	2,903	2,606	216	47	16	9	9	3,236	3,084	182	5,051	8,068	5,886	4,435
61	Oregon	2,861	2,576	215	40	11	14	5	3,345	3,108	286	5,328	7,702	8,861	8,895
62	California	4,791	3,642	656	249	74	63	107	4,015	3,467	654	7,834	8,826	6,870	6,915

See footnotes at end of table.

Table 53.–BEES AND HONEY–FARMS REPORTING, NUMBER OF HIVES, AND AMOUNT OF HONEY PRODUCED, BY DIVISIONS AND STATES: CENSUSES OF 1890 TO 1950–Continued

[See tables 1, 2, and 3, and text for comparability of statistics]

	Region, division, and State	Number of hives							Average per farm reporting			Honey produced			
		1950 (owned in 1949)	1940 (April 1)		1930 (Apr. 1)	1920 (Jan. 1)	1910 (Apr. 15)	1900 (June 1)				Farms reporting			
			Total	Owned by farm operator[1]					1950	1940[1]	1930	1949	1939	Percent of farms reporting bees	
														1949	1939[2]
1	United States	2,395,089	2,276,681	1,929,976	3,107,755	3,467,396	3,445,006	4,108,239	9.3	8.6	6.8	155,374	172,723	60.2	67.9
2	The North	748,966	752,836	608,532	1,215,385	1,357,616	1,424,917	1,601,565	9.8	9.4	6.4	46,591	52,165	60.8	69.3
3	The South	1,071,220	970,861	879,823	1,350,449	1,620,986	1,565,243	2,144,293	6.4	5.7	5.6	101,235	112,140	60.7	67.8
4	The West	574,903	552,984	441,621	541,921	488,794	454,846	362,381	39.1	35.1	19.9	7,548	8,418	51.4	61.2
	Geographic Divisions:														
5	New England	25,837	17,568	15,743	28,328	41,073	40,627	50,713	6.4	6.7	5.9	2,184	1,579	54.2	62.6
6	Middle Atlantic	157,683	154,527	130,676	224,151	262,728	291,659	362,996	11.7	11.0	8.3	8,466	9,297	62.9	70.3
7	East North Central	322,284	345,962	285,561	534,914	556,344	545,938	654,979	9.7	9.3	6.7	19,999	24,601	60.2	70.0
8	West North Central	243,162	234,779	176,552	427,992	497,471	546,693	532,877	9.4	9.1	5.4	15,942	16,688	61.6	68.4
9	South Atlantic	431,996	419,138	386,614	543,466	613,171	678,439	854,909	6.0	5.9	5.8	41,318	46,000	57.7	66.5
10	East South Central	341,999	304,937	283,909	399,837	585,323	506,962	730,234	5.6	5.0	5.1	40,857	41,962	66.6	70.8
11	West South Central	297,225	246,786	209,300	407,146	422,492	379,842	559,150	8.8	6.5	5.8	19,060	24,178	56.4	65.5
12	Mountain	237,198	269,331	211,197	272,841	206,005	172,654	146,482	57.3	52.2	30.3	2,423	2,888	58.5	70.7
13	Pacific	337,705	283,653	230,424	269,080	282,789	282,192	215,899	32.0	26.8	14.8	5,125	5,530	48.6	57.3
	New England:														
14	Maine	5,859	3,120	2,952	5,613	12,639	7,592	10,857	5.3	5.3	5.3	668	411	60.4	71.0
15	New Hampshire	3,092	1,024	983	2,317	4,191	4,644	5,520	6.1	3.6	4.3	253	168	50.0	59.2
16	Vermont	6,723	5,356	4,483	8,327	10,024	10,215	12,836	11.6	12.6	11.8	417	289	72.0	72.1
17	Massachusetts	5,117	4,136	3,731	4,779	6,573	7,464	8,381	5.8	6.4	3.8	385	324	43.7	52.4
18	Rhode Island	453	229	203	733	686	1,267	1,681	5.3	4.2	4.5	47	29	54.7	55.8
19	Connecticut	4,593	3,703	3,391	6,559	6,960	9,445	11,438	5.3	6.1	6.1	414	358	47.7	60.8
	Middle Atlantic:														
20	New York	92,270	89,160	73,795	103,264	127,858	156,360	187,208	22.1	18.8	12.1	2,598	3,035	62.3	70.6
21	New Jersey	7,229	8,679	7,395	10,392	12,451	10,484	14,118	8.5	11.3	7.8	442	459	52.2	64.0
22	Pennsylvania	58,184	56,688	49,486	110,495	122,419	124,815	161,670	6.9	6.6	6.4	5,426	5,803	64.2	70.6
	East North Central:														
23	Ohio	76,599	87,176	67,039	114,806	105,675	98,242	151,391	6.6	8.1	6.4	6,161	6,121	53.1	61.4
24	Indiana	49,286	45,078	37,662	91,976	87,045	80,938	117,148	8.0	6.5	5.4	3,575	4,500	58.0	68.2
25	Illinois	61,300	67,496	59,107	149,043	162,630	155,846	179,953	9.3	7.1	6.0	3,817	6,323	57.9	69.4
26	Michigan	75,241	87,655	71,649	92,082	93,348	115,274	100,397	17.3	15.6	7.9	2,886	4,157	66.3	80.2
27	Wisconsin	59,858	58,557	50,104	87,007	107,646	95,638	106,090	13.3	13.0	10.4	3,560	3,500	79.0	82.1
	West North Central:														
28	Minnesota	55,874	69,392	45,887	59,330	67,344	56,677	45,877	27.6	22.0	6.4	1,690	2,304	83.5	84.0
29	Iowa	50,599	64,095	46,100	93,497	138,319	160,025	138,811	14.0	13.2	6.7	2,400	3,443	66.4	77.3
30	Missouri	60,163	59,099	53,753	140,956	157,678	203,569	205,110	4.7	4.5	4.8	7,219	8,166	56.4	63.1
31	North Dakota	5,236	8,215	5,735	15,993	708	495	279	26.0	24.2	7.4	170	253	84.6	83.5
32	South Dakota	12,512	5,460	3,532	19,020	11,114	6,565	2,063	24.9	15.6	5.5	383	237	76.3	78.5
33	Nebraska	27,689	12,190	8,278	39,225	40,971	45,625	52,143	15.2	10.1	4.5	1,200	723	65.9	65.1
34	Kansas	31,093	16,328	13,267	59,971	81,337	73,737	88,594	6.3	6.1	5.0	2,880	1,562	58.6	61.5
	South Atlantic:														
35	Delaware	1,423	1,779	1,660	2,171	2,976	6,410	10,187	6.3	8.5	5.5	140	146	61.7	72.3
36	Maryland	12,078	9,143	7,821	18,045	16,117	23,156	28,013	7.4	7.3	6.5	1,001	826	61.6	69.1
37	District of Columbia	18	1	1	27	19	151	59	18.0	1.0	13.5	1	1	100.0	100.0
38	Virginia	83,149	75,231	69,393	105,347	104,267	104,005	139,064	5.4	5.2	5.4	9,424	9,750	61.3	68.8
39	West Virginia	78,891	57,959	54,166	94,313	89,873	110,673	111,417	5.2	4.4	5.5	10,750	8,310	71.2	64.2
40	North Carolina	105,188	99,808	93,507	124,218	163,956	189,178	244,539	4.5	4.6	4.8	11,871	13,123	50.6	61.5
41	South Carolina	25,354	32,412	29,954	46,448	58,028	75,422	93,958	4.8	5.7	5.6	2,671	4,067	50.4	73.0
42	Georgia	75,399	89,153	80,955	108,729	136,698	130,549	187,919	9.2	8.4	7.1	4,086	7,252	49.7	71.0
43	Florida	50,496	53,652	49,157	44,168	41,237	38,895	39,753	21.3	14.3	10.8	1,374	2,525	58.0	70.6
	East South Central:														
44	Kentucky	106,709	97,296	92,857	136,198	156,889	152,991	203,820	4.9	4.4	4.8	15,511	16,443	71.2	74.6
45	Tennessee	103,368	100,733	95,234	123,329	191,898	144,481	225,788	4.9	4.9	5.2	13,554	14,025	64.4	69.0
46	Alabama	85,666	75,478	68,923	93,919	153,766	135,140	205,369	7.4	6.6	5.8	7,282	7,652	62.9	68.9
47	Mississippi	46,256	31,430	26,895	46,391	82,770	74,350	95,257	6.7	5.3	4.6	4,510	3,842	64.8	65.8
	West South Central:														
48	Arkansas	37,912	45,322	42,778	82,149	112,475	92,731	111,138	4.4	4.4	4.4	4,362	6,899	50.6	68.9
49	Louisiana	43,706	29,775	23,366	32,267	31,079	29,591	35,231	18.3	10.4	6.8	1,429	1,964	59.8	71.0
50	Oklahoma	42,379	21,738	19,049	58,677	46,743	19,413	20,137	5.0	4.3	4.7	4,627	2,834	54.6	58.1
51	Texas	173,228	149,951	124,107	234,053	232,195	238,107	392,644	12.1	7.5	6.9	8,642	12,481	60.4	64.9
	Mountain:														
52	Montana	33,198	20,446	16,854	21,232	11,918	6,313	1,801	95.1	33.3	15.4	239	434	68.5	77.2
53	Idaho	75,572	89,462	68,970	48,641	35,900	21,903	19,240	92.8	74.6	26.7	482	571	59.2	69.1
54	Wyoming	17,430	20,269	15,697	18,689	13,968	4,596	1,020	85.0	66.9	36.4	138	181	67.3	78.7
55	Colorado	41,874	44,922	31,825	67,289	63,253	71,434	59,756	38.1	35.4	24.6	550	608	50.1	62.8
56	New Mexico	5,444	8,446	6,899	15,803	15,733	10,052	6,164	9.4	16.1	25.4	340	364	58.5	73.5
57	Arizona	34,243	43,331	35,940	38,417	28,174	23,770	18,991	69.5	63.6	48.7	305	430	61.9	75.3
58	Utah	25,481	32,222	26,858	53,581	25,061	26,185	33,818	49.4	74.8	56.6	317	242	61.4	68.6
59	Nevada	3,956	10,233	8,154	9,189	11,998	8,401	5,692	46.5	76.4	46.6	52	58	61.2	71.6
	Pacific:														
60	Washington	34,368	32,806	27,913	34,569	56,806	33,884	30,870	11.8	10.1	6.8	1,465	1,811	50.5	58.7
61	Oregon	27,665	33,541	26,901	33,849	45,264	47,285	55,585	9.7	10.0	6.4	1,425	1,854	49.8	59.7
62	California	275,672	217,306	175,610	200,662	180,719	201,023	129,444	57.5	54.1	25.6	2,235	1,865	46.6	53.8

See footnotes at end of table.

Table 53.—BEES AND HONEY—FARMS REPORTING, NUMBER OF HIVES, AND AMOUNT OF HONEY PRODUCED, BY DIVISIONS AND STATES: CENSUSES OF 1890 TO 1950—Continued

[See tables 1, 2, and 3, and text for comparability of statistics]

	Region, division, and State	Honey produced—Continued							Sale of honey, bees, and wax, 1949			Percent distribution of farms reporting bees owned preceding year by number of hives, 1950					
		Pounds															
		1949	1939	1929	1919	1909	1899	1889	Farms reporting	Percent of farms reporting bees	Dollars	1 to 9	10 to 39	40 to 159	160 to 319	320 to 639	640 and over
1	U.S.	69,017,796	66,862,236	83,546,415	55,224,061	54,814,890	61,099,290	63,897,327	47,645	18.5	3,374,925	86.7	11.3	1.4	0.3	0.2	0.2
2	The North	26,049,843	30,953,943	42,592,029	19,778,788	20,301,435	26,910,529	37,649,330	18,771	24.5	3,079,828	84.4	12.6	2.3	0.4	0.2	0.1
3	The South	17,042,374	13,465,712	18,073,975	18,670,977	16,327,379	24,318,667	20,582,914	25,713	15.4	2,583,848	88.2	10.7	0.8	0.1	0.1	0.1
4	The West	25,925,579	22,442,581	22,880,411	16,774,296	18,186,076	9,870,094	5,665,083	3,161	21.5	2,711,249	81.0	11.0	3.9	1.3	1.2	1.5
	Geo. Divisions:																
5	New England	460,616	371,207	595,398	653,258	594,117	732,078	986,992	955	23.7	93,694	85.8	11.9	2.0	0.2	(3)	.....
6	Middle Atlantic	4,282,488	4,554,990	6,711,685	4,946,894	5,184,165	6,122,949	6,895,698	3,889	28.9	564,279	80.8	15.5	2.7	0.4	0.4	0.2
7	E.N. Central	10,417,770	13,827,503	19,573,386	7,313,400	7,778,545	11,399,724	15,606,712	8,495	25.6	1,247,276	83.0	13.6	2.7	0.4	0.2	0.1
8	W.N. Central	10,888,969	12,200,243	15,711,560	6,865,236	6,744,608	8,655,778	14,159,928	5,432	21.0	1,174,579	87.8	9.8	1.7	0.3	0.2	0.2
9	South Atlantic	6,190,541	6,560,772	7,174,488	6,579,735	7,362,640	9,468,843	8,668,791	11,577	16.2	1,086,223	87.5	11.5	0.8	0.1	0.1	(3)
10	E.S. Central	2,952,276	2,915,589	3,780,262	5,653,218	4,477,759	8,065,170	7,241,729	9,155	14.9	543,891	89.0	10.3	0.6	(3)	(3)	(3)
11	W.S. Central	7,899,557	3,989,351	7,119,225	6,438,024	4,486,980	6,784,654	4,672,394	4,981	14.7	953,734	88.4	9.8	1.3	0.2	0.1	0.2
12	Mountain	13,470,808	13,933,413	14,994,788	8,746,786	6,577,800	4,692,426	1,143,731	1,249	30.2	1,335,473	74.5	12.9	5.7	2.2	2.2	2.5
13	Pacific	12,454,771	8,509,168	7,885,623	8,027,510	11,608,276	5,177,668	4,521,352	1,912	18.1	1,375,776	83.6	10.3	3.2	1.0	0.8	1.1
	New England:																
14	Maine	88,787	55,116	124,846	209,072	112,051	200,080	260,481	300	27.1	20,780	87.0	11.5	1.5	....	....	.....
15	N.H.	53,630	15,494	38,671	49,512	65,038	89,260	112,114	94	18.6	8,238	90.1	8.1	1.4	0.2	0.2	.....
16	Vt.	183,127	170,893	238,649	234,326	160,283	182,278	379,096	230	39.7	39,517	77.4	16.4	5.0	1.0	0.2	.....
17	Mass.	68,254	37,910	65,744	70,769	96,802	109,050	90,929	164	18.6	11,867	85.5	12.5	1.9	0.1	....	.....
18	R.I.	11,978	2,898	11,693	6,488	14,221	28,450	13,740	22	25.6	1,806	86.0	11.6	2.3	....	....	.....
19	Conn.	54,840	88,896	115,795	83,091	145,722	122,960	130,632	145	16.7	11,486	87.8	10.9	1.0	0.2	....	.....
	Middle Atlantic:																
20	N.Y.	3,231,115	3,193,197	4,114,979	3,223,323	3,191,733	3,422,497	4,281,964	1,386	33.2	381,639	73.8	18.8	4.7	1.1	1.0	0.6
21	N.J.	94,053	179,276	239,492	157,717	152,072	174,250	160,310	180	21.3	21,858	83.0	14.3	2.1	....	0.6	.....
22	Pa.	957,320	1,182,517	2,357,214	1,565,854	1,840,360	2,526,202	2,453,424	2,323	27.5	160,782	84.1	14.0	1.7	0.1	0.1	(3)
	East North Central:																
23	Ohio	1,172,506	2,314,885	3,322,775	835,894	1,001,179	1,980,530	2,894,059	2,134	18.4	164,857	86.2	12.1	1.4	0.2	0.1	(3)
24	Ind.	912,911	1,112,554	2,155,528	582,380	687,097	1,681,554	2,106,817	1,265	20.5	130,715	86.1	12.0	1.6	0.2	0.1	0.1
25	Ill.	1,307,410	2,008,542	4,107,736	1,896,996	1,428,640	2,961,080	4,602,941	1,394	21.1	189,868	82.8	13.7	2.7	0.4	0.2	0.1
26	Mich.	3,690,681	5,345,841	4,917,450	1,321,447	2,507,810	2,099,460	2,487,134	1,654	38.0	414,569	77.2	15.7	5.1	1.2	0.5	0.3
27	Wis.	3,334,262	3,045,681	5,069,897	2,676,683	2,153,819	2,677,100	3,515,761	2,048	45.5	347,267	76.3	17.7	5.0	0.5	0.3	0.2
	West North Central:																
28	Minn.	4,041,503	3,992,517	3,136,481	1,251,102	976,262	986,446	1,160,390	932	46.0	425,792	77.5	14.1	5.7	0.8	0.7	1.2
29	Iowa	3,051,907	4,653,495	4,455,167	2,840,025	2,374,080	2,539,784	6,813,412	1,014	28.0	325,261	82.9	12.4	3.3	0.6	0.5	0.3
30	Mo.	847,528	1,274,932	2,687,614	1,220,611	2,105,815	3,018,929	4,492,178	1,725	13.5	104,314	91.5	7.9	0.6	0.1	(3)	(3)
31	N.Dak.	449,479	476,332	1,492,597	12,814	11,084	7,530	990	83	41.3	51,056	79.6	13.9	4.0	....	1.0	1.5
32	S.Dak.	726,951	501,156	1,213,235	369,356	139,714	49,320	55,833	182	36.3	76,089	82.7	11.4	3.4	0.6	1.0	1.0
33	Nebr.	1,019,241	816,405	1,293,019	573,453	527,868	866,200	746,212	439	24.1	100,332	86.9	9.6	2.1	0.4	0.5	0.4
34	Kans.	752,360	485,406	1,433,447	597,875	609,785	1,187,569	890,913	1,057	21.5	91,735	87.4	10.7	1.5	0.3	0.1	(3)
	South Atlantic:																
35	Del.	33,421	30,828	35,241	27,703	62,777	101,410	66,468	53	23.3	5,153	81.5	16.3	2.2	....	....	.....
36	Md.	233,039	144,734	260,554	215,685	306,367	306,788	301,157	364	22.4	40,878	82.3	15.3	2.0	0.2	0.1	.....
37	D.C.	200	10	100	315	3,657	530	341	1	100.0	50	.....	100.0	.....	.....	.....	.....
38	Va.	759,085	922,203	1,237,250	1,267,300	1,344,360	1,708,320	1,531,147	2,716	17.7	139,429	86.3	12.9	0.7	(3)	(3)	(3)
39	W.Va.	971,375	616,293	803,556	919,689	1,550,739	1,673,120	1,218,686	3,751	24.9	182,969	86.4	13.1	0.5	(3)	(3)	.....
40	N.C.	801,599	1,217,411	1,292,633	1,341,002	1,809,127	2,477,800	2,373,560	2,576	11.0	137,629	90.8	8.8	0.4	(3)	(3)	(3)
41	S.C.	184,241	379,175	513,260	441,684	653,119	872,590	856,688	652	12.3	33,292	88.0	11.3	0.6	(3)	(3)	.....
42	Ga.	1,214,854	1,532,712	1,698,431	1,403,869	884,662	1,650,745	1,757,758	894	10.9	267,867	85.7	12.3	1.4	0.3	0.2	0.1
43	Fla.	1,992,727	1,717,406	1,333,463	962,488	747,832	677,540	562,986	570	24.0	278,956	80.1	12.1	4.6	2.1	0.7	0.4
	East South Central:																
44	Ky.	853,475	1,088,741	1,459,176	1,604,519	1,558,670	2,681,720	2,310,615	3,416	15.7	135,445	89.9	9.7	0.4	(3)	....	(3)
45	Tenn.	994,810	936,954	1,027,610	1,969,425	1,468,123	2,404,550	2,284,155	3,444	16.4	154,273	87.9	11.5	0.6	(3)	(3)	.....
46	Ala.	727,735	639,100	850,205	1,347,644	891,954	1,930,410	1,824,286	1,687	14.6	154,068	87.9	11.0	0.8	0.1	0.1	0.1
47	Miss.	376,256	250,794	443,271	731,630	559,012	1,048,490	822,673	608	8.7	100,105	91.7	7.5	0.6	(3)	0.1	0.1
	West South Central:																
48	Ark.	440,780	608,543	919,633	791,598	913,515	1,405,320	1,111,246	740	8.6	62,130	91.5	7.7	0.7	0.1	(3)	.....
49	La.	791,310	414,839	562,788	247,513	340,134	426,490	271,962	273	11.4	109,500	88.4	8.5	1.9	0.5	0.3	0.4
50	Okla.	542,658	270,418	910,441	357,677	140,234	172,640	2,800	1,243	14.7	81,280	89.3	9.7	0.9	0.1	....	(3)
51	Tex.	6,124,809	2,695,551	4,726,363	5,041,236	3,093,097	4,780,204	3,286,386	2,725	19.0	700,824	85.9	11.5	1.8	0.2	0.3	0.3
	Mountain:																
52	Mont.	2,291,489	2,083,061	1,433,191	630,608	163,510	19,940	20	119	34.1	223,962	77.1	7.2	4.3	4.0	2.9	4.6
53	Idaho	4,701,194	4,146,276	2,620,496	1,208,229	1,011,068	379,450	37,146	254	31.2	436,773	74.8	12.0	3.6	2.8	3.1	3.7
54	Wyo.	1,199,235	2,050,847	1,600,565	1,084,273	138,924	19,220	350	77	37.6	116,310	66.3	12.7	8.8	2.0	4.4	5.9
55	Colo.	1,744,312	2,112,351	3,509,510	2,493,950	2,306,492	1,732,630	390,906	262	23.9	207,335	78.3	12.0	4.6	1.6	1.9	1.5
56	N.Mex.	165,251	239,568	601,252	593,290	439,528	139,998	21,470	128	22.0	20,438	84.9	11.2	2.9	0.7	0.2	0.2
57	Ariz.	2,074,551	2,242,969	1,613,482	926,621	1,025,282	930,420	126,124	173	35.1	197,281	66.9	16.4	8.7	2.4	2.6	2.8
58	Utah	1,139,376	823,035	3,149,537	1,232,239	1,138,091	1,292,118	479,158	203	39.3	119,246	65.7	17.6	9.5	3.1	1.6	2.5
59	Nev.	155,400	235,306	466,755	577,576	354,905	178,650	88,557	33	38.8	14,128	58.8	18.8	16.5	1.2	3.5	1.2
	Pacific:																
60	Wash.	1,421,363	1,046,911	1,342,866	1,596,206	503,580	530,790	156,435	479	16.5	166,418	89.8	7.4	1.6	0.6	0.3	0.3
61	Oreg.	951,833	943,401	1,066,939	929,566	839,981	979,140	435,028	442	15.4	116,782	90.0	7.5	1.4	0.4	0.5	0.2
62	Calif.	10,081,575	6,518,856	5,475,818	5,501,738	10,264,715	3,667,738	3,929,889	991	20.7	1,092,576	76.0	13.7	5.2	1.5	1.3	2.2

[1] Based on farms reporting any bees.
[2] Owned by farm operator.
[3] 0.05 percent or less.

Table 54.—RANK IN INVENTORY NUMBERS OF SPECIFIED KINDS OF LIVESTOCK, BY DIVISIONS AND STATES: 1950, 1945, AND 1940

	Region, division, and State	Horses			Mules			Cattle and calves			Cows			Milk cows		Cows other than milk cows		Hogs and pigs			Sows for spring farrowing			Sheep and lambs			Ewes			Chickens			Turkeys	
		1950	1945	1940	1950	1945	1940	1950	1945	1940	1950	1945	1940	1950	1940	1950	1940	1950	1945	1940	1950	1945	1940	1950	1945	1940	1950	1945	1940	1950	1945	1940	1950	1940
1	United States.....	xxx	xxx	xxx	xxx	xxx	xxx	xxx	xxx	xxx	xxx	xxx	xxx	xxx	xxx	xxx	xxx	xxx	xxx	xxx	xxx	xxx	xxx	xxx	xxx	xxx	xxx	xxx	xxx	xxx	xxx	xxx	xxx	xxx
2	The North.....	1	1	1	2	2	2	1	1	1	1	1	1	1	1	2	2	1	1	1	1	1	1	3	2	2	3	2	2	1	1	1	3	1
3	The South.....	2	2	2	1	1	1	2	2	2	2	2	2	2	2	1	1	2	2	2	2	2	2	2	3	3	2	3	3	2	2	2	2	2
4	The West.....	3	3	3	3	3	3	3	3	3	3	3	3	3	3	3	3	3	3	3	3	3	3	1	1	1	1	1	1	3	3	3	1	3
	Geographic Divisions:																																	
5	New England.....	9	9	9	9	9	9	9	9	9	9	9	9	9	9	9	9	9	9	9	9	9	9	9	9	9	9	9	9	8	8	9	9	9
6	Middle Atlantic.....	7	7	6	7	7	6	8	8	8	7	7	5	3	4	8	8	6	6	7	7	7	8	8	8	8	8	8	8	3	5	5	6	8
7	East North Central...	3	2	2	5	5	5	3	3	3	3	3	2	1	2	7	6	2	2	2	2	2	2	5	5	4	5	5	4	2	2	2	5	5
8	West North Central...	1	1	1	4	4	4	1	1	1	1	1	1	2	1	2	2	1	1	1	1	1	1	3	3	3	3	3	3	1	1	1	3	1
9	South Atlantic.....	6	6	7	2	2	3	6	6	6	6	6	7	6	6	4	5	3	3	5	3	3	3	7	7	7	7	7	7	4	4	4	4	4
10	East South Central...	5	5	5	1	1	1	5	5	5	5	5	6	4	5	6	7	4	4	4	4	5	5	6	6	6	6	6	6	6	6	6	7	7
11	West South Central...	2	3	3	3	3	2	2	2	2	2	2	3	5	3	1	1	5	5	3	5	4	4	2	2	2	2	2	2	5	3	3	2	2
12	Mountain.....	4	4	4	6	6	7	4	4	4	4	4	4	8	8	3	3	8	8	8	6	6	6	1	1	1	1	1	1	9	9	8	8	6
13	Pacific.....	8	8	8	8	8	8	7	7	7	8	8	8	7	7	5	4	7	7	6	8	8	7	4	4	5	4	4	5	7	7	7	1	3
	New England:																																	
14	Maine.....	42	40	38	43	44	44	43	42	42	44	44	44	39	38	41	41	43	41	41	42	41	42	38	37	37	37	37	37	37	39	40	46	46
15	New Hampshire.....	45	46	46	47	47	47	46	46	46	46	46	46	42	42	47	45	47	47	47	46	46	47	44	42	42	44	42	42	39	38	41	44	47
16	Vermont.....	40	38	37	46	45	45	40	39	37	38	36	36	28	28	43	42	46	46	44	47	47	45	40	40	40	40	39	39	43	44	45	43	44
17	Massachusetts.....	44	44	44	44	46	46	44	44	43	43	43	43	37	37	44	43	37	37	38	37	37	39	42	44	43	41	43	43	26	29	32	28	37
18	Rhode Island.....	48	48	48	48	48	49	48	48	48	48	48	48	47	48	48	48	48	48	48	48	48	48	48	48	48	48	48	48	47	47	47	47	48
19	Connecticut.....	46	45	45	45	43	43	45	45	45	45	45	45	40	39	45	46	44	43	46	43	42	46	43	45	46	43	45	46	34	35	36	36	43
	Middle Atlantic:																																	
20	New York.....	17	16	15	37	36	37	13	12	11	10	10	5	3	4	39	39	32	29	29	31	30	32	30	30	31	30	29	30	13	13	12	14	23
21	New Jersey.....	43	43	41	39	37	36	42	43	44	42	42	42	35	36	42	47	30	31	35	32	33	36	39	43	45	39	44	45	14	21	25	26	40
22	Pennsylvania.....	22	18	16	18	18	18	19	19	16	15	15	14	9	10	38	36	23	20	23	23	24	26	29	29	29	29	30	31	4	6	7	6	15
	East North Central:																																	
23	Ohio.....	14	12	8	21	22	21	12	13	12	13	12	12	8	7	31	31	6	6	5	7	7	6	9	9	4	9	10	6	8	7	6	7	14
24	Indiana.....	24	13	13	16	16	16	14	15	15	19	16	15	12	12	28	23	3	3	3	4	4	4	18	21	19	19	20	19	9	11	11	22	21
25	Illinois.....	9	7	4	15	14	14	8	7	8	11	9	7	7	6	16	17	2	2	2	2	2	2	16	20	20	17	21	21	5	4	4	17	18
26	Michigan.....	25	14	11	32	32	29	17	14	13	17	14	13	10	8	37	33	21	23	20	17	19	14	22	19	16	22	18	17	16	15	14	11	16
27	Wisconsin.....	5	6	6	33	34	33	3	5	3	2	2	2	1	1	36	34	8	10	12	8	9	8	28	25	28	28	27	27	10	9	10	39	22
	West North Central:																																	
28	Minnesota.....	3	3	3	28	29	27	7	6	4	5	4	4	2	2	32	24	5	5	6	3	3	3	15	13	15	15	14	15	2	3	5	4	4
29	Iowa.....	4	1	1	19	20	17	2	2	2	3	3	3	4	3	11	3	1	1	1	1	1	1	13	10	13	13	13	13	1	1	1	10	11
30	Missouri.....	2	4	5	11	11	9	6	8	7	4	5	6	5	9	7	6	4	4	4	5	6	5	8	12	9	11	11	10	6	5	3	9	7
31	North Dakota.....	12	11	12	38	42	38	20	16	17	23	19	19	20	19	18	22	27	27	30	18	13	18	23	18	17	18	16	16	30	27	28	32	5
32	South Dakota.....	11	10	14	31	30	31	11	11	14	12	13	16	23	20	5	13	12	11	21	9	8	9	14	6	12	10	8	12	20	20	21	30	6
33	Nebraska.....	6	5	7	22	19	19	4	4	5	6	7	8	18	15	2	2	7	7	9	6	5	7	27	16	23	27	28	28	12	12	13	37	10
34	Kansas.....	10	8	9	17	15	15	5	3	6	7	6	9	15	13	3	4	14	12	15	10	12	12	17	15	21	20	19	23	11	10	9	19	8
	South Atlantic:																																	
35	Delaware.....	47	47	47	34	28	28	47	47	47	47	47	47	46	46	46	44	41	42	43	41	43	44	47	47	47	47	47	47	44	43	43	45	41
36	Maryland.....	36	35	32	20	21	22	38	40	40	39	40	39	29	33	40	40	29	30	34	29	32	34	36	35	35	34	35	34	32	31	31	15	20
37	District of Columbia.	49	49	49	49	49	48	49	49	49	49	49	49	49	49	49	49	49	49	49	49	49	49	49	...	49	49	...	49	49	49	49	49	49
38	Virginia.....	18	22	24	12	13	13	25	30	27	27	30	28	19	22	27	30	18	22	24	22	25	25	20	28	27	24	26	25	21	19	19	5	12
39	West Virginia.....	28	31	31	24	25	25	36	36	36	36	37	37	30	30	33	35	31	36	33	34	36	35	21	27	25	23	24	24	31	32	29	25	29
40	North Carolina.....	26	32	34	2	3	4	34	35	35	34	34	33	24	25	35	37	15	13	18	15	15	19	35	36	36	36	36	36	15	16	18	31	24
41	South Carolina.....	41	42	42	7	9	10	41	41	41	41	41	40	34	34	34	38	24	25	26	25	26	27	45	46	44	45	46	44	29	30	30	13	30
42	Georgia.....	37	39	39	5	4	3	31	26	28	30	29	29	25	24	22	26	9	9	8	12	11	11	41	39	41	42	40	41	24	25	24	23	31
43	Florida.....	38	41	43	14	17	20	28	27	31	26	27	32	36	40	12	14	26	24	25	27	20	24	46	41	39	46	41	40	38	37	35	29	35
	East South Central:																																	
44	Kentucky.....	8	17	17	6	8	8	18	23	20	18	23	18	14	17	24	29	10	14	11	11	14	13	11	17	14	14	15	14	17	18	16	20	19
45	Tennessee.....	15	21	20	3	5	6	22	22	21	20	22	20	13	16	30	32	11	15	10	13	17	15	25	26	26	26	25	26	18	17	17	33	25
46	Alabama.....	32	36	36	4	6	5	24	24	25	24	25	25	22	23	17	20	16	16	17	16	18	21	37	38	38	38	38	38	23	23	23	16	28
47	Mississippi.....	20	26	30	1	1	2	21	20	19	16	17	17	17	18	15	21	17	17	14	21	21	23	33	33	34	33	34	35	22	22	22	21	27
	West South Central:																																	
48	Arkansas.....	13	20	21	8	7	7	26	25	24	25	24	23	21	21	21	28	20	19	13	20	23	16	34	34	33	35	33	33	25	24	20	27	34
49	Louisiana.....	19	25	25	10	10	11	23	21	22	22	20	22	26	27	13	15	22	18	19	24	16	20	32	32	32	32	32	32	28	28	27	24	38
50	Oklahoma.....	7	9	10	13	12	12	10	9	9	8	8	11	16	11	6	10	19	21	16	19	22	17	31	31	30	31	31	29	19	14	15	12	3
51	Texas.....	1	2	2	9	2	1	1	1	1	1	1	1	6	5	1	1	13	8	7	14	10	10	1	1	1	1	1	1	7	2	2	2	1
	Mountain:																																	
52	Montana.....	16	15	18	36	38	40	16	17	23	14	18	24	38	35	4	9	36	34	36	33	29	33	6	2	3	5	2	3	41	41	39	40	26
53	Idaho.....	27	23	22	29	31	35	32	32	33	33	33	35	32	31	23	19	33	32	27	30	31	28	5	11	11	8	9	11	40	40	37	38	33
54	Wyoming.....	30	27	28	42	41	39	30	31	30	31	31	31	44	44	14	11	40	40	40	39	40	38	3	3	2	2	3	2	45	45	44	42	36
55	Colorado.....	21	19	19	26	24	24	15	18	18	21	21	21	33	32	8	8	28	28	28	28	28	30	4	5	6	4	6	8	35	34	34	34	13
56	New Mexico.....	29	29	29	27	27	26	27	29	26	28	26	27	43	43	10	7	39	39	39	40	39	40	7	8	8	6	7	7	42	42	42	41	42
57	Arizona.....	33	34	35	25	26	30	35	34	34	35	35	34	45	45	20	12	42	44	42	44	45	41	19	23	18	16	22	18	46	46	46	35	39
58	Utah.....	35	33	33	40	40	42	37	37	38	37	38	38	41	41	26	25	38	38	37	38	38	37	10	7	7	7	5	5	36	36	38	18	32
59	Nevada.....	39	37	40	41	39	41	39	38	39	40	39	41	48	47	25	18	45	45	45	45	44	43	26	22	22	21	17	20	48	48	48	48	45
	Pacific:																																	
60	Washington.....	34	30	27	35	35	32	33	33	32	32	32	30	27	26	29	27	35	35	32	36	35	31	24	24	24	25	23	22	27	26	26	8	17
61	Oregon.....	31	28	26	30	33	34	29	28	29	29	28	26	31	29	19	16	34	33	31	35	34	29	12	14	10	12	12	9	33	33	33	3	9
62	California.....	23	24	23	23	23	23	9	10	10	9	11	10	11	14	9	5	25	26	22	26	27	22	2	4	5	3	4	4	3	8	8	1	2

Table 55.—RANK IN NUMBER OR QUANTITY OF SPECIFIED ITEMS OF LIVESTOCK PRODUCTION OR SALE, BY DIVISIONS AND STATES: 1949, 1944, AND 1939

	Region, division, and State	Cattle and calves sold			Hogs and pigs sold			Sheep and lambs sold			Horses and mules sold, 1949	Whole milk sold			Cream sold			Other dairy products sold[1]			Wool shorn			Chickens sold		Chicken eggs sold, 1949	Turkeys raised			Geese raised		Ducks raised		Guineas raised	
		1949	1944	1939	1949	1944	1939	1949	1944	1939		1949	1944	1939	1949	1944	1939	1949	1944	1939	1949	1944	1939	1949	1939		1949	1944	1939	1949	1939	1949	1939	1949	1939
1	**United States**	xxx	xxx	xxx	xxx	xxx	xxx	xxx	xxx	xxx	xxxxxx	xxx	xxx	xxx	xxx	xxx	xxx	xxx	xxx	xxx	xxx	xxx	xxx	xxx	xxx	xxxxxx	xxx	xxx	xxx	xxx	xxx	xxx	xxx	xxx	xxx
2	The North	1	1	1	1	1	1	2	2	2	1	1	1	1	1	1	1	2	2	2	3	3	2	2	1	1	1	1	1	1	1	1	1	2	1
3	The South	2	2	2	2	2	2	3	3	3	2	3	3	3	2	2	2	1	1	1	2	2	3	1	2	2	3	3	2	2	2	2	3	1	2
4	The West	3	3	3	3	3	3	1	1	1	3	2	2	2	3	3	3	3	3	3	1	1	1	3	3	3	2	2	3	3	3	3	2	3	3
	Geographic Divisions:																																		
5	New England	9	9	9	9	9	9	9	9	9	9	6	5	5	9	9	9	5	5	7	9	9	9	7	7	7	8	8	9	9	9	4	5	7	9
6	Middle Atlantic	8	8	6	7	8	8	8	8	8	7	2	2	2	8	8	8	3	4	4	8	8	8	5	4	3	7	7	7	5	4	1	1	5	6
7	East North Central	2	2	2	2	2	2	5	5	5	2	1	1	1	2	2	2	6	6	5	5	5	5	3	3	2	4	4	5	2	2	2	2	6	4
8	West North Central	1	1	1	1	1	1	2	2	2	1	3	3	4	1	1	1	8	7	6	3	3	3	2	1	1	2	1	1	1	1	3	3	2	1
9	South Atlantic	7	7	8	4	5	5	7	7	7	6	5	6	6	7	7	7	1	1	1	7	7	7	1	2	5	3	6	6	6	5	6	6	1	3
10	East South Central	6	5	5	3	3	3	6	6	6	3	7	8	8	5	5	6	2	2	3	6	6	6	8	8	8	9	9	8	4	6	8	9	4	5
11	West South Central	3	3	3	5	4	4	3	3	3	4	8	7	7	3	3	3	4	3	2	2	2	2	4	5	6	6	5	2	3	3	7	7	3	2
12	Mountain	4	4	4	6	6	7	1	1	1	5	9	9	9	4	4	5	9	8	8	1	1	1	9	9	9	5	3	4	7	8	9	8	9	7
13	Pacific	5	6	7	8	7	6	4	4	4	8	4	4	3	6	6	4	7	9	9	4	4	4	6	6	4	1	2	3	8	7	5	4	8	8
	New England:																																		
14	Maine	45	45	42	42	42	42	37	37	37	39	31	29	27	37	36	34	9	9	9	37	36	35	21	34	24	44	46	47	40	41	40	42	43	43
15	New Hampshire	46	46	46	47	47	47	44	42	42	44	38	36	30	46	43	43	23	23	31	43	41	42	31	31	28	40	43	46	45	48	46	47	45	46
16	Vermont	38	39	35	46	46	45	39	40	40	41	12	12	9	41	38	31	26	18	22	39	38	38	42	43	40	36	33	33	42	42	41	43	44	43
17	Massachusetts	43	43	43	39	40	38	42	44	46	46	23	22	15	38	42	41	28	34	40	41	43	43	20	24	17	23	26	27	38	37	4	6	42	37
18	Rhode Island	48	48	48	48	48	48	48	48	48	48	44	43	40	48	48	48	44	49	48	48	48	48	43	44	44	47	48	48	48	46	43	46	47	45
19	Connecticut	44	44	44	45	45	46	43	46	45	43	25	25	19	43	45	45	32	41	45	42	45	46	18	21	21	33	31	38	36	38	38	35	24	41
	Middle Atlantic:																																		
20	New York	13	14	11	36	33	31	30	29	30	18	2	2	2	27	28	26	8	8	7	30	28	29	14	11	11	17	20	22	18	20	1	1	26	26
21	New Jersey	41	41	41	29	34	35	40	39	43	45	17	14	14	40	46	46	34	45	44	40	44	44	17	20	7	27	29	32	30	12	9	7	14	29
22	Pennsylvania	18	20	17	22	20	20	29	31	31	15	4	4	3	22	24	25	2	3	2	27	26	26	6	3	4	8	8	15	12	16	5	2	3	8
	East North Central:																																		
23	Ohio	15	11	12	6	6	6	11	13	8	11	6	5	6	13	13	11	14	13	10	9	10	4	13	5	6	10	9	17	10	9	8	3	23	22
24	Indiana	16	12	13	3	3	3	19	21	19	16	9	9	8	11	11	12	21	24	20	20	22	20	9	8	9	12	19	23	16	13	12	12	25	21
25	Illinois	5	4	4	2	2	2	18	19	18	3	7	6	5	9	9	9	18	21	16	17	21	21	16	7	5	18	17	18	4	3	2	5	12	3
26	Michigan	19	18	15	15	14	15	21	2..	17	20	8	7	7	7	6	4	16	15	11	19	18	15	23	15	15	16	16	19	11	8	3	11	17	24
27	Wisconsin	7	7	3	8	8	8	26	23	27	8	1	1	1	14	15	3	40	25	23	25	25	25	22	17	10	14	18	20	3	4	7	9	28	25
	West North Central:																																		
28	Minnesota	9	8	7	4	4	4	14	12	16	7	5	8	10	2	2	1	37	27	26	14	14	14	12	10	2	2	2	3	1	2	10	8	27	23
29	Iowa	2	2	2	1	1	1	7	8	9	2	14	17	17	1	1	2	30	30	24	12	13	13	10	1	1	3	4	5	2	1	11	10	19	10
30	Missouri	8	5	8	5	5	5	8	10	11	1	10	10	13	8	10	10	22	20	17	11	12	12	15	12	8	9	10	8	6	5	18	16	1	1
31	North Dakota	21	21	24	23	16	23	20	17	22	23	45	47	46	4	4	7	46	38	29	16	15	16	39	37	31	26	14	7	9	11	21	18	31	31
32	South Dakota	11	16	18	9	10	10	9	7	13	13	43	44	43	6	8	13	36	42	34	10	8	11	30	27	16	28	22	10	5	6	13	13	37	19
33	Nebraska	4	6	6	7	7	7	13	11	12	10	36	32	31	3	3	6	35	35	28	24	24	24	24	14	13	15	12	12	13	7	15	14	30	14
34	Kansas	3	3	5	10	9	9	16	18	21	4	20	19	21	5	5	5	41	26	25	18	20	23	26	16	12	21	15	9	17	10	20	17	8	4
	South Atlantic:																																		
35	Delaware	47	47	47	41	44	43	47	47	47	47	42	42	42	47	47	47	38	32	43	47	47	47	1	2	42	38	38	35	43	40	29	21	32	28
36	Maryland	39	38	39	31	32	32	35	33	34	38	16	18	16	31	34	38	17	17	21	33	35	34	3	13	29	25	21	21	32	24	17	15	20	11
37	District of Columbia	49	49	49	49	49	49	...	49	...	.....	49	49	49	49	49	49	...	48	49	...	...	49	49	49	49	49	49	49	...	...	...	49	....	49
38	Virginia	23	23	21	20	19	19	23	25	25	26	18	23	24	17	23	24	7	6	6	28	29	30	8	6	20	7	11	14	26	25	19	19	10	7
39	West Virginia	35	34	32	33	37	34	24	27	23	33	37	38	37	25	26	27	11	11	13	26	27	27	19	30	36	19	24	30	39	39	37	36	22	32
40	North Carolina	37	35	38	18	23	21	36	36	36	25	27	28	32	29	33	35	1	2	3	36	37	36	11	19	22	22	27	29	23	22	30	30	7	6
41	South Carolina	42	42	45	27	31	29	46	45	44	36	40	41	44	39	40	42	10	10	14	46	46	45	36	35	39	20	28	34	35	36	35	38	9	13
42	Georgia	34	32	34	14	17	16	41	41	41	28	32	33	35	35	35	37	3	5	4	44	40	41	2	26	30	30	35	39	34	35	27	34	6	20
43	Florida	31	36	36	25	26	28	45	43	39	42	28	31	34	45	44	44	24	31	36	45	42	40	29	32	35	39	40	36	44	44	22	28	18	27
	East South Central:																																		
44	Kentucky	17	15	16	11	12	11	15	16	14	9	19	21	23	12	14	18	15	16	15	15	19	17	33	23	23	31	30	25	27	29	24	27	21	17
45	Tennessee	20	17	19	12	13	13	25	26	28	6	15	15	18	23	22	23	6	7	5	29	30	31	34	22	25	35	37	31	19	30	25	26	16	12
46	Alabama	27	25	28	17	22	25	38	38	38	22	35	35	36	30	37	39	4	4	8	38	39	39	28	29	33	34	36	37	31	32	33	39	11	18
47	Mississippi	24	29	29	24	30	30	34	34	35	19	26	26	25	32	31	32	13	14	18	34	34	37	25	33	37	42	42	41	7	18	26	32	4	9
	West South Central:																																		
48	Arkansas	29	24	25	19	21	18	33	32	33	14	33	34	38	21	20	21	12	12	12	35	33	33	5	18	34	29	39	40	8	17	23	29	13	15
49	Louisiana	32	33	33	28	35	33	32	35	32	32	34	37	33	42	41	40	25	22	27	32	32	32	41	39	43	45	47	45	15	15	14	20	15	16
50	Oklahoma	10	9	9	16	15	14	31	30	29	12	24	24	26	10	7	8	19	19	19	31	31	28	32	25	19	24	23	6	22	19	28	25	5	2
51	Texas	1	1	1	13	11	12	1	1	1	5	11	11	11	18	12	14	5	1	1	1	1	1	7	9	14	4	5	1	14	14	16	22	2	5
	Mountain:																																		
52	Montana	14	19	23	35	28	36	4	2	3	17	41	40	41	16	18	22	39	33	30	3	2	3	45	42	41	37	32	24	21	27	36	33	39	34
53	Idaho	26	28	30	30	25	22	6	6	6	27	21	16	22	24	21	19	33	40	37	8	9	8	40	41	38	32	25	28	29	28	39	37	33	39
54	Wyoming	28	26	26	38	38	39	5	4	2	31	47	45	45	28	27	28	47	46	41	2	3	2	47	47	47	41	34	26	37	33	44	40	40	42
55	Colorado	12	13	14	26	24	26	2	3	4	21	30	30	28	15	16	20	31	36	35	5	6	10	37	38	32	13	13	11	33	31	34	23	36	33
56	New Mexico	22	22	20	40	39	40	12	14	15	35	46	46	47	34	29	29	42	39	39	6	7	9	46	46	45	46	44	44	28	34	42	48	38	38
57	Arizona	30	30	22	43	41	41	28	28	24	37	39	39	39	44	39	36	43	44	46	22	23	22	44	45	46	43	41	42	47	47	47	41	41	40
58	Utah	36	37	37	37	36	37	10	9	10	34	29	27	29	33	30	30	45	43	42	7	5	5	38	40	27	5	6	13	41	43	45	44	46	47
59	Nevada	40	40	40	44	43	44	27	24	26	40	48	48	48	36	32	33	48	47	47	21	16	19	48	48	48	48	45	43	46	45	48	45	47	48
	Pacific:																																		
60	Washington	33	31	31	34	29	27	22	20	20	30	13	13	12	20	19	17	27	28	33	23	17	18	27	28	18	11	7	16	24	23	31	24	35	36
61	Oregon	25	27	27	32	27	24	17	15	7	29	22	20	20	19	17	16	29	37	38	13	11	6	35	36	26	6	3	4	25	26	32	31	34	35
62	California	6	10	10	21	18	17	3	5	5	24	3	3	4	26	25	15	20	29	32	4	4	7	4	4	3	1	1	2	20	21	6	4	29	30

[1]For 1949, value of butter, buttermilk, skim milk, and cheese sold; for 1944 and 1939, pounds of butter sold.

CHAPTER VII

FIELD CROPS AND VEGETABLES

CONTENTS

Introduction ... 493
Presentation of statistics ... 493
Other published data ... 493

DEFINITIONS AND EXPLANATIONS

Acreage ... 494
Production ... 494
Regional variation in inquiries regarding crops ... 494
Units of measure ... 494
Values ... 494
Corn ... 508
Sorghums ... 509
Small grains ... 509
Wheat ... 509
Oats ... 511
Barley ... 512
Rye ... 512
Buckwheat ... 512

DEFINITIONS AND EXPLANATIONS—Continued

Flaxseed ... 512
Grains grown together and threshed as a mixture ... 512
Rice ... 513
Other grain ... 513
Annual legumes ... 513
Hay ... 514
Clover seed, alfalfa, grass, and other field seed crops ... 515
Cotton ... 515
Tobacco ... 516
Irish potatoes and sweetpotatoes ... 517
Sugarcane and sweet sorghum for sirup ... 517
Sugar beets for sugar ... 517
Popcorn ... 517
Minor crops ... 517
Vegetables harvested for sale ... 518
Home gardens ... 518

CHARTS

Acreage of specified field crops and vegetables harvested, for the United States: 1949, 1944, and 1939 ... 508
Corn for all purposes and corn harvested for grain—Acreage for all purposes, 1924 to 1949; and acreage for grain, 1879 to 1949; for the United States ... 508
Corn harvested for grain—Production, for the United States: 1839 to 1949 ... 508
Wheat threshed—Acreage of all wheat, with supplemental data for winter wheat and spring wheat, for the United States: 1879 to 1949 ... 510
Wheat threshed—Production of all wheat, with supplemental data for winter wheat and spring wheat, for the United States: 1839 to 1949 ... 510
Oats for grain—Acreage of oats threshed, 1879 to 1949, and of oats cut for feeding unthreshed, 1924 to 1949; and production of oats threshed, 1839 to 1949; for the United States ... 511
Barley threshed—Acreage, 1879 to 1949; and production, 1839 to 1949; for the United States ... 511
Flaxseed threshed—Acreage, 1889 to 1949; and production, 1849 to 1949; for the United States ... 512
Rice threshed—Acreage, 1879 to 1949; and production, 1839 to 1949; for the United States ... 512
Soybeans—Acreage for all purposes and for beans, for the United States: 1909 to 1949 ... 513
Peanuts—Acreage for all purposes and for nuts, for the United States: 1889 to 1949 ... 514
All hay, excluding specified annual legumes and sorghum hay—Acreage, 1879 to 1949; and production, 1839 to 1949; for the United States ... 515
Cotton harvested—Acreage, 1879 to 1949; and production, 1839 to 1949; for the United States ... 516
Tobacco harvested—Acreage, 1879 to 1949; and production, 1839 to 1949; for the United States ... 516
Irish potatoes—Acreage, 1889 to 1949; and production, 1849 to 1949; for the United States ... 517
Acreage of specified vegetable crops harvested for sale for the United States: 1949, 1944, and 1939 ... 518

MAPS

All land in farms—Increase and decrease in acreage, April 1, 1940-April 1, 1950 ... 522
Corn for all purposes—Increase and decrease in acreage, 1939-1949 ... 522
Sorghums for all purposes except for sirup—Increase and decrease in acreage, 1939-1949 ... 522
All wheat threshed—Increase and decrease in acreage, 1939-1949 ... 522
Soybeans for all purposes except plowed under for green manure—Increase and decrease in acreage, 1939-1949 ... 522
Cowpeas for all purposes except plowed under for green manure—Increase and decrease in acreage, 1939-1949 ... 522
Cotton harvested—Increase and decrease in acreage, 1939-1949 ... 522
Land in fruit orchards, groves, vineyards, and planted nut trees—Increase and decrease in acreage, 1940-1950 ... 522
Corn for all purposes, acreage, 1949 ... 523
Corn harvested for grain, acreage, 1949 ... 523
Corn cut for silage, acreage, 1949 ... 523
Sorghums for all purposes, except for sirup, acreage, 1949 ... 523
All wheat threshed, acreage, 1949 ... 523
Sorghums harvested for grain or for seed, acreage, 1949 ... 523
Winter wheat threshed, acreage, 1949 ... 523
Spring wheat threshed, acreage, 1949 ... 523
Oats threshed, acreage, 1949 ... 524
Barley threshed, acreage, 1949 ... 524
Rye threshed, acreage, 1949 ... 524
Rice threshed, acreage, 1949 ... 524
Cotton harvested, acreage, 1949 ... 524
Tobacco harvested, acreage, 1949 ... 524
Sugar beets harvested for sugar, acreage, 1949 ... 524
Sugarcane cut for sugar or for sale to mills, acreage, 1949 ... 524
Soybeans grown for all purposes, acreage, 1949 ... 525
Soybeans harvested for beans, acreage, 1949 ... 525
Cowpeas grown for all purposes, acreage, 1949 ... 525
Flax threshed, acreage, 1949 ... 525
Peanuts grown for all purposes, acreage, 1949 ... 525
Peanuts harvested for picking or threshing, acreage, 1949 ... 525
Dry field and seed beans harvested for beans, acreage, 1949 ... 525
Dry field and seed peas, other than Austrian winter peas, harvested for peas, acreage, 1949 ... 525
Land from which hay was cut, acreage, 1949 ... 526
Alfalfa cut for hay, acreage, 1949 ... 526
Clover or timothy cut for hay, acreage, 1949 ... 526
Oats, wheat, barley, rye, or other small grain cut for hay, acreage, 1949 ... 526
Lespedeza cut for hay, acreage, 1949 ... 526
Wild hay cut, acreage, 1949 ... 526
Irish potatoes, acreage, 1949 ... 526
Sweetpotatoes, acreage, 1949 ... 526
Cash-grain farms, number, Census of 1950 ... 527
Other field-crop farms, number, Census of 1950 ... 527
Vegetable farms, number, Census of 1950 ... 527
Vegetables harvested for sale, acreage, 1949 ... 527
Sweet corn harvested for sale, acreage, 1949 ... 527
Tomatoes harvested for sale, acreage, 1949 ... 527
Watermelons harvested for sale, acreage, 1949 ... 527
Green peas (English) harvested for sale, acreage, 1949 ... 527
Green beans (snap, string, or wax) harvested for sale, acreage, 1949 ... 528
Green lima beans harvested for sale, acreage, 1949 ... 528
Lettuce and romaine harvested for sale, acreage, 1949 ... 528
Cabbage harvested for sale, acreage, 1949 ... 528
Cantaloups and muskmelons harvested for sale, acreage, 1949 ... 528
Cucumbers harvested for sale, acreage, 1949 ... 528
Asparagus harvested for sale, acreage, 1949 ... 528
Dry onions harvested for sale, acreage, 1949 ... 528
Total value of all crops harvested, 1949 ... 529
Value of all crops sold, dollars, 1949 ... 529
Value of field crops, other than vegetables and fruits and nuts sold, dollars, 1949 ... 529
Value of vegetables harvested for sale, dollars, 1949 ... 529

TABLES FOR THE UNITED STATES

Table—
1.—All crops—Acreage and value, for the United States: 1879 to 1949 ... 495
2.—Specified field crops harvested—Farms reporting, acreage, production, and value for the United States: 1839 to 1949 ... 496
3.—Specified vegetables—Farms reporting and acreage, for the United States: 1909 to 1949 ... 519
4.—Specified crops—Total value and percent of total represented by the several crops, for the United States: 1949 and 1944 ... 521

TABLES FOR GEOGRAPHIC REGIONS, DIVISIONS, AND STATES

Table—
5.—Value of all crops sold, by source, by divisions and States: 1949 ... 530
6.—Corn for all purposes—Farms reporting, 1924 to 1949; acreage, 1919 to 1949; and value, 1949: by divisions and States ... 532
7.—Corn—Farms reporting corn for all purposes by acres harvested, 1949 and 1939; and farms reporting corn for grain by acres harvested, 1949; by divisions and States ... 534
8.—Corn utilization—Farms reporting, acreage, production, and value; by divisions and States: 1949, 1944, and 1939 ... 536
9.—Corn harvested for grain—Farms reporting, 1899 to 1949; and acreage, 1879 to 1949: by divisions and States ... 538
10.—Corn harvested for grain—Production, 1839 to 1949; and yield per acre, 1879 to 1949: by divisions and States ... 540
11.—Sorghum for all purposes except sirup—Farms reporting, 1929 to 1949; acreage, 1924 to 1949; and value of crop and value of sales, 1949: by divisions and States ... 542
12.—Sorghum utilization—Farms reporting, acreage, production, and value; by divisions and States: 1949, 1944, and 1939 ... 544
13.—Sorghum—Farms reporting sorghum for all purposes except sirup by acres harvested, 1949; and farms reporting sorghum for grain by acres harvested, 1949 and 1939: by divisions and States ... 546
14.—Sorghum harvested for grain or for seed—Farms reporting, acreage, and production; by divisions and States: 1899 to 1934 ... 547
15.—Wheat threshed—Farms reporting, acreage, and production, 1949, 1944, and 1939; and value and quantity sold, 1949: by divisions and States ... 548
16.—Winter and spring wheat threshed—Acreage and production, 1949, 1944, and 1939; and value of crop and quantity sold, 1949: by divisions and States ... 550
17.—Winter and spring wheat threshed—Farms reporting by acres harvested and by quantity sold; by divisions and States: 1949 ... 552
18.—Durum or macaroni and other spring wheat threshed—Farms reporting, acreage, and production, 1909 and 1929 to 1949; and value of crop and quantity sold, 1949: by divisions and States ... 554
19.—Durum or macaroni and other spring wheat threshed—Farms reporting by acres harvested and by quantity sold, by States: 1949 ... 555
20.—Wheat threshed—Farms reporting any wheat threshed, 1899 to 1934; and acreage, 1879 to 1934; with supplemental data for winter and spring wheat: by divisions and States ... 556

CONTENTS

TABLES FOR GEOGRAPHIC REGIONS, DIVISIONS, AND STATES—Continued

Table— Page

21.—Wheat threshed—Production of all wheat, 1839 to 1934; and of winter wheat, 1869, 1909 to 1934: by divisions and States ... 558
22.—Oats for grain and oats threshed—Acreage of oats for grain, 1949, 1944, and 1939; and value, 1949; with farms reporting, acreage, and production of oats threshed, 1949, 1944, and 1939; and value, 1949: by divisions and States ... 560
23.—Oats cut for feeding unthreshed and oats threshed—Farms reporting and acreage of oats cut for feeding unthreshed, 1949, 1944, and 1939; and value, 1949; and farms reporting oats threshed, 1949; by acres harvested and by quantity sold: by divisions and States ... 562
24.—Oats threshed and oats cut for feeding unthreshed—Farms reporting and acreage of oats threshed, 1879 to 1949; and farms reporting and acreage of oats cut for feeding unthreshed, 1924 to 1949: by divisions and States ... 564
25.—Oats threshed—Production, 1839 to 1949; and yield per acre, 1879 to 1934: by divisions and States ... 566
26.—Barley threshed—Farms reporting, acreage, and production, 1949, 1944, and 1939; and value and quantity sold, 1949: by divisions and States ... 568
27.—Barley threshed—Farms reporting by acres harvested and by quantity sold, by divisions and States: 1949 ... 569
28.—Barley threshed—Farms reporting, 1899 to 1934; acreage, 1879 to 1934; and production, 1839 to 1949: by divisions and States ... 570
29.—Rye threshed—Farms reporting, acreage, and production, 1949, 1944, and 1939; and value and quantity sold, 1949: by divisions and States ... 572
30.—Rye threshed—Farms reporting by acres harvested and by quantity sold, by divisions and States: 1949 ... 573
31.—Rye threshed—Farms reporting, 1919 to 1939; acreage, 1879 to 1939; and production, 1839 to 1949: by divisions and States ... 574
32.—Buckwheat threshed—Farms reporting, 1899 to 1949; acreage, 1879 to 1949; production, 1849 to 1949; and value of crop and quantity sold, 1949: by States ... 576
33.—Buckwheat threshed—Farms reporting by acres harvested and by quantity sold, by States: 1949 ... 577
34.—Emmer and spelt threshed—Farms reporting, acreage, and production, 1909 to 1949; and value of crop and quantity sold, 1949: by States ... 577
35.—Flaxseed threshed—Farms reporting, acreage, and production, 1949, 1944, and 1939; and value of crop and quantity sold, 1949: by States ... 578
36.—Flaxseed threshed—Farms reporting by acres harvested and by quantity sold, by States: 1949 ... 578
37.—Flaxseed threshed—Farms reporting, 1899 to 1934; acreage, 1889 to 1934; and production, 1849 to 1934: by States ... 579
38.—Mixed grains threshed—Farms reporting, acreage, and production, 1919 to 1949; and value of crop and quantity sold, 1949: by divisions and States ... 580
39.—Rice threshed—Farms reporting, acreage, and production, 1949, 1944, and 1939; and value of crop and quantity sold, 1949; with farms reporting by acres harvested and by quantity sold, 1949: by States ... 582
40.—Rice threshed—Farms reporting, 1899 to 1934; acreage, 1879 to 1934; and production, 1839 to 1934: by States ... 582
41.—Other grain threshed—Farms reporting, acreage, production, value of crop, and quantity sold, by divisions and States: 1949 ... 583
42.—Soybeans for all purposes—Farms reporting and acreage, 1929 to 1949; with farms reporting by acres grown alone, 1949: by divisions and States ... 584
43.—Soybeans harvested for beans—Farms reporting, acreage, and production, 1909 to 1949; and value, 1949; with farms reporting by acres harvested, 1949: by divisions and States ... 586
44.—Cowpeas for all purposes—Farms reporting and acreage, 1929 to 1949; with farms reporting by acres grown alone, 1949: by divisions and States ... 588
45.—Cowpeas for dry peas—Farms reporting, acreage, and production, 1879 to 1949; and value, 1949; with farms reporting by acres harvested, 1949: by divisions and States ... 590
46.—Soybeans cut for hay, hogged or grazed, or cut for silage, and plowed under for green manure—Farms reporting, acreage, and value; by divisions and States: 1949 ... 592
47.—Cowpeas cut for hay, hogged or grazed, or cut for silage, and plowed under for green manure—Farms reporting, acreage, and value; by divisions and States: 1949 ... 593
48.—Peanuts for all purposes—Farms reporting and acreage, 1929 to 1949; with farms reporting by acres grown alone, 1949: by divisions and States ... 594
49.—Peanuts harvested for picking or threshing—Farms reporting, acreage, and production, 1889 to 1949; and value, 1949: by divisions and States ... 596
50.—Peanut vines or tops saved for hay or forage—Farms reporting and production, 1949 and 1944; and acreage and value of crop, 1949; with farms reporting by number of acres (grown alone) harvested, 1949: by States ... 598
51.—Peanuts harvested for picking or threshing—Farms reporting by number of acres (grown alone) harvested, by States: 1949 ... 599
52.—Velvetbeans for all purposes—Farms reporting, 1919, 1929, and 1949; acreage, 1909, 1919, 1929, and 1949; production, 1909, 1929, and 1949; and value, 1949: by States ... 599
53.—Dry field and seed beans harvested for beans—Farms reporting, acreage, and production, 1949, 1944, and 1939; and value of crop, and farms reporting by acres harvested, 1949: by divisions and States ... 600
54.—Dry field and seed beans harvested for beans—Farms reporting and acreage, 1899, 1909, and 1919; and production, 1879 to 1934: by divisions and States ... 601
55.—Dry field and seed peas harvested for peas (other than cowpeas and Austrian winter peas)—Farms reporting, acreage, and production, 1949, 1944, and 1939; and value of crop, and farms reporting by acres harvested, 1949: by divisions and States ... 602
56.—Dry field and seed peas—Farms reporting and acreage, 1919, 1909, and 1899; and production, 1879 to 1929: by divisions and States ... 603
57.—All hay, excluding specified annual legumes and sorghum hay—Farms reporting, 1949; acreage and production, 1949, 1944, and 1939; and value of crop and amount and value of hay sold, 1949: by divisions and States ... 604
58.—All hay, excluding specified annual legume and sorghum hay—Farms reporting by acres harvested and by tons of hay sold, by divisions and States: 1949 ... 606
59.—Alfalfa cut for hay or for dehydrating—Farms reporting, acreage, and production, 1949, 1944, and 1939; and value of crop, and farms reporting by acres harvested, 1949: by divisions and States ... 607
60.—Clover or timothy (alone or mixed) cut for hay—Farms reporting, acreage, and production, 1949, 1944, and 1939; and value of crop, and farms reporting by acres harvested, 1949: by divisions and States ... 608
61.—Lespedeza cut for hay—Farms reporting, acreage, and production, 1949, 1944, and 1939; and value of crop, and farms reporting by acres harvested, 1949: by divisions and States ... 609
62.—Small grains cut for hay—Farms reporting, acreage, and production, 1949, 1944, and 1939; and value of crop, and farms reporting by acres harvested, 1949: by divisions and States ... 610
63.—Other hay—Farms reporting, acreage, and production, 1949, 1944, and 1939; and value of crop, 1949; with farms reporting by acres harvested, 1949: by divisions and States ... 611
64.—Wild hay—Farms reporting, acreage, and production, 1949, 1944, and 1939; and value of crop, and farms reporting by acres harvested, 1949: by divisions and States ... 612
65.—Hay or grass silage and pasture receipts—Farms reporting, acreage, production, and value of hay or grass silage, 1949 and 1939; with data on receipts from sale of pasture and grazing privileges, 1949: by divisions and States ... 613
66.—All hay, excluding specified annual legume and sorghum hay—Farms reporting, 1949; acreage, 1879 to 1949; and production, 1849 to 1949: by divisions and States ... 614
67.—Alfalfa cut for hay—Farms reporting, acreage, and production; by divisions and States: 1899 to 1934 ... 616
68.—Clover or timothy (alone or mixed) cut for hay—Farms reporting, 1934; and acreage and production, 1909 to 1934: by divisions and States ... 617
69.—Small grains cut for hay—Farms reporting, acreage, and production; by divisions and States: 1899 to 1934 ... 618
70.—Wild hay cut—Farms reporting, acreage, and production; by divisions and States: 1899 to 1929 ... 619
71.—Alfalfa seed—Farms reporting, acreage, and production, 1909 to 1949; and value of crop, 1949: by divisions and States ... 620
72.—Lespedeza and sweetclover seed—Farms reporting, acreage, and production of lespedeza seed, 1949, 1944, and 1939; and value of crop, 1949; and farms reporting, acreage, and production of sweetclover seed, 1949 and 1939: by divisions and States ... 621
73.—Red clover seed and timothy seed—Farms reporting, acreage, and production of red clover seed, 1899 to 1949, and value of crop, 1949; and farms reporting, acreage, and production of timothy seed, 1919 to 1949, and value of crop, 1949: by divisions and States ... 622
74.—Miscellaneous clover, grass, and other field seed crops—Farms reporting, acreage, production, and value of crop; by States: 1949 ... 624
75.—Cotton—Farms reporting, acreage, and production of lint cotton, 1839 to 1949; and value of crop and value of sales, 1949; with supplemental data on cottonseed: by divisions and States ... 628
76.—Cotton—Farms reporting by acres harvested, by divisions and States: 1949 ... 630
77.—Cotton—Farms reporting by bales of cotton produced, by divisions and States: 1949 ... 631
78.—Tobacco—Farms reporting, acreage, and production, 1949 and 1944; and value of crop and value of sales, 1949; with farms reporting by acres harvested, 1949: by divisions and States ... 632
79.—Tobacco—Farms reporting, acreage, and production; by divisions and States: 1849 to 1939 ... 634
80.—Popcorn—Farms reporting, acreage, and production, 1919 to 1949; and value of crop and value of sales, 1949: by divisions and States ... 636
81.—Broomcorn—Farms reporting, acreage, and production, 1879 to 1949; and value of crop and value of sales, 1949: by States ... 637
82.—Sugarcane or sorghum for sirup—Farms reporting, acreage, and production, 1949, 1944, and 1939; and value of crop and value of sales, 1949; with data on sugarcane for sirup, 1929: by divisions and States ... 638
83.—Sweet sorghum for sirup—Farms reporting, acreage, and production; by divisions and States: 1859 to 1929 ... 640
84.—Sugar beets harvested for sugar—Farms reporting, acreage, and production, 1899 to 1949; and value of crop and value of sales, 1949: by States ... 642
85.—Sugarcane for sugar and for seed—Farms reporting, acreage, and production of sugarcane for sugar, 1929 to 1949; and value of crop and value of sales, 1949; with data on sugarcane for seed, 1949 and 1939: by States ... 643
86.—Irish potatoes—Farms reporting, acreage, and production, 1949, 1944, and 1939; and value of crop and value of sales, 1949: by divisions and States ... 644
87.—Sweetpotatoes—Farms reporting, acreage, and production, 1949, 1944, and 1939; and value of crop and value of sales, 1949: by divisions and States ... 645
88.—Irish potatoes—Farms reporting, acreage, and production by number of acres harvested; by divisions and States: 1949 and 1944 ... 646
89.—Sweetpotatoes—Farms reporting, acreage, and production by number of acres harvested; by divisions and States: 1949 ... 648
90.—Irish potatoes—Farms reporting, acreage, and production; by divisions and States: 1859 to 1949 ... 650
91.—Sweetpotatoes—Farms reporting, acreage, and production; by divisions and States: 1849 to 1949 ... 652
92.—Root and grain crops hogged or grazed; root crops for feed; and pumpkins for feed—Farms reporting, acreage, and production, 1949 and 1939; and value, 1949: by divisions and States ... 654
93.—Miscellaneous field crops—Farms reporting, acreage, production, and value of crop; by States: 1949 ... 655
94.—Vegetables grown for home use (other than Irish and sweet potatoes)—Farms reporting, 1909 to 1949; and value of crop, 1944: by divisions and States ... 657
95.—Vegetables harvested for sale (other than Irish and sweet potatoes)—Farms reporting, acreage, and value; by divisions and States: 1909 to 1949 ... 658
96.—Specified vegetables harvested for sale—Farms reporting and acreage, by divisions and States: 1949, 1944, and 1939 ... 660
97.—Miscellaneous vegetables harvested for sale—Farms reporting and acreage, by divisions and States: 1949 ... 667

CHAPTER VII.—FIELD CROPS AND VEGETABLES

Introduction.—This chapter resents statistics for field crops and vegetables harvested in 1949, as collected in the 1950 Census of Agriculture. The data presented herein for each individual field crop are totals for the entire crop, while those for vegetables, in the main, are totals for the portion harvested for sale. In regard to vegetables harvested for home use, only a count of the farms which had home gardens was obtained. Statistics for Irish potatoes and sweetpotatoes are shown with field crops, not with vegetables.

The data for each individual crop always includes the number of farms on which the crop was produced and the area harvested. For most crops other than vegetables, data are also given for the production and the value of the crop. Vegetables are marketed in a wide variety of ways; for example, in bunches, baskets, lugs, and crates—all of varying sizes—as well as by weight. For that reason, no attempt has been made to gather production statistics for vegetable crops, either in a common unit or in the variable units for office conversion into a common unit. The production was not obtained for a few other crops, particularly those which were grazed or hogged off as mature crops.

For many of the principal crops, totals are presented for the quantity sold and/or for the value of sales. Such information is sometimes presented for groups of similar crops, such as small grains, hays, etc. Some supplementary information is given for many of the individual crops. For example, the numbers of farms reporting some of the principal crops have been arrayed according to the number of acres harvested and also according to the quantity sold. A presentation is made of the farms reporting cotton arrayed according to the bales harvested. Separate data are presented in this chapter showing the utilization according to different methods of harvesting for a few of the crops, such as corn, sorghums, soybeans, cowpeas, and peanuts.

The value-of-crop figures for the individual crops were not obtained by enumeration. They are computed values based on reports obtained by the Bureau of Agricultural Economics, U. S. Department of Agriculture, from a sample of farmers and dealers in farm products. (See a later discussion of "Values" for the method of computation.)

Presentation of statistics.—Totals are shown in this chapter for the United States; for the North, the South, and the West; for nine geographic divisions; and for all States. An outline map showing the States and other geographic areas for which totals are shown appears in the Introduction to this volume. Usually, comparative data from recent censuses are given for all areas to provide a measure of the changes that have occurred from census to census. Comparative data for the earlier censuses are given for the United States for nearly all crops, whereas, for other areas they are shown only for the principal crops.

For some crops, separate data have not been obtained for all States during each census. In such cases, totals are presented for the specified States for which figures are available. Often, these totals approximate full coverage from a national or regional viewpoint.

The tables presenting statistics for earlier census years, and those presenting totals for specified States only, contain headnotes, footnotes, or special wording of columns or stub headings to indicate any significant lack of comparability because of changes in wording of the inquiries, instructions to enumerators, or in definitions and procedures used for collecting and compiling the data. The text also presents information regarding the comparability of data for the various censuses.

Chapter VIII, of this volume, entitled "Fruits and Nuts, Horticultural Specialties, Forest Products," gives detailed data for berry crops; tree fruits, nuts, and grapes; and for nursery and greenhouse crops, and other horticultural specialties. An overall picture of crop production in the United States is presented in the first summary table in this chapter on field crops and vegetables. Separate totals are given in that table for the acreage and value of all field crops combined and for all vegetables combined.

Other published data.—County totals for practically all of the important crops are shown in County Table 5 of Volume I of the reports for the 1950 Census of Agriculture. County Table 6 of that volume gives, for a few crops, totals for "commercial" and "other" farms. (See the Introduction to this volume for a description of these two groups of farms.) County Table 7 in the same volume presents totals for the value of all crops sold and for the major groups of crops comprising the totals, among which are field crops and vegetables. All of these county data are enumerated totals, except those for the value of the crop.

State economic area totals are given in Economic Area Tables 9, 10, 11, and 12 of Volume I for several of the principal crops and for the value of sales of all crops, field crops, vegetables, etc. Economic Area Table 4 gives counts of farms reporting corn and other selected principal crops according to the number of acres harvested and also according to the number of bushels or other units sold. These data for State economic areas are mainly based on reports for a sample of farms. The totals estimated from the sample do not always correspond exactly to the totals shown in the county tables. (See the Introduction to this volume for the sampling procedure used in 1950 and for reliability of the estimated totals.)

A sample of the farms enumerated in the 1950 Census has been classified by type of farm. The value of sales of various farm products or groups of farm products was used, in large part, in making the classification. Among the types of farms are cash-grain farms, cotton farms, other field-crop farms, and vegetable farms. Part of the value data for delineating these types is shown in this chapter. The number of farms by type of farm are given by counties in County Table 7 of Volume I. Adjustments have been made in the count of all types in the county totals so as to equal the enumerated count for all farms. Economic Area Table 7 of Volume I shows some characteristics for farms of the various types. Economic Area Table 9 shows basic totals for several of the principal crops and for the value of sales of all crops, field crops, vegetables, etc., for farms classified by size of farm. Economic Area Tables 10, 11, and 12 show the same kind of data by tenure of farm operator, by type of farm, and by economic class of farm, respectively.

The composition of the total value of farm products sold and the proportions represented by all crops, by field crops, and by vegetables are presented in Chapter IX, "Value of Farm Products," of this volume. Other data related to those shown herein are given in Chapter X, "Size of Farm"; in Chapter XI, "Color, Race, and Tenure of Farm Operator"; in Chapter XII, "Economic Class of Farm"; and in Chapter XIII, "Type of Farm."

State Table 13 of Volume I presents data on the number of field-crop farms and vegetable farms for those farms classified as "large farms." Totals are also shown therein for specified crops harvested on such large farms and for the value of sales of field crops, vegetables, etc. (See the Introduction to this volume for a description of "Large farms" and for the classification of farms by type.)

For the 17 Western States (Arizona, California, Colorado, Idaho, Kansas, Montana, Nebraska, Nevada, New Mexico, North Dakota, Oklahoma, Oregon, South Dakota, Texas, Utah, Washington, and Wyoming) and for Arkansas, Louisiana, and Florida, statistics are given by counties, in County Table 5a of Volume I, for farms reporting, acreage, and production of the most important crops harvested on irrigated land. The figures given in that table represent totals for only those crops for which the acreage harvested was completely irrigated on the farm on which such crops were produced. The figures do not include the irrigated portion of those crops grown on the farm for which only a part of the area of a particular crop was irrigated; for example, if 80 acres of corn were harvested on a given farm and only 20 acres were irrigated, the 20 irrigated acres of corn would not appear as a part of the irrigated acreage in County Table 5a. In most States, the acreage of these partly irrigated crops represents only a small proportion of the total acreage of irrigated crops. Data on crops harvested from irrigated land also appear for States and geographic divisions in Volume III, "Irrigation of Agricultural Lands," of the reports for the 1950 Census of Agriculture.

DEFINITIONS AND EXPLANATIONS

Definitions having general application such as those for "a farm," "farms reporting," etc., are given in the Introduction to this volume. A description of the procedures used for collecting and compiling the information found in this chapter and a statement of the completeness of the census are also given in the Introduction.

The definitions and explanations are limited to those considered necessary for the use and appraisal of the 1950 data. These are generally applicable to earlier censuses also. The facsimile of the questionnaire, given in the Appendix, shows the inquiries used to obtain the information on field crops and vegetables in the 1950 Census of Agriculture.

Acreage.—The data given for the acreage of field crops represent the acreage harvested during the crop year 1949, either for sale or for use on the farm where grown. For those States for which separate inquiries were on the questionnaire for soybeans, cowpeas, peanuts, and velvetbeans, information was obtained for the total acreage grown for all purposes. This was intended to include the acreage plowed under for green manure. The area for vegetable crops represents the acreage harvested for sale during the calendar year preceding the census.

The acreage of a crop harvested is sometimes less than the acreage planted because of losses due to drouth, hail, or other causes. Crops planted for one purpose may have been harvested for another purpose because of change in plans, prices, weather, etc.

The sum of the acreages of the crops harvested in a given area may not exactly equal the acreage of cropland harvested. Such totals are compared in table 1, for the United States. The total acreage for crops harvested will be greater than that for cropland harvested when two or more crops are harvested from the same land during a crop year. The opposite effect is caused by the lack of information for the acreage occupied by farm gardens, small orchards, etc.

For most field crops, the acres harvested were reported as whole acres. However, provision was made on the questionnaire for the reporting of fractional acreages in tenths for Irish potatoes, sweetpotatoes, tobacco, sweet sorghums, and sugarcane for sirup, and for vegetables harvested for sale.

Production.—Production refers to the quantity harvested during the crop year preceding the census. The production includes the portion sold as well as that portion used on the farm. It includes the part of the crop retained by a tenant as well as the landlord's share.

Data on production were not obtained for vegetables harvested for sale because of the wide variety of units of measure, containers, etc., used for measuring the harvest of vegetable crops. Some mature crops are harvested by hogging or grazing and no attempt was made to obtain the production of such crops.

Regional variation in inquiries regarding crops.—For the Censuses of 1950, 1945, and 1940, the inquiries regarding crops harvested have been varied according to region. In each census, separate inquiries were on the questionnaire for the crops of importance in a State or region and no separate inquiry was on the questionnaire for crops of little importance or for those not grown in the State or region. State or regional questionnaires also permitted the use of the most common unit of measure in each area for reporting the production of each crop. The approach to a State questionnaire was more nearly realized in the 1950 Census, when 41 different questionnaires were used, thus permitting a closer adaptation of the crop inquiries to the kinds of crops harvested in nearly every State. (See "Organization of Questionnaire" in the Introduction to this volume.) In 1950 and in 1940, provision was made on the questionnaire and in the tabulation procedures for securing information for those crops for which a separate question did not appear on the questionnaire.

Units of measure.—The unit of measure for each field crop on the 1950 Questionnaires was varied according to the unit most commonly used in each State or group of States. Production figures given in the tables of Volume I are shown in the same units in which the crops were enumerated. For the tables in this chapter, production figures for each crop are shown in a common unit for all States. Standard weights and measures were used for converting production when this was necessary. In some instances, the contents of containers or weight of the units of measure used in earlier censuses are not available. Production figures for some earlier years have not been converted to the units used in the 1950 Census.

Values.—Data for two types of values are shown in this chapter, viz, value of the crop harvested and value of sales or value of the amount sold. The value of the total crop harvested was computed for all individual field crops except root crops grazed or hogged off, some grain crops grazed or hogged off, and crops plowed under for green manure. The figures shown for value of crop for the individual crops were not obtained during the enumeration. They were secured by multiplying the quantity harvested for each crop, county by county, by unit prices. Unit prices were obtained cooperatively by the Bureau of Agricultural Economics, U. S. Department of Agriculture, and the Bureau of the Census. They were based on reports obtained by the Bureau of Agricultural Economics from a sample of farmers and dealers in farm products. Average prices were computed for groups of counties comprising price-reporting or crop-reporting districts used by the Bureau of Agricultural Economics, and the same average was generally used for each county in such district. State totals for the value of each crop were obtained by adding totals for the counties in the State. The average values of crops shown in the various tables of this chapter represent weighted averages. They were computed by dividing the total value of the crop for State, or larger geographic area, by the total quantity harvested.

The value of the amount sold or value of sales of crops was obtained for each farm in the enumeration. Value of sales were obtained for some of the crops individually, for example, cotton, tobacco, Irish potatoes, sweetpotatoes, etc. For other crops, the value of sales was obtained in a combined total for a group

Table 1.–ALL CROPS–ACREAGE AND VALUE, FOR THE UNITED STATES: 1879 TO 1949

[The first agricultural census was in 1840. Total acreage of crops not secured prior to 1879, and total value of crops not secured prior to 1899]

Item and year	Acreage			Value (dollars)			
	Total	Increase or decrease (-)		Total	Increase or decrease (-)		Average per acre
		Acres	Percent		Amount	Percent	
Cropland harvested							
1949	344 398,550	8,467,215	-2.4	xxxxxxxxxxxxxxx	xxxxxxxxxxxxxxx	xxxxxxxxxx	xxxxxxxxxxx
1944	352,865,765	31,623,335	9.8	xxxxxxxxxxxxxxx	xxxxxxxxxxxxxxx	xxxxxxxxxx	xxxxxxxxxxx
1939	321,242,430	25,618,254	8.7	xxxxxxxxxxxxxxx	xxxxxxxxxxxxxxx	xxxxxxxxxx	xxxxxxxxxxx
1934	295,624,176	-63,617,915	-17.7	xxxxxxxxxxxxxxx	xxxxxxxxxxxxxxx	xxxxxxxxxx	xxxxxxxxxxx
1929	359,242,091	14,692,824	4.3	xxxxxxxxxxxxxxx	xxxxxxxxxxxxxxx	xxxxxxxxxx	xxxxxxxxxxx
1924	344,549,267	-4,054,462	-1.2	xxxxxxxxxxxxxxx	xxxxxxxxxxxxxxx	xxxxxxxxxx	xxxxxxxxxxx
1919[1]	348,603,729	.....	.....	xxxxxxxxxxxxxxx	xxxxxxxxxxxxxxx	xxxxxxxxxx	xxxxxxxxxxx
All crops[2]							
1949	351,527,507	1,724,377	0.5	16,297,088,686	1,857,158,050	12.9	46.36
1944[3]	349,803,130	25,564,769	7.9	14,439,930,636	8,734,466,266	153.1	41.28
1939	324,238,361	20,482,025	6.9	5,705,464,370	1,226,449,233	27.4	17.88
1934	298,642,348	-63,302,209	-17.5	4,479,015,137	-3,744,499,749	-45.5	15.00
1929	361,944,557	(*)	(*)	8,223,514,886	750,980,028	10.0	22.97
1924	(*)	(*)	(*)	7,472,534,858	-7,173,642,911	-49.0	(*)
1919	348,603,729	37,310,347	12.0	14,646,177,769	9,358,403,935	177.0	42.01
1909	311,293,382	28,075,102	9.9	5,287,773,834	2,399,724,154	83.1	16.99
1899	283,218,280	63,512,716	28.9	2,888,049,680	(*)	(*)	10.20
1889	219,705,564	53,518,980	32.2	(*)	(*)	(*)	(*)
1879	166,186,584	.....	.....	(*)	(*)	(*)	(*)
Field crops[4]							
1949	342,664,179	2,417,861	0.7	14,322,355,404	2,430,623,261	20.4	41.80
1944[3]	340,246,318	29,699,860	9.6	11,891,732,143	7,128,076,013	149.6	34.95
1939	310,546,458	22,125,467	7.7	4,763,656,130	813,930,995	20.6	15.34
1934	[5]288,420,991	-60,362,122	-17.3	3,949,725,135	-2,950,371,010	-42.8	13.69
1929	348,783,113	1,907,921	0.6	6,900,096,145	-6,372,501,706	-48.0	19.78
1919[6]	346,875,192	36,962,597	11.9	13,272,597,851	8,329,931,889	168.5	38.26
1909	309,912,595	27,072,884	9.6	4,942,665,962	2,217,373,759	81.4	15.95
1899	282,839,711	.....	.....	2,725,292,203	.....	.....	9.64
Vegetables[7]							
1949	[8]3,717,924	-652,357	-14.9	[8]607,017,776	-425,608,323	-41.2	xxxxxxxxxx
1944[3]	4,370,281	1,317,060	43.1	1,032,626,099	621,709,867	151.3	xxxxxxxxxx
1939	3,053,221	-720,461	-19.1	410,916,232	(**)	(**)	xxxxxxxxxx
1934	3,773,682	961,967	34.2	[9]137,029,114	(**)	(**)	xxxxxxxxxx
1929	2,811,715	1,387,442	97.4	522,009,786	-12,426,491	-2.3	xxxxxxxxxx
1919	1,424,273	414,812	41.1	534,436,277	(**)	(**)	xxxxxxxxxx
1909	[8]1,009,461	.....	.....	[8]65,749,492	(**)	(**)	xxxxxxxxxx
Fruits and nuts and horticultural specialties							
1949	[10]5,145,404	-41,127	-0.8	1,367,715,506	-147,856,888	-9.8	265.81
1944	[11]5,186,531	-338,163	-6.1	1,515,572,394	984,680,386	185.5	292.21
1939	5,524,694	-922,981	-14.3	530,892,008	138,631,120	35.3	96.09
1934	[5]6,447,675	-25,165	-0.4	392,260,888	-409,148,067	-51.1	60.84
1929	[11]6,472,840	(**)	(**)	801,408,955	-37,734,686	-4.5	123.81
1919	[12]304,264	-67,062	-18.1	839,143,641	559,785,261	200.4	xxxxxxxxxx
1909	[12]371,326	-7,243	-1.9	279,358,380	116,600,903	71.6	xxxxxxxxxx
1899	[12]378,569	.....	.....	162,757,477	.....	.....	xxxxxxxxxx

*Not available.
**Available data not comparable.
[1]For Census of 1920, cropland harvested was obtained by adding the acres of individual crops harvested. See note 6.
[2]Total acreage of crops harvested for which figures are available. Includes any acreage of alfalfa seed and clover and grass seeds enumerated, some of which was harvested from land also cut for hay.
[3]Total for specified crops.
[4]Irish and sweet potatoes included with "Field Crops," not with "Vegetables."
[5]Only strawberries included in small fruits; other small fruits included in field crops.
[6]14,502,932 acres of corn cut for fodder were excluded as most of this acreage was probably duplicated in the acreage of corn harvested for grain. The value of this fodder, $206,934,650, was also excluded.
[7]Irish and sweet potatoes included with "Field Crops," not with "Vegetables." Acres of vegetables represent acres of vegetables harvested for sale only; acreage in farm gardens not available. Value includes both vegetables for home use and for sale, except as noted.
[8]Vegetables harvested for sale.
[9]Farm garden vegetables for home use only.
[10]Excludes acreage of land in fruits and nuts on farms reporting less than 1/2 acre in orchards, vineyards, and planted nut trees. See text.
[11]Acreage of horticultural specialties not included.
[12]Acreage in fruit orchards, vineyards, and planted nut trees not secured prior to the 1930 Census.

Table 2.—SPECIFIED FIELD CROPS HARVESTED—FARMS REPORTING, ACREAGE, PRODUCTION, AND VALUE FOR THE UNITED STATES: 1839 TO 1949

[The first agricultural census was in 1840. Increase or decrease not shown for periods of more than 10 years. Figures in reverse italics are not included in totals shown in table 1. Percent not shown when 1,000 or more. Figures for divisions and States are shown in tables 6 to 93]

Crop and year	Farms reporting		Acreage					Production				Value (dollars)			
	Number	Percent of all farms	Total	Increase or decrease (-) Acres	Increase or decrease (-) Percent	Percent of cropland harvested[1]	Average per farm reporting	Total	Increase or decrease (-) Amount	Increase or decrease (-) Percent	Yield per acre	Total	Percent increase or decrease (-)	Average per unit	Average per acre
Corn for all purposes[2] 1949	3,403,965	63.2	83,336,045	-8,923,053	-9.7	24.2	24.5	(*)	(*)	(*)	(*)	3,823,423,741	16.2	(*)	45.88
1944	3,922,854	67.0	92,259,098	5,269,472	6.1	26.1	23.5	(*)	(*)	(*)	(*)	3,291,109,143	123.1	(*)	35.67
1939	4,456,259	73.1	86,989,626	-486,818	-0.6	27.1	19.5	(*)	(*)	(*)	(*)	1,475,003,617	(*)	(*)	16.96
1934	4,849,724	71.2	87,476,444	-10,264,296	-10.5	29.6	18.0	(*)	(*)	(*)	(*)	(*)	(*)	(*)	(*)
1929	4,597,949	73.1	97,740,740	-660,887	-0.7	27.2	21.3	(*)	(*)	(*)	(*)	(*)	(*)	(*)	(*)
1924	4,760,457	74.7	98,401,627	(**)	(**)	28.6	20.7	(*)	(*)	(*)	(*)	(*)	(*)	(*)	(*)
1919[3]	(*)	(*)	91,774,826	.....	.....	26.3	(*)	(*)	(*)	(*)	(*)	3,747,819,490	.....	(*)	40.84
Corn harvested for grain 1949	3,200,269	59.5	75,132,672	-9,216,361	-10.9	21.8	23.5	*Bushels* 2,778,190,131	*Bushels* -10,242,331	-0.4	*Bushels* 37.0	3,451,158,096	14.7	1.24	45.93
1944	3,669,795	62.6	84,349,033	6,917,441	8.9	23.9	23.0	2,788,432,462	477,032,537	20.6	33.1	3,009,865,637	130.6	1.08	35.68
1939	4,141,018	67.9	77,431,592	15,184,440	24.4	24.1	18.7	2,311,399,925	1,141,962,394	97.7	29.9	1,305,150,781	35.6	0.56	16.86
1934	4,055,986	59.5	62,247,152	-20,914,371	-25.1	21.1	15.3	1,169,437,531	-961,314,251	-45.1	18.8	962,548,584	-41.2	0.82	15.46
1929	4,148,791	66.0	83,161,523	832,680	1.0	23.1	20.0	2,130,751,782	306,871,609	16.8	25.6	1,635,909,664	-12.5	0.77	19.67
1924	4,195,922	65.9	82,328,843	-5,442,757	-6.2	23.9	19.6	1,823,880,173	-521,952,334	-22.3	22.2	1,868,569,375	-46.7	1.02	22.70
1919	4,936,692	76.6	87,771,600	-10,611,065	-10.8	25.2	17.8	2,345,832,507	-206,357,123	-8.1	26.7	3,507,797,102	143.8	1.50	39.97
1909	4,813,175	75.7	98,382,665	3,468,992	3.7	31.6	20.4	2,552,189,630	-114,134,740	-4.3	25.9	1,438,553,919	73.7	0.56	14.62
1899	4,697,498	81.9	94,913,673	22,825,921	31.7	33.5	20.2	2,666,324,370	543,996,823	25.6	28.1	828,192,388	(*)	0.31	8.73
1889	(*)	(*)	72,087,752	9,719,248	15.6	32.8	(*)	2,122,327,547	367,735,871	21.0	29.4	(*)	(*)	(*)	(*)
1879	(*)	(*)	62,368,504	(*)	(*)	37.5	(*)	1,754,591,676	993,647,127	130.6	28.1	(*)	(*)	(*)	(*)
1869	(*)	(*)	(*)	(*)	(*)	(*)	(*)	760,944,549	-77,848,193	-9.3	(*)	(*)	(*)	(*)	(*)
1859	(*)	(*)	(*)	(*)	(*)	(*)	(*)	838,792,742	246,721,638	41.7	(*)	(*)	(*)	(*)	(*)
1849	(*)	(*)	(*)	(*)	(*)	(*)	(*)	592,071,104	214,539,229	56.8	(*)	(*)	(*)	(*)	(*)
1839	(*)	(*)	(*)	(*)	(*)	(*)	(*)	377,531,875	.....	.....	(*)	(*)	(*)	(*)	(*)
Corn cut for silage 1949	424,779	7.9	4,336,562	-103,835	-2.3	1.3	10.2	*Tons* 38,006,618	*Tons* 4,473,155	13.7	*Tons* 8.76	257,201,871	100.4	6.77	59.31
1939	422,558	6.9	4,440,397	434,858	10.9	1.4	10.5	32,533,463	3,361,282	11.5	7.33	128,373,022	-9.7	3.95	28.91
1929	379,364	6.0	4,005,539	-222,273	-5.3	1.1	10.6	29,172,181	764,221	2.7	7.28	142,140,561	(*)	4.87	35.49
1924	377,961	5.9	4,227,812	224,586	5.6	1.2	11.2	28,407,960	-1,274,081	-4.3	6.72	(*)	(*)	(*)	(*)
1919	378,887	5.9	4,003,226	.....	.....	1.1	10.6	29,682,041	.....	.....	7.41	240,022,388	.....	8.09	59.96
Corn hogged or grazed or cut for fodder 1949	307,617	5.7	3,866,811	-1,250,826	-24.4	1.1	12.6	(*)	(*)	(*)	(*)	115,063,774	177.4	(*)	29.76
1939	412,130	6.8	5,117,637	-5,456,041	-51.6	1.6	12.4	(*)	(*)	(*)	(*)	41,479,814	(*)	(*)	8.11
1929	(*)	(*)	10,573,678	-1,271,294	-10.7	2.9	(*)	(*)	(*)	(*)	(*)	(*)	(*)	(*)	(*)
1924	(*)	(*)	11,844,972	-2,657,960	-18.3	3.4	(*)	(*)	(*)	(*)	(*)	(*)	(*)	(*)	(*)
1919[4]	1,413,490	21.9	14,502,932	.....	.....	4.2	10.3	17,793,742	.....	.....	1.23	206,934,650	.....	11.63	14.27
Sorghum for all purposes except sirup 1949	330,280	6.1	10,069,390	-7,155,023	-41.5	2.9	30.5	(*)	(*)	(*)	(*)	228,783,451	-25.5	(*)	22.72
1944	572,944	9.8	17,224,413	3,226,832	23.1	4.9	30.1	(*)	(*)	(*)	(*)	306,979,811	194.4	(*)	17.82
1939	750,397	12.3	13,997,581	3,718,121	36.2	4.4	18.7	(*)	(*)	(*)	(*)	104,271,895	14.8	(*)	7.45
1934	(*)	(*)	10,279,460	2,401,630	30.5	3.5	(*)	(*)	(*)	(*)	(*)	90,791,089	3.9	(*)	8.83
1929	508,716	8.1	7,877,822	361,843	4.8	2.2	15.5	(*)	(*)	(*)	(*)	87,383,316	(*)	(*)	11.09
1924	(*)	(*)	7,515,979	(**)	(**)	2.2	(*)	(*)	(*)	(*)	(*)	(*)	(*)	(*)	(*)
1919[5]	(*)	(*)	8,472,846	.....	.....	2.4	(*)	(*)	(*)	(*)	(*)	205,378,373	.....	(*)	24.24
Sorghum harvested for grain or seed 1949	142,036	2.6	6,324,764	-2,735,750	-30.2	1.8	44.5	*Bushels* 141,744,925	*Bushels* -35,957,287	-20.2	*Bushels* 22.4	138,890,765	-11.0	0.98	21.96
1944	182,048	3.1	9,060,514	4,367,091	93.0	2.6	49.8	177,702,212	125,260,017	238.9	19.6	156,144,523	426.9	0.88	17.23
1939	206,242	3.4	4,693,423	2,323,232	98.0	1.5	22.8	52,442,195	33,843,410	182.0	11.2	29,633,035	70.7	0.57	6.31
1934	159,897	2.3	2,370,191	-1,151,712	-32.7	0.8	14.8	18,598,785	-30,481,448	-62.1	7.8	17,360,241	-46.8	0.93	7.32
1929	167,723	2.7	3,521,903	-3,764	-0.1	1.0	21.0	49,080,233	-9,619,859	-16.4	13.9	32,640,336	-37.6	0.67	9.27
1924	(*)	(*)	3,525,667	-200,330	-5.4	1.0	(*)	58,700,092	-14,953,578	-20.3	16.6	52,321,330	-43.5	0.89	14.84
1919[6]	129,947	2.0	3,725,997	2,090,844	127.9	1.1	28.7	73,653,670	56,056,365	318.6	19.8	92,524,296	755.4	1.26	24.83
1909[7]	97,574	1.5	1,635,153	1,368,640	513.5	0.5	16.8	17,597,305	12,428,192	240.4	10.8	10,816,940	691.3	0.61	6.62
1899[8]	19,782	0.3	266,513	.....	.....	0.1	13.5	5,169,113	.....	.....	19.4	1,367,040	.....	0.26	5.13
Sorghum cut for silage 1949	27,084	0.5	481,862	-402,610	-45.5	(9)	17.8	*Tons* 3,368,308	*Tons* -911,802	-21.3	*Tons* 6.99	23,735,537	40.1	7.05	49.26
1939	49,344	0.8	884,472	.....	.....	0.3	17.9	4,280,110	.....	.....	4.84	16,947,419	.....	3.96	19.16
Sorghum or cane hogged or grazed, or cut for dry forage or hay 1949	221,823	4.1	3,262,218	(*)	(*)	0.9	14.7	4,608,053	-5,554,090	-54.7	(*)	66,129,849	14.6	(*)	20.27
1939[10]	623,718	10.2	8,419,686	.....	.....	2.6	13.5	10,162,143	.....	.....	1.21	57,691,441	.....	5.68	6.85
Sorghum cut for silage, hay, or fodder 1939	660,724	10.8	9,304,158	1,394,889	17.6	2.9	14.1	14,442,253	6,989,356	93.8	1.55	74,638,860	1.6	5.17	8.02
1934	743,174	10.9	7,909,269	3,553,350	81.6	2.7	10.6	7,452,897	1,053,512	16.5	0.94	73,430,848	34.1	9.85	9.28
1929	421,712	6.7	4,355,919	365,607	9.2	1.2	10.3	6,399,385	(*)	(*)	1.47	54,742,980	(*)	8.55	12.57
1924	(*)	(*)	3,990,312	-756,537	-15.9	1.2	(*)	(*)	(*)	(*)	(*)	(*)	(*)	(*)	(*)
1919[11]	475,626	7.4	4,746,849	.....	.....	1.4	10.0	7,912,973	.....	.....	1.67	112,854,077	.....	14.26	23.77
Sorghum saved for hay or dry forage 1944	431,711	7.4	7,328,061	-1,091,625	-13.0	2.1	17.0	11,131,522	969,379	9.5	1.52	117,392,455	103.5	10.55	16.02

*Not available. **Available data not comparable. [1]For years prior to 1924, percentages are based on the total acreage of crops for which figures are available. [2]Excludes sweet corn, popcorn, "Egyptian corn," kafir, and milo maize. [3]Total of corn harvested for grain and corn for silage; 14,502,932 acres of corn cut for fodder were excluded, as most of this acreage was probably duplicated in the acreage of corn harvested for grain. The value of this fodder, $206,934,650, was also excluded. [4]Corn cut for forage. [5]Totals of sorghum harvested for grain and sorghum cut for forage or fodder. The acreage of the latter probably duplicated a part of the acreage for grain. [6]Farms reporting sorghum for grain only. Acreage, production, and value for sorghum for grain and seed. [7]Schedule inquiry was for kafir corn and milo maize with instructions to include all Jerusalem or "Egyptian corn" and kindred crops not specifically mentioned. [8]Schedule called for kafir corn with production in tons. Inquiry was listed under grains and seeds. Instructions on schedule called for reporting with kafir corn, all Jerusalem corn, milo maize, and durra corn harvested after ripening for the grain. [9]0.05 percent or less. [10]Excludes hogged or grazed. [11]Kafir, milo maize, durra, sweet sorghum, and sugarcane cut for forage or fodder which duplicated a part of the acreage for grain.

Table 2.—SPECIFIED FIELD CROPS HARVESTED—FARMS REPORTING, ACREAGE, PRODUCTION, AND VALUE FOR THE UNITED STATES: 1839 TO 1949—Continued

[The first agricultural census was in 1840. Increase or decrease not shown for periods of more than 10 years. Figures in reverse italics are not included in totals shown in table 1. Percent not shown when 1,000 or more. Figures for divisions and States are shown in tables 6 to 93]

Crop and year	Farms reporting		Acreage					Production				Value (dollars)			
				Increase or decrease (-)					Increase or decrease (-)				Percent increase or decrease (-)		
	Number	Percent of all farms	Total	Acres	Percent	Percent of cropland harvested[1]	Average per farm reporting	Total	Amount	Percent	Yield per acre	Total		Average per unit	Average per unit
All wheat threshed								*Bushels*	*Bushels*		*Bushels*				
1949[2]	1,147,710	21.3	71,161,061	12,874,958	22.1	20.7	62.0	1,006,559,285	-26,101,155	-2.5	14.1	1,874,371,202	28.5	1.86	26.34
1944[2]	(*)	(*)	58,286,103	7,760,088	15.4	16.5	(*)	1,032,660,440	323,808,842	45.7	17.7	1,458,640,689	196.7	1.41	25.03
1939	1,385,774	22.7	50,526,015	8,582,628	20.5	15.7	36.5	708,851,598	195,638,728	38.1	14.0	491,699,073	11.6	0.69	9.73
1934	1,363,741	20.0	41,943,387	-20,056,521	-32.3	14.2	30.8	513,212,870	-287,436,085	-35.9	12.2	440,603,053	-47.5	0.86	10.50
1929	1,208,368	19.2	61,999,908	11,137,678	21.9	17.3	51.3	800,648,955	-227,704	(3)	12.9	838,506,124	-19.2	1.05	13.52
1924	(*)	(*)	50,862,230	-22,237,191	-30.4	14.8	(*)	800,876,659	-144,526,556	-15.3	15.7	1,037,627,104	-50.0	1.30	20.40
1919	2,225,134	34.5	73,099,421	28,836,029	65.1	21.0	32.9	945,403,215	262,023,956	38.3	12.9	2,074,078,801	215.4	2.19	28.37
1909	1,458,667	22.9	44,262,592	-8,325,982	-15.8	14.2	30.3	683,379,259	34,845,007	5.8	15.4	657,656,801	77.8	0.96	14.86
1899	2,053,912	35.8	52,588,574	19,009,060	56.6	18.6	25.6	658,534,252	190,160,284	40.6	12.5	369,945,320	(*)	0.56	7.03
1889	(*)	(*)	33,579,514	-1,850,819	-5.2	15.3	(*)	468,373,968	8,890,831	1.9	13.9	(*)	(*)	(*)	(*)
1879	(*)	(*)	35,430,333	(*)	(*)	21.3	(*)	459,483,137	171,737,511	59.7	13.0	(*)	(*)	(*)	(*)
1869	(*)	(*)	(*)	(*)	(*)	(*)	(*)	287,745,626	114,640,702	66.2	(*)	(*)	(*)	(*)	(*)
1859	(*)	(*)	(*)	(*)	(*)	(*)	(*)	173,104,924	72,618,980	72.3	(*)	(*)	(*)	(*)	(*)
1849	(*)	(*)	(*)	(*)	(*)	(*)	(*)	100,485,944	15,662,672	18.5	(*)	(*)	(*)	(*)	(*)
1839	(*)	(*)	(*)	(*)	(*)	(*)	(*)	84,823,272	.....	.....	(*)	(*)	(*)	(*)	(*)
Winter wheat															
1949	932,269	17.3	50,826,281	10,566,725	26.2	14.8	54.5	784,104,704	49,221,522	6.7	15.4	1,442,410,408	37.8	1.84	28.38
1944[2]	987,999	16.9	40,259,556	4,123,803	11.4	11.4	40.7	734,883,182	192,134,294	35.4	18.3	1,047,054,018	178.0	1.42	26.01
1939	1,124,138	18.4	36,135,753	2,073,368	6.1	11.2	32.1	542,748,788	111,670,205	25.9	15.0	376,650,493	1.9	0.69	10.42
1934	1,150,863	16.9	34,062,385	-6,367,970	-15.8	11.5	29.6	431,078,583	-138,625,005	-24.3	12.7	369,477,561	-38.6	0.86	10.85
1929	940,721	15.0	40,430,355	6,070,823	17.7	11.3	43.0	569,703,588	16,326,352	3.0	14.1	601,979,365	-15.5	1.06	14.89
1924	1,032,553	16.2	34,359,532	-15,553,461	-31.2	10.0	33.3	553,377,236	-188,370,974	-25.4	16.1	712,422,869	-55.8	1.29	20.73
1919	1,740,300	27.0	49,912,993	22,761,504	83.8	14.3	28.7	741,748,210	322,015,228	76.7	14.9	1,610,191,898	291.2	2.17	32.26
1909	1,174,021	18.5	27,151,489	.....	.....	8.7	23.1	419,732,982	.....	.....	15.5	411,648,205	.....	0.98	15.16
1869	(*)	(*)	(*)	(*)	(*)	(*)	(*)	175,195,893	.....	.....	(*)	(*)	(*)	(*)	(*)
Spring wheat															
1949[2]	215,441	4.0	20,334,780	2,308,233	12.8	5.9	94.4	222,454,581	-75,322,677	-33.9	10.9	431,960,794	5.0	1.94	21.24
1944[2]	(*)	(*)	18,026,547	3,636,285	25.3	5.1	(*)	297,777,258	131,674,448	79.3	16.5	411,586,671	257.8	1.38	22.83
1939	279,337	4.6	14,390,262	6,509,260	82.6	4.5	51.5	166,102,810	83,968,523	102.2	11.5	115,048,580	61.8	0.69	7.99
1934	227,130	3.3	7,881,002	-13,688,551	-63.5	2.7	34.7	82,134,287	-148,811,080	-64.4	10.4	71,125,492	-69.9	0.87	9.02
1929	(*)	(*)	21,569,553	5,066,855	30.7	6.0	(*)	230,945,367	-16,554,056	-6.7	10.7	236,526,759	-27.3	1.02	10.97
1924	267,939	4.2	16,502,698	-6,683,730	-28.8	4.8	61.6	247,499,423	43,844,418	21.5	15.0	325,204,235	-29.9	1.31	19.71
1919	566,811	8.8	23,186,428	6,075,325	35.5	6.7	40.9	203,655,005	-59,991,272	-22.8	8.8	463,886,903	88.6	2.28	20.01
1909	(*)	(*)	17,111,103	.....	.....	5.5	(*)	263,646,277	.....	.....	15.4	246,008,596	.....	0.93	14.38
1869	(*)	(*)	(*)	(*)	(*)	(*)	(*)	112,549,733	.....	.....	(*)	(*)	(*)	(*)	(*)
Durum or macaroni															
1949[2]	36,893	0.7	3,568,862	1,648,670	85.9	1.0	96.7	37,503,170	9,793,735	35.3	10.5	73,719,931	87.9	1.97	20.66
1944[2]	23,361	0.4	1,920,192	-1,083,036	-36.1	0.5	82.2	27,709,435	-3,267,945	-10.5	14.4	39,238,590	86.8	1.42	20.43
1939[2]	49,018	0.8	3,003,228	-2,852,960	-48.7	0.9	61.3	30,977,380	-26,375,582	-46.0	10.3	21,008,285	-60.2	0.68	7.00
1929	71,721	1.1	5,856,188	.....	.....	1.6	81.7	57,352,962	.....	.....	9.8	52,786,167	.....	0.92	9.01
1909	37,017	0.6	2,502 872	.....	.....	0.8	67.6	39,958,947	.....	.....	16.0	31,751,233	.....	0.79	12.69
Other spring wheat															
1949	195,822	3.6	16,765,918	3,278,988	24.3	4.9	85.6	184,951,411	-26,670,964	-12.6	11.0	358,240,863	22.3	1.94	21.37
1944[2]	126,077	2.2	13,486,930	4,992,932	58.8	3.8	107.0	211,622,375	125,873,988	146.8	15.7	292,991,972	396.7	1.38	21.72
1939[2]	115,449	1.9	8,493,998	-7,219,367	-45.9	2.6	73.6	85,748,387	-87,844,018	-50.6	10.1	58,982,145	-67.9	0.69	6.94
1929	245,584	3.9	15,713,365	.....	.....	4.4	64.0	173,592,405	.....	.....	11.0	183,740,592	.....	1.06	11.69
1909	275,990	4.3	14,608,231	.....	.....	4.7	52.9	223,687,330	.....	.....	15.3	214,257,363	.....	0.96	14.67
Oats for grain threshed and cut and fed unthreshed[4]															
1949	(*)	(*)	37,164,585	-2,447,785	-6.2	10.8	(*)	(*)	(*)	(*)	(*)	780,505,284	-3.0	(*)	21.00
1944	(*)	(*)	39,612,370	7,305,599	22.6	11.2	(*)	(*)	(*)	(*)	(*)	804,871,919	178.4	(*)	20.32
1939	1,777,518	29.2	32,306,771	3,685,995	12.9	10.1	18.2	(*)	(*)	(*)	(*)	289,071,546	(*)	(*)	8.95
1934	(*)	(*)	28,620,776	-7,905,188	-21.6	9.7	(*)	(*)	(*)	(*)	(*)	(*)	(*)	(*)	(*)
1929	(*)	(*)	36,525,964	-4,293,340	-10.5	10.2	(*)	(*)	(*)	(*)	(*)	(*)	(*)	(*)	(*)
1924	(*)	(*)	40,819,304	.....	.....	11.8	(*)	(*)	(*)	(*)	(*)	(*)	(*)	(*)	(*)
Oats threshed															
1949	1,390,835	25.8	35,331,447	-935,130	-0.3	10.3	25.4	1,135,699,783	94,587,754	9.1	32.1	739,723,908	2.6	0.65	20.94
1944	1,471,413	25.1	35,424,960	5,491,852	18.3	10.0	24.1	1,041,112,029	170,853,834	19.6	29.4	721,161,897	167.4	0.69	20.36
1939	1,493,970	24.5	29,933,108	5,344,342	21.7	9.3	20.0	870,258,195	411,478,625	89.7	29.1	269,694,442	24.9	0.31	9.01
1934	1,234,231	18.1	24,588,766	-8,877,259	-26.5	8.3	19.9	458,779,570	-533,967,342	-53.8	18.7	215,906,935	-47.4	0.47	8.78
1929	1,518,893	24.2	33,466,025	-4,184,130	-11.1	9.3	22.0	992,746,912	-311,852,171	-23.9	29.7	410,167,331	-32.8	0.41	12.26
1924	1,723,764	27.1	37,650,155	-340,847	-0.9	10.9	21.8	1,304,599,083	249,416,285	23.6	34.7	610,497,834	-28.6	0.47	16.22
1919	2,238,102	34.7	37,991,002	2,831,561	8.1	10.9	17.0	1,055,182,798	48,039,818	4.8	27.8	855,255,468	106.2	0.81	22.51
1909	2,174,006	34.2	35,159,441	5,619,743	19.0	11.3	16.2	1,007,142,980	63,753,605	6.8	28.6	414,697,422	91.0	0.41	11.79
1899	2,114,559	36.9	29,539,698	1,219,021	4.3	10.4	14.0	943,389,375	134,138,709	16.6	31.9	217,098,584	(*)	0.23	7.35
1889	(*)	(*)	28,320,677	12,176,084	75.4	12.9	(*)	809,250,666	401,391,667	98.4	28.6	(*)	(*)	(*)	(*)
1879	(*)	(*)	16,144,593	(*)	(*)	9.7	(*)	407,858,999	125,751,842	44.6	25.3	(*)	(*)	(*)	(*)
1869	(*)	(*)	(*)	(*)	(*)	(*)	(*)	282,107,157	109,463,972	63.4	(*)	(*)	(*)	(*)	(*)
1859	(*)	(*)	(*)	(*)	(*)	(*)	(*)	172,643,185	26,059,006	17.8	(*)	(*)	(*)	(*)	(*)
1849	(*)	(*)	(*)	(*)	(*)	(*)	(*)	146,584,179	23,512,838	19.1	(*)	(*)	(*)	(*)	(*)
1839	(*)	(*)	(*)	(*)	(*)	(*)	(*)	123,071,341	.....	.....	(*)	(*)	(*)	(*)	(*)
Oats cut for feeding unthreshed															
1949	244,367	4.5	1,833,138	-2,354,272	-56.2	0.5	7.5	(*)	(*)	(*)	(*)	40,781,376	-51.3	(*)	22.25
1944	505,082	8.6	4,187,410	1,813,747	76.4	1.2	8.3	(*)	(*)	(*)	(*)	83,710,022	332.0	(*)	19.99
1939	339,414	5.6	2,373,663	-1,658,347	-41.1	0.7	7.0	(*)	(*)	(*)	(*)	19,377,104	(*)	(*)	8.16
1934	544,626	8.0	4,032,010	972,071	31.8	1.4	7.4	(*)	(*)	(*)	(*)	(*)	(*)	(*)	(*)
1929	454,975	7.2	3,059,939	-109,210	-3.4	0.9	6.7	(*)	(*)	(*)	(*)	(*)	(*)	(*)	(*)
1924	509,324	8.0	3,169,149	.....	.....	0.9	6.2	(*)	(*)	(*)	(*)	(*)	(*)	(*)	(*)

*Not available.
[1]For years prior to 1924, percentages are based on the total acreage of crops for which figures are available.
[2]Totals are for States for which data are available. See text discussion.
[3]0.05 percent or less.
[4]Includes oats cut for grain when ripe or nearly ripe and fed unthreshed, but does not include oat hay, which is included with small grains for hay.

Table 2.—SPECIFIED FIELD CROPS HARVESTED—FARMS REPORTING, ACREAGE, PRODUCTION, AND VALUE FOR THE UNITED STATES: 1839 TO 1949—Continued

[The first agricultural census was in 1840. Increase or decrease not shown for periods of more than 10 years. Figures in reverse italics are not included in totals shown in table 1. Percent not shown when 1,000 or more. Figures for divisions and States are shown in tables 6 to 93]

Crop and year	Farms reporting		Acreage					Production				Value (dollars)			
	Number	Percent of all farms	Total	Increase or decrease (-)		Percent of cropland harvested[1]	Average per farm reporting	Total	Increase or decrease (-)		Yield per acre	Total	Percent increase or decrease (-)	Average per unit	Average per acre
				Acres	Percent				Amount	Percent					
Barley threshed								*Bushels*	*Bushels*		*Bushels*				
1949[2]	296,638	5.5	9,180,102	-2,513,649	-21.5	2.7	30.9	220,962,526	-40,462,392	-15.5	24.1	231,734,568	-11.7	1.05	25.24
1944	372,727	6.4	11,693,751	-330,457	-2.7	3.3	31.4	261,424,918	444,040	0.2	22.4	262,369,438	145.6	1.00	22.44
1939	535,384	8.8	12,024,208	5,831,113	94.2	3.7	22.5	260,980,878	150,939,332	137.2	21.7	106,847,385	44.2	0.41	8.89
1934	344,626	5.1	6,193,095	-6,697,677	-52.0	2.1	18.0	110,041,546	-153,548,419	-58.3	17.8	74,071,350	-47.5	0.67	11.96
1929	542,710	8.6	12,890,772	6,123,792	90.5	3.6	23.8	263,589,965	104,450,841	65.6	20.4	140,982,106	15.5	0.53	10.94
1924	357,521	5.6	6,766,980	294,092	4.5	2.0	18.9	159,139,124	37,114,351	30.4	23.5	122,081,728	-23.9	0.77	18.04
1919	448,985	7.0	6,472,888	-1,225,818	-15.9	1.9	14.4	122,024,773	-51,319,439	-29.6	18.9	160,427,255	73.5	1.31	24.78
1909	383,197	6.0	7,698,706	3,228,510	72.2	2.5	20.1	173,344,212	53,709,335	44.9	22.5	92,458,571	122.1	0.53	12.01
1899	272,913	4.8	4,470,196	1,249,362	38.8	1.6	16.4	119,634,877	41,301,901	52.7	26.8	41,631,762	(*)	0.35	9.31
1889	(*)	(*)	3,220,834	1,223,107	61.2	1.5	(*)	78,332,976	34,335,481	78.0	24.3	(*)	(*)	(*)	(*)
1879	(*)	(*)	1,997,727	(*)	(*)	1.2	(*)	43,997,495	14,236,190	47.8	22.0	(*)	(*)	(*)	(*)
1869	(*)	(*)	(*)	(*)	(*)	(*)	(*)	29,761,305	13,935,407	88.1	(*)	(*)	(*)	(*)	(*)
1859	(*)	(*)	(*)	(*)	(*)	(*)	(*)	15,825,898	10,658,883	206.3	(*)	(*)	(*)	(*)	(*)
1849	(*)	(*)	(*)	(*)	(*)	(*)	(*)	5,167,015	1,005,511	24.2	(*)	(*)	(*)	(*)	(*)
1839	(*)	(*)	(*)	(*)	(*)	(*)	(*)	4,161,504	.....	.....	(*)	(*)	(*)	(*)	(*)
Rye threshed															
1949[2]	78,940	1.5	1,417,944	-605,394	-29.9	0.4	18.0	16,563,013	-4,785,489	-22.4	11.7	20,236,604	-13.0	1.22	14.27
1944	118,348	2.0	2,023,338	-1,532,391	-43.1	0.6	17.1	21,348,502	-14,495,451	-40.4	10.6	23,256,337	46.7	1.09	11.49
1939	207,021	3.4	3,555,729	1,641,958	85.8	1.1	17.2	35,843,953	19,610,261	120.8	10.1	15,852,490	34.5	0.44	4.46
1934	180,573	2.6	1,913,771	-1,119,031	-36.9	0.6	10.6	16,233,692	-18,069,132	-52.7	8.5	11,781,882	-59.8	0.73	6.16
1929	175,184	2.8	3,032,802	-710,760	-19.0	0.8	17.3	34,302,824	-21,370,990	-38.4	11.3	29,343,112	-49.3	0.86	9.68
1924	230,196	3.6	3,743,562	-3,935,443	-51.2	1.1	16.3	55,673,814	-20,318,409	-26.7	14.9	57,885,500	-50.3	1.04	15.46
1919	469,113	7.3	7,679,005	5,483,444	249.8	2.2	16.4	75,992,223	46,471,766	157.4	9.9	116,537,965	470.7	1.53	15.18
1909	275,796	4.3	2,195,561	141,269	6.9	0.7	8.0	29,520,457	3,951,832	15.5	13.4	20,421,812	66.2	0.69	9.30
1899	295,108	5.1	2,054,292	-117,312	-5.4	0.7	7.0	25,568,625	-2,852,773	-10.0	12.4	12,290,540	(*)	0.48	5.98
1889	(*)	(*)	2,171,604	329,371	17.9	1.0	(*)	28,421,398	8,589,803	43.3	13.1	(*)	(*)	(*)	(*)
1879	(*)	(*)	1,842,233	(*)	(*)	1.1	(*)	19,831,595	2,912,800	17.2	10.8	(*)	(*)	(*)	(*)
1869	(*)	(*)	(*)	(*)	(*)	(*)	(*)	16,918,795	-4,182,585	-19.8	(*)	(*)	(*)	(*)	(*)
1859	(*)	(*)	(*)	(*)	(*)	(*)	(*)	21,101,380	6,912,567	48.7	(*)	(*)	(*)	(*)	(*)
1849	(*)	(*)	(*)	(*)	(*)	(*)	(*)	14,188,813	-4,456,754	-23.9	(*)	(*)	(*)	(*)	(*)
1839	(*)	(*)	(*)	(*)	(*)	(*)	(*)	18,645,567	.....	.....	(*)	(*)	(*)	(*)	(*)
Mixed grains threshed[3]															
1949	82,459	1.5	1,763,476	617,227	53.8	0.5	21.4	45,769,197	14,957,444	48.5	26.0	51,910,142	66.2	1.13	29.44
1944[2]	63,307	1.1	1,146,249	-420,323	-26.8	0.3	18.1	30,811,753	-8,510,031	-21.6	26.9	31,224,718	73.5	1.01	27.24
1939	91,213	1.5	1,566,572	294,079	23.1	0.5	17.2	39,321,784	13,889,817	54.6	25.1	18,000,374	10.6	0.46	11.49
1934	79,061	1.2	1,272,493	-1,165,585	-47.8	0.4	16.1	25,431,967	-45,398,864	-64.1	20.0	16,269,031	-58.8	0.64	12.79
1929	130,232	2.1	2,438,078	1,861,000	322.5	0.7	18.7	70,830,831	56,765,582	403.6	29.1	39,461,360	137.6	0.56	16.19
1919	46,100	0.7	577,078	.....	.....	0.2	12.5	14,065,249	.....	.....	24.4	16,605,245	.....	1.18	28.77
Flaxseed threshed[4]															
1949	(*)	(*)	(*)	(*)	(*)	(*)	(*)	(*)	(*)	(*)	(*)	(*)	(*)	(*)	(*)
1944	83,672	1.4	2,477,070	395,573	19.0	0.7	30.0	20,765,238	1,935,785	10.3	8.4	60,324,274	119.2	2.91	24.35
1939	83,188	1.4	2,081,497	1,083,466	108.6	0.6	25.0	18,829,453	13,231,399	236.4	9.0	27,519,055	188.7	1.46	13.22
1934	46,998	0.7	998,031	-1,967,604	-66.3	0.3	21.2	5,598,054	-9,448,043	-62.8	5.6	9,531,145	-77.9	1.70	9.55
1929	87,002	1.4	2,965,635	-469,480	-13.7	0.8	34.1	15,046,097	-13,199,642	-46.7	5.1	43,104,631	-34.8	2.86	14.53
1924	104,405	1.6	3,435,115	2,174,428	172.5	1.0	32.9	28,245,739	21,592,539	324.5	8.2	66,135,073	125.2	2.34	19.25
1919	53,056	0.8	1,260,687	-822,455	-39.5	0.4	23.8	6,653,200	-12,859,565	-65.9	5.3	29,360,998	1.3	4.41	23.29
1909	77,184	1.2	2,083,142	-27,375	-1.3	0.7	27.0	19,512,765	-466,727	-2.3	9.4	28,970,554	47.6	1.48	13.91
1899	88,306	1.5	2,110,517	791,819	60.0	0.7	23.9	19,979,492	9,729,082	94.9	9.5	19,624,901	(*)	0.98	9.30
1889	(*)	(*)	1,318,698	(*)	(*)	0.6	(*)	10,250,410	3,079,459	42.9	7.8	(*)	(*)	(*)	(*)
1879	(*)	(*)	(*)	(*)	(*)	(*)	(*)	7,170,951	5,440,507	314.4	(*)	(*)	(*)	(*)	(*)
1869	(*)	(*)	(*)	(*)	(*)	(*)	(*)	1,730,444	1,163,577	205.3	(*)	(*)	(*)	(*)	(*)
1859	(*)	(*)	(*)	(*)	(*)	(*)	(*)	566,867	4,555	0.8	(*)	(*)	(*)	(*)	(*)
1849	(*)	(*)	(*)	(*)	(*)	(*)	(*)	562,312	.....	.....	(*)	(*)	(*)	(*)	(*)
Buckwheat threshed															
1949	(*)	(*)	(*)	(*)	(*)	(*)	(*)	(*)	(*)	(*)	(*)	(*)	(*)	(*)	(*)
1939	56,897	0.9	360,753	-261,101	-42.0	0.1	6.3	5,589,064	-2,769,947	-33.1	15.5	3,468,541	-56.8	0.62	9.61
1929	99,657	1.6	621,854	-94,734	-13.2	0.2	6.2	8,359,011	-3,644,688	-30.4	13.4	8,023,289	-37.6	0.96	12.90
1924	131,411	2.1	716,588	-26,039	-3.5	0.2	5.5	12,003,699	-686,685	-5.4	16.8	12,851,965	-34.8	1.07	17.93
1919	171,166	2.7	742,627	-135,421	-15.4	0.2	4.3	12,690,384	-2,158,948	-14.5	17.1	19,715,305	111.3	1.55	26.55
1909	197,789	3.1	878,048	70,988	8.8	0.3	4.4	14,849,332	3,615,817	32.2	16.9	9,330,592	62.3	0.63	10.63
1899	209,450	3.7	807,060	-30,104	-3.6	0.3	3.9	11,233,515	-876,834	-7.2	13.9	5,747,853	.....	0.51	7.12
1889	(*)	(*)	837,164	-11,225	-1.3	0.4	(*)	12,110,349	293,022	2.5	14.5	(*)	(*)	(*)	(*)
1879	(*)	(*)	848,389	.....	.....	0.5	(*)	11,817,327	1,995,606	20.3	13.9	(*)	(*)	(*)	(*)
1869	(*)	(*)	(*)	(*)	(*)	(*)	(*)	9,821,721	-7,750,097	-44.1	(*)	(*)	(*)	(*)	(*)
1859	(*)	(*)	(*)	(*)	(*)	(*)	(*)	17,571,818	8,614,906	96.2	(*)	(*)	(*)	(*)	(*)
1849	(*)	(*)	(*)	(*)	(*)	(*)	(*)	8,956,912	1,665,169	22.8	(*)	(*)	(*)	(*)	(*)
1839	(*)	(*)	(*)	(*)	(*)	(*)	(*)	7,291,743	.....	.....	(*)	(*)	(*)	(*)	(*)
Emmer and spelt threshed															
1949	(*)	(*)	(*)	(*)	(*)	(*)	(*)	(*)	(*)	(*)	(*)	(*)	(*)	(*)	(*)
1939	11,216	0.2	140,645	-203,679	-59.2	(5)	12.5	2,762,999	-3,470,658	-55.7	19.6	1,162,549	-57.3	0.42	8.27
1929	18,345	0.3	344,324	177,495	106.4	0.1	18.8	6,233,657	3,625,789	139.0	18.1	2,725,350	-26.3	0.44	7.92
1919	11,922	0.2	166,829	-406,793	-70.9	(5)	14.0	2,607,868	-10,094,842	-79.5	15.6	3,699,943	-33.7	1.42	22.18
1909	37,609	0.6	573,622	.....	.....	0.2	15.3	12,702,710	.....	.....	22.1	5,584,050	.....	0.44	9.73

*Not available.
[1]For years prior to 1924, percentages are based on the total acreage of crops for which figures are available.
[2]Totals are for States for which data are available. See text discussion.
[3]Figures for 1944, 1939, and 1934 exclude flax and wheat mixtures. See text discussion.
[4]See text discussion of mixed grains.
[5]0.05 percent or less.

Table 2.—SPECIFIED FIELD CROPS HARVESTED—FARMS REPORTING, ACREAGE, PRODUCTION, AND VALUE FOR THE UNITED STATES: 1839 TO 1949—Continued

[The first agricultural census was in 1840. Increase or decrease not shown for periods of more than 10 years. Figures in reverse italics are not included in totals shown in table 1. Percent not shown when 1,000 or more. Figures for divisions and States are shown in tables 6 to 93]

Crop and year	Farms reporting		Acreage					Production				Value (dollars)			
	Number	Percent of all farms	Total	Increase or decrease (-) Acres	Increase or decrease (-) Percent	Percent of cropland harvested[1]	Average per farm reporting	Total	Increase or decrease (-) Amount	Increase or decrease (-) Percent	Yield per acre	Total	Percent increase or decrease (-)	Average per unit	Average per acre
								Bushels	*Bushels*		*Bushels*				
Rice threshed[2] 1949[3]	10,927	0.2	1,819,092	424,963	30.5	0.5	166.5	89,431,985	24,388,033	37.5	49.2	158,435,828	38.7	1.77	87.10
1944[3]	10,510	0.2	1,394,129	543,069	63.8	0.4	132.6	65,043,952	21,236,497	48.5	46.7	114,192,444	254.6	1.76	81.91
1939	9,626	0.2	851,060	145,202	20.6	0.3	88.4	43,807,455	10,849,710	32.9	51.5	32,206,463	26.2	0.74	37.84
1934	14,234	0.2	705,858	-34,730	-4.7	0.2	49.6	32,957,745	-511,238	-1.5	46.7	25,530,155	-22.5	0.77	36.17
1929	8,945	0.1	740,588	-3,445	-0.5	0.2	82.8	33,468,983	3,943,440	13.4	45.2	32,932,931	-22.6	0.98	44.47
1924	11,476	0.2	744,033	-167,239	-18.4	0.2	64.8	29,525,543	-5,805,369	-16.4	39.7	42,536,686	-56.2	1.44	57.17
1919	20,310	0.3	911,272	301,097	49.3	0.3	44.9	35,330,912	13,492,332	61.8	38.8	97,194,481	506.7	2.75	106.66
1909	13,708	0.2	610,175	267,961	78.3	0.2	44.5	21,838,580	12,835,694	142.6	35.8	16,019,607	153.1	0.73	26.25
1899	47,651	0.8	342,214	180,902	112.1	0.1	7.2	9,002,886	4,377,313	94.6	26.3	6,329,562	(*)	0.70	18.50
1889	(*)	(*)	161,312	-12,861	-7.4	0.1	(*)	4,625,573	664,013	16.8	28.7	(*)	(*)	(*)	(*)
1879	(*)	(*)	174,173	(*)	(*)	0.1	(*)	3,961,560	1,312,818	49.6	22.7	(*)	(*)	(*)	(*)
1869	(*)	(*)	(*)	(*)	(*)	(*)	(*)	2,648,742	-4,083,885	-60.7	(*)	(*)	(*)	(*)	(*)
1859	(*)	(*)	(*)	(*)	(*)	(*)	(*)	6,732,627	-1,012,463	-13.1	(*)	(*)	(*)	(*)	(*)
1849	(*)	(*)	(*)	(*)	(*)	(*)	(*)	7,745,090	4,837,125	166.3	(*)	(*)	(*)	(*)	(*)
1839	(*)	(*)	(*)	(*)	(*)	(*)	(*)	2,907,965	.....	.....	(*)	(*)	(*)	(*)	(*)
Other grain threshed 1949	17,296	0.3	348,552	.....	.....	.....	20.2	5,514,887	.....	.....	15.8	6,404,523	.....	1.16	18.37
Annual legumes:															
Soybeans grown for all purposes[4] 1949	605,888	11.3	12,265,557	806,623	7.0	3.6	20.2	(*)	(*)	(*)	(*)	(*)	(*)	(*)	(*)
1939	977,131	16.0	11,458,934	4,881,455	74.2	3.6	11.7	(*)	(*)	(*)	(*)	(*)	(*)	(*)	(*)
1934	694,830	10.2	6,577,479	3,666,500	126.0	2.2	9.5	(*)	(*)	(*)	(*)	(*)	(*)	(*)	(*)
1929	302,842	4.8	2,910,979	.....	.....	0.8	9.6	(*)	(*)	(*)	(*)	(*)	(*)	(*)	(*)
Grown alone 1949	548,413	10.2	11,377,729	-1,029,206	-8.3	3.3	20.7	(*)	(*)	(*)	(*)	(*)	(*)	(*)	(*)
1944[3]	683,061	11.7	12,406,935	3,442,171	38.4	3.5	18.2	(*)	(*)	(*)	(*)	(*)	(*)	(*)	(*)
1939	827,676	13.6	8,964,764	3,272,528	57.5	2.8	10.8	(*)	(*)	(*)	(*)	(*)	(*)	(*)	(*)
1934	622,746	9.1	5,692,236	3,730,687	190.2	1.9	9.1	(*)	(*)	(*)	(*)	(*)	(*)	(*)	(*)
1929	(*)	(*)	1,961,549	.....	.....	0.5	(*)	(*)	(*)	(*)	(*)	(*)	(*)	(*)	(*)
Grown with other crops 1949[3]	69,277	1.3	887,828	-483,010	-35.2	0.3	12.8	(*)	(*)	(*)	(*)	(*)	(*)	(*)	(*)
1944[3]	104,246	1.8	1,370,838	-1,123,332	-45.0	0.4	13.2	(*)	(*)	(*)	(*)	(*)	(*)	(*)	(*)
1939	199,396	3.3	2,494,170	1,608,927	181.7	0.8	12.5	(*)	(*)	(*)	(*)	(*)	(*)	(*)	(*)
1934	90,343	1.3	885,243	-64,187	-6.8	0.3	9.8	(*)	(*)	(*)	(*)	(*)	(*)	(*)	(*)
1929	(*)	(*)	949,430	.....	.....	0.3	(*)	(*)	(*)	(*)	(*)	(*)	(*)	(*)	(*)
Harvested for beans 1949	369,780	6.9	10,147,760	.....	.....	2.9	27.4	212,439,834	24,714,003	13.2	20.9	451,129,021	15.8	2.12	44.46
1944[3]	(*)	(*)	(*)	(*)	(*)	(*)	(*)	187,725,831	100,135,190	114.3	(*)	389,512,246	446.7	2.07	(*)
1939	253,762	4.2	4,274,105	(*)	(*)	1.3	16.8	87,590,641	64,575,938	280.6	20.5	71,246,404	207.0	0.81	16.67
1934	148,124	2.2	(*)	(*)	(*)	(*)	(*)	23,014,703	14,353,515	165.7	(*)	23,210,120	60.7	1.01	(*)
1929	(*)	(*)	(*)	(*)	(*)	(*)	(*)	8,661,188	7,576,375	698.4	(*)	14,446,066	224.6	1.67	(*)
1919	31,124	0.5	112,826	111,197	.....	(5)	3.6	1,084,813	1,067,978	.....	9.6	4,450,099	.....	4.10	39.44
1909	339	(5)	1,629	.....	.....	(5)	4.8	16,835	.....	.....	10.3	20,577	.....	1.22	12.63
Grown alone 1949	361,661	6.7	9,997,505	5,888,438	143.3	2.9	27.6	(*)	(*)	(*)	(*)	(*)	(*)	(*)	(*)
1939	236,359	3.9	4,109,067	.....	.....	1.3	17.4	(*)	(*)	(*)	(*)	(*)	(*)	(*)	(*)
Grown with other crops 1949	8,833	0.2	150,255	-14,783	-9.0	(5)	17.0	(*)	(*)	(*)	(*)	(*)	(*)	(*)	(*)
1939	18,578	0.3	165,038	.....	.....	0.1	8.9	(*)	(*)	(*)	(*)	(*)	(*)	(*)	(*)
								Tons	*Tons*		*Tons*				
Cut for hay 1949	198,451	3.7	1,072,653	.....	.....	0.3	5.4	1,380,134	.....	.....	1.3	30,369,339	.....	22.00	28.31
Grown alone 1949	188,478	3.5	1,015,473	.....	.....	0.3	5.4	(*)	(*)	(*)	(*)	(*)	(*)	(*)	(*)
Grown with other crops 1949[3]	11,007	0.2	57,180	.....	.....	(5)	5.2	(*)	(*)	(*)	(*)	(*)	(*)	(*)	(*)
Hogged or grazed or cut for silage 1949	54,778	1.0	582,845	.....	.....	0.2	10.6	(*)	(*)	(*)	(*)	9,817,594	.....	(*)	71.47
Grown alone 1945	22,093	0.4	137,375	.....	.....	(5)	6.2	(*)	(*)	(*)	(*)	(*)	(*)	(*)	(*)
Grown with other crops 1949[3]	33,808	0.6	445,470	.....	.....	0.2	13.2	(*)	(*)	(*)	(*)	(*)	(*)	(*)	(*)
Plowed under for green manure 1949	40,838	0.8	462,299	.....	.....	0.1	11.3	(*)	(*)	(*)	(*)	(*)	(*)	(*)	(*)
Grown alone 1949	22,963	0.4	227,376	.....	.....	0.1	9.9	(*)	(*)	(*)	(*)	(*)	(*)	(*)	(*)
Grown with other crops 1949[3]	18,714	0.3	234,923	.....	.....	0.1	12.6	(*)	(*)	(*)	(*)	(*)	(*)	(*)	(*)
Cowpeas grown for all purposes[4] 1949	261,920	4.9	1,540,236	-5,174,115	-77.1	0.4	5.9	(*)	(*)	(*)	(*)	(*)	(*)	(*)	(*)
1939	811,450	13.3	6,714,351	1,512,106	29.1	2.1	8.3	(*)	(*)	(*)	(*)	(*)	(*)	(*)	(*)
1934	838,761	12.3	5,202,245	3,709,017	248.4	1.8	6.2	(*)	(*)	(*)	(*)	(*)	(*)	(*)	(*)
1929	273,923	4.4	1,493,228	.....	.....	0.4	5.5	(*)	(*)	(*)	(*)	(*)	(*)	(*)	(*)
Grown alone 1949	207,653	3.9	1,084,397	-330,787	-23.4	0.3	5.2	(*)	(*)	(*)	(*)	(*)	(*)	(*)	(*)
1944[3]	296,273	5.1	1,415,184	-1,493,899	-51.4	0.4	4.8	(*)	(*)	(*)	(*)	(*)	(*)	(*)	(*)
1939	592,326	9.7	2,909,083	197,614	7.3	0.9	4.9	(*)	(*)	(*)	(*)	(*)	(*)	(*)	(*)
1934	592,949	8.7	2,711,469	1,935,923	249.6	0.9	4.6	(*)	(*)	(*)	(*)	(*)	(*)	(*)	(*)
1929	(*)	(*)	775,546	.....	.....	0.2	(*)	(*)	(*)	(*)	(*)	(*)	(*)	(*)	(*)
Grown with other crops 1949[3]	67,247	1.2	455,839	-632,529	-58.1	0.1	6.8	(*)	(*)	(*)	(*)	(*)	(*)	(*)	(*)
1944[3]	143,225	2.4	1,088,368	-2,716,900	-71.4	(5)	7.6	(*)	(*)	(*)	(*)	(*)	(*)	(*)	(*)
1939	359,453	5.9	3,805,268	1,314,492	52.8	1.2	10.6	(*)	(*)	(*)	(*)	(*)	(*)	(*)	(*)
1934	298,493	4.4	2,490,776	1,773,094	247.1	0.8	8.3	(*)	(*)	(*)	(*)	(*)	(*)	(*)	(*)
1929	(*)	(*)	717,682	.....	.....	0.2	(*)	(*)	(*)	(*)	(*)	(*)	(*)	(*)	(*)

*Not available.
[1]For years prior to 1924, percentages are based on the total acreage of crops for which figures are available.
[2]Prior to 1909, production of rice was reported in pounds. In the 1910 publication, production for earlier years was converted to bushels by using 27.8 as a divisor, on the assumption that a bushel of rough rice (45 pounds) was equivalent to 27.8 pounds of hulled rice.
[3]Totals are for States for which data are available. See text discussion.
[4]The 1944, 1939, and 1929 figures do not include acres plowed under for green manure.
[5]0.05 percent or less.

Table 2.—SPECIFIED FIELD CROPS HARVESTED—FARMS REPORTING, ACREAGE, PRODUCTION, AND VALUE FOR THE UNITED STATES: 1839 TO 1949—Continued

[The first agricultural census was in 1840. Increase or decrease not shown for periods of more than 10 years. Figures in reverse italics are not included in totals shown in table 1. Percent not shown when 1,000 or more. Figures for divisions and States are shown in tables 6 to 93]

Crop and year	Farms reporting		Acreage					Production				Value (dollars)			
	Number	Percent of all farms	Total	Increase or decrease (-) Acres	Increase or decrease (-) Percent	Percent of cropland harvested[1]	Average per farm reporting	Total	Increase or decrease (-) Amount	Increase or decrease (-) Percent	Yield per acre	Total	Percent increase or decrease (-)	Average per unit	Average per acre
Annual legumes—Continued															
Cowpeas grown for all purposes—Continued								*Bushels*	*Bushels*		*Bushels*				
Harvested for peas...1949...	106,851	2.0	382,231	(*)	(*)	0.1	3.6	1,953,578	-1,649,110	-45.8	5.1	6,884,700	-47.8	3.52	18.01
1944...	207,032	3.5	(*)	(*)	(*)	(*)	(*)	3,602,688	-2,356,610	-39.5	(*)	13,182,499	58.6	3.66	(*)
1939...	327,007	5.4	1,895,567	.....	.....	0.6	5.8	5,959,298	-202,436	-3.3	3.1	8,313,747	-8.7	1.40	4.39
1934...	455,968	6.7	(*)	(*)	(*)	(*)	(*)	6,161,734	2,887,921	88.2	(*)	9,103,198	23.6	1.48	(*)
1929...	(*)	(*)	(*)	(*)	(*)	(*)	(*)	3,273,813	.....	.....	(*)	7,365,563	.....	2.25	(*)
1889...	(*)	(*)	(*)	(*)	(*)	(*)	(*)	3,402,912	-1,337,328	-28.2	(*)	(*)	(*)	(*)	(*)
1879[2]...	(*)	(*)	(*)	(*)	(*)	(*)	(*)	4,740,240	.....	.....	(*)	(*)	(*)	(*)	(*)
Grown alone.....1949...	72,512	1.3	261,837	-562,180	-68.2	0.1	3.6	(*)	(*)	(*)	(*)	(*)	(*)	(*)	(*)
1939...	234,115	3.8	824,017	.....	.....	0.3	3.5	(*)	(*)	(*)	(*)	(*)	(*)	(*)	(*)
Grown with other crops.....1949...	21,676	0.4	120,394	-951,156	-88.8	(3)	5.6	(*)	(*)	(*)	(*)	(*)	(*)	(*)	(*)
1939...	110,956	1.8	1,071,550	.....	.....	0.3	9.7	(*)	(*)	(*)	(*)	(*)	(*)	(*)	(*)
								Tons	*Tons*		*Tons*				
Cut for hay.....1949...	62,715	1.2	321,234	.....	.....	0.1	5.1	262,451	.....	.....	0.82	6,926,908	.....	26.39	21.56
Grown alone.....1949...	49,276	0.9	242,468	.....	.....	0.1	4.9	(*)	(*)	(*)	(*)	(*)	(*)	(*)	(*)
Grown with other crops.....1949[4]...	14,072	0.3	78,766	.....	.....	(3)	5.6	(*)	(*)	(*)	(*)	(*)	(*)	(*)	(*)
Hogged or grazed or cut for silage.....1949...	44,521	0.8	311,777	.....	.....	0.1	7.0	(*)	(*)	(*)	(*)	5,154,034	.....	(*)	28.35
Grown alone.....1949...	29,483	0.5	181,817	.....	.....	0.1	6.2	(*)	(*)	(*)	(*)	(*)	(*)	(*)	(*)
Grown with other crops.....1949[4]...	16,441	0.3	129,360	.....	.....	(3)	7.9	(*)	(*)	(*)	(*)	(*)	(*)	(*)	(*)
Plowed under for green manure.....1949...	39,571	0.7	374,345	.....	.....	0.1	9.5	(*)	(*)	(*)	(*)	(*)	(*)	(*)	(*)
Grown alone.....1949...	28,170	0.5	275,597	.....	.....	0.1	9.8	(*)	(*)	(*)	(*)	(*)	(*)	(*)	(*)
Grown with other crops.....1949[4]...	12,372	0.2	98,748	.....	.....	(3)	8.0	(*)	(*)	(*)	(*)	(*)	(*)	(*)	(*)
Soybeans and cowpeas harvested for hay...1944...	463,240	7.9	3,072,014	.....	.....	0.9	6.6	3,350,402	.....	.....	1.09	78,804,289	.....	23.52	25.65
Peanuts grown for all purposes.....1949...	225,191	4.2	2,725,473	-868,063	-24.2	0.8	12.1	(*)	(*)	(*)	(*)	(*)	(*)	(*)	(*)
1939...	491,365	8.1	3,593,536	354,011	10.9	1.1	7.3	(*)	(*)	(*)	(*)	(*)	(*)	(*)	(*)
1934...	576,985	8.5	3,239,525	792,821	32.4	1.1	5.6	(*)	(*)	(*)	(*)	(*)	(*)	(*)	(*)
1929...	326,253	5.2	2,446,704	.....	.....	0.7	7.5	(*)	(*)	(*)	(*)	(*)	(*)	(*)	(*)
Grown alone.....1949...	209,037	3.9	2,529,305	-1,147,100	-31.2	0.7	12.1	(*)	(*)	(*)	(*)	(*)	(*)	(*)	(*)
1944[4]...	309,021	5.3	3,676,405	1,164,496	46.4	1.0	11.9	(*)	(*)	(*)	(*)	(*)	(*)	(*)	(*)
1939...	458,286	7.5	2,511,909	495,618	24.6	0.8	5.5	(*)	(*)	(*)	(*)	(*)	(*)	(*)	(*)
1934...	404,371	5.9	2,016,291	457,426	29.3	0.7	5.0	(*)	(*)	(*)	(*)	(*)	(*)	(*)	(*)
1929...	(*)	(*)	1,558,865	.....	.....	0.4	(*)	(*)	(*)	(*)	(*)	(*)	(*)	(*)	(*)
Grown with other crops.....1949[4]...	13,387	0.2	196,168	-179,455	-47.8	0.1	14.7	(*)	(*)	(*)	(*)	(*)	(*)	(*)	(*)
1944[4]...	28,322	0.5	375,623	-706,004	-65.3	0.1	13.3	(*)	(*)	(*)	(*)	(*)	(*)	(*)	(*)
1939...	61,131	1.0	1,081,627	-141,607	-11.6	0.3	17.7	(*)	(*)	(*)	(*)	(*)	(*)	(*)	(*)
1934...	82,289	1.2	1,223,234	335,395	37.8	0.4	14.9	(*)	(*)	(*)	(*)	(*)	(*)	(*)	(*)
1929...	(*)	(*)	887,839	.....	.....	0.2	(*)	(*)	(*)	(*)	(*)	(*)	(*)	(*)	(*)
Peanuts harvested for picking or threshing.....1949...	183,117	3.4	2,133,897	-824,046	-27.9	0.6	11.7	*Pounds* 1,721,913,217	*Pounds* -286,942,287	-14.3	*Pounds* 807	177,000,445	8.8	0.103	82.95
1944[4]...	226,301	3.9	2,957,943	1,170,904	65.5	0.8	13.1	2,008,855,504	853,539,205	73.9	679	162,727,199	315.4	0.081	55.01
1939...	304,161	5.0	1,787,039	.....	.....	0.6	5.9	1,155,316,299	.....	.....	646	39,169,158	1.5	0.034	21.92
								Bushels	*Bushels*		*Bushels*				
1934...	453,835	6.7	(*)	(*)	(*)	(*)	(*)	44,259,977	7,671,981	21.0	(*)	38,592,738	35.7	0.87	(*)
1929...	(*)	(*)	(*)	(*)	(*)	(*)	(*)	36,587,996	9,138,066	33.3	(*)	28,433,245	-54.7	0.78	(*)
1919...	230,380	3.6	1,125,100	255,213	29.3	0.3	4.9	27,449,930	8,034,114	41.4	24.4	62,751,701	243.4	2.29	55.77
1909...	219,003	3.4	869,887	353,233	68.4	0.3	4.0	19,415,816	7,451,707	62.3	22.3	18,271,929	151.3	0.94	21.00
1899...	133,909	2.3	516,654	312,708	153.3	0.2	3.9	11,964,109	8,375,966	233.4	23.2	7,270,515	.....	0.61	14.07
1889...	(*)	(*)	203,946	.....	.....	0.1	(*)	3,588,143	.....	.....	17.6	(*)	(*)	(*)	(*)
Grown alone.....1949...	162,513	3.0	2,130,062	363,582	20.6	0.6	13.1	(*)	(*)	(*)	(*)	(*)	(*)	(*)	(*)
1939...	301,305	4.9	1,766,480	.....	.....	0.5	5.9	(*)	(*)	(*)	(*)	(*)	(*)	(*)	(*)
Grown with other crops.....1949[4]...	779	(3)	3,835	-16,724	-81.3	(3)	4.9	(*)	(*)	(*)	(*)	(*)	(*)	(*)	(*)
1939...	3,811	0.1	20,559	.....	.....	(3)	5.4	(*)	(*)	(*)	(*)	(*)	(*)	(*)	(*)
Peanut vines or tops saved for hay.....1949...	111,971	2.1	1,334,617	(*)	(*)	0.4	11.9	*Tons* 673,881	*Tons* -366,900	-35.3	*Tons* 0.50	9,844,304	-43.1	14.61	7.38
1944...	185,705	3.2	(*)	(*)	(*)	(*)	(*)	1,040,781	.....	.....	(*)	17,307,231	.....	16.63	(*)
Grown alone.....1949...	108,029	2.0	1,329,496	.....	.....	0.4	12.3	(*)	(*)	(*)	(*)	(*)	(*)	(*)	(*)
Grown with other crops.....1949...	868	(3)	5,121	.....	.....	(3)	5.9	(*)	(*)	(*)	(*)	(*)	(*)	(*)	(*)
Annual legumes saved for hay.....1939...	972,128	15.9	7,187,327	-2,313,619	-24.4	2.2	7.4	8,379,503	409,080	5.1	1.17	74,186,245	-35.1	8.85	10.32
1934...	1,222,266	17.9	9,500,946	6,433,236	209.7	3.2	7.8	7,970,423	5,035,021	171.5	0.84	114,380,565	151.6	14.35	12.04
1929[5]...	434,472	6.9	3,067,710	495,095	19.2	0.9	7.1	2,935,402	(*)	(*)	0.96	45,464,629	(*)	15.49	14.82
1924...	(6)	(*)	2,572,615	725,701	39.3	0.7	(*)	(*)	(*)	(*)	(*)	(*)	(*)	(*)	(*)
1919[7]...	329,547	5.1	1,846,914	.....	.....	0.5	5.6	1,716,195	.....	.....	0.93	47,094,363	.....	27.44	25.50

*Not available. [1]For years prior to 1924, percentages are based on the total acreage of crops for which figures are available. [2]For 1879, the schedule inquiry for field peas was "Canada peas." Although no separate totals were given in the 1880 publication, the production in Alabama, Florida, Georgia, Arkansas, Kentucky, Louisiana, Mississippi, North Carolina, South Carolina, Tennessee, Texas, and a portion of Missouri was considered as cowpeas and the production in all other States as "Canada peas." In the 1890 publication, 4,740,240 bushels of cowpeas and 1,774,737 bushels of "Canada peas" were given as the production of dry peas for 1879, the entire production of Missouri being included as cowpeas. [3]0.05 percent or less. [4]Totals are for States for which data are available. See text discussion. [5]Soybeans, cowpeas, and peanuts. [6]283,284 farms reported soybeans for either beans or hay, or both; 407,441 farms reported cowpeas for either peas or hay, or both; and 250,847 farms reported peanuts for either nuts or hay, or both. [7]Soybeans, cowpeas, peanuts, and vetches.

Table 2.—SPECIFIED FIELD CROPS HARVESTED—FARMS REPORTING, ACREAGE, PRODUCTION, AND VALUE FOR THE UNITED STATES: 1839 TO 1949—Continued

[The first agricultural census was in 1840. Increase or decrease not shown for periods of more than 10 years. Figures in reverse italics are not included in totals shown in table 1. Percent not shown when 1,000 or more. Figures for divisions and States are shown in tables 6 to 93]

Crop and year	Farms reporting		Acreage					Production				Value (dollars)			
	Number	Percent of all farms	Total	Increase or decrease (-)		Percent of cropland harvested[1]	Average per farm reporting	Total	Increase or decrease (-)		Yield per acre	Total	Percent increase or decrease (-)	Average per unit	Average per acre
				Acres	Percent				Amount	Percent					
Annual legumes—Continued															
Velvetbeans for all purposes.....1949...	34,205	0.6	425,126	-717,436	-62.8	0.1	12.4	515,704	.....	.....	*Bushels* 1.2	643,990	.....	1.25	1.51
1919...	101,590	1.6	1,142,562	.....	.....	0.3	11.2	(*)	(*)	(*)	(*)	(*)	(*)	(*)	(*)
Velvetbeans for all purposes except soil improvement.....1929...	101,639	1.6	1,237,346	.....	.....	0.3	12.2	2,114,806	(*)	(*)	1.7	3,663,384	(*)	1.73	2.96
Velvetbeans for beans only.....1909...	(*)	(*)	12,560	.....	.....	(2)	(*)	154,767	.....	.....	12.3	210,837	.....	1.36	16.79
Dry field and seed beans harvested for beans[3].....1949...	67,475	1.3	1,779,669	-118,255	-6.2	0.5	26.4	32,367,324	6,291,961	24.1	18.2	131,846,017	34.8	4.07	74.08
1944[4]..	76,551	1.3	1,897,924	(**)	(**)	0.5	24.8	26,075,363	(**)	(**)	13.7	97,802,053	(**)	3.75	51.53
Dry field and seed beans harvested for all purposes except green manure[5].....1939...	102,436	1.7	1,591,211	87,541	5.8	0.5	15.5	(*)	(*)	(*)	(*)	(*)	(*)	(*)	(*)
1934...	139,753	2.1	1,503,670	-362,985	-19.4	0.5	10.8	(*)	(*)	(*)	(*)	(*)	(*)	(*)	(*)
1929...	128,561	2.0	1,866,655	.....	.....	0.5	14.5	(*)	(*)	(*)	(*)	(*)	(*)	(*)	(*)
Grown alone.....1939...	101,456	1.7	1,587,373	98,997	6.7	0.5	15.6	(*)	(*)	(*)	(*)	(*)	(*)	(*)	(*)
1934...	(*)	(*)	1,488,376	-257,886	-14.8	0.5	(*)	(*)	(*)	(*)	(*)	(*)	(*)	(*)	(*)
1929...	(*)	(*)	1,746,262	.....	.....	0.5	(*)	(*)	(*)	(*)	(*)	(*)	(*)	(*)	(*)
Grown with other crops.....1939...	1,092	(2)	3,838	-11,456	-74.9	(2)	3.5	(*)	(*)	(*)	(*)	(*)	(*)	(*)	(*)
1934...	(*)	(*)	15,294	-105,099	-87.3	(2)	(*)	(*)	(*)	(*)	(*)	(*)	(*)	(*)	(*)
1929...	(*)	(*)	120,393	.....	.....	(2)	(*)	(*)	(*)	(*)	(*)	(*)	(*)	(*)	(*)
Harvested for beans.....1939...	100,949	1.7	1,585,823	.....	.....	0.5	15.7	23,666,104	4,969,489	26.6	14.9	46,527,308	18.0	1.97	29.34
Grown alone.....1939...	100,200	1.6	1,582,985	.....	.....	0.5	15.8	(*)	(*)	(*)	(*)	(*)	(*)	(*)	(*)
Grown with other crops.....1939...	907	(2)	2,838	.....	.....	(2)	3.1	(*)	(*)	(*)	(*)	(*)	(*)	(*)	(*)
Harvested for beans.....1934...	(*)	(*)	(*)	(*)	(*)	(*)	(*)	18,696,615	-1,656,964	-8.1	(*)	39,418,609	-48.9	2.11	(*)
1929...	(*)	(*)	(*)	(*)	(*)	(*)	(*)	20,353,579	6,274,486	44.6	(*)	77,097,864	24.8	3.79	(*)
1919[6]..	168,185	2.6	1,161,682	358,691	44.7	0.3	6.9	14,079,093	2,827,933	25.1	12.1	61,795,225	183.8	4.39	53.19
1909[7]..	185,934	2.9	802,991	349,150	76.9	0.3	4.3	11,251,160	6,186,670	122.2	14.0	21,771,482	185.2	1.94	27.11
1899...	245,016	4.3	453,841	(*)	(*)	0.2	1.9	5,064,490	1,900,936	60.1	11.2	7,633,636	(*)	1.51	16.82
1889...	(*)	(*)	(*)	(*)	(*)	(*)	(*)	3,163,554	88,504	2.9	(*)	(*)	(*)	(*)	(*)
1879...	(*)	(*)	(*)	(*)	(*)	(*)	(*)	3,075,050	.....	.....	(*)	(*)	(*)	(*)	(*)
Dry field and seed peas, other than cowpeas and Austrian winter peas, for peas.....1949...	7,787	0.1	365,541	-331,364	-47.5	0.1	46.9	5,215,312	-9,069,316	-63.5	14.3	11,465,746	-72.7	2.20	31.37
1944[4]..	11,195	0.2	696,905	(**)	(**)	0.2	62.3	14,284,628	(**)	(**)	20.5	42,064,168	(**)	2.94	60.36
Dry field and seed peas for all purposes except green manure.....1939...	11,133	0.2	244,902	-42,000	-14.6	0.1	22.0	(*)	(*)	(*)	(*)	(*)	(*)	(*)	(*)
1929...	26,615	0.4	286,902	.....	.....	0.1	10.8	(*)	(*)	(*)	(*)	(*)	(*)	(*)	(*)
Grown alone.....1939...	10,371	0.2	230,882	-25,096	-9.8	0.1	22.3	(*)	(*)	(*)	(*)	(*)	(*)	(*)	(*)
1929...	(*)	(*)	255,978	.....	.....	0.1	(*)	(*)	(*)	(*)	(*)	(*)	(*)	(*)	(*)
Grown with other crops.....1939...	839	(2)	14,020	-16,904	-54.7	(2)	16.7	(*)	(*)	(*)	(*)	(*)	(*)	(*)	(*)
1929...	(*)	(*)	30,924	.....	.....	(2)	(*)	(*)	(*)	(*)	(*)	(*)	(*)	(*)	(*)
Harvested for peas.....1939...	9,036	0.1	214,324	.....	.....	0.1	23.7	3,791,063	.....	.....	17.7	6,370,437	.....	1.68	29.72
Grown alone.....1939...	8,756	0.1	209,764	.....	.....	0.1	24.0	(*)	(*)	(*)	(*)	(*)	(*)	(*)	(*)
Grown with other crops.....1939...	328	(2)	4,560	.....	.....	(2)	13.9	(*)	(*)	(*)	(*)	(*)	(*)	(*)	(*)
Harvested for peas.....1929...	(*)	(*)	(*)	(*)	(*)	(*)	(*)	3,281,135	-2,461,491	-42.9	(*)	7,444,200	-64.2	2.27	(*)
1919[8]..	210,245	3.3	865,670	-439,429	-33.7	0.2	4.1	5,742,626	-1,386,668	-19.5	6.6	20,790,541	89.2	3.62	24.02
1909[8]..	261,231	4.1	1,305,099	336,729	34.8	0.4	5.0	7,129,294	-2,310,916	-24.5	5.5	10,963,739	38.6	1.54	8.40
1899[8]..	417,864	7.3	968,370	(*)	(*)	0.3	2.3	9,440,210	6,627,773	235.7	9.7	7,908,966	(*)	0.84	8.17
1889...	(*)	(*)	(*)	(*)	(*)	(*)	(*)	2,812,437	1,037,700	58.5	(*)	(*)	(*)	(*)	(*)
1879[9]..	(*)	(*)	(*)	(*)	(*)	(*)	(*)	1,774,737	.....	.....	(*)	(*)	(*)	(*)	(*)

*Not available. **Available data not comparable. [1]For years prior to 1924, percentages are based on the total acreage of crops for which figures are available. [2]0.05 percent or less. [3]Excludes soybeans, velvetbeans, and mungbeans. Farms reporting exclude dry lima beans. See footnote 1, table 53. [4]Totals are for States for which data are available. See text discussion. [5]Excludes soybeans and velvetbeans. [6]Figures do not include 118 farms reporting 1,459 acres and 49,694 bushels of horsebeans valued at $124,235 and 11 farms reporting 39 acres and 206 bushels of "Other" beans valued at $824. [7]Figures do not include 67 farms reporting 150 acres and 5,534 bushels of horsebeans valued at $5,659 and 5 farms reporting 43 acres and 520 bushels of "Other" beans valued at $555. [8]Includes cowpeas. [9]For 1879, the schedule inquiry for field peas was "Canada peas." Although no separate totals were given in the 1880 publication, the production in Alabama, Florida, Georgia, Arkansas, Kentucky, Louisiana, Mississippi, North Carolina, South Carolina, Tennessee, Texas, and a portion of Missouri was considered as cowpeas and the production in all other States as "Canada peas." In the 1890 publication, 4,740,240 bushels of cowpeas and 1,774,737 bushels of "Canada peas" were given as the production of dry peas for 1879, the entire production of Missouri being included as cowpeas.

Table 2.—SPECIFIED FIELD CROPS HARVESTED—FARMS REPORTING, ACREAGE, PRODUCTION, AND VALUE FOR THE UNITED STATES: 1839 TO 1949—Continued

[The first agricultural census was in 1840. Increase or decrease not shown for periods of more than 10 years. Figures in reverse italics are not included in totals shown in table 1. Percent not shown when 1,000 or more. Figures for divisions and States are shown in tables 6 to 93]

Crop and year	Farms reporting		Acreage					Production				Value (dollars)			
	Number	Percent of all farms	Total	Increase or decrease (-)		Percent of cropland harvested[1]	Average per farm reporting	Total	Increase or decrease (-)		Yield per acre	Total	Percent increase or decrease (-)	Average per unit	Average per acre
				Acres	Percent				Amount	Percent					
All hay excluding sorghums for hay and specified annual legumes[2]								*Tons*	*Tons*		*Tons*				
1949	2,721,026	50.6	65,635,943	-3,578,654	-5.2	19.1	24.1	90,050,799	-4,863,081	-5.1	1.37	1,884,072,277	15.6	20.92	28.70
1944[3]	(*)	(*)	69,214,597	10,422,479	17.7	19.6	(*)	94,913,880	20,880,114	28.2	1.37	1,630,084,317	159.8	17.17	23.55
1939	3,436,325	56.4	58,792,118	-331,446	-0.6	18.3	17.1	74,033,766	19,919,842	36.8	1.26	627,323,682	-16.1	8.47	10.67
1934	(*)	(*)	59,123,564	-5,636,625	-8.7	20.0	(*)	54,113,924	-28,231,438	-34.3	0.92	747,683,713	-20.7	11.82	12.65
1929	3,437,918	54.7	64,760,189	-6,763,138	-9.5	18.0	18.8	82,345,362	-6,038,887	-6.8	1.27	942,972,246	-12.4	11.45	14.56
1924[4]	(*)	(*)	71,523,327	590,353	0.8	20.8	(*)	88,384,249	-255,096	-0.3	1.24	1,076,254,296	-43.5	12.18	15.07
1919	(*)	(*)	70,932,974	2,705,664	4.0	20.3	(*)	88,639,345	1,422,994	1.6	1.25	1,906,054,761	145.6	21.50	26.87
1909	(*)	(*)	68,227,310	9,643,463	16.5	21.9	(*)	87,216,351	16,103,642	22.6	1.28	776,067,880	60.3	8.90	11.37
1899	(*)	(*)	58,583,847	5,635,050	10.6	20.7	(*)	71,112,709	4,281,229	6.4	1.21	[5]484,254,703	(*)	6.81	8.27
1889[6]	(*)	(*)	52,948,797	22,317,743	72.9	24.1	(*)	66,831,480	31,680,769	90.1	1.26	(*)	(*)	(*)	(*)
1879	(*)	(*)	30,631,054	(*)	(*)	18.4	(*)	35,150,711	7,834,663	28.7	1.15	(*)	(*)	(*)	(*)
1869	(*)	(*)	(*)	(*)	(*)	(*)	(*)	27,316,048	8,232,152	43.1	(*)	(*)	(*)	(*)	(*)
1859	(*)	(*)	(*)	(*)	(*)	(*)	(*)	19,083,896	5,245,254	37.9	(*)	(*)	(*)	(*)	(*)
1849	(*)	(*)	(*)	(*)	(*)	(*)	(*)	13,838,642	3,590,533	35.0	(*)	(*)	(*)	(*)	(*)
1839	(*)	(*)	(*)	(*)	(*)	(*)	(*)	10,248,109	.....	.....	(*)	(*)	(*)	(*)	(*)
Alfalfa cut for hay															
1949	984,830	18.3	16,411,977	1,434,754	9.6	4.8	16.7	35,254,059	2,584,490	7.9	2.15	793,601,401	31.0	22.51	48.36
1944	933,987	15.9	14,977,223	2,174,490	17.0	4.2	16.0	32,669,569	7,016,348	27.4	2.18	605,966,181	156.6	18.55	40.46
1939	946,545	15.5	12,802,733	1,133,598	9.7	4.0	13.5	25,653,221	6,911,123	36.9	2.00	236,161,728	-12.0	9.21	18.45
1934	877,453	12.9	11,669,135	153,324	1.3	3.9	13.3	18,742,098	-4,751,407	-20.2	1.61	268,298,614	-15.4	14.32	22.99
1929	806,429	12.8	11,515,811	1,113,380	10.7	3.2	14.3	23,493,505	(*)	(*)	2.04	317,043,137	(*)	13.49	27.53
1924	664,125	10.4	10,402,431	1,777,620	20.6	3.0	15.7	(*)	(*)	(*)	(*)	(*)	(*)	(*)	(*)
1919	542,549	8.4	8,624,811	3,917,665	83.2	2.5	15.9	18,853,133	6,993,252	59.0	2.19	416,178,534	347.0	22.07	48.25
1909	283,012	4.4	4,707,146	2,613,135	124.8	1.5	16.6	11,859,881	6,639,210	127.2	2.52	93,103,998	(*)	7.85	19.78
1899	96,114	1.7	2,094,011	.....	.....	0.7	21.8	5,220,671	.....	.....	2.49	(*)	(*)	(*)	(*)
Clover or timothy (alone or mixed) cut for hay															
1949	1,032,833	19.2	18,557,183	-4,045,467	-21.8	5.4	18.0	23,956,678	-6,792,047	-22.1	1.29	547,072,057	-6.2	22.84	29.48
1944	1,223,284	20.9	22,602,650	5,328,782	30.8	6.4	18.5	30,748,725	10,088,384	48.8	1.36	583,027,707	198.3	18.96	25.79
1939	1,110,494	18.2	17,273,868	-2,704,823	-13.5	5.4	15.6	20,660,341	4,314,249	26.4	1.20	195,454,477	-21.3	9.46	11.32
1934	1,247,079	18.3	19,978,691	-9,771,195	-32.8	6.8	16.0	16,346,092	-21,361,466	-56.6	0.82	248,452,709	-41.1	15.20	12.44
1929[7]	([8])	(*)	29,749,886	-4,498,926	-13.1	8.3	(*)	37,707,558	(*)	(*)	1.27	421,711,053	(*)	11.18	14.18
1924[7]	([9])	(*)	34,248,812	797,645	2.4	9.9	(*)	(*)	(*)	(*)	(*)	(*)	(*)	(*)	(*)
1919[10]	([11])	(*)	33,451,167	-3,220,871	-8.8	9.6	(*)	42,288,266	-3,604,033	-7.9	1.26	1,009,962,177	112.8	23.88	30.19
1909	([12])	(*)	36,672,038	32,568,070	793.6	11.8	(*)	45,892,299	40,725,111	788.1	1.25	474,697,581	(*)	10.34	12.94
1899[13]	420,124	7.3	4,103,968	.....	.....	1.4	9.8	5,167,188	.....	.....	1.26	(*)	(*)	(*)	(*)
Lespedeza cut for hay															
1949[3]	624,057	11.6	6,929,153	987,783	16.6	2.0	11.1	7,933,598	2,364,406	42.5	1.14	162,254,444	22.5	20.45	23.42
1944[3]	522,972	8.9	5,941,370	1,243,761	26.5	1.7	11.4	5,569,192	522,420	10.4	0.94	132,474,709	157.6	23.99	22.30
1939	481,206	7.9	4,697,609	.....	.....	1.5	9.8	5,046,772	.....	.....	1.07	51,427,190	.....	10.19	10.95
Small grains cut for hay															
1949	246,025	4.6	3,046,210	1,503,894	97.5	0.9	12.4	3,140,556	1,256,125	66.7	1.03	63,548,407	105.3	20.23	20.86
1944[14]	118,965	2.0	1,542,316	-2,148,044	-58.2	0.4	13.0	1,884,431	-2,003,466	-51.5	1.22	30,950,329	-1.3	16.42	20.07
1939	335,357	5.5	3,690,360	-3,289,898	-47.1	1.1	11.0	3,887,897	-1,032,828	-21.0	1.05	31,358,774	-40.1	8.07	8.50
1934	516,228	7.6	6,980,258	3,775,293	117.8	2.4	13.5	4,920,725	1,487,472	43.3	0.70	52,322,272	12.1	10.63	7.50
1929	249,674	4.0	3,204,965	117,357	3.8	0.9	12.8	3,433,253	(*)	(*)	1.07	46,674,267	(*)	13.59	14.56
1924	228,819	3.6	3,087,608	-2,587,246	-45.6	0.9	13.5	(*)	(*)	(*)	(*)	(*)	(*)	(*)	(*)
1919	513,877	8.0	5,674,854	1,349,976	31.2	1.6	11.0	5,462,853	95,561	1.8	0.96	120,229,829	94.9	22.01	21.19
1909[15]	418,056	6.6	4,324,878	441,348	11.4	1.4	10.3	5,367,292	402,635	8.1	1.24	61,686,131	(*)	11.49	14.26
1899	337,237	5.9	3,883,530	.....	.....	1.4	11.5	4,964,657	.....	.....	1.28	(*)	(*)	(*)	(*)
Other hay cut[16]															
1949	421,434	7.8	6,390,228	-2,234,389	-25.9	1.9	15.2	6,654,649	-2,965,344	-30.8	1.04	133,140,584	-10.8	20.01	20.84
1944	472,770	8.1	8,624,617	257,900	18.2	2.4	18.1	9,619,993	662,227	24.2	1.11	149,183,364	119.6	15.44	17.08
1939	(*)	(*)	8,366,717	-12,128,763	-34.6	2.2	13.2	8,957,766	-5,147,243	-48.1	1.05	67,927,940	-62.0	7.99	8.41
1934	(*)	(*)	20,495,480	15,132,827	282.2	6.0	(*)	14,105,009	8,974,552	174.9	0.69	178,610,118	133.9	12.66	8.71
1929	(*)	(*)	5,362,653	-2,089,751	-28.0	1.5	12.9	5,130,457	(*)	(*)	0.96	76,362,829	(*)	11.54	11.04
1924	(*)	(*)	7,452,404	1,396,747	23.1	2.2	12.4	(*)	(*)	(*)	(*)	(*)	(*)	(*)	(*)
1919	(*)	(*)	6,055,657	718,931	13.5	1.7	9.8	6,403,805	690,500	12.1	1.06	133,181,607	139.7	20.80	21.99
1909	(*)	(*)	5,336,726	.....	.....	1.7	(*)	5,713,305	.....	.....	1.07	55,554,001	.....	9.72	10.41
Wild hay cut															
1949[3]	283,613	5.3	14,296,588	-1,229,833	-7.9	4.2	50.4	11,616,472	-2,805,498	-19.5	0.81	172,150,230	34.0	14.82	12.04
1944	381,108	6.5	15,526,421	3,565,590	29.8	4.4	40.1	14,421,970	4,594,201	46.7	0.93	128,482,027	185.6	8.91	8.28
1939	413,200	6.8	11,960,831	-1,555,845	-11.5	3.7	28.9	9,827,769	-1,140,379	-10.4	0.82	44,993,573	-44.6	4.58	3.76
1929	441,591	7.0	13,516,676	-1,506,040	-10.0	3.8	30.6	10,968,148	(*)	(*)	0.81	81,180,960	(*)	7.40	6.01
1924	(*)	(*)	15,022,716	-2,103,769	-12.3	4.4	(*)	(*)	(*)	(*)	(*)	(*)	(*)	(*)	(*)
1919	529,819	8.2	17,126,485	-60,037	-0.3	4.9	32.3	15,631,288	-2,752,286	-15.0	0.91	226,502,614	148.8	14.49	13.23
1909	539,717	8.5	17,186,522	1,729,745	11.2	5.5	31.8	18,383,574	1,098,716	6.4	1.07	91,026,169	(*)	4.95	5.30
1899	531,592	9.3	15,456,777	.....	.....	5.5	29.1	17,284,858	.....	.....	1.12	(*)	(*)	(*)	(*)
Silage made from grass or hay crops															
1949	20,987	0.4	297,347	238,915	408.9	0.1	14.2	1,494,787	1,195,936	400.2	5.03	12,305,154	848.3	8.23	41.38
1939[17]	5,097	0.1	58,432	.....	.....	([18])	11.5	298,851	.....	.....	5.11	1,297,661	.....	4.34	22.21

*Not available. [1]For years prior to 1924, percentages are based on the total acreage of crops for which figures are available. [2]Excludes soybeans, cowpeas, and peanut vines for hay, 1949; and annual legume hay in 1939. See text. [3]Totals are for States for which data are available. See text discussion. [4]Production and value includes an undetermined tonnage of sorghums cut for hay. [5]Includes value of forage. [6]Includes coarse forage. [7]In 1929 and 1924, crimson clover was included with sweetclover and lespedeza. [8]1,491,287 farms reported either timothy or timothy and clover mixed, or both; 341,546 reported 1 or more of the following clovers—red, alsike, or mammoth. [9]672,701 farms reported timothy; 1,264,283 reported clover and timothy mixed; and 315,572 reported 1 or more of the following clovers—red, alsike, or mammoth. [10]Includes lespedeza. [11]840,567 farms reported timothy; 1,203,376 timothy and clover, mixed; and 328,878 clover alone. [12]1,024,670 farms reported timothy; 1,184,826, timothy and clover mixed; and 262,892, clover alone. [13]Clover only; timothy was included under "Other tame grasses." [14]Data may not be fully comparable with other years. Some small grain hay apparently enumerated as oats cut for feeding unthreshed. [15]Includes soybeans and cowpeas cut for hay. [16]Excludes specified annual legumes and sorghum hay. For 1949 and 1934 includes wild hay and lespedeza in those States where separate inquiries were not on the questionnaire. [17]Silage crops other than corn and sorghums. [18]0.05 percent or less.

Table 2.—SPECIFIED FIELD CROPS HARVESTED—FARMS REPORTING, ACREAGE, PRODUCTION, AND VALUE FOR THE UNITED STATES: 1839 TO 1949—Continued

[The first agricultural census was in 1840. Increase or decrease not shown for periods of more than 10 years. Figures in reverse italics are not included in totals shown in table 1. Percent not shown when 1,000 or more. Figures for divisions and States are shown in tables 6 to 93]

Crop and year	Farms reporting		Acreage					Production				Value (dollars)			
	Number	Percent of all farms	Total	Increase or decrease (-)		Percent of cropland harvested[1]	Average per farm reporting	Total	Increase or decrease (-)		Yield per acre	Total	Percent increase or decrease (-)	Average per unit	Average per acre
				Acres	Percent				Amount	Percent					
								Bushels	*Bushels*		*Bushels*				
Alfalfa seed.....1949...	61,599	1.1	1,055,385	228,685	27.7	0.3	17.1	1,881,573	935,620	98.9	1.8	43,340,917	122.0	23.02	41.07
1944[2]..	*53,338*	*0.9*	*826,700*	*-183,058*	*-18.1*	*0.2*	*15.5*	*945,953*	*-507,627*	*-34.9*	*1.1*	*19,527,018*	*54.0*	*20.64*	*23.62*
1939...	*85,471*	*1.4*	*1,009,758*	*484,311*	*92.2*	*0.3*	*11.8*	*1,453,580*	*464,169*	*46.9*	*1.4*	*12,681,155*	*12.1*	*8.72*	*12.56*
1929...	*29,588*	*0.5*	*525,447*	(*)	(*)	*0.1*	*17.8*	*989,411*	*121,107*	*13.9*	*1.9*	*11,313,429*	*-45.2*	*11.43*	*21.53*
1919...	*31,043*	*0.5*	(*)	(*)	(*)	(*)	(*)	*868,304*	*604,976*	*229.7*	(*)	*20,647,780*	*906.3*	*23.78*	(*)
1909...	*7,431*	*0.1*	(*)	(*)	(*)	(*)	(*)	*263,328*	.....	.....	(*)	*2,051,840*	.....	*7.79*	(*)
Red clover seed.....1949...	113,010	2.1	1,326,272	-587,465	-30.7	0.4	11.7	1,267,760	-335,023	-20.9	1.0	30,937,541	2.1	24.40	23.33
1944[2]..	*150,297*	*2.6*	*1,913,737*	*385,578*	*25.2*	*0.5*	*12.7*	*1,602,783*	*-448,187*	*-21.9*	*0.8*	*30,294,363*	*83.9*	*18.90*	*15.83*
1939[3]..	*134,312*	*2.2*	*1,528,159*	*-989,660*	*-39.3*	*0.5*	*11.4*	*2,050,970*	*-1,990,723*	*-49.3*	*1.3*	*16,473,582*	*-47.1*	*8.03*	*10.78*
1929[4]..	*213,110*	*3.4*	*2,517,819*	(*)	(*)	*0.7*	*11.8*	*4,041,693*	*2,865,724*	*243.7*	*1.6*	*31,137,339*	*-10.4*	*7.70*	*12.37*
1919[5]..	*127,405*	*2.0*	(*)	(*)	(*)	(*)	(*)	*1,175,969*	*150,153*	*14.6*	(*)	*34,768,946*	*402.1*	*29.57*	(*)
1909...	*72,996*	*1.1*	(*)	(*)	(*)	(*)	(*)	*1,025,816*	*-323,393*	*-24.0*	(*)	*6,925,122*	*29.2*	*6.75*	(*)
1899...	*105,526*	*1.8*	(*)	(*)	(*)	(*)	(*)	*1,349,209*	.....	.....	(*)	*5,359,578*	.....	*3.97*	(*)
								Pounds	*Pounds*		*Pounds*			
Lespedeza seed.....1949...	73,840	1.4	1,007,492	196,286	24.2	0.3	13.6	231,939,228	57,756,020	33.2	230	*17,057,440*	*19.9*	*0.073*	*16.93*
1944[2]..	*57,191*	*1.0*	*811,206*	*205,554*	*33.9*	*0.2*	*14.2*	*174,183,208*	*71,335,541*	*69.4*	*215*	*14,220,723*	*237.5*	*0.082*	*17.53*
1939...	*55,882*	*0.9*	*605,652*	.....	.....	*0.2*	*10.8*	*102,847,667*	.....	.....	*170*	*4,213,989*	.....	*0.041*	*6.96*
								Bushels	*Bushels*		*Bushels*				
Sweetclover seed.....1949...	21,219	0.4	328,258	-241,776	-42.4	0.1	15.5	850,459	-678,391	-44.4	2.6	7,545,169	156.0	8.87	22.99
1939...	*38,566*	*0.6*	*570,034*	.....	.....	*0.2*	*14.8*	*1,528,850*	.....	.....	*2.7*	*2,947,484*	.....	*1.93*	*5.17*
Timothy seed.....1949...	27,716	0.5	326,483	-127,123	-28.0	0.1	11.8	888,392	-507,925	-36.4	2.7	7,410,098	165.8	8.34	22.70
1929...	*33,447*	*0.5*	*453,606*	.....	.....	*0.1*	*13.6*	*1,396,317*	*-1,190,951*	*-46.0*	*3.1*	*2,788,003*	*-79.6*	*2.00*	*6.15*
1919...	*65,811*	*1.0*	(*)	.....	.....	*0.1*	(*)	*2,587,268*	.....	.....	(*)	*13,673,913*	.....	*5.29*	(*)
								Pounds	*Pounds*	.....	*Pounds*				
Alsike clover seed.....1949...	5,143	0.1	75,312	.....	.....	(6)	14.6	8,537,905	.....	.....	113	2,535,169	.....	0.30	33.66
Alyce clover seed.....1949...	75	(6)	2,909	.....	.....	(6)	38.8	570,775	.....	.....	196	91,390	.....	0.16	31.42
Birdsfoot trefoil seed..1949...	134	(6)	2,740	.....	.....	(6)	20.4	203,053	.....	.....	74	363,881	.....	1.79	132.80
Bur-clover seed.....1949...	79	(6)	1,139	.....	.....	(6)	14.4	172,236	.....	.....	151	62,110	.....	0.36	54.53
Crimson clover seed.....1949...	8,375	0.2	118,499	.....	.....	(6)	14.1	18,426,088	.....	.....	155	3,829,242	.....	0.21	32.31
Ladino clover seed.....1949...	2,105	(6)	32,542	.....	.....	(6)	15.5	3,492,281	.....	.....	107	4,646,640	.....	1.33	142.79
Lupine seed.....1949...	3,462	0.1	92,818	.....	.....	(6)	26.8	58,099,051	.....	.....	637	2,547,453	.....	0.04	27.45
Subterranean clover seed.....1949...	40	(6)	430	.....	.....	(6)	10.8	59,935	.....	.....	139	42,680	.....	0.71	99.26
Vetch seed.....1949...	[7]6,946	0.1	179,944	.....	.....	0.1	25.9	36,317,004	.....	.....	202	5,498,807	.....	0.15	30.56
Austrian winter peas for seed.....1949...	1,452	(6)	87,599	.....	.....	(6)	60.3	72,971,267	.....	.....	833	3,211,969	.....	0.04	36.67
Rough winter peas for seed.....1949...	747	(6)	34,631	.....	.....	(6)	46.4	9,147,847	.....	.....	*264*	*769,998*	.....	*0.08*	*22.23*
White clover seed.....1949...	878	(6)	20,846	.....	.....	(6)	23.7	1,754,830	.....	.....	84	1,292,185	.....	0.74	61.99
Other clover seed.....1949...	148	(6)	1,563	.....	.....	(6)	10.6	192,089	.....	.....	123	76,897	.....	0.40	49.20
Bentgrass seed.....1949...	270	(6)	14,890	.....	.....	(6)	55.1	1,497,320	.....	.....	101	967,479	.....	0.65	64.98
Bermuda grass seed.....1949...	64	(6)	6,069	.....	.....	(6)	94.8	2,873,624	.....	.....	473	720,177	.....	0.25	118.66
								Pounds (green seed basis)	*Pounds (green seed basis)*	.....	*Pounds (green seed basis)*				
Bluegrass seed.....1949...	3,172	0.1	191,447	.....	.....	0.1	60.4	22,781,118	.....	.....	119	1,973,029	.....	0.09	10.31
								Pounds	*Pounds*		*Pounds*				
Bluestem seed.....1949...	142	(6)	4,887	.....	.....	(6)	34.4	383,997	.....	.....	79	*118,229*	.....	*0.31*	*24.19*
Fromegrass seed.....1949...	5,325	0.1	63,546	.....	.....	(6)	11.9	7,807,818	.....	.....	123	2,096,477	.....	0.27	32.99
Canary grass seed.....1949...	131	(6)	2,529	.....	.....	(6)	19.3	199,540	.....	.....	79	117,359	.....	0.59	46.41
Carpet grass seed.....1949...	85	(6)	4,473	.....	.....	(6)	52.6	280,655	.....	.....	63	64,319	.....	0.23	14.38
Wheatgrass seed.....1949...	1,443	(6)	46,301	.....	.....	(6)	32.1	4,146,968	.....	.....	90	1,160,492	.....	0.28	25.06
Dallis grass seed.....1949...	97	(6)	4,297	.....	.....	(6)	44.3	335,097	.....	.....	78	90,237	.....	0.27	21.00
Fescue seed.....1949...	3,564	0.1	60,120	.....	.....	(6)	16.9	10,246,641	.....	.....	170	4,162,935	.....	0.41	69.24
Grama grass seed.....1949...	35	(6)	2,831	.....	.....	(6)	80.9	103,433	.....	.....	37	29,476	.....	0.28	10.41
Hungarian grass seed....1949...	2	(6)	8	.....	.....	(6)	4.0	550	.....	.....	*69*	*220*	.....	*0.40*	*27.50*
Johnson grass seed.....1949...	28	(6)	1,076	.....	.....	(6)	38.4	162,270	.....	.....	151	9,301	.....	0.06	8.64
Millet seed[8].....1949...	500	(6)	5,763	.....	.....	(6)	11.5	2,398,236	.....	.....	416	118,432	.....	0.05	20.55
Orchard grass seed.....1949...	3,316	0.1	62,224	.....	.....	(6)	18.8	10,164,017	.....	.....	163	1,724,285	.....	0.17	27.71
Redtop seed.....1949...	6,920	0.1	129,217	.....	.....	(6)	18.7	7,957,120	.....	.....	62	3,267,326	.....	0.41	25.29
Ryegrass seed.....1949...	1,923	(6)	99,298	.....	.....	(6)	51.6	41,572,819	.....	.....	419	6,230,762	.....	0.15	62.75
Sudan grass seed.....1949...	2,382	(6)	83,037	.....	.....	(6)	34.9	38,658,493	.....	.....	466	2,025,761	.....	0.05	24.40
Unspecified clover, grass, and other field seeds harvested.....1949...	998	(6)	28,085	.....	.....	(6)	28.1	2,837,352	.....	.....	101	1,067,651	.....	0.38	38.01
								Bales	*Bales*		*Bales*				
Cotton harvested..... 1949...	1,110,876	20.6	26,599,263	7,637,372	40.3	7.7	23.9	15,419,458	3,581,107	30.3	0.58	2,212,902,164	74.7	143.51	83.19
1944[2]..	*1,217,547*	*20.8*	*18,961,891*	*-3,849,113*	*-16.9*	*5.4*	*15.6*	*11,838,351*	*357,051*	*3.1*	*0.62*	*1,266,372,788*	*135.3*	*106.97*	*66.79*
1939...	*1,589,723*	*26.1*	*22,811,004*	*-3,942,693*	*-14.7*	*7.1*	*14.3*	*11,481,300*	*2,009,278*	*21.2*	*0.50*	*538,149,915*	*-10.6*	*46.87*	*23.59*
1934...	*1,920,123*	*28.2*	*26,753,697*	*-16,473,791*	*-38.0*	*9.8*	*13.9*	*9,472,022*	*-5,102,383*	*-35.0*	*0.35*	*601,799,399*	*-51.8*	*63.53*	*22.49*
1929...	*1,986,726*	*31.6*	*43,227,488*	*4,023,169*	*10.3*	*12.0*	*21.8*	*14,574,405*	*891,706*	*6.5*	*0.34*	*1,248,662,756*	*-20.4*	*85.68*	*28.89*
1924...	*1,931,307*	*30.3*	*39,204,319*	*5,464,213*	*16.2*	*11.4*	*20.3*	*13,682,699*	*2,306,569*	*20.3*	*0.35*	*1,568,501,040*	*-21.9*	*114.63*	*40.01*
1919...	*1,905,863*	*29.6*	*33,740,106*	*1,696,268*	*5.3*	*9.7*	*17.7*	*11,376,130*	*726,862*	*6.8*	*0.34*	*2,007,430,242*	*185.3*	*176.46*	*59.50*
1909...	*1,714,149*	*26.9*	*32,043,838*	*7,768,737*	*32.0*	*10.3*	*18.7*	*10,649,268*	*1,114,561*	*11.7*	*0.33*	*703,619,303*	*117.3*	*66.07*	*21.96*
1899...	*1,418,584*	*24.7*	*24,275,101*	*4,099,831*	*20.3*	*8.6*	*17.1*	*9,534,707*	*2,062,196*	*27.6*	*0.39*	*323,758,171*	(*)	*33.96*	*13.34*
1889...	(*)	(*)	*20,175,270*	*5,695,251*	*39.3*	*9.2*	(*)	*7,472,511*	*1,717,152*	*29.8*	*0.37*	(*)	(*)	(*)	(*)
1879...	(*)	(*)	*14,480,019*	(*)	(*)	*8.7*	(*)	*5,755,359*	*2,743,363*	*91.1*	*0.40*	(*)	(*)	(*)	(*)
1869...	(*)	(*)	(*)	(*)	(*)	(*)	(*)	*3,011,996*	*-2,375,056*	*-44.1*	(*)	(*)	(*)	(*)	(*)
1859...	(*)	(*)	(*)	(*)	(*)	(*)	(*)	*5,387,052*	*2,917,959*	*118.2*	(*)	(*)	(*)	(*)	(*)
1849...	(*)	(*)	(*)	(*)	(*)	(*)	(*)	*2,469,093*	*492,895*	*24.9*	(*)	(*)	(*)	(*)	(*)
1839...	(*)	(*)	(*)	(*)	(*)	(*)	(*)	*1,976,198*	.....	.....	(*)	(*)	(*)	(*)	(*)

*Not available. [1]For years prior to 1924, percentages are based on the total acreage of crops for which figures are available. [2]Totals are for States for which data are available. See text discussion. [3]Clover seed except sweetclover. [4]Includes sweetclover. [5]Red clover, including medium and mammoth. [6]0.05 percent or less. [7]Farms reporting represents the sum of farms reporting hairy vetch and farms reporting other vetch in Oregon and involves some duplication. [8]Excludes proso or hog millet, which is included in "Other grain."

Table 2.—SPECIFIED FIELD CROPS HARVESTED—FARMS REPORTING, ACREAGE, PRODUCTION, AND VALUE FOR THE UNITED STATES: 1839 TO 1949—Continued

[The first agricultural census was in 1840. Increase or decrease not shown for periods of more than 10 years. Figures in reverse italics are not included in totals shown in table 1. Percent not shown when 1,000 or more. Figures for divisions and States are shown in tables 6 to 93]

Crop and year	Farms reporting		Acreage					Production				Value (dollars)			
				Increase or decrease (-)					Increase or decrease (-)						
	Number	Percent of all farms	Total	Acres	Percent	Percent of cropland harvested[1]	Average per farm reporting	Total	Amount	Percent	Yield per acre	Total	Percent increase or decrease (-)	Average per unit	Average per acre
								Tons	*Tons*		*Tons*				
Cottonseed[2] 1949	(*)	(*)	(*)	(*)	(*)	(*)	(*)	6,410,306	1,513,943	30.9	(*)	278,394,520	6.9	43.43	(*)
1944[3]	(*)	(*)	(*)	(*)	(*)	(*)	(*)	4,896,363	-362,137	-6.9	(*)	260,465,185	134.0	53.20	(*)
1939	(*)	(*)	(*)	(*)	(*)	(*)	(*)	5,258,500	-1,656,366	-24.0	(*)	110,938,308	-47.1	21.10	(*)
1929	(*)	(*)	(*)	(*)	(*)	(*)	(*)	6,914,866	1,587,145	29.8	(*)	209,772,704	-39.7	30.34	(*)
1919	(*)	(*)	(*)	(*)	(*)	(*)	(*)	5,327,721	3,099	0.1	(*)	347,739,123	187.2	65.27	(*)
1909	(*)	(*)	(*)	(*)	(*)	(*)	(*)	5,324,622	557,269	11.7	(*)	121,076,984	157.9	22.74	(*)
1899	(*)	(*)	(*)	(*)	(*)	(*)	(*)	4,767,353	.....	.....	(*)	46,950,575	.....	9.85	(*)
								Pounds	*Pounds*		*Pounds*				
Tobacco harvested 1949	[4]531,922	9.9	1,532,298	-97,923	-6.0	0.4	2.9	1,769,769,030	-9,000,416	-0.5	1,155	820,045,459	10.7	0.46	535.17
1944[3]	490,585	8.4	1,630,221	-223,009	-12.0	0.5	3.3	1,778,769,446	79,041,532	4.7	1,091	740,747,174	186.0	0.42	454.38
1939	498,348	8.2	1,853,230	616,113	49.8	0.6	3.7	1,699,727,914	678,279,044	66.4	917	258,990,303	19.5	0.15	139.75
1934	422,166	6.2	1,237,117	-651,248	-34.5	0.4	2.9	1,021,448,870	-435,061,133	-29.9	826	216,671,975	-18.5	0.21	175.14
1929	432,975	6.9	1,888,365	350,522	22.8	0.5	4.4	1,456,510,003	350,170,120	31.7	771	265,886,604	25.6	0.18	140.80
1924	396,352	6.2	1,537,843	-323,637	-17.4	0.4	3.9	1,106,339,883	-265,164,378	-19.3	719	211,732,874	-52.3	0.19	137.68
1919	448,572	7.0	1,861,480	566,569	43.8	0.5	4.1	1,371,504,261	315,739,455	29.9	737	443,705,030	325.4	0.32	238.36
1909	326,919	5.1	1,294,911	193,451	17.6	0.4	4.0	1,055,764,806	187,651,941	21.6	815	104,302,856	83.0	0.10	80.55
1899	308,292	5.4	1,101,460	406,159	58.4	0.4	3.6	868,112,865	379,856,219	77.8	788	56,987,902	(*)	0.07	51.74
1889	(*)	(*)	695,301	56,460	8.8	0.3	(*)	488,256,646	15,595,489	3.3	702	(*)	(*)	(*)	(*)
1879	(*)	(*)	638,841	(*)	(*)	0.4	(*)	472,661,157	209,925,816	79.9	740	(*)	(*)	(*)	(*)
1869	(*)	(*)	(*)	(*)	(*)	(*)	(*)	262,735,341	-171,474,120	-39.5	(*)	(*)	(*)	(*)	(*)
1859	(*)	(*)	(*)	(*)	(*)	(*)	(*)	434,209,461	234,456,806	117.4	(*)	(*)	(*)	(*)	(*)
1849	(*)	(*)	(*)	(*)	(*)	(*)	(*)	199,752,655	-19,410,664	-8.9	(*)	(*)	(*)	(*)	(*)
1839	(*)	(*)	(*)	(*)	(*)	(*)	(*)	219,163,319	.....	.....	(*)	(*)	(*)	(*)	(*)
Burley tobacco[5] 1949	193,027	3.6	354,556	.....	.....	0.1	1.8	445,172,401	.....	.....	1,256	202,387,434	.....	0.45	570.82
Dark-fired tobacco[5] 1949	17,416	0.3	47,826	.....	.....	(6)	2.7	57,624,452	.....	.....	1,205	17,036,334	.....	0.30	356.21
Dark air-cured tobacco[5] 1949	19,168	0.4	25,185	.....	.....	(6)	1.3	29,408,558	.....	.....	1,168	8,118,765	.....	0.28	322.37
								1,000 lb. (ear corn)	*1,000 lb. (ear corn)*		*1,000 lb. (ear corn)*				
Popcorn 1949	25,063	0.5	113,117	41,166	57.2	(6)	4.5	176,286	53,161	43.2	1,558	6,330,763	131.0	2.51	55.97
1939	44,503	0.7	71,951	33,464	86.9	(6)	1.6	123,125	952,310	118.1	1,711	2,740,193	73.7	1.56	38.08
1929	8,956	0.1	38,487	-12,291	-24.2	(6)	4.3	56,466	.....	.....	1,467	1,577,480	-50.1	1.96	40.99
1919	5,914	0.1	50,778	38,005	297.5	(6)	8.6	(*)	(*)	(*)	(*)	3,158,504	868.4	(*)	62.20
1909	2,535	(6)	12,773	.....	.....	(6)	5.0	(*)	(*)	(*)	(*)	326,141	.....	(*)	25.53
								Pounds of brush	*Pounds of brush*		*Pounds of brush*				
Broomcorn 1949	4,928	0.1	283,101	54,544	23.9	0.1	57.4	88,318,782	27,758,519	45.8	312	9,428,349	191.1	0.11	33.30
1939	7,761	0.1	228,557	-83,089	-26.7	0.1	29.4	60,560,263	-34,635,713	-36.4	265	3,238,348	-42.9	0.05	14.17
1929	8,687	0.1	311,646	-26,160	-7.7	0.1	35.9	95,195,976	-17,835,156	-15.8	305	5,675,956	-28.6	0.06	18.21
1919	44,265	0.7	337,806	11,704	3.6	0.1	7.6	113,031,132	34,071,174	43.1	335	7,945,163	54.7	0.07	23.53
1909	23,238	0.4	326,102	147,518	82.6	0.1	14.0	78,959,958	-11,987,412	-13.2	242	5,134,434	43.1	0.07	15.74
1899	17,477	0.3	178,584	85,161	91.2	0.1	10.2	90,947,370	52,391,041	135.9	509	3,588,414	.....	0.04	20.09
1889	(*)	(*)	93,423	.....	.....	(6)	(*)	38,556,329	9,085,504	30.8	413	(*)	(*)	(*)	(*)
1879	(*)	(*)	(*)	(*)	(*)	(*)	(*)	29,470,825	.....	.....	(*)	(*)	(*)	(*)	(*)
								Gallons	*Gallons*		*Gallons*				
Sugarcane and/or sorghum for sirup 1949	[7]109,781	2.0	72,989	.....	.....	(6)	0.7	7,799,056	.....	.....	107	8,818,136	.....	1.13	120.81
Sugarcane or sorghum for sirup[3] 1949	100,208	1.9	64,048	.....	.....	(6)	0.6	7,159,663	.....	.....	112	7,560,445	.....	1.06	118.04
Sweet sorghum for sirup 1939	228,901	3.8	176,351	40,208	29.5	0.1	0.8	9,045,965	751,734	9.1	51	5,411,192	-26.3	0.60	30.68
1929	189,184	3.0	136,143	-47,972	-26.1	(6)	0.7	8,294,231	-13,228,794	-61.5	61	7,341,453	-70.0	0.89	53.93
1924	(*)	(*)	184,115	-297,928	-61.8	0.1	(*)	(*)	(*)	(*)	(*)	(*)	(*)	(*)	(*)
1919	560,057	8.7	482,043	155,691	47.7	0.1	0.9	21,523,025	4,990,643	30.2	45	24,506,228	207.7	1.14	50.84
1909	399,297	6.3	326,352	33,200	11.3	0.1	0.8	16,532,382	-440,401	-2.6	51	7,963,499	.....	0.48	24.40
1899	(*)	(*)	293,152	-122,539	-29.5	0.1	(*)	16,972,783	-7,262,436	-30.0	58	(*)	(*)	(*)	(*)
1889	(*)	(*)	415,691	.....	.....	0.2	(*)	24,235,219	-4,208,983	-14.8	58	(*)	(*)	(*)	(*)
1879	(*)	(*)	(*)	(*)	(*)	(*)	(*)	28,444,202	12,394,113	77.2	(*)	(*)	(*)	(*)	(*)
1869	(*)	(*)	(*)	(*)	(*)	(*)	(*)	16,050,089	9,300,966	137.8	(*)	(*)	(*)	(*)	(*)
1859	(*)	(*)	(*)	(*)	(*)	(*)	(*)	6,749,123	.....	.....	(*)	(*)	(*)	(*)	(*)
								Tons	*Tons*		*Tons*				
Sugarcane for all purposes[8] 1939	(*)	(*)	376,974	-36,963	-8.9	0.1	(*)	xxxxxxxxxxx	xxxxxxxxxx	xxxxx	xxxxxxxxxxx	23,180,451	20.8	.....	61.49
1934	248,441	3.6	413,937	111,114	36.7	0.1	1.7	4,839,008	.....	.....	11.7	19,190,475	.....	3.97	46.36
1929	(*)	(*)	302,823	.....	.....	0.1	(*)	xxxxxxxxxxx	xxxxxxxxxx	xxxxx	xxxxxxxxxxx	(*)	(*)	(*)	(*)
Sugarcane for sugar and/or sirup[9] 1944[3]	140,086	2.4	357,275	-17,688	-4.7	0.1	2.6	xxxxxxxxxxx	xxxxxxxxxx	xxxxx	xxxxxxxxxxx	39,475,787	71.1	.....	110.49
1939	221,402	3.6	374,963	83,516	28.7	0.1	1.7	xxxxxxxxxxx	xxxxxxxxxx	xxxxx	xxxxxxxxxxx	23,072,093	-1.1	xxxxx	61.53
1929	[10]203,140	3.2	291,447	-34,941	-10.7	0.1	1.4	xxxxxxxxxxx	xxxxxxxxxx	xxxxx	xxxxxxxxxxx	23,332,508	.....	.....	80.06
1924	97,243	1.5	326,388	-46,550	-12.5	0.1	3.4	(11)	(11)	(11)	(11)	(11)	(11)	(11)	(11)
1919	271,278	4.2	372,938	-103,911	-21.8	0.1	1.4	3,544,679	-2,695,581	-43.2	9.5	59,499,467	125.2	16.79	150.54
1909	278,233	4.4	476,849	89,863	23.2	0.2	1.7	6,240,260	2,038,058	48.5	13.1	26,415,952	28.6	4.23	55.40
1899	181,382	3.2	386,986	112,011	40.7	0.1	2.1	4,202,202	(*)	(*)	10.9	20,541,636	(*)	4.89	53.08
1889	(*)	(*)	274,975	47,199	20.7	0.1	(*)	(*)	(*)	(*)	(*)	(*)	(*)	(*)	(*)
1879	(*)	(*)	227,776	.....	.....	0.1	(*)	(*)	(*)	(*)	(*)	(*)	(*)	(*)	(*)

(*) Not available. [1] For years prior to 1924, percentages are based on the total acreage of crops for which figures are available. [2] Production computed for all years except 1929, which was reported. See text. [3] Totals are for States for which data are available. See text discussion. [4] Farms reporting the three types of tobacco in Kentucky and Tennessee have been added and involve some duplication. See text. [5] Totals for Kentucky and Tennessee only. [6] 0.05 percent or less. [7] Total of farms reporting sugarcane or sorghum for sirup and farms reporting sweet sorghum for sirup. See table 82. [8] Includes data for sugarcane for feed for 1939, as follows: 8 farms reporting 13 acres and 91 tons, valued at $616. [9] Prior to 1930, nominally sugarcane for sugar or sirup, or both. Data prior to 1879 limited to production only. However, statistics for production from 1839 to 1899 are not available in tons, but as pounds of sugar and gallons of sirup as follows: 1889—301,284,395 pounds of sugar and 25,409,228 gallons of sirup; 1879—178,872,000 pounds of sugar and 16,573,273 gallons of sirup; 1869—87,043,000 pounds of sugar and 6,589,694 gallons of sirup; 1859—230,982,000 pounds of sugar and 14,954,005 gallons of sirup; 1849—247,577,000 pounds of sugar and 12,060,230 gallons of sirup; 1839—155,100,809 pounds of sugar of all kinds (separate figures for cane sugar and for sirup not available). [10] In 1929, the figures shown for farms reporting is a total of 196,423 farms reporting sugarcane for sirup and 6,717 farms reporting sugarcane for sugar, or for sale to mills, of which number not more than 1,217 reported sugarcane for both uses. [11] Not available for the United States. Louisiana produced 1,664,018 tons valued at $9,504,962 from 265,157 acres in 1924.

Table 2.—SPECIFIED FIELD CROPS HARVESTED—FARMS REPORTING, ACREAGE, PRODUCTION, AND VALUE FOR THE UNITED STATES: 1839 TO 1949—Continued

[The first agricultural census was in 1840. Increase or decrease not shown for periods of more than 10 years. Figures in reverse italics are not included in totals shown in table 1. Percent not shown when 1,000 or more. Figures for divisions and States are shown in tables 6 to 93]

Crop and year	Farms reporting		Acreage					Production				Value (dollars)			
	Number	Percent of all farms	Total	Increase or decrease (-)		Percent of cropland harvested[1]	Average per farm reporting	Total	Increase or decrease (-)		Yield per acre	Total	Percent increase or decrease (-)	Average per unit	Average per acre
				Acres	Percent				Amount	Percent					
								Gallons	*Gallons*		*Gallons*				
Sugarcane for sirup															
1944[2]	131,702	2.2	88,217	-38,817	-30.6	(3)	0.7	13,047,870	-3,156,693	-19.5	148	13,928,066	80.6	1.07	157.88
1939	211,366	3.5	127,034	30,810	32.0	(3)	0.6	16,204,563	1,035,940	6.8	128	7,713,506	-36.1	0.48	60.72
1929	196,423	3.1	96,224	.....	.....	(3)	0.5	15,168,623	.....	.....	158	12,071,351	.....	0.80	125.45
								Tons	*Tons*		*Tons*				
Sugarcane for sugar or for sale to mills															
1949	5,020	0.1	319,458	50,400	18.7	0.1	63.6	6,301,196	1,240,669	24.5	19.7	37,819,814	48.0	6.00	118.39
1944[2]	8,384	0.1	269,058	21,129	8.5	0.1	32.1	5,060,527	-305,698	-5.7	18.8	25,547,721	66.3	5.05	94.95
1939	10,729	0.2	247,929	52,706	27.0	0.1	23.1	5,366,225	2,374,098	79.3	21.6	15,358,587	36.4	2.86	61.95
1929	6,717	0.1	195,223	.....	.....	0.1	29.1	2,992,127	.....	.....	15.3	11,261,157	.....	3.76	57.68
Sugarcane cut for seed															
1949	2,165	(3)	19,141	17,143	858.0	(3)	8.8	(*)	(*)	(*)	(*)	2,114,970	.....	(*)	110.49
1939	3,192	0.1	1,998	.....	.....	(3)	0.6	37,019	.....	.....	18.5	107,742	.....	2.91	53.92
Sugar beets for sugar															
1949	27,867	0.5	661,517	115,346	21.1	0.2	23.7	9,944,016	3,102,963	45.4	15.0	107,593,072	46.8	10.82	162.65
1944[2]	30,867	0.5	546,171	-321,253	-37.0	0.2	17.7	6,841,053	-3,458,886	-33.6	12.5	73,312,041	49.9	10.72	134.23
1939	51,428	0.8	867,424	120,289	16.1	0.3	16.9	10,299,939	2,981,350	40.7	11.9	48,914,699	31.8	4.75	56.39
1934	46,823	0.7	747,135	103,338	16.1	0.3	16.0	7,318,589	183,602	2.6	9.8	37,105,214	-27.3	5.07	49.66
1929	35,155	0.6	643,797	-99,187	-13.3	0.2	18.3	7,134,987	145,738	2.1	11.1	51,036,671	-8.5	7.15	79.27
1924	47,543	0.7	742,984	106,550	16.7	0.2	15.6	6,989,249	995,840	16.6	9.4	55,754,461	-15.6	7.98	75.04
1919	47,211	0.7	636,434	276,001	76.6	0.2	13.5	5,993,409	2,091,338	53.6	9.4	66,051,989	235.4	11.02	103.78
1909	33,307	0.5	360,433	250,263	227.2	0.1	10.8	3,902,071	3,108,718	391.8	10.8	19,695,384	492.7	5.05	54.64
1899	14,035	0.2	110,170	.....	.....	(3)	7.8	793,353	.....	.....	7.2	3,323,240	.....	4.19	30.16
								Bushels	*Bushels*		*Bushels*				
Irish potatoes[4]															
1949	1,649,906	30.7	[5]1,514,097	-1,022,618	-40.3	0.4	0.9	366,527,787	9,980,359	2.8	242.1	468,390,954	-9.9	1.28	309.35
1944	2,065,227	35.2	2,536,715	-107,383	-4.1	0.7	1.2	356,547,428	38,290,940	12.0	140.6	519,678,171	139.1	1.46	204.86
1939	2,631,334	43.2	2,644,098	-938,246	-26.2	0.8	1.0	318,256,488	-85,163,092	-21.1	120.4	217,392,440	12.9	0.68	82.22
1934	3,102,231	45.5	3,582,344	638,262	21.7	1.2	1.2	403,419,580	81,003,666	25.1	112.6	192,468,946	-53.6	0.48	53.73
1929	2,982,677	47.4	2,944,082	33,296	1.1	0.8	1.0	322,415,914	-80,046,286	-8.5	109.5	414,833,638	85.3	1.29	140.90
1924	2,323,810	36.5	2,910,786	-340,917	-10.5	0.8	1.3	352,462,200	62,034,620	21.4	121.1	223,925,487	-65.0	0.64	76.93
1919	2,887,992	44.8	3,251,703	-417,152	-11.4	0.9	1.1	290,427,580	-98,767,385	-25.4	89.3	639,440,521	284.2	2.20	196.65
1909	3,179,907	50.0	3,668,855	730,077	24.8	1.2	1.2	389,194,965	115,876,798	42.4	106.1	166,423,910	69.2	0.43	45.36
1899	2,836,105	49.4	2,938,778	338,028	13.0	1.0	1.0	273,318,167	55,771,805	25.6	93.0	98,380,110	(*)	0.36	33.48
1889	(*)	(*)	2,600,750	(*)	(*)	1.2	(*)	217,546,362	48,087,823	28.4	83.6	(*)	(*)	(*)	(*)
1879	(*)	(*)	(6)	(*)	(*)	(*)	(*)	169,458,539	26,121,066	18.2	(6)	(*)	(*)	(*)	(*)
1869	(*)	(*)	(*)	(*)	(*)	(*)	(*)	143,337,473	32,237,606	29.0	(*)	(*)	(*)	(*)	(*)
1859	(*)	(*)	(*)	(*)	(*)	(*)	(*)	111,099,867	45,301,971	68.9	(*)	(*)	(*)	(*)	(*)
1849	(*)	(*)	(*)	(*)	(*)	(*)	(*)	65,797,896	.....	.....	(*)	(*)	(*)	(*)	(*)
Sweetpotatoes[4]															
1949	785,983	14.6	[5]392,291	-280,830	-41.7	0.1	0.5	39,423,735	-23,864,468	-37.7	100.5	83,060,106	-29.9	2.11	211.73
1944[2]	1,032,628	17.6	673,121	-23,353	-3.4	0.2	0.7	63,288,203	4,630,558	7.9	94.0	118,422,797	173.0	1.87	175.93
1939	1,163,719	19.1	696,474	-270,207	-28.0	0.2	0.6	58,657,645	-19,325,016	-24.8	84.2	43,384,356	-31.2	0.74	62.29
1934	1,750,266	25.7	966,681	316,834	48.8	0.3	0.6	77,982,661	12,789,570	19.6	80.7	63,066,959	-6.9	0.81	65.24
1929	1,126,423	17.9	649,847	183,015	39.2	0.2	0.6	65,193,091	27,749,221	74.1	100.3	67,724,969	25.9	1.04	104.22
1924	685,054	10.8	466,832	-336,598	-41.9	0.1	0.7	37,443,870	-40,648,043	-52.1	80.2	53,811,800	-56.9	1.44	115.27
1919	1,406,780	21.8	803,430	162,175	25.3	0.2	0.6	78,091,913	18,859,843	31.8	97.2	124,844,475	252.4	1.60	155.39
1909	1,121,900	17.6	641,255	103,943	19.3	0.2	0.6	59,232,070	16,714,658	39.3	92.4	35,429,176	78.3	0.60	55.25
1899	1,001,719	17.5	537,312	12,724	2.4	0.2	0.5	42,517,412	-1,432,849	-3.3	79.1	19,869,840	(*)	0.47	36.98
1889	(*)	(*)	524,588	(*)	(*)	0.2	(*)	43,950,261	10,571,568	31.7	83.8	(*)	(*)	(*)	(*)
1879	(*)	(*)	(6)	(*)	(*)	(*)	(*)	33,378,693	11,668,869	53.7	(6)	(*)	(*)	(*)	(*)
1869	(*)	(*)	(*)	(*)	(*)	(*)	(*)	21,709,824	-20,385,202	-48.4	(*)	(*)	(*)	(*)	(*)
1859	(*)	(*)	(*)	(*)	(*)	(*)	(*)	42,095,026	3,826,878	10.0	(*)	(*)	(*)	(*)	(*)
1849	(*)	(*)	(*)	(*)	(*)	(*)	(*)	38,268,148	.....	.....	(*)	(*)	(*)	(*)	(*)
Root and grain crops hogged or grazed, other than corn, sorghum, and annual legumes															
1949	15,731	0.3	202,895	-733,739	-78.3	0.1	12.9	(*)	(*)	(*)	(*)	(*)	(*)	(*)	(*)
1939[7]	44,720	0.7	936,634	.....	.....	0.3	20.9	(*)	(*)	(*)	(*)	3,651,687	.....	(*)	3.90
								Tons	*Tons*		*Tons*				
Root crops for feed															
1949	117	(3)	331	-9,603	-96.7	(3)	2.8	2,487	-152,319	-98.4	7.5	21,831	-97.1	8.78	65.95
1939	(*)	(*)	9,934	-4,818	-32.7	(3)	(*)	154,806	-17,856	-10.3	15.6	741,913	-16.2	4.79	74.68
1929	8,459	0.1	14,752	.....	.....	(3)	1.7	172,662	.....	.....	11.7	885,220	.....	5.13	60.01
Pumpkins for feed															
1949	453	(3)	1,904	-10,723	-84.9	(3)	4.2	3,771	-13,874	-78.6	2.0	24,983	-75.1	6.63	13.12
1939	1,835	(3)	12,627	.....	.....	(3)	6.9	17,645	.....	.....	1.4	100,379	.....	5.69	7.95
								Pounds	*Pounds*		*Pounds*				
Broomcorn seed															
1949	8	(3)	263	.....	.....	(3)	32.9	246,125	.....	.....	936	22,255	.....	0.09	84.62
Caraway seed															
1949	1	(3)	40	.....	.....	(3)	40.0	12,000	.....	.....	300	700	.....	0.06	17.50
Cascara seed															
1949	1	(3)	17	.....	.....	(3)	17.0	750	.....	.....	44	250	.....	0.33	14.71
Castor beans															
1949	56	(3)	661	547	479.8	(3)	11.8	169,377	.....	.....	256	13,369	.....	0.08	20.23
								Bushels	*Bushels*		*Bushels*				
1939	19	(3)	114	-19	-14.3	(3)	6.0	506	.....	.....	4.4	304	-68.4	0.60	2.67
1919	12	(3)	133	-432	-76.5	(3)	11.1	428	-1,649	-79.4	3.2	963	-71.9	2.25	7.24
1909	46	(3)	565	-25,173	-97.8	(3)	12.3	2,077	-141,311	-98.6	3.7	3,432	-97.4	1.65	6.07
1899	2,329	(3)	25,738	.....	.....	(3)	11.1	143,388	.....	.....	5.6	134,084	.....	0.94	5.21
								Pounds	*Pounds*		*Pounds*				
Dill seed															
1949	2	(3)	4	.....	.....	(3)	2.0	140	.....	.....	35	400	.....	2.86	100.00
Hemp seed															
1949	8	(3)	500	134	36.6	(3)	62.5	151,976	20,540	15.6	304	17,241	181.5	0.11	34.48
1939	12	(3)	366	-171	-31.8	(3)	30.5	131,436	126,834	.....	359	6,125	-54.9	0.05	16.73
								Bushels	*Bushels*		*Bushels*				
1929	40	(3)	537	280	108.9	(3)	7.0	4,602	1,878	68.9	8.6	13,588	23.8	2.95	25.30
1919	37	(3)	257	-306	-54.4	(3)	6.9	2,724	-2,692	-49.7	10.6	10,976	45.1	4.03	42.71
1909	82	(3)	563	.....	.....	(3)	6.9	5,416	.....	.....	9.6	20,007	.....	3.69	35.54
1899	(*)	(*)	(*)	(*)	(*)	(*)	(*)	(*)	(*)	(*)	(*)	(*)	(*)	(*)	(*)
								Pounds	*Pounds*		*Pounds*				
Fennel seed															
1949	1	(3)	4	.....	.....	(3)	4.0	1,000	.....	.....	250	1,200	.....	1.20	300.00
Lentils															
1949	51	(3)	3,474	.....	.....	(3)	68.1	1,540,136	.....	.....	443	124,252	.....	0.08	35.77
								Bushels	*Bushels*		*Bushels*				
Mungbeans															
1949	923	(3)	21,113	.....	.....	(3)	22.9	146,248	.....	.....	6.9	365,623	.....	2.50	17.32
								Pounds	*Pounds*		*Pounds*				
Mustard seed															
1949	231	(3)	17,838	-2,644	-12.9	(3)	77.2	8,228,300	1,420,629	20.9	461	598,792	124.3	0.07	33.57
1939	286	(3)	20,482	.....	.....	(3)	71.6	6,807,671	.....	.....	332	266,922	.....	0.04	13.03

*Not available. [1]For years prior to 1924, percentages are based on the total acreage of crops for which figures are available. [2]Totals are for States for which data are available. See text discussion. [3]0.05 percent or less. [4]108,298,060 bushels of potatoes in 1839, Irish or sweet not specified. [5]Does not include acreage for farms with less than 15 bushels harvested. See text. [6]Acreage not completely reported. 13 States had a total of 911,325 acres of Irish potatoes and 23 States a total of 444,817 acres of sweetpotatoes. [7]Sorghum not excluded in 1939.

Table 2.—SPECIFIED FIELD CROPS HARVESTED—FARMS REPORTING, ACREAGE, PRODUCTION, AND VALUE FOR THE UNITED STATES: 1839 TO 1949—Continued

[The first agricultural census was in 1840. Increase or decrease not shown for periods of more than 10 years. Figures in reverse italics are not included in totals shown in table 1. Percent not shown when 1,000 or more. Figures for divisions and States are shown in tables 6 to 93]

Crop and year	Farms reporting		Acreage					Production				Value (dollars)			
				Increase or decrease (-)					Increase or decrease (-)						
	Number	Percent of all farms	Total	Acres	Percent	Percent of cropland harvested[1]	Average per farm reporting	Total	Amount	Percent	Yield per acre	Total	Percent increase or decrease (-)	Average per unit	Average per acre
Mangel-beet seed.....1949...	5	(2)	47	.....	.....	(2)	9.4	*Pounds* 62,480	*Pounds*	.....	*Pounds* 1,329	10,556	.....	0.17	224.60
Plantago.....1949...	2	(2)	208	.....	.....	(2)	104.0	83,276	.....	.....	400	7,331	.....	0.09	35.25
Rape seed.....1949...	135	(2)	6,907	6,783	.....	(2)	51.2	2,908,807	.....	.....	421	220,996	.....	0.08	40.00
1939...	7	(2)	124	.....	.....	(2)	17.7	26,760	.....	.....	216	1,418	.....	0.05	11.44
Safflower seed.....1949...	690	(2)	17,018	16,960	.....	(2)	24.7	*Bushels* 244,537	*Bushels*	.....	*Bushels* 14.4	420,540	.....	1.72	24.71
1939...	5	(2)	58	.....	.....	(2)	11.6	397	.....	.....	6.8	491	.....	1.24	8.47
Sesame seed.....1949...	1	(2)	5	.....	.....	(2)	5.0	50	.....	.....	10.0	150	.....	3.00	30.00
Sugar-beet seed.....1949...	219	(2)	4,996	-2,091	-29.5	(2)	22.8	*Pounds* 14,637,024	*Pounds* 3,614,399	32.8	*Pounds* 2,930	2,059,878	124.4	0.14	412.31
1939...	285	(2)	7,087	6,994	.....	(2)	24.9	11,022,625	10,932,265	.....	1,555	918,005	.....	0.08	129.53
1929...	8	(2)	93	-6,929	-98.7	(2)	11.6	90,360	-3,516,587	-97.5	972	13,555	-99.3	0.15	145.75
1919...	69	(2)	7,022	.....	.....	(2)	101.8	3,606,947	.....	.....	514	2,012,142	.....	0.56	286.55
Sunflower seed.....1949...	474	(2)	24,946	20,711	489.0	(2)	52.6	*Bushels* 329,312	*Bushels* 224,880	215.3	*Bushels* 13.2	503,717	499.7	1.53	20.19
1939...	437	(2)	4,235	-21,288	-83.4	(2)	9.7	104,432	-519,749	-83.3	24.7	83,989	-80.8	0.80	19.83
1929...	1,267	(2)	25,523	18,909	285.9	(2)	20.1	624,181	488,234	359.1	24.5	436,340	31.5	0.70	17.10
1919...	637	(2)	6,614	1,883	39.8	(2)	10.4	135,947	72,270	113.5	13.5	331,708	468.8	2.44	50.15
1909...	665	(2)	4,731	.....	.....	(2)	7.1	63,677	.....	.....	13.5	58,318	101.8	0.92	12.33
1899...	(*)	(*)	(*)	(*)	(*)	(*)	(*)	(*)	(*)	(*)	(*)	28,896	.....	(*)	(*)
Sweet corn for seed.....1949...	409	(2)	5,577	.....	.....	(2)	13.6	*Pounds* 11,133,756	*Pounds*	.....	*Pounds* 1,996	1,041,683	.....	0.09	186.78
Tobacco seed.....1949...	4	(2)	17	-9	-34.6	(2)	4.3	5,790	5,566	.....	341	7,951	249.0	1.37	467.71
1939...	5	(2)	26	8	44.4	(2)	5.2	224	-1,320	-85.5	9	2,278	-41.0	10.17	87.62
1929...	4	(2)	18	17	xxxxx	(2)	4.5	1,544	1,427	.....	86	3,861	175.0	2.50	214.50
1919...	1	(2)	1	.....	.....	(2)	1.0	117	-272	-69.9	117	1,404	-21.5	12.00	1,404.00
1909...	3	(2)	1	.....	.....	(2)	0.3	389	.....	.....	389	1,789	.....	4.56	1,789.00
Medicinal crops harvested, total.....1949...	(*)	(*)	2,135	735	52.5	(2)	(*)	xxxxxxxxxxxxxxx	xxxxxxxxxxxxxx	xxxxx	xxxxxxxxx	348,260	47.2	xxxxx	163.12
1939...	(*)	(*)	1,400	-69	-4.7	(2)	(*)	xxxxxxxxxxxxxxx	xxxxxxxxxxxxxx	xxxxx	xxxxxxxxx	236,560	-71.1	xxxxx	168.97
1929...	651	(2)	1,469	.....	.....	(2)	2.3	xxxxxxxxxxxxxxx	.....	.....	xxxxxxxxx	817,295	.....	xxxxx	556.36
Belladonna.....1949...	9	(2)	14	.....	.....	(2)	1.6	20,664	.....	.....	1,476	11,494	.....	0.56	821.00
Digitalis.....1949...	6	(2)	56	.....	.....	(2)	9.3	122,995	.....	.....	2,196	38,345	.....	0.31	684.73
Ginseng.....1949...	19	(2)	12	-422	-97.2	(2)	0.6	10,600	-48,699	-82.1	883	34,734	-94.1	3.28	2,894.50
1929...	303	(2)	434	380	703.7	(2)	1.4	59,299	40,738	219.5	137	584,274	349.7	9.85	1,346.25
1919...	(*)	(2)	54	31	134.8	(2)	(*)	18,561	.....	.....	344	129,927	-14.5	7.00	2,406.06
1909...	(*)	(2)	23	.....	.....	(2)	(*)	(*)	(*)	(*)	(*)	151,888	.....	(*)	6,603.84
Golden seal.....1949...	23	(2)	32	-18	-36.0	(2)	1.4	15,661	517	3.4	489	32,159	-20.5	2.05	1,004.97
1939...	51	(2)	50	-37	-42.5	(2)	1.0	15,144	-27,494	-64.5	303	40,464	-46.9	2.67	809.28
1929...	124	(2)	87	.....	.....	(2)	0.7	42,638	.....	.....	490	76,265	.....	1.79	876.61
Wormseed oil.....1949...	99	(2)	368	-559	-60.3	(2)	3.7	22,921	-15,360	-40.1	62	59,486	-36.6	2.60	161.65
1939...	240	(2)	927	591	175.9	(2)	3.9	38,281	25,945	210.3	41	93,787	176.5	2.45	101.12
1929...	124	(2)	336	.....	.....	(2)	2.7	12,336	.....	.....	37	33,924	.....	2.75	100.96
Wormwood oil.....1949...	23	(2)	1,653	1,374	492.5	(2)	71.9	29,082	25,410	692.0	18	172,042	.....	5.92	104.08
1939...	19	(2)	279	-22	-7.3	(2)	14.7	3,672	-243	-6.2	13	12,300	-78.1	3.35	44.09
1929...	14	(2)	301	.....	.....	(2)	21.5	3,915	.....	.....	13	56,225	.....	14.36	186.79
1899...	(*)	(2)	(*)	.....	.....	(2)	(*)	.....	.....	.....	.....	2,419	.....	.....	(*)
Artichokes for feed.....1949...	1	(2)	43	.....	.....	(2)	43.0	*Tons* 70	*Tons*	.....	*Tons* 1.6	700	.....	10.00	16.28
Bi-color lespedeza.....1949...	2	(2)	11	.....	.....	(2)	5.5	*Thousands of plants* 875	*Thousands of plants*	.....	*Thousands of plants* 79.5	2,325	.....	2.66	211.36
Cassava.....1949...	2	(2)	4	-39	-90.7	(2)	2.0	*Pounds* 2,100	*Pounds* -43,150	-95.4	*Pounds* 525	168	-90.7	0.08	42.00
1939...	24	(2)	43	39	975.0	(2)	1.8	45,250	38,050	528.5	1,052	1,810	309.5	0.04	42.09
1929...	3	(2)	4	-119	-96.7	(2)	1.3	7,200	-776,502	-99.1	1,800	442	-88.7	0.06	110.50
1919...	29	(2)	123	.....	.....	(2)	4.2	783,702	.....	.....	6,372	3,918	.....	0.005	31.85
1899...	345	(2)	755	.....	.....	(2)	2.2	9,784,310	.....	.....	12,959	22,558	.....	0.002	29.88
Chicory.....1949...	67	(2)	433	-2,898	-87.0	(2)	6.5	4,263,240	-39,859,685	-90.3	9,846	42,632	78.6	0.01	98.46
1939...	785	(2)	3,331	-648	-16.3	(2)	4.2	44,122,925	9,947,836	29.1	13,246	198,755	2.2	0.005	59.67
1929...	792	(2)	3,979	2,195	123.0	(2)	5.0	34,175,089	15,979,026	87.8	8,589	194,385	113.7	0.01	48.85
1919...	480	(2)	1,784	195	12.3	(2)	3.7	18,196,063	-1,087,937	-5.6	10,200	90,980	29.1	0.005	51.00
1909...	(*)	(2)	1,589	-1,480	-48.2	(2)	.....	19,284,000	-2,211,870	-10.3	12,136	70,460	-4.3	0.004	44.34
1899...	1,143	(2)	3,069	.....	.....	(2)	2.7	21,495,870	.....	.....	7,004	73,627	.....	0.003	23.99
Chufas for nuts.....1949...	75	(2)	1,082	-326	-23.2	(2)	14.4	*Bushels* 13,146	*Bushels* -4,243	-24.4	*Bushels* 12.1	90,189	-28.9	6.86	83.35
1944...	187	(2)	1,408	586	71.3	(2)	7.5	17,389	547	3.2	12.4	126,762	152.7	7.29	90.03
1939...	213	(2)	822	364	79.5	(2)	3.9	16,842	8,971	114.0	20.5	50,157	73.8	2.98	61.02
1929...	127	(2)	458	-459	-50.1	(2)	3.6	7,871	-8,765	-52.7	17.2	28,854	-55.4	3.67	63.00
1919...	280	(2)	917	-1,276	-58.2	(2)	3.3	16,636	-28,156	-62.9	18.1	64,712	-28.6	3.89	70.57
1909...	(*)	(*)	2,193	.....	.....	(*)	(*)	44,792	.....	.....	20.4	90,585	.....	2.02	41.31
Cowpeas for green peas.....1949[3]..	64,573	1.2	150,649	(*)	(*)	(*)	(*)	*Bushels in shell* 2,091,540	*Bushels in shell*	.....	*Bushels in shell* 13.9	4,004,672	.....	1.91	26.58
Grown alone.....1949...	43,968	0.8	122,678	.....	.....	(2)	2.8	(*)	(*)	(*)	(*)	(*)	(*)	(*)	(*)
Grown with other crops..1949...	8,088	0.2	27,971	.....	.....	(2)	3.5	(*)	(*)	(*)	(*)	(*)	(*)	(*)	(*)

*Not available. [1]For years prior to 1924, percentages are based on the total acreage of crops for which figures are available. [2]0.05 percent or less. [3]Totals for 8 States having separate inquiry on questionnaire. Does not include 247 farms reporting 1,333 acres shown with vegetables in tables 3 and 97.

Table 2.—SPECIFIED FIELD CROPS HARVESTED—FARMS REPORTING, ACREAGE, PRODUCTION, AND VALUE FOR THE UNITED STATES: 1839 TO 1949—Continued

[The first agricultural census was in 1840. Increase or decrease not shown for periods of more than 10 years. Figures in reverse italics are not included in totals shown in table 1. Percent not shown when 1,000 or more. Figures for divisions and States are shown in tables 6 to 93]

Crop and year	Farms reporting		Acreage					Production				Value (dollars)			
	Number	Percent of all farms	Total	Increase or decrease (-)		Percent of cropland harvested[1]	Average per farm reporting	Total	Increase or decrease (-)		Yield per acre	Total	Percent increase or decrease (-)	Average per unit	Average per acre
				Acres	Percent				Amount	Percent					
								Pounds of oil	*Pounds of oil*		*Pounds of oil*				
Dill for oil.....1949...	85	(2)	1,627	1,368	528.2	(2)	19.1	62,687	49,258	366.8	39	289,853	xxxxxx	4.62	178.15
1939...	14	(2)	259	.....	.....	(2)	18.5	13,429	.....	.....	52	15,621	.....	1.16	60.31
								Pounds	*Pounds*		*Pounds*				
Fenugreek.....1949...	1	(2)	50	.....	.....	(2)	50.0	13,192	.....	.....	264	416	.....	0.03	8.32
								Tons	*Tons*		*Tons*				
Flax for fiber.....1949...	185	(2)	2,178	-853	-28.1	(2)	11.8	3,519	-1,289	-26.8	1.6	140,740	14.7	39.99	64.62
1939...	256	(2)	3,031	-872	-22.3	(2)	11.8	4,808	-1,880	-28.1	1.6	122,730	-40.3	25.53	40.49
1929...	297	(2)	3,902	.....	.....	(2)	13.1	6,688	.....	.....	1.7	205,514	.....	30.73	52.66
								Pounds	*Pounds*		*Pounds*				
1889...	(*)	(*)	(*)	.....	.....	(*)	(*)	241,389	.....	.....	(*)	(*)	(*)	(*)	(*)
1879...	(*)	(*)	(*)	.....	.....	(*)	(*)	1,565,546	.....	.....	(*)	(*)	(*)	(*)	(*)
1869...	(*)	(*)	(*)	.....	.....	(*)	(*)	27,133,034	.....	.....	(*)	(*)	(*)	(*)	(*)
								Number	*Number*		*Number*				
Gourds.....1949...	1	(2)	2	-79	-97.5	(2)	2.0	6,500	.....	.....	3,250	1,600	-76.8	0.25	800.00
1939...	7	(2)	81	.....	.....	(2)	11.6	501,000	.....	.....	6,185	6,092	.....	0.01	85.09
								Pounds	*Pounds*		*Pounds*				
Hemp for fiber.....1949...	299	(2)	3,541	2,570	264.7	(2)	11.8	3,735,832	2,890,315	341.8	1,055	373,583	551.3	0.10	105.50
1939...	91	(2)	971	-673	-40.9	(2)	10.7	845,517	-350,123	-29.3	871	57,359	-36.5	0.07	59.07
1929...	122	(2)	1,644	-5,608	-77.3	(2)	13.5	1,195,640	-5,952,575	-83.3	727	90,294	-92.3	0.08	54.92
1919...	573	(2)	7,252	-395	-5.2	(2)	12.7	7,148,215	-335,080	-4.5	986	1,175,037	184.7	0.16	162.03
1909...	536	(2)	7,647	-8,395	-52.3	(2)	14.3	7,483,295	-4,267,335	-36.3	979	412,699	-24.5	0.06	53.97
1899...	964	(2)	16,042	-8,839	-35.5	(2)	16.6	11,750,630	-13,886,250	-54.2	732	546,338	.....	0.05	34.06
1889...	(*)	(*)	24,881	.....	.....	(2)	(*)	25,636,880	14,766,160	135.8	1,030	(*)	(*)	(*)	(*)
1879...	(*)	(*)	(*)	(*)	(*)	(*)	(*)	10,870,720	.....	.....	(*)	(*)	(*)	(*)	(*)
								Thousands of crowns	*Thousands of crowns*		*Thousands of crowns*				
Kudzu crowns.....1949...	35	(2)	519	.....	.....	(2)	14.8	1,767	.....	.....	3	21,308	.....	12.06	41.06
Lavender for oil.....1949...	5	(2)	17	.....	.....	(2)	3.4	(*)	(*)	(*)	(*)	1,046	.....	(*)	61.53
								Tons	*Tons*		*Tons*				
Mangels.....1949...	3	(2)	6	.....	.....	(2)	2.0	115	.....	.....	19.17	995	.....	8.65	165.83
Melons for feed.....1949...	360	(2)	1,193	865	263.7	(2)	3.2	3,377	2,350	228.8	2.83	27,796	455.3	8.23	23.30
1939...	161	(2)	328	.....	.....	(2)	2.0	1,027	.....	.....	3.13	5,006	.....	4.87	15.26
								Pounds of oil	*Pounds of oil*		*Pounds of oil*				
Mint for oil.....1949...	2,527	(2)	64,423	31,886	98.0	(2)	25.5	2,110,023	1,211,795	134.9	33	9,174,817	421.2	4.35	142.42
1939...	1,970	(2)	32,537	-18,555	-36.3	(2)	16.5	898,228	15,372	1.7	28	1,760,250	-33.1	1.96	54.10
1929...	3,006	(2)	51,092	39,882	355.8	(2)	17.0	882,856	594,602	206.3	17	2,631,030	82.6	2.98	51.50
1919...	767	(2)	11,210	3,015	36.8	(2)	14.6	288,254	130,163	82.3	26	1,440,525	469.4	5.00	128.50
1909...	(*)	(*)	8,195	-396	-4.6	(2)	(*)	158,091	-29,336	-15.7	19	253,000	76.2	1.60	30.87
1899...	(*)	(*)	8,591	.....	.....	(2)	(*)	187,427	.....	.....	22	143,618	.....	0.77	16.72
								Pounds	*Pounds*		*Pounds*				
Pangola grass cuttings.....1949...	2	(2)	3	.....	.....	(2)	1.5	195	.....	.....	65	390	.....	2.00	13.00
Ramie (for fiber).....1949...	1	(2)	1,020	1,010	.....	(2)	1,020.0	790,498	788,998	.....	775	173,910	.....	0.22	170.50
1939...	1	(2)	10	.....	.....	(2)	10.0	1,500	.....	.....	150	120	.....	0.08	12.00
								Tons	*Tons*		*Tons*				
Small grains for silage.....1949...	1	(2)	5	.....	.....	(2)	5.0	7	.....	.....	1.40	70	.....	10.00	14.00
Sugarcane for chewing.....1949...	1	(2)	80	.....	.....	(2)	80.0	200	.....	.....	2.50	2,000	.....	10.00	25.00
Sugarcane for feed.....1949...	1	(2)	3	-10	-76.9	(2)	1.5	50	-41	-45.1	16.67	200	-67.5	4.00	66.67
1939...	8	(2)	13	.....	.....	(2)	.....	91	.....	.....	7.00	616	.....	.....	.....
Sugarcane for silage.....1949...	5	(2)	103	.....	.....	(2)	20.6	1,610	.....	.....	15.63	6,440	.....	4.00	62.52
Sunflowers for silage.....1949...	9	(2)	41	.....	.....	(2)	4.6	355	.....	.....	8.66	1,995	.....	5.62	48.66
Sweet corn for silage.....1949...	2	(2)	50	.....	.....	(2)	25.0	180	.....	.....	3.60	1,140	.....	6.33	22.80
								Pounds of oil	*Pounds of oil*		*Pounds of oil*				
Tansy.....1949...	1	(2)	8	-72	-90.0	(2)	8.0	135	-1,065	-88.8	17	1,000	-72.2	7.41	125.00
1939...	1	(2)	80	65	433.3	(2)	80.1	1,200	790	192.7	15	3,600	170.1	3.00	45.00
1929...	2	(2)	15	.....	.....	(2)	7.5	410	.....	.....	27	1,333	221.2	3.25	88.87
1899...	(*)	(*)	(*)	(*)	(*)	(*)	(*)	(*)	(*)	(*)	(*)	415	.....	(*)	(*)
								Pounds	*Pounds*		*Pounds*				
Teasels.....1949...	5	(2)	103	33	47.1	(2)	20.6	88,900	45,000	102.5	863	29,000	256.0	0.33	281.55
1939...	5	(2)	70	-103	-59.5	(2)	14.0	43,900	xxxxxxxxxx	xxxxx	627	8,146	-86.0	0.19	116.37
1929...	36	(2)	173	95	121.8	(2)	4.8	(3)	xxxxxxxxxx	xxxxx	xxxxxxxxxx	58,164	20.1	.....	336.21
								Thousands	*Thousands*		*Thousands*				
1919...	(*)	(*)	78	-84	-51.9	(2)	(*)	16,140	xxxxxxxxxx	xxxxx	207	48,420	251.9	3.00	620.77
								Tons	*Tons*		*Tons*				
1909...	(*)	(*)	162	.....	.....	(2)	(*)	78	xxxxxxxxxx	xxxxx	0.48	13,760	.....	176.41	84.94
								Thousands of plants	*Thousands of plants*		*Thousands of plants*				
Wild ryegrass (plants).....1949...	1	(2)	6	.....	.....	(2)	6.0	2,000	.....	.....	333	3,600	.....	1.80	600.00
All other unspecified crops.....1949...	12	(2)	185	.....	.....	(2)	15.4	xxxxxxxxx	xxxxxxxxxx	xxxxx	xxxxxxxxxx	65,470	.....	xxxxxx	353.89

*Not available.
[1]For years prior to 1924, percentages are based on the total acreage of crops for which figures are available.
[2]0.05 percent or less.
[3]Production as reported: New York, 3,617 thousands; Oregon, 40,000 pounds; and California, 90,000 pounds.

of crops, for example, small grains, hays, seeds, vegetables, etc.

Considerable differences may exist between the enumerated value of sales and the computed value of crops produced. This is true especially for feed crops since the quantity sold is considerably less than the quantity harvested because of the use on the farm for feed, seed, etc. There are differences between the enumerated value of sales and the computed value of production, even for cash crops, such as cotton and tobacco. These differences reflect (*a*) variations in values reported by farm operators and prices reported by buyers, etc.; (*b*) the reporting by farm operators of net returns from sales rather than gross values; and (*c*) the failure of some farm operators to include the sales value of such products as cottonseed.

The value of individual vegetable crops shown in the tables is the value of vegetables sold, as reported. The value of production for vegetables is not shown since production figures were not obtained.

Corn.—Four inquiries on the 1950 Questionnaire called for acreage and utilization of corn as follows: (*a*) total acreage of corn harvested for all purposes; (*b*) acreage and production of corn harvested for grain; (*c*) acreage and production of corn harvested for silage; and (*d*) acreage of corn hogged, grazed, or cut for green or dry fodder (ears not husked or snapped). For California only, inquiries (*c*) and (*d*) were combined. In all States, an additional inquiry called for the bushels of last year's corn crop which were sold or were to be sold, and the value of

ACREAGE OF SPECIFIED FIELD CROPS AND VEGETABLES HARVESTED FOR THE UNITED STATES: 1949, 1944, AND 1939

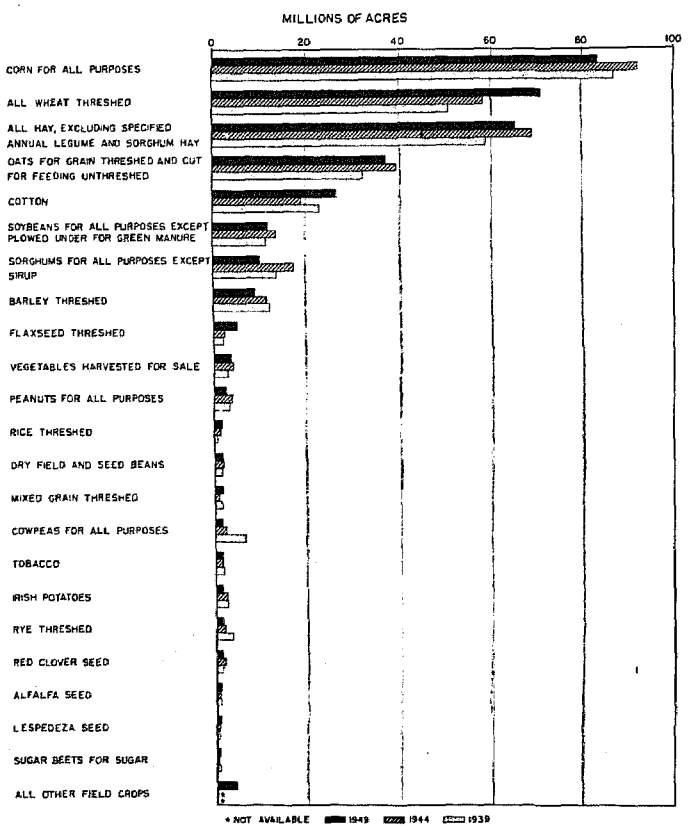

corn and other corn products sold. Instructions were given on the questionnaire not to include with corn any data for sweet corn, popcorn, "Egyptian corn," broomcorn, kafir, or milo maize.

Although the unit of production was specified on all questionnaires as bushels (70 pounds of ear corn or 56 pounds of shelled corn), a number of farmers in certain areas reported their 1949 corn production in terms of baskets of ear corn, barrels of corn, or some other unit. This reporting problem happened most frequently where hand-harvesting methods involve the use of these units of measure. Areas in which corn was not reported in the correct unit are not Statewide and generally are outside the important corn-growing areas. Reports in terms of baskets of ears appeared most frequently in certain counties in New York, Pennsylvania, West Virginia, Maryland, Ohio, Michigan, and Wisconsin. Reports in terms of barrels occurred in the South Atlantic and East South Central States of Maryland, Virginia, and Tennes-

CORN FOR ALL PURPOSES AND CORN HARVESTED FOR GRAIN—ACREAGE FOR ALL PURPOSES, 1924 TO 1949; AND ACREAGE FOR GRAIN, 1879 TO 1949; FOR THE UNITED STATES



SOURCE: TABLE 2

CORN HARVESTED FOR GRAIN—PRODUCTION, FOR THE UNITED STATES: 1839 TO 1949



SOURCE: TABLE 2

see and to some extent in the Carolinas and Kentucky. In the office processing of the data on corn, those reports which stated that the production was in barrels or baskets were corrected. In other instances, where there was doubt as to the unit reported, letters were written to farmers to establish the facts in the case and the necessary corrections were made, at least in part, on the basis of the replies to these letters.

The total acreage of corn harvested for all purposes decreased from 92,259,098 acres in 1944 to 83,336,045 acres in 1949, or 9.7 percent. The acreage of corn for grain decreased from 84,349,033 acres in 1944 to 75,132,672 acres in 1949, or 10.9 percent. Production of corn for grain, however, declined less than 1 percent, thus indicating a considerably greater yield per acre in 1949 than in 1944. The increased use of fertilizer and the use of hybrid seed corn have been major factors in increasing corn yields in the past 20 years. The close relation between the higher average corn

yields reported in censuses since 1930 and the increased use of hybrid seed is shown in the figures which follow:

Year	Average corn yield per acre [1] (bushels)	Percent of corn acreage in the United States planted with hybrid seed [2]
1949	37.0	77.7
1944	33.1	59.2
1939	29.9	22.5
1934	[3] 18.8	0.4
1929	25.6	(4)

[1] Source: Bureau of the Census.
[2] Source: "Agricultural Statistics," 1951 and 1950, U. S. Department of Agriculture.
[3] Drouth year in Corn Belt States.
[4] No statistics available prior to 1933.

The 1945 Questionnaire contained only three inquiries regarding corn harvested in 1944. These questions called for (*a*) total acreage harvested for all purposes, whether for grain, silage, or fodder; or hogged off or grazed; (*b*) acreage harvested for grain; and (*c*) production in bushels (shelled basis) of the portion harvested for grain. No provision was made, therefore, for obtaining separate data on corn for silage, and on corn hogged or grazed or cut for green or dry fodder.

In 1940, the questions on corn were similar to those on the 1950 Questionnaire. Sweet corn used primarily for silage was to be reported as corn in 1940.

Sorghums.—Inquiries on sorghums, similar to those on corn, were on the 1950 Questionnaire for one or more States in all geographic divisions except the New England and Middle Atlantic Divisions. These inquiries provided for obtaining the following: (*a*) total acreage of sorghums harvested for all purposes except sirup; (*b*) acreage and production of sorghums harvested for grain or for seed; (*c*) acreage and tons (green weight) of sorghums cut for silage; (*d*) acreage of sorghums or cane hogged or grazed, or cut for dry forage or hay, and the tons (dry weight) of forage or hay cut; and (*e*) value of the sorghum crop which was sold or to be sold. In California only, items (*c*) and (*d*) were combined in the same inquiry. The unit of production for grain or seed was specified as bushels in all except three States—New Mexico, where the unit was specified as "100 pounds," and Arizona and California, where the unit was "100-lb. bags." Instructions on the questionnaire relating to these questions were that milo, hegari, atlas, sorghum cane, kafir, "Egyptian corn," sweet sorghums, etc., were to be included. For Texas, "redtop" cane was also mentioned However, any acreage of sorghum harvested for sirup was to be excluded from the sorghum inquiries and reported separately. For those States where no inquiries were on the questionnaire, provision was made for reporting sorghums under "all other crops."

The 1945 Questionnaire contained three questions relating to sorghums harvested in 1944 for all States as follows: (*a*) total acreage of all sorghums grown except for sirup; (*b*) acreage harvested for grain; and (*c*) production of grain in bushels. An additional question was provided in some of the States for obtaining the acreage and production of sorghums saved for dry forage or hay. No provision was made for obtaining separate data on sorghums for silage or sorghums hogged or grazed although the acreage thus harvested was to be included in the acreage for all purposes.

Three questions relating to sorghums harvested were on the 1940 Questionnaire for all States. These questions called for the acreage of all sorghums (*a*) harvested for grain; (*b*) cut for silage only; and (*c*) cut for hay or fodder. The acreage of sorghums hogged or grazed was not obtained separately in the 1940 Census but was included in the inquiry for "Root and grain crops (other than corn and annual legumes) hogged or grazed off."

The acreage of sorghums for all purposes decreased from 17,224,413 acres in 1944 to 10,060,390 acres in 1949. The acreage in Oklahoma, Texas, and Kansas decreased 54.9 percent, 40.7 percent, and 37.0 percent, respectively. The acreage of sorghums in 1944 was greater than for any other census year and was more than double the acreage reported in 1919.

Small grains.—The number of inquiries for small grains on the 1950 Questionnaire varied considerably by States, depending upon the number of small-grain crops considered important in the State. For example, in Minnesota, there were 11 separate inquiries on small grains while in Florida, there were only 3 separate inquiries. In a number of States, such crops as flaxseed, rye, buckwheat, and proso millet are grown to only a limited extent and were to be reported in the question for "other grain." A note under this question directed enumerators and respondents to "underline kind" of grain reported as other grain. The "other grain" inquiry was omitted from the questionnaires for the four States of California, Minnesota, Michigan, and Texas because of the large number of crop inquiries. Data for small-grain crops for which a separate inquiry did not appear on the questionnaire in these States were reported under the question "other crops." However, such data were compiled as "other grain" in these States.

Instructions concerning small-grain crops, on mailed questionnaires and in the Enumerator's Reference Manual, specified that data for grains harvested with grain combines were to be included with grains threshed. The tables with titles such as "wheat threshed," "oats threshed," etc., include similar grains harvested by combining.

Wheat.—The number of inquiries for wheat on the 1950 Questionnaire varied by States according to the types of wheat grown. In States where only winter wheat is grown, or where winter wheat comprises practically all the wheat grown, only one inquiry on wheat appeared on the questionnaire. For other States, where both winter wheat and spring wheat are produced, separate inquiries were provided for both crops. In North Dakota, South Dakota, and Minnesota, an additional inquiry was used to obtain data on durum or macaroni wheat. Any durum or macaroni wheat grown in other than these three States was included with "other spring" wheat.

Separate inquiries in regard to wheat were not on the questionnaires in the six New England States, Florida, and Louisiana, since wheat production is of very little importance in those States. The data for any wheat harvested in those States are included in the totals for "other grains," not with the wheat totals. However, the effect on totals for wheat for the United States, because of the omission of data for these eight States, is insignificant.

For the 1950 Census, counts of the number of farms reporting any wheat were not made during the tabulating process for States where separate reports were obtained for winter wheat and spring wheat. For all States, the sum of the farms reporting winter wheat and the farms reporting spring wheat was used to approximate the number of farms reporting any wheat. This procedure involves the counting of the same farm twice in case both types of wheat were harvested on the farm. Similar approximations for farms reporting any spring wheat were made for Minnesota and South Dakota by adding the number of farms reporting durum or macaroni wheat and the number of farms reporting other spring wheat. For North Dakota, the number of farms reporting any spring wheat was assumed to bear the same relationship to the sum of the number of farms reporting durum or macaroni wheat and the number of farms reporting other spring wheat, as existed in the 1940 enumeration. By this procedure, the count of farms reporting any spring wheat is 77 percent of the sum of farms reporting the two different spring wheat types.

Mixtures of wheat and other small grains were not to be reported as wheat but as "mixed grains." No attempt was made to allocate grains harvested as mixtures in order to obtain

separate totals for wheat and other grains. In the 1945, 1940, and 1935 Censuses, enumerators were instructed to report one-half the acreage of wheat and flax harvested as mixtures under wheat and the other half under flax.

Table 15 presents data for all wheat, showing the farms reporting, acreage, production, and bushels sold, with comparative data for the 1945 and 1940 Censuses. Table 16 shows similar information for winter wheat and spring wheat. Table 17 presents data by States on the number of farms reporting winter and spring wheat, classified by number of acres harvested and number of bushels sold. Table 19 presents similar data for durum or macaroni wheat and other spring wheat. Data on quantity of wheat sold were obtained in the 1950 Census for the first time since the Census of 1920.

The 71,161,061 acres of all wheat threshed or combined in 1949 was higher than the acreage reported in any census since 1919. The acreage of winter wheat in 1949 was 50,826,281 acres and represented 71.4 percent of all wheat. Of the 20,334,780 acres of spring wheat, 3,568,862 acres were durum or macaroni and the remainder, other spring wheat.

In parts of the Midwest and West, wheat production is typically a large-scale, highly mechanized enterprise. However, in the eastern part of the United States, a large number of farms produce small quantities of wheat. For example, in the South Atlantic States, of the 127,423 farms which reported wheat harvested in 1949, there were 45,531 reporting less than 5 acres and 75,597 farms reporting no wheat sold. Likewise, in the Middle Atlantic States, of the 102,751 farms reporting wheat, 21,551 reported under 5 acres harvested, and 43,068 reported none sold. In the East North Central States, of the 316,817 farms which reported winter wheat, 23,766 reported less than 5 acres and 53,267 reported none sold. For the United States, of the 932,269 farms reporting winter wheat, 111,244 reported less than 5 acres harvested, and 238,007 reported none sold.

WHEAT THRESHED—ACREAGE OF ALL WHEAT, WITH SUPPLEMENTAL DATA FOR WINTER WHEAT AND SPRING WHEAT, FOR THE UNITED STATES: 1879 TO 1949

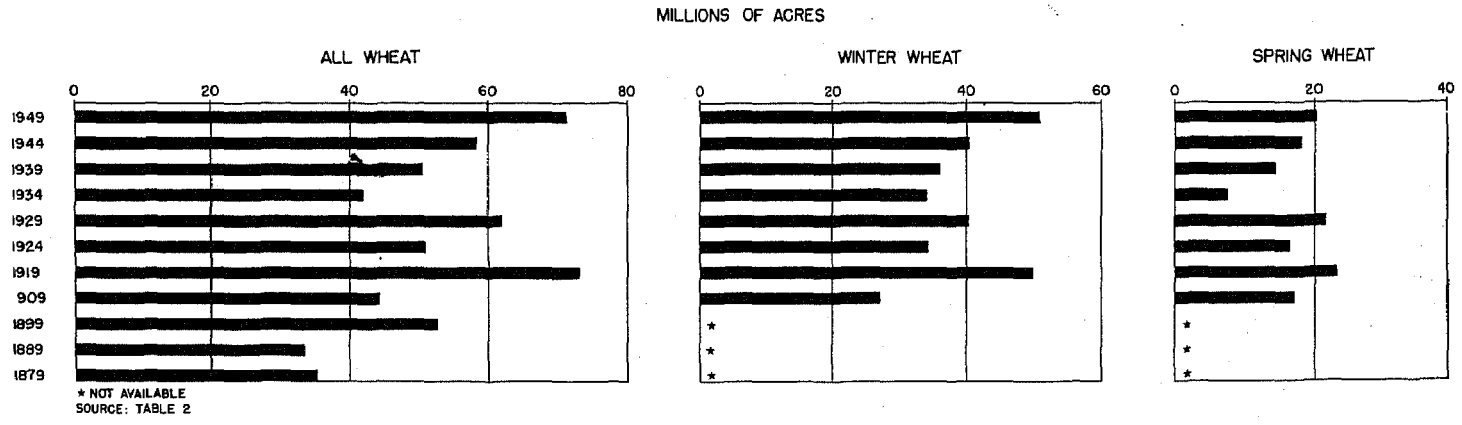

WHEAT THRESHED—PRODUCTION OF ALL WHEAT, WITH SUPPLEMENTAL DATA FOR WINTER WHEAT AND SPRING WHEAT, FOR THE UNITED STATES: 1839 TO 1949

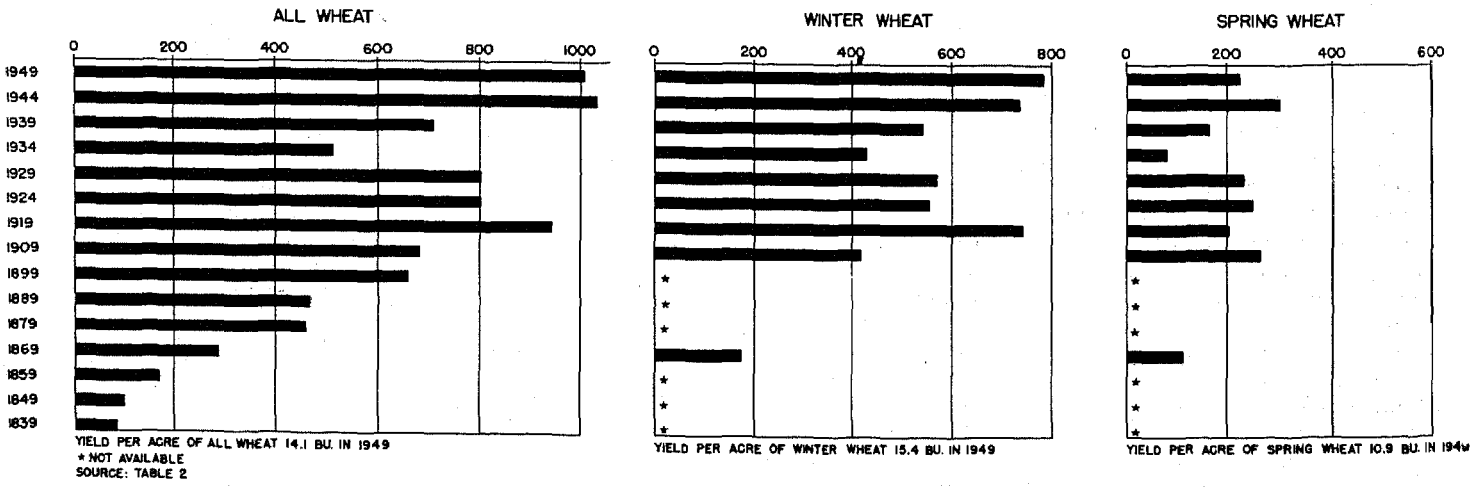

In the 1945 Census, inquiries for both winter wheat and spring wheat were on the questionnaire in those States where spring wheat production was important. In 1945, inquiries on durum or macaroni wheat were carried in nine States including North Dakota and South Dakota, but excluding Minnesota. In 1939, data on durum and macaroni wheat were secured separately for seven States.

The inquiries on wheat for the 1940 Census were similar to those for 1945. However, the inquiries in regard to winter, spring, and durum or macaroni wheat were not made in the same States

in 1945 and in 1950 and therefore, totals of the various types of wheat are not comparable for all States.

Oats.—Two inquiries on oats for grain were on the questionnaire for all States except Oregon and California. These inquiries called for (*a*) the acres harvested, bushels harvested, and bushels sold of oats threshed; and (*b*) the acres of oats cut when ripe or nearly ripe for feeding unthreshed. The unit of measure for reporting the production of oats was "bushels" in all States except Arizona, where it was "100 pounds." The inquiry on the California questionnaire was limited to oats threshed. Oats cut and fed unthreshed in California were to be reported as small grain hay. In all States, oats cut green for hay were to be reported as a hay crop and not as oats cut when ripe or nearly ripe for feeding unthreshed or oats for grain. For Oregon, the inquiries on oats threshed called for (*a*) acres harvested, bushels harvested, and bushels sold of "oats grown alone" threshed; and (*b*) bushels harvested and bushels sold of "oats cleaned out of vetch and peas for seed." Although it is a common practice in Oregon to grow oats with peas or vetch and harvest them together, the acreage of oats harvested in this manner was not asked for on the questionnaire. The acreage of land from which mixtures of oats and peas were harvested was to have been reported under the question for Austrian winter peas, while the acreage from which mixtures of oats and vetch were harvested was to have been reported under the question for vetch seed. However, a note under the mixed grain question on the questionnaire for Oregon incorrectly gave "oats and peas" as an example of crops to be enumerated as mixed grains and some enumerators reported "oats and peas" or "oats and vetch" as mixed grain and also reported the production of oats as cleaned out of vetch and peas. During the processing of the questionnaires, whenever it was clear that the enumerator had reported "oats and peas" or "oats and vetch" as mixed grains, corrections were made.

Inquiries for both oats threshed and oats cut when ripe or nearly ripe for feeding unthreshed have been on the agriculture questionnaire for each census, beginning with 1925. Prior to that time, only one specific question on oats appeared on the agriculture questionnaire under the general heading of "grains." Data on the quantity of oats sold were secured only in the 1950 and 1920 censuses.

The 35,331,447 acres of oats threshed or combined in 1949 was almost the same as in 1944. Oats cut when ripe or nearly ripe for feeding unthreshed decreased from 4,187,410 acres in 1944 to 1,833,138 acres in 1949. Part of this decrease, however, is the result of the inclusion of all oats cut and fed unthreshed with small grains cut for hay in California.

OATS FOR GRAIN—ACREAGE OF OATS THRESHED, 1879 TO 1949, AND OF OATS CUT FOR FEEDING UNTHRESHED, 1924 TO 1949; AND PRODUCTION OF OATS THRESHED 1839 TO 1949; FOR THE UNITED STATES

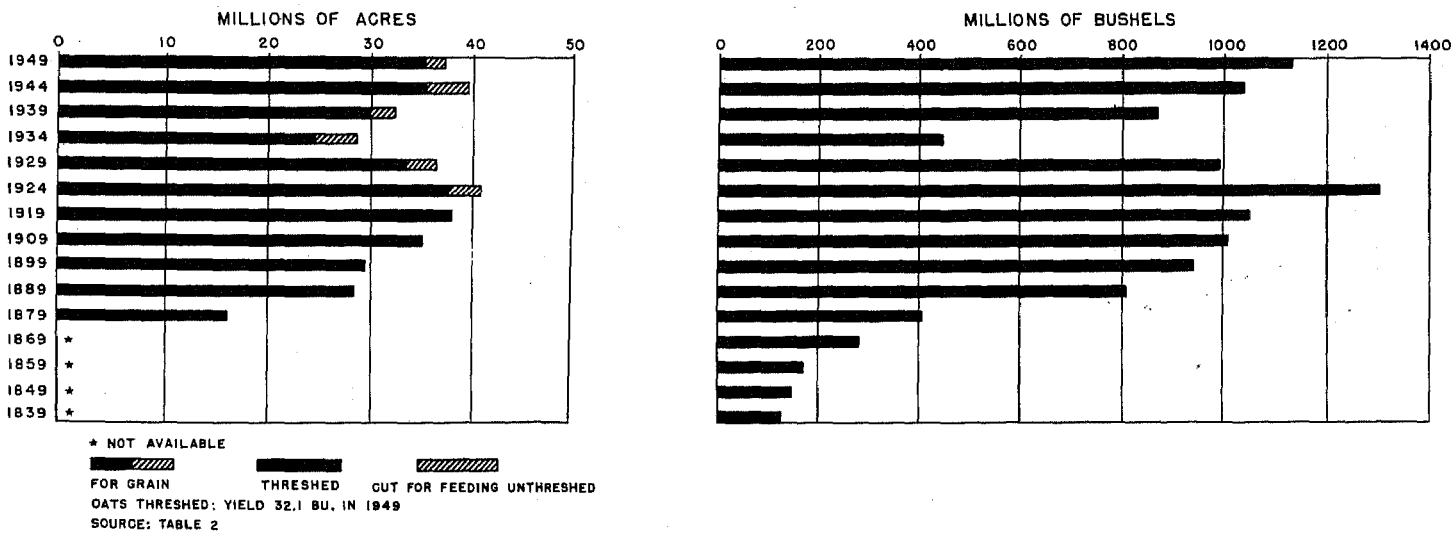

BARLEY THRESHED – ACREAGE, 1879 TO 1949; AND PRODUCTION, 1839 TO 1949; FOR THE UNITED STATES

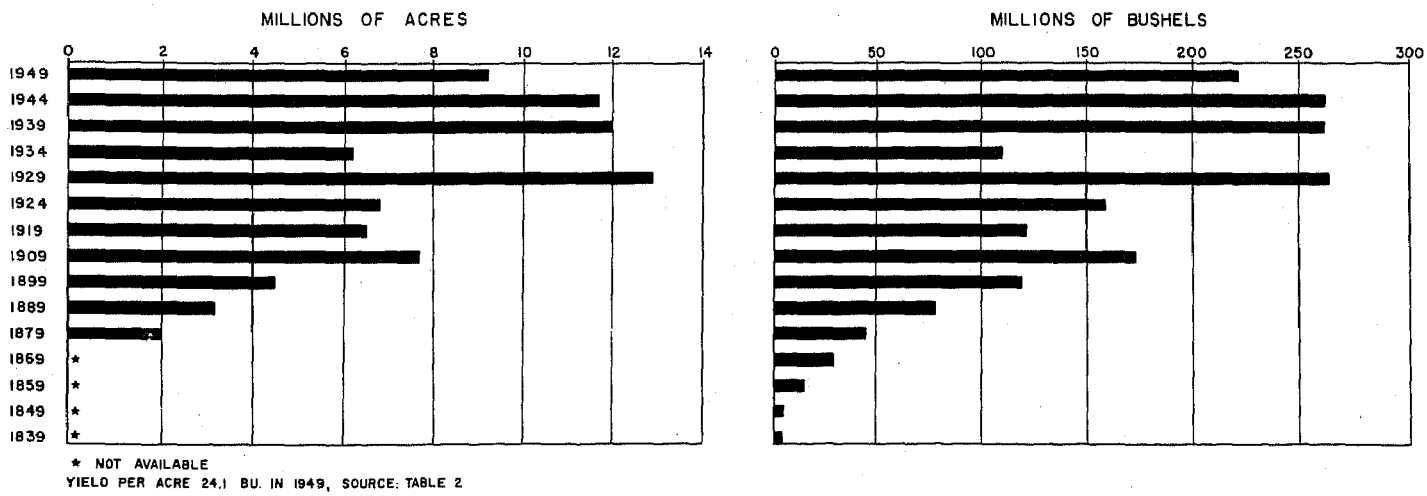

Barley.—Inquiries on the 1950 Questionnaire called for the acreage and production of barley threshed or combined and also the number of bushels sold. Similar inquiries on the acreage and production of barley have appeared on the questionnaires for previous censuses. The inquiry on number of bushels of barley sold, however, was carried only for the 1950 and 1920 Censuses.

Where a separate inquiry for barley appeared on the questionnaire, the unit of production was specified as "bushels" in all States except Arizona and California. In Arizona and California, the unit of measure was specified as "100-lb. bags." In States where no separate inquiry was on the questionnaire, barley was to be reported under "other grain." Hence, data for barley are not available for some States. However, the exclusion of the data for barley for the States for which a specific inquiry did not appear on the questionnaire, affected the totals for barley insignificantly.

In 1949, the acreage of barley threshed or combined was 9,180,102 acres, or 21.5 percent less than in 1944.

Rye.—The inquiries on rye called for the acres harvested, bushels harvested, and bushels sold. Specific inquiries on rye were omitted from the questionnaire in 14 States where, with the exception of Texas and California, the crop was of minor importance. In these 14 States, rye was reported under "other grain," hence, no data on rye are available for these States. Therefore, totals for the United States and for most of the geographic divisions are not complete.

A considerable acreage of rye is planted for grazing, or for green manure. Rye which reached maturity and was used for grazing was to be reported under "root and grain crops hogged or grazed, other than corn and sorghums," but rye grown for a green manure crop was not to be reported as a crop harvested. Mixtures of rye and other grains were to be reported under mixed grains, while rye cut for hay was to be reported under small grains cut for hay.

Buckwheat.—The inquiry on buckwheat appeared on the questionnaire for 14 States. In States other than these 14, data for buckwheat were included in "other grain." Figures shown in table 32 represent totals only for States for which data are available.

Flaxseed.—Inquiries for flaxseed were on the questionnaire for 12 States. In other States, flaxseed data were included in "other grain." Figures for 1949, which are presented in tables 35 and 36, represent only those States for which data are available. In the 1945, 1940, and 1935 Censuses, enumerators were instructed to report one-half of the acreage of flax and wheat harvested as mixtures under flax and one-half under wheat. A similar allocation was not called for in the 1950 Census.

Grains grown together and threshed as a mixture.—Statistics

FLAXSEED THRESHED — ACREAGE, 1889 TO 1949; AND PRODUCTION, 1849 TO 1949; FOR THE UNITED STATES

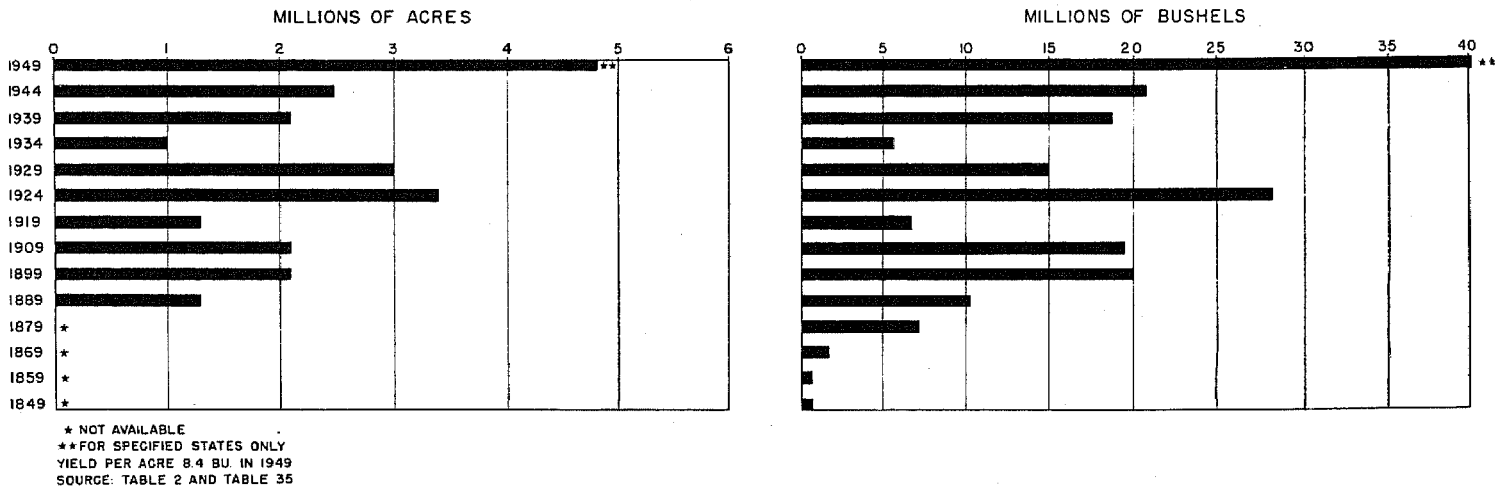

* NOT AVAILABLE
**FOR SPECIFIED STATES ONLY
YIELD PER ACRE 8.4 BU. IN 1949
SOURCE: TABLE 2 AND TABLE 35

RICE THRESHED — ACREAGE, 1879 TO 1949; AND PRODUCTION, 1839 TO 1949; FOR THE UNITED STATES

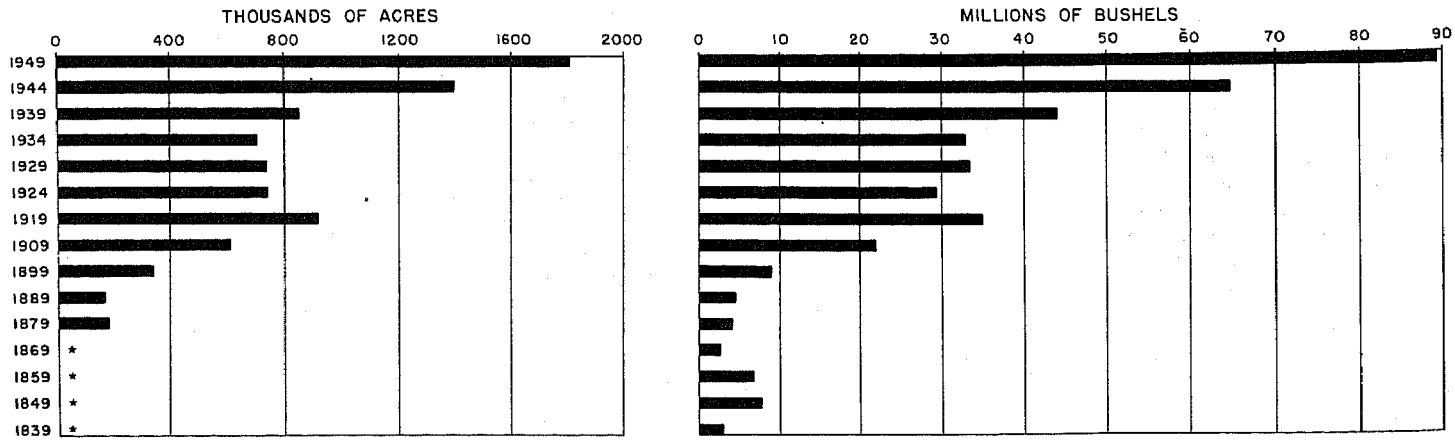

* NOT AVAILABLE
YIELD PER ACRE 49.2 BU. IN 1949
SOURCE: TABLE 2

for grains grown together and threshed as a mixture are shown under the term "mixed grains." Figures for mixed grains have been collected at every census beginning with 1920, with the exception of 1925. Inquiries were on the 1950 Questionnaire for all States except New Jersey, Delaware, Maryland, West Virginia, Florida, Alabama, Mississippi, Louisiana, Arizona, and Nevada. Notes on the questionnaire specified that mixtures of wheat and oats, wheat and barley, wheat and rye, oats and barley, and oats and peas were to be included and instructed enumerators to underline the names of the grains comprising the mixture.

Notes on the 1945, 1940, and 1935 Questionnaires, indicated that flax and wheat mixtures were not to be reported as mixed grains. Notes on the 1930 Questionnaire did not specifically exclude mixtures of flax and wheat but instructions given to enumerators stated that such mixtures were not to be included. For 1920, the inquiry specified "mixed crops not separated in harvesting." There were no instructions on the questionnaire or to the enumerators regarding how wheat and flax mixtures were to be reported.

The acreage of mixed grains threshed or combined in 1949 was 1,763,476 acres, or 53.8 percent greater than in 1944. The largest increase in acreage from 1944 to 1949 was recorded for the West North Central States.

Rice.—Separate inquiries on rice in the 1950 Census were limited to four States. Production was to be reported in bushels in Arkansas, 100-pound bags in California, and 162-pound barrels in Louisiana and Texas. The same units of production were used in these States in the 1945 Census except in Arkansas where the unit of measure was 162-pound barrels. The quantity harvested in the censuses from 1910 to 1935 was reported in bushels, and prior to 1910, in pounds. Production is shown in bushels for all years in the tables in this chapter.

The acreage of rice harvested in 1949 for the specified States was 1,819,092 acres. This is an increase of 30.5 percent over the acreage harvested in 1944 and is the largest acreage recorded in any census. The rice acreage in Texas was 57.2 percent greater in 1949 than in 1944. Increases from 1944 to 1949 in other States were: Arkansas, 43.6 percent; California, 31.0 percent; and Louisiana, 6.0 percent. Rice-growing is developing in Mississippi. However, in the 1950 Census, rice figures for that State are included with "other grain."

Other grain.—A separate inquiry was not provided on the State questionnaires for grain crops which were not widely grown in the area. Data for these crops as a group were obtained in one inquiry relating to "other grain threshed." This inquiry, which appeared on all except four State questionnaires, always mentioned the names of the grain crops not called for elsewhere which were most likely to be grown in the States. Buckwheat, emmer, spelt, and flaxseed were often given as a part of this inquiry. In some States, even wheat is of little importance from the standpoint of the acreage grown, and data for wheat were obtained in the "other grain" inquiry in the New England States and in Florida and Louisiana.

Table 41 gives the information obtained in answer to this inquiry and shows the crops which were mentioned as a part of the inquiry. That table shows figures for "other grain threshed" for the four States for which the questionnaire did not have an inquiry for "other grain." This information came from write-in figures supplied in a final inquiry, "other crops," at the close of the section of the questionnaire relating to crops. This final inquiry sought information for crops not mentioned elsewhere.

Annual legumes.—Separate inquiries appeared on the 1950 Questionnaire for all annual legume crops of importance in each State. Specific data were secured for one or more of the following crops: (*a*) soybeans; (*b*) cowpeas; (*c*) peanuts; (*d*) velvetbeans; (*e*) mungbeans; (*f*) lima beans; (*g*) dry field and seed beans (or other dry field and seed beans if data were obtained separately for soybeans, lima beans, or mungbeans); and (*h*) dry field and seed peas. Vetch, when harvested for hay, was included under "hay crops," and when harvested for seed, under "seed crops." Lentils were to be reported as "other field crops."

Annual legume crops not of importance in a State were to be reported under an inquiry for "all other crops." Separate inquiries on soybeans were on the questionnaires for 29 States and the District of Columbia; on cowpeas, for 17 States and the District of Columbia; on peanuts, for 13 States; on velvetbeans, for 7 States; on mungbeans, for 1 State; for dry lima beans, for 1 State; on dry field and seed beans, for 17 States; on dry field and seed peas, for 11 States; and on dry field and seed beans and peas, for 1 State.

For soybeans, cowpeas, peanuts, and velvetbeans, the inquiries on the 1950 Questionnaire for the States in which these crops are important called for the acreage for all purposes. This included the acreage plowed under for green manure or soil-improvement. These green manure crops were not included in the 1945 and prior censuses. For these four crops, the 1950 inquiries obtained information regarding the acreage grown alone and the acreage grown with other crops in those States where the planting of these annual legumes with other crops is a common practice. For soybeans, cowpeas, and peanuts, inquiries regarding the acreage and production for the principal uses were on the 1950 Questionnaire for the States in which these crops were important.

The inquiries for soybeans called for information regarding four uses of the acreage grown for all purposes in the important producing States. In States where the questionnaire did not contain an inquiry regarding the acres grown with other crops, the acreage of soybeans was assumed to have been grown alone. For 1949, data for both acreage and production were obtained for soybeans harvested for beans. For 1944, data are available for the production of soybeans for beans for most States, but the acreage harvested for beans is not available for 20 States, most of which are located in the South. The 1944 figures for soybeans included mungbeans in accordance with specific instructions.

While there has been a large expansion in soybean acreage during the last three decades, the acreage of soybeans for all purposes, except green manure, was almost 2 million acres less

SOYBEANS—ACREAGE FOR ALL PURPOSES 1/ AND FOR BEANS, FOR THE UNITED STATES: 1909 TO 1949

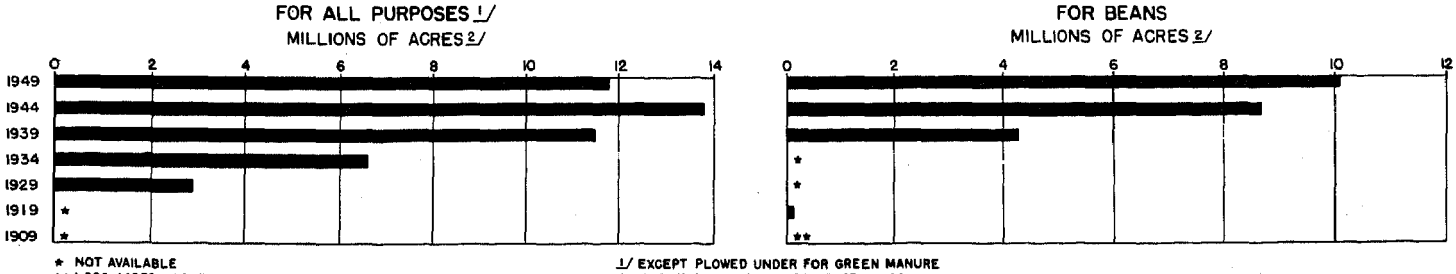

* NOT AVAILABLE
** 1,629 ACRES HARVESTED FOR BEANS IN 1909
SOURCE: TABLE 2 AND TABLE 42

1/ EXCEPT PLOWED UNDER FOR GREEN MANURE
2/ GROWN ALONE AND WITH OTHER CROPS
YIELD PER ACRE 20.9 BU. IN 1949

237460 O - 53 - 36

in 1949 than in 1944. However, the production of soybeans in 1949 exceeded that of 1944 by 13.2 percent and that of 1939 by 142.5 percent.

The inquiries for cowpeas on the 1950 Questionnaire were similar to those for soybeans. The questionnaire contained, however, an additional inquiry concerning cowpeas for green peas in eight States: North Carolina, South Carolina, Georgia, Florida, Alabama, Louisiana, Mississippi, and Texas. Data for green cowpeas for these eight States are included as a part of the field crop figures; in all other States, the acreage of cowpeas for green peas is included with vegetables.

The total area of cowpeas for all purposes, except green manure, was 1,165,891 acres in 1949, as compared with 2,503,552 acres in 1944, and 6,714,351 acres in 1939. The production of cowpeas for dry peas was 1,953,578 bushels in 1949 as compared with 3,602,688 bushels in 1944. In addition to the cowpeas harvested for dry peas in 1949, there were 2,091,540 bushels in the shell of cowpeas harvested for green peas in eight States: North Carolina, South Carolina, Georgia, Florida, Alabama, Louisiana, Mississippi, and Texas. The data for cowpeas harvested for green peas for these States are shown in table 93. The data for cowpeas harvested for green peas for other States are shown in table 97 where they have been grouped with vegetables.

Questionnaire. This inquiry called for the acreage for all purposes and the bushels of velvetbeans harvested.

The inquiries for mungbeans, dry lima beans, dry field and seed beans, and dry field and seed peas on the 1950 Questionnaire asked for the acreage and quantity harvested. The inquiry for mungbeans appeared on the questionnaire for Oklahoma only and the inquiry for dry lima beans appeared on the questionnaire for California only. The 1949 data for the harvest of lima beans in California were 1,628 farms reporting 169,280 acres harvested, with a production of 2,763,642 bags (100-pound) valued at $24,034,607. Data for California counties are shown in Volume I, part 33. The inquiry for dry field and seed beans was accompanied by a note listing the most common varieties of dry field beans for the State. The inquiry for dry field and seed peas excluded Austrian winter peas, which were to be reported under "all other field seed crops" (except in Idaho, Oregon, and Washington, where a separate inquiry was on the questionnaire), and cowpeas.

Hay.—The first inquiry concerning hay crops called for the total acres of land from which hay was cut in 1949. Soybean, cowpea, peanut, and sorghum hays were to be excluded. Separate inquiries were provided for these hays in States where they are important and were placed ahead of those for alfalfa, clover,

PEANUTS—ACREAGE FOR ALL PURPOSES AND FOR NUTS, FOR THE UNITED STATES: 1889 TO 1949

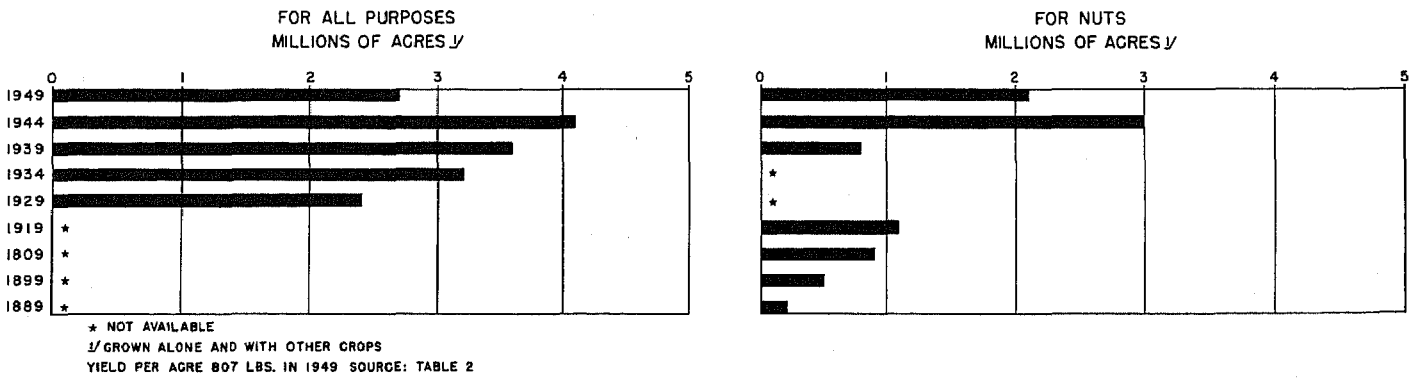

* NOT AVAILABLE
1/ GROWN ALONE AND WITH OTHER CROPS
YIELD PER ACRE 807 LBS. IN 1949 SOURCE: TABLE 2

The 1950 Questionnaire contained inquiries for (*a*) acreage of peanuts for all purposes, (*b*) acreage and pounds of peanuts harvested for picking or threshing, and (*c*) acreage and tons of peanut vines saved for hay or forage.

The acreage of peanuts which was hogged or grazed, or not harvested in another manner, was not asked for separately, although it was included as a part of the total acreage harvested for all purposes. A value of the peanut crop on this hogged or grazed acreage has not been calculated. Therefore, the totals for value of crop shown for peanuts are understated.

Peanut vines saved for hay or forage are usually a byproduct after picking or threshing the nuts. Many enumerators, after supplying data for peanuts threshed, did not report either acreage or tonnage of peanut hay. Others tended to report the tonnage without the acreage. In such cases, where tonnage figures had been reported without corresponding acreage figures, the acreage was supplied during the office processing of the questionnaires. However, when peanuts threshed for nuts were reported with no report of either acreage or tonnage of vines saved for hay, no attempt was made to supply the information.

Peanuts grown for all purposes decreased from 4,052,028 acres in 1944 to 2,725,473 acres in 1949 and peanuts harvested for nuts from 2,957,943 acres in 1944 to 2,133,897 acres in 1949. The production of peanuts decreased from 2,008,855,504 pounds in 1944 to 1,721,913,217 pounds in 1949. Production in 1939 was 1,155,316,299 pounds.

There was only one inquiry regarding velvetbeans on the 1950

and timothy, etc. The number of hay crops for which inquiries appeared on the questionnaire varied according to State. Generally, there were separate inquiries regarding the acreage and production of (*a*) alfalfa; (*b*) clover or timothy, alone or mixed; (*c*) lespedeza; (*d*) small grain hay; (*e*) wild hay; (*f*) all other hay; and (*g*) silage made from grass or hay crops. The kinds of hay to be reported under other hay varied according to State and may be ascertained by referring to the facsimile of the questionnaire appearing in the Appendix. A separate inquiry on vetch or peas cut for hay was on the questionnaire for Oregon.

Enumerators and farmers were instructed to report the total quantity harvested from all cuttings. The production of hay was to be reported on a dry-weight basis. The acres of land from which more than one cutting of the same hay crop was made was to be reported only once. Instructions on the questionnaires stated that mixed hay was to be reported under the kind of hay that made up the largest part of the mixture.

The sum of the acreages of individual hays plus hay or grass silage exceeds the total acres of land from which hay was cut (excluding specified annual legume and sorghum hay) by less than one-half of 1 percent for the United States. This minor difference results, in part, from the practice of harvesting two or more different hay crops from the same acreage, for example, hay or grass silage is frequently cut from land which also produces cured hay from a different cutting. Also, unless the difference was significant between the sum of the individual hay acreages and the total acres of land from which hay was cut,

no adjustments were made on the questionnaires during the office processing.

The 1950 Questionnaire contained an instruction under the inquiry for clover or timothy hay that sweetclover hay was to be reported with "other hay." A similar instruction appeared on the 1945 Questionnaire. The 1940 Questionnaire contained a separate inquiry for sweetclover. The 1935 Questionnaire contained an inquiry on lespedeza and sweetclover combined. An inquiry on sweetclover, crimson clover, and lespedeza combined appeared on the 1930 and 1925 Questionnaires. Crimson clover has been included with timothy and clover hay for each census since 1935. There were two inquiries relating to timothy and clover on the 1930 Questionnaire—one asking for timothy or timothy and clover mixed, and the other, for red, alsike, and mammoth clover. Data presented in the tables for timothy or clover, alone or mixed, for 1929, were obtained by adding the figures for the two classes.

Instructions on the 1950 Questionnaire stated that hay which was cut chiefly from wild or native grasses, even though fill-in seedings of other grasses had been made, was to be reported as wild hay. Wild hay cut from public or other lands for which no rental was paid was also to be included.

hay, 4.6 percent; wild hay, 21.8 percent; other hay, 9.7 percent; and hay or grass silage, 0.5 percent.

Clover seed, alfalfa, grass, and other field seed crops.—The number of inquiries on the 1950 Questionnaires regarding clover seed, alfalfa, grass, and other field seed crops varied according to the number of such crops of importance in each State. An "all other" inquiry for field seed crops was on the questionnaire for all States so that figures could be reported for any grass or field seed crop harvested. The names of the other important seed crops were listed under the "all other" inquiry.

Data were obtained on the acreage and production of each seed crop grown, with a combined value of all field seed crops sold. The unit of production varied according to the unit most commonly used in each State. County Table 5 and State Table 12 of Volume I show production in the units enumerated in each State. Production was converted to a common unit for presentation in the tables in this chapter. Standard weights and measures were used in converting production to common units.

A notation on the questionnaire instructed enumerators and farm operators to report production of field seeds on a "clean-

ALL HAY, EXCLUDING SPECIFIED ANNUAL LEGUMES AND SORGHUM HAY—ACREAGE, 1879 TO 1949; AND PRODUCTION, 1839 TO 1949; FOR THE UNITED STATES

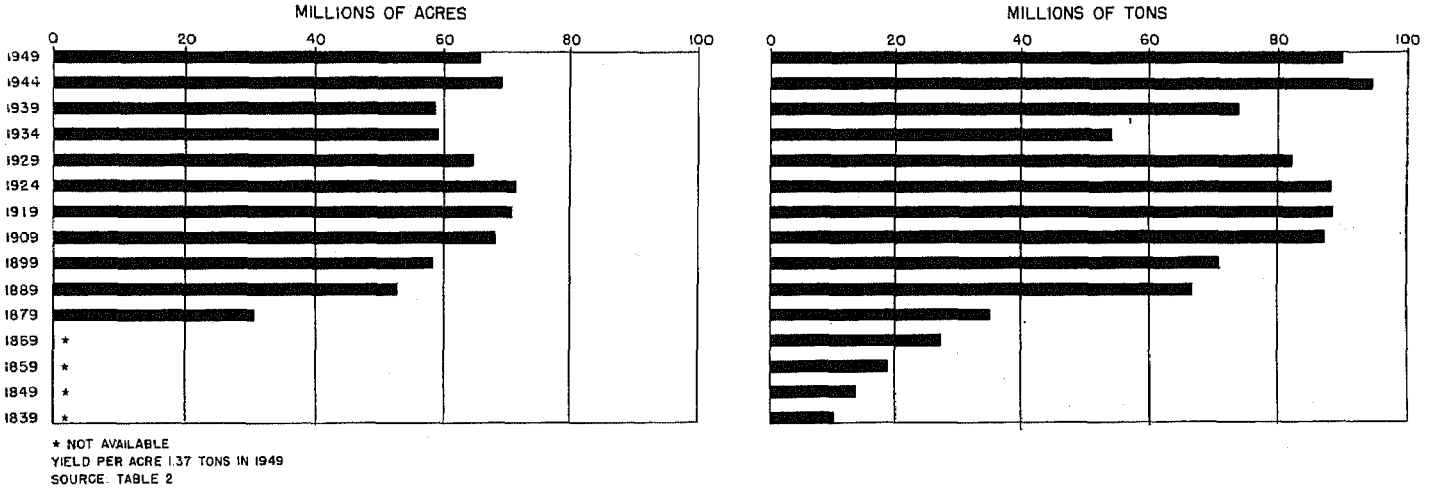

* NOT AVAILABLE
YIELD PER ACRE 1.37 TONS IN 1949
SOURCE: TABLE 2

The inquiry on grass or hay silage appeared on the 1950 Questionnaire for 35 States. A specific inquiry restricted to grass or hay silage had not been carried in any prior enumeration. Production of hay and grass silage was to be reported in tons (green weight). Data shown in table 65 for grass and hay silage for 1939 may not be entirely comparable with those for 1949 as the 1939 figures represent "silage crops other than corn and sorghums."

The area of land from which hay was cut in 1949, excluding specified annual legume and sorghum hay, was 65,635,943 acres. This was 5.2 percent less than in 1944 and 11.6 percent greater than in 1939. Annual legume hays, excluded from these acreage comparisons, form a substantial part of the hay in the Southern and Eastern States.

Alfalfa cut for dehydrating was included with alfalfa hay. The alfalfa acreage of 16,411,977 reported in 1949 is the largest recorded for any census. The 1949 alfalfa acreage was 9.6 percent greater than the 1944 acreage and 28.2 percent greater than the 1939 acreage. The acreage of clover and timothy hay was 4,045,467 acres less in 1949 than in 1944. The percentages of the land from which hay was cut represented by the acreage of the several classes of hay are as follows: alfalfa, 25.0 percent; clover and timothy, 28.3 percent; lespedeza, 10.6 percent; small-grain

seed" basis. However, some reports showed the harvested quantity of seed on a different basis. A large proportion of the reports for bluegrass seed were on a "green-seed" basis. The figures on production of bluegrass, therefore, are given in this report on a green-seed basis. Most reports of bluegrass seed production in Kentucky appeared to be given on a "cured-seed" basis. The production for this State has been converted to a green-seed basis in order to be comparable with the production in other States.

Cotton.—The questionnaire called for the acreage and production of lint cotton in bales. The type of bale was not specified, as it has been in previous years, because of the universal use of square-type bales. In previous censuses, the enumerator was instructed to convert round bales to equivalent square bales on the basis of two round bales to one square bale. Data for cotton acreage and production for 1949 appear in table 75 with additional data in two other tables. Table 76 presents the number of farms reporting cotton harvested arrayed according to the number of acres harvested, and table 77 presents the number of farms reporting, according to number of bales produced.

The production of cottonseed for 1949, 1944, 1939, and 1909 was computed on the basis of the production of lint cotton. For 1929, the production of cottonseed was obtained by an inquiry on the Census questionnaire. The total production of cottonseed for

1949, for each State, was calculated by using the following formula:

$$\frac{\textit{Total net weight of lint cotton} \times \textit{percentage seed is of seed cotton}}{\textit{2,000 lb.} \times \textit{percentage lint is of seed cotton}}$$

The individual State factors used in these calculations are given in the following table:

FACTORS USED FOR CALCULATING COTTONSEED PRODUCTION, BY STATES: 1949

State	Average weight per bale (pounds)	Percent lint cotton is of seed cotton	Percent cottonseed is of seed cotton
Alabama	483.1	36.8	63.2
Arizona	473.4	37.1	62.9
Arkansas	488.6	36.7	63.3
California	472.7	38.2	61.8
Florida	462.4	36.1	63.9
Georgia	473.8	36.5	63.5
Illinois	462.6	37.0	63.0
Kansas	490.0	37.3	62.7
Kentucky	448.5	37.5	62.5
Louisiana	495.2	37.2	62.8
Mississippi	487.1	36.8	63.2
Missouri	457.0	35.4	64.6
Nevada	472.7	38.2	61.8
New Mexico	481.7	37.7	62.3
North Carolina	457.5	36.1	63.9
Oklahoma	490.0	37.3	62.7
South Carolina	468.1	36.2	63.8
Tennessee	486.5	36.7	63.3
Texas	496.5	36.9	63.1
Virginia	477.4	35.8	64.2

In comparing data for 1949 and 1944, it should be noted that cotton acreage and production are not available for 1944 for Illinois, Kansas, and Nevada. The United States acreage of cotton was 18,961,891 in 1944 as compared with 26,599,263 acres in 1949. The 1949 acreage was very much less than the 43,227,488 acres for 1929. The number of bales increased from 11,838,351 in 1944 to 15,419,458 in 1949. Most of this increase has occurred in Texas, California, Arizona, and New Mexico. Cotton production in 1949 was less than in 1944 in several of the States east of the Mississippi River.

Tobacco.—The 1950 Questionnaire had separate questions for the acreage and production of tobacco and value of tobacco sold in the 16 leading tobacco-producing States. Tobacco harvested in other States was reported as "other field crops." In Kentucky and Tennessee, data were obtained separately for the three leading types grown in those States, namely, burley, dark-fired, and dark air-cured tobacco. The 1945 Questionnaire, and all previous questionnaires except 1940, called for the acreage and production of tobacco harvested (all types). Although provision was made on the 1940 Questionnaire to report tobacco by type, only total figures for tobacco of all types were published.

The number of farms reporting any tobacco in 1949 is available for each State, except Kentucky and Tennessee. For these two States, the number of farms reporting has been approximated by adding the number of farms reporting each of the three types of tobacco. This procedure results in some overstatement of the number of farms reporting tobacco, as farms reporting two or more types of tobacco have been counted two or three times.

COTTON HARVESTED — ACREAGE, 1879 TO 1949; AND PRODUCTION, 1839 TO 1949; FOR THE UNITED STATES

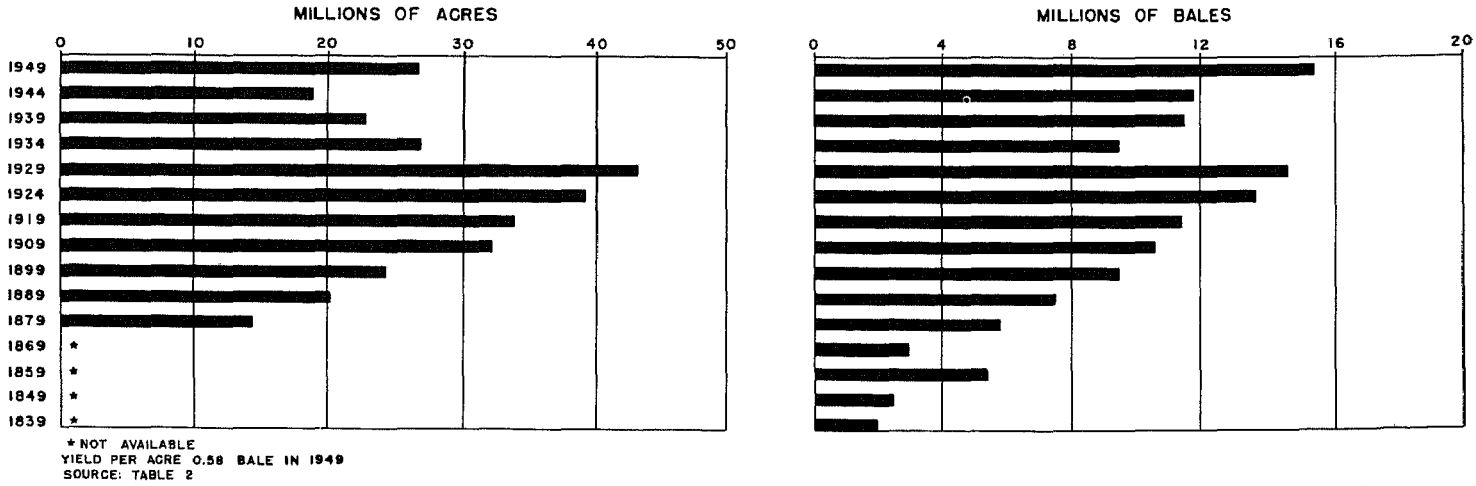

* NOT AVAILABLE
YIELD PER ACRE 0.58 BALE IN 1949
SOURCE: TABLE 2

TOBACCO HARVESTED—ACREAGE, 1879 TO 1949; AND PRODUCTION, 1839 TO 1949; FOR THE UNITED STATES

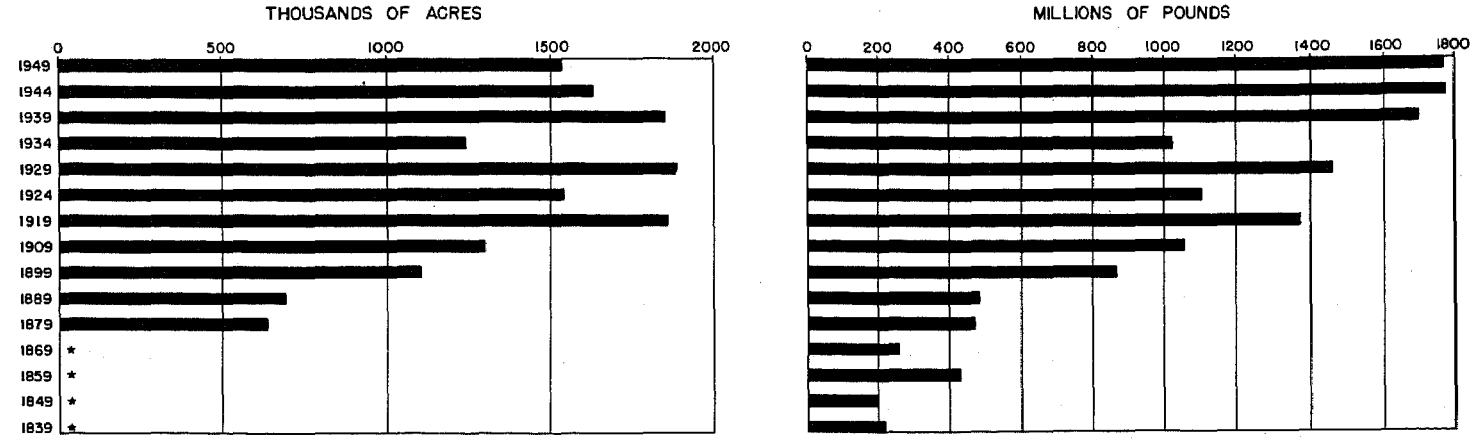

* NOT AVAILABLE
YIELD PER ACRE 1,155 LBS. IN 1949
SOURCE: TABLE 2

The 1,532,298 acres of tobacco reported in 1949 is less than the acreage reported for any previous census since 1919, except for 1934. The production in 1949 of 1,769,769,030 pounds is the second largest reported in any census and has been exceeded only by the production of 1,778,769,446 pounds in 1944.

Irish potatoes and sweetpotatoes.—The 1950 Census inquiries for Irish potatoes and sweetpotatoes called for acres harvested, quantity harvested, and the value of the amount sold. The questionnaire for the 1950 and for previous censuses provided for the reporting of fractions of acres of Irish potatoes and sweetpotatoes harvested. Notes on the questionnaire and instructions to enumerators, however, specified that it was not necessary to report the area harvested if less than 15 bushels (or 10 bags in specified States) of Irish potatoes or if less than 15 bushels (or 1,000 pounds in California) of sweetpotatoes were harvested. This procedure was used to facilitate the enumeration of Irish potatoes and sweetpotatoes harvested from small plots largely for home use. If an acreage figure was reported on a questionnaire where the quantity harvested was less than these minima, the acreage figure was not tabulated, in the office processing. This is indicated by the figures presented in table 88 for Irish potatoes and in table 89 for sweetpotatoes. In censuses prior to 1950, the acreage harvested was usually reported or estimated for Irish potatoes and sweetpotatoes harvested from small plots. Because of the difference in procedures for reporting the acreage harvested when the production was less than 15 bushels, the acreage data for the 1950 Census are not fully comparable with the acreage for prior censuses. Differences are most important in areas where the production is largely for home use.

The unit of measure for Irish potatoes harvested was 100-pound bags for most of the Western States, and bushels for other States. Production for all States is given in this chapter in bushels.

Irish potatoes, classified by the number of acres harvested. Of the 1,649,906 farms producing potatoes in the United States in 1949, there were 1,486,215, or 90.1 percent, on which less than one acre was harvested, assuming that all farms reporting less than 15 bushels had less than one acre of the crop.

Instructions to enumerators stated that yams were to be included with sweetpotatoes and any sweetpotatoes or yams harvested for livestock feed were to be included also. The acreage of sweetpotatoes, 392,291 for 1949, was the smallest recorded for any census. Production in 1944 was 63,288,203 bushels as compared with 39,423,735 bushels in 1949. Almost 90 percent of the sweetpotatoes are produced in the South.

Sugarcane and sweet sorghum for sirup.—The inquiries on the 1950 Questionnaire regarding the acreage, production, and value of sales of crops harvested for sirup were limited to 19 Southern States. In North Carolina, South Carolina, Georgia, Florida, Alabama, Mississippi, Arkansas, Louisiana, and Texas, the inquiry called for data on "sugarcane or sorghum for sirup." For the other 10 States, the inquiry called for data on sweet sorghum for sirup. The inquiries for sugarcane and sweet sorghum for sirup for censuses prior to 1950 differed somewhat from those for 1950. The 1945 Questionnaire had an inquiry on sugarcane for sirup but none on sweet sorghum for sirup. The 1940 Questionnaire contained separate inquiries on sweet sorghum for sirup and sugarcane for sirup.

Sugar beets for sugar.—The 1950 Questionnaire called for the acreage, production, and value of sales of sugar beets in 10 States where this crop was important. Reports for other States were obtained under "other field crops."

Popcorn.—There was a separate inquiry for the acreage, production, and value of sales of popcorn in the 10 leading popcorn-

IRISH POTATOES 1/—ACREAGE, 1889 TO 1949; AND PRODUCTION, 1849 TO 1949; FOR THE UNITED STATES

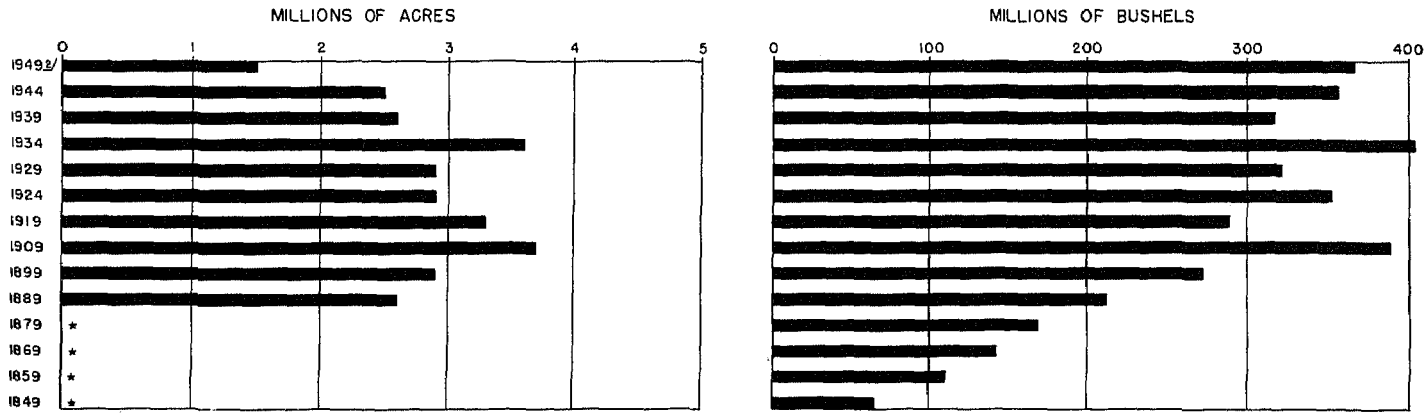

* NOT AVAILABLE
1/ FOR HOME USE OR FOR SALE
2/ FOR 1949, DOES NOT INCLUDE ACRES FOR FARMS WITH LESS THAN 15 BUSHELS HARVESTED
YIELD PER ACRE 242.1 BU. IN 1949
SOURCE: TABLE 2

The acreage of Irish potatoes in 1949 was 1,514,097 as compared with 2,536,715 acres harvested in 1944. A relatively small part of this decrease resulted from the difference in the procedure for reporting acreage for farms with very small production. Although the acreage in 1949 was less than in 1944, the production was 366,527,787 bushels in 1949 as compared with 356,547,428 bushels in 1944.

The five leading States in Irish potato production in 1949 were: Maine, California, Idaho, New York, and Pennsylvania. These five States produced 51.3 percent of the total 1949 crop.

Table 88 presents figures on the number of farms reporting, acreage harvested, and bushels harvested for farms producing

producing States. Production was to be reported in units of 100 pounds of ear corn. The use of this unit of measure was not fully satisfactory in all States, as the reports for farms with small quantities were frequently in bushels, which required conversion to 100-pound units. In 1945, data were not obtained for popcorn. In 1940, the unit of measure was specified as bushels. For the tables in this chapter, production for 1949, as well as other years, has been converted to 1,000 pounds of ear corn.

Minor crops.—Data for crops not frequently grown or for crops of relatively small importance were obtained under the inquiries "other grain," "other field seed crops," "other vegetables," and under a general inquiry, "other crops," at the end of the section

on crops on the questionnaire. Data for each crop reported under these inquiries, except for "other grain" were tabulated separately and are shown by States. A few crops of very minor importance were combined and are shown as "unspecified grass seeds," "unspecified vegetables," and "unspecified field crops." In the presentation of data for some minor crops, the information for several States with small acreages has been combined and is shown as "all other States." However, data for such crops for each State usually appear separately in State Table 12, of Volume I.

Vegetables harvested for sale.—The 1950 Questionnaire contained inquiries regarding the acreage of each vegetable crop harvested for sale in 1949 and one inquiry regarding the total value of all vegetable crops sold. Production data for vegetables harvested for sale have not been obtained in any census since 1920, largely because of difficulty in getting data reported in uniform units for the many kinds and sizes of containers used for marketing vegetables.

The number of inquiries concerning vegetable crops varied from State to State in accordance with the number of vegetable crops of considerable importance in the State. Space was provided on the questionnaire for writing in the names and acreage of other vegetables for which there was no separate inquiry. A list of vegetables appeared under the space for reporting of these other vegetables to remind enumerators and respondents regarding the crops to be reported. Provision was made for reporting fractional acreage for all vegetable crops harvested for sale. Questionnaire notes and instructions to enumerators specified that if two or more plantings of the same crop were made, either on the same land or on different land, the total acres harvested of the several plantings were to be reported. Vegetables harvested from land from which other crops were also harvested were to be reported.

The acreage of vegetables harvested for sale in 1949 totaled 3,717,924 as compared with 4,370,281 acres harvested in 1944, a decrease of 14.9 percent. The 1944 acreage was large because of the production of vegetables for processing to meet wartime demand. The acreage of vegetables in tables 95 to 97 do not include the acreage of cowpeas harvested for green peas in the eight States for which a separate question appeared on the questionnaire. Cowpeas harvested for peas in these eight States are shown with miscellaneous field crops in table 93. Data for cowpeas harvested for green peas reported for other States are included with vegetables in table 97.

Home gardens.—A count of farms harvesting vegetables for home use in 1949 constitutes the only information concerning home gardens collected in the 1950 Census. A total of 3,821,962 farms, or 71.0 percent of all farms, reported vegetables grown for home use in 1949. In 1944, a total of 4,946,594 farms, or 84.4 percent of all farms, reported vegetables for home use. Table 4 gives an enumerated total of $456,033,437 as the value of vegetables produced for home use in 1944.

ACREAGE OF SPECIFIED VEGETABLE CROPS HARVESTED FOR SALE FOR THE UNITED STATES: 1949, 1944, AND 1939

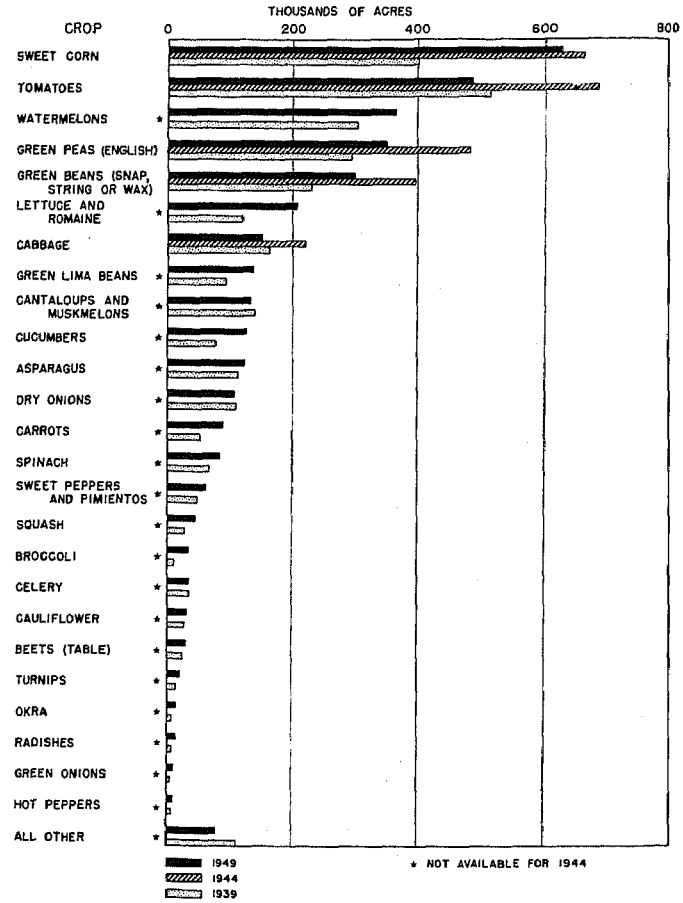

Table 3.–SPECIFIED VEGETABLES–FARMS REPORTING AND ACREAGE, FOR THE UNITED STATES: 1909 TO 1949

[Data by States for 1949, 1944, and 1934 are shown in tables 94 to 97]

Crop and year	Farms reporting		Acreage			
	Number	Percent of all farms	Total	Increase or decrease (-)		Average per farm reporting
				Acres	Percent	
Vegetables harvested for home use (other than Irish and sweet potatoes)[1]						
1949	3,821,962	71.0	(*)	(*)	(*)	(*)
1944	4,946,594	84.4	(*)	(*)	(*)	(*)
1939	4,815,700	79.0	(*)	(*)	(*)	(*)
1934	4,681,736	68.7	(*)	(*)	(*)	(*)
1929	4,360,652	69.3	(*)	(*)	(*)	(*)
1919	5,090,293	78.9	(*)	(*)	(*)	(*)
1909[2]	4,969,539	78.1	(*)	(*)	(*)	(*)
Vegetables harvested for sale (other than Irish and sweet potatoes)[3]						
1949	346,528	6.4	3,717,924	-652,357	-14.9	10.7
1944	579,579	9.9	4,370,281	1,317,060	43.1	7.5
1939	462,552	7.6	3,053,221	-720,461	-19.1	6.6
1934	(*)	(*)	3,773,682	961,967	34.2	(*)
1929[4]	627,452	10.0	2,811,715	1,387,442	97.4	4.5
1919	488,254	7.6	1,424,273	414,812	41.1	2.9
1909[2]	(*)	(*)	1,009,461	.....	.....	(*)
Artichokes, globe 1949	198	(5)	6,502	-3,912	-37.6	32.8
1939	287	(5)	10,414	3,599	52.8	36.3
1929	238	(5)	6,815	.....	.....	28.6
Asparagus 1949	11,880	0.2	125,191	8,440	7.2	10.5
1939	19,174	0.3	116,751	17,521	17.7	6.1
1929	27,252	0.4	99,230	69,011	228.4	3.6
1919	6,728	0.1	30,219	4,580	17.9	4.5
1909[2]	5,300	0.1	25,639	.....	.....	4.8
Greenbeans (snap, string, or wax) 1949	85,384	1.6	300,742	-98,134	-24.6	3.5
1944	143,380	2.4	398,876	167,671	72.5	2.8
1939	96,597	1.6	231,205	-75,856	-24.7	2.4
1934	186,178	2.7	307,061	85,934	38.9	1.6
1929	176,396	2.8	221,127	.....	.....	1.3
Greenbeans (snap and lima) 1919	84,263	1.3	71,970	18,360	34.2	0.9
1909[2]	21,561	0.3	53,610	.....	.....	2.5
Green lima beans 1949	28,960	0.5	138,944	44,344	46.9	4.8
1939	41,175	0.7	94,600	69,625	278.8	2.3
1929	11,831	0.2	24,975	.....	.....	2.1
Beets (table) 1949	13,022	0.2	32,193	5,713	21.6	2.5
1939	23,036	0.4	26,480	15,324	137.4	1.1
1929	7,807	0.1	11,156	5,901	112.3	1.4
1919	7,197	0.1	5,255	2,053	64.1	0.7
1909[2]	1,684	(5)	3,202	.....	.....	1.9
Broccoli 1949	3,315	0.1	37,076	24,783	201.6	11.2
1939	1,697	(5)	12,293	10,651	648.7	7.2
1929	447	(5)	1,642	.....	.....	3.7
Brussels sprouts 1949	518	(5)	4,987	799	19.1	9.6
1939	623	(5)	4,188	2,370	130.4	6.7
1929	450	(5)	1,818	834	84.8	4.0
1919	313	(5)	984	594	152.3	3.1
1909[2]	188	(5)	390	.....	.....	2.1
Cabbage 1949	47,988	0.9	153,362	-69,691	-31.2	3.2
1944	81,998	1.4	223,053	56,740	34.1	2.7
1939	66,573	1.1	166,313	-95,746	-36.5	2.5
1934	144,735	2.1	262,059	83,402	46.7	1.8
1929	136,454	2.2	178,657	12,743	7.7	1.3
1924	121,584	1.9	165,914	41,920	33.8	1.4
1919	124,972	1.9	123,994	-2,004	-1.6	1.0
1909[2]	43,843	0.7	125,998	.....	.....	2.9
Cantaloups and muskmelons[6] 1949	31,955	0.6	134,031	-7,490	-5.3	4.2
1939	42,123	0.7	141,521	12,844	10.0	3.4
1929	50,667	0.8	128,677	7,159	5.9	2.5
1924	56,456	0.9	121,518	43,082	54.9	2.2
1919	41,093	0.6	78,436	26,017	49.6	1.9
1909[2]	16,278	0.3	52,419	.....	.....	3.2
Carrots 1949	14,544	0.3	91,713	36,726	66.8	6.3
1939	30,098	0.5	54,987	33,475	155.6	1.8
1929	12,408	0.2	21,512	14,990	229.8	1.7
1919	8,968	0.1	6,522	2,758	73.3	0.7
1909[2]	2,008	(5)	3,764	.....	.....	1.9
Cauliflower 1949	5,583	0.1	32,889	4,210	14.7	5.9
1939	7,722	0.1	28,679	8,474	41.9	3.7
1929	4,155	0.1	20,205	13,692	210.2	4.9
1919	2,403	(5)	6,513	3,047	87.9	2.7
1909[2]	1,060	(5)	3,466	.....	.....	3.3
Celery 1949	4,433	0.1	36,300	25,826	246.6	8.2
1944[7]	320	(5)	10,474	-26,012	-71.3	32.7
1939	7,374	0.1	36,486	223	0.6	4.9
1929	11,265	0.2	36,263	16,115	80.0	3.2
1919	11,449	0.2	20,148	4,285	27.0	1.8
1909[2]	4,005	0.1	15,863	.....	.....	4.0
Swiss chard 1949	392	(5)	358	154	75.5	0.9
1939	232	(5)	204	.....	.....	0.9
Chayote 1949	11	(5)	7	-4	-36.4	0.6
1939	15	(5)	11	.....	.....	0.7
Chicory greens 1949	127	(5)	376	166	79.0	3.0
1939	65	(5)	210	.....	.....	3.2
Chinese cabbage 1949	371	(5)	1,134	673	146.0	3.1
1939	212	(5)	461	.....	.....	2.2
Collards 1949	3,584	0.1	8,340	5,868	237.4	2.3
1939	1,166	(5)	2,472	2,026	454.3	2.1
1929	457	(5)	446	.....	.....	1.0
Sweet corn 1949	98,494	1.8	625,162	-38,325	-5.8	6.3
1944[7]	130,328	2.2	663,487	261,078	64.9	5.1
1939	97,224	1.6	402,409	-147,110	-26.8	4.1
1934	198,153	2.9	549,519	66,466	13.8	2.8
1929	155,740	2.5	483,053	80,548	20.0	3.1
1924	155,735	2.4	402,505	130,921	48.2	2.6
1919	103,784	1.6	271,584	93,360	52.4	2.6
1909[2]	48,514	0.8	178,224	.....	.....	3.7
Cowpeas for green peas 1949[8]	247	(5)	1,333	-12,190	-90.1	5.4
1939	3,391	0.1	13,523	.....	.....	4.0
Water cress 1949	125	(5)	212	135	175.3	1.7
1939	36	(5)	77	.....	.....	2.1
Cucumbers 1949	72,821	1.4	127,371	48,249	61.0	1.7
1939	61,164	1.0	79,122	-9,029	-10.2	1.3
1929	98,534	1.6	88,151	36,508	70.7	0.9
1919	72,066	1.1	51,643	19,333	59.8	0.7
1909[2]	16,714	0.3	32,310	.....	.....	1.9
Dandelions (greens) 1949	321	(5)	642	213	49.7	2.0
1939	203	(5)	429	.....	.....	2.1
Dasheen 1949	13	(5)	37	18	94.7	2.8
1939	12	(5)	19	.....	.....	1.6
Eggplant 1949	3,696	0.1	7,160	1,544	27.5	1.9
1939	5,747	0.1	5,616	2,985	113.5	1.0
1929	1,580	(5)	2,631	919	53.7	1.7
1919	1,500	(5)	1,712	818	91.5	1.1
1909[2]	459	(5)	894	.....	.....	1.9
Endive and escarole 1949	1,287	(5)	5,686	3,750	193.7	4.4
1939	572	(5)	1,936	.....	.....	3.4
Endive 1939	353	(5)	796	.....	.....	2.3
Escarole 1939	219	(5)	1,140	1,026	900.0	5.2
1929	63	(5)	114	.....	.....	1.8
Garlic 1949	276	(5)	2,212	-273	-11.0	8.0
1939	682	(5)	2,485	.....	.....	3.6
Horseradish 1949	491	(5)	2,563	-581	-18.5	5.2
1939	829	(5)	3,144	659	26.5	3.8
1929	647	(5)	2,485	1,563	169.5	3.8
1919	502	(5)	922	-553	-37.5	1.8
1909[2]	480	(5)	1,475	.....	.....	3.1
Kale 1949	1,887	(5)	5,739	1,019	21.6	3.0
1939	2,403	(5)	4,720	2,523	114.8	2.0
1929	581	(5)	2,197	1,004	84.2	3.8
1919	474	(5)	1,193	-302	-20.2	2.5
1909[2]	337	(5)	1,495	.....	.....	4.4

See footnotes at end of table.

Table 3.–SPECIFIED VEGETABLES–FARMS REPORTING AND ACREAGE, FOR THE UNITED STATES: 1909 TO 1949–Continued

[Data by States for 1949, 1944, and 1934 are shown in tables 94 to 97]

Crop and year	Farms reporting		Acreage			
	Number	Percent of all farms	Total	Increase or decrease (-)		Average per farm reporting
				Acres	Percent	
Vegetables harvested for sale (other than Irish and sweet potatoes)—Continued						
Kohlrabi 1949	359	(5)	264	145	121.8	0.7
1939	196	(5)	119	.....	.....	0.6
Lettuce and romaine 1949	11,492	0.2	207,996	93,953	82.4	18.1
1944[7]	1,834	(5)	114,043	-8,055	-6.6	62.2
1939	[9]16,260	0.3	122,098	8,327	7.3	7.5
1929	29,037	0.5	113,771	43,737	62.5	3.9
1924	26,664	0.4	70,034	48,688	228.1	2.6
1919	20,463	0.3	21,346	15,857	288.9	1.0
1909[2]	2,178	(5)	5,489	.....	.....	2.5
Mustard (greens) 1949	3,157	0.1	8,767	6,786	342.6	2.8
1939	1,299	(5)	1,981	.....	.....	1.5
Okra 1949	10,783	0.2	16,843	8,570	103.6	1.6
1939	4,868	0.1	8,273	4,392	113.2	1.7
1929	2,949	(5)	3,881	2,895	293.6	1.3
1919	1,071	(5)	986	639	184.1	0.9
1909[2]	148	(5)	347	.....	.....	2.3
Dry onions 1949	16,247	0.3	108,702	-3,677	-3.3	6.7
1939	29,100	0.5	112,379	12,676	12.7	3.9
1929	70,774	1.1	99,703	12,705	14.6	1.4
1924	54,884	0.9	86,998	22,660	35.2	1.6
1919	76,609	1.2	64,338	16,713	35.1	0.8
1909[2]	14,989	0.2	47,625	.....	.....	3.2
Green onions and shallots 1949	5,214	0.1	11,293	5,202	85.4	2.2
1939	3,517	0.1	6,091	1,082	21.6	1.7
1929	3,554	0.1	5,009	4,669	.....	1.4
1919	459	(5)	340	156	84.8	0.7
1909[2]	130	(5)	184	.....	.....	1.4
Parsley 1949	1,164	(5)	2,715	1,119	70.1	2.3
1939	814	(5)	1,596	1,011	172.8	2.0
1929	290	(5)	585	192	48.9	2.0
1919	438	(5)	393	201	104.7	0.9
1909[2]	112	(5)	192	.....	.....	1.7
Parsnips 1949	1,269	(5)	2,565	280	12.3	2.0
1939	1,486	(5)	2,285	1,503	192.2	1.5
1929	695	(5)	782	-63	-7.5	1.1
1919	1,575	(5)	845	123	17.0	0.5
1909[2]	436	(5)	722	.....	.....	1.7
Green peas (English) 1949	35,414	0.7	352,386	-134,259	-27.6	10.0
1944	74,373	1.3	486,645	190,346	64.2	6.5
1939	57,408	0.9	296,299	22,005	8.0	5.2
1929	95,351	1.5	274,294	170,608	164.5	2.9
1919	49,632	0.8	103,686	33,199	47.1	2.1
1909[2]	17,219	0.3	70,487	.....	.....	4.1
Hot peppers 1949	4,074	0.1	10,390	1,801	21.0	2.6
1939	3,287	0.1	8,589	.....	.....	2.6
Sweet peppers and pimientos 1949	26,143	0.5	64,873	15,332	30.9	2.5
1939	25,805	0.4	49,541	.....	.....	1.9
Peppers, sweet and hot 1929	14,907	0.2	30,416	15,126	98.9	2.0
1919	7,605	0.1	15,290	11,807	339.0	2.0
1909[2]	1,641	(5)	3,483	.....	.....	2.1
Pumpkins 1949	2,194	(5)	5,975	-7,207	-54.7	2.7
1939	2,195	(5)	13,182	9,017	216.5	6.0
1929	1,092	(5)	4,165	1,109	36.3	3.8
1919	1,674	(5)	3,056	1,893	162.8	1.8
1909[2]	361	(5)	1,163	.....	.....	3.2
Radishes 1949	3,931	0.1	16,265	7,588	87.4	4.1
1939	3,057	0.1	8,677	5,374	162.7	2.8
1929	1,784	(5)	3,303	1,289	64.0	1.9
1919	1,987	(5)	2,014	-255	-11.2	1.0
1909[2]	895	(5)	2,269	.....	.....	2.5
Rhubarb 1949	1,841	(5)	3,398	-1,895	-35.8	1.8
1939	2,874	(5)	5,293	1,436	37.2	1.8
1929	2,071	(5)	3,857	1,463	61.1	1.9
1919	2,263	(5)	2,394	30	1.3	1.1
1909[2]	1,021	(5)	2,364	.....	.....	2.3
Rutabagas 1949	1,330	(5)	3,434	1,405	69.2	2.6
1939	1,420	(5)	2,029	.....	.....	1.4
Salsify 1949	85	(5)	105	48	84.2	1.2
1939	86	(5)	57	.....	.....	0.7
Green soybeans 1949	6	(5)	8	.....	.....	1.3
Spinach 1949	8,189	0.2	86,915	17,660	25.5	10.6
1939	14,334	0.2	69,255	11,145	19.2	4.8
1929	21,823	0.3	58,110	48,083	479.5	2.7
1919	2,343	(5)	10,027	3,359	50.4	4.3
1909[2]	1,152	(5)	6,668	.....	.....	5.8
Squash 1949	20,585	0.4	46,860	17,929	62.0	2.3
1939	12,888	0.2	28,931	19,070	193.4	2.2
1929	5,151	0.1	9,861	4,491	83.6	1.9
1919	5,402	0.1	5,370	2,990	125.6	1.0
1909[2]	1,002	(5)	2,380	.....	.....	2.4
Tomatoes 1949	122,392	2.3	490,355	-196,405	-28.6	4.0
1944	212,222	3.6	686,760	169,307	32.7	3.2
1939	175,768	2.9	517,453	-114,433	-18.1	2.9
1934	265,741	3.9	631,886	177,190	39.0	2.4
1929	234,328	3.7	454,696	34,671	8.3	1.9
1924	184,784	2.9	420,025	103,626	32.8	2.3
1919	170,693	2.6	316,399	109,020	52.6	1.9
1909[2]	64,751	1.0	207,379	.....	.....	3.2
Turnips 1949	9,844	0.2	22,414	6,073	37.2	2.3
1939	8,842	0.1	16,341	8,002	96.0	1.8
1929	6,564	0.1	8,339	4,283	105.6	1.3
1919	5,088	0.1	4,056	-18,268	-81.8	0.8
1909[2]	11,732	0.2	22,324	.....	.....	1.9
Turnip greens 1949	955	(5)	4,289	3,417	391.9	4.5
1939	314	(5)	872	.....	.....	2.8
Watermelons 1949	62,142	1.2	366,736	60,449	19.7	5.9
1939	88,388	1.4	306,287	-111,066	-26.6	3.5
1934	199,367	2.9	417,353	126,474	43.5	2.1
1929	109,123	1.7	290,879	-76,957	-20.9	2.7
1924	149,343	2.3	367,836	208,748	131.2	2.5
1919	73,083	1.1	159,088	22,083	16.1	2.2
1909[2]	35,345	0.6	137,005	.....	.....	3.9
Unspecified vegetables 1949	(*)	(*)	2,114	xxxxxxxx	xxxxx	(*)
Other vegetables 1944[10]	(*)	(*)	1,786,943	xxxxxxxx	xxxxx	(*)
1939	(*)	(*)	34,838	xxxxxxxx	xxxxx	(*)
1934	(*)	(*)	1,605,804	xxxxxxxx	xxxxx	(*)
1929[11]	(*)	(*)	118,910	xxxxxxxx	xxxxx	(*)
1919[11]	(*)	(*)	43,550	xxxxxxxx	xxxxx	(*)
1909[2]	(*)	(*)	631	xxxxxxxx	xxxxx	(*)

*Not available. [1]Farm garden vegetables for home use, exclusive of Irish potatoes and sweetpotatoes, except for 1919. [2]For 1909, vegetables other than Irish and sweet potatoes were reported by 4,969,539 farms. Vegetables were not classified as raised for sale or home use. Of the farms reporting, 707,763 had no report of acreage or value, and of those reporting value, 4,220,045 had less than $500 each, with a total value of $156,152,564. Data for vegetables raised on tracts of 1 acre or more are given under "Vegetables harvested for sale." The figures shown do not include all vegetables raised for sale, since the aggregate of market vegetables produced on tracts less than 1 acre must have been considerable. [3]In 1934, only 5 vegetables were specified on the schedule, viz, green beans, cabbage, sweet corn, tomatoes, and watermelons. In 1924, cantaloups and muskmelons, lettuce, and onions (dry) were harvested for sale from 278,550 acres. Vegetables other than those for which data are given were not reported. [4]Excludes anise and herbs which were included with medicinal crops in 1929. [5]0.05 percent or less. [6]Includes honeydews, honeyballs, etc. [7]Totals and derived figures are for States for which separate inquiry was carried on questionnaire. [8]Does not include 150,649 acres of green cowpeas grown for home use and for sale in the 8 principal producing States of Alabama, Florida, Georgia, Louisiana, Mississippi, North Carolina, South Carolina, and Texas. Data for these States included with field crops in tables 2 and 93. [9]Lettuce and romaine reported separately in 1939; includes 102 farms reporting 381 acres of romaine. [10]Includes data for celery, sweet corn, and lettuce reported in States where separate inquiries were not on the questionnaire. [11]Includes mixed vegetables.

Table 4.—SPECIFIED CROPS—TOTAL VALUE AND PERCENT OF TOTAL REPRESENTED BY THE SEVERAL CROPS, FOR THE UNITED STATES: 1949 AND 1944

Item	Value (dollars)		Percent of total value		
			All crops,	Specified crops	
	1949	1944	1949	1949	1944
All crops harvested	16,297,088,686	(*)	100.0	xxxx	xxxxx
Specified crops harvested, total[1]	16,103,848,367	14,439,930,636	xxxxx	100.0	100.0
FIELD CROPS					
Total all field crops	14,322,355,404	(*)	87.9	xxxx	xxxxx
Total specified field crops[2]	14,149,357,113	11,891,732,143	xxxxx	87.9	82.4
Corn for all purposes	3,823,423,741	3,291,109,143	23.5	23.7	22.8
Sorghum for all purposes except sirup	228,783,451	306,979,811	1.4	1.4	2.1
All wheat threshed	1,874,371,202	1,458,640,689	11.5	11.6	10.1
Oats threshed	739,723,908	721,161,897	4.5	4.6	5.0
Oats cut for feeding unthreshed	40,781,376	83,710,022	0.3	0.3	0.6
Barley threshed	231,734,568	262,369,438	1.4	1.4	1.8
Rye threshed	20,236,604	23,256,337	0.1	0.1	0.2
Mixed grains threshed	51,910,142	31,224,718	0.3	0.3	0.2
Flax threshed	144,703,414	60,324,274	0.9	0.9	0.4
Rice threshed	158,435,828	114,192,444	1.0	1.0	0.8
Soybeans harvested for beans	451,129,021	389,512,246	2.8	2.8	2.7
Soybeans hogged or grazed or cut for silage	9,817,594	(*)	0.1	xxxx	(*)
Cowpeas harvested for dry peas	6,884,700	13,182,499	(3)	(3)	0.1
Cowpeas harvested for green peas	4,004,672	(*)	(3)	xxxx	(*)
Cowpeas hogged or grazed or cut for silage	5,154,034	(*)	(3)	xxxx	(*)
Soybeans and cowpeas cut for hay	37,296,247	78,804,289	0.2	0.2	0.5
Peanuts harvested for nuts	177,000,445	162,727,199	1.1	1.1	1.1
Peanut vines or tops saved for hay	9,844,304	17,307,231	0.1	0.1	0.1
All dry field and seed beans other than velvetbeans and soybeans	131,846,017	97,802,053	0.8	0.8	0.7
All dry field and seed peas other than cowpeas and Austrian peas	11,465,746	42,064,168	0.1	0.1	0.3
All hay, excluding sorghum for hay and specified annual legumes	1,884,072,277	1,630,084,317	11.6	11.6	11.3
Alfalfa cut for hay	793,601,401	605,966,181	4.7	4.9	4.2
Clover or timothy cut for hay	547,072,057	583,027,707	3.4	3.4	4.0
Lespedeza cut for hay	162,254,444	132,474,709	1.0	1.0	0.9
Oats, wheat, barley, rye, or other small grains cut for hay	63,548,407	30,950,329	0.4	0.4	0.2
Wild hay cut	172,150,230	128,482,027	1.1	1.1	0.9
Other hay cut	133,140,584	149,183,364	0.8	0.8	1.0
Silage made from grass or hay crops	12,305,154	(*)	0.1	xxxx	(*)
Alfalfa seed harvested	43,340,917	19,527,018	0.3	0.3	0.1
Red clover seed harvested	30,937,541	30,294,363	0.2	0.2	0.2
Lespedeza seed harvested	17,057,440	14,220,723	0.1	0.1	0.1
Vetch seed harvested	5,498,807	2,665,550	(3)	(3)	(3)
All other clover and grass seed crops harvested	60,368,738	(*)	0.4	xxxx	(*)
FIELD CROPS—Continued					
Cotton harvested (lint)	2,212,902,164	1,266,372,788	13.6	13.7	8.8
Cottonseed	278,394,520	260,465,185	1.7	1.7	1.8
Tobacco harvested	820,045,459	740,747,174	5.0	5.0	5.1
Sugarcane cut for sugar	37,819,814	25,547,721	0.2	0.2	0.2
Sugarcane or sorghum for sirup	7,560,445	[4]13,928,066	(3)	(3)	0.1
Sugar beets harvested for sugar	107,593,072	73,312,041	0.7	0.7	0.5
Hops harvested	25,327,848	21,614,669	0.2	0.2	0.1
Chufas[5]	90,189	483,102	(3)	(3)	(3)
Irish potatoes harvested	468,390,954	519,678,171	2.9	2.9	3.
Sweetpotatoes harvested	83,060,106	118,422,797	0.5	0.5	0.8
All other field crops harvested	81,348,099	(*)	0.5	xxxx	(*)
VEGETABLES					
Vegetables grown for home use	(*)	456,033,437	(*)	(*)	3.2
Vegetables harvested for sale	607,017,776	576,592,662	3.7	3.8	4.0
FRUITS AND NUTS AND HORTICULTURAL SPECIALTIES					
Total fruits and nuts and horticultural specialties	1,367,715,506	(*)	8.4	xxxx	xxxxxx
Total specified fruits and nuts and horticultural specialties[2]	1,347,473,478	1,515,572,394	xxxxx	8.5	10.5
Strawberries	50,088,534	27,713,340	0.3	0.3	0.2
Other berries and small fruits	29,309,660	19,300,003	0.2	0.2	0.1
Apples	187,419,629	268,379,336	1.1	1.2	1.9
Peaches	80,484,680	156,180,360	0.5	0.5	1.1
Pears	36,629,023	63,175,101	0.2	0.2	0.4
Cherries	32,459,479	35,894,622	0.2	0.2	0.2
Plums and prunes	36,538,747	46,908,570	0.2	0.2	0.3
Grapes	98,202,178	211,551,237	0.6	0.6	1.5
Apricots	12,202,326	33,262,801	0.1	0.1	0.2
Oranges, including Satsumas, tangerines, and mandarins	224,431,591	245,085,655	1.4	1.4	1.7
Grapefruit	58,150,616	61,486,853	0.4	0.4	0.4
Lemons	52,645,510	38,733,636	0.3	0.3	0.3
Limes	810,279	557,798	(3)	(3)	(3)
Pecans	12,520,661	21,553,220	0.1	0.1	0.1
Walnuts, English or Persian	24,633,766	27,475,692	0.2	0.2	0.2
Almonds	12,222,622	20,806,880	0.1	0.1	0.1
Filberts and hazelnuts	1,899,034	3,118,140	(3)	(3)	(3)
Tung nuts	4,727,538	3,130,197	(3)	(3)	(3)
All other tree fruits and nuts	20,242,028	(*)	0.1	xxxx	(*)
Horticultural specialties	392,097,605	231,258,953	2.4	2.4	1.6

*Not available.
[1]Totals for crops for which information is available for 1944. Value of vegetables grown for home use not obtained in 1949.
[2]Excludes crops not specified in 1944.
[3]0.05 percent or less.
[4]Does not include sorghum for sirup.
[5]For 1949, figures are for nuts only; for 1944, includes $356,340 for chufas hogged off.

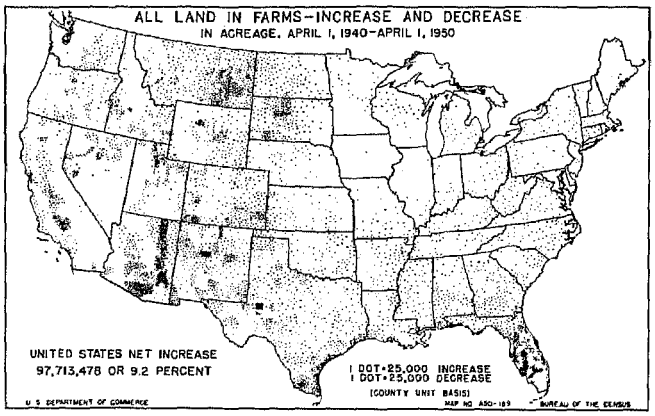
ALL LAND IN FARMS—INCREASE AND DECREASE
IN ACREAGE, APRIL 1, 1940—APRIL 1, 1950
UNITED STATES NET INCREASE
97,713,478 OR 9.2 PERCENT
1 DOT=25,000 INCREASE
1 DOT=25,000 DECREASE
(COUNTY UNIT BASIS)
U. S. DEPARTMENT OF COMMERCE
MAP NO. ASO-139
BUREAU OF THE CENSUS

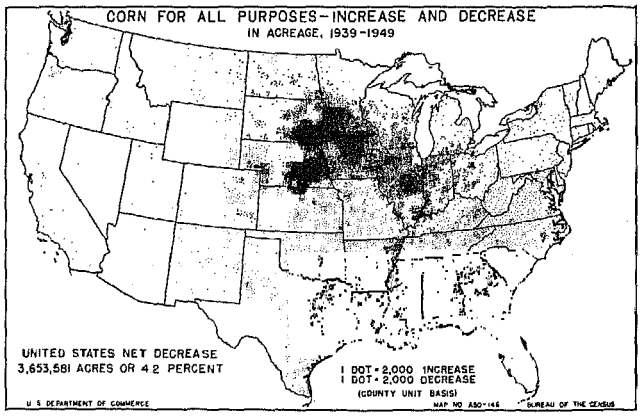
CORN FOR ALL PURPOSES—INCREASE AND DECREASE
IN ACREAGE, 1939-1949
UNITED STATES NET DECREASE
3,653,581 ACRES OR 4.2 PERCENT
1 DOT=2,000 INCREASE
1 DOT=2,000 DECREASE
(COUNTY UNIT BASIS)
U. S. DEPARTMENT OF COMMERCE
MAP NO. ASO-146
BUREAU OF THE CENSUS

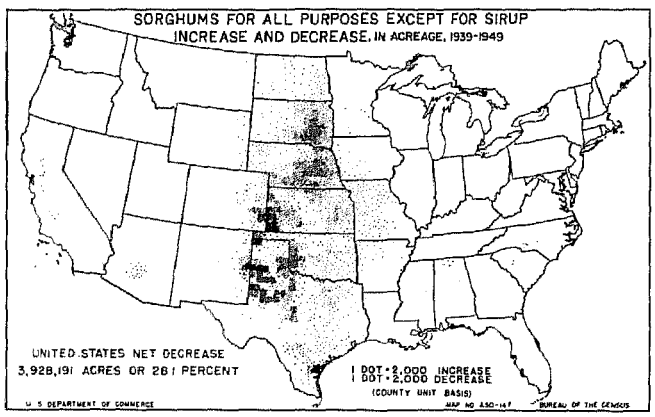
SORGHUMS FOR ALL PURPOSES EXCEPT FOR SIRUP
INCREASE AND DECREASE, IN ACREAGE, 1939-1949
UNITED STATES NET DECREASE
3,928,191 ACRES OR 28.1 PERCENT
1 DOT=2,000 INCREASE
1 DOT=2,000 DECREASE
(COUNTY UNIT BASIS)
U. S. DEPARTMENT OF COMMERCE
MAP NO. ASO-147
BUREAU OF THE CENSUS

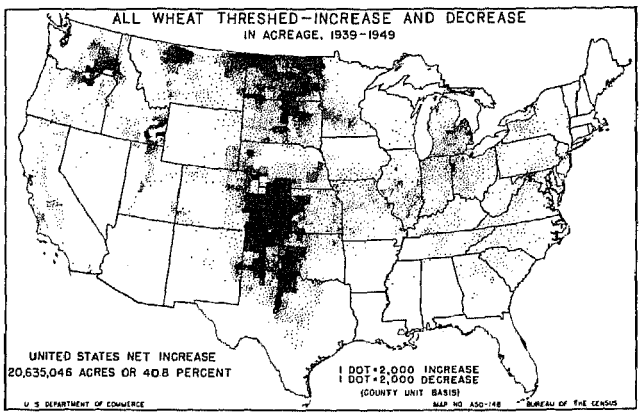
ALL WHEAT THRESHED—INCREASE AND DECREASE
IN ACREAGE, 1939-1949
UNITED STATES NET INCREASE
20,635,046 ACRES OR 40.8 PERCENT
1 DOT=2,000 INCREASE
1 DOT=2,000 DECREASE
(COUNTY UNIT BASIS)
U. S. DEPARTMENT OF COMMERCE
MAP NO. ASO-148
BUREAU OF THE CENSUS

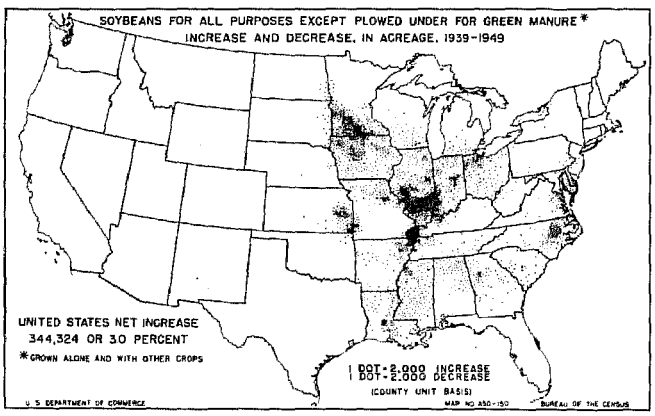
SOYBEANS FOR ALL PURPOSES EXCEPT PLOWED UNDER FOR GREEN MANURE*
INCREASE AND DECREASE, IN ACREAGE, 1939-1949
UNITED STATES NET INCREASE
344,324 OR 3.0 PERCENT
*GROWN ALONE AND WITH OTHER CROPS
1 DOT=2,000 INCREASE
1 DOT=2,000 DECREASE
(COUNTY UNIT BASIS)
U. S. DEPARTMENT OF COMMERCE
MAP NO. ASO-150
BUREAU OF THE CENSUS

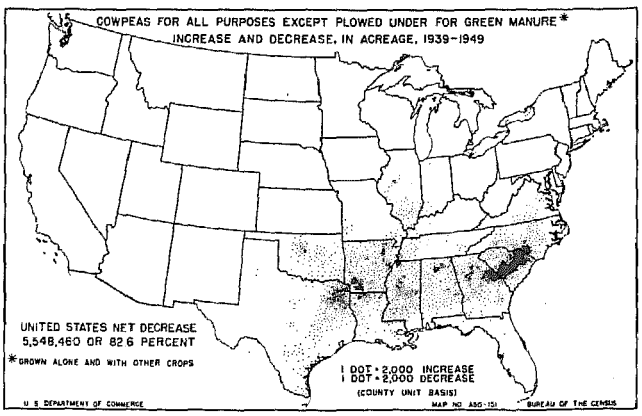
COWPEAS FOR ALL PURPOSES EXCEPT PLOWED UNDER FOR GREEN MANURE*
INCREASE AND DECREASE, IN ACREAGE, 1939-1949
UNITED STATES NET DECREASE
5,548,460 OR 82.6 PERCENT
*GROWN ALONE AND WITH OTHER CROPS
1 DOT=2,000 INCREASE
1 DOT=2,000 DECREASE
(COUNTY UNIT BASIS)
U. S. DEPARTMENT OF COMMERCE
MAP NO. ASO-151
BUREAU OF THE CENSUS

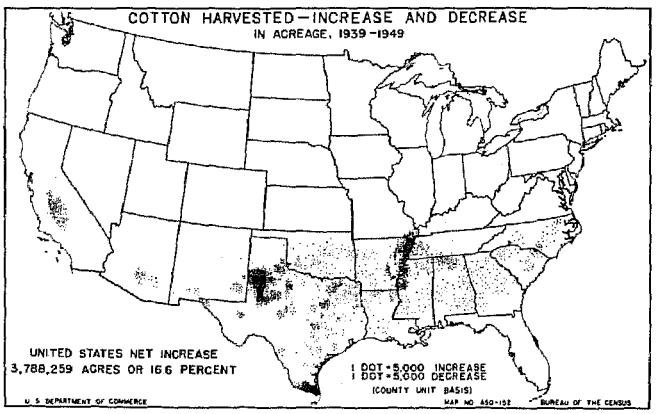
COTTON HARVESTED—INCREASE AND DECREASE
IN ACREAGE, 1939-1949
UNITED STATES NET INCREASE
3,788,259 ACRES OR 16.6 PERCENT
1 DOT=5,000 INCREASE
1 DOT=5,000 DECREASE
(COUNTY UNIT BASIS)
U. S. DEPARTMENT OF COMMERCE
MAP NO. ASO-152
BUREAU OF THE CENSUS

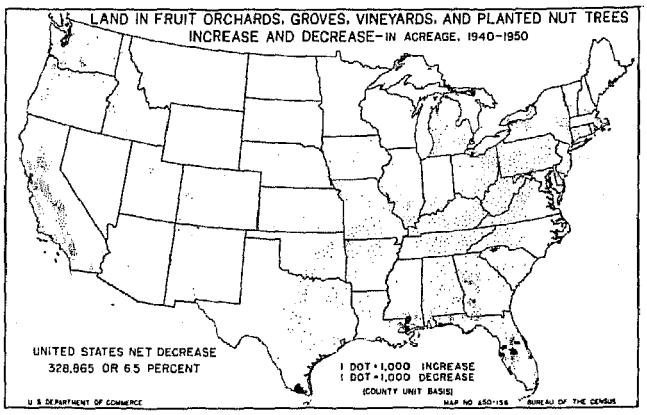
LAND IN FRUIT ORCHARDS, GROVES, VINEYARDS, AND PLANTED NUT TREES
INCREASE AND DECREASE—IN ACREAGE, 1940-1950
UNITED STATES NET DECREASE
328,865 OR 6.5 PERCENT
1 DOT=1,000 INCREASE
1 DOT=1,000 DECREASE
(COUNTY UNIT BASIS)
U. S. DEPARTMENT OF COMMERCE
MAP NO. ASO-156
BUREAU OF THE CENSUS

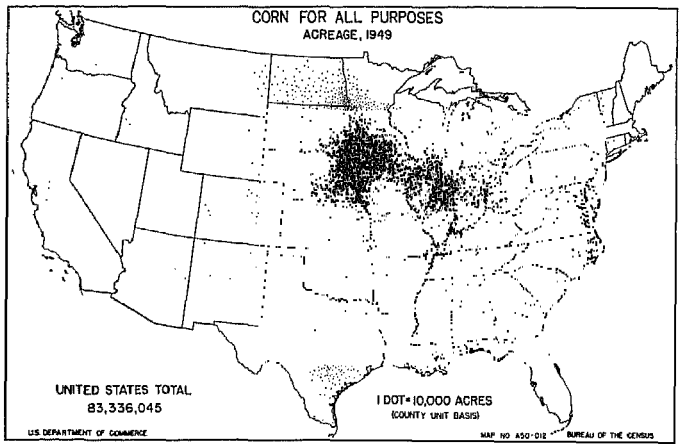
CORN FOR ALL PURPOSES
ACREAGE, 1949
UNITED STATES TOTAL
83,336,045
1 DOT=10,000 ACRES
(COUNTY UNIT BASIS)
U.S. DEPARTMENT OF COMMERCE
MAP NO A50-012
BUREAU OF THE CENSUS

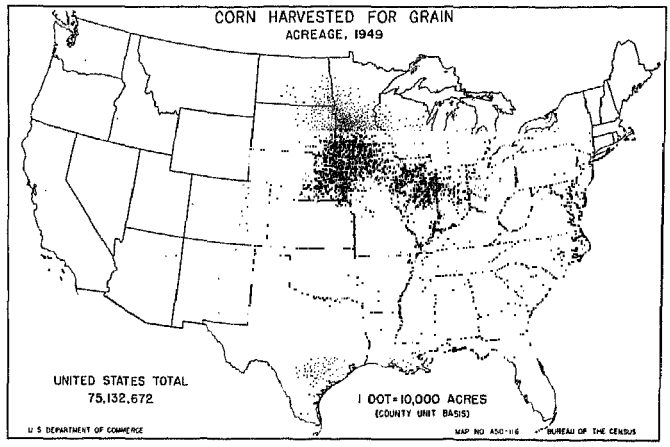
CORN HARVESTED FOR GRAIN
ACREAGE, 1949
UNITED STATES TOTAL
75,132,672
1 DOT=10,000 ACRES
(COUNTY UNIT BASIS)
U.S. DEPARTMENT OF COMMERCE
MAP NO A50-116
BUREAU OF THE CENSUS

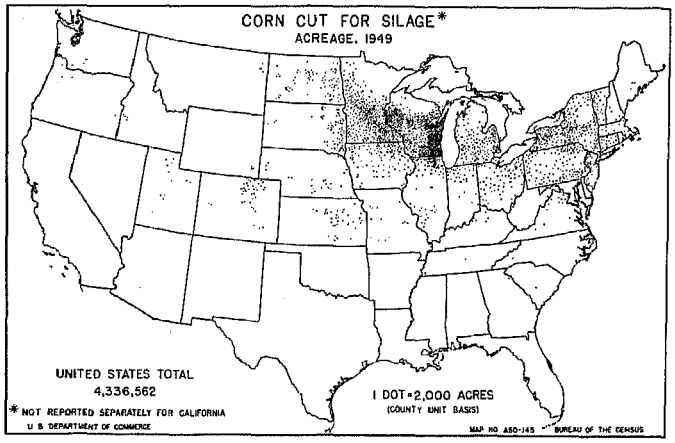
CORN CUT FOR SILAGE*
ACREAGE, 1949
UNITED STATES TOTAL
4,336,562
* NOT REPORTED SEPARATELY FOR CALIFORNIA
1 DOT=2,000 ACRES
(COUNTY UNIT BASIS)
U.S. DEPARTMENT OF COMMERCE
MAP NO A50-145
BUREAU OF THE CENSUS

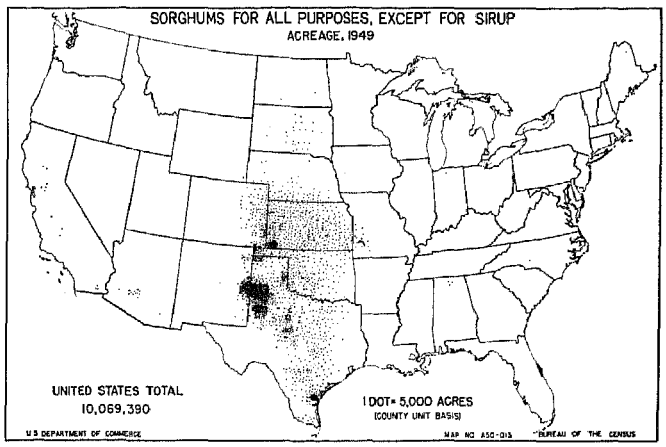
SORGHUMS FOR ALL PURPOSES, EXCEPT FOR SIRUP
ACREAGE, 1949
UNITED STATES TOTAL
10,069,390
1 DOT= 5,000 ACRES
(COUNTY UNIT BASIS)
U.S. DEPARTMENT OF COMMERCE
MAP NO A50-015
BUREAU OF THE CENSUS

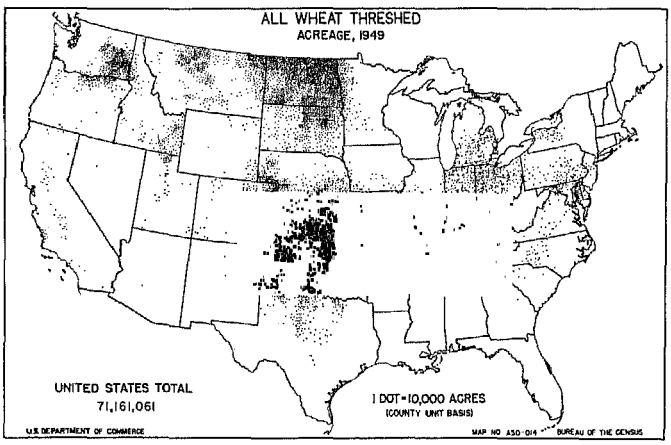
ALL WHEAT THRESHED
ACREAGE, 1949
UNITED STATES TOTAL
71,161,061
1 DOT=10,000 ACRES
(COUNTY UNIT BASIS)
U.S. DEPARTMENT OF COMMERCE
MAP NO A50-014
BUREAU OF THE CENSUS

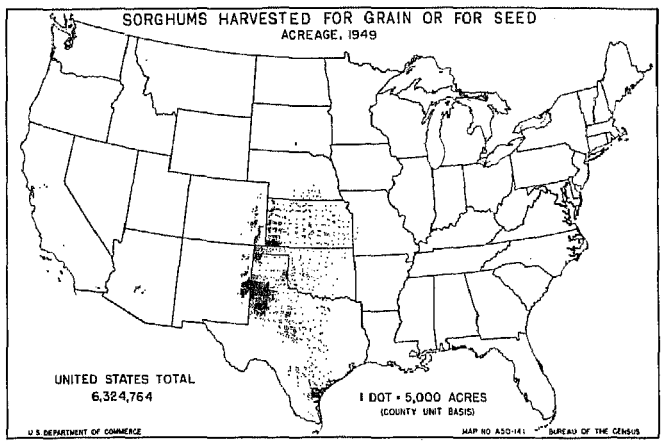
SORGHUMS HARVESTED FOR GRAIN OR FOR SEED
ACREAGE, 1949
UNITED STATES TOTAL
6,324,764
1 DOT = 5,000 ACRES
(COUNTY UNIT BASIS)
U.S. DEPARTMENT OF COMMERCE
MAP NO A50-141
BUREAU OF THE CENSUS

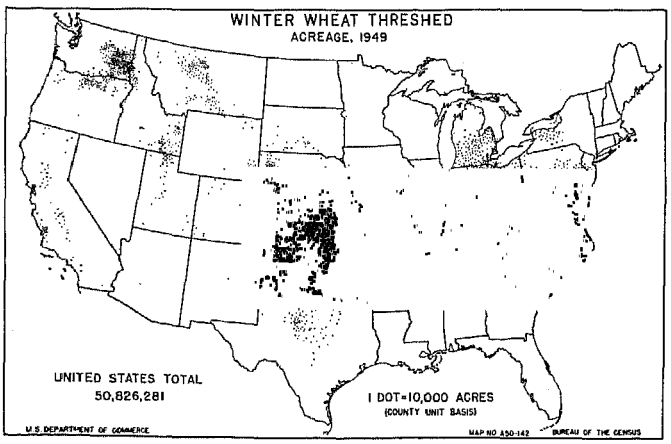
WINTER WHEAT THRESHED
ACREAGE, 1949
UNITED STATES TOTAL
50,826,281
1 DOT=10,000 ACRES
(COUNTY UNIT BASIS)
U.S. DEPARTMENT OF COMMERCE
MAP NO A50-142
BUREAU OF THE CENSUS

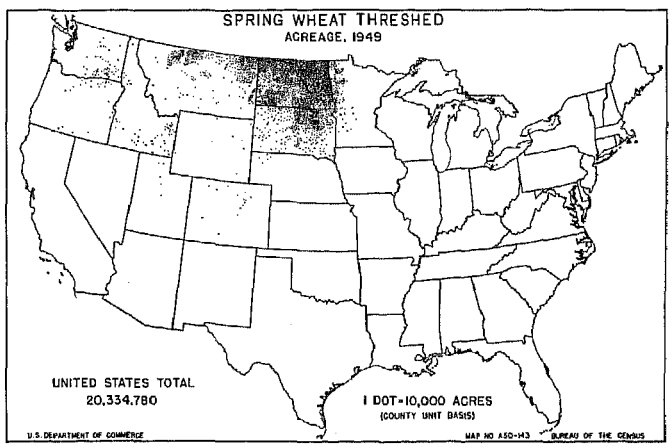
SPRING WHEAT THRESHED
ACREAGE, 1949
UNITED STATES TOTAL
20,334,780
1 DOT=10,000 ACRES
(COUNTY UNIT BASIS)
U.S. DEPARTMENT OF COMMERCE
MAP NO A50-143
BUREAU OF THE CENSUS

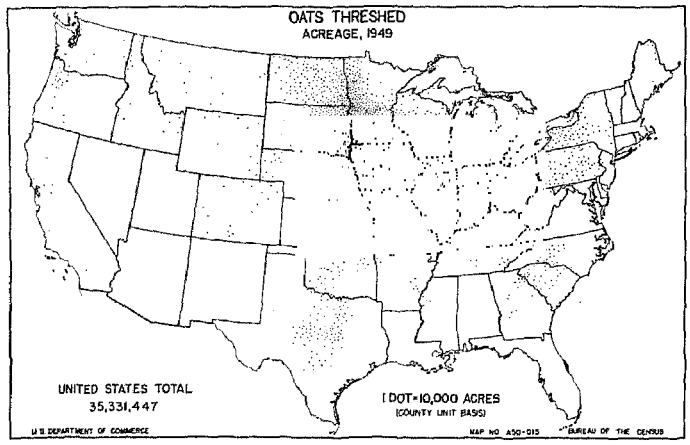
OATS THRESHED
ACREAGE, 1949
UNITED STATES TOTAL
35,331,447
1 DOT=10,000 ACRES
(COUNTY UNIT BASIS)
U.S. DEPARTMENT OF COMMERCE
MAP NO. A50-015
BUREAU OF THE CENSUS

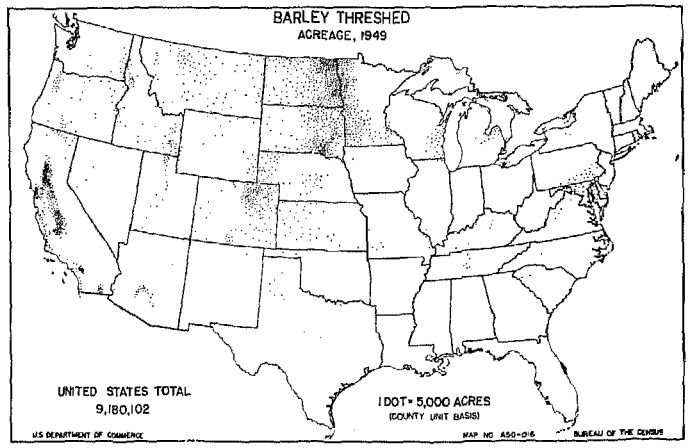
BARLEY THRESHED
ACREAGE, 1949
UNITED STATES TOTAL
9,180,102
1 DOT=5,000 ACRES
(COUNTY UNIT BASIS)
U.S. DEPARTMENT OF COMMERCE
MAP NO. A50-016
BUREAU OF THE CENSUS

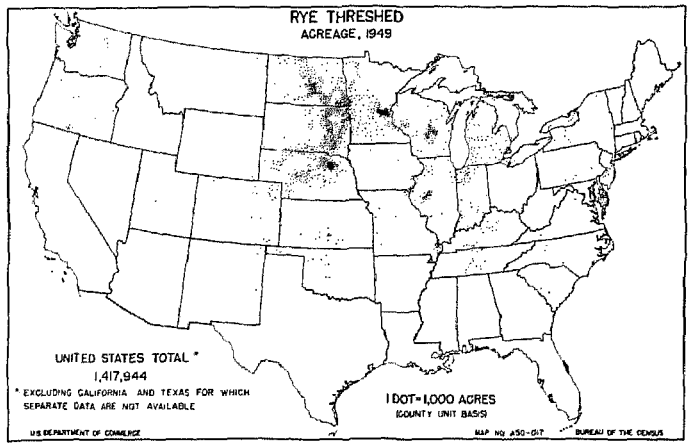
RYE THRESHED
ACREAGE, 1949
UNITED STATES TOTAL *
1,417,944
* EXCLUDING CALIFORNIA AND TEXAS FOR WHICH SEPARATE DATA ARE NOT AVAILABLE
1 DOT=1,000 ACRES
(COUNTY UNIT BASIS)
U.S. DEPARTMENT OF COMMERCE
MAP NO. A50-017
BUREAU OF THE CENSUS

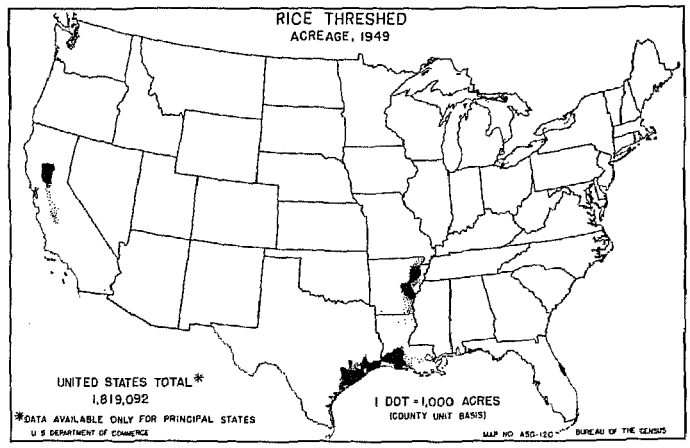
RICE THRESHED
ACREAGE, 1949
UNITED STATES TOTAL*
1,819,092
*DATA AVAILABLE ONLY FOR PRINCIPAL STATES
1 DOT=1,000 ACRES
(COUNTY UNIT BASIS)
U.S. DEPARTMENT OF COMMERCE
MAP NO. A50-120
BUREAU OF THE CENSUS

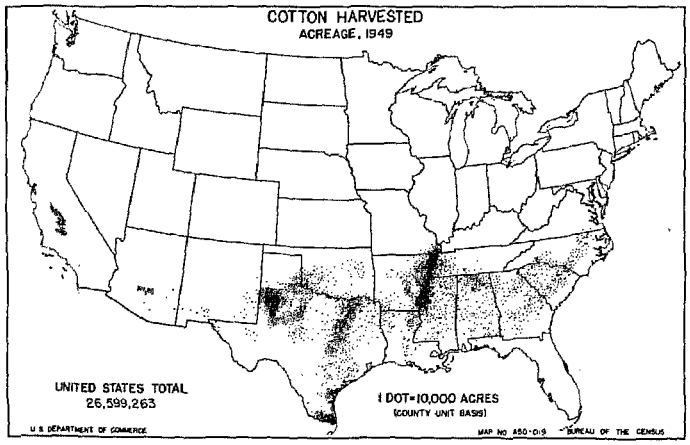
COTTON HARVESTED
ACREAGE, 1949
UNITED STATES TOTAL
26,599,263
1 DOT=10,000 ACRES
(COUNTY UNIT BASIS)
U.S. DEPARTMENT OF COMMERCE
MAP NO. A50-019
BUREAU OF THE CENSUS

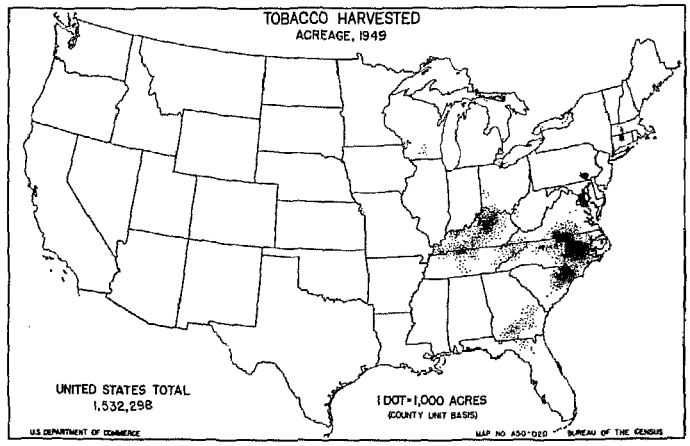
TOBACCO HARVESTED
ACREAGE, 1949
UNITED STATES TOTAL
1,532,298
1 DOT=1,000 ACRES
(COUNTY UNIT BASIS)
U.S. DEPARTMENT OF COMMERCE
MAP NO. A50-020
BUREAU OF THE CENSUS

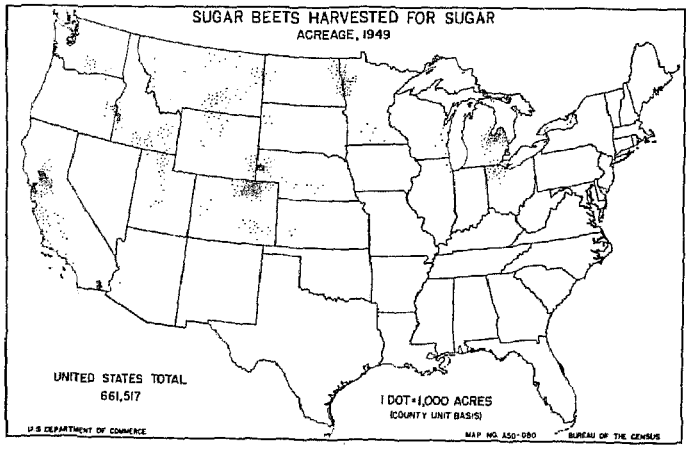
SUGAR BEETS HARVESTED FOR SUGAR
ACREAGE, 1949
UNITED STATES TOTAL
661,517
1 DOT=1,000 ACRES
(COUNTY UNIT BASIS)
U.S. DEPARTMENT OF COMMERCE
MAP NO. A50-080
BUREAU OF THE CENSUS

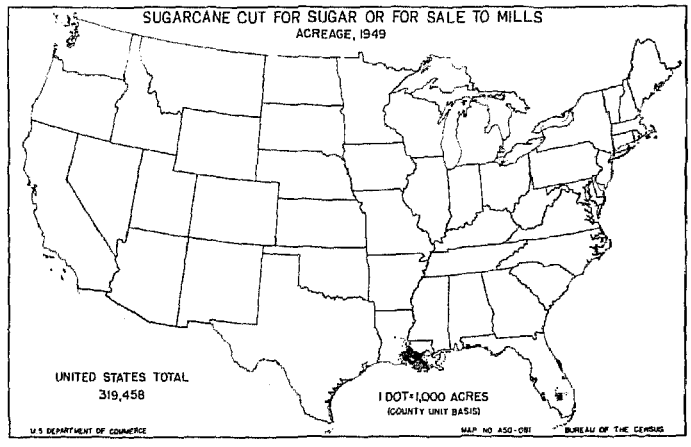
SUGARCANE CUT FOR SUGAR OR FOR SALE TO MILLS
ACREAGE, 1949
UNITED STATES TOTAL
319,458
1 DOT=1,000 ACRES
(COUNTY UNIT BASIS)
U.S. DEPARTMENT OF COMMERCE
MAP NO. A50-081
BUREAU OF THE CENSUS

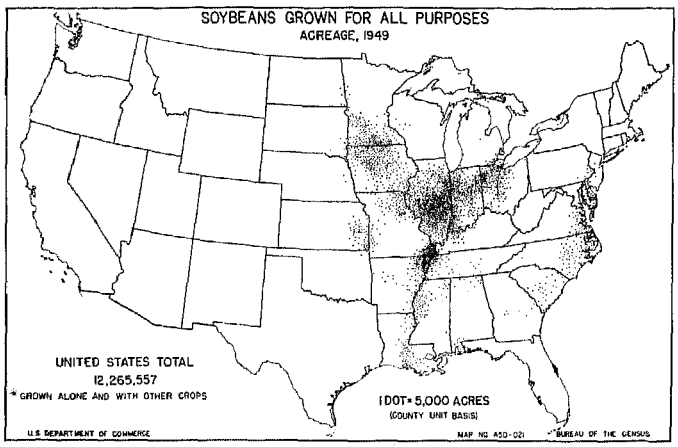
SOYBEANS GROWN FOR ALL PURPOSES
ACREAGE, 1949
UNITED STATES TOTAL
12,265,557
* GROWN ALONE AND WITH OTHER CROPS
1 DOT = 5,000 ACRES
(COUNTY UNIT BASIS)
U.S. DEPARTMENT OF COMMERCE
MAP NO A50-021
BUREAU OF THE CENSUS

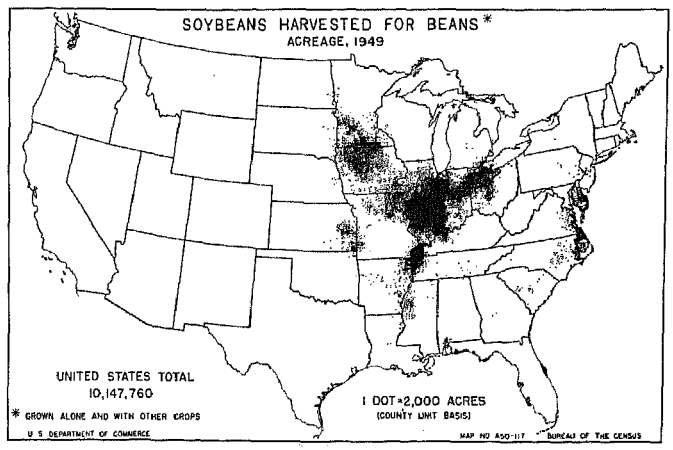
SOYBEANS HARVESTED FOR BEANS *
ACREAGE, 1949
UNITED STATES TOTAL
10,147,760
* GROWN ALONE AND WITH OTHER CROPS
1 DOT = 2,000 ACRES
(COUNTY UNIT BASIS)
U.S. DEPARTMENT OF COMMERCE
MAP NO A50-117
BUREAU OF THE CENSUS

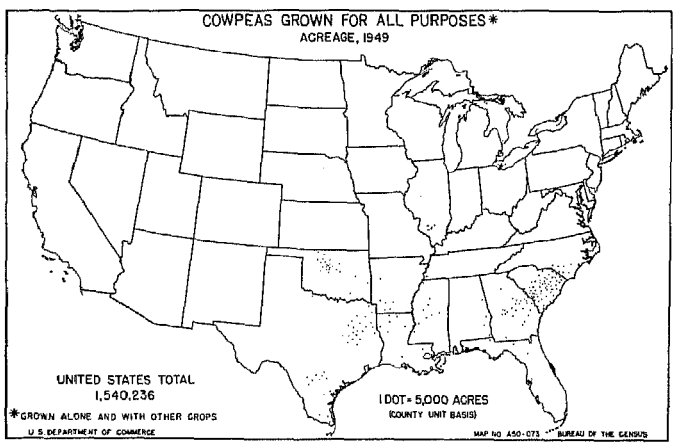
COWPEAS GROWN FOR ALL PURPOSES *
ACREAGE, 1949
UNITED STATES TOTAL
1,540,236
* GROWN ALONE AND WITH OTHER CROPS
1 DOT = 5,000 ACRES
(COUNTY UNIT BASIS)
U.S. DEPARTMENT OF COMMERCE
MAP NO A50-073
BUREAU OF THE CENSUS

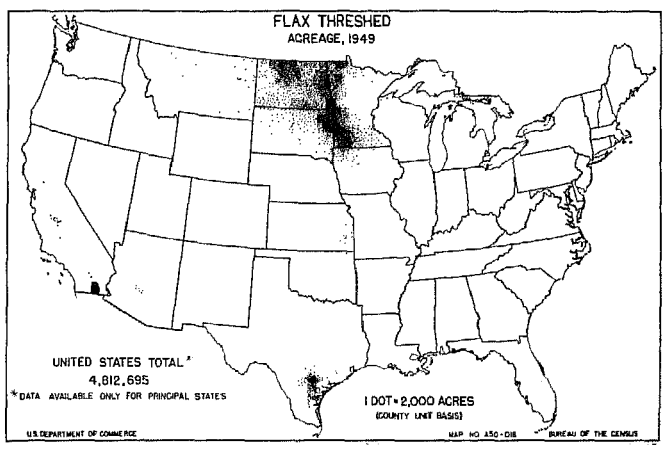
FLAX THRESHED
ACREAGE, 1949
UNITED STATES TOTAL *
4,812,695
* DATA AVAILABLE ONLY FOR PRINCIPAL STATES
1 DOT = 2,000 ACRES
(COUNTY UNIT BASIS)
U.S. DEPARTMENT OF COMMERCE
MAP NO A50-018
BUREAU OF THE CENSUS

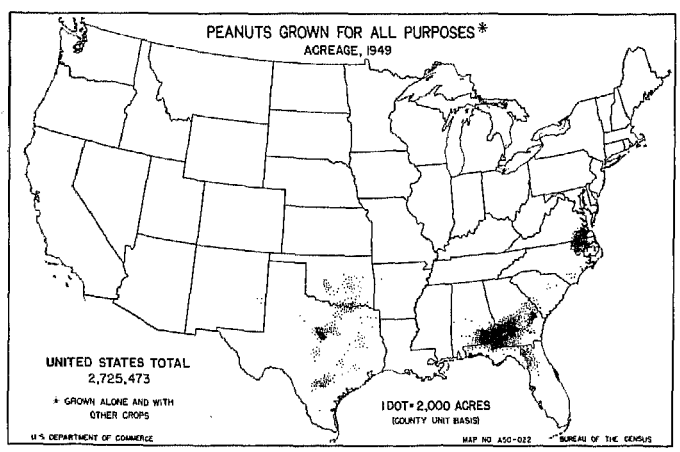
PEANUTS GROWN FOR ALL PURPOSES *
ACREAGE, 1949
UNITED STATES TOTAL
2,725,473
* GROWN ALONE AND WITH OTHER CROPS
1 DOT = 2,000 ACRES
(COUNTY UNIT BASIS)
U.S. DEPARTMENT OF COMMERCE
MAP NO A50-022
BUREAU OF THE CENSUS

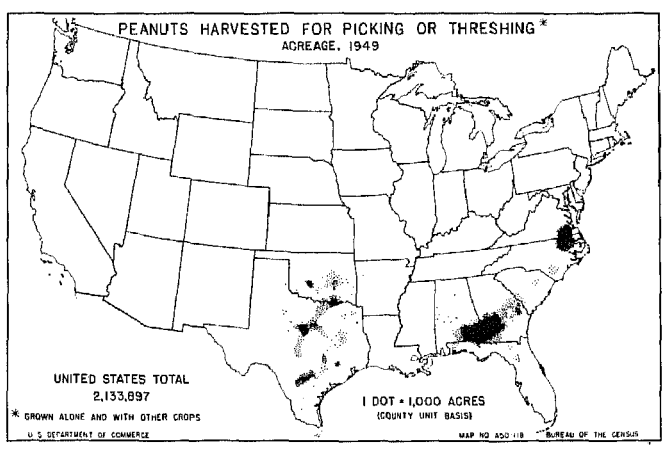
PEANUTS HARVESTED FOR PICKING OR THRESHING *
ACREAGE, 1949
UNITED STATES TOTAL
2,133,697
* GROWN ALONE AND WITH OTHER CROPS
1 DOT = 1,000 ACRES
(COUNTY UNIT BASIS)
U.S. DEPARTMENT OF COMMERCE
MAP NO A50-118
BUREAU OF THE CENSUS

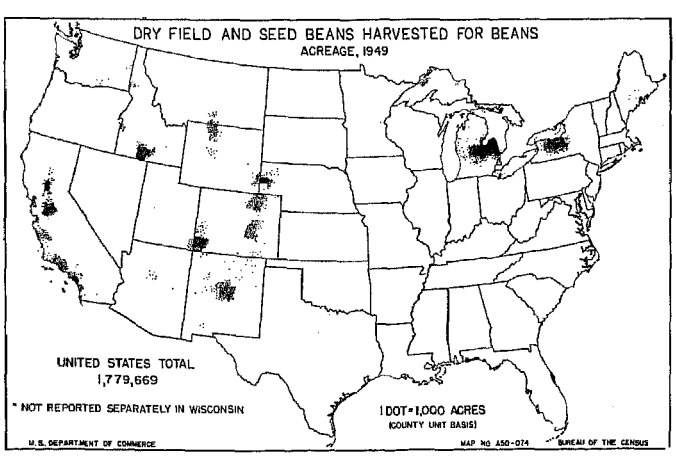
DRY FIELD AND SEED BEANS HARVESTED FOR BEANS
ACREAGE, 1949
UNITED STATES TOTAL
1,779,669
* NOT REPORTED SEPARATELY IN WISCONSIN
1 DOT = 1,000 ACRES
(COUNTY UNIT BASIS)
U.S. DEPARTMENT OF COMMERCE
MAP NO A50-074
BUREAU OF THE CENSUS

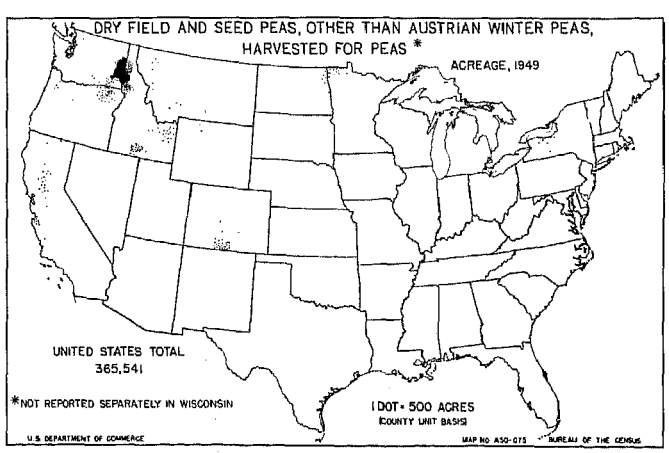
DRY FIELD AND SEED PEAS, OTHER THAN AUSTRIAN WINTER PEAS,
HARVESTED FOR PEAS *
ACREAGE, 1949
UNITED STATES TOTAL
365,541
* NOT REPORTED SEPARATELY IN WISCONSIN
1 DOT = 500 ACRES
(COUNTY UNIT BASIS)
U.S. DEPARTMENT OF COMMERCE
MAP NO A50-075
BUREAU OF THE CENSUS

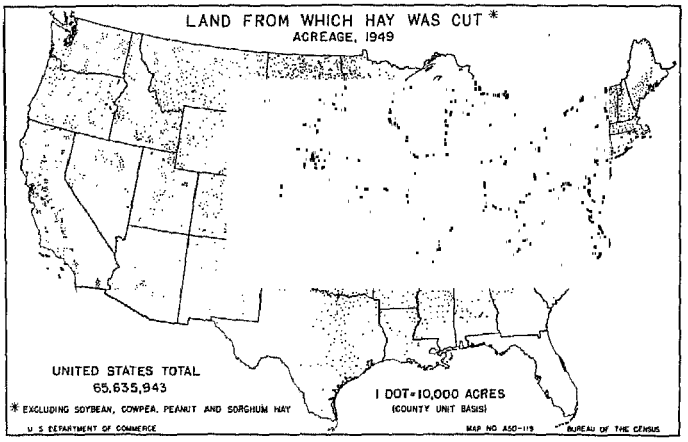
LAND FROM WHICH HAY WAS CUT *
ACREAGE, 1949
UNITED STATES TOTAL
65,635,943
* EXCLUDING SOYBEAN, COWPEA, PEANUT AND SORGHUM HAY
1 DOT=10,000 ACRES
(COUNTY UNIT BASIS)
U S DEPARTMENT OF COMMERCE
MAP NO A50-119
BUREAU OF THE CENSUS

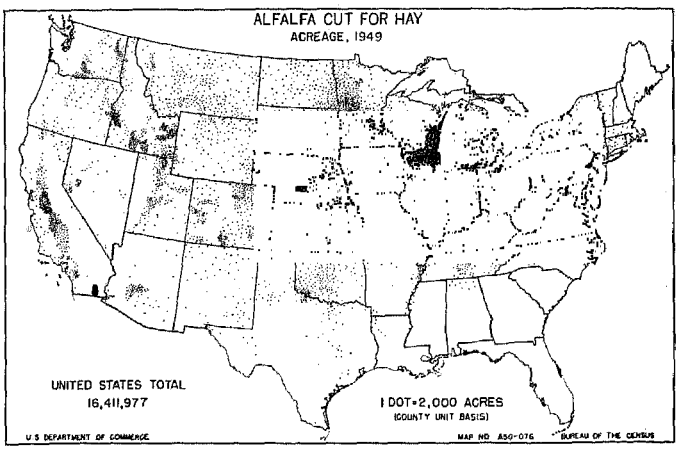
ALFALFA CUT FOR HAY
ACREAGE, 1949
UNITED STATES TOTAL
16,411,977
1 DOT=2,000 ACRES
(COUNTY UNIT BASIS)
U S DEPARTMENT OF COMMERCE
MAP NO A50-076
BUREAU OF THE CENSUS

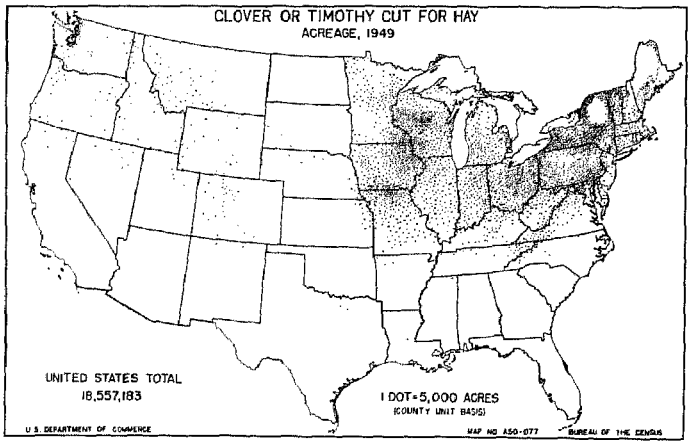
CLOVER OR TIMOTHY CUT FOR HAY
ACREAGE, 1949
UNITED STATES TOTAL
18,557,183
1 DOT=5,000 ACRES
(COUNTY UNIT BASIS)
U S DEPARTMENT OF COMMERCE
MAP NO A50-077
BUREAU OF THE CENSUS

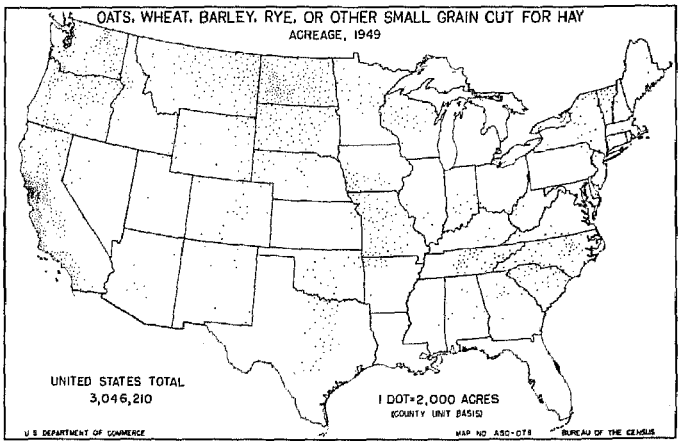
OATS, WHEAT, BARLEY, RYE, OR OTHER SMALL GRAIN CUT FOR HAY
ACREAGE, 1949
UNITED STATES TOTAL
3,046,210
1 DOT=2,000 ACRES
(COUNTY UNIT BASIS)
U S DEPARTMENT OF COMMERCE
MAP NO A50-078
BUREAU OF THE CENSUS

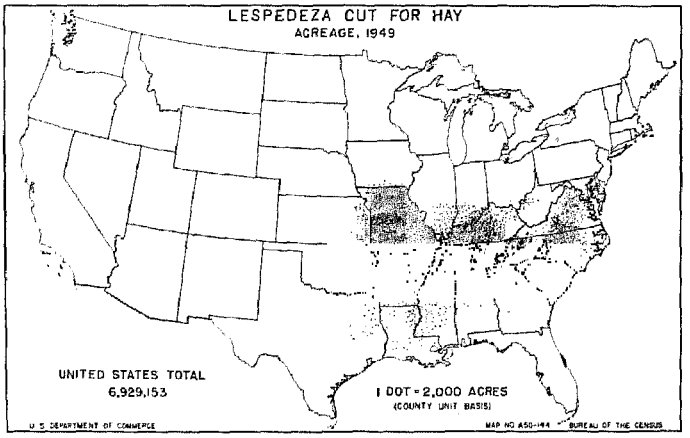
LESPEDEZA CUT FOR HAY
ACREAGE, 1949
UNITED STATES TOTAL
6,929,153
1 DOT=2,000 ACRES
(COUNTY UNIT BASIS)
U S DEPARTMENT OF COMMERCE
MAP NO A50-144
BUREAU OF THE CENSUS

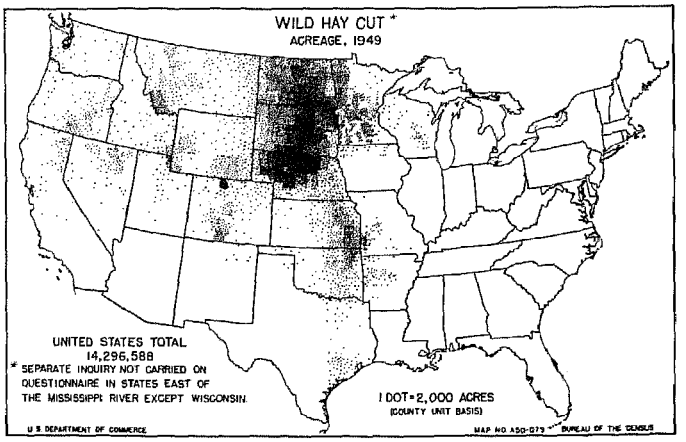
WILD HAY CUT *
ACREAGE, 1949
UNITED STATES TOTAL
14,296,588
* SEPARATE INQUIRY NOT CARRIED ON QUESTIONNAIRE IN STATES EAST OF THE MISSISSIPPI RIVER EXCEPT WISCONSIN.
1 DOT=2,000 ACRES
(COUNTY UNIT BASIS)
U S DEPARTMENT OF COMMERCE
MAP NO A50-079
BUREAU OF THE CENSUS

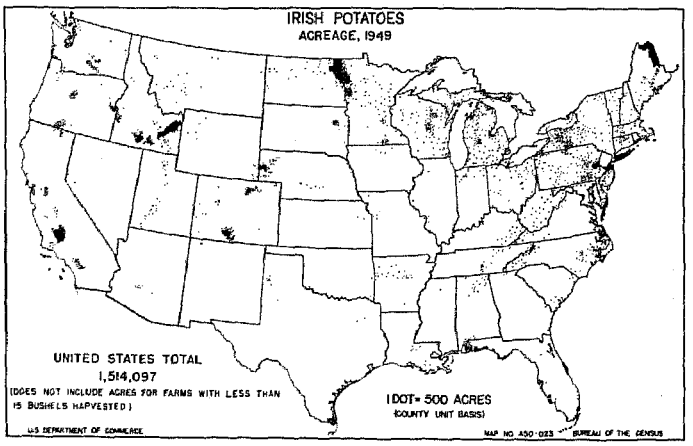
IRISH POTATOES
ACREAGE, 1949
UNITED STATES TOTAL
1,514,097
(DOES NOT INCLUDE ACRES FOR FARMS WITH LESS THAN 15 BUSHELS HARVESTED)
1 DOT= 500 ACRES
(COUNTY UNIT BASIS)
U S DEPARTMENT OF COMMERCE
MAP NO A50-023
BUREAU OF THE CENSUS

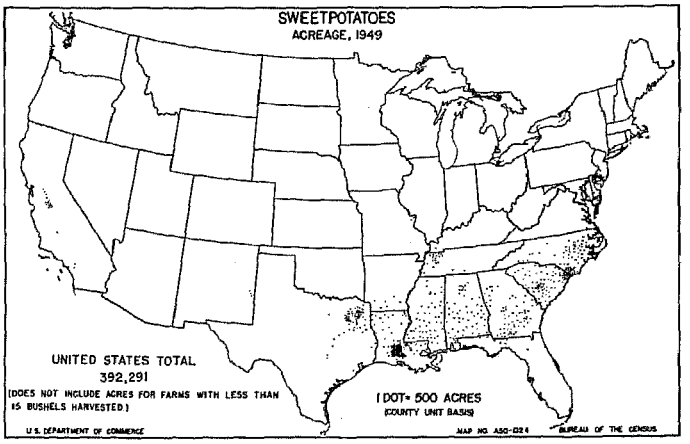
SWEETPOTATOES
ACREAGE, 1949
UNITED STATES TOTAL
392,291
(DOES NOT INCLUDE ACRES FOR FARMS WITH LESS THAN 15 BUSHELS HARVESTED)
1 DOT= 500 ACRES
(COUNTY UNIT BASIS)
U S DEPARTMENT OF COMMERCE
MAP NO A50-024
BUREAU OF THE CENSUS

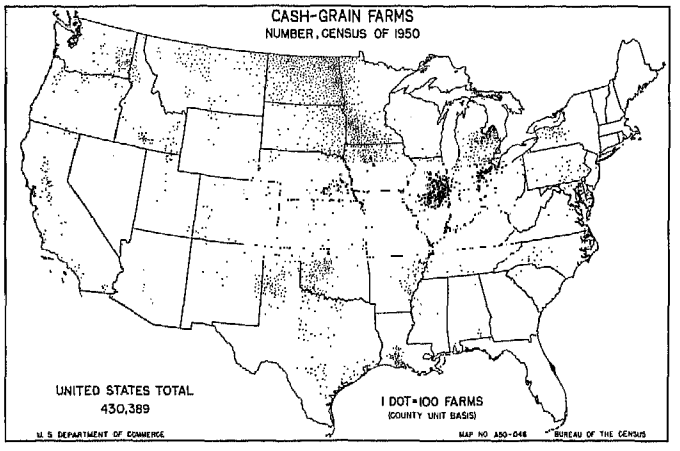
CASH-GRAIN FARMS
NUMBER, CENSUS OF 1950
UNITED STATES TOTAL
430,389
1 DOT=100 FARMS
(COUNTY UNIT BASIS)
U.S. DEPARTMENT OF COMMERCE
MAP NO. A50-048
BUREAU OF THE CENSUS

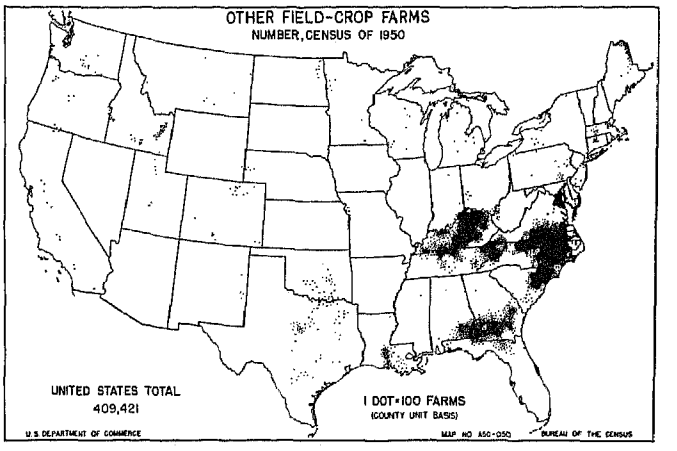
OTHER FIELD-CROP FARMS
NUMBER, CENSUS OF 1950
UNITED STATES TOTAL
409,421
1 DOT=100 FARMS
(COUNTY UNIT BASIS)
U.S. DEPARTMENT OF COMMERCE
MAP NO. A50-050
BUREAU OF THE CENSUS

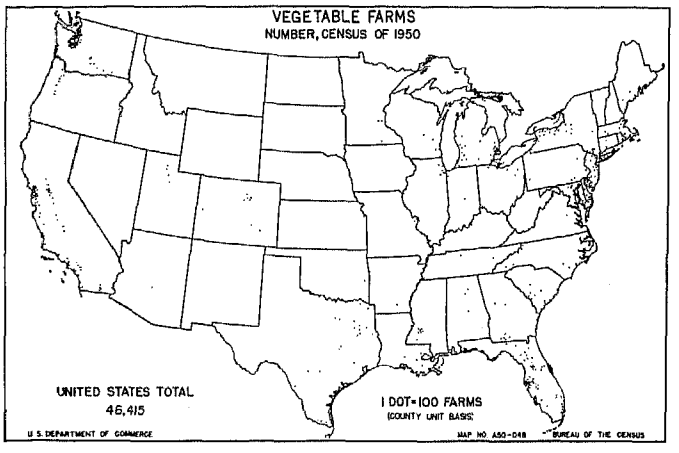
VEGETABLE FARMS
NUMBER, CENSUS OF 1950
UNITED STATES TOTAL
46,415
1 DOT=100 FARMS
(COUNTY UNIT BASIS)
U.S. DEPARTMENT OF COMMERCE
MAP NO. A50-048
BUREAU OF THE CENSUS

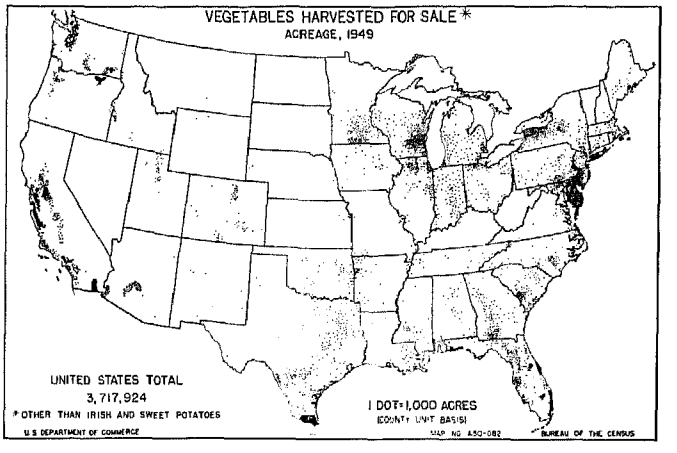
VEGETABLES HARVESTED FOR SALE *
ACREAGE, 1949
UNITED STATES TOTAL
3,717,924
* OTHER THAN IRISH AND SWEET POTATOES
1 DOT=1,000 ACRES
(COUNTY UNIT BASIS)
U.S. DEPARTMENT OF COMMERCE
MAP NO. A50-082
BUREAU OF THE CENSUS

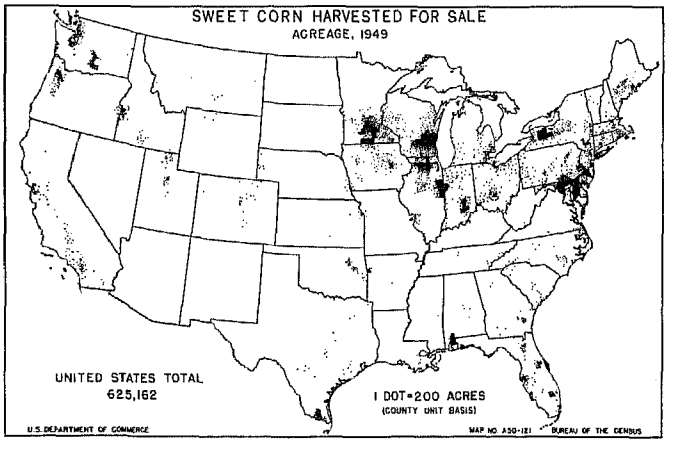
SWEET CORN HARVESTED FOR SALE
ACREAGE, 1949
UNITED STATES TOTAL
625,162
1 DOT=200 ACRES
(COUNTY UNIT BASIS)
U.S. DEPARTMENT OF COMMERCE
MAP NO. A50-121
BUREAU OF THE CENSUS

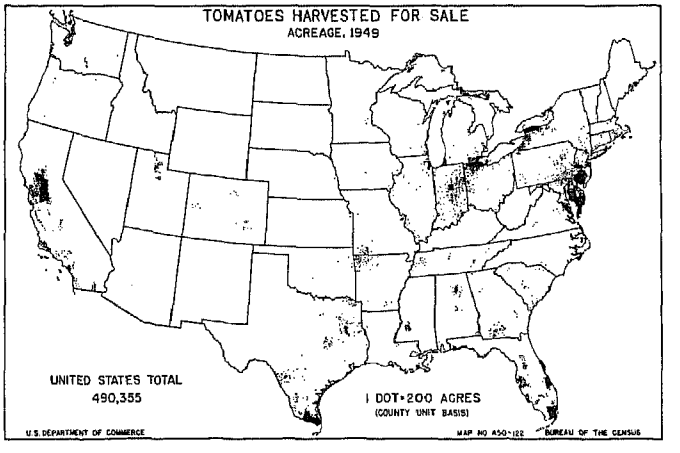
TOMATOES HARVESTED FOR SALE
ACREAGE, 1949
UNITED STATES TOTAL
490,355
1 DOT=200 ACRES
(COUNTY UNIT BASIS)
U.S. DEPARTMENT OF COMMERCE
MAP NO. A50-122
BUREAU OF THE CENSUS

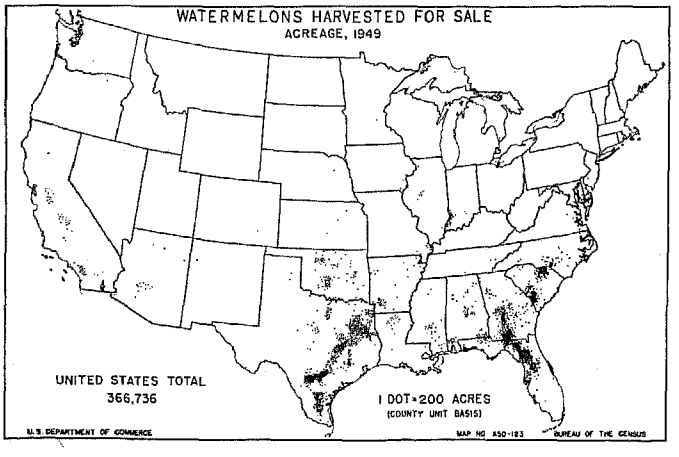
WATERMELONS HARVESTED FOR SALE
ACREAGE, 1949
UNITED STATES TOTAL
366,736
1 DOT=200 ACRES
(COUNTY UNIT BASIS)
U.S. DEPARTMENT OF COMMERCE
MAP NO. A50-123
BUREAU OF THE CENSUS

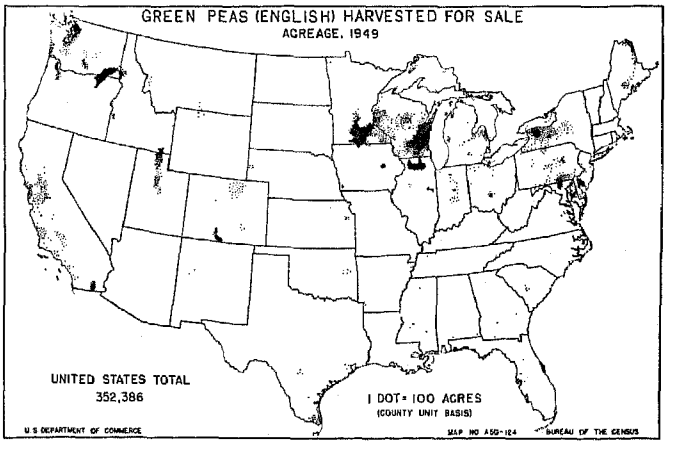
GREEN PEAS (ENGLISH) HARVESTED FOR SALE
ACREAGE, 1949
UNITED STATES TOTAL
352,386
1 DOT=100 ACRES
(COUNTY UNIT BASIS)
U.S. DEPARTMENT OF COMMERCE
MAP NO. A50-124
BUREAU OF THE CENSUS

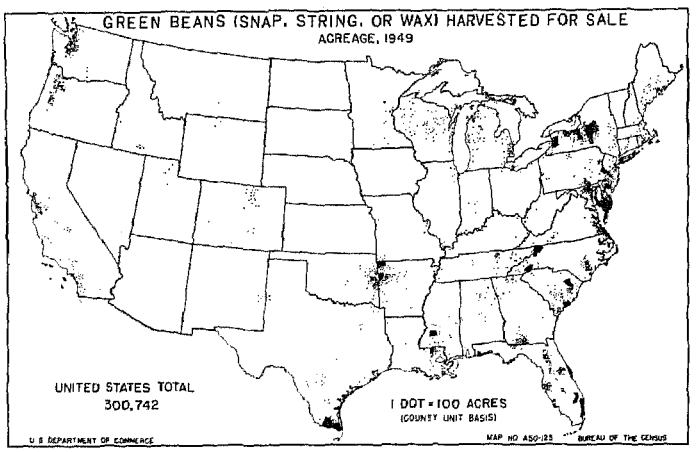
GREEN BEANS (SNAP, STRING, OR WAX) HARVESTED FOR SALE
ACREAGE, 1949
UNITED STATES TOTAL
300,742
1 DOT = 100 ACRES
(COUNTY UNIT BASIS)
U.S. DEPARTMENT OF COMMERCE
MAP NO A50-125
BUREAU OF THE CENSUS

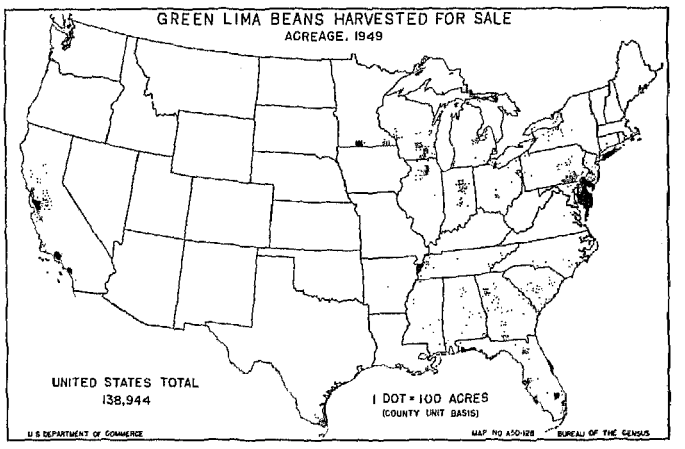
GREEN LIMA BEANS HARVESTED FOR SALE
ACREAGE, 1949
UNITED STATES TOTAL
138,944
1 DOT = 100 ACRES
(COUNTY UNIT BASIS)
U.S. DEPARTMENT OF COMMERCE
MAP NO A50-126
BUREAU OF THE CENSUS

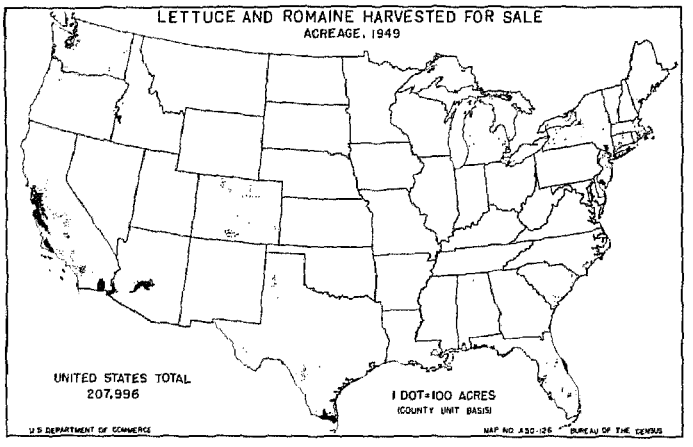
LETTUCE AND ROMAINE HARVESTED FOR SALE
ACREAGE, 1949
UNITED STATES TOTAL
207,996
1 DOT = 100 ACRES
(COUNTY UNIT BASIS)
U.S. DEPARTMENT OF COMMERCE
MAP NO A50-126
BUREAU OF THE CENSUS

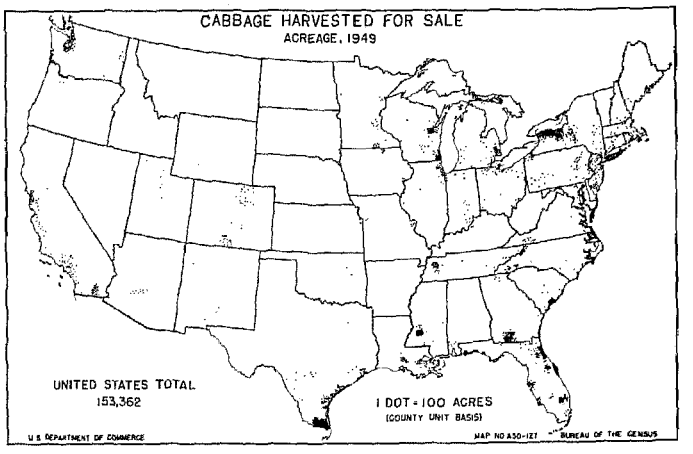
CABBAGE HARVESTED FOR SALE
ACREAGE, 1949
UNITED STATES TOTAL
153,362
1 DOT = 100 ACRES
(COUNTY UNIT BASIS)
U.S. DEPARTMENT OF COMMERCE
MAP NO A50-127
BUREAU OF THE CENSUS

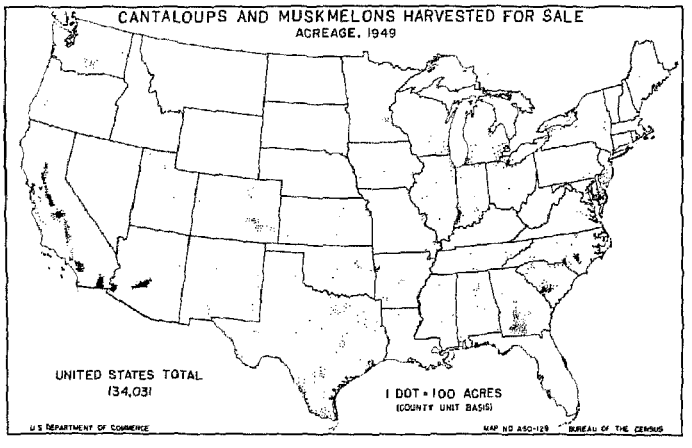
CANTALOUPS AND MUSKMELONS HARVESTED FOR SALE
ACREAGE, 1949
UNITED STATES TOTAL
134,031
1 DOT = 100 ACRES
(COUNTY UNIT BASIS)
U.S. DEPARTMENT OF COMMERCE
MAP NO A50-129
BUREAU OF THE CENSUS

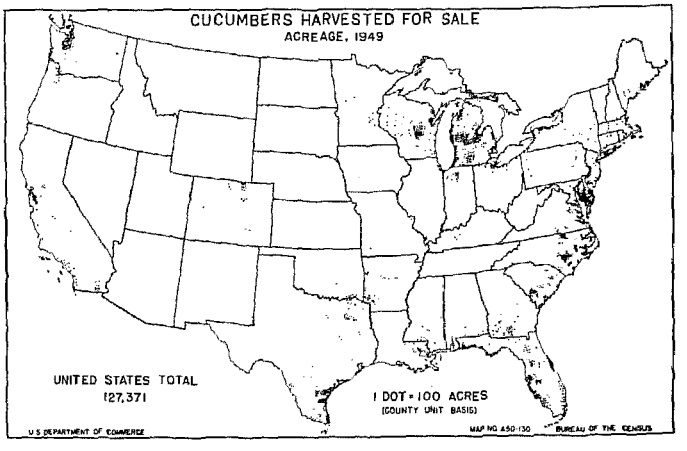
CUCUMBERS HARVESTED FOR SALE
ACREAGE, 1949
UNITED STATES TOTAL
127,371
1 DOT = 100 ACRES
(COUNTY UNIT BASIS)
U.S. DEPARTMENT OF COMMERCE
MAP NO A50-130
BUREAU OF THE CENSUS

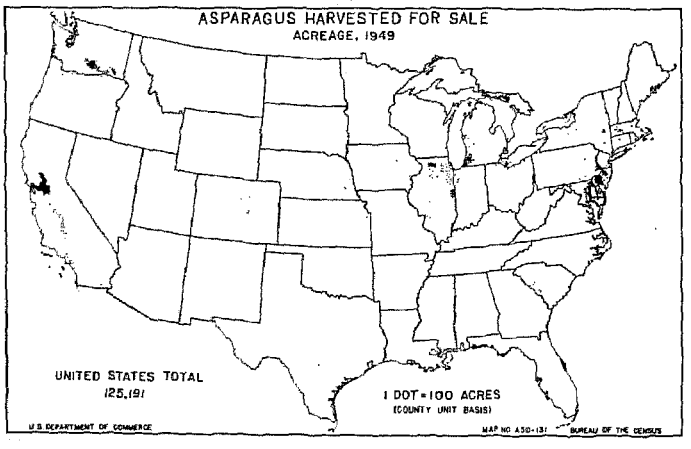
ASPARAGUS HARVESTED FOR SALE
ACREAGE, 1949
UNITED STATES TOTAL
125,191
1 DOT = 100 ACRES
(COUNTY UNIT BASIS)
U.S. DEPARTMENT OF COMMERCE
MAP NO A50-131
BUREAU OF THE CENSUS

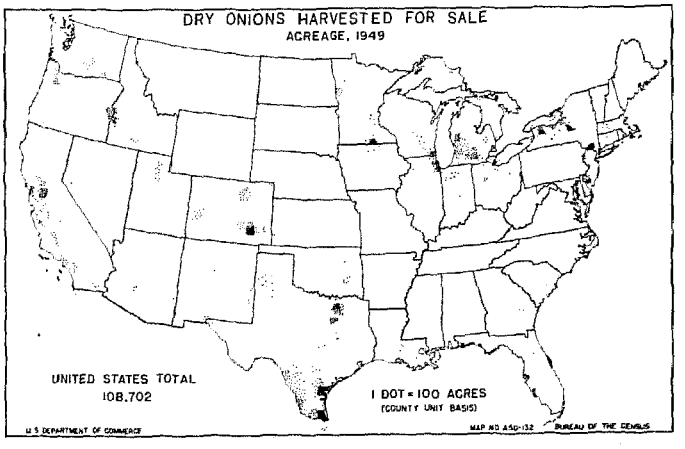
DRY ONIONS HARVESTED FOR SALE
ACREAGE, 1949
UNITED STATES TOTAL
108,702
1 DOT = 100 ACRES
(COUNTY UNIT BASIS)
U.S. DEPARTMENT OF COMMERCE
MAP NO A50-132
BUREAU OF THE CENSUS

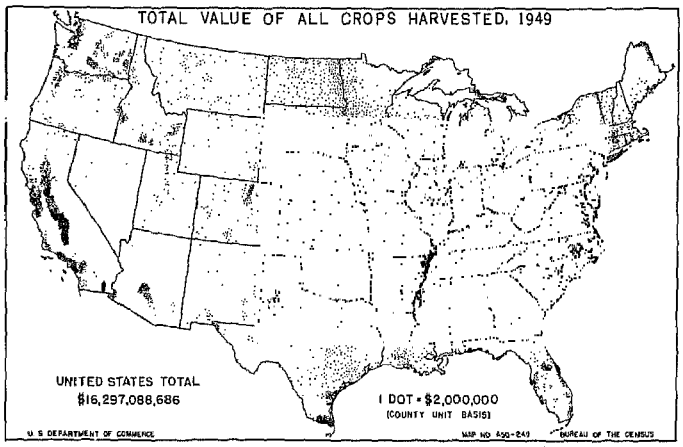

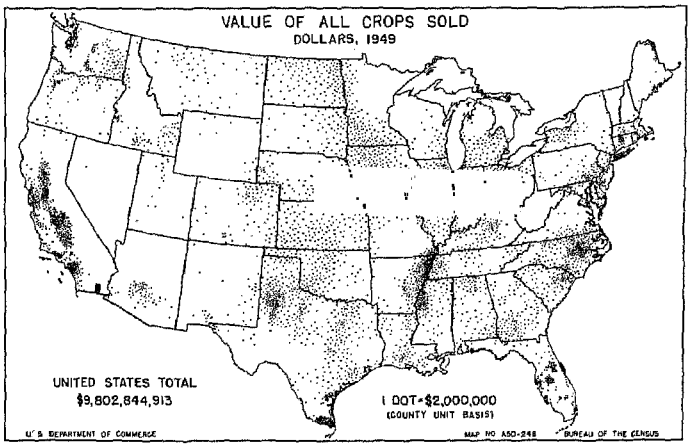

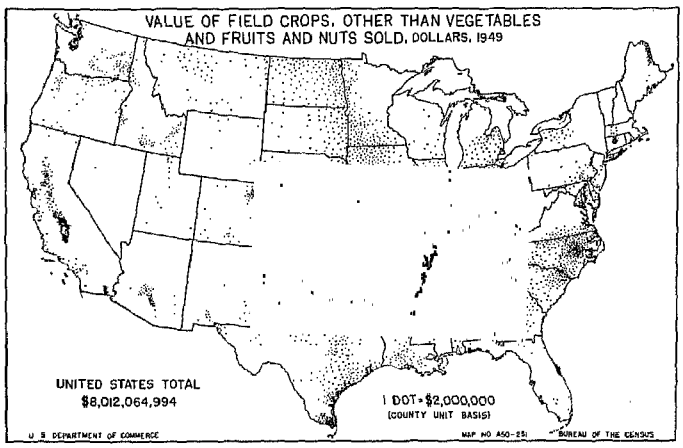

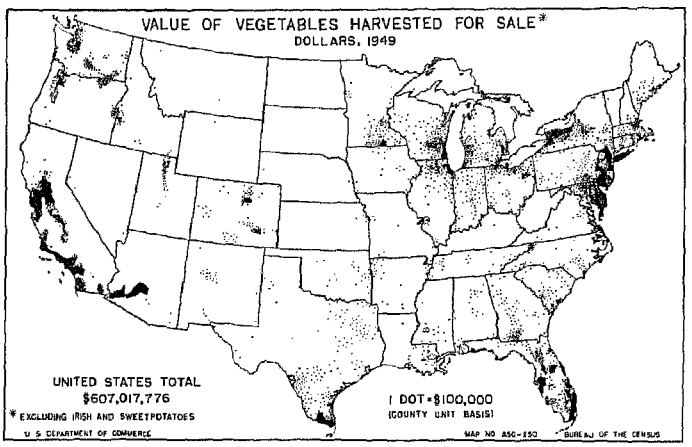

237460 O - 53 - 37

Table 5.—VALUE OF ALL CROPS SOLD, BY SOURCE.

	Region, division, and State	Value of all crops sold (dollars)	Value of field crops and vegetables sold (dollars)									
			Total, field crops and vegetables	Field crops sold								
				Total, field crops	Corn and other corn products	Sorghum, except sirup	Small grains and grain straw	Soybeans, cowpeas, peanuts, and dry beans and peas[1]	Hay	Pasture and grazing privileges	Clover seed, alfalfa, grass, and other field seeds	Irish potatoes
1	U.S.	9,802,844,913	8,619,082,770	8,012,064,994	1,016,210,062	115,144,500	2,202,563,256	710,609,188	195,002,588	34,138,323	125,784,636	354,692,745
2	The North	3,637,037,132	3,265,050,006	3,083,924,029	927,241,870	24,258,157	1,213,165,728	408,475,739	69,913,420	13,165,378	49,054,759	190,392,112
3	The South	4,004,142,612	3,720,363,928	3,560,018,754	77,814,445	73,648,277	438,342,977	217,493,396	25,669,099	8,167,348	31,037,080	33,898,919
4	The West	2,161,665,169	1,633,668,836	1,368,122,211	11,153,747	17,238,066	551,054,551	84,640,053	99,420,069	12,805,597	45,692,797	130,401,714
	Geo. Divisions:											
5	New England	170,398,415	123,488,887	111,173,100	132,294	.....	1,001,435	450,988	3,848,415	226,058	28,252	64,709,744
6	Middle Atlantic	367,950,699	228,868,849	149,594,336	12,454,905	200	39,164,494	10,771,823	12,347,088	637,606	962,720	56,004,118
7	E.N. Central	1,325,157,395	1,178,228,605	1,106,749,376	423,018,000	8,920	302,155,168	265,789,734	23,180,456	1,994,263	14,030,777	32,121,866
8	W.N. Central	1,773,530,623	1,734,463,665	1,716,407,217	491,636,671	24,249,037	870,844,631	131,463,194	30,537,461	10,307,451	34,033,010	37,556,384
9	South Atlantic	1,320,110,712	1,113,662,932	1,005,333,829	30,481,366	160,571	30,056,211	123,255,027	5,362,831	1,154,931	10,395,049	25,024,310
10	E.S. Central	816,265,816	790,383,969	779,656,829	27,356,536	140,305	12,196,782	43,108,726	5,828,161	870,803	9,691,916	4,602,047
11	W.S. Central	1,867,766,084	1,816,317,027	1,775,028,096	19,976,543	73,347,401	396,089,984	51,129,643	14,478,107	6,141,614	10,950,115	4,272,562
12	Mountain	721,618,605	693,909,176	640,828,854	9,383,866	14,275,114	276,457,142	42,387,635	35,111,497	6,656,416	22,114,160	62,399,580
13	Pacific	1,440,046,564	939,759,660	727,293,357	1,769,881	2,962,952	274,597,409	42,252,418	64,308,572	6,149,181	23,578,637	68,002,134
	New England:											
14	Maine	65,592,350	60,816,172	57,977,525	30,887	.....	876,165	406,982	1,024,135	31,652	23,403	55,580,305
15	N.H.	6,135,358	2,694,682	1,925,935	8,311	.....	7,694	13,700	535,497	23,545	758	1,332,711
16	Vt.	4,632,349	2,630,213	2,365,793	15,491	.....	41,468	27,781	1,013,251	65,297	1,630	1,184,426
17	Mass.	43,922,735	21,289,156	15,801,626	30,743	.....	38,151	2,403	717,734	46,068	831	2,668,248
18	R.I.	4,849,854	2,041,083	1,502,260	8,500	.....	9,767	30	76,047	5,633	610	1,401,673
19	Conn.	45,265,769	34,017,581	31,599,961	38,362	.....	28,190	92	481,751	53,863	1,020	2,542,381
	Middle Atlantic:											
20	N.Y.	160,270,545	98,753,485	61,599,288	1,030,754	.....	15,520,179	9,613,663	6,225,248	334,185	412,935	28,255,381
21	N.J.	72,869,585	43,488,256	17,163,687	1,485,539	.....	2,569,989	529,618	967,093	44,095	6,777	8,243,775
22	Pa.	134,810,569	86,627,108	70,831,361	9,938,612	200	21,074,326	628,542	5,154,747	259,326	543,008	19,504,962
	East North Central:											
23	Ohio	239,837,738	200,912,113	188,114,088	48,959,309	60	77,029,307	34,705,132	5,267,770	299,121	2,315,260	6,702,431
24	Ind.	231,484,286	214,902,543	206,961,189	73,646,318	4,848	58,010,014	57,398,490	3,275,562	229,421	1,595,699	3,084,102
25	Ill.	588,488,181	556,931,733	542,761,337	279,458,730	3,911	106,162,544	143,994,734	5,662,232	606,165	4,217,316	499,649
26	Mich.	184,669,069	138,975,194	120,578,276	12,095,645	45	48,469,892	28,924,679	4,265,404	285,631	3,382,158	12,646,245
27	Wis.	80,678,121	67,407,022	48,334,486	8,857,998	56	12,483,411	766,699	4,709,488	573,925	2,520,344	9,189,839
	West North Central:											
28	Minn.	277,000,558	267,837,472	257,176,803	83,942,905	2,167	121,136,521	25,221,180	5,157,287	460,197	3,758,484	12,616,473
29	Iowa	320,308,808	310,985,888	308,391,064	187,435,196	10,209	47,699,985	59,399,557	4,790,519	1,087,773	5,955,569	678,578
30	Mo.	199,299,731	186,828,972	183,839,729	31,971,596	156,513	36,592,103	31,683,729	4,855,544	809,654	8,078,738	575,606
31	N.Dak.	265,856,694	265,353,926	265,297,931	4,145,219	5,258	238,871,995	489,625	1,635,943	180,335	1,712,156	15,637,076
32	S.Dak.	122,782,703	122,088,494	121,936,667	32,287,158	187,592	80,505,959	777,178	2,248,541	700,161	3,732,325	986,998
33	Nebr.	260,554,869	258,161,293	257,653,437	126,030,740	1,867,471	97,056,118	7,230,976	6,324,271	1,562,467	4,713,399	6,620,520
34	Kans.	327,727,260	323,207,620	322,111,586	25,823,857	22,019,827	248,981,950	6,660,949	5,525,356	5,508,864	6,082,339	441,133
	South Atlantic:											
35	Del.	12,091,418	9,208,198	5,636,315	2,031,725	.....	1,755,982	1,254,715	92,155	4,416	81,305	362,251
36	Md.	54,413,352	45,953,778	36,145,770	5,592,445	350	8,553,536	1,339,725	836,130	78,880	402,968	1,431,186
37	D.C.	429,311	5,573	1,998	.....	.....	.....	.....	1,118	.....	.....	200
38	Va.	133,575,360	115,923,605	106,465,144	6,056,334	4,974	7,224,053	23,514,485	1,665,672	366,253	1,170,055	6,760,903
39	W.Va.	12,717,433	5,796,684	5,177,629	918,325	.....	789,056	43,242	759,344	193,030	50,777	651,746
40	N.C.	455,712,714	448,246,369	440,681,288	6,924,006	90,911	4,912,523	29,084,728	1,026,657	146,148	2,660,167	5,837,265
41	S.C.	168,273,332	163,068,360	155,438,142	3,144,349	33,089	3,133,022	2,339,820	514,914	39,649	1,542,299	1,756,459
42	Ga.	233,383,509	223,250,377	213,320,263	5,395,091	23,531	3,659,067	60,252,047	416,689	136,028	3,858,911	324,638
43	Fla.	249,514,283	102,209,988	42,467,280	419,091	7,716	28,972	5,426,265	50,152	190,527	628,567	7,899,662
	East South Central:											
44	Ky.	207,462,772	202,490,963	201,206,209	10,794,402	4,657	5,980,884	3,777,970	1,819,747	362,432	3,638,893	576,141
45	Tenn.	178,463,226	170,589,580	167,301,314	7,629,907	29,104	4,630,957	5,077,981	2,481,196	259,196	3,182,985	1,089,416
46	Ala.	179,324,804	171,364,406	167,958,406	5,157,202	95,938	517,783	29,260,961	605,264	156,665	2,167,601	2,744,603
47	Miss.	251,015,014	245,939,020	243,190,900	3,775,025	10,606	1,067,158	4,991,814	921,954	92,510	702,437	191,887
	West South Central:											
48	Ark.	293,742,760	285,531,362	282,133,798	2,498,921	88,094	34,138,099	11,217,232	2,442,470	124,113	927,150	776,701
49	La.	184,885,201	177,051,179	173,827,540	846,759	6,846	38,383,628	629,210	636,990	121,499	348,515	521,346
50	Okla.	254,679,973	248,068,154	245,152,146	4,862,934	4,571,458	134,767,534	10,666,773	5,437,083	1,521,773	5,168,673	238,346
51	Tex.	1,134,458,150	1,105,666,332	1,073,914,612	11,767,929	68,681,003	188,800,723	28,616,428	5,961,564	4,374,229	4,505,777	2,736,169
	Mountain:											
52	Mont.	114,787,546	113,356,882	112,938,920	100,473	827	91,546,825	1,330,053	4,275,024	1,279,458	3,903,434	2,552,989
53	Idaho	153,836,501	149,373,080	146,027,104	571,832	1,210	61,837,189	17,014,161	8,409,980	801,831	7,158,098	36,227,745
54	Wyo.	28,798,917	28,513,303	28,375,768	84,180	1,185	12,488,698	6,218,832	1,932,712	549,066	1,313,627	1,263,627
55	Colo.	178,631,509	167,691,367	156,247,958	7,750,573	4,388,819	78,151,449	13,659,637	8,141,754	1,549,225	2,506,785	16,763,545
56	N.Mex.	69,367,825	67,529,552	64,921,109	517,164	6,869,323	8,615,258	3,367,379	2,921,414	769,233	954,270	219,208
57	Ariz.	134,403,282	129,742,830	99,504,662	239,375	3,009,701	9,813,267	401,334	4,651,534	1,121,640	2,408,305	1,572,381
58	Utah	37,343,827	33,401,378	28,790,541	90,103	3,899	12,992,028	396,239	2,617,788	245,092	3,837,776	3,442,379
59	Nev.	4,449,198	4,300,784	4,022,792	30,166	150	1,012,428	.....	2,161,291	340,871	31,865	357,706
	Pacific:											
60	Wash.	224,162,259	157,607,364	142,741,286	270,933	.....	105,025,407	5,173,275	6,340,446	367,469	2,086,832	9,327,967
61	Oreg.	151,739,880	115,122,030	98,383,967	212,035	.....	50,377,419	702,775	6,124,998	697,838	15,653,140	11,074,138
62	Calif.	1,064,144,425	667,030,266	486,168,104	1,286,913	2,962,952	119,194,583	36,376,368	51,843,128	5,083,874	5,838,665	47,600,029

[1]Items included were varied by State. See Appendix for items for individual States.

BY DIVISIONS AND STATES: 1949

Value of field crops and vegetables sold (dollars)—Continued														
Field crops sold—Continued														
Sweet-potatoes	Cotton	Tobacco	Sugarcane and sweet sorghum for sirup	Sugarcane for sugar	Sugar beets for sugar	Broomcorn	Popcorn	Mint for oil	Hops	All other field crops	Vegetables sold	Value of fruits, including berries and other small fruits and nuts sold (dollars)	Value of horti-cultural specialties sold (dollars)	
38,667,183	2,194,133,619	814,902,042	4,394,415	39,889,788	111,343,044	9,655,133	5,486,790	9,818,805	23,168,777	6,460,100	607,017,776	791,664,538	392,097,605	1
4,313,226	66,366,961	79,233,389	305,653	.....	26,353,062	578,981	4,395,544	5,558,792	74,952	1,076,306	181,125,977	132,656,258	239,330,868	2
31,085,928	1,837,228,646	735,668,653	4,084,735	39,889,788	173,923	4,790,949	624,087	.....	.....	400,504	160,345,174	207,747,446	76,031,238	3
3,268,029	290,538,012	.....	4,027	.....	84,816,059	4,285,203	467,159	4,260,013	23,093,825	4,983,290	265,546,625	451,260,834	76,735,499	4
90	.....	40,763,557	.....	.....	.....	.....	8,977	.....	.....	3,290	12,315,787	15,996,729	30,912,799	5
3,353,018	.....	13,772,904	.....	.....	.....	3,196	25,437	.....	74,952	21,875	79,274,513	51,966,249	87,115,601	6
346,133	266,567	22,280,854	92,363	.....	12,344,279	355,068	2,464,997	5,558,792	.....	741,139	71,479,229	57,196,500	89,732,290	7
613,985	66,100,394	2,416,074	213,290	.....	14,008,783	220,717	1,896,133	.....	.....	310,002	18,056,448	7,496,780	31,570,178	8
13,540,752	242,745,051	513,945,287	1,716,805	7,098,635	.....	54	36,047	.....	.....	360,902	108,329,103	163,003,667	43,444,113	9
5,097,003	447,318,247	221,573,416	1,422,998	.....	.....	16,901	415,470	.....	.....	17,518	10,727,140	12,056,543	13,825,304	10
12,448,173	1,147,165,348	149,950	944,932	32,791,153	173,923	4,773,994	172,570	.....	.....	22,084	41,288,931	32,687,236	18,761,821	11
443,752	113,658,573	.....	474	.....	49,202,816	4,279,167	446,551	.....	641,757	3,370,354	53,080,322	15,598,380	12,111,049	12
2,824,277	176,879,439	.....	3,553	.....	35,613,243	6,036	20,608	4,260,013	22,452,068	1,612,936	212,466,303	435,662,454	64,624,450	13
.....	.....	.....	.....	.....	.....	.....	1,745	.....	.....	2,251	2,838,647	3,004,161	1,772,017	14
.....	.....	2,900	.....	.....	.....	.....	809	.....	.....	10	768,747	1,645,969	1,794,707	15
60	.....	10,904	.....	.....	.....	.....	5,485	.....	.....	.....	264,420	1,335,137	666,999	16
30	.....	12,295,730	.....	.....	.....	.....	938	.....	.....	750	5,487,530	7,143,429	15,490,150	17
.....	.....	.....	.....	.....	.....	.....	.....	.....	.....	.....	538,823	357,670	2,451,101	18
.....	.....	28,454,023	.....	.....	.....	.....	.....	.....	.....	279	2,417,620	2,510,363	8,737,825	19
207	.....	113,597	.....	.....	.....	.....	16,437	.....	74,952	1,750	37,154,197	27,031,090	34,485,970	20
3,316,501	.....	.....	.....	.....	.....	.....	.....	.....	.....	300	26,324,569	10,160,222	19,221,107	21
36,310	.....	13,659,307	.....	.....	.....	3,196	9,000	.....	.....	19,825	15,795,747	14,774,937	33,408,524	22
34,405	.....	9,589,548	16,526	.....	2,602,606	112	513,753	50,000	.....	28,748	12,798,025	9,079,033	29,846,592	23
169,158	.....	4,838,616	38,025	.....	67,968	1,030	806,198	3,782,284	.....	13,456	7,941,354	4,116,699	12,465,044	24
142,387	266,567	3,314	19,267	.....	339,623	353,926	937,383	.....	.....	93,989	14,170,396	7,911,001	23,645,447	25
111	.....	.....	277	.....	8,502,064	.....	153,119	1,664,396	.....	188,610	17,496,918	30,599,568	15,994,307	26
72	.....	7,849,376	18,268	.....	832,018	.....	54,544	62,112	.....	416,336	19,072,536	5,490,199	7,780,900	27
.....	.....	87,422	1,031	.....	4,646,148	.....	122,451	.....	.....	24,537	10,660,669	1,099,900	8,063,186	28
137,813	.....	4,520	127,197	.....	63,840	.....	1,000,308	.....	.....	.....	2,594,824	871,992	8,450,928	29
270,031	66,098,314	2,278,850	83,954	.....	.....	5,673	372,457	.....	.....	6,967	2,989,243	4,076,590	8,394,169	30
.....	.....	.....	.....	.....	2,495,680	.....	737	.....	.....	123,907	55,995	24,271	478,497	31
.....	.....	.....	.....	.....	495,857	1,720	12,295	.....	.....	883	151,827	57,087	637,122	32
6,914	.....	.....	.....	.....	5,844,741	1,700	240,412	.....	.....	153,708	507,856	295,342	2,098,234	33
199,227	2,080	45,282	1,108	.....	462,517	211,624	147,473	.....	.....	.....	1,096,034	1,071,598	3,448,042	34
49,766	.....	.....	.....	.....	.....	.....	.....	.....	.....	4,000	3,571,883	1,010,909	1,872,311	35
1,135,216	.....	16,686,845	.....	.....	.....	.....	20,619	.....	.....	67,870	9,808,008	2,900,242	5,559,332	36
680	.....	.....	.....	.....	.....	.....	.....	.....	.....	.....	3,575	206	423,532	37
1,974,377	2,694,651	55,014,950	13,458	.....	.....	16	3,103	.....	.....	1,860	9,458,461	11,613,080	6,038,675	38
22,049	.....	1,736,447	12,411	.....	.....	.....	1,178	.....	.....	24	619,055	4,908,065	2,012,684	39
4,048,714	67,372,079	318,496,320	68,365	.....	.....	8	8,897	.....	.....	4,500	7,565,081	3,732,060	3,734,285	40
3,064,346	79,290,546	60,508,315	66,952	.....	.....	30	957	.....	.....	3,395	7,630,218	3,637,742	1,567,230	41
2,650,971	90,822,421	44,598,107	1,161,431	.....	.....	.....	1,293	.....	.....	20,038	9,930,114	5,270,211	4,862,921	42
594,633	2,565,354	16,904,303	394,188	7,098,635	.....	.....	.....	.....	.....	259,215	59,742,708	129,931,152	17,373,143	43
253,087	1,830,221	171,686,970	105,595	.....	.....	410	363,932	.....	.....	10,868	1,284,754	2,367,299	2,604,510	44
1,679,452	91,256,535	49,754,866	164,253	.....	.....	14,891	50,090	.....	.....	485	3,288,266	3,183,580	4,690,066	45
1,669,413	124,836,962	131,580	606,668	.....	.....	750	851	.....	.....	6,165	3,406,000	2,750,898	5,209,500	46
1,495,051	229,394,529	.....	546,482	.....	.....	850	597	.....	.....	.....	2,748,120	3,754,766	1,321,228	47
595,830	229,179,474	16,093	116,086	.....	.....	1,350	10,485	.....	.....	1,700	3,397,564	7,041,514	1,169,884	48
7,843,687	91,127,240	133,397	435,916	32,791,153	.....	1,104	246	.....	.....	4	3,223,639	5,944,746	1,889,276	49
347,853	74,681,477	460	43,127	.....	.....	2,725,317	112,151	.....	.....	7,187	2,916,008	2,725,544	3,886,275	50
3,660,803	752,177,157	.....	349,803	.....	173,923	2,046,223	49,688	.....	.....	13,193	31,751,720	16,975,432	11,816,386	51
.....	.....	.....	.....	.....	7,451,627	.....	1,747	.....	.....	496,463	417,962	535,456	895,208	52
2,725	.....	.....	.....	.....	12,018,918	798	139,073	.....	641,757	1,201,787	3,345,976	3,201,619	1,261,802	53
.....	.....	.....	.....	.....	4,486,098	.....	466	.....	.....	37,277	137,535	30,760	254,854	54
1,500	.....	.....	.....	.....	20,110,409	2,650,507	304,980	.....	.....	268,775	11,443,409	4,186,050	6,754,092	55
320,285	38,596,767	.....	87	.....	26,455	1,625,914	45	.....	.....	118,307	2,608,443	1,290,725	547,548	56
119,242	75,000,756	.....	.....	.....	75,754	130	40	.....	.....	1,091,203	30,238,168	3,799,186	861,266	57
.....	.....	.....	387	.....	5,033,555	1,818	200	.....	.....	129,277	4,610,837	2,532,914	1,409,535	58
.....	61,050	.....	.....	.....	.....	.....	.....	.....	.....	27,265	277,992	21,670	126,744	59
.....	.....	.....	.....	.....	3,436,412	1,351	2,642	1,110,609	9,514,359	83,584	14,866,078	57,828,832	8,726,063	60
470	.....	.....	287	.....	3,653,008	.....	4,271	2,976,336	6,230,746	676,506	16,738,063	27,506,447	9,111,403	61
2,823,807	176,879,439	.....	3,266	.....	28,523,823	4,685	13,695	173,068	6,706,963	852,846	180,862,162	350,327,175	46,786,984	62

Table 6.—CORN FOR ALL PURPOSES—FARMS REPORTING, 1924 TO 1949;

[Sweet corn (except for silage primarily), popcorn,

	Region, division, and State	Farms reporting									Acreage				
		1949	1944	1939	1934	1929	1924	Percent of all farms			1949	1944	1939	1934	1929
								1949	1944	1939					
1	**United States**	3,403,965	3,922,854	4,456,259	4,849,724	4,597,949	4,760,457	63.2	67.0	73.1	83,336,045	92,259,098	86,989,626	87,476,444	97,740,740
2	The North	1,572,305	1,745,384	1,900,055	2,005,805	1,961,155	2,122,630	69.3	70.3	73.6	59,574,194	62,879,782	52,107,655	51,904,599	64,772,029
3	The South	1,784,225	2,118,021	2,464,287	2,765,802	2,543,187	2,534,480	67.3	73.5	81.9	22,693,416	27,933,873	33,425,127	34,438,435	30,647,053
4	The West	47,435	59,449	91,917	78,117	93,607	103,347	10.3	12.0	18.0	1,068,435	1,445,443	1,456,844	1,133,410	2,321,658
	Geographic Divisions:														
5	New England	18,985	27,909	33,360	42,874	35,810	44,269	18.4	18.6	24.7	144,136	187,944	190,332	202,633	175,849
6	Middle Atlantic	177,448	214,060	237,399	273,988	236,958	278,515	59.8	61.6	68.2	2,045,157	2,316,078	2,180,098	2,201,746	1,957,962
7	East North Central	681,720	733,736	810,248	882,961	782,790	863,961	77.0	76.9	80.5	21,464,392	21,748,767	18,956,982	19,430,573	19,407,946
8	West North Central	694,152	769,679	819,048	805,982	905,597	935,885	70.6	74.6	75.1	35,920,509	38,626,993	30,780,243	30,069,647	43,230,272
9	South Atlantic	722,320	836,557	878,551	993,795	905,508	960,059	75.3	80.2	86.2	8,723,041	9,882,941	11,545,829	11,874,728	9,977,864
10	East South Central	684,210	774,496	893,308	1,016,049	881,899	864,751	74.9	80.7	87.3	8,761,020	10,046,444	11,523,356	12,389,732	10,293,675
11	West South Central	377,695	506,968	692,428	755,958	755,780	709,670	48.4	57.8	71.8	5,209,355	8,004,266	10,355,942	10,173,975	10,375,514
12	Mountain	37,018	47,597	65,267	53,061	67,585	80,042	19.0	22.4	28.0	963,517	1,330,913	1,262,629	989,059	2,145,448
13	Pacific	10,417	11,852	26,650	25,056	26,022	23,305	3.9	4.2	9.6	104,918	114,530	194,215	144,351	176,210
	New England:														
14	Maine	2,418	2,702	5,652	5,272	4,281	4,215	8.0	6.4	14.5	10,775	9,761	17,169	12,887	12,294
15	New Hampshire	1,782	2,640	3,199	4,707	3,319	3,811	13.3	14.1	19.3	10,419	13,060	14,423	15,835	12,054
16	Vermont	6,173	8,571	10,402	13,871	10,576	14,195	32.4	32.4	44.1	53,746	64,461	67,573	78,426	59,567
17	Massachusetts	3,865	6,657	6,341	7,744	7,736	9,076	17.4	18.0	19.9	29,935	43,707	40,369	36,798	37,857
18	Rhode Island	574	874	919	1,254	1,419	1,650	22.1	24.3	30.5	6,139	8,638	7,455	7,264	8,089
19	Connecticut	4,173	6,465	6,847	10,026	8,479	11,322	26.7	29.1	32.4	33,122	48,317	43,343	51,423	45,988
	Middle Atlantic:														
20	New York	62,023	77,108	92,458	108,091	89,491	109,883	49.6	51.6	60.3	623,532	690,068	683,644	698,360	557,873
21	New Jersey	10,400	14,072	13,763	17,178	14,579	17,619	41.9	53.7	53.3	159,979	204,918	175,003	185,115	169,306
22	Pennsylvania	105,025	122,880	131,178	148,719	132,888	151,013	71.5	71.5	77.6	1,261,646	1,421,092	1,321,451	1,318,271	1,230,783
	East North Central:														
23	Ohio	151,858	166,715	186,486	203,442	182,103	197,463	76.2	75.6	79.8	3,455,124	3,609,323	3,352,020	3,316,816	3,473,143
24	Indiana	128,393	132,183	149,552	164,771	150,714	165,170	77.1	75.1	81.0	4,633,096	4,553,915	4,033,822	4,060,646	4,220,931
25	Illinois	161,930	170,126	184,007	195,012	188,204	199,988	82.9	83.3	86.2	9,112,343	9,140,190	7,785,681	7,804,612	8,574,608
26	Michigan	102,371	119,731	135,642	148,391	116,059	144,743	65.8	68.3	72.3	1,599,149	1,777,871	1,564,602	1,587,601	1,197,434
27	Wisconsin	137,168	144,981	154,561	171,345	145,710	156,597	81.4	81.6	82.8	2,664,680	2,667,468	2,220,857	2,660,898	1,941,830
	West North Central:														
28	Minnesota	136,359	143,393	153,032	160,512	142,552	151,330	76.1	75.9	77.5	5,762,384	5,772,879	4,425,113	4,757,503	4,358,576
29	Iowa	183,039	189,663	196,190	200,491	197,095	198,313	90.1	90.8	92.0	11,309,126	10,992,786	9,330,820	9,357,848	11,047,539
30	Missouri	140,800	163,513	189,513	201,505	209,093	216,385	61.2	67.3	74.0	3,892,411	4,657,617	4,222,344	4,848,383	5,566,045
31	North Dakota	29,885	36,128	42,591	42,072	36,096	47,629	45.7	52.0	57.6	1,172,189	1,244,979	1,073,905	1,330,045	1,004,608
32	South Dakota	50,411	55,139	52,700	39,285	72,162	70,898	75.9	80.3	72.7	4,014,879	3,839,307	2,684,166	2,238,934	5,094,809
33	Nebraska	88,551	97,288	101,779	75,611	116,982	116,329	82.6	87.1	84.1	7,400,947	8,650,668	6,304,968	4,515,528	9,516,194
34	Kansas	65,107	84,555	83,243	86,506	131,617	135,001	49.6	59.9	53.2	2,368,573	3,468,757	2,738,927	3,021,406	6,642,501
	South Atlantic:														
35	Delaware	5,625	7,015	7,523	8,807	8,465	8,904	75.5	75.5	83.6	131,045	141,654	137,583	138,783	133,012
36	Maryland	25,370	30,284	32,116	35,544	35,245	38,470	70.3	73.4	76.3	440,888	501,382	488,655	480,601	498,888
37	District of Columbia	5	7	11	14	27	28	17.9	17.5	16.9	110	198	254	321	376
38	Virginia	106,751	125,988	140,771	161,994	146,463	164,052	70.7	72.8	80.5	949,127	1,213,006	1,331,691	1,415,903	1,453,676
39	West Virginia	51,173	63,978	77,760	89,070	67,019	69,617	62.8	65.6	78.3	238,306	332,452	430,532	529,847	434,426
40	North Carolina	237,480	253,897	254,028	275,396	248,309	254,431	82.3	88.3	91.3	2,107,871	2,275,760	2,458,076	2,429,049	1,985,111
41	South Carolina	115,391	131,310	130,169	152,918	139,470	158,280	82.8	88.9	94.6	1,350,565	1,499,984	1,761,480	1,764,166	1,392,388
42	Georgia	158,370	192,933	202,586	232,038	226,962	230,770	79.9	85.4	93.8	2,976,387	3,251,140	4,233,352	4,398,659	3,431,902
43	Florida	22,155	31,145	33,587	38,014	33,548	35,507	38.9	50.9	54.0	528,742	667,365	704,206	717,399	648,085
	East South Central:														
44	Kentucky	161,469	183,605	210,833	238,927	204,567	220,508	73.9	77.0	83.4	2,213,351	2,422,405	2,532,427	2,858,066	2,843,222
45	Tennessee	165,165	180,168	203,768	235,482	209,755	217,910	71.3	76.9	82.3	2,076,273	2,379,734	2,583,607	2,858,517	2,816,275
46	Alabama	171,579	190,698	216,188	256,409	232,755	222,167	81.1	85.4	93.3	2,471,589	2,818,111	3,449,824	3,648,657	2,635,382
47	Mississippi	185,997	220,025	262,519	285,231	234,822	204,166	74.0	83.5	90.2	1,999,807	2,426,416	2,957,498	3,024,492	1,998,796
	West South Central:														
48	Arkansas	98,291	127,929	174,397	203,168	175,726	173,773	53.9	64.4	80.5	1,117,733	1,588,921	2,236,908	2,373,257	1,865,763
49	Louisiana	72,173	94,360	129,629	145,070	122,996	98,657	58.1	73.0	86.4	721,882	1,110,518	1,630,715	1,596,078	1,189,359
50	Oklahoma	56,995	84,978	108,810	99,981	141,861	140,743	40.1	51.6	60.6	1,068,224	1,580,192	1,787,844	1,567,205	3,069,645
51	Texas	150,236	199,701	279,592	307,739	315,197	296,497	45.3	51.9	66.9	2,301,516	3,724,635	4,700,475	4,637,435	4,250,747
	Mountain:														
52	Montana	2,926	4,618	7,738	5,164	6,360	17,091	8.3	12.2	18.5	127,003	157,000	144,384	105,649	133,851
53	Idaho	2,882	2,838	6,546	4,514	4,856	7,361	7.2	6.8	15.0	25,940	23,715	45,427	26,736	31,844
54	Wyoming	1,551	2,143	3,899	3,357	4,546	5,866	12.3	16.4	26.0	44,868	68,206	119,953	104,442	158,919
55	Colorado	16,180	20,198	19,785	18,424	28,628	28,151	35.5	42.4	38.5	613,242	842,817	715,321	624,272	1,528,539
56	New Mexico	8,452	13,117	17,239	12,867	16,559	15,878	35.8	44.2	50.5	90,041	182,774	176,559	80,932	248,357
57	Arizona	1,010	1,122	5,220	4,880	3,008	1,929	9.7	8.5	28.3	30,689	31,692	34,910	30,419	27,884
58	Utah	3,839	3,389	4,422	3,680	3,393	3,497	15.9	12.9	17.4	29,746	22,550	22,197	15,464	14,403
59	Nevada	178	172	418	175	235	269	5.7	5.0	11.7	1,988	2,159	3,878	1,145	1,651
	Pacific:														
60	Washington	3,053	3,440	8,753	8,593	7,744	7,883	4.4	4.3	10.7	19,952	17,977	37,642	30,592	32,555
61	Oregon	3,742	5,081	11,634	12,360	11,909	11,022	6.3	8.0	18.8	25,310	34,456	67,879	54,043	63,206
62	California	3,622	3,331	6,263	4,103	6,369	4,400	2.6	2.4	4.7	59,656	62,097	88,694	59,716	80,449

[1]Total of corn harvested for grain and corn cut for silage. 14,502,932 acres of corn cut for fodder were excluded, as most of this acreage was probably duplicated in the acreage of corn harvested for grain.

ACREAGE, 1919 TO 1949; AND VALUE, 1949: BY DIVISIONS AND STATES

"Egyptian corn," kafir, and milo maize not included]

Acreage—Continued																				Value, 1949 (dollars)			
1924	1919[1]	Percent increase or decrease (-)			Rank						Percent of cropland harvested			Percent harvested for grain							Total	Average per acre	Percent of total value of all crops	
		1944-1949	1939-1944	1934-1939	1949	1944	1939	1934	1929	1924	1949	1944	1939	1949	1944	1939	1934	1929	1924	1919[1]				
98,401,627	91,774,826	-9.7	6.1	-0.6	xxx	xxx	xxx	xxx	xxx	xxx	24.2	26.1	27.1	90.2	91.4	89.0	71.2	85.1	83.7	89.2	3,823,423,741	45.88	23.5	1
64,959,212	54,227,303	-5.3	20.7	0.4	1	1	1	1	1	1	28.7	29.6	27.9	89.4	89.7	85.0	54.6	80.5	78.3	93.4	3,100,976,139	51.98	39.1	2
30,963,871	36,098,855	-18.8	16.4	-2.9	2	2	2	2	2	2	23.5	27.3	32.4	93.6	96.5	96.5	97.1	95.7	96.7	99.3	681,897,501	30.05	12.2	3
2,478,544	1,448,668	-26.1	-0.8	28.5	3	3	3	3	3	3	2.7	3.8	4.6	61.3	67.9	61.2	43.6	73.1	61.5	88.4	40,550,101	37.95	1.5	4
201,166	239,302	-23.3	-1.3	-6.1	8	8	9	8	9	8	5.1	4.7	5.6	10.3	12.7	17.3	22.4	17.7	20.9	49.0	12,811,760	88.89	4.4	5
2,123,487	2,407,308	-11.7	6.2	-1.0	6	6	6	6	7	7	16.7	16.0	16.2	62.4	59.8	63.1	63.9	60.8	62.9	78.9	133,991,101	65.52	17.3	6
20,205,134	20,167,028	-1.3	14.7	-2.4	2	2	2	2	2	2	36.0	35.6	34.2	90.0	89.5	89.4	81.7	80.7	76.4	91.0	1,358,564,354	63.13	45.6	7
42,429,425	31,413,665	-7.0	25.5	2.4	1	1	1	1	1	1	26.9	29.1	26.9	90.8	92.0	84.2	36.5	81.5	80.3	96.4	1,595,608,924	44.39	41.1	8
10,597,156	12,393,068	-11.7	-14.4	-2.8	4	4	3	4	5	4	34.9	35.9	40.8	89.1	94.4	96.4	98.1	95.3	96.3	99.2	279,292,662	32.02	14.7	9
10,787,355	12,621,596	-12.8	-12.8	-7.0	3	3	4	3	4	3	38.9	42.2	45.2	96.0	98.0	98.1	99.4	96.3	96.5	99.3	282,408,949	32.23	21.3	10
9,579,360	11,084,191	-34.9	-22.7	1.8	5	5	5	5	3	5	10.6	15.7	20.9	97.0	97.3	94.4	93.0	95.6	97.3	99.4	120,195,890	23.07	5.1	11
2,300,617	1,179,551	-27.6	5.4	27.7	7	7	7	7	6	6	3.9	5.8	6.8	63.0	69.4	63.1	42.2	75.6	63.1	93.0	34,878,507	36.20	3.3	12
177,927	269,117	-8.4	-41.0	34.5	9	9	8	9	8	9	0.7	0.8	1.5	46.3	50.6	49.0	53.0	42.0	40.2	68.2	5,671,594	54.06	0.3	13
11,329	17,652	10.4	-43.1	33.2	45	46	45	46	45	46	1.2	0.7	1.5	11.9	19.8	29.1	26.7	12.8	12.3	39.5	950,484	88.21	1.0	14
12,998	20,324	-20.2	-9.5	-8.9	46	45	46	44	46	45	3.6	3.0	3.9	12.6	23.3	21.8	25.8	18.4	21.8	51.3	998,495	95.83	5.4	15
79,495	71,058	-16.6	-4.6	-13.8	36	36	38	36	38	36	6.3	5.6	6.6	3.8	5.4	10.9	16.7	9.4	10.1	29.8	4,906,133	91.28	11.4	16
39,454	52,950	-31.5	8.3	9.7	40	39	41	40	40	42	8.0	7.5	8.8	15.3	13.7	18.9	23.2	21.3	24.0	54.7	2,560,449	85.53	4.0	17
8,077	9,881	-28.9	15.9	2.6	47	47	47	47	47	47	15.4	14.0	15.3	13.3	10.8	18.7	31.5	22.9	34.8	74.1	499,253	81.32	7.0	18
49,813	67,437	-31.4	11.5	-15.7	38	38	40	39	39	40	10.7	11.1	12.0	14.6	17.6	19.3	27.2	25.8	35.0	63.0	2,896,946	87.46	4.7	19
652,716	649,639	-9.6	0.9	-2.1	26	27	28	27	28	27	10.8	10.0	10.4	26.1	19.9	27.4	24.0	19.8	25.5	49.3	39,096,670	62.70	11.3	20
190,549	251,590	-21.9	17.1	-5.5	31	31	32	31	32	33	20.5	22.4	22.5	66.4	65.5	70.6	82.2	77.1	82.9	92.8	9,428,032	58.93	9.5	21
1,280,222	1,506,079	-11.2	7.5	0.2	20	22	24	25	23	25	22.4	21.5	21.7	79.8	78.4	80.6	82.4	77.2	78.9	89.4	85,466,399	67.74	25.9	22
3,362,926	3,787,821	-4.3	7.7	1.1	8	9	10	10	10	11	33.6	33.3	34.3	94.0	94.9	94.5	93.9	83.8	80.1	94.1	223,893,542	64.80	41.5	23
4,361,021	4,691,500	1.7	12.9	-0.7	5	6	8	8	9	8	42.1	41.7	41.5	96.5	96.9	96.7	94.8	87.1	82.5	95.0	278,546,361	60.12	51.9	24
8,778,334	8,229,453	-0.3	17.4	-0.2	2	2	2	2	3	2	44.7	45.0	42.6	96.7	96.3	96.5	88.3	90.7	88.6	96.1	594,036,592	65.19	55.8	25
1,560,789	1,617,409	-10.1	13.6	-1.4	18	18	22	21	24	21	20.5	20.9	19.9	79.6	78.8	79.7	64.9	48.2	50.1	78.5	96,661,030	60.45	25.2	26
2,142,064	1,840,845	-0.1	20.1	-16.5	10	13	18	15	18	16	26.4	25.3	22.6	56.9	53.7	50.5	37.6	36.9	27.0	62.5	165,426,829	60.76	36.1	27
4,594,745	2,663,513	-0.2	30.5	-7.0	4	4	5	4	7	7	29.2	31.1	23.5	83.8	78.0	78.2	37.6	65.7	57.8	89.4	284,039,672	49.29	40.8	28
10,906,696	9,305,378	2.9	17.8	-0.3	1	1	1	1	1	1	50.2	51.0	46.5	95.9	96.7	95.4	63.9	87.7	80.3	96.8	668,359,560	59.10	65.5	29
6,054,554	5,698,271	-16.4	10.3	-12.9	7	5	7	3	5	4	31.7	36.1	34.1	96.2	98.5	97.0	31.4	86.9	90.5	97.7	165,354,826	42.48	36.4	30
1,320,202	240,271	-5.8	15.9	-19.3	21	23	25	24	26	24	5.8	6.0	6.9	43.5	42.6	32.3	1.2	13.7	19.2	79.7	25,651,853	21.88	6.4	31
4,815,162	2,809,736	4.6	43.0	19.9	6	7	13	18	6	6	22.9	23.2	21.8	81.2	90.1	73.2	22.8	68.6	71.9	98.1	99,142,604	24.69	34.2	32
8,717,542	6,752,975	-14.4	37.2	39.6	3	3	3	6	2	3	38.1	44.1	36.4	97.4	97.6	80.2	22.1	90.3	91.5	99.2	275,496,074	37.09	52.2	33
6,020,524	3,943,521	-31.7	26.6	-9.4	12	10	12	12	4	5	11.0	15.2	15.4	94.2	97.1	76.4	5.7	85.0	90.8	93.2	77,564,335	32.75	15.7	34
136,214	173,556	-7.5	3.0	-0.9	32	34	34	32	35	35	33.7	34.0	36.4	95.1	97.9	98.0	98.0	97.2	97.8	98.3	6,109,197	46.62	31.0	35
515,538	634,911	-12.1	2.6	1.7	29	29	29	30	29	29	28.8	28.7	30.4	89.2	90.0	93.4	93.9	92.9	93.3	97.5	25,125,391	56.99	26.0	36
279	515	-44.4	-22.0	-20.9	49	49	49	49	49	49	41.4	22.8	25.0	23.6	16.2	14.6	22.1	20.5	46.6	71.8	7,765	70.59	1.7	37
1,435,149	1,850,458	-21.8	-8.9	-5.9	24	24	23	23	21	22	28.6	30.8	34.7	91.0	93.3	95.3	96.0	93.1	93.1	97.5	51,282,514	54.03	21.4	38
438,286	592,078	-28.3	-22.8	-18.7	30	30	30	29	30	30	19.6	22.3	27.5	92.0	95.2	96.2	97.2	94.4	92.0	96.0	14,878,125	62.43	26.7	39
2,009,048	2,315,848	-7.4	-7.4	1.2	15	17	16	16	17	18	36.5	37.1	40.1	96.3	98.2	98.0	98.7	95.3	96.1	99.8	80,692,819	38.28	13.4	40
1,599,397	1,756,001	-10.0	-14.8	-0.2	19	21	20	19	22	20	34.1	36.2	40.8	95.8	98.6	98.3	99.2	96.2	96.7	99.9	33,042,487	24.47	13.4	41
3,871,084	4,276,157	-8.5	-23.2	-3.8	9	11	6	7	11	9	41.9	41.6	48.1	84.9	94.1	96.5	99.0	96.4	98.0	99.8	57,808,616	19.42	17.6	42
592,161	793,544	-20.8	-5.2	-1.8	28	28	27	26	27	28	30.6	36.9	41.9	60.4	77.3	89.7	95.5	94.6	98.1	99.6	10,345,748	19.57	3.4	43
2,898,307	3,284,083	-8.6	-4.3	-11.4	14	15	15	14	13	13	43.8	45.5	48.0	97.3	98.0	97.9	99.3	93.0	94.9	98.9	95,710,195	43.24	26.6	44
2,984,027	3,331,649	-12.8	-7.9	-9.6	16	16	14	13	14	12	37.2	40.7	42.0	96.2	97.5	97.4	99.2	95.6	96.3	99.1	79,318,111	38.20	24.0	45
2,788,773	3,339,715	-12.3	-18.3	-5.5	11	12	9	9	15	14	43.1	45.7	48.5	93.0	97.7	98.3	99.5	98.3	98.8	99.8	58,656,101	23.73	21.3	46
2,116,248	2,666,149	-17.6	-18.0	-2.2	17	14	11	11	16	17	32.6	37.5	42.5	98.2	99.1	98.5	99.7	99.0	96.2	99.7	48,724,542	24.36	13.5	47
1,990,762	2,298,088	-29.7	-29.0	-5.7	22	19	17	17	19	19	18.8	26.5	33.8	97.3	96.7	97.7	85.9	94.2	96.4	99.7	27,612,982	24.70	7.2	48
1,172,382	1,508,908	-35.0	-31.9	2.2	25	25	21	20	25	26	22.9	31.8	40.2	95.7	97.6	98.3	99.3	98.3	95.5	99.7	18,223,463	25.24	7.7	49
2,729,635	2,497,623	-32.4	-11.6	14.1	23	20	19	22	12	15	9.0	11.2	14.0	97.0	97.0	96.1	86.3	94.9	97.7	99.0	22,912,308	21.45	6.6	50
3,686,581	4,779,572	-38.2	-20.8	1.4	13	8	4	5	8	10	8.2	13.6	18.0	97.2	97.7	92.0	96.6	95.9	98.1	99.4	51,447,137	22.35	3.7	51
398,420	20,634	-19.1	8.7	36.7	33	33	33	33	34	31	1.7	2.1	2.5	5.2	16.1	33.7	12.5	16.5	20.1	90.7	2,881,863	22.69	1.6	52
63,324	31,804	9.4	-47.8	69.9	42	42	39	43	42	38	0.7	0.7	1.5	50.5	53.2	73.3	68.9	61.9	57.7	73.2	2,074,025	79.95	1.0	53
179,523	39,774	-34.2	-43.1	14.9	37	35	35	34	33	34	2.4	3.7	7.8	25.2	43.9	46.6	37.4	47.8	46.1	97.0	1,192,204	26.57	2.0	54
1,396,019	808,763	-27.2	17.8	14.6	27	26	26	28	20	23	8.9	14.0	15.0	77.1	79.7	67.3	39.7	82.6	76.1	93.1	22,438,181	36.59	8.3	55
215,811	230,708	-50.7	3.5	118.2	34	32	31	35	31	32	4.7	9.3	11.2	81.0	84.5	80.3	86.5	87.2	76.6	98.5	2,826,078	31.39	3.1	56
30,693	29,404	-3.2	-9.2	14.8	39	41	43	42	43	43	3.5	4.9	6.6	82.5	75.7	70.1	75.8	62.8	55.2	75.3	982,894	32.03	0.6	57
15,102	17,738	31.9	1.6	43.5	41	43	44	45	44	44	2.3	1.8	2.3	14.6	20.3	41.5	34.5	50.6	48.3	78.1	2,326,739	78.22	3.3	58
1,725	726	-7.9	-44.3	238.7	48	48	48	48	48	48	0.5	0.4	0.9	15.8	42.8	50.7	60.7	69.0	33.3	75.3	156,523	78.73	1.1	59
40,383	57,339	11.0	-52.2	23.0	44	44	42	41	41	41	0.5	0.4	1.1	44.0	41.6	39.2	39.8	30.5	39.1	60.7	1,480,813	74.22	0.5	60
58,131	65,517	-26.5	-49.2	25.6	43	40	37	38	37	39	0.8	1.1	2.4	43.9	34.4	49.4	47.8	39.5	34.2	48.8	1,541,971	60.92	0.7	61
79,413	146,261	-3.9	-30.0	48.5	35	37	36	37	36	37	0.7	0.8	1.4	48.1	62.3	53.0	64.4	48.8	45.1	79.8	2,648,810	44.40	0.2	62

Table 7.—CORN—FARMS REPORTING CORN FOR ALL PURPOSES BY ACRES HARVESTED, 1949 AND 1939; AND FARMS REPORTING CORN FOR GRAIN BY ACRES HARVESTED, 1949; BY DIVISIONS AND STATES

[Sweet corn, popcorn, "Egyptian corn," kafir, and milo maize not included. Total farms reporting in tables 6 and 8. All 1949 data are based on reports for only a sample of farms. See text]

	Region, division, and State	Farms reporting corn for all purposes, by acres harvested								
		1949							1939	
		Under 5 acres	5 to 10 acres	11 to 15 acres	16 to 24 acres	25 to 49 acres	50 to 99 acres	100 acres and over	Under 5 acres	5 to 9 acres
1	**United States**	620,427	979,930	435,047	383,714	499,404	354,388	141,327	792,499	1,008,277
2	The North	164,317	278,651	160,299	198,485	338,909	310,367	128,018	263,801	316,660
3	The South	441,286	688,704	270,103	180,505	154,823	41,127	11,172	489,899	673,495
4	The West	14,824	12,575	4,645	4,724	5,672	2,894	2,137	38,799	19,122
	Geographic Divisions:									
5	New England	8,033	7,086	1,990	1,145	667	95	9	19,095	8,331
6	Middle Atlantic	50,034	62,023	26,528	22,570	15,258	2,691	363	81,641	71,633
7	East North Central	72,830	136,210	83,468	104,170	150,412	99,742	36,091	109,436	156,031
8	West North Central	33,420	73,332	48,313	70,600	172,572	207,839	91,555	53,629	80,665
9	South Atlantic	204,707	279,213	97,589	65,308	57,325	16,049	4,806	198,042	251,248
10	East South Central	152,276	262,591	116,642	74,478	59,160	14,256	3,814	180,402	241,869
11	West South Central	84,303	146,900	55,872	40,719	38,338	10,822	2,552	111,455	180,378
12	Mountain	10,168	9,188	3,824	4,056	5,165	2,732	2,041	23,026	13,310
13	Pacific	4,656	3,387	821	668	507	162	96	15,773	5,812
	New England:									
14	Maine	1,629	677	80	49	4	1	5	4,665	738
15	New Hampshire	801	654	134	78	60	4	.....	2,175	665
16	Vermont	1,957	2,727	757	410	234	32	.....	4,870	3,254
17	Massachusetts	1,692	1,357	439	272	118	32	2	3,395	1,653
18	Rhode Island	136	182	76	76	41	6	1	427	209
19	Connecticut	1,818	1,489	504	260	210	20	1	3,563	1,812
	Middle Atlantic:									
20	New York	18,547	23,922	9,887	6,577	3,659	587	61	38,153	29,610
21	New Jersey	2,665	2,902	1,320	1,554	1,554	412	78	3,803	3,180
22	Pennsylvania	28,822	35,199	15,321	14,439	10,045	1,692	224	39,685	38,843
	East North Central:									
23	Ohio	24,642	34,781	18,514	24,538	33,299	13,881	2,689	32,246	39,893
24	Indiana	9,866	20,042	13,158	20,139	34,407	24,047	7,180	13,610	20,100
25	Illinois	7,716	13,294	9,071	15,396	40,393	51,086	24,921	10,234	14,146
26	Michigan	17,975	33,371	16,114	16,177	14,732	3,721	472	29,640	41,749
27	Wisconsin	12,631	34,722	26,611	27,920	27,581	7,007	829	23,706	40,143
	West North Central:									
28	Minnesota	6,722	14,962	11,538	17,971	39,550	35,635	10,333	14,051	18,851
29	Iowa	4,307	7,186	5,950	12,542	48,767	76,998	27,845	6,227	7,556
30	Missouri	16,696	33,101	17,554	20,096	32,003	17,458	5,187	23,764	35,979
31	North Dakota	501	4,487	3,294	4,682	8,962	5,822	2,284	2,114	6,327
32	South Dakota	375	1,301	1,247	2,640	9,613	20,795	14,549	647	1,643
33	Nebraska	1,222	2,449	1,668	3,241	14,333	38,407	27,681	1,853	2,463
34	Kansas	3,597	9,846	7,062	9,428	19,344	12,724	3,676	4,973	7,846
	South Atlantic:									
35	Delaware	582	1,230	873	1,106	1,352	413	112	813	1,197
36	Maryland	5,329	7,048	3,432	3,876	4,252	1,305	275	6,483	6,870
37	District of Columbia	(*)	(*)	(*)	(*)	(*)	(*)	(*)	6	.....
38	Virginia	41,646	42,560	10,212	6,306	4,588	1,338	403	44,108	46,962
39	West Virginia	36,057	13,141	1,406	752	578	176	42	42,693	24,498
40	North Carolina	73,008	106,082	31,430	16,701	8,522	1,566	349	63,401	92,386
41	South Carolina	24,562	53,302	18,159	10,180	7,014	1,909	694	20,714	40,379
42	Georgia	19,760	50,723	29,058	22,962	26,595	7,410	2,258	13,885	33,845
43	Florida	3,763	5,127	3,019	3,425	4,424	1,932	673	5,939	5,111
	East South Central:									
44	Kentucky	43,853	55,426	22,385	16,510	16,890	5,150	1,264	53,481	58,654
45	Tennessee	39,153	61,339	26,714	18,343	14,704	3,504	770	43,994	54,750
46	Alabama	25,644	63,130	35,528	23,659	18,626	4,015	991	22,914	46,068
47	Mississippi	43,626	82,696	32,015	15,966	8,940	1,587	789	60,013	82,397
	West South Central:									
48	Arkansas	26,809	42,098	13,577	7,912	6,342	1,587	593	38,063	50,568
49	Louisiana	20,738	33,232	9,634	4,792	2,784	732	331	22,846	43,219
50	Oklahoma	7,913	17,972	9,044	8,076	9,664	3,213	615	15,328	23,072
51	Texas	28,843	53,598	23,617	19,939	19,548	5,290	1,013	35,218	63,519
	Mountain:									
52	Montana	200	492	320	395	713	560	347	1,454	1,472
53	Idaho	936	1,187	336	269	121	25	2	3,185	1,845
54	Wyoming	110	362	239	221	420	120	68	548	545
55	Colorado	2,029	3,126	2,079	2,443	3,303	1,824	1,489	3,764	3,304
56	New Mexico	4,495	2,032	505	447	382	154	105	8,345	3,633
57	Arizona	559	264	46	68	78	20	26	2,715	1,395
58	Utah	1,774	1,685	274	206	126	26	3	2,811	1,013
59	Nevada	65	40	25	7	22	3	1	204	103
	Pacific:									
60	Washington	1,690	958	221	112	72	43	2	6,179	1,659
61	Oregon	1,795	1,268	261	242	113	11	2	6,774	2,791
62	California	1,171	1,161	339	314	322	108	92	2,820	1,362

*Not available.

Table 7.—CORN—FARMS REPORTING CORN FOR ALL PURPOSES BY ACRES HARVESTED, 1949 AND 1939; AND FARMS REPORTING CORN FOR GRAIN BY ACRES HARVESTED, 1949; BY DIVISIONS AND STATES—Continued

[Sweet corn (except for silage primarily), popcorn, "Egyptian corn," kafir, and milo maize not included. Total farms reporting in tables 6 and 8. All 1949 data are based on reports for only a sample of farms. See text.]

	Region, division, and State	Farms reporting corn for all purposes, by acres harvested—Continued					Farms reporting corn for grain, by acres harvested, 1949				
		1939—Continued									
		10 to 14 acres	15 to 24 acres	25 to 44 acres	45 to 99 acres	100 acres and over	Under 11 acres	11 to 24 acres	25 to 49 acres	50 to 99 acres	100 acres and over
1	**United States**	804,792	810,233	582,343	375,366	81,749	1,574,866	753,169	441,298	317,559	125,171
2	The North	262,510	333,616	351,630	306,734	65,104	433,812	305,015	297,636	282,223	114,855
3	The South	531,545	467,350	223,725	64,291	13,982	1,123,791	443,219	140,783	33,718	8,879
4	The West	10,737	9,267	6,988	4,341	2,663	17,263	4,935	2,879	1,618	1,437
	Geographic Divisions:										
5	New England	3,373	1,829	604	115	13	4,650	158	43	4	5
6	Middle Atlantic	40,539	30,050	11,475	1,883	178	97,279	29,213	7,804	1,403	169
7	East North Central	133,766	162,482	135,378	93,827	19,328	225,047	160,948	129,888	90,219	33,307
8	West North Central	84,832	139,255	204,173	210,909	45,585	106,836	114,696	159,901	190,597	81,374
9	South Atlantic	173,286	148,166	78,256	24,585	4,968	484,117	159,430	48,201	10,943	3,035
10	East South Central	201,093	173,449	74,320	18,139	4,036	413,734	189,420	55,308	12,475	3,414
11	West South Central	157,166	145,735	71,149	21,567	4,978	225,940	94,369	37,274	10,300	2,430
12	Mountain	8,353	7,767	6,236	4,045	2,530	13,248	4,415	2,680	1,556	1,365
13	Pacific	2,384	1,500	752	296	133	4,015	520	199	62	72
	New England:										
14	Maine	153	63	26	5	2	551	.....	1	1	5
15	New Hampshire	212	107	34	5	1	503	10	.....	1	.....
16	Vermont	1,329	729	193	25	2	649	13	6	.....	.....
17	Massachusetts	714	380	158	34	7	1,311	60	18	1	.....
18	Rhode Island	124	107	41	11	.....	143	6	.....	.....	.....
19	Connecticut	841	443	152	35	1	1,493	69	18	1	.....
	Middle Atlantic:										
20	New York	14,240	7,966	2,103	348	38	26,282	2,625	516	85	15
21	New Jersey	2,402	2,506	1,498	337	37	5,743	2,222	867	215	32
22	Pennsylvania	23,897	19,578	7,874	1,198	103	65,254	24,366	6,421	1,103	122
	East North Central:										
23	Ohio	31,486	39,802	29,403	12,252	1,404	61,834	42,297	31,208	12,681	2,331
24	Indiana	22,417	35,254	33,326	21,140	3,705	30,219	33,977	33,970	22,957	6,685
25	Illinois	16,227	30,684	44,703	54,222	13,791	21,205	26,256	40,348	49,123	23,616
26	Michigan	29,210	23,282	9,590	2,007	164	53,558	27,635	10,408	2,363	300
27	Wisconsin	34,426	33,460	18,356	4,206	264	58,231	30,783	13,954	3,095	375
	West North Central:										
28	Minnesota	19,710	30,583	39,103	27,262	3,472	24,934	28,720	32,631	29,016	8,362
29	Iowa	9,169	25,273	57,395	76,569	14,001	11,623	20,785	50,270	74,164	25,652
30	Missouri	31,776	40,318	35,400	18,825	3,451	49,012	37,001	31,514	16,630	4,801
31	North Dakota	8,415	10,842	9,154	4,696	1,043	2,996	3,891	4,002	2,499	883
32	South Dakota	2,928	7,044	15,374	19,957	5,107	1,746	3,429	8,910	18,394	11,287
33	Nebraska	3,164	8,024	24,443	46,466	15,366	3,469	4,855	14,342	38,066	26,938
34	Kansas	9,670	17,171	23,304	17,134	3,145	13,056	16,015	18,232	11,828	3,451
	South Atlantic:										
35	Delaware	1,480	2,184	1,486	339	24	1,787	1,974	1,233	372	111
36	Maryland	5,756	6,949	4,762	1,201	95	12,767	7,203	3,503	1,103	210
37	District of Columbia	1	2	.....	1	1	(*)	(*)	(*)	(*)	(*)
38	Virginia	25,231	16,419	6,173	1,604	274	83,495	15,957	3,769	944	266
39	West Virginia	6,631	2,799	875	233	31	48,068	2,013	438	120	29
40	North Carolina	52,811	32,704	10,373	2,002	351	177,931	46,368	7,778	1,379	295
41	South Carolina	30,567	23,461	10,965	3,224	859	76,521	27,923	6,830	1,615	570
42	Georgia	45,560	55,894	37,392	13,209	2,801	73,641	52,094	21,812	4,775	1,371
43	Florida	5,249	7,754	6,230	2,772	532	9,907	5,898	2,838	635	183
	East South Central:										
44	Kentucky	40,490	36,737	16,231	4,456	784	97,976	38,495	16,329	4,891	1,193
45	Tennessee	43,198	39,099	17,355	4,649	723	99,536	44,563	13,971	3,146	680
46	Alabama	56,273	56,635	26,897	6,068	1,333	90,458	58,720	16,224	2,956	821
47	Mississippi	61,132	40,978	13,837	2,966	1,196	125,764	47,642	8,784	1,482	720
	West South Central:										
48	Arkansas	39,153	30,391	11,437	3,462	1,323	68,035	21,062	6,128	1,502	559
49	Louisiana	33,024	20,932	6,757	1,949	902	52,532	13,976	2,622	657	308
50	Oklahoma	22,952	26,786	15,550	4,510	612	25,327	16,660	9,461	3,087	589
51	Texas	62,037	67,626	37,405	11,646	2,141	80,046	42,671	19,063	5,054	974
	Mountain:										
52	Montana	1,398	1,563	1,230	504	117	195	117	70	9	1
53	Idaho	832	464	179	37	4	1,366	280	47	17	1
54	Wyoming	503	727	807	541	228	217	222	97	13	7
55	Colorado	2,572	2,793	2,839	2,504	2,009	4,424	2,892	2,109	1,398	1,250
56	New Mexico	2,063	1,643	1,000	395	160	5,726	802	313	106	85
57	Arizona	596	360	106	42	6	585	51	19	11	21
58	Utah	347	178	57	14	2	690	51	20	2	.....
59	Nevada	42	39	18	8	4	45	.....	5	.....	.....
	Pacific:										
60	Washington	515	279	97	24	.....	1,363	170	21	21	1
61	Oregon	1,150	618	230	62	9	1,666	191	43	10	.....
62	California	719	603	425	210	124	986	159	135	31	71

*Not available.

Table 8.—CORN UTILIZATION—FARMS REPORTING, ACREAGE, PRODUCTION,

[Average production per acre

	Region, division, and State	Corn harvested for grain													
		Farms reporting			Acreage						Production (bushels)			Value, 1949 (dollars)	
								Percent of total corn acreage							
		1949	1944	1939	1949	1944	1939	1949	1944	1939	1949	1944	1939	Total	Average per bushel
1	U.S.....	3,200,269	3,669,795	4,141,018	75,132,672	84,349,033	77,431,592	90.2	91.4	89.0	2,778,190,131	2,788,432,462	2,311,399,925	3,451,158,096	1.24
2	The North	1,427,921	1,548,012	1,658,312	53,241,231	56,401,703	44,276,019	89.4	89.7	85.0	2,270,572,674	2,284,687,777	1,781,791,353	2,799,605,780	1.23
3	The South	1,744,311	2,084,871	2,425,606	21,236,057	26,966,312	32,263,612	93.6	96.5	96.5	491,044,722	485,372,111	516,377,816	628,982,985	1.28
4	The West	28,037	36,912	57,100	655,384	981,018	891,961	61.3	67.9	61.2	16,572,735	18,372,574	13,230,756	22,569,331	1.36
	Geo. Divisions:														
5	New England....	4,754	7,507	12,194	14,850	23,846	32,846	10.3	12.7	17.3	703,033	934,450	1,349,283	1,102,102	1.57
6	Middle Atlantic	134,753	147,425	176,508	1,276,384	1,385,037	1,376,657	62.4	59.8	63.1	61,805,401	48,860,833	54,472,355	86,123,033	1.39
7	E.N. Central...	638,226	670,431	747,109	19,321,889	19,470,179	16,949,748	90.0	89.5	89.4	993,177,109	825,992,492	818,206,560	1,232,039,635	1.24
8	W.N. Central...	650,188	722,649	722,501	32,628,108	35,522,641	25,916,768	90.8	92.0	84.2	1,214,887,131	1,408,900,002	907,763,155	1,480,341,010	1.22
9	South Atlantic.	702,044	822,486	870,372	7,770,398	9,326,462	11,130,137	89.1	94.4	96.4	187,091,647	176,063,977	182,160,421	245,112,022	1.31
10	E.S. Central...	673,701	767,489	887,127	8,413,721	9,850,668	11,303,361	96.0	98.0	98.1	206,015,438	191,252,361	183,019,625	268,284,383	1.30
11	W.S. Central...	368,566	494,896	668,107	5,051,938	7,789,182	9,830,114	97.0	97.3	94.9	97,937,637	118,055,773	151,197,770	115,586,580	1.18
12	Mountain.....	23,216	32,320	44,686	606,782	923,025	796,732	63.0	69.4	63.1	14,487,746	16,399,791	10,177,389	19,337,878	1.33
13	Pacific.....	4,821	4,592	12,414	48,602	57,993	95,229	46.3	50.6	49.0	2,084,989	1,972,783	3,053,367	3,231,453	1.55
	New England:														
14	Maine.....	512	909	2,510	1,282	1,929	5,000	11.9	19.8	29.1	53,716	72,521	206,886	89,167	1.66
15	N.H.....	474	1,093	1,275	1,316	3,045	3,142	12.6	23.3	21.8	66,186	129,255	143,642	103,250	1.56
16	Vt.....	726	1,181	2,893	2,021	3,480	7,347	3.8	5.4	10.9	102,038	137,543	277,530	159,180	1.56
17	Mass.....	1,393	1,661	2,271	4,571	5,974	7,610	15.3	13.7	18.9	214,271	210,288	311,229	334,262	1.56
18	R.I.....	194	238	306	817	932	1,397	13.3	10.8	18.7	35,803	37,064	46,684	55,853	1.56
19	Conn.....	1,455	2,425	2,939	4,843	8,486	8,350	14.6	17.6	19.3	231,019	347,779	363,312	360,390	1.56
	Middle Atlantic:														
20	N.Y.....	29,021	26,407	45,081	163,045	136,983	187,613	26.1	19.9	27.4	7,703,216	4,865,106	6,859,795	10,537,863	1.37
21	N.J.....	9,051	11,923	12,098	106,177	134,177	123,637	66.4	65.5	70.6	4,592,239	4,364,216	4,475,692	6,492,320	1.41
22	Pa.....	96,681	109,095	119,329	1,007,162	1,113,877	1,065,407	79.8	78.4	80.6	49,509,946	39,631,511	43,136,868	69,092,850	1.40
	East North Central:														
23	Ohio.....	149,870	164,806	184,911	3,246,781	3,424,115	3,167,915	94.0	94.9	94.5	168,046,185	138,094,144	156,303,520	211,163,821	1.26
24	Ind.....	127,253	131,250	148,721	4,469,717	4,410,472	3,901,080	96.5	96.9	96.7	219,032,305	176,798,405	187,635,164	268,162,406	1.22
25	Ill.....	160,618	168,377	182,750	8,815,740	8,804,066	7,510,683	96.7	96.3	96.5	457,731,394	400,045,612	382,457,687	572,931,749	1.25
26	Mich.....	93,910	105,881	124,180	1,273,326	1,400,306	1,247,613	79.6	78.8	79.7	64,393,111	45,286,102	47,287,199	79,925,041	1.24
27	Wis.....	106,575	100,117	106,547	1,516,325	1,431,220	1,122,457	56.9	53.7	50.5	83,974,114	65,768,229	44,522,990	99,856,618	1.19
	West North Central:														
28	Minn.....	123,211	125,567	129,504	4,826,436	4,503,873	3,462,633	83.8	78.0	78.2	207,669,742	196,786,722	162,766,107	241,844,093	1.16
29	Iowa.....	181,847	188,818	194,823	10,847,806	10,630,682	8,899,701	95.9	96.7	95.4	503,589,858	551,491,950	469,786,611	639,077,892	1.27
30	Mo.....	138,083	162,263	185,438	3,743,435	4,586,275	4,096,205	96.2	98.5	97.0	129,968,135	153,666,887	124,058,341	158,275,652	1.22
31	N.Dak.....	14,138	16,014	15,900	510,032	530,188	346,600	43.5	42.6	32.3	11,465,677	14,460,725	6,630,344	12,558,035	1.10
32	S.Dak.....	43,660	51,396	41,020	3,261,955	3,457,716	1,964,554	81.2	90.1	73.2	76,149,324	118,581,194	40,755,611	86,045,551	1.13
33	Nebr.....	87,235	96,274	89,230	7,207,493	8,446,242	5,054,703	97.4	97.6	80.2	224,259,108	280,878,692	71,886,032	269,308,896	1.20
34	Kans.....	62,014	82,317	66,586	2,230,951	3,367,665	2,092,372	94.2	97.1	76.4	61,785,287	93,033,832	31,880,109	73,230,891	1.19
	South Atlantic:														
35	Del.....	5,506	6,978	7,498	124,638	138,613	134,850	95.1	97.9	98.0	4,159,065	3,520,994	3,597,583	5,759,623	1.38
36	Md.....	24,687	29,730	31,737	393,358	451,303	456,501	89.2	90.0	93.4	16,761,266	15,904,495	15,449,757	22,012,329	1.31
37	D.C.....	4	5	6	26	32	37	23.6	16.2	14.6	496	1,560	1,762	640	1.29
38	Va.....	103,368	124,622	139,930	864,120	1,131,299	1,268,929	91.0	93.3	95.3	33,150,002	29,541,151	33,600,920	44,895,919	1.35
39	W.Va.....	49,586	63,023	76,886	219,160	316,373	414,181	92.0	95.2	96.2	9,659,976	8,835,020	12,391,025	13,473,025	1.39
40	N.C.....	233,722	251,832	252,589	2,029,449	2,233,927	2,407,802	96.3	98.2	98.0	58,054,020	51,038,110	50,797,461	75,623,898	1.30
41	S.C.....	113,071	129,500	129,416	1,293,348	1,479,551	1,732,356	95.8	98.6	98.3	23,624,155	25,073,555	23,527,406	30,545,083	1.29
42	Ga.....	153,220	189,359	200,565	2,527,071	3,059,716	4,083,594	84.9	94.1	96.5	37,837,343	36,722,206	37,603,790	47,759,539	1.26
43	Fla.....	18,880	27,437	31,745	319,228	515,648	631,887	60.4	77.3	89.7	3,845,324	5,426,886	5,190,717	5,041,966	1.31
	East South Central:														
44	Ky.....	159,310	181,604	208,948	2,152,732	2,374,577	2,480,404	97.3	98.0	97.9	71,009,754	58,766,874	61,052,096	91,761,383	1.29
45	Tenn.....	161,427	178,079	202,271	1,997,690	2,320,303	2,517,279	96.2	97.5	97.4	56,099,664	51,978,657	54,904,608	75,427,313	1.34
46	Ala.....	169,251	189,336	214,889	2,299,479	2,752,026	3,391,886	93.0	97.7	98.3	40,972,309	41,875,549	31,028,109	53,848,906	1.31
47	Miss.....	183,713	218,470	261,019	1,963,820	2,403,762	2,913,792	98.2	99.1	98.5	37,933,711	38,631,281	36,034,812	47,246,781	1.25
	West South Central:														
48	Ark.....	96,575	124,185	170,106	1,087,737	1,536,056	2,185,622	97.3	96.7	97.7	21,626,026	25,297,754	33,762,323	26,772,401	1.24
49	La.....	70,261	92,537	127,988	690,809	1,083,714	1,603,317	95.7	97.6	98.3	13,030,057	15,021,209	22,444,412	17,074,706	1.31
50	Okla.....	55,500	82,788	104,816	1,035,989	1,532,262	1,718,811	97.0	97.0	96.1	19,204,157	25,991,749	25,341,206	22,092,833	1.15
51	Tex.....	146,230	195,386	265,197	2,237,403	3,637,150	4,322,364	97.2	97.7	92.0	44,077,397	51,745,061	69,649,829	49,646,640	1.13
	Mountain:														
52	Mont.....	417	1,321	3,593	6,622	25,278	48,642	5.2	16.1	33.7	157,643	512,750	861,232	226,104	1.43
53	Idaho.....	1,725	1,647	4,998	13,095	12,623	33,276	50.5	53.2	73.3	713,747	524,808	1,392,641	1,043,573	1.46
54	Wyo.....	587	1,185	2,208	11,295	29,925	55,937	25.2	43.9	46.6	249,252	455,269	711,398	324,708	1.30
55	Colo.....	11,789	15,060	12,347	472,895	671,312	481,516	77.1	79.7	67.3	11,616,645	12,283,775	4,682,852	14,945,254	1.29
56	N.Mex.....	7,245	11,591	14,893	72,898	154,412	141,696	81.0	84.5	80.3	1,212,860	2,231,685	1,967,780	1,820,534	1.50
57	Ariz.....	664	663	4,342	25,305	23,982	24,489	82.5	75.7	70.1	388,277	220,853	267,487	733,636	1.89
58	Utah.....	732	748	2,023	4,357	4,570	9,211	14.6	20.3	41.5	136,228	142,065	231,695	220,500	1.62
59	Nev.....	57	105	282	315	923	1,965	15.8	42.8	50.7	13,094	28,586	62,304	23,569	1.80
	Pacific:														
60	Wash.....	1,444	1,389	3,247	8,781	7,472	14,741	44.0	41.6	39.2	449,829	334,173	484,013	677,883	1.51
61	Oreg.....	1,917	1,959	6,379	11,112	11,855	33,515	43.9	34.4	49.4	484,349	430,219	1,061,576	758,585	1.57
62	Calif.....	1,460	1,244	2,788	28,709	38,666	46,973	48.1	62.3	53.0	1,150,811	1,208,391	1,507,778	1,794,985	1.56

[1] Corn cut for silage in California in 1949 included with dry forage. See text.

AND VALUE: BY DIVISIONS AND STATES: 1949, 1944, AND 1939

of corn for grain in table 10]

Corn cut for silage[1]									Corn hogged or grazed or cut for green or dry forage[1]					Sales from 1949 corn crop			
Farms reporting		Acreage		Production (tons)		Average per acre		Value, 1949 (dollars)	Farms reporting		Acreage		Value, 1949 (dollars)	Farms reporting	Bushels	Value of corn and other corn products sold (dollars)	
1949	1939	1949	1939	1949	1939	1949	1939		1949	1939	1949	1939					
424,779	422,558	4,336,562	4,440,397	38,006,618	32,533,463	8.76	7.33	257,201,871	307,617	412,130	3,866,811	5,117,637	115,063,774	816,846	862,339,674	1,016,210,062	1
393,362	392,840	3,962,907	4,057,570	34,644,899	29,933,423	8.74	7.38	226,971,807	194,426	284,943	2,370,056	3,774,066	74,398,552	531,910	787,509,416	927,241,870	2
19,679	16,843	213,708	209,203	1,937,557	1,575,818	9.07	7.53	18,901,039	100,889	98,106	1,243,651	952,312	34,013,477	274,959	66,751,441	77,814,445	3
[1]11,738	12,875	[1]159,947	173,624	[1]1,424,162	1,024,222	8.90	5.90	11,329,025	12,302	29,081	253,104	391,259	6,651,745	9,977	8,078,817	11,153,747	4
13,931	17,258	123,601	135,752	1,218,342	1,403,883	9.86	10.34	11,416,448	1,776	7,672	5,685	21,734	293,210	580	63,652	132,294	5
75,748	80,812	726,404	706,444	6,527,807	6,270,295	8.99	8.88	45,990,496	10,556	27,155	42,369	96,997	1,877,572	21,869	9,761,470	12,454,905	6
183,081	179,862	1,718,979	1,613,430	16,449,289	13,585,270	9.57	8.42	103,989,019	58,562	59,482	423,524	393,804	22,535,700	224,304	358,817,925	423,018,000	7
120,602	114,908	1,393,923	1,601,944	10,449,461	8,673,975	7.50	5.41	65,575,844	123,532	190,634	1,898,478	3,261,531	49,692,070	285,157	418,866,369	491,636,671	8
14,368	11,547	148,465	122,489	1,406,736	1,113,364	9.48	9.09	13,109,822	60,820	39,741	804,178	293,203	21,070,818	110,397	25,680,391	30,481,366	9
4,522	3,455	49,640	42,079	436,935	314,900	8.80	7.48	4,781,906	25,900	23,863	297,659	177,916	9,342,660	103,803	22,944,456	27,356,536	10
789	1,841	15,603	44,635	93,886	147,554	6.02	3.31	1,009,311	14,169	34,502	141,814	481,193	3,599,999	60,759	18,126,594	19,976,543	11
9,265	6,482	141,238	115,793	1,254,946	545,352	8.89	4.71	10,044,955	8,428	19,440	215,497	350,104	5,495,674	8,437	6,946,029	9,383,866	12
2,473	6,393	18,709	57,831	169,216	478,870	9.04	8.28	1,284,070	3,874	9,641	37,607	41,155	1,156,071	1,540	1,132,788	1,769,881	13
1,749	1,875	8,808	8,206	91,533	90,021	10.39	10.97	830,273	291	1,931	685	3,963	31,044	172	13,317	30,887	14
1,252	1,446	8,609	9,200	91,532	105,144	10.63	11.43	869,557	204	849	494	2,081	25,688	45	2,919	8,311	15
5,350	6,769	50,168	54,399	513,088	540,897	10.23	9.94	4,669,103	463	1,909	1,557	5,827	77,850	93	4,320	15,491	16
2,450	3,077	23,787	26,900	218,472	269,807	9.18	10.03	2,141,029	420	1,681	1,577	5,859	85,158	121	16,947	30,743	17
362	509	4,924	5,226	42,350	42,648	8.60	8.16	423,500	77	238	398	832	19,900	29	5,463	8,500	18
2,768	3,582	27,305	31,821	261,367	355,366	9.57	11.17	2,482,986	321	1,064	974	3,172	53,570	120	20,686	38,362	19
40,925	46,708	437,278	433,200	4,015,979	3,845,355	9.18	8.88	27,514,973	6,297	18,558	23,209	62,831	1,043,834	2,459	753,717	1,030,754	20
3,015	2,939	49,769	42,787	407,129	334,914	8.18	7.83	2,796,298	647	1,475	4,033	8,579	139,414	2,041	1,047,496	1,485,539	21
31,808	31,165	239,357	230,457	2,104,699	2,090,026	8.79	9.07	15,679,225	3,612	7,122	15,127	25,587	694,324	17,369	7,960,257	9,938,612	22
18,912	19,491	134,591	122,489	1,238,301	1,233,145	9.20	10.07	8,174,087	9,094	8,147	73,752	61,616	4,555,634	48,090	42,124,530	48,959,309	23
10,421	10,148	81,021	70,246	745,097	658,428	9.20	9.37	6,011,809	9,509	7,483	82,358	62,496	4,372,146	48,823	63,418,259	73,646,318	24
17,498	17,250	180,687	172,691	1,782,042	1,661,400	9.86	9.62	14,019,957	13,854	12,513	115,916	102,307	7,084,886	94,785	235,074,499	279,458,730	25
31,231	29,638	267,251	234,387	2,210,164	1,942,692	8.27	8.29	13,727,600	10,332	14,940	58,572	82,602	3,008,389	19,372	10,634,239	12,095,645	26
105,019	103,335	1,055,429	1,013,617	10,473,685	8,089,605	9.92	7.98	62,055,566	15,773	16,399	92,926	84,783	3,514,645	13,234	7,566,398	8,857,998	27
68,423	55,975	695,952	564,608	5,755,671	4,500,590	8.27	7.97	32,083,323	33,912	49,793	239,996	397,872	10,112,256	53,483	72,406,628	83,942,905	28
23,473	22,540	215,847	188,591	2,185,870	1,876,309	10.13	9.95	16,680,878	31,494	32,369	245,473	242,528	12,600,790	84,734	152,909,239	187,435,196	29
4,646	2,911	53,616	32,925	409,609	220,663	7.64	6.70	3,093,510	9,882	9,980	95,360	93,214	3,985,664	34,786	28,222,452	31,971,596	30
6,863	5,824	155,448	146,720	555,494	366,062	3.57	2.49	4,107,137	19,072	29,616	506,709	580,585	8,986,681	3,484	3,615,663	4,145,219	31
7,865	5,303	131,132	105,451	702,807	363,598	5.36	3.45	4,337,603	17,564	20,636	621,792	614,161	8,759,450	23,200	29,037,637	32,287,158	32
4,212	14,114	59,465	352,339	371,575	737,345	6.25	2.09	2,508,515	7,099	27,555	133,989	897,926	3,678,663	58,479	110,393,606	126,030,740	33
5,120	8,241	82,463	211,310	468,435	609,408	5.68	2.88	2,764,878	4,509	20,685	55,159	435,245	1,568,566	26,991	22,281,144	25,823,857	34
516	297	4,712	2,389	38,945	21,288	8.27	8.91	288,554	192	59	1,695	344	61,020	2,433	1,628,383	2,031,725	35
4,228	3,258	41,017	28,118	385,575	272,740	9.40	9.70	2,819,977	864	616	6,513	4,036	293,085	7,720	4,852,546	5,592,445	36
1	5	84	216	950	1,833	11.31	8.49	7,125	.....	1	.....	1	.....	.....	.....	.....	37
4,603	4,276	50,755	47,121	541,175	485,320	10.66	10.30	4,571,968	5,468	3,011	34,252	15,641	1,814,627	15,943	4,764,365	6,056,334	38
1,724	1,592	14,573	12,218	142,764	128,131	9.80	10.49	1,139,866	1,434	1,318	4,573	4,133	265,234	2,980	776,777	918,325	39
2,347	1,454	19,897	15,082	177,556	118,450	8.92	7.85	2,663,340	11,424	10,441	58,525	35,192	2,405,581	33,316	5,876,920	6,924,006	40
640	246	10,771	4,897	77,432	27,040	7.19	5.52	1,161,480	4,664	3,561	46,446	24,227	1,335,924	18,095	2,620,490	3,144,349	41
271	333	5,699	8,998	36,224	39,419	6.36	4.38	362,240	26,950	15,723	443,617	140,760	9,686,837	28,069	4,814,745	5,395,091	42
38	86	957	3,450	6,115	19,143	6.39	5.55	95,272	9,824	5,011	208,557	68,869	5,208,510	1,841	346,165	419,091	43
2,557	1,960	26,711	19,134	250,412	172,655	9.37	9.02	2,470,779	4,166	3,957	33,908	32,889	1,478,033	19,524	8,906,046	10,794,402	44
1,511	1,241	15,664	14,982	136,336	106,632	8.70	7.14	1,526,963	6,878	6,729	62,919	51,346	2,363,835	25,804	6,397,583	7,629,907	45
162	153	3,167	5,423	18,876	24,760	5.96	4.57	283,140	12,336	7,848	168,943	52,515	4,524,055	28,474	4,382,322	5,157,202	46
292	101	4,098	2,540	31,311	10,853	7.64	4.27	501,024	2,520	5,329	31,889	41,166	976,737	30,001	3,258,505	3,775,025	47
95	100	1,356	2,050	7,590	9,352	5.60	4.56	65,561	3,067	7,326	28,640	49,236	775,020	9,830	2,201,015	2,498,921	48
104	122	3,061	2,675	21,203	12,926	6.93	4.83	339,248	2,829	2,679	28,012	24,723	809,509	5,844	681,794	846,759	49
340	426	5,975	8,251	34,600	32,090	5.79	3.89	208,093	2,309	5,780	26,260	60,782	611,382	11,424	4,317,330	4,862,934	50
250	1,193	5,211	31,659	30,493	93,186	5.85	2.94	396,409	5,964	18,717	58,902	346,452	1,404,088	33,661	10,926,455	11,767,929	51
391	367	11,791	7,749	53,770	29,492	4.56	3.81	538,150	2,374	4,698	108,590	87,993	2,117,609	136	43,118	100,473	52
1,244	811	11,644	6,279	135,655	59,238	11.65	9.43	950,095	210	1,114	1,201	5,872	80,357	772	281,076	571,832	53
398	248	7,317	6,200	56,666	26,951	7.74	4.35	450,144	790	2,021	26,256	57,816	417,352	152	59,181	84,180	54
4,123	3,266	81,133	78,510	694,605	302,109	8.56	3.85	5,559,702	2,788	6,434	59,214	155,295	1,933,225	5,847	6,068,991	7,750,573	55
145	227	2,637	4,399	21,697	18,833	8.23	4.28	282,061	1,346	2,870	14,506	30,464	723,483	1,051	335,727	517,164	56
184	262	3,480	4,344	29,086	30,691	8.36	7.07	200,840	230	764	1,904	6,077	48,418	187	137,375	239,375	57
2,679	1,224	21,788	7,171	248,254	67,677	11.39	9.44	1,942,259	663	1,443	3,601	5,815	163,980	269	19,269	90,103	58
101	77	1,448	1,141	15,213	10,361	10.51	9.08	121,704	27	96	225	772	11,250	23	1,292	30,166	59
1,127	2,109	8,323	12,595	84,557	117,901	10.16	9.36	635,444	705	3,782	2,848	10,306	167,486	486	162,749	270,933	60
1,346	2,675	10,386	22,019	84,659	140,989	8.15	5.40	648,626	874	3,783	3,812	12,345	134,760	403	140,729	212,035	61
(1)	1,609	(1)	23,217	(1)	219,980	(1)	9.47	(1)	[1]2,295	2,076	[1]30,947	18,504	[1]853,825	651	829,310	1,286,913	62

Table 9.—CORN HARVESTED FOR GRAIN—FARMS REPORTING, 1899

	Region, division, and State	Farms reporting									Acreage		
		1949	1944	1939	1934	1929	1924	1919	1909	1899	1949	1944	1939
1	United States	3,200,269	3,669,795	4,141,018	4,055,986	4,148,791	4,195,922	4,936,692	4,813,175	4,697,498	75,132,672	84,349,033	77,431,592
2	The North	1,427,921	1,548,012	1,658,312	1,313,461	1,601,826	1,662,635	2,034,425	2,196,929	2,310,551	53,241,231	56,401,703	44,276,019
3	The South	1,744,311	2,084,871	2,425,606	2,698,782	2,486,625	2,474,547	2,827,688	2,571,566	2,359,534	21,236,057	26,966,312	32,263,612
4	The West	28,037	36,912	57,100	43,743	60,340	58,740	74,579	44,680	27,413	655,384	981,018	891,961
	Geographic Divisions:												
5	New England	4,754	7,507	12,194	18,651	12,000	17,522	45,610	67,712	80,109	14,850	23,846	32,846
6	Middle Atlantic	134,753	147,425	176,508	195,143	156,093	182,779	266,286	309,819	364,200	1,276,384	1,385,037	1,376,657
7	East North Central	638,226	670,431	747,109	763,249	647,013	660,796	886,094	940,681	985,387	19,321,889	19,470,179	16,949,748
8	West North Central	650,188	722,649	722,501	336,418	786,720	801,538	836,435	878,717	880,855	32,628,108	35,522,641	25,916,768
9	South Atlantic	702,044	822,486	870,372	986,422	886,379	936,905	1,070,408	974,833	890,291	7,770,398	9,326,462	11,130,137
10	East South Central	673,701	767,489	887,127	1,013,854	867,155	846,948	958,333	882,737	818,781	8,413,721	9,850,668	11,303,361
11	West South Central	368,566	494,896	668,107	698,506	733,091	690,694	798,947	713,996	650,462	5,051,938	7,789,182	9,830,114
12	Mountain	23,216	32,320	44,686	31,946	49,463	48,713	53,765	32,109	17,991	606,782	923,025	796,732
13	Pacific	4,821	4,592	12,414	11,797	10,877	10,027	20,814	12,571	9,422	48,602	57,993	95,229
	New England:												
14	Maine	512	909	2,510	2,225	810	935	4,214	9,801	12,965	1,282	1,929	5,000
15	New Hampshire	474	1,093	1,275	2,131	1,122	1,496	5,559	10,157	13,140	1,316	3,045	3,142
16	Vermont	726	1,181	2,893	5,391	2,425	3,510	8,888	13,761	20,577	2,021	3,480	7,347
17	Massachusetts	1,393	1,661	2,271	3,111	2,790	3,758	10,937	14,755	14,552	4,571	5,974	7,610
18	Rhode Island	194	238	306	617	610	953	2,211	2,898	2,652	817	932	1,397
19	Connecticut	1,455	2,425	2,939	5,176	4,243	6,870	13,801	16,340	16,223	4,843	8,486	8,350
	Middle Atlantic:												
20	New York	29,021	26,407	45,081	44,324	30,091	43,346	81,930	113,797	147,615	163,045	136,983	187,613
21	New Jersey	9,051	11,923	12,098	16,247	13,348	15,362	22,885	25,392	27,382	106,177	134,177	123,637
22	Pennsylvania	96,681	109,095	119,329	134,572	112,654	124,071	161,471	170,630	189,203	1,007,162	1,113,877	1,065,407
	East North Central:												
23	Ohio	149,870	164,806	184,911	200,996	171,005	173,874	225,568	233,102	244,500	3,246,781	3,424,115	3,167,915
24	Indiana	127,253	131,250	148,721	161,920	142,248	148,740	184,499	189,389	201,739	4,469,717	4,410,472	3,901,080
25	Illinois	160,618	168,377	182,750	181,929	180,919	187,508	208,777	226,954	245,984	8,815,740	8,804,066	7,510,683
26	Michigan	93,910	105,881	124,180	117,626	72,471	91,235	145,624	161,901	165,264	1,273,326	1,400,306	1,247,613
27	Wisconsin	106,575	100,117	106,547	100,778	80,370	59,439	121,626	129,335	127,900	1,516,325	1,431,220	1,122,457
	West North Central:												
28	Minnesota	123,211	125,567	129,504	75,650	101,944	97,417	121,511	113,061	107,677	4,826,436	4,503,873	3,462,633
29	Iowa	181,847	188,818	194,823	149,240	192,916	188,388	198,445	196,561	212,298	10,847,806	10,630,682	8,899,701
30	Missouri	138,083	162,263	185,438	69,345	192,019	204,760	227,045	241,192	259,420	3,743,435	4,586,275	4,096,205
31	North Dakota[1]	14,138	16,014	15,900	649	7,148	12,753	10,408	15,025	6,060	510,032	530,188	346,600
32	South Dakota[1]	43,660	51,396	41,020	11,608	57,414	58,190	54,602	49,277	34,621	3,261,955	3,457,716	1,964,554
33	Nebraska	87,235	96,274	89,230	22,865	113,938	112,639	111,970	113,214	108,783	7,207,493	8,446,242	5,054,703
34	Kansas	62,014	82,317	66,586	7,061	121,341	127,391	112,454	150,387	151,996	2,230,951	3,367,665	2,092,372
	South Atlantic:												
35	Delaware	5,506	6,978	7,498	8,776	8,405	8,814	9,550	9,923	9,285	124,638	138,613	134,850
36	Maryland	24,687	29,730	31,737	35,066	34,629	37,028	42,389	42,084	41,249	393,358	451,303	456,501
37	District of Columbia	4	5	6	11	19	20	73	68	80	26	32	37
38	Virginia	103,368	124,622	139,930	160,595	143,601	158,860	170,421	163,680	156,703	864,120	1,131,299	1,268,929
39	West Virginia	49,586	63,023	76,886	87,994	65,682	66,239	77,476	83,028	82,490	219,160	316,373	414,181
40	North Carolina	233,722	251,832	252,589	273,978	241,622	247,244	253,026	228,322	212,122	2,029,449	2,233,927	2,407,802
41	South Carolina	113,071	129,500	129,416	152,291	136,161	154,894	181,512	156,589	146,126	1,293,348	1,479,551	1,732,356
42	Georgia	153,220	189,359	200,565	231,247	223,783	228,664	294,987	253,410	208,320	2,527,071	3,059,716	4,083,594
43	Florida	18,880	27,437	31,745	36,464	32,477	35,142	40,974	37,729	33,916	319,228	515,648	631,887
	East South Central:												
44	Kentucky	159,310	181,604	208,948	238,346	196,145	215,404	236,372	216,224	210,427	2,152,732	2,374,577	2,480,404
45	Tennessee	161,427	178,079	202,271	234,760	206,090	213,714	230,015	211,119	206,592	1,997,690	2,320,303	2,517,270
46	Alabama	169,251	189,336	214,889	256,084	231,669	220,818	245,928	229,113	205,273	2,299,479	2,752,026	3,391,886
47	Mississippi	183,713	218,470	261,019	284,664	233,251	197,012	246,018	226,281	196,489	1,963,820	2,403,762	2,913,792
	West South Central:												
48	Arkansas	96,575	124,185	170,106	171,965	167,168	167,617	199,101	176,106	159,507	1,087,737	1,536,056	2,185,622
49	Louisiana	70,261	92,537	127,988	144,722	121,912	94,531	121,162	100,943	101,961	690,809	1,083,714	1,603,317
50	Oklahoma[2]	55,500	82,788	104,816	86,590	137,213	137,607	137,371	148,590	85,921	1,035,989	1,532,262	1,718,811
51	Texas	146,230	195,386	265,197	295,229	306,798	290,939	341,313	288,357	303,073	2,237,403	3,637,150	4,322,364
	Mountain:												
52	Montana	417	1,321	3,593	1,200	1,726	4,923	1,456	1,637	541	6,622	25,278	48,642
53	Idaho	1,725	1,647	4,998	3,306	3,297	4,642	3,525	1,351	817	13,095	12,623	33,276
54	Wyoming	587	1,185	2,208	1,408	2,629	3,089	1,835	1,065	225	11,295	29,925	55,937
55	Colorado	11,789	15,060	12,347	8,892	22,902	20,535	22,873	12,711	4,910	472,895	671,312	481,516
56	New Mexico	7,245	11,591	14,893	11,694	14,628	12,427	18,524	10,381	6,060	72,898	154,412	141,696
57	Arizona	664	663	4,342	4,033	2,172	868	2,074	2,266	1,677	25,305	23,982	24,489
58	Utah	732	748	2,023	1,288	1,954	2,132	3,331	2,533	3,608	4,357	4,570	9,211
59	Nevada	57	105	282	125	155	97	147	165	153	315	923	1,965
	Pacific:												
60	Washington	1,444	1,389	3,247	3,090	2,577	3,411	5,271	3,128	1,265	8,781	7,472	14,741
61	Oregon	1,917	1,959	6,379	6,947	5,755	4,936	7,272	3,715	2,821	11,112	11,855	33,515
62	California	1,460	1,244	2,788	1,760	2,545	1,680	8,271	5,728	5,336	28,709	38,666	46,973

[1]North Dakota and South Dakota admitted as States in 1889. Figures for 1879 obtained by consolidating data for the counties which then occupied the areas now known as North Dakota and South Dakota, respectively.

[2]Figures for 1899 include Indian Territory; those for 1889 are for Oklahoma Territory alone, no data being available for Indian Territory.

TO 1949; AND ACREAGE, 1879 TO 1949: BY DIVISIONS AND STATES

Acreage—Continued																
								Average acreage per farm reporting								
1934	1929	1924	1919	1909	1899	1889	1879	1949	1944	1939	1934	1929	1924	1919	1909	1899	
62,247,152	83,161,523	82,328,843	87,771,600	98,382,665	94,913,673	72,087,752	62,368,504	23.5	23.0	18.7	15.3	20.0	19.6	17.8	20.4	20.2	1
28,325,532	52,131,467	50,865,432	50,644,582	60,196,107	59,752,678	47,045,384	38,437,447	37.3	36.4	26.7	21.6	32.5	30.6	24.9	27.4	25.9	2
33,427,381	29,333,688	29,939,656	35,846,589	37,627,319	34,919,379	24,787,787	23,771,995	12.2	12.9	13.3	12.4	11.8	12.1	12.7	14.6	14.8	3
494,239	1,696,368	1,523,755	1,280,429	559,239	241,616	254,581	159,062	23.4	26.6	15.6	11.3	28.1	25.9	17.2	12.5	8.8	4
45,478	31,168	41,976	117,347	182,065	198,377	158,701	243,102	3.1	3.2	2.7	2.4	2.6	2.4	2.6	2.7	2.5	5
1,405,884	1,191,384	1,335,443	1,900,324	2,158,554	2,434,743	2,013,337	2,497,097	9.5	9.4	7.8	7.2	7.6	7.3	7.1	7.0	6.7	6
15,884,229	15,654,892	15,428,897	18,349,075	21,910,191	21,590,260	16,753,706	17,914,773	30.3	29.0	22.7	20.8	24.2	23.3	20.7	23.3	21.9	7
10,989,941	35,254,023	34,059,116	30,277,836	35,945,297	35,529,298	28,119,640	17,782,475	50.2	49.2	35.9	32.7	44.8	42.5	36.2	40.9	40.3	8
11,652,328	9,509,689	10,205,589	12,288,485	11,386,984	12,024,742	9,623,254	9,709,842	11.1	11.3	12.8	11.8	10.7	10.9	11.5	11.7	13.5	9
12,318,141	9,907,990	10,414,318	12,539,455	11,328,268	11,713,504	9,585,360	9,552,528	12.5	12.8	12.7	12.1	11.4	12.3	13.1	12.8	14.3	10
9,456,912	9,916,009	9,319,749	11,018,649	14,912,067	11,181,133	5,579,173	4,509,625	13.7	15.7	14.7	13.5	13.5	13.5	13.8	20.9	17.2	11
417,800	1,622,334	1,452,314	1,096,918	463,991	160,211	162,594	79,518	26.1	28.6	17.8	13.1	32.8	29.8	20.4	14.4	8.9	12
76,439	74,034	71,441	183,511	95,248	81,405	91,987	79,544	10.1	12.6	7.7	6.5	6.8	7.1	8.8	7.6	8.6	13
3,436	1,574	1,390	6,965	15,213	16,856	10,891	30,997	2.5	2.1	2.0	1.5	1.9	1.5	1.7	1.6	1.3	14
4,088	2,218	2,830	10,433	19,814	25,694	23,746	36,612	2.8	2.8	2.5	1.9	2.0	1.9	1.9	2.0	2.0	15
13,108	5,598	8,046	21,186	42,887	60,633	41,790	55,249	2.8	2.1	2.5	2.4	2.3	2.3	2.4	3.1	2.9	16
8,553	8,050	9,454	28,953	41,755	39,131	34,010	52,555	3.3	3.6	3.4	2.7	2.9	2.5	2.6	2.8	2.7	17
2,287	1,852	2,807	7,324	9,679	8,149	7,819	11,893	4.2	3.9	4.6	3.7	3.0	2.9	3.3	3.3	3.1	18
14,006	11,876	17,449	42,486	52,717	47,914	40,445	55,796	3.3	3.5	2.8	2.7	2.8	2.5	3.1	3.2	3.0	19
167,638	110,694	166,697	320,325	512,442	658,652	493,320	779,272	5.6	5.2	4.2	3.8	3.7	3.8	3.9	4.5	4.5	20
152,117	130,616	158,059	233,595	265,441	295,258	267,648	344,555	11.7	11.3	10.2	9.4	9.8	10.3	10.2	10.5	10.8	21
1,086,129	950,074	1,010,687	1,346,404	1,380,671	1,480,833	1,252,369	1,373,270	10.4	10.2	8.9	8.1	8.4	8.1	8.3	8.1	7.8	22
3,114,743	2,911,424	2,692,555	3,563,352	3,916,050	3,826,013	3,189,553	3,281,923	21.7	20.8	17.1	15.5	17.0	15.5	15.8	16.8	15.6	23
3,849,780	3,675,946	3,595,810	4,457,400	4,901,054	4,499,249	3,586,190	3,678,420	35.1	33.6	26.2	23.8	25.8	24.2	24.2	25.9	22.3	24
6,889,686	7,774,070	7,778,700	7,908,385	10,045,839	10,266,335	7,863,025	9,019,381	54.9	52.3	41.1	37.9	43.0	41.5	37.9	44.3	41.7	25
1,030,593	577,384	782,642	1,269,155	1,589,596	1,501,189	994,597	919,656	13.6	13.2	10.0	8.8	8.0	8.6	8.7	9.8	9.1	26
999,427	716,068	579,190	1,150,783	1,457,652	1,497,474	1,120,341	1,015,393	14.2	14.3	10.5	9.9	8.9	9.7	9.5	11.3	11.7	27
1,789,907	2,862,645	2,657,689	2,380,838	2,004,068	1,441,580	901,690	438,737	39.2	35.9	26.7	23.7	28.1	27.3	19.6	17.7	13.4	28
5,981,258	9,683,592	8,761,141	9,006,733	9,229,378	9,804,076	7,585,522	6,616,144	59.7	56.3	45.7	40.1	50.2	46.5	45.4	47.0	46.2	29
1,520,565	4,837,812	5,482,203	5,567,079	7,113,953	7,423,683	6,072,121	5,588,265	27.1	28.3	22.1	21.9	25.2	26.8	24.5	29.5	28.6	30
16,521	137,796	253,177	191,428	185,122	62,373	11,954	898	36.1	33.1	21.8	25.5	19.3	19.9	18.4	12.3	10.3	31
509,828	3,493,279	3,460,120	2,756,234	2,037,658	1,196,381	753,309	89,954	74.7	67.3	47.9	43.9	60.8	59.5	50.5	41.4	34.6	32
999,367	8,589,965	7,979,871	6,699,450	7,266,057	7,335,187	5,480,279	1,630,660	82.6	87.7	56.6	43.7	75.4	70.8	59.8	64.2	67.4	33
172,495	5,648,934	5,464,915	3,676,074	8,109,061	8,266,018	7,314,765	3,417,817	36.0	40.9	31.4	24.4	46.6	42.9	32.7	53.9	54.4	34
136,052	129,283	133,182	170,612	188,755	192,025	174,796	202,120	22.6	19.9	18.0	15.5	15.4	15.1	17.9	19.0	20.7	35
451,207	463,293	480,801	619,265	647,012	658,010	586,817	664,928	15.9	15.2	14.4	12.9	13.4	13.0	14.6	15.4	16.0	36
71	77	130	370	426	462	349	1,032	6.5	6.4	6.2	6.5	4.1	6.5	5.1	6.3	5.8	37
1,359,935	1,352,992	1,336,172	1,804,802	1,860,359	1,910,085	1,600,690	1,768,127	8.4	9.1	9.1	8.5	9.4	8.4	10.6	11.4	12.2	38
514,793	409,984	403,201	568,219	676,311	724,646	592,763	565,785	4.4	5.0	5.4	5.9	6.2	6.1	7.3	8.1	8.8	39
2,398,119	1,892,416	1,930,678	2,311,462	2,459,457	2,720,206	2,360,627	2,305,419	8.7	8.9	9.5	8.8	7.8	7.8	9.1	10.8	12.8	40
1,750,631	1,339,340	1,547,120	1,753,813	1,565,832	1,772,057	1,345,990	1,303,404	11.4	11.4	13.4	11.5	9.8	10.0	9.7	10.0	12.1	41
4,356,309	3,309,096	3,793,139	4,269,455	3,383,061	3,477,684	2,582,316	2,538,733	16.5	16.2	20.4	18.8	14.8	16.6	14.5	13.4	16.7	42
685,211	613,208	581,166	790,487	605,771	569,567	378,906	360,294	16.9	18.8	19.9	18.8	18.9	16.5	19.3	16.1	16.8	43
2,838,054	2,644,643	2,751,045	3,247,167	3,436,340	3,319,257	2,960,382	3,021,176	13.5	13.1	11.9	11.9	13.5	12.8	13.7	15.9	15.8	44
2,835,976	2,693,141	2,872,599	3,301,075	3,146,348	3,374,574	2,791,324	2,904,873	12.4	13.0	12.4	12.1	13.1	13.4	14.4	14.9	16.3	45
3,629,604	2,591,322	2,754,448	3,334,204	2,572,968	2,743,360	2,127,302	2,055,929	13.6	14.5	15.8	14.2	11.2	12.5	13.6	11.2	13.4	46
3,014,507	1,978,884	2,036,226	2,657,009	2,172,612	2,276,313	1,706,352	1,570,550	10.7	11.0	11.2	10.6	8.5	10.3	10.8	9.6	11.6	47
2,038,551	1,756,968	1,918,525	2,292,119	2,277,116	2,317,742	1,648,443	1,298,310	11.3	12.4	12.8	11.9	10.5	11.4	11.5	12.9	14.5	48
1,585,306	1,169,698	1,119,540	1,504,970	1,590,830	1,343,756	837,516	742,728	9.8	11.7	12.5	11.0	9.6	11.8	12.4	15.8	13.2	49
1,353,275	2,913,137	2,666,101	2,472,905	5,914,069	2,501,945	13,307	.....	18.7	18.5	16.4	15.6	21.2	19.4	18.0	39.8	29.1	50
4,479,780	4,076,206	3,615,583	4,748,655	5,130,052	5,017,690	3,079,907	2,468,587	15.3	18.6	16.3	15.2	13.3	12.4	13.9	17.8	16.6	51
13,206	22,059	80,120	18,717	9,514	3,301	1,019	197	15.9	19.1	13.5	11.0	12.8	16.3	12.9	5.8	6.1	52
18,421	19,711	36,551	23,277	9,194	4,582	1,362	569	7.6	7.7	6.7	5.6	6.0	7.9	6.6	6.8	5.6	53
39,027	75,997	82,732	38,575	9,268	1,976	1,977	.....	19.2	25.3	25.3	27.7	28.9	26.8	21.0	8.7	8.8	54
248,085	1,262,126	1,062,751	752,637	326,559	85,256	119,310	22,991	40.1	44.6	39.0	27.9	55.1	51.8	32.9	25.7	17.4	55
69,966	216,501	165,354	227,167	85,999	41,345	28,539	41,449	10.1	13.3	9.5	6.0	14.8	13.3	12.3	8.3	6.8	56
23,072	17,506	16,943	22,150	15,605	11,654	4,331	1,818	38.1	36.2	5.6	5.7	8.1	19.5	10.7	6.9	6.9	57
5,328	7,294	7,289	13,848	7,267	11,517	5,782	12,007	6.0	6.1	4.6	4.1	3.7	3.4	4.2	2.9	3.2	58
695	1,140	574	547	585	580	274	487	5.5	8.8	7.0	5.6	7.4	5.9	3.7	3.5	3.8	59
12,162	9,921	15,795	34,799	26,033	10,483	9,583	2,117	6.1	5.4	4.5	3.9	3.8	4.6	6.6	8.3	8.3	60
25,827	24,860	19,867	31,972	17,280	16,992	12,101	5,646	5.8	6.1	5.3	3.7	4.3	4.0	4.4	4.7	6.0	61
38,450	39,253	35,779	116,740	51,935	53,930	70,303	71,781	19.7	31.1	16.8	21.8	15.4	21.3	14.1	9.1	10.1	62

Table 10.—CORN HARVESTED FOR GRAIN—PRODUCTION, 1839 TO

	Region, division, and State	Production (bushels)									
		1949	1944	1939	1934	1929	1924	1919	1909	1899	1889
1	United States.....	2,778,190,131	2,788,432,462	2,311,399,925	1,169,437,531	2,130,751,782	1,823,880,173	2,345,832,507	2,552,189,630	2,666,324,370	2,122,327,547
2	The North.....	2,270,572,674	2,284,687,777	1,781,791,353	712,542,096	1,590,432,719	1,332,212,817	1,668,903,284	1,919,506,278	2,031,901,450	1,671,061,313
3	The South.....	491,044,722	485,372,111	516,377,816	450,273,749	512,909,843	473,781,720	654,974,634	623,068,626	629,719,865	446,157,025
4	The West.....	16,572,735	18,372,574	13,230,756	6,621,686	27,409,220	17,885,636	21,954,589	9,614,726	4,703,055	5,109,209
	Geographic Divisions:										
5	New England.....	703,033	934,450	1,349,283	1,762,466	1,436,818	1,789,862	5,597,723	8,238,394	7,807,920	6,126,046
6	Middle Atlantic.....	61,805,401	48,860,833	54,472,355	53,294,562	44,556,766	48,097,591	84,335,321	69,610,602	82,873,430	66,065,259
7	East North Central...	993,177,109	825,992,492	818,206,560	418,095,789	534,553,362	470,158,996	683,430,905	845,298,285	827,065,540	575,242,463
8	West North Central...	1,214,887,131	1,408,900,002	907,763,155	239,389,279	1,009,885,773	812,166,368	895,539,335	996,358,997	1,114,154,560	1,023,627,545
9	South Atlantic.....	187,091,647	176,063,977	182,160,421	163,147,435	163,486,667	149,505,537	212,891,658	179,511,702	169,468,960	131,455,786
10	East South Central...	206,015,438	191,252,361	183,019,625	207,669,436	192,673,904	180,705,368	223,952,064	210,154,917	215,124,577	198,290,502
11	West South Central...	97,937,637	118,055,773	151,197,770	79,456,878	156,749,272	143,570,815	218,130,912	233,402,007	245,126,328	116,410,737
12	Mountain.....	14,487,746	16,399,791	10,177,389	4,106,203	24,947,740	15,718,004	16,757,583	7,326,043	2,647,733	2,333,323
13	Pacific.....	2,084,989	1,972,783	3,053,367	2,515,483	2,461,480	2,167,632	5,197,006	2,288,683	2,055,322	2,775,886
	New England:										
14	Maine.....	53,716	72,521	206,886	121,720	63,393	55,132	288,281	648,882	645,040	380,662
15	New Hampshire.....	66,186	129,255	143,642	171,199	111,977	135,884	482,738	916,263	1,080,720	988,806
16	Vermont.....	102,038	137,543	277,530	497,709	259,170	363,885	937,375	1,715,133	2,322,450	1,700,688
17	Massachusetts.....	214,271	210,288	311,229	357,329	349,387	425,780	1,515,933	2,029,381	1,539,980	1,330,101
18	Rhode Island.....	35,803	37,064	46,684	72,838	76,463	112,421	310,901	398,193	288,220	253,810
19	Connecticut.....	231,019	347,779	363,312	541,671	576,428	696,760	2,062,495	2,530,542	1,931,510	1,471,979
	Middle Atlantic:										
20	New York.....	7,703,216	4,865,106	6,859,795	5,752,393	4,283,820	6,081,326	14,109,202	18,115,634	20,024,850	15,109,969
21	New Jersey.....	4,592,239	4,364,216	4,475,692	5,528,846	4,978,926	5,254,918	8,776,107	10,000,731	10,978,800	8,637,011
22	Pennsylvania.....	49,509,946	39,631,511	43,136,868	42,013,323	35,294,020	36,761,347	61,450,012	41,494,237	51,869,780	42,318,279
	East North Central:										
23	Ohio.....	168,046,185	138,094,144	156,303,520	102,342,186	102,177,194	74,149,004	149,844,626	157,513,300	152,055,390	113,892,318
24	Indiana.....	219,032,305	176,798,405	187,635,164	106,068,436	114,871,320	99,853,733	158,603,938	195,496,433	178,967,070	108,843,094
25	Illinois.....	457,731,394	400,045,612	382,457,687	152,010,682	275,850,367	259,545,250	285,346,031	390,218,676	398,149,140	289,697,256
26	Michigan.....	64,393,111	45,286,102	47,287,199	25,212,901	15,635,217	22,087,155	45,088,912	52,906,842	44,584,130	28,785,579
27	Wisconsin.....	83,974,114	65,768,229	44,522,990	32,461,584	26,019,264	14,523,854	44,547,398	49,163,034	53,309,810	34,024,216
	West North Central:										
28	Minnesota.....	207,669,742	196,786,722	162,766,107	44,058,368	104,419,048	70,415,687	84,786,096	67,897,051	47,256,920	24,696,446
29	Iowa.....	503,589,858	551,491,950	469,786,611	168,405,545	389,000,414	248,544,341	371,362,393	341,750,460	383,453,190	313,130,782
30	Missouri.....	129,968,135	153,666,887	124,058,341	14,179,538	112,348,071	128,954,889	146,342,036	191,427,087	208,844,870	196,999,016
31	North Dakota[1].....	11,465,677	14,460,725	6,630,344	139,415	2,172,643	4,852,546	3,876,883	4,941,152	1,284,870	178,729
32	South Dakota[1].....	76,149,324	118,581,194	40,755,611	5,568,288	84,569,812	71,197,907	69,060,782	55,558,737	32,402,540	13,152,008
33	Nebraska.....	224,259,108	280,878,692	71,886,032	61,145,770	216,020,274	169,377,327	160,391,314	180,132,807	210,974,740	215,895,996
34	Kansas.....	61,785,287	93,033,832	31,880,109	892,355	101,355,511	118,823,671	59,719,831	154,651,703	229,937,430	259,574,568
	South Atlantic:										
35	Delaware.....	4,159,065	3,520,994	3,597,583	3,936,060	3,466,565	3,176,414	3,686,109	4,839,548	4,736,580	3,097,164
36	Maryland.....	16,761,266	15,904,495	15,449,757	13,104,956	14,543,218	13,345,718	21,083,076	17,911,436	19,766,510	14,928,142
37	District of Columbia.	496	1,560	1,762	3,890	2,595	3,079	15,663	12,667	14,980	10,755
38	Virginia[2].....	33,150,002	29,541,151	33,600,920	29,910,532	32,772,810	27,726,988	42,302,978	38,295,141	36,748,410	27,172,493
39	West Virginia[2].....	9,659,976	8,835,020	12,391,025	12,506,137	11,656,200	9,375,248	17,010,357	17,119,097	16,610,730	13,730,506
40	North Carolina.....	58,054,020	51,038,110	50,797,461	41,605,690	35,608,833	30,547,920	40,998,317	34,063,531	34,818,860	25,783,623
41	South Carolina.....	23,624,155	25,073,555	23,527,406	18,114,237	19,325,825	18,651,052	27,472,013	20,871,946	17,429,610	13,770,417
42	Georgia.....	37,837,343	36,722,206	37,603,790	38,036,956	39,492,897	39,776,457	51,492,033	39,374,569	34,032,230	29,261,422
43	Florida.....	3,845,324	5,426,886	5,190,717	5,928,977	6,617,724	6,902,661	8,831,112	7,023,767	5,311,050	3,701,264
	East South Central:										
44	Kentucky.....	71,009,754	58,766,874	61,052,096	62,084,089	61,008,387	62,844,742	71,518,484	83,348,024	73,974,220	78,434,847
45	Tennessee.....	56,099,664	51,978,657	54,904,608	60,250,222	61,045,986	60,248,771	70,639,252	67,682,489	67,307,390	63,635,350
46	Alabama.....	40,972,309	41,875,549	31,028,109	44,343,543	35,683,874	32,999,894	43,699,100	30,695,737	35,053,047	30,072,161
47	Mississippi.....	37,933,711	38,631,281	36,034,812	40,991,582	34,935,657	24,611,961	38,095,228	28,428,667	38,789,920	26,148,144
	West South Central:										
48	Arkansas.....	21,626,026	25,297,754	33,762,323	17,672,223	27,388,105	29,449,148	34,226,935	37,609,544	44,144,098	33,982,318
49	Louisiana.....	13,030,057	15,021,209	22,444,412	15,119,819	18,279,702	12,403,070	21,675,602	26,010,361	22,062,580	13,081,954
50	Oklahoma[3].....	19,204,157	25,991,749	25,341,206	8,646,961	44,830,439	47,575,170	53,851,093	94,283,407	68,949,300	234,315
51	Texas.....	44,077,397	51,745,061	69,649,829	38,017,875	66,251,026	54,143,427	108,377,282	75,498,695	109,970,350	69,112,150
	Mountain:										
52	Montana.....	157,643	512,750	861,232	186,017	258,667	1,121,734	159,410	274,103	75,838	14,225
53	Idaho.....	713,747	524,808	1,392,641	666,982	700,187	1,121,202	640,569	318,181	111,528	24,695
54	Wyoming.....	249,252	455,269	711,398	279,227	1,062,206	868,289	388,512	176,354	38,000	25,172
55	Colorado.....	11,616,645	12,283,775	4,682,852	1,576,583	18,594,210	10,024,991	10,105,627	4,903,304	1,275,680	1,511,907
56	New Mexico.....	1,212,860	2,231,685	1,967,780	982,989	3,822,545	2,175,042	4,737,182	1,164,970	677,305	583,489
57	Arizona.....	388,277	220,853	267,487	303,766	243,004	225,691	446,208	298,664	204,748	82,535
58	Utah.....	136,228	142,065	231,695	89,215	232,123	166,702	265,361	169,688	250,020	84,760
59	Nevada.....	13,094	28,586	62,304	21,424	34,798	14,353	14,714	20,779	14,614	6,540
	Pacific:										
60	Washington.....	449,829	334,173	484,013	319,898	349,100	470,130	901,905	563,025	218,706	156,413
61	Oregon.....	484,349	430,219	1,061,576	766,492	788,450	600,137	846,642	451,757	359,523	238,203
62	California.....	1,150,811	1,208,391	1,507,778	1,429,093	1,323,930	1,097,365	3,448,459	1,273,901	1,477,093	2,381,270

[1]North Dakota and South Dakota admitted as States in 1889. Figures for 1879 obtained by consolidating data for the counties which then occupied the areas now known as North Dakota and South Dakota, respectively. The 1869 and 1859 figures are for Dakota Territory. [2]In 1859, 1849, and 1839, Virginia included the area now known as West Virginia. [3]Figures for 1899 include Indian Territory; those for 1889 are for Oklahoma Territory alone, no data being available for Indian Territory.

1949: AND YIELD PER ACRE, 1879 1949; BY DIVISIONS AND STATES

Production (bushels)—Continued					Average yield per acre										Rank in production					
1879	1869	1859	1849	1839	1949	1944	1939	1934	1929	1924	1919	1909	1899	1889	1879	1949	1944	1939	1934	1929	
1,754,591,676	760,944,549	838,792,742	592,071,104	377,531,875	37.0	33.1	29.9	18.8	25.6	22.2	26.7	25.9	28.1	29.4	28.1	xxxxx	xxxxx	xxxxx	xxxxx	xxxxx	1
1,376,323,361	506,502,826	473,312,444	278,837,676	142,420,597	42.6	40.5	40.2	25.2	30.5	26.2	33.0	31.9	34.0	35.5	35.8	1	1	1	1	1	2
374,786,155	252,110,528	364,088,510	312,842,964	235,111,278	23.1	18.0	16.0	13.5	17.5	15.8	18.3	16.6	18.0	18.0	15.8	2	2	2	2	2	3
3,482,160	2,331,195	1,391,788	390,464	.....	25.3	18.7	14.8	13.4	16.2	11.7	17.1	17.2	19.5	20.1	21.9	3	3	3	3	3	4
8,376,308	7,347,666	9,164,505	10,175,856	6,992,909	47.3	39.2	41.1	38.8	46.1	42.6	47.7	45.2	39.4	38.6	34.5	9	9	9	9	9	5
82,662,392	59,910,215	57,981,206	46,453,318	29,574,283	48.4	35.3	39.6	37.9	37.4	36.0	44.4	32.2	34.0	32.8	33.1	6	6	6	6	6	6
619,843,936	277,637,313	280,268,862	177,320,441	87,114,640	51.4	42.4	48.3	26.3	34.1	30.5	37.2	38.6	38.3	34.3	34.6	2	2	2	1	2	7
665,440,725	161,607,632	125,897,871	44,888,061	18,738,765	37.2	39.7	35.0	21.8	28.6	23.8	29.6	27.7	31.4	36.4	37.4	1	1	1	2	1	8
129,266,107	86,527,333	134,492,952	125,504,362	105,370,185	24.1	18.9	16.4	14.0	17.2	14.6	17.3	15.8	14.1	13.7	13.3	4	4	4	4	4	9
182,408,770	124,049,884	178,417,523	162,149,414	118,941,549	24.5	19.4	16.2	16.9	19.4	17.4	17.9	18.6	18.4	20.7	19.1	3	3	3	3	3	10
63,111,278	41,533,311	51,178,035	25,189,188	10,799,544	19.4	15.2	15.4	8.4	15.8	15.4	19.8	15.7	21.9	20.9	14.0	5	5	5	5	5	11
1,322,790	1,016,054	800,246	375,310	.....	23.9	17.8	12.8	9.8	15.4	10.8	15.3	15.8	16.5	14.4	16.6	7	7	7	7	7	12
2,159,370	1,315,141	591,542	15,154	.....	42.9	34.0	32.1	32.9	33.2	30.3	28.3	24.0	25.2	30.2	27.1	8	8	8	8	8	13
960,633	1,089,888	1,546,071	1,750,056	950,528	41.9	37.6	41.4	35.4	40.3	39.7	41.4	42.7	38.3	35.0	31.0	46	46	45	45	47	14
1,350,248	1,277,768	1,414,628	1,573,670	1,162,572	50.3	42.4	45.7	41.9	50.5	48.0	46.3	46.2	42.1	41.6	36.9	45	45	46	43	45	15
2,014,271	1,699,882	1,525,411	2,032,396	1,119,678	50.5	39.5	37.8	38.0	46.3	45.2	44.2	40.0	38.3	40.7	36.5	44	44	42	37	41	16
1,797,768	1,397,807	2,157,063	2,345,490	1,809,192	46.9	35.2	40.9	41.8	43.4	45.0	52.4	48.6	39.4	39.1	34.2	41	42	41	38	39	17
372,967	311,957	461,497	539,201	450,498	43.8	39.8	33.4	31.8	41.3	40.1	42.4	41.1	35.4	32.5	31.4	47	47	48	47	46	18
1,880,421	1,570,364	2,059,835	1,935,043	1,500,441	47.7	41.0	43.5	38.7	48.5	39.9	48.5	48.0	40.3	36.4	33.7	40	39	40	36	38	19
25,690,156	16,462,825	20,061,049	17,858,400	10,972,286	47.2	35.5	36.6	34.3	38.7	36.5	44.0	35.4	30.4	30.6	33.0	29	30	27	26	30	20
11,150,705	8,745,384	9,723,336	8,759,704	4,361,975	43.3	32.5	36.2	36.3	38.1	33.2	37.6	37.7	37.2	32.3	32.4	30	31	31	28	29	21
45,821,531	34,702,006	28,196,821	19,835,214	14,240,022	49.2	35.6	40.5	38.7	37.1	36.4	45.6	30.1	35.0	33.8	33.4	15	17	14	9	17	22
111,877,124	67,501,144	73,543,190	59,078,695	33,668,144	51.8	40.3	49.3	32.9	35.1	27.5	42.1	40.2	39.7	35.7	34.1	6	7	5	4	7	23
115,482,300	51,094,538	71,588,919	52,964,363	28,155,887	49.0	40.1	48.1	27.6	31.2	27.8	35.6	39.9	39.8	30.4	31.4	4	5	3	3	4	24
325,792,481	129,921,395	115,174,777	57,646,984	22,634,211	51.9	45.4	50.9	22.1	35.5	33.4	36.1	38.8	38.8	36.8	36.1	2	2	2	2	2	25
32,461,452	14,086,238	12,444,676	5,641,420	2,277,039	50.6	32.3	37.9	24.5	27.1	28.2	35.5	33.3	29.7	28.9	35.3	11	15	12	16	25	26
34,230,579	15,033,998	7,517,300	1,988,979	379,359	55.4	46.0	39.7	32.5	36.3	25.1	38.7	33.7	35.6	30.4	33.7	8	10	13	14	21	27
14,831,741	4,743,117	2,941,952	16,725	.....	43.0	43.7	47.0	24.6	36.5	26.5	35.6	33.9	32.8	27.4	33.8	5	4	4	8	6	28
275,014,247	68,935,065	42,410,686	8,656,799	1,406,241	46.4	51.9	52.8	28.2	40.2	28.4	41.2	37.1	39.1	41.3	41.6	1	1	1	1	1	29
202,414,413	66,034,075	72,892,157	36,214,537	17,332,524	34.7	33.5	30.3	9.3	23.2	23.5	26.3	26.9	28.1	32.4	36.2	7	6	6	20	5	30
24,983	133,140	20,269	.....	.....	22.5	27.3	19.1	8.4	15.8	19.2	20.3	26.7	20.6	15.0	27.8	27	26	28	44	33	31
1,975,881					23.3	34.3	20.7	10.9	24.2	20.6	25.1	27.3	27.1	17.5	22.0	9	8	15	27	9	32
65,450,135	4,736,710	1,482,080	.....	.....	31.1	33.3	14.2	6.1	25.1	21.2	23.9	24.8	28.8	39.4	40.1	3	3	7	24	3	33
105,729,325	17,025,525	6,150,727	.....	.....	27.7	27.6	15.2	5.2	17.9	21.7	16.2	19.1	27.8	35.5	30.9	12	9	20	33	8	34
3,894,264	3,010,390	3,892,337	3,145,542	2,099,359	33.4	25.4	26.7	28.9	26.8	23.9	21.6	25.6	24.7	17.7	19.3	31	32	32	29	32	35
15,968,533	11,701,817	13,444,922	10,749,858	8,233,086	42.6	35.2	33.8	29.0	31.4	27.8	34.0	27.7	30.0	25.4	24.0	24	24	25	21	26	36
29,750	28,020	80,840	65,230	39,485	19.1	48.8	47.6	54.8	33.7	23.7	42.3	29.7	32.4	30.8	28.8	49	49	49	49	49	37
29,119,761	17,649,304	38,319,999	35,254,319	34,577,591	38.4	26.1	26.5	22.0	24.2	20.8	23.4	20.6	19.2	17.0	16.5	20	20	19	15	19	38
14,090,609	8,197,865				44.1	27.9	29.9	24.3	28.4	23.3	29.9	25.3	22.9	23.2	24.9	28	28	26	22	27	39
28,019,839	18,454,215	30,078,564	27,941,051	23,893,763	28.6	22.8	21.1	17.3	18.8	15.8	17.7	13.8	12.8	10.9	12.2	13	14	11	10	16	40
11,767,099	7,614,207	15,065,606	16,271,454	14,722,805	18.3	16.9	13.6	10.3	14.4	12.1	15.7	13.3	9.8	10.2	9.0	21	23	23	17	22	41
23,202,018	17,646,459	30,776,293	30,080,099	20,905,122	15.0	12.0	9.2	8.7	11.9	10.5	12.1	11.6	9.8	11.3	9.1	19	19	16	12	14	42
3,174,234	2,225,056	2,834,391	1,996,809	898,974	12.0	10.5	8.2	8.7	10.8	11.9	11.2	11.6	9.3	9.8	8.8	32	29	29	25	28	43
72,852,263	50,091,006	64,043,633	58,672,591	39,847,120	33.0	24.7	24.6	21.9	23.1	22.8	22.0	24.3	22.3	26.5	24.1	10	11	9	5	12	44
62,764,429	41,343,614	52,089,926	52,276,223	44,986,188	28.1	22.4	21.8	21.2	22.7	21.0	21.4	21.5	19.9	22.8	21.6	14	12	10	6	11	45
25,451,278	16,977,948	33,226,282	28,754,048	20,947,004	17.8	15.2	9.1	12.2	13.8	12.0	13.1	11.9	12.8	14.1	12.4	17	16	21	7	15	46
21,340,800	15,637,316	29,057,682	22,446,552	13,161,237	19.3	16.1	12.4	13.6	17.7	12.1	14.3	13.1	17.0	15.3	13.6	18	18	17	11	18	47
24,156,417	13,382,145	17,823,588	8,893,939	4,846,632	19.9	16.5	15.4	8.7	15.6	15.3	14.9	16.5	19.0	20.6	18.6	22	22	18	18	20	48
9,889,689	7,596,628	16,853,745	10,266,373	5,952,912	18.9	13.9	14.0	9.5	15.6	11.1	14.4	16.4	16.4	15.6	13.3	25	25	24	19	24	49
.....	.....	.....	.....	.....	18.5	17.0	14.7	6.4	15.4	17.8	21.8	15.9	27.6	17.6	.....	23	21	22	23	13	50
29,065,172	20,554,538	16,500,702	6,028,876	.....	19.7	14.2	16.1	8.5	16.3	15.0	22.8	14.7	21.9	22.4	11.8	16	13	8	13	10	51
5,649	320	.....	.....	.....	23.8	20.3	17.7	14.1	11.7	14.0	8.5	28.8	23.0	14.0	28.7	42	36	37	42	42	52
16,408	5,750	.....	.....	.....	54.5	41.6	41.9	36.2	35.5	30.7	27.5	34.6	24.3	18.1	28.8	35	35	35	35	37	53
.....	.....	.....	.....	.....	22.1	15.2	12.7	7.2	14.0	10.5	10.1	19.0	19.2	12.7	.....	39	37	38	41	35	54
455,968	231,903	.....	.....	.....	24.6	18.3	9.7	6.4	14.7	9.4	13.4	15.0	15.0	12.7	19.8	26	27	30	30	23	55
633,786	640,823	709,304	365,411	.....	16.6	14.5	13.9	14.0	17.7	13.2	20.9	13.5	16.4	20.4	15.3	33	33	33	32	31	56
34,746	32,041	.....	.....	.....	15.3	9.2	10.9	13.2	13.9	13.3	20.1	19.1	17.6	19.1	19.1	38	41	43	40	43	57
163,342	95,557	90,482	9,899	.....	31.3	31.1	25.2	16.7	31.8	22.9	19.2	23.4	21.7	14.7	13.6	43	43	44	46	44	58
12,891	9,660	460	.....	.....	41.6	31.0	31.7	30.8	30.5	25.0	26.9	35.5	25.2	23.9	26.5	48	48	47	48	48	59
39,183	21,781	4,712	.....	.....	51.2	44.7	32.8	26.3	35.2	29.8	25.9	21.6	20.9	16.3	18.5	37	40	39	39	40	60
126,862	72,138	76,122	2,918	.....	43.6	36.3	31.7	29.7	31.7	30.2	26.5	26.1	21.2	19.7	22.5	36	38	36	34	36	61
1,993,325	1,221,222	510,708	12,236	.....	40.1	31.3	32.1	37.2	33.7	30.7	29.5	24.5	27.4	33.9	27.8	34	34	34	31	34	62

Table 11.—SORGHUM FOR ALL PURPOSES EXCEPT SIRUP—FARMS REPORTING, 1929 TO 1949; ACREAGE,

[Percent not shown

	Region, division, and State	Farms reporting							Acreage					
						Percent of all farms								
		1949	1944	1939	1929	1949	1944	1939	1949	1944	1939	1934	1929	1924
1	United States	330,280	572,944	750,397	508,716	6.1	9.8	12.3	10,069,390	17,224,413	13,997,581	10,279,460	7,877,822	7,515,979
2	The North	106,069	198,003	310,112	121,668	4.7	8.0	12.0	2,878,914	5,138,362	5,711,271	3,426,165	1,832,006	2,415,061
3	The South	207,861	352,308	416,508	365,053	7.8	12.2	13.9	5,929,809	10,521,116	7,222,205	6,284,068	5,334,314	4,481,056
4	The West	16,350	22,633	23,777	21,995	3.5	4.6	4.7	1,260,667	1,564,935	1,064,105	569,227	711,502	619,862
	Geographic Divisions:													
5	New England	2	95	157	133	(2)	0.1	0.1	2	374	689	3	348	286
6	Middle Atlantic	37	749	541	327	(2)	0.2	0.2	316	4,514	2,397	2,070	1,131	1,594
7	East North Central	1,447	3,254	6,914	1,004	0.2	0.3	0.7	7,107	19,764	34,765	36,258	3,578	7,345
8	West North Central	104,583	193,905	302,500	120,204	10.6	18.8	27.7	2,871,489	5,113,710	5,673,420	3,387,834	1,826,949	2,405,836
9	South Atlantic	14,316	28,812	31,972	21,131	1.5	2.8	3.1	66,668	90,036	72,379	127,853	45,074	52,456
10	East South Central	27,892	53,959	57,060	51,180	3.1	5.6	5.6	94,523	134,382	109,094	234,124	101,956	153,084
11	West South Central	165,653	269,537	327,476	292,742	21.2	30.7	34.0	5,768,618	10,296,698	7,040,732	5,922,091	5,187,284	4,275,516
12	Mountain	14,531	19,632	20,241	18,211	7.5	9.2	8.7	1,192,894	1,448,916	982,288	482,981	633,276	575,572
13	Pacific	1,819	3,001	3,536	3,784	0.7	1.1	1.3	67,773	116,019	81,817	86,246	78,226	44,290
	New England:													
14	Maine	.....	67	39	57	.....	0.2	0.1	.....	211	149	.....	148	15
15	New Hampshire	.....	14	21	3	.....	0.1	0.1	.....	55	70	.....	5	6
16	Vermont	2	4	29	45	(2)	(2)	0.1	2	20	83	.....	111	111
17	Massachusetts	.....	5	33	12	.....	(2)	0.1	.....	22	247	.....	35	33
18	Rhode Island	.....	.....	10	6	.....	.....	0.3	.....	.....	59	.....	24	4
19	Connecticut	.....	5	25	10	.....	(2)	0.1	.....	66	81	3	25	117
	Middle Atlantic:													
20	New York	11	385	352	260	(2)	0.3	0.2	87	1,660	1,339	1,149	854	927
21	New Jersey	11	68	41	14	(2)	0.3	0.2	128	846	284	154	69	40
22	Pennsylvania	15	296	148	53	(2)	0.2	0.1	101	2,008	774	767	208	627
	East North Central:													
23	Ohio	6	220	396	186	(2)	0.1	0.2	15	1,268	1,343	2,827	465	1,349
24	Indiana	601	1,234	1,435	255	0.4	0.7	0.8	2,682	7,449	6,249	3,243	606	1,909
25	Illinois	786	1,435	3,305	488	0.4	0.7	1.5	4,083	9,143	19,309	15,679	2,163	3,482
26	Michigan	4	151	443	30	(2)	0.1	0.2	24	898	1,837	1,750	144	83
27	Wisconsin	50	214	1,335	45	(2)	0.1	0.7	303	1,006	6,027	12,759	200	522
	West North Central:													
28	Minnesota	1,241	3,025	7,755	319	0.7	1.6	3.9	5,234	17,637	36,369	40,356	1,532	2,513
29	Iowa	1,399	2,858	14,213	638	0.7	1.4	6.7	7,160	17,223	78,158	115,642	3,126	5,217
30	Missouri	15,651	34,052	61,108	23,135	6.8	14.0	23.9	111,728	247,796	354,898	373,107	119,311	199,981
31	North Dakota	2,498	5,612	10,817	467	3.8	8.1	14.6	34,133	83,417	164,303	34,124	5,214	3,380
32	South Dakota	7,222	20,595	38,984	1,235	10.9	30.0	53.8	147,516	481,885	1,071,895	472,890	15,655	10,746
33	Nebraska	14,804	38,345	75,472	15,094	13.8	34.3	62.3	299,132	666,170	1,560,916	483,258	137,862	172,144
34	Kansas	61,768	89,418	94,151	79,316	47.0	63.3	60.2	2,266,586	3,599,582	2,406,881	1,868,457	1,544,249	2,011,855
	South Atlantic:													
35	Delaware	1	21	5	.....	(2)	0.2	0.1	5	103	22	.....	.....	17
36	Maryland	2	276	95	28	(2)	0.7	0.2	25	2,537	483	197	118	191
37	District of Columbia	.....	.....	.....	.....	.....	.....	.....	.....	.....	.....	.....	.....	.....
38	Virginia	847	1,122	1,252	870	0.6	0.6	0.7	3,492	5,373	3,664	7,206	2,604	4,202
39	West Virginia	10	297	252	167	(2)	0.3	0.3	19	946	529	2,223	353	1,090
40	North Carolina	3,513	6,832	6,406	4,849	1.2	2.4	2.3	13,887	13,978	9,931	27,957	8,748	7,867
41	South Carolina	3,997	9,173	7,417	4,914	2.9	6.2	5.4	18,046	26,413	16,806	27,249	9,901	7,550
42	Georgia	5,862	10,808	16,229	10,153	3.0	4.8	7.5	28,859	38,365	38,841	61,335	22,896	30,606
43	Florida	84	283	316	150	0.1	0.5	0.5	2,335	2,321	2,103	1,686	454	933
	East South Central:													
44	Kentucky	8,126	13,030	15,861	15,357	3.7	5.5	6.3	12,131	21,250	20,898	59,246	25,329	47,165
45	Tennessee	8,968	21,512	18,573	19,220	3.9	9.2	7.5	23,341	46,444	31,753	79,438	34,650	63,126
46	Alabama	6,510	10,807	12,337	10,072	3.1	4.8	5.3	38,197	29,978	25,201	47,698	20,767	24,717
47	Mississippi	4,288	8,610	10,289	6,531	1.7	3.3	3.5	20,854	36,710	31,242	47,742	21,210	18,076
	West South Central:													
48	Arkansas	8,987	20,286	34,175	18,759	4.9	10.2	15.8	41,706	75,961	98,222	144,084	53,163	97,982
49	Louisiana	1,683	1,895	5,820	1,730	1.4	1.5	3.9	8,248	7,916	12,081	14,287	3,371	2,209
50	Oklahoma	42,922	84,764	85,007	83,716	30.2	51.4	47.3	1,060,476	2,352,008	1,466,874	1,814,340	1,441,288	1,610,898
51	Texas	112,061	162,592	202,474	188,537	33.8	42.2	48.4	4,658,188	7,860,813	5,463,555	3,949,380	3,689,462	2,564,427
	Mountain:													
52	Montana	133	204	595	73	0.4	0.5	1.4	2,484	4,368	9,161	6,403	866	2,954
53	Idaho	4	22	41	4	(2)	0.1	0.1	26	81	278	159	34	.....
54	Wyoming	173	411	941	162	1.4	3.1	6.3	4,260	11,841	21,431	9,560	2,353	3,256
55	Colorado	8,143	10,777	10,191	10,525	17.9	22.6	19.8	597,247	714,193	503,961	259,597	279,779	265,203
56	New Mexico	4,735	6,915	6,856	6,091	20.1	23.3	20.1	520,107	655,573	423,087	176,048	332,883	289,099
57	Arizona	1,266	1,225	1,463	1,247	12.2	9.3	7.9	68,304	62,404	23,683	29,913	16,881	14,629
58	Utah	69	63	106	80	0.3	0.2	0.4	376	302	417	774	362	348
59	Nevada	8	15	48	29	0.3	0.4	1.3	90	154	270	527	118	83
	Pacific:													
60	Washington	.....	28	50	21	.....	(2)	0.1	.....	141	161	288	49	64
61	Oregon	.....	95	42	15	.....	0.2	0.1	.....	937	161	555	95	87
62	California	1,819	2,878	3,444	3,748	1.3	2.1	2.6	67,773	114,941	81,495	85,403	78,082	44,139

[1] Includes value ($27,300) for 546 acres in Virginia for which utilization is not available.

[2] 0.05 percent or less.

1924 TO 1949; AND VALUE OF CROP AND VALUE OF SALES, 1949: BY DIVISIONS AND STATES

when more than 1,000]

Acreage—Continued																		Value of crop, 1949[1] (dollars)			Sales from 1949 sorghum crop		
Percent increase or decrease (-)			Rank						Percent of cropland harvested						Average per farm reporting								
1944-1949	1939-1944	1934-1939	1949	1944	1939	1934	1929	1924	1949	1944	1939	1934	1929	1924	1949	1944	1939	Total	Average per acre	Percent of total value of all crops	Farms reporting	Value (dollars)	
-41.5	23.1	36.2	xxxx	xxxx	xxxx	xxxx	xxxx	xxxx	2.9	4.9	4.4	3.5	2.2	2.2	30.5	30.1	18.7	228,783,451	22.72	1.4	71,105	115,144,590	1
-44.0	-10.0	66.7	2	2	2	2	2	2	1.4	2.4	3.1	2.1	0.9	1.1	27.1	26.0	18.4	63,560,948	22.08	0.8	20,254	24,258,157	2
-43.6	45.7	14.9	1	1	1	1	1	1	6.1	10.3	7.0	6.2	4.9	4.4	28.5	29.9	17.3	132,715,467	22.38	2.4	44,069	73,648,277	3
-19.4	47.1	86.9	3	3	3	3	3	3	3.2	4.1	3.4	2.1	2.0	2.0	77.1	69.1	44.8	32,507,036	25.79	1.2	6,782	17,238,066	4
-99.5	-45.7	.....	9	9	9	9	9	9	(2)	(2)	(2)	(2)	(2)	(2)	1.0	3.9	4.4	48	24.00	(2)	.....	.....	5
-93.0	88.3	15.8	8	8	8	8	8	8	(2)	(2)	(2)	(2)	(2)	(2)	3.5	6.0	4.4	18,726	59.26	(2)	1	200	6
-64.0	-43.1	4.1	7	7	7	7	7	7	(2)	(2)	0.0	0.1	(2)	(2)	4.9	6.1	5.0	383,102	53.90	(2)	57	8,920	7
-43.8	-9.9	67.5	2	2	2	2	2	2	2.2	3.9	5.0	3.7	1.3	1.8	27.5	26.4	18.8	63,159,072	22.00	1.6	20,196	24,249,037	8
-26.0	24.4	-43.4	6	6	6	5	6	5	0.3	0.3	0.3	0.5	0.2	0.2	4.7	3.1	2.3	2,261,160	33.92	0.1	778	160,571	9
-29.7	23.2	53.4	4	4	4	4	4	4	0.4	0.6	0.4	0.9	0.4	0.6	3.4	2.5	1.9	3,846,202	40.69	0.3	760	140,305	10
-44.0	46.2	18.9	1	1	1	1	1	1	11.8	20.2	14.2	12.3	9.1	8.3	34.8	38.2	21.5	126,608,105	21.95	5.4	42,531	73,347,401	11
-17.7	47.5	103.4	3	3	3	3	3	3	4.9	6.3	5.3	3.3	2.7	2.9	82.1	73.8	48.5	28,701,090	24.06	2.7	5,674	14,275,114	12
-41.6	41.8	-5.1	5	5	5	6	5	6	0.4	0.8	0.6	0.7	0.6	0.4	37.3	38.7	23.1	3,805,946	56.16	0.2	1,108	2,962,952	13
-100.0	41.6	.....	....	39	43	....	35	45	(2)	(2)	(2)	.....	(2)	(2)	....	3.1	3.8	.....	.....	(2)	.....	.....	14
-100.0	-21.4	.....	....	45	46	....	47	46	(2)	(2)	(2)	.....	(2)	(2)	....	3.9	3.3	.....	.....	(2)	.....	.....	15
-90.0	-75.9	.....	41	47	44	....	39	37	(2)	(2)	(2)	.....	(2)	(2)	1.0	5.0	2.9	48	24.00	(2)	.....	.....	16
-100.0	-91.1	.....	....	46	40	....	43	43	(2)	(2)	0.1	.....	(2)	(2)	....	4.4	7.5	.....	.....	(2)	.....	.....	17
.....	-100.0	.....	....	....	47	....	46	47	(2)	.....	0.1	.....	(2)	(2)	....	....	5.9	.....	.....	(2)	.....	.....	18
-100.0	-18.5	.....	....	44	45	42	45	36	(2)	(2)	(2)	(2)	(2)	(2)	....	13.2	3.2	.....	.....	(2)	.....	.....	19
-94.8	24.0	16.5	34	31	32	33	37	31	(2)	(2)	(2)	(2)	(2)	(2)	7.9	4.3	3.8	4,864	55.91	(2)	.....	.....	20
-84.9	197.9	84.4	31	37	37	41	41	42	(2)	(2)	(2)	(2)	(2)	(2)	11.6	12.4	6.9	8,640	67.50	(2)	.....	.....	21
-95.0	159.4	0.9	32	30	33	35	33	32	(2)	(2)	(2)	(2)	(2)	(2)	6.7	6.8	5.2	5,222	51.70	(2)	1	200	22
-98.8	-5.6	-52.5	39	32	31	29	29	28	(2)	(2)	(2)	(2)	(2)	(2)	2.5	5.8	3.4	697	46.47	(2)	1	60	23
-64.0	19.2	92.7	26	25	26	28	28	27	(2)	0.1	0.1	(2)	(2)	(2)	4.5	6.0	4.4	144,411	53.84	(2)	30	4,848	24
-55.3	-52.6	23.2	24	23	21	22	24	21	(2)	(2)	0.1	0.1	(2)	(2)	5.2	6.4	5.8	229,148	56.12	(2)	22	3,911	25
-97.3	-51.1	5.0	37	36	30	31	36	39	(2)	(2)	(2)	(2)	(2)	(2)	6.0	5.9	4.1	528	22.00	(2)	2	45	26
-69.9	-83.3	-52.8	30	33	27	24	34	33	(2)	(2)	0.1	0.1	(2)	(2)	6.1	4.7	4.5	8,318	27.45	(2)	2	56	27
-70.3	-51.5	9.9	22	19	14	17	25	25	(2)	0.1	0.2	0.2	(2)	(2)	4.2	5.8	4.7	147,142	28.11	(2)	33	2,167	28
-58.4	-78.0	-32.4	21	20	12	10	21	19	(2)	0.1	0.4	0.6	(2)	(2)	5.1	6.0	5.5	240,197	33.55	(2)	41	10,209	29
-54.9	-30.2	-4.9	8	8	8	6	7	6	0.9	1.9	2.9	3.2	0.9	1.5	7.1	7.3	5.8	3,196,148	28.61	0.7	916	156,513	30
-59.1	-49.2	381.5	13	10	9	18	19	22	0.2	0.4	1.1	0.4	(2)	(2)	13.7	14.9	15.2	439,113	12.86	0.1	57	5,258	31
-69.4	-55.0	126.7	7	7	5	5	16	16	0.8	2.9	8.7	9.7	0.1	0.1	20.4	23.4	27.5	1,857,395	12.59	0.6	394	187,592	32
-55.1	-57.3	223.0	6	5	3	4	6	7	1.5	3.4	9.0	4.0	0.6	0.9	20.2	17.4	20.7	5,912,762	19.77	1.1	2,874	1,867,471	33
-37.0	49.6	28.8	2	2	2	2	2	2	10.5	15.8	13.5	11.2	6.4	9.0	36.7	40.3	25.6	51,366,315	22.66	10.4	15,881	22,019,827	34
-95.1	368.2	.....	40	42	48	....	....	44	(2)	(2)	(2)	.....	.....	(2)	5.0	4.9	4.4	44	8.80	(2)	.....	.....	35
-99.0	425.3	145.2	36	28	35	39	38	35	(2)	0.1	(2)	(2)	(2)	(2)	12.5	9.2	5.1	500	20.00	(2)	1	350	36
.....	.....	.....	....	....	....	....	....	....	(2)	.....	.....	.....	.....	.....	....	....	....	.....	.....	(2)	.....	.....	37
-35.0	246.6	-49.2	25	26	28	26	22	20	0.1	0.1	0.1	0.2	0.1	0.1	4.1	4.8	2.9	[1]175,291	50.20	0.1	31	4,974	38
-98.0	78.8	-76.2	38	34	34	30	32	29	(2)	0.1	(2)	0.1	(2)	0.1	1.9	3.2	2.1	560	29.47	(2)	.....	.....	39
-0.7	40.8	-64.5	18	21	24	20	18	17	0.2	0.2	0.2	0.5	0.2	0.1	4.0	2.0	1.6	493,236	35.52	0.1	437	90,911	40
-31.7	57.2	-38.3	17	17	22	21	17	18	0.5	0.6	0.4	0.7	0.2	0.2	4.5	2.9	2.3	715,524	39.65	0.3	124	33,089	41
-24.8	-1.2	-36.7	14	14	13	13	12	12	0.4	0.5	0.4	0.7	0.3	0.4	4.9	3.5	2.4	818,680	28.37	0.2	170	23,531	42
0.6	10.4	24.7	28	29	29	32	30	30	0.1	0.1	0.1	0.1	(2)	0.1	27.8	8.2	6.7	57,325	24.55	(2)	15	7,716	43
-42.9	1.7	-64.7	19	18	20	14	11	10	0.2	0.4	0.4	1.1	0.5	0.9	1.5	1.6	1.3	392,370	32.34	0.1	125	4,657	44
-49.7	46.3	-60.0	15	13	15	12	10	9	0.4	0.8	0.5	1.3	0.6	1.0	2.6	2.2	1.7	1,047,727	44.89	0.3	241	29,104	45
27.4	19.0	-47.2	12	16	17	16	14	13	0.7	0.5	0.4	0.7	0.3	0.4	5.9	2.8	2.0	1,262,694	33.06	0.5	326	95,938	46
-43.2	17.5	-34.6	16	15	16	15	13	14	0.3	0.6	0.4	0.7	0.3	0.3	4.9	4.3	3.0	1,143,411	54.83	0.3	68	10,606	47
-45.1	-22.7	-31.8	11	11	10	9	9	8	0.7	1.3	1.5	2.2	0.8	1.6	4.6	3.7	2.9	1,029,973	24.70	0.3	213	88,094	48
4.2	-34.5	-15.4	20	24	23	23	20	26	0.3	0.2	0.3	0.4	0.1	0.1	4.9	4.2	2.1	292,058	35.41	0.1	17	6,846	49
-54.9	60.3	-19.2	3	3	4	3	3	3	8.9	16.7	11.5	14.7	9.3	11.1	24.7	27.7	17.3	17,636,582	16.63	5.1	5,715	4,571,458	50
-40.7	43.9	-38.3	1	1	1	1	1	1	16.6	28.6	21.0	15.5	12.0	9.5	41.6	48.3	27.0	107,649,492	23.11	7.7	36,586	68,681,003	51
-43.1	-52.3	43.1	27	27	25	27	26	24	(2)	0.1	0.2	0.1	(2)	(2)	18.7	21.4	15.4	40,118	16.15	(2)	7	827	52
-67.9	-70.9	74.8	35	43	38	40	44	....	(2)	(2)	(2)	(2)	(2)	.....	7.0	3.7	6.8	1,335	51.35	(2)	2	1,210	53
-64.0	-44.7	124.2	23	22	19	25	23	23	0.2	0.6	1.4	0.8	0.1	0.2	24.6	28.8	22.5	77,048	18.09	0.1	9	1,185	54
-16.4	41.7	94.1	4	4	6	7	5	5	8.7	11.8	10.6	6.7	4.1	4.5	73.3	66.3	49.5	11,996,902	20.09	4.5	2,375	4,388,819	55
-20.7	54.9	140.3	5	6	7	8	4	4	27.4	33.5	26.9	23.7	22.3	21.5	109.8	94.8	61.7	12,866,377	24.74	14.1	2,470	6,869,323	56
9.5	163.5	-20.8	9	12	18	19	15	15	7.7	9.6	4.5	6.1	3.5	3.2	54.0	50.9	16.2	3,700,459	54.18	2.4	796	3,009,701	57
24.5	-27.6	-46.1	29	38	36	34	31	34	(2)	(2)	(2)	0.1	(2)	(2)	5.4	4.8	3.9	18,265	48.58	(2)	14	3,899	58
-41.6	-43.0	-48.8	33	40	39	37	37	39	(2)	(2)	0.1	0.2	(2)	(2)	11.3	10.3	5.6	586	6.51	(2)	1	150	59
-100.0	-12.4	-44.1	....	41	41	38	42	41	(2)	(2)	(2)	(2)	(2)	(2)	....	5.0	3.2	.....	.....	(2)	.....	.....	60
-100.0	482.0	-71.0	....	35	42	36	40	38	(2)	(2)	(2)	(2)	(2)	(2)	....	9.9	3.8	.....	.....	(2)	.....	.....	61
-41.0	41.0	-4.6	10	9	11	11	8	11	0.9	1.5	1.2	1.3	1.2	0.8	37.3	39.9	23.7	3,805,946	56.16	0.3	1,108	2,962,952	62

Table 12.—SORGHUM UTILIZATION—FARMS REPORTING, ACREAGE, PRODUCTION,

	Region, division, and State	Sorghum harvested for grain or for seed																	
		Farms reporting			Acreage			Percent of total sorghum acreage[3]			Production (bushels)			Average per acre			Value, 1949 (dollars)	
		1949	1944	1939	1949	1944	1939	1949	1944	1939	1949	1944	1939	1949	1944	1939	Total	Average per bushel
1	U.S.	142,036	182,048	206,242	6,324,764	9,060,514	4,693,423	62.8	52.6	33.5	141,744,925	177,702,212	52,442,195	22.4	19.6	11.2	138,890,765	0.98
2	The North	43,386	75,489	80,245	1,520,004	2,474,487	1,442,721	52.8	48.2	25.3	32,572,809	54,054,738	15,259,197	21.4	21.8	10.6	32,099,283	0.99
3	The South	90,252	97,828	116,755	3,986,225	5,852,160	2,843,074	67.2	55.6	39.4	90,175,015	108,997,830	30,819,517	22.6	18.6	10.8	86,700,715	0.96
4	The West	8,398	8,731	9,242	818,535	733,867	407,628	64.9	46.9	38.3	18,997,101	14,649,644	6,363,481	23.2	20.0	15.6	20,090,767	1.06
	Geo. Divisions:																	
5	New England	.....	5	5	.....	16	32	....	4.3	4.6	.....	207	223	....	12.9	7.0	.....	.....
6	Middle Atlantic	2	33	9	10	147	13	3.2	3.3	0.5	340	2,620	264	34.0	17.8	20.3	510	1.50
7	E.N. Central	128	504	401	762	3,877	2,478	10.7	19.6	7.1	18,569	85,844	66,186	24.4	22.1	26.7	18,890	1.02
8	W.N. Central	43,256	74,947	79,830	1,519,232	2,470,447	1,440,198	52.9	48.3	25.4	32,553,900	53,966,067	15,192,524	21.4	21.8	10.5	32,079,883	0.99
9	South Atlantic	3,154	703	640	22,562	3,855	1,782	33.8	4.3	2.5	471,937	69,334	24,644	20.9	18.0	13.8	627,898	1.33
10	E.S. Central	3,939	919	642	29,408	3,665	2,024	31.1	2.7	1.9	543,199	55,942	30,657	18.5	15.3	15.1	705,881	1.30
11	W.S. Central	83,159	96,206	115,473	3,934,255	5,844,640	2,839,268	68.2	56.8	40.3	89,159,879	108,872,554	30,764,216	22.7	18.6	10.8	85,366,936	0.96
12	Mountain	6,962	6,762	6,308	759,499	638,514	333,755	63.7	44.1	34.0	16,609,158	11,486,777	3,969,650	21.9	18.0	11.9	16,628,881	1.00
13	Pacific	1,436	1,969	2,934	59,036	95,353	73,873	87.1	82.2	90.3	2,387,943	3,162,867	2,393,831	40.4	33.2	32.4	3,461,886	1.45
	New England:																	
14	Maine	.....	2	.....	.....	10	.....	....	4.7	....	.....	77	.....	....	7.7	....	.....	.....
15	N.H.	.....	3	.....	.....	6	.....	....	10.9	....	.....	130	.....	....	21.7	....	.....	.....
16	Vt.	.....	.....	.....	.....	.....	.....	....	....	....	.....	.....	.....	....	....	....	.....	.....
17	Mass.	.....	.....	2	.....	.....	27	....	....	10.9	.....	.....	108	....	....	4.0	.....	.....
18	R.I.	.....	.....	.....	.....	.....	.....	....	....	....	.....	.....	.....	....	....	....	.....	.....
19	Conn.	.....	.....	3	.....	.....	5	....	....	6.2	.....	.....	115	....	....	23.0	.....	.....
	Middle Atlantic:																	
20	N.Y.	.....	12	4	.....	68	4	....	4.1	0.3	.....	1,503	71	....	22.1	17.8	.....	.....
21	N.J.	.....	1	2	.....	8	6	....	0.9	2.1	.....	100	80	....	12.5	13.3	.....	.....
22	Pa.	2	20	3	10	71	3	9.9	3.5	0.4	340	1,017	113	34.0	14.3	37.7	510	1.50
	East North Central:																	
23	Ohio	1	19	39	1	64	136	6.7	5.0	10.1	30	1,163	3,668	30.0	18.2	27.0	60	2.00
24	Ind.	65	269	42	361	2,347	240	13.5	31.5	3.8	9,626	55,826	4,869	26.7	23.8	20.3	10,107	1.05
25	Ill.	54	165	296	343	1,123	2,041	8.4	12.3	10.6	8,013	24,309	56,169	23.4	21.6	27.5	7,713	0.96
26	Mich.	4	37	14	24	282	24	100.0	31.4	1.3	480	3,648	610	20.0	12.9	25.4	528	1.10
27	Wis.	4	14	10	33	61	37	10.9	6.1	0.6	420	898	870	12.7	14.7	23.5	482	1.15
	West North Central:																	
28	Minn.	21	126	75	66	942	442	1.3	5.3	1.2	1,126	16,707	12,226	17.1	17.7	27.7	1,295	1.15
29	Iowa	89	179	1,004	916	1,194	6,277	12.8	6.9	8.0	20,695	23,595	160,600	22.6	19.8	25.6	19,664	0.95
30	Mo.	3,317	6,867	13,121	29,878	58,351	84,651	26.7	23.5	23.9	529,974	1,251,635	1,647,287	17.7	21.5	19.5	540,166	1.02
31	N.Dak.	20	350	64	234	7,645	848	0.7	9.2	0.5	3,689	124,388	10,585	15.8	16.3	12.5	3,320	0.90
32	S.Dak.	660	2,581	5,640	19,400	81,572	150,924	13.2	16.9	14.1	236,693	1,245,493	1,289,827	12.2	15.3	8.5	221,109	0.93
33	Nebr.	4,514	6,640	21,338	106,958	113,315	355,605	35.8	17.0	22.8	2,529,071	2,517,884	3,605,973	23.6	22.2	10.1	2,795,488	1.11
34	Kans.	34,635	58,204	38,588	1,361,780	2,207,428	841,451	60.1	61.3	35.0	29,232,652	48,786,365	8,466,026	21.5	22.1	10.1	28,498,841	0.97
	South Atlantic:																	
35	Del.	1	.....	.....	5	.....	.....	100.0	....	....	35	.....	.....	7.0	....	....	44	1.26
36	Md.	2	5	6	25	28	19	100.0	1.1	3.9	500	455	461	20.0	16.2	24.3	500	1.00
37	D.C.	.....	.....	.....	.....	.....	.....	....	....	....	.....	.....	.....	....	....	....	.....	.....
38	Va[4]	(***)	66	29	(***)	605	84	(***)	11.3	2.3	(***)	14,558	1,406	(***)	24.1	16.7	(***)	(***)
39	W.Va.	3	27	12	5	49	50	26.3	5.2	9.5	175	1,028	956	35.0	21.0	19.1	210	1.20
40	N.C.	1,403	81	110	9,253	709	255	66.6	5.1	2.6	229,139	18,235	4,405	24.8	25.7	17.3	273,324	1.19
41	S.C.	892	173	120	6,056	668	489	33.6	2.5	2.9	106,790	10,730	5,215	17.6	16.1	10.7	153,999	1.44
42	Ga.	840	333	319	6,811	1,642	741	23.6	4.3	1.9	128,229	21,133	9,434	18.8	12.9	12.7	189,217	1.48
43	Fla.	13	18	44	407	154	144	17.4	6.6	6.8	7,069	3,195	2,767	17.4	20.7	19.2	10,604	1.50
	East South Central:																	
44	Ky.	307	215	112	539	361	260	4.4	1.7	1.2	9,329	5,256	3,391	17.3	14.6	13.0	10,732	1.15
45	Tenn.	727	343	218	4,198	1,169	524	18.0	2.5	1.7	95,195	16,055	9,491	22.7	13.7	18.1	124,137	1.30
46	Ala.	2,355	235	127	20,379	1,479	382	53.4	4.9	1.5	369,014	24,080	4,480	18.1	16.3	11.7	480,703	1.30
47	Miss.	550	126	185	4,292	656	858	20.6	1.8	2.7	69,661	10,551	13,295	16.2	16.1	15.5	90,309	1.30
	West South Central:																	
48	Ark.	1,263	680	1,948	12,041	2,607	5,949	28.9	3.4	6.1	207,569	36,109	82,998	17.2	13.9	14.0	232,620	1.12
49	La.	340	104	529	2,684	672	1,190	32.5	8.5	9.9	45,239	10,142	18,603	16.9	15.1	15.6	52,030	1.15
50	Okla.	20,846	32,747	37,055	532,281	960,286	630,022	50.2	40.8	42.9	7,931,332	14,437,008	5,430,497	14.9	15.0	8.6	7,999,586	1.01
51	Tex.	60,710	62,675	75,941	3,387,249	4,881,075	2,202,107	72.7	62.1	40.3	80,975,739	94,389,295	25,232,118	23.9	19.3	11.5	77,082,700	0.95
	Mountain:																	
52	Mont.	2	9	14	32	451	109	1.3	10.3	1.2	145	1,499	1,310	4.5	3.3	12.0	188	1.30
53	Idaho	3	8	10	21	31	81	80.8	38.3	29.1	567	764	595	27.0	24.6	7.3	1,210	2.13
54	Wyo.	2	9	14	105	81	210	2.5	0.7	1.0	1,050	1,035	583	10.0	12.8	2.8	1,313	1.25
55	Colo.	3,087	3,091	2,728	297,620	230,327	142,674	49.8	32.2	28.3	5,117,104	3,622,571	996,600	17.2	15.7	7.0	4,940,430	0.97
56	N.Mex.	2,958	2,698	2,681	405,545	353,434	176,647	78.0	53.9	41.8	8,987,993	5,851,353	2,499,979	22.2	16.6	14.2	8,591,347	0.96
57	Ariz.	896	937	831	56,040	54,090	13,847	82.0	86.7	58.5	2,501,246	2,006,411	465,973	44.6	37.1	33.7	3,093,102	1.24
58	Utah	6	1	5	46	3	25	12.2	1.0	6.0	565	40	805	12.3	13.3	32.2	705	1.25
59	Nev.	8	9	25	90	97	162	100.0	63.0	60.0	488	3,104	3,805	5.4	32.0	23.5	586	1.20
	Pacific:																	
60	Wash.	.....	7	6	.....	22	7	....	15.6	4.3	.....	513	195	....	23.3	27.9	.....	.....
61	Oreg.	.....	13	10	.....	129	24	....	13.8	14.9	.....	1,997	582	....	15.5	24.2	.....	.....
62	Calif.	1,436	1,949	2,918	59,036	95,202	73,842	87.1	82.8	90.6	2,387,943	3,160,357	2,393,054	40.4	33.2	32.4	3,461,886	1.45

*** Not available; separate inquiry not on questionnaire for all States. See text. [1] Sorghum cut for silage in California in 1949 included with dry forage. [2] 1949 data include farms reporting and acreage of sorghum hogged or grazed; excluded in previous years. For comparability, see text. [3] Excludes sorghum for sirup. [4] For 1949, one inquiry called for "Sorghum harvested for all purposes except sirup," and a second, for "Sorghum or cane hogged or grazed, or cut for dry forage or hay." Difference between these totals represents acreage for grain and for silage.

AND VALUE; BY DIVISIONS AND STATES: 1949, 1944, AND 1939

Sorghum cut for silage[1]									Sorghum or cane hogged or grazed, or cut for dry forage or hay[2]									
Farms reporting		Acreage		Production (tons)			Value, 1949 (dollars)		Farms reporting			Acreage			Tons cut (dry weight), 1949	Value, 1949 (dollars)		
1949	1939	1949	1939	1949	1939	Average per acre, 1949	Total	Average per ton	1949	1944	1939	1949	1944	1939		Total	Average per acre	
27,084	49,344	481,862	884,472	3,368,308	4,280,110	7.0	23,735,537	7.05	221,823	(***)	623,718	3,262,218	(***)	8,419,686	4,608,053	66,129,849	20.27	1
19,919	38,355	327,002	534,021	2,411,980	2,897,463	7.4	13,841,210	5.74	63,490	(***)	242,741	1,031,908	(***)	3,734,529	1,880,089	17,620,455	17.08	2
6,494	9,839	129,809	315,816	789,546	1,234,092	6.1	8,622,388	10.92	147,821	(***)	363,831	1,813,229	(***)	4,063,315	2,245,546	37,365,064	20.61	3
671	1,150	25,051	34,635	166,782	148,555	6.7	1,271,939	7.63	10,512	(***)	17,146	417,081	(***)	621,842	482,418	11,144,330	26.72	4
2	48	2	267	6	1,833	3.0	48	8.00	.....	(***)	110	.....	(***)	390	.....	.....	....	5
33	115	302	708	2,267	5,073	7.5	18,136	8.00	2	(***)	421	4	(***)	1,676	4	80	20.00	6
789	3,832	4,436	21,968	43,086	230,816	9.7	298,927	6.94	548	(***)	2,912	1,909	(***)	10,319	2,397	65,285	34.20	7
19,095	34,360	322,262	511,078	2,366,621	2,659,741	7.3	13,524,099	5.71	62,940	129,628	239,298	1,029,995	2,230,372	3,722,144	1,877,688	17,555,090	17.04	8
566	657	6,407	7,650	39,557	50,865	6.2	664,655	16.80	10,711	21,005	30,900	37,153	58,007	62,947	31,352	941,307	25.34	9
2,094	1,447	18,362	15,804	143,413	115,624	7.8	1,848,457	12.89	22,110	43,000	55,106	47,753	92,012	91,266	71,016	1,291,864	27.63	10
3,834	7,735	105,040	292,362	606,576	1,067,603	5.8	6,109,276	10.07	115,000	222,274	277,825	1,729,323	4,186,155	3,909,102	2,143,178	35,131,893	20.32	11
671	892	25,051	30,967	166,782	110,628	6.7	1,271,939	7.63	10,086	15,804	16,748	408,344	761,[illegible]5	617,566	460,511	10,800,270	26.45	12
(1)	258	(1)	3,668	(1)	37,927	(1)	(1)	(1)	426	(***)	398	8,737	(***)	4,276	21,907	344,060	39.38	13
.....	7	.....	23	.....	289	.....	.....	.....	.....	(***)	34	.....	(***)	126	.....	.....	....	14
.....	7	.....	30	.....	224	.....	.....	.....	.....	(***)	15	.....	(***)	40	.....	.....	....	15
2	10	2	54	6	303	3.0	48	8.00	.....	(***)	19	.....	(***)	29	.....	.....	....	16
.....	12	.....	96	.....	682	.....	.....	.....	.....	(***)	20	.....	(***)	124	.....	.....	....	17
.....	5	.....	38	.....	169	.....	.....	.....	.....	(***)	6	.....	(***)	21	.....	.....	....	18
.....	7	.....	26	.....	166	.....	.....	.....	.....	(***)	16	.....	(***)	50	.....	.....	....	19
9	63	83	375	598	2,698	7.2	4,784	8.00	2	(***)	287	4	(***)	960	4	80	20.00	20
11	14	128	129	1,080	804	8.4	8,640	8.00	.....	(***)	26	.....	(***)	149	.....	.....	....	21
13	38	91	204	589	1,571	6.5	4,712	8.00	.....	(***)	108	.....	(***)	567	.....	.....	....	22
2	79	6	464	55	4,607	9.2	357	6.49	3	(***)	285	8	(***)	743	11	280	35.00	23
263	751	1,544	4,234	16,479	46,898	10.7	107,109	6.50	282	(***)	682	777	(***)	1,775	949	27,195	35.00	24
508	1,889	2,799	11,932	25,959	133,233	9.3	188,200	7.25	233	(***)	1,261	941	(***)	5,336	1,134	33,235	35.32	25
.....	240	.....	1,162	.....	11,075	.....	.....	.....	.....	(***)	202	.....	(***)	651	.....	.....	....	26
16	873	87	4,176	593	35,003	6.8	3,261	5.50	30	(***)	482	183	(***)	1,814	303	4,575	25.00	27
180	2,438	830	11,459	5,694	97,154	6.9	32,361	5.68	1,053	(***)	5,456	4,338	(***)	24,468	8,998	113,486	26.16	28
328	5,177	2,134	32,977	21,713	355,808	10.2	121,893	5.61	1,000	(***)	8,512	4,110	(***)	38,904	9,625	98,640	24.00	29
3,071	4,288	28,145	38,897	242,777	349,353	8.6	1,472,808	6.07	9,978	25,872	46,106	53,705	163,741	231,350	109,817	1,183,174	22.03	30
110	753	1,501	12,286	3,516	26,160	2.3	31,549	8.97	2,385	4,780	10,137	32,398	68,076	151,169	32,660	404,244	12.48	31
206	1,394	3,071	31,842	12,957	65,322	4.2	91,607	7.07	6,608	18,323	36,603	125,045	355,548	889,129	137,859	1,544,679	12.35	32
1,183	8,962	11,814	125,752	82,217	563,386	7.0	519,166	6.31	10,806	33,733	64,784	180,360	526,017	1,079,559	416,365	2,598,108	14.41	33
14,017	11,348	274,767	257,865	1,997,747	1,202,558	7.3	11,254,715	5.63	31,110	46,920	67,700	630,039	1,116,990	1,307,565	1,162,364	11,612,759	18.43	34
.....	.....	.....	.....	.....	.....	.....	.....	.....	.....	(***)	5	.....	(***)	22	.....	.....	....	35
.....	12	.....	84	.....	767	.....	.....	.....	.....	(***)	77	.....	(***)	380	.....	.....	....	36
.....	.....	.....	.....	.....	.....	.....	.....	.....	.....	(***)	.....	.....	(***)	.....	.....	.....	....	37
(***)	23	(***)	149	(***)	1,035	(***)	(***)	(***)	766	895	1,208	2,946	3,108	3,431	3,951	147,991	50.23	38
.....	9	.....	48	.....	258	.....	.....	.....	7	(***)	232	14	(***)	431	19	350	25.00	39
107	107	654	461	4,424	3,436	6.8	98,485	22.26	2,046	5,954	6,218	3,980	11,266	9,215	5,634	121,427	30.51	40
330	187	2,877	2,457	17,438	14,587	6.1	348,760	20.00	2,859	6,177	7,170	9,113	17,092	13,860	7,831	212,765	23.35	41
124	269	2,726	3,304	16,850	19,743	6.2	209,805	12.45	4,967	7,915	15,766	19,322	26,066	34,796	13,440	419,658	21.72	42
5	50	150	1,147	845	11,039	5.6	7,605	9.00	66	64	224	1,778	475	812	477	39,116	22.00	43
240	112	834	420	5,994	3,599	7.2	65,813	10.98	7,603	12,030	15,650	10,758	19,601	20,218	23,025	315,825	29.36	44
996	516	6,811	4,073	51,514	31,749	7.6	533,458	10.36	7,215	16,384	17,899	12,332	31,330	27,156	24,009	390,132	31.64	45
198	270	3,932	4,863	28,908	32,272	7.4	431,514	14.93	4,102	8,369	11,973	13,886	18,820	19,956	12,218	350,477	25.24	46
660	549	6,785	6,448	56,997	48,004	8.4	817,672	14.35	3,190	6,217	9,584	9,777	22,261	23,936	11,764	235,430	24.08	47
314	159	4,424	3,297	34,443	18,887	7.8	272,695	7.92	7,558	16,987	32,691	25,241	60,920	88,976	31,796	524,658	20.79	48
82	102	1,432	2,068	9,834	14,727	6.9	137,606	13.99	1,313	1,287	5,236	4,132	5,033	8,823	3,033	102,422	24.79	49
1,839	1,257	41,047	32,108	230,942	108,485	5.6	1,507,110	6.53	27,992	66,283	63,011	487,148	1,299,254	804,744	578,975	8,129,886	16.69	50
1,599	6,217	58,137	254,889	331,357	925,504	5.7	4,191,865	12.65	78,137	137,717	176,887	1,212,802	2,820,948	3,006,559	1,529,374	26,374,927	21.75	51
4	25	132	368	570	1,006	4.3	5,130	9.00	127	120	564	2,320	2,412	8,684	1,774	34,800	15.00	52
.....	2	.....	14	.....	60	.....	.....	.....	1	(***)	30	5	(***)	183	1	125	25.00	53
6	40	55	682	251	2,147	4.6	2,259	9.00	166	387	902	4,100	11,417	20,539	3,129	73,476	17.92	54
252	380	9,076	14,640	42,014	23,692	4.6	330,319	7.86	6,465	9,346	8,800	290,551	463,694	346,647	311,848	6,726,153	23.15	55
168	253	7,782	10,478	41,301	36,018	5.3	495,612	12.00	3,060	5,920	5,823	106,780	283,860	235,962	138,207	3,779,418	35.39	56
180	167	7,685	4,641	79,206	46,275	10.3	421,419	5.32	265	(***)	525	4,579	(***)	5,195	5,543	185,938	40.61	57
61	18	321	116	3,440	1,073	10.7	17,200	5.00	2	23	84	9	85	276	9	360	40.00	58
.....	7	.....	28	.....	357	.....	.....	.....	.....	8	20	.....	47	80	.....	.....	....	59
.....	6	.....	71	.....	643	.....	.....	.....	.....	(***)	39	.....	(***)	83	.....	.....	....	60
.....	8	.....	66	.....	592	.....	.....	.....	.....	(***)	26	.....	(***)	71	.....	.....	....	61
(1)	244	(1)	3,531	(1)	36,692	(1)	(1)	(1)	426	(***)	333	8,737	(***)	4,122	21,907	344,060	39.38	62

Table 13.—SORGHUM—FARMS REPORTING SORGHUM FOR ALL PURPOSES EXCEPT SIRUP BY ACRES HARVESTED, 1949; AND FARMS REPORTING SORGHUM FOR GRAIN BY ACRES HARVESTED, 1949 AND 1939; BY DIVISIONS AND STATES

[All 1949 data are based on reports for only a sample of farms. See text]

	Region, division, and State	Farms reporting sorghum for all purposes except sirup, by acres harvested, 1949						Farms reporting sorghum for grain or for seed, by acres harvested									
								1949						1939			
		Total	Under 11 acres	11 to 24 acres	25 to 49 acres	50 to 99 acres	100 acres and over	Total	Under 11 acres	11 to 24 acres	25 to 49 acres	50 to 99 acres	100 acres and over	Total	Under 25 acres	25 to 49 acres	50 to 99 acres	100 acres and over
1	U.S.....	334,865	172,156	63,632	47,994	28,739	22,344	143,347	54,809	31,138	25,247	16,391	15,762	206,242	150,377	31,406	16,932	7,527
2	The North..	108,211	50,701	26,857	18,017	8,117	4,519	43,918	18,126	11,356	7,916	3,762	2,758	80,245	63,647	11,139	4,047	1,412
3	The South..	210,272	117,878	33,902	26,802	17,594	14,096	90,961	34,833	18,493	16,047	11,145	10,443	116,755	81,441	18,753	11,602	4,959
4	The West...	16,382	3,577	2,873	3,175	3,028	3,729	8,468	1,850	1,289	1,284	1,484	2,561	9,242	5,289	1,514	1,283	1,156
	Geo. Div.																	
5	N.E.....	2	2	.....	.....	.....	.....	.....	.....	.....	.....	.....	.....	5	4	1	.....	.....
6	M.A.....	37	28	8	1	.....	.....	2	2	.....	.....	.....	.....	9	9	.....	.....	.....
7	E.N.C...	1,383	1,298	75	9	1	.....	132	121	6	5	.....	.....	401	384	13	3	1
8	W.N.C...	106,789	49,373	26,774	18,007	8,116	4,519	43,784	18,003	11,350	7,911	3,762	2,758	79,830	63,250	11,125	4,044	1,411
9	S.A.....	14,612	13,353	774	318	133	34	3,230	2,642	402	122	50	14	640	631	7	2	.....
10	E.S.C...	27,538	26,085	917	371	121	44	3,770	3,091	406	198	45	30	642	635	2	5	.....
11	W.S.C...	168,122	78,440	32,211	26,113	17,340	14,018	83,961	29,100	17,685	15,727	11,050	10,399	115,473	80,175	18,744	11,595	4,959
12	Mt.....	14,424	2,677	2,438	2,901	2,839	3,569	6,916	1,156	961	1,044	1,343	2,412	6,308	2,961	1,233	1,118	996
13	Pac.....	1,958	900	435	274	189	160	1,552	694	328	240	141	149	2,934	2,328	281	165	160
	N.E.																	
14	Maine...	.....	.....	.....	.....	.....	.....	.....	.....	.....	.....	.....	.....	.....	.....	.....	.....	.....
15	N.H.....	.....	.....	.....	.....	.....	.....	.....	.....	.....	.....	.....	.....	.....	.....	.....	.....	.....
16	Vt.....	2	2	.....	.....	.....	.....	.....	.....	.....	.....	.....	.....	.....	.....	.....	.....	.....
17	Mass....	.....	.....	.....	.....	.....	.....	.....	.....	.....	.....	.....	.....	2	1	1	.....	.....
18	R.I.....	.....	.....	.....	.....	.....	.....	.....	.....	.....	.....	.....	.....	.....	.....	.....	.....	.....
19	Conn....	.....	.....	.....	.....	.....	.....	.....	.....	.....	.....	.....	.....	3	3	.....	.....	.....
	M.A.																	
20	N.Y.....	11	9	1	1	.....	.....	.....	.....	.....	.....	.....	.....	4	4	.....	.....	.....
21	N.J.....	11	6	5	.....	.....	.....	.....	.....	.....	.....	.....	.....	2	2	.....	.....	.....
22	Pa.....	15	13	2	.....	.....	.....	2	2	.....	.....	.....	.....	3	3	.....	.....	.....
	E.N.C.																	
23	Ohio....	6	6	.....	.....	.....	.....	1	1	.....	.....	.....	.....	39	39	.....	.....	.....
24	Ind.....	573	541	23	8	1	.....	77	67	5	5	.....	.....	42	40	2	.....	.....
25	Ill.....	750	702	47	1	.....	.....	46	46	.....	.....	.....	.....	296	281	11	3	1
26	Mich....	4	4	.....	.....	.....	.....	4	4	.....	.....	.....	.....	14	14	.....	.....	.....
27	Wis.....	50	45	5	.....	.....	.....	4	3	1	.....	.....	.....	10	10	.....	.....	.....
	W.N.C.																	
28	Minn....	1,190	1,135	50	5	.....	.....	35	25	10	.....	.....	.....	75	74	1	.....	.....
29	Iowa....	1,464	1,411	46	5	2	.....	96	85	10	.....	1	.....	1,004	972	26	5	1
30	Mo.....	16,054	13,688	1,887	397	60	22	3,315	2,573	511	180	34	17	13,121	12,844	236	35	6
31	N.Dak...	2,770	1,446	1,080	226	18	.....	17	5	10	2	.....	.....	64	55	8	1	.....
32	S.Dak...	7,330	3,266	2,223	1,312	383	146	696	307	159	140	56	34	5,640	3,482	1,375	615	168
33	Nebr....	15,379	6,976	4,341	2,781	1,040	241	4,671	1,828	1,360	991	403	89	21,338	17,086	3,150	918	184
34	Kans....	62,602	21,451	17,147	13,281	6,613	4,110	34,954	13,180	9,290	6,598	3,268	2,618	38,588	28,737	6,329	2,470	1,052
	S.A.																	
35	Del.....	1	1	.....	.....	.....	.....	1	1	.....	.....	.....	.....	.....	.....	.....	.....	.....
36	Md.....	2	1	1	.....	.....	.....	2	1	1	.....	.....	.....	6	6	.....	.....	.....
37	D.C.....	.....	.....	.....	.....	.....	.....	.....	.....	.....	.....	.....	.....	.....	.....	.....	.....	.....
38	Va.....	843	793	18	26	6	.....	.....	.....	.....	.....	.....	.....	29	29	.....	.....	.....
39	W.Va....	10	10	.....	.....	.....	.....	3	3	.....	.....	.....	.....	12	11	1	.....	.....
40	N.C.....	3,444	3,177	210	49	2	6	1,372	1,156	165	43	2	6	110	110	.....	.....	.....
41	S.C.....	4,226	3,910	188	92	31	5	833	700	78	38	16	1	120	115	3	2	.....
42	Ga.....	6,002	5,433	334	137	77	21	1,006	778	155	38	28	7	319	317	2	.....	.....
43	Fla.....	84	28	23	14	17	2	13	3	3	3	4	.....	44	43	1	.....	.....
	E.S.C.																	
44	Ky.....	7,804	7,790	12	2	.....	.....	242	242	.....	.....	.....	.....	112	112	.....	.....	.....
45	Tenn....	9,089	8,814	219	43	8	5	741	651	74	16	.....	.....	218	216	1	1	.....
46	Ala.....	6,409	5,598	477	227	77	30	2,276	1,775	289	147	39	26	127	126	1	.....	.....
47	Miss....	4,236	3,883	209	99	36	9	511	423	43	35	6	4	185	181	.....	4	.....
	W.S.C.																	
48	Ark.....	9,251	8,637	376	142	63	33	1,318	1,049	155	67	33	14	1,948	1,934	11	2	1
49	La.....	1,563	1,376	84	65	33	5	249	198	19	17	13	2	529	526	3	.....	.....
50	Okla....	43,172	19,392	11,308	7,776	3,351	1,345	20,630	9,397	5,555	3,656	1,324	698	37,055	29,812	4,820	1,780	643
51	Tex.....	114,136	49,035	20,443	18,130	13,893	12,635	61,764	18,456	11,956	11,987	9,680	9,685	75,941	47,903	13,910	9,813	4,315
	Mt.																	
52	Mont....	118	35	32	37	13	1	.....	.....	.....	.....	.....	.....	14	13	1	.....	.....
53	Idaho...	4	3	1	.....	.....	.....	3	2	1	.....	.....	.....	10	9	1	.....	.....
54	Wyo.....	143	52	31	45	13	2	.....	.....	.....	.....	.....	.....	14	10	4	.....	.....
55	Colo....	8,076	1,123	1,410	1,960	1,886	1,697	2,982	478	451	523	668	862	2,728	1,261	619	478	370
56	N.Mex...	4,780	977	661	631	806	1,705	3,026	396	305	341	577	1,407	2,681	937	542	596	606
57	Ariz....	1,226	419	297	225	121	164	891	270	202	178	98	143	831	701	66	44	20
58	Utah....	69	63	4	2	.....	.....	6	5	.....	1	.....	.....	5	5	.....	.....	.....
59	Nev.....	8	5	2	1	.....	.....	8	5	2	1	.....	.....	25	25	.....	.....	.....
	Pac.																	
60	Wash....	.....	.....	.....	.....	.....	.....	.....	.....	.....	.....	.....	.....	6	6	.....	.....	.....
61	Oreg....	.....	.....	.....	.....	.....	.....	.....	.....	.....	.....	.....	.....	10	10	.....	.....	.....
62	Calif...	1,958	900	435	274	189	160	1,552	694	328	240	141	149	2,918	2,312	281	165	160

Table 14.—SORGHUM HARVESTED FOR GRAIN OR FOR SEED—FARMS REPORTING, ACREAGE, AND PRODUCTION; BY DIVISIONS AND STATES: 1899 TO 1934

[Includes sorghum for grain and sorghum for seed, except as otherwise noted. For 1919, separate inquiries were carried for grain and for seed; farms reporting for that year represent sorghum for grain only. The inquiry for 1909 was restricted to kafir corn and milo maize; and for 1899, to kafir corn. Farms reporting, acreage, and production for 1949, 1944, and 1939, in table 13]

	Region, division, and State	Farms reporting			Acreage						Production (bushels)					
		1934	1929	1919	1934	1929	1924	1919	1909	1899	1934	1929	1924	1919	1909	1899
1	U.S.	159,897	167,723	129,947	2,370,191	3,521,903	3,525,667	3,725,997	1,635,153	266,513	18,598,785	49,080,233	58,700,092	73,653,670	17,597,305	5,169,113
2	The North	12,368	45,546	29,729	150,988	763,151	1,185,984	605,257	406,252	157,731	899,919	11,100,755	19,482,232	8,480,910	5,408,482	3,121,870
3	The South	139,852	113,873	85,068	2,081,053	2,457,607	2,124,097	2,668,778	1,108,129	88,403	14,880,118	32,665,710	35,432,340	54,834,645	10,546,626	1,621,832
4	The West	7,677	8,304	15,150	138,150	301,145	215,586	451,962	120,772	20,379	2,818,748	5,313,768	3,785,520	10,338,115	1,642,197	425,411
	Geo. Div.															
5	N.E.	1	3	4	3	4	.....	6	48	.....	75	90	.....	138	1,772	.....
6	M.A.	38	61	386	100	336	306	1,945	586	1	2,228	5,616	6,164	30,804	11,647	14
7	E.N.C.	536	106	97	2,381	411	483	624	1,185	137	38,342	8,211	6,160	7,810	22,779	2,812
8	W.N.C.	11,793	45,376	29,242	148,504	762,400	1,185,195	602,682	404,433	157,593	859,274	11,086,838	19,469,908	8,442,158	5,372,284	3,119,044
9	S.A.	1,639	869	124	3,316	1,732	1,943	398	230	40	44,615	26,419	16,667	5,338	3,561	618
10	E.S.C.	4,427	1,691	147	10,415	3,753	3,964	945	493	23	165,609	50,454	36,678	13,727	6,453	624
11	W.S.C.	133,786	111,313	84,797	2,067,322	2,452,122	2,118,190	2,667,435	1,107,406	88,340	14,669,894	32,588,837	35,378,995	54,815,580	10,536,612	1,620,590
12	Mt.	3,212	4,974	7,953	68,083	227,853	179,753	284,011	76,436	157	812,074	3,465,910	2,842,099	6,283,029	703,484	4,825
13	Pac.	4,465	3,330	7,197	70,067	73,292	35,833	167,951	44,336	20,222	2,006,674	1,847,858	943,421	4,055,086	938,713	420,586
	N.E.															
14	Maine	.....	1	.....	.....	1	.....	.....	.....	.....	.....	50	.....	.....	.....	.....
15	N.H.	.....	.....	4	.....	.....	.....	6	23	.....	.....	.....	.....	138	350	.....
16	Vt.	.....	.....	.....	.....	.....	.....	.....	.....	.....	.....	.....	.....	.....	.....	.....
17	Mass.	.....	1	.....	.....	1	.....	.....	21	.....	.....	25	.....	.....	1,317	.....
18	R.I.	.....	1	.....	.....	2	.....	.....	.....	.....	.....	15	.....	.....	.....	.....
19	Conn.	1	.....	.....	3	.....	.....	.....	4	.....	75	.....	.....	.....	105	.....
	M.A.															
20	N.Y.	10	38	41	34	219	175	137	227	.....	597	3,448	3,792	2,404	5,082	.....
21	N.J.	3	.....	9	12	.....	11	39	76	.....	281	.....	113	499	1,436	.....
22	Pa.	25	23	336	54	117	120	1,769	283	1	1,350	2,168	2,259	27,901	5,129	14
	E.N.C.															
23	Ohio	39	11	2	125	28	29	7	82	12	2,127	558	869	65	1,920	90
24	Ind.	65	23	46	152	60	53	335	179	3	2,712	1,007	596	4,444	3,228	37
25	Ill.	339	52	30	1,709	206	311	159	415	34	25,930	3,531	3,175	1,864	7,739	808
26	Mich.	34	5	.....	140	33	.....	.....	84	.....	3,537	780	.....	.....	1,786	.....
27	Wis.	59	15	19	255	84	90	123	425	88	4,036	2,335	1,520	1,437	8,106	1,877
	W.N.C.															
28	Minn.	99	24	3	643	157	135	13	75	43	8,445	2,535	2,626	72	3,335	1,096
29	Iowa	317	53	73	2,155	332	338	518	142	66	31,875	4,136	6,641	6,900	3,081	1,408
30	Mo.	6,022	5,210	2,480	29,456	30,275	44,777	10,897	13,543	1,990	208,504	375,861	656,529	158,939	228,386	38,497
31	N.Dak.	11	7	14	174	41	209	434	23	25	1,600	550	2,244	1,152	444	375
32	S.Dak.	261	39	.....	3,714	386	1,647	162	139	21	28,558	4,587	22,401	2,174	1,411	280
33	Nebr.	737	647	292	7,224	3,692	7,880	6,259	2,016	742	42,144	43,349	93,292	83,856	20,212	13,607
34	Kans.	4,346	39,396	26,380	105,138	727,517	1,130,209	584,399	388,495	154,706	538,148	10,655,820	18,686,175	8,189,065	5,115,415	3,063,781
	S.A.															
35	Del.	.....	.....	.....	.....	.....	.....	.....	1	2	.....	.....	.....	.....	25	65
36	Md.	4	4	6	13	5	9	7	19	1	339	108	129	138	238	6
37	D.C.	.....	.....	.....	.....	.....	.....	.....	.....	.....	.....	.....	.....	.....	.....	.....
38	Va.	74	80	.....	93	137	174	11	80	9	1,353	1,902	2,612	272	1,438	170
39	W.Va.	30	18	40	68	33	87	133	26	.....	1,262	606	1,019	1,888	467	.....
40	N.C.	197	100	13	315	181	22	45	65	2	4,221	2,839	113	558	599	8
41	S.C.	172	187	.....	323	457	245	42	8	.....	2,736	5,985	2,518	520	135	.....
42	Ga.	1,098	445	.....	2,187	834	1,301	30	15	26	29,875	13,895	8,759	197	237	369
43	Fla.	64	35	65	317	85	105	130	16	.....	4,829	1,084	1,517	1,765	422	.....
	E.S.C.															
44	Ky.	714	333	40	1,851	639	996	242	190	.....	31,972	7,616	9,770	3,429	2,404	.....
45	Tenn.	1,477	611	34	3,520	1,210	1,570	392	119	10	59,589	17,124	15,959	6,153	1,539	257
46	Ala.	1,453	342	46	2,680	667	850	233	140	4	39,986	8,978	6,226	3,315	1,716	90
47	Miss.	783	405	27	2,364	1,237	548	78	44	9	34,062	16,736	4,723	830	794	277
	W.S.C.															
48	Ark.	5,833	923	409	16,971	2,929	4,335	1,051	1,294	109	145,535	33,974	43,863	14,509	15,284	1,722
49	La.	1,191	318	20	3,686	856	101	45	213	.....	52,234	14,079	813	745	2,132	.....
50	Okla[1]	45,374	43,408	41,824	640,302	747,624	914,020	1,171,617	532,515	65,418	4,829,693	8,772,398	12,227,244	18,138,105	4,658,752	1,136,772
51	Tex.	81,388	66,664	42,544	1,406,363	1,700,713	1,199,734	1,494,722	573,384	22,813	9,642,432	23,768,386	23,107,075	36,662,221	5,860,444	482,096
	Mt.															
52	Mont.	7	1	3	36	1	89	4	53	.....	172	10	799	23	1,253	.....
53	Idaho	7	.....	.....	58	.....	.....	.....	9	.....	740	.....	.....	.....	140	.....
54	Wyo.	27	3	3	229	17	195	37	17	.....	2,447	287	1,004	333	410	.....
55	Colo.	728	1,163	2,785	16,392	35,930	37,027	95,220	11,971	18	72,264	388,113	318,279	1,577,508	139,234	302
56	N.Mex.	1,021	3,080	3,610	31,518	183,343	134,069	154,505	63,570	138	205,918	2,857,836	2,325,993	3,845,062	543,350	4,473
57	Ariz.	1,365	691	1,545	19,407	8,401	8,365	34,214	801	1	519,340	215,367	195,904	859,600	18,739	50
58	Utah	21	21	4	77	80	.....	26	.....	.....	1,666	1,917	.....	378	.....	.....
59	Nev.	36	15	3	366	81	8	5	15	.....	9,527	2,380	120	125	358	.....
	Pac.															
60	Wash.	3	6	5	22	14	.....	3	4	.....	485	315	.....	76	47	.....
61	Oreg.	28	2	9	92	4	4	118	24	4	1,582	100	100	3,521	617	134
62	Calif.	4,434	3,322	7,183	69,953	73,274	35,829	167,830	44,308	20,218	2,004,607	1,847,443	943,321	4,051,489	938,049	420,452

[1]Figures for 1899 include Indian Territory.

Table 15.—WHEAT THRESHED—FARMS REPORTING, ACREAGE, AND PRODUCTION, 1949, 1944, [For 1949, all wheat is considered as winter wheat in those States for which separate

	Region, division, and State	Farms reporting										Percent of all farms							
		Any wheat			Winter wheat			Spring wheat				Any wheat			Winter wheat		Spring wheat		
								1949									1949		
		1949[1]	1944	1939	1949	1944	1939	Any[1]	Durum or macaroni	Other spring[2]	1944	1939	1949	1944	1939	1949	1944	Any	Durum or macaroni	Other spring
1	U.S.	[3]1,147,710	(*)	1,385,774	[3]932,269	987,999	1,124,138	[3]215,441	[3]36,893	[3]195,822	(*)	279,337	21.3	(*)	22.7	17.3	16.9	4.0	0.7	3.6
2	The North..	[3]784,166	(*)	899,430	[3]633,348	584,544	705,783	[3]150,818	[3]36,893	[3]131,199	(*)	200,267	34.6	(*)	34.9	27.9	23.5	6.6	1.6	4.8
3	The South..	[3]243,028	(*)	364,946	[3]243,028	354,789	364,933	(***)	(***)	(***)	(*)	21	9.2	(*)	12.1	9.2	12.3	(***)	(***)	(***)
4	The West..	120,516	(*)	121,398	55,893	48,666	53,422	[3]64,623	(***)	[3]64,623	(*)	79,049	26.1	(*)	23.8	12.1	9.8	14.0	(***)	14.0
	Geo. Div.																			
5	N.E.	(***)	(*)	665	(***)	173	100	(***)	(***)	(***)	292	568	(***)	(*)	0.5	(***)	0.1	(***)	(***)	(***)
6	M.A.	103,513	(*)	112,291	102,751	109,760	110,376	[3]762	(***)	[3]762	826	2,097	34.9	(*)	32.3	34.6	31.6	0.3	(***)	0.3
7	E.N.C.	334,326	(*)	347,649	316,817	288,668	331,412	[3]17,509	(***)	[3]17,509	9,061	16,975	37.8	(*)	34.6	35.8	30.3	2.0	(***)	2.0
8	W.N.C.	346,327	(*)	438,825	213,780	185,943	263,895	132,547	[3]36,893	[3]112,928	(*)	180,627	35.2	(*)	40.2	21.8	18.0	13.5	3.8	11.5
9	S.A.	[3]127,423	(*)	217,549	[3]127,423	212,826	217,536	(***)	(***)	(***)	(*)	21	13.3	(*)	21.3	13.3	20.4	(***)	(***)	(***)
10	E.S.C.	40,225	63,177	66,548	40,225	63,177	66,548	(***)	(***)	(***)	(***)	.....	4.4	4.2	6.5	4.4	6.6	(***)	(***)	(***)
11	W.S.C.	[3]75,380	78,786	80,849	[3]75,380	78,786	80,849	(***)	(***)	(***)	(***)	.....	9.7	9.0	8.4	9.7	9.0	(***)	(***)	(***)
12	Mt.	90,347	(*)	88,985	36,252	32,359	31,029	[3]54,095	(***)	[3]54,095	(*)	65,574	46.4	(*)	38.1	18.6	15.2	27.8	(***)	27.8
13	Pac.	30,169	(*)	32,413	19,641	16,307	22,393	[3]10,528	(***)	[3]10,528	(*)	13,475	11.3	(*)	11.7	7.4	5.8	3.9	(***)	3.9
	N.E.																			
14	Maine	(***)	(*)	509	(***)	25	2	(***)	(***)	(***)	253	509	(***)	(*)	1.3	(***)	0.1	(***)	(***)	(***)
15	N.H.	(***)	(*)	11	(***)	15	7	(***)	(***)	(***)	9	4	(***)	(*)	0.1	(***)	0.1	(***)	(***)	(***)
16	Vt.	(***)	(*)	57	(***)	22	14	(***)	(***)	(***)	21	43	(***)	(*)	0.2	(***)	0.1	(***)	(***)	(***)
17	Mass.	(***)	(*)	38	(***)	52	31	(***)	(***)	(***)	5	8	(***)	(*)	0.1	(***)	0.1	(***)	(***)	(***)
18	R.I.	(***)	9	7	(***)	9	7	(***)	(***)	(***)	.....	.....	(***)	0.2	0.2	(***)	0.2	(***)	(***)	(***)
19	Conn.	(***)	(*)	43	(***)	50	39	(***)	(***)	(***)	4	4	(***)	(*)	0.2	(***)	0.2	(***)	(***)	(***)
	M.A.																			
20	N.Y.	28,001	(*)	26,825	27,239	27,563	26,105	762	(***)	762	509	786	22.4	(*)	17.5	21.8	18.4	0.6	(***)	0.6
21	N.J.	4,415	4,356	4,141	4,415	4,356	4,141	(***)	(***)	(***)	.....	1	17.8	16.6	16.0	17.8	16.6	(***)	(***)	(***)
22	Pa.	71,097	(*)	81,325	71,097	77,841	80,130	(***)	(***)	(***)	317	1,310	48.4	(*)	48.1	48.4	45.3	(***)	(***)	(***)
	E.N.C.																			
23	Ohio	113,000	(*)	120,822	113,000	110,865	120,147	(***)	(***)	(***)	68	705	56.7	(*)	51.7	56.7	50.3	(***)	(***)	(***)
24	Ind.	71,580	(*)	75,411	71,580	60,394	74,727	(***)	(***)	(***)	220	708	43.0	(*)	40.9	43.0	34.3	(***)	(***)	(***)
25	Ill.	55,670	(*)	63,363	54,750	40,894	60,396	920	(***)	920	946	3,148	28.5	(*)	29.7	28.0	20.0	0.5	(***)	0.5
26	Mich.	74,374	(*)	69,197	73,076	69,927	67,458	1,298	(***)	1,298	826	1,827	47.8	(*)	36.9	47.0	40.0	0.8	(***)	0.8
27	Wis.	19,702	(*)	18,856	4,411	6,588	8,684	15,291	(***)	15,291	7,001	10,587	11.7	(*)	10.1	2.6	3.7	9.1	(***)	9.1
	W.N.C.																			
28	Minn.	41,382	(*)	81,167	5,513	10,285	15,368	35,869	3,224	32,645	38,839	69,347	23.1	(*)	41.1	3.1	5.4	20.0	1.8	18.2
29	Iowa	16,389	(*)	21,601	14,920	5,619	19,080	1,469	(***)	1,469	419	2,847	8.1	(*)	10.1	7.3	2.7	0.7	(***)	0.7
30	Mo.	53,549	46,676	70,958	53,549	46,676	70,958	(***)	(***)	(***)	(***)	.....	23.3	19.2	27.7	23.3	19.2	(***)	(***)	(***)
31	N.Dak.	58,221	(*)	65,815	392	89	285	57,829	27,463	47,640	(*)	65,713	89.0	(*)	89.0	0.6	0.1	88.4	42.0	72.8
32	S.Dak.	37,971	(*)	40,832	2,412	2,261	1,988	35,559	6,206	29,353	(*)	39,443	57.1	(*)	56.4	3.6	3.3	53.5	9.3	44.2
33	Nebr.	51,033	(*)	58,212	49,212	39,537	55,996	1,821	(***)	1,821	(*)	3,237	47.6	(*)	48.1	45.9	35.4	1.7	(***)	1.7
34	Kans.	87,782	(*)	100,240	87,782	81,476	100,220	(***)	(***)	(***)	(*)	40	66.8	(*)	64.1	66.8	57.7	(***)	(***)	(***)
	S.A.																			
35	Del.	2,123	2,743	2,829	2,123	2,743	2,829	(***)	(***)	(***)	.....	.....	28.5	29.5	31.5	28.5	29.5	(***)	(***)	(***)
36	Md.	13,086	16,591	17,140	13,086	16,591	17,138	(***)	(***)	(***)	.....	3	36.2	40.2	40.7	36.2	40.2	(***)	(***)	(***)
37	D.C.	.....	.....	.....	.....	.....	.....	.....	.....	.....	.....	.....	.....	.....	.....	.....	.....	.....	.....	.....
38	Va.	35,434	46,181	52,640	35,434	46,181	52,640	(***)	(***)	(***)	(***)	.....	23.5	26.7	30.1	23.5	26.7	(***)	(***)	(***)
39	W.Va.	8,149	(*)	16,223	8,149	9,650	16,212	(***)	(***)	(***)	19	18	10.0	(*)	16.3	10.0	9.9	(***)	(***)	(***)
40	N.C.	39,428	64,470	57,695	39,428	64,470	57,695	(***)	(***)	(***)	(***)	.....	13.7	22.4	20.7	13.7	22.4	(***)	(***)	(***)
41	S.C.	18,243	45,632	41,111	18,243	45,632	41,111	(***)	(***)	(***)	(***)	.....	13.1	30.9	29.9	13.1	30.9	(***)	(***)	(***)
42	Ga.	10,960	27,559	29,911	10,960	27,559	29,911	(***)	(***)	(***)	(***)	.....	5.5	12.2	13.8	5.5	12.2	(***)	(***)	(***)
43	Fla.	(***)	(***)	.....	(***)	(***)	.....	(***)	(***)	(***)	(***)	.....	(***)	(***)	....	(***)	(***)	(***)	(***)	(***)
	E.S.C.																			
44	Ky.	17,725	26,888	30,197	17,725	26,888	30,197	(***)	(***)	(***)	(***)	.....	8.1	11.3	11.9	8.1	11.3	(***)	(***)	(***)
45	Tenn.	21,204	32,414	35,305	21,204	32,414	35,305	(***)	(***)	(***)	(***)	.....	9.2	13.8	14.3	9.2	13.8	(***)	(***)	(***)
46	Ala.	920	2,834	967	920	2,834	967	(***)	(***)	(***)	(***)	.....	0.4	1.3	0.4	0.4	1.3	(***)	(***)	(***)
47	Miss.	376	1,041	79	376	1,041	79	(***)	(***)	(***)	(***)	.....	0.1	0.4	(4)	0.1	0.4	(***)	(***)	(***)
	W.S.C.																			
48	Ark.	1,264	3,176	3,204	1,264	3,176	3,204	(***)	(***)	(***)	(***)	.....	0.7	1.6	1.5	0.7	1.6	(***)	(***)	(***)
49	La.	(***)	126	8	(***)	126	8	(***)	(***)	(***)	(***)	.....	(***)	0.1	(4)	(***)	0.1	(***)	(***)	(***)
50	Okla.	39,889	45,630	51,250	39,889	45,630	51,250	(***)	(***)	(***)	(***)	.....	28.0	27.7	28.5	28.0	27.7	(***)	(***)	(***)
51	Tex.	34,227	29,854	26,387	34,227	29,854	26,387	(***)	(***)	(***)	(***)	.....	10.3	7.8	6.3	10.3	7.8	(***)	(***)	(***)
	Mt.																			
52	Mont.	25,168	(*)	25,192	7,154	7,135	6,654	18,014	(***)	18,014	(*)	22,317	71.7	(*)	60.2	20.4	18.9	51.3	(***)	51.3
53	Idaho	24,229	(*)	22,795	6,871	5,364	5,980	17,358	(***)	17,358	15,646	18,514	60.1	(*)	52.2	17.1	12.9	43.1	(***)	43.1
54	Wyo.	4,889	(*)	4,369	2,005	1,385	1,246	2,884	(***)	2,884	(*)	3,451	38.8	(*)	29.1	15.9	10.6	22.9	(***)	22.9
55	Colo.	17,440	(*)	15,906	12,363	9,123	9,560	5,077	(***)	5,077	(*)	7,481	38.3	(*)	30.9	27.1	19.2	11.1	(***)	11.1
56	N.Mex.	4,650	4,644	6,211	2,806	4,644	2,925	1,844	(***)	1,844	(***)	3,410	19.7	15.6	18.2	11.9	15.6	7.8	(***)	7.8
57	Ariz.	815	754	1,380	815	754	1,053	(***)	(***)	(***)	(***)	335	7.8	5.7	7.5	7.8	5.7	(***)	(***)	(***)
58	Utah	12,292	(*)	12,301	4,033	3,735	3,339	8,259	(***)	8,259	(*)	9,482	50.8	(*)	48.4	16.7	14.2	34.2	(***)	34.2
59	Nev.	864	(*)	831	205	219	272	659	(***)	659	(*)	584	27.8	(*)	23.3	6.6	6.4	21.2	(***)	21.2
	Pac.																			
60	Wash.	12,588	(*)	12,668	7,812	5,952	8,183	4,776	(***)	4,776	6,033	6,742	18.0	(*)	15.5	11.2	7.5	6.8	(***)	6.8
61	Oreg.	13,212	(*)	14,734	7,460	6,688	10,261	5,752	(***)	5,752	5,031	5,639	22.1	(*)	23.8	12.5	10.6	9.6	(***)	9.6
62	Calif.	4,369	3,667	5,011	4,369	3,667	3,949	(***)	(***)	(***)	(***)	1,094	3.2	2.6	3.8	3.2	2.6	(***)	(***)	(***)

*Not available. ***Not available; separate inquiry not on questionnaire for all States. See text. [1]For 1949, farms reporting were obtained as follows for States reporting both winter and spring wheat: farms reporting any wheat assumed to be sum of farms reporting winter wheat and farms reporting any spring wheat. Farms reporting any spring wheat in Minnesota and South Dakota assumed to be sum of farms reporting durum or macaroni wheat and farms reporting other spring wheat; for North Dakota, this sum was adjusted to eliminate serious duplication on the basis of 1940 Census data. See text. [2]Except for Minnesota, North Dakota, and South Dakota, inquiry related to any spring wheat. [3]Totals States for which data are available. [4]0.05 percent or less.

AND 1939; AND VALUE AND QUANTITY SOLD, 1949: BY DIVISIONS AND STATES

data were not obtained for spring wheat. Percent not shown when more than 1,000.]

Acreage											Production (bushels)					Quantity sold, 1949		
1949	1944	1939	Percent increase or decrease (-)			Rank		Percent of cropland harvested			1949	1944	1939	Value, 1949 (dollars)		Bushels	Percent of crop sold	
			1944-1949	1939-1944	1939-1949	1949	1944	1949	1944	1939				Total	Percent of total value of all crops			
[3]71,161,061	58,286,103	50,526,015	22.1	15.4	40.8	xxxx	xxxx	20.7	16.5	15.7	[3]1,006,559,285	1,032,660,440	708,851,598	[3]1,874,371,202	11.5	[3]845,246,619	84.0	1
[3]43,133,010	35,527,101	32,266,180	21.4	10.1	33.7	1	1	20.7	16.7	17.3	[3]583,573,067	590,811,659	435,127,666	[3]1,088,050,196	13.7	[3]475,371,730	81.5	2
[3]13,823,923	12,209,250	9,357,877	13.2	30.5	47.7	3	2	14.3	11.9	9.1	[3]184,913,452	214,605,223	120,007,999	[3]340,482,203	6.1	[3]158,348,516	85.6	3
14,204,128	10,549,752	8,901,958	34.6	18.5	59.6	2	3	35.6	27.6	28.3	238,072,766	227,243,558	153,715,933	445,838,803	16.1	211,526,373	88.8	4
(***)	2,173	2,288	(***)	-5.0	(***)	(***)	9	(***)	0.1	0.1	(***)	44,915	43,419	(***)	(***)	(***)	(***)	5
1,326,486	1,294,819	1,202,439	2.4	7.7	10.3	7	7	10.9	9.0	8.9	31,976,635	29,267,173	25,730,247	57,025,099	7.4	18,586,443	58.1	6
7,131,486	5,340,509	5,994,950	33.5	-10.9	19.0	4	4	12.0	8.7	10.8	166,056,149	115,675,597	117,610,176	296,666,623	9.9	129,909,490	78.2	7
34,675,038	28,889,600	25,066,503	20.0	15.3	38.3	1	1	26.0	21.8	21.9	385,540,283	445,823,974	291,743,824	734,358,474	18.9	326,875,797	84.8	8
[3]1,388,058	1,875,229	1,749,404	-26.0	7.2	-20.7	6	6	5.5	6.8	6.2	[3]22,422,443	34,357,184	25,426,749	[3]42,850,484	2.3	[3]12,110,878	54.0	9
523,786	817,156	672,533	-35.9	21.5	-22.1	8	8	2.3	3.4	2.6	8,241,768	13,380,119	7,637,920	15,673,355	1.2	4,972,305	60.3	10
[3]11,912,079	9,516,865	6,935,940	25.2	37.2	71.7	2	2	24.3	18.6	14.0	[3]154,249,241	166,867,920	86,943,330	[3]281,958,364	11.9	[3]141,265,333	91.6	11
9,909,567	6,808,623	5,626,269	45.5	21.0	76.1	3	3	40.4	29.5	30.4	147,324,019	131,354,051	83,956,699	267,937,282	25.4	128,125,435	87.0	12
4,294,561	3,741,129	3,275,689	14.8	14.2	31.1	5	5	27.9	24.8	25.3	90,748,747	95,889,507	69,759,234	177,901,521	10.4	83,400,938	91.9	13
(***)	1,138	1,544	(***)	-26.3	(***)	(***)	41	(***)	0.1	0.1	(***)	24,161	28,756	(***)	(***)	(***)	(***)	14
(***)	72	46	(***)	56.3	(***)	(***)	47	(***)	(4)	(4)	(***)	1,492	779	(***)	(***)	(***)	(***)	15
(***)	164	230	(***)	-28.7	(***)	(***)	45	(***)	(4)	(4)	(***)	2,961	4,282	(***)	(***)	(***)	(***)	16
(***)	425	273	(***)	55.7	(***)	(***)	43	(***)	0.1	0.1	(***)	7,149	5,503	(***)	(***)	(***)	(***)	17
(***)	87	49	(***)	77.6	(***)	(***)	46	(***)	0.1	0.1	(***)	2,758	1,051	(***)	(***)	(***)	(***)	18
(***)	287	146	(***)	96.6	(***)	(***)	44	(***)	0.1	(4)	(***)	6,394	3,048	(***)	(***)	(***)	(***)	19
385,274	330,998	270,395	16.4	22.4	42.5	22	25	6.7	4.8	4.1	10,337,917	8,578,310	6,543,906	18,511,972	5.4	6,921,061	66.9	20
79,346	58,379	50,521	35.9	15.6	57.1	33	34	10.1	6.4	6.5	1,860,994	1,358,430	1,103,347	3,486,290	3.5	1,203,943	64.7	21
861,866	905,442	881,523	-4.8	2.7	- 2.2	18	18	15.3	13.7	14.5	19,777,724	19,330,433	18,082,994	35,026,837	10.6	10,461,439	52.9	22
2,238,319	1,891,182	1,859,845	18.4	1.7	20.3	10	9	21.7	17.5	19.0	53,039,880	43,008,577	37,074,406	94,362,570	17.5	39,513,083	74.5	23
1,695,073	1,257,324	1,463,318	34.8	-14.1	15.8	12	10	15.4	11.5	15.1	36,621,026	25,339,479	25,653,913	64,702,361	12.1	28,831,067	78.7	24
1,849,248	1,210,563	1,868,350	52.8	-35.2	-1.0	11	12	9.1	6.0	10.2	42,427,820	23,500,637	38,107,733	76,528,170	7.2	37,506,811	88.4	25
1,250,212	924,740	734,337	35.2	25.9	70.3	15	16	16.0	10.9	9.3	31,710,009	22,724,543	15,804,411	56,779,938	14.8	23,447,916	73.9	26
98,634	56,700	69,100	74.0	-17.9	42.7	32	35	1.0	0.5	0.7	2,257,414	1,102,361	969,713	4,293,584	0.9	610,613	27.0	27
1,244,963	1,138,651	1,490,346	9.3	-23.6	-16.5	16	14	6.3	6.1	7.9	18,163,607	18,816,889	20,341,862	36,411,010	5.2	13,759,452	75.8	28
382,549	112,507	367,830	240.0	-69.4	4.0	23	36	1.7	0.5	1.8	7,077,705	1,818,316	6,567,597	13,045,310	1.3	5,391,909	76.2	29
1,616,752	1,175,103	1,852,925	37.6	-36.6	-12.7	13	13	13.2	9.1	14.9	25,999,611	19,152,050	30,890,536	46,600,940	10.2	19,075,099	73.4	30
10,202,747	9,643,179	6,898,799	5.8	39.8	47.9	2	2	50.1	46.3	44.4	105,579,644	152,620,442	69,261,286	210,494,868	52.7	87,252,400	82.6	31
3,927,575	3,037,848	2,098,282	29.3	44.8	87.2	6	6	22.4	18.4	17.1	30,462,570	36,701,888	17,592,727	58,789,813	20.3	23,742,428	77.9	32
3,902,764	2,611,766	3,144,171	49.4	16.9	24.1	7	7	20.1	13.3	18.2	52,599,446	32,888,468	34,676,159	98,629,230	18.7	46,492,982	88.4	33
13,397,688	11,170,546	9,214,150	19.9	21.2	45.4	1	1	62.3	49.0	51.7	145,657,700	183,825,921	112,413,657	270,387,303	54.6	131,161,527	90.0	34
59,851	63,674	63,758	-6.0	-0.1	-6.1	35	33	15.4	15.3	16.8	1,030,209	1,254,513	1,131,176	1,905,115	9.7	815,573	79.2	35
303,884	359,495	348,547	-15.5	3.1	-12.8	27	24	19.8	20.6	21.7	5,719,200	8,348,063	6,581,115	10,461,486	10.8	4,249,656	74.3	36
.....	.....	.....	.....	.....	.....	....	....	....	....	....	.....	.....	.....	.....	.....	.....	....	37
375,531	494,500	490,389	-24.1	0.8	-23.4	24	20	11.3	12.6	12.8	6,864,798	9,618,027	7,211,524	13,147,505	5.5	3,399,318	49.5	38
64,680	85,114	123,810	-24.0	-31.3	-47.8	34	32	5.3	5.7	7.9	1,208,423	1,586,408	1,782,392	2,263,712	4.1	391,182	32.4	39
328,737	468,571	387,382	-29.8	21.0	-15.1	26	21	5.7	7.6	6.3	4,581,881	7,717,861	4,968,759	9,116,699	1.5	1,828,766	39.9	40
134,727	222,309	181,982	-39.4	22.2	-26.0	30	28	3.4	5.4	4.2	1,603,107	3,215,692	2,121,624	3,204,914	1.3	652,309	40.7	41
120,648	181,566	153,536	-33.6	18.3	-21.4	31	30	1.7	2.3	1.7	1,414,825	2,616,620	1,630,159	2,751,053	0.8	774,074	54.7	42
(***)	(***)	.....	(***)	(***)	(***)	(***)	(***)	(***)	(***)	....	(***)	(***)	.....	(***)	(***)	(***)	(***)	43
268,581	406,773	327,627	-34.0	24.1	-18.0	28	22	5.3	7.6	6.2	4,490,750	7,253,568	3,658,612	8,306,750	2.3	2,988,115	66.5	44
238,528	372,092	338,722	-35.9	9.9	-29.6	29	23	4.3	6.4	5.5	3,487,713	5,394,161	3,886,315	6,876,413	2.1	1,836,200	52.6	45
9,975	21,024	4,891	-52.6	329.9	103.9	39	37	0.2	0.3	0.1	154,239	341,992	54,019	293,875	0.1	95,365	61.8	46
6,702	17,267	1,293	-61.2	.....	418.3	40	39	0.1	0.3	(4)	109,066	390,398	38,974	196,317	0.1	52,625	48.3	47
21,031	43,881	33,612	-52.1	30.6	-37.4	37	36	0.4	0.7	0.5	289,454	654,624	353,443	528,332	0.1	145,832	50.4	48
(***)	1,055	34	(***)	.....	(***)	(***)	42	(***)	(4)	(4)	(***)	18,269	601	(***)	(***)	(***)	(***)	49
6,265,789	5,063,883	4,158,230	23.7	21.8	50.7	3	3	52.7	35.9	32.6	78,682,555	84,779,744	58,492,919	145,666,119	42.1	71,258,166	90.6	50
5,625,259	4,408,046	2,744,064	27.6	60.6	105.0	4	4	20.0	16.0	10.5	75,277,232	81,415,283	28,096,367	135,763,913	9.7	69,861,335	92.8	51
4,647,789	3,716,789	3,054,876	25.0	21.7	52.1	5	5	61.3	50.0	53.1	52,516,438	69,509,433	40,349,690	96,478,808	52.2	45,402,880	86.5	52
1,469,598	1,040,830	879,396	41.2	18.4	67.1	14	15	40.3	30.0	30.0	34,872,882	30,379,118	22,323,077	62,694,683	29.4	30,315,418	86.9	53
354,352	205,931	161,725	72.1	27.3	119.1	25	29	18.6	11.2	10.5	6,637,448	2,694,432	1,798,012	11,931,938	20.4	5,632,876	84.6	54
2,483,630	1,234,693	1,025,912	101.2	20.4	142.1	9	11	36.0	20.5	21.5	38,581,463	17,526,970	11,372,620	70,710,034	26.2	35,255,640	91.4	55
493,214	283,606	268,628	73.9	5.6	83.6	20	27	26.0	14.1	17.1	4,960,810	3,331,907	3,092,256	8,975,125	9.8	4,437,831	89.5	56
27,194	18,269	24,572	48.9	-25.7	10.7	36	38	3.1	2.8	4.7	707,505	411,040	610,206	1,329,071	0.9	644,608	91.1	57
416,364	293,255	198,757	42.0	47.5	109.5	21	26	32.5	23.5	20.6	8,540,829	7,084,520	4,059,709	14,904,507	20.8	6,125,472	71.7	58
17,426	15,250	12,403	14.3	23.0	40.5	38	40	4.1	3.1	2.8	486,644	416,631	351,129	913,116	6.3	310,710	63.8	59
2,640,376	2,308,005	1,964,134	14.4	17.5	34.4	8	8	62.3	53.8	55.0	57,678,231	61,870,923	44,029,287	112,580,233	38.5	54,023,600	93.8	60
1,033,301	907,676	722,460	13.8	25.6	43.0	17	17	32.1	27.7	25.6	21,860,159	24,007,980	15,358,147	43,019,353	20.6	19,135,895	87.5	61
620,884	525,448	589,095	18.2	-10.8	5.4	19	19	7.8	7.0	9.0	11,210,357	10,010,604	10,371,800	22,301,935	1.8	10,191,443	90.9	62

Table 16.—WINTER AND SPRING WHEAT THRESHED—ACREAGE AND PRODUCTION, 1949, 1944, AND 1939; AND VALUE OF CROP AND QUANTITY SOLD, 1949: BY DIVISIONS AND STATES

[Farms reporting winter and spring wheat in table 15. For 1949, all wheat is considered as winter wheat in those States for which separate data were not obtained for spring wheat. Data for durum or macaroni wheat in table 18]

	Region, division, and State	Winter wheat threshed or combined													
		Acreage			Production (bushels)			Average per acre			Value of crop, 1949 (dollars)		Quantity sold, 1949		
		1949	1944	1939	1949	1944	1939	1949	1944	1939	Total	Average per bushel	Farms reporting	Bushels	Percent of crop sold
1	U.S.....	[1]50,826,281	40,259,556	36,135,753	[1]784,104,704	734,883,182	542,748,788	15.4	18.3	15.0	[1]1,442,410,408	1.84	[1]694,262	[1]666,145,557	85.0
2	The North	[1]27,873,946	21,941,076	21,799,672	[1]430,117,488	384,817,980	328,793,664	15.4	17.5	15.1	[1]783,825,855	1.82	[1]506,868	[1]352,616,204	82.0
3	The South	[1]13,823,923	12,209,106	9,357,797	[1]184,913,452	214,603,122	120,006,864	13.4	17.6	12.8	[1]340,482,203	1.84	[1]140,564	[1]158,348,516	85.6
4	The West	9,128,412	6,109,374	4,978,284	169,073,764	135,462,080	93,948,260	18.5	22.2	18.9	318,102,350	1.88	46,830	155,180,837	91.8
	Geo. Divisions:														
5	New England....	(***)	980	560	(***)	20,028	11,086	(***)	20.4	19.8	(***)	(***)	(***)	(***)	(***)
6	Middle Atlantic	1,319,761	1,289,640	1,188,225	31,818,492	29,170,515	25,455,267	24.1	22.6	21.4	56,740,441	1.78	59,683	18,523,178	58.2
7	E.N. Central...	7,037,657	5,300,366	5,903,825	163,966,198	114,867,650	116,119,533	23.3	21.7	19.7	292,733,467	1.79	263,550	129,282,377	78.8
8	W.N. Central...	19,516,528	15,350,090	14,707,062	234,332,798	240,759,787	187,207,778	12.0	15.7	12.7	434,351,947	1.85	183,635	204,810,649	87.4
9	South Atlantic.	[1]1,388,058	1,875,085	1,749,324	[1]22,422,443	34,355,083	25,425,614	16.2	18.3	14.5	[1]42,850,484	1.91	[1]51,826	[1]12,110,878	54.0
10	E.S. Central...	523,786	817,156	672,533	8,241,768	13,380,119	7,637,920	15.7	16.4	11.4	15,673,355	1.90	21,422	4,972,305	60.3
11	W.S. Central...	[1]11,912,079	9,516,865	6,935,940	[1]154,249,241	166,867,920	86,943,330	12.9	17.5	12.5	[1]281,958,364	1.83	[1]67,316	[1]141,265,333	91.6
12	Mountain.....	5,632,401	3,519,022	2,721,119	92,973,864	67,353,597	42,817,005	16.5	19.1	15.7	168,732,625	1.81	31,284	84,534,130	90.9
13	Pacific.....	3,496,011	2,590,352	2,257,165	76,099,900	68,108,483	51,131,255	21.8	26.3	22.7	149,369,725	1.96	15,546	70,646,707	92.8
	New England:														
14	Maine.....	(***)	122	4	(***)	2,403	112	(***)	19.7	28.0	(***)	(***)	(***)	(***)	(***)
15	N.H.....	(***)	47	40	(***)	928	706	(***)	19.7	17.6	(***)	(***)	(***)	(***)	(***)
16	Vt.....	(***)	73	110	(***)	1,645	2,256	(***)	22.5	20.5	(***)	(***)	(***)	(***)	(***)
17	Mass.....	(***)	381	221	(***)	6,134	4,017	(***)	16.1	18.2	(***)	(***)	(***)	(***)	(***)
18	R.I.....	(***)	87	49	(***)	2,758	1,051	(***)	31.7	21.4	(***)	(***)	(***)	(***)	(***)
19	Conn.....	(***)	270	136	(***)	6,160	2,944	(***)	22.8	21.6	(***)	(***)	(***)	(***)	(***)
	Middle Atlantic:														
20	N.Y.....	378,549	327,867	266,037	10,179,774	8,517,800	6,458,224	26.9	26.0	24.3	18,227,314	1.79	17,742	6,857,796	67.4
21	N.J.....	79,346	58,379	50,511	1,860,994	1,358,430	1,103,247	23.5	23.3	21.8	3,486,290	1.87	2,625	1,203,943	64.7
22	Pa.....	861,866	903,394	871,677	19,777,724	19,294,285	17,893,796	22.9	21.4	20.5	35,026,837	1.77	39,316	10,461,439	52.9
	East North Central:														
23	Ohio.....	2,238,319	1,890,633	1,851,904	53,039,880	42,998,333	36,913,630	23.7	22.7	19.9	94,362,570	1.78	91,103	39,513,083	74.5
24	Ind.....	1,695,073	1,253,017	1,453,044	36,621,026	25,257,425	25,490,546	21.6	20.2	17.5	64,702,361	1.77	61,770	28,831,067	78.7
25	Ill.....	1,837,088	1,205,139	1,842,550	42,154,433	23,389,744	37,708,766	22.9	19.4	20.5	76,031,208	1.80	50,860	37,346,820	88.6
26	Mich.....	1,240,265	918,922	719,260	31,507,870	22,607,464	15,486,871	25.4	24.6	21.5	56,417,878	1.79	58,648	23,348,349	74.1
27	Wis.....	26,912	32,655	37,067	642,989	614,684	519,720	23.9	18.8	14.0	1,219,450	1.90	1,169	243,058	37.8
	West North Central:														
28	Minn.....	73,355	98,438	154,567	1,230,042	1,379,167	2,646,857	16.8	14.0	17.1	2,410,395	1.96	3,451	814,964	66.3
29	Iowa.....	354,154	108,022	340,782	6,621,333	1,750,112	6,200,002	18.7	16.2	18.2	12,182,109	1.84	11,192	5,158,503	77.9
30	Mo.....	1,616,752	1,175,103	1,852,925	25,999,611	19,152,050	30,890,536	16.1	16.3	16.7	46,600,940	1.79	38,290	19,075,099	73.4
31	N.Dak.....	24,263	4,076	11,586	311,025	47,892	119,454	12.8	11.7	10.3	587,836	1.89	345	253,751	81.6
32	S.Dak.....	244,502	238,993	89,468	3,143,265	2,259,508	945,389	12.9	9.5	10.6	5,810,180	1.85	2,136	2,763,988	87.9
33	Nebr.....	3,805,814	2,555,926	3,045,851	51,369,822	32,355,046	34,001,937	13.5	12.7	11.2	96,373,184	1.88	45,028	45,582,817	88.7
34	Kans.....	13,397,688	11,169,532	9,211,883	145,657,700	183,816,012	112,403,603	10.9	16.5	12.2	270,387,303	1.86	83,193	131,161,527	90.0
	South Atlantic:														
35	Del.....	59,851	63,674	63,758	1,030,209	1,254,513	1,131,176	17.2	19.7	17.7	1,905,115	1.85	1,763	815,573	79.2
36	Md.....	303,884	359,495	348,521	5,719,200	8,348,063	6,580,775	18.8	23.2	18.9	10,461,486	1.83	9,853	4,249,656	74.3
37	D.C.....	.....	.....	.....	.....	.....	.....	....	....	....	.....	.....	.....	.....	.....
38	Va.....	375,531	494,500	490,389	6,864,798	9,618,027	7,211,524	18.3	19.5	14.7	13,147,505	1.92	16,481	3,399,318	49.5
39	W.Va.....	64,680	84,970	123,756	1,208,423	1,584,307	1,781,597	18.7	18.6	14.4	2,263,712	1.87	1,902	391,182	32.4
40	N.C.....	328,737	468,571	387,382	4,581,881	7,717,861	4,968,759	13.9	16.5	12.8	9,116,699	1.99	13,970	1,828,766	39.9
41	S.C.....	134,727	222,309	181,982	1,603,107	3,215,692	2,121,624	11.9	14.5	11.7	3,204,914	2.00	4,761	652,309	40.7
42	Ga.....	120,648	181,566	153,536	1,414,825	2,616,620	1,630,159	11.7	14.4	10.6	2,751,053	1.94	3,096	774,074	54.7
43	Fla.....	(***)	(***)	.....	(***)	(***)	.....	(***)	(***)	....	(***)	(***)	(***)	(***)	(***)
	East South Central:														
44	Ky.....	268,581	406,773	327,627	4,490,750	7,253,568	3,658,612	16.7	17.8	11.2	8,306,750	1.85	10,793	2,988,115	66.5
45	Tenn.....	238,528	372,092	338,722	3,487,713	5,394,161	3,886,315	14.6	14.5	11.5	6,876,413	1.97	10,132	1,836,200	52.6
46	Ala.....	9,975	21,024	4,891	154,239	341,992	54,019	15.5	16.3	11.0	293,875	1.91	379	95,365	61.8
47	Miss.....	6,702	17,267	1,293	109,066	390,398	38,974	16.3	22.6	30.1	196,317	1.80	118	52,625	48.3
	West South Central:														
48	Ark.....	21,031	43,881	33,612	289,454	654,624	353,443	13.8	14.9	10.5	528,332	1.83	446	145,832	50.4
49	La.....	(***)	1,055	34	(***)	18,269	601	(***)	17.3	17.7	(***)	(***)	(***)	(***)	(***)
50	Okla.....	6,265,789	5,063,883	4,158,230	78,682,555	84,779,744	58,492,919	12.6	16.7	14.1	145,666,119	1.85	37,014	71,258,166	90.6
51	Tex.....	5,625,259	4,408,046	2,744,064	75,277,232	81,415,283	28,096,367	13.4	18.5	10.2	135,763,913	1.80	29,856	69,861,335	92.8
	Mountain:														
52	Mont.....	1,259,469	1,084,503	773,381	20,865,027	23,156,857	13,127,286	16.6	21.4	17.0	37,344,109	1.79	6,477	18,769,518	90.0
53	Idaho.....	961,865	663,539	562,596	20,551,103	18,152,213	13,650,783	21.4	27.4	24.3	37,429,726	1.82	6,068	18,908,772	92.0
54	Wyo.....	263,705	124,705	87,685	5,186,392	1,481,556	844,011	19.7	11.9	9.6	9,387,703	1.81	1,735	4,666,286	90.0
55	Colo.....	2,309,911	1,105,307	880,835	35,106,861	15,628,786	9,296,704	15.2	14.1	10.6	64,494,382	1.84	11,168	32,523,908	92.6
56	N.Mex.....	474,560	283,606	254,036	4,701,683	3,331,907	2,921,762	9.9	11.7	11.5	8,502,040	1.81	2,158	4,299,219	91.4
57	Ariz.....	27,194	18,269	19,430	707,505	411,040	490,057	26.0	22.5	25.2	1,329,071	1.88	608	644,608	91.1
58	Utah.....	331,337	234,586	138,414	5,739,583	5,074,761	2,345,436	17.3	21.6	16.9	10,027,874	1.75	2,975	4,645,944	80.9
59	Nev.....	4,360	4,507	4,742	115,710	116,477	140,966	26.5	25.8	29.7	217,720	1.88	95	75,875	65.6
	Pacific:														
60	Wash.....	2,125,022	1,341,272	1,180,858	48,687,079	38,812,002	29,738,831	22.9	28.9	25.2	95,025,978	1.95	6,927	45,964,294	94.4
61	Oreg.....	750,105	723,632	583,995	16,202,464	19,285,877	12,595,475	21.6	26.7	21.6	32,041,812	1.98	5,311	14,490,970	89.4
62	Calif.....	620,884	525,448	492,312	11,210,357	10,010,604	8,796,949	18.1	19.1	17.9	22,301,935	1.99	3,308	10,191,443	90.9

See footnotes at end of table.

Table 16.—WINTER AND SPRING WHEAT THRESHED—ACREAGE AND PRODUCTION, 1949, 1944, AND 1939; AND VALUE OF CROP AND QUANTITY SOLD, 1949: BY DIVISIONS AND STATES—Continued

[Farms reporting winter and spring wheat in table 15. For 1949, all wheat is considered as winter wheat in those States for which separate data were not obtained for spring wheat. Data for durum or macaroni wheat in table 18]

	Region, division, and State	Spring wheat threshed or combined (including durum or macaroni)													
		Acreage			Production (bushels)						Value of crop, 1949 (dollars)		Quantity sold, 1949		
								Average per acre							
		1949	1944	1939	1949	1944	1939	1949	1944	1939	Total	Average per bushel	Farms reporting	Bushels	Percent of crop sold
1	U.S.....	[1]20,334,780	[1]18,026,547	14,390,262	[1]222,454,581	[1]297,777,258	166,102,810	10.9	16.5	11.5	[1]431,960,794	1.94	[1]50,933	[1]179,101,062	80.5
2	The North..	[1]15,259,064	[1]13,586,025	10,466,508	[1]153,455,579	[1]205,993,679	106,334,002	10.1	15.2	10.2	[1]304,224,341	1.98	[1]5,023	[1]122,755,526	80.0
3	The South..	(***)	[1]144	80	(***)	[1]2,101	1,135	(***)	14.6	14.2	(***)	(***)	(***)	(***)	(***)
4	The West...	[1]5,075,716	[1]4,440,378	3,923,674	[1]68,999,002	[1]91,781,478	59,767,673	13.6	20.7	15.2	[1]127,736,453	1.85	[1]45,910	[1]56,345,536	81.7
	Geo. Div.														
5	N.E.....	(***)	1,193	1,728	(***)	24,887	32,333	(***)	20.9	18.7	(***)	(***)	(***)	(***)	(***)
6	M.A.....	[1]6,725	5,179	14,214	[1]158,143	96,658	274,980	23.5	18.7	19.3	[1]284,658	1.80	[1]199	[1]63,265	40.0
7	E.N.C...	[1]93,829	40,143	91,125	[1]2,089,951	807,947	1,490,643	22.3	20.1	16.4	[1]3,933,156	1.88	[1]2,902	[1]627,113	30.0
8	W.N.C...	[1]15,158,510	[1]13,539,510	10,359,441	[1]151,207,485	[1]205,064,187	104,536,046	10.0	15.1	10.1	[1]300,006,527	1.98	[1]1,922	[1]122,065,148	80.7
9	S.A.....	(***)	[1]144	80	(***)	[1]2,101	1,135	(***)	14.6	14.2	(***)	(***)	(***)	(***)	(***)
10	E.S.C...	(***)	(***)	.....	(***)	(***)	.....	(***)	(***)	.....	(***)	(***)	(***)	(***)	(***)
11	W.S.C...	(***)	(***)	.....	(***)	(***)	.....	(***)	(***)	.....	(***)	(***)	(***)	(***)	(***)
12	Mt.....	[1]4,277,166	[1]3,289,601	2,905,150	[1]54,350,155	[1]64,000,454	41,139,694	12.7	19.5	14.2	[1]99,204,657	1.83	[1]38,618	[1]43,591,305	80.2
13	Pac.....	[1]798,550	[1]1,150,777	1,018,524	[1]14,648,847	[1]27,781,024	18,627,979	18.3	24.1	18.3	[1]28,531,796	1.95	[1]7,292	[1]12,754,231	87.1
	N.E.														
14	Maine...	(***)	1,016	1,540	(***)	21,758	28,644	(***)	21.4	18.6	(***)	(***)	(***)	(***)	(***)
15	N.H.....	(***)	25	6	(***)	564	73	(***)	22.6	12.2	(***)	(***)	(***)	(***)	(***)
16	Vt.....	(***)	91	120	(***)	1,316	2,026	(***)	14.5	16.9	(***)	(***)	(***)	(***)	(***)
17	Mass....	(***)	44	52	(***)	1,015	1,486	(***)	23.1	28.6	(***)	(***)	(***)	(***)	(***)
18	R.I.....	(***)	.....	.....	(***)	.....	.....	(***)	.....	.....	(***)	(***)	(***)	(***)	(***)
19	Conn....	(***)	17	10	(***)	234	104	(***)	13.8	10.4	(***)	(***)	(***)	(***)	(***)
	M.A.														
20	N.Y.....	6,725	3,131	4,358	158,143	60,510	85,682	23.5	19.3	19.7	284,658	1.80	199	63,265	40.0
21	N.J.....	(***)	.....	10	(***)	.....	100	(***)	.....	10.0	(***)	(***)	(***)	(***)	(***)
22	Pa.....	(***)	2,048	9,846	(***)	36,148	189,198	(***)	17.7	19.2	(***)	(***)	(***)	(***)	(***)
	E.N.C.														
23	Ohio....	(***)	549	7,941	(***)	10,244	160,776	(***)	18.7	20.2	(***)	(***)	(***)	(***)	(***)
24	Ind.....	(***)	4,307	10,274	(***)	82,054	163,367	(***)	19.1	15.9	(***)	(***)	(***)	(***)	(***)
25	Ill.....	12,160	5,424	25,800	273,387	110,893	398,967	22.5	20.4	15.5	496,962	1.82	430	159,991	58.5
26	Mich....	9,947	5,818	15,077	202,139	117,079	317,540	20.3	20.1	21.1	362,060	1.79	412	99,567	49.3
27	Wis.....	71,722	24,045	32,033	1,614,425	487,677	449,993	22.5	20.3	14.0	3,074,134	1.90	2,060	367,555	22.8
	W.N.C.														
28	Minn....	1,171,608	1,040,213	1,335,779	16,933,565	17,437,722	17,695,005	14.5	16.8	13.2	34,000,615	2.01	(*)	12,944,488	76.4
29	Iowa....	28,395	4,485	27,048	456,372	68,204	367,595	16.1	15.2	13.6	863,201	1.89	673	233,406	51.1
30	Mo.....	(***)	(***)	.....	(***)	(***)	.....	(***)	(***)	.....	(***)	(***)	(***)	(***)	(***)
31	N.Dak...	10,178,484	9,639,103	6,887,213	105,268,619	152,572,550	69,141,832	10.3	15.8	10.0	209,907,032	1.99	(*)	86,998,649	82.6
32	S.Dak...	3,683,073	2,798,855	2,008,814	27,319,305	34,442,380	16,647,338	7.4	12.3	8.3	52,979,633	1.94	(*)	20,978,440	76.8
33	Nebr....	96,950	55,840	98,320	1,229,624	533,422	674,222	12.7	9.6	6.9	2,256,046	1.83	1,249	910,165	74.0
34	Kans....	(***)	1,014	2,267	(***)	9,909	10,054	(***)	9.8	4.4	(***)	(***)	(***)	(***)	(***)
	S.A.														
35	Del.....	(***)	.....	.....	(***)	.....	.....	(***)	.....	.....	(***)	(***)	(***)	(***)	(***)
36	Md.....	(***)	.....	26	(***)	.....	340	(***)	.....	13.1	(***)	(***)	(***)	(***)	(***)
37	D.C.....	.....	.....	.....	.....	.....	.....	.....	.....	.....	.....	.....	.....	.....	.....
38	Va.....	(***)	(***)	.....	(***)	(***)	.....	(***)	(***)	.....	(***)	(***)	(***)	(***)	(***)
39	W.Va....	(***)	144	54	(***)	2,101	795	(***)	14.6	14.7	(***)	(***)	(***)	(***)	(***)
40	N.C.....	(***)	(***)	.....	(***)	(***)	.....	(***)	(***)	.....	(***)	(***)	(***)	(***)	(***)
41	S.C.....	(***)	(***)	.....	(***)	(***)	.....	(***)	(***)	.....	(***)	(***)	(***)	(***)	(***)
42	Ga.....	(***)	(***)	.....	(***)	(***)	.....	(***)	(***)	.....	(***)	(***)	(***)	(***)	(***)
43	Fla.....	(***)	(***)	.....	(***)	(***)	.....	(***)	(***)	.....	(***)	(***)	(***)	(***)	(***)
	E.S.C.														
44	Ky.....	(***)	(***)	.....	(***)	(***)	.....	(***)	(***)	.....	(***)	(***)	(***)	(***)	(***)
45	Tenn....	(***)	(***)	.....	(***)	(***)	.....	(***)	(***)	.....	(***)	(***)	(***)	(***)	(***)
46	Ala.....	(***)	(***)	.....	(***)	(***)	.....	(***)	(***)	.....	(***)	(***)	(***)	(***)	(***)
47	Miss....	(***)	(***)	.....	(***)	(***)	.....	(***)	(***)	.....	(***)	(***)	(***)	(***)	(***)
	W.S.C.														
48	Ark.....	(***)	(***)	.....	(***)	(***)	.....	(***)	(***)	.....	(***)	(***)	(***)	(***)	(***)
49	La.....	(***)	(***)	.....	(***)	(***)	.....	(***)	(***)	.....	(***)	(***)	(***)	(***)	(***)
50	Okla....	(***)	(***)	.....	(***)	(***)	.....	(***)	(***)	.....	(***)	(***)	(***)	(***)	(***)
51	Tex.....	(***)	(***)	.....	(***)	(***)	.....	(***)	(***)	.....	(***)	(***)	(***)	(***)	(***)
	Mt.														
52	Mont....	3,388,320	2,632,286	2,281,495	31,651,411	46,352,576	27,222,404	9.3	17.6	11.9	59,134,699	1.87	15,158	26,633,362	84.1
53	Idaho...	507,733	377,291	316,800	14,321,779	12,226,905	8,672,294	28.2	32.4	27.4	25,264,957	1.76	13,744	11,406,646	79.6
54	Wyo.....	90,647	81,226	74,040	1,471,056	1,212,876	954,001	16.2	14.9	12.9	2,544,235	1.73	1,682	966,590	65.7
55	Colo....	173,719	129,386	145,077	3,474,602	1,898,184	2,075,916	20.0	14.7	14.3	6,215,652	1.79	3,220	2,731,732	78.6
56	N.Mex...	18,654	(***)	14,592	259,127	(***)	170,494	13.9	(***)	11.7	473,085	1.83	356	138,612	53.5
57	Ariz....	(***)	(***)	5,142	(***)	(***)	120,149	(***)	(***)	23.4	(***)	(***)	(***)	(***)	(***)
58	Utah....	85,027	58,669	60,343	2,801,246	2,009,759	1,714,273	32.9	34.3	28.4	4,876,633	1.74	4,156	1,479,528	52.8
59	Nev.....	13,066	10,743	7,661	370,934	300,154	210,163	28.4	27.9	27.4	695,396	1.87	302	234,835	63.3
	Pac.														
60	Wash....	515,354	966,733	783,276	8,991,152	23,058,921	14,290,456	17.4	23.9	18.2	17,554,255	1.95	3,436	8,109,305	90.2
61	Oreg....	283,196	184,044	138,465	5,657,695	4,722,103	2,762,672	20.0	25.7	20.0	10,977,541	1.94	3,856	4,644,925	82.1
62	Calif...	(***)	(***)	96,783	(***)	(***)	1,574,851	(***)	(***)	16.3	(***)	(***)	(***)	(***)	(***)

*Not available. ***Not available; separate inquiry not on questionnaire for all States. See text. [1]Totals for States for which data are available.

Table 17.—WINTER AND SPRING WHEAT THRESHED—FARMS REPORTING BY ACRES

[Total farms reporting and farms reporting quantity sold in tables 15 and 16. For 1949, all wheat is considered as winter wheat in those

	Region, division, and State	Winter wheat																	
		Farms reporting by acres harvested												Farms reporting by bushels sold					
		Under 5 acres	5 to 9 acres	10 to 14 acres	15 to 19 acres	20 to 24 acres	25 to 29 acres	30 to 34 acres	35 to 49 acres	50 to 74 acres	75 to 99 acres	100 to 199 acres	200 acres and over	None[1]	Under 100 bushels	100 to 249 bushels	250 to 499 bushels	500 to 999 bushels	1,000 to 1,499 bushels	1,500 to 1,999 bushels
1	U.S[2].....	111,244	165,089	133,205	82,706	76,033	41,884	42,799	69,981	62,018	29,747	57,696	59,867	238,007	90,867	171,050	151,100	130,483	53,620	26,527
2	The North[2].	50,741	104,700	100,606	66,114	62,140	34,138	34,255	55,491	45,164	19,783	32,900	27,316	126,480	54,351	131,957	124,821	105,394	39,975	17,820
3	The South[2].	56,679	55,369	28,524	14,047	11,198	6,197	6,609	10,616	11,993	6,804	16,455	18,537	102,464	33,744	33,719	20,657	18,167	9,068	5,573
4	The West[2]..	3,824	5,020	4,075	2,545	2,695	1,549	1,935	3,874	4,861	3,160	8,341	14,014	9,063	2,772	5,374	5,622	6,922	4,577	3,134
	Geo. Div.																			
5	N.E....	(***)	(***)	(***)	(***)	(***)	(***)	(***)	(***)	(***)	(***)	(***)	(***)	(***)	(***)	(***)	(***)	(***)	(***)	(***)
6	M.A[2]....	21,551	30,703	20,510	10,542	7,374	3,557	2,908	3,260	1,691	365	248	42	43,068	12,489	22,512	14,567	7,329	1,808	502
7	E.N.C[2]..	23,766	58,125	59,905	40,291	37,682	20,328	19,173	30,056	18,213	5,244	3,609	425	53,267	27,456	74,677	72,180	57,888	18,606	6,657
8	W.N.C...	5,424	15,872	20,191	15,281	17,084	10,253	12,174	22,175	25,260	14,174	29,043	26,849	30,145	14,406	34,768	38,074	40,177	19,561	10,661
9	S.A[2]....	45,531	39,890	17,139	7,426	5,245	2,696	2,420	3,301	2,328	690	642	115	75,597	20,778	17,194	7,385	4,477	1,211	398
10	E.S.C...	9,795	12,187	7,232	3,576	2,405	1,235	1,114	1,324	833	236	256	32	18,803	8,142	7,405	3,490	1,673	411	144
11	W.S.C[2]..	1,353	3,292	4,153	3,045	3,548	2,266	3,075	5,991	8,832	5,878	15,557	18,390	8,064	4,824	9,120	9,782	12,017	7,446	5,031
12	Mt[2]	1,878	2,622	2,337	1,559	1,732	1,056	1,362	2,843	3,627	2,389	6,128	8,719	4,968	1,500	3,330	3,862	5,210	3,434	2,430
13	Pac[2]....	1,946	2,398	1,738	986	963	493	573	1,031	1,234	771	2,213	5,295	4,095	1,272	2,044	1,760	1,712	1,143	704
	N.E.																			
14	Maine...	(***)	(***)	(***)	(***)	(***)	(***)	(***)	(***)	(***)	(***)	(***)	(***)	(***)	(***)	(***)	(***)	(***)	(***)	(***)
15	N.H.....	(***)	(***)	(***)	(***)	(***)	(***)	(***)	(***)	(***)	(***)	(***)	(***)	(***)	(***)	(***)	(***)	(***)	(***)	(***)
16	Vt.....	(***)	(***)	(***)	(***)	(***)	(***)	(***)	(***)	(***)	(***)	(***)	(***)	(***)	(***)	(***)	(***)	(***)	(***)	(***)
17	Mass....	(***)	(***)	(***)	(***)	(***)	(***)	(***)	(***)	(***)	(***)	(***)	(***)	(***)	(***)	(***)	(***)	(***)	(***)	(***)
18	R.I.....	(***)	(***)	(***)	(***)	(***)	(***)	(***)	(***)	(***)	(***)	(***)	(***)	(***)	(***)	(***)	(***)	(***)	(***)	(***)
19	Conn....	(***)	(***)	(***)	(***)	(***)	(***)	(***)	(***)	(***)	(***)	(***)	(***)	(***)	(***)	(***)	(***)	(***)	(***)	(***)
	M.A.																			
20	N.Y.....	5,553	7,822	5,209	2,809	1,959	996	952	1,045	630	144	102	18	9,497	2,682	6,269	4,421	2,972	874	276
21	N.J.....	562	1,146	961	476	398	190	171	230	180	44	48	9	1,790	337	931	639	450	134	62
22	Pa.....	15,436	21,735	14,340	7,257	5,017	2,371	1,785	1,985	881	177	98	15	31,781	9,470	15,312	9,507	3,907	800	164
	E.N.C.																			
23	Ohio....	10,452	23,483	22,140	14,578	12,335	7,235	6,458	9,203	4,940	1,317	770	89	21,897	10,602	28,050	25,840	18,398	5,337	1,650
24	Ind.....	2,710	10,586	14,334	10,097	9,615	5,258	4,842	7,547	4,491	1,231	772	97	9,810	5,688	17,850	18,017	13,736	3,980	1,360
25	Ill.....	1,161	4,390	6,946	5,848	8,196	3,978	4,574	8,898	6,558	2,215	1,776	210	3,890	2,937	8,966	12,186	14,704	6,333	2,739
26	Mich....	7,045	18,372	16,071	9,659	7,453	3,825	3,269	4,373	2,215	476	289	29	14,428	7,784	19,376	15,966	10,966	2,930	905
27	Wis.....	2,398	1,294	414	109	83	32	30	35	9	5	2	.....	3,242	445	435	171	84	26	3
	W.N.C.																			
28	Minn....	1,176	1,760	1,051	461	371	160	147	187	124	44	29	3	2,062	976	1,453	643	294	59	12
29	Iowa....	976	2,584	2,882	1,942	2,031	896	876	1,252	826	286	318	51	3,728	1,196	3,246	3,248	2,377	650	239
30	Mo.....	1,883	7,157	9,108	6,437	6,600	3,608	3,844	6,126	4,820	1,812	1,834	320	15,259	5,101	11,296	9,450	7,544	2,581	1,122
31	N.Dak...	34	39	51	22	33	19	22	44	32	19	46	31	47	60	87	75	61	29	7
32	S.Dak...	64	101	155	122	179	82	161	295	287	203	414	349	276	170	354	422	435	236	145
33	Nebr....	659	1,975	3,273	3,061	3,857	2,692	3,422	6,829	8,258	4,345	6,943	3,898	4,184	3,207	8,744	10,923	10,831	4,338	2,044
34	Kans....	632	2,256	3,671	3,236	4,013	2,796	3,702	7,442	10,913	7,465	19,459	22,197	4,589	3,696	9,588	13,313	18,635	11,668	7,092
	S.A.																			
35	Del.....	124	307	341	235	239	144	141	234	224	74	56	4	360	248	501	441	364	130	50
36	Md.....	1,405	2,469	2,295	1,411	1,248	766	793	1,243	910	284	230	32	3,233	1,485	2,993	2,407	1,999	608	200
37	D.C.....	.....	.....	.....	.....	.....	.....	.....	.....	.....	.....	.....	.....	.....	.....	.....	.....	.....	.....	.....
38	Va.....	10,058	12,437	5,929	2,534	1,638	767	609	775	451	118	107	11	18,953	6,569	6,002	2,341	1,160	232	80
39	W.Va....	3,444	2,858	891	332	216	118	88	113	64	17	6	2	6,247	873	585	246	143	40	7
40	N.C.....	15,499	13,747	5,139	1,940	1,168	524	429	520	302	80	66	14	25,458	7,212	5,077	1,168	411	67	15
41	S.C.....	10,057	4,930	1,428	545	379	193	183	211	179	57	67	14	13,482	2,930	1,177	392	182	48	14
42	Ga.....	4,944	3,142	1,116	429	357	184	177	205	198	60	110	38	7,864	1,461	859	390	218	86	32
43	Fla.....	(***)	(***)	(***)	(***)	(***)	(***)	(***)	(***)	(***)	(***)	(***)	(***)	(***)	(***)	(***)	(***)	(***)	(***)	(***)
	E.S.C.																			
44	Ky.....	3,605	4,850	3,281	1,786	1,280	691	613	776	504	158	164	17	6,932	3,260	3,859	2,099	1,095	285	90
45	Tenn....	5,654	7,048	3,787	1,712	1,068	515	458	514	291	73	73	11	11,072	4,703	3,400	1,297	538	103	47
46	Ala.....	408	209	112	56	39	21	23	20	20	4	6	2	541	159	111	65	24	11	5
47	Miss....	128	80	52	22	18	8	20	14	18	1	13	2	258	20	35	29	16	12	2
	W.S.C.																			
48	Ark.....	245	372	246	116	92	35	40	48	31	11	21	7	818	166	142	65	37	16	5
49	La.....	(***)	(***)	(***)	(***)	(***)	(***)	(***)	(***)	(***)	(***)	(***)	(***)	(***)	(***)	(***)	(***)	(***)	(***)	(***)
50	Okla....	391	1,023	1,372	1,110	1,396	940	1,322	2,847	4,688	3,628	10,294	10,878	2,875	1,751	3,779	5,028	7,040	4,765	3,325
51	Tex.....	717	1,897	2,535	1,819	2,060	1,291	1,713	3,096	4,113	2,239	5,242	7,505	4,371	2,907	5,199	4,689	4,940	2,665	1,701
	Mt.																			
52	Mont....	89	214	293	233	294	188	246	656	893	562	1,386	2,100	677	194	484	651	1,077	803	559
53	Idaho...	287	544	478	300	319	232	279	613	717	508	1,196	1,398	803	232	554	673	917	625	488
54	Wyo.....	36	101	122	97	115	63	92	185	218	169	392	415	270	54	195	209	277	190	131
55	Colo....	400	692	733	482	565	369	460	881	1,191	767	2,264	3,559	1,195	399	1,112	1,380	1,905	1,220	880
56	N.Mex...	364	236	131	105	86	44	80	135	209	158	470	788	648	190	263	272	369	258	167
57	Ariz....	173	159	117	60	54	20	24	63	41	35	47	22	[3]207	[3]211	[3]152	[3]69	[3]73	[3]32	[3]18
58	Utah....	489	629	431	259	277	136	172	295	354	189	367	435	1,058	205	551	584	574	300	180
59	Nev.....	40	47	32	23	22	4	9	15	4	1	6	2	110	15	19	24	18	6	7
	Pac.																			
60	Wash....	430	470	341	198	216	109	141	278	456	360	1,285	3,528	885	288	422	391	486	454	328
61	Oreg....	1,199	1,484	995	507	443	237	242	362	377	180	398	1,036	2,149	664	1,135	898	714	381	185
62	Calif...	317	444	402	281	304	147	190	391	401	231	530	731	1,061	320	487	471	512	308	191

*Not available. ***Not available; separate inquiry not on questionnaire for all States. See text. [1]Quantity harvested with no sales. [2]Total for States for which data are available. [3]Frequency distribution in 100-pound bags.

HARVESTED AND BY QUANTITY SOLD; BY DIVISIONS AND STATES: 1949

States for which separate data were not obtained for spring wheat. Separate data on durum or macaroni and other spring wheat in table 19]

Winter wheat—Con.			Spring wheat																				
Farms reporting by bushels sold—Con.			Farms reporting by acres harvested											Farms reporting by bushels sold									
2,000 to 2,999 bushels	3,000 to 4,999 bushels	5,000 bushels and over	Under 5 acres	5 to 9 acres	10 to 14 acres	15 to 19 acres	20 to 24 acres	25 to 29 acres	30 to 34 acres	35 to 49 acres	50 to 74 acres	75 to 99 acres	100 to 199 acres	200 acres and over	None[1]	Under 100 bushels	100 to 249 bushels	250 to 499 bushels	500 to 999 bushels	1,000 to 1,499 bushels	1,500 to 1,999 bushels	2,000 to 2,999 bushels	3,000 to 4,999 bushels	5,000 bushels and over	
26,271	21,643	22,701	(*)	(*)	(*)	(*)	(*)	(*)	(*)	(*)	(*)	(*)	(*)	(*)	(*)	(*)	(*)	(*)	(*)	(*)	(*)	(*)	(*)	(*)	1
15,602	10,195	6,753	(*)	(*)	(*)	(*)	(*)	(*)	(*)	(*)	(*)	(*)	(*)	(*)	(*)	(*)	(*)	(*)	(*)	(*)	(*)	(*)	(*)	(*)	2
6,457	6,424	6,755	(***)	(***)	(***)	(***)	(***)	(***)	(***)	(***)	(***)	(***)	(***)	(***)	(***)	(***)	(***)	(***)	(***)	(***)	(***)	(***)	(***)	(***)	3
4,212	5,024	9,193	9,932	11,698	8,124	4,469	4,086	2,147	2,305	3,636	3,822	1,942	4,850	7,612	[2]18,713	[2]4,187	[2]9,299	[2]8,711	[2]9,375	4,525	[2]2,588	[2]2,798	[2]2,339	[2]2,083	4
(***)	(***)	(***)	(***)	(***)	(***)	(***)	(***)	(***)	(***)	(***)	(***)	(***)	(***)	(***)	(***)	(***)	(***)	(***)	(***)	(***)	(***)	(***)	(***)	(***)	5
335	105	36	337	207	98	44	23	11	16	14	9	.....	2	1	[2]563	[2]45	[2]81	[2]39	[2]23	[2]5	[2]3	[2]2	[2]1	.....	6
4,213	1,521	352	11,459	3,873	1,099	387	289	88	99	125	62	13	14	1	[2]14,607	[2]1,124	[2]1,072	[2]414	[2]203	[2]47	[2]23	[2]13	[2]5	[2]1	7
11,054	8,569	6,365	(*)	(*)	(*)	(*)	(*)	(*)	(*)	(*)	(*)	(*)	(*)	(*)	(*)	(*)	(*)	(*)	(*)	(*)	(*)	(*)	(*)	(*)	8
263	92	28	(***)	(***)	(***)	(***)	(***)	(***)	(***)	(***)	(***)	(***)	(***)	(***)	(***)	(***)	(***)	(***)	(***)	(***)	(***)	(***)	(***)	(***)	9
103	41	13	(***)	(***)	(***)	(***)	(***)	(***)	(***)	(***)	(***)	(***)	(***)	(***)	(***)	(***)	(***)	(***)	(***)	(***)	(***)	(***)	(***)	(***)	10
6,091	6,291	6,714	(***)	(***)	(***)	(***)	(***)	(***)	(***)	(***)	(***)	(***)	(***)	(***)	(***)	(***)	(***)	(***)	(***)	(***)	(***)	(***)	(***)	(***)	11
3,169	3,479	4,870	8,358	9,837	6,813	3,724	3,318	1,753	1,871	2,971	3,133	1,588	4,105	6,624	[2]15,477	[2]3,379	[2]7,743	[2]7,446	[2]8,110	[2]3898	[2]2,231	[2]2,402	[2]1,943	[2]1,466	12
1,043	1,545	4,323	1,574	1,861	1,311	745	768	394	434	665	689	354	745	988	[2]3,236	[2]808	[2]1,556	[2]1,265	1,265	[2]627	[2]357	[2]396	[2]396	[2]622	13
(***)	(***)	(***)	(***)	(***)	(***)	(***)	(***)	(***)	(***)	(***)	(***)	(***)	(***)	(***)	(***)	(***)	(***)	(***)	(***)	(***)	(***)	(***)	(***)	(***)	14
(***)	(***)	(***)	(***)	(***)	(***)	(***)	(***)	(***)	(***)	(***)	(***)	(***)	(***)	(***)	(***)	(***)	(***)	(***)	(***)	(***)	(***)	(***)	(***)	(***)	15
(***)	(***)	(***)	(***)	(***)	(***)	(***)	(***)	(***)	(***)	(***)	(***)	(***)	(***)	(***)	(***)	(***)	(***)	(***)	(***)	(***)	(***)	(***)	(***)	(***)	16
(***)	(***)	(***)	(***)	(***)	(***)	(***)	(***)	(***)	(***)	(***)	(***)	(***)	(***)	(***)	(***)	(***)	(***)	(***)	(***)	(***)	(***)	(***)	(***)	(***)	17
(***)	(***)	(***)	(***)	(***)	(***)	(***)	(***)	(***)	(***)	(***)	(***)	(***)	(***)	(***)	(***)	(***)	(***)	(***)	(***)	(***)	(***)	(***)	(***)	(***)	18
(***)	(***)	(***)	(***)	(***)	(***)	(***)	(***)	(***)	(***)	(***)	(***)	(***)	(***)	(***)	(***)	(***)	(***)	(***)	(***)	(***)	(***)	(***)	(***)	(***)	19
167	59	22	337	207	98	44	23	11	16	14	9	.....	2	1	563	45	81	39	23	5	3	2	1	.....	20
50	17	5	(***)	(***)	(***)	(***)	(***)	(***)	(***)	(***)	(***)	(***)	(***)	(***)	(***)	(***)	(***)	(***)	(***)	(***)	(***)	(***)	(***)	(***)	21
118	29	9	(***)	(***)	(***)	(***)	(***)	(***)	(***)	(***)	(***)	(***)	(***)	(***)	(***)	(***)	(***)	(***)	(***)	(***)	(***)	(***)	(***)	(***)	22
890	273	63	(***)	(***)	(***)	(***)	(***)	(***)	(***)	(***)	(***)	(***)	(***)	(***)	(***)	(***)	(***)	(***)	(***)	(***)	(***)	(***)	(***)	(***)	23
804	268	67	(***)	(***)	(***)	(***)	(***)	(***)	(***)	(***)	(***)	(***)	(***)	(***)	(***)	(***)	(***)	(***)	(***)	(***)	(***)	(***)	(***)	(***)	24
1,980	826	189	298	209	136	67	73	25	27	53	22	6	4	.....	490	84	149	93	67	20	11	5	1	.....	25
536	152	33	617	356	148	78	42	17	14	15	8	.....	3	.....	886	120	151	84	49	4	2	1	1	.....	26
3	2	.....	10,544	3,308	815	242	174	46	58	57	32	7	7	1	13,231	920	772	237	87	23	10	7	3	1	27
11	2	1	(*)	(*)	(*)	(*)	(*)	(*)	(*)	(*)	(*)	(*)	(*)	(*)	(*)	(*)	(*)	(*)	(*)	(*)	(*)	(*)	(*)	(*)	28
170	54	12	365	301	200	122	136	47	59	103	84	18	30	4	796	162	238	123	97	34	8	8	3	.....	29
759	336	101	(***)	(***)	(***)	(***)	(***)	(***)	(***)	(***)	(***)	(***)	(***)	(***)	(***)	(***)	(***)	(***)	(***)	(***)	(***)	(***)	(***)	(***)	30
12	8	6	(*)	(*)	(*)	(*)	(*)	(*)	(*)	(*)	(*)	(*)	(*)	(*)	(*)	(*)	(*)	(*)	(*)	(*)	(*)	(*)	(*)	(*)	31
145	121	108	(*)	(*)	(*)	(*)	(*)	(*)	(*)	(*)	(*)	(*)	(*)	(*)	(*)	(*)	(*)	(*)	(*)	(*)	(*)	(*)	(*)	(*)	32
1,908	1,526	1,507	56	137	186	138	202	98	134	229	258	128	182	73	572	128	271	266	312	121	58	55	25	13	33
8,049	6,522	4,630	(***)	(***)	(***)	(***)	(***)	(***)	(***)	(***)	(***)	(***)	(***)	(***)	(***)	(***)	(***)	(***)	(***)	(***)	(***)	(***)	(***)	(***)	34
23	4	2	(***)	(***)	(***)	(***)	(***)	(***)	(***)	(***)	(***)	(***)	(***)	(***)	(***)	(***)	(***)	(***)	(***)	(***)	(***)	(***)	(***)	(***)	35
113	36	12	(***)	(***)	(***)	(***)	(***)	(***)	(***)	(***)	(***)	(***)	(***)	(***)	(***)	(***)	(***)	(***)	(***)	(***)	(***)	(***)	(***)	(***)	36
.....	.....	.....	(***)	(***)	(***)	(***)	(***)	(***)	(***)	(***)	(***)	(***)	(***)	(***)	(***)	(***)	(***)	(***)	(***)	(***)	(***)	(***)	(***)	(***)	37
72	21	4	(***)	(***)	(***)	(***)	(***)	(***)	(***)	(***)	(***)	(***)	(***)	(***)	(***)	(***)	(***)	(***)	(***)	(***)	(***)	(***)	(***)	(***)	38
7	1	.....	(***)	(***)	(***)	(***)	(***)	(***)	(***)	(***)	(***)	(***)	(***)	(***)	(***)	(***)	(***)	(***)	(***)	(***)	(***)	(***)	(***)	(***)	39
12	6	2	(***)	(***)	(***)	(***)	(***)	(***)	(***)	(***)	(***)	(***)	(***)	(***)	(***)	(***)	(***)	(***)	(***)	(***)	(***)	(***)	(***)	(***)	40
11	6	1	(***)	(***)	(***)	(***)	(***)	(***)	(***)	(***)	(***)	(***)	(***)	(***)	(***)	(***)	(***)	(***)	(***)	(***)	(***)	(***)	(***)	(***)	41
25	18	7	(***)	(***)	(***)	(***)	(***)	(***)	(***)	(***)	(***)	(***)	(***)	(***)	(***)	(***)	(***)	(***)	(***)	(***)	(***)	(***)	(***)	(***)	42
(***)	(***)	(***)	(***)	(***)	(***)	(***)	(***)	(***)	(***)	(***)	(***)	(***)	(***)	(***)	(***)	(***)	(***)	(***)	(***)	(***)	(***)	(***)	(***)	(***)	43
76	22	7	(***)	(***)	(***)	(***)	(***)	(***)	(***)	(***)	(***)	(***)	(***)	(***)	(***)	(***)	(***)	(***)	(***)	(***)	(***)	(***)	(***)	(***)	44
23	16	5	(***)	(***)	(***)	(***)	(***)	(***)	(***)	(***)	(***)	(***)	(***)	(***)	(***)	(***)	(***)	(***)	(***)	(***)	(***)	(***)	(***)	(***)	45
.....	3	1	(***)	(***)	(***)	(***)	(***)	(***)	(***)	(***)	(***)	(***)	(***)	(***)	(***)	(***)	(***)	(***)	(***)	(***)	(***)	(***)	(***)	(***)	46
4	.....	.....	(***)	(***)	(***)	(***)	(***)	(***)	(***)	(***)	(***)	(***)	(***)	(***)	(***)	(***)	(***)	(***)	(***)	(***)	(***)	(***)	(***)	(***)	47
7	6	2	(***)	(***)	(***)	(***)	(***)	(***)	(***)	(***)	(***)	(***)	(***)	(***)	(***)	(***)	(***)	(***)	(***)	(***)	(***)	(***)	(***)	(***)	48
(***)	(***)	(***)	(***)	(***)	(***)	(***)	(***)	(***)	(***)	(***)	(***)	(***)	(***)	(***)	(***)	(***)	(***)	(***)	(***)	(***)	(***)	(***)	(***)	(***)	49
4,174	4,098	3,054	(***)	(***)	(***)	(***)	(***)	(***)	(***)	(***)	(***)	(***)	(***)	(***)	(***)	(***)	(***)	(***)	(***)	(***)	(***)	(***)	(***)	(***)	50
1,910	2,187	3,658	(***)	(***)	(***)	(***)	(***)	(***)	(***)	(***)	(***)	(***)	(***)	(***)	(***)	(***)	(***)	(***)	(***)	(***)	(***)	(***)	(***)	(***)	51
768	832	1,109	573	1,062	1,082	694	820	485	629	1,106	1,520	946	3,062	6,035	2,856	689	1,840	2,207	3,023	1,938	1,286	1,587	1,435	1,153	52
659	784	1,136	2,141	3,823	3,050	1,808	1,519	812	766	1,139	952	387	614	347	3,614	1,029	2,841	3,090	3,475	1,423	704	591	370	221	53
202	195	282	343	618	445	240	234	103	129	229	242	107	140	54	1,202	212	457	372	354	145	58	56	21	7	54
1,128	1,244	1,900	958	1,174	792	381	335	167	196	294	293	112	228	147	1,857	471	870	690	568	227	124	113	94	63	55
202	219	218	1,233	304	105	50	28	13	17	30	21	5	24	14	1,488	158	100	30	34	10	4	11	6	3	56
[3]25	[3]16	[3]12	(***)	(***)	(***)	(***)	(***)	(***)	(***)	(***)	(***)	(***)	(***)	(***)	(***)	(***)	(***)	(***)	(***)	(***)	(***)	(***)	(***)	(***)	57
183	187	211	2,981	2,677	1,198	494	337	158	111	146	85	23	30	19	4,103	760	1,555	997	599	142	42	38	13	10	58
2	2	2	129	179	141	57	45	15	23	27	20	8	7	8	357	60	80	60	57	13	13	6	4	9	59
563	955	3,040	634	713	508	284	313	181	197	296	344	186	460	660	1,340	338	610	516	569	310	187	232	233	441	60
222	288	824	940	1,148	803	461	455	213	237	369	345	168	285	328	1,896	470	946	749	696	317	170	164	[2]63	181	61
258	302	459	(***)	(***)	(***)	(***)	(***)	(***)	(***)	(***)	(***)	(***)	(***)	(***)	(***)	(***)	(***)	(***)	(***)	(***)	(***)	(***)	(***)	(***)	62

Table 18.—DURUM OR MACARONI AND OTHER SPRING WHEAT THRESHED—FARMS REPORTING, ACREAGE, AND PRODUCTION, 1909 AND 1929 TO 1949; AND VALUE OF CROP AND QUANTITY SOLD, 1949; BY DIVISIONS AND STATES

[See text discussion concerning wheat.]

Division and State	Durum or macaroni wheat														
	Farms reporting					Acreage					Percent of total spring wheat acreage				
	1949	1944	1939	1929	1909	1949	1944	1939	1929	1909	1949	1944	1939	1929	1909
United States	[1]36,893	[1]23,361	[1]49,018	71,721	37,017	[1]3,568,862	[1]1,920,192	[1]3,003,228	5,856,188	2,502,872	17.6	10.6	20.9	27.2	14.6
West North Central, total	[1]36,893	[1]22,627	46,733	63,750	33,285	[1]3,568,862	[1]1,899,094	2,911,614	5,608,944	2,431,628	23.5	14.0	28.1	37.8	16.2
Minnesota	3,224	(***)	(***)	9,966	5,715	118,170	(***)	(***)	247,206	173,755	10.1	(***)	(***)	21.4	5.4
Iowa	(***)	(***)	(***)	242	191	(***)	(***)	(***)	4,301	1,259	(***)	(***)	(***)	9.1	0.4
Missouri	(***)	(***)	(***)	.....	6	(***)	(***)	(***)	.....	69	(***)	(***)	(***)	....	1.7
North Dakota	27,463	19,328	34,597	34,482	11,075	3,072,374	1,741,544	2,442,899	3,851,336	1,223,189	30.2	18.1	35.5	38.8	15.1
South Dakota	6,206	3,160	11,364	18,023	13,650	378,318	154,053	446,436	1,458,726	946,549	10.3	5.5	22.2	42.2	30.0
Nebraska	(***)	139	772	1,029	1,940	(***)	3,497	22,279	46,730	55,336	(***)	6.3	22.7	24.0	23.7
Kansas	(***)	.....	.....	8	708	(***)	.....	.....	645	31,471	(***)	.....	.....	1.4	51.8
Mountain, total	(***)	[1]734	2,285	4,037	2,581	(***)	[1]21,098	91,614	218,224	65,210	(***)	0.6	3.2	4.3	10.6
Montana	(***)	171	1,121	1,285	627	(***)	7,009	59,901	106,061	12,827	(***)	0.3	2.6	2.8	9.8
Idaho	(***)	(***)	(***)	13	27	(***)	(***)	(***)	774	369	(***)	(***)	(***)	0.1	0.2
Wyoming	(***)	209	410	1,035	251	(***)	7,333	14,653	53,622	3,074	(***)	9.0	19.8	25.7	10.4
Colorado	(***)	189	754	1,263	1,649	(***)	5,849	17,060	48,718	48,777	(***)	4.5	11.8	14.5	22.8
New Mexico	(***)	(***)	(***)	399	18	(***)	(***)	(***)	7,924	129	(***)	(***)	(***)	25.0	0.7
Arizona	(***)	(***)	(***)	20	.....	(***)	(***)	(***)	263	.....	(***)	(***)	(***)	7.1	....
Utah	(***)	161	(***)	20	7	(***)	800	(***)	722	33	(***)	1.4	(***)	0.9	0.1
Nevada	(***)	4	(***)	2	2	(***)	107	(***)	140	1	(***)	1.0	(***)	1.4	[2]
All other States	(***)	(***)	(***)	3,934	1,151	(***)	(***)	(***)	29,020	6,034	(***)	(***)	(***)	1.7	0.4

Division and State	Durum or macaroni wheat—Continued														
	Production (bushels)					Average per acre					Value of crop, 1949 (dollars)		Quantity sold, 1949			
	1949	1944	1939	1929	1909	1949	1944	1939	1929	1909	Total	Average per bushel	Farms reporting	Bushels	Average per farm	Percent of crop sold
United States	[1]37,503,170	[1]27,709,435	[1]30,977,380	57,352,962	39,958,947	10.5	14.4	10.3	9.8	16.0	[1]73,719,931	1.97	[1]33,815	[1]30,753,138	909	82.0
West North Central, total	[1]37,503,170	[1]27,411,207	29,957,230	54,757,205	38,916,512	10.5	14.4	10.3	9.8	16.0	[1]73,719,931	1.97	[1]33,815	[1]30,753,138	909	82.0
Minnesota	1,659,472	(***)	(***)	3,274,230	2,809,668	14.0	(***)	(***)	13.2	16.2	3,276,627	1.97	2,487	1,350,085	543	81.4
Iowa	(***)	(***)	(***)	69,123	18,429	(***)	(***)	(***)	16.1	14.6	(***)	(***)	(***)	(***)	(***)	(***)
Missouri	(***)	(***)	(***)	.....	595	(***)	(***)	(***)	.....	8.6	(***)	(***)	(***)	(***)	(***)	(***)
North Dakota	32,355,699	25,722,615	24,719,976	37,255,157	19,175,577	10.5	14.8	10.1	9.7	15.7	63,786,139	1.97	25,972	26,720,230	1,029	82.6
South Dakota	3,487,999	1,653,551	5,085,969	13,523,487	15,844,925	9.2	10.7	11.4	9.3	16.7	6,657,165	1.91	5,356	2,682,823	501	76.9
Nebraska	(***)	35,041	151,285	631,218	771,349	(***)	10.0	6.8	13.5	13.9	(***)	(***)	(***)	(***)	(***)	(***)
Kansas	(***)	.....	.....	3,990	295,969	(***)	(***)	.....	6.2	9.4	(***)	(***)	(***)	(***)	(***)	(***)
Mountain, total	(***)	[1]298,228	1,020,150	2,081,308	945,423	(***)	14.1	11.1	9.5	14.5	(***)	(***)	(***)	(***)	(***)	(***)
Montana	(***)	146,520	702,224	924,107	283,704	(***)	20.9	11.7	8.7	22.1	(***)	(***)	(***)	(***)	(***)	(***)
Idaho	(***)	(***)	(***)	11,475	5,160	(***)	(***)	(***)	14.8	14.0	(***)	(***)	(***)	(***)	(***)	(***)
Wyoming	(***)	65,011	108,038	532,291	34,635	(***)	8.9	7.4	9.9	11.3	(***)	(***)	(***)	(***)	(***)	(***)
Colorado	(***)	54,011	209,888	491,198	619,214	(***)	9.2	12.3	10.1	12.7	(***)	(***)	(***)	(***)	(***)	(***)
New Mexico	(***)	(***)	(***)	99,083	2,119	(***)	(***)	(***)	12.5	16.4	(***)	(***)	(***)	(***)	(***)	(***)
Arizona	(***)	(***)	(***)	5,432	.....	(***)	(***)	(***)	20.7	.....	(***)	(***)	(***)	(***)	(***)	(***)
Utah	(***)	30,493	(***)	11,052	563	(***)	38.1	(***)	15.3	17.1	(***)	(***)	(***)	(***)	(***)	(***)
Nevada	(***)	2,193	(***)	6,670	28	(***)	20.5	(***)	47.6	28.0	(***)	(***)	(***)	(***)	(***)	(***)
All other States	(***)	(***)	(***)	514,449	97,012	(***)	(***)	(***)	(***)	(***)	(***)	(***)	(***)	(***)	(***)	(***)

Division and State	Spring wheat other than durum or macaroni														
	Farms reporting					Acreage					Percent of total spring wheat acreage				
	1949	1944	1939	1929	1909	1949	1944	1939	1929	1909	1949	1944	1939	1929	1909
United States	[1]195,822	[1]126,077	[1]115,449	245,584	275,990	[1]16,765,918	[1]13,486,930	[1]8,493,998	15,713,365	14,608,231	82.4	74.8	59.0	72.8	85.4
West North Central, total	[1]112,928	[1]91,405	84,254	123,115	201,175	[1]11,589,648	[1]10,595,718	6,085,000	9,223,851	12,611,800	76.5	77.9	58.7	62.2	83.8
Minnesota	32,645	(***)	(***)	40,400	87,063	1,053,438	(***)	(***)	905,584	3,034,120	89.9	(***)	(***)	78.6	94.6
Iowa	1,469	(***)	(***)	3,732	22,327	28,395	(***)	(***)	42,738	288,810	100.0	(***)	(***)	90.9	99.6
Missouri	(***)	(***)	(***)	615	185	(***)	(***)	(***)	11,598	4,020	(***)	(***)	(***)	100.0	98.3
North Dakota	47,640	56,486	50,707	49,317	53,364	7,106,110	7,897,559	4,444,314	6,072,198	6,872,515	69.8	81.9	64.5	61.2	84.9
South Dakota	29,353	33,559	30,991	25,167	29,528	3,304,755	2,644,802	1,562,378	1,997,948	2,205,397	89.7	94.5	77.8	57.8	70.0
Nebraska	1,821	1,344	2,516	3,104	8,169	96,950	52,343	76,041	147,700	177,688	100.0	93 7	77.3	76.0	76.3
Kansas	(***)	16	40	780	539	(***)	1,014	2,267	46,085	29,250	(***)	100.0	100.0	98.6	48.2
Mountain, total	54,095	[1]34,672	31,195	74,887	34,003	4,277,166	[1]2,891,212	2,408,998	4,837,028	547,836	100.0	87.9	82.9	95.7	89.4
Montana	18,014	18,329	21,398	26,043	5,399	3,388,320	2,625,277	2,221,594	3,688,506	117,950	100.0	99.7	97.4	97.2	90.2
Idaho	17,358	(***)	(***)	19,516	7,658	507,733	(***)	(***)	590,562	147,475	100.0	(***)	(***)	99.9	99.8
Wyoming	2,884	2,784	3,055	4,220	1,941	90,647	73,893	59,387	154,883	26,359	100.0	91.0	80.2	74.3	89.6
Colorado	5,077	5,272	6,742	9,381	7,162	173,719	123,537	128,017	286,682	165,374	100.0	95.5	88.2	85.5	77.2
New Mexico	1,844	(***)	(***)	4,495	3,548	18,654	(***)	(***)	23,734	18,761	100.0	(***)	(***)	75.0	99.3
Arizona	(***)	(***)	(***)	223	189	(***)	(***)	(***)	3,458	1,929	(***)	(***)	(***)	92.9	100.0
Utah	8,259	7,622	(***)	10,339	7,550	85,027	57,869	(***)	79,658	58,442	100.0	98.6	(***)	99.1	99.9
Nevada	659	665	(***)	670	556	13,066	10,636	(***)	9,545	11,546	100.0	99.0	(***)	98.6	100.0
All other States	28,799	(***)	(***)	47,582	40,812	899,104	(***)	(***)	1,652,486	1,448,595	100.0	(***)	(***)	98.3	99.6

See footnotes at end of table.

Table 18.—DURUM OR MACARONI AND OTHER SPRING WHEAT THRESHED—FARMS REPORTING, ACREAGE, AND PRODUCTION, 1909 AND 1929 TO 1949; AND VALUE OF CROP AND QUANTITY SOLD, 1949; BY DIVISIONS AND STATES—Continued

[See text discussion concerning wheat]

Division and State	Spring wheat other than durum or macaroni—Continued														
	Production (bushels)					Average per acre					Value of crop, 1949 (dollars)		Quantity sold, 1949			
	1949	1944	1939	1929	1909	1949	1944	1939	1929	1909	Total	Average per bushel	Farms reporting	Bushels	Average per farm	Percent of crop sold
United States..	[1]184,951,411	[1]211,622,375	[1]85,748,387	173,592,405	223,687,330	11.0	15.7	10.1	11.0	15.3	[1]358,240,863	1.94	[1]145,179	[1]148,347,924	1,022	80.2
West North Central, total	[1]113,704,315	[1]160,147,054	56,516,216	93,815,288	185,921,974	9.8	15.1	9.3	10.2	14.7	[1]226,286,596	1.99	[1]96,168	[1]91,312,010	950	80.3
Minnesota	15,274,093	(***)	(***)	12,950,225	53,068,049	14.5	(***)	(***)	14.3	17.5	30,723,988	2.01	22,642	11,594,403	512	75.9
Iowa	456,372	(***)	(***)	809,181	3,726,593	16.1	(***)	(***)	18.9	12.9	863,201	1.89	673	233,406	347	51.1
Missouri	(***)	(***)	(***)	176,780	52,125	(***)	(***)	(***)	15.2	13.0	(***)	(***)	(***)	(***)	(***)	(***)
North Dakota	72,912,920	126,849,935	44,421,856	57,885,927	96,311,566	10.3	16.1	10.0	9.5	14.0	146,120,893	2.00	46,139	60,278,419	1,306	82.7
South Dakota	23,831,306	32,788,829	11,561,369	19,350,849	30,262,554	7.2	12.4	7.4	9.7	13.7	46,322,468	1.94	25,465	18,295,617	718	76.8
Nebraska	1,229,624	498,381	522,937	2,121,282	2,201,750	12.9	9.5	6.9	14.4	12.4	2,256,046	1.83	1,249	910,165	729	74.0
Kansas	(***)	9,909	10,054	521,044	299,337	(***)	9.0	4.4	11.3	10.2	(***)	(***)	(***)	(***)	(***)	(***)
Mountain, total	54,350,155	[1]51,475,321	29,232,171	54,476,120	12,567,980	12.7	17.8	12.1	11.3	22.9	99,204,657	1.83	38,618	43,591,305	1,129	80.2
Montana	31,651,411	46,206,056	26,520,180	30,728,213	2,755,532	9.3	17.6	11.9	8.3	23.4	59,134,699	1.87	15,158	26,633,362	1,757	84.1
Idaho	14,321,779	(***)	(***)	14,608,138	3,662,675	28.2	(***)	(***)	24.7	24.8	25,264,957	1.76	13,744	11,406,646	830	79.6
Wyoming	1,471,056	1,147,865	845,963	2,007,970	480,416	16.2	15.5	14.2	13.0	18.2	2,544,235	1.73	1,682	966,590	575	65.7
Colorado	3,474,602	1,844,173	1,866,028	4,071,310	3,467,867	20.0	14.9	14.6	14.2	21.0	6,215,652	1.79	3,220	2,731,732	848	78.6
New Mexico	259,127	(***)	(***)	414,712	286,465	13.9	(***)	(***)	17.5	15.3	473,085	1.83	356	138,612	389	53.5
Arizona	(***)	(***)	(***)	72,617	38,801	(***)	(***)	(***)	21.0	20.1	(***)	(***)	(***)	(***)	(***)	(***)
Utah	2,801,246	1,979,266	(***)	2,333,144	1,554,684	32.9	34.2	(***)	29.3	26.6	4,876,633	1.74	4,156	1,479,528	356	52.8
Nevada	370,934	297,961	(***)	240,016	321,540	28.4	28.0	(***)	25.1	27.8	695,396	1.87	302	234,835	778	63.3
All other States	16,896,941	(***)	(***)	25,300,997	25,197,376	18.8	(***)	(***)	(***)	(***)	32,749,610	1.94	10,393	13,444,609	1,294	79.6

***Not available; separate inquiry not on questionaire for all States. See text.
[1]Totals for States for which data are available.
[2]0.05 percent or less.

Table 19.—DURUM OR MACARONI AND OTHER SPRING WHEAT THRESHED—FARMS REPORTING BY ACRES HARVESTED AND BY QUANTITY SOLD; BY STATES: 1949

[See text discussion concerning wheat]

State	Durum or macaroni wheat																				
	Farms reporting by acres harvested												Farms reporting by bushels sold								
	Under 5 acres	5 to 9 acres	10 to 14 acres	15 to 19 acres	20 to 24 acres	25 to 29 acres	30 to 34 acres	35 to 49 acres	50 to 74 acres	75 to 99 acres	100 to 199 acres	200 acres and over	None[1]	Under 100 bushels	100 to 249 bushels	250 to 499 bushels	500 to 999 bushels	1,000 to 1,499 bushels	1,500 to 1,999 bushels	2,000 to 2,999 bushels	3,000 to 4,999 bushels	5,000 bushels and over
Total[2]	450	806	1,294	1,202	1,926	1,385	2,099	4,636	6,367	3,931	8,305	4,492	3,078	2,288	5,831	7,290	8,226	4,037	2,211	2,127	1,298	498
Minnesota	348	463	407	240	299	169	169	397	333	157	183	59	737	383	685	544	515	183	67	67	32	11
North Dakota	59	188	536	594	1,128	836	1,406	3,163	4,823	3,196	7,324	4,210	1,491	1,355	3,773	5,199	6,465	3,477	2,026	1,967	1,233	477
South Dakota	43	155	351	368	499	380	524	1,076	1,211	578	798	223	850	550	1,373	1,556	1,246	377	118	93	33	10

State	Spring wheat other than durum or macaroni																				
	Farms reporting by acres harvested												Farms reporting by bushels sold								
	Under 5 acres	5 to 9 acres	10 to 14 acres	15 to 19 acres	20 to 24 acres	25 to 29 acres	30 to 34 acres	35 to 49 acres	50 to 74 acres	75 to 99 acres	100 to 199 acres	200 acres and over	None[1]	Under 100 bushels	100 to 249 bushels	250 to 499 bushels	500 to 999 bushels	1,000 to 1,499 bushels	1,500 to 1,999 bushels	2,000 to 2,999 bushels	3,000 to 4,999 bushels	5,000 bushels and over
Total[2]	4,904	7,673	6,916	4,368	5,276	3,176	4,357	9,142	13,363	8,769	24,165	17,529	15,392	8,541	17,171	17,695	20,974	11,294	6,294	6,452	4,130	1,695
Minnesota	4,619	6,723	5,174	2,768	2,651	1,410	1,477	2,458	2,246	954	1,443	722	10,003	4,877	7,422	4,550	3,078	1,102	499	521	386	207
North Dakota	75	207	440	459	946	686	1,258	3,425	6,642	5,236	16,349	11,917	1,501	1,057	3,971	7,221	12,227	7,870	4,617	4,824	3,110	1,242
South Dakota	210	743	1,302	1,141	1,679	1,080	1,622	3,259	4,475	2,579	6,373	4,890	3,888	2,607	5,778	5,924	5,669	2,322	1,178	1,107	634	246

[1]Quantity harvested with no sales.
[2]Totals for States for which data are available.

Table 20.—WHEAT THRESHED—FARMS REPORTING ANY WHEAT THRESHED, 1899 TO 1934; AND ACREAGE.

	Region, division, and State	Any wheat threshed												
		Farms reporting					Acreage							
		1934	1929	1919	1909	1899	1934	1929	1924	1919	1909	1899	1889	1879
1	U.S.	1,363,741	1,208,368	2,225,134	1,458,667	2,053,912	41,943,387	61,999,908	50,862,230	73,099,421	44,262,592	52,588,574	33,579,514	35,430,[illegible]
2	The North..	826,447	810,327	1,489,054	1,039,855	1,336,507	24,905,332	39,916,154	35,009,158	51,762,354	34,505,138	37,709,788	24,499,265	26,340,[illegible]
3	The South..	416,509	263,536	585,831	331,069	636,083	9,582,688	9,873,808	7,085,601	11,863,809	5,112,675	9,291,042	4,983,535	6,489,181
4	The West...	120,785	134,505	150,249	87,743	81,322	7,455,367	12,209,946	8,767,471	9,473,258	4,644,779	5,587,744	4,096,714	2,600,[illegible]
	Geo. Div.													
5	N.E.....	2,446	827	13,481	2,236	4,585	7,283	2,744	5,408	31,864	4,893	9,237	15,106	79,[illegible]
6	M.A.....	121,161	114,263	189,989	158,480	216,960	1,258,735	1,279,553	1,480,921	1,973,309	1,598,325	2,204,350	1,902,603	2,331,[illegible]
7	E.N.C...	386,626	317,063	632,344	432,165	612,912	6,877,804	6,074,702	6,582,427	11,410,716	7,038,364	10,410,893	9,325,839	12,[illegible]
8	W.N.C...	316,214	378,174	653,240	446,974	502,050	16,761,510	32,559,155	26,940,402	38,346,465	25,863,556	25,085,308	13,255,717	11,764,[illegible]
9	S.A.....	261,867	166,091	305,821	212,246	341,873	2,058,717	1,826,267	1,749,773	2,924,762	2,241,345	3,368,872	2,670,335	3,244,[illegible]
10	E.S.C...	75,200	34,646	126,023	83,775	193,043	831,090	485,922	481,092	1,564,887	1,315,243	2,987,483	1,818,215	2,665,[illegible]
11	W.S.C...	79,442	62,799	153,987	35,048	101,167	6,692,881	7,561,619	4,854,736	7,374,160	1,556,087	2,934,687	494,985	579,[illegible]
12	Mt.....	84,417	99,060	100,428	55,998	41,226	4,071,512	8,206,884	5,802,740	4,812,619	1,285,360	942,858	330,197	241,[illegible]
13	Pac.....	36,368	35,445	49,821	31,745	40,096	3,383,855	4,003,062	2,964,731	4,660,639	3,359,419	4,644,886	3,766,517	2,[illegible]
	N.E.													
14	Maine...	2,154	554	4,961	1,433	3,254	6,436	1,705	3,506	14,464	3,407	6,667	4,116	44,[illegible]
15	N.H.....	7	10	912	62	158	9	18	72	1,366	70	271	2,027	11,[illegible]
16	Vt.....	196	170	5,702	360	896	493	658	1,307	11,276	678	1,796	8,397	20,[illegible]
17	Mass....	19	38	703	81	48	97	172	215	1,876	109	95	112	[illegible]
18	R.I.....	6	4	40	7	8	54	16	18	106	13	15	11	[illegible]
19	Conn....	64	51	1,163	293	221	194	175	290	2,776	616	393	443	2,[illegible]
	M.A.													
20	N.Y.....	29,001	24,931	55,580	34,328	62,466	261,428	238,874	313,792	463,461	289,130	557,736	462,561	736,[illegible]
21	N.J.....	4,697	4,836	8,124	8,401	12,224	51,383	53,579	53,311	84,897	83,637	132,571	121,570	140,[illegible]
22	Pa.....	87,503	84,496	126,285	115,751	142,270	945,924	987,100	1,113,818	1,424,951	1,225,558	1,514,043	1,318,472	1,449,[illegible]
	E.N.C.													
23	Ohio....	125,632	97,387	176,421	137,523	197,542	1,993,875	1,563,740	1,818,522	2,922,592	1,827,932	3,209,074	2,269,985	2,996,[illegible]
24	Ind.....	85,274	65,187	123,043	104,273	131,800	1,844,966	1,533,031	1,605,117	2,798,657	2,082,835	2,893,293	2,570,017	2,619,[illegible]
25	Ill.....	67,028	66,836	136,079	76,434	67,902	2,080,257	2,093,399	2,250,385	4,103,035	2,185,091	1,826,143	2,240,932	3,218,[illegible]
26	Mich....	78,050	63,981	103,093	82,214	135,973	854,661	790,145	792,965	1,056,687	802,137	1,925,769	1,501,225	1,852,[illegible]
27	Wis.....	30,642	24,072	93,708	31,721	79,695	104,045	94,387	115,438	529,745	140,369	556,614	744,080	1,948,[illegible]
	W.N.C.													
28	Minn....	63,007	55,752	113,491	93,049	126,203	1,156,472	1,314,757	1,643,682	3,793,402	3,276,911	6,560,707	3,372,627	3,044,[illegible]
29	Iowa....	16,131	18,998	76,219	36,284	84,798	293,386	421,189	446,128	1,437,743	526,777	1,689,705	585,548	3,049,[illegible]
30	Mo.....	61,920	50,166	142,800	79,757	89,941	1,643,010	1,533,531	1,439,448	4,564,990	2,017,128	2,056,219	1,946,785	2,024,[illegible]
31	N.Dak[1]..	32,041	68,689	[2]67,724	59,365	33,094	2,941,154	9,969,370	8,322,558	9,098,042	8,188,782	4,451,251	2,709,421	84,[illegible]
32	S.Dak[1]..	4,235	41,300	49,372	39,496	41,621	153,578	3,539,320	2,364,447	3,891,468	3,217,255	3,984,659	2,259,846	180,[illegible]
33	Nebr....	44,950	54,949	77,792	64,322	66,651	2,250,269	3,699,967	3,007,217	4,294,156	2,662,918	2,538,949	798,855	1,409,[illegible]
34	Kans....	88,790	88,320	125,842	74,701	59,742	8,323,641	12,081,021	9,716,922	11,266,664	5,973,785	3,803,818	1,582,635	1,801,[illegible]
	S.A.													
35	Del.....	3,433	4,127	5,312	4,827	5,620	80,241	105,735	96,703	125,740	111,219	118,740	94,368	87,[illegible]
36	Md.....	18,758	19,378	26,277	23,358	26,312	408,063	506,499	484,659	664,295	589,893	634,446	510,727	569,[illegible]
37	D.C.....	.....	.....	3	.....	3	.....	.....	10	18	.....	17	30	[illegible]
38	Va.....	66,797	59,390	89,472	63,405	78,770	605,119	656,968	599,151	990,506	692,907	927,266	737,510	901,[illegible]
39	W.Va....	18,295	9,999	35,203	22,344	46,778	144,685	104,282	111,319	298,036	209,315	447,928	349,016	393,[illegible]
40	N.C.....	76,477	49,070	89,388	65,124	90,307	495,806	352,634	336,793	620,659	501,912	746,984	666,509	640,[illegible]
41	S.C.....	39,540	14,063	24,433	11,356	38,767	156,275	52,129	52,070	84,621	43,028	174,245	115,510	170,[illegible]
42	Ga.....	38,567	10,064	35,724	21,827	55,299	168,528	48,020	69,003	140,861	93,065	319,161	196,633	479,[illegible]
43	Fla.....	.....	.....	9	5	17	.....	.....	65	26	10	85	32	81
	E.S.C.													
44	Ky.....	33,223	12,553	59,628	37,164	83,132	402,905	204,131	184,168	839,987	681,323	1,431,027	898,694	1,160,[illegible]
45	Tenn....	39,681	21,804	56,896	44,013	86,503	418,273	279,885	287,614	684,497	619,861	1,426,112	877,361	1,196,[illegible]
46	Ala.....	2,251	277	8,473	2,463	21,828	9,075	1,524	6,070	34,017	13,665	123,897	39,641	264,[illegible]
47	Miss....	45	12	1,026	135	1,580	837	382	3,240	6,386	394	6,447	2,519	43,[illegible]
	W.S.C.													
48	Ark.....	5,502	1,048	24,582	5,197	35,226	60,105	16,535	32,702	256,211	60,426	379,453	140,464	204,[illegible]
49	La.....	4	5	118	23	26	73	15	886	766	65	214	41	1,501
50	Okla[3]...	42,132	38,688	66,953	23,003	26,108	3,540,833	4,575,558	3,509,372	4,702,280	1,169,420	1,527,073	2,003	.....
51	Tex.....	31,804	23,058	62,334	6,825	39,807	3,091,870	2,969,511	1,311,776	2,414,903	326,176	1,027,947	352,477	373,[illegible]
	Mt.													
52	Mont....	19,811	29,143	23,136	8,164	3,671	1,997,819	4,418,588	3,102,879	1,698,531	258,377	92,132	18,696	17,669
53	Idaho...	23,177	23,318	22,620	12,676	7,587	880,416	1,294,575	809,204	1,141,295	399,234	266,305	63,704	22,[illegible]
54	Wyo.....	3,349	5,965	4,468	2,735	1,390	105,562	340,323	136,253	181,420	41,968	19,416	4,584	241
55	Colo....	15,416	18,856	23,961	11,719	8,106	704,096	1,538,914	1,306,208	1,328,616	340,729	294,949	126,999	64,693
56	N.Mex...	6,839	6,922	9,032	6,160	5,943	129,802	319,808	207,632	135,185	32,341	37,907	21,853	51,230
57	Ariz....	2,015	960	1,764	1,409	1,317	40,497	15,448	32,162	37,131	20,028	24,377	6,225	9,026
58	Utah....	12,932	13,038	14,488	12,387	12,383	201,158	265,699	194,540	268,457	178,423	189,235	84,505	72,542
59	Nev.....	878	858	959	748	829	12,162	13,529	13,862	21,984	14,260	18,537	3,631	3,674
	Pac.													
60	Wash....	14,126	14,690	19,194	13,865	11,164	1,933,967	2,295,042	1,746,653	2,494,160	2,118,015	1,088,102	372,658	81,994
61	Oreg....	16,169	15,657	20,666	13,202	16,329	835,052	1,075,241	859,541	1,080,051	763,187	873,379	553,052	445,077
62	Calif...	6,073	5,098	9,961	4,678	12,603	614,836	632,779	358,537	1,086,428	478,217	2,683,405	2,840,807	1,832,429

*Not available. ***Not available; separate inquiry not on questionnaire for all States. See text. [1]North Dakota and South Dakota admitted as States in 1889. Figures for 1879 obtained by consolidating data for the counties which then occupied the areas now known as North Dakota and South Dakota, respectively. [2]Discrepancy in North Dakota between farms reporting any wheat and spring wheat. Figures not revised. [3]Figures for 1899 include Indian Territory; those for 1889 are for Oklahoma Territory alone, no data being available for Indian Territory.

1879 TO 1934; WITH SUPPLEMENTAL DATA FOR WINTER AND SPRING WHEAT; BY DIVISIONS AND STATES

Any wheat threshed—Continued					Winter wheat										Any spring wheat (farms reporting)			
Acreage—Continued					Farms reporting					Acreage								
Average per farm reporting					1934	1929	1924	1919	1909	1934	1929	1924	1919	1909	1934	1924	1919	
1949	1944	1939	1934	1929														
(*)	(*)	36.5	30.8	51.3	1,150,863	940,721	1,032,553	1,740,300	1,174,021	34,062,385	40,430,355	34,359,532	49,912,993	27,151,489	227,130	267,939	566,811	1
(*)	(*)	35.9	30.1	49.3	685,030	621,617	705,595	1,078,091	798,163	20,414,120	24,840,718	22,713,458	32,847,587	19,344,545	146,166	184,938	469,434	2
(*)	(*)	25.6	23.0	37.5	416,442	263,014	270,778	584,980	330,768	9,579,814	9,838,447	7,023,713	11,839,074	5,104,999	210	1,483	1,268	3
(*)	(*)	73.3	61.7	90.8	49,391	56,090	56,180	77,229	45,090	4,068,451	5,751,190	4,622,361	5,226,332	2,701,945	80,754	81,518	96,109	4
(***)	(*)	3.4	3.0	3.3	163	128	352	3,382	714	523	469	1,357	9,005	1,599	2,288	1,390	10,440	5
(*)	(*)	10.7	10.4	11.2	118,066	111,667	137,313	175,837	156,973	1,240,242	1,260,330	1,473,247	1,892,496	1,593,751	3,375	2,026	20,823	6
(*)	(*)	17.2	17.8	19.2	352,729	289,596	341,630	513,931	408,549	6,725,250	5,853,559	6,504,979	10,217,452	6,929,067	34,758	16,060	147,061	7
(*)	(*)	57.1	53.0	86.1	214,072	220,226	226,300	384,941	231,927	12,448,105	17,726,360	14,733,875	20,728,634	10,820,128	105,745	165,462	291,110	8
(*)	(*)	8.0	7.9	11.0	261,808	165,984	167,656	305,046	212,222	2,058,166	1,824,721	1,748,708	2,923,046	2,241,185	69	183	441	9
13.0	12.9	10.1	11.1	14.0	75,198	34,611	39,165	126,019	83,770	831,066	485,550	480,263	1,564,649	1,315,223	2	87	42	10
(*)	120.8	85.8	84.2	120.4	79,436	62,419	63,957	153,915	34,776	6,690,582	7,528,176	4,794,742	7,351,379	1,548,591	139	1,213	785	11
(*)	(*)	63.2	48.2	82.8	26,548	31,446	32,353	40,190	23,012	1,931,257	3,151,632	2,463,012	2,317,777	672,314	63,430	70,172	73,760	12
(*)	(*)	101.1	93.0	112.9	22,843	24,644	23,827	37,039	22,078	2,137,194	2,599,558	2,159,349	2,908,555	2,029,631	17,324	11,346	22,349	13
(***)	(*)	3.0	3.0	3.1	51	29	128	759	239	125	78	497	3,374	615	2,103	997	4,391	14
(***)	(*)	4.2	1.3	1.8	.....	.....	15	290	32	.....	.....	50	418	48	7	17	623	15
(***)	(*)	4.0	2.5	3.9	35	22	83	959	125	114	91	400	1,767	283	161	335	4,866	16
(***)	(*)	7.2	5.1	4.5	15	30	31	456	55	76	140	172	1,094	73	4	14	269	17
(***)	9.7	7.0	9.0	4.0	6	4	6	35	6	54	16	18	97	10	.....	.....	5	18
(***)	(*)	3.4	3.0	3.4	56	43	89	883	257	154	144	220	2,255	570	13	27	286	19
(*)	(*)	10.1	9.0	9.6	27,452	23,551	32,287	44,688	33,116	254,203	230,449	309,269	398,661	285,823	1,652	1,421	16,386	20
18.0	13.4	12.2	11.0	11.1	4,657	4,836	5,250	8,090	8,388	51,383	53,579	52,845	84,745	83,584	.....	67	37	21
12.1	(*)	10.8	10.8	11.7	85,957	83,280	99,776	123,059	115,469	934,656	976,302	1,111,133	1,409,090	1,224,344	1,723	538	4,400	22
19.8	(*)	15.4	15.9	16.1	124,791	96,667	120,222	174,360	137,455	1,983,236	1,547,476	1,815,280	2,861,401	1,827,263	1,049	371	7,150	23
23.7	(*)	19.4	21.6	23.5	85,039	64,686	72,092	121,228	104,135	1,840,754	1,517,960	1,601,585	2,759,757	2,080,879	258	215	2,908	24
(*)	(*)	29.5	31.0	31.3	63,579	59,555	65,031	110,849	73,335	2,047,881	1,978,093	2,222,821	3,559,239	2,165,513	3,510	4,069	32,728	25
(*)	(*)	10.6	11.0	12.4	75,116	61,875	68,858	87,217	79,588	836,703	780,273	789,672	947,342	793,606	3,053	1,192	21,759	26
(*)	(*)	3.7	3.4	3.9	4,204	6,813	15,427	20,277	14,036	16,676	29,757	75,621	89,713	61,806	26,888	10,213	82,516	27
(*)	(*)	18.4	18.4	23.6	7,558	12,378	10,263	7,329	3,560	90,832	161,967	140,893	108,451	69,036	57,194	61,820	113,461	28
(*)	(*)	17.0	18.2	22.2	13,174	15,574	19,537	43,197	15,379	269,000	374,150	420,499	911,434	236,708	3,111	2,549	38,145	29
30.2	25.2	26.1	26.5	30.6	61,611	49,835	50,216	141,974	79,607	1,635,647	1,521,933	1,435,127	4,552,911	2,013,039	333	360	836	30
(*)	(*)	104.8	77.3	145.1	539	634	1,107	435	874	34,954	45,836	84,876	28,613	93,078	37,556	66,014	[2]69,444	31
(*)	(*)	51.4	36.3	85.7	720	1,533	2,860	2,617	1,931	40,515	82,646	105,170	125,747	65,309	3,660	30,885	48,422	32
(*)	(*)	54.0	51.0	67.3	42,172	52,300	52,487	64,561	56,410	2,084,708	3,505,537	2,839,087	3,758,840	2,429,894	3,353	3,681	20,140	33
152.6	(*)	91.9	93.7	136.8	88,298	87,972	89,830	124,828	74,166	8,292,449	12,034,291	9,708,223	11,242,638	5,913,064	538	153	662	34
28.2	23.2	22.5	23.4	25.6	3,433	4,107	3,979	5,312	4,822	80,241	105,434	96,401	125,740	111,172	.....	21	.....	35
23.2	21.7	20.3	21.8	26.1	18,703	19,316	20,018	26,046	23,356	407,578	505,356	484,659	663,864	589,890	55	.....	108	36
.....	.....	....	.....	.....	.....	.....	1	3	.....	.....	.....	10	18	.....	.....	.....	.....	37
10.6	10.7	9.3	9.1	11.1	66,797	59,390	57,284	89,416	63,405	605,119	656,968	599,151	990,218	692,907	.....	.....	59	38
7.9	(*)	7.6	7.9	10.4	18,291	9,974	10,572	34,782	22,330	144,619	104,180	110,556	297,555	209,211	14	162	135	39
8.3	7.3	6.7	6.5	7.2	76,477	49,070	47,810	89,375	65,124	495,806	352,634	336,793	620,389	501,912	.....	.....	72	40
7.4	4.9	4.4	4.0	3.7	39,540	14,063	13,079	24,433	11,355	156,275	52,129	52,070	84,621	43,024	.....	.....	.....	41
11.0	6.6	5.1	4.4	4.8	38,567	10,064	14,907	35,670	21,825	168,528	48,020	69,003	140,615	93,059	.....	.....	67	42
(***)	(***)	....	.....	.....	.....	.....	6	9	5	.....	.....	65	26	10	.....	.....	.....	43
15.2	15.1	10.8	12.1	16.3	33,223	12,547	13,051	59,626	37,162	402,905	203,977	183,339	839,804	681,311	.....	87	31	44
11.2	11.5	9.6	10.5	12.8	39,679	21,775	24,959	56,894	44,013	418,249	279,667	287,614	684,442	619,861	2	.....	11	45
10.8	7.4	5.1	4.0	5.5	2,251	277	810	8,473	2,462	9,075	1,524	6,070	34,017	13,662	.....	.....	.....	46
17.8	16.6	16.4	18.6	31.8	45	12	345	1,026	133	837	382	3,240	6,386	389	.....	.....	.....	47
16.6	13.8	10.5	10.9	15.8	5,502	1,048	2,981	24,582	5,191	60,105	16,467	32,702	256,211	60,387	.....	.....	.....	48
(***)	8.4	4.2	18.3	3.0	4	5	117	118	23	73	15	886	766	65	.....	.....	.....	49
157.1	111.0	81.1	84.0	118.3	42,132	38,318	43,470	66,881	22,900	3,539,993	4,549,408	3,488,326	4,698,622	1,167,411	34	593	102	50
164.4	147.7	104.0	97.2	128.8	31,798	23,048	17,389	62,334	6,662	3,090,411	2,962,286	1,272,828	2,395,780	320,728	105	620	683	51
(*)	(*)	121.3	100.8	151.6	5,734	5,672	7,492	8,404	2,806	553,398	624,021	609,688	538,070	127,600	16,381	28,066	17,295	52
(*)	(*)	38.6	38.0	55.5	6,256	7,029	5,948	7,537	6,025	518,737	703,239	414,579	437,561	251,390	18,390	14,446	19,771	53
(*)	(*)	37.0	31.5	57.1	803	1,460	821	828	720	52,736	131,818	25,856	34,468	12,535	2,716	3,955	4,248	54
(*)	(*)	64.5	45.7	81.6	6,957	10,380	11,608	14,400	4,137	516,754	1,203,514	1,086,054	1,031,576	126,578	9,509	9,145	12,766	55
(*)	61.1	43.3	19.0	46.2	1,953	2,230	2,061	3,269	2,617	110,316	288,150	167,371	91,992	13,451	4,977	4,403	6,628	56
33.4	24.2	17.8	20.1	16.1	1,668	721	623	1,272	1,220	38,062	11,727	28,831	31,076	18,099	351	235	501	57
(*)	(*)	16.2	15.6	20.4	2,991	3,733	3,568	4,264	5,294	138,255	185,319	126,970	149,552	119,948	10,380	9,370	11,758	58
(*)	(*)	14.9	13.9	15.8	186	221	232	216	193	2,999	3,844	3,663	3,482	2,713	726	552	793	59
(*)	(*)	155.0	136.9	156.2	8,064	8,533	9,145	12,571	7,947	1,013,928	1,150,633	1,114,870	1,166,584	981,694	8,383	6,485	12,565	60
(*)	(*)	49.0	51.6	68.7	10,286	12,121	12,470	16,109	10,392	615,559	926,077	764,249	817,418	621,532	7,327	4,196	7,896	61
142.1	143.3	117.6	101.2	124.1	4,493	3,990	2,212	8,359	3,739	507,707	522,848	280,230	924,553	426,405	1,614	665	1,888	62

Table 21.—WHEAT THRESHED—PRODUCTION OF ALL WHEAT, 1839 TO 1934;

[Production of wheat for 1949,

	Region, division, and State	All wheat threshed											
		Production (bushels)											
		1934	1929	1924	1919	1909	1899	1889	1879	1869	1859	1849	1839
1	U.S.....	513,212,870	800,648,955	800,876,659	945,403,215	683,379,259	658,534,252	468,373,968	459,483,137	287,745,626	173,104,924	100,485,944	84,823,272
2	The North	299,203,472	498,404,704	571,939,995	659,842,200	535,022,627	474,414,988	353,329,374	363,729,702	230,088,095	119,574,811	75,023,311	55,805,550
3	The South	99,951,650	125,944,868	104,105,249	154,109,092	59,121,317	93,804,334	51,937,960	52,812,866	36,740,519	45,865,816	24,929,144	29,017,722
4	The West	114,057,748	176,299,383	124,831,415	131,451,923	89,235,315	90,314,930	63,106,634	42,940,569	20,917,012	7,664,297	533,489	.....
	Geo. Divisions:												
5	New England....	163,757	60,794	118,679	544,786	114,998	166,125	289,124	1,227,037	1,000,693	1,083,193	1,090,894	2,014,120
6	Middle Atlantic	21,257,250	22,329,438	25,011,215	33,968,515	29,717,833	32,947,945	31,723,420	32,951,910	34,152,862	23,486,488	30,090,379	26,273,698
7	E.N. Central...	118,198,402	101,177,752	117,271,457	201,963,399	121,097,675	134,698,890	146,737,543	204,827,456	127,629,903	79,798,163	39,328,404	26,325,653
8	W.N. Central...	159,584,063	374,836,720	429,538,644	423,365,500	384,092,121	306,602,028	174,579,287	124,723,299	67,304,637	15,206,967	4,513,634	1,192,079
9	South Atlantic.	26,526,614	25,543,757	23,515,984	32,847,792	26,650,768	31,902,857	27,435,104	28,534,367	22,326,598	28,737,216	20,493,117	18,514,262
10	E.S. Central...	9,555,327	4,985,794	4,864,884	17,015,009	15,374,422	26,854,542	19,233,412	20,436,013	13,247,167	14,660,446	4,194,242	10,397,522
11	W.S. Central...	63,869,709	95,415,317	75,724,381	104,246,291	17,096,127	35,046,935	5,269,444	3,842,486	1,166,754	2,468,154	241,785	105,938
12	Mountain.....	54,515,368	101,225,987	80,666,931	53,220,367	29,654,968	18,084,360	6,595,137	4,521,530	1,682,521	822,832	304,218	.....
13	Pacific.....	59,542,380	75,073,396	44,164,484	78,231,556	59,580,347	72,230,570	56,511,497	38,419,039	19,234,491	6,841,465	229,271	.....
	New England:												
14	Maine.....	146,881	39,474	78,707	261,185	85,119	116,720	79,826	665,714	278,793	233,876	296,259	848,166
15	N.H.....	143	376	2,156	21,968	1,311	4,035	35,192	169,316	193,621	238,965	185,658	422,124
16	Vt.....	10,036	13,248	27,446	176,003	14,087	34,650	164,720	337,257	454,703	437,037	535,955	495,800
17	Mass.....	1,295	3,625	4,028	33,253	2,404	1,750	1,813	15,768	34,648	119,783	31,211	157,923
18	R.I.....	1,072	496	365	2,275	208	310	91	240	784	1,131	49	3,098
19	Conn.....	4,330	3,575	5,977	50,102	11,869	8,660	7,482	38,742	38,144	52,401	41,762	87,009
	Middle Atlantic:												
20	N.Y.....	4,679,883	3,817,648	5,841,393	9,136,268	6,664,121	10,412,675	8,304,539	11,587,766	12,178,462	8,681,105	13,121,498	12,286,418
21	N.J.....	1,095,959	1,100,937	1,002,823	1,378,269	1,489,233	1,902,590	1,823,382	1,901,739	2,301,433	1,763,218	1,601,190	774,203
22	Pa.....	15,481,408	17,410,853	18,166,999	23,453,978	21,564,479	20,632,680	21,595,499	19,462,405	19,672,967	13,042,165	15,367,691	13,213,077
	East North Central:												
23	Ohio.....	36,333,060	30,289,579	33,233,421	58,124,351	30,663,704	50,376,800	35,559,208	46,014,869	27,882,159	15,119,047	14,487,351	16,571,661
24	Ind.....	31,810,639	25,190,384	26,407,631	45,207,862	33,935,972	34,986,280	37,318,798	47,284,853	27,747,222	16,848,267	6,214,458	4,049,375
25	Ill.....	36,486,150	30,150,949	36,032,643	70,890,917	37,830,732	19,795,500	37,389,444	51,110,502	30,128,405	23,837,023	9,414,575	3,335,393
26	Mich.....	12,099,302	13,711,136	18,842,976	20,411,825	16,025,791	20,535,140	24,771,171	35,532,543	16,265,773	8,336,368	4,925,889	2,157,108
27	Wis.....	1,469,251	1,835,704	2,754,786	7,328,444	2,641,476	9,005,170	11,698,922	24,884,689	25,606,344	15,657,458	4,286,131	212,116
	West North Central:												
28	Minn.....	12,381,984	19,760,092	36,513,521	37,616,384	57,094,412	95,278,660	52,300,247	34,601,030	18,866,073	2,186,993	1,401	.....
29	Iowa.....	3,568,677	7,990,286	9,972,944	21,591,928	8,055,944	22,769,440	8,249,786	31,154,205	29,435,692	8,449,403	1,530,581	154,693
30	Mo.....	24,783,211	15,116,509	19,131,037	65,210,462	29,837,429	23,072,768	30,113,821	24,966,627	14,315,926	4,227,586	2,981,652	1,037,386
31	N.Dak[1].....	18,014,885	95,574,408	123,010,149	61,540,404	116,781,886	59,888,810	26,403,365	1,737,343	170,662	945	.....	.....
32	S.Dak[1].....	724,694	34,044,975	33,669,913	31,086,995	47,059,590	41,889,380	16,541,138	1,092,946				
33	Nebr.....	17,467,113	53,867,855	55,687,684	57,843,598	47,685,745	24,924,520	10,571,059	13,847,007	2,125,086	147,867	.....	.....
34	Kans.....	82,643,499	148,482,595	151,553,396	148,475,729	77,577,115	38,778,450	30,399,871	17,324,141	2,391,198	194,173	.....	.....
	South Atlantic:												
35	Del.....	1,446,445	1,975,161	1,698,481	1,571,567	1,643,572	1,870,570	1,501,050	1,175,272	895,477	912,941	482,511	315,165
36	Md.....	7,620,290	9,095,169	7,664,394	9,620,526	9,463,457	9,671,800	8,348,177	8,004,864	5,774,503	6,103,480	4,494,680	3,345,783
37	D.C.....	.....	.....	146	200	.....	410	600	6,402	3,782	12,760	17,370	12,147
38	Va[2].....	7,895,683	8,575,461	8,009,276	11,446,027	8,076,989	8,907,510	7,904,092	7,826,174	7,398,787	13,130,977	11,212,616	10,109,716
39	W.Va[2].....	1,846,998	1,360,285	1,369,253	3,747,812	2,575,996	4,326,150	3,634,197	4,001,711	2,483,543			
40	N.C.....	4,887,381	3,623,003	3,688,190	4,744,528	3,827,145	4,342,351	4,292,035	3,397,393	2,859,879	4,743,706	2,130,102	1,960,855
41	S.C.....	1,399,216	505,206	525,977	630,911	310,614	1,017,319	658,351	962,358	783,610	1,285,631	1,066,277	968,354
42	Ga.....	1,430,601	409,472	559,532	1,085,972	752,858	1,765,947	1,096,312	3,159,771	2,127,017	2,544,913	1,088,534	1,801,830
43	Fla.....	.....	.....	735	249	137	800	290	422	.....	2,808	1,027	412
	East South Central:												
44	Ky.....	5,216,061	2,483,443	1,875,284	10,375,129	8,739,260	14,264,500	10,707,462	11,356,113	5,728,704	7,394,809	2,142,822	4,803,152
45	Tenn.....	4,255,756	2,480,846	2,892,296	6,362,357	6,516,539	11,924,010	8,300,789	7,331,353	6,188,916	5,459,268	1,619,386	4,569,692
46	Ala.....	71,254	15,070	61,055	222,838	113,953	628,775	208,591	1,529,657	1,055,068	1,218,444	294,044	828,052
47	Miss.....	12,256	6,435	36,249	54,685	4,670	37,257	16,570	218,890	274,479	587,925	137,990	196,626
	West South Central:												
48	Ark.....	477,159	153,281	334,854	2,051,405	526,414	2,449,970	955,668	1,269,715	741,736	957,601	199,639	105,878
49	La.....	580	144	5,836	5,788	488	2,345	257	5,034	9,906	32,208	417	60
50	Okla[3].....	37,093,547	51,184,128	54,502,175	65,761,843	14,008,334	20,328,300	30,175	.....	.....	.....	.....	.....
51	Tex.....	26,298,423	44,077,764	20,881,516	36,427,255	2,560,891	12,266,320	4,283,344	2,567,737	415,112	1,478,345	41,729	.....
	Mountain:												
52	Mont.....	22,079,916	40,558,049	44,058,012	7,799,647	6,251,945	1,899,683	457,607	469,688	181,184	.....	.....	.....
53	Idaho.....	19,736,463	28,591,357	13,241,306	17,877,113	10,237,609	5,340,180	1,176,878	540,589	75,650	.....	.....	.....
54	Wyo.....	1,045,024	4,298,085	1,651,150	1,445,227	738,698	348,890	74,450	4,674	.....	.....	.....	.....
55	Colo.....	6,169,985	17,332,160	15,342,775	18,260,663	7,224,057	5,587,770	2,845,439	1,425,014	258,474	.....	.....	.....
56	N.Mex.....	824,380	4,431,748	2,331,586	2,437,213	499,799	603,303	343,484	706,641	352,822	434,309	196,516	.....
57	Ariz.....	872,649	348,745	489,900	835,374	362,875	440,252	100,328	136,427	27,052	.....	.....	.....
58	Utah.....	3,481,794	5,309,953	3,236,264	4,100,979	3,943,910	3,413,470	1,515,465	1,169,199	558,473	384,892	107,702	.....
59	Nev.....	305,157	355,890	315,938	464,151	396,075	450,812	81,486	69,298	228,866	3,631	.....	.....
	Pacific:												
60	Wash.....	37,111,943	42,588,762	24,764,991	41,837,909	40,920,390	21,187,527	6,345,426	1,921,322	217,043	86,219	.....	.....
61	Oreg.....	12,605,105	21,526,667	14,270,348	19,526,765	12,456,751	14,508,636	9,296,734	7,480,010	2,340,746	826,776	211,943	.....
62	Calif.....	9,825,332	10,957,967	5,129,145	16,866,882	6,203,206	36,534,407	40,869,337	29,017,707	16,676,702	5,928,470	17,328	.....

***Not available; separate inquiry not on questionnaire for all States. See text. [1]North Dakota and South Dakota admitted as States in 1889. Figures for 1879 obtained by consolidating data for the counties which then occupied the areas now known as North Dakota and South Dakota, respectively. The 1869 and 1859 figures are for Dakota Territory. [2]In 1859, 1849, and 1839, Virginia included the area now known as West Virginia. [3]Figures for 1899 include Indian Territory; those for 1889 are for Oklahoma Territory alone, no data being available for Indian Territory.

AND OF WINTER WHEAT, 1869, 1909 TO 1934; BY DIVISIONS AND STATES

1944, and 1939 in table 15]

All wheat threshed—Continued																	Winter wheat production (bushels)						
Average yield per acre (bushels)											Rank in production						1934	1929	1924	1919	1909	1869	
1949	1944	1939	1934	1929	1924	1919	1909	1899	1889	1879	1949	1944	1939	1934	1929	1924							
14.1	17.7	14.0	12.2	12.9	15.7	12.9	15.4	12.5	13.9	13.0	xxxx	xxxx	xxxx	xxxx	xxxx	xxxx	431,078,583	569,703,588	553,377,236	741,748,210	419,732,982	175,195,893	1
13.5	16.6	13.5	12.0	12.5	16.3	12.7	15.5	12.6	14.4	13.8	1	1	1	1	1	1	265,684,198	345,300,153	381,514,889	505,275,555	308,050,097	139,625,570	2
13.4	17.6	12.8	10.4	12.8	14.7	13.0	11.6	10.1	10.4	8.1	3	3	3	3	3	3	99,914,704	125,457,385	103,486,109	153,856,975	59,061,354	34,875,342	3
16.8	21.5	17.3	15.3	14.4	14.2	13.9	19.2	16.2	15.4	16.5	2	2	2	2	2	2	65,479,681	98,946,050	68,376,238	82,615,680	52,621,531	694,981	4
(***)	20.7	19.0	22.5	22.2	21.9	17.1	23.5	18.0	19.1	15.5	(***)	9	9	9	9	9	10,406	9,523	34,873	167,912	37,255	78,476	5
24.1	22.6	21.4	16.9	17.5	16.9	17.2	18.6	14.9	16.7	14.1	6	7	6	7	7	6	20,979,343	21,999,393	24,870,335	32,984,984	29,648,117	31,994,105	6
23.3	21.7	19.6	17.2	16.7	17.8	17.7	17.2	12.9	15.7	16.8	2	4	2	2	3	2	116,197,822	97,027,010	115,712,306	185,559,982	119,111,090	92,434,060	7
11.1	15.4	11.6	9.5	11.5	15.9	11.0	14.8	12.2	13.2	10.6	1	1	1	1	1	1	128,496,627	226,264,227	240,897,375	286,562,677	159,253,635	15,118,929	8
16.2	18.3	14.5	12.9	14.0	13.4	11.2	11.9	9.5	10.3	8.8	7	6	7	6	6	7	26,519,737	25,514,820	23,501,078	32,835,549	26,648,415	21,282,754	9
15.7	16.4	11.4	11.5	10.3	10.1	10.9	11.7	9.0	10.6	7.7	8	8	8	8	8	8	9,555,046	4,981,483	4,858,952	17,013,677	15,374,262	12,565,511	10
12.9	17.5	12.5	9.5	12.6	15.6	14.1	11.0	11.9	10.6	6.6	3	2	3	3	4	4	63,839,921	94,961,082	75,126,079	104,007,749	17,038,677	1,027,077	11
14.9	19.3	14.9	13.4	12.3	13.9	11.1	23.1	19.2	20.0	18.8	4	3	4	5	2	3	25,933,833	44,668,559	32,459,710	27,323,853	16,141,565	117,866	12
21.1	25.6	21.3	17.6	18.8	14.9	16.8	17.7	15.6	15.0	16.3	5	5	5	4	5	5	39,545,848	54,277,491	35,916,528	55,291,827	36,479,966	577,115	13
(***)	21.2	18.6	22.8	23.2	22.4	18.1	25.0	17.5	19.4	15.2	(***)	41	41	39	39	39	2,500	1,669	15,267	63,712	17,156	4,200	14
(***)	20.7	16.9	15.9	20.9	29.9	16.1	18.7	14.9	17.4	15.1	(***)	47	46	47	46	46	.....	.....	1,617	7,349	838	4,399	15
(***)	18.1	18.6	20.4	20.1	21.0	15.6	20.8	19.3	19.6	16.3	(***)	45	43	42	41	42	2,450	1,376	9,660	30,396	6,258	16,548	16
(***)	16.8	20.2	13.4	21.1	18.7	17.7	22.1	18.4	16.2	16.4	(***)	43	42	44	43	45	720	2,704	3,214	21,337	1,710	17,074	17
(***)	31.7	21.4	19.9	31.0	20.3	21.5	16.0	20.7	8.3	14.1	(***)	46	45	45	45	48	1,072	496	365	2,183	178	196	18
(***)	22.3	20.9	22.3	20.4	20.6	18.0	19.3	22.0	16.9	17.6	(***)	44	44	43	44	43	3,664	3,278	4,750	42,935	11,115	36,059	19
26.8	25.9	24.2	17.9	16.0	18.6	19.7	23.0	18.7	18.0	15.7	20	21	23	23	26	22	4,567,441	3,681,980	5,754,875	8,346,231	6,613,741	10,344,132	20
23.5	23.3	21.8	21.3	20.5	18.8	16.2	17.8	14.4	15.0	12.7	31	33	34	32	33	33	1,095,959	1,100,937	997,084	1,377,155	1,488,242	2,299,334	21
22.9	21.3	20.5	16.4	17.6	16.3	16.5	17.6	13.6	16.4	13.5	17	15	14	13	15	15	15,315,943	17,216,476	18,118,376	23,261,598	21,546,134	19,350,639	22
23.7	22.7	19.9	18.2	19.4	18.3	19.9	16.8	15.7	15.7	18.0	6	7	7	5	9	9	36,170,768	29,962,671	33,172,625	57,213,718	30,651,880	27,625,759	23
21.6	20.2	17.5	17.2	16.4	16.5	16.2	16.3	12.1	14.5	18.0	11	11	11	6	12	10	31,767,362	24,895,415	26,350,991	44,796,296	33,901,949	27,585,231	24
22.9	19.4	20.4	17.5	14.4	16.0	17.3	17.3	10.8	16.7	15.9	9	13	6	4	10	7	36,209,694	27,998,719	35,484,594	62,693,378	37,442,094	19,995,198	25
25.4	24.6	21.5	14.2	17.4	23.8	19.3	20.0	10.7	16.5	19.5	13	14	16	16	18	14	11,858,246	13,526,349	18,775,355	19,232,161	15,899,301	15,996,963	26
22.9	19.4	14.0	14.1	19.4	23.9	13.8	18.8	16.2	15.7	12.8	30	35	35	28	31	27	191,752	643,856	1,928,741	1,624,429	1,215,866	1,230,909	27
14.6	16.5	13.6	10.7	15.0	22.2	9.9	17.4	14.5	15.5	11.4	18	17	13	15	14	6	969,860	3,535,637	3,850,487	1,364,932	1,216,695	76,885	28
18.5	16.2	17.9	12.2	19.0	22.4	15.0	15.3	13.5	14.1	10.2	22	31	22	25	22	19	3,386,352	7,111,982	9,537,543	16,696,464	4,310,922	727,380	29
16.1	16.3	16.7	15.1	9.9	13.3	14.3	14.8	11.2	15.5	12.0	15	16	9	8	17	13	24,707,599	14,939,729	19,075,620	65,149,967	29,784,709	13,222,021	30
10.3	15.8	10.0	6.1	9.6	14.8	6.8	14.3	13.5	9.7	20.5	2	2	2	11	2	2	181,931	433,324	1,276,092	160,500	1,294,743	202	31
7.8	12.1	8.4	4.7	9.6	14.2	8.0	14.6	10.5	7.3	6.1	14	8	15	36	8	8	182,267	1,170,639	1,687,737	1,168,404	952,111		32
13.5	12.6	11.0	7.8	14.6	18.5	13.5	17.9	9.8	13.2	9.4	7	9	8	12	3	3	16,614,208	51,115,355	54,009,591	53,751,667	44,712,646	15,765	33
10.9	16.5	12.2	9.9	12.3	15.6	13.2	13.0	10.2	19.2	9.3	1	1	1	1	1	1	82,454,410	147,957,561	151,460,305	148,270,743	76,981,809	1,076,676	34
17.2	19.7	17.7	18.0	18.7	17.6	12.5	14.8	15.8	15.9	13.4	35	34	33	29	30	30	1,446,445	1,968,976	1,692,283	1,571,567	1,643,113	895,340	35
18.8	23.2	18.9	18.7	18.0	15.8	14.5	16.0	15.2	16.3	14.1	25	22	21	19	20	21	7,613,926	9,073,635	7,664,394	9,615,939	9,463,392	5,773,408	36
....	.....	....	....	....	14.6	11.1	....	24.1	20.0	22.5	....	....	....	....	....	49	.....	.....	146	200	.....	3,782	37
18.3	19.5	14.7	13.0	13.1	13.4	11.6	11.7	9.6	10.7	8.7	23	20	20	18	21	20	7,895,683	8,575,461	8,009,276	11,444,773	8,076,989	7,391,398	38
18.7	18.6	14.4	12.8	13.0	12.3	12.6	12.3	9.7	10.4	10.2	34	32	31	27	32	32	1,846,485	1,359,067	1,360,545	3,743,382	2,574,271	2,480,148	39
13.9	16.5	12.8	9.9	10.3	11.0	7.6	7.6	5.8	6.4	5.3	27	23	24	22	27	24	4,887,381	3,623,003	3,688,190	4,743,272	3,827,145	2,454,641	40
11.9	14.5	11.7	9.0	9.7	10.1	7.5	7.2	5.8	5.7	5.6	32	28	29	31	34	35	1,399,216	505,206	525,977	630,911	310,554	465,910	41
11.7	14.4	10.6	8.5	8.5	8.1	7.7	8.1	5.5	5.6	6.6	33	30	32	30	35	34	1,430,601	409,472	559,532	1,085,256	752,814	1,818,127	42
(***)	(***)	....	....	....	11.3	9.6	13.7	9.4	9.1	5.2	(***)	(***)	....	....	....	47	.....	.....	735	249	137	.....	43
16.7	17.8	11.2	12.9	12.2	10.2	12.4	12.8	10.0	11.9	9.8	28	24	27	21	28	29	5,216,061	2,481,466	1,869,352	10,374,296	8,739,153	5,690,172	44
14.6	14.5	11.5	10.2	8.9	10.1	9.3	10.5	8.4	9.5	6.1	29	26	26	24	29	26	4,255,475	2,478,512	2,892,296	6,361,858	6,516,539	5,813,516	45
15.5	16.3	11.0	7.9	9.9	10.1	6.6	8.3	5.1	5.3	5.8	39	40	39	40	40	40	71,254	15,070	61,055	222,838	113,950	853,982	46
16.3	22.6	30.1	14.6	16.8	11.2	8.6	11.9	5.8	6.6	5.0	40	39	40	41	42	41	12,256	6,435	36,249	54,685	4,620	207,841	47
13.8	14.9	10.5	7.9	9.3	10.2	8.0	8.7	6.5	6.8	6.2	38	36	37	37	38	37	477,159	152,490	334,854	2,051,405	526,089	669,389	48
(***)	17.3	17.7	7.9	9.6	6.6	7.6	7.5	11.0	6.3	3.4	(***)	42	47	46	47	44	580	144	5,836	5,788	488	8,749	49
12.6	16.7	14.1	10.5	11.2	15.5	14.0	12.0	13.3	15.1	....	3	3	3	3	4	4	37,080,132	50,829,240	54,239,674	65,731,450	13,994,127	.....	50
13.4	18.5	10.2	8.5	14.8	15.9	15.1	7.9	11.9	12.2	6.9	4	4	10	7	5	12	26,282,050	43,979,208	20,545,715	36,219,106	2,517,973	348,939	51
11.3	18.7	13.2	11.1	9.2	14.2	4.6	24.2	20.6	24.5	26.6	8	5	5	9	7	5	7,539,699	8,905,729	9,729,711	2,794,857	3,212,709	3,649	52
23.7	29.2	25.4	22.4	22.1	16.4	15.7	25.6	20.1	18.5	24.5	12	10	12	10	11	18	10,586,816	13,971,744	6,225,922	6,208,721	6,569,774	1,925	53
18.8	13.1	11.1	9.9	12.6	12.1	8.0	17.6	18.0	16.2	19.4	24	29	30	33	25	31	456,014	1,757,824	348,749	204,361	223,647	.....	54
15.5	14.2	11.1	8.8	11.3	11.7	13.7	21.2	18.9	22.4	22.0	10	18	18	20	16	16	3,903,209	12,769,652	12,059,561	13,674,834	3,136,976	2,535	55
10.1	11.7	11.5	6.4	13.9	11.2	18.0	15.5	15.9	15.7	13.8	26	27	28	35	24	28	594,508	3,917,953	1,898,851	1,749,952	211,215	13,892	56
26.0	22.5	24.8	21.5	22.6	15.2	22.5	18.1	18.1	16.1	15.1	36	38	36	34	37	36	843,493	270,696	431,429	722,046	324,074	.....	57
20.5	24.2	20.4	17.3	20.0	16.6	15.3	22.1	18.0	17.9	16.1	21	25	25	26	23	25	1,929,239	2,965,757	1,691,917	1,900,416	2,388,663	14,986	58
27.9	27.3	28.3	25.1	26.3	22.8	21.1	27.8	24.3	22.4	18.9	37	37	38	38	36	38	80,855	109,204	73,570	68,666	74,507	80,879	59
21.8	26.8	22.4	19.2	18.6	14.2	16.8	19.3	19.5	17.0	23.6	5	6	4	2	6	11	22,706,518	26,975,707	19,028,538	24,579,955	20,816,392	30,863	60
21.2	26.4	21.3	15.1	20.0	16.6	18.1	16.3	16.6	16.8	16.8	16	12	17	14	13	17	8,640,908	18,521,582	12,839,673	16,100,845	10,323,000	546,252	61
18.1	19.1	17.6	16.0	17.3	14.3	15.5	13.0	13.6	14.4	15.8	19	19	19	17	19	23	8,198,422	8,780,202	4,048,317	14,611,027	5,340,574	.....	62

Table 22.—OATS FOR GRAIN AND OATS THRESHED—ACREAGE OF OATS FOR GRAIN, 1949, 1944, AND 1939; AND AND 1939; AND VALUE, 1949;

Region, division, and State	Oats for grain (oats threshed and oats cut for feeding unthreshed)[1]														Oats threshed		
		Acreage											Value, 1949		Farms reporting		
	Farms reporting, 1939	1949	1944	1939	Percent increase or decrease (-)			Rank			Percent of cropland harvested			Dollars	Percent of total value of all crops	1949	1944	1939
					1944-1949	1939-1944	1939-1949	1949	1944	1939	1949	1944	1939					
U.S.	1,777,518	37,164,585	39,612,370	32,306,771	-6.2	22.6	15.0	xxxx	xxxx	xxxx	10.8	11.2	10.1	780,505,284	4.8	1,390,835	1,471,413	1,493,970
The North	1,299,916	31,840,929	30,943,080	26,098,812	2.9	18.6	22.0	1	1	1	15.3	14.6	14.0	667,307,177	8.4	1,168,596	1,208,184	1,223,629
The South	400,750	3,962,898	6,620,499	4,795,990	-40.1	38.0	-17.4	2	2	2	4.1	6.5	4.6	77,653,358	1.4	163,241	195,655	200,456
The West	76,852	1,360,758	2,048,791	1,411,969	-33.6	45.1	-3.6	3	3	3	3.4	5.4	4.5	35,544,749	1.3	58,998	67,574	69,885
Geo. Div.																		
N.E.	20,170	117,167	175,206	157,899	-33.1	11.0	-25.8	9	9	9	4.2	4.4	4.6	3,592,744	1.2	6,826	1,359	13,074
M.A.	166,486	1,380,919	1,530,560	1,547,605	-9.8	-1.1	-10.8	5	5	4	11.3	10.6	11.5	31,333,847	4.0	118,978	138,925	153,343
E.N.C.	506,960	10,460,471	9,354,600	8,244,558	11.8	13.5	26.9	2	2	2	17.6	15.3	14.9	264,603,293	8.9	493,233	487,877	488,913
W.N.C.	606,300	19,882,372	19,882,714	16,148,754	(2)	23.1	23.1	1	1	1	14.9	15.0	14.1	367,777,293	9.5	549,559	572,023	568,749
S.A.	217,507	1,490,977	2,018,019	1,384,193	-26.1	45.8	7.7	4	4	5	6.0	7.3	4.9	35,044,339	1.8	87,409	85,658	91,980
E.S.C.	49,430	560,958	992,050	376,796	-43.5	163.3	48.9	7	7	8	2.5	4.2	1.5	12,290,523	0.9	26,880	28,544	16,291
W.S.C.	133,813	1,910,963	3,610,430	3,035,001	-47.1	19.0	-37.0	3	3	3	3.9	7.1	6.1	30,318,496	1.3	48,952	81,453	92,165
Mt.	49,994	835,625	1,164,684	806,997	-28.3	44.3	3.5	6	6	6	3.4	5.0	4.4	19,937,700	1.9	39,378	47,323	49,235
Pac.	26,898	525,133	884,107	604,972	-40.6	46.1	-13.2	8	8	7	3.4	5.9	4.7	15,607,049	0.9	19,620	20,251	24,691
N.E.																		
Maine	11,202	78,664	85,154	101,956	-7.7	-16.5	-22.9	33	34	29	8.4	6.5	8.9	2,409,925	2.5	5,112	6,307	8,750
N.H.	1,401	4,025	10,101	5,660	-60.2	78.5	-28.9	46	45	43	1.4	2.3	1.5	136,357	0.7	198	455	428
Vt.	5,606	26,103	53,287	41,449	-51.0	28.6	-37.0	39	37	36	3.0	4.6	4.1	775,048	1.8	1,164	2,160	3,200
Mass.	955	4,102	10,439	4,462	-60.7	134.0	-8.1	45	44	44	1.1	1.8	1.0	124,010	0.2	178	215	291
R.I.	194	538	1,821	752	-70.5	142.2	-28.5	48	48	48	1.4	3.0	1.5	14,344	0.2	25	16	39
Conn.	812	3,795	14,404	3,616	-73.7	298.3	5.0	47	42	46	1.2	3.3	1.0	133,060	0.2	149	206	250
M.A.																		
N.Y.	69,682	619,512	641,290	676,468	-4.0	-5.2	-9.0	15	17	16	10.6	9.3	10.3	13,548,045	3.9	45,823	52,457	61,401
N.J.	3,588	18,401	49,163	40,249	-28.0	22.1	-12.0	38	38	37	4.5	5.4	5.2	911,891	0.9	2,462	3,013	2,901
Pa.	93,216	730,006	840,107	830,888	-13.1	1.1	-12.1	14	15	15	12.9	12.7	13.6	16,873,911	5.1	70,693	83,455	89,051
E.N.C.																		
Ohio	87,137	1,230,304	1,049,967	971,058	17.2	8.1	26.7	11	14	14	11.9	9.7	9.9	29,111,534	5.4	85,492	82,425	86,512
Ind.	62,806	1,366,589	1,174,899	974,617	16.3	20.5	40.2	9	13	13	12.4	10.8	10.0	31,908,167	5.9	70,708	63,074	90,580
Ill.	119,267	3,708,913	3,142,473	3,078,988	18.0	2.1	20.5	3	3	3	18.2	15.5	16.9	94,125,756	8.8	113,694	108,937	112,680
Mich.	102,426	1,355,842	1,209,006	1,147,340	6.8	10.6	18.2	10	12	12	17.4	14.9	14.6	30,579,276	8.0	90,489	94,424	99,660
Wis.	125,324	2,798,817	2,718,255	2,072,555	3.0	31.2	35.0	5	5	4	27.7	25.8	21.1	78,878,560	17.2	132,850	139,017	133,281
W.N.C.																		
Minn.	136,418	4,699,124	4,304,643	3,117,338	9.2	38.1	50.7	2	2	2	23.8	23.2	19.8	101,822,038	14.6	132,311	134,254	133,960
Iowa	160,073	6,140,560	4,697,051	5,001,159	30.7	-6.1	22.8	1	1	1	27.2	21.8	24.9	148,057,169	14.5	164,423	155,000	157,144
Mo.	100,073	1,491,104	1,804,367	1,728,182	-17.4	4.4	-13.7	8	8	5	12.2	14.0	13.9	22,592,725	5.0	64,425	58,158	79,097
N.Dak.	48,356	1,672,731	2,622,505	1,936,814	-36.2	70.6	8.8	7	6	7	8.2	12.6	9.9	18,767,602	4.7	40,334	55,802	46,617
S.Dak.	43,519	2,896,621	2,893,265	1,939,202	0.1	76.9	77.1	4	4	6	16.5	17.5	13.3	37,592,600	13.0	48,066	53,057	42,470
Nebr.	57,978	2,159,587	2,041,741	1,331,290	5.8	53.4	62.2	6	7	9	11.1	10.4	7.7	27,757,189	5.3	59,784	60,282	56,081
Kans.	60,883	823,645	1,519,142	1,198,769	-45.8	26.7	-31.3	13	11	11	3.8	6.7	6.7	11,187,970	2.3	40,216	55,470	59,571
S.A.																		
Del.	228	5,617	5,701	1,614	-1.5	253.2	248.0	44	47	47	1.4	1.4	0.4	126,073	0.6	563	570	196
Md.	4,863	40,463	43,786	32,745	-7.6	33.7	23.6	37	40	39	2.6	2.5	2.0	1,004,552	1.0	4,581	4,691	4,319
D.C.	1	.....	.....	2	.....	-100.0	-100.0	....	....	49	....	....	0.2	.....	.....	.....	.....	.....
Va.	13,463	120,471	149,987	91,583	-19.7	63.8	31.5	30	31	30	3.6	3.8	2.4	2,846,098	1.2	11,462	10,257	8,937
W.Va.	17,222	53,141	74,851	71,694	-29.0	4.4	-25.9	35	35	33	4.4	5.0	4.6	1,243,319	2.2	5,982	6,383	8,933
N.C.	51,079	332,882	376,582	225,505	-11.6	67.0	47.6	19	22	21	5.8	6.1	3.7	8,699,099	1.4	29,998	25,278	23,650
S.C.	45,728	533,170	695,140	519,421	-23.3	33.8	2.6	16	16	17	13.5	16.8	12.0	12,444,441	5.0	19,388	20,796	24,405
Ga.	57,383	391,177	632,281	432,476	-38.1	46.2	-9.5	18	18	18	5.5	8.1	4.9	8,384,292	2.6	15,197	17,169	21,391
Fla.	1,040	14,056	39,691	9,153	-64.6	333.6	53.6	41	41	41	0.8	2.2	0.5	296,465	0.1	238	554	172
E.S.C.																		
Ky.	8,766	92,955	112,984	53,324	-17.7	111.9	74.3	32	33	35	1.8	2.1	1.0	1,867,645	0.5	5,278	3,398	3,900
Tenn.	11,363	219,169	219,231	78,909	(2)	177.8	177.7	23	27	32	3.9	3.8	1.3	4,614,086	1.4	14,709	11,127	6,079
Ala.	19,640	112,588	228,745	109,141	-50.8	109.6	3.2	31	26	28	2.0	3.7	1.5	2,669,468	1.0	3,376	5,621	3,384
Miss.	9,661	136,246	431,090	135,422	-68.4	218.3	0.6	28	20	27	2.2	6.7	1.9	3,139,324	0.9	3,517	8,398	2,732
W.S.C.																		
Ark.	18,267	196,072	376,849	214,788	-47.8	75.0	-8.7	24	23	22	3.3	6.3	3.2	3,682,130	1.0	5,701	7,455	6,295
La.	4,172	63,529	149,407	59,209	-57.5	152.3	7.3	34	32	34	2.0	4.3	1.5	1,513,496	0.6	1,888	3,605	1,512
Okla.	57,773	522,270	1,539,309	1,317,602	-66.1	16.8	60.4	17	10	10	4.4	10.9	10.3	7,008,070	2.0	17,367	39,247	45,042
Tex.	53,601	1,129,092	1,545,865	1,443,402	-27.0	7.1	-21.8	12	9	8	4.0	5.6	5.5	18,114,800	1.3	23,996	31,146	39,416
Mt.																		
Mont.	15,226	229,676	451,358	324,378	-49.1	39.1	-29.2	20	19	19	3.0	6.1	5.6	4,389,922	2.4	8,011	13,571	13,869
Idaho	12,603	167,161	186,781	182,667	-10.5	2.3	-8.5	25	29	23	4.6	5.4	6.2	4,840,715	2.3	10,338	10,741	12,189
Wyo.	4,204	126,651	155,223	87,169	-18.4	78.1	45.3	29	30	31	6.7	8.4	5.7	2,588,469	4.4	4,180	4,931	3,877
Colo.	8,833	225,215	244,963	140,198	-8.1	74.7	60.6	22	25	26	3.3	4.1	2.9	5,339,258	2.0	9,637	9,741	7,444
N.Mex.	2,344	25,984	55,924	28,475	-53.5	96.4	-8.7	40	36	40	1.4	2.9	1.8	545,791	0.6	1,359	1,710	1,507
Ariz.	349	10,782	14,096	6,581	-23.5	114.2	63.8	42	43	42	1.2	2.2	1.3	384,091	0.3	233	285	246
Utah	6,147	42,682	47,536	33,647	-10.2	41.3	26.9	36	39	38	3.3	3.8	3.5	1,602,162	2.2	5,337	6,033	5,901
Nev.	228	7,474	8,803	3,882	-15.1	126.8	92.5	43	46	45	1.8	1.8	0.9	247,292	1.7	283	311	206
Pac.																		
Wash.	10,700	156,307	195,404	180,598	-19.9	8.2	-13.3	26	28	24	3.7	4.6	5.1	5,356,706	1.8	8,055	7,699	9,825
Oreg.[3]	13,110	229,026	289,201	260,165	-20.8	11.2	-12.0	21	24	20	7.1	8.8	9.2	7,378,133	3.5	9,550	10,467	12,635
Calif.	3,188	[4]139,600	399,502	164,209	-65.1	143.3	-15.0	27	21	25	1.8	5.3	2.5	[4]2,872,210	0.2	2,015	2,085	2,190

[1]Cut for grain when ripe or nearly ripe and fed unthreshed. [2]0.05 percent or less. [3]Data for Oregon, 1949, include 1,372,043 bushels of oats cleaned out of vetch and peas harvested for seed, valued at $1,084,441, and 877,941 bushels sold. 1,949 farms reporting oats cleaned out of vetch and peas excluded from farms reporting oats threshed. [4]Figures are for oats threshed only; separate inquiry not on questionnaire for oats cut for feeding unthreshed.

VALUE, 1949; WITH FARMS REPORTING, ACREAGE, AND PRODUCTION OF OATS THRESHED, 1949, 1944, BY DIVISIONS AND STATES

Oats threshed—Continued																		
Farms reporting—Continued			Acreage					Production (bushels)						Value, 1949 (dollars)		Quantity sold, 1949			
Percent of all farms			1949	1944	1939	Percent of total oats for grain		1949	1944	1939	Average per acre			Total	Average per bushel	Farms reporting	Bushels	Percent of crop sold	
1949	1944	1939				1949	1944				1949	1944	1939						
25.8	25.1	24.5	35,331,447	35,424,960	29,933,108	95.1	89.4	1,135,699,783	1,041,112,029	870,258,195	32.1	29.4	29.1	739,723,908	0.65	356,198	237,952,547	21.0	1
51.5	48.6	47.4	31,079,323	29,469,372	25,124,444	97.6	95.2	1,019,645,126	877,706,569	747,825,333	32.8	29.8	29.8	652,906,012	0.64	294,994	197,748,358	19.4	2
6.2	6.8	6.7	3,044,882	4,521,100	3,532,309	76.8	68.3	73,779,594	112,366,311	80,749,376	24.2	24.9	22.9	55,069,152	0.75	40,598	22,548,709	30.6	3
12.8	13.7	13.7	1,207,242	1,434,488	1,276,355	88.7	70.0	42,275,063	51,039,149	41,683,486	35.0	35.6	32.7	31,748,744	0.75	20,606	17,655,480	41.8	4
6.6	6.2	9.6	88,960	103,461	128,090	75.9	59.1	3,350,138	3,721,488	4,573,731	37.7	36.0	35.7	2,709,052	0.81	1,859	1,038,900	31.0	5
40.1	40.0	44.1	1,311,026	1,424,997	1,468,977	94.9	93.1	39,140,034	42,076,606	43,602,568	29.9	29.5	29.7	29,850,917	0.76	11,995	3,007,547	7.7	6
55.7	51.2	48.6	10,294,966	9,055,767	8,033,688	98.4	96.8	397,095,999	312,598,795	251,097,711	38.6	34.5	31.3	260,814,803	0.66	121,066	83,622,512	21.1	7
55.9	55.4	52.2	19,384,371	18,885,147	15,493,689	97.5	95.0	580,058,955	519,309,680	448,551,323	29.9	27.5	29.0	359,531,240	0.62	160,074	110,079,399	19.0	8
9.1	8.2	7.0	940,538	944,612	674,983	63.1	46.8	25,371,106	25,038,321	15,050,876	27.0	26.5	22.3	20,469,608	0.81	16,419	6,227,602	24.5	9
2.9	3.0	1.6	388,548	612,078	226,201	69.3	61.7	9,468,221	18,740,654	6,646,514	24.4	30.6	29.4	8,027,730	0.85	6,074	1,932,539	20.4	10
6.3	9.3	9.6	1,715,796	2,964,410	2,631,125	89.8	82.1	38,940,267	68,587,336	59,051,986	22.7	23.1	22.4	26,571,814	0.68	18,105	14,388,568	37.0	11
20.2	22.3	19.4	711,513	902,202	705,090	85.1	77.5	24,184,615	31,303,447	21,490,135	34.0	34.7	30.5	17,147,498	0.71	11,733	7,570,138	31.3	12
7.4	7.2	8.9	495,729	532,286	571,265	94.4	60.2	18,090,448	19,735,702	20,193,351	36.5	37.1	35.3	14,601,246	0.81	8,873	10,085,342	55.7	13
16.8	15.0	22.5	71,268	74,742	93,601	90.7	87.8	2,807,378	2,820,748	3,358,212	39.4	37.7	35.9	2,171,719	0.77	1,735	1,005,356	35.8	14
1.5	2.4	2.6	1,412	3,044	2,336	35.1	30.1	50,635	101,701	90,490	35.9	33.4	38.7	50,128	0.99	17	4,509	8.9	15
6.1	8.2	14.0	13,158	21,918	28,328	50.4	41.1	390,603	679,919	997,954	29.7	31.0	35.2	386,698	0.99	86	20,873	5.3	16
0.8	0.6	0.9	1,486	1,867	2,025	36.2	17.9	45,990	52,996	66,924	30.9	28.4	33.0	45,530	0.99	9	3,832	8.3	17
1.0	0.4	1.3	210	103	198	39.0	5.7	4,880	3,710	5,889	23.2	36.0	29.7	4,832	0.99	2	150	3.1	18
1.0	0.9	1.0	1,426	1,787	1,602	37.6	12.4	50,652	62,414	54,262	35.5	34.9	33.9	50,145	0.99	10	4,180	8.3	19
36.7	35.1	40.1	563,728	568,319	626,234	91.6	88.6	16,220,320	17,176,070	19,490,828	28.8	30.2	31.1	12,490,949	0.77	4,035	1,287,723	7.9	20
9.9	11.5	11.2	31,762	39,536	34,228	89.7	80.4	1,049,597	1,287,858	914,204	33.0	32.6	26.7	817,277	0.78	250	96,202	9.2	21
48.1	48.6	52.7	715,536	817,142	808,515	98.0	97.3	21,870,117	23,612,678	23,197,536	30.6	28.9	28.7	16,542,691	0.76	7,710	1,623,622	7.4	22
42.9	37.4	36.1	1,211,258	1,017,019	952,274	98.5	96.9	42,281,470	33,679,061	30,764,247	34.9	33.1	32.3	28,700,039	0.68	19,380	8,181,229	19.3	23
42.4	35.8	31.7	1,329,703	1,095,940	929,178	97.3	93.3	48,759,882	28,086,362	22,607,221	36.7	25.6	24.3	31,112,747	0.64	18,587	9,430,659	19.3	24
58.2	53.3	52.8	3,654,328	3,011,097	2,972,280	98.5	95.8	148,343,869	96,424,784	92,108,749	40.6	32.0	31.0	92,951,072	0.63	53,068	54,207,465	36.5	25
58.2	53.9	53.0	1,338,883	1,244,091	1,127,859	98.7	98.0	44,870,017	40,968,745	41,102,609	33.5	32.9	36.4	30,171,324	0.67	16,017	5,381,681	12.0	26
78.8	78.2	71.4	2,760,794	2,687,620	2,052,097	98.6	98.9	112,840,761	113,439,843	64,514,885	40.9	42.2	31.4	77,879,621	0.69	14,014	6,421,478	5.7	27
73.9	71.1	67.9	4,667,703	4,265,106	3,695,873	99.3	99.1	165,008,851	139,720,315	143,070,552	35.4	32.8	38.7	101,174,795	0.61	37,742	28,529,190	17.3	28
80.9	74.2	73.7	6,084,870	4,644,581	4,934,719	99.1	98.9	232,591,455	133,380,111	155,348,088	38.2	28.7	31.5	146,900,689	0.63	53,610	43,949,360	18.9	29
28.0	23.9	30.9	1,334,496	1,282,636	1,453,320	89.5	71.1	30,223,572	22,543,700	34,771,104	22.6	17.6	23.9	19,412,575	0.64	12,770	3,764,274	12.5	30
61.7	80.3	62.8	1,592,461	2,545,275	1,458,572	95.2	97.1	32,220,244	84,046,528	33,104,454	20.2	33.0	22.7	17,731,618	0.55	11,658	8,108,607	25.2	31
72.3	77.2	58.6	2,827,436	2,856,120	1,598,402	97.6	98.7	62,578,547	85,007,674	43,101,900	22.1	29.8	27.0	36,920,571	0.59	19,919	16,149,180	25.8	32
55.8	53.9	44.7	2,097,297	1,903,794	1,235,075	97.1	93.2	42,290,850	31,985,135	18,225,518	20.2	16.8	14.8	26,846,112	0.63	16,309	7,291,199	17.2	33
30.6	39.3	35.5	780,108	1,387,635	1,117,728	94.7	91.3	15,145,436	22,626,217	20,929,707	19.4	16.3	18.7	10,544,880	0.70	8,066	2,287,589	15.1	34
7.6	6.1	2.2	5,150	4,950	1,457	91.7	86.8	155,708	138,773	37,488	30.2	28.0	25.7	112,763	0.72	61	13,250	8.5	35
12.7	11.3	10.3	37,750	36,513	30,037	93.3	83.4	1,224,576	1,146,052	827,623	32.4	31.4	27.6	930,372	0.76	382	77,045	6.3	36
....	....	....	.....	.....	.....	....	....	.....	.....	.....	....	....	....	.....	.....	.....	.....	....	37
7.6	5.9	5.1	83,405	75,169	50,297	69.2	50.1	2,568,203	2,083,482	1,159,760	30.8	27.7	23.1	1,851,739	0.72	1,610	313,844	12.2	38
7.3	6.5	9.0	29,442	32,502	42,483	55.4	43.4	825,058	817,038	996,908	28.0	25.1	23.5	711,646	0.86	270	31,495	3.8	39
10.4	8.8	8.5	233,715	180,239	127,674	70.2	47.9	6,821,344	4,973,452	3,038,823	29.2	27.6	23.8	5,329,311	0.78	5,443	1,249,216	18.3	40
13.9	14.1	17.7	282,579	313,372	230,973	53.0	45.1	6,964,541	8,060,196	5,302,558	24.6	25.7	23.0	5,833,504	0.84	4,420	1,921,900	27.6	41
7.7	7.6	9.9	265,007	288,358	190,280	67.7	45.6	6,762,532	7,578,718	3,664,951	25.5	26.3	19.3	5,634,663	0.83	4,189	2,606,297	38.5	42
0.4	0.9	0.3	3,490	13,509	1,782	24.8	34.0	49,144	240,610	22,765	14.1	17.8	12.8	65,610	1.34	44	14,555	29.6	43
2.4	1.4	1.4	56,499	32,907	26,947	60.8	29.1	1,273,321	730,499	479,844	22.5	22.2	17.8	1,015,667	0.80	762	130,181	10.2	44
6.4	4.7	2.7	170,831	121,230	55,196	77.9	55.3	4,281,486	3,060,928	1,046,786	25.1	25.2	19.0	3,409,450	0.80	3,594	804,706	18.8	45
1.6	2.5	1.5	57,922	108,570	41,446	51.4	47.5	1,306,543	2,744,930	934,428	22.6	25.3	22.5	1,260,151	0.96	904	339,615	26.0	46
1.4	3.2	0.9	103,296	349,371	102,612	75.8	81.0	2,606,871	12,204,297	4,185,456	25.2	34.9	40.8	2,342,462	0.90	814	658,037	25.2	47
3.1	3.8	2.9	161,811	242,444	142,950	82.5	64.5	3,904,687	7,264,298	4,211,143	24.1	30.0	29.5	2,940,173	0.75	1,873	1,563,562	40.0	48
1.5	2.8	1.0	48,699	123,744	43,019	76.7	82.8	1,225,671	3,678,637	1,455,521	25.2	29.7	33.8	1,112,547	0.91	327	267,152	21.8	49
12.2	23.8	25.1	458,158	1,279,173	1,174,415	87.7	83.1	8,162,279	25,789,300	21,078,534	17.8	20.2	17.9	5,995,655	0.73	4,316	1,584,609	19.4	50
7.2	8.1	9.4	1,047,128	1,319,049	1,270,741	92.7	85.3	25,647,630	31,855,101	32,306,788	24.5	24.2	25.4	16,523,439	0.64	11,589	10,973,245	42.8	51
22.8	36.0	33.2	172,660	333,890	280,909	75.2	74.0	5,215,651	11,611,739	7,897,726	30.2	34.8	28.1	3,410,118	0.65	1,880	1,208,645	23.2	52
25.7	25.9	27.9	158,259	164,906	176,067	94.7	88.3	6,248,875	7,023,860	6,611,917	39.5	42.6	37.6	4,573,708	0.73	3,742	2,687,069	43.0	53
33.1	37.7	25.8	110,959	132,262	78,505	87.6	85.2	3,372,029	4,246,578	2,256,994	30.4	32.1	28.7	2,254,477	0.67	1,256	876,296	26.0	54
21.1	20.5	14.5	197,296	185,966	108,573	87.6	75.9	6,584,168	5,353,481	2,840,414	33.4	28.8	26.2	4,609,858	0.70	3,285	2,110,991	32.1	55
5.8	5.8	4.4	19,523	28,268	20,395	75.1	50.5	430,616	642,238	427,428	22.1	22.7	21.0	349,577	0.81	351	127,110	29.5	56
2.2	2.2	1.3	7,696	8,257	5,230	71.4	58.6	323,894	225,144	145,766	42.1	27.3	27.9	292,191	0.90	133	197,662	61.0	57
22.1	22.9	23.2	39,953	42,086	31,829	93.6	88.5	1,822,982	1,924,428	1,192,635	45.6	45.7	37.5	1,502,557	0.82	1,007	303,666	16.7	58
9.1	9.1	5.8	5,167	6,567	3,582	69.1	74.6	186,400	275,979	117,255	36.1	42.0	32.7	155,012	0.83	79	58,699	31.5	59
11.5	9.6	12.0	141,596	144,143	173,068	90.5	73.8	5,947,558	6,627,280	7,798,436	42.0	46.0	45.1	4,859,691	0.82	3,415	2,955,063	49.7	60
16.0	16.6	20.4	214,533	238,287	255,031	93.7	82.4	8,688,687	8,802,088	8,167,826	40.5	36.9	32.0	6,869,345	0.79	4,244	4,508,976	51.9	61
1.5	1.5	1.7	139,600	149,856	143,166	(4)	37.5	3,454,203	4,306,334	4,227,089	24.7	28.7	29.5	2,872,210	0.83	1,214	2,621,303	75.9	62

Table 23.—OATS CUT FOR FEEDING UNTHRESHED AND OATS THRESHED—FARMS REPORTING AND ACREAGE OF OATS CUT FOR HARVESTED AND BY QUANTITY

	Region, division, and State	Oats cut for feeding unthreshed[1]															Oats threshed, 1949	
		Farms reporting			Acreage			Value, 1949 (dollars)	Farms reporting by acres harvested, 1949								Farms reporting by acres harvested	
		1949	1944	1939	1949	1944	1939		Under 5 acres	5 to 9	10 to 14	15 to 19	20 to 24	25 to 29	30 to 49	50 to 99	100 acres and over	Total	Under 5 acres
1	U.S.....	244,367	505,082	339,414	1,833,138	4,187,410	2,373,663	40,781,376	132,685	56,516	24,499	9,953	7,566	3,106	6,604	2,716	722	1,390,835	133,495
2	The North..	77,469	147,892	106,731	761,606	1,473,708	974,368	14,401,165	27,824	21,820	12,377	5,325	4,003	1,502	3,295	1,136	187	1,168,596	75,106
3	The South..	156,861	324,462	223,230	918,016	2,099,399	1,263,681	22,584,206	101,859	32,573	10,592	3,876	2,773	1,277	2,395	1,105	411	163,241	47,093
4	The West...	[3]10,037	32,728	9,453	[3]153,516	614,303	135,614	[3]3,796,005	3,002	2,123	1,530	752	790	327	914	475	124	58,998	11,296
	Geo. Div.																		
5	N.E.....	5,547	15,488	7,689	28,207	71,745	29,805	883,692	3,499	1,267	469	149	78	29	47	6	3	6,826	1,693
6	M.A.....	11,411	19,222	15,911	69,893	105,563	78,628	1,482,930	5,792	3,403	1,330	454	227	71	101	28	5	118,978	25,064
7	E.N.C...	22,054	36,376	27,164	165,505	298,833	210,870	3,788,490	9,375	6,769	3,224	1,200	707	231	441	94	13	493,233	35,314
8	W.N.C...	38,457	76,806	55,967	498,001	997,567	655,065	8,246,053	9,158	10,381	7,354	3,522	2,991	1,171	2,706	1,008	166	549,559	13,035
9	S.A.....	110,010	197,306	144,038	550,439	1,073,407	709,210	14,574,731	76,537	21,717	5,917	1,978	1,292	670	1,141	567	191	87,409	37,433
10	E.S.C...	31,488	72,453	34,128	172,410	379,972	150,595	4,262,793	20,300	6,884	2,272	740	533	203	316	173	67	26,880	7,082
11	W.S.C...	15,363	54,703	45,064	195,167	646,020	403,876	3,746,682	5,022	3,972	2,403	1,158	948	404	938	365	153	48,952	2,578
12	Mt.....	7,055	15,090	6,666	124,112	262,482	101,907	2,790,202	1,757	1,356	1,114	562	675	265	786	434	106	39,378	8,015
13	Pac.....	[3]2,982	17,638	2,787	[3]29,404	351,821	33,707	[3]1,005,803	1,245	767	416	190	115	62	128	41	18	19,620	3,281
	N.E.																		
14	Maine...	1,653	2,924	2,676	7,336	10,412	8,355	238,206	1,193	323	82	24	13	7	7	2	2	5,112	1,194
15	N.H.....	669	1,874	1,017	2,613	7,057	3,324	86,229	481	128	45	4	4	5	1	1	.....	198	87
16	Vt.....	2,082	5,418	2,553	12,945	31,369	13,121	388,350	1,061	585	252	97	43	14	27	2	1	1,164	259
17	Mass....	562	2,111	679	2,616	8,572	2,437	78,480	388	97	43	13	10	2	8	1	.....	178	86
18	R.I.....	70	332	156	328	1,718	554	9,512	46	12	9	1	1	.....	1	.....	.....	25	11
19	Conn....	511	2,829	608	2,369	12,617	2,014	82,915	330	122	38	10	7	1	3	.....	.....	149	56
	M.A.																		
20	N.Y.....	7,916	12,728	10,001	51,784	72,971	50,234	1,057,096	3,695	2,481	1,029	369	184	52	83	20	3	45,823	8,178
21	N.J.....	423	1,229	818	3,639	9,627	6,021	94,614	141	144	77	23	17	10	7	4	.....	2,462	332
22	Pa.....	3,072	5,265	5,092	14,470	22,965	22,373	331,220	1,956	778	224	62	26	9	11	4	2	70,693	16,554
	E.N.C.																		
23	Ohio....	3,089	5,897	3,289	19,046	32,948	18,784	411,495	1,694	836	310	118	56	20	41	11	3	85,492	11,853
24	Ind.....	4,449	8,240	5,494	36,886	78,959	45,439	795,420	1,622	1,434	755	269	183	58	100	26	2	70,708	4,585
25	Ill.....	5,675	12,209	10,737	54,585	131,376	106,708	1,174,684	1,596	1,838	1,137	477	305	90	193	34	5	113,694	3,311
26	Mich....	2,726	4,232	3,792	16,965	24,915	19,481	407,952	1,294	898	342	95	46	15	30	6	.....	90,489	8,697
27	Wis.....	6,115	5,798	3,852	38,023	30,635	20,458	998,939	3,169	1,763	680	241	117	48	77	17	3	132,850	6,868
	W.N.C.																		
28	Minn....	4,023	5,333	3,007	31,421	39,537	21,465	647,243	1,987	1,052	481	137	122	53	129	58	4	132,311	3,727
29	Iowa....	5,523	4,385	6,144	55,690	52,470	66,440	1,156,480	1,795	1,620	964	407	293	108	240	93	3	164,423	2,173
30	Mo.....	15,322	45,160	28,042	156,608	521,731	274,862	3,180,150	3,786	5,074	3,091	1,394	925	331	580	130	11	64,425	3,809
31	N.Dak...	3,877	5,062	4,456	80,270	77,230	78,242	1,035,984	207	515	883	506	650	250	609	221	36	40,334	326
32	S.Dak...	2,437	1,541	1,838	68,185	37,145	36,800	672,029	188	292	370	221	310	157	515	310	74	48,066	154
33	Nebr....	3,526	6,977	5,583	62,290	137,947	96,215	911,077	402	696	744	449	434	172	452	147	30	59,784	737
34	Kans....	3,749	8,348	6,897	43,537	131,507	81,041	643,090	793	1,132	821	408	257	100	181	49	8	40,216	2,109
	S.A.																		
35	Del.....	80	154	33	467	751	157	13,310	39	27	11	1	1	1	.....	.....	.....	563	161
36	Md.....	478	1,371	584	2,713	7,273	2,708	74,180	267	136	45	18	5	3	2	1	1	4,581	1,540
37	D.C.....	.....	.....	1	.....	.....	2	.....	.....	.....	.....	.....	.....	.....	.....	.....	.....	.....	.....
38	Va.....	10,180	18,986	11,135	37,066	74,818	41,286	994,359	7,788	1,863	330	88	52	15	35	9	.....	11,462	5,766
39	W.Va....	7,742	12,175	8,561	23,699	42,349	29,211	531,673	6,446	1,108	137	25	17	5	3	1	.....	5,982	3,627
40	N.C.....	30,359	58,257	30,815	99,167	196,343	97,831	3,369,788	25,228	3,858	730	225	128	60	91	31	8	29,998	14,558
41	S.C.....	41,534	57,684	50,119	250,591	381,768	288,448	6,610,937	25,067	10,285	3,115	1,028	686	364	612	281	96	19,388	6,893
42	Ga.....	18,775	46,990	41,913	126,170	343,923	242,196	2,749,629	11,359	4,236	1,449	532	354	210	345	215	75	15,197	4,801
43	Fla.....	862	1,689	877	10,566	26,182	7,371	230,855	343	204	100	61	49	12	53	29	11	238	87
	E.S.C.																		
44	Ky.....	6,645	15,713	5,422	36,456	80,077	26,377	851,978	3,607	2,034	637	185	99	37	40	6	.....	5,278	1,254
45	Tenn....	8,129	17,191	4,917	48,338	98,001	23,713	1,204,636	4,370	2,316	857	254	173	52	79	27	1	14,709	3,869
46	Ala.....	11,910	25,132	16,755	54,666	120,175	67,695	1,409,317	9,249	1,609	448	174	150	63	107	75	35	3,376	1,242
47	Miss....	4,804	14,417	7,034	32,950	81,719	32,810	796,862	3,074	925	330	127	111	51	90	65	31	3,517	717
	W.S.C.																		
48	Ark.....	4,754	19,265	12,585	34,261	133,405	71,838	741,957	2,270	1,508	504	182	130	41	71	30	18	5,701	650
49	La.....	1,721	3,591	2,697	14,830	25,663	16,190	400,949	967	365	146	58	61	18	65	30	11	1,888	411
50	Okla....	4,625	19,657	14,131	64,112	260,136	143,187	1,012,415	788	1,190	1,054	545	419	170	365	71	23	17,367	713
51	Tex.....	4,263	12,190	15,651	81,964	226,816	172,661	1,591,361	997	909	699	373	338	175	437	234	101	23,996	804
	Mt.																		
52	Mont....	2,296	4,842	2,488	57,016	117,468	43,469	979,804	215	344	386	239	296	122	409	225	60	8,011	727
53	Idaho...	932	2,059	670	8,902	21,875	6,600	267,007	361	261	149	53	42	16	34	12	4	10,338	2,782
54	Wyo.....	699	951	442	15,692	22,961	8,664	333,992	72	122	131	62	94	35	101	68	14	4,180	248
55	Colo....	1,650	3,300	1,666	27,919	58,997	31,625	729,400	364	308	299	141	183	67	185	85	18	9,637	1,306
56	N.Mex...	762	2,805	920	6,461	27,656	8,080	196,214	440	141	65	28	27	8	26	23	4	1,359	540
57	Ariz....	149	265	113	3,086	5,839	1,351	91,900	34	29	27	13	12	4	13	14	3	233	23
58	Utah....	434	739	341	2,729	5,450	1,818	99,605	241	118	39	11	11	7	5	1	1	5,337	2,332
59	Nev.....	133	129	26	2,307	2,236	300	92,280	30	33	18	15	10	6	13	6	2	283	57
	Pac.																		
60	Wash....	1,642	5,165	1,108	14,911	41,261	7,530	497,015	742	422	206	103	57	26	61	14	11	8,055	1,533
61	Oreg....	1,340	4,287	596	14,493	50,914	5,134	508,788	503	345	210	87	58	36	67	27	7	[5]9,550	[5]1,562
62	Calif...	(***)	8,186	1,083	(***)	249,646	21,043	(***)	(***)	(***)	(***)	(***)	(***)	(***)	(***)	(***)	(***)	2,015	186

***Not available; separate inquiry not on questionnaire for all States. See text. [1]Oats cut for grain when ripe or nearly ripe and fed unthreshed. [2]Production with no sales. [3]Totals for States for which data are available. [4]Frequency distribution reported in 100-lb. bags. [5]Excludes 1,174 farms reporting oats cleaned out of vetch and peas harvested for seed.

FEEDING UNTHRESHED, 1949, 1944, AND 1939; AND VALUE, 1949; AND FARMS REPORTING OATS THRESHED, 1949, BY ACRES SOLD; BY DIVISIONS AND STATES

Oats threshed, 1949—Continued																				
Farms reporting by acres harvested—Continued											Farms reporting by bushels sold									
5 to 9	10 to 14	15 to 19	20 to 24	25 to 29	30 to 34	35 to 49	50 to 74	75 to 99	100 to 199	200 acres and over	None[2]	Under 100 bu.	100 to 249 bu.	250 to 499 bu.	500 to 999 bu.	1,000 to 1,499 bu.	1,500 to 1,999 bu.	2,000 to 2,999 bu.	3,000 to 4,999 bu.	5,000 bu. and over	
222,832	214,241	146,514	149,854	85,936	96,716	160,746	116,418	34,718	26,118	3,247	1,034,637	41,169	82,167	75,466	82,209	36,445	15,680	14,046	6,856	2,160	1
170,281	182,091	129,809	134,893	78,293	88,067	149,023	106,563	31,214	21,485	1,771	873,602	27,328	66,219	64,345	72,588	32,230	13,625	11,946	5,422	1,291	2
38,333	22,039	11,350	10,160	5,325	6,150	8,316	7,274	2,613	3,560	1,028	122,643	11,112	10,894	6,650	5,674	2,485	1,209	1,255	874	445	3
14,218	10,111	5,355	4,801	2,318	2,499	3,407	2,581	891	1,073	448	38,392	2,729	5,054	4,471	3,947	1,730	846	845	560	424	4
1,711	1,296	679	553	252	234	213	139	33	21	2	4,967	195	482	489	403	162	51	35	33	9	5
39,528	25,748	11,792	7,626	3,145	2,590	2,283	911	190	88	13	106,983	3,317	4,865	2,355	1,075	220	86	53	22	2	6
89,224	96,972	66,325	62,569	32,422	30,818	45,490	24,322	6,156	3,311	310	372,167	11,625	29,011	25,559	27,411	12,794	5,878	5,530	2,616	642	7
39,818	58,075	51,013	64,145	42,474	54,425	101,037	81,191	24,835	18,065	1,446	389,485	12,191	31,861	35,942	43,699	19,054	7,610	6,328	2,751	638	8
24,779	9,915	4,279	3,046	1,564	1,513	1,837	1,515	550	754	224	70,990	6,394	4,669	2,234	1,543	658	280	302	224	115	9
7,440	4,721	2,164	1,724	750	799	917	663	221	300	99	20,806	2,378	1,856	890	532	177	83	81	48	29	10
6,114	7,403	4,907	5,390	3,011	3,838	5,562	5,096	1,842	2,506	705	30,847	2,340	4,369	3,526	3,599	1,650	846	872	602	301	11
9,612	6,760	3,543	3,171	1,538	1,678	2,242	1,593	532	527	167	27,645	1,639	3,224	2,680	2,208	873	408	355	216	130	12
4,606	3,351	1,812	1,630	780	821	1,165	988	359	546	281	10,747	1,090	1,830	1,791	1,739	857	438	490	344	294	13
1,178	982	547	461	207	195	177	121	31	17	2	3,377	164	435	464	389	156	50	35	33	9	14
68	22	9	5	1	2	3	1	.....	.....	.....	181	4	7	4	1	1	.....	.....	.....	.....	15
380	243	106	70	30	31	28	11	2	4	.....	1,078	21	35	17	11	1	1	.....	.....	.....	16
45	20	5	8	6	2	1	5	.....	.....	.....	169	3	1	2	1	2	.....	.....	.....	.....	17
7	1	3	1	1	.....	1	.....	.....	.....	.....	23	1	1	.....	.....	.....	.....	.....	.....	.....	18
33	28	9	8	7	4	3	1	.....	.....	.....	139	2	3	2	1	2	.....	.....	.....	.....	19
14,365	10,067	4,845	3,522	1,565	1,335	1,275	518	92	55	6	41,788	853	1,541	902	518	127	48	32	14	.....	20
721	664	294	217	86	64	56	19	2	5	2	2,212	57	86	53	39	7	5	1	2	.....	21
24,442	15,017	6,653	3,887	1,494	1,191	952	374	96	28	5	62,983	2,407	3,238	1,400	518	86	33	20	6	2	22
23,160	19,780	10,858	7,971	3,931	2,914	3,375	1,277	234	121	18	66,112	2,537	6,568	5,014	3,431	1,089	356	272	90	23	23
13,751	16,096	10,114	9,245	4,437	3,987	5,322	2,360	493	278	40	52,121	1,833	5,487	4,756	4,034	1,367	500	396	178	36	24
9,253	13,381	10,905	15,766	8,360	10,303	21,112	14,418	4,368	2,359	158	60,626	2,496	6,589	8,563	14,763	8,865	4,533	4,510	2,206	543	25
24,450	22,213	12,792	9,114	4,440	3,388	3,676	1,358	236	101	24	74,472	2,754	6,060	3,858	2,412	620	156	111	41	5	26
18,610	25,502	21,656	20,473	11,254	10,226	12,005	4,909	825	452	70	118,836	2,005	4,307	3,368	2,771	853	333	241	101	35	27
9,180	12,513	11,515	14,697	10,775	13,906	26,323	20,122	5,511	3,708	334	94,569	1,942	6,336	8,531	11,283	5,067	2,003	1,674	719	187	28
6,869	12,227	13,889	19,060	14,190	18,407	38,251	27,702	7,515	3,942	198	110,813	1,582	6,895	11,663	17,891	8,233	3,239	2,661	1,208	238	29
11,432	12,960	8,700	8,359	4,151	4,705	5,962	3,277	648	384	38	51,655	3,000	4,748	2,842	1,581	389	103	78	22	7	30
1,275	3,138	3,228	5,554	3,434	4,832	7,768	6,665	2,068	1,822	224	28,676	724	2,608	2,700	2,962	1,314	547	508	233	62	31
562	1,445	1,586	3,108	2,323	3,775	9,081	13,419	6,088	6,044	481	28,147	735	3,250	4,392	5,762	2,801	1,286	1,105	472	116	32
3,262	6,541	6,274	7,994	4,878	6,097	10,604	8,566	2,714	2,007	110	43,475	2,004	4,941	4,251	3,360	1,035	361	265	76	16	33
7,238	9,251	5,821	5,373	2,723	2,703	3,048	1,440	291	158	61	32,150	2,204	3,083	1,563	860	215	71	37	21	12	34
213	98	40	21	10	10	6	2	2	.....	.....	502	15	30	7	7	2	.....	.....	.....	.....	35
1,692	752	272	152	54	58	43	9	4	4	1	4,199	138	143	65	31	3	.....	1	1	.....	36
.....	.....	.....	.....	.....	.....	.....	.....	.....	.....	.....	.....	.....	.....	.....	.....	.....	.....	.....	.....	.....	37
3,259	1,159	445	303	123	143	148	86	13	15	2	9,852	814	456	178	106	31	14	7	4	.....	38
1,766	394	90	51	19	14	13	5	1	2	.....	5,712	171	69	25	2	1	2	.....	.....	.....	39
8,613	3,177	1,333	823	380	352	367	237	57	82	19	24,555	2,405	1,784	657	355	120	40	50	25	7	40
5,169	2,399	1,155	899	501	529	650	565	230	304	94	14,968	1,577	1,163	670	499	205	95	104	72	35	41
4,020	1,903	928	783	468	397	604	602	240	344	107	11,008	1,263	1,012	621	535	296	127	140	122	73	42
47	33	16	14	9	10	6	9	3	3	1	194	11	12	11	8	.....	2	.....	.....	.....	43
1,699	1,138	486	306	122	115	107	34	13	4	.....	4,516	352	265	91	40	8	4	1	1	.....	44
4,396	2,708	1,248	944	412	411	409	203	62	43	4	11,115	1,487	1,175	532	265	67	29	22	14	3	45
680	399	191	227	76	109	158	155	45	67	27	2,472	352	213	136	108	51	16	16	6	6	46
665	476	239	247	140	164	243	271	101	186	68	2,703	187	203	131	119	51	34	42	27	20	47
1,174	1,053	515	481	262	308	379	332	180	285	82	3,828	375	445	296	298	141	81	112	82	43	48
412	260	124	141	57	69	127	127	42	90	28	1,561	62	88	53	42	32	15	9	15	11	49
2,294	3,165	2,124	2,272	1,191	1,465	1,900	1,439	409	335	60	13,051	911	1,516	898	650	186	71	50	24	10	50
2,234	2,925	2,144	2,496	1,501	1,996	3,156	3,198	1,211	1,796	535	12,407	992	2,320	2,279	2,609	1,291	679	701	481	237	51
1,552	1,644	990	907	438	472	581	416	123	128	33	6,131	215	498	410	393	181	66	60	38	19	52
3,125	1,681	730	566	246	268	390	260	101	123	66	6,596	489	1,052	870	667	249	145	123	78	69	53
674	768	433	515	243	300	432	331	110	107	19	2,924	103	287	305	297	121	52	54	26	11	54
2,182	1,723	995	903	487	535	687	484	164	138	33	6,352	442	848	758	656	266	125	98	67	25	55
278	162	93	84	32	35	53	44	17	14	7	1,008	119	94	65	44	13	3	10	1	2	56
41	34	22	22	16	7	23	19	11	10	5	100	[4]38	[4]37	[4]23	[4]19	[4]6	[4]4	[4]1	[4]4	[4]1	57
1,690	697	257	149	64	48	67	26	3	2	2	4,330	220	384	227	123	32	12	8	1	.....	58
70	51	23	25	12	13	9	13	3	5	2	204	13	24	22	9	5	1	1	1	3	59
2,136	1,457	740	629	287	306	401	312	101	127	26	4,640	431	727	720	682	322	180	168	111	74	60
[5]2,212	[5]1,663	[5]931	[5]833	[5]417	[5]407	[5]608	[5]486	[5]153	[5]208	[5]70	5,306	[5]536	[5]942	[5]889	[5]847	[5]409	[5]199	[5]204	[5]133	[5]85	61
258	231	141	168	76	108	156	190	105	211	185	801	123	161	182	210	126	59	118	100	135	62

Table 24.—OATS THRESHED AND OATS CUT FOR FEEDING UNTHRESHED—FARMS REPORTING AND ACREAGE OF OATS BY DIVISIONS

[Data on production of oats

	Region, division, and State	Oats threshed													
		Farms reporting								Acreage					
		1949	1944	1939	1934	1929	1924	1919	1909	1949	1944	1939	1934	1929	1924
1	U.S.....	1,390,835	1,471,413	1,493,970	1,234,231	1,518,893	1,723,764	2,238,102	2,174,006	35,331,447	35,424,960	29,933,108	24,588,766	33,466,025	37,650,155
2	The North..	1,168,596	1,208,184	1,223,629	1,016,527	1,312,468	1,484,542	1,685,902	1,599,492	31,079,323	29,469,372	25,124,444	20,637,641	29,906,515	33,422,246
3	The South..	163,241	195,655	200,456	158,270	142,545	162,001	477,064	495,381	3,044,882	4,521,100	3,532,309	2,939,147	2,413,864	2,764,699
4	The West...	58,998	67,574	69,885	59,434	63,880	77,221	75,136	79,133	1,207,242	1,434,488	1,276,355	1,011,978	1,145,646	1,463,210
	Geo. Div.														
5	N.E.....	6,826	9,359	13,024	15,259	15,201	21,375	41,896	43,579	88,960	103,461	128,090	143,835	143,336	164,634
6	M.A.....	118,978	138,925	153,343	171,067	165,916	222,287	267,496	298,684	1,311,026	1,424,997	1,468,977	1,536,298	1,457,359	1,864,402
7	E.N.C...	493,233	487,877	488,513	467,283	545,502	603,661	693,318	668,954	10,294,966	9,055,767	8,033,688	8,256,948	10,398,919	11,119,020
8	W.N.C...	549,559	572,023	568,749	362,918	585,849	637,219	683,192	588,275	19,384,371	18,885,147	15,493,689	10,700,560	17,906,901	20,274,190
9	S.A.....	87,409	85,658	91,900	62,463	58,373	56,148	183,047	251,129	940,538	944,612	674,983	364,222	363,932	334,012
10	E.S.C...	26,880	28,544	16,291	9,044	10,473	14,166	91,291	144,577	388,548	612,078	226,201	88,294	98,889	128,454
11	W.S.C...	48,952	81,453	92,265	86,763	73,699	91,687	202,726	99,675	1,715,796	2,964,410	2,631,125	2,486,631	1,951,043	2,302,233
12	Mt.....	39,378	47,323	45,235	34,042	43,134	55,959	44,693	52,881	711,513	902,202	705,090	474,351	722,600	978,444
13	Pac.....	19,620	20,251	24,650	25,392	20,746	21,262	30,443	26,252	495,729	532,286	571,265	537,627	423,046	484,766
	N.E.														
14	Maine...	5,112	6,307	8,756	9,534	9,653	12,193	18,337	22,029	71,268	74,742	93,601	99,776	104,121	103,898
15	N.H.....	198	455	428	570	666	887	3,758	3,141	1,412	3,044	2,336	2,878	3,146	4,092
16	Vt.....	1,164	2,160	3,290	4,542	4,322	7,207	14,389	12,581	13,158	21,918	28,328	37,372	33,123	51,368
17	Mass....	178	215	291	295	252	453	2,214	2,181	1,486	1,867	2,025	1,906	1,341	2,250
18	R.I.....	25	16	39	39	47	88	321	455	210	103	198	282	302	449
19	Conn....	149	206	220	279	261	547	2,877	3,192	1,426	1,787	1,602	1,621	1,303	2,577
	M.A.														
20	N.Y.....	45,823	52,457	61,401	66,781	61,523	98,080	114,390	142,313	563,728	568,319	626,234	622,787	558,462	869,166
21	N.J.....	2,462	3,013	2,901	3,846	3,215	4,317	7,582	8,213	31,762	39,536	34,228	42,205	32,193	41,060
22	Pa.....	70,693	83,455	89,041	100,440	101,178	119,890	145,524	148,158	715,536	817,142	808,515	871,306	866,704	954,176
	E.N.C.														
23	Ohio....	85,492	82,425	84,512	94,922	108,379	118,790	137,099	150,180	1,211,258	1,017,019	952,274	1,253,895	1,542,574	1,513,446
24	Ind.....	70,708	63,074	58,580	57,381	77,709	79,563	101,522	101,199	1,329,703	1,095,940	929,178	1,125,072	1,661,155	1,627,247
25	Ill.....	113,694	108,937	112,680	84,276	118,553	129,978	157,879	139,156	3,654,328	3,011,097	2,972,280	2,629,160	3,856,217	4,074,839
26	Mich....	90,489	94,424	99,460	103,492	103,562	125,143	141,312	141,731	1,338,883	1,244,091	1,127,859	1,229,673	1,194,239	1,443,063
27	Wis.....	132,850	139,017	133,281	127,212	137,299	150,187	155,506	136,688	2,760,794	2,687,620	2,052,097	2,019,148	2,144,734	2,460,425
	W.N.C.														
28	Minn....	132,311	134,254	133,969	116,104	128,338	147,437	140,876	118,692	4,667,703	4,265,106	3,695,873	3,094,256	3,698,268	4,546,661
29	Iowa....	164,423	155,000	157,144	115,766	160,601	160,642	162,880	151,769	6,084,870	4,644,581	4,934,719	4,434,753	5,836,126	5,702,250
30	Mo.....	64,425	58,158	79,097	32,143	56,336	64,285	117,497	80,308	1,334,496	1,282,636	1,453,320	598,216	1,006,794	1,162,547
31	N.Dak...	40,334	55,802	46,417	17,411	48,958	62,466	51,160	56,903	1,592,461	2,545,275	1,458,572	538,231	1,735,461	2,524,380
32	S.Dak...	48,066	53,057	42,470	8,342	55,876	58,909	49,921	45,127	2,827,436	2,856,120	1,598,402	262,744	2,271,899	2,799,488
33	Nebr....	59,784	60,282	54,081	24,822	79,499	77,069	77,510	81,466	2,097,297	1,903,794	1,235,075	722,571	2,317,266	2,237 941
34	Kans....	40,216	55,470	55,571	48,330	56,241	66,411	83,348	54,010	780,108	1,387,635	1,117,728	1,049,789	1,041,087	1,250,923
	S.A.														
35	Del.....	563	570	196	286	287	331	769	698	5,150	4,950	1,457	2,009	1,862	2,084
36	Md.....	4,581	4,651	4,319	5,312	6,593	6,719	8,486	8,831	37,750	36,513	30,037	34,276	41,734	40,135
37	D.C.....	.....	.....	.....	.....	.....	2	6	2	.....	.....	.....	.....	.....	10
38	Va.....	11,462	10,257	8,937	7,553	9,696	10,357	28,275	36,306	83,405	75,169	50,297	38,574	54,338	57,273
39	W.Va....	5,982	6,383	8,933	8,648	11,522	11,206	34,600	22,412	29,442	32,502	42,483	42,941	62,857	60,558
40	N.C.....	29,998	25,278	23,550	16,268	11,602	13,112	34,647	48,958	233,715	180,239	127,674	74,769	49,831	60,009
41	S.C.....	19,388	20,796	24,402	12,263	11,393	7,351	43,462	57,398	282,579	313,372	230,973	93,922	94,137	58,670
42	Ga.....	15,197	17,169	21,391	12,084	7,185	6,946	30,505	70,379	265,007	288,358	190,280	77,370	58,051	54,209
43	Fla.....	238	554	172	49	95	124	2,297	6,145	3,490	13,509	1,782	361	1,122	1,064
	E.S.C.														
44	Ky.....	5,278	3,398	3,500	2,373	4,734	5,173	37,887	25,548	56,499	32,907	26,947	21,972	45,966	49,533
45	Tenn....	14,709	11,127	6,675	4,760	3,935	6,091	23,860	44,432	170,831	121,230	55,196	38,618	30,660	52,176
46	Ala.....	3,376	5,621	3,384	1,301	1,267	1,542	18,991	51,857	57,922	108,570	41,446	15,084	12,299	11,167
47	Miss....	3,517	8,398	2,732	610	537	1,360	10,553	22,740	103,296	349,371	102,612	12,620	9,964	15,578
	W.S.C.														
48	Ark.....	5,701	7,455	6,295	3,667	2,407	4,548	25,549	31,836	161,811	242,444	142,950	56,018	32,394	63,096
49	La.....	1,888	3,605	1,512	450	325	413	5,456	4,579	48,699	123,744	43,019	10,699	7,716	6,434
50	Okla[3]...	17,367	39,247	45,042	39,823	33,544	44,178	75,938	33,002	458,158	1,279,173	1,174,415	1,046,879	762,823	1,019,886
51	Tex.....	23,996	31,146	39,416	42,823	37,423	42,548	95,783	30,258	1,047,128	1,319,049	1,270,741	1,373,035	1,148,110	1,212,817
	Mt.														
52	Mont....	8,011	13,571	13,865	8,419	10,656	21,108	8,451	10,459	172,660	333,890	280,909	166,576	232,458	455,385
53	Idaho...	10,338	10,741	12,189	10,000	8,765	8,968	9,218	11,708	158,259	164,906	176,067	121,902	124,236	132,442
54	Wyo.....	4,180	4,931	3,877	2,986	5,255	4,633	2,992	4,381	110,959	132,262	78,505	58,182	131,126	104,268
55	Colo....	9,637	9,741	7,444	6,913	9,725	11,414	11,711	12,844	197,296	185,966	108,573	88,469	162,218	195,214
56	N.Mex...	1,359	1,710	1,507	846	1,635	2,026	3,335	3,084	19,523	28,268	20,395	9,532	20,828	35,034
57	Ariz....	233	285	246	315	172	230	573	315	7,696	8,257	5,230	6,062	3,267	4,850
58	Utah....	5,337	6,033	5,901	4,423	6,741	7,448	8,211	9,781	39,953	42,086	31,829	21,934	45,480	49,420
59	Nev.....	283	311	206	140	185	132	202	309	5,167	6,567	3,582	1,694	2,987	1,831
	Pac.														
60	Wash....	8,055	7,699	9,825	9,675	7,542	7,505	11,365	10,139	141,596	144,143	173,068	150,299	120,967	146,125
61	Oreg....	[4]9,550	10,467	12,635	13,392	11,526	12,560	15,482	13,636	214,533	238,287	255,031	271,741	213,416	259,604
62	Calif...	2,015	2,085	2,190	2,325	1,678	1,197	3,596	2,477	139,600	149,856	143,166	115,587	88,663	79,037

***Not available; separate inquiry not on questionnaire for all States. See text. [1]Cut for grain when ripe or nearly ripe and fed unthreshed. [2]Totals for States for which data are available. [3]Figures for 1899 include Indian Territory; those for 1889 are for Oklahoma Territory alone, no data being available for Indian Territory. [4]Excludes 1,174 farms reporting oats cleaned out of vetch and peas harvested for seed.

THRESHED, 1879 TO 1949; AND FARMS REPORTING AND ACREAGE OF OATS CUT FOR FEEDING UNTHRESHED, 1924 TO 1949: AND STATES

threshed in table 25]

Oats threshed—Continued					Oats cut for feeding unthreshed[1]										
Acreage—Continued					Farms reporting					Acreage					
1919	1909	1899	1889	1879	1949	1944	1939	1934	1929	1949	1944	1939	1934	1929	1924
37,991,002	35,159,441	29,539,698	28,320,677	16,144,593	244,367	505,082	339,414	544,626	454,975	1,833,138	4,187,410	2,373,663	4,032,010	3,059,939	3,169,149
31,626,999	29,678,047	24,989,175	23,000,850	11,750,582	77,469	147,892	106,731	214,324	156,613	761,606	1,473,708	974,368	2,227,277	1,365,187	1,225,648
5,059,186	3,516,128	3,596,352	4,764,079	4,058,017	156,861	324,462	223,230	321,076	283,702	918,016	2,099,399	1,263,681	1,671,532	1,489,537	1,700,431
1,304,817	1,965,266	954,171	555,748	335,994	[2]10,037	32,728	9,453	9,226	14,660	[2]153,516	614,303	135,614	133,201	205,215	243,070
236,113	223,221	212,737	292,219	270,743	5,547	15,488	7,689	11,471	10,888	28,207	71,745	29,805	38,606	35,201	63,623
2,184,127	2,518,886	2,579,559	2,848,895	2,636,186	11,411	19,222	15,911	27,615	24,129	69,893	105,563	78,628	129,633	113,465	115,947
11,228,593	11,225,445	10,087,121	8,901,446	4,985,592	22,054	36,376	27,164	77,499	49,870	165,505	298,833	210,870	726,124	375,246	335,659
17,978,166	15,710,495	12,109,758	10,958,290	3,858,061	38,457	76,806	55,967	97,739	71,726	498,001	997,567	655,065	1,332,914	841,275	710,419
886,071	1,368,832	1,268,061	2,203,751	2,231,526	110,010	197,306	144,038	191,892	168,003	550,439	1,073,407	709,210	859,521	762,743	805,270
530,367	870,762	855,842	1,711,603	1,395,107	31,488	72,453	34,128	53,182	69,344	172,410	379,972	150,595	231,189	332,390	378,170
3,642,748	1,276,534	1,472,449	848,725	431,384	15,363	54,703	45,064	76,002	46,355	195,167	646,020	403,876	580,822	394,404	516,991
682,103	1,164,204	412,190	214,354	96,461	7,055	15,090	6,666	4,515	9,139	124,112	262,482	101,907	67,662	153,588	164,800
622,714	801,062	541,981	341,394	239,533	[2]2,982	17,638	2,787	4,711	5,521	[2]29,404	351,821	33,707	65,539	51,627	78,270
116,691	120,991	108,661	121,612	78,785	1,653	2,924	2,676	3,809	3,285	7,336	10,412	8,355	10,370	8,187	16,264
14,688	10,860	12,589	26,618	29,485	669	1,874	1,017	1,567	1,170	2,613	7,057	3,324	4,441	2,900	6,516
83,097	71,510	73,372	101,582	99,548	2,082	5,418	2,553	3,218	3,965	12,945	31,369	13,121	15,231	15,780	24,335
9,533	7,927	6,702	14,331	20,659	562	2,111	679	1,319	840	2,616	8,572	2,437	3,728	2,172	5,330
1,215	1,726	1,530	3,648	5,575	70	332	156	210	301	328	1,718	554	746	937	1,771
10,889	10,207	9,883	24,428	36,691	511	2,829	608	1,348	1,327	2,369	12,617	2,014	4,090	5,225	9,407
937,553	1,302,508	1,329,753	1,417,371	1,261,171	7,916	12,728	10,001	17,564	15,638	51,784	72,971	50,234	88,261	77,282	86,516
71,065	72,130	75,959	121,327	137,422	423	1,229	818	867	917	3,639	9,627	6,021	5,183	5,155	6,680
1,175,509	1,144,248	1,173,847	1,310,197	1,237,593	3,072	5,265	5,092	9,184	7,574	14,470	22,965	22,373	36,189	31,028	22,751
1,452,052	1,787,496	1,115,149	1,215,355	910,388	3,089	5,897	3,289	10,692	10,467	19,046	32,948	18,784	69,548	70,184	51,683
1,718,748	1,667,818	1,017,385	1,102,479	623,531	4,449	8,240	5,494	17,610	12,718	36,886	78,959	45,439	164,965	101,716	95,058
4,291,066	4,176,485	4,570,034	3,870,702	1,959,889	5,675	12,209	10,737	27,223	15,031	54,585	131,376	106,708	344,053	142,372	123,029
1,514,808	1,429,076	1,019,438	1,085,759	536,187	2,726	4,232	3,792	9,647	4,988	16,965	24,915	19,481	64,215	25,413	24,789
2,251,919	2,164,570	2,365,115	1,627,151	955,597	6,115	5,798	3,852	12,327	6,666	38,023	30,635	20,458	83,343	35,561	41,100
3,429,079	2,977,258	2,201,325	1,579,258	617,469	4,023	5,333	3,007	9,640	4,440	31,421	39,537	21,465	96,324	35,226	40,455
5,484,113	4,655,154	4,695,391	3,752,141	1,507,577	5,523	4,385	6,144	16,903	7,521	55,690	52,470	66,440	280,462	77,671	71,787
1,707,055	1,073,325	916,178	1,676,706	968,473	15,322	45,160	28,042	45,066	38,178	156,608	521,731	274,862	567,631	376,706	351,781
2,073,162	2,147,032	780,517	402,855	18,311	3,877	5,062	4,456	1,482	5,917	80,270	77,230	78,242	31,115	127,950	91,198
1,839,089	1,558,643	691,167	580,289	59,915	2,437	1,541	1,838	791	2,985	68,185	37,145	36,800	17,062	63,091	34,837
2,029,740	2,365,774	1,924,827	1,503,515	250,457	3,526	6,977	5,583	5,998	4,791	62,290	137,947	96,215	123,910	72,491	51,130
1,415,928	933,309	900,353	1,463,526	435,859	3,749	8,348	6,897	17,859	7,894	43,537	131,507	81,041	216,410	88,140	69,231
4,736	4,226	5,247	19,374	17,158	80	154	33	193	96	467	751	157	627	413	944
48,891	49,210	44,625	99,195	101,127	478	1,371	584	1,092	1,100	2,713	7,273	2,708	4,275	4,415	6,392
14	13	42	63	267	.....	.....	1	.....	4	.....	.....	2	.....	13	6
135,842	204,455	275,394	495,508	563,443	10,180	18,986	11,135	14,616	16,378	37,066	74,818	41,286	51,147	70,343	89,276
169,915	103,758	99,433	180,815	126,931	7,742	12,175	8,561	11,548	18,408	23,699	42,349	29,211	41,553	76,867	79,249
125,885	228,120	270,876	541,851	500,415	30,359	58,257	30,815	50,077	36,044	99,167	196,343	97,831	150,345	109,553	140,374
196,056	324,180	222,544	308,056	261,445	41,534	57,684	50,119	59,001	53,259	250,591	381,768	288,448	325,802	264,047	286,032
187,525	411,664	318,433	516,886	612,778	18,775	46,990	41,913	54,177	41,691	126,170	343,923	242,196	278,683	230,587	194,035
17,207	43,206	31,467	42,003	47,962	862	1,689	877	1,188	1,023	10,566	26,182	7,371	7,089	6,505	8,962
229,464	174,315	316,590	645,316	403,416	6,645	15,713	5,422	12,115	28,017	36,456	80,077	26,377	59,921	160,934	172,684
162,417	342,086	235,313	588,138	468,566	8,129	17,191	4,917	10,108	11,916	48,338	98,001	23,713	49,474	61,047	94,894
85,398	257,276	216,873	344,788	324,628	11,910	25,132	16,755	24,072	23,354	54,666	120,175	67,695	90,128	86,111	73,686
53,088	97,085	87,066	133,361	198,497	4,804	14,417	7,034	6,887	6,057	32,950	81,719	32,810	31,666	24,298	36,906
173,317	197,449	280,115	288,332	166,513	4,754	19,265	12,585	21,414	11,378	34,261	133,405	71,838	101,779	58,623	161,971
33,443	29,711	28,033	27,023	26,861	1,721	3,591	2,697	4,049	1,484	14,830	25,663	16,190	21,350	7,635	10,703
1,573,055	609,373	317,076	4,446	.....	4,625	19,657	14,131	23,982	15,177	64,112	260,136	143,187	216,877	145,116	150,427
1,862,933	440,001	847,225	528,924	238,010	4,263	12,190	15,651	26,557	18,316	81,964	226,816	172,661	240,816	183,030	193,890
191,096	333,195	133,938	52,768	24,691	2,296	4,842	2,488	1,642	3,102	57,016	117,468	43,469	38,009	69,506	83,863
141,507	302,783	64,739	21,997	13,197	932	2,059	670	600	975	8,902	21,875	6,600	5,397	10,242	13,096
58,622	124,035	26,892	14,607	822	699	951	442	251	1,360	15,692	22,961	8,664	4,175	27,347	16,764
174,189	275,948	120,952	87,959	23,023	1,650	3,300	1,666	977	2,200	27,919	58,997	31,625	12,690	32,709	26,872
40,029	33,707	15,848	9,314	9,237	762	2,805	920	564	960	6,461	27,656	8,080	3,420	9,913	19,433
11,862	5,867	1,641	1,472	29	149	265	113	253	143	3,086	5,839	1,351	3,021	1,503	2,555
61,825	80,816	43,394	22,747	19,525	434	739	341	210	356	2,729	5,450	1,818	845	1,987	1,956
2,973	7,853	4,786	3,490	5,937	133	129	26	18	43	2,307	2,236	300	105	381	261
191,673	269,742	126,841	65,089	37,962	1,642	5,165	1,108	1,382	3,021	14,911	51,261	7,530	10,637	18,232	22,208
284,152	339,162	261,406	218,736	151,624	1,340	4,287	596	1,255	1,109	14,493	50,914	5,134	11,207	9,302	14,955
146,889	192,158	153,734	57,569	49,947	(***)	8,186	1,083	2,074	1,391	(***)	249,646	21,043	43,695	24,093	41,107

Table 25.– OATS THRESHED–PRODUCTION, 1839 TO 1949; AND

[Average per acre for 1949,

	Region, division, and State	Production (bushels)										
		1949	1944	1939	1934	1929	1924	1919	1909	1899	1889	1879
1	**United States**	1,135,699,783	1,041,112,029	870,258,195	458,779,570	992,746,912	1,304,599,083	1,055,182,798	1,007,142,980	943,389,375	809,250,666	407,858,[illegible]
2	**The North**	1,019,645,126	877,706,569	747,825,333	369,538,937	903,608,995	1,195,962,580	887,171,527	878,159,366	851,552,661	732,018,848	354,131,[illegible]
3	**The South**	73,779,594	112,366,311	80,749,376	60,350,636	54,252,531	69,322,488	134,156,001	60,126,382	62,282,391	61,596,066	43,638,1[illegible]
4	**The West**	42,275,063	51,039,149	41,683,486	28,889,997	34,885,386	39,314,015	33,855,270	68,857,232	29,554,323	15,635,752	10,087,[illegible]
	Geographic Divisions:											
5	New England	3,350,138	3,721,488	4,573,731	5,419,644	5,168,154	6,023,120	7,099,771	7,350,601	7,643,175	8,960,323	8,839,[illegible]
6	Middle Atlantic	39,140,034	42,076,606	43,602,568	42,234,358	36,512,087	62,070,053	52,255,952	64,344,715	79,630,320	77,931,181	75,127,51[illegible]
7	East North Central	397,095,999	312,598,795	251,097,711	164,601,554	322,671,718	425,526,633	333,705,369	373,803,573	377,300,555	306,953,466	158,549,[illegible]
8	West North Central	580,058,955	519,309,680	448,551,323	157,283,381	539,257,036	702,342,774	494,110,435	432,660,477	386,978,611	338,173,878	111,617,[illegible]
9	South Atlantic	25,371,106	25,038,321	15,050,876	7,361,096	8,219,765	6,665,533	14,417,597	21,206,000	14,874,888	23,736,705	21,99[illegible]
10	East South Central	9,468,221	18,740,654	6,646,514	1,623,208	1,720,423	2,321,748	7,085,657	11,646,687	9,480,025	20,723,659	14,302,1[illegible]
11	West South Central	38,940,267	68,587,336	59,051,986	51,366,332	44,312,343	60,335,207	112,652,747	27,273,695	37,927,478	17,135,702	7,3[illegible]
12	Mountain	24,184,615	31,303,447	21,490,135	13,575,320	19,332,752	25,019,848	14,457,607	40,604,255	12,519,653	5,950,908	2,708,[illegible]
13	Pacific	18,090,448	19,735,702	20,193,351	15,314,677	15,552,634	14,294,167	19,397,663	28,252,977	17,034,670	9,684,844	7,298,6[illegible]
	New England:											
14	Maine	2,807,378	2,820,748	3,358,212	3,956,910	3,942,774	3,938,124	3,600,617	4,232,309	3,799,435	3,668,909	2,[illegible]
15	New Hampshire	50,635	101,701	90,490	111,615	126,083	161,306	485,367	386,419	497,110	892,243	1,017,[illegible]
16	Vermont	390,603	679,919	997,954	1,222,381	1,010,660	1,749,748	2,396,349	2,141,357	2,742,140	3,316,141	3,742,[illegible]
17	Massachusetts	45,990	52,996	66,924	66,562	39,704	82,668	287,881	268,500	240,990	388,819	645,1[illegible]
18	Rhode Island	4,880	3,710	5,889	8,704	10,576	16,366	34,507	48,212	47,120	100,520	159,[illegible]
19	Connecticut	50,652	62,414	54,262	53,472	38,357	74,908	295,050	273,804	316,380	593,691	1,009,7[illegible]
	Middle Atlantic:											
20	New York	16,220,320	17,176,070	19,490,828	16,916,379	12,775,284	28,829,906	21,595,461	34,795,277	40,785,900	38,896,479	37,575,5[illegible]
21	New Jersey	1,049,597	1,287,858	914,204	1,351,496	815,609	1,116,315	1,477,319	1,376,752	1,601,610	2,837,293	3,710,[illegible]
22	Pennsylvania	21,870,117	23,612,678	23,197,536	23,966,483	22,921,194	32,123,832	29,183,172	28,172,686	37,242,810	36,197,409	33,841,[illegible]
	East North Central:											
23	Ohio	42,281,470	33,679,061	30,764,247	28,460,303	44,730,590	62,010,180	46,818,330	57,591,046	42,050,910	40,136,732	28,664,[illegible]
24	Indiana	48,759,882	28,086,362	22,607,221	17,524,438	47,465,387	59,104,893	52,529,723	50,607,913	34,565,070	31,491,661	15,599,51[illegible]
25	Illinois	148,343,869	96,424,784	92,108,749	33,731,515	128,257,740	159,562,831	129,104,668	150,386,074	180,305,630	137,624,828	63,189,[illegible]
26	Michigan	44,870,017	40,968,745	41,102,609	29,814,559	33,523,336	57,470,383	36,956,425	43,869,502	36,338,145	36,961,193	18,190,[illegible]
27	Wisconsin	112,840,761	113,439,843	64,514,885	55,070,739	68,694,665	87,378,346	68,296,223	71,349,038	84,040,800	60,739,052	32,905,[illegible]
	West North Central:											
28	Minnesota	165,008,851	139,720,315	143,070,552	58,747,110	126,221,063	189,071,696	89,108,151	93,897,717	74,054,150	49,958,791	23,382,15[illegible]
29	Iowa	232,591,455	133,380,111	155,348,088	58,126,863	208,070,091	224,578,096	187,045,705	128,198,055	168,364,170	146,679,289	50,610,591
30	Missouri	30,223,572	22,543,700	34,771,104	8,061,473	19,050,770	24,333,307	40,493,700	24,828,501	20,545,350	39,820,149	20,670,958
31	North Dakota[1]	32,220,244	84,046,528	33,104,454	7,366,333	31,174,936	76,021,334	30,294,074	65,886,702	22,125,331	5,773,129	728,811
32	South Dakota[1]	62,578,547	85,007,674	43,101,900	2,527,651	62,480,531	98,508,576	51,091,904	43,565,676	19,412,490	7,469,846	1,488,[illegible]
33	Nebraska	42,290,850	31,985,135	18,225,518	5,343,826	70,733,080	61,003,610	59,819,545	53,360,185	58,007,140	43,843,640	6,555,875
34	Kansas	15,145,436	22,626,217	20,929,707	17,110,125	21,526,565	28,826,155	36,257,356	22,923,641	24,469,980	44,629,034	8,180,385
	South Atlantic:											
35	Delaware	155,708	138,773	37,488	57,879	52,947	61,373	70,791	98,239	131,960	382,900	378,808
36	Maryland	1,224,576	1,146,052	827,623	1,085,716	1,164,583	1,173,397	1,082,994	1,160,663	1,109,560	2,019,658	1,794,872
37	District of Columbia	....	....	....	....	....	168	315	375	620	1,371	7,440
38	Virginia[2]	2,568,203	2,083,482	1,159,760	767,678	1,127,824	1,097,215	1,958,609	2,884,495	3,269,430	5,695,100	5,333,181
39	West Virginia[2]	825,058	817,038	996,908	945,702	1,514,150	1,399,738	3,054,668	1,728,806	1,833,840	2,946,653	1,908,505
40	North Carolina	6,821,344	4,973,452	3,038,823	1,363,693	949,082	932,766	1,671,308	2,782,508	2,454,768	4,512,762	3,838,068
41	South Carolina	6,964,541	8,060,196	5,302,558	1,706,953	2,229,914	1,187,590	3,597,835	5,745,291	2,661,670	3,019,119	2,715,505
42	Georgia	6,762,532	7,578,718	3,664,951	1,428,729	1,165,731	799,217	2,758,851	6,199,243	3,115,610	4,767,821	5,548,74[illegible]
43	Florida	49,144	240,610	22,765	4,746	15,534	14,069	222,226	606,380	297,430	391,321	468,112
	East South Central:											
44	Kentucky	1,273,321	730,499	479,844	336,323	731,543	958,354	2,791,447	2,406,064	4,009,830	8,775,814	4,580,738
45	Tennessee	4,281,486	3,060,928	1,046,786	618,406	478,230	954,459	2,413,409	4,720,692	2,725,330	7,355,100	4,722,190
46	Alabama	1,306,543	2,744,930	934,428	353,569	245,616	162,201	1,120,384	3,251,146	1,882,060	3,230,455	3,039,639
47	Mississippi	2,606,871	12,204,297	4,185,456	314,910	265,034	246,734	760,417	1,268,785	862,805	1,362,290	1,959,620
	West South Central:											
48	Arkansas	3,904,687	7,264,298	4,211,143	1,294,779	653,887	1,165,552	2,703,753	3,212,891	3,909,000	4,180,877	2,219,822
49	Louisiana	1,225,671	3,678,637	1,455,521	308,832	201,315	132,496	489,380	420,033	316,070	297,271	229,840
50	Oklahoma[3]	8,162,279	25,789,300	21,078,534	17,754,814	16,196,880	22,984,886	45,470,191	16,606,154	9,511,740	76,194	....
51	Texas	25,647,630	31,855,101	32,306,788	32,012,907	27,260,261	36,052,273	63,989,423	7,034,617	24,190,668	12,581,360	4,893,359
	Mountain:											
52	Montana	5,215,651	11,611,739	7,897,726	4,372,404	4,809,018	11,815,924	2,583,908	13,805,735	4,746,231	1,535,615	900,915
53	Idaho	6,248,875	7,023,860	6,611,917	4,284,047	4,244,701	3,479,381	3,069,132	11,328,106	1,956,498	587,407	462,236
54	Wyoming	3,372,029	4,246,578	2,256,994	1,483,676	3,197,152	2,446,754	1,006,552	3,361,425	763,370	388,505	22,512
55	Colorado	6,584,168	5,353,481	2,840,414	2,242,345	4,704,838	4,947,043	4,535,527	7,642,855	3,080,130	2,514,480	640,900
56	New Mexico	430,616	642,238	427,428	260,017	453,362	548,107	1,085,311	720,560	342,777	193,832	156,527
57	Arizona	323,894	225,144	145,766	121,327	79,755	108,070	377,785	189,312	43,246	33,996	564
58	Utah	1,822,982	1,924,428	1,192,635	750,016	1,741,902	1,618,651	1,724,392	3,221,289	1,436,225	597,947	418,082
59	Nevada	186,400	275,979	117,255	61,488	102,024	55,918	75,000	334,973	151,176	99,126	186,860
	Pacific:											
60	Washington	5,947,558	6,627,280	7,798,436	5,939,558	5,776,632	5,635,108	8,073,481	13,228,003	5,336,486	2,273,182	1,571,706
61	Oregon	[4]8,688,687	8,802,088	8,167,826	6,141,953	7,613,345	7,221,278	8,357,406	10,881,286	6,725,828	5,948,594	4,385,650
62	California	3,454,203	4,306,334	4,227,089	3,233,166	2,162,657	1,437,781	2,966,776	4,143,688	4,972,356	1,463,068	1,341,271

[1] North Dakota and South Dakota admitted as States in 1889. Figures for 1879 obtained by consolidating data for the counties which then occupied the areas now known as North

[3] Figures for 1899 include Indian Territory; those for 1889 are for Oklahoma Territory alone, no data being available for Indian Territory. [4] Includes 1,372,043 bushels cleaned

YIELD PER ACRE, 1879 TO 1934: BY DIVISIONS AND STATES

1944, and 1939 in table 22]

Production (bushels)—Continued				Average yield per acre (bushels)								Rank in production											
1869	1859	1849	1839	1934	1929	1924	1919	1909	1899	1889	1879	1949	1944	1939	1934	1929	1924	1919	1909	1899	1889	1879	1869	
282,107,157	172,643,185	146,584,179	123,071,341	18.7	29.7	34.7	27.8	28.6	31.9	28.6	25.3	xxxx	xxxx	xxxx	xxxx	xxxx	xxxx	xxxx	xxxx	xxxx	xxxx	xxx		1
244,756,365	140,949,816	101,899,032	82,275,369	17.9	30.2	35.8	28.1	29.6	34.1	31.8	30.1	1	1	1	1	1	1	1	1	1	1	1		2
32,536,430	29,558,817	44,613,028	40,795,972	20.5	22.5	25.1	26.5	17.1	17.3	12.9	10.8	2	2	2	2	2	2	2	3	2	2	2	2	3
4,814,362	2,134,552	72,119	.....	28.5	30.5	26.9	25.9	35.0	31.0	28.1	30.0	3	3	3	3	3	3	3	2	3	3	3	3	4
9,169,504	10,895,185	8,101,268	7,539,566	37.7	36.1	36.6	30.1	32.9	35.9	30.7	32.6	9	9	9	8	8	8	8	9	9	8	6	6	5
75,782,040	67,101,413	51,469,033	44,401,190	27.5	25.1	33.3	23.9	25.5	30.9	27.4	28.5	3	4	4	4	4	3	4	3	3	3	3	2	6
105,853,291	51,043,334	35,495,725	27,883,281	19.9	31.0	38.3	29.7	33.3	37.4	34.5	31.8	2	2	2	1	2	2	2	2	2	2	1	1	7
53,951,530	11,909,884	6,833,006	2,451,332	14.7	30.1	34.6	27.5	27.5	32.0	30.9	28.9	1	1	1	2	1	1	1	1	1	1	2	3	8
18,908,338	20,220,026	23,294,810	24,232,437	20.2	22.6	20.0	16.3	15.5	11.7	10.8	9.9	5	6	7	7	7	7	7	7	6	4	4	4	9
12,318,870	7,788,257	20,373,381	16,266,629	18.4	17.4	18.1	13.4	13.4	11.1	12.1	10.3	8	8	8	9	9	9	9	8	8	5	5	5	10
1,309,222	1,550,534	944,837	296,906	20.7	22.7	26.2	30.9	21.4	25.8	20.2	17.0	4	3	3	3	3	4	3	6	4	6	7	8	11
771,777	71,539	10,905	.....	28.6	26.8	25.6	21.2	34.9	30.4	27.8	28.9	6	5	5	6	5	5	6	4	7	9	9	9	12
4,042,585	2,063,013	61,214	.....	28.5	36.8	29.5	31.2	35.3	31.4	28.4	30.5	7	7	6	5	6	6	5	5	5	7	8	7	13
2,351,354	2,988,939	2,181,037	1,076,409	39.7	37.9	37.9	30.9	35.0	35.0	30.2	28.8	29	31	26	20	22	21	20	25	23	23	24	20	14
1,146,451	1,329,233	973,381	1,296,114	38.8	40.1	39.4	33.0	35.6	39.5	33.5	34.5	45	45	43	42	41	41	40	42	39	35	32	25	15
3,602,430	3,630,267	2,307,734	2,222,584	32.7	30.5	34.1	28.8	29.9	37.4	32.6	37.6	40	39	34	30	31	24	30	34	27	24	20	16	16
797,664	1,180,075	1,165,146	1,319,680	34.9	29.6	36.7	30.2	33.9	36.0	27.1	31.2	47	47	44	43	45	43	44	45	44	40	35	27	17
157,010	244,453	215,232	171,517	30.9	35.0	36.4	28.4	27.9	30.8	27.6	28.6	48	48	48	47	48	47	48	48	47	45	43	36	18
1,114,595	1,522,218	1,258,738	1,453,262	33.0	29.4	29.1	27.1	26.8	32.0	24.3	27.5	44	46	45	46	46	44	43	44	41	37	33	26	19
35,293,625	35,175,134	26,552,814	20,675,847	27.2	22.9	33.2	23.0	26.7	30.7	27.4	29.8	14	16	15	12	16	13	16	11	7	9	3	3	20
4,009,830	4,539,132	3,378,063	3,083,524	32.0	25.3	27.2	20.8	19.1	21.1	23.4	27.0	37	35	37	28	33	31	34	36	34	28	21	15	21
36,478,585	27,387,147	21,538,156	20,641,819	27.5	26.4	33.7	24.8	24.6	31.7	27.6	27.3	13	13	11	8	12	12	15	12	8	11	4	2	22
25,347,549	15,409,234	13,472,742	14,393,103	22.7	29.0	41.0	32.2	32.2	37.7	33.0	31.5	9	8	10	7	8	7	9	6	6	7	6	4	23
8,590,409	5,317,831	5,655,014	5,981,605	15.6	28.6	36.3	30.6	30.3	34.0	28.6	25.0	6	11	12	10	7	9	7	8	10	12	10	10	24
42,780,851	15,220,029	10,087,241	4,988,008	12.8	33.3	39.2	30.1	36.0	39.5	35.6	32.2	3	4	3	4	2	3	2	1	1	2	1	1	25
8,954,466	4,036,980	2,866,056	2,114,051	24.2	28.1	39.8	24.4	30.7	35.6	34.0	33.9	7	7	6	6	9	10	12	9	9	10	9	9	26
20,180,016	11,059,260	3,414,672	406,514	27.3	32.0	35.5	30.3	33.0	35.5	37.3	34.4	4	3	4	3	5	5	4	4	3	3	5	6	27
10,678,261	2,176,002	30,582	.....	19.0	34.1	41.6	26.0	31.5	33.6	31.6	37.9	2	1	2	1	3	2	3	3	4	4	7	8	28
21,005,142	5,887,645	1,524,345	216,385	13.1	35.7	39.4	34.1	27.5	35.9	39.1	33.6	1	2	1	2	1	1	1	2	2	1	2	5	29
16,578,313	3,680,870	5,278,079	2,234,947	13.5	18.9	20.9	23.7	23.1	22.4	23.7	21.3	11	15	7	13	14	15	11	13	14	8	8	7	30
				13.7	18.0	30.1	14.6	30.7	28.3	14.3	39.8	10	6	8	14	10	6	14	5	13	18			31
114,327	2,540	.....	.....	9.6	27.5	35.2	27.8	28.0	28.1	12.9	24.8	5	5	5	22	6	4	8	10	15	15	26	38	32
1,477,562	74,502	.....	.....	7.4	30.5	26.7	29.5	22.6	30.1	29.2	26.2	8	9	16	17	4	8	6	7	5	6	12	24	33
4,097,925	88,325	.....	.....	16.3	20.7	23.0	25.6	24.6	27.2	30.5	18.8	15	14	14	11	13	14	13	14	11	5	11	14	34
554,388	1,046,910	604,518	927,405	28.8	28.4	29.4	14.9	23.2	25.1	19.8	22.1	43	44	46	45	44	45	47	47	46	42	40	31	35
3,221,643	3,959,298	2,242,151	3,534,211	31.7	27.9	29.2	22.2	23.6	24.9	20.4	17.7	36	36	38	31	29	29	37	38	36	31	29	17	36
8,500	29,548	8,134	15,751	.....	.....	16.8	22.5	28.8	14.8	21.8	27.9	....	....	....	....	....	49	49	49	49	49	46	45	37
6,857,555				19.9	20.8	19.2	14.4	14.1	11.9	11.5	9.5	31	33	32	33	30	32	31	31	24	19	14	11	38
2,413,749	10,186,720	10,179,144	13,451,062	22.0	24.1	23.1	18.0	16.7	18.4	16.3	15.0	38	37	35	32	27	27	23	35	33	27	28	19	39
3,220,105	2,781,860	4,052,078	3,193,941	18.2	19.0	15.5	13.3	12.2	9.1	8.3	7.7	19	26	27	27	32	35	33	33	30	21	19	18	40
613,593	936,974	2,322,155	1,486,208	18.2	23.7	20.2	18.4	17.7	12.0	9.8	10.4	18	20	21	24	24	28	21	23	29	26	23	30	41
1,904,601	1,231,817	3,820,044	1,610,030	18.5	20.1	14.7	14.7	15.1	9.8	9.2	9.1	20	21	25	26	28	36	26	22	25	20	13	22	42
114,204	46,899	66,586	13,829	13.1	13.8	13.2	12.9	14.0	9.5	9.3	9.8	46	42	47	48	47	48	45	40	43	39	37	39	43
6,620,103	4,617,029	8,201,311	7,155,974	15.3	15.9	19.3	12.2	13.8	12.7	13.6	11.4	34	38	39	37	34	33	25	33	21	14	17	12	44
4,513,315	2,267,814	7,703,086	7,035,678	16.0	15.6	18.3	14.9	13.8	11.6	12.5	10.1	25	30	33	35	36	34	29	24	28	16	16	13	45
770,866	682,179	2,965,696	1,406,353	23.4	20.0	14.5	13.1	12.6	8.7	9.4	9.4	33	32	36	36	39	39	35	28	32	25	22	28	46
414,586	221,235	1,503,288	668,624	25.0	26.6	15.8	14.3	13.1	9.9	10.2	9.9	30	17	24	38	38	38	39	37	37	34	27	23	47
528,777	475,268	656,183	189,553	23.1	20.2	18.5	15.6	16.3	14.0	14.5	13.3	26	22	23	29	35	30	27	30	22	22	25	32	48
17,782	89,377	89,637	107,353	28.4	26.1	20.6	14.6	14.1	11.3	11.0	8.6	35	29	30	39	40	41	40	41	42	43	41	44	49
.....	.....	.....	.....	17.0	21.2	22.5	28.9	27.3	30.0	17.1	....	17	12	13	9	15	16	10	15	16	47	....	...	50
762,663	985,889	199,017	.....	23.3	23.7	29.7	34.3	16.0	28.6	23.8	20.6	12	10	9	5	11	11	5	21	12	13	15	29	51
149,367	.....	.....	.....	26.2	20.7	25.9	13.5	41.4	35.4	29.1	36.5	24	18	18	18	19	17	28	16	20	32	34	37	52
100,119	.....	.....	.....	35.1	34.2	26.3	21.7	37.4	30.2	26.7	35.0	22	23	20	19	21	22	22	18	31	38	38	40	53
100	.....	.....	.....	25.5	24.4	23.5	17.2	27.1	28.4	26.6	27.4	28	28	29	25	23	23	38	27	38	41	45	46	54
332,940	.....	.....	.....	25.3	29.0	25.3	26.0	27.7	25.5	28.6	27.8	21	25	28	23	20	20	19	20	26	29	36	34	55
67,660	7,246	5	.....	27.3	21.8	15.6	27.1	21.4	21.6	20.8	16.9	39	40	40	40	37	37	36	39	40	44	44	41	56
25	.....	.....	.....	20.0	24.4	22.3	31.8	32.3	26.4	23.1	19.4	41	43	41	41	43	42	42	46	48	48	47	47	57
65,650	63,211	10,900	.....	34.2	38.3	32.8	27.9	39.9	33.1	26.3	21.4	32	34	31	34	26	25	32	29	35	36	39	42	58
55,916	1,082	.....	.....	36.3	34.2	30.5	25.2	42.7	31.6	28.4	31.5	42	41	42	44	42	46	46	43	45	46	42	43	59
255,169	134,334	.....	.....	39.5	47.8	38.6	42.1	49.0	42.1	34.9	41.4	23	24	19	16	18	19	18	17	18	30	30	35	60
2,029,909	885,673	61,214	.....	22.6	35.7	27.8	29.4	32.1	25.7	27.2	28.9	16	19	17	15	17	18	17	19	17	17	18	21	61
1,757,507	1,043,006	.....	.....	28.0	24.4	18.2	20.2	21.6	32.3	25.4	26.9	27	27	22	21	25	26	24	26	19	33	31	23	62

Dakota and South Dakota, respectively. The 1869 and 1859 figures are for Dakota Territory. [2]In 1859, 1849, and 1839, Virginia included the area now known as West Virginia.
out of vetch and peas harvested for seed.

Table 26.—BARLEY THRESHED—FARMS REPORTING, ACREAGE, AND PRODUCTION, 1949, 1944, AND 1939; AND VALUE AND QUANTITY SOLD, 1949; BY DIVISIONS AND STATES

	Region, division, and State	Farms reporting			Acreage			Production (bushels)				Value, 1949 (dollars)		Quantity sold, 1949		
		1949	1944	1939	1949	1944	1939	1949	1944	1939	Average per acre, 1949	Total	Average per bushel	Farms reporting	Bushels	Percent of crop sold
1	U.S.	[1]296,638	[1]372,727	535,384	[1]9,180,102	[1]11,693,751	12,024,208	[1]220,962,526	[1]261,424,918	260,980,878	24.1	[1]231,734,568	1.05	[1]138,556	[1]136,002,354	61.5
2	The North..	[1]175,624	230,283	399,857	[1]4,868,331	6,934,247	8,560,768	[1]89,273,264	129,803,482	177,175,256	18.3	[1]98,014,906	1.10	[1]90,508	[1]50,568,086	36.6
3	The South..	[1]41,129	[1]59,111	62,436	[1]516,956	[1]1,023,512	962,350	[1]12,447,556	[1]23,329,758	17,327,383	24.1	[1]11,963,022	0.96	[1]8,698	[1]2,694,960	21.7
4	The West...	79,885	83,333	73,091	3,794,815	3,735,992	2,501,090	119,241,706	108,291,678	66,478,239	31.4	121,756,640	1.02	39,350	82,739,308	69.4
	Geo. Div.															
5	N.E....	[1]976	674	1,597	[1]6,018	3,972	8,561	[1]169,381	111,228	230,505	28.1	[1]215,484	1.27	[1]138	[1]28,699	16.9
6	M.A....	22,168	24,811	24,301	188,432	137,761	176,787	6,999,418	3,961,265	5,096,037	37.1	6,361,967	0.91	4,672	1,315,845	18.8
7	E.N.C...	32,445	45,079	100,890	344,272	388,977	1,072,581	10,244,425	10,012,458	30,275,132	29.8	12,036,392	1.17	13,709	5,235,550	51.1
8	W.N.C...	120,035	159,719	273,069	4,329,609	6,403,537	7,302,839	71,860,040	115,718,531	141,573,582	16.6	79,401,063	1.10	71,989	43,987,992	61.2
9	S.A....	[1]24,021	[1]26,641	19,789	[1]226,484	[1]228,665	162,071	[1]6,837,142	[1]6,503,451	4,516,057	30.2	[1]6,561,363	0.96	[1]4,256	[1]1,075,228	15.7
10	E.S.C...	[1]10,217	15,335	9,696	[1]129,803	193,572	94,065	[1]2,660,476	4,077,346	1,855,336	20.5	[1]2,654,146	1.00	[1]2,014	[1]414,202	15.6
11	W.S.C...	[1]6,891	17,135	32,951	[1]160,669	601,275	706,214	[1]2,949,938	12,748,961	10,955,990	18.4	[1]2,747,513	0.93	[1]2,428	[1]1,205,530	40.9
12	Mt.....	57,514	61,937	51,463	1,950,800	1,951,912	1,004,108	57,362,809	55,514,368	26,307,280	29.4	53,104,270	0.93	24,765	29,966,943	91.7
13	Pac.....	22,371	21,396	21,628	1,844,015	1,784,080	1,496,982	61,878,899	52,777,310	40,170,959	33.6	68,652,370	1.11	14,585	53,172,365	89.0
	N.E.															
14	Maine...	893	377	888	5,453	1,989	3,794	158,062	62,633	94,855	29.0	199,553	1.26	129	26,697	16.9
15	N.H....	6	31	41	31	126	149	935	2,547	3,843	30.2	1,356	1.45	1	300	32.1
16	Vt.....	74	240	624	524	1,732	4,433	9,989	43,490	126,524	19.1	13,983	1.40	8	1,702	17.0
17	Mass....	(***)	11	25	(***)	44	111	(***)	633	2,812	(***)	(***)	(***)	(***)	(***)	(***)
18	R.I....	3	1	4	10	8	13	395	90	250	39.5	592	1.50	.....	.....	.....
19	Conn....	(***)	14	15	(***)	73	61	(***)	1,835	2,221	(***)	(***)	(***)	(***)	(***)	(***)
	M.A.															
20	N.Y....	3,318	4,221	8,609	25,085	28,901	61,897	620,765	729,865	1,432,322	24.7	679,554	1.09	556	144,797	24.1
21	N.J....	1,386	733	436	16,099	8,329	4,243	609,985	231,892	115,610	37.9	584,673	0.96	327	133,930	22.9
22	Pa.....	17,464	19,857	15,256	147,248	100,531	110,647	5,768,668	2,999,508	3,548,105	39.2	5,097,740	0.88	3,789	1,037,118	18.0
	E.N.C.															
23	Ohio....	1,329	2,237	2,748	14,958	19,642	22,536	464,208	502,077	503,631	31.0	485,837	1.05	303	54,798	11.8
24	Ind....	2,136	4,788	3,117	19,611	43,953	25,718	515,272	1,069,270	543,324	26.3	529,597	1.03	271	49,523	9.6
25	Ill....	2,666	3,981	8,725	38,116	42,009	127,687	1,079,040	1,009,966	3,121,916	28.3	1,165,004	1.08	856	550,039	51.0
26	Mich....	9,613	13,703	23,165	101,898	120,067	201,367	2,549,358	3,067,368	6,089,328	25.0	2,626,141	1.03	3,511	1,106,471	43.6
27	Wis....	16,361	20,370	63,141	169,689	163,306	695,273	5,636,547	4,363,777	20,016,933	33.2	7,229,813	1.28	8,768	3,474,719	61.6
	W.N.C.															
28	Minn....	38,925	29,703	87,350	1,048,400	623,544	1,938,410	23,789,324	12,564,672	54,945,979	22.7	28,737,239	1.21	29,532	17,787,720	74.8
29	Iowa....	1,695	379	24,409	29,609	5,670	525,755	765,805	93,883	12,449,209	25.9	803,989	1.05	737	402,614	52.6
30	Mo.....	6,356	7,029	16,054	76,277	77,961	176,029	1,619,600	1,656,045	3,618,674	21.2	1,544,171	0.95	1,065	187,429	11.6
31	N.Dak...	31,788	49,229	41,346	1,622,809	2,602,006	1,625,673	23,935,805	56,207,424	27,995,261	14.7	26,897,533	1.12	21,059	16,253,391	67.9
32	S.Dak...	23,079	34,083	36,980	1,056,295	1,698,673	1,407,183	12,687,508	24,979,403	22,731,308	12.0	13,331,563	1.05	13,889	6,431,193	50.5
33	Nebr....	10,144	22,016	42,188	299,051	729,317	1,030,277	5,619,942	8,382,442	13,306,728	18.8	4,971,010	0.88	3,303	1,719,746	30.6
34	Kans....	8,098	17,280	24,442	197,168	666,366	599,512	3,442,056	11,834,662	6,526,423	17.5	3,155,558	0.92	2,404	1,205,899	35.0
	S.A.															
35	Del.....	962	946	291	11,373	10,305	2,764	306,806	272,720	81,981	27.0	255,433	0.83	214	63,418	20.7
36	Md.....	6,452	6,273	6,085	77,901	67,412	59,745	2,621,898	2,075,524	1,835,675	33.7	2,241,068	0.85	1,469	449,358	17.1
37	D.C.....	.....	.....	.....	.....	.....	.....	.....	.....	.....	.....	.....	.....	.....	.....	.....
38	Va.....	8,085	7,274	7,979	78,266	67,682	67,894	2,376,050	2,060,006	1,888,439	30.4	2,280,503	0.96	1,186	300,500	12.6
39	W.Va....	1,183	998	1,194	11,188	8,261	9,775	351,464	221,025	257,051	31.4	373,020	1.06	179	43,370	12.3
40	N.C.....	4,853	6,666	2,591	29,103	42,111	12,951	761,876	1,130,022	286,336	26.2	872,538	1.15	677	111,731	14.7
41	S.C.....	2,197	3,578	1,399	15,906	23,990	7,047	357,271	554,617	132,500	22.5	447,905	1.25	459	94,061	26.3
42	Ga.....	289	906	250	2,747	8,904	1,895	61,777	189,537	34,075	22.5	90,896	1.47	72	12,790	20.7
43	Fla.....	(***)	(***)	.....	(***)	(***)	.....	(***)	(***)	.....	(***)	(***)	(***)	(***)	(***)	(***)
	E.S.C.															
44	Ky.....	5,512	6,835	3,620	68,649	86,849	39,761	1,640,934	1,935,908	794,988	23.9	1,625,797	0.99	978	217,506	13.3
45	Tenn....	4,705	7,967	6,008	61,154	97,758	53,454	1,019,542	1,930,434	1,029,965	16.7	1,028,349	1.01	1,036	196,696	19.3
46	Ala.....	(***)	312	39	(***)	4,031	203	(***)	82,814	3,966	(***)	(***)	(***)	(***)	(***)	(***)
47	Miss....	(***)	221	29	(***)	4,934	647	(***)	128,190	26,417	(***)	(***)	(***)	(***)	(***)	(***)
	W.S.C.															
48	Ark.....	354	865	1,018	4,539	12,375	9,874	95,596	245,832	145,992	21.1	95,242	1.00	90	34,915	36.5
49	La.....	(***)	23	3	(***)	515	28	(***)	10,885	390	(***)	(***)	(***)	(***)	(***)	(***)
50	Okla....	1,959	8,204	23,115	39,966	265,533	494,291	690,786	5,332,174	7,953,170	17.3	682,909	0.99	595	221,573	32.1
51	Tex.....	4,578	8,043	8,815	116,164	322,852	202,021	2,163,556	7,160,070	2,856,438	18.6	1,969,362	0.91	1,743	949,042	43.9
	Mt.															
52	Mont....	11,287	14,628	8,708	474,432	569,589	181,134	9,657,093	15,543,929	4,227,157	20.4	8,905,350	0.92	4,644	5,201,478	53.9
53	Idaho...	10,627	11,506	12,597	303,600	297,907	214,007	9,598,169	11,084,714	7,312,386	31.6	8,756,928	0.91	5,019	5,641,941	58.8
54	Wyo.....	4,557	4,250	3,250	140,943	122,380	69,243	4,196,772	3,799,007	1,943,193	29.8	3,685,917	0.88	1,589	1,263,912	30.1
55	Colo....	17,538	17,250	14,230	748,101	704,889	402,149	21,107,997	15,088,062	7,821,846	28.2	18,729,419	0.89	8,553	10,296,625	48.8
56	N.Mex...	1,314	1,787	959	20,926	44,633	12,650	436,984	824,004	262,223	20.9	421,063	0.96	284	129,824	29.7
57	Ariz....	1,597	1,078	786	114,164	66,985	26,221	5,953,692	2,667,882	894,467	52.2	6,053,486	1.02	1,247	5,079,502	85.3
58	Utah....	9,798	10,577	10,209	127,586	124,412	83,987	5,696,167	5,752,304	3,348,800	44.6	5,743,785	1.01	3,183	1,688,717	29.6
59	Nev.....	796	861	724	21,048	21,117	14,717	715,935	754,466	497,208	34.0	808,322	1.13	246	264,944	37.0
	Pac.															
60	Wash....	3,315	4,115	3,970	95,574	155,637	92,028	2,604,782	5,722,909	3,037,169	27.3	2,935,415	1.13	1,589	1,584,975	60.8
61	Oreg....	8,563	7,845	7,562	248,015	220,541	159,340	8,105,492	7,675,268	4,584,258	32.7	9,908,739	1.22	5,130	5,749,982	70.9
62	Calif...	10,493	9,436	10,096	1,500,426	1,407,902	1,245,614	51,168,623	39,379,133	32,549,532	34.1	55,808,216	1.09	7,866	45,837,408	89.6

***Not available, separate inquiry not on questionnaire for all States. See text.
[1]Total for States for which data are available.

Table 27.—BARLEY THRESHED—FARMS REPORTING BY ACRES HARVESTED AND BY QUANTITY SOLD; BY DIVISIONS AND STATES: 1949

[Total farms reporting acres harvested and quantity sold in table 26]

	Region, division, and State	Farms reporting by acres harvested												Farms reporting by bushels sold								
		Under 5 acres	5 to 9 acres	10 to 14 acres	15 to 19 acres	20 to 24 acres	25 to 29 acres	30 to 34 acres	35 to 49 acres	50 to 74 acres	75 to 99 acres	100 to 199 acres	200 acres and over	Under 100 bushels	100 to 249 bushels	250 to 499 bushels	500 to 999 bushels	1,000 to 1,499 bushels	1,500 to 1,999 bushels	2,000 to 2,999 bushels	3,000 to 4,999 bushels	5,000 bushels and over
1	U.S[1].....	40,894	56,431	44,260	25,787	26,497	13,750	16,605	26,155	22,020	9,041	10,890	4,308	16,368	34,396	32,536	28,652	11,082	5,242	4,706	3,186	2,388
2	The North[1].	20,319	31,864	26,086	15,487	16,820	8,835	11,039	17,625	14,414	5,859	6,063	1,213	9,658	24,171	23,847	19,855	6,638	2,714	2,042	1,119	464
3	The South[1].	11,523	11,357	7,245	3,393	2,691	1,196	1,148	1,298	790	210	235	43	2,883	2,921	1,492	849	276	108	92	60	17
4	The West...	9,052	13,210	10,929	6,907	6,986	3,719	4,418	7,232	6,816	2,972	4,592	3,052	3,827	7,304	7,197	7,948	4,168	2,420	2,572	2,007	1,907
	Geo. Div.																					
5	N.E[1]....	510	296	94	31	20	4	11	8	.....	.....	2	.....	47	50	31	7	1	2	.....	.....	.....
6	M.A.....	7,052	8,342	3,772	1,400	765	295	232	181	94	19	13	3	1,068	1,924	987	516	108	33	28	6	2
7	E.N.C...	8,047	11,321	6,324	2,637	1,754	688	581	675	279	72	46	21	1,951	4,668	3,921	2,280	539	173	113	45	19
8	W.N.C...	4,710	11,905	15,896	11,419	14,281	7,848	10,215	16,761	14,041	5,768	6,002	1,189	6,592	17,529	18,908	17,052	5,990	2,506	1,901	1,068	443
9	S.A[1]....	8,763	7,243	3,634	1,612	1,100	471	415	437	248	55	38	5	1,474	1,494	733	371	109	40	20	13	2
10	E.S.C[1]..	2,229	2,819	2,126	1,005	789	354	327	313	180	43	30	2	859	673	309	120	25	12	12	4	.....
11	W.S.C[1]..	531	1,295	1,485	776	802	371	406	548	362	112	167	36	550	754	450	358	142	56	60	43	15
12	Mt.....	6,825	9,788	8,274	5,198	5,319	2,838	3,315	5,390	4,766	1,953	2,720	1,128	2,221	4,808	4,809	5,369	2,710	1,485	1,515	1,076	772
13	Pac.....	2,227	3,422	2,655	1,709	1,667	881	1,103	1,842	2,050	1,019	1,872	1,924	1,606	2,496	2,388	2,579	1,458	935	1,057	931	1,135
	N.E.																					
14	Maine...	469	273	85	27	18	4	8	7	.....	.....	2	.....	43	48	29	6	1	2	.....	.....	.....
15	N.H.....	2	4	.....	.....	.....	.....	.....	.....	.....	.....	.....	.....	.....	.....	1	.....	.....	.....	.....	.....	.....
16	Vt.....	37	18	9	4	2	.....	3	1	.....	.....	.....	.....	4	2	1	1	.....	.....	.....	.....	.....
17	Mass....	(***)	(***)	(***)	(***)	(***)	(***)	(***)	(***)	(***)	(***)	(***)	(***)	(***)	(***)	(***)	(***)	(***)	(***)	(***)	(***)	(***)
18	R.I.....	2	1	.....	.....	.....	.....	.....	.....	.....	.....	.....	.....	.....	.....	.....	.....	.....	.....	.....	.....	.....
19	Conn....	(***)	(***)	(***)	(***)	(***)	(***)	(***)	(***)	(***)	(***)	(***)	(***)	(***)	(***)	(***)	(***)	(***)	(***)	(***)	(***)	(***)
	M.A.																					
20	N.Y.....	1,367	1,134	443	153	91	41	28	44	12	1	4	.....	166	212	100	56	14	4	4	.....	.....
21	N.J.....	256	456	341	143	82	38	34	22	11	2	1	.....	39	100	99	58	21	7	2	1	.....
22	Pa.....	5,429	6,752	2,988	1,104	592	216	170	115	71	16	8	3	863	1,612	788	402	73	22	22	5	2
	E.N.C.																					
23	Ohio....	565	726	308	114	55	25	8	16	9	2	1	.....	118	120	41	20	3	1	.....	.....	.....
24	Ind.....	518	812	453	148	108	37	38	21	1	.....	.....	.....	110	101	40	16	3	1	.....	.....	.....
25	Ill.....	427	844	541	234	211	69	86	103	56	16	14	5	167	165	203	172	78	25	22	17	7
26	Mich....	2,296	3,281	1,883	833	514	219	154	225	72	19	13	4	643	1,353	876	482	93	34	26	2	2
27	Wis.....	4,241	5,658	3,139	1,308	866	338	295	310	141	35	18	12	913	2,929	2,761	1,590	362	112	65	26	10
	W.N.C.																					
28	Minn....	2,666	5,905	6,988	4,539	4,810	2,511	2,705	3,996	2,650	941	938	276	2,188	7,140	8,467	7,262	2,342	908	670	371	184
29	Iowa....	144	357	405	198	232	88	93	107	52	13	6	.....	66	151	207	215	57	21	14	5	1
30	Mo.....	903	2,085	1,593	672	503	167	156	161	47	9	8	2	430	420	149	47	13	5	.....	1	.....
31	N.Dak...	192	752	1,907	2,070	3,385	2,132	3,260	6,156	5,803	2,582	2,969	580	1,387	4,251	4,967	5,418	2,266	1,096	927	541	206
32	S.Dak...	153	672	1,526	1,681	2,677	1,665	2,475	4,417	4,205	1,716	1,655	237	1,472	3,940	3,893	3,082	940	311	165	67	19
33	Nebr....	234	928	1,761	1,273	1,510	799	918	1,243	841	319	263	55	585	901	702	642	240	95	76	47	15
34	Kans....	418	1,206	1,716	986	1,164	486	608	681	443	188	163	39	464	726	523	386	132	70	49	36	18
	S.A.																					
35	Del.....	176	351	183	105	54	27	34	17	10	2	2	1	52	85	40	27	6	2	1	1	.....
36	Md.....	1,206	2,078	1,406	679	459	191	156	165	82	16	13	1	326	584	318	157	53	21	4	5	1
37	D.C.....	.....	.....	.....	.....	.....	.....	.....	.....	.....	.....	.....	.....	.....	.....	.....	.....	.....	.....	.....	.....	.....
38	Va.....	2,723	2,682	1,234	513	351	159	134	156	98	21	12	2	444	396	184	107	28	14	8	5	.....
39	W.Va....	408	332	215	100	59	29	16	18	3	.....	3	.....	46	75	38	16	3	.....	.....	1	.....
40	N.C.....	2,876	1,216	374	140	102	31	35	45	25	6	3	.....	360	201	75	27	8	1	3	1	1
41	S.C.....	1,232	513	194	64	57	27	34	35	28	10	3	.....	214	130	68	31	10	2	4	.....	.....
42	Ga.....	142	71	28	11	18	7	6	1	2	.....	2	1	32	23	10	6	1	.....	.....	.....	.....
43	Fla.....	(***)	(***)	(***)	(***)	(***)	(***)	(***)	(***)	(***)	(***)	(***)	(***)	(***)	(***)	(***)	(***)	(***)	(***)	(***)	(***)	(***)
	E.S.C.																					
44	Ky.....	1,062	1,621	1,212	561	432	186	176	145	84	20	13	.....	390	318	171	72	12	5	8	2	.....
45	Tenn....	1,167	1,198	914	444	357	168	151	168	96	23	17	2	469	355	138	48	13	7	4	2	.....
46	Ala.....	(***)	(***)	(***)	(***)	(***)	(***)	(***)	(***)	(***)	(***)	(***)	(***)	(***)	(***)	(***)	(***)	(***)	(***)	(***)	(***)	(***)
47	Miss....	(***)	(***)	(***)	(***)	(***)	(***)	(***)	(***)	(***)	(***)	(***)	(***)	(***)	(***)	(***)	(***)	(***)	(***)	(***)	(***)	(***)
	W.S.C.																					
48	Ark.....	81	112	70	22	28	8	12	12	3	1	5	.....	37	20	17	11	.....	1	1	2	1
49	La.....	(***)	(***)	(***)	(***)	(***)	(***)	(***)	(***)	(***)	(***)	(***)	(***)	(***)	(***)	(***)	(***)	(***)	(***)	(***)	(***)	(***)
50	Okla....	141	356	463	234	257	104	115	148	80	33	26	2	130	221	99	85	37	7	13	3	.....
51	Tex.....	309	827	952	520	517	259	279	388	279	78	136	34	383	513	334	262	105	48	46	38	14
	Mt.																					
52	Mont....	520	1,243	1,508	1,067	1,225	630	809	1,325	1,344	566	775	275	384	874	862	1,015	500	291	308	254	156
53	Idaho...	1,590	2,417	1,776	990	852	425	460	703	618	249	372	175	491	1,009	1,049	1,059	476	280	260	212	183
54	Wyo.....	210	556	708	479	589	295	377	573	446	140	144	40	114	305	364	364	207	89	88	43	15
55	Colo....	1,117	2,099	2,186	1,538	1,729	1,033	1,252	2,164	1,923	822	1,198	477	523	1,387	1,520	1,981	1,122	653	649	432	286
56	N.Mex...	496	245	160	89	85	38	48	58	48	16	27	4	73	78	52	43	22	6	5	3	2
57	Ariz....	152	189	151	130	108	65	92	182	148	98	145	137	[2]175	[2]189	[2]183	[2]195	[2]126	[2]74	[2]105	[2]87	[2]113
58	Utah....	2,625	2,857	1,649	819	667	309	225	341	209	54	36	7	422	897	729	670	248	84	86	39	8
59	Nev.....	115	182	136	86	64	43	52	44	30	8	23	13	39	69	50	42	9	8	14	6	9
	Pac.																					
60	Wash....	529	693	491	272	235	142	156	232	244	103	170	48	198	296	323	308	146	84	102	97	35
61	Oreg....	1,229	1,774	1,339	792	717	370	460	659	597	220	295	111	583	1,012	997	1,014	540	322	291	207	164
62	Calif...	469	955	825	645	715	369	487	951	1,209	696	1,407	1,765	[2]825	[2]1,188	[2]1,068	[2]1,257	[2]772	[2]529	[2]664	[2]627	[2]936

*** Not available; separate inquiry not on questionnaire for all States. See text. [1]Total for States for which data are available. [2]Frequency distribution in 100-lb. bags.

Table 28.—BARLEY THRESHED—FARMS REPORTING, 1899 TO 1934; ACREAGE,

[Farms reporting and acreage for

	Region, division, and State	Farms reporting						Acreage								Production (bushels)
		1934	1929	1924	1919	1909	1899	1934	1929	1924	1919	1909	1899	1889	1879	1949
1	U.S.....	344,626	542,710	357,521	448,985	383,197	272,913	6,193,095	12,890,772	6,766,980	6,472,888	7,698,706	4,470,196	3,220,834	1,997,727	[1]220,962,526
2	The North..	267,239	458,315	292,972	393,545	346,695	244,399	4,135,157	10,193,897	4,886,679	4,841,768	5,874,005	3,116,090	2,244,347	1,274,733	[1]89,273,264
3	The South..	30,983	21,805	25,599	16,608	5,291	4,390	363,468	325,864	424,053	182,442	35,202	29,899	17,342	33,308	[1]12,447,556
4	The West...	46,404	62,590	38,950	38,832	31,211	24,124	1,694,470	2,371,011	1,456,248	1,448,678	1,789,499	1,324,207	959,145	689,686	119,241,706
	Geo. Div.															
5	N.E.....	1,630	1,518	1,839	5,722	6,593	11,214	6,679	5,999	6,932	14,767	16,242	23,554	35,754	29,580	[1]169,381
6	M.A.....	21,306	19,210	18,806	28,584	20,515	22,096	123,430	103,708	97,216	130,788	87,733	121,577	370,308	380,461	6,999,418
7	E.N.C...	108,225	157,350	103,381	182,536	122,864	72,615	985,459	1,354,169	784,960	1,160,055	1,007,102	665,678	662,981	387,989	10,244,425
8	W.N.C...	136,078	280,237	168,946	176,703	196,723	138,474	3,019,589	8,730,021	3,997,571	3,536,158	4,762,928	2,305,281	1,175,304	476,703	71,860,040
9	S.A.....	14,713	8,959	5,492	3,654	3,775	1,748	101,277	44,415	31,963	14,593	15,561	5,717	4,755	4,380	[1]6,837,142
10	E.S.C...	4,401	2,268	1,689	1,551	442	468	39,766	16,300	14,972	12,083	5,388	2,848	9,641	23,244	[1]2,660,476
11	W.S.C...	11,869	10,578	18,418	11,403	1,074	2,174	222,425	265,149	377,118	155,766	14,253	21,334	2,946	5,684	[1]2,949,938
12	Mt.....	30,047	47,561	28,708	20,861	16,998	7,173	470,860	1,175,207	578,737	310,447	313,606	111,887	53,877	59,345	57,362,809
13	Pac.....	16,357	15,029	10,242	17,971	14,213	16,951	1,223,610	1,195,804	877,511	1,138,231	1,475,893	1,212,320	905,268	630,341	61,878,897
	N.E.															
14	Maine...	971	672	611	1,629	2,258	5,338	3,910	2,472	1,837	4,358	4,136	8,809	11,972	11,106	158,062
15	N.H.....	47	56	59	481	416	894	153	184	129	887	848	1,596	4,934	3,461	935
16	Vt.....	569	742	1,075	3,160	3,569	4,529	2,460	3,239	4,619	8,594	10,586	12,152	16,427	10,552	9,989
17	Mass....	21	25	54	260	197	298	56	63	205	509	349	638	1,785	3,171	(***)
18	R.I.....	1	5	14	43	63	72	4	16	98	145	182	222	363	715	395
19	Conn....	21	18	26	149	90	83	96	25	44	274	141	137	273	575	(***)
	M.A.															
20	N.Y.....	10,169	13,233	16,468	24,840	18,217	19,369	59,567	75,934	86,070	116,109	79,956	111,658	349,311	356,629	620,765
21	N.J.....	160	181	121	163	27	60	1,181	1,114	758	894	152	336	47	240	609,985
22	Pa.....	10,977	5,796	2,217	3,581	2,271	2,667	62,682	26,660	10,388	13,785	7,625	9,583	20,950	23,592	5,768,668
	E.N.C.															
23	Ohio....	2,314	10,490	6,854	19,601	4,753	6,073	17,187	86,120	51,328	114,217	24,075	34,058	37,092	57,482	464,208
24	Ind.....	1,561	3,775	2,048	10,496	1,896	1,949	12,819	32,644	18,206	74,239	10,188	9,533	10,280	16,399	515,272
25	Ill.....	5,641	22,137	15,821	17,653	7,074	2,080	91,086	369,903	220,195	176,792	63,325	21,375	41,390	55,267	1,079,040
26	Mich....	25,401	34,813	20,727	54,897	21,601	10,427	166,631	215,795	107,827	296,515	93,065	44,965	99,305	54,506	2,549,358
27	Wis.....	73,308	86,135	57,931	79,889	87,540	52,086	697,736	649,707	387,404	498,292	816,449	555,747	474,914	204,335	5,636,547
	W.N.C.															
28	Minn....	73,763	103,759	63,182	64,877	85,681	54,167	1,352,092	2,001,449	915,472	814,381	1,573,761	877,845	358,510	116,020	23,789,324
29	Iowa....	18,915	36,565	9,574	19,016	36,435	34,116	359,823	601,441	135,876	236,314	571,224	627,851	518,729	198,861	765,805
30	Mo.....	1,775	1,002	662	1,152	852	226	15,621	9,667	7,317	8,930	7,915	1,727	1,504	6,472	1,619,600
31	N.Dak.[2].	20,076	55,453	41,749	32,837	33,167	17,248	742,225	2,834,949	1,468,344	1,085,329	1,215,811	287,092	109,400	2,338	23,935,805
32	S.Dak.[2].	8,014	48,465	25,624	25,435	28,704	17,949	203,344	2,061,136	788,600	754,929	1,114,531	299,510	97,370	13,818	12,687,508
33	Nebr....	8,820	23,569	11,951	15,328	5,904	8,435	208,107	643,156	235,600	211,242	113,571	92,098	82,590	115,201	5,619,942
34	Kans....	4,715	11,424	16,204	18,058	5,980	6,333	138,377	578,223	446,362	425,033	166,115	119,158	7,201	23,993	3,442,056
	S.A.															
35	Del.....	145	33	6	10	8	1	1,212	202	54	85	31	3	12	19	306,806
36	Md.....	4,654	1,596	1,755	1,099	1,215	444	36,869	9,832	10,783	3,888	4,494	1,515	818	226	2,621,898
37	D.C.....	.....	.....	.....	.....	.....	.....	.....	.....	.....	.....	.....	.....	.....	.....	.....
38	Va[3].....	6,163	2,077	2,374	2,044	2,057	735	45,601	12,956	14,796	8,674	9,890	2,768	2,051	859	2,376,050
39	W.Va[3]...	640	171	196	305	119	81	4,896	932	1,201	1,359	408	253	326	424	351,464
40	N.C.....	2,455	4,647	1,009	179	149	175	10,355	18,490	4,339	429	504	475	302	230	761,876
41	S.C.....	550	323	86	.....	190	190	1,823	1,285	508	.....	189	281	688	1,162	357,271
42	Ga.....	105	112	66	5	36	117	519	718	282	21	44	395	549	1,439	61,777
43	Fla.....	1	.....	.....	12	1	5	2	.....	.....	137	1	27	9	21	(***)
	E.S.C.															
44	Ky.....	1,048	457	473	508	175	117	13,088	4,971	4,756	5,612	2,738	953	5,776	20,089	1,640,934
45	Tenn....	3,336	1,781	1,192	932	248	241	26,590	11,215	10,059	5,894	2,567	1,590	3,585	2,600	1,019,542
46	Ala.....	12	24	22	111	14	100	77	94	145	577	41	273	200	511	(***)
47	Miss....	5	6	2	.....	5	10	11	20	12	.....	42	32	80	44	(***)
	W.S.C.															
48	Ark.....	96	23	83	70	41	75	1,192	141	756	273	82	304	106	157	95,596
49	La.....	3	4	5	35	.....	4	18	72	37	389	.....	16	41	.....	(***)
50	Okla[4]...	5,671	3,238	11,510	5,450	834	1,552	97,332	71,074	210,199	77,324	10,283	16,634	17	.....	690,786
51	Tex.....	6,099	7,313	6,820	5,848	199	543	123,883	193,862	166,126	77,780	3,888	4,380	2,782	5,527	2,163,556
	Mt.															
52	Mont....	4,273	9,327	5,431	1,950	2,267	902	81,461	243,343	93,327	29,330	27,242	22,848	4,652	1,323	9,657,093
53	Idaho...	7,659	9,071	6,988	4,577	3,955	1,831	95,554	133,416	116,910	67,871	132,412	32,798	10,004	8,291	9,598,169
54	Wyo.....	2,053	4,792	1,392	598	882	203	37,359	134,757	21,493	7,970	8,561	1,225	486	.....	4,196,772
55	Colo....	9,197	16,965	11,084	8,702	4,559	1,576	190,753	604,267	302,868	153,015	71,411	21,949	12,086	4,112	21,107,997
56	N.Mex...	458	714	570	987	338	240	4,933	7,788	7,648	8,976	2,131	1,110	1,484	2,548	436,984
57	Ariz....	834	333	469	934	983	551	26,216	8,130	16,899	21,748	32,897	16,270	10,644	12,404	5,953,692
58	Utah....	5,170	6,028	2,508	2,801	3,554	1,486	28,916	38,066	13,773	15,938	26,752	8,644	6,440	11,268	5,696,167
59	Nev.....	403	331	266	312	460	384	5,668	5,440	5,819	5,599	12,200	7,043	8,081	19,399	715,935
	Pac.															
60	Wash....	3,003	2,885	2,429	3,778	3,333	3,709	46,839	51,944	66,877	84,568	171,888	122,298	51,551	14,680	2,604,782
61	Oreg....	4,802	4,239	2,936	3,450	3,283	2,975	71,944	78,359	58,703	66,595	108,847	60,375	37,722	29,311	8,105,492
62	Calif...	8,552	7,905	4,877	10,743	7,597	10,267	1,104,827	1,065,501	751,931	987,068	1,195,158	1,029,647	815,995	586,350	51,168,623

***Not available; separate inquiry not on questionnaire for all States. See text. [1]Total for States for which data are available. [2]North Dakota and South Dakota ad- The 1869 figures are for Dakota Territory. [3]In 1859, 1849, and 1839, Virginia included the area now known as West Virginia. [4]Figures for 1899 include Indian Territory;

1879 TO 1934; AND PRODUCTION, 1839 TO 1949: BY DIVISIONS AND STATES

1949, 1944, and 1939 in table 26]

Production (bushels)—Continued

1944	1939	1934	1929	1924	1919	1909	1899	1889	1879	1869	1859	1849	1839	
261,424,918	260,980,878	110,041,546	263,589,965	159,139,124	122,024,773	173,344,212	119,634,877	78,332,976	43,997,495	29,761,305	15,825,898	5,167,015	4,161,504	1
129,803,482	177,175,256	62,754,554	200,900,802	121,326,549	85,900,742	128,193,514	89,410,672	56,844,835	27,940,025	19,660,032	10,850,139	5,003,148	4,011,970	2
23,329,758	17,327,383	6,366,299	6,216,902	7,498,633	4,570,553	710,883	585,322	367,034	664,845	454,525	511,786	152,351	149,534	3
108,291,678	66,478,239	40,920,693	56,472,261	30,313,942	31,553,478	44,439,815	33,638,883	21,121,107	15,392,625	9,646,748	4,463,973	11,516	.....	4
111,228	230,505	196,592	163,188	198,644	343,641	428,617	704,957	871,872	697,884	1,075,059	1,199,119	414,496	797,409	5
3,961,265	5,096,037	2,863,409	2,142,977	2,868,986	2,549,471	2,062,189	3,145,218	8,715,178	8,234,253	7,972,466	4,742,297	3,757,135	2,742,462	6
10,012,458	30,275,132	22,753,645	34,873,120	23,687,066	25,061,508	26,705,278	21,865,348	20,255,569	9,566,921	7,031,460	4,097,626	795,577	461,570	7
115,718,531	141,573,582	36,940,908	163,721,517	94,571,853	57,946,122	98,997,430	59,695,149	27,002,216	9,440,967	3,581,047	811,097	35,940	10,529	8
6,503,451	4,516,057	2,385,337	1,003,312	754,909	370,458	409,615	109,559	84,482	68,133	84,326	128,003	45,132	117,128	9
4,077,346	1,855,336	668,529	327,345	263,143	221,027	119,922	42,138	232,696	521,974	322,701	312,839	102,266	31,646	10
12,748,961	10,955,990	3,312,433	4,886,245	6,480,581	3,979,068	181,346	433,625	49,856	74,738	47,498	70,944	4,953	760	11
55,514,368	26,307,280	11,632,860	23,521,538	11,081,630	5,977,266	9,785,511	3,333,342	1,429,228	1,441,550	596,735	17,672	1,804	.....	12
52,777,310	40,170,959	29,287,833	32,950,723	19,232,312	25,576,212	34,654,304	30,305,541	19,691,879	13,951,075	9,050,013	4,446,301	9,712	.....	13
62,633	94,855	118,697	73,336	53,789	104,912	106,674	252,850	286,262	242,185	658,816	802,108	151,731	355,161	14
2,547	3,843	4,718	4,345	3,219	22,036	20,764	46,680	112,378	77,877	105,822	121,103	70,256	121,899	15
43,490	126,524	68,167	83,149	133,546	196,815	285,008	380,940	420,761	267,625	117,333	79,211	42,150	54,781	16
633	2,812	1,894	1,504	5,118	11,832	9,021	14,987	38,715	80,128	133,071	134,891	112,385	165,319	17
90	250	85	383	2,101	3,154	4,676	6,100	8,009	17,783	33,559	40,993	18,875	66,490	18
1,835	2,221	3,031	471	871	4,892	2,474	3,400	5,747	12,286	26,458	20,813	19,099	33,759	19
729,865	1,432,322	1,296,093	1,548,560	2,590,852	2,273,011	1,922,868	2,943,250	8,220,242	7,792,062	7,434,621	4,186,668	3,585,059	2,520,068	20
231,892	115,610	23,965	23,784	13,743	14,613	3,082	4,790	1,043	4,091	8,283	24,915	6,492	12,501	21
2,999,508	3,548,105	1,543,351	570,633	264,391	261,847	136,239	197,178	493,893	438,100	529,562	530,714	165,584	209,893	22
502,077	503,631	301,675	1,987,779	1,417,336	2,412,196	569,279	1,053,240	1,059,915	1,707,129	1,715,221	1,663,868	354,358	212,440	23
1,069,270	543,324	206,029	688,045	422,604	1,427,772	234,298	260,550	250,200	382,835	356,262	382,245	45,483	28,015	24
1,009,966	3,121,916	990,673	9,381,100	7,109,803	4,226,911	1,613,559	686,580	1,197,206	1,229,523	2,480,400	1,036,338	110,795	82,251	25
3,067,368	6,089,328	3,372,736	4,178,549	3,169,853	4,802,768	2,132,101	1,165,288	2,522,376	1,204,316	834,558	307,868	75,249	127,802	26
4,363,777	20,016,933	17,882,532	18,646,647	11,567,470	12,191,861	22,156,041	18,699,690	15,225,872	5,043,118	1,645,019	707,307	209,692	11,062	27
12,564,672	54,945,979	19,862,581	47,639,628	27,805,776	14,849,069	34,927,773	24,314,240	9,100,683	2,972,965	1,032,024	109,668	1,216	.....	28
93,883	12,449,209	4,534,360	17,417,137	4,031,320	5,352,802	10,964,184	18,059,060	13,406,122	4,022,588	1,960,779	467,103	25,093	728	29
1,656,045	3,618,674	236,633	126,359	137,822	145,496	134,253	28,969	34,863	123,031	269,240	228,502	9,631	9,801	30
56,207,424	27,995,261	7,699,215	38,154,988	34,083,246	12,052,881	26,365,758	6,752,060	1,570,717	67,399	4,118	.....	.....	.....	31
24,979,403	22,731,308	1,669,256	35,652,875	18,698,992	12,815,768	22,396,130	7,031,760	902,005	210,025					32
8,382,442	13,306,728	1,806,791	15,264,262	4,138,210	4,405,323	1,987,516	2,034,910	1,822,111	1,744,686	216,481	1,108	.....	.....	33
11,834,662	6,526,423	1,132,072	9,466,268	5,676,487	8,324,783	2,221,816	1,474,150	165,715	300,273	98,405	4,716	.....	.....	34
272,720	81,981	41,551	4,067	793	625	422	40	205	523	1,799	3,646	56	5,260	35
2,075,524	1,835,675	992,129	286,208	288,522	111,221	135,454	42,560	18,778	6,097	11,315	17,350	745	3,594	36
.....	.....	.....	.....	.....	.....	.....	.....	.....	.....	.....	175	75	294	37
2,060,006	1,888,439	1,030,193	331,884	359,344	229,301	253,649	53,346	40,982	14,223	7,259	68,846	25,437	87,430	38
221,025	257,051	99,513	21,182	21,477	24,816	8,407	3,660	5,387	9,740	50,363				39
1,130,022	286,336	185,005	328,746	76,191	3,510	7,535	4,237	3,521	2,421	3,186	3,445	2,735	3,574	40
554,617	132,500	29,131	20,316	6,312	.....	3,483	3,106	9,428	16,257	4,752	11,490	4,583	3,967	41
189,537	34,075	7,800	10,909	2,270	65	655	2,290	6,053	18,662	5,640	14,682	11,501	12,979	42
(***)	.....	15	.....	.....	920	10	320	128	210	12	8,369	.....	30	43
1,935,908	794,988	246,952	115,025	93,847	119,542	65,596	17,772	165,959	486,326	238,486	270,685	95,343	17,491	44
1,930,434	1,029,965	419,667	210,488	167,600	96,173	53,201	21,636	63,866	30,019	75,068	25,144	2,737	4,809	45
82,814	3,966	1,695	1,472	1,611	5,312	372	2,400	1,996	5,281	5,174	15,135	3,958	7,692	46
128,190	26,417	215	360	85	.....	753	330	875	348	3,973	1,875	228	1,654	47
245,832	145,992	17,396	1,859	9,338	2,900	1,267	2,809	994	1,952	1,921	3,158	177	760	48
10,885	390	520	2,194	790	6,079	.....	110	598	.....	1,226	224	.....	.....	49
5,332,174	7,953,170	1,539,166	1,138,515	3,628,953	1,781,839	127,641	350,340	112	.....	.....	.....	.....	.....	50
7,160,070	2,856,438	1,755,351	3,743,677	2,841,500	2,188,250	52,438	80,366	48,152	72,786	44,351	67,562	4,776	.....	51
15,543,929	4,227,157	1,618,761	3,798,109	1,889,177	346,972	753,268	844,140	160,902	39,970	85,756	.....	.....	.....	52
11,084,714	7,312,386	3,289,131	4,247,839	2,826,538	1,348,876	4,598,292	969,214	236,471	274,750	72,316	.....	.....	.....	53
3,799,007	1,943,193	826,278	2,738,673	439,749	115,624	189,057	29,690	11,763	.....	.....	.....	.....	.....	54
15,088,062	7,821,846	3,756,484	10,706,025	4,758,804	2,801,498	1,889,342	531,240	331,556	107,116	35,141	.....	.....	.....	55
824,004	262,223	110,309	145,976	90,600	194,059	43,490	24,107	35,024	50,053	3,876	6,099	5	.....	56
2,667,882	894,467	763,198	235,072	448,665	656,835	1,008,442	458,776	252,992	239,051	55,077	.....	.....	.....	57
5,752,304	3,348,800	1,037,435	1,453,021	398,383	365,186	891,471	252,140	163,328	217,140	49,117	9,976	1,799	.....	58
754,466	497,208	231,264	196,823	229,714	148,216	412,149	224,035	237,192	513,470	295,452	1,597	.....	.....	59
5,722,909	3,037,169	1,380,283	1,539,224	1,490,878	2,249,856	5,834,615	3,641,056	1,269,140	566,537	55,787	4,621	.....	.....	60
7,675,268	4,584,258	1,927,543	2,373,155	1,282,878	1,429,073	2,377,735	1,515,150	874,353	920,977	210,736	26,254	.....	.....	61
39,379,133	32,549,532	25,980,007	29,038,344	16,458,556	21,897,283	26,441,954	25,149,335	17,548,386	12,463,561	8,783,490	4,415,426	9,712	.....	62

mitted as States in 1889. Figures for 1879 obtained by consolidating data for the counties which then occupied the area now known as North Dakota and South Dakota, respectively. those for 1889 are for Oklahoma Territory alone, no data being available for Indian Territory.

Table 29.–RYE THRESHED–FARMS REPORTING, ACREAGE, AND PRODUCTION, 1949, 1944, AND 1939; AND VALUE AND QUANTITY SOLD, 1949: BY DIVISIONS AND STATES

	Region, division, and State	Farms reporting			Acreage			Production (bushels)			Average per acre			Value, 1949 (dollars)		Quantity sold, 1949		
		1949	1944	1939	1949	1944	1939	1949	1944	1939	1949	1944	1939	Total	Average per bushel	Farms reporting	Bushels	Percent of crop sold
1	U.S.....	[1]78,940	118,348	207,021	[1]1,417,944	2,023,338	3,555,729	[1]16,563,013	21,348,502	35,843,953	11.7	10.6	10.1	[1]20,236,604	1.22	[1]41,285	[1]10,228,797	61.8
2	The North..	[1]62,304	80,717	162,475	[1]1,232,471	1,518,254	3,061,269	[1]14,473,309	15,572,837	30,921,716	11.7	10.3	10.1	[1]17,268,939	1.19	[1]35,491	[1]9,374,026	64.8
3	The South..	[1]14,405	32,723	39,191	[1]121,409	321,455	345,178	[1]1,470,136	3,926,246	3,453,115	12.1	12.2	10.0	[1]2,242,136	1.53	[1]4,882	[1]569,918	38.8
4	The West...	[1]2,231	4,908	5,355	[1]64,064	183,629	149,282	[1]619,568	1,849,419	1,469,122	9.7	10.1	9.8	[1]725,529	1.17	[1]912	[1]284,853	46.0
	Geo. Div.																	
5	N.E.....	[1]308	355	310	[1]2,419	2,390	1,541	[1]41,368	38,310	24,642	17.1	16.0	16.0	[1]82,736	2.00	[1]114	[1]22,527	54.5
6	M.A.....	5,017	9,493	14,936	38,970	67,702	94,462	687,732	1,044,048	1,454,261	17.6	15.4	15.4	920,456	1.34	1,718	295,315	42.9
7	E.N.C...	24,542	29,410	54,579	262,444	318,649	537,672	3,475,908	3,593,055	6,449,780	13.2	11.3	12.0	4,378,413	1.26	11,076	1,619,025	46.6
8	W.N.C...	32,437	41,459	92,650	928,638	1,129,513	2,427,594	10,268,301	10,897,424	22,993,033	11.1	9.6	9.5	11,887,334	1.16	22,583	7,437,159	72.4
9	S.A.....	[1]9,030	20,986	28,347	[1]63,313	143,072	164,542	[1]822,092	1,891,133	1,760,570	13.0	13.2	10.7	[1]1,325,359	1.61	[1]2,759	[1]314,208	38.2
10	E.S.C...	[1]4,490	7,447	6,787	[1]42,665	72,887	50,639	[1]516,519	906,748	475,195	12.1	12.4	9.4	[1]763,987	1.48	[1]1,802	[1]202,642	39.2
11	W.S.C...	[1]885	4,290	4,057	[1]15,431	105,496	129,997	[1]131,525	1,128,365	1,217,350	8.5	10.7	9.4	[1]152,790	1.16	[1]321	[1]53,068	40.3
12	Mt.....	[1]1,397	3,612	3,644	[1]43,151	128,062	104,204	[1]405,887	1,140,437	950,138	9.4	8.9	9.1	[1]443,958	1.09	[1]494	[1]168,652	41.6
13	Pac.....	[1]834	1,296	1,711	[1]20,913	55,567	45,078	[1]213,681	708,982	518,984	10.2	12.8	11.5	[1]281,571	1.32	[1]418	[1]116,201	54.4
	N.E.																	
14	Maine...	(***)	31	32	(***)	168	304	(***)	2,473	3,582	(***)	14.7	11.8	(***)	(***)	(***)	(***)	(***)
15	N.H.....	(***)	27	10	(***)	136	20	(***)	2,594	418	(***)	19.1	20.9	(***)	(***)	(***)	(***)	(***)
16	Vt.....	(***)	12	9	(***)	119	35	(***)	3,034	1,211	(***)	25.5	34.6	(***)	(***)	(***)	(***)	(***)
17	Mass....	157	145	113	1,249	831	506	22,796	12,861	7,782	18.3	15.5	15.4	45,592	2.00	57	12,235	53.7
18	R.I.....	(***)	9	28	(***)	94	252	(***)	962	4,476	(***)	10.2	17.8	(***)	(***)	(***)	(***)	(***)
19	Conn....	151	131	118	1,170	1,042	424	18,572	16,386	7,173	15.9	15.7	16.9	37,144	2.00	57	10,292	55.4
	M.A.																	
20	N.Y.....	1,652	1,507	2,877	16,013	10,958	19,539	295,038	177,543	333,929	18.4	16.2	17.1	413,052	1.40	701	150,355	51.0
21	N.J.....	939	1,221	1,292	9,455	14,599	16,423	169,160	243,660	260,540	17.9	16.7	15.9	225,504	1.33	482	92,677	54.8
22	Pa.....	2,426	6,765	10,767	13,502	42,145	58,500	223,534	622,845	859,792	16.6	14.8	14.7	281,900	1.26	535	52,283	23.4
	E.N.C.																	
23	Ohio....	2,004	3,924	6,470	13,289	29,469	39,884	219,750	448,497	632,214	16.5	15.2	15.9	300,379	1.37	841	86,652	39.4
24	Ind.....	5,066	7,467	9,962	51,813	79,896	112,196	700,352	943,009	1,387,631	13.5	11.8	12.4	891,044	1.27	2,424	333,170	47.6
25	Ill.....	3,669	4,121	6,089	53,293	59,071	79,926	752,914	666,817	1,034,622	14.1	11.3	12.9	969,129	1.29	1,997	432,788	57.5
26	Mich....	6,396	6,968	12,232	53,200	58,290	94,130	708,296	738,326	1,220,342	13.3	12.7	13.0	852,408	1.20	2,702	305,148	43.1
27	Wis.....	7,407	6,930	19,826	90,849	91,923	211,536	1,094,596	796,406	2,174,971	12.0	8.7	10.3	1,365,453	1.25	3,112	461,267	42.1
	W.N.C.																	
28	Minn....	8,763	5,959	27,313	172,478	99,410	489,616	2,442,495	864,754	6,134,752	14.2	8.7	12.5	2,918,976	1.20	7,099	1,926,615	78.9
29	Iowa....	1,800	940	5,836	18,225	9,576	62,862	249,958	111,580	943,125	13.7	11.7	15.0	305,884	1.22	819	120,879	48.4
30	Mo.....	2,712	4,087	2,486	32,319	48,035	29,850	355,870	555,944	385,724	11.0	11.6	12.9	459,979	1.29	1,027	146,217	41.1
31	N.Dak...	4,750	3,598	17,570	213,591	135,598	778,734	2,425,408	1,244,082	6,111,358	11.4	9.2	7.8	2,741,634	1.13	4,207	1,999,568	82.4
32	S.Dak...	6,935	10,039	19,303	263,133	374,501	623,510	3,072,516	3,783,935	5,233,741	11.7	10.1	8.4	3,528,844	1.15	5,783	2,357,505	76.7
33	Nebr....	5,639	11,636	15,932	202,166	363,500	380,092	1,463,051	3,294,314	3,526,231	7.2	9.1	9.3	1,642,777	1.12	2,905	766,245	52.4
34	Kans....	1,838	5,200	4,210	26,726	98,893	62,930	259,003	1,042,815	658,102	9.7	10.5	10.5	289,240	1.12	743	120,130	46.4
	S.A.																	
35	Del.....	1,007	1,415	1,028	13,489	17,978	11,018	189,007	244,359	144,676	14.0	13.6	13.1	269,017	1.42	586	103,875	55.0
36	Md.....	1,353	2,585	2,116	11,091	22,066	16,045	163,119	364,916	235,746	14.7	16.5	14.7	229,861	1.41	522	65,570	40.2
37	D.C.....	.....	.....	.....	.....	.....	.....	.....	.....	.....	.....	.....	.....	.....	.....	.....	.....	.....
38	Va.....	2,438	5,837	7,000	16,712	41,702	45,373	234,711	600,519	567,222	14.0	14.4	12.5	344,527	1.47	712	76,442	32.6
39	W.Va....	259	785	1,016	1,229	5,050	5,926	16,709	67,999	66,622	13.6	13.5	11.2	24,225	1.45	46	3,651	21.9
40	N.C.....	3,022	7,323	11,093	12,978	31,829	45,438	148,816	368,161	410,930	11.5	11.6	9.0	297,121	2.00	654	38,747	26.0
41	S.C.....	630	1,638	2,530	5,552	13,647	17,166	51,624	141,647	160,440	9.3	10.4	9.3	115,931	2.25	157	20,978	40.6
42	Ga.....	321	1,311	3,521	2,262	8,569	22,569	18,106	86,656	169,859	8.0	10.1	7.5	44,677	2.47	82	4,945	27.3
43	Fla.....	(***)	92	43	(***)	2,231	1,007	(***)	16,876	5,075	(***)	7.6	5.0	(***)	(***)	(***)	(***)	(***)
	E.S.C.																	
44	Ky.....	2,528	3,350	779	24,973	37,800	5,741	338,801	527,570	62,255	13.6	14.0	10.8	488,241	1.44	1,066	144,829	42.7
45	Tenn....	1,962	3,854	5,900	17,692	33,747	44,307	177,718	364,484	403,561	10.0	10.8	9.1	275,746	1.55	736	57,813	32.5
46	Ala.....	(***)	207	91	(***)	1,076	379	(***)	11,183	3,756	(***)	10.4	9.9	(***)	(***)	(***)	(***)	(***)
47	Miss....	(***)	36	17	(***)	264	212	(***)	3,511	5,623	(***)	13.3	26.5	(***)	(***)	(***)	(***)	(***)
	W.S.C.																	
48	Ark.....	(***)	431	138	(***)	4,960	1,317	(***)	64,673	15,519	(***)	13.0	11.8	(***)	(***)	(***)	(***)	(***)
49	La.....	(***)	9	5	(***)	249	22	(***)	2,915	280	(***)	11.7	12.7	(***)	(***)	(***)	(***)	(***)
50	Okla....	885	3,398	3,542	15,431	82,164	113,058	131,525	844,481	1,094,535	8.5	10.3	9.7	152,790	1.16	321	53,068	40.3
51	Tex.....	(***)	452	372	(***)	18,123	15,600	(***)	216,296	107,016	(***)	11.9	6.9	(***)	(***)	(***)	(***)	(***)
	Mt.																	
52	Mont....	181	492	1,529	5,983	14,438	46,225	52,009	173,589	489,815	8.7	12.0	10.6	50,242	0.97	58	21,330	41.0
53	Idaho...	(***)	234	269	(***)	4,436	3,114	(***)	59,049	42,656	(***)	13.3	13.7	(***)	(***)	(***)	(***)	(***)
54	Wyo.....	181	397	320	5,743	13,005	9,971	58,650	118,409	64,990	10.2	9.1	6.5	58,650	1.00	81	24,853	42.4
55	Colo....	690	1,735	1,206	22,613	73,850	38,184	194,866	585,786	289,797	8.6	7.9	7.6	196,009	1.01	270	89,425	45.9
56	N.Mex...	136	241	160	4,886	8,626	4,486	56,917	71,113	40,678	11.6	8.2	9.1	72,383	1.27	47	24,839	43.6
57	Ariz....	(***)	22	10	(***)	701	395	(***)	6,255	2,928	(***)	8.9	7.4	(***)	(***)	(***)	(***)	(***)
58	Utah....	209	456	120	3,926	12,360	1,626	43,445	117,157	16,229	11.1	9.5	10.0	66,674	1.53	38	8,205	18.9
59	Nev.....	(***)	35	30	(***)	646	203	(***)	9,079	3,045	(***)	14.1	15.0	(***)	(***)	(***)	(***)	(***)
	Pac.																	
60	Wash....	251	375	550	7,028	12,951	13,847	71,091	147,200	153,769	10.1	11.4	11.1	96,968	1.36	112	37,352	52.5
61	Oreg....	583	695	985	13,885	30,428	22,582	142,590	430,291	284,262	10.3	14.1	12.6	184,603	1.29	306	78,849	55.3
62	Calif...	(***)	226	176	(***)	12,188	8,649	(***)	131,491	80,953	(***)	10.8	9.4	(***)	(***)	(***)	(***)	(***)

***Not available; separate inquiry not on questionnaire for all States. See text.
[1]Total for States for which data are available.

Table 30.—RYE THRESHED—FARMS REPORTING BY ACRES HARVESTED AND BY QUANTITY SOLD, BY DIVISIONS AND STATES: 1949

[Total farms reporting and bushels sold in table 29]

	Region, division, and State	Farms reporting by acres harvested												Farms reporting by bushels sold									
		Under 5 acres	5 to 9 acres	10 to 14 acres	15 to 19 acres	20 to 24 acres	25 to 29 acres	30 to 34 acres	35 to 49 acres	50 to 74 acres	75 to 99 acres	100 to 199 acres	200 acres and over	None[1]	Under 100 bushels	100 to 249 bushels	250 to 499 bushels	500 to 999 bushels	1,000 to 1,499 bushels	1,500 to 1,999 bushels	2,000 to 2,999 bushels	3,000 to 4,999 bushels	5,000 bushels and over
1	U.S.[2]	20,551	17,794	11,813	6,174	5,683	2,808	3,256	4,357	3,601	1,234	1,394	275	37,655	14,991	13,696	7,239	3,832	929	299	186	89	24
2	The North[2]	13,520	13,765	9,626	5,244	4,936	2,483	2,884	3,944	3,283	1,112	1,269	238	26,813	11,621	12,171	6,678	3,597	870	277	176	80	21
3	The South[2]	6,665	3,653	1,835	760	539	241	255	236	150	42	25	4	9,523	3,056	1,255	399	133	27	3	4	4	1
4	The West[2]	366	376	352	170	208	84	117	177	168	80	100	33	1,319	314	270	162	102	32	19	6	5	2
	Geo. Div.																						
5	N.E.[2]	177	60	29	14	10	3	1	8	3	(***)	3	(***)	194	58	33	13	5	1	2	2	(***)	(***)
6	M.A.	2,332	1,491	562	224	156	70	58	66	40	11	6	1	3,299	808	592	201	89	20	3	2	3	.....
7	E.N.C.	7,463	7,271	4,397	1,926	1,386	568	524	540	311	75	72	9	13,466	5,466	3,978	1,142	384	77	15	11	1	2
8	W.N.C.	3,548	4,943	4,638	3,080	3,384	1,842	2,301	3,330	2,929	1,026	1,188	228	9,854	5,289	7,568	5,322	3,119	772	257	161	76	19
9	S.A.[2]	4,928	2,162	919	347	246	112	123	90	66	21	15	1	6,271	1,757	695	212	72	15	2	3	2	1
10	E.S.C.[2]	1,597	1,289	721	328	209	96	88	94	51	15	2	(***)	2,688	1,118	476	153	46	8	(***)	1	(***)	(***)
11	W.S.C.[2]	140	202	195	85	84	33	44	52	33	6	8	3	564	181	84	34	15	4	1	(***)	2	(***)
12	Mt.[2]	178	199	222	110	144	52	87	127	131	61	68	18	903	145	147	90	73	18	15	2	4	(***)
13	Pac.[2]	188	177	130	60	64	32	30	50	37	19	32	15	416	169	123	72	29	14	4	4	1	2
	N.E.																						
14	Maine	(***)	(***)	(***)	(***)	(***)	(***)	(***)	(***)	(***)	(***)	(***)	(***)	(***)	(***)	(***)	(***)	(***)	(***)	(***)	(***)	(***)	(***)
15	N.H.	(***)	(***)	(***)	(***)	(***)	(***)	(***)	(***)	(***)	(***)	(***)	(***)	(***)	(***)	(***)	(***)	(***)	(***)	(***)	(***)	(***)	(***)
16	Vt.	(***)	(***)	(***)	(***)	(***)	(***)	(***)	(***)	(***)	(***)	(***)	(***)	(***)	(***)	(***)	(***)	(***)	(***)	(***)	(***)	(***)	(***)
17	Mass.	90	32	13	6	8	2	1	2	1	.....	2	.....	100	31	16	5	2	.....	1	2	.....	.....
18	R.I.	(***)	(***)	(***)	(***)	(***)	(***)	(***)	(***)	(***)	(***)	(***)	(***)	(***)	(***)	(***)	(***)	(***)	(***)	(***)	(***)	(***)	(***)
19	Conn.	87	28	16	8	2	1	.....	6	2	.....	1	.....	94	27	17	8	3	1	1	.....	.....	.....
	M.A.																						
20	N.Y.	686	446	217	99	67	28	33	35	27	8	5	1	951	285	249	98	50	12	2	2	3	.....
21	N.J.	308	288	152	60	55	30	17	20	7	2	.....	.....	457	170	196	79	32	5	.....	.....	.....	.....
22	Pa.	1,338	757	193	65	34	12	8	11	6	1	1	.....	1,891	353	147	24	7	3	1	.....	.....	.....
	E.N.C.																						
23	Ohio	1,009	538	276	82	46	15	16	14	5	1	1	1	1,163	538	237	48	15	1	1	1	.....	.....
24	Ind.	1,350	1,607	982	448	339	104	96	87	40	6	7	.....	2,642	1,223	857	251	78	12	2	1	.....	.....
25	Ill.	908	977	685	298	250	115	108	134	110	36	44	4	1,672	814	636	326	166	40	8	6	1	.....
26	Mich.	2,178	2,194	1,167	395	228	80	59	57	25	7	5	1	3,694	1,505	968	180	39	8	2	.....	.....	.....
27	Wis.	2,018	1,955	1,287	703	523	254	245	248	131	25	15	3	4,295	1,386	1,280	337	86	16	2	3	.....	2
	W.N.C.																						
28	Minn.	1,033	1,921	1,748	1,058	889	460	455	579	370	107	119	24	1,664	1,679	2,800	1,675	710	147	45	30	12	1
29	Iowa	660	506	288	109	91	33	43	37	19	5	8	1	981	460	217	90	37	11	3	1	.....	.....
30	Mo.	743	796	534	198	160	67	70	63	45	17	15	4	1,685	583	289	96	39	13	3	4	.....	.....
31	N.Dak.	45	136	322	394	568	380	499	871	840	290	339	66	543	477	1,259	1,155	861	247	102	60	39	7
32	S.Dak.	197	430	646	657	924	556	739	1,140	926	343	315	62	1,152	762	1,764	1,661	1,150	287	79	53	19	8
33	Nebr.	373	668	801	535	613	290	429	578	663	250	371	68	2,734	920	1,040	565	283	57	21	11	5	3
34	Kans.	497	486	299	129	139	56	66	62	66	14	21	3	1,095	408	199	80	39	10	4	2	1	.....
	S.A.																						
35	Del.	203	279	223	98	79	33	39	24	16	5	7	1	421	245	232	77	23	5	1	1	1	1
36	Md.	548	427	196	72	36	18	20	22	9	3	2	.....	831	298	166	41	12	3	.....	1	1	.....
37	D.C.	.....	.....	.....	.....	.....	.....	.....	.....	.....	.....	.....	.....	.....	.....	.....	.....	.....	.....	.....	.....	.....	.....
38	Va.	1,309	624	247	88	66	29	22	27	19	7	.....	.....	1,726	461	173	55	19	4	.....	.....	.....	.....
39	W.Va.	154	76	19	6	2	2	.....	.....	.....	.....	.....	.....	213	33	11	1	1	.....	.....	.....	.....	.....
40	N.C.	2,199	561	132	48	29	14	21	9	6	2	1	.....	2,368	555	64	24	8	2	1	.....	.....	.....
41	S.C.	328	128	68	26	25	11	15	7	16	3	3	.....	473	98	38	10	9	1	.....	1	.....	.....
42	Ga.	187	67	34	9	9	5	6	1	.....	1	2	.....	239	67	11	4	.....	.....	.....	.....	.....	.....
43	Fla.	(***)	(***)	(***)	(***)	(***)	(***)	(***)	(***)	(***)	(***)	(***)	(***)	(***)	(***)	(***)	(***)	(***)	(***)	(***)	(***)	(***)	(***)
	E.S.C.																						
44	Ky.	866	716	407	196	126	61	50	63	38	5	.....	.....	1,462	582	315	126	35	7	.....	1	.....	.....
45	Tenn.	731	573	314	132	83	35	38	31	13	10	2	.....	1,226	536	161	27	11	1	.....	.....	.....	.....
46	Ala.	(***)	(***)	(***)	(***)	(***)	(***)	(***)	(***)	(***)	(***)	(***)	(***)	(***)	(***)	(***)	(***)	(***)	(***)	(***)	(***)	(***)	(***)
47	Miss.	(***)	(***)	(***)	(***)	(***)	(***)	(***)	(***)	(***)	(***)	(***)	(***)	(***)	(***)	(***)	(***)	(***)	(***)	(***)	(***)	(***)	(***)
	W.S.C.																						
48	Ark.	(***)	(***)	(***)	(***)	(***)	(***)	(***)	(***)	(***)	(***)	(***)	(***)	(***)	(***)	(***)	(***)	(***)	(***)	(***)	(***)	(***)	(***)
49	La.	(***)	(***)	(***)	(***)	(***)	(***)	(***)	(***)	(***)	(***)	(***)	(***)	(***)	(***)	(***)	(***)	(***)	(***)	(***)	(***)	(***)	(***)
50	Okla.	140	202	195	85	84	33	44	52	33	6	8	3	564	181	84	34	15	4	1	.....	2	.....
51	Tex.	(***)	(***)	(***)	(***)	(***)	(***)	(***)	(***)	(***)	(***)	(***)	(***)	(***)	(***)	(***)	(***)	(***)	(***)	(***)	(***)	(***)	(***)
	Mt.																						
52	Mont.	20	21	31	22	17	3	8	21	18	6	11	3	123	19	17	9	7	3	2	.....	1	.....
53	Idaho	(***)	(***)	(***)	(***)	(***)	(***)	(***)	(***)	(***)	(***)	(***)	(***)	(***)	(***)	(***)	(***)	(***)	(***)	(***)	(***)	(***)	(***)
54	Wyo.	21	26	22	11	21	9	12	16	25	10	6	2	100	19	21	26	12	1	2	.....	.....	.....
55	Colo.	62	96	109	50	68	32	51	71	71	33	40	7	420	78	87	44	41	10	6	2	2	.....
56	N.Mex.	24	16	28	9	14	5	7	5	8	7	9	4	89	11	11	6	12	2	4	.....	1	.....
57	Ariz.	(***)	(***)	(***)	(***)	(***)	(***)	(***)	(***)	(***)	(***)	(***)	(***)	(***)	(***)	(***)	(***)	(***)	(***)	(***)	(***)	(***)	(***)
58	Utah	51	40	32	18	24	3	9	14	9	5	2	2	171	18	11	5	1	2	1	.....	.....	.....
59	Nev.	(***)	(***)	(***)	(***)	(***)	(***)	(***)	(***)	(***)	(***)	(***)	(***)	(***)	(***)	(***)	(***)	(***)	(***)	(***)	(***)	(***)	(***)
	Pac.																						
60	Wash.	56	45	48	20	22	8	9	9	9	9	10	6	139	45	38	13	8	5	.....	1	.....	2
61	Oreg.	132	132	82	40	42	24	21	41	28	10	22	9	277	124	85	59	21	9	4	3	1	.....
62	Calif.	(***)	(***)	(***)	(***)	(***)	(***)	(***)	(***)	(***)	(***)	(***)	(***)	(***)	(***)	(***)	(***)	(***)	(***)	(***)	(***)	(***)	(***)

***Not available; separate inquiry not on questionnaire for all States. See text.

[1]Quantity harvested with no sales.

[2]Total for States for which data are available.

Table 31.—RYE THRESHED—FARMS REPORTING, 1919 TO 1939; ACREAGE, 1879

[Farms reporting and acreage for

	Region, division, and State	Farms reporting					Acreage									Production (bushels)
		1939	1934	1929	1924	1919	1939	1934	1929	1924	1919	1909	1899	1889	1879	1949
1	U.S.....	207,021	180,573	175,184	230,196	469,113	3,555,729	1,913,771	3,032,802	3,743,562	7,679,005	2,195,561	2,054,292	2,171,604	1,842,233	[1]16,563,013
2	The North	162,475	125,238	135,541	190,730	394,675	3,061,269	1,501,734	2,633,251	3,370,699	6,954,744	1,924,493	1,807,795	1,859,047	1,487,393	[1]14,473,309
3	The South	39,191	50,359	34,073	33,662	62,370	345,178	268,322	192,635	193,214	343,907	213,563	160,886	267,133	330,361	[1]1,470,136
4	The West	5,355	4,976	5,570	5,804	12,068	149,282	143,715	206,916	179,649	380,354	57,505	85,611	45,424	24,479	[1]619,568
	Geo. Divisions:															
5	New England....	310	380	450	981	4,348	1,541	959	1,130	2,291	10,282	13,221	18,655	32,770	64,428	[1]41,368
6	Middle Atlantic	14,936	26,127	27,160	33,919	69,492	94,462	160,087	177,241	205,807	432,824	472,132	556,431	650,160	749,413	687,732
7	E.N. Central...	54,579	66,269	49,485	78,599	193,235	537,672	677,501	545,657	832,922	2,229,022	968,558	676,303	703,943	439,544	3,475,908
8	W.N. Central...	92,650	32,462	58,446	77,231	127,600	2,427,594	663,187	1,909,223	2,329,679	4,282,616	470,582	556,406	472,174	234,008	10,268,301
9	South Atlantic.	28,347	43,108	29,352	28,338	46,325	164,542	207,993	149,325	133,812	198,139	157,546	114,319	184,640	195,064	[1]822,092
10	E.S. Central...	6,787	6,261	4,146	3,677	9,871	50,639	41,848	32,778	27,312	57,491	50,091	35,985	74,585	128,480	[1]516,519
11	W.S. Central...	4,057	990	575	1,647	6,174	129,997	18,481	10,532	32,090	88,277	5,926	10,582	7,908	6,817	[1]131,525
12	Mountain.....	3,644	2,611	4,264	4,910	8,234	104,204	80,713	168,641	164,124	277,805	32,115	9,519	9,403	2,839	[1]405,887
13	Pacific.....	1,711	2,365	1,306	894	3,834	45,078	63,002	38,275	15,525	102,549	25,390	76,092	36,021	21,640	[1]213,681
	New England:															
14	Maine.....	32	11	31	48	133	304	69	96	134	272	292	611	791	2,161	(***)
15	N.H.....	10	17	15	34	210	20	35	33	101	627	260	350	1,056	3,218	(***)
16	Vt.....	9	17	25	108	206	35	46	142	221	527	1,115	2,264	3,379	6,319	(***)
17	Mass.....	113	95	117	198	1,192	506	215	300	599	3,062	3,476	4,557	10,665	21,666	22,796
18	R.I.....	28	16	22	31	120	252	43	72	184	349	477	591	779	1,270	(***)
19	Conn.....	118	224	240	562	2,487	424	551	487	1,052	5,445	7,601	10,282	16,100	29,794	18,572
	Middle Atlantic:															
20	N.Y.....	2,877	3,730	2,907	5,705	17,491	19,539	24,448	19,273	35,851	115,661	130,540	177,416	236,874	244,923	295,038
21	N.J.....	1,292	1,793	2,131	3,708	6,742	16,423	23,951	31,147	46,565	74,174	69,032	68,967	77,245	106,025	169,160
22	Pa.....	10,767	20,604	22,122	24,506	45,259	58,500	111,688	126,821	123,391	242,989	272,560	310,048	336,041	398,465	223,534
	East North Central:															
23	Ohio.....	6,470	11,041	5,894	6,767	15,860	39,884	87,538	50,465	55,111	116,464	67,912	17,583	59,643	29,499	219,750
24	Ind.....	9,962	11,508	8,111	11,038	27,430	112,196	138,430	98,663	133,165	350,908	83,440	43,562	62,890	25,400	700,352
25	Ill.....	6,089	5,554	4,010	5,276	19,569	79,926	84,543	62,051	80,853	319,636	58,973	78,869	165,598	192,138	752,914
26	Mich.....	12,232	18,387	16,386	26,139	77,821	94,130	156,918	146,679	231,202	912,951	419,020	174,096	140,754	22,815	708,296
27	Wis.....	19,826	19,779	15,084	29,379	52,555	211,536	210,072	187,799	332,591	529,063	339,213	362,193	275,058	169,692	1,094,596
	West North Central:															
28	Minn.....	27,313	17,091	22,845	35,221	40,500	489,616	310,050	411,594	608,158	649,609	266,567	118,869	62,869	13,614	2,442,495
29	Iowa.....	5,836	3,628	3,474	3,397	7,720	62,862	45,169	45,097	39,430	89,458	42,042	89,172	93,707	102,607	249,958
30	Mo.....	2,486	1,827	1,148	1,466	9,582	29,850	24,323	15,257	13,506	107,422	20,001	21,233	24,283	46,484	355,870
31	N.Dak.[2].....	17,570	3,118	16,547	22,441	35,041	778,734	120,634	949,050	1,243,889	2,422,563	48,188	27,995	1,568	.....	2,425,408
32	S.Dak.[2].....	19,303	951	5,759	7,149	10,677	623,510	21,166	229,753	235,620	463,132	13,778	39,253	9,229	2,385	3,072,516
33	Nebr.....	15,932	4,298	7,670	5,611	12,951	380,092	121,531	244,043	158,538	359,926	62,827	178,920	81,372	34,297	1,463,051
34	Kans.....	4,210	1,549	1,003	1,946	11,129	62,930	20,314	14,429	30,538	190,506	17,179	80,964	199,146	34,621	259,003
	South Atlantic:															
35	Del.....	1,028	958	603	456	951	11,018	9,094	5,083	2,972	6,198	1,017	1,103	775	773	189,007
36	Md.....	2,116	3,435	2,463	2,471	4,178	16,045	22,649	18,409	14,610	21,196	28,093	21,621	34,302	32,405	163,119
37	D.C.....	.....	.....	.....	1	3	.....	.....	.....	20	10	13	22	111	301	.....
38	Va.[3].....	7,000	10,714	7,550	5,990	11,655	45,373	56,911	42,223	33,304	57,018	47,890	31,534	52,063	48,746	234,711
39	W.Va.[3].....	1,016	1,969	1,831	1,791	3,900	5,926	11,143	11,146	10,224	19,760	15,679	13,758	14,962	17,279	16,709
40	N.C.....	11,093	19,931	13,674	13,811	19,637	45,438	75,881	53,519	51,879	67,871	48,685	28,074	56,496	61,953	148,816
41	S.C.....	2,530	2,059	1,216	1,474	2,134	17,166	11,477	7,072	6,438	6,877	2,958	4,256	4,129	7,152	51,624
42	Ga.....	3,521	4,003	1,996	2,320	3,772	22,569	20,557	11,612	14,131	18,041	12,352	13,185	20,949	25,854	18,106
43	Fla.....	43	39	19	24	95	1,007	281	261	234	1,168	859	766	853	601	(***)
	East South Central:															
44	Ky.....	779	1,657	1,561	1,648	4,090	5,741	16,613	17,604	15,164	27,678	26,813	17,618	45,546	89,417	338,801
45	Tenn.....	5,900	4,444	2,513	1,911	5,240	44,307	24,551	14,862	11,744	28,326	22,798	16,556	26,443	32,493	177,718
46	Ala.....	91	150	64	114	454	379	570	272	396	1,171	437	1,708	2,190	5,764	(***)
47	Miss.....	17	10	8	4	87	212	114	40	8	316	43	103	406	806	(***)
	West South Central:															
48	Ark.....	138	51	46	128	614	1,317	322	216	653	2,082	1,080	2,883	2,470	3,290	(***)
49	La.....	5	5	7	.....	25	22	22	154	.....	118	19	55	73	201	(***)
50	Okla.[4].....	3,542	822	371	1,269	4,060	113,058	16,575	7,573	26,154	71,680	4,291	3,660	110	.....	131,525
51	Tex.....	372	112	151	250	1,475	15,600	1,562	2,589	5,283	14,397	536	3,984	5,255	3,326	(***)
	Mountain:															
52	Mont.....	1,529	844	1,421	1,375	1,863	46,225	24,305	67,025	36,725	75,979	6,034	2,003	14	15	52,009
53	Idaho.....	269	329	220	140	544	3,114	5,541	3,683	2,596	11,937	3,295	1,304	1,092	354	(***)
54	Wyo.....	320	304	699	909	1,069	9,971	15,767	29,695	44,452	41,879	1,516	1,006	141	6	58,650
55	Colo.....	1,206	944	1,668	2,176	3,945	38,184	32,528	64,051	75,360	133,131	15,715	2,148	4,615	1,294	194,866
56	N.Mex.....	160	72	48	61	240	4,486	852	611	754	3,751	257	48	69	17	56,917
57	Ariz.....	10	16	14	12	31	395	167	179	172	177	21	15	29	.....	(***)
58	Utah.....	120	79	160	224	504	1,626	1,187	2,996	3,869	10,378	5,234	2,866	3,389	1,153	43,445
59	Nev.....	30	23	34	13	38	203	366	401	196	573	43	129	54	.....	(***)
	Pacific:															
60	Wash.....	550	770	378	255	1,083	13,847	24,577	11,742	5,557	41,677	5,450	3,077	1,763	518	71,091
61	Oreg.....	985	1,366	766	557	2,288	22,582	28,678	20,436	8,475	42,476	12,913	10,090	6,845	841	142,590
62	Calif.....	176	229	162	82	463	8,649	9,747	6,097	1,493	18,396	7,027	62,925	27,413	20,281	(***)

***Not available; separate inquiry not on questionnaire for all States. See text. [1]Total for States for which data are available. [2]North Dakota and South Dakota admitted as States in 1889. Figures for 1879 obtained by consolidating data for the counties which then occupied the areas now known as North Dakota and South Dakota, respectively. The 1859 figures are for Dakota Territory. [3]In 1859, 1849, and 1839, Virginia included the area now known as West Virginia. [4]Figures for 1899 include Indian Territory; those for 1889 are for Oklahoma Territory alone, no data being available for Indian Territory.

TO 1939; AND PRODUCTION, 1839 TO 1949: BY DIVISIONS AND STATES

1949 and 1944 in table 29]

Production (bushels)—Continued

1944	1939	1934	1929	1924	1919	1909	1899	1889	1879	1869	1859	1849	1839	
21,348,502	35,843,953	16,233,692	34,302,824	55,673,814	75,992,223	29,520,457	25,568,625	28,421,398	19,831,595	16,918,795	21,101,380	14,188,813	18,645,567	1
15,572,837	30,921,716	12,736,294	30,796,711	52,374,001	70,701,912	27,039,917	23,523,998	26,036,990	17,536,296	13,798,824	17,232,899	12,619,016	14,384,681	2
3,926,246	3,453,115	2,347,652	1,778,116	1,695,016	2,837,591	1,772,320	1,242,539	1,955,486	2,059,030	3,075,557	3,811,341	1,569,481	4,260,886	3
1,849,419	1,469,122	1,149,746	1,727,996	1,604,797	2,452,720	708,220	802,088	428,922	236,269	44,414	57,140	316	.....	4
38,310	24,642	14,188	19,581	40,735	154,265	230,458	317,964	403,525	730,215	703,379	1,425,851	1,570,589	1,985,041	5
1,044,048	1,454,261	2,124,895	2,461,455	3,044,485	5,772,471	6,458,475	7,207,830	7,681,836	7,267,375	6,622,541	11,701,190	10,208,920	11,259,016	6
3,593,055	6,449,780	6,383,485	6,196,009	11,470,011	28,811,726	13,443,196	9,199,566	10,865,029	6,407,542	5,230,738	3,501,135	775,198	1,068,224	7
10,897,424	22,993,033	4,213,726	22,119,666	37,818,770	35,963,450	6,907,788	6,798,638	7,086,600	3,131,164	1,242,166	604,723	64,309	72,400	8
1,891,133	1,760,570	1,864,654	1,402,937	1,155,646	1,479,413	1,322,474	862,549	1,268,879	1,152,226	1,652,310	2,160,144	1,026,774	2,564,710	9
906,748	475,195	365,381	268,279	251,857	422,283	400,709	275,363	607,630	858,005	1,366,097	1,425,180	531,077	1,688,145	10
1,128,365	1,217,350	117,617	106,900	287,513	935,895	49,137	104,627	78,977	48,799	57,150	226,017	11,630	8,031	11
1,140,437	950,138	501,989	1,307,401	1,435,841	1,724,784	439,767	123,458	102,657	34,159	9,796	2,152	210	.....	12
708,982	518,984	647,757	420,596	168,956	727,936	268,453	678,630	326,265	202,110	34,618	54,988	106	.....	13
2,473	3,582	1,092	1,599	2,967	4,673	4,815	9,290	6,664	26,398	34,115	123,287	102,916	137,941	14
2,594	418	441	589	1,404	6,760	4,534	5,320	11,962	34,638	47,420	128,247	183,117	308,148	15
3,034	1,211	701	2,765	5,625	6,942	16,689	31,950	43,256	71,733	73,346	139,271	176,233	230,993	16
12,861	7,782	3,232	5,364	9,947	46,261	59,183	60,294	117,091	213,716	239,227	388,085	481,021	536,014	17
962	4,476	840	1,222	3,869	5,650	7,545	7,710	9,617	12,997	20,214	28,259	26,409	34,521	18
16,386	7,173	7,882	8,042	16,923	83,979	137,692	203,400	214,935	370,733	289,057	618,702	600,893	737,424	19
177,543	333,929	332,084	288,938	539,919	1,520,552	2,010,601	2,431,670	3,065,623	2,634,690	2,478,125	4,786,905	4,148,182	2,979,323	20
243,660	260,540	440,673	518,520	771,181	1,043,916	951,271	831,410	874,049	949,064	566,775	1,439,497	1,255,578	1,665,820	21
622,845	859,792	1,352,138	1,653,997	1,733,385	3,208,003	3,496,603	3,944,750	3,742,164	3,683,621	3,577,641	5,474,788	4,805,160	6,613,873	22
448,497	632,214	1,177,319	635,302	750,449	1,666,449	921,919	257,120	1,007,156	389,221	846,890	683,686	425,918	814,205	23
943,009	1,387,631	1,520,129	1,103,213	1,640,884	4,432,091	1,121,589	564,300	877,532	303,105	457,468	463,495	78,792	129,621	24
666,817	1,034,622	756,505	689,026	1,171,045	3,872,621	787,519	1,104,670	2,628,046	3,121,785	2,456,578	951,281	83,364	88,197	25
738,326	1,220,342	1,382,911	1,623,761	3,354,943	12,168,182	5,814,394	2,130,870	2,101,713	294,918	144,508	514,129	105,871	34,236	26
796,406	2,174,971	1,546,621	2,144,707	4,552,690	6,672,383	4,797,775	5,142,606	4,250,582	2,298,513	1,325,294	888,544	81,253	1,965	27
864,754	6,134,752	2,137,133	6,642,976	12,241,327	8,362,940	4,426,028	1,866,150	1,252,663	215,245	78,088	121,411	125	.....	28
111,580	943,125	357,774	715,235	658,989	1,110,739	570,996	1,179,970	1,445,283	1,518,605	505,807	183,022	19,916	3,792	29
555,944	385,724	219,563	108,727	138,557	917,693	205,813	220,338	308,807	535,426	559,532	293,262	44,268	68,608	30
1,244,082	6,111,358	699,883	9,053,338	19,584,127	16,294,377	689,233	368,240	12,195	.....					31
3,783,935	5,233,741	74,078	2,704,646	3,294,722	4,111,543	194,672	454,860	65,183	24,359	.....	700	.....	.....	32
3,294,314	3,526,231	529,726	2,746,587	1,563,250	3,259,390	660,631	1,901,820	1,085,083	424,348	13,532	2,495	.....	.....	33
1,042,815	658,102	195,569	148,157	337,798	1,906,768	160,415	807,260	2,917,386	413,181	85,207	3,833	.....	.....	34
244,359	144,676	112,599	72,206	31,108	58,235	11,423	12,380	6,625	5,953	10,222	27,209	8,066	33,546	35
364,916	235,746	299,454	232,727	183,575	230,596	357,562	279,550	352,596	288,067	307,089	518,901	226,014	723,577	36
.....	.....	.....	.....	140	202	190	290	1,099	3,704	3,724	6,919	5,509	5,081	37
600,519	567,222	581,770	440,334	324,809	456,689	438,345	246,834	397,394	324,431	582,264				38
67,999	66,622	116,779	105,842	99,376	186,709	148,676	111,031	117,113	113,181	277,746	944,330	458,930	1,482,799	39
368,161	410,930	546,458	422,296	390,817	390,123	280,431	133,730	276,339	285,160	352,006	436,856	229,563	213,971	40
141,647	160,440	88,634	63,011	49,939	50,342	20,631	19,372	17,303	27,049	36,165	89,091	43,790	44,738	41
86,656	169,859	117,328	64,481	74,199	100,209	59,937	54,492	87,021	101,716	82,549	115,532	53,750	60,693	42
16,876	5,075	1,632	2,040	1,683	6,308	5,279	4,870	13,389	2,965	545	21,306	1,152	305	43
527,570	62,255	190,317	167,910	161,453	240,555	255,532	155,365	423,847	668,050	1,108,933	1,055,260	415,073	1,321,373	44
364,484	403,561	169,733	97,175	87,329	171,124	140,925	107,912	165,621	156,419	223,335	257,989	89,137	304,320	45
11,183	3,756	3,678	2,746	3,012	8,079	3,736	11,123	14,618	28,402	18,977	72,457	17,261	51,008	46
3,511	5,623	1,653	448	63	2,525	516	963	3,544	5,134	14,852	39,474	9,606	11,444	47
64,673	15,519	2,564	1,979	6,850	13,900	7,354	19,125	15,181	22,387	27,645	78,092	8,047	6,219	48
2,915	280	158	1,113	.....	1,486	193	372	374	1,013	984	36,065	475	1,812	49
844,481	1,094,535	104,391	67,553	222,913	705,124	37,240	42,360	1,052	.....	.....	.....	.....	.....	50
216,296	107,016	10,504	36,255	57,750	215,385	4,350	42,770	62,370	25,399	28,521	111,860	3,108	.....	51
173,589	489,815	176,335	457,994	471,971	227,948	111,214	33,120	188	430	1,141	.....	.....	.....	52
59,049	42,656	55,144	39,147	18,931	81,854	40,241	16,580	10,809	4,341	1,756	.....	.....	.....	53
118,409	64,990	72,464	273,650	322,303	192,532	20,479	15,580	2,055	78	.....	.....	.....	.....	54
585,786	289,797	180,764	497,575	585,124	1,088,564	198,025	26,180	54,158	19,465	5,235	.....	.....	.....	55
71,113	40,678	5,523	5,619	7,271	53,797	2,913	1,064	810	240	42	1,300	.....	.....	56
6,255	2,928	1,123	3,028	2,028	3,471	261	190	207	.....	.....	.....	.....	.....	57
117,157	16,229	7,343	25,141	25,613	72,507	65,754	28,630	33,928	9,605	1,312	754	210	.....	58
9,079	3,045	3,293	5,247	2,600	4,111	880	2,114	502	.....	310	98	.....	.....	59
147,200	153,769	172,479	78,276	45,711	229,653	50,746	44,945	19,188	7,124	4,453	144	.....	.....	60
430,291	284,262	355,748	274,789	104,566	312,463	147,024	109,234	63,206	13,305	3,890	2,704	106	.....	61
131,491	80,953	119,530	67,531	18,679	185,520	70,683	524,451	243,871	181,681	26,275	52,140	.....	.....	62

Table 32.—BUCKWHEAT THRESHED—FARMS REPORTING, 1899 TO 1949; ACREAGE, 1879 TO 1949; PRODUCTION, 1849 TO 1949; AND VALUE OF CROP AND QUANTITY SOLD, 1949; BY STATES

State	Farms reporting							Acreage									Production (bushels)	
	1949	1939	1929	1924	1919	1909	1899	1949	1939	1929	1924	1919	1909	1899	1889	1879	1949	1939
U. S.....	(***)	56,897	99,657	131,411	171,166	197,789	209,450	(***)	360,753	621,854	716,588	742,627	878,048	807,060	837,164	848,389	(***)	5,589,064
Specified States	32,672	54,464	93,466	124,784	159,756	183,922	192,547	235,931	344,784	554,937	669,138	684,130	818,078	749,329	749,128	739,660	4,317,916	5,374,394
Indiana.....	385	471	1,054	1,719	899	1,289	2,892	3,315	6,398	13,240	15,864	6,048	6,995	8,684	9,548	8,846	55,105	87,990
Maine.....	695	1,383	2,747	3,361	4,788	5,981	7,686	3,724	6,815	11,344	12,447	14,364	15,552	25,292	22,395	20,135	78,685	81,287
Maryland.....	558	1,012	1,333	1,617	2,168	2,411	2,177	2,447	4,166	6,448	6,948	8,736	10,388	8,047	7,569	10,294	51,235	79,142
Michigan.....	2,557	3,324	5,934	9,180	10,209	17,933	20,642	19,206	21,384	33,689	50,478	41,426	75,909	55,669	70,046	33,948	250,938	320,057
Minnesota....	1,830	1,505	4,744	4,526	3,172	1,516	1,486	24,064	14,555	57,348	55,421	26,022	10,309	6,700	22,090	3,677	283,303	212,946
New Hampshire	13	29	67	106	424	740	1,119	35	41	93	128	631	1,052	1,835	3,117	4,535	532	970
New York.....	8,491	16,679	26,053	39,334	53,061	62,601	64,745	73,578	133,305	171,044	217,819	217,946	286,276	289,862	280,029	291,228	1,542,535	1,956,059
Ohio.....	1,723	1,813	5,225	5,418	6,523	6,430	4,670	12,028	11,977	32,340	34,287	30,413	26,073	13,071	14,052	22,130	229,856	187,781
Pennsylvania	11,203	20,215	33,326	43,358	55,710	60,651	59,331	67,600	111,657	171,586	206,964	249,654	292,728	249,840	210,488	246,199	1,340,183	1,892,433
Rhode Island	2	3	4	3	29	28	27	9	5	8	10	29	35	45	41	105	180	100
Vermont.....	57	245	397	1,000	2,047	3,573	4,784	295	967	1,281	2,310	4,330	7,659	9,910	13,429	17,649	5,290	19,536
Virginia[1]....	518	1,795	3,165	3,917	4,607	5,954	5,742	1,794	7,147	13,797	16,689	19,354	25,481	19,251	5,170	16,463	29,697	117,149
West Virginia[1]	1,700	4,088	5,905	6,954	8,869	9,028	6,997	6,109	14,538	23,381	27,384	31,095	33,323	21,410	13,696	30,334	123,088	235,192
Wisconsin....	2,940	1,902	3,512	4,291	7,250	5,787	10,249	21,727	11,829	19,338	22,389	34,082	26,298	39,713	77,458	34,117	327,289	183,759
All other States	(***)	2,433	6,191	6,627	11,410	13,867	16,903	(***)	15,969	66,917	47,450	58,497	59,970	57,731	88,036	108,729	(***)	214,670

State	Production (bushels)—Continued										Value of crop, 1949 (dollars)		Quantity sold, 1949		
	1929	1924	1919	1909	1899	1889	1879	1869	1859	1849	Average per acre, 1949	Total	Average per bushel	Farms reporting	Bushels	Percent of crop sold
U. S.....	8,359,011	12,003,699	12,690,384	14,849,332	11,233,515	12,110,349	11,817,327	9,821,721	17,571,818	8,956,912	(***)	(***)	(***)	(***)	(***)	(***)
Specified States	7,675,648	11,444,275	12,037,001	13,999,451	10,519,255	11,237,543	10,571,019	8,783,932	15,311,856	7,418,178	18.3	4,065,450	0.94	9,750	1,652,242	38.3
Indiana.....	175,898	209,873	73,260	84,991	102,340	99,959	89,707	80,231	396,989	149,740	16.6	48,945	0.89	94	16,508	30.0
Maine.....	229,714	295,848	315,327	316,782	468,320	466,411	382,701	466,635	239,519	104,523	21.1	102,291	1.30	115	13,983	17.8
Maryland.....	118,817	118,625	168,639	152,216	115,950	96,747	136,667	77,867	212,338	103,671	20.9	59,945	1.17	69	7,503	14.6
Michigan.....	317,356	673,529	524,004	958,119	605,830	811,977	413,062	436,755	529,916	472,917	13.1	213,487	0.85	972	118,114	47.1
Minnesota....	516,121	619,658	321,688	144,861	82,687	281,705	41,756	52,438	28,052	515	11.8	196,684	0.69	806	139,778	49.3
New Hampshire	2,175	2,914	10,940	26,312	43,360	75,048	94,090	100,034	89,996	65,265	15.2	692	1.30	.....	.....	.....
New York.....	2,452,508	4,294,815	3,901,481	5,691,745	3,815,350	4,675,735	4,461,200	3,904,030	5,126,307	3,183,955	21.0	1,417,002	0.92	3,076	716,511	46.5
Ohio.....	484,221	520,468	640,662	483,410	164,305	162,833	280,229	180,341	2,370,650	638,060	19.1	209,611	0.91	583	86,354	37.6
Pennsylvania	2,537,287	3,741,917	4,755,739	4,797,350	3,922,980	3,069,717	3,593,326	2,532,173	5,572,024	2,193,692	19.8	1,274,566	0.95	2,883	402,565	30.0
Rhode Island	104	170	402	550	650	349	1,254	1,444	3,573	1,245	20.0	227	1.26	.....	.....	.....
Vermont.....	24,178	49,887	81,346	174,394	196,010	271,216	356,618	415,096	225,415	209,819	17.9	6,878	1.30	8	1,197	22.6
Virginia[1]....	183,566	223,066	232,507	332,222	244,321	41,199	136,004	45,075	478,090	214,898	16.6	44,729	1.51	64	4,374	14.7
West Virginia[1]	409,757	412,497	537,883	533,670	267,257	120,469	285,298	82,916	.....	.....	20.1	181,585	1.48	202	17,943	14.6
Wisconsin....	223,946	281,008	473,123	302,829	489,895	1,064,178	299,107	408,897	38,987	79,878	15.1	308,813	0.94	878	127,412	38.9
All other States	683,363	559,424	653,383	849,881	714,260	872,806	1,246,308	1,037,789	2,259,962	1,538,734	(***)	(***)	(***)	(***)	(***)	(***)

***Not available; separate inquiry not on questionnaire for all States. See text.
[1]In 1859 and 1849 Virginia included the area now known as West Virginia.

Table 33.—BUCKWHEAT THRESHED—FARMS REPORTING BY ACRES HARVESTED AND BY QUANTITY SOLD, BY STATES: 1949

State	Farms reporting by acres harvested										Farms reporting by bushels sold										
	Total	Under 5 acres	5 to 9 acres	10 to 14 acres	15 to 19 acres	20 to 24 acres	25 to 29 acres	30 to 49 acres	50 to 99 acres	100 acres and over	Total	None[1]	Under 100 bushels	100 to 249 bushels	250 to 499 bushels	500 to 999 bushels	1,000 to 1,499 bushels	1,500 to 1,999 bushels	2,000 to 2,999 bushels	3,000 to 4,999 bushels	5,000 bushels and over
Specified States.....	32,672	14,809	10,167	4,150	1,469	951	345	593	166	22	32,672	22,922	3,933	3,965	1,323	423	76	16	9	5	.....
Indiana.....	385	138	125	61	22	21	5	10	3	.....	385	291	34	40	15	4	1	.....	.....	.....	.....
Maine.....	695	381	201	76	27	7	.....	2	1	.....	695	580	57	47	8	3	.....	.....	.....	.....	.....
Maryland.....	558	382	131	24	10	4	3	4	.....	.....	558	489	35	27	7	.....	.....	.....	.....	.....	.....
Michigan.....	2,557	957	908	393	153	68	28	39	9	2	2,557	1,585	562	304	81	22	2	.....	.....	1	.....
Minnesota.....	1,830	396	524	376	160	148	48	120	50	8	1,830	1,024	329	314	115	40	7	.....	1	.....	.....
New Hampshire.....	13	11	2	.....	.....	.....	.....	.....	.....	.....	13	13	.....	.....	.....	.....	.....	.....	.....	.....	.....
New York.....	8,491	3,172	2,693	1,313	510	345	153	223	72	10	8,491	5,415	831	1,331	607	233	53	12	6	3	.....
Ohio.....	1,723	748	578	232	83	51	6	19	6	.....	1,723	1,140	242	252	69	18	1	.....	1	.....	.....
Pennsylvania.....	11,203	5,661	3,605	1,192	337	210	66	118	13	1	11,203	8,320	1,240	1,259	299	71	9	4	1	.....	.....
Rhode Island.....	2	1	1	.....	.....	.....	.....	.....	.....	.....	2	2	.....	.....	.....	.....	.....	.....	.....	.....	.....
Vermont.....	57	34	16	4	1	.....	1	1	.....	.....	57	49	2	4	2	.....	.....	.....	.....	.....	.....
Virginia.....	518	409	84	16	7	1	.....	1	.....	.....	518	454	50	11	3	.....	.....	.....	.....	.....	.....
West Virginia.....	1,700	1,303	303	67	18	6	2	1	.....	.....	1,700	1,498	135	52	14	1	.....	.....	.....	.....	.....
Wisconsin.....	2,940	1,216	996	396	141	90	33	55	12	1	2,940	2,062	416	324	103	31	3	.....	.....	1	.....

[1]Quantity harvested with no sales.

Table 34.—EMMER AND SPELT THRESHED—FARMS REPORTING, ACREAGE, AND PRODUCTION, 1909 TO 1949; AND VALUE OF CROP AND QUANTITY SOLD, 1949; BY STATES

State	Farms reporting				Acreage					Production (bushels)					Value of crop, 1949 (dollars)		Quantity sold, 1949	
	1949	1939	1929	1919	1949	1939	1929	1919	1909	1949	1939	1929	1919	1909	Total	Average per bushel	Farms reporting	Bushels
U. S....	(***)	11,216	18,345	11,922	(***)	140,645	344,324	166,829	573,622	(***)	2,762,999	6,233,657	2,607,868	12,702,710	(***)	(***)	(***)	(***)
Specified States.....	4,550	8,774	14,470	9,388	62,868	119,725	282,842	140,919	398,388	1,010,323	2,291,029	5,126,498	2,194,244	9,575,156	819,606	0.81	697	163,463
Michigan...	793	1,771	605	649	6,438	14,935	3,870	2,674	6,742	191,231	361,483	90,017	51,353	154,103	166,663	0.87	193	38,480
Minnesota..	580	2,641	1,729	1,227	7,818	26,427	20,837	8,895	30,891	154,530	570,109	483,726	178,008	757,339	127,456	0.82	156	45,423
North Dakota	2,170	3,056	5,056	2,703	31,837	58,761	107,532	49,662	101,144	449,643	931,807	1,559,265	513,865	2,564,732	364,763	0.81	202	48,405
South Dakota	1,007	1,306	7,080	4,809	16,775	19,602	150,603	79,688	259,611	214,919	427,630	2,993,490	1,451,018	6,098,982	160,724	0.75	146	31,155
All other States.....	(***)	2,442	3,875	2,534	(***)	20,920	61,482	25,910	175,234	(***)	471,970	1,107,159	413,624	3,127,554	(***)	(***)	(***)	(***)

***Not available; separate inquiry not on questionnaire for all States. See text.

237460 O - 53 - 40

Table 35.—FLAXSEED THRESHED[1]—FARMS REPORTING, ACREAGE, AND PRODUCTION, 1949, 1944, AND 1939; AND VALUE OF CROP AND QUANTITY SOLD, 1949; BY STATES

State	Farms reporting			Acreage			Production (bushels)						Value of crop, 1949 (dollars)		Quantity sold, 1949		
										Average per acre							
	1949	1944	1939	1949	1944	1939	1949	1944	1939	1949	1944	1939	Total	Average per bushel	Farms reporting	Bushels	Percent of crop sold
U. S.....	(***)	83,672	83,188	(***)	2,477,070	2,081,497	(***)	20,765,238	18,829,453	(***)	8.4	9.0	(***)	(***)	(***)	(***)	(***)
Specified States..	112,546	83,368	81,951	4,812,695	2,471,592	2,048,379	40,189,048	20,725,194	18,526,527	8.4	8.4	9.0	144,703,414	3.60	106,663	36,476,964	90.8
Arizona.....	311	218	107	30,141	16,366	4,917	811,448	484,233	113,702	26.9	29.6	23.1	3,130,190	3.86	309	806,640	99.4
California.....	916	694	440	155,290	137,737	79,754	3,610,615	2,889,281	1,481,077	23.3	21.0	18.6	14,215,398	3.94	908	3,592,169	99.5
Iowa.....	4,119	4,926	5,972	109,810	90,794	100,806	1,505,329	538,811	1,029,586	13.7	5.9	10.2	5,384,169	3.58	3,971	1,430,398	95.0
Kansas.....	1,492	3,967	4,100	30,448	84,503	95,369	192,270	316,246	736,529	6.3	3.7	7.7	615,264	3.20	1,374	172,716	89.8
Michigan.....	520	435	643	9,324	5,735	7,414	69,194	46,909	68,948	7.4	8.2	9.3	238,718	3.45	477	61,021	88.2
Minnesota.....	50,802	35,245	52,433	1,638,870	817,218	1,211,375	14,943,194	5,883,701	11,692,840	9.1	7.2	9.7	54,178,890	3.63	48,823	13,571,467	90.8
Montana.....	1,144	3,416	1,698	59,135	183,156	71,159	271,192	1,400,075	311,213	4.6	7.6	4.4	891,307	3.29	939	243,002	89.6
North Dakota...	33,105	21,870	8,712	1,775,884	763,111	312,052	12,219,958	6,222,204	1,602,847	6.9	8.2	5.1	42,937,871	3.51	31,134	10,699,519	87.6
Oklahoma.....	84	1,138	126	2,428	38,804	3,661	12,732	176,135	31,891	5.2	4.5	8.7	39,809	3.13	66	10,503	82.5
South Dakota...	14,684	10,108	6,088	676,232	291,098	146,863	4,334,117	2,397,809	1,304,809	6.4	8.2	8.9	15,386,666	3.55	13,675	3,781,933	87.3
Texas.....	3,860	558	331	309,136	38,422	7,366	1,997,232	315,379	76,146	6.5	8.2	10.3	6,884,434	3.45	3,730	1,910,681	95.7
Wisconsin.....	1,509	793	1,301	15,997	4,648	7,643	221,767	54,411	76,939	13.9	11.7	10.1	800,698	3.61	1,257	196,915	88.8
All other States [2]	(***)	304	1,237	(***)	5,478	33,118	(***)	40,044	302,926	(***)	7.3	9.1	(***)	(***)	(***)	(***)	(***)

***Not available; separate inquiry not on questionnaire for all States. See text.
[1]See text discussion for "flax" and "mixed grains."
[2]Figures for 1944 and 1939 include reports for only those States where a separate inquiry was on questionnaire.

Table 36.—FLAXSEED THRESHED—FARMS REPORTING BY ACRES HARVESTED AND BY QUANTITY SOLD; BY STATES: 1949

State	Farms reporting by acres harvested												Farms reporting by bushels sold								
	Under 5 acres	5 to 9 acres	10 to 14 acres	15 to 19 acres	20 to 24 acres	25 to 29 acres	30 to 34 acres	35 to 49 acres	50 to 74 acres	75 to 99 acres	100 to 199 acres	200 acres and over	None[1]	Under 100 bushels	100 to 249 bushels	250 to 499 bushels	500 to 999 bushels	1,000 to 1,499 bushels	1,500 to 1,999 bushels	2,000 to 2,999 bushels	3,000 to 4,999 bushels	5,000 bushels and over
Specified States.....	3,850	10,018	14,121	10,541	12,681	7,240	8,733	15,065	14,214	6,162	7,644	2,277	5,883	25,789	36,435	26,010	13,134	2,917	987	735	376	280
Arizona.....	5	9	13	22	13	9	17	40	47	38	66	32	2	8	18	28	59	42	28	49	49	28
California.....	3	26	28	38	35	18	57	99	128	88	189	207	8	19	48	91	156	107	68	119	126	174
Iowa.....	90	370	751	578	671	325	353	523	304	89	58	7	148	365	1,379	1,390	674	110	33	14	3	3
Kansas.....	70	273	341	224	208	82	84	119	59	19	10	3	118	736	487	125	23	2	1	.....	.....	.....
Michigan.....	49	104	134	69	57	19	21	37	18	11	1	.....	43	242	187	38	9	1	.....	.....	.....	.....
Minnesota.....	2,317	6,045	7,850	5,542	6,070	3,444	3,911	6,255	5,160	1,961	1,860	387	1,979	11,478	17,972	12,592	5,364	955	254	140	56	12
Montana.....	16	80	107	87	126	74	92	164	176	73	114	35	205	375	247	173	105	25	6	7	1	.....
North Dakota...	548	1,626	2,835	2,427	3,429	1,999	2,647	4,965	5,396	2,593	3,647	993	1,971	7,704	9,789	7,129	4,507	1,169	419	291	91	35
Oklahoma.....	5	9	9	6	14	6	12	11	5	4	3	.....	18	29	21	15	1	.....	.....	.....	.....	.....
South Dakota...	242	895	1,581	1,204	1,649	961	1,231	2,288	2,264	948	1,139	282	1,009	3,670	4,712	3,282	1,578	288	84	42	15	4
Texas.....	34	117	224	239	335	257	275	522	637	337	552	331	130	563	1,149	976	607	213	91	72	35	24
Wisconsin.....	471	464	248	105	74	46	33	42	20	1	5	.....	252	600	426	171	51	5	3	1	.....	.....

[1]Quantity harvested with no sales.

Table 37.—FLAXSEED THRESHED[1]—FARMS REPORTING, 1899 TO 1934; ACREAGE, 1889 TO 1934; AND PRODUCTION, 1849 TO 1934; BY STATES

[Data for 1949, 1944, and 1939 shown in table 35]

State	Farms reporting						Acreage						
	1934	1929	1924	1919	1909	1899	1934	1929	1924	1919	1909	1899	1889
United States	46,998	87,002	104,405	53,058	77,184	88,306	998,031	2,965,635	3,435,115	1,260,687	2,083,142	2,110,517	1,318,698
Specified States	46,462	86,131	103,955	52,766	75,396	80,975	988,845	2,923,753	3,422,057	1,256,903	2,054,277	1,978,115	1,053,175
Arizona	.....	.....	.....	1	.....	.....	.....	.....	.....	1	.....	.....	.....
California	82	1	.....	.....	8	15	8,212	7	.....	.....	240	904	249
Iowa	1,105	861	583	747	1,361	8,322	16,352	12,808	7,889	9,646	15,549	126,453	230,085
Kansas	2,825	1,109	2,700	807	2,540	10,322	56,298	19,756	56,564	12,368	45,014	192,167	114,069
Michigan	785	297	114	181	187	260	8,773	2,301	681	1,297	261	883	417
Minnesota	32,525	31,219	37,779	20,458	23,010	31,647	620,551	511,792	683,270	288,240	358,426	566,801	303,635
Montana	434	5,277	5,646	3,244	1,208	7	20,119	362,101	244,398	128,851	37,647	16	.....
North Dakota[2]	6,810	31,597	40,949	19,185	30,632	17,447	239,407	1,338,961	1,873,744	649,949	1,068,049	773,999	43,724
Oklahoma[3]	5	3	22	7	42	163	168	98	573	184	1,036	3,544	.....
South Dakota[2]	725	14,026	14,410	6,274	14,614	10,810	13,756	669,319	548,236	159,234	518,566	302,010	354,951
Texas	.....	.....	1	.....	4	10	.....	.....	2	.....	66	75	72
Wisconsin	1,166	1,741	1,751	1,862	1,790	1,972	5,209	6,610	6,700	7,133	9,423	11,263	5,973
All other States	536	871	450	292	1,788	7,331	9,186	41,882	13,058	3,784	28,865	132,402	265,523

State	Production (bushels)										
	1934	1929	1924	1919	1909	1899	1889	1879	1869	1859	1849
United States	5,598,054	15,046,097	28,245,739	6,653,200	19,512,765	19,979,492	10,250,410	7,170,951	1,730,444	566,867	562,312
Specified States	5,539,187	14,786,966	28,193,381	6,637,795	19,307,163	19,129,421	8,040,776	2,745,904	239,652	10,647	3,695
Arizona	.....	.....	.....	17	.....	.....	.....	.....	.....	.....	.....
California	170,613	17	.....	.....	1,882	12,610	4,130	45,770	13,294	.....	.....
Iowa	90,573	115,739	78,114	61,007	140,906	1,413,380	2,282,359	1,511,131	88,621	5,921	1,959
Kansas	269,703	107,649	332,318	72,948	302,491	1,417,770	994,127	513,616	1,553	11	.....
Michigan	89,079	19,522	5,980	13,627	2,943	9,309	3,719	2,764	5,528	341	519
Minnesota	3,827,276	4,568,927	7,478,974	2,019,464	3,277,238	5,895,479	2,721,987	98,689	18,635	118	.....
Montana	92,705	1,177,086	1,733,260	325,838	447,484	220	.....	.....	.....	.....	.....
North Dakota[2]	906,341	5,616,087	13,944,829	2,972,082	10,245,684	7,766,610	164,319	50	.....	.....	.....
Oklahoma[3]	503	690	2,429	930	9,093	20,110	.....	.....	.....	.....	.....
South Dakota[2]	33,879	3,110,707	4,542,158	1,109,303	4,759,794	2,452,528	1,801,114	26,707	.....	.....	.....
Texas	.....	.....	26	.....	855	640	794	73	2	.....	26
Wisconsin	58,515	70,542	75,293	62,579	118,793	140,765	68 227	547,104	112,019	4,256	1,191
All other States	58,867	259,131	52,358	15,405	205,602	850,071	2,209,634	4,425,047	1,490,792	556,220	558,617

[1]See text discussion for "flax" and "mixed grains."
[2]North Dakota and South Dakota admitted as States in 1889. Figures for 1879 obtained by consolidating data for the counties which then occupied the areas now known as North Dakota and South Dakota, respectively.
[3]Figures for 1899 include Indian Territory.

Table 38.—MIXED GRAINS THRESHED—FARMS REPORTING, ACREAGE, AND PRODUCTION, 1919

[Data exclude wheat and flax mixtures

	Region, division, and State	Farms reporting						Acreage						Percent increase or decrease(-) 1944-1949	Average per farm reporting		
		1949	1944	1939	1934	1929	1919	1949	1944	1939	1934	1929	1919		1949	1944	1939
1	United States	[1]82,459	[1]63,307	91,213	79,061	130,232	46,100	[1]1,763,476	[1]1,146,249	1,566,572	1,272,493	2,438,078	577,078	53.8	21.4	18.1	17.2
2	The North	[1]52,406	37,048	68,679	71,679	118,169	42,421	[1]1,152,246	660,576	1,124,590	1,172,158	2,246,942	537,478	74.4	22.0	17.8	16.4
3	The South	[1]16,425	[1]14,496	14,045	3,665	5,910	1,109	[1]280,273	[1]236,122	274,112	44,527	66,072	10,970	18.7	17.1	16.3	19.5
4	The West	[1]13,628	11,763	8,489	3,717	6,153	2,570	[1]330,957	249,551	167,870	55,808	125,064	28,630	32.6	24.3	21.2	19.8
	Geographic Divisions:																
5	New England	785	878	902	767	1,005	714	10,263	11,359	11,409	9,277	9,188	4,834	-9.6	13.1	12.9	12.6
6	Middle Atlantic	[1]10,185	13,953	16,391	19,823	24,321	13,517	[1]150,729	202,268	215,762	241,889	277,933	130,096	-25.5	14.8	14.5	13.2
7	East North Central	14,572	7,107	22,304	23,426	35,254	13,384	237,033	91,002	270,880	318,905	507,710	123,981	160.5	16.3	12.8	12.1
8	West North Central	26,864	15,110	29,082	27,663	57,589	14,806	754,221	355,947	626,539	602,087	1,452,111	278,567	111.9	28.1	23.6	21.5
9	South Atlantic	[1]6,642	[1]6,509	3,822	1,850	3,013	582	[1]57,620	[1]55,263	26,818	10,403	15,934	3,657	4.3	8.7	8.5	7.0
10	East South Central	[1]5,306	3,173	1,387	743	796	164	[1]59,699	37,850	13,424	7,359	5,298	1,446	57.7	11.3	11.9	9.7
11	West South Central	[1]4,477	4,814	8,836	1,072	2,101	363	[1]162,954	143,009	233,870	26,765	44,840	5,867	13.9	36.4	29.7	26.5
12	Mountain	[1]9,685	7,492	4,501	1,588	3,063	325	[1]212,093	118,300	68,534	23,198	68,563	6,592	79.3	21.9	15.8	15.2
13	Pacific	3,943	4,271	3,988	2,129	3,090	2,245	118,864	131,251	99,336	32,610	56,501	22,038	-9.4	30.1	30.7	24.9
	New England:																
14	Maine	350	161	177	213	295	37	5,096	1,575	1,779	1,678	2,283	106	223.6	14.6	9.8	10.1
15	New Hampshire	39	19	24	41	33	49	309	226	118	194	135	182	36.7	7.9	11.9	4.9
16	Vermont	317	611	653	482	597	576	4,031	8,846	9,154	7,240	6,411	4,298	-54.4	12.7	14.5	14.0
17	Massachusetts	43	49	25	19	47	30	467	248	200	70	203	124	88.3	10.9	5.1	8.0
18	Rhode Island	9	.....	6	.....	.....	.....	116	.....	15	.....	.....	.....	.....	12.9	.....	2.5
19	Connecticut	27	38	17	12	33	22	244	464	143	95	156	124	-47.4	9.0	12.2	8.4
	Middle Atlantic:																
20	New York	8,513	12,984	14,551	18,221	21,820	13,215	129,580	192,966	199,049	228,496	258,084	128,477	-32.8	15.2	14.9	13.7
21	New Jersey	(***)	42	82	38	129	26	(***)	627	980	411	1,199	185	(***)	(***)	14.9	12.0
22	Pennsylvania	1,672	927	1,758	1,564	2,372	276	21,149	8,675	15,733	12,982	18,650	1,434	143.8	12.6	9.4	8.9
	East North Central:																
23	Ohio	983	481	4,284	624	1,647	198	14,454	5,344	36,082	7,403	20,283	1,475	170.5	14.7	11.1	8.4
24	Indiana	1,086	649	3,588	496	1,570	278	18,622	7,711	36,786	8,510	24,658	2,761	141.5	17.1	11.9	10.3
25	Illinois	1,068	219	1,072	1,124	4,387	439	27,485	5,335	19,790	26,551	95,220	4,564	415.2	25.7	24.4	18.5
26	Michigan	3,608	2,432	4,030	3,428	5,453	2,816	54,654	31,489	38,952	36,663	60,441	19,879	73.6	15.1	12.9	9.7
27	Wisconsin	7,827	3,326	9,330	17,754	22,197	9,653	121,818	41,123	139,270	239,778	307,108	95,302	196.2	15.6	12.4	14.9
	West North Central:																
28	Minnesota	13,767	10,515	16,394	22,768	38,276	9,741	307,713	220,387	344,093	471,748	897,026	193,864	39.6	22.4	21.0	21.0
29	Iowa	2,323	399	2,395	2,704	8,835	3,366	62,055	8,347	52,528	69,318	213,284	45,573	643.4	26.7	20.9	21.9
30	Missouri	1,092	377	3,368	430	1,353	146	23,518	5,915	41,550	7,608	19,596	2,311	297.6	21.5	15.7	12.3
31	North Dakota	583	571	537	533	2,138	235	43,088	17,638	21,454	23,329	99,541	7,900	144.3	73.9	30.9	40.0
32	South Dakota	1,155	1,054	778	205	2,704	320	50,598	34,968	26,425	4,511	103,226	7,996	44.7	43.8	33.2	34.0
33	Nebraska	6,463	1,393	2,484	463	3,044	774	201,547	43,802	59,068	13,629	95,569	16,230	360.1	31.2	31.4	23.8
34	Kansas	1,481	801	3,126	560	1,239	224	65,702	24,890	81,421	11,944	23,869	4,693	164.0	44.4	31.1	26.0
	South Atlantic:																
35	Delaware	(***)	18	14	2	12	12	(***)	263	227	41	88	171	(***)	(***)	14.6	16.2
36	Maryland	(***)	108	156	89	140	8	(***)	1,314	1,768	855	868	70	(***)	(***)	12.2	11.3
37	District of Columbia	(***)	.....	.....	.....	.....	.....	(***)	.....	.....	.....	.....	.....	(***)	(***)	.....	.....
38	Virginia	1,508	930	388	191	323	51	14,550	8,418	3,296	1,235	1,837	404	72.8	9.6	9.1	8.5
39	West Virginia	(***)	77	106	156	281	4	(***)	363	538	788	1,239	30	(***)	(***)	4.7	5.1
40	North Carolina	4,091	4,128	2,137	1,001	1,212	366	31,566	31,555	13,733	5,173	5,042	1,854	([2])	7.7	7.6	6.4
41	South Carolina	495	420	509	181	571	53	4,915	3,812	3,843	935	3,543	280	28.9	9.9	9.1	7.6
42	Georgia	548	828	511	229	456	67	6,589	9,538	3,412	1,375	3,105	632	-30.9	12.0	11.5	6.7
43	Florida	(***)	(***)	1	1	18	21	(***)	(***)	1	1	212	216	(***)	(***)	(***)	1.0
	East South Central:																
44	Kentucky	879	280	541	149	274	99	11,616	3,726	6,019	2,104	2,048	969	211.8	13.2	13.3	11.1
45	Tennessee	4,427	2,561	746	563	296	51	48,083	28,029	6,350	4,848	2,089	444	71.5	10.9	10.9	8.5
46	Alabama	(***)	236	72	24	189	.....	(***)	3,939	524	331	889	.....	(***)	(***)	16.7	7.3
47	Mississippi	(***)	96	28	7	37	14	(***)	2,156	531	76	272	33	(***)	(***)	22.5	19.0
	West South Central:																
48	Arkansas	269	437	182	86	154	30	4,796	5,615	1,484	842	1,053	287	-14.6	17.8	12.8	8.2
49	Louisiana	(***)	61	29	4	31	.....	(***)	1,279	65	10	461	.....	(***)	(***)	21.0	2.2
50	Oklahoma	1,771	2,120	4,870	430	922	220	68,351	63,605	124,188	10,266	18,817	4,043	7.5	38.6	30.0	25.5
51	Texas	2,437	2,196	3,755	552	994	113	89,807	72,510	108,133	15,647	24,509	1,537	23.9	36.9	33.0	28.8
	Mountain:																
52	Montana	833	561	476	268	868	42	30,557	15,843	11,654	9,475	35,000	1,049	92.9	36.7	28.2	24.5
53	Idaho	5,035	4,555	2,167	757	636	38	71,686	59,587	23,872	7,525	8,351	902	20.3	14.2	13.1	11.0
54	Wyoming	491	354	217	59	267	25	14,191	8,372	5,174	987	7,411	754	69.5	28.9	23.6	23.8
55	Colorado	1,402	591	456	160	598	142	60,652	16,033	12,107	2,563	12,256	3,205	278.3	43.3	27.1	26.6
56	New Mexico	284	162	258	68	167	19	7,355	4,470	7,058	271	1,450	187	64.5	25.9	27.6	27.4
57	Arizona	(***)	26	55	25	34	8	(***)	501	837	825	797	73	(***)	(***)	19.3	15.2
58	Utah	1,640	1,222	852	238	446	43	27,652	13,070	7,589	1,456	2,884	379	111.6	16.9	10.7	8.9
59	Nevada	(***)	21	20	13	47	8	(***)	424	243	96	414	43	(***)	(***)	20.2	12.2
	Pacific:																
60	Washington	603	490	622	572	676	595	15,573	8,413	10,314	6,974	9,617	3,687	85.1	25.8	17.2	16.6
61	Oregon	2,959	3,369	3,157	1,465	2,161	1,602	71,528	95,598	77,269	22,709	35,682	15,591	-25.2	24.2	28.4	24.5
62	California	381	412	209	92	253	48	31,763	27,240	11,753	2,927	11,202	2,760	16.6	83.4	66.1	56.2

***Not available; separate inquiry not on questionnaire for all States. See text.
[1]Totals for States for which data are available.
[2]0.05 percent or less.

TO 1949; AND VALUE OF CROP AND QUANTITY SOLD, 1949; BY DIVISIONS AND STATES

for 1944, 1939 and 1934]

Production (bushels)												Value of crop, 1949 (dollars)		Quantity sold, 1949			
1949	1944	1939	1934	1929	1919	Average per acre						Total	Average per bushel	Farms reporting	Bushels	Percent of crop sold	
						1949	1944	1939	1934	1929	1919						
[1]45,769,197	[1]30,811,753	39,321,784	25,431,967	70,830,831	14,065,249	26.0	26.9	25.1	20.0	29.1	24.4	[1]51,910,142	1.13	[1]16,627	[1]8,913,064	19.5	1
[1]31,463,014	18,467,032	31,564,055	23,485,758	67,050,319	13,256,288	27.1	28.0	28.1	20.0	29.8	24.7	[1]35,914,830	1.14	[1]8,950	[1]4,181,046	13.3	2
[1]4,900,243	[1]4,105,233	3,504,230	719,098	1,203,547	183,781	17.5	17.4	12.8	16.1	18.2	16.8	[1]5,109,369	1.04	[1]3,683	[1]1,553,513	31.7	3
[1]9,405,940	8,239,488	4,253,499	1,227,111	2,576,965	625,180	28.4	33.0	25.3	22.0	20.6	21.8	[1]10,885,943	1.15	[1]3,994	[1]3,178,505	33.8	4
315,364	317,082	375,212	273,273	272,503	130,336	30.7	27.9	32.9	29.5	29.7	27.0	333,820	1.05	110	39,860	12.6	5
[1]4,453,841	6,106,929	6,665,874	6,676,915	6,655,084	3,158,408	29.5	30.2	30.9	27.6	23.9	24.3	[1]4,065,969	0.91	[1]761	[1]247,015	5.5	6
7,971,948	2,871,154	7,587,067	7,520,890	15,638,251	3,207,192	33.6	31.6	28.0	23.6	30.8	25.9	9,270,418	1.16	2,137	916,194	11.5	7
18,721,861	9,171,867	16,935,902	9,014,680	44,484,481	6,760,352	24.6	25.8	27.0	15.0	30.6	24.3	22,244,623	1.20	5,942	2,977,977	15.9	8
[1]1,356,975	[1]1,180,425	487,118	165,124	264,991	43,262	23.6	21.4	18.2	15.9	16.6	11.8	[1]1,372,189	1.01	[1]826	[1]150,854	11.1	9
[1]1,221,079	715,636	192,607	78,002	77,437	28,684	20.5	18.9	14.3	10.6	14.6	19.8	[1]1,202,759	0.98	[1]1,055	[1]169,768	13.9	10
[1]2,322,189	2,209,172	2,824,505	475,972	861,119	111,835	14.3	15.4	12.1	17.8	19.2	19.1	[1]2,534,421	1.09	[1]1,802	[1]1,232,891	53.1	11
[1]6,240,958	4,558,005	1,863,433	559,539	1,147,962	90,619	29.4	38.5	27.2	24.1	16.7	13.7	[1]6,999,820	1.12	[1]2,463	[1]1,638,733	26.3	12
3,164,982	3,681,483	2,390,066	667,572	1,429,003	534,561	26.6	28.0	24.1	20.5	25.3	24.3	3,886,123	1.22	1,531	1,539,772	48.7	13
161,561	60,819	68,387	62,285	84,967	2,716	31.7	38.6	38.4	37.1	37.2	25.6	161,561	1.00	69	29,494	18.3	14
12,665	7,380	4,059	7,990	4,148	6,434	41.0	32.7	34.4	41.2	30.7	35.4	14,184	1.11	2	915	7.2	15
116,117	229,398	291,122	197,293	175,515	115,055	28.8	25.9	31.8	27.3	27.4	26.8	130,051	1.11	25	7,031	6.1	16
14,749	4,958	6,898	2,250	4,767	3,209	31.6	20.0	34.5	32.1	23.5	25.9	16,519	1.12	8	1,440	9.8	17
2,095	.....	376	.....	.....	.....	18.1	.....	25.1	.....	.....	.....	2,346	1.11	2	130	6.2	18
8,177	14,527	4,370	3,455	3,106	2,922	33.5	31.3	30.6	36.4	19.9	23.6	9,159	1.12	4	850	10.4	19
3,853,541	5,860,141	6,242,447	6,310,920	6,155,332	3,121,025	29.7	30.4	31.4	27.6	23.9	24.3	3,429,651	0.88	549	173,356	4.5	20
(***)	11,138	20,703	12,901	27,148	3,063	(***)	17.8	21.1	31.4	22.6	16.6	(***)	(***)	(***)	(***)	(***)	21
600,300	235,650	402,724	353,094	472,604	34,320	28.4	27.2	25.6	27.2	25.3	23.9	636,318	1.06	212	73,659	12.3	22
347,975	106,049	732,672	134,598	526,744	36,049	24.1	19.8	20.3	18.2	26.0	24.4	382,772	1.09	326	137,954	39.6	23
417,616	149,789	660,596	122,868	614,683	68,322	22.4	19.4	18.0	14.4	24.9	24.7	476,082	1.13	333	128,926	30.9	24
925,116	127,239	498,853	341,368	2,900,180	134,692	33.7	23.8	25.2	12.9	30.5	29.5	1,174,900	1.27	394	285,165	30.8	25
1,652,282	950,153	1,232,848	930,339	1,539,845	379,616	30.2	30.2	31.7	25.4	25.5	19.1	1,867,074	1.12	589	172,558	10.4	26
4,628,959	1,537,924	4,462,098	5,991,717	10,056,799	2,588,513	38.0	37.4	32.0	25.0	32.7	27.2	5,369,590	1.15	495	191,591	4.1	27
10,649,827	6,653,903	12,246,821	7,495,290	29,776,499	4,579,897	34.6	30.2	35.6	15.9	33.2	23.6	13,099,287	1.22	1,942	867,867	8.1	28
2,149,004	202,573	1,521,840	942,084	7,559,144	1,356,200	34.6	24.3	29.0	13.6	35.4	29.8	1,912,613	0.88	481	286,159	13.3	29
410,795	85,782	722,762	92,751	337,908	46,405	17.5	14.5	17.4	12.2	17.2	20.1	394,820	0.96	273	143,236	34.9	30
531,455	468,755	327,318	186,226	1,385,358	65,480	7.7	26.6	15.3	8.0	13.9	8.3	542,085	1.63	182	207,700	62.7	31
818,761	736,600	522,049	41,709	2,125,524	164,919	16.2	21.1	19.8	9.2	20.6	20.6	818,761	1.00	249	154,100	18.8	32
3,334,821	637,221	620,199	88,775	2,871,088	448,835	16.5	14.5	10.5	6.5	30.0	27.7	4,368,612	1.30	2,272	894,054	26.8	33
827,198	387,033	974,913	167,845	428,960	98,616	12.6	15.5	12.0	14.1	18.0	21.0	1,108,445	1.33	543	424,865	51.4	34
(***)	4,755	4,561	410	1,813	2,773	(***)	18.1	20.1	10.0	20.6	16.2	(***)	(***)	(***)	(***)	(***)	35
(***)	31,696	39,914	25,775	19,741	1,515	(***)	24.1	22.6	30.1	22.7	21.6	(***)	(***)	(***)	(***)	(***)	36
(***)	.....	.....	.....	.....	.....	(***)	.....	.....	.....	.....	.....	(***)	(***)	(***)	(***)	(***)	37
369,633	196,478	62,943	18,376	25,589	5,832	25.4	23.3	19.1	14.9	13.9	14.4	314,186	0.84	194	35,469	9.6	38
(***)	6,271	9,456	13,690	23,261	550	(***)	17.3	17.6	17.4	18.8	18.3	(***)	(***)	(***)	(***)	(***)	39
774,950	700,697	260,323	73,652	82,039	19,856	24.6	22.2	19.0	14.2	16.3	10.7	805,950	1.04	536	92,844	12.0	40
88,248	67,954	67,268	13,947	64,364	4,156	18.0	17.8	17.5	14.9	18.2	14.8	100,603	1.14	32	8,157	9.2	41
124,144	172,574	42,633	19,264	45,320	6,615	18.8	18.1	12.5	14.0	14.6	10.5	151,450	1.21	64	14,384	11.6	42
(***)	(***)	20	10	2,864	1,965	(***)	(***)	20.0	10.0	13.5	9.1	(***)	(***)	(***)	(***)	(***)	43
203,515	56,168	68,558	26,487	25,776	19,510	17.5	15.1	11.4	12.6	12.6	20.1	195,379	0.96	270	55,928	27.5	44
1,017,564	549,896	100,441	45,926	31,547	8,679	21.2	19.6	15.8	9.5	15.1	19.5	1,007,380	0.98	785	113,840	11.2	45
(***)	73,251	8,856	4,526	14,162	.....	(***)	18.6	16.9	13.7	15.9	.....	(***)	(***)	(***)	(***)	(***)	46
(***)	36,321	14,752	1,063	5,952	495	(***)	16.8	27.8	14.0	21.9	15.0	(***)	(***)	(***)	(***)	(***)	47
74,575	100,453	15,459	15,754	14,087	1,985	15.5	17.9	10.4	18.7	13.4	6.9	79,050	1.06	83	24,748	33.2	48
(***)	22,060	952	81	7,720	.....	(***)	17.2	14.6	8.1	16.7	.....	(***)	(***)	(***)	(***)	(***)	49
810,009	889,589	1,499,149	152,350	349,711	75,508	11.9	14.0	12.1	14.8	18.6	18.7	931,509	1.14	669	441,544	54.5	50
1,437,605	1,197,070	1,308,945	307,787	489,601	34,342	16.0	16.5	12.1	19.7	20.0	22.3	1,523,862	1.06	1,050	766,599	53.3	51
599,457	442,256	253,774	127,349	367,956	9,519	19.6	27.9	21.8	13.4	10.5	9.1	581,475	0.97	228	158,746	26.5	52
3,013,419	2,901,978	987,729	296,887	257,502	12,109	42.0	48.7	41.4	39.5	30.8	13.4	3,314,764	1.10	1,269	657,963	21.8	53
359,418	253,123	124,624	18,587	143,847	9,753	25.3	30.2	24.1	18.8	19.4	12.9	341,448	0.95	118	59,723	16.6	54
1,280,505	346,105	170,641	45,080	220,561	46,454	21.1	21.6	14.1	17.6	18.0	14.5	1,626,241	1.26	518	548,663	42.8	55
91,782	72,564	65,781	1,994	30,981	4,131	12.5	16.2	9.3	7.4	21.4	22.1	122,987	1.34	50	52,134	56.8	56
(***)	7,687	22,984	22,798	16,417	1,863	(***)	15.3	27.5	27.6	20.6	25.5	(***)	(***)	(***)	(***)	(***)	57
896,377	519,181	231,351	44,328	100,788	6,127	32.4	39.7	30.5	30.4	34.9	16.2	1,012,905	1.12	280	161,504	18.0	58
(***)	15,111	6,549	2,516	9,910	663	(***)	35.6	27.0	26.2	23.9	15.4	(***)	(***)	(***)	(***)	(***)	59
405,405	281,758	290,547	172,208	269,228	92,364	26.0	33.5	28.2	24.7	28.0	25.1	498,647	1.22	173	192,326	47.4	60
1,993,844	2,817,600	1,877,502	440,443	951,939	367,958	27.9	29.5	24.3	19.4	26.7	23.6	2,512,242	1.25	1,137	821,819	41.2	61
765,733	582,125	222,017	54,921	207,836	74,239	24.1	21.4	18.9	18.8	18.6	26.9	875,234	1.14	221	525,627	68.6	62

Table 39.—RICE THRESHED—FARMS REPORTING, ACREAGE, AND PRODUCTION, 1949, 1944, AND 1939; AND VALUE OF CROP AND QUANTITY SOLD, 1949; WITH FARMS REPORTING BY ACRES HARVESTED AND BY QUANTITY SOLD, 1949; BY STATES

States	Farms reporting			Acreage				Production (bushels)						Value of crop, 1949 (dollars)		Quantity sold, 1949		
							Percent increase or decrease (-) 1944-1949				Average per acre							
	1949	1944	1939	1949	1944	1939		1949	1944	1939	1949	1944	1939	Total	Average per bushel	Farms reporting	Bushels	Percent of crop sold
U.S.	(***)	(***)	9,626	(***)	(***)	851,060	(***)	(***)	(***)	43,807,455	(***)	(***)	51.5	(***)	(***)	(***)	(***)	(***)
Specified States	10,927	10,506	8,505	1,819,092	1,393,513	848,463	30.5	89,431,985	65,031,730	43,763,563	49.2	46.7	51.6	158,435,828	1.77	10,805	86,712,874	97.0
Arkansas	2,940	2,212	1,428	411,040	286,174	153,095	43.6	19,889,614	15,478,060	7,651,231	48.4	54.1	50.0	34,646,561	1.74	2,927	19,275,938	96.9
California	942	712	431	303,747	231,908	104,931	31.0	22,021,856	14,514,942	7,929,991	72.5	62.6	75.6	33,891,635	1.54	936	21,409,640	97.2
Louisiana	5,678	6,390	5,835	562,509	530,795	404,201	6.0	23,601,143	19,706,886	17,785,440	42.0	37.1	44.0	43,786,400	1.86	5,583	22,901,652	97.0
Texas	1,367	1,192	811	541,796	344,636	186,236	57.2	23,919,372	15,331,842	10,396,901	44.1	44.5	55.8	46,111,232	1.93	1,359	23,125,644	96.7
All other States[1]	(***)	4	1,121	(***)	616	2,597	(***)	(***)	12,222	43,892	(***)	19.8	16.9	(***)	(***)	(***)	(***)	(***)

States	Rice threshed, 1949																				
	Farms reporting by acres harvested											Farms reporting by units[2] sold									
	Under 5 acres	5-9 acres	10-14 acres	15-19 acres	20-24 acres	25-29 acres	30-34 acres	35-49 acres	50-74 acres	75-99 acres	100-199 acres	200 acres and over	None[3]	Under 100 units	100-249 units	250-499 units	500-999 units	1,000-1,499 units	1,500-1,999 units	2,000-2,999 units	3,000-4,999 units	5,000 and over
Specified States	208	436	610	530	519	281	361	819	1,068	835	2,451	2,809	(*)	(*)	(*)	(*)	(*)	(*)	(*)	(*)	(*)	(*)
Arkansas	23	72	102	102	86	86	94	202	309	271	893	700	13	12	41	92	235	186	170	290	502	1,399
California	2	2	9	7	16	10	11	67	70	68	235	445	6	2	3	25	51	53	58	90	147	507
Louisiana	177	357	490	410	407	174	240	520	605	436	1,013	849	95	552	1,170	900	997	611	362	475	343	173
Texas	6	5	9	11	10	11	16	30	84	60	310	815	8	25	38	70	145	146	124	201	280	330

*Not available.
***Not available; separate inquiry not on questionnaire for all States. See text.
[1]Figures for 1944 and 1939 include reports for only those States where a separate inquiry was on questionnaire.
[2]Units for States are as follows: Arkansas, bushels; California, 100-lb. bags; Louisiana and Texas, 162-lb. barrels.
[3]Production with no sales.

Table 40.—RICE THRESHED—FARMS REPORTING, 1899 TO 1934; ACREAGE, 1879 TO 1934; AND PRODUCTION, 1839 TO 1934; BY STATES

States	Farms reporting						Acreage								Production (bushels)		
														Average per farm reporting					
	1934	1929	1924	1919	1909	1899	1934	1929	1924	1919	1909	1899	1889	1879	1949	1944	1939	1934	1929	1924
U.S.	14,234	8,945	11,476	20,310	13,708	47,651	705,858	740,588	744,033	911,272	610,175	342,214	161,312	174,173	(***)	(***)	88.4	32,957,745	33,468,983	29,525,543
Specified States	14,211	8,941	11,463	20,185	13,545	42,391	705,624	740,316	742,515	910,268	609,642	319,910	149,068	163,327	166.5	132.6	99.8	32,950,154	33,457,614	29,465,098
Alabama	589	55	135	778	238	1,784	652	147	236	1,038	279	2,329	810	1,579	.....	(***)	9.8	8,029	1,857	3,428
Arkansas	1,251	1,077	1,226	1,201	290	20	135,773	146,588	166,249	143,211	27,419	25	9	.....	139.8	129.4	107.2	6,403,355	66,958,105	7,107,917
California	441	371	294	490	.....	.....	93,988	82,444	71,641	130,367	.....	.....	.....	.....	322.4	325.7	243.5	6,471,072	4,968,348	3,560,266
Florida	410	181	487	1,893	609	3,662	358	321	674	2,391	623	5,410	1,787	2,551	.....	(***)	1.7	6,250	4,878	11,589
Georgia	896	639	1,129	3,064	1,740	6,807	1,072	887	1,682	4,103	6,445	21,998	18,126	34,973	.....	(***)	1.8	12,095	18,292	25,694
Louisiana	6,232	4,897	4,715	6,989	6,138	4,531	358,804	402,422	351,594	456,959	317,518	201,685	84,377	42,000	99.1	83.1	69.3	14,499,144	16,317,463	12,289,275
Mississippi	756	36	30	1,217	358	1,777	500	42	52	1,171	281	2,095	1,543	3,501	.....	(***)	1.0	6,826	924	840
South Carolina	3,083	1,270	2,772	3,685	3,017	23,726	3,977	1,849	4,461	6,547	19,491	77,657	42,238	78,388	.....	(***)	1.5	45,863	29,203	63,028
Texas	553	415	675	868	1,155	84	110,500	105,616	145,926	164,481	237,586	8,711	178	335	396.3	289.1	229.6	5,497,520	5,158,544	6,403,061
All other States	23	4	13	125	163	5,260	234	272	1,518	1,004	533	22,304	12,244	10,846	.....	154.0	2.3	7,591	11,369	60,445

States	Production (bushels)—Continued									Average per acre							
	1919	1909	1899	1889	1879	1869	1859	1849	1839	1934	1929	1924	1919	1909	1899	1889	1879
U.S.	35,330,912	21,838,580	9,002,886	4,625,573	3,961,560	2,648,742	6,732,627	7,745,090	2,907,965	46.7	45.2	39.7	38.8	35.8	26.3	28.7	22.7
Specified States	35,295,228	21,827,163	8,718,823	4,415,258	3,759,791	2,574,545	6,457,219	7,538,318	2,805,511	46.7	45.2	39.7	38.8	35.8	27.3	29.6	23.0
Alabama	14,279	5,170	33,343	14,362	29,169	8,020	17,751	83,174	5,360	12.3	12.6	14.5	13.8	18.5	14.3	17.7	18.5
Arkansas	6,797,126	1,282,830	310	256	.....	2,627	605	2,273	196	47.2	47.5	42.8	47.5	46.8	12.4	20.4	....
California	6,926,313	.....	.....	.....	.....	.....	77	.....	.....	68.8	60.3	49.7	53.1	.....	.....	.....	....
Florida	39,157	12,341	81,097	36,396	46,571	14,449	8,047	38,672	17,317	17.5	15.2	17.2	16.4	19.8	15.0	20.4	18.3
Georgia	59,711	148,698	401,963	523,613	912,578	801,345	1,888,764	1,401,104	445,494	11.3	20.6	15.3	14.6	23.1	18.3	28.9	26.1
Louisiana	16,011,667	10,839,973	6,213,397	2,721,059	834,112	570,288	227,743	159,185	129,660	40.4	40.5	35.0	35.0	34.1	30.8	32.2	19.9
Mississippi	18,141	4,836	26,591	24,343	61,833	13,476	29,104	97,837	27,957	13.7	22.0	16.2	15.5	17.2	12.7	15.8	17.7
South Carolina	122,465	541,570	1,703,602	1,091,329	1,873,292	1,162,044	4,284,192	5,752,900	2,179,527	11.5	15.8	14.1	18.7	27.8	21.9	25.8	23.9
Texas	5,306,369	8,991,745	258,520	3,900	2,236	2,296	936	3,173	.....	49.8	48.8	43.9	32.3	37.8	29.7	21.9	6.7
All other States	35,684	11,417	284,063	210,315	201,769	74,197	275,408	206,772	102,454	32.4	41.8	39.8	35.5	21.4	12.7	17.2	18.6

***Not available; separate inquiry not on questionnaire for all States. See text.

Table 41.—OTHER GRAIN THRESHED—FARMS REPORTING, ACREAGE, PRODUCTION, VALUE OF CROP, AND QUANTITY SOLD; BY DIVISIONS AND STATES: 1949

	Region, division, and State	Farms reporting	Acreage		Production (bushels)		Value of crop (dollars)		Quantity sold			Kind of small grain specified on questionnaire under inquiry for "other grain threshed"
			Total	Average per farm reporting	Total	Average per acre	Total	Average per bushel	Farms reporting	Bushels	Percent of crop sold	
1	U.S.	17,296	348,552	20.2	5,514,887	15.8	6,404,523	1.16	5,255	2,319,980	42.1	xxxxxxxxx
2	The North	9,115	139,812	15.3	2,090,190	15.0	2,234,454	1.07	1,863	593,803	28.4	xxxxxxxxx
3	The South	5,334	96,477	18.1	1,632,753	16.9	2,099,650	1.29	1,837	703,300	43.1	xxxxxxxxx
4	The West	2,847	112,263	39.4	1,791,944	16.0	2,070,419	1.16	1,555	1,022,877	57.1	xxxxxxxxx
	Geo. Divisions:											
5	New England	721	5,574	7.7	124,108	22.3	212,006	1.71	133	27,963	22.5	xxxxxxxxx
6	Middle Atlantic	452	2,919	6.5	74,648	25.6	75,900	1.02	84	18,070	24.2	xxxxxxxxx
7	E.N. Central	1,093	9,070	8.3	192,369	21.2	247,900	1.29	245	49,690	25.8	xxxxxxxxx
8	W.N. Central	6,849	122,249	17.8	1,699,065	13.9	1,698,648	1.00	1,401	498,080	29.3	xxxxxxxxx
9	South Atlantic	899	6,559	7.3	85,594	13.0	143,558	1.68	192	26,184	30.6	xxxxxxxxx
10	E.S. Central	1,401	19,804	14.1	483,845	24.4	823,496	1.70	359	296,617	61.3	xxxxxxxxx
11	W.S. Central	3,034	70,114	23.1	1,063,314	15.2	1,132,596	1.07	1,286	380,499	35.8	xxxxxxxxx
12	Mountain	1,957	93,009	47.5	1,490,994	16.0	1,509,723	1.01	976	837,329	56.2	xxxxxxxxx
13	Pacific	890	19,254	21.6	300,950	15.6	560,696	1.86	579	185,548	61.7	xxxxxxxxx
	New England:											
14	Maine	340	2,388	7.0	55,016	23.0	55,016	1.00	62	11,527	21.0	Wheat, rye, emmer, spelt.
15	N.H.	40	225	5.6	4,949	22.0	10,887	2.20	6	535	10.8	Wheat, rye, emmer, spelt.
16	Vt.	102	907	8.9	18,592	20.5	39,042	2.10	12	2,063	11.1	Wheat, rye, emmer, spelt.
17	Mass.	87	717	8.2	15,435	21.5	35,501	2.30	13	4,261	27.6	Wheat, barley, buckwheat, emmer, spelt.
18	R.I.	50	703	14.1	14,388	20.5	33,813	2.35	23	6,315	43.9	Wheat, rye, emmer, spelt.
19	Conn.	102	634	6.2	15,728	24.8	37,747	2.40	17	3,262	20.7	Wheat, barley, buckwheat, emmer, spelt.
	Middle Atlantic:											
20	N.Y.	185	1,142	6.2	28,010	24.5	25,207	0.90	32	6,521	23.3	Emmer, spelt.
21	N.J.	33	317	9.6	6,079	19.2	6,079	1.00	10	2,879	47.4	Buckwheat, flaxseed, emmer, spelt.
22	Pa.	234	1,460	6.2	40,559	27.8	44,614	1.10	42	8,670	21.4	Flaxseed, emmer, spelt.
	East North Central:											
23	Ohio	178	1,976	11.1	49,944	25.3	44,950	0.90	63	14,162	28.4	Flaxseed, emmer, spelt, proso millet.
24	Ind.	144	1,492	10.4	40,925	27.4	36,830	0.90	31	5,351	13.1	Emmer, spelt, flaxseed, proso millet.
25	Ill.	150	2,362	15.7	36,726	15.5	91,814	2.50	74	22,406	61.0	Buckwheat, emmer, spelt, flaxseed, proso millet.
26	Mich.	153	987	6.5	14,108	14.3	13,542	0.96	19	1,470	10.4	No separate inquiry on questionnaire for "other grain threshed."
27	Wis.	468	2,253	4.8	50,666	22.5	60,764	1.20	58	6,301	12.4	Proso millet, emmer, spelt.
	West North Central:											
28	Minn.	482	4,893	10.2	118,471	24.2	106,619	0.90	71	15,322	12.9	No separate inquiry on questionnaire for "other grain threshed."
29	Iowa	104	1,943	18.7	30,710	15.8	30,710	1.00	35	12,948	42.2	Buckwheat, emmer, spelt, proso millet.
30	Mo.	152	3,504	23.1	79,921	22.8	110,374	1.38	51	63,311	79.2	Rice, buckwheat, flaxseed.
31	N.Dak.	3,193	59,207	18.5	780,599	13.2	780,599	1.00	617	198,496	25.4	Proso millet, buckwheat.
32	S.Dak.	2,048	33,643	16.4	419,313	12.5	335,449	0.80	350	86,440	20.6	Proso millet, buckwheat.
33	Nebr.	447	11,114	24.9	124,575	11.2	196,694	1.58	118	48,765	39.1	Flaxseed, buckwheat, emmer, spelt, proso millet.
34	Kans.	423	7,945	18.8	145,476	18.3	138,203	0.95	159	72,798	50.0	Buckwheat, emmer, spelt, proso millet.
	South Atlantic:											
35	Del.	51	512	10.0	7,455	14.6	11,125	1.49	48	4,204	56.4	Buckwheat, mixed grains, flaxseed.
36	Md.	28	282	10.0	5,746	20.4	7,228	1.26	12	2,806	48.8	Mixed grains, flaxseed, emmer, spelt.
37	D.C.	.....	.....	.....	.....	.....	.....	.....	.....	.....	.....	Mixed grains, flaxseed, emmer, spelt.
38	Va.	65	465	7.2	9,122	19.6	10,947	1.20	18	2,962	32.5	Flaxseed, emmer, spelt.
39	W.Va.	36	206	5.7	6,560	31.8	5,904	0.90	4	575	8.8	Mixed grains, emmer, spelt.
40	N.C.	273	954	3.5	16,897	17.7	28,726	1.70	50	4,175	24.7	Rice, buckwheat, flaxseed.
41	S.C.	228	694	3.0	10,535	15.2	21,070	2.00	7	1,607	15.3	Rice, buckwheat, flaxseed.
42	Ga.	117	739	6.3	10,475	14.2	20,950	2.00	18	3,703	35.4	Rice, buckwheat, flaxseed.
43	Fla.	101	2,707	26.8	18,804	6.9	37,608	2.00	35	6,152	32.7	Wheat, barley, rye, rice, mixed grains.
	East South Central:											
44	Ky.	63	527	8.4	9,592	18.2	9,592	1.00	24	3,253	33.9	Buckwheat.
45	Tenn.	1,005	11,310	11.3	170,488	15.1	255,762	1.50	259	34,808	20.4	Buckwheat.
46	Ala.	256	2,345	9.2	40,939	17.5	100,147	2.45	54	12,242	29.9	Barley, rye, rice, mixed grains.
47	Miss.	77	5,622	73.0	262,826	46.7	457,995	1.74	22	246,314	93.7	Barley, rye, rice, mixed grains.
	West South Central:											
48	Ark.	237	2,583	10.9	34,134	13.2	54,614	1.60	78	14,270	41.8	Rye, flaxseed, buckwheat.
49	La.	57	1,236	21.7	22,727	18.4	31,818	1.40	6	5,435	23.9	Wheat, barley, rye, mixed grains.
50	Okla.	239	4,037	16.9	62,860	15.6	56,573	0.90	57	24,432	38.9	Emmer, spelt.
51	Tex.	2,501	62,258	24.9	943,593	15.2	989,591	1.05	1,145	336,362	35.6	No separate inquiry on questionnaire for "other grain threshed."
	Mountain:											
52	Mont.	105	1,802	17.2	29,081	16.1	26,171	0.90	19	7,136	24.5	Emmer, spelt, buckwheat.
53	Idaho	193	3,270	16.9	46,560	14.2	64,823	1.39	66	13,561	29.1	Rye, flaxseed, buckwheat, emmer, spelt.
54	Wyo.	110	2,924	26.6	31,946	10.9	79,867	2.50	53	11,716	36.7	Buckwheat, flaxseed, emmer, spelt.
55	Colo.	1,337	79,335	59.3	1,287,713	16.2	1,158,942	0.90	774	738,091	57.3	Buckwheat, flaxseed, emmer, spelt.
56	N.Mex.	103	2,278	22.1	24,697	10.8	85,204	3.45	27	17,948	72.7	Flaxseed, emmer, spelt.
57	Ariz.	48	1,809	37.7	40,208	22.2	54,280	1.35	24	35,418	88.1	Rye, rice, mixed grains.
58	Utah	16	259	16.2	6,854	26.5	6,854	1.00	6	3,089	45.1	Flaxseed, emmer, spelt, buckwheat.
59	Nev.	45	1,332	29.6	23,935	18.0	33,582	1.40	7	10,370	43.3	Rye, flaxseed, mixed grains.
	Pacific:											
60	Wash.	102	1,433	14.0	24,613	17.2	28,016	1.14	69	14,278	58.0	Flaxseed, emmer, spelt, buckwheat.
61	Oreg.	664	12,909	19.4	226,795	17.6	465,304	2.05	455	147,069	64.8	Flaxseed, emmer, spelt, buckwheat.
62	Calif.	124	4,912	39.6	49,542	10.1	67,376	1.36	55	24,201	48.8	No separate inquiry on questionnaire for "other grain threshed."

Table 42.–SOYBEANS FOR ALL PURPOSES[1]–FARMS REPORTING AND ACREAGE, 1929 TO 1949;

[For 1949, all acreage is considered as grown alone in those States for

	Region, division, and State	Farms reporting				Grown alone and with other crops, 1949 (acres)	Grown alone										
							Farms reporting[2]			Acreage					Percent grown in 1949 for—			
		1949	1939	1934	1929		1949	1944	1939	1949	1944	1939	1934	1929	Beans	Hay	Logging or grazing	Green manure
1	U.S.....	605,888	977,131	694,830	302,842	12,265,557	548,413	[3]683,061	827,676	11,377,729	[3]12,406,935	8,964,764	5,692,236	1,961,549	87.9	8.9	1.2	2.0
2	The North..	365,419	510,682	408,434	133,820	9,346,294	364,137	453,605	505,968	9,298,682	10,577,474	7,052,543	4,526,889	1,183,824	93.9	4.8	0.4	0.9
3	The South..	240,461	466,252	286,357	168,716	2,919,241	184,268	229,213	321,515	2,079,025	1,827,648	1,911,032	1,165,017	775,702	60.8	27.3	5.0	6.8
4	The West...	8	197	39	306	22	8	[3]243	193	22	[3]1,813	1,189	330	2,023	100.0	.....	.....	....
	Geo. Div.																	
5	N.E.....	20	907	946	556	116	20	600	699	116	2,388	3,097	3,384	5,051	56.9	36.2	6.9	....
6	M.A.....	10,753	18,373	7,926	3,476	87,999	10,753	20,803	17,895	87,999	156,619	108,826	35,265	15,484	49.1	27.6	11.3	12.0
7	E.N.C...	211,998	320,999	240,985	85,390	5,827,524	211,998	275,040	319,770	5,827,524	7,187,555	5,021,040	2,771,117	793,285	93.5	5.4	0.2	0.9
8	W.N.C...	142,648	170,403	158,577	44,398	3,430,655	141,366	157,162	167,604	3,383,043	3,230,912	1,919,580	1,717,123	370,004	95.8	3.2	0.3	0.7
9	S.A.....	109,837	173,803	119,508	73,350	1,064,851	86,967	94,044	129,379	770,216	655,111	725,699	473,591	326,456	61.4	23.6	7.5	7.4
10	E.S.C...	88,689	197,614	125,832	68,562	1,058,204	77,716	109,101	145,547	868,909	786,385	844,408	552,746	368,383	55.7	36.8	3.7	3.9
11	W.S.C...	41,935	94,835	41,017	26,804	796,186	19,585	26,068	46,589	439,900	386,152	340,925	138,680	80,863	69.9	15.2	3.5	11.4
12	Mt.....	6	187	27	244	18	6	[3]243	184	18	[3]1,813	1,075	257	1,753	100.0	.....	.....	....
13	Pac.....	2	10	12	62	4	2	(***)	9	4	(***)	114	73	270	100.0	.....	.....	....
	N.E.																	
14	Maine...	.....	67	74	159	.....	.....	38	61	.....	97	176	132	2,027	.....	.....	.....	....
15	N.H.....	4	250	498	128	8	4	141	196	8	531	760	1,683	1,009	.....	100.0	.....	....
16	Vt.....	5	367	181	49	16	5	252	238	16	834	1,166	543	344	43.8	56.3	.....	....
17	Mass....	1	89	92	104	[4]	1	41	82	[4]	172	373	509	908	[4]	.....	.....	....
18	R.I.....	.....	32	17	14	.....	.....	3	25	.....	27	95	101	28	.....	.....	.....	....
19	Conn....	10	102	84	102	92	10	125	97	92	727	527	416	735	64.1	27.2	8.7	....
	M.A.																	
20	N.Y.....	956	2,885	1,050	469	7,261	956	2,207	2,613	7,261	14,804	15,466	5,109	2,459	59.0	8.4	24.7	8.0
21	N.J.....	2,577	2,552	761	402	34,320	2,577	3,212	2,531	34,320	40,724	24,062	5,681	2,572	50.0	18.8	11.7	19.6
22	Pa.....	7,220	12,936	6,115	2,605	46,418	7,220	15,384	12,751	46,418	101,091	69,298	24,475	10,453	46.8	37.2	9.0	7.0
	E.N.C.																	
23	Ohio....	45,607	79,945	34,046	15,206	883,598	45,607	70,600	79,835	883,598	1,359,659	806,220	202,913	86,642	93.6	5.2	0.2	1.0
24	Ind.....	63,388	88,974	63,624	31,081	1,531,111	63,388	76,657	88,849	1,531,111	1,780,143	1,303,869	621,056	267,268	91.9	6.9	0.2	1.0
25	Ill.....	89,964	111,055	99,365	36,189	3,287,341	89,964	105,129	110,826	3,287,341	3,832,646	2,637,616	1,671,875	427,175	95.4	3.8	0.1	0.7
26	Mich....	5,129	14,551	3,542	803	68,769	5,129	10,601	14,408	68,769	128,460	113,972	24,771	4,476	88.1	5.5	0.9	5.4
27	Wis.....	7,910	26,474	40,408	2,111	56,705	7,910	12,053	25,852	56,705	86,647	159,363	250,502	7,724	36.2	56.9	4.8	2.2
	W.N.C.																	
28	Minn....	37,311	22,163	16,864	774	789,957	37,311	24,168	21,839	789,957	335,447	179,465	117,223	3,307	95.4	3.8	0.2	0.6
29	Iowa....	59,241	95,195	75,284	10,957	1,344,331	59,241	89,745	95,013	1,344,331	1,996,904	1,247,861	852,511	72,540	97.6	2.1	0.1	0.2
30	Mo.....	31,069	46,540	59,901	30,258	964,029	29,787	30,488	44,310	916,417	685,008	439,315	691,945	277,410	93.6	4.8	0.6	0.9
31	N.Dak...	759	187	36	37	21,316	759	324	185	21,316	4,384	2,665	439	481	93.9	4.2	0.8	1.1
32	S.Dak...	1,723	179	33	177	32,173	1,723	671	179	32,173	7,657	1,467	382	1,627	94.4	2.9	1.0	1.6
33	Nebr....	1,019	1,363	819	301	19,429	1,019	1,528	1,351	19,429	18,885	9,889	7,391	1,853	97.9	0.4	0.5	1.2
34	Kans....	11,526	4,776	5,640	1,894	259,420	11,526	10,238	4,727	259,420	182,627	38,918	47,232	12,786	95.0	2.2	0.5	2.4
	S.A.																	
35	Del.....	3,238	4,096	3,298	2,172	70,468	3,238	4,061	4,082	70,468	63,104	44,381	29,167	23,273	85.4	10.5	0.4	3.7
36	Md.....	5,493	7,098	4,684	3,920	77,737	5,493	8,749	7,050	77,737	86,269	59,611	30,334	25,220	72.0	17.8	2.8	7.4
37	D.C.....	.....	3	3	3	.....	.....	2	3	.....	44	50	37	83	.....	.....	.....	....
38	Va.....	16,065	21,772	17,875	16,354	219,115	13,064	17,032	17,896	163,127	139,383	121,692	92,260	95,654	75.2	13.6	3.5	7.7
39	W.Va....	4,685	13,465	9,719	5,947	14,131	4,685	9,760	13,292	14,131	33,176	46,787	37,728	23,439	9.7	76.5	5.6	8.2
40	N.C.....	56,353	87,026	63,140	35,638	414,231	46,414	41,550	60,911	320,495	250,225	311,242	219,757	128,771	58.5	26.7	8.9	5.9
41	S.C.....	11,928	12,076	5,550	3,669	157,032	4,943	3,212	5,505	62,792	30,619	39,008	13,074	8,395	47.4	22.9	15.9	13.8
42	Ga.....	11,924	27,776	14,846	5,374	108,498	8,979	9,411	20,352	57,827	48,938	101,042	49,743	20,316	21.1	48.3	17.4	13.2
43	Fla.....	151	491	393	273	3,639	151	267	288	3,639	3,353	1,886	1,491	1,305	97.5	.....	2.5	....
	E.S.C.																	
44	Ky.....	21,718	28,453	19,454	16,655	243,307	20,968	26,377	27,312	223,248	175,759	145,318	94,510	91,275	58.7	35.2	2.3	3.8
45	Tenn....	22,204	39,888	27,660	25,251	316,382	18,909	27,350	28,112	226,736	209,584	163,616	130,369	155,631	60.8	32.6	3.7	2.9
46	Ala.....	20,552	60,879	40,329	19,878	126,320	19,807	38,918	57,554	116,370	203,093	253,879	158,635	83,120	39.5	55.4	3.2	2.0
47	Miss....	24,215	68,394	38,389	6,778	372,195	18,032	16,456	32,569	302,555	197,949	281,595	169,232	38,357	55.8	33.8	4.8	5.5
	W.S.C.																	
48	Ark.....	17,092	36,500	18,091	7,147	452,806	13,163	14,691	23,165	343,868	275,513	223,079	96,746	31,689	79.9	13.8	2.3	4.0
49	La.....	23,189	52,731	19,827	16,582	315,316	4,809	7,992	18,183	68,822	60,125	83,815	27,335	28,021	25.6	17.3	8.5	48.5
50	Okla....	1,591	2,280	1,299	2,274	27,263	1,550	2,598	2,165	26,409	44,795	17,762	7,856	18,705	55.9	27.0	4.6	12.6
51	Tex.....	63	3,324	1,800	801	801	63	787	3,076	801	5,719	16,269	6,743	2,448	64.7	16.5	17.1	1.8
	Mt.																	
52	Mont....	.....	11	2	17	.....	.....	11	11	.....	308	77	140	367	.....	.....	.....	....
53	Idaho...	1	4	4	17	3	1	(***)	4	3	(***)	24	29	147	100.0	.....	.....	....
54	Wyo.....	1	13	4	10	1	1	3	13	1	34	59	47	231	100.0	.....	.....	....
55	Colo....	4	106	5	64	14	4	52	103	14	778	574	17	560	100.0	.....	.....	....
56	N.Mex...	.....	43	7	110	.....	.....	173	43	.....	634	241	10	287	.....	.....	.....	....
57	Ariz....	.....	8	2	4	.....	.....	(***)	8	.....	(***)	80	10	17	.....	.....	.....	....
58	Utah....	.....	2	3	22	.....	.....	4	2	.....	59	20	4	144	.....	.....	.....	....
59	Nev.....	.....	.....	.....	.....	.....	.....	.....	.....	.....	.....	.....	.....	.....	.....	.....	.....	....
	Pac.																	
60	Wash....	.....	1	3	.....	.....	.....	(***)	1	.....	(***)	50	4	.....	.....	.....	.....	....
61	Oreg....	2	4	5	62	4	2	(***)	4	4	(***)	4	7	270	100.0	.....	.....	....
62	Calif...	.....	5	4	.....	.....	.....	(***)	4	.....	(***)	60	62	.....	.....	.....	.....	....

***Not available; separate inquiry not on questionnaire for all States. See text.
[1]The 1944 and 1939 figures do not include acres plowed under for green manure.
[2]Not available for 1929.
[3]Totals for States for which data are available.
[4]Reported in small fractions.

WITH FARMS REPORTING BY ACRES GROWN ALONE, 1949; BY DIVISIONS AND STATES

which separate data were not obtained for acreage grown with other crops]

Grown with other crops									Farms reporting soybeans for all purposes grown alone by number of acres, 1949											
Farms reporting[2]			Acreage				Percent grown in 1949 for—													
1949	1944	1939	1949	1944	1939	1934	Hogging or grazing	Green manure	Under 5 acres	5 to 9 acres	10 to 14 acres	15 to 19 acres	20 to 24 acres	25 to 29 acres	30 to 34 acres	35 to 49 acres	50 to 74 acres	75 to 99 acres	100 acres and over	
[3]69,277	[3]104,246	199,396	[3]887,828	[3]1,370,838	2,494,170	885,243	50.2	26.5	142,274	91,573	70,605	46,045	46,756	25,731	25,774	43,803	32,083	11,624	12,145	1
[3]2,465	[3]3,488	8,187	[3]47,612	[3]79,614	119,340	72,112	32.9	3.5	40,411	55,847	55,388	39,143	41,131	22,730	22,724	39,483	28,176	10,028	9,076	2
[3]66,812	[3]100,645	191,204	[3]840,216	[3]1,290,872	2,374,795	813,131	51.2	27.8	101,856	35,725	15,217	6,902	5,625	3,001	3,050	4,320	3,907	1,596	3,069	3
(***)	[3]113	5	(***)	352	35	([4])	(***)	(***)	7	1	.....	.....	.....	.....	.....	.....	.....	.....	.....	4
(***)	(***)	220	(***)	(***)	969	92	(***)	(***)	11	7	.....	.....	2	.....	.....	.....	.....	.....	.....	5
(***)	(***)	626	(***)	(***)	4,398	252	(***)	(***)	5,230	2,791	1,183	504	354	183	149	198	111	23	27	6
(***)	(***)	2,199	(***)	(***)	28,913	12,319	(***)	(***)	23,694	31,580	29,705	21,116	22,366	12,763	13,087	24,735	19,027	7,364	6,561	7
[3]2,465	[3]3,488	5,142	[3]47,612	[3]79,614	85,060	59,449	32.9	3.5	11,476	21,469	24,500	17,523	18,409	9,784	9,488	14,550	9,038	2,641	2,488	8
[3]27,868	[3]41,925	68,042	[3]294,635	[3]415,090	771,198	314,447	63.4	14.7	51,834	16,360	6,544	3,016	2,325	1,297	1,186	1,641	1,428	568	768	9
14,112	25,236	65,680	189,295	317,051	792,620	255,903	71.6	8.7	43,124	15,684	6,522	2,753	2,282	1,103	1,194	1,627	1,519	582	1,326	10
[3]24,832	33,484	57,482	[3]356,286	558,731	810,977	242,781	30.1	48.7	6,898	3,681	2,151	1,133	1,018	601	670	1,052	960	446	975	11
(***)	[3]113	4	(***)	[3]352	24	([4])	(***)	(***)	5	1	.....	.....	.....	.....	.....	.....	.....	.....	.....	12
(***)	(***)	1	(***)	(***)	11	.....	(***)	(***)	2	.....	.....	.....	.....	.....	.....	.....	.....	.....	.....	13
.....	(***)	6	(***)	(***)	18	3	(***)	(***)	.....	.....	.....	.....	.....	.....	.....	.....	.....	.....	.....	14
(***)	(***)	58	(***)	(***)	206	34	(***)	(***)	4	.....	.....	.....	.....	.....	.....	.....	.....	.....	.....	15
(***)	(***)	134	(***)	(***)	618	46	(***)	(***)	4	1	.....	.....	.....	.....	.....	.....	.....	.....	.....	16
(***)	(***)	8	(***)	(***)	33	4	(***)	(***)	1	.....	.....	.....	.....	.....	.....	.....	.....	.....	.....	17
.....	(***)	8	(***)	(***)	68	.....	(***)	(***)	.....	.....	.....	.....	.....	.....	.....	.....	.....	.....	.....	18
(***)	(***)	6	(***)	(***)	26	5	(***)	(***)	2	6	.....	.....	2	.....	.....	.....	.....	.....	.....	19
(***)	(***)	341	(***)	(***)	2,720	109	(***)	(***)	465	255	108	39	38	12	12	20	5	.....	2	20
(***)	(***)	40	(***)	(***)	533	.....	(***)	(***)	702	730	403	214	156	96	76	98	63	17	22	21
(***)	(***)	245	(***)	(***)	1,145	143	(***)	(***)	4,063	1,806	672	251	160	75	61	80	43	6	3	22
(***)	(***)	270	(***)	(***)	2,428	921	(***)	(***)	7,733	9,006	7,861	4,953	4,267	2,585	2,310	3,584	2,150	631	527	23
(***)	(***)	305	(***)	(***)	5,105	3,635	(***)	(***)	6,575	10,706	10,332	7,206	6,950	3,931	3,766	6,583	4,620	1,493	1,226	24
(***)	(***)	506	(***)	(***)	9,622	4,076	(***)	(***)	4,051	8,140	9,816	8,209	10,644	5,999	6,820	14,256	12,082	5,194	4,753	25
(***)	(***)	221	(***)	(***)	1,822	959	(***)	(***)	1,321	1,405	903	478	306	176	130	223	127	28	32	26
(***)	(***)	897	(***)	(***)	9,936	2,728	(***)	(***)	4,014	2,323	793	270	199	72	61	89	48	18	23	27
(***)	(***)	482	(***)	(***)	4,136	2,781	(***)	(***)	3,373	6,155	6,905	4,854	4,676	2,632	2,362	3,512	2,030	492	320	28
(***)	(***)	459	(***)	(***)	6,564	9,736	(***)	(***)	3,636	7,949	10,519	8,025	9,099	4,577	4,246	6,560	3,355	829	446	29
2,465	3,488	4,091	47,612	79,614	73,081	45,873	32.9	3.5	3,386	4,750	4,197	2,802	2,790	1,564	1,886	3,061	2,754	1,063	1,534	30
(***)	(***)	7	(***)	(***)	167	.....	(***)	(***)	38	87	114	67	125	49	64	110	66	22	17	31
(***)	(***)	2	(***)	(***)	16	9	(***)	(***)	139	320	362	241	246	98	100	133	59	17	8	32
(***)	(***)	24	(***)	(***)	187	12	(***)	(***)	68	153	235	165	144	60	61	85	35	9	4	33
(***)	(***)	77	(***)	(***)	909	1,038	(***)	(***)	836	2,055	2,168	1,369	1,329	804	769	1,089	739	209	159	34
(***)	(***)	23	(***)	(***)	250	125	(***)	(***)	520	617	552	316	330	180	182	215	180	66	80	35
(***)	(***)	89	(***)	(***)	538	179	(***)	(***)	1,683	1,383	790	426	318	188	177	247	167	64	50	36
.....	(***)	.....	(***)	(***)	.....	.....	(***)	(***)	.....	.....	.....	.....	.....	.....	.....	.....	.....	.....	.....	37
3,750	7,237	6,255	55,988	100,555	83,203	33,967	81.4	9.3	6,470	2,544	1,184	613	546	304	266	399	372	156	210	38
(***)	(***)	218	(***)	(***)	703	796	(***)	(***)	3,999	490	118	29	22	9	5	4	7	.....	2	39
13,325	25,788	45,054	93,736	211,994	440,067	211,884	51.7	15.8	30,761	8,615	2,828	1,160	720	420	386	558	480	215	271	40
7,608	5,835	7,499	94,240	67,302	104,982	33,595	56.1	18.6	2,523	933	484	210	201	102	92	124	127	45	102	41
3,185	2,984	8,690	50,671	34,368	139,332	32,344	78.8	11.6	5,853	1,751	563	249	174	86	71	86	79	20	47	42
(***)	81	214	(***)	871	2,123	1,557	(***)	(***)	25	27	25	13	14	8	7	8	16	2	6	43
1,204	2,196	1,626	20,059	30,874	27,032	9,101	75.7	6.4	11,367	3,857	1,917	863	704	388	388	566	486	188	244	44
4,887	7,533	17,111	89,646	141,488	274,109	75,002	85.0	4.3	7,758	4,879	2,392	1,014	814	341	389	506	442	140	234	45
1,069	3,211	5,186	9,950	20,070	45,938	15,149	26.5	4.9	14,384	3,431	799	278	221	99	127	153	139	55	121	46
6,952	12,296	41,757	69,640	124,619	445,541	156,651	59.8	15.5	9,615	3,517	1,414	598	543	275	290	402	452	199	727	47
5,359	8,197	19,345	108,938	185,746	372,606	75,236	33.1	7.8	3,744	2,581	1,494	808	740	467	497	862	795	362	813	48
19,418	24,498	37,685	246,494	360,005	433,058	163,788	28.8	66.8	2,845	701	352	174	146	79	103	102	110	57	140	49
55	666	155	854	12,170	2,987	1,013	26.2	37.1	274	393	299	147	131	51	70	86	53	25	21	50
(***)	123	297	(***)	810	2,326	2,744	(***)	(***)	35	6	6	4	1	4	.....	2	2	2	1	51
.....	(***)	.....	(***)	(***)	.....	.....	(***)	(***)	.....	.....	.....	.....	.....	.....	.....	.....	.....	.....	.....	52
(***)	(***)	.....	(***)	(***)	.....	.....	(***)	(***)	1	.....	.....	.....	.....	.....	.....	.....	.....	.....	.....	53
(***)	(***)	.....	(***)	(***)	.....	.....	(***)	(***)	1	.....	.....	.....	.....	.....	.....	.....	.....	.....	.....	54
(***)	(***)	4	(***)	(***)	24	.....	(***)	(***)	3	1	.....	.....	.....	.....	.....	.....	.....	.....	.....	55
.....	113	.....	(***)	352	.....	.....	(***)	(***)	.....	.....	.....	.....	.....	.....	.....	.....	.....	.....	.....	56
.....	(***)	.....	(***)	(***)	.....	([4])	(***)	(***)	.....	.....	.....	.....	.....	.....	.....	.....	.....	.....	.....	57
.....	(***)	.....	(***)	(***)	.....	.....	(***)	(***)	.....	.....	.....	.....	.....	.....	.....	.....	.....	.....	.....	58
.....	(***)	.....	(***)	(***)	.....	.....	(***)	(***)	.....	.....	.....	.....	.....	.....	.....	.....	.....	.....	.....	59
.....	(***)	.....	(***)	(***)	.....	.....	(***)	(***)	.....	.....	.....	.....	.....	.....	.....	.....	.....	.....	.....	60
(***)	(***)	.....	(***)	(***)	.....	.....	(***)	(***)	2	.....	.....	.....	.....	.....	.....	.....	.....	.....	.....	61
.....	(***)	1	(***)	(***)	11	.....	(***)	(***)	.....	.....	.....	.....	.....	.....	.....	.....	.....	.....	.....	62

Table 43.—SOYBEANS HARVESTED FOR BEANS[1]—FARMS REPORTING, ACREAGE, AND PRODUCTION, 1909 TO

[Farms reporting for 1929 and acreage for 1929 and 1934 not available. For 1949, all acreage is considered

	Region, division, and State	Farms reporting				Total grown alone and with other crops (acres)					Grown alone				Grown with other crops			
											Farms reporting		Acreage		Farms reporting		Acreage	
		1949	1939	1934	1919	1949	1944	1939	1919	1909	1949	1939	1949	1939	1949	1939	1949	1939
1	U.S.....	369,780	253,762	148,124	31,124	10,147,760	(***)	4,274,105	112,826	1,629	361,661	236,359	9,997,505	4,109,067	[4]8,833	18,578	[4]150,255	165,038
2	The North..	311,881	208,397	87,385	8,519	8,760,856	[4]8,660,483	3,803,776	23,161	36	310,920	208,282	8,733,015	3,800,962	[4]1,288	174	[4]27,841	2,814
3	The South..	57,891	45,284	60,716	21,518	1,386,882	(***)	469,846	81,751	1,593	50,733	27,996	1,264,468	307,622	[4]7,545	18,404	[4]122,414	162,224
4	The West...	8	81	23	1,087	22	(***)	483	7,914	.....	8	81	22	483	(***)	.....	(***)	.....
	Geo. Div.																	
5	N.E.....	11	89	29	752	66	148	322	617	2	11	89	66	322	(***)	.....	(***)	.....
6	M.A.....	3,584	2,918	720	2,056	43,164	58,099	20,933	2,658	1	3,584	2,914	43,164	20,923	(***)	5	(***)	10
7	E.N.C...	179,155	152,653	56,269	4,235	5,450,295	6,258,865	3,104,978	16,047	33	179,155	152,645	5,450,295	3,104,918	(***)	14	(***)	60
8	W.N.C...	129,131	52,737	30,367	1,476	3,267,331	[2]2,343,371	677,543	3,839	.....	128,170	52,634	3,239,490	674,799	[4]1,288	155	[4]27,841	2,744
9	S.A.....	31,160	29,775	33,056	14,516	511,496	[3]63,172	303,166	62,362	1,281	27,870	19,607	473,214	201,614	[4]3,184	11,034	[4]38,282	101,552
10	E.S.C...	16,374	9,060	17,972	5,752	499,947	(***)	87,981	16,529	308	15,219	5,689	483,707	61,219	990	3,500	16,240	26,762
11	W.S.C...	10,357	6,449	9,688	1,250	375,439	(***)	78,699	2,860	4	7,644	2,700	307,547	44,789	[4]3,371	3,870	[4]67,892	33,910
12	Mt.....	6	75	16	1,039	18	[4]326	378	7,743	.....	6	75	18	378	(***)	.....	(***)	.....
13	Pac.....	2	6	7	48	4	(***)	105	171	.....	2	6	4	105	(***)	.....	(***)	.....
	N.E.																	
14	Maine...	.....	24	2	405	.....	1	29	314	.....	.....	24	.....	29	(***)	.....	(***)	.....
15	N.H.....	.....	13	8	137	.....	39	16	112	.....	.....	13	.....	16	(***)	.....	(***)	.....
16	Vt.....	2	27	3	97	7	76	165	90	.....	2	27	7	165	(***)	.....	(***)	.....
17	Mass....	1	9	6	71	[5]	15	43	63	2	1	9	[5]	43	(***)	.....	(***)	.....
18	R.I.....	.....	9	1	12	.....	.....	20	13	.....	.....	9	.....	20	(***)	.....	(***)	.....
19	Conn....	8	7	9	30	59	17	49	25	.....	8	7	59	49	(***)	.....	(***)	.....
	M.A.																	
20	N.Y.....	471	1,253	205	906	4,282	9,937	7,525	1,387	1	471	1,251	4,282	7,519	(***)	2	(***)	6
21	N.J.....	962	291	51	43	17,160	11,685	3,234	153	.....	962	291	17,160	3,234	(***)	.....	(***)	.....
22	Pa.....	2,151	1,374	464	1,107	21,722	36,477	10,174	1,118	.....	2,151	1,372	21,722	10,170	(***)	3	(***)	4
	E.N.C.																	
23	Ohio....	37,580	36,297	5,902	735	826,811	1,223,384	488,328	1,753	33	37,580	36,296	826,811	488,324	(***)	1	(***)	4
24	Ind.....	53,343	44,228	17,155	684	1,407,356	1,470,320	725,042	2,807	.....	53,343	44,228	1,407,356	725,029	(***)	2	(***)	13
25	Ill.....	82,782	65,488	32,109	485	3,135,002	3,430,445	1,831,134	3,288	.....	82,782	65,486	3,135,002	1,831,111	(***)	2	(***)	23
26	Mich....	3,939	5,220	588	1,439	60,619	98,812	50,001	6,257	.....	3,939	5,217	60,619	49,983	(***)	7	(***)	18
27	Wis.....	1,511	1,420	515	892	20,507	35,904	10,473	1,942	.....	1,511	1,418	20,507	10,471	(***)	2	(***)	2
	W.N.C.																	
28	Minn....	34,334	3,497	467	417	753,305	243,151	27,806	331	.....	34,334	3,488	753,305	27,742	(***)	11	(***)	64
29	Iowa....	56,112	41,147	16,819	206	1,312,467	1,906,919	549,788	471	.....	56,112	41,139	1,312,467	549,726	(***)	14	(***)	62
30	Mo.....	24,717	6,460	11,815	732	885,805	(***)	84,503	2,682	.....	23,756	6,375	857,964	81,892	1,288	128	27,841	2,611
31	N.Dak...	678	67	2	16	20,026	3,528	1,450	37	.....	678	66	20,026	1,443	(***)	2	(***)	7
32	S.Dak...	1,607	30	16	.....	30,384	6,618	385	.....	.....	1,607	30	30,384	385	(***)	.....	(***)	.....
33	Nebr....	990	310	60	62	19,020	17,800	2,306	163	.....	990	310	19,020	2,306	(***)	.....	(***)	.....
34	Kans....	10,693	1,226	1,188	43	246,324	165,355	11,305	155	.....	10,693	1,226	246,324	11,305	(***)	.....	(***)	.....
	S.A.																	
35	Del.....	2,577	1,885	1,473	57	60,172	32,585	25,844	371	.....	2,577	1,882	60,172	25,816	(***)	5	(***)	28
36	Md.....	3,013	1,282	786	272	55,971	29,689	13,087	1,124	.....	3,013	1,282	55,971	13,078	(***)	1	(***)	9
37	D.C.....	.....	.....	.....	.....	.....	.....	.....	.....	.....	.....	.....	.....	.....	(***)	.....	(***)	.....
38	Va.....	6,388	3,006	3,292	2,963	126,815	(***)	40,775	10,283	29	6,202	2,923	122,656	39,401	105	130	4,159	1,374
39	W.Va....	149	215	340	666	1,372	898	978	1,152	.....	149	214	1,372	976	(***)	1	(***)	2
40	N.C.....	16,424	19,346	22,620	9,721	209,416	(***)	188,035	47,041	1,249	13,982	11,052	187,519	106,289	2,446	9,001	21,897	81,746
41	S.C.....	1,567	1,570	1,766	218	40,102	(***)	14,841	700	1	1,098	972	29,774	8,131	469	647	10,328	6,710
42	Ga.....	899	2,453	2,681	590	14,099	(***)	19,353	1,612	2	706	1,270	12,201	7,693	164	1,243	1,898	11,660
43	Fla.....	143	18	98	29	3,549	(***)	253	79	.....	143	12	3,549	230	(***)	6	(***)	23
	E.S.C.																	
44	Ky.....	4,429	1,457	1,570	811	131,911	(***)	21,498	1,532	8	4,351	1,347	131,086	21,016	54	113	825	482
45	Tenn....	6,052	2,068	4,390	2,362	143,582	(***)	18,716	7,649	256	5,679	1,276	137,869	11,729	256	819	5,713	6,987
46	Ala.....	1,579	2,118	3,686	1,729	50,623	(***)	13,121	3,928	29	1,427	1,268	45,922	6,910	189	887	4,701	6,211
47	Miss....	4,314	3,417	8,326	850	173,831	(***)	34,646	3,420	15	3,762	1,798	168,830	21,564	491	1,681	5,001	13,082
	W.S.C.																	
48	Ark.....	8,396	1,938	4,420	497	337,220	(***)	50,275	1,207	.....	6,527	1,425	274,634	36,997	2,577	609	62,586	13,278
49	La.....	1,352	3,809	4,231	138	22,815	(***)	24,868	449	3	523	587	17,638	4,333	786	3,246	5,177	20,535
50	Okla....	568	182	343	163	14,886	(***)	1,500	291	.....	553	179	14,757	1,492	8	3	129	8
51	Tex.....	41	520	694	452	518	(***)	2,056	913	1	41	509	518	1,967	(***)	12	(***)	89
	Mt.																	
52	Mont....	.....	3	1	31	.....	46	21	132	.....	.....	3	.....	21	(***)	.....	(***)	.....
53	Idaho...	1	3	3	42	3	(***)	23	460	.....	1	3	3	23	(***)	.....	(***)	.....
54	Wyo.....	1	4	.....	17	1	14	3	23	.....	1	4	1	3	(***)	.....	(***)	.....
55	Colo....	4	45	3	152	14	266	222	1,126	.....	4	45	14	222	(***)	.....	(***)	.....
56	N.Mex...	.....	17	6	725	.....	(***)	84	5,838	.....	.....	17	.....	84	(***)	.....	(***)	.....
57	Ariz....	.....	1	1	34	.....	(***)	5	113	.....	.....	1	.....	5	(***)	.....	(***)	.....
58	Utah....	.....	2	2	38	.....	.....	20	51	.....	.....	2	.....	20	(***)	.....	(***)	.....
59	Nev.....	.....	.....	.....	.....	.....	.....	.....	.....	.....	.....	.....	.....	.....	(***)	.....	(***)	.....
	Pac.																	
60	Wash....	.....	1	1	23	.....	(***)	50	45	.....	.....	1	.....	50	(***)	.....	(***)	.....
61	Oreg....	2	2	3	25	4	(***)	1	126	.....	2	2	4	1	(***)	.....	(***)	.....
62	Calif...	.....	3	3	.....	.....	(***)	54	.....	.....	.....	3	.....	54	(***)	.....	(***)	.....

***Not available; separate inquiry not on questionnaire for all States. See text. [1]Includes soybeans grown with other crops as well as those grown alone. The 1944 figures include mungbeans. See text. [2]Total quantity harvested divided by acreage grown alone only. [3]Based on those States for which acreage and production are shown. [4]Totals for States for which data are available. [5]Reported in small fractions.

1949; AND VALUE, 1949; WITH FARMS REPORTING BY ACRES HARVESTED, 1949; BY DIVISIONS AND STATES

as grown alone in those States for which separate data were not obtained for acreage grown with other crops]

Production (bushels)						Value, 1949 (dollars)		Farms reporting soybeans for beans grown alone by acres harvested, 1949										
1949	1944	1939	Average per acre			Total	Average per bushel	Under 5 acres	5 to 9 acres	10 to 14 acres	15 to 19 acres	20 to 24 acres	25 to 29 acres	30 to 34 acres	35 to 49 acres	50 to 74 acres	75 to 99 acres	100 acres and over	
			1949[2]	1944[3]	1939[2]														
212,439,834	[4]187,725,831	87,590,641	21.2	(***)	21.1	451,129,021	2.12	30,985	50,160	55,823	40,419	42,726	23,671	24,020	41,375	30,361	11,005	11,116	1
189,205,848	178,022,403	83,170,298	21.7	20.6	21.9	403,827,813	2.13	18,671	40,519	48,989	36,602	39,079	21,625	21,795	38,035	27,214	9,693	8,698	2
23,233,565	9,698,615	4,416,392	18.4	(***)	11.6	47,300,215	2.04	12,307	9,640	6,834	3,817	3,647	2,046	2,225	3,340	3,147	1,312	2,418	3
421	[4]4,813	3,951	19.1	(***)	8.2	993	2.36	7	1	.....	.....	.....	.....	.....	.....	.....	.....	.....	4
643	1,950	3,901	9.7	13.2	12.1	1,598	2.49	5	5	.....	.....	1	.....	.....	.....	.....	.....	.....	5
789,407	771,803	305,890	18.3	13.3	14.6	1,642,772	2.08	1,193	955	542	265	207	98	101	117	74	17	15	6
124,556,663	122,356,057	69,819,395	22.9	19.5	22.5	266,205,610	2.14	10,365	22,350	25,905	19,554	21,067	12,061	12,450	23,733	18,294	7,101	6,275	7
63,859,135	54,892,593	13,041,112	19.7	23.4	19.3	135,977,833	2.13	7,108	17,209	22,542	16,783	17,804	9,466	9,244	14,185	8,846	2,575	2,408	8
7,765,216	3,366,528	2,912,314	16.4	53.3	12.2	15,545,015	2.00	9,581	6,076	3,444	1,820	1,629	892	899	1,272	1,180	449	628	9
8,862,533	2,683,556	730,393	18.3	(***)	10.6	18,393,171	2.08	2,146	2,587	2,342	1,336	1,340	720	838	1,228	1,164	497	1,021	10
6,605,816	3,648,531	773,685	21.5	(***)	10.5	13,362,029	2.02	580	977	1,048	661	678	434	488	840	803	366	769	11
280	[4]4,813	2,630	15.6	14.8	7.0	676	2.41	5	1	.....	.....	.....	.....	.....	.....	.....	.....	.....	12
141	(***)	1,321	35.2	(***)	12.6	317	2.25	2	.....	.....	.....	.....	.....	.....	.....	.....	.....	.....	13
.....	10	491	.....	10.0	16.9	.....	.....	.....	.....	.....	.....	.....	.....	.....	.....	.....	.....	.....	14
.....	388	283	.....	9.9	17.7	.....	.....	.....	.....	.....	.....	.....	.....	.....	.....	.....	.....	.....	15
64	1,167	1,397	9.1	15.4	8.5	154	2.41	2	.....	.....	.....	.....	.....	.....	.....	.....	.....	.....	16
6	225	668	(5)	15.0	15.5	12	2.00	1	.....	.....	.....	.....	.....	.....	.....	.....	.....	.....	17
.....	.....	322	.....	.....	16.1	.....	.....	.....	.....	.....	.....	.....	.....	.....	.....	.....	.....	.....	18
573	160	740	9.7	9.4	15.1	1,432	2.50	2	5	.....	.....	1	.....	.....	.....	.....	.....	.....	19
75,577	148,016	97,373	17.6	14.9	12.9	155,719	2.06	199	124	67	20	25	7	10	14	4	.....	1	20
310,048	140,615	48,984	18.1	12.0	15.1	665,956	2.15	208	222	165	94	72	43	47	51	35	13	12	21
403,782	483,172	159,533	18.6	13.2	15.7	821,097	2.03	786	609	310	151	110	48	44	52	35	4	2	22
18,794,324	21,564,129	10,293,393	22.7	17.6	21.1	39,693,287	2.11	3,378	6,962	7,102	4,689	4,031	2,480	2,231	3,476	2,113	624	494	23
30,818,984	25,312,476	13,763,282	21.9	17.2	19.0	65,572,035	2.13	3,294	7,812	8,957	6,478	6,453	3,689	3,492	6,222	4,369	1,398	1,179	24
73,390,475	73,335,737	44,771,860	23.4	21.4	24.5	157,717,408	2.15	2,458	6,125	8,851	7,869	10,222	5,695	6,554	13,768	11,653	5,038	4,549	25
1,279,178	1,681,536	824,505	21.1	17.0	16.5	2,634,869	2.06	739	1,079	756	414	275	163	129	204	120	26	34	26
273,702	462,179	166,355	13.3	12.9	15.9	588,011	2.15	496	372	239	104	86	34	44	63	39	15	19	27
12,912,013	3,739,789	466,585	17.1	15.4	16.8	27,467,556	2.13	2,384	5,324	6,470	4,670	4,522	2,521	2,279	3,410	1,976	471	307	28
29,596,245	38,593,034	11,359,475	22.6	20.2	20.7	63,873,256	2.16	2,697	6,763	10,082	7,854	8,967	4,530	4,187	6,454	3,319	822	437	29
16,738,422	9,831,521	1,090,829	19.5	(***)	13.2	35,020,265	2.09	1,142	2,786	3,323	2,508	2,557	1,440	1,821	2,962	2,690	1,031	1,496	30
226,044	36,816	9,966	11.3	10.4	6.9	463,392	2.05	24	64	103	62	116	44	60	104	63	22	16	31
386,845	111,902	5,369	12.7	16.9	13.9	818,308	2.12	115	297	342	219	237	93	97	130	55	14	8	32
421,961	320,115	20,566	22.2	18.0	8.9	903,934	2.14	62	145	234	160	140	57	58	88	32	10	4	33
3,577,605	2,259,416	88,322	14.5	13.7	7.8	7,431,122	2.08	684	1,830	1,988	1,310	1,265	781	742	1,037	711	205	140	34
871,406	293,034	330,531	14.5	9.0	12.8	1,514,542	1.74	308	495	459	264	284	133	167	184	155	56	72	35
928,440	385,801	179,789	16.6	13.0	13.7	1,726,126	1.86	515	744	507	286	257	138	133	197	150	47	39	36
.....	.....	.....	.....	.....	.....	.....	.....	.....	.....	.....	.....	.....	.....	.....	.....	.....	.....	.....	37
2,284,808	922,292	594,890	18.6	(***)	14.9	4,560,731	2.00	1,689	1,403	812	455	423	240	222	326	321	129	182	38
22,414	10,369	11,805	16.3	11.5	12.1	61,446	2.74	79	25	20	4	7	5	3	1	4	.....	1	39
2,990,624	1,631,666	1,650,314	15.9	(***)	11.8	5,824,743	1.95	6,465	3,074	1,404	661	498	294	290	451	421	180	244	40
460,938	64,393	76,677	15.5	(***)	6.5	1,323,293	2.87	278	173	130	86	95	48	48	72	73	26	69	41
135,737	48,603	67,637	11.1	(***)	6.0	388,893	2.87	225	135	89	52	52	27	29	33	40	9	15	42
70,849	10,370	671	20.0	(***)	2.6	145,241	2.05	22	27	23	12	13	7	7	8	16	2	6	43
2,266,108	969,437	277,410	17.3	(***)	13.1	4,744,661	2.09	447	670	665	417	430	261	271	424	389	168	209	44
2,849,621	713,316	126,154	20.7	(***)	8.8	5,927,805	2.08	838	1,175	1,005	548	486	247	274	402	355	138	211	45
921,320	276,415	61,884	20.1	(***)	6.4	1,952,851	2.12	273	194	183	95	118	63	96	128	119	49	109	46
2,825,484	724,388	264,945	16.7	(***)	10.3	5,767,854	2.04	588	548	489	276	306	149	197	274	301	142	492	47
6,134,516	3,178,729	551,788	22.3	(***)	10.7	12,288,673	2.00	391	805	880	573	585	371	420	741	725	325	711	48
303,225	213,041	198,317	17.2	(***)	11.9	721,911	2.38	115	82	74	29	30	28	28	37	39	21	40	49
163,381	233,208	7,580	11.1	(***)	5.1	337,363	2.06	50	87	92	57	62	31	40	60	38	18	18	50
4,694	23,553	16,000	9.1	(***)	7.9	14,082	3.00	24	3	2	2	1	4	.....	2	1	2	.....	51
.....	209	146	.....	4.5	7.0	.....	.....	.....	.....	.....	.....	.....	.....	.....	.....	.....	.....	.....	52
35	(***)	144	11.7	(***)	6.3	79	2.26	1	.....	.....	.....	.....	.....	.....	.....	.....	.....	.....	53
22	22	28	22.0	1.6	9.3	50	2.27	1	.....	.....	.....	.....	.....	.....	.....	.....	.....	.....	54
223	2,268	1,532	15.9	8.5	6.9	547	2.45	3	1	.....	.....	.....	.....	.....	.....	.....	.....	.....	55
.....	2,314	509	.....	(***)	6.1	.....	.....	.....	.....	.....	.....	.....	.....	.....	.....	.....	.....	.....	56
.....	(***)	33	.....	(***)	6.6	.....	.....	.....	.....	.....	.....	.....	.....	.....	.....	.....	.....	.....	57
.....	.....	238	.....	.....	11.9	.....	.....	.....	.....	.....	.....	.....	.....	.....	.....	.....	.....	.....	58
.....	.....	.....	.....	.....	.....	.....	.....	.....	.....	.....	.....	.....	.....	.....	.....	.....	.....	.....	59
.....	(***)	654	.....	(***)	13.1	.....	.....	.....	.....	.....	.....	.....	.....	.....	.....	.....	.....	.....	60
141	(***)	6	35.2	(***)	6.0	317	2.25	2	.....	.....	.....	.....	.....	.....	.....	.....	.....	.....	61
.....	(***)	661	.....	(***)	12.2	.....	.....	.....	.....	.....	.....	.....	.....	.....	.....	.....	.....	.....	62

Table 44.—COWPEAS FOR ALL PURPOSES[1]—FARMS REPORTING AND ACREAGE, 1929 TO 1949:

[For 1949, all acreage is considered as grown alone in those States for

	Region, division, and State	Farms reporting				Grown alone and with other crops, 1949 (acres)	Grown alone											
							Farms reporting[2]				Acreage							
																Percent grown in 1949 for—			
		1949	1939	1934	1929		1949	1944	1939	1934[3]	1949	1944	1939	1934	1929	Dry peas	Hay	Hogging or grazing	Green manure
1	U.S.....	261,920	811,450	838,761	273,923	1,540,236	207,653	[4]296,273	592,326	592,949	1,084,397	[4]1,415,184	2,909,083	2,711,469	775,546	24.1	22.4	16.8	25.4
2	The North..	6,900	31,499	62,295	29,024	67,115	6,687	[4]9,764	30,815	61,190	64,941	[4]105,411	292,359	521,760	204,728	29.9	51.5	2.9	15.7
3	The South..	255,012	779,790	775,653	243,999	1,473,109	200,958	286,509	561,357	531,019	1,019,444	1,309,773	2,615,743	2,186,797	567,223	23.8	20.5	17.7	26.0
4	The West...	8	161	813	900	12	8	(***)	154	740	12	(***)	981	2,912	3,595	100.0	.....	.....	.....
	Geo. Div.																		
5	N.E.....	.....	11	.....	100	.....	.....	4	7	.....	.....	11	28	.....	566	.....	.....	.....	.....
6	M.A.....	1	535	493	574	1	1	188	501	491	1	1,439	2,923	2,152	1,932	100.0	.....	.....	.....
7	E.N.C...	4,956	19,189	36,673	17,000	53,117	4,956	6,482	19,106	36,603	53,117	77,895	202,992	358,270	132,109	30.8	51.9	1.7	15.6
9	W.N.C...	1,943	11,764	25,129	11,350	13,997	1,730	[5]3,090	11,201	24,096	11,823	[5]26,066	86,416	161,338	70,121	25.8	50.1	8.3	15.8
9	S.A.....	97,397	271,914	288,612	86,480	637,411	67,749	92,419	176.642	186,252	362,293	480,574	921,412	870,506	194,406	21.2	33.5	14.9	18.2
10	E.S.C...	73,400	234,646	266,829	81,073	235,262	59,624	99,896	165,051	185,244	153,539	357,372	513,088	653,050	176,219	25.7	29.8	12.7	9.3
11	W.S.C...	84,215	273,230	220,212	76,446	600,436	73,585	94,194	219,664	159,523	503,612	471,827	1,181,243	663,241	196,598	25.1	8.3	21.1	36.8
12	Mt.....	8	94	713	833	12	8	(***)	88	645	12	(***)	531	2,347	3,289	100.0	.....	.....	.....
13	Pac.....	.....	67	100	67	.....	.....	(***)	66	95	.....	(***)	450	565	306	.....	.....	.....	.....
	N.E.																		
14	Maine...	.....	.....	.....	27	.....	.....	.....	.....	.....	.....	.....	.....	.....	245	.....	.....	.....	.....
15	N.H.....	.....	.....	.....	30	.....	.....	.....	.....	.....	.....	.....	.....	.....	138	.....	.....	.....	.....
16	Vt.....	.....	.....	.....	.....	.....	.....	.....	.....	.....	.....	.....	.....	.....	.....	.....	.....	.....	.....
17	Mass....	.....	.....	.....	37	.....	.....	1	.....	.....	.....	5	.....	.....	181	.....	.....	.....	.....
18	R.I.....	.....	11	.....	2	.....	.....	.....	7	.....	.....	.....	28	.....	1	.....	.....	.....	.....
19	Conn....	.....	.....	.....	4	.....	.....	3	.....	.....	.....	6	.....	.....	1	.....	.....	.....	.....
	M.A.																		
20	N.Y.....	.....	58	.....	186	.....	.....	13	48	.....	.....	54	193	.....	372	.....	.....	.....	.....
21	N.J.....	1	240	215	195	1	1	104	232	214	1	1,035	1,529	1,147	1,071	100.0	.....	.....	.....
22	Pa.....	.....	237	278	193	.....	.....	71	221	277	.....	350	1,201	1,005	489	.....	.....	.....	.....
	E.N.C.																		
23	Ohio....	2	177	705	592	19	2	131	173	700	19	751	834	3,422	2,732	100.0	.....	.....	.....
24	Ind.....	382	2,650	6,578	3,879	3,356	382	368	2,638	6,549	3,356	3,066	23,628	54,298	27,108	42.8	43.2	2.6	11.3
25	Ill.....	4,567	16,080	29,015	11,812	49,668	4,567	5,962	16,018	28,990	49,668	73,750	176,622	298,274	99,420	30.0	52.5	1.6	15.9
26	Mich....	5	226	252	388	74	5	21	223	243	74	328	1,613	1,625	1,825	44.6	.....	.....	55.4
27	Wis.....	.....	56	123	329	.....	.....	.....	54	121	.....	.....	295	651	1,024	.....	.....	.....	.....
	W.N.C.																		
28	Minn....	.....	111	186	91	.....	.....	.....	108	183	.....	.....	706	1,913	300	.....	.....	.....	.....
29	Iowa....	.....	508	889	258	.....	.....	203	507	879	.....	1,942	6,549	9,652	1,709	.....	.....	.....	.....
30	Mo.....	1,879	10,269	23,133	10,367	12,200	1,666	2,887	9,724	22,125	10,026	24,124	70,596	142,834	63,861	14.0	58.6	8.8	18.7
31	N.Dak...	.....	1	33	95	.....	.....	(***)	1	33	.....	(***)	1	660	1,429	.....	.....	.....	.....
32	S.Dak...	.....	3	1	5	.....	.....	(***)	3	1	.....	(***)	17	2	16	.....	.....	.....	.....
33	Nebr....	.....	13	11	.....	.....	.....	(***)	13	11	.....	(***)	97	60	.....	.....	.....	.....	.....
34	Kans....	64	859	876	534	1,797	64	(***)	845	864	1,797	(***)	8,450	6,217	2,806	91.5	2.9	5.6	.....
	S.A.																		
35	Del.....	1	98	224	377	40	1	10	98	224	40	147	764	1,326	2,458	100.0	.....	.....	.....
36	Md.....	286	1,049	1,951	799	1,357	286	372	1,021	1,927	1,357	2,535	5,086	8,672	3,609	11.2	28.2	11.8	48.9
37	D.C.....	.....	3	3	.....	.....	.....	.....	2	3	.....	.....	4	22	.....	.....	.....	.....	.....
38	Va.....	2,406	17,517	27,362	8,096	9,114	2,234	3,960	15,463	25,086	8,262	17,712	58,388	105,282	35,622	23.2	25.7	5.4	45.7
39	W.Va....	4	453	708	460	6	4	219	434	670	6	760	1,369	2,163	1,560	100.0	.....	.....	.....
40	N.C.....	16,040	68,272	76,029	12,970	68,108	10,244	23,431	40,886	53,004	34,044	91,284	138,698	185,844	31,015	15.2	38.9	4.9	35.1
41	S.C.....	37,509	90,894	98,642	35,309	282,904	22,526	24,136	54,582	54,871	129,534	152,613	373,566	344,108	56,745	22.1	59.4	5.1	11.4
42	Ga.....	33,122	85,383	74,710	22,998	230,263	26,215	35,386	58,003	44,926	155,880	189,810	314,994	198,975	50,571	25.0	16.4	20.7	17.9
43	Fla.....	8,029	8,245	8,983	5,471	45,619	6,239	4,905	6,153	5,541	33,170	25,713	28,543	24,114	12,826	5.4	9.8	38.9	20.4
	E.S.C.																		
44	Ky.....	1,837	6,640	18,459	6,736	8,448	1,679	2,955	6,161	18,055	7,505	16,464	27,172	80,801	29,116	9.1	71.5	5.6	13.8
45	Tenn....	8,136	28,030	52,612	18,707	29,236	6,975	8,026	20,604	47,394	23,246	35,675	72,996	204,592	73,969	14.4	60.2	6.0	19.4
46	Ala.....	31,800	93,531	98,985	31,018	86,605	27,527	46,886	66,487	61,916	64,766	138,899	179,481	184,397	45,765	29.0	19.1	15.4	5.5
47	Miss....	31,627	106,445	96,773	24,612	110,973	23,443	42,029	71,799	57,879	58,022	166,334	233,439	183,260	27,369	28.6	24.1	13.4	9.1
	W.S.C.																		
48	Ark.....	20,425	87,120	91,222	25,482	83,950	18,438	28,242	67,719	71,897	65,054	140,507	353,570	327,015	75,190	33.1	22.6	23.1	21.3
49	La.....	18,672	48,943	44,176	14,352	70,992	14,349	18,973	31,559	22,725	42,469	59,513	107,744	66,719	15,141	31.1	8.6	13.9	24.2
50	Okla....	9,348	32,661	16,142	7,663	152,062	8,591	7,767	29,721	13,032	141,719	59,683	175,367	68,562	33,760	19.1	11.5	15.0	54.4
51	Tex.....	35,770	104,506	68,672	28,949	293,432	32,207	39,212	90,665	51,869	254,370	212,124	544,562	200,945	74,507	25.3	2.8	25.2	33.0
	Mt.																		
52	Mont....	.....	.....	.....	.....	.....	.....	(***)	.....	.....	.....	(***)	.....	.....	.....	.....	.....	.....	.....
53	Idaho...	.....	1	.....	.....	.....	.....	(***)	1	.....	.....	(***)	1	.....	.....	.....	.....	.....	.....
54	Wyo.....	.....	.....	7	7	.....	.....	(***)	.....	6	.....	(***)	.....	85	67	.....	.....	.....	.....
55	Colo....	.....	65	23	73	.....	.....	(***)	61	23	.....	(***)	466	368	1,432	.....	.....	.....	.....
56	N.Mex...	7	25	665	728	9	7	.....	24	603	9	.....	62	1,842	1,710	100.0	.....	.....	.....
57	Ariz....	1	3	18	12	3	1	(***)	2	13	3	(***)	2	52	44	100.0	.....	.....	.....
58	Utah....	.....	.....	.....	13	.....	.....	(***)	.....	.....	.....	(***)	.....	.....	36	.....	.....	.....	.....
59	Nev.....	.....	.....	.....	.....	.....	.....	(***)	.....	.....	.....	(***)	.....	.....	.....	.....	.....	.....	.....
	Pac.																		
60	Wash....	.....	.....	2	.....	.....	.....	(***)	.....	.....	.....	(***)	.....	.....	.....	.....	.....	.....	.....
61	Oreg....	.....	2	29	54	.....	.....	(***)	2	28	.....	(***)	23	203	219	.....	.....	.....	.....
62	Calif...	.....	65	69	13	.....	.....	(***)	64	67	.....	(***)	427	362	87	.....	.....	.....	.....

***Not available; separate inquiry not on questionnaire for all States. See text. [1]The 1944 and 1939 figures do not include acres plowed under for green manure. [2]Not available for 1929. [3]Farms with less than 1 acre of cowpeas which reported a quantity harvested for peas have been included with total farms reporting cowpeas (table 45) and with farms reporting quantity harvested for peas (also table 45) but have not been included with farms reporting cowpeas grown alone or with farms reporting cowpeas grown with other crops. [4]Total for States where separate inquiry was on questionnaire. [5]Reported in small fractions.

WITH FARMS REPORTING BY ACRES GROWN ALONE, 1949; BY DIVISIONS AND STATES

which separate data were not obtained for acreage grown with other crops]

Grown with other crops											Farms reporting cowpeas for all purposes grown alone by number of acres, 1949											
Farms reporting[2]				Acreage					Percent grown in 1949 for—													
1949	1944	1939	1934[3]	1949	1944	1939	1934	1929	Hogging or grazing	Green manure	Under 5 acres	5 to 9 acres	10 to 14 acres	15 to 19 acres	20 to 24 acres	25 to 29 acres	30 to 34 acres	35 to 49 acres	50 to 74 acres	75 to 99 acres	100 acres and over	
[4]67,247	[4]143,225	359,453	298,493	[4]455,839	[4]1,088,368	3,805,268	2,490,776	717,682	28.5	21.7	152,101	31,288	10,690	4,057	2,856	1,334	1,301	1,474	1,249	444	859	1
[4]251	[4]310	1,025	1,761	[4]2,174	[4]2,868	8,949	17,494	33,153	41.2	20.6	2,215	1,978	1,187	506	355	133	110	117	55	17	14	2
[4]66,996	[4]142,915	358,419	296,728	[4]453,665	[4]1,085,500	3,796,208	2,473,263	684,140	28.4	21.7	149,878	29,310	9,503	3,551	2,501	1,201	1,191	1,357	1,194	427	845	3
(***)	(***)	9	4	(***)	(***)	111	19	389	(***)	(***)	8	.....	.....	.....	.....	.....	.....	.....	.....	.....	....	4
(***)	(***)	4	.....	(***)	(***)	33	.....	102	(***)	(***)	.....	.....	.....	.....	.....	.....	.....	.....	.....	.....	....	5
(***)	(***)	39	4	(***)	(***)	159	6	717	(***)	(***)	1	.....	.....	.....	.....	.....	.....	.....	.....	.....	....	6
(***)	(***)	120	101	(***)	(***)	820	760	11,201	(***)	(***)	1,294	1,517	1,012	446	307	113	92	104	47	15	9	7
[4]251	[4]310	862	1,656	[4]2,174	[4]2,868	7,937	16,728	21,133	41.2	20.6	920	461	175	60	48	20	18	13	8	2	5	8
[4]36,548	[4]81,525	154,075	141,155	[4]275,118	[4]735,222	1,868,564	1,303,234	334,136	26.1	18.1	47,098	12,282	4,084	1,358	956	431	427	420	343	114	236	9
16,654	35,753	103,827	76,243	81,723	183,168	926,854	459,267	129,115	32.8	11.3	52,343	5,168	1,229	354	202	88	84	58	64	9	25	10
13,794	25,637	100,517	79,330	96,824	167,110	1,000,790	710,762	220,888	31.4	40.7	50,437	11,860	4,190	1,839	1,343	682	680	879	787	304	584	11
(***)	(***)	8	(3)	(***)	(***)	81	(5)	303	(***)	(***)	8	.....	.....	.....	.....	.....	.....	.....	.....	.....	....	12
(***)	(***)	1	4	(***)	(***)	30	19	86	(***)	(***)	.....	.....	.....	.....	.....	.....	.....	.....	.....	.....	....	13
(***)	(***)	.....	.....	(***)	(***)	.....	.....	23	(***)	(***)	.....	.....	.....	.....	.....	.....	.....	.....	.....	.....	....	14
(***)	(***)	.....	.....	(***)	(***)	.....	.....	37	(***)	(***)	.....	.....	.....	.....	.....	.....	.....	.....	.....	.....	....	15
(***)	(***)	.....	.....	(***)	(***)	.....	.....	.....	(***)	(***)	.....	.....	.....	.....	.....	.....	.....	.....	.....	.....	....	16
(***)	(***)	.....	.....	(***)	(***)	.....	.....	36	(***)	(***)	.....	.....	.....	.....	.....	.....	.....	.....	.....	.....	....	17
(***)	(***)	4	.....	(***)	(***)	33	.....	3	(***)	(***)	.....	.....	.....	.....	.....	.....	.....	.....	.....	.....	....	18
(***)	(***)	.....	.....	(***)	(***)	.....	.....	3	(***)	(***)	.....	.....	.....	.....	.....	.....	.....	.....	.....	.....	....	19
(***)	(***)	10	.....	(***)	(***)	42	.....	329	(***)	(***)	.....	.....	.....	.....	.....	.....	.....	.....	.....	.....	....	20
(***)	(***)	9	(3)	(***)	(***)	67	.....	158	(***)	(***)	1	.....	.....	.....	.....	.....	.....	.....	.....	.....	....	21
(***)	(***)	20	4	(***)	(***)	50	6	230	(***)	(***)	.....	.....	.....	.....	.....	.....	.....	.....	.....	.....	....	22
(***)	(***)	5	5	(***)	(***)	14	28	391	(***)	(***)	1	.....	1	.....	.....	.....	.....	.....	.....	.....	....	23
(***)	(***)	15	41	(***)	(***)	91	266	3,056	(***)	(***)	163	110	53	20	13	3	2	11	4	3	....	24
(***)	(***)	94	49	(***)	(***)	677	430	6,939	(***)	(***)	1,129	1,407	957	425	292	110	90	93	43	12	9	25
(***)	(***)	4	6	(***)	(***)	22	36	303	(***)	(***)	1	.....	1	1	2	.....	.....	.....	.....	.....	....	26
(***)	(***)	2	(3)	(***)	(***)	16	.....	512	(***)	(***)	.....	.....	.....	.....	.....	.....	.....	.....	.....	.....	....	27
(***)	(***)	7	1	(***)	(***)	62	4	188	(***)	(***)	.....	.....	.....	.....	.....	.....	.....	.....	.....	.....	....	28
(***)	(***)	6	9	(***)	(***)	46	102	1,316	(***)	(***)	.....	.....	.....	.....	.....	.....	.....	.....	.....	.....	....	29
251	310	828	1,633	2,174	2,868	7,435	16,567	18,607	41.2	20.6	913	452	165	54	40	15	14	6	4	2	1	30
(***)	(***)	.....	.....	(***)	(***)	.....	.....	12	(***)	(***)	.....	.....	.....	.....	.....	.....	.....	.....	.....	.....	....	31
(***)	(***)	1	.....	(***)	(***)	2	.....	15	(***)	(***)	.....	.....	.....	.....	.....	.....	.....	.....	.....	.....	....	32
(***)	(***)	.....	.....	(***)	(***)	.....	.....	.....	(***)	(***)	.....	.....	.....	.....	.....	.....	.....	.....	.....	.....	....	33
(***)	(***)	20	13	(***)	(***)	392	55	995	(***)	(***)	7	9	10	6	8	5	4	7	4	.....	4	34
(***)	(***)	.....	.....	(***)	(***)	.....	.....	79	.....	.....	.....	.....	.....	.....	.....	.....	.....	1	.....	.....	....	35
(***)	(***)	44	28	(***)	(***)	294	136	704	(***)	(***)	194	60	16	7	4	.....	.....	3	2	.....	....	36
(***)	(***)	1	.....	(***)	(***)	1	.....	.....	(***)	(***)	.....	.....	.....	.....	.....	.....	.....	.....	.....	.....	....	37
208	1,085	3,511	2,509	852	4,819	21,232	11,984	4,605	15.4	52.7	1,767	299	86	29	19	12	6	7	2	5	2	38
(***)	(***)	20	29	(***)	(***)	50	76	211	(***)	(***)	4	.....	.....	.....	.....	.....	.....	.....	.....	.....	....	39
6,375	16,421	38,401	32,414	34,064	99,124	314,860	204,674	21,886	13.3	41.2	8,320	1,305	373	110	60	26	22	11	8	2	7	40
19,430	42,929	67,126	69,237	153,370	463,890	888,456	737,847	210,770	13.0	16.2	14,628	4,778	1,581	486	342	183	151	149	122	34	72	41
8,442	16,639	42,647	33,724	74,383	149,259	623,641	326,847	86,598	54.9	10.7	17,760	4,893	1,624	582	415	180	190	199	171	61	140	42
2,093	4,451	2,325	3,214	12,449	18,130	20,030	21,670	9,283	52.6	18.9	4,425	947	404	144	116	30	58	50	38	12	15	43
185	220	600	639	943	1,536	4,891	3,788	3,588	48.3	19.2	1,145	323	121	43	19	9	12	4	3	.....	....	44
1,375	2,842	10,110	5,982	5,990	13,507	68,093	29,084	14,462	35.5	13.2	5,504	1,052	259	78	34	14	13	11	9	.....	1	45
5,220	17,468	39,706	33,172	21,839	79,755	360,860	192,839	57,574	23.2	9.2	24,944	1,867	395	114	79	31	31	22	23	5	16	46
9,874	15,223	53,411	36,450	52,951	88,370	493,010	233,556	53,492	36.1	11.8	20,750	1,926	454	119	70	34	28	21	29	4	8	47
2,938	9,959	38,425	30,168	18,896	65,195	407,472	260,058	57,001	44.4	24.3	14,220	3,063	716	204	110	39	23	33	17	2	11	48
4,985	5,932	27,385	25,701	28,523	33,767	264,727	231,813	59,494	27.0	49.4	12,329	1,500	289	75	53	27	21	21	18	2	14	49
951	3,313	4,569	3,204	10,343	27,045	47,143	35,449	18,770	37.1	38.8	3,643	1,694	921	502	344	195	232	286	334	151	289	50
4,920	6,433	30,138	20,257	39,062	41,103	281,448	183,442	85,623	26.7	42.8	20,245	5,603	2,264	1,058	836	421	404	539	418	149	270	51
(***)	(***)	.....	.....	(***)	(***)	.....	.....	.....	(***)	(***)	.....	.....	.....	.....	.....	.....	.....	.....	.....	.....	....	52
(***)	(***)	.....	.....	(***)	(***)	.....	.....	.....	(***)	(***)	.....	.....	.....	.....	.....	.....	.....	.....	.....	.....	....	53
(***)	(***)	.....	.....	(***)	(***)	.....	.....	11	(***)	(***)	.....	.....	.....	.....	.....	.....	.....	.....	.....	.....	....	54
(***)	(***)	6	.....	(***)	(***)	51	.....	51	(***)	(***)	.....	.....	.....	.....	.....	.....	.....	.....	.....	.....	....	55
(***)	.....	1	(3)	(***)	.....	3	.....	237	(***)	(***)	7	.....	.....	.....	.....	.....	.....	.....	.....	.....	....	56
(***)	(***)	1	(3)	(***)	(***)	27	(5)	.....	(***)	(***)	1	.....	.....	.....	.....	.....	.....	.....	.....	.....	....	57
(***)	(***)	.....	.....	(***)	(***)	.....	.....	4	(***)	(***)	.....	.....	.....	.....	.....	.....	.....	.....	.....	.....	....	58
(***)	(***)	.....	.....	(***)	(***)	.....	.....	.....	(***)	(***)	.....	.....	.....	.....	.....	.....	.....	.....	.....	.....	....	59
(***)	(***)	.....	2	(***)	(***)	.....	5	.....	(***)	(***)	.....	.....	.....	.....	.....	.....	.....	.....	.....	.....	....	60
(***)	(***)	.....	1	(***)	(***)	.....	4	78	(***)	(***)	.....	.....	.....	.....	.....	.....	.....	.....	.....	.....	....	61
(***)	(***)	1	1	(***)	(***)	30	10	8	(***)	(***)	.....	.....	.....	.....	.....	.....	.....	.....	.....	.....	....	62

Table 45.—COWPEAS FOR DRY PEAS—FARMS REPORTING, ACREAGE, AND PRODUCTION, 1879 TO 1949

[For 1949, all acreage is considered as grown alone in those States for which separate data were

	Region, division, and State	Farms reporting				Total grown alone and with other crops (acres)		Grown alone				Grown with other crops			
								Farms reporting		Acreage		Farms reporting		Acreage	
		1949	1944	1939	1934	1949	1939	1949[2]	1939	1949	1939	1949[2]	1939	1949	1939
1	**United States**	106,851	[4]207,032	327,007	455,968	382,231	1,895,567	72,512	234,115	261,837	824,017	[4]21,676	110,956	[4]120,394	1,071,550
2	The North	1,593	[4]4,364	10,687	15,695	19,658	129,905	1,524	10,638	19,432	129,429	[4]31	59	[4]226	476
3	The South	105,250	202,668	316,293	439,620	362,561	1,765,549	70,980	223,451	242,393	694,478	[4]21,645	110,896	[4]120,168	1,071,071
4	The West	8	(***)	27	653	12	113	8	26	12	110	(***)	1	(***)	3
	Geographic Divisions:														
5	New England	.....	.....	3	.....	.....	6	.....	3	.....	6	(***)	.....	(***)	.....
6	Middle Atlantic	1	60	41	111	1	161	1	41	1	161	(***)	.....	(***)	.....
7	East North Central	1,283	3,754	8,859	12,468	16,383	111,717	1,283	8,854	16,383	111,666	(***)	6	(***)	51
8	West North Central	309	[4]550	1,784	3,116	3,274	18,021	240	1,740	3,048	17,596	[4]31	53	[4]226	425
9	South Atlantic	31,116	70,297	115,739	157,736	149,843	925,238	17,690	63,399	76,675	222,661	[4]10,633	59,691	[4]73,168	702,577
10	East South Central	33,352	67,986	111,884	161,043	68,232	429,024	21,063	84,762	39,442	183,354	7,042	34,194	28,790	245,670
11	West South Central	40,782	64,385	88,670	120,841	144,486	411,287	32,227	75,290	126,276	288,463	3,970	17,011	18,210	122,824
12	Mountain	8	(***)	25	628	12	85	8	24	12	82	(***)	1	(***)	3
13	Pacific	.....	(***)	2	25	.....	28	.....	2	.....	28	(***)	.....	(***)	.....
	New England:														
14	Maine	.....	.....	.....	.....	.....	.....	.....	.....	.....	.....	(***)	.....	(***)	.....
15	New Hampshire	.....	.....	.....	.....	.....	.....	.....	.....	.....	.....	(***)	.....	(***)	.....
16	Vermont	.....	.....	.....	.....	.....	.....	.....	.....	.....	.....	(***)	.....	(***)	.....
17	Massachusetts	.....	.....	.....	.....	.....	.....	.....	.....	.....	.....	(***)	.....	(***)	.....
18	Rhode Island	.....	.....	3	.....	.....	6	.....	3	.....	6	(***)	.....	(***)	.....
19	Connecticut	.....	.....	.....	.....	.....	.....	.....	.....	.....	.....	(***)	.....	(***)	.....
	Middle Atlantic:														
20	New York	.....	2	3	.....	.....	14	.....	3	.....	14	(***)	.....	(***)	.....
21	New Jersey	1	51	16	83	1	62	1	16	1	62	(***)	.....	(***)	.....
22	Pennsylvania	.....	7	22	28	.....	85	.....	22	.....	85	(***)	.....	(***)	.....
	East North Central:														
23	Ohio	2	9	14	65	19	39	2	14	19	39	(***)	.....	(***)	.....
24	Indiana	112	263	1,266	2,071	1,438	13,205	112	1,266	1,438	13,205	(***)	.....	(***)	.....
25	Illinois	1,166	3,467	7,507	10,234	14,893	97,968	1,166	7,502	14,893	97,921	(***)	6	(***)	47
26	Michigan	3	15	72	74	33	505	3	72	33	501	(***)	.....	(***)	4
27	Wisconsin	.....	.....	.....	24	.....	.....	.....	.....	.....	.....	(***)	.....	(***)	.....
	West North Central:														
28	Minnesota	.....	.....	16	12	.....	100	.....	16	.....	100	(***)	.....	(***)	.....
29	Iowa	.....	34	125	117	.....	1,088	.....	125	.....	1,088	(***)	.....	(***)	.....
30	Missouri	252	516	1,543	2,744	1,629	15,737	183	1,499	1,403	15,312	31	53	226	425
31	North Dakota	.....	(***)	.....	13	.....	.....	.....	.....	.....	.....	(***)	.....	(***)	.....
32	South Dakota	.....	(***)	.....	1	.....	.....	.....	.....	.....	.....	(***)	.....	(***)	.....
33	Nebraska	.....	(***)	1	3	.....	(5)	.....	1	.....	(5)	(***)	.....	(***)	.....
34	Kansas	57	(***)	99	226	1,645	1,096	57	99	1,645	1,096	(***)	.....	(***)	.....
	South Atlantic:														
35	Delaware	1	3	33	70	40	439	1	33	40	439	(***)	.....	(***)	.....
36	Maryland	26	40	112	173	152	595	26	112	152	595	(***)	.....	(***)	.....
37	District of Columbia	.....	.....	1	.....	.....	1	.....	.....	.....	.....	(***)	1	(***)	1
38	Virginia	736	906	5,581	7,752	2,116	19,400	582	5,099	1,918	15,746	52	736	198	3,654
39	West Virginia	4	4	30	48	6	75	4	29	6	73	(***)	1	(***)	2
40	North Carolina	4,013	9,221	24,255	29,450	10,571	108,326	2,057	14,750	5,180	37,857	1,405	10,665	5,391	70,469
41	South Carolina	12,769	32,149	40,068	68,779	78,226	409,903	5,812	14,256	28,663	57,006	6,506	28,423	49,563	352,897
42	Georgia	12,484	24,581	44,073	46,926	55,856	382,268	8,599	27,859	38,913	108,035	2,504	19,517	16,943	274,233
43	Florida	1,083	3,393	1,586	4,538	2,876	4,231	609	1,261	1,803	2,910	166	348	1,073	1,321
	East South Central:														
44	Kentucky	228	352	672	3,013	763	3,117	157	590	686	2,545	27	86	77	572
45	Tennessee	2,579	3,721	11,195	19,100	5,402	38,029	1,572	8,007	3,356	18,823	545	3,513	2,046	19,206
46	Alabama	15,437	35,454	51,153	72,043	27,146	204,594	10,943	39,503	18,790	81,524	2,313	16,034	8,356	123,070
47	Mississippi	15,108	28,459	48,864	66,887	34,921	183,284	8,391	36,662	16,610	80,462	4,157	14,561	18,311	102,822
	West South Central:														
48	Arkansas	10,306	18,811	23,619	42,163	26,543	111,023	8,255	17,931	21,524	61,717	1,047	6,703	5,019	49,306
49	Louisiana	8,070	11,694	15,908	24,992	16,200	68,799	5,934	12,997	13,227	38,826	908	3,909	2,973	29,973
50	Oklahoma	3,378	4,775	5,466	7,733	28,705	21,359	2,739	4,971	27,076	17,726	254	565	1,629	3,633
51	Texas	19,028	29,105	43,677	45,953	73,038	210,106	15,299	39,391	64,449	170,194	1,761	5,834	8,589	39,912
	Mountain:														
52	Montana	.....	(***)	.....	.....	.....	.....	.....	.....	.....	.....	(***)	.....	(***)	.....
53	Idaho	.....	(***)	.....	.....	.....	.....	.....	.....	.....	.....	(***)	.....	(***)	.....
54	Wyoming	.....	(***)	.....	7	.....	.....	.....	.....	.....	.....	(***)	.....	(***)	.....
55	Colorado	.....	(***)	12	12	.....	68	.....	12	.....	68	(***)	.....	(***)	.....
56	New Mexico	7	.....	11	592	9	15	7	10	9	12	(***)	1	(***)	3
57	Arizona	1	(***)	2	17	3	2	1	2	3	2	(***)	.....	(***)	.....
58	Utah	.....	(***)	.....	.....	.....	.....	.....	.....	.....	.....	(***)	.....	(***)	.....
59	Nevada	.....	(***)	.....	.....	.....	.....	.....	.....	.....	.....	(***)	.....	(***)	.....
	Pacific:														
60	Washington	.....	(***)	.....	.....	.....	.....	.....	.....	.....	.....	(***)	.....	(***)	.....
61	Oregon	.....	(***)	1	13	.....	20	.....	1	.....	20	(***)	.....	(***)	.....
62	California	.....	(***)	1	12	.....	8	.....	1	.....	8	(***)	.....	(***)	.....

***Not available; separate inquiry not on questionnaire for all States. See text. [1]Includes quantity of peas harvested from acreage grown with other crops as well as that from acreage grown alone. [2]Farms with less than 1 acre grown alone or less than 1 acre grown with other crops are not included in totals for farms reporting and acreage grown alone or grown with other crops. Such farms are represented in total farms reporting the crop and in production. [3]Total quantity harvested divided by acreage grown alone only. [4]Totals for States for which data are available. [5]Reported in small fractions.

AND VALUE, 1949; WITH FARMS REPORTING BY ACRES HARVESTED, 1949; BY DIVISIONS AND STATES

not obtained for acreage grown with other crops. Figures for green cowpeas for peas in table 93]

Production[1] (bushels)							Average per acre[3]		Value, 1949 (dollars)		Farms reporting cowpeas for peas grown alone, by acres harvested, 1949										
1949	1944	1939	1934	1929	1889	1879	1949	1939	Total	Average per bushel	Under 5 acres	5 to 9 acres	10 to 14 acres	15 to 19 acres	20 to 24 acres	25 to 29 acres	30 to 34 acres	35 to 49 acres	50 to 74 acres	75 to 99 acres	100 acres and over	
1,953,578	[4]3,602,688	5,959,298	6,161,734	3,273,813	3,402,912	4,740,240	7.5	7.2	6,884,700	3.52	60,027	7,483	2,258	828	633	283	258	285	250	77	130	1
129,811	[4]295,838	873,339	647,627	600,477	100,541	33,340	6.7	6.7	293,914	2.26	287	416	364	173	116	50	47	39	22	4	6	2
1,823,718	3,306,850	5,085,294	5,495,934	2,637,597	3,253,329	4,706,900	7.5	7.3	6,590,630	3.61	59,732	7,067	1,894	655	517	233	211	246	228	73	124	3
49	(***)	665	18,173	35,739	49,042	.....	4.1	6.0	156	3.18	8	.....	.....	.....	.....	.....	.....	.....	.....	.....	.....	4
.....	.....	47	.....	106	8,002	.....	....	7.8	.....	....	.....	.....	.....	.....	.....	.....	.....	.....	.....	.....	.....	5
15	4,653	1,521	5,699	7,902	55,067	.....	15.0	9.4	38	2.53	1	.....	.....	.....	.....	.....	.....	.....	.....	.....	.....	6
110,452	256,698	762,980	569,854	418,723	12,816	.....	6.7	6.8	245,134	2.22	185	369	333	163	97	41	40	33	17	4	1	7
19,344	[4]34,487	108,791	72,074	173,746	24,656	33,340	6.3	6.2	48,742	2.52	101	47	31	10	19	9	7	6	5	.....	5	8
531,462	1,051,142	2,194,130	2,317,992	897,313	2,149,786	2,562,870	6.9	9.9	2,302,788	4.33	13,812	2,361	686	216	184	94	80	83	92	26	56	9
307,891	854,793	1,264,936	1,793,755	738,851	667,525	1,734,618	7.8	6.9	1,148,673	3.73	19,810	949	186	37	30	16	14	8	10	2	1	10
984,365	1,400,915	1,626,228	1,384,187	1,001,433	436,018	409,412	7.8	5.6	3,139,169	3.19	26,110	3,757	1,022	402	303	123	117	155	126	45	67	11
49	(***)	562	14,671	34,605	35,844	.....	4.1	6.9	156	3.18	8	.....	.....	.....	.....	.....	.....	.....	.....	.....	.....	12
.....	(***)	103	3,502	1,134	13,198	.....	....	3.7	.....	....	.....	.....	.....	.....	.....	.....	.....	.....	.....	.....	.....	13
.....	.....	.....	.....	102	4,366	.....	....	....	.....	....	.....	.....	.....	.....	.....	.....	.....	.....	.....	.....	.....	14
.....	.....	.....	.....	.....	776	.....	....	....	.....	....	.....	.....	.....	.....	.....	.....	.....	.....	.....	.....	.....	15
.....	.....	.....	.....	.....	1,141	.....	....	....	.....	....	.....	.....	.....	.....	.....	.....	.....	.....	.....	.....	.....	16
.....	.....	.....	.....	.....	618	.....	....	....	.....	....	.....	.....	.....	.....	.....	.....	.....	.....	.....	.....	.....	17
.....	.....	47	.....	.....	138	.....	....	7.8	.....	....	.....	.....	.....	.....	.....	.....	.....	.....	.....	.....	.....	18
.....	.....	.....	.....	4	963	.....	....	....	.....	....	.....	.....	.....	.....	.....	.....	.....	.....	.....	.....	.....	19
.....	7	115	.....	3,696	50,891	.....	....	8.2	.....	....	.....	.....	.....	.....	.....	.....	.....	.....	.....	.....	.....	20
15	4,434	689	3,983	2,728	2,028	.....	15.0	11.1	38	2.53	1	.....	.....	.....	.....	.....	.....	.....	.....	.....	.....	21
.....	212	717	1,716	1,478	2,148	.....	....	8.4	.....	....	.....	.....	.....	.....	.....	.....	.....	.....	.....	.....	.....	22
170	267	381	4,714	6,756	3,293	.....	8.9	9.8	425	2.50	.....	1	1	.....	.....	.....	.....	.....	.....	.....	.....	23
21,559	14,663	82,912	108,877	72,804	2,231	.....	15.0	6.3	51,741	2.40	33	31	20	9	3	3	2	6	3	2	.....	24
88,403	240,528	674,758	451,239	309,913	6,264	.....	5.9	6.9	192,248	2.17	151	337	311	153	94	38	38	27	14	2	1	25
320	1,240	4,929	3,919	18,887	487	.....	9.7	9.8	720	2.25	1	.....	1	1	.....	.....	.....	.....	.....	.....	.....	26
.....	.....	.....	1,105	10,363	541	.....	....	....	.....	....	.....	.....	.....	.....	.....	.....	.....	.....	.....	.....	.....	27
.....	.....	1,237	502	4,446	1,288	.....	....	12.4	.....	....	.....	.....	.....	.....	.....	.....	.....	.....	.....	.....	.....	28
.....	2,941	11,018	7,846	10,275	8,360	.....	....	10.1	.....	....	.....	.....	.....	.....	.....	.....	.....	.....	.....	.....	.....	29
9,400	31,546	91,709	56,176	150,237	12,513	33,340	6.7	6.0	25,381	2.70	95	41	21	4	11	5	3	.....	2	.....	1	30
.....	(***)	.....	2,338	1,963	152	.....	....	....	.....	....	.....	.....	.....	.....	.....	.....	.....	.....	.....	.....	.....	31
.....	(***)	.....	1	15	132	.....	....	....	.....	....	.....	.....	.....	.....	.....	.....	.....	.....	.....	.....	.....	32
.....	(***)	2	29	.....	491	.....	....	2.0	.....	....	.....	.....	.....	.....	.....	.....	.....	.....	.....	.....	.....	33
9,944	(***)	4,825	5,182	6,810	1,720	.....	6.0	4.4	23,301	2.35	6	6	10	6	8	4	4	6	3	.....	4	34
400	64	4,972	7,733	12,457	81	.....	10.0	11.3	900	2.25	.....	.....	.....	.....	.....	.....	.....	1	.....	.....	.....	35
1,568	1,893	5,205	6,171	4,123	860	.....	10.3	8.7	3,918	2.50	17	5	2	.....	.....	1	.....	1	.....	.....	.....	36
.....	.....	4	.....	.....	10	.....	....	....	.....	....	.....	.....	.....	.....	.....	.....	.....	.....	.....	.....	.....	37
15,992	25,567	99,070	107,790	60,618	12,317	.....	8.3	6.3	52,064	3.26	472	73	18	4	7	2	3	2	1	.....	.....	38
37	71	842	674	1,260	464	.....	6.2	11.5	102	2.76	4	.....	.....	.....	.....	.....	.....	.....	.....	.....	.....	39
37,279	105,798	356,893	322,725	96,510	427,317	907,020	7.2	9.4	161,703	4.34	1,814	176	38	14	5	1	3	3	1	1	1	40
242,795	404,379	868,057	1,023,762	397,784	690,478	726,080	8.5	15.2	1,155,700	4.75	4,383	839	250	83	76	44	29	37	36	6	29	41
220,864	435,905	822,028	696,009	265,780	955,299	863,084	5.7	7.6	863,813	3.91	6,610	1,211	355	110	93	44	41	38	52	19	26	42
12,527	77,465	37,059	153,128	58,781	62,960	66,686	6.9	12.7	66,588	5.32	512	57	23	5	3	2	4	1	2	.....	.....	43
4,776	17,927	12,418	65,636	50,581	5,670	32,098	7.0	4.9	13,096	2.74	119	18	11	3	1	2	1	1	1	.....	.....	44
21,508	53,630	110,296	166,598	124,537	90,530	612,447	6.4	5.9	80,559	3.75	1,447	86	23	8	4	1	2	1	.....	.....	.....	45
133,313	449,443	591,418	879,466	312,597	321,004	414,434	7.1	7.3	484,118	3.63	10,440	380	75	13	13	3	8	5	6	.....	.....	46
148,294	333,793	550,804	682,055	251,136	250,321	675,639	8.9	6.8	570,900	3.85	7,804	465	77	13	12	10	3	1	3	2	1	47
139,199	300,886	351,136	411,222	231,649	161,165	193,829	6.5	5.7	490,575	3.52	7,126	905	150	42	15	5	6	5	.....	.....	1	48
110,745	178,260	220,937	247,992	143,948	78,642	122,464	8.4	5.7	405,887	3.67	5,483	348	58	12	11	4	7	3	1	1	6	49
194,054	149,749	90,975	107,609	118,164	369	.....	7.2	5.1	559,692	2.88	1,544	438	250	117	116	47	42	70	62	27	26	50
540,367	772,020	963,180	617,364	507,672	195,842	93,119	8.4	5.7	1,683,015	3.11	11,957	2,066	564	231	161	67	62	77	63	17	34	51
.....	(***)	.....	.....	.....	5,148	.....	....	....	.....	....	.....	.....	.....	.....	.....	.....	.....	.....	.....	.....	.....	52
.....	(***)	.....	.....	.....	226	.....	....	....	.....	....	.....	.....	.....	.....	.....	.....	.....	.....	.....	.....	.....	53
.....	(***)	.....	1,398	766	1	.....	....	....	.....	....	.....	.....	.....	.....	.....	.....	.....	.....	.....	.....	.....	54
.....	(***)	399	1,998	19,165	24,698	.....	....	5.9	.....	....	.....	.....	.....	.....	.....	.....	.....	.....	.....	.....	.....	55
44	.....	146	11,041	13,340	5,384	.....	4.9	12.2	141	3.20	7	.....	.....	.....	.....	.....	.....	.....	.....	.....	.....	56
5	(***)	17	234	354	.....	.....	1.7	8.5	15	3.00	1	.....	.....	.....	.....	.....	.....	.....	.....	.....	.....	57
.....	(***)	.....	.....	980	385	.....	....	....	.....	....	.....	.....	.....	.....	.....	.....	.....	.....	.....	.....	.....	58
.....	(***)	.....	.....	.....	2	.....	....	....	.....	....	.....	.....	.....	.....	.....	.....	.....	.....	.....	.....	.....	59
.....	(***)	.....	.....	.....	4,855	.....	....	....	.....	....	.....	.....	.....	.....	.....	.....	.....	.....	.....	.....	.....	60
.....	(***)	78	1,558	257	6,517	.....	....	3.9	.....	....	.....	.....	.....	.....	.....	.....	.....	.....	.....	.....	.....	61
.....	(***)	25	1,944	877	1,826	.....	....	3.1	.....	....	.....	.....	.....	.....	.....	.....	.....	.....	.....	.....	.....	62

Table 46.—SOYBEANS CUT FOR HAY; HOGGED OR GRAZED, OR CUT FOR SILAGE; AND PLOWED UNDER FOR GREEN MANURE—FARMS REPORTING, ACREAGE, AND VALUE, BY DIVISIONS AND STATES: 1949

[For 1949, all acreage is considered as grown alone in those States for which separate data were not obtained for acreage grown with other crops]

	Region, division, and State	Soybeans cut for hay							Soybeans hogged or grazed, or cut for silage						Soybeans plowed under for green manure				
		Farms reporting	Grown alone		Grown with other crops[1]		Production (tons)	Value (dollars)	Farms reporting	Grown alone		Grown with other crops[1]		Value (dollars)	Farms reporting	Grown alone		Grown with other crops[1]	
			Farms reporting	Acreage	Farms reporting	Acreage				Farms reporting	Acreage	Farms reporting	Acreage			Farms reporting	Acreage	Farms reporting	Acreage
1	U.S.	198,451	188,478	1,015,473	11,007	57,180	1,380,134	30,369,339	54,778	22,093	137,375	33,808	445,470	9,817,594	40,838	22,963	227,376	18,714	234,923
2	The North	72,957	72,659	447,248	348	2,434	660,590	12,487,113	5,234	4,466	32,631	790	15,680	1,413,982	9,247	9,147	85,788	97	1,657
3	The South	125,494	115,819	568,225	10,659	54,746	719,544	17,882,226	49,544	17,627	104,744	33,018	429,790	8,403,612	31,591	13,816	141,588	18,617	233,266
4	The West	.....	.....	.....	(***)	(***)	.....	.....	.....	.....	.....	(***)	(***)	.....	.....	.....	.....	(***)	(***)
	Geo. Div.																		
5	N.E.	9	9	42	(***)	(***)	109	2,294	1	1	8	(***)	(***)	240	.....	.....	.....	(***)	(***)
6	M.A.	5,079	5,079	24,323	(***)	(***)	39,662	998,750	1,494	1,494	9,972	(***)	(***)	341,375	1,544	1,544	10,540	(***)	(***)
7	E.N.C.	50,452	50,452	313,344	(***)	(***)	458,416	8,877,152	1,825	1,825	11,797	(***)	(***)	468,528	5,747	5,747	52,088	(***)	(***)
8	W.N.C.	17,417	17,119	109,539	348	2,434	162,403	2,608,917	1,914	1,146	10,854	790	15,680	603,839	1,956	1,856	23,160	97	1,657
9	S.A.	53,000	48,132	182,071	5,308	26,083	225,263	6,304,639	27,972	12,342	57,668	16,486	186,838	3,983,181	12,324	8,348	57,263	4,200	43,432
10	E.S.C.	62,634	59,193	319,416	3,923	21,023	411,968	9,869,641	11,614	3,597	31,813	8,122	135,618	2,731,855	4,071	2,659	33,973	1,473	16,414
11	W.S.C.	9,860	8,494	66,738	1,428	7,640	82,313	1,707,946	9,958	1,688	15,263	8,410	107,334	1,688,576	15,196	2,809	50,352	12,944	173,420
12	Mt.	.....	.....	.....	(***)	(***)	.....	.....	.....	.....	.....	(***)	(***)	.....	.....	.....	.....	(***)	(***)
13	Pac.	.....	.....	.....	(***)	(***)	.....	.....	.....	.....	.....	(***)	(***)	.....	.....	.....	.....	(***)	(***)
	N.E.																		
14	Maine	.....	.....	.....	(***)	(***)	.....	.....	.....	.....	.....	(***)	(***)	.....	.....	.....	.....	(***)	(***)
15	N.H.	4	4	8	(***)	(***)	16	224	.....	.....	.....	(***)	(***)	.....	.....	.....	.....	(***)	(***)
16	Vt.	3	3	9	(***)	(***)	23	460	.....	.....	.....	(***)	(***)	.....	.....	.....	.....	(***)	(***)
17	Mass.	.....	.....	.....	(***)	(***)	.....	.....	.....	.....	.....	(***)	(***)	.....	.....	.....	.....	(***)	(***)
18	R.I.	.....	.....	.....	(***)	(***)	.....	.....	.....	.....	.....	(***)	(***)	.....	.....	.....	.....	(***)	(***)
19	Conn.	2	2	25	(***)	(***)	70	1,610	1	1	8	(***)	(***)	240	.....	.....	.....	(***)	(***)
	M.A.																		
20	N.Y.	158	158	610	(***)	(***)	1,036	23,828	247	247	1,785	(***)	(***)	53,550	108	108	584	(***)	(***)
21	N.J.	833	833	6,440	(***)	(***)	9,272	241,072	350	350	4,008	(***)	(***)	180,360	798	798	6,712	(***)	(***)
22	Pa.	4,088	4,088	17,273	(***)	(***)	29,354	733,850	897	897	4,179	(***)	(***)	107,465	638	638	3,244	(***)	(***)
	E.N.C.																		
23	Ohio	9,516	9,516	46,043	(***)	(***)	69,724	1,487,781	342	342	1,749	(***)	(***)	73,185	1,376	1,376	8,995	(***)	(***)
24	Ind.	16,732	16,732	105,503	(***)	(***)	160,144	3,160,050	370	370	2,632	(***)	(***)	113,246	1,633	1,633	15,620	(***)	(***)
25	Ill.	17,015	17,015	125,746	(***)	(***)	170,417	3,091,726	456	456	4,055	(***)	(***)	182,311	1,975	1,975	22,538	(***)	(***)
26	Mich.	857	857	3,802	(***)	(***)	5,176	93,168	114	114	649	(***)	(***)	23,174	537	537	3,699	(***)	(***)
27	Wis.	6,332	6,332	32,250	(***)	(***)	52,955	1,044,427	543	543	2,712	(***)	(***)	76,612	226	226	1,236	(***)	(***)
	W.N.C.																		
28	Minn.	4,784	4,784	30,090	(***)	(***)	46,527	744,432	250	250	1,649	(***)	(***)	50,680	402	402	4,913	(***)	(***)
29	Iowa	4,867	4,867	27,664	(***)	(***)	47,348	780,472	191	191	1,346	(***)	(***)	46,427	260	260	2,854	(***)	(***)
30	Mo.	6,743	6,445	44,181	348	2,434	58,696	939,136	1,287	519	5,944	790	15,680	463,837	858	758	8,328	97	1,657
31	N.Dak.	84	84	896	(***)	(***)	1,066	17,056	15	15	160	(***)	(***)	3,200	16	16	234	(***)	(***)
32	S.Dak.	116	116	949	(***)	(***)	1,000	14,498	32	32	335	(***)	(***)	6,700	34	34	505	(***)	(***)
33	Nebr.	12	12	81	(***)	(***)	102	1,428	16	16	101	(***)	(***)	2,629	24	24	227	(***)	(***)
34	Kans.	811	811	5,678	(***)	(***)	7,664	111,895	123	123	1,319	(***)	(***)	30,366	362	362	6,099	(***)	(***)
	S.A.																		
35	Del.	1,115	1,115	7,428	(***)	(***)	9,738	194,760	41	41	270	(***)	(***)	7,192	203	203	2,598	(***)	(***)
36	Md.	2,474	2,474	13,841	(***)	(***)	20,738	435,498	248	248	2,141	(***)	(***)	58,314	686	686	5,784	(***)	(***)
37	D.C.	.....	.....	.....	(***)	(***)	.....	.....	.....	.....	.....	(***)	(***)	.....	.....	.....	.....	(***)	(***)
38	Va.	6,453	6,221	22,236	223	1,060	29,329	745,523	3,759	1,000	5,698	2,913	45,578	787,337	1,994	1,565	12,537	447	5,191
39	W.Va.	4,056	4,056	10,811	(***)	(***)	17,985	498,720	193	193	792	(***)	(***)	18,216	363	363	1,156	(***)	(***)
40	N.C.	27,360	25,311	85,423	2,328	8,570	95,530	2,839,656	15,493	8,661	28,647	7,336	48,434	1,678,952	6,136	4,051	18,906	2,176	14,835
41	S.C.	4,341	2,301	14,410	2,158	13,456	22,704	755,583	5,204	1,151	9,961	4,182	52,908	797,043	1,858	719	8,647	1,253	17,548
42	Ga.	7,201	6,654	27,922	599	2,997	29,239	834,899	3,026	1,040	10,069	2,055	39,918	633,877	1,084	761	7,635	324	5,858
43	Fla.	.....	.....	.....	(***)	(***)	.....	.....	8	8	90	(***)	(***)	2,250	.....	.....	.....	(***)	(***)
	E.S.C.																		
44	Ky.	16,398	15,891	78,590	495	2,755	111,870	2,437,786	1,231	609	5,184	655	15,190	301,434	972	897	8,388	79	1,289
45	Tenn.	13,492	12,974	73,995	703	3,902	100,261	2,121,290	4,541	866	8,314	3,572	76,177	1,361,504	909	652	6,558	267	3,854
46	Ala.	17,944	17,516	64,470	575	2,124	63,441	1,956,264	829	596	3,696	265	2,634	116,306	316	270	2,282	52	491
47	Miss.	14,800	12,812	102,361	2,150	12,242	136,396	3,354,301	5,013	1,526	14,619	3,630	41,617	952,611	1,874	840	16,745	1,075	10,780
	W.S.C.																		
48	Ark.	5,791	5,612	47,594	234	1,816	56,222	1,121,725	3,029	898	8,038	2,193	36,044	684,401	1,399	850	13,602	532	8,492
49	La.	3,323	2,153	11,891	1,170	5,640	19,279	477,229	6,796	669	5,882	6,203	71,066	971,897	13,578	1,717	33,411	12,394	164,611
50	Okla.	736	719	7,121	24	184	6,583	105,328	123	111	1,206	14	224	22,990	257	240	3,325	18	317
51	Tex.	10	10	132	(***)	(***)	229	3,664	10	10	137	(***)	(***)	3,288	2	2	14	(***)	(***)
	Mt.																		
52	Mont.	.....	.....	.....	(***)	(***)	.....	.....	.....	.....	.....	(***)	(***)	.....	.....	.....	.....	(***)	(***)
53	Idaho	.....	.....	.....	(***)	(***)	.....	.....	.....	.....	.....	(***)	(***)	.....	.....	.....	.....	(***)	(***)
54	Wyo.	.....	.....	.....	(***)	(***)	.....	.....	.....	.....	.....	(***)	(***)	.....	.....	.....	.....	(***)	(***)
55	Colo.	.....	.....	.....	(***)	(***)	.....	.....	.....	.....	.....	(***)	(***)	.....	.....	.....	.....	(***)	(***)
56	N.Mex.	.....	.....	.....	(***)	(***)	.....	.....	.....	.....	.....	(***)	(***)	.....	.....	.....	.....	(***)	(***)
57	Ariz.	.....	.....	.....	(***)	(***)	.....	.....	.....	.....	.....	(***)	(***)	.....	.....	.....	.....	(***)	(***)
58	Utah	.....	.....	.....	(***)	(***)	.....	.....	.....	.....	.....	(***)	(***)	.....	.....	.....	.....	(***)	(***)
59	Nev.	.....	.....	.....	(***)	(***)	.....	.....	.....	.....	.....	(***)	(***)	.....	.....	.....	.....	(***)	(***)
	Pac.																		
60	Wash.	.....	.....	.....	(***)	(***)	.....	.....	.....	.....	.....	(***)	(***)	.....	.....	.....	.....	(***)	(***)
61	Oreg.	.....	.....	.....	(***)	(***)	.....	.....	.....	.....	.....	(***)	(***)	.....	.....	.....	.....	(***)	(***)
62	Calif.	.....	.....	.....	(***)	(***)	.....	.....	.....	.....	.....	(***)	(***)	.....	.....	.....	.....	(***)	(***)

***Not available; separate inquiry not on questionnaire for all States. See text. [1]Totals for grown with other crops represent States for which data are available.

Table 47.–COWPEAS CUT FOR HAY; HOGGED OR GRAZED, OR CUT FOR SILAGE; AND PLOWED UNDER FOR GREEN MANURE–FARMS REPORTING, ACREAGE, AND VALUE, BY DIVISIONS AND STATES: 1949

[For 1949, all acreage is considered as grown alone in those States for which separate data were not obtained for acreage grown with other crops]

	Region, division, and State	Cowpeas cut for hay								Cowpeas hogged or grazed, or cut for silage						Cowpeas plowed under for green manure				
		Farms reporting	Grown alone		Grown with other crops		Production (tons)		Value (dollars)	Farms reporting	Grown alone		Grown with other crops		Value (dollars)	Farms reporting	Grown alone		Grown with other crops	
			Farms reporting	Acreage	Farms reporting	Acreage	Total	Average per acre[1]			Farms reporting	Acreage	Farms reporting	Acreage			Farms reporting	Acreage	Farms reporting	Acreage
1	U.S.	62,715	49,276	242,468	[2]14,072	[2]78,766	262,451	1.08	6,926,908	44,521	29,483	181,817	[2]16,441	[2]129,960	5,154,034	39,571	28,170	275,597	[2]12,372	[2]98,748
2	The North	4,574	4,477	33,471	[2]95	[2]605	35,273	1.05	617,658	352	252	1,871	[2]106	[2]896	50,273	1,119	1,083	10,167	[2]38	[2]447
3	The South	58,141	44,799	208,997	[2]13,977	[2]78,161	227,178	1.09	6,309,250	44,169	29,231	179,946	[2]16,335	[2]129,064	5,103,761	38,452	27,087	265,430	[2]12,334	[2]98,301
4	The West	.....	.....	.....	(***)	(***)	.....	.....	.....	.....	.....	.....	(***)	(***)	.....	.....	.....	.....	(***)	(***)
	Geo. Div.																			
5	N.E.	.....	.....	.....	(***)	(***)	.....	.....	.....	.....	.....	.....	(***)	(***)	.....	.....	.....	.....	(***)	(***)
6	M.A.	.....	.....	.....	(***)	(***)	.....	.....	.....	.....	.....	.....	(***)	(***)	.....	.....	.....	.....	(***)	(***)
7	E.N.C.	3,411	3,411	27,543	(***)	(***)	28,318	1.03	489,190	106	106	888	(***)	(***)	16,072	741	741	8,298	(***)	(***)
8	W.N.C.	1,163	1,066	5,923	[2]95	[2]605	6,955	1.17	128,468	246	146	983	[2]106	[2]896	34,201	378	342	1,869	[2]38	[2]447
9	S.A.	39,572	24,135	121,480	[2]12,203	[2]70,836	142,931	1.18	4,440,000	16,343	8,778	54,077	[2]7,908	[2]71,902	2,366,000	16,549	10,178	65,909	[2]6,614	[2]49,667
10	E.S.C.	13,550	12,514	45,694	1,125	4,305	46,414	1.02	1,136,894	9,430	5,632	19,539	4,381	26,791	711,829	4,724	3,391	14,351	1,528	9,239
11	W.S.C.	9,019	8,150	41,823	649	3,020	37,833	0.90	732,356	18,396	14,821	106,330	4,046	30,371	2,025,932	17,179	13,518	185,170	4,192	39,395
12	Mt.	.....	.....	.....	(***)	(***)	.....	.....	.....	.....	.....	.....	(***)	(***)	.....	.....	.....	.....	(***)	(***)
13	Pac.	.....	.....	.....	(***)	(***)	.....	.....	.....	.....	.....	.....	(***)	(***)	.....	.....	.....	.....	(***)	(***)
	N.E.																			
14	Maine	.....	.....	.....	(***)	(***)	.....	.....	.....	.....	.....	.....	(***)	(***)	.....	.....	.....	.....	(***)	(***)
15	N.H.	.....	.....	.....	(***)	(***)	.....	.....	.....	.....	.....	.....	(***)	(***)	.....	.....	.....	.....	(***)	(***)
16	Vt.	.....	.....	.....	(***)	(***)	.....	.....	.....	.....	.....	.....	(***)	(***)	.....	.....	.....	.....	(***)	(***)
17	Mass.	.....	.....	.....	(***)	(***)	.....	.....	.....	.....	.....	.....	(***)	(***)	.....	.....	.....	.....	(***)	(***)
18	R.I.	.....	.....	.....	(***)	(***)	.....	.....	.....	.....	.....	.....	(***)	(***)	.....	.....	.....	.....	(***)	(***)
19	Conn.	.....	.....	.....	(***)	(***)	.....	.....	.....	.....	.....	.....	(***)	(***)	.....	.....	.....	.....	(***)	(***)
	M.A.																			
20	N.Y.	.....	.....	.....	(***)	(***)	.....	.....	.....	.....	.....	.....	(***)	(***)	.....	.....	.....	.....	(***)	(***)
21	N.J.	.....	.....	.....	(***)	(***)	.....	.....	.....	.....	.....	.....	(***)	(***)	.....	.....	.....	.....	(***)	(***)
22	Pa.	.....	.....	.....	(***)	(***)	.....	.....	.....	.....	.....	.....	(***)	(***)	.....	.....	.....	.....	(***)	(***)
	E.N.C.																			
23	Ohio	.....	.....	.....	(***)	(***)	.....	.....	.....	.....	.....	.....	(***)	(***)	.....	.....	.....	.....	(***)	(***)
24	Ind.	235	235	1,450	(***)	(***)	1,784	1.23	32,112	16	16	88	(***)	(***)	1,672	41	41	380	(***)	(***)
25	Ill.	3,176	3,176	26,098	(***)	(***)	26,534	1.02	457,078	90	90	800	(***)	(***)	14,400	698	698	7,877	(***)	(***)
26	Mich.	.....	.....	.....	(***)	(***)	.....	.....	.....	.....	.....	.....	(***)	(***)	.....	2	2	41	(***)	(***)
27	Wis.	.....	.....	.....	(***)	(***)	.....	.....	.....	.....	.....	.....	(***)	(***)	.....	.....	.....	.....	(***)	(***)
	W.N.C.																			
28	Minn.	.....	.....	.....	(***)	(***)	.....	.....	.....	.....	.....	.....	(***)	(***)	.....	.....	.....	.....	(***)	(***)
29	Iowa	.....	.....	.....	(***)	(***)	.....	.....	.....	.....	.....	.....	(***)	(***)	.....	.....	.....	.....	(***)	(***)
30	Mo.	1,158	1,061	5,871	95	605	6,905	1.18	127,742	244	144	883	106	896	32,701	378	342	1,869	38	447
31	N.Dak.	.....	.....	.....	(***)	(***)	.....	.....	.....	.....	.....	.....	(***)	(***)	.....	.....	.....	.....	(***)	(***)
32	S.Dak.	.....	.....	.....	(***)	(***)	.....	.....	.....	.....	.....	.....	(***)	(***)	.....	.....	.....	.....	(***)	(***)
33	Nebr.	.....	.....	.....	(***)	(***)	.....	.....	.....	.....	.....	.....	(***)	(***)	.....	.....	.....	.....	(***)	(***)
34	Kans.	5	5	52	(***)	(***)	50	0.96	726	2	2	100	(***)	(***)	1,500	.....	.....	.....	(***)	(***)
	S.A.																			
35	Del.	.....	.....	.....	(***)	(***)	.....	.....	.....	.....	.....	.....	(***)	(***)	.....	.....	.....	.....	(***)	(***)
36	Md.	107	107	382	(***)	(***)	420	1.10	8,820	19	19	160	(***)	(***)	3,520	137	137	663	(***)	(***)
37	D.C.	.....	.....	.....	(***)	(***)	.....	.....	.....	.....	.....	.....	(***)	(***)	.....	.....	.....	.....	(***)	(***)
38	Va.	819	776	2,122	28	74	2,686	1.27	75,891	172	138	446	34	131	14,154	884	792	3,776	100	449
39	W.Va.	.....	.....	.....	(***)	(***)	.....	.....	.....	.....	.....	.....	(***)	(***)	.....	.....	.....	.....	(***)	(***)
40	N.C.	5,918	3,976	13,256	2,048	9,274	18,328	1.38	547,841	1,369	542	1,680	840	4,520	110,320	5,285	2,849	11,939	2,479	14,035
41	S.C.	22,506	13,828	76,924	9,354	57,453	96,946	1.26	3,120,124	3,547	1,258	6,554	2,354	19,883	478,367	5,062	2,170	14,806	2,993	24,878
42	Ga.	5,827	5,084	25,548	752	3,934	22,488	0.88	625,434	8,438	4,845	32,323	3,780	40,817	1,371,019	3,997	3,315	27,952	757	7,946
43	Fla.	395	364	3,248	21	101	2,063	0.64	61,890	2,798	1,976	12,914	900	6,551	388,620	1,184	915	6,773	285	2,359
	E.S.C.																			
44	Ky.	1,257	1,257	5,369	63	230	6,122	1.14	123,445	170	169	417	62	455	14,179	291	291	1,033	37	181
45	Tenn.	4,143	3,906	13,987	297	1,026	15,249	1.09	338,186	723	410	1,386	330	2,129	66,169	1,225	1,068	4,517	173	789
46	Ala.	3,705	3,396	12,371	280	1,063	10,436	0.84	309,945	3,267	2,551	9,959	846	5,070	249,880	1,264	961	3,550	367	1,999
47	Miss.	4,445	3,955	13,967	485	1,986	14,607	1.05	365,318	5,270	2,502	7,777	3,143	19,137	381,601	1,944	1,071	5,251	951	6,270
	W.S.C.																			
48	Ark.	4,008	3,716	14,680	213	910	14,225	0.97	293,599	4,947	3,969	15,005	1,167	8,384	293,714	3,727	3,211	13,845	615	4,583
49	La.	1,558	1,309	3,660	210	745	4,544	1.24	109,102	2,922	1,791	5,907	1,205	7,712	205,017	4,320	2,420	10,267	2,003	14,082
50	Okla.	1,879	1,721	16,309	113	866	13,025	0.80	214,914	2,639	2,287	21,202	388	3,838	346,815	2,996	2,782	77,132	332	4,010
51	Tex.	1,574	1,404	7,174	113	499	6,039	0.84	114,741	7,888	6,774	64,216	1,286	10,437	1,180,386	6,136	5,105	83,926	1,242	16,720
	Mt.																			
52	Mont.	.....	.....	.....	(***)	(***)	.....	.....	.....	.....	.....	.....	(***)	(***)	.....	.....	.....	.....	(***)	(***)
53	Idaho	.....	.....	.....	(***)	(***)	.....	.....	.....	.....	.....	.....	(***)	(***)	.....	.....	.....	.....	(***)	(***)
54	Wyo.	.....	.....	.....	(***)	(***)	.....	.....	.....	.....	.....	.....	(***)	(***)	.....	.....	.....	.....	(***)	(***)
55	Colo.	.....	.....	.....	(***)	(***)	.....	.....	.....	.....	.....	.....	(***)	(***)	.....	.....	.....	.....	(***)	(***)
56	N.Mex.	.....	.....	.....	(***)	(***)	.....	.....	.....	.....	.....	.....	(***)	(***)	.....	.....	.....	.....	(***)	(***)
57	Ariz.	.....	.....	.....	(***)	(***)	.....	.....	.....	.....	.....	.....	(***)	(***)	.....	.....	.....	.....	(***)	(***)
58	Utah	.....	.....	.....	(***)	(***)	.....	.....	.....	.....	.....	.....	(***)	(***)	.....	.....	.....	.....	(***)	(***)
59	Nev.	.....	.....	.....	(***)	(***)	.....	.....	.....	.....	.....	.....	(***)	(***)	.....	.....	.....	.....	(***)	(***)
	Pac.																			
60	Wash.	.....	.....	.....	(***)	(***)	.....	.....	.....	.....	.....	.....	(***)	(***)	.....	.....	.....	.....	(***)	(***)
61	Oreg.	.....	.....	.....	(***)	(***)	.....	.....	.....	.....	.....	.....	(***)	(***)	.....	.....	.....	.....	(***)	(***)
62	Calif.	.....	.....	.....	(***)	(***)	.....	.....	.....	.....	.....	.....	(***)	(***)	.....	.....	.....	.....	(***)	(***)

***Not available; separate inquiry not on questionnaire for all States. See text. [1]Based on total production and acreage grown alone. [2]Totals for States for which data are available.

237460 O - 53 - 41

Table 48.—PEANUTS FOR ALL PURPOSES—FARMS REPORTING AND ACREAGE, 1929 TO 1949:

[For 1949, all acreage is considered as grown alone in those States for

	Region, division, and State	Farms reporting				Grown alone and with other crops, 1949 (acres)	Grown alone								
							Farms reporting				Acreage				
		1949	1939	1934	1929		1949	1944	1939	1934[1]	1949	1944	1939	1934	1929
1	**United States**	225,191	491,365	576,988	326,253	2,725,473	209,037	[2]309,021	458,286	404,371	2,529,305	[2]3,676,405	2,511,909	2,016,291	1,558,865
2	The North	54	396	1,486	807	27	54	[2]122	394	637	27	[2]353	251	827	526
3	The South	224,840	490,632	575,234	325,242	2,718,347	208,686	[2]308,639	457,557	403,509	2,522,179	[2]3,669,977	2,508,358	2,013,572	1,557,609
4	The West	297	337	265	204	7,099	297	[2]260	335	225	7,099	[2]6,075	3,300	1,892	730
	Geographic Divisions:														
5	New England	.....	.....	.....	.....	.....	.....	(***)	.....	.....	.....	(***)	.....	.....	.....
6	Middle Atlantic	.....	3	9	3	.....	.....	(***)	3	1	.....	(***)	1	1	.....
7	East North Central	1	113	165	156	1	1	(***)	113	41	1	(***)	11	77	192
8	West North Central	53	280	1,312	648	26	53	[2]122	278	595	26	[2]353	239	749	334
9	South Atlantic	118,690	182,935	177,082	147,426	1,641,622	109,783	[2]151,029	158,072	123,721	1,455,765	[2]2,059,381	1,438,421	1,079,650	926,888
10	East South Central	55,335	168,330	225,308	102,829	434,315	49,355	81,129	162,604	123,654	428,339	705,068	520,240	413,223	281,592
11	West South Central	50,815	139,367	172,844	74,987	642,410	49,548	76,481	136,881	156,134	638,075	905,528	549,697	520,699	349,129
12	Mountain	297	218	230	163	7,099	297	[2]260	216	198	7,099	[2]6,075	2,111	1,803	626
13	Pacific	.....	119	35	41	.....	.....	(***)	119	27	.....	(***)	1,189	89	104
	New England:														
14	Maine	.....	.....	.....	.....	.....	.....	(***)	.....	.....	.....	(***)	.....	.....	.....
15	New Hampshire	.....	.....	.....	.....	.....	.....	(***)	.....	.....	.....	(***)	.....	.....	.....
16	Vermont	.....	.....	.....	.....	.....	.....	(***)	.....	.....	.....	(***)	.....	.....	.....
17	Massachusetts	.....	.....	.....	.....	.....	.....	(***)	.....	.....	.....	(***)	.....	.....	.....
18	Rhode Island	.....	.....	.....	.....	.....	.....	(***)	.....	.....	.....	(***)	.....	.....	.....
19	Connecticut	.....	.....	.....	.....	.....	.....	(***)	.....	.....	.....	(***)	.....	.....	.....
	Middle Atlantic:														
20	New York	.....	3	.....	.....	.....	.....	(***)	3	.....	.....	(***)	1	.....	.....
21	New Jersey	.....	.....	1	3	.....	.....	(***)	.....	1	.....	(***)	.....	1	.....
22	Pennsylvania	.....	.....	8	.....	.....	.....	(***)	.....	.....	.....	(***)	.....	[3]	.....
	East North Central:														
23	Ohio	.....	11	9	.....	.....	.....	(***)	11	1	.....	(***)	[3]	1	.....
24	Indiana	.....	32	63	.....	.....	.....	(***)	32	9	.....	(***)	5	13	.....
25	Illinois	1	68	82	132	1	1	(***)	68	30	1	(***)	5	62	157
26	Michigan	.....	1	10	.....	.....	.....	(***)	1	1	.....	(***)	[3]	1	.....
27	Wisconsin	.....	1	1	24	.....	.....	(***)	1	.....	.....	(***)	1	[3]	35
	West North Central:														
28	Minnesota	.....	2	1	.....	.....	.....	(***)	2	.....	.....	(***)	[3]	[3]	.....
29	Iowa	.....	9	19	23	.....	.....	(***)	9	1	.....	(***)	1	1	30
30	Missouri	43	245	1,168	488	15	43	122	243	518	15	353	216	638	235
31	North Dakota	.....	1	.....	.....	.....	.....	(***)	1	.....	.....	(***)	[3]	.....	.....
32	South Dakota	.....	1	.....	.....	.....	.....	(***)	1	.....	.....	(***)	1	.....	.....
33	Nebraska	.....	4	2	5	.....	.....	(***)	4	1	.....	(***)	1	1	2
34	Kansas	10	18	122	132	11	10	(***)	18	75	11	(***)	20	109	67
	South Atlantic:														
35	Delaware	.....	.....	1	.....	.....	.....	(***)	.....	1	.....	(***)	.....	1	.....
36	Maryland	.....	3	5	3	.....	.....	(***)	3	3	.....	(***)	1	3	9
37	District of Columbia	.....	.....	1	1	.....	.....	(***)	.....	1	.....	(***)	.....	1	1
38	Virginia	8,526	9,823	11,159	11,751	134,262	8,497	9,155	9,816	10,859	134,208	142,639	137,738	142,640	145,622
39	West Virginia	.....	2	60	13	.....	.....	(***)	2	9	.....	(***)	[3]	24	10
40	North Carolina	29,714	35,670	34,898	35,563	231,675	29,153	36,005	35,018	33,390	231,053	290,428	253,791	248,673	225,153
41	South Carolina	5,751	16,022	17,403	10,918	23,023	5,180	8,880	15,416	8,294	22,425	38,063	23,857	16,014	13,362
42	Georgia	60,887	96,537	88,896	68,135	999,560	55,828	79,676	81,362	58,340	891,088	1,314,700	830,473	565,495	414,205
43	Florida	13,812	24,878	24,659	21,042	253,102	11,125	17,313	16,455	12,824	176,991	273,551	192,561	106,799	128,526
	East South Central:														
44	Kentucky	5	172	373	194	4	5	40	171	206	4	45	119	318	113
45	Tennessee	1,756	3,952	10,682	5,421	3,572	1,035	2,371	3,925	5,368	3,463	9,096	5,762	13,448	15,788
46	Alabama	41,142	104,525	126,076	67,117	419,810	39,117	63,551	99,581	77,699	415,115	676,293	479,020	350,585	248,775
47	Mississippi	12,432	59,681	88,177	30,097	10,929	9,198	15,167	58,927	40,381	9,757	19,634	35,339	48,872	16,916
	West South Central:														
48	Arkansas	7,643	32,608	50,289	17,627	13,195	7,334	10,615	32,062	43,327	12,592	23,527	51,985	78,876	25,626
49	Louisiana	4,788	25,807	31,522	13,136	6,689	4,234	7,992	25,466	29,157	6,539	14,669	31,637	46,092	11,373
50	Oklahoma	13,312	14,521	21,386	14,588	152,712	13,208	15,265	14,431	19,491	151,652	182,816	68,402	80,943	99,666
51	Texas	25,072	66,431	69,647	29,636	469,814	24,772	42,609	64,922	64,159	467,292	684,516	397,673	314,788	212,464
	Mountain:														
52	Montana	.....	.....	.....	.....	.....	.....	(***)	.....	.....	.....	(***)	.....	.....	.....
53	Idaho	.....	.....	.....	6	.....	.....	(***)	.....	.....	.....	(***)	.....	.....	45
54	Wyoming	.....	.....	.....	.....	.....	.....	(***)	.....	.....	.....	(***)	.....	.....	.....
55	Colorado	.....	1	5	3	.....	.....	(***)	1	1	.....	(***)	[3]	2	1
56	New Mexico	293	203	185	124	6,727	293	260	201	174	6,727	6,075	2,089	1,747	515
57	Arizona	4	14	40	25	372	4	(***)	14	23	372	(***)	22	54	26
58	Utah	.....	.....	.....	5	.....	.....	(***)	.....	.....	.....	(***)	.....	.....	39
59	Nevada	.....	.....	.....	.....	.....	.....	(***)	.....	.....	.....	(***)	.....	.....	.....
	Pacific:														
60	Washington	.....	.....	.....	.....	.....	.....	(***)	.....	.....	.....	(***)	.....	.....	.....
61	Oregon	.....	.....	3	.....	.....	.....	(***)	.....	1	.....	(***)	.....	2	.....
62	California	.....	119	32	41	.....	.....	(***)	119	26	.....	(***)	1,189	87	104

***Not available; separate inquiry not on questionnaire for all States. See text.

[1]Farms with less than 1 acre of peanuts which reported a quantity harvested for nuts have been included with total farms reporting peanuts (table 49) and with farms reporting quantity harvested for nuts (also table 49) but have not been included with farms reporting peanuts grown alone or with farms reporting peanuts grown with other crops.

[2]Total for States for which data are available.

[3]Reported in small fractions.

WITH FARMS REPORTING BY ACRES GROWN ALONE, 1949; BY DIVISIONS AND STATES

which separate data were not obtained for acreage grown with other crops]

Grown with other crops									Farms reporting peanuts for all purposes grown alone, by number of acres, 1949												
Farms reporting				Acreage					1 acre and under	2 to 4 acres	5 to 9 acres	10 to 14 acres	15 to 19 acres	20 to 24 acres	25 to 29 acres	30 to 34 acres	35 to 49 acres	50 to 74 acres	75 to 99 acres	100 acres and over	
1949	1944	1939	1934[1]	1949	1944	1939	1934	1929													
[2]13,387	[2]28,322	61,131	82,289	[2]196,168	[2]375,623	1,081,627	1,223,234	887,839	42,405	39,764	43,843	28,144	17,077	11,329	6,665	5,129	7,396	4,345	1,492	1,448	1
(***)	[2]4	2	12	(***)	[2]14	.....	18	442	51	2	1	.....	.....	.....	.....	.....	.....	.....	.....	.....	2
[2]13,387	[2]28,318	61,127	82,276	[2]196,168	[2]375,609	1,081,625	1,223,215	887,241	42,344	39,742	43,793	28,093	17,045	11,299	6,638	5,105	7,369	4,330	1,486	1,442	3
(***)	.....	2	1	(***)	.....	2	1	156	10	20	49	51	32	30	27	24	27	15	6	6	4
(***)	(***)	.....	.....	(***)	(***)	.....	.....	.....	.....	.....	.....	.....	.....	.....	.....	.....	.....	.....	.....	.....	5
(***)	(***)	.....	.....	(***)	(***)	.....	(3)	5	.....	.....	.....	.....	.....	.....	.....	.....	.....	.....	.....	.....	6
(***)	(***)	.....	2	(***)	(***)	.....	3	167	1	.....	.....	.....	.....	.....	.....	.....	.....	.....	.....	.....	7
(***)	[2]4	2	10	(***)	[2]14	(3)	15	270	50	2	1	.....	.....	.....	.....	.....	.....	.....	.....	.....	8
11,319	[2]21,934	43,837	53,961	185,857	[2]322,819	910,358	944,095	687,169	8,631	21,558	29,403	18,472	10,648	6,723	3,872	2,912	4,007	2,042	727	788	9
[2]1,350	6,384	13,290	20,994	[2]5,976	52,790	150,988	253,734	179,659	19,934	7,285	6,752	5,158	3,510	2,403	1,326	935	1,220	571	140	121	10
718	(***)	4,000	7,321	4,335	(***)	20,279	25,386	20,413	13,779	10,899	7,638	4,463	2,887	2,173	1,440	1,258	2,142	1,717	619	533	11
(***)	(***)	2	1	(***)	(***)	2	1	145	10	20	49	51	32	30	27	24	27	15	6	6	12
(***)	(***)	.....	.....	(***)	(***)	.....	(3)	11	.....	.....	.....	.....	.....	.....	.....	.....	.....	.....	.....	.....	13
(***)	(***)	.....	.....	(***)	(***)	.....	.....	.....	.....	.....	.....	.....	.....	.....	.....	.....	.....	.....	.....	.....	14
(***)	(***)	.....	.....	(***)	(***)	.....	.....	.....	.....	.....	.....	.....	.....	.....	.....	.....	.....	.....	.....	.....	15
(***)	(***)	.....	.....	(***)	(***)	.....	.....	.....	.....	.....	.....	.....	.....	.....	.....	.....	.....	.....	.....	.....	16
(***)	(***)	.....	.....	(***)	(***)	.....	.....	.....	.....	.....	.....	.....	.....	.....	.....	.....	.....	.....	.....	.....	17
(***)	(***)	.....	.....	(***)	(***)	.....	.....	.....	.....	.....	.....	.....	.....	.....	.....	.....	.....	.....	.....	.....	18
(***)	(***)	.....	.....	(***)	(***)	.....	.....	.....	.....	.....	.....	.....	.....	.....	.....	.....	.....	.....	.....	.....	19
(***)	(***)	.....	.....	(***)	(***)	.....	.....	.....	.....	.....	.....	.....	.....	.....	.....	.....	.....	.....	.....	.....	20
(***)	(***)	.....	.....	(***)	(***)	.....	.....	5	.....	.....	.....	.....	.....	.....	.....	.....	.....	.....	.....	.....	21
(***)	(***)	.....	.....	(***)	(***)	.....	(3)	.....	.....	.....	.....	.....	.....	.....	.....	.....	.....	.....	.....	.....	22
(***)	(***)	.....	.....	(***)	(***)	.....	(3)	.....	.....	.....	.....	.....	.....	.....	.....	.....	.....	.....	.....	.....	23
(***)	(***)	.....	2	(***)	(***)	.....	3	.....	.....	.....	.....	.....	.....	.....	.....	.....	.....	.....	.....	.....	24
(***)	(***)	.....	.....	(***)	(***)	.....	(3)	88	1	.....	.....	.....	.....	.....	.....	.....	.....	.....	.....	.....	25
(***)	(***)	.....	.....	(***)	(***)	.....	(3)	.....	.....	.....	.....	.....	.....	.....	.....	.....	.....	.....	.....	.....	26
(***)	(***)	.....	.....	(***)	(***)	.....	(3)	79	.....	.....	.....	.....	.....	.....	.....	.....	.....	.....	.....	.....	27
(***)	(***)	.....	.....	(***)	(***)	.....	(3)	.....	.....	.....	.....	.....	.....	.....	.....	.....	.....	.....	.....	.....	28
(***)	(***)	.....	.....	(***)	(***)	.....	(3)	92	.....	.....	.....	.....	.....	.....	.....	.....	.....	.....	.....	.....	29
(***)	4	2	10	(***)	14	(3)	15	108	42	1	.....	.....	.....	.....	.....	.....	.....	.....	.....	.....	30
(***)	(***)	.....	.....	(***)	(***)	.....	.....	.....	.....	.....	.....	.....	.....	.....	.....	.....	.....	.....	.....	.....	31
(***)	(***)	.....	.....	(***)	(***)	.....	.....	.....	.....	.....	.....	.....	.....	.....	.....	.....	.....	.....	.....	.....	32
(***)	(***)	.....	.....	(***)	(***)	.....	(3)	23	.....	.....	.....	.....	.....	.....	.....	.....	.....	.....	.....	.....	33
(***)	(***)	.....	.....	(***)	(***)	.....	(3)	47	8	1	1	.....	.....	.....	.....	.....	.....	.....	.....	.....	34
(***)	(***)	.....	.....	(***)	(***)	.....	.....	.....	.....	.....	.....	.....	.....	.....	.....	.....	.....	.....	.....	.....	35
(***)	(***)	.....	.....	(***)	(***)	.....	(3)	.....	.....	.....	.....	.....	.....	.....	.....	.....	.....	.....	.....	.....	36
(***)	(***)	.....	.....	(***)	(***)	.....	.....	.....	.....	.....	.....	.....	.....	.....	.....	.....	.....	.....	.....	.....	37
3	13	15	20	54	62	55	86	16,141	326	1,070	1,812	1,713	1,258	832	477	317	433	179	61	19	38
(***)	(***)	.....	6	(***)	(***)	.....	7	7	.....	.....	.....	.....	.....	.....	.....	.....	.....	.....	.....	.....	39
215	773	870	1,584	622	2,884	3,781	6,749	41,059	2,508	8,329	9,758	4,821	2,019	866	360	218	171	64	23	16	40
188	512	744	930	598	1,723	4,015	4,313	5,063	2,560	1,464	649	238	103	45	20	26	33	20	11	11	41
7,094	13,428	29,003	35,657	108,472	187,583	615,236	615,517	403,389	2,665	8,488	14,351	9,931	6,270	4,219	2,607	1,981	2,795	1,443	488	590	42
3,819	7,208	13,205	15,764	76,111	130,567	287,271	317,423	221,510	572	2,207	2,833	1,769	998	761	408	370	575	336	144	152	43
(***)	2	4	16	(***)	8	4	49	73	4	1	.....	.....	.....	.....	.....	.....	.....	.....	.....	.....	44
27	104	34	116	109	277	103	202	593	554	247	144	53	20	11	3	2	1	.....	.....	.....	45
926	5,972	12,330	19,535	4,695	51,152	146,817	248,978	175,140	11,060	6,240	6,539	5,095	3,489	2,391	1,322	933	1,216	571	140	121	46
397	306	922	1,327	1,172	1,353	4,064	4,505	3,853	8,316	797	69	10	1	1	1	.....	3	.....	.....	.....	47
142	(***)	790	2,087	603	(***)	3,371	5,622	3,004	4,962	2,052	250	43	14	6	3	1	1	1	.....	1	48
70	(***)	453	1,703	150	(***)	1,458	3,957	2,034	3,108	1,034	63	13	4	4	2	2	2	1	.....	1	49
119	(***)	139	343	1,060	(***)	696	1,092	3,532	1,069	2,864	3,856	2,042	1,172	753	442	330	415	205	38	22	50
387	(***)	2,618	3,188	2,522	(***)	14,754	14,715	11,843	4,640	4,949	3,469	2,365	1,697	1,410	993	925	1,724	1,510	581	509	51
(***)	(***)	.....	.....	(***)	(***)	.....	.....	.....	.....	.....	.....	.....	.....	.....	.....	.....	.....	.....	.....	.....	52
(***)	(***)	.....	.....	(***)	(***)	.....	.....	65	.....	.....	.....	.....	.....	.....	.....	.....	.....	.....	.....	.....	53
(***)	(***)	.....	.....	(***)	(***)	.....	.....	.....	.....	.....	.....	.....	.....	.....	.....	.....	.....	.....	.....	.....	54
(***)	(***)	.....	1	(***)	(***)	.....	1	.....	.....	.....	.....	.....	.....	.....	.....	.....	.....	.....	.....	.....	55
(***)	(***)	2	.....	(***)	(***)	2	(3)	63	9	19	49	51	32	30	27	24	27	15	6	4	56
(***)	(***)	.....	.....	(***)	(***)	.....	(3)	2	1	1	.....	.....	.....	.....	.....	.....	.....	.....	.....	2	57
(***)	(***)	.....	.....	(***)	(***)	.....	.....	15	.....	.....	.....	.....	.....	.....	.....	.....	.....	.....	.....	.....	58
(***)	(***)	.....	.....	(***)	(***)	.....	.....	.....	.....	.....	.....	.....	.....	.....	.....	.....	.....	.....	.....	.....	59
(***)	(***)	.....	.....	(***)	(***)	.....	.....	.....	.....	.....	.....	.....	.....	.....	.....	.....	.....	.....	.....	.....	60
(***)	(***)	.....	.....	(***)	(***)	.....	(3)	.....	.....	.....	.....	.....	.....	.....	.....	.....	.....	.....	.....	.....	61
(***)	(***)	.....	.....	(***)	(***)	.....	(3)	11	.....	.....	.....	.....	.....	.....	.....	.....	.....	.....	.....	.....	62

Table 49.—PEANUTS HARVESTED FOR PICKING OR THRESHING—FARMS REPORTING.

[For 1949, all acreage is considered as grown alone in those States for

	Region, division, and State	Farms reporting[2]					Grown alone and with other crops[3] (acreage)							Grown alone			
														Farms reporting		Acreage	
		1949	1944	1939	1934	1919	1949	1944	1939	1919	1909	1899	1889	1949	1939	1949	1939
1	U.S.	183,117	[6]226,301	304,161	453,835	230,380	2,133,897	[6]2,957,943	1,787,039	1,125,100	869,887	516,654	203,946	162,513	301,305	2,130,062	1,766,480
2	The North..	54	[6]114	325	1,397	709	27	[6]319	102	346	471	578	1,085	54	323	27	102
3	The South..	182,775	[5]225,931	303,529	452,179	229,319	2,126,863	[6]2,951,655	1,783,772	1,123,958	869,176	515,629	202,319	162,171	300,675	2,123,028	1,763,213
4	The West...	288	[6]256	307	259	352	7,007	[5]5,969	3,165	796	240	447	542	288	307	7,007	3,165
	Geo. Div.																
5	N.E.	.....	(***)	.....	.....	10	.....	(***)	.....	2	(7)	1	1	.....	.....	.....	.....
6	M.A.	.....	(***)	3	9	20	.....	(***)	1	23	7	2	10	.....	3	.....	1
7	E.N.C.	1	(***)	113	157	127	1	(***)	11	40	261	61	53	1	113	1	11
8	W.N.C.	53	[6]114	209	1,231	552	26	[6]319	90	281	203	514	1,021	53	207	26	90
9	S.A.	92,121	[6]117,954	117,520	124,902	88,212	1,182,761	[6]1,629,211	1,094,871	545,609	634,436	389,993	157,699	88,624	116,513	1,181,454	1,085,732
10	E.S.C.	51,241	62,772	129,689	213,421	81,328	351,945	538,796	335,850	359,341	133,637	104,357	42,189	38,204	128,246	351,189	327,533
11	W.S.C.	39,413	45,205	56,320	113,856	59,779	592,157	783,648	353,051	219,008	101,103	21,279	2,431	35,343	55,916	590,385	349,948
12	Mt.	288	[6]256	200	226	191	7,007	[5]5,969	2,041	280	138	13	9	288	200	7,007	2,041
13	Pac.	.....	(***)	107	33	161	.....	(***)	1,124	516	102	434	533	.....	107	.....	1,124
	N.E.																
14	Maine...	.....	(***)	.....	.....	.....	.....	(***)	.....	.....	(7)	1	1	.....	.....	.....	.....
15	N.H.	.....	(***)	.....	.....	1	.....	(***)	.....	(7)	(7)	(7)	.....	.....	.....	.....	.....
16	Vt.	.....	(***)	.....	.....	.....	.....	(***)	.....	.....	.....	.....	.....	.....	.....	.....	.....
17	Mass.	.....	(***)	.....	.....	9	.....	(***)	.....	2	(7)	(7)	.....	.....	.....	.....	.....
18	R.I.	.....	(***)	.....	.....	.....	.....	(***)	.....	.....	(7)	.....	.....	.....	.....	.....	.....
19	Conn.	.....	(***)	.....	.....	.....	.....	(***)	.....	.....	.....	.....	(7)	.....	.....	.....	.....
	M.A.																
20	N.Y.	.....	(***)	3	.....	16	.....	(***)	1	23	6	.....	8	.....	3	.....	1
21	N.J.	.....	(***)	.....	1	4	.....	(***)	.....	(7)	1	(7)	1	.....	.....	.....	.....
22	Pa.	.....	(***)	.....	8	.....	.....	(***)	.....	.....	(7)	2	1	.....	.....	.....	.....
	E.N.C.																
23	Ohio.	.....	(***)	11	9	40	.....	(***)	(7)	18	(7)	1	1	.....	11	.....	(7)
24	Ind.	.....	(***)	32	62	36	.....	(***)	5	5	18	11	5	.....	32	.....	5
25	Ill.	1	(***)	68	75	51	1	(***)	5	17	109	49	19	1	68	1	5
26	Mich.	.....	(***)	1	10	.....	.....	(***)	(7)	.....	64	.....	21	.....	1	.....	(7)
27	Wis.	.....	(***)	1	1	.....	.....	(***)	1	.....	70	.....	7	.....	1	.....	1
	W.N.C.																
28	Minn.	.....	(***)	2	1	.....	.....	(***)	(7)	.....	1	.....	7	.....	2	.....	(7)
29	Iowa.	.....	(***)	9	19	20	.....	(***)	1	(7)	13	7	4	.....	9	.....	1
30	Mo.	43	114	175	1,100	415	15	319	70	261	130	271	82	43	173	15	70
31	N.Dak.	.....	(***)	1	.....	.....	.....	(***)	(7)	.....	10	.....	.....	.....	1	.....	(7)
32	S.Dak.	.....	(***)	1	.....	.....	.....	(***)	1	.....	(7)	.....	2	.....	1	.....	1
33	Nebr.	.....	(***)	4	2	13	.....	(***)	1	1	1	11	45	.....	4	.....	1
34	Kans.	10	(***)	17	109	104	11	(***)	17	19	48	225	881	10	17	11	17
	S.A.																
35	Del.	.....	(***)	.....	1	9	.....	(***)	.....	(7)	25	2	.....	.....	.....	.....	.....
36	Md.	.....	(***)	3	4	30	.....	(***)	1	19	1	7	3	.....	3	.....	1
37	D.C.	.....	(***)	.....	1	2	.....	(***)	.....	(7)	.....	.....	.....	.....	.....	.....	.....
38	Va.	8,489	9,081	9,666	11,141	12,728	132,732	141,766	136,520	133,162	145,213	116,914	58,962	8,415	9,665	132,721	136,516
39	W.Va.	.....	(***)	2	54	13	.....	(***)	(7)	(7)	(7)	11	2	.....	2	.....	(7)
40	N.C.	26,163	30,350	28,045	29,921	21,002	218,314	272,326	229,579	125,766	195,134	95,856	17,767	25,402	27,968	218,271	229,453
41	S.C.	4,847	7,111	11,556	15,839	7,269	19,055	33,243	15,042	7,460	7,596	7,162	2,573	3,582	11,435	18,969	14,734
42	Ga.	47,454	64,086	60,280	56,914	37,994	749,691	1,084,651	632,588	201,786	160,317	100,589	52,226	46,188	59,891	748,948	628,248
43	Fla.	5,168	7,326	7,968	11,027	9,165	62,969	97,225	81,141	77,416	126,150	69,452	26,166	5,037	7,549	62,545	76,780
	E.S.C.																
44	Ky.	5	38	123	332	94	4	41	42	37	79	92	30	5	122	4	42
45	Tenn.	1,715	2,174	3,380	10,228	3,280	2,849	8,466	4,891	8,132	18,952	19,534	16,244	791	3,366	2,798	4,880
46	Ala.	37,302	48,401	78,621	119,227	58,828	342,006	515,452	305,311	334,239	100,609	78,878	23,955	31,781	77,506	341,589	297,317
47	Miss.	12,219	12,159	47,565	83,634	19,126	7,086	14,837	25,606	16,933	13,997	5,853	1,960	5,627	47,252	6,798	25,294
	W.S.C.																
48	Ark.	5,324	3,979	13,410	33,293	12,115	6,464	10,209	17,953	21,962	10,192	5,233	648	3,558	13,291	6,316	17,615
49	La.	3,108	2,137	8,369	23,377	9,999	2,535	4,092	7,990	17,670	25,020	3,107	206	1,732	8,314	2,502	7,872
50	Okla.	11,946	12,290	6,783	12,983	4,308	143,095	161,268	46,378	13,969	1,564	2,205	17	11,711	6,769	142,424	46,310
51	Tex.	19,035	26,799	27,758	44,203	33,357	440,063	608,079	280,730	165,407	64,327	10,734	1,560	18,342	27,542	439,143	278,151
	Mt.																
52	Mont.	.....	(***)	.....	.....	.....	.....	(***)	.....	.....	.....	.....	.....	.....	.....	.....	.....
53	Idaho.	.....	(***)	.....	.....	.....	.....	(***)	.....	.....	1	.....	.....	.....	.....	.....	.....
54	Wyo.	.....	(***)	.....	.....	.....	.....	(***)	.....	.....	.....	1	.....	.....	.....	.....	.....
55	Colo.	.....	(***)	1	5	9	.....	(***)	(7)	1	2	5	8	.....	1	.....	(7)
56	N.Mex.	284	256	190	184	128	6,635	5,969	2,031	197	126	1	.....	284	190	6,635	2,031
57	Ariz.	4	(***)	9	37	52	372	(***)	10	82	9	4	(7)	4	9	372	10
58	Utah.	.....	(***)	.....	.....	2	.....	(***)	.....	(7)	(7)	2	1	.....	.....	.....	.....
59	Nev.	.....	(***)	.....	.....	.....	.....	(***)	.....	.....	.....	.....	.....	.....	.....	.....	.....
	Pac.																
60	Wash.	.....	(***)	.....	.....	.....	.....	(***)	.....	.....	.....	(7)	8	.....	.....	.....	.....
61	Oreg.	.....	(***)	.....	3	.....	.....	(***)	.....	.....	3	1	1	.....	.....	.....	.....
62	Calif.	.....	(***)	107	30	161	.....	(***)	1,124	516	99	433	524	.....	107	.....	1,124

***Not available; separate inquiry not on questionnaire for all States. See text. [1]1924 data omitted; not comparable. [2]Not available for 1929. [3]Not available for 1934 and 1929. [4]Includes the quantity of nuts harvested from acreage grown with other crops as well as that from acreage grown alone. [5]Based on total acreage. [6]Totals for States for which data are available. [7]Reported in small fractions.

ACREAGE, AND PRODUCTION, 1889 TO 1949;[1] AND VALUE, 1949: BY DIVISIONS AND STATES

which separate data were not obtained for acreage grown with other crops]

Grown with other crops				Production[4] (pounds, 1939 to 1949; bushels, 1899 to 1934)												Value, 1949 (dollars)		
Farms reporting		Acreage		1949	1944	1939	1934	1929	1919	1909	1899	Average per acre[5] (pounds)			Total	Average per pound	
1949	1939	1949	1939									1949	1944	1939			
[6]779	3,811	[6]3,835	20,559	1,721,913,217	[6]2,008,855,504	1,155,316,299	44,259,977	36,587,996	27,449,930	19,415,816	11,964,109	807	[6]879	646	177,000,445	0.103	1
(***)	2	(***)	(7)	20,206	[6]132,250	61,366	11,873	6,559	5,272	10,524	12,752	748	[6]415	602	2,420	0.120	2
[6]779	3,809	[6]3,835	20,559	1,714,023,471	[6]2,002,460,575	1,152,456,483	44,201,579	36,559,623	27,420,564	19,400,338	11,935,320	806	[6]878	646	176,211,071	0.103	3
(***)	.....	(***)	.....	7,869,540	[6]6,262,679	2,798,450	46,525	21,814	24,094	4,954	16,037	1,123	[6]1,049	884	786,954	0.100	4
(***)	.....	(***)	.....	.....	(***)	.....	.....	.....	61	24	27	.....	(***)	....	.....	.....	5
(***)	.....	(***)	.....	.....	(***)	247	42	13	926	152	84	.....	(***)	247	.....	.....	6
(***)	.....	(***)	.....	150	(***)	8,039	1,047	1,260	1,099	4,503	1,098	150	(***)	731	15	0.100	7
(***)	2	(***)	(7)	20,056	[6]132,250	53,080	10,784	5,286	3,186	5,845	11,543	771	[6]415	590	2,405	0.120	8
214	1,232	1,307	9,139	1,056,746,912	[6]1,311,111,477	854,357,261	31,245,077	26,867,099	17,024,604	15,305,253	9,709,563	893	[6]805	780	110,148,667	0.104	9
[6]314	1,996	[6]756	8,317	284,555,502	338,291,832	157,693,004	9,438,707	5,676,966	6,795,308	2,407,562	1,866,519	809	628	470	28,688,939	0.101	10
251	581	1,772	3,103	372,721,057	353,057,266	140,406,218	3,517,795	4,015,558	3,600,652	1,687,523	359,238	629	451	398	37,373,465	0.100	11
(***)	.....	(***)	.....	7,869,540	[6]6,262,679	1,453,762	44,194	20,340	7,148	1,757	536	1,123	[6]1,049	712	786,954	0.100	12
(***)	.....	(***)	.....	.....	(***)	1,344,688	2,331	1,474	16,946	3,197	15,501	.....	(***)	1,196	.....	.....	13
(***)	.....	(***)	.....	.....	(***)	.....	.....	.....	.....	5	22	.....	(***)	.....	.....	.....	14
(***)	.....	(***)	.....	.....	(***)	.....	.....	.....	1	3	2	.....	(***)	.....	.....	.....	15
(***)	.....	(***)	.....	.....	(***)	.....	.....	.....	.....	.....	.....	.....	(***)	.....	.....	.....	16
(***)	.....	(***)	.....	.....	(***)	.....	.....	.....	60	12	3	.....	(***)	.....	.....	.....	17
(***)	.....	(***)	.....	.....	(***)	.....	.....	.....	.....	4	.....	.....	(***)	.....	.....	.....	18
(***)	.....	(***)	.....	.....	(***)	.....	.....	.....	.....	.....	.....	.....	(***)	.....	.....	.....	19
(***)	.....	(***)	.....	.....	(***)	247	.....	.....	912	132	.....	.....	(***)	247	.....	.....	20
(***)	.....	(***)	.....	.....	(***)	.....	4	13	14	16	7	.....	(***)	.....	.....	.....	21
(***)	.....	(***)	.....	.....	(***)	.....	38	.....	.....	4	77	.....	(***)	.....	.....	.....	22
(***)	.....	(***)	.....	.....	(***)	528	45	.....	627	31	20	.....	(***)	.....	.....	.....	23
(***)	.....	(***)	.....	.....	(***)	2,861	229	.....	127	624	199	.....	(***)	572	.....	.....	24
(***)	.....	(***)	.....	150	(***)	4,562	698	1,106	345	1,792	879	150	(***)	912	15	0.100	25
(***)	.....	(***)	.....	.....	(***)	28	73	.....	.....	1,111	.....	.....	(***)	.....	.....	.....	26
(***)	.....	(***)	.....	.....	(***)	60	2	154	.....	945	.....	.....	(***)	60	.....	.....	27
(***)	.....	(***)	.....	.....	(***)	122	2	.....	.....	15	.....	.....	(***)	.....	.....	.....	28
(***)	.....	(***)	.....	.....	(***)	1,060	63	298	71	359	127	.....	(***)	1,060	.....	.....	29
(***)	2	(***)	(7)	8,834	132,250	44,951	10,036	3,864	2,463	3,220	6,679	589	415	642	1,059	0.120	30
(***)	.....	(***)	.....	.....	(***)	4	.....	.....	.....	101	.....	.....	(***)	.....	.....	.....	31
(***)	.....	(***)	.....	.....	(***)	280	.....	.....	.....	10	.....	.....	(***)	280	.....	.....	32
(***)	.....	(***)	.....	.....	(***)	370	9	51	47	93	221	.....	(***)	370	.....	.....	33
(***)	.....	(***)	.....	11,222	(***)	6,293	674	1,073	605	2,047	4,516	1,020	(***)	370	1,346	0.120	34
(***)	.....	(***)	.....	.....	(***)	.....	12	.....	35	202	23	.....	(***)	.....	.....	.....	35
(***)	.....	(***)	.....	.....	(***)	566	60	28	501	30	143	.....	(***)	566	.....	.....	36
(***)	.....	(***)	.....	.....	(***)	.....	40	25	15	.....	.....	.....	(***)	.....	.....	.....	37
3	2	11	4	182,799,611	166,850,318	164,815,378	6,334,755	6,565,098	5,865,127	4,284,340	3,713,347	1,377	1,177	1,207	20,107,957	0.110	38
(***)	.....	(***)	.....	.....	(***)	394	227	47	91	64	199	.....	(***)	.....	.....	.....	39
17	84	43	126	229,600,343	328,055,863	273,734,912	11,985,097	9,991,739	5,854,689	5,980,919	3,460,439	1,052	1,205	1,192	25,102,787	0.109	40
53	142	86	308	12,233,964	20,991,810	9,024,539	250,397	274,934	112,578	154,822	131,710	642	631	600	1,392,199	0.114	41
91	522	743	4,340	583,512,881	734,719,661	371,673,699	10,716,655	8,792,123	3,826,505	2,569,787	1,435,775	778	677	588	58,685,713	0.101	42
50	482	424	4,361	48,600,113	60,493,825	35,107,773	1,957,834	1,243,105	1,365,063	2,315,089	967,927	772	622	433	4,860,011	0.100	43
(***)	1	(***)	(7)	1,774	11,057	28,979	5,589	1,843	630	1,735	1,405	444	270	690	213	0.120	44
20	14	51	11	2,233,793	6,099,782	3,403,890	430,079	565,064	264,483	547,240	747,668	784	721	696	251,610	0.113	45
187	1,627	417	7,994	279,809,580	328,470,099	144,317,923	8,183,892	4,813,352	6,288,594	1,573,796	1,021,708	818	637	473	28,060,293	0.100	46
107	354	288	312	2,510,355	3,710,894	9,942,212	819,147	296,707	241,601	284,791	95,738	354	250	388	376,823	0.150	47
51	140	148	338	2,573,569	3,817,478	5,820,092	438,388	263,049	308,676	168,608	78,237	398	374	324	325,469	0.126	48
24	65	33	118	752,159	759,777	2,677,073	243,695	180,143	262,888	412,037	45,713	297	186	335	107,959	0.144	49
53	19	671	68	96,096,546	76,227,961	19,162,524	555,740	1,281,634	297,456	31,880	50,428	672	473	413	9,610,163	0.100	50
123	357	920	2,579	273,298,783	272,252,050	112,746,529	2,279,972	2,290,732	2,731,632	1,074,998	184,860	621	448	402	27,329,874	0.100	51
(***)	.....	(***)	.....	.....	(***)	.....	.....	.....	.....	.....	.....	.....	(***)	....	.....	.....	52
(***)	.....	(***)	.....	.....	(***)	.....	.....	261	.....	20	.....	.....	(***)	....	.....	.....	53
(***)	.....	(***)	.....	.....	(***)	.....	.....	.....	.....	.....	3	.....	(***)	....	.....	.....	54
(***)	.....	(***)	.....	.....	(***)	6	125	33	42	7	138	.....	(***)	....	.....	.....	55
(***)	.....	(***)	.....	7,339,112	6,262,679	1,445,781	43,423	19,374	2,997	1,375	10	1,106	1,049	712	733,911	0.100	56
(***)	.....	(***)	.....	530,428	(***)	7,975	646	491	4,103	345	234	1,426	(***)	797	53,043	0.100	57
(***)	.....	(***)	.....	.....	(***)	.....	.....	181	6	10	151	.....	(***)	....	.....	.....	58
(***)	.....	(***)	.....	.....	(***)	.....	.....	.....	.....	.....	.....	.....	(***)	....	.....	.....	59
(***)	.....	(***)	.....	.....	(***)	.....	.....	.....	.....	.....	15	.....	(***)	....	.....	.....	60
(***)	.....	(***)	.....	.....	(***)	.....	26	.....	.....	206	25	.....	(***)	....	.....	.....	61
(***)	.....	(***)	.....	.....	(***)	1,344,688	2,305	1,474	16,946	2,991	15,461	.....	(***)	1,196	.....	.....	62

Table 50.—PEANUT VINES OR TOPS SAVED FOR HAY OR FORAGE—FARMS REPORTING AND PRODUCTION, 1949 AND 1944; AND ACREAGE AND VALUE OF CROP, 1949; WITH FARMS REPORTING BY NUMBER OF ACRES (GROWN ALONE) HARVESTED, 1949; BY STATES

[For 1949, all acreage is considered as grown alone in those States for which separate data were not obtained for acreage grown with other crops]

State	Farms reporting		Grown alone, 1949		Grown with other crops, 1949		Production (tons)		
	1949	1944	Farms reporting	Acreage	Farms reporting	Acreage	1949	1944	Average per acre, 1949[1]
United States	111,971	185,705	108,029	1,329,496	868	5,121	673,881	1,040,781	0.51
Alabama	20,758	36,595	19,962	245,250	95	309	131,386	181,534	0.54
Arkansas	3,601	5,066	3,363	6,129	64	114	5,802	11,421	0.95
Florida	4,061	6,340	3,886	49,571	70	767	26,047	37,724	0.53
Georgia	31,441	56,007	30,802	469,531	235	2,084	212,503	339,361	0.45
Louisiana	2,075	3,871	1,934	2,861	21	36	2,875	6,274	1.00
Mississippi	1,052	2,761	894	1,217	25	47	1,243	4,774	1.02
New Mexico	82	230	82	1,498	(***)	(***)	729	3,118	0.49
North Carolina	18,831	25,706	18,559	148,365	111	302	88,956	113,937	0.60
Oklahoma	8,755	10,426	8,403	93,485	83	564	45,960	65,817	0.49
South Carolina	1,267	2,918	1,125	8,316	32	96	5,015	10,120	0.60
Tennessee	426	1,059	297	1,232	2	2	986	2,942	0.80
Texas	14,907	28,437	14,237	248,201	124	758	117,366	217,250	0.47
Virginia	4,715	6,262	4,485	53,840	6	42	35,013	46,412	0.65
All other States	.....	27	.....	.....	.....	.....	.....	97	.....

State	Value of crop, 1949 (dollars)		Farms reporting peanut vines or tops saved for hay or forage by acres grown alone harvested, 1949								
	Total	Average per ton	1 acre and under	2 to 4 acres	5 to 9 acres	10 to 14 acres	15 to 19 acres	20 to 24 acres	25 to 29 acres	30 to 49 acres	50 acres and over
United States	9,844,304	14.61	10,982	21,438	28,698	17,830	10,122	6,462	3,407	6,080	3,010
Alabama	1,492,091	11.36	1,468	3,236	5,467	3,744	2,391	1,501	729	1,088	338
Arkansas	102,883	17.73	2,105	1,091	131	25	6	3	1	1	.....
Florida	343,038	13.17	147	811	1,267	693	328	222	110	199	104
Georgia	2,385,524	11.23	564	4,559	8,646	6,063	3,766	2,451	1,367	2,302	1,084
Louisiana	66,125	23.00	1,348	558	24	2	2	.....	.....	.....	.....
Mississippi	22,642	18.22	725	163	4	2	.....	.....	.....	.....	.....
New Mexico	10,935	15.00	1	4	21	14	10	12	7	10	1
North Carolina	1,533,146	17.23	1,014	5,112	6,982	3,268	1,223	499	185	217	89
Oklahoma	755,107	16.43	657	1,845	2,506	1,341	754	483	260	408	149
South Carolina	107,414	21.42	322	335	249	108	34	20	11	25	21
Tennessee	15,816	16.04	94	103	61	23	13	2	1	.....	.....
Texas	2,256,700	19.23	2,390	2,882	2,036	1,497	1,064	973	585	1,634	1,126
Virginia	752,883	21.50	147	739	1,304	1,050	531	296	151	196	71
All other States	.....	.....	.....	.....	.....	.....	.....	.....	.....	.....	.....

***Not available; separate inquiry not on questionnaire for all States. See text.
[1]Based on total production and acres grown alone.

Table 51.—PEANUTS HARVESTED FOR PICKING OR THRESHING—FARMS REPORTING BY NUMBER OF ACRES (GROWN ALONE) HARVESTED; BY STATES: 1949

[All acreage is considered as grown alone in those States for which separate data were not obtained for acreage grown with other crops]

State	Total farms reporting	1 acre and under	2 acres	3 acres	4 acres	5 acres	6 to 7 acres	8 to 9 acres	10 to 14 acres	15 to 19 acres	20 to 24 acres	25 to 29 acres	30 to 34 acres	35 to 49 acres	50 to 74 acres	75 to 99 acres	100 acres and over
United States, total	162,513	24,776	9,353	8,979	9,073	10,184	15,714	13,055	24,801	14,919	9,708	5,586	4,273	6,030	3,646	1,269	1,147
Alabama	31,781	7,181	1,896	1,572	1,543	1,711	2,725	2,383	4,658	2,966	1,934	1,007	701	894	413	113	84
Arkansas	3,558	2,556	532	199	74	75	48	26	31	8	3	2	1	1	1	.....	1
Florida	5,037	336	340	399	374	422	661	477	802	408	279	142	97	147	85	36	32
Georgia	46,188	1,881	1,576	2,226	2,613	3,215	4,784	4,088	8,475	5,457	3,664	2,189	1,673	2,266	1,189	411	481
Louisiana	1,732	1,362	252	61	17	13	10	3	6	2	2	2	2	.....	.....	.....	.....
Mississippi	5,627	5,071	388	78	20	35	11	4	13	2	1	2	.....	2	.....	.....	.....
New Mexico	284	9	5	6	3	8	20	22	49	33	27	27	23	26	16	6	4
North Carolina	25,402	1,464	1,881	2,122	2,310	2,365	3,897	3,021	4,687	1,969	849	353	215	165	66	23	15
Oklahoma	11,711	657	643	829	802	1,013	1,440	1,138	1,965	1,118	737	418	310	386	199	39	17
South Carolina	3,582	1,561	441	290	263	202	246	130	197	92	48	17	25	29	20	10	11
Tennessee	791	378	100	57	55	49	45	37	41	19	7	2	1	.....	.....	.....	.....
Texas	18,342	1,957	978	770	652	704	1,144	972	2,155	1,599	1,329	954	902	1,692	1,479	572	483
Virginia	8,415	307	318	370	346	371	683	754	1,722	1,246	828	471	323	422	178	59	17
All other States	63	56	3	.....	1	1	.....	.....	.....	.....	.....	.....	.....	.....	.....	.....	2

Table 52.—VELVETBEANS FOR ALL PURPOSES[1]—FARMS REPORTING, 1919, 1929, AND 1949; ACREAGE, 1909, 1919, 1929, AND 1949; PRODUCTION, 1909, 1929, AND 1949; AND VALUE, 1949; BY STATES

State	Farms reporting			Grown alone			Grown with other crops			Total grown alone and with other crops (acres)	
	1949	1929	1919	1949		Acreage, 1929	1949		Acreage, 1929	1919	1909
				Farms reporting	Acreage		Farms reporting	Acreage			
United States, total	34,205	101,639	101,590	8,004	58,245	89,391	25,835	366,881	1,147,955	1,142,562	12,560
Alabama	9,192	27,683	33,929	2,852	12,404	14,036	6,308	50,203	282,442	336,292	3,638
Florida	3,609	9,816	9,414	1,077	11,730	17,375	2,568	45,815	118,927	134,247	8,363
Georgia	16,557	44,895	39,792	2,180	24,260	32,692	14,198	249,310	615,820	523,690	435
Louisiana	383	4,006	3,461	132	353	5,166	230	1,328	27,921	26,920	.....
Mississippi	1,279	5,336	9,400	520	2,058	2,970	755	4,099	35,233	81,691	124
North Carolina	757	1,550	829	374	1,384	2,454	220	1,357	5,203	3,153	.....
South Carolina	2,424	6,491	2,982	869	6,056	10,503	1,552	14,705	55,834	26,893	.....
All other States	4	1,862	1,743	.....	.....	4,195	4	64	6,575	9,676	.....

State	Production (bushels)			Value, 1949 (dollars)		Velvetbeans, vetches, Canada, and other ripe field peas[2] for beans, peas, seed, or hay, or grazed, 1934			
	1949	1929	1909	Total	Average per bushel	Farms reporting	Acreage		Quantity of beans, peas, or seed harvested (bushels)
							Grown alone	Grown with other crops[3]	
United States, total	515,704	2,114,806	154,767	643,990	1.25	211,294	651,768	2,098,204	10,253,723
Alabama	175,257	716,238	34,398	208,005	1.19	47,487	27,602	482,413	2,089,335
Florida	48,527	146,417	114,404	56,247	1.16	12,576	8,208	207,982	467,319
Georgia	235,083	909,712	4,224	286,662	1.22	65,077	34,073	1,156,331	1,217,690
Louisiana	3,159	61,360	.....	3,790	1.20	8,501	6,830	50,438	62,949
Mississippi	20,819	79,105	1,741	20,819	1.00	13,894	11,543	75,099	140,532
North Carolina	7,755	12,880	.....	16,280	2.10	5,758	11,765	15,862	30,667
South Carolina	25,076	169,380	.....	52,152	2.08	9,197	17,975	79,645	96,137
All other States	28	19,714	.....	35	1.25	48,804	533,772	30,434	6,149,094

[1]For 1929, data exclude velvetbeans for soil-improvement. For 1909, harvested for beans only.
[2]Cowpeas not included.
[3]Acreage of velvetbeans, vetches, Canada, and other ripe field peas, and companion crops.

Table 53.—DRY FIELD AND SEED BEANS HARVESTED FOR BEANS[1]—FARMS REPORTING, ACREAGE, AND PRODUCTION, 1949, 1944, AND 1939; AND VALUE OF CROP AND FARMS REPORTING BY ACRES HARVESTED, 1949; BY DIVISIONS AND STATES

	Region, division, and State	Farms reporting			Acreage			Production (bushels)						Value of crop, 1949 (dollars)		Farms reporting by acres harvested, 1949				
		1949	1944	1939	1949	1944	1939	1949	1944	1939	Average per acre			Total	Average per bushel	Under 10 acres	10 to 24 acres	25 to 49 acres	50 to 99 acres	100 acres and over
											1949	1944	1939							
1	U.S.....	67,475	76,551	100,949	1,779,669	1,897,924	1,585,823	32,367,324	26,075,363	23,666,104	18.2	13.7	14.9	131,846,017	4.07	25,111	22,792	12,611	4,838	2,123
2	The North..	45,906	51,146	64,668	758,786	801,693	653,909	13,240,607	9,835,643	10,774,935	17.4	12.3	16.5	51,767,701	3.91	19,231	16,561	7,658	2,215	241
3	The South..	187	2,695	8,902	1,323	10,988	23,736	8,988	63,285	116,161	6.8	5.8	4.9	40,118	4.46	166	14	2	2	3
4	The West...	21,382	22,710	27,379	1,019,560	1,085,243	908,178	19,117,729	16,176,435	12,775,008	18.8	14.9	14.1	80,038,198	4.19	5,714	6,217	4,951	2,621	1,879
	Geo. Div.																			
5	N.E.....	4,360	2,122	6,451	7,887	5,000	10,942	117,930	56,501	192,680	15.0	11.3	17.6	720,217	6.11	4,168	157	28	7	.....
6	M.A.....	11,473	9,572	14,438	165,735	111,439	135,115	2,745,636	1,461,409	2,111,825	16.6	13.1	15.6	11,332,668	4.13	5,162	4,514	1,401	347	49
7	E.N.C...	27,164	36,980	41,529	496,528	632,170	489,994	8,296,245	7,265,223	8,065,184	16.7	11.5	16.5	32,463,948	3.91	9,337	11,199	5,092	1,382	154
8	W.N.C...	2,909	2,472	2,250	88,636	53,084	17,858	2,080,796	1,052,510	405,246	23.5	19.8	22.7	7,250,868	3.48	564	691	1,137	479	38
9	S.A.....	54	128	1,896	131	311	3,423	1,030	2,994	26,521	7.9	9.6	7.7	4,884	4.74	51	2	1	.....	.....
10	E.S.C...	10	17	1,326	23	55	1,932	234	480	13,495	10.2	8.7	7.0	1,221	5.22	10	.....	.....	.....	.....
11	W.S.C...	123	2,550	5,680	1,169	10,622	18,381	7,724	59,811	76,145	6.6	5.6	4.1	34,013	4.40	105	12	1	2	3
12	Mt.....	17,948	20,200	22,169	687,569	786,856	616,872	10,704,290	9,727,245	7,023,407	15.6	12.4	11.4	39,381,588	3.68	4,757	5,205	4,346	2,188	1,452
13	Pac.....	3,434	2,510	5,210	331,991	298,387	291,306	8,413,439	6,449,190	5,751,601	25.3	21.6	19.7	40,656,610	4.83	957	1,012	605	433	427
	N.E.																			
14	Maine...	3,283	1,754	5,225	6,850	4,212	8,907	105,440	48,758	171,123	15.4	11.6	19.2	640,318	6.07	3,113	139	25	6	.....
15	N.H.....	512	113	453	301	187	301	3,422	1,520	3,509	11.4	9.1	11.7	22,585	6.60	506	6	.....	.....	.....
16	Vt.....	548	248	691	667	590	1,641	8,452	6,156	16,658	12.7	10.4	10.2	53,248	6.30	535	10	2	1	.....
17	Mass....	12	1	47	66	2	49	595	26	649	9.0	13.0	13.2	3,927	6.60	9	2	1	.....	.....
18	R.I.....	5	.....	8	3	.....	12	21	.....	381	7.0	....	31.8	139	6.62	5	.....	.....	.....	.....
19	Conn....	.....	6	27	.....	9	32	.....	41	360	....	4.6	11.3	.....	.....	.....	.....	.....	.....	.....
	M.A.																			
20	N.Y.....	11,406	9,493	14,037	165,575	111,232	134,677	2,743,849	1,458,921	2,105,123	16.6	13.1	15.6	11,324,624	4.13	5,098	4,512	1,401	346	49
21	N.J.....	.....	2	38	.....	16	91	.....	84	1,968	....	5.3	21.6	.....	.....	.....	.....	.....	.....	.....
22	Pa.....	67	77	363	160	191	347	1,787	2,404	4,734	11.2	12.6	13.6	8,044	4.50	64	2	.....	1	.....
	E.N.C.																			
23	Ohio....	23	12	177	128	46	421	2,189	463	5,966	17.1	10.1	14.2	7,662	3.50	21	.....	1	1	.....
24	Ind.....	13	33	162	68	123	386	692	779	5,505	10.2	6.3	14.3	2,421	3.50	12	.....	1	.....	.....
25	Ill.....	3	10	109	26	162	214	276	2,376	1,462	10.6	14.7	6.8	966	3.50	2	1	.....	.....	.....
26	Mich....	27,125	36,596	40,627	496,306	630,392	488,114	8,293,088	7,251,194	8,042,850	16.7	11.5	16.5	32,452,899	3.91	9,302	11,198	5,090	1,381	154
27	Wis.....	(2)	329	454	(2)	1,447	859	(2)	10,411	9,401	(2)	7.2	10.9	(2)	(2)	(2)	(2)	(2)	(2)	(2)
	W.N.C.																			
28	Minn....	494	432	625	2,105	4,087	1,961	26,549	32,455	19,322	12.6	7.9	9.9	97,171	3.66	415	66	12	.....	1
29	Iowa....	.....	11	91	.....	60	170	.....	848	2,772	....	14.1	16.3	.....	.....	.....	.....	.....	.....	.....
30	Mo.....	17	.....	252	31	.....	236	251	.....	1,742	8.1	....	7.4	903	3.60	15	2	.....	.....	.....
31	N.Dak...	14	44	49	265	686	199	2,259	8,403	2,960	8.5	12.2	14.9	8,132	3.60	6	2	6	.....	.....
32	S.Dak...	32	21	22	873	148	27	15,387	1,049	200	17.6	7.1	7.4	55,393	3.60	2	14	13	3	.....
33	Nebr....	2,337	1,940	1,187	84,286	47,864	15,216	2,029,753	1,007,243	378,012	24.1	21.0	24.8	7,063,541	3.48	126	604	1,103	469	35
34	Kans....	15	24	24	1,076	239	49	6,597	2,512	238	6.1	10.5	4.9	25,728	3.90	.....	3	3	7	2
	S.A.																			
35	Del.....	.....	1	7	.....	3	25	.....	50	249	....	16.7	10.0	.....	.....	.....	.....	.....	.....	.....
36	Md.....	.....	.....	20	.....	.....	52	.....	.....	896	....	....	17.2	.....	.....	.....	.....	.....	.....	.....
37	D.C.....	.....	.....	.....	.....	.....	.....	.....	.....	.....	....	....	....	.....	.....	.....	.....	.....	.....	.....
38	Va.....	.....	36	333	.....	156	567	.....	1,765	5,387	....	11.3	9.5	.....	.....	.....	.....	.....	.....	.....
39	W.Va....	50	64	375	75	89	339	712	774	3,149	9.5	8.7	9.3	3,675	5.16	49	1	.....	.....	.....
40	N.C.....	2	25	513	33	61	1,039	202	385	7,345	6.1	6.3	7.1	809	4.00	1	.....	1	.....	.....
41	S.C.....	.....	.....	164	.....	.....	450	.....	.....	3,140	....	....	7.0	.....	.....	.....	.....	.....	.....	.....
42	Ga.....	2	.....	416	23	.....	830	116	.....	5,237	5.0	....	6.3	400	3.45	1	1	.....	.....	.....
43	Fla.....	.....	2	68	.....	2	121	.....	20	1,118	....	10.0	9.2	.....	.....	.....	.....	.....	.....	.....
	E.S.C.																			
44	Ky.....	4	2	105	10	5	120	125	26	1,150	12.5	5.2	9.6	625	5.00	4	.....	.....	.....	.....
45	Tenn....	2	.....	415	8	.....	525	80	.....	4,394	10.0	....	8.4	480	6.00	2	.....	.....	.....	.....
46	Ala.....	4	.....	556	5	.....	960	29	.....	5,906	5.8	....	6.2	116	4.00	4	.....	.....	.....	.....
47	Miss....	.....	15	250	.....	50	327	.....	454	2,045	....	9.1	6.3	.....	.....	.....	.....	.....	.....	.....
	W.S.C.																			
48	Ark.....	8	141	905	25	271	1,009	237	1,136	5,637	9.5	4.2	5.6	995	4.20	7	1	.....	.....	.....
49	La.....	.....	11	290	.....	33	417	.....	256	2,559	....	7.8	6.1	.....	.....	.....	.....	.....	.....	.....
50	Okla....	8	.....	506	586	.....	1,262	3,958	.....	5,813	6.8	....	4.6	16,077	4.06	4	.....	.....	2	2
51	Tex.....	107	2,398	3,979	558	10,318	15,693	3,529	58,419	62,136	6.3	5.7	4.0	16,941	4.80	94	11	1	.....	1
	Mt.																			
52	Mont....	628	911	731	17,321	21,879	13,811	368,675	394,913	311,182	21.3	18.0	22.5	1,241,062	3.37	90	244	212	75	7
53	Idaho...	5,418	5,069	3,842	143,589	142,175	98,937	3,941,617	3,675,082	2,467,034	27.5	25.8	24.9	14,128,309	3.58	1,158	2,087	1,467	589	117
54	Wyo.....	2,111	2,369	1,768	80,025	83,668	47,905	1,839,952	1,729,545	982,988	23.0	20.7	20.5	6,408,000	3.48	195	587	787	462	80
55	Colo....	6,067	7,156	7,701	281,976	296,234	240,841	3,615,912	2,677,589	2,309,648	12.8	9.0	9.6	13,969,956	3.86	1,179	1,864	1,582	749	693
56	N.Mex...	3,095	4,176	6,170	140,366	223,552	193,546	749,793	1,126,111	817,527	5.3	5.0	4.2	2,879,488	3.84	1,746	360	261	265	463
57	Ariz....	381	295	1,577	11,172	11,868	15,499	91,823	78,351	72,398	8.2	6.6	4.7	392,079	4.27	267	29	22	21	42
58	Utah....	247	211	378	13,119	7,449	6,311	96,513	45,281	62,325	7.4	6.1	9.9	362,672	3.76	121	34	15	27	50
59	Nev.....	1	13	2	1	31	22	5	373	305	5.0	12.0	13.9	22	4.40	1	.....	.....	.....	.....
	Pac.																			
60	Wash....	366	74	169	6,900	1,442	3,514	156,839	24,850	50,970	22.7	17.2	14.5	671,998	4.28	179	103	49	25	10
61	Oreg....	150	74	147	2,223	946	1,180	42,547	20,843	9,166	19.1	22.0	7.8	154,334	3.63	67	59	17	6	1
62	Calif...	2,918	2,362	4,894	322,868	295,999	286,612	8,214,053	6,403,497	5,691,465	25.4	21.6	19.9	39,830,278	4.85	711	850	539	402	416

[1]Excludes soybeans, velvetbeans, and mungbeans. Farms reporting dry lima beans excluded for California, 1949, and for Arizona and California, 1944. See text for separate data on dry lima beans.

[2]Enumerated with dry field and seed peas and shown in table 55.

Table 54.—DRY FIELD AND SEED BEANS HARVESTED FOR BEANS[1]—FARMS REPORTING AND ACREAGE, 1899, 1909, AND 1919; AND PRODUCTION, 1879 TO 1934; BY DIVISIONS AND STATES

	Region, division, and State	Farms reporting			Acreage			Production (bushels)						
		1919	1909	1899	1919	1909	1899	1934	1929	1919	1909	1899	1889	1879
1	United States	168,185	185,934	245,016	1,161,682	802,991	453,841	18,696,615	20,353,579	14,079,093	11,251,160	5,064,490	3,163,554	3,075,050
2	The North	105,455	126,767	150,097	410,635	565,434	349,202	9,311,811	6,843,240	5,457,665	7,409,270	3,756,796	2,178,525	2,315,117
3	The South	33,937	47,549	87,077	48,205	47,808	50,060	181,723	177,620	295,027	301,927	553,420	241,723	353,422
4	The West	28,793	11,618	7,842	702,842	189,749	54,579	9,203,081	13,332,719	8,326,401	3,539,963	754,274	743,306	406,511
	Geographic Divisions:													
5	New England	17,290	26,284	38,429	12,989	16,619	16,734	141,206	117,319	137,247	145,111	212,149	240,850	331,107
6	Middle Atlantic	20,910	24,798	32,920	50,253	117,370	131,681	2,029,240	1,224,429	736,871	1,696,468	1,387,290	1,125,030	1,360,828
7	East North Central	58,879	65,839	51,928	335,630	422,256	188,292	7,042,900	5,286,289	4,494,237	5,472,850	2,028,930	637,667	394,655
8	West North Central	8,376	9,846	26,820	11,763	9,189	12,495	98,465	215,203	89,310	94,841	128,427	174,978	228,527
9	South Atlantic	12,974	25,544	48,358	16,836	25,776	30,492	65,162	74,545	98,308	162,853	373,339	128,636	188,700
10	East South Central	15,034	20,558	32,045	19,266	18,481	14,110	27,549	37,044	106,448	114,022	126,869	93,557	146,716
11	West South Central	5,929	1,447	6,674	12,103	3,551	5,458	89,012	66,031	90,271	25,052	53,212	19,530	18,006
12	Mountain	18,525	7,623	3,831	225,816	30,847	7,581	3,588,432	7,759,863	1,739,529	200,402	80,852	24,756	19,550
13	Pacific	10,268	3,995	4,011	477,026	158,902	46,998	5,614,649	5,572,856	6,586,872	3,339,561	673,422	718,550	386,961
	New England:													
14	Maine	8,956	15,788	24,434	5,689	10,341	10,252	99,164	87,553	58,797	87,565	137,290	149,710	181,796
15	New Hampshire	3,703	5,523	7,921	2,198	3,180	2,892	9,301	6,436	18,488	22,546	29,990	44,589	63,575
16	Vermont	2,860	2,752	3,151	3,696	2,390	2,404	30,481	20,410	45,696	26,359	27,172	31,880	51,542
17	Massachusetts	1,166	1,252	1,609	1,094	446	629	1,433	2,005	10,687	4,979	7,939	11,300	21,596
18	Rhode Island	198	252	601	69	54	216	136	359	863	817	3,330	1,637	3,352
19	Connecticut	407	717	713	243	208	341	691	556	2,716	2,845	6,428	1,734	9,246
	Middle Atlantic:													
20	New York	15,682	21,181	26,054	45,897	115,698	129,298	2,005,211	1,198,655	702,634	1,681,506	1,360,445	1,111,510	1,303,444
21	New Jersey	390	291	421	840	403	201	8,744	15,228	6,717	2,941	2,888	2,164	7,468
22	Pennsylvania	4,838	3,326	6,445	3,516	1,269	2,182	15,285	10,546	27,520	12,021	23,957	11,356	49,916
	East North Central:													
23	Ohio	2,058	2,108	3,678	2,122	1,139	1,828	26,988	14,606	16,792	13,665	19,042	30,213	53,158
24	Indiana	2,124	1,982	6,986	3,016	1,721	2,999	10,503	12,387	14,011	15,238	30,171	34,988	41,677
25	Illinois	931	627	5,598	1,516	1,153	3,451	5,833	7,775	8,293	6,866	30,122	21,308	64,317
26	Michigan	46,561	55,466	28,588	314,873	403,669	167,025	6,956,959	5,201,096	4,332,317	5,282,511	1,806,413	434,014	167,658
27	Wisconsin	7,205	5,656	7,078	14,103	14,574	12,989	42,617	50,425	122,824	154,570	143,182	117,144	67,845
	West North Central:													
28	Minnesota	3,217	4,587	3,864	4,735	4,697	3,290	20,804	26,581	50,471	62,822	36,317	61,009	18,587
29	Iowa	1,038	973	5,417	828	615	2,427	3,039	5,487	5,374	5,699	24,903	33,769	59,822
30	Missouri	2,622	2,391	14,427	3,422	1,281	4,376	3,328	7,674	16,070	9,385	45,647	29,632	90,723
31	North Dakota	270	394	413	743	544	270	5,245	13,690	4,860	5,073	2,389	584	2,197
32	South Dakota	547	659	781	816	809	397	241	6,143	4,553	5,285	4,218	3,723	.....
33	Nebraska	450	784	1,512	930	1,173	887	65,040	52,407	5,793	5,941	7,669	28,225	13,475
34	Kansas	232	58	406	289	70	848	768	103,221	2,189	636	7,284	18,036	43,723
	South Atlantic:													
35	Delaware	80	102	379	160	55	100	8,425	970	2,000	648	1,333	517	1,380
36	Maryland	670	312	703	1,632	196	605	1,569	3,066	11,769	1,833	4,754	1,495	4,650
37	District of Columbia	12	.....	1	8	.....	1	33	221	86	.....	12	148	72
38	Virginia	3,897	7,660	15,383	5,029	4,777	6,411	14,582	18,940	32,660	29,435	56,189	24,048	45,411
39	West Virginia	4,957	8,626	13,457	4,878	8,111	5,221	17,964	19,994	26,709	39,794	52,815	31,269	46,933
40	North Carolina	1,825	6,574	12,629	2,277	5,521	5,381	12,730	16,110	12,334	35,937	49,518	36,909	50,916
41	South Carolina	.....	517	1,384	.....	1,528	1,657	2,055	5,283	.....	6,825	14,925	8,018	12,754
42	Georgia	1,391	1,329	2,514	2,463	2,947	1,927	5,205	4,237	10,243	16,546	17,489	19,619	21,694
43	Florida	142	424	1,908	389	2,641	9,189	2,599	5,724	2,507	31,835	176,304	6,613	4,890
	East South Central:													
44	Kentucky	8,105	14,248	14,429	7,602	12,434	5,633	4,235	20,687	43,154	70,557	49,106	56,046	70,017
45	Tennessee	5,602	5,312	14,853	7,877	3,398	5,563	11,154	10,973	36,475	19,526	48,736	29,780	55,513
46	Alabama	1,243	647	1,733	3,671	1,557	1,765	8,480	3,577	25,398	15,212	17,865	4,841	10,684
47	Mississippi	84	351	1,030	116	1,092	1,149	3,680	1,807	1,421	8,727	11,162	2,890	10,502
	West South Central:													
48	Arkansas	544	538	2,802	361	819	1,490	5,335	7,668	2,355	4,080	15,582	8,570	7,727
49	Louisiana	445	78	231	1,019	311	335	3,366	5,604	8,232	5,557	3,371	542	3,827
50	Oklahoma[2]	496	224	973	1,544	575	755	3,634	7,806	12,046	2,520	6,130	145	.....
51	Texas	4,444	607	2,668	9,179	1,846	2,878	76,677	44,953	67,638	12,895	28,129	10,273	6,452
	Mountain:													
52	Montana	354	140	102	2,297	342	101	274,611	750,588	26,141	2,958	1,110	692	692
53	Idaho	1,557	293	363	33,941	1,915	457	2,008,039	2,660,359	344,432	33,816	5,886	1,060	547
54	Wyoming	357	211	28	1,046	273	26	508,244	485,222	4,712	1,876	285	232	13
55	Colorado	5,661	1,387	655	66,236	5,040	2,634	623,297	2,166,033	427,968	53,926	28,570	7,265	.....
56	New Mexico	9,395	4,593	1,725	112,419	20,766	3,349	109,593	1,624,842	850,334	85,795	36,022	7,843	16,168
57	Arizona	976	776	571	9,438	2,301	805	58,460	43,886	82,090	18,457	6,637	6,946	686
58	Utah	202	208	349	414	196	176	6,108	28,755	3,636	3,352	1,806	482	1,176
59	Nevada	23	15	38	25	14	33	80	178	216	222	536	236	268
	Pacific:													
60	Washington	732	266	468	1,783	353	296	3,915	17,439	17,683	3,311	3,830	1,358	1,336
61	Oregon	793	675	1,492	3,569	562	841	16,324	29,066	16,238	8,032	11,077	3,712	6,654
62	California	8,743	3,054	2,051	471,674	157,987	45,861	5,594,410	5,526,351	6,552,951	3,328,218	658,515	713,480	378,971

[1]Excludes soybeans and velvetbeans. For 1909 and 1919, data also exclude horsebeans. 1924 data omitted; not comparable.
[2]Figures for 1899 include Indian Territory; those for 1889 are for Oklahoma Territory alone, no data being available for Indian Territory.

Table 55.—DRY FIELD AND SEED PEAS HARVESTED FOR PEAS (OTHER THAN COWPEAS AND AUSTRIAN WINTER PEAS)—FARMS REPORTING, ACREAGE, AND PRODUCTION, 1949, 1944, AND 1939; AND VALUE OF CROP, AND FARMS REPORTING BY ACRES HARVESTED, 1949; BY DIVISIONS AND STATES

	Region, division, and State	Farms reporting			Acreage			Production (bushels)			Average per acre			Value of crop, 1949 (dollars)		Farms reporting by acres harvested, 1949				
		1949	1944	1939[1]	1949	1944	1939[1]	1949	1944	1939[1]	1949	1944	1939[1]	Total	Average per bushel	Under 10 acres	10 to 24 acres	25 to 49 acres	50 to 99 acres	100 acres and over
1	U.S.....	7,787	[2]11,195	9,036	365,541	[2]696,905	214,324	5,215,312	[2]14,284,628	3,791,063	14.3	[2]20.5	17.7	11,465,746	2.20	2,890	1,966	978	806	1,147
2	The North..	2,604	2,209	1,810	23,645	24,913	7,741	321,341	390,460	113,523	13.6	15.7	14.7	1,094,154	3.40	1,760	635	168	38	3
3	The South..	24	[2]12	838	294	[2]27	3,093	5,278	[2]165	11,034	18.0	[2]6.1	3.6	12,095	2.29	18	2	3	.....	1
4	The West...	5,159	[2]8,974	6,388	341,602	671,965	203,490	4,888,693	13,894,003	3,666,506	14.3	20.7	18.0	10,359,497	2.12	1,112	1,329	807	768	1,143
	Geo. Div.																			
5	N.E.....	9	69	175	230	263	267	7,072	2,573	3,964	30.7	9.8	14.8	21,216	3.00	2	4	1	2	.....
6	M.A.....	640	223	208	3,791	1,654	1,093	46,776	20,663	15,158	12.3	12.5	13.9	152,129	3.25	537	89	13	1	.....
7	E.N.C...	1,380	1,245	1,338	8,810	6,509	5,880	120,498	92,688	86,149	13.7	14.2	14.7	485,575	4.03	1,092	233	40	14	1
8	W.N.C...	575	672	89	10,814	16,487	501	146,995	274,536	8,252	13.6	16.7	16.5	435,234	2.96	129	309	114	21	*
9	S.A.....	8	[2]5	205	67	[2]17	554	344	[2]111	2,829	5.1	[2]6.5	5.1	1,257	3.65	6	1	1	.....	.....
10	E.S.C...	13	7	517	211	10	1,453	4,851	54	4,622	23.0	5.4	3.2	10,354	2.13	9	1	2	.....	1
11	W.S.C...	3	(***)	116	16	(***)	1,086	83	(***)	3,583	5.2	(***)	3.3	484	5.83	3	.....	.....	.....	.....
12	Mt.....	3,164	[2]6,101	4,248	111,563	[2]267,753	82,457	1,985,521	[2]5,447,195	1,462,361	17.8	[2]20.3	17.7	4,353,765	2.19	973	1,072	509	326	284
13	Pac.....	1,995	2,873	2,140	230,039	404,212	121,033	2,903,172	8,446,808	2,204,145	12.6	20.9	18.2	6,005,732	2.07	139	257	298	442	859
	N.E.																			
14	Maine...	9	35	119	230	133	216	7,072	1,090	3,443	30.7	8.2	15.9	21,216	3.00	2	4	1	2	.....
15	N.H.....	.....	5	13	.....	21	3	.....	111	40	.....	5.3	13.3	.....	.....	.....	.....	.....	.....	.....
16	Vt.....	.....	27	27	.....	101	33	.....	1,332	407	.....	13.2	12.3	.....	.....	.....	.....	.....	.....	.....
17	Mass....	.....	2	11	.....	8	15	.....	40	54	.....	5.0	3.6	.....	.....	.....	.....	.....	.....	.....
18	R.I.....	.....	.....	1	.....	.....	.....	.....	.....	4	.....	.....	.....	.....	.....	.....	.....	.....	.....	.....
19	Conn....	.....	.....	4	.....	.....	.....	.....	.....	16	.....	.....	.....	.....	.....	.....	.....	.....	.....	.....
	M.A.																			
20	N.Y.....	636	214	185	3,767	1,574	1,067	46,345	20,447	14,808	12.3	13.0	13.9	150,620	3.25	534	88	13	1	.....
21	N.J.....	.....	1	4	.....	3	8	.....	27	101	.....	9.0	12.6	.....	.....	.....	.....	.....	.....	.....
22	Pa.....	4	8	19	24	77	18	431	189	249	18.0	2.5	13.8	1,509	3.50	3	1	.....	.....	.....
	E.N.C.																			
23	Ohio....	1	4	5	5	20	40	80	84	482	16.0	4.2	12.1	200	2.50	1	.....	.....	.....	.....
24	Ind.....	2	6	4	5	39	70	116	200	1,665	23.2	5.1	23.8	290	2.50	2	.....	.....	.....	.....
25	Ill.....	.....	6	7	.....	60	40	.....	329	270	.....	5.5	6.8	.....	.....	.....	.....	.....	.....	.....
26	Mich....	41	705	648	494	3,907	3,170	4,701	51,731	43,782	9.5	13.2	13.8	15,278	3.25	28	7	4	2	.....
27	Wis.....	[3]1,336	524	674	[3]8,306	2,483	2,560	[3]115,601	40,344	39,950	[3]13.9	16.2	15.6	[3]469,807	[3]4.06	[3]1,061	[3]226	[3]36	[3]12	[3]1
	W.N.C.																			
28	Minn....	457	257	58	7,805	3,882	237	108,563	53,026	4,318	13.9	13.7	18.2	352,828	3.25	110	257	78	12	.....
29	Iowa....	1	.....	4	15	.....	4	167	.....	81	11.1	.....	20.3	543	3.25	.....	1	.....	.....	.....
30	Mo.....	.....	.....	11	.....	.....	38	.....	.....	297	.....	.....	7.8	.....	.....	.....	.....	.....	.....	.....
31	N.Dak...	107	408	13	2,890	12,541	215	36,710	220,795	3,523	12.7	17.6	16.4	77,092	2.10	14	47	35	9	*
32	S.Dak...	4	4	1	30	30	1	298	361	10	9.9	12.0	10.0	626	2.10	3	1	.....	.....	.....
33	Nebr....	2	.....	.....	31	.....	.....	374	.....	.....	12.1	.....	.....	1,496	4.00	1	.....	1	.....	.....
34	Kans....	4	3	2	43	34	6	883	354	23	20.5	10.4	3.8	2,649	3.00	1	3	.....	.....	.....
	S.A.																			
35	Del.....	.....	.....	1	.....	.....	1	.....	.....	8	.....	.....	8.0	.....	.....	.....	.....	.....	.....	.....
36	Md.....	.....	1	7	.....	10	24	.....	45	202	.....	4.5	8.4	.....	.....	.....	.....	.....	.....	.....
37	D.C.....	.....	.....	.....	.....	.....	.....	.....	.....	.....	.....	.....	.....	.....	.....	.....	.....	.....	.....	.....
38	Va.....	.....	4	13	.....	7	23	.....	66	107	.....	9.4	4.7	.....	.....	.....	.....	.....	.....	.....
39	W.Va....	.....	.....	4	.....	.....	1	.....	.....	39	.....	.....	39.0	.....	.....	.....	.....	.....	.....	.....
40	N.C.....	2	.....	43	12	.....	101	82	.....	482	6.8	.....	4.8	328	4.00	1	1	.....	.....	.....
41	S.C.....	2	.....	54	48	.....	161	207	.....	1,102	4.3	.....	6.8	724	3.50	1	.....	1	.....	.....
42	Ga.....	4	.....	77	7	.....	232	55	.....	808	7.9	.....	3.5	205	3.73	4	.....	.....	.....	.....
43	Fla.....	.....	(***)	6	.....	(***)	11	.....	(***)	81	.....	(***)	7.4	.....	.....	.....	.....	.....	.....	.....
	E.S.C.																			
44	Ky.....	.....	7	14	.....	10	25	.....	54	101	.....	5.4	4.0	.....	.....	.....	.....	.....	.....	.....
45	Tenn....	3	.....	106	7	.....	284	47	.....	939	6.7	.....	3.3	188	4.00	3	.....	.....	.....	.....
46	Ala.....	7	.....	386	177	.....	1,136	4,284	.....	3,544	24.2	.....	3.1	8,996	2.10	4	1	1	.....	1
47	Miss....	3	.....	11	27	.....	8	520	.....	38	19.3	.....	4.8	1,170	2.25	2	.....	1	.....	.....
	W.S.C.																			
48	Ark.....	.....	(***)	14	.....	(***)	32	.....	(***)	80	.....	(***)	2.5	.....	.....	.....	.....	.....	.....	.....
49	La.....	1	(***)	.....	7	(***)	.....	50	(***)	.....	7.1	(***)	.....	115	2.30	1	.....	.....	.....	.....
50	Okla....	.....	(***)	63	.....	(***)	956	.....	(***)	3,057	.....	(***)	3.2	.....	.....	.....	.....	.....	.....	.....
51	Tex.....	2	(***)	39	9	(***)	98	33	(***)	446	3.7	(***)	4.6	369	11.18	2	.....	.....	.....	.....
	Mt.																			
52	Mont....	227	1,172	611	5,296	33,070	14,972	88,147	607,748	304,517	16.6	18.4	20.3	282,910	3.21	32	112	70	11	2
53	Idaho...	1,881	4,068	1,647	88,271	212,856	48,155	1,575,027	4,525,260	883,169	17.8	21.3	18.3	3,567,767	2.27	361	703	314	247	256
54	Wyo.....	72	73	88	1,305	1,607	1,126	26,320	24,657	18,812	20.2	15.3	16.7	94,752	3.60	10	47	14	1	.....
55	Colo....	605	710	607	15,488	19,676	15,554	286,328	282,037	235,053	18.5	14.3	15.1	386,544	1.35	209	197	107	66	26
56	N.Mex...	369	(***)	1,149	1,181	(***)	2,218	9,488	(***)	14,732	8.0	(***)	6.6	21,347	2.25	351	13	4	1	.....
57	Ariz....	6	17	66	16	290	95	18	1,158	233	1.1	4.0	2.5	63	3.50	6	.....	.....	.....	.....
58	Utah....	4	61	80	6	254	337	193	6,335	5,845	32.2	24.9	17.3	382	1.98	4	.....	.....	.....	.....
59	Nev.....	.....	.....	.....	.....	.....	.....	.....	.....	.....	.....	.....	.....	.....	.....	.....	.....	.....	.....	.....
	Pac.																			
60	Wash....	1,379	1,971	1,076	195,052	336,851	83,009	2,363,617	7,214,980	1,571,676	12.1	21.4	18.9	4,269,486	1.81	51	109	144	313	762
61	Oreg....	316	630	818	19,353	48,973	24,798	239,340	886,205	402,382	12.4	18.1	16.2	574,416	2.40	55	76	68	60	97
62	Calif...	300	272	246	15,634	18,388	13,226	300,215	345,623	230,087	19.2	18.8	17.4	1,161,830	3.87	33	72	86	69	40

***Not available; separate inquiry not on questionnaire for all States. See text. [1]For 1939, the inquiry excluded cowpeas only. [2]Totals for States for which data are available. [3]Reported as other dry field seed beans and peas.

Table 56.—DRY FIELD AND SEED PEAS[1]—FARMS REPORTING AND ACREAGE, 1919, 1909, AND 1899; AND PRODUCTION, 1879 TO 1929; BY DIVISIONS AND STATES

	Region, division, and State	Farms reporting			Acreage			Production (bushels)					
		1919	1909	1899	1919	1909	1899	1929	1919	1909	1899	1889	1879
1	**United States**	210,245	261,231	417,864	865,670	1,305,099	968,370	3,281,135	5,742,626	7,129,294	9,440,210	2,812,437	1,774,737
2	The North	28,314	48,223	59,776	133,242	260,074	180,484	740,141	1,449,263	2,839,788	2,754,846	2,630,135	1,543,947
3	The South	174,619	209,064	353,748	613,615	1,009,836	773,262	124,057	2,867,342	3,803,461	6,399,371	96,727	87,199
4	The West	7,312	3,944	4,340	118,813	35,189	14,624	2,416,937	1,426,021	486,045	285,993	85,575	143,591
	Geographic Divisions:												
5	New England	542	1,488	4,215	467	824	3,050	2,571	5,705	7,784	48,130	34,340	85,916
6	Middle Atlantic	932	1,832	5,422	3,031	4,185	15,275	43,519	39,795	73,358	259,058	184,116	279,465
7	East North Central	24,661	40,396	42,669	119,788	227,430	154,216	670,383	1,348,251	2,603,773	2,351,514	2,376,989	1,152,792
8	West North Central	2,179	4,507	7,470	9,956	27,635	7,943	23,668	55,512	154,873	96,144	34,690	25,774
9	South Atlantic	92,118	118,172	181,544	351,857	667,705	440,378	20,318	1,561,085	2,242,244	3,568,991	56,977	87,199
10	East South Central	57,105	58,833	130,550	176,833	203,229	251,851	29,217	835,506	882,471	2,099,677	18,831	.....
11	West South Central	25,396	32,059	41,654	84,925	138,902	81,033	74,522	470,751	678,746	730,703	20,919	.....
12	Mountain	5,045	2,612	2,027	66,949	28,598	7,733	1,776,750	798,844	328,201	114,180	29,672	48,898
13	Pacific	2,267	1,332	2,313	51,864	6,591	6,891	640,187	627,177	157,844	171,813	55,903	94,693
	New England:												
14	Maine	292	1,039	3,201	243	537	2,300	699	3,034	4,963	35,991	18,780	54,930
15	New Hampshire	82	234	420	53	122	146	149	472	934	1,533	2,749	5,044
16	Vermont	111	121	398	120	127	408	1,445	1,767	1,262	6,945	9,240	23,072
17	Massachusetts	37	58	125	21	30	122	157	215	480	2,259	2,310	1,682
18	Rhode Island	6	18	36	23	4	45	.....	145	73	940	300	135
19	Connecticut	14	18	35	7	4	29	121	72	72	462	961	1,053
	Middle Atlantic:												
20	New York	879	1,661	4,524	2,876	4,007	14,748	41,116	38,336	71,486	251,889	177,835	266,097
21	New Jersey	26	43	58	112	91	45	548	1,043	883	806	2,423	1,799
22	Pennsylvania	27	128	840	43	87	482	1,855	416	989	6,363	3,858	11,569
	East North Central:												
23	Ohio	138	132	348	627	323	506	1,073	11,254	3,041	7,521	17,225	8,855
24	Indiana	960	1,652	620	5,775	13,082	533	586	29,405	88,254	7,357	10,513	3,867
25	Illinois	1,972	4,534	3,898	15,958	41,076	12,982	1,240	71,285	185,020	103,386	2,746	4,931
26	Michigan	9,225	18,128	17,694	38,874	94,932	71,376	298,898	454,639	1,162,403	1,134,431	1,427,988	601,881
27	Wisconsin	12,366	15,950	20,109	58,554	78,017	68,819	368,586	781,668	1,165,055	1,098,819	918,517	533,258
	West North Central:												
28	Minnesota	526	530	761	925	835	670	15,648	10,493	14,964	9,021	8,965	6,452
29	Iowa	72	183	717	209	731	1,556	947	3,316	9,007	27,606	18,880	14,109
30	Missouri	1,480	3,462	5,461	8,409	23,036	5,319	624	38,426	109,357	54,763	1,973	.....
31	North Dakota	18	103	140	144	399	84	5,723	1,088	5,543	710	703	1,543
32	South Dakota	24	89	99	135	1,783	37	46	1,280	10,598	452	887	.....
33	Nebraska	4	26	154	11	26	126	590	30	169	1,586	1,318	1,493
34	Kansas	55	114	138	123	825	151	90	879	5,235	2,006	1,964	2,175
	South Atlantic:												
35	Delaware	291	523	373	1,256	1,615	518	85	10,667	12,521	4,650	167	1,056
36	Maryland	387	350	649	1,418	742	947	1,722	12,061	5,603	12,459	3,812	7,726
37	District of Columbia	7	.....	.....	8	.....	.....	30	88	.....	.....	203	270
38	Virginia	6,009	4,462	16,814	18,446	12,091	22,206	1,262	115,067	66,488	219,142	7,547	77,758
39	West Virginia	158	93	594	345	232	323	41	2,404	1,490	3,613	435	389
40	North Carolina	20,619	39,726	50,408	49,513	169,934	88,407	2,088	258,829	651,567	876,167	9,967	.....
41	South Carolina	33,919	35,660	55,282	136,303	265,632	143,070	1,610	599,245	711,853	1,162,705	7,803	.....
42	Georgia	28,921	34,716	50,423	138,481	210,315	167,032	10,905	513,990	736,009	1,130,441	19,371	.....
43	Florida	1,807	2,642	7,001	6,087	7,144	17,875	2,575	48,734	56,713	159,814	7,672	.....
	East South Central:												
44	Kentucky	1,139	1,732	7,078	3,885	8,465	8,394	620	22,763	44,772	83,089	2,775	.....
45	Tennessee	6,579	10,175	48,647	17,133	36,640	82,841	5,595	82,677	133,924	760,663	6,442	.....
46	Alabama	32,435	26,905	39,897	96,582	85,034	91,126	12,257	486,126	418,007	665,388	5,409	.....
47	Mississippi	16,952	20,021	34,928	59,233	73,090	69,490	10,745	243,940	285,768	590,537	4,205	.....
	West South Central:												
48	Arkansas	9,442	13,821	18,087	26,107	52,730	31,414	4,469	119,369	229,444	245,894	8,005	.....
49	Louisiana	5,993	6,330	7,278	22,230	33,150	15,190	5,045	104,469	161,659	146,298	3,058	.....
50	Oklahoma[2]	1,427	1,612	639	4,064	6,245	455	2,449	26,925	33,282	5,049	6	.....
51	Texas	8,534	10,296	15,650	32,524	46,777	33,974	62,559	219,988	254,361	333,462	9,850	.....
	Mountain:												
52	Montana	620	180	231	14,864	1,184	1,512	367,124	166,551	21,670	32,265	4,464	20,741
53	Idaho	989	59	90	17,635	234	170	1,094,430	251,450	4,875	2,506	881	773
54	Wyoming	9	18	11	83	326	13	46,924	710	9,231	232	181	95
55	Colorado	1,306	832	397	27,798	24,230	3,621	233,777	295,751	258,281	47,461	20,572	35
56	New Mexico	1,917	1,453	1,149	5,750	2,485	2,220	30,601	70,013	30,829	28,071	2,046	5,100
57	Arizona	33	15	55	272	13	50	24	1,430	93	866	30	27
58	Utah	171	55	92	547	126	143	3,820	12,939	3,222	2,694	1,483	22,097
59	Nevada	.....	.....	2	.....	.....	4	50	.....	.....	85	15	30
	Pacific:												
60	Washington	1,812	915	1,441	30,832	3,196	3,573	552,540	442,620	91,032	91,899	20,668	30,985
61	Oregon	47	155	574	139	436	1,304	25,693	1,778	9,344	22,615	4,697	22,902
62	California	408	262	298	20,893	2,959	2,014	61,954	182,779	57,468	57,299	30,538	40,806

[1]Data for 1919, 1909, and 1899 include cowpeas. 1924 data omitted; not comparable.
[2]Figures for 1899 include Indian Territory; those for 1889 are for Oklahoma Territory alone, no data being available for Indian Territory.

Table 57.—ALL HAY, EXCLUDING SPECIFIED ANNUAL LEGUME AND SORGHUM HAY[1]—FARMS REPORTING, 1949; SOLD, 1949; BY

	Region, division, and State	Farms reporting, 1949		Land from which hay was cut[1] (acres)												Production (tons)		
		Total	Percent of all farms	1949	1944	1939	Percent increase or decrease (-)			Rank			Percent of cropland harvested			Average per farm reporting, 1949	1949[3]	1944	1939
							1944-1949	1939-1944	1939-1949	1949	1944	1939	1949	1944	1939				
1	U.S.....	2,721,026	50.6	65,635,943	69,214,597	58,792,118	-5.2	17.7	11.6	xxx	xxx	xxx	19.1	19.6	18.3	24.1	88,556,012	94,913,880	74,033,7[illegible]
2	The North..	1,588,436	70.0	43,801,738	47,565,606	39,581,391	-7.9	20.2	10.7	1	1	1	21.1	22.4	21.2	27.6	55,781,074	62,994,907	46,760,380
3	The South..	906,188	34.2	11,856,747	10,767,276	9,513,154	10.1	13.2	24.6	2	3	3	12.3	10.5	9.2	13.1	14,761,022	11,952,121	10,833,110
4	The West...	226,402	49.0	9,977,458	10,881,715	9,697,573	-8.3	12.2	2.9	3	2	2	25.0	28.5	30.9	44.1	18,013,916	19,966,852	16,440,270
	Geo. Div.																		
5	N.E.....	77,856	75.4	2,123,395	2,990,670	2,555,241	-29.0	17.0	-16.9	9	9	9	75.7	75.0	75.0	27.3	2,621,253	3,310,003	3,026,[illegible]
6	M.A.....	215,005	72.5	5,543,655	6,706,719	6,033,118	-17.3	11.2	-8.1	4	4	4	45.4	46.4	44.8	25.8	7,694,290	9,497,429	7,299,[illegible]
7	E.N.C...	592,689	66.9	11,546,784	13,494,250	11,627,303	-14.4	16.1	-0.7	2	2	2	19.4	22.1	21.0	19.5	17,081,119	19,901,860	15,933,088
8	W.N.C...	702,886	71.5	24,587,904	24,373,967	19,365,729	0.9	25.9	27.0	1	1	1	18.4	18.4	17.0	35.0	28,384,412	30,285,615	20,541,[illegible]
9	S.A.....	371,499	38.7	3,937,015	3,582,032	2,786,638	9.9	28.5	41.3	6	7	8	15.7	13.0	9.8	10.6	4,783,058	3,747,166	3,077,[illegible]
10	E.S.C...	345,692	37.9	4,287,932	3,919,747	3,831,469	9.4	2.3	11.9	5	5	5	19.1	16.5	15.0	12.4	5,267,139	4,074,497	4,433,187
11	W.S.C...	188,997	24.2	3,631,800	3,265,497	2,895,047	11.2	12.8	25.4	7	8	7	7.4	6.4	5.9	19.2	4,710,825	4,130,458	3,382,[illegible]
12	Mt.....	122,203	62.7	6,579,347	7,132,463	6,278,995	-7.8	13.6	4.8	3	3	3	26.9	30.9	34.0	53.8	10,204,709	11,081,148	9,080,44[illegible]
13	Pac.....	104,199	39.1	3,398,111	3,749,252	3,418,578	-9.4	9.7	-0.6	8	6	6	22.0	24.8	26.4	32.6	7,809,207	8,885,704	7,389,82[illegible]
	N.E.																		
14	Maine...	25,450	83.8	615,973	909,333	788,379	-32.3	15.3	-21.9	32	28	29	66.1	69.1	68.8	24.2	615,647	809,246	744,[illegible]
15	N.H.....	10,626	79.4	250,639	382,546	320,630	-34.5	19.3	-21.8	41	36	36	86.4	87.8	86.3	23.6	296,437	385,858	353,[illegible]
16	Vt.....	17,495	91.9	758,036	1,009,164	867,649	-24.9	16.3	12.6	29	26	28	88.3	87.0	84.8	43.3	958,244	1,268,105	1,139,[illegible]
17	Mass....	12,638	56.9	261,287	370,768	300,186	-29.5	23.5	-13.0	39	37	37	69.5	63.9	65.8	20.7	383,188	455,682	410,[illegible]
18	R.I.....	1,291	49.7	21,974	33,446	28,074	-34.3	19.1	-21.7	47	47	47	55.2	54.2	57.6	17.0	32,763	38,078	41,[illegible]
19	Conn....	10,356	66.3	215,486	285,413	250,323	-24.5	14.0	-13.9	43	39	39	69.8	65.9	69.0	20.8	334,974	353,034	340,[illegible]
	M.A.																		
20	N.Y.....	97,034	77.6	3,195,745	3,974,823	3,654,573	-19.6	8.8	-12.6	7	4	3	55.2	57.4	55.5	32.9	4,322,934	5,677,684	4,370,[illegible]
21	N.J.....	8,924	35.9	218,515	237,637	208,729	-8.0	13.8	4.7	42	42	40	27.9	26.0	26.8	24.5	375,152	347,853	292,[illegible]
22	Pa.....	109,047	74.2	2,129,395	2,494,259	2,169,816	-14.6	15.0	-1.9	10	10	10	37.8	37.8	35.6	19.5	2,996,204	3,471,892	2,990,[illegible]
	E.N.C.																		
23	Ohio....	130,413	65.4	2,123,725	2,436,214	2,063,494	-12.8	18.1	2.9	11	11	11	20.6	22.5	21.1	16.3	2,978,813	3,419,977	2,788,[illegible]
24	Ind.....	93,144	55.9	1,486,892	1,664,540	1,326,335	-10.7	25.5	12.1	18	16	17	13.5	15.3	13.7	16.0	2,151,020	2,229,239	1,730,[illegible]
25	Ill.....	110,555	56.6	2,010,018	2,410,679	1,879,698	-16.6	28.2	6.9	12	12	12	9.9	11.9	10.3	18.2	3,427,294	3,519,061	2,979,360
26	Mich....	107,881	69.3	2,192,375	2,788,437	2,559,122	-21.4	9.0	-14.3	9	9	8	28.1	32.7	32.5	20.3	2,858,282	3,826,590	3,301,[illegible]
27	Wis.....	150,696	89.4	3,733,774	4,194,380	3,798,654	-11.0	10.4	-1.7	3	3	2	36.9	39.8	38.7	24.8	5,665,710	6,906,993	5,581,[illegible]
	W.N.C.																		
28	Minn....	149,967	83.7	3,689,395	4,595,244	4,256,788	-19.7	8.0	-13.3	4	1	1	18.7	24.8	22.6	24.6	5,087,569	6,466,907	5,897,[illegible]
29	Iowa....	151,541	74.6	3,024,909	3,410,613	2,891,709	-11.3	17.9	4.6	8	6	5	13.4	15.8	14.4	20.0	4,812,295	5,640,378	3,910,[illegible]
30	Mo.....	144,425	62.8	3,420,556	3,386,502	2,592,704	1.0	30.6	31.9	5	7	7	27.9	26.2	20.9	23.7	4,387,378	3,822,017	2,800,[illegible]
31	N.Dak...	51,880	79.3	3,405,008	3,350,617	2,815,471	1.6	19.0	20.9	6	8	6	16.7	16.1	18.1	65.6	2,900,894	3,182,242	2,392,[illegible]
32	S.Dak...	53,142	80.0	4,373,381	3,643,530	2,442,922	20.0	49.1	79.0	2	5	9	25.0	22.0	19.9	82.3	2,965,152	3,592,031	1,726,[illegible]
33	Nebr....	77,826	72.6	4,699,413	4,251,169	3,219,274	10.5	32.1	46.0	1	2	4	24.2	21.7	18.6	60.4	5,078,245	4,670,065	2,464,[illegible]
34	Kans....	74,105	56.4	1,975,242	1,736,292	1,146,861	13.8	51.4	72.2	13	14	19	9.2	7.6	6.4	26.7	3,152,879	2,911,975	1,303,[illegible]
	S.A.																		
35	Del.....	3,567	47.9	57,375	57,455	49,017	-0.1	17.2	17.1	46	46	46	14.7	13.8	13.0	16.1	81,704	71,929	59,[illegible]
36	Md.....	20,904	57.9	411,243	401,909	361,790	2.3	11.1	13.7	34	35	35	26.9	23.0	22.5	19.7	620,055	478,571	463,[illegible]
37	D.C.....	7	25.0	194	219	292	-11.4	-25.0	-33.6	49	49	49	72.9	25.3	28.7	27.7	404	406	[illegible]
38	Va.....	82,688	54.8	1,135,970	1,121,814	922,870	1.3	21.6	23.1	22	22	24	34.3	28.5	24.0	13.7	1,493,853	1,181,545	1,018,[illegible]
39	W.Va....	53,718	66.0	737,865	768,486	656,755	4.0	17.0	12.4	30	30	30	60.6	51.6	42.0	13.7	915,680	831,035	694,[illegible]
40	N.C.....	130,121	45.1	866,432	736,109	504,747	17.7	45.8	71.7	27	31	31	15.0	12.0	8.2	6.7	978,748	786,268	594,[illegible]
41	S.C.....	43,290	31.1	372,951	227,549	111,500	63.9	104.1	234.5	36	43	45	9.4	5.5	2.6	8.6	359,849	189,386	101,[illegible]
42	Ga.....	35,631	18.0	337,026	254,519	167,799	32.4	51.7	100.9	38	41	42	4.7	3.3	1.9	9.5	315,410	194,487	147,[illegible]
43	Fla.....	1,573	2.8	17,959	13,972	11,868	28.5	17.7	51.3	48	48	48	1.0	0.8	0.7	11.4	17,355	13,539	14,[illegible]
	E.S.C.																		
44	Ky.....	117,752	53.9	1,639,932	1,447,143	1,406,099	13.3	2.9	16.6	16	18	16	32.5	27.2	26.7	13.9	2,113,813	1,603,411	1,083,[illegible]
45	Tenn....	121,479	52.4	1,618,329	1,520,971	1,671,707	6.4	-9.0	-3.2	17	17	14	29.0	26.0	27.1	13.3	2,027,757	1,406,528	1,874,[illegible]
46	Ala.....	46,358	21.9	406,107	329,069	299,651	23.4	9.8	35.5	35	38	38	7.1	5.3	4.2	8.8	416,108	305,447	273,[illegible]
47	Miss....	60,103	23.9	623,564	622,564	454,012	0.2	37.1	37.3	31	32	33	10.2	9.6	6.5	10.4	709,461	759,111	601,810
	W.S.C.																		
48	Ark.....	68,446	37.5	999,150	1,145,765	895,327	-12.8	28.0	11.6	25	21	25	16.8	19.1	13.5	14.6	1,178,554	1,295,952	1,033,[illegible]
49	La.....	16,868	13.6	258,687	263,888	155,602	-2.0	69.6	66.2	40	40	43	8.2	7.6	3.8	15.3	333,471	318,071	226,[illegible]
50	Okla....	45,578	32.0	1,155,040	1,066,509	957,012	8.3	11.4	20.7	21	25	22	9.7	7.6	7.5	25.3	1,655,980	1,516,215	1,065,[illegible]
51	Tex.....	58,105	17.5	1,218,923	789,335	887,106	54.4	-11.0	37.4	20	29	27	4.3	2.9	3.4	21.0	1,542,820	1,000,220	1,026,[illegible]
	Mt.																		
52	Mont....	23,846	68.0	1,878,214	2,058,028	1,714,655	-8.7	20.0	9.5	14	13	13	24.8	27.7	29.8	78.8	1,895,946	2,426,030	2,025,[illegible]
53	Idaho...	30,506	75.7	1,031,775	1,151,579	1,119,535	-10.4	2.9	-7.8	24	20	20	28.3	33.5	38.1	33.8	2,316,160	2,364,392	2,221,428
54	Wyo.....	9,421	74.7	1,059,107	1,110,567	924,022	-4.6	20.2	14.6	23	23	23	55.7	60.2	60.2	112.4	1,147,358	1,263,383	961,[illegible]
55	Colo....	25,813	56.6	1,367,619	1,377,527	1,276,210	-0.7	7.9	7.2	19	19	18	19.8	22.8	26.8	53.0	2,252,850	2,221,184	1,664,[illegible]
56	N.Mex...	9,473	40.1	185,543	198,579	199,619	-6.6	0.5	-7.1	44	44	41	9.8	10.1	12.7	19.6	396,990	457,736	377,[illegible]
57	Ariz....	3,138	30.1	168,863	192,097	149,667	-12.1	28.3	12.8	45	45	44	19.1	29.5	28.5	53.8	508,176	495,689	334,[illegible]
58	Utah....	17,544	72.6	518,729	611,519	500,303	-15.2	22.2	3.7	33	33	32	40.5	49.0	51.8	29.6	1,121,928	1,241,435	900,521
59	Nev.....	2,462	79.2	369,497	432,567	394,984	-14.6	9.5	-6.5	37	34	34	87.7	88.9	90.6	150.1	565,301	611,299	565,675
	Pac.																		
60	Wash....	39,747	56.9	778,344	940,190	889,639	-17.2	5.7	-12.5	28	27	26	18.4	21.9	24.9	19.6	1,328,121	1,622,299	1,617,665
61	Oreg....	30,453	50.9	947,526	1,096,738	988,384	-13.6	11.0	-4.1	26	24	21	29.4	33.5	35.0	31.1	1,493,262	1,909,456	1,674,381
62	Calif...	33,999	24.8	1,672,241	1,712,324	1,540,555	-2.3	11.1	8.5	15	15	15	21.0	22.7	23.6	49.2	4,987,824	5,353,949	4,099,780

*** Not available; separate inquiry not on questionnaire for all States. See text. [1] For 1949, excludes soybeans, cowpeas, and peanut vines for hay; for 1939, excludes annual

ACREAGE AND PRODUCTION, 1949, 1944, AND 1939: AND VALUE OF CROP AND AMOUNT AND VALUE OF HAY
DIVISIONS AND STATES

Value of crop, 1949[3] (dollars)			Hay sold, 1949						Percent of land from which hay was cut, 1949, represented by acreage of—							
Total	Average per ton	Percent of total value of all crops	Farms reporting	Percent of farms reporting hay produced	Tons	Percent of total production	Value		Alfalfa	Clover and Timothy	Lespedeza	Small grain hay	Wild hay	Other tame hay	Hay or grass silage	
							Dollars	Average per ton								
1,871,767,123	21.14	11.5	375,188	13.8	11,453,851	12.9	195,002,588	17.03	25.0	28.3	10.6	4.6	21.8	9.7	0.5	1
1,140,780,551	20.45	14.4	227,601	14.3	4,604,122	8.3	69,913,420	15.18	24.4	35.3	4.8	2.5	25.1	7.7	0.5	2
332,403,474	22.52	5.9	86,387	9.5	1,456,316	9.9	25,669,099	17.63	12.1	16.9	40.6	5.4	5.9	19.5	0.2	3
398,583,098	22.13	14.4	61,200	27.0	5,393,413	29.9	99,420,069	18.43	43.0	11.1	(***)	12.9	26.2	7.0	0.3	4
89,202,303	34.03	30.5	12,088	15.5	208,218	7.9	3,848,415	18.48	4.0	63.1	(***)	2.5	(***)	29.0	1.9	5
206,544,227	26.84	26.6	32,547	15.1	618,080	8.0	12,347,088	19.98	12.1	74.7	(***)	1.3	(***)	10.5	1.7	6
371,909,809	21.77	12.5	85,216	14.4	1,360,242	8.0	23,180,456	17.04	37.1	52.9	2.6	1.5	1.0	4.9	0.6	7
473,124,212	16.67	12.2	97,750	13.9	2,417,582	8.5	30,537,461	12.63	23.0	15.7	7.4	3.3	44.2	6.6	0.2	8
127,925,231	26.75	6.7	25,989	7.0	252,040	5.3	5,362,831	21.28	7.9	32.6	40.2	6.4	(***)	13.3	0.5	9
118,980,503	22.59	9.0	30,897	8.9	311,681	5.9	5,828,161	18.70	10.6	14.1	54.3	4.1	(***)	17.1	0.1	10
85,497,740	18.15	3.6	29,501	15.6	892,595	18.9	14,478,107	16.22	18.3	3.0	25.0	5.9	19.2	29.1	(2)	11
213,484,655	20.92	20.2	33,497	27.4	2,084,918	20.4	35,111,497	16.84	44.1	11.2	(***)	6.4	32.6	6.3	(***)	12
185,098,443	23.70	10.8	27,703	26.6	3,308,495	42.4	64,308,572	19.44	40.9	11.0	(***)	25.5	14.0	8.4	1.0	13
18,815,082	30.56	19.2	4,001	15.7	61,944	10.1	1,024,135	16.53	1.7	66.3	(***)	1.5	(***)	30.3	0.5	14
10,104,758	34.09	54.3	1,914	18.0	30,670	10.3	535,497	17.46	2.8	60.1	(***)	2.0	(***)	33.8	1.6	15
31,745,850	33.13	73.5	2,725	15.6	53,940	5.6	1,013,251	18.78	3.3	63.9	(***)	3.7	(***)	27.9	2.0	16
14,367,801	37.50	22.6	1,928	15.3	35,591	9.3	717,734	20.17	6.2	64.3	(***)	2.1	(***)	24.6	3.5	17
1,237,974	37.79	17.3	154	11.9	2,927	8.9	76,047	25.98	5.6	63.0	(***)	3.1	(***)	24.2	4.9	18
12,930,838	38.60	20.8	1,366	13.2	23,146	6.9	481,751	20.81	11.7	53.6	(***)	2.1	(***)	29.2	3.8	19
119,431,848	27.63	34.6	15,771	16.3	321,082	7.4	6,225,248	19.39	10.2	72.2	(***)	1.7	(***)	14.5	1.6	20
12,173,438	32.45	12.2	1,696	19.0	46,554	12.4	967,093	20.77	28.0	57.2	(***)	2.5	(***)	9.2	4.2	21
74,938,941	25.01	22.7	15,080	13.8	250,444	8.4	5,154,747	20.58	13.1	80.4	(***)	0.7	(***)	4.6	1.5	22
67,382,607	22.62	12.5	21,594	16.6	300,757	10.1	5,267,770	17.52	21.7	73.6	0.7	0.9	(***)	2.7	0.8	23
46,511,227	21.62	8.7	13,056	14.0	183,214	8.5	3,275,562	17.88	33.6	52.0	8.4	2.6	(***)	3.2	0.4	24
73,683,047	21.50	6.9	17,808	16.1	331,491	9.7	5,662,232	17.08	42.8	40.9	7.8	1.7	(***)	6.8	0.6	25
57,557,260	20.14	15.0	17,188	15.9	272,601	9.5	4,265,404	15.65	44.5	46.2	(***)	0.8	(***)	8.3	0.4	26
126,775,668	22.38	27.7	15,570	10.3	272,179	4.8	4,709,488	17.30	39.8	51.8	(***)	1.7	3.0	3.8	0.6	27
96,403,444	18.95	13.8	20,634	13.8	367,813	7.2	5,157,287	14.02	31.5	26.0	(***)	1.7	28.9	12.0	0.2	28
89,776,686	18.66	8.8	17,655	11.7	300,890	6.3	4,790,519	15.92	34.9	56.5	0.8	2.2	2.3	3.2	0.4	29
69,917,244	15.94	15.4	18,664	12.9	368,261	8.4	4,855,544	13.19	10.0	27.6	48.8	4.0	3.9	6.0	0 1	30
43,904,973	15.13	11.0	5,347	10.3	145,560	5.0	1,635,943	11.24	8.4	0.7	(***)	9.1	72.2	9.5	(2)	31
49,539,479	16.71	17.1	6,208	11.7	174,773	5.9	2,248,541	12.87	13.1	0.7	(***)	3.3	77.0	5.8	(2)	32
73,376,178	14.45	13.9	14,277	18.3	610,008	12.0	6,324,271	10.37	26.1	1.8	(***)	1.3	66.8	4.4	0.1	33
50,206,208	15.92	10.1	14,965	20.2	450,277	14.3	5,525,356	12.27	51.1	5.2	6.1	1.5	32.0	4.4	0.6	34
1,897,265	23.22	9.6	301	8.4	4,524	5.5	92,155	20.37	9.7	49.6	33.2	2.6	(***)	4.6	0.5	35
14,440,661	23.29	14.9	2,531	12.1	40,881	6.6	836,130	20.45	15.3	65.8	13.0	0.9	(***)	4.5	1.3	36
10,425	25.80	2.3	2	28.6	41	10.1	1,118	27.27	34.0	52.1	1.0	12.4	(***)	1.5	.....	37
40,037,313	26.80	16.7	7,040	8.5	75,820	5.1	1,665,672	21.97	10.8	37.0	40.0	3.1	(***)	9.5	0.7	38
21,752,678	23.76	39.0	4,678	8.7	46,626	5.1	759,344	16.29	8.7	58.3	5.5	2.5	(***)	25.6	0.4	39
29,350,494	29.99	4.9	6,812	5.2	45,219	4.6	1,026,657	22.70	5.5	12.5	61.5	11.4	(***)	10.0	0.2	40
11,230,809	31.21	4.5	2,481	5.7	19,666	5.5	514,914	26.18	0.7	1.5	75.2	12.8	(***)	10.6	0.1	41
8,680,546	27.52	2.6	2,045	5.7	17,319	5.5	416,689	24.06	2.2	4.7	60.1	13.2	(***)	20.5	(***)	42
525,040	30.25	0.2	99	6.3	1,944	11.2	50,152	25.80	.....	28.7	(***)	6.0	(***)	65.1	(***)	43
46,828,600	22.15	13.0	9,995	8.5	100,498	4.8	1,819,747	18.11	14.0	21.7	51.1	2.7	(***)	10.7	0.2	44
45,628,581	25.50	13.8	13,436	11.1	132,307	6.5	2,481,196	18.75	11.2	10.7	64.7	5.2	(***)	8.6	0.1	45
10,363,593	24.91	3.8	3,236	7.0	29,493	7.1	605,264	20.52	6.2	5.4	28.1	7.8	(***)	52.7	0.1	46
16,159,729	22.78	4.5	4,230	7.0	49,383	7.0	921,954	18.67	3.1	8.7	52.6	2.7	(***)	33.0	(2)	47
21,170,520	17.96	5.6	7,956	11.6	134,217	11.4	2,442,470	18.20	6.9	2.6	63.9	3.9	11.4	11.8	(2)	48
7,409,210	22.22	3.1	1,263	7.5	36,472	10.9	636,990	17.47	8.0	9.4	33.8	3.3	(***)	45.4	0.1	49
26,515,775	16.01	7.7	10,292	22.6	388,874	23.5	5,437,083	13.98	32.8	1.0	9.9	4.9	35.1	16.9	(***)	50
30,402,235	19.71	2.2	9,990	17.2	333,032	21.6	5,961,564	17.90	16.1	4.0	5.4	9.0	14.6	51.4	(***)	51
49,362,778	26.04	26.7	4,574	19.2	220,028	11.6	4,275,024	19.43	30.8	12.1	(***)	11.7	38.0	8.0	(***)	52
43,657,930	18.85	20.5	9,466	31.0	505,103	21.8	8,409,980	16.65	67.0	13.3	(***)	4.4	13.8	2.4	(***)	53
23,601,506	20.57	40.4	2,031	21.6	113,451	9.9	1,932,712	17.04	25.9	9.9	(***)	4.5	47.9	12.3	(***)	54
46,110,780	20.47	17.1	8,645	33.5	544,919	24.2	8,141,754	14.94	46.0	12.2	(***)	3.6	33.5	5.2	(***)	55
8,516,807	21.45	9.3	2,603	27.5	164,746	41.5	2,921,414	17.73	64.6	7.7	(***)	10.5	11.1	6.4	(***)	56
9,234,931	18.17	6.1	1,312	41.8	279,106	54.9	4,651,534	16.67	86.7	0.6	(***)	10.8	1.5	2.1	(***)	57
22,157,407	19.75	31.0	4,061	23.1	145,238	12.9	2,617,788	18.02	69.4	6.9	(***)	2.4	19.2	2.7	(***)	58
10,842,516	19.18	75.0	805	32.7	112,327	19.9	2,161,291	19.24	27.2	13.2	(***)	2.9	54.3	2.6	(***)	59
34,662,737	26.10	11.8	7,913	19.9	304,314	22.9	6,340,446	20.84	36.5	25.2	(***)	18.0	8.5	9.0	2.9	60
36,882,159	24.70	17.7	6,976	22.9	288,578	19.3	6,124,998	21.22	22.6	13.2	(***)	19.3	30.6	14.6	1.2	61
113,553,547	22.77	9.4	12,814	37.7	2,715,603	54.4	51,843,128	19.09	53.4	3.3	(***)	32.5	7.1	4.6	(2)	62

legume hay. See text. [2]0.05 percent or less. [3]Excludes hay and grass silage which have been included in tables 2 and 4.

Table 58.—ALL HAY, EXCLUDING SPECIFIED ANNUAL LEGUME AND SORGHUM HAY[1] FARMS REPORTING BY ACRES HARVESTED AND BY TONS OF HAY SOLD, BY DIVISIONS AND STATES: 1949

[Total farms reporting acres harvested and tons sold in table 57]

	Region, division, and State	Farms reporting by acres harvested												Farms reporting by tons sold							
		Under 5 acres	5 to 9 acres	10 to 14 acres	15 to 19 acres	20 to 24 acres	25 to 29 acres	30 to 34 acres	35 to 49 acres	50 to 74 acres	75 to 99 acres	100 to 199 acres	200 acres and over	Under 5 tons	5 to 9 tons	10 to 19 tons	20 to 39 tons	40 to 69 tons	70 to 99 tons	100 to 249 tons	250 tons and over
1	U.S.....	477,499	502,046	424,660	283,426	264,193	153,357	145,397	206,017	139,001	45,979	53,505	25,946	92,944	74,325	85,043	63,389	29,600	9,510	14,309	6,068
2	The North..	130,705	241,705	264,529	197,274	193,514	115,034	109,069	155,627	100,834	31,540	33,539	15,066	46,325	51,028	61,227	42,644	16,575	4,064	4,563	1,175
3	The South..	312,064	226,284	131,670	66,801	52,011	27,001	24,392	30,243	19,855	6,051	7,316	2,500	39,728	16,599	13,566	8,718	3,922	1,265	1,927	662
4	The West...	34,730	34,057	28,461	19,351	18,668	11,322	11,936	20,147	18,312	8,388	12,650	8,380	6,891	6,698	10,250	12,027	9,103	4,181	7,819	4,231
	Geo. Div.																				
5	N.E.....	10,255	11,828	9,612	6,533	7,507	4,839	5,596	8,739	7,743	2,577	2,273	354	3,023	2,592	2,908	2,261	884	218	184	18
6	M.A.....	24,742	30,162	28,653	22,281	23,892	15,246	16,034	24,572	18,989	5,648	4,237	549	6,742	7,062	8,951	6,327	2,409	512	449	95
7	E.N.C...	53,001	102,112	112,283	83,663	79,165	44,767	39,047	49,456	22,098	4,323	2,419	355	18,953	20,736	23,617	14,790	5,026	1,050	893	151
8	W.N.C...	42,707	97,603	113,981	84,797	82,950	50,182	48,392	72,860	52,004	18,992	24,610	13,808	17,607	20,638	25,751	19,266	8,256	2,284	3,037	911
9	S.A.....	158,415	93,034	44,894	21,695	16,371	8,861	7,685	9,913	6,344	1,819	2,014	454	14,351	4,896	3,573	2,012	725	199	193	40
10	E.S.C...	111,973	88,377	55,064	28,300	20,973	10,819	9,168	10,597	6,062	1,724	1,924	711	16,072	6,363	4,582	2,426	889	207	288	70
11	W.S.C...	41,676	44,873	31,712	16,806	14,667	7,321	7,539	9,733	7,449	2,508	3,378	1,335	9,305	5,340	5,411	4,280	2,308	859	1,446	552
12	Mt.....	12,664	14,912	14,238	10,488	10,765	6,789	7,417	12,815	11,974	5,596	8,623	5,922	3,252	3,464	5,884	7,329	5,545	2,530	4,161	1,332
13	Pac.....	22,066	19,145	14,223	8,863	7,903	4,533	4,519	7,332	6,338	2,792	4,027	2,458	3,639	3,234	4,366	4,698	3,558	1,651	3,658	2,899
	N.E.																				
14	Maine...	2,318	3,868	3,871	2,719	3,104	1,840	2,000	2,686	2,033	536	411	64	982	860	1,066	767	229	57	37	3
15	N.H.....	1,367	1,908	1,436	1,002	1,040	660	745	1,139	847	265	194	23	519	426	468	316	126	28	27	4
16	Vt.....	1,155	1,367	1,213	924	1,254	1,071	1,453	2,968	3,355	1,333	1,213	189	551	533	630	607	287	64	53	.....
17	Mass....	2,729	2,460	1,627	1,004	1,137	671	710	1,011	776	231	234	48	553	424	395	337	133	39	40	7
18	R.I.....	329	272	192	106	111	65	57	75	51	15	14	4	48	39	36	18	7	1	3	2
19	Conn....	2,357	1,953	1,273	778	861	532	631	860	681	197	207	26	370	310	313	216	102	29	24	2
	M.A.																				
20	N.Y.....	7,876	10,354	9,988	7,732	9,432	6,876	8,292	14,725	13,533	4,415	3,406	405	2,689	3,054	4,407	3,462	1,490	337	292	40
21	N.J.....	1,891	1,460	1,006	723	682	524	549	938	727	203	183	38	359	353	368	346	161	40	39	30
22	Pa.....	14,975	18,348	17,659	13,826	13,778	7,846	7,193	8,909	4,729	1,030	648	106	3,694	3,655	4,176	2,519	758	135	118	25
	E.N.C.																				
23	Ohio....	16,235	28,031	28,251	18,453	14,688	7,714	6,253	6,771	3,017	587	336	77	5,286	5,673	6,045	3,307	912	182	162	27
24	Ind.....	10,713	21,207	21,077	13,030	10,547	5,111	3,991	4,847	1,997	361	214	49	3,238	3,427	3,599	1,949	614	112	94	23
25	Ill.....	11,880	21,718	22,007	14,152	14,596	6,748	6,147	8,135	3,758	881	489	44	3,650	4,043	4,762	3,342	1,322	331	305	53
26	Mich....	8,457	18,924	20,512	15,032	13,840	8,125	7,115	9,486	4,722	973	607	88	3,629	4,204	4,813	3,125	1,036	208	149	24
27	Wis.....	5,716	12,232	20,436	22,996	25,494	17,069	15,541	20,217	8,604	1,521	773	97	3,150	3,389	4,398	3,067	1,142	217	183	24
	W.N.C.																				
28	Minn....	8,592	19,941	25,100	20,439	19,830	12,684	11,847	16,935	9,851	2,510	1,906	332	4,389	5,026	5,555	3,673	1,345	311	261	74
29	Iowa....	10,189	25,834	30,160	21,863	20,886	11,450	9,987	13,294	5,977	1,227	607	67	3,770	4,005	4,830	3,354	1,205	238	220	33
30	Mo.....	11,790	22,287	24,262	18,054	17,470	10,591	10,442	14,910	9,665	2,519	2,078	357	4,197	4,251	5,063	3,300	1,124	253	366	110
31	N.Dak...	743	2,123	3,722	2,967	4,459	2,776	3,911	7,048	9,186	4,712	7,429	2,804	687	976	1,305	1,266	674	192	215	32
32	S.Dak...	1,618	4,380	5,376	3,692	4,065	2,467	2,898	5,823	6,349	3,816	7,192	5,466	828	1,231	1,618	1,344	644	213	260	70
33	Nebr....	4,151	11,369	13,027	8,961	8,026	4,945	4,423	6,957	5,503	2,313	3,722	4,429	1,374	2,375	3,708	3,199	1,592	588	1,022	419
34	Kans....	5,624	11,669	12,334	8,821	8,214	5,269	4,884	7,893	5,473	1,895	1,676	353	2,362	2,774	3,672	3,130	1,672	489	693	173
	S.A.																				
35	Del.....	882	698	542	338	322	190	175	256	120	23	19	2	86	75	66	44	15	5	7	3
36	Md.....	3,933	3,960	3,093	2,089	2,052	1,273	1,204	1,732	996	283	244	45	676	563	643	407	159	45	31	7
37	D.C.....	2	3	.....	.....	.....	.....	.....	.....	1	.....	1	.....	1	.....	.....	1	.....	.....	.....	.....
38	Va.....	26,378	20,829	12,272	6,523	4,858	2,616	2,302	3,121	2,200	686	744	159	3,305	1,436	1,204	719	240	67	63	6
39	W.Va....	15,811	12,111	8,067	4,795	4,111	2,358	1,999	2,440	1,345	346	298	37	2,672	946	613	299	102	25	16	5
40	N.C.....	71,669	34,095	12,475	4,619	2,752	1,292	1,008	1,124	630	183	225	49	4,637	1,157	566	282	93	35	31	11
41	S.C.....	21,725	11,537	4,442	1,764	1,146	585	501	631	533	153	199	74	1,601	384	273	139	58	11	11	4
42	Ga.....	17,154	9,505	3,876	1,507	1,070	519	475	571	474	133	267	80	1,330	315	195	111	54	9	27	4
43	Fla.....	861	296	127	60	60	28	21	38	45	12	17	8	43	20	13	10	4	2	7	.....
	E.S.C.																				
44	Ky.....	25,492	29,235	23,078	12,795	9,601	4,994	4,245	4,681	2,372	621	539	99	4,545	2,342	1,788	887	282	61	75	15
45	Tenn....	28,765	33,212	22,368	11,882	8,701	4,603	3,820	4,477	2,391	637	521	102	6,586	3,012	2,139	1,123	376	92	88	20
46	Ala.....	28,092	10,245	3,362	1,284	911	412	386	484	437	165	353	227	2,182	443	295	164	76	18	46	12
47	Miss....	29,624	15,685	6,256	2,339	1,760	810	717	955	862	301	511	283	2,759	566	360	252	155	36	79	23
	W.S.C.																				
48	Ark.....	15,987	18,995	12,322	6,123	4,957	2,317	2,302	2,614	1,596	458	558	217	3,434	1,715	1,397	818	316	89	121	66
49	La.....	8,156	3,546	1,729	708	627	311	310	413	427	139	319	183	515	197	230	146	79	15	53	28
50	Okla....	4,685	8,551	8,346	5,077	4,790	2,469	2,593	3,657	2,855	1,002	1,183	370	1,970	1,700	2,091	1,995	1,198	404	709	225
51	Tex.....	12,848	13,781	9,315	4,898	4,293	2,224	2,334	3,049	2,571	909	1,318	565	3,386	1,728	1,693	1,321	715	351	563	233
	Mt.																				
52	Mont....	972	1,742	1,977	1,582	1,876	1,227	1,563	2,794	3,271	1,750	3,027	2,065	463	569	891	1,042	725	302	470	112
53	Idaho...	2,381	4,098	4,524	3,556	3,406	2,115	2,092	3,247	2,467	898	1,167	555	925	807	1,641	2,203	1,710	782	1,127	271
54	Wyo.....	248	501	685	545	704	398	510	1,073	1,267	723	1,471	1,296	114	218	356	486	359	171	263	64
55	Colo....	2,537	2,918	2,922	2,161	2,278	1,541	1,633	3,113	2,665	1,227	1,696	1,122	633	750	1,423	1,866	1,587	771	1,267	348
56	N.Mex...	3,437	2,173	1,131	537	503	251	269	367	344	146	205	110	490	410	465	422	279	129	277	131
57	Ariz....	431	467	347	226	243	125	162	328	239	163	255	152	105	95	128	190	180	84	280	250
58	Utah....	2,537	2,811	2,453	1,723	1,598	1,042	1,049	1,658	1,405	527	534	207	503	571	888	982	582	214	279	42
59	Nev.....	121	202	199	158	157	90	139	235	316	162	268	415	19	44	92	138	123	77	198	114
	Pac.																				
60	Wash....	10,556	8,120	5,718	3,451	2,921	1,720	1,591	2,340	1,709	647	723	251	1,561	1,254	1,588	1,481	893	350	608	178
61	Oreg....	6,802	6,097	4,514	2,689	2,321	1,333	1,222	1,792	1,532	589	889	673	1,266	1,053	1,363	1,298	857	359	625	155
62	Calif...	4,708	4,928	3,991	2,723	2,661	1,480	1,706	3,200	3,097	1,556	2,415	1,534	812	927	1,415	1,919	1,808	942	2,425	2,566

[1]Excludes soybeans, cowpeas, and peanut vines for hay. See text.

Table 59.—ALFALFA CUT FOR HAY OR FOR DEHYDRATING—FARMS REPORTING, ACREAGE, AND PRODUCTION, 1949, 1944, AND 1939; AND VALUE OF CROP, AND FARMS REPORTING BY ACRES HARVESTED, 1949; BY DIVISIONS AND STATES

	Region, division, and State	Farms reporting								Acreage			Production (tons)			Average per acre, 1949	Value of crop, 1949 (dollars)
		By acres harvested, 1949						1944	1939	1949	1944	1939	1949	1944	1939		
		Total	Under 10 acres	10 to 24 acres	25 to 49 acres	50 to 99 acres	100 acres and over										
1	U.S.....	984,830	440,605	366,563	128,432	36,757	12,473	933,987	946,545	16,411,977	14,977,223	12,802,733	35,254,059	32,669,569	25,653,221	2.15	793,601,401
2	The North..	710,722	302,346	293,137	90,545	20,765	3,929	675,857	691,084	10,688,282	8,914,576	7,657,728	20,596,552	17,426,277	13,573,029	1.93	455,625,751
3	The South..	134,120	91,994	29,318	8,518	3,113	1,177	101,660	89,670	1,433,159	1,166,101	895,254	3,020,121	2,407,903	1,839,668	2.11	77,847,248
4	The West...	139,988	46,265	44,108	29,369	12,879	7,367	156,470	165,791	4,290,536	4,896,546	4,249,751	11,637,386	12,835,389	10,240,524	2.71	260,128,402
	Geo. Div.																
5	N.E.....	6,182	3,336	1,852	705	235	54	5,045	5,129	85,049	64,127	49,502	158,722	126,908	93,906	1.87	6,959,186
6	M.A.....	48,365	25,485	15,736	5,323	1,550	271	58,642	60,707	668,429	824,624	637,344	1,285,524	1,559,716	1,123,896	1.92	40,384,662
7	E.N.C...	290,767	121,529	121,447	39,846	7,104	841	270,369	327,233	4,282,172	3,429,038	3,630,961	8,274,128	6,188,177	6,484,561	1.93	194,552,368
8	W.N.C...	365,408	151,996	154,102	44,671	11,876	2,763	341,801	298,015	5,652,632	4,596,787	3,339,921	10,878,178	9,551,476	5,870,666	1.92	213,729,535
9	S.A.....	41,585	32,063	7,038	1,826	551	107	23,507	21,137	312,961	182,473	139,351	695,240	348,355	282,434	2.22	20,930,499
10	E.S.C...	61,926	47,433	11,712	2,131	524	126	50,718	38,318	455,336	425,356	285,591	908,734	824,611	623,867	2.00	25,667,378
11	W.S.C...	30,609	12,498	10,568	4,561	2,038	944	27,435	30,215	664,862	558,272	470,312	1,416,147	1,234,937	933,367	2.13	31,249,371
12	Mt.....	95,462	29,651	30,627	21,815	8,610	4,759	105,585	107,505	2,899,397	3,374,256	2,938,384	6,553,351	7,279,855	5,849,939	2.26	138,237,056
13	Pac.....	44,526	16,614	13,481	7,554	4,269	2,608	50,885	58,286	1,391,139	1,522,290	1,311,367	5,084,035	5,555,534	4,390,585	3.65	121,891,346
	N.E.																
14	Maine...	665	294	231	108	28	4	97	302	10,326	925	4,661	10,924	1,361	5,878	1.06	423,016
15	N.H.....	654	400	170	68	14	2	386	349	7,090	2,869	3,108	12,472	5,754	5,260	1.76	530,061
16	Vt.....	1,322	590	428	184	93	27	1,362	1,021	24,844	26,212	13,525	41,650	50,621	27,412	1.68	1,666,000
17	Mass....	1,419	868	390	117	35	9	936	1,233	16,313	9,307	10,058	34,010	19,446	18,156	2.08	1,564,460
18	R.I.....	128	81	35	10	1	1	66	109	1,236	726	902	2,359	1,266	1,936	1.91	110,873
19	Conn....	1,994	1,103	598	218	64	11	2,198	2,115	25,240	24,088	17,248	57,307	48,460	35,264	2.27	2,664,776
	M.A.																
20	N.Y.....	20,410	9,173	7,186	2,876	1,008	167	25,818	28,157	327,238	432,632	331,670	608,180	858,033	566,442	1.86	19,097,184
21	N.J.....	3,866	1,874	1,292	521	149	30	5,023	4,566	61,198	75,041	53,023	136,842	140,701	102,635	2.24	5,091,602
22	Pa.....	24,089	14,438	7,258	1,926	393	74	27,801	27,984	279,993	316,951	252,651	540,502	560,982	454,819	1.93	16,195,876
	E.N.C.																
23	Ohio....	42,409	24,182	14,775	2,886	486	80	45,541	53,917	460,747	431,690	448,716	857,221	770,278	895,775	1.86	21,964,083
24	Ind.....	43,777	23,793	16,095	3,229	574	86	41,514	46,128	500,209	402,181	394,293	949,800	686,926	756,445	1.90	22,674,249
25	Ill.....	61,484	28,194	24,102	7,489	1,526	173	47,408	50,497	860,750	492,229	437,930	2,009,569	1,068,876	1,054,701	2.33	46,755,952
26	Mich....	61,071	22,868	26,917	9,155	1,881	250	72,007	88,593	976,113	1,179,987	1,212,561	1,499,954	1,802,236	1,789,934	1.54	31,895,948
27	Wis.....	82,026	22,492	39,558	17,087	2,637	252	63,899	88,098	1,484,353	922,951	1,137,461	2,957,584	1,859,861	1,987,706	1.99	71,262,146
	W.N.C.																
28	Minn....	88,806	40,234	38,093	8,829	1,440	210	91,725	107,041	1,160,351	1,147,394	1,184,062	2,281,084	2,090,180	2,235,109	1.97	50,376,066
29	Iowa....	82,256	38,340	34,801	7,651	1,309	155	81,766	80,022	1,055,922	886,249	790,568	2,226,503	1,923,130	1,611,589	2.11	46,960,848
30	Mo.....	33,604	21,515	9,740	1,807	421	121	32,624	25,270	340,582	309,326	193,666	802,574	771,167	473,293	2.36	15,983,548
31	N.Dak...	12,935	3,308	5,912	2,538	940	237	10,577	6,377	285,576	200,493	105,421	378,863	302,289	109,364	1.33	8,010,236
32	S.Dak...	28,273	9,215	12,457	4,334	1,655	612	20,396	12,865	573,795	348,817	188,547	757,490	632,471	203,871	1.32	15,765,661
33	Nebr....	62,753	19,139	28,891	10,421	3,424	878	53,123	35,105	1,226,228	877,632	501,906	2,421,804	1,962,149	644,158	1.98	39,986,954
34	Kans....	56,781	20,245	24,208	9,091	2,687	550	51,590	31,335	1,010,178	826,876	375,751	2,009,860	1,870,090	587,282	1.99	36,646,222
	S.A.																
35	Del.....	620	419	168	26	5	2	701	509	5,554	5,835	3,467	11,919	12,565	7,302	2.15	322,774
36	Md.....	4,960	2,745	1,592	459	133	31	4,926	4,537	63,005	48,386	37,105	140,484	95,024	78,660	2.23	3,811,645
37	D.C.....	4	3	.....	.....	1	.....	2	5	66	60	100	241	158	354	3.65	6,628
38	Va.....	15,040	11,316	2,685	729	270	40	8,329	7,790	122,822	63,791	50,927	294,346	126,035	101,611	2.40	9,021,478
39	W.Va....	7,809	5,708	1,604	382	95	20	7,177	5,600	63,958	51,954	34,825	122,014	93,013	72,967	1.91	3,302,597
40	N.C.....	11,666	10,674	763	182	37	10	1,827	1,754	47,569	8,315	7,480	106,239	16,279	13,450	2.23	3,737,515
41	S.C.....	471	384	75	10	1	1	139	281	2,725	842	1,742	6,174	1,076	2,354	2.27	232,179
42	Ga.....	1,015	814	151	38	9	3	393	625	7,262	2,929	3,531	13,823	3,956	5,645	1.90	495,683
43	Fla.....	(***)	(***)	(***)	(***)	(***)	(***)	13	36	(***)	361	174	(***)	249	91	(***)	(***)
	E.S.C.																
44	Ky.....	29,903	22,069	6,491	1,100	213	30	29,988	24,105	229,899	237,935	154,767	454,764	448,120	333,750	1.98	12,472,610
45	Tenn....	24,806	19,087	4,612	851	214	42	17,366	9,797	180,707	122,017	60,679	376,402	238,078	131,255	2.08	10,633,054
46	Ala.....	5,846	5,319	392	92	32	11	534	758	25,151	4,844	4,802	44,430	7,975	6,896	1.77	1,537,212
47	Miss....	1,371	958	217	88	65	43	2,830	3,658	19,579	60,560	65,343	33,138	130,438	151,966	1.69	1,024,502
	W.S.C.																
48	Ark.....	4,948	3,478	981	258	127	104	7,320	8,728	69,096	110,719	94,939	150,036	274,794	213,593	2.17	3,792,311
49	La.....	780	431	152	85	58	54	981	1,733	20,738	19,595	27,914	38,579	34,388	67,889	1.86	1,148,139
50	Okla....	17,773	6,118	7,013	2,930	1,275	437	14,794	13,680	378,382	312,336	233,712	765,326	638,233	381,492	2.02	15,314,058
51	Tex.....	7,108	2,471	2,422	1,288	578	349	4,340	6,074	196,646	115,622	113,747	462,206	287,522	270,393	2.35	10,994,863
	Mt.																
52	Mont....	13,710	2,401	4,214	3,615	2,211	1,269	15,684	14,898	578,140	694,492	533,804	840,412	1,126,426	902,211	1.45	23,133,711
53	Idaho...	26,739	6,674	10,851	6,090	2,338	786	28,967	30,078	690,781	798,758	774,034	1,881,056	1,921,298	1,798,219	2.72	35,562,920
54	Wyo.....	5,943	781	1,852	1,607	1,090	613	6,863	6,650	274,584	359,602	286,912	443,931	606,335	451,125	1.62	10,086,314
55	Colo....	20,565	8,008	5,150	3,729	723	955	21,648	21,085	628,883	667,360	578,773	1,405,318	1,478,711	1,024,391	2.23	29,166,796
56	N.Mex...	7,519	4,911	1,491	626	300	191	8,908	9,835	119,955	140,475	125,564	326,302	395,531	317,693	2.72	7,167,518
57	Ariz....	2,604	739	659	507	339	360	2,740	3,754	146,455	164,530	124,524	470,194	459,479	304,174	3.21	8,496,954
58	Utah....	16,530	5,793	5,891	3,236	1,281	329	18,884	18,989	360,206	442,128	387,680	905,157	1,020,282	762,264	2.51	18,459,890
59	Nev.....	1,852	344	519	405	328	256	1,891	2,216	100,393	106,911	127,093	280,981	271,793	289,862	2.80	6,162,953
	Pac.																
60	Wash....	14,639	7,076	4,247	2,105	865	346	16,904	18,614	284,237	318,860	295,387	581,102	606,504	649,950	2.04	15,910,111
61	Oreg....	9,623	3,852	3,202	1,556	731	282	11,477	14,883	214,058	258,111	283,659	544,417	657,322	728,317	2.54	14,773,632
62	Calif...	20,264	5,686	6,032	3,893	2,673	1,980	22,504	24,789	892,844	945,319	732,321	3,958,516	4,291,708	3,012,318	4.43	91,207,603

*** Not available; separate inquiry not on questionnaire for all States. See text.

Table 60.—CLOVER OR TIMOTHY (ALONE OR MIXED) CUT FOR HAY—FARMS REPORTING, ACREAGE, AND PRODUCTION, 1949 1944, AND 1939; AND VALUE OF CROP, AND FARMS REPORTING BY ACRES HARVESTED, 1949; BY DIVISIONS AND STATES

	Region, division, and State	Farms reporting								Acreage			Production (tons)			Aver-age per acre, 1949	Value of crop, 1949 (dollars)
		By acres harvested, 1949						1944	1939	1949	1944	1939	1949	1944	1939		
		Total	Under 10 acres	10 to 24 acres	25 to 49 acres	50 to 99 acres	100 acres and over										
1	U.S.....	1,032,833	369,690	427,871	178,344	47,652	9,276	1,223,284	1,110,494	18,557,183	22,602,650	17,273,868	23,956,678	30,748,725	20,660,341	1.29	547,072,057
2	The North..	810,932	239,271	365,644	158,667	41,088	6,262	1,013,909	914,723	15,447,245	19,720,616	14,880,057	19,860,671	27,195,648	17,726,728	1.29	447,815,495
3	The South..	183,175	113,857	50,377	14,523	3,611	807	171,662	158,628	1,999,828	1,960,320	1,573,002	2,459,031	2,098,697	1,708,825	1.23	60,707,815
4	The West...	38,726	16,562	11,850	5,154	2,953	2,207	37,713	37,143	1,110,110	921,714	820,809	1,636,976	1,454,380	1,224,788	1.47	38,548,747
	Geo. Div.																
5	N.E.....	53,508	16,051	17,014	12,883	6,174	1,386	55,871	59,896	1,340,799	1,335,970	1,295,736	1,800,975	1,636,690	1,664,157	1.34	62,103,780
6	M.A.....	183,959	51,846	70,401	42,845	16,082	2,785	212,148	218,147	4,142,847	4,809,794	4,155,359	5,687,216	6,672,301	4,881,404	1.37	148,214,926
7	E.N.C...	367,328	113,124	181,216	62,337	9,809	842	496,170	436,336	6,104,550	8,777,211	6,219,315	7,586,995	12,364,771	7,651,494	1.24	155,888,372
9	W.N.C...	206,137	58,250	97,013	40,602	9,023	1,249	249,720	200,344	3,859,049	4,797,641	3,209,647	4,785,485	6,521,886	3,529,673	1.24	81,608,417
9	S.A.....	113,340	68,876	31,269	10,183	2,515	497	109,908	103,862	1,284,005	1,298,147	1,079,370	1,621,468	1,393,558	1,166,613	1.26	40,103,855
10	E.S.C...	63,182	41,472	17,010	3,693	815	192	56,460	51,229	605,215	582,411	457,335	708,485	618,981	504,808	1.17	17,978,552
11	W.S.C...	6,653	3,509	2,098	647	281	118	5,294	3,537	110,608	79,762	36,297	129,078	86,158	37,404	1.17	2,625,408
12	Mt.....	15,863	4,642	4,623	2,692	2,089	1,817	13,410	14,079	734,978	558,599	530,380	967,174	759,774	671,967	1.32	21,350,354
13	Pac.....	22,863	11,920	7,227	2,462	864	390	24,303	23,064	375,132	363,115	290,429	669,802	694,606	552,821	1.79	17,198,393
	N.E.																
14	Maine...	17,439	4,555	6,585	4,318	1,690	291	18,965	19,101	408,417	424,539	406,845	454,931	423,641	419,976	1.11	14,001,164
15	N.H.....	6,871	2,289	2,271	1,560	632	119	5,369	6,855	150,646	116,448	138,669	198,695	144,695	166,479	1.32	6,954,325
16	Vt.....	12,864	2,289	2,973	4,024	2,816	762	15,878	14,396	484,293	533,646	466,293	666,316	710,445	658,804	1.38	22,654,744
17	Mass....	8,838	3,657	2,770	1,652	624	135	8,895	10,738	168,006	145,158	162,559	266,740	199,312	239,434	1.59	10,136,120
18	R.I.....	869	415	274	137	34	9	396	789	13,841	6,895	11,929	22,210	9,150	18,450	1.60	866,190
19	Conn....	6,627	2,846	2,141	1,192	378	70	6,368	8,017	115,596	109,284	109,441	192,083	149,447	161,014	1.66	7,491,237
	M.A.																
20	N.Y.....	79,164	16,985	24,981	23,019	11,896	2,283	88,961	97,153	2,305,847	2,635,109	2,363,199	3,152,485	3,757,168	2,850,941	1.37	86,170,528
21	N.J.....	6,459	2,427	2,205	1,341	416	70	6,613	7,420	124,915	118,407	107,510	205,224	154,266	133,366	1.64	6,186,264
22	Pa.....	98,336	32,434	43,215	18,485	3,770	432	116,574	113,574	1,712,085	2,056,278	1,684,650	2,329,507	2,760,867	1,897,097	1.36	55,858,134
	E.N.C.																
23	Ohio....	103,546	36,921	50,055	14,307	2,069	194	126,260	113,599	1,562,989	1,934,187	1,474,938	2,021,371	2,576,900	1,750,850	1.29	43,392,728
24	Ind.....	53,163	18,389	27,537	6,360	810	67	73,042	57,174	773,514	1,126,366	701,510	953,006	1,413,589	748,127	1.23	19,415,819
25	Ill.....	51,016	15,493	26,420	7,811	1,210	82	84,494	63,021	822,330	1,526,403	890,891	1,082,651	2,160,698	1,077,341	1.32	21,218,364
26	Mich....	60,289	19,197	29,055	9,936	1,883	218	78,327	77,596	1,012,701	1,342,226	1,112,087	1,160,486	1,731,517	1,272,655	1.15	22,098,885
27	Wis.....	99,314	23,124	48,149	23,923	3,837	281	134,047	124,946	1,933,016	2,848,029	2,039,889	2,369,481	4,482,067	2,802,521	1.23	49,762,576
	W.N.C.																
28	Minn....	55,169	18,966	23,544	10,066	2,324	269	61,130	58,163	958,899	1,053,120	801,333	1,120,347	1,562,360	1,042,229	1.17	22,104,893
29	Iowa....	89,802	19,575	47,161	19,610	3,211	245	115,345	83,942	1,710,184	2,340,684	1,536,938	2,286,665	3,484,985	1,682,390	1.34	38,171,935
30	Mo.....	47,924	15,018	20,278	9,039	2,998	591	62,812	55,855	944,875	1,239,254	840,352	1,102,885	1,269,270	775,423	1.17	17,255,499
31	N.Dak...	1,101	232	550	227	82	10	1,295	354	22,980	26,268	6,070	25,207	32,360	5,881	1.10	477,529
32	S.Dak...	1,269	410	522	199	97	41	1,068	354	32,563	24,161	6,468	31,312	27,817	5,030	0.96	563,426
33	Nebr....	4,081	1,361	1,981	555	117	67	2,394	268	85,925	32,884	4,073	91,587	36,785	3,683	1.07	1,299,160
34	Kans....	6,791	2,688	2,977	906	194	26	5,676	1,408	103,623	81,270	14,413	127,482	108,309	15,037	1.23	1,735,975
	S.A.																
35	Del.....	2,030	1,000	659	308	58	5	2,419	2,833	28,460	29,742	31,176	42,736	35,287	34,985	1.50	1,015,633
36	Md.....	15,258	5,645	5,930	2,862	708	113	17,851	18,573	270,600	298,012	270,767	384,710	329,997	326,486	1.42	8,611,119
37	D.C.....	4	2	.....	1	1	.....	5	5	101	100	66	123	112	98	1.22	3,075
38	Va.....	36,344	22,046	10,300	2,929	870	199	36,559	36,208	419,924	442,763	384,477	517,120	454,685	398,503	1.23	13,471,613
39	W.Va....	36,962	21,210	11,333	3,552	731	136	36,344	32,697	429,885	434,612	327,549	525,693	466,225	342,633	1.22	12,556,629
40	N.C.....	19,897	16,825	2,581	399	80	12	15,568	12,509	108,592	79,104	59,919	124,750	95,526	58,734	1.15	3,668,560
41	S.C.....	558	412	101	26	13	6	139	188	5,573	1,182	902	5,474	1,021	963	0.98	169,788
42	Ga.....	1,875	1,450	290	80	39	16	884	783	15,719	8,405	4,115	16,966	7,183	3,959	1.08	490,552
43	Fla.....	412	286	75	26	15	10	139	66	5,151	4,227	399	3,896	3,522	252	0.76	116,880
	E.S.C.																
44	Ky.....	33,153	19,546	10,522	2,481	505	99	33,769	30,042	355,939	379,217	276,594	420,895	408,939	307,161	1.18	10,577,288
45	Tenn....	19,640	13,358	5,116	936	200	30	20,240	19,186	173,203	184,078	169,699	205,506	187,721	186,453	1.19	5,310,635
46	Ala.....	2,977	2,489	338	91	35	24	725	913	22,126	5,422	5,280	20,727	5,595	4,662	0.94	601,083
47	Miss....	7,412	6,079	1,034	185	75	39	1,726	1,088	53,947	13,694	5,762	61,357	16,726	6,532	1.14	1,489,546
	W.S.C.																
48	Ark.....	2,453	1,526	721	147	46	13	2,658	2,429	26,097	26,324	20,489	31,150	28,168	21,869	1.19	560,614
49	La.....	1,201	721	275	94	65	46	1,129	505	24,232	26,052	10,126	30,654	28,609	9,490	1.27	622,968
50	Okla....	755	326	295	99	31	4	1,009	391	12,023	18,082	3,725	14,367	19,812	3,880	1.19	251,418
51	Tex.....	2,244	936	807	307	139	55	498	212	48,256	9,304	1,957	52,907	9,569	2,165	1.10	1,190,408
	Mt.																
52	Mont....	3,802	606	1,045	814	739	598	3,432	3,341	226,822	173,282	149,349	261,045	228,960	189,224	1.15	6,798,995
53	Idaho...	5,477	2,021	1,978	837	405	236	4,562	6,490	137,276	122,498	125,507	188,837	167,602	163,659	1.38	3,793,059
54	Wyo.....	1,161	158	243	214	227	319	631	740	104,439	53,580	78,469	125,456	73,588	90,396	1.20	2,645,469
55	Colo....	2,384	479	548	409	448	500	2,230	2,015	166,540	127,992	133,484	251,855	177,503	171,770	1.51	5,282,260
56	N.Mex...	1,093	720	239	74	43	17	835	554	14,374	12,316	6,584	18,938	17,998	7,207	1.32	370,627
57	Ariz....	61	27	24	7	2	1	59	37	1,022	3,597	344	1,344	4,325	319	1.32	27,899
58	Utah....	1,542	603	488	262	140	49	1,463	747	35,855	34,083	15,914	57,229	53,105	24,022	1.60	1,175,301
59	Nev.....	343	28	58	75	85	97	198	155	48,650	31,251	20,729	62,470	36,693	25,370	1.28	1,256,744
	Pac.																
60	Wash....	13,839	7,304	4,471	1,483	443	138	14,436	15,359	195,842	194,203	169,776	368,912	386,428	354,399	1.88	9,897,345
61	Oreg....	7,524	4,134	2,246	725	267	152	8,668	6,736	124,801	129,813	87,325	209,580	238,463	143,254	1.68	5,403,133
62	Calif...	1,500	482	510	254	154	100	1,199	969	54,489	39,099	33,328	91,310	69,715	55,168	1.68	1,897,915

Table 61.—LESPEDEZA CUT FOR HAY—FARMS REPORTING, ACREAGE, AND PRODUCTION, 1949, 1944, AND 1939; AND VALUE OF CROP, AND FARMS REPORTING BY ACRES HARVESTED, 1949; BY DIVISIONS AND STATES

	Region, division, and State	Farms reporting								Acreage			Production (tons)				Value of crop, 1949 (dollars)	
		By acres harvested, 1949																
		Total	Under 10 acres	10 to 24 acres	25 to 49 acres	50 to 99 acres	100 acres and over	1944	1939	1949	1944	1939	1949	1944	1939	Average per acre, 1949	Total	Average per ton
1	U.S.....	[1]624,057	374,129	187,015	48,741	11,450	2,722	522,972	481,206	[1]6,929,153	[1]5,941,370	4,697,609	[1]7,933,598	[1]5,569,192	5,046,772	1.14	[1]162,254,444	20.45
2	The North..	[1]131,643	48,249	58,160	20,066	4,558	610	98,255	92,750	[1]2,111,476	1,579,826	1,130,054	[1]2,494,762	1,544,629	1,187,925	1.18	[1]38,053,920	15.25
3	The South..	[1]492,414	325,880	128,855	28,675	6,892	2,112	424,713	388,450	[1]4,817,677	4,361,496	3,567,530	[1]5,438,836	4,024,526	3,858,818	1.13	[1]124,200,524	22.84
4	The West...	(***)	(***)	(***)	(***)	(***)	(***)	[1]4	6	(***)	[1]48	25	(***)	[1]37	29	(***)	(***)	(***)
	Geo. Div.																	
5	N.E.....	(***)	(***)	(***)	(***)	(***)	(***)	.....	.....	(***)	.....	.....	(***)	.....	.....	(***)	(***)	(***)
6	M.A.....	(***)	(***)	(***)	(***)	(***)	(***)	7	111	(***)	78	775	(***)	77	766	(***)	(***)	(***)
7	E.N.C...	[1]27,235	14,673	10,443	1,843	244	32	13,748	24,834	[1]295,564	137,508	237,795	[1]349,786	124,909	251,268	1.18	[1]6,087,612	17.40
8	W.N.C...	[1]104,408	33,576	47,717	18,223	4,314	578	84,500	67,805	[1]1,815,912	1,442,240	891,484	[1]2,144,976	1,419,643	935,891	1.18	[1]31,966,308	14.90
9	S.A.....	[1]201,022	153,230	37,339	7,681	2,111	661	164,414	116,647	[1]1,584,194	1,439,205	840,762	[1]1,672,254	1,365,714	880,139	1.06	[1]47,564,312	28.44
10	E.S.C...	221,205	133,915	68,540	14,893	3,046	811	197,410	223,955	2,326,977	2,072,429	2,245,051	2,716,891	1,823,554	2,477,263	1.17	57,016,127	20.99
11	W.S.C...	70,187	38,735	22,976	6,101	1,735	640	62,889	47,848	906,506	849,862	481,717	1,049,691	835,258	501,416	1.16	19,620,085	18.69
12	Mt.....	(***)	(***)	(***)	(***)	(***)	(***)	[1]4	2	(***)	[1]48	11	(***)	[1]37	5	(***)	(***)	(***)
13	Pac.....	(***)	(***)	(***)	(***)	(***)	(***)	(***)	4	(***)	(***)	14	(***)	(***)	24	(***)	(***)	(***)
	N.E.																	
14	Maine...	(***)	(***)	(***)	(***)	(***)	(***)	.....	.....	(***)	.....	.....	(***)	.....	.....	(***)	(***)	(***)
15	N.H.....	(***)	(***)	(***)	(***)	(***)	(***)	.....	.....	(***)	.....	.....	(***)	.....	.....	(***)	(***)	(***)
16	Vt.....	(***)	(***)	(***)	(***)	(***)	(***)	.....	.....	(***)	.....	.....	(***)	.....	.....	(***)	(***)	(***)
17	Mass....	(***)	(***)	(***)	(***)	(***)	(***)	.....	.....	(***)	.....	.....	(***)	.....	.....	(***)	(***)	(***)
18	R.I.....	(***)	(***)	(***)	(***)	(***)	(***)	.....	.....	(***)	.....	.....	(***)	.....	.....	(***)	(***)	(***)
19	Conn....	(***)	(***)	(***)	(***)	(***)	(***)	.....	.....	(***)	.....	.....	(***)	.....	.....	(***)	(***)	(***)
	M.A.																	
20	N.Y.....	(***)	(***)	(***)	(***)	(***)	(***)	1	.....	(***)	4	.....	(***)	2	.....	(***)	(***)	(***)
21	N.J.....	(***)	(***)	(***)	(***)	(***)	(***)	2	30	(***)	13	191	(***)	11	164	(***)	(***)	(***)
22	Pa.....	(***)	(***)	(***)	(***)	(***)	(***)	4	81	(***)	61	584	(***)	64	602	(***)	(***)	(***)
	E.N.C.																	
23	Ohio....	1,754	1,215	466	66	6	1	1,133	1,103	14,125	8,547	7,313	15,049	7,496	7,557	1.07	367,974	24.45
24	Ind.....	11,987	6,624	4,509	762	82	10	7,708	10,852	125,594	73,651	92,493	153,807	68,820	100,902	1.22	2,700,537	17.56
25	Ill.....	13,494	6,834	5,468	1,015	156	21	4,904	12,867	155,845	55,292	137,887	180,930	48,576	142,715	1.16	3,019,101	16.69
26	Mich....	(***)	(***)	(***)	(***)	(***)	(***)	3	12	(***)	18	102	(***)	17	94	(***)	(***)	(***)
27	Wis.....	(***)	(***)	(***)	(***)	(***)	(***)	.....	.....	(***)	.....	.....	(***)	.....	.....	(***)	(***)	(***)
	W.N.C.																	
28	Minn....	(***)	(***)	(***)	(***)	(***)	(***)	.....	1	(***)	.....	20	(***)	.....	30	(***)	(***)	(***)
29	Iowa....	2,100	1,077	784	196	41	2	531	330	25,106	6,977	3,267	25,987	6,339	2,947	1.04	407,984	15.70
30	Mo.....	92,995	28,278	42,926	17,109	4,128	554	77,693	65,870	1,670,817	1,351,866	869,581	1,968,899	1,319,104	914,100	1.18	29,511,983	14.99
31	N.Dak...	(***)	(***)	(***)	(***)	(***)	(***)	.....	.....	(***)	.....	.....	(***)	.....	.....	(***)	(***)	(***)
32	S.Dak...	(***)	(***)	(***)	(***)	(***)	(***)	.....	.....	(***)	.....	.....	(***)	.....	.....	(***)	(***)	(***)
33	Nebr....	(***)	(***)	(***)	(***)	(***)	(***)	9	.....	(***)	252	.....	(***)	289	.....	(***)	(***)	(***)
34	Kans....	9,313	4,221	4,007	918	145	22	6,267	1,604	119,989	83,145	18,616	150,090	93,911	18,814	1.25	2,046,341	13.63
	S.A.																	
35	Del.....	1,539	723	640	155	20	1	1,137	1,052	19,022	11,995	7,796	22,384	11,465	8,284	1.18	470,064	21.00
36	Md.....	4,731	2,626	1,637	379	78	11	3,625	2,383	53,560	39,142	21,155	66,350	37,011	21,234	1.24	1,459,700	22.00
37	D.C.....	1	1	.....	.....	.....	.....	.....	2	2	.....	15	2	.....	38	1.00	44	22.00
38	Va.....	45,682	29,941	12,139	2,759	701	142	46,051	38,965	454,932	512,085	345,580	522,376	496,247	371,294	1.15	13,805,502	26.43
39	W.Va....	5,561	4,112	1,232	184	28	5	3,917	4,580	40,714	25,297	24,861	44,436	22,482	24,552	1.09	1,177,881	26.51
40	N.C.....	88,530	74,352	11,761	1,845	437	135	75,902	51,298	532,779	515,426	293,729	559,535	535,435	328,729	1.05	16,802,530	30.03
41	S.C.....	32,522	24,766	5,701	1,352	509	194	17,437	8,837	280,620	177,770	75,339	273,080	149,744	66,891	0.97	8,585,843	31.44
42	Ga.....	22,456	16,709	4,229	1,007	338	173	16,311	9,523	202,565	156,619	72,255	184,091	112,454	59,051	0.91	5,262,748	28.59
43	Fla.....	(***)	(***)	(***)	(***)	(***)	(***)	34	7	(***)	871	32	(***)	876	66	(***)	(***)	(***)
	E.S.C.																	
44	Ky.....	73,432	38,652	27,669	6,047	918	146	57,007	73,802	837,937	614,840	728,148	1,007,861	559,002	808,436	1.20	19,366,449	19.22
45	Tenn....	94,317	53,183	32,508	7,027	1,348	251	90,236	108,707	1,046,795	1,046,100	1,206,454	1,216,373	835,652	1,335,216	1.16	25,146,869	20.67
46	Ala.....	20,410	17,666	2,200	372	119	53	17,190	14,663	114,177	99,043	117,669	114,197	82,413	101,700	1.00	3,259,940	28.55
47	Miss....	33,046	24,414	6,163	1,447	661	361	32,977	26,783	328,068	312,446	192,780	378,460	346,487	231,911	1.15	9,242,869	24.42
	W.S.C.																	
48	Ark.....	50,643	27,710	17,112	4,312	1,125	384	50,216	41,129	638,838	669,224	413,500	717,888	630,649	421,068	1.12	13,094,924	18.24
49	La.....	6,466	4,249	1,440	446	202	129	8,647	5,531	87,521	113,087	56,317	114,130	129,762	69,510	1.30	2,719,980	23.83
50	Okla....	7,426	3,070	3,105	923	266	62	3,706	1,096	114,387	63,079	11,024	138,062	70,863	10,053	1.21	1,974,128	14.30
51	Tex.....	5,652	3,706	1,319	420	142	65	320	92	65,760	4,472	876	79,611	3,984	785	1.21	1,831,053	23.00
	Mt.																	
52	Mont....	(***)	(***)	(***)	(***)	(***)	(***)	.....	.....	(***)	.....	.....	(***)	.....	.....	(***)	(***)	(***)
53	Idaho...	(***)	(***)	(***)	(***)	(***)	(***)	(***)	.....	(***)	(***)	.....	(***)	(***)	.....	(***)	(***)	(***)
54	Wyo.....	(***)	(***)	(***)	(***)	(***)	(***)	.....	.....	(***)	.....	.....	(***)	.....	.....	(***)	(***)	(***)
55	Colo....	(***)	(***)	(***)	(***)	(***)	(***)	1	.....	(***)	3	.....	(***)	1	.....	(***)	(***)	(***)
56	N.Mex...	(***)	(***)	(***)	(***)	(***)	(***)	.....	2	(***)	.....	11	(***)	.....	5	(***)	(***)	(***)
57	Ariz....	(***)	(***)	(***)	(***)	(***)	(***)	(***)	.....	(***)	(***)	.....	(***)	(***)	.....	(***)	(***)	(***)
58	Utah....	(***)	(***)	(***)	(***)	(***)	(***)	3	.....	(***)	45	.....	(***)	36	.....	(***)	(***)	(***)
59	Nev.....	(***)	(***)	(***)	(***)	(***)	(***)	.....	.....	(***)	.....	.....	(***)	.....	.....	(***)	(***)	(***)
	Pac.																	
60	Wash....	(***)	(***)	(***)	(***)	(***)	(***)	(***)	.....	(***)	(***)	.....	(***)	(***)	.....	(***)	(***)	(***)
61	Oreg....	(***)	(***)	(***)	(***)	(***)	(***)	(***)	.....	(***)	(***)	.....	(***)	(***)	.....	(***)	(***)	(***)
62	Calif...	(***)	(***)	(***)	(***)	(***)	(***)	(***)	4	(***)	(***)	14	(***)	(***)	24	(***)	(***)	(***)

***Not available; separate inquiry not on questionnaire for all States. See text.
[1]Total for States for which data are available. Any acreage in other States reported in "Other hay."

237460 O - 53 - 42

Table 62.—SMALL GRAINS CUT FOR HAY—FARMS REPORTING, ACREAGE, AND PRODUCTION, 1949, 1944, AND 1939; AND VALUE OF CROP, AND FARMS REPORTING BY ACRES HARVESTED, 1949; BY DIVISIONS AND STATES

	Region, division, and State	Farms reporting								Acreage			Production (tons)				Value of crop, 1949 (dollars)	
		By acres harvested, 1949						1944[1]	1939	1949	1944[1]	1939	1949	1944[1]	1939	Average per acre, 1949	Total	Average per ton
		Total	Under 10 acres	10 to 24 acres	25 to 49 acres	50 to 99 acres	100 acres and over											
1	U.S.....	246,025	164,024	54,325	16,844	7,290	3,542	118,965	335,357	3,046,210	1,542,316	3,690,360	3,140,556	1,884,431	3,887,897	1.03	63,548,407	20.24
2	The North..	91,271	55,365	25,448	7,136	2,516	806	35,102	169,364	1,116,400	347,395	1,655,548	1,032,985	365,933	1,514,889	0.93	17,473,546	16.92
3	The South..	102,197	85,471	12,992	2,617	831	286	40,997	77,347	642,168	270,395	448,698	617,696	261,504	393,873	0.96	13,148,268	21.29
4	The West...	52,557	23,188	15,885	7,091	3,943	2,450	42,866	88,646	1,287,642	924,526	1,586,114	1,489,875	1,256,994	1,979,135	1.16	32,926,593	22.10
	Geo. Div.																	
5	N.E.....	7,980	6,327	1,363	213	66	11	4,038	10,510	53,088	21,163	62,447	76,750	35,606	98,629	1.45	2,165,329	28.21
6	M.A.....	10,413	7,996	2,046	285	79	7	2,779	14,437	74,408	18,082	108.017	87,216	24,295	128,702	1.17	2,283,497	26.18
7	E.N.C...	24,797	18,782	5,344	598	67	6	7,886	46,723	173,113	49,611	319,747	176,324	50,673	322,884	1.02	3,271,535	18.55
8	W.N.C...	48,081	22,260	16,695	6,040	2,304	782	20,399	97,694	815,791	258,539	1,165,337	692,695	255,359	964,674	0.85	9,753,185	14.08
9	S.A.....	59,599	54,895	3,825	630	190	59	24,301	40,757	251,783	117,587	170,976	245,384	117,899	170,168	0.97	6,258,478	25.50
10	E.S.C...	27,759	22,562	4,413	602	139	43	9,240	15,929	176,874	61,640	87,349	172,008	55,042	76,637	0.97	3,463,995	20.14
11	W.S.C...	14,839	8,014	4,754	1,385	502	184	7,456	20,661	213,511	91,168	190,373	200,304	88,563	147,068	0.94	3,425,795	17.10
12	Mt.....	17,303	6,496	5,701	2,897	1,499	710	10,905	24,015	421,590	204,080	456.879	374,498	231,100	407,925	0.89	7,583,757	20.25
13	Pac.....	35,254	16,692	10,184	4,194	2,444	1,740	31,961	64,631	866,052	720,446	1,129,235	1,115,377	1,025,894	1,571,210	1.29	25,342,836	22.72
	N.E.																	
14	Maine...	1,481	1,257	166	38	17	3	310	1,554	9,115	1,043	9,935	11,509	1,488	11,961	1.26	287,381	24.97
15	N.H.....	961	828	107	18	7	1	600	1,218	5,096	2,872	6,677	7,666	4,795	10,062	1.50	214,648	28.00
16	Vt.....	3,781	2,806	825	119	26	5	1,994	4,570	28,212	10,917	28,217	41,617	19,400	48,461	1.48	1,165,276	28.00
17	Mass....	841	684	119	25	11	2	509	1,418	5,500	3,101	8,439	8,009	5,131	13,690	1.46	248,279	31.00
18	R.I.....	107	85	20	.....	2	.....	174	273	691	933	1,580	1,297	1,167	2,890	1.88	40,207	31.00
19	Conn....	809	667	126	13	3	.....	451	1,477	4,474	2,297	7,599	6,652	3,625	11,565	1.49	209,538	31.50
	M.A.																	
20	N.Y.....	7,154	5,335	1,554	200	60	5	1,879	8,616	53,747	11,844	65,965	62,667	16,045	81,122	1.17	1,666,934	26.07
21	N.J.....	621	406	183	29	3	.....	404	1,163	5,478	3,759	9,852	7,457	5,370	11,587	1.36	205,241	27.52
22	Pa.....	2,638	2,255	309	56	16	2	496	4,658	15,183	2,479	32,200	17,092	2,880	35,993	1.13	411,322	24.07
	E.N.C.																	
23	Ohio....	3,332	2,726	538	62	6	.....	966	6,905	19,777	5,622	46,075	20,137	5,470	46,108	1.02	363,771	18.06
24	Ind.....	4,882	3,435	1,287	140	18	2	1,574	9,585	38,620	12,463	73,517	39,194	10,811	61,229	1.01	696,799	17.78
25	Ill.....	3,810	2,399	1,222	168	20	1	903	6,709	34,316	8,271	59,388	33,832	7,945	56,054	0.99	588,336	17.39
26	Mich....	2,825	2,255	507	54	7	2	1,319	5,281	18,150	7,425	34,404	17,576	7,862	34,668	0.97	327,006	18.61
27	Wis.....	9,948	7,967	1,790	174	16	1	3,124	18,243	62,250	15,830	106,363	65,585	18,585	124,825	1.05	1,295,623	19.78
	W.N.C.																	
28	Minn....	7,545	5,368	1,777	322	63	15	4,722	12,914	61,188	38,146	95,225	67,123	41,518	111,235	1.10	979,767	14.60
29	Iowa....	7,007	4,343	2,223	384	54	3	1,300	22,635	66,106	12,209	225,739	68,186	13,752	206,532	1.03	957,696	14.05
30	Mo.....	13,681	8,099	4,682	758	121	21	6,952	37,611	137,986	68,166	354,420	141,882	57,868	306,396	1.03	2,061,389	14.53
31	N.Dak...	10,609	1,462	4,578	2,925	1,277	367	3,242	9,508	311,384	53,372	168,287	235,529	62,885	148,563	0.76	3,295,776	13.99
32	S.Dak...	3,947	731	1,337	993	588	298	1,073	5,359	145,541	23,928	145,180	91,131	23,509	86,546	0.63	1,267,137	13.90
33	Nebr....	2,877	1,009	1,199	451	153	65	2,204	5,822	63,030	49,682	123,046	54,433	40,119	70,370	0.86	745,246	13.69
34	Kans....	2,415	1,248	899	207	48	13	906	3,845	30,556	13,036	53,440	34,411	15,708	35,032	1.13	446,174	12.97
	S.A.																	
35	Del.....	228	181	37	8	2	.....	340	330	1,487	2,628	1,741	1,502	4,038	2,388	1.01	25,534	17.00
36	Md.....	545	424	99	14	6	2	578	917	3,860	3,024	6,988	4,809	3,355	7,719	1.25	84,157	17.50
37	D.C.....	1	.....	1	.....	.....	.....	2	4	24	48	49	33	125	87	1.38	578	17.52
38	Va.....	8,160	7,415	631	87	22	5	4,394	7,668	35,448	21,466	33,974	39,101	24,554	36,264	1.10	985,583	25.21
39	W.Va....	4,969	4,716	224	19	9	1	2,519	6,299	18,612	10,535	27,413	20,097	10,918	25,780	1.08	461,052	22.94
40	N.C.....	30,163	28,843	1,142	145	22	11	10,048	18,574	98,837	37,648	59,622	98,400	40,126	62,906	1.00	2,542,959	25.84
41	S.C.....	8,643	7,524	882	168	48	21	3,254	3,051	47,915	18,810	16,938	42,190	15,488	15,455	0.88	1,181,320	28.00
42	Ga.....	6,789	5,719	791	184	78	17	3,058	3,746	44,527	21,583	23,025	38,451	17,556	18,718	0.86	961,275	25.00
43	Fla.....	101	73	18	5	3	2	108	168	1,073	1,845	1,226	801	1,739	851	0.75	16,020	20.00
	E.S.C.																	
44	Ky.....	6,735	5,303	1,256	149	25	2	2,199	4,356	44,246	15,645	25,257	43,083	14,774	21,685	0.97	821,152	19.06
45	Tenn....	12,403	9,610	2,474	270	45	4	4,764	7,746	84,216	32,689	44,481	82,686	27,858	38,763	0.98	1,601,175	19.36
46	Ala.....	6,265	5,690	410	102	40	23	1,242	2,779	31,726	6,482	12,567	29,222	5,117	10,055	0.92	701,328	24.00
47	Miss....	2,356	1,959	273	81	29	14	1,035	1,048	16,686	6,824	5,044	17,017	7,293	6,134	1.02	340,340	20.00
	W.S.C.																	
48	Ark.....	4,898	3,563	1,158	135	33	9	2,778	10,930	38,693	21,179	77,721	35,979	18,567	63,822	0.93	597,481	16.61
49	La.....	688	484	134	33	22	15	193	360	8,649	2,048	2,112	9,094	2,471	2,243	1.05	190,974	21.00
50	Okla....	3,793	1,640	1,615	404	99	35	2,233	5,453	56,791	30,042	55,995	55,167	30,885	41,996	0.97	799,405	14.49
51	Tex.....	5,460	2,327	1,847	813	348	125	2,252	3,918	109,378	37,899	54,545	100,064	36,640	39,007	0.91	1,837,935	18.37
	Mt.																	
52	Mont....	6,339	1,252	2,285	1,473	870	459	2,055	7,272	218,821	46,078	158,723	138,452	52,380	147,838	0.63	3,072,601	22.19
53	Idaho...	3,060	1,637	969	305	102	47	3,499	5,97[illegible]	45,033	48,915	73,782	56,942	66,748	94,669	1.26	1,196,243	21.01
54	Wyo.....	1,618	327	614	399	211	67	1,138	2,6[illegible]	47,742	29,981	86,610	44,358	29,470	53,331	0.93	952,475	21.47
55	Colo....	2,574	1,079	903	388	152	52	1,769	4,336	49,333	36,095	88,534	53,561	33,180	56,088	1.09	810,966	15.14
56	N.Mex...	1,589	1,070	351	101	47	20	897	1,659	19,423	11,674	18,088	22,517	12,337	17,213	1.16	444,958	19.76
57	Ariz....	677	256	225	112	59	25	491	899	18,259	15,179	14,770	28,250	18,815	18,562	1.55	552,348	19.55
58	Utah....	1,046	734	212	56	29	15	885	1,004	12,267	13,237	7,474	16,367	13,931	8,948	1.33	276,887	16.92
59	Nev.....	400	141	142	63	29	25	171	296	10,712	2,921	8,898	14,051	4,239	11,276	1.31	277,279	19.73
	Pac.																	
60	Wash....	10,674	6,379	2,929	845	344	177	13,347	23,879	140,148	215,002	282,505	191,391	293,286	401,383	1.37	4,563,144	23.84
61	Oreg....	9,734	5,190	2,754	969	522	299	10,748	20,799	182,988	218,567	306,061	227,351	316,694	432,670	1.24	5,036,789	22.15
62	Calif...	14,846	5,123	4,501	2,380	1,578	1,264	7,866	19,953	542,916	286,877	540,669	696,635	415,914	737,157	1.28	15,742,903	22.60

[1] 1944 data may not be fully comparable with other years. Some small grain hay apparently enumerated as oats cut for feeding unthreshed.

Table 63.—OTHER HAY[1]—FARMS REPORTING, ACREAGE, AND PRODUCTION, 1949, 1944, AND 1939; AND VALUE OF CROP, 1949; WITH FARMS REPORTING BY ACRES HARVESTED, 1949; BY DIVISIONS AND STATES

	Region, division, and State	Farms reporting								Acreage			Production (tons)				Value of crop, 1949 (dollars)	
		By acres harvested, 1949																
		Total	Under 10 acres	10 to 24 acres	25 to 49 acres	50 to 99 acres	100 acres and over	1944	1939	1949	1944	1939	1949	1944	1939	Average per acre, 1949	Total	Average per ton
1	U.S.....	421,434	234,431	120,716	43,983	16,008	6,296	472,770	(*)	6,390,228	8,624,617	8,366,717	6,654,649	9,619,993	8,957,766	1.04	133,140,584	20.01
2	The North..	196,598	88,315	68,736	27,558	9,383	2,606	291,129	(*)	3,373,531	5,595,211	5,615,047	3,400,541	6,133,482	5,998,084	1.01	68,458,786	20.13
3	The South..	202,664	137,330	45,227	12,965	4,737	2,405	142,632	(*)	2,315,461	1,682,777	2,004,310	2,454,409	1,733,008	2,031,599	1.06	46,963,403	19.14
4	The West...	22,172	8,786	6,753	3,460	1,888	1,285	39,009	(*)	701,236	1,346,629	747,360	799,699	1,753,503	928,083	1.14	17,718,395	22.16
	Geo. Div.																	
5	N.E.....	32,502	12,611	11,094	6,180	2,199	418	66,781	(*)	614,901	1,466,076	1,084,647	584,806	1,422,634	1,110,687	0.95	17,974,008	30.73
6	M.A.....	30,017	12,086	9,581	5,721	2,250	379	40,330	(*)	581,312	974,435	1,039,471	634,334	1,167,741	1,039,527	1.09	15,661,142	24.69
7	E.N.C...	45,166	23,817	15,745	4,484	972	148	58,063	(*)	564,359	925,776	924,109	575,285	958,153	900,894	1.02	10,638,909	18.49
8	W.N.C...	88,913	39,801	32,316	11,173	3,962	1,661	125,955	(*)	1,612,959	2,228,924	2,566,820	1,606,116	2,584,954	2,946,976	1.00	24,184,727	15.06
9	S.A.....	65,896	50,507	11,168	3,069	881	271	48,723	(*)	524,181	437,014	448,097	548,712	425,874	448,909	1.05	13,068,087	23.84
10	E.S.C...	72,524	53,413	14,085	3,120	1,073	833	52,483	(*)	734,393	560,310	571,908	761,021	540,775	578,289	1.04	14,854,451	19.52
11	W.S.C...	64,244	33,410	19,974	6,776	2,783	1,301	41,426	(*)	1,056,887	685,453	984,305	1,144,676	766,359	1,004,401	1.08	19,040,865	16.63
12	Mt.....	10,353	2,657	3,254	2,096	1,349	997	14,226	(*)	416,133	721,973	470,370	380,453	729,969	497,876	0.91	7,772,919	20.43
13	Pac.....	11,819	6,129	3,499	1,364	539	288	24,783	(*)	285,103	624,656	276,990	419,246	1,023,534	430,207	1.47	9,945,476	23.72
	N.E.																	
14	Maine...	10,014	3,327	4,021	2,015	576	75	19,451	(*)	186,381	451,567	346,938	138,283	356,230	290,654	0.74	4,103,521	29.67
15	N.H.....	4,947	1,968	1,789	911	236	43	11,958	(*)	84,710	242,488	163,081	77,604	215,894	163,833	0.92	2,405,724	31.00
16	Vt.....	7,812	2,165	2,283	2,081	1,051	232	12,350	(*)	211,363	420,472	347,285	208,661	473,536	388,614	0.99	6,259,830	30.00
17	Mass....	4,709	2,461	1,483	571	159	35	13,042	(*)	64,167	200,332	108,038	74,429	220,598	127,284	1.16	2,418,942	32.50
18	R.I.....	473	279	140	40	14	.....	1,662	(*)	5,314	23,926	12,830	6,897	25,697	17,063	1.30	220,704	32.00
19	Conn....	4,547	2,411	1,378	562	163	33	8,318	(*)	62,966	127,291	106,475	78,932	130,679	123,239	1.25	2,565,287	32.50
	M.A.																	
20	N.Y.....	21,140	7,181	6,854	4,792	1,988	325	31,439	(*)	463,013	842,029	831,719	499,602	1,000,900	822,875	1.08	12,497,202	25.01
21	N.J.....	1,042	562	316	107	40	17	1,486	(*)	20,138	26,209	23,479	25,629	30,390	27,148	1.27	690,331	26.94
22	Pa.....	7,835	4,343	2,411	822	222	37	7,405	(*)	98,161	106,197	184,273	109,103	136,451	189,504	1.11	2,473,609	22.67
	E.N.C.																	
23	Ohio....	5,648	3,356	1,852	365	62	13	4,433	(*)	58,079	52,384	79,567	65,035	56,731	82,769	1.12	1,294,061	19.90
24	Ind.....	4,918	3,133	1,506	227	35	17	4,503	(*)	46,859	45,598	58,792	55,213	44,689	59,939	1.18	1,023,823	18.54
25	Ill.....	9,212	4,138	3,517	1,172	341	44	15,604	(*)	136,916	317,122	330,624	120,312	222,467	228,821	0.88	2,101,294	17.47
26	Mich....	12,565	5,603	4,921	1,661	334	46	14,983	(*)	181,402	239,308	165,835	180,266	266,425	173,662	0.99	3,235,421	17.95
27	Wis.....	12,823	7,587	3,949	1,059	200	28	18,540	(*)	141,103	271,364	289,291	154,459	367,841	355,703	1.09	2,984,310	19.32
	W.N.C.																	
28	Minn....	31,337	15,608	10,910	3,599	1,026	194	59,533	(*)	441,715	1,037,193	753,825	497,174	1,303,282	1,024,563	1.13	7,918,649	15.93
29	Iowa....	8,579	4,813	2,928	678	138	22	6,241	(*)	97,431	73,804	194,103	119,913	101,876	241,659	1.23	2,020,137	16.85
30	Mo.....	14,246	6,768	5,155	1,796	440	87	16,419	(*)	204,615	264,633	207,569	222,800	238,068	200,588	1.09	3,028,083	13.59
31	N.Dak...	11,923	2,430	5,450	2,429	1,146	468	22,041	(*)	322,605	505,109	832,918	283,963	524,788	864,296	0.88	4,375,282	15.41
32	S.Dak...	8,129	2,827	2,876	1,212	696	518	9,681	(*)	255,814	196,919	321,391	180,836	226,593	342,429	0.71	2,725,233	15.07
33	Nebr....	8,438	3,990	2,924	892	319	313	8,495	(*)	204,604	108,305	157,364	193,587	133,061	148,431	0.95	2,792,889	14.43
34	Kans....	6,261	3,365	2,073	567	197	59	3,545	(*)	86,175	42,961	99,650	107,843	57,286	125,010	1.25	1,324,454	12.28
	S.A.																	
35	Del.....	259	164	69	22	3	1	733	(*)	2,623	6,041	3,957	3,163	7,529	5,160	1.21	63,260	20.00
36	Md.....	1,568	958	422	123	52	13	1,323	(*)	18,711	10,379	22,265	23,702	10,883	26,129	1.27	474,040	20.00
37	D.C.....	1	1	.....	.....	.....	.....	2	(*)	3	11	39	5	11	89	1.67	100	20.00
38	Va.....	9,842	6,571	2,278	699	217	77	6,830	(*)	107,675	66,531	89,707	120,910	67,317	88,914	1.12	2,753,137	22.77
39	W.Va....	15,747	8,971	4,751	1,583	371	71	19,137	(*)	188,593	235,924	215,469	203,440	229,980	204,799	1.08	4,254,519	20.91
40	N.C.....	20,110	18,246	1,592	215	47	10	13,294	(*)	86,498	68,278	63,291	89,824	68,902	67,917	1.04	2,598,924	28.93
41	S.C.....	7,426	6,590	658	111	43	24	2,945	(*)	39,393	16,639	9,972	32,931	12,056	9,788	0.82	1,061,679	32.78
42	Ga.....	9,836	8,181	1,223	257	114	61	4,059	(*)	68,994	29,452	37,204	62,079	24,693	35,315	0.90	1,470,288	23.68
43	Fla.....	1,107	825	175	59	34	14	400	(*)	11,691	3,759	6,193	12,658	4,503	10,798	1.08	392,140	30.98
	E.S.C.																	
44	Ky.....	16,484	9,913	5,166	1,115	228	62	17,805	(*)	175,463	182,250	197,537	187,210	158,122	189,403	1.07	3,591,101	19.18
45	Tenn....	17,086	12,417	3,851	651	132	35	12,249	(*)	138,878	95,576	148,020	146,790	84,025	144,330	1.06	2,936,848	20.01
46	Ala.....	18,676	15,048	2,220	606	368	434	11,387	(*)	214,197	166,006	116,392	207,532	163,043	113,462	0.97	4,264,030	20.55
47	Miss....	20,278	16,035	2,848	748	345	302	11,042	(*)	205,855	116,478	109,959	219,489	135,585	131,094	1.07	4,062,472	18.51
	W.S.C.																	
48	Ark.....	9,438	5,696	2,668	754	231	89	11,079	(*)	117,624	126,502	126,732	125,149	143,628	139,164	1.06	1,713,815	13.69
49	La.....	8,583	6,469	1,213	410	262	229	2,702	(*)	117,420	45,074	28,061	141,014	53,576	34,770	1.20	2,727,149	19.34
50	Okla....	11,980	4,943	4,913	1,529	448	147	9,882	(*)	194,925	164,794	298,781	210,348	194,262	291,884	1.08	3,002,356	14.27
51	Tex.....	34,243	16,302	11,180	4,083	1,842	836	17,763	(*)	626,918	349,083	530,731	668,165	374,893	538,583	1.07	11,597,545	17.36
	Mt.																	
52	Mont....	3,389	574	1,105	797	544	369	6,306	(*)	150,591	297,024	180,322	115,907	296,838	193,259	0.77	2,772,079	23.92
53	Idaho[2]..	1,124	435	392	190	68	39	[2]1,875	(*)	25,257	46,570	36,505	33,543	58,393	47,245	1.33	654,271	19.51
54	Wyo.....	1,863	223	444	403	390	403	1,970	(*)	130,587	230,850	74,939	108,832	207,398	64,799	0.83	1,895,681	17.42
55	Colo....	2,293	563	876	516	226	112	1,947	(*)	70,669	80,332	104,490	74,077	80,337	113,770	1.05	1,543,173	20.83
56	N.Mex...	730	440	160	61	52	17	822	(*)	11,836	16,383	30,733	11,977	16,208	22,758	1.01	226,123	18.88
57	Ariz....	189	97	56	19	11	6	233	(*)	3,543	6,988	5,364	5,610	11,431	7,007	1.58	105,854	18.87
58	Utah....	641	295	192	95	38	21	834	(*)	14,068	18,903	18,487	20,056	26,382	23,891	1.43	390,418	19.47
59	Nev.....	124	30	29	15	20	30	239	(*)	9,582	24,923	19,530	10,451	32,982	25,147	1.09	185,320	17.73
	Pac.																	
60	Wash.[2]...	5,478	3,150	1,619	521	149	39	[2]11,493	(*)	69,684	166,283	99,789	104,801	284,114	162,547	1.50	2,586,336	24.68
61	Oreg.[2 3]..	4,070	2,098	1,212	483	186	91	[2]7,042	(*)	138,258	213,117	91,887	205,032	377,696	144,938	1.48	5,186,770	25.30
62	Calif...	2,271	881	668	360	204	158	6,248	(*)	77,161	245,256	85,314	109,413	361,724	122,722	1.42	2,172,370	19.85

*Not available. [1]Excludes specified annual legume and sorghum hay. For 1949, includes wild hay and lespedeza hay in those States where separate inquiries were not on questionnaire. [2]For 1944, excludes farms reporting vetch hay as follows: Idaho, 6; Washington, 867; and Oregon, 6,503; acreage and production for 1944 and 1939 are included. [3]For 1949, excludes 4,880 farms reporting vetch hay; includes 58,743 acres, 90,462 tons, $2,261,500 value.

Table 64.—WILD HAY—FARMS REPORTING, ACREAGE, AND PRODUCTION, 1949, 1944, AND 1939; AND VALUE OF CROP, AND FARMS REPORTING BY ACRES HARVESTED, 1949; BY DIVISIONS AND STATES

	Region, division, and State	Farms reporting								Acreage			Production (tons)				Value of crop, 1949 (dollars)
		By acres harvested, 1949															
		Total	Under 10 acres	10 to 24 acres	25 to 49 acres	50 to 99 acres	100 acres and over	1944	1939	1949	1944	1939	1949	1944	1939	Average per acre, 1949	
1	U.S.....	[1]283,613	84,416	88,244	47,423	31,636	31,894	381,108	413,200	[1]14,296,588	15,526,421	11,960,831	[1]11,616,472	14,421,970	9,827,769	0.81	[1]172,150,230
2	The North..	[1]220,375	60,680	69,979	38,775	25,839	25,100	256,083	277,998	[1]10,980,059	11,407,982	8,642,957	[1]8,395,563	10,328,938	6,759,725	0.76	[1]113,353,093
3	The South..	[1]33,439	15,297	10,985	4,204	1,939	1,014	95,753	104,200	[1]697,304	1,326,187	1,024,360	[1]770,929	1,426,483	1,000,333	1.11	[1]9,536,216
4	The West...	29,801	8,439	7,280	4,444	3,858	5,780	29,272	31,002	2,619,225	2,792,252	2,293,514	2,449,980	2,666,549	2,067,711	0.94	49,260,961
	Geo. Div.																
5	N.E.....	(***)	(***)	(***)	(***)	(***)	(***)	6,982	5,251	(***)	103,334	62,909	(***)	88,165	59,165	(***)	(***)
6	M.A.....	(***)	(***)	(***)	(***)	(***)	(***)	5,159	8,032	(***)	79,706	92,152	(***)	73,299	85,117	(***)	(***)
7	E.N.C...	[1]10,406	6,058	3,389	786	146	27	16,099	27,146	[1]110,835	175,106	295,376	[1]118,601	215,177	321,987	1.07	[1]1,471,013
8	W.N.C...	209,967	54,622	66,590	37,989	25,693	25,073	227,843	237,569	10,869,224	11,049,836	8,192,520	8,276,962	9,952,297	6,293,456	0.76	111,882,080
9	S.A.....	(***)	(***)	(***)	(***)	(***)	(***)	18,578	20,042	(***)	107,606	108,082	(***)	95,766	99,419	(***)	(***)
10	E.S.C...	(***)	(***)	(***)	(***)	(***)	(***)	24,307	32,857	(***)	217,601	184,235	(***)	211,534	172,323	(***)	(***)
11	W.S.C...	[1]33,439	15,297	10,985	4,204	1,939	1,014	52,868	51,301	[1]697,304	1,000,980	732,043	[1]770,929	1,119,183	728,591	1.11	[1]9,536,216
12	Mt.....	19,423	3,059	4,795	3,460	3,253	4,856	21,124	21,096	2,145,127	2,273,507	1,882,971	1,929,233	2,080,413	1,622,732	0.90	38,540,569
13	Pac.....	10,378	5,380	2,485	984	605	924	8,148	9,906	474,098	518,745	410,543	520,747	586,136	444,979	1.10	10,720,392
	N.E.																
14	Maine...	(***)	(***)	(***)	(***)	(***)	(***)	1,805	1,286	(***)	31,259	20,000	(***)	26,526	17,105	(***)	(***)
15	N.H.....	(***)	(***)	(***)	(***)	(***)	(***)	1,062	682	(***)	17,869	9,095	(***)	14,720	6,964	(***)	(***)
16	Vt.....	(***)	(***)	(***)	(***)	(***)	(***)	1,089	865	(***)	17,917	12,329	(***)	14,103	12,395	(***)	(***)
17	Mass....	(***)	(***)	(***)	(***)	(***)	(***)	1,167	1,146	(***)	12,870	11,092	(***)	11,195	11,829	(***)	(***)
18	R.I.....	(***)	(***)	(***)	(***)	(***)	(***)	79	140	(***)	966	833	(***)	798	992	(***)	(***)
19	Conn....	(***)	(***)	(***)	(***)	(***)	(***)	1,780	1,132	(***)	22,453	9,560	(***)	20,823	9,880	(***)	(***)
	M.A.																
20	N.Y.....	(***)	(***)	(***)	(***)	(***)	(***)	3,365	5,079	(***)	53,205	62,020	(***)	45,536	54,881	(***)	(***)
21	N.J.....	(***)	(***)	(***)	(***)	(***)	(***)	496	908	(***)	14,208	14,674	(***)	17,115	17,256	(***)	(***)
22	Pa.....	(***)	(***)	(***)	(***)	(***)	(***)	1,298	2,045	(***)	12,293	15,458	(***)	10,648	12,980	(***)	(***)
	E.N.C.																
23	Ohio....	(***)	(***)	(***)	(***)	(***)	(***)	546	940	(***)	3,784	6,885	(***)	3,102	5,732	(***)	(***)
24	Ind.....	(***)	(***)	(***)	(***)	(***)	(***)	412	774	(***)	4,281	5,730	(***)	4,404	5,609	(***)	(***)
25	Ill.....	(***)	(***)	(***)	(***)	(***)	(***)	911	1,984	(***)	11,362	22,978	(***)	10,499	19,748	(***)	(***)
26	Mich....	(***)	(***)	(***)	(***)	(***)	(***)	1,872	4,042	(***)	19,473	34,133	(***)	18,533	30,421	(***)	(***)
27	Wis.....	10,406	6,058	3,389	786	146	27	12,358	19,406	110,835	136,206	225,650	118,601	178,639	260,477	1.07	1,471,013
	W.N.C.																
28	Minn....	59,229	23,217	23,270	9,119	2,861	762	65,944	79,121	1,067,509	1,319,391	1,422,323	1,121,841	1,469,567	1,484,445	1.05	15,024,069
29	Iowa....	7,617	5,033	2,103	401	69	11	9,304	15,693	69,653	90,690	141,094	85,041	110,296	159,840	1.22	1,258,086
30	Mo.....	6,769	3,257	2,190	819	327	176	6,854	8,531	134,248	153,257	127,116	148,338	166,540	136,912	1.10	2,076,742
31	N.Dak...	40,761	2,990	10,060	10,548	9,830	7,333	44,782	40,665	2,460,106	2,565,375	1,702,775	1,977,332	2,259,920	1,264,171	0.80	27,746,150
32	S.Dak...	36,698	3,574	7,849	7,709	7,486	10,080	39,743	32,668	3,366,183	3,049,705	1,781,336	1,904,383	2,681,641	1,088,875	0.57	29,218,022
33	Nebr....	30,255	7,473	9,022	4,449	3,255	6,056	32,551	30,230	3,139,928	3,182,414	2,432,885	2,316,834	2,497,662	1,576,520	0.74	28,551,929
34	Kans....	28,638	9,078	12,096	4,944	1,865	655	28,665	30,661	631,597	689,004	584,991	723,193	766,671	582,693	1.15	8,007,042
	S.A.																
35	Del.....	(***)	(***)	(***)	(***)	(***)	(***)	94	100	(***)	1,214	880	(***)	1,045	936	(***)	(***)
36	Md.....	(***)	(***)	(***)	(***)	(***)	(***)	420	600	(***)	2,966	3,510	(***)	2,301	3,080	(***)	(***)
37	D.C.....	(***)	(***)	(***)	(***)	(***)	(***)	.....	8	(***)	.....	23	(***)	.....	30	(***)	(***)
38	Va.....	(***)	(***)	(***)	(***)	(***)	(***)	2,179	3,144	(***)	15,178	18,205	(***)	12,707	15,787	(***)	(***)
39	W.Va....	(***)	(***)	(***)	(***)	(***)	(***)	1,311	2,933	(***)	10,164	26,638	(***)	8,417	23,629	(***)	(***)
40	N.C.....	(***)	(***)	(***)	(***)	(***)	(***)	7,048	5,949	(***)	27,338	20,706	(***)	30,000	22,726	(***)	(***)
41	S.C.....	(***)	(***)	(***)	(***)	(***)	(***)	2,005	1,610	(***)	12,306	6,607	(***)	10,001	6,059	(***)	(***)
42	Ga.....	(***)	(***)	(***)	(***)	(***)	(***)	4,943	5,065	(***)	35,531	27,669	(***)	28,645	24,516	(***)	(***)
43	Fla.....	(***)	(***)	(***)	(***)	(***)	(***)	578	633	(***)	2,909	3,844	(***)	2,650	2,656	(***)	(***)
	E.S.C.																
44	Ky.....	(***)	(***)	(***)	(***)	(***)	(***)	2,733	4,294	(***)	17,256	23,796	(***)	14,454	22,916	(***)	(***)
45	Tenn....	(***)	(***)	(***)	(***)	(***)	(***)	6,384	7,722	(***)	40,511	42,374	(***)	33,194	38,937	(***)	(***)
46	Ala.....	(***)	(***)	(***)	(***)	(***)	(***)	5,159	7,971	(***)	47,272	42,941	(***)	41,304	36,291	(***)	(***)
47	Miss....	(***)	(***)	(***)	(***)	(***)	(***)	10,031	12,870	(***)	112,562	75,124	(***)	122,582	74,179	(***)	(***)
	W.S.C.																
48	Ark.....	10,490	6,535	3,036	666	184	69	17,053	20,370	114,064	191,817	161,946	118,352	200,146	173,539	1.04	1,411,375
49	La.....	(***)	(***)	(***)	(***)	(***)	(***)	7,263	4,615	(***)	58,032	31,072	(***)	69,265	42,779	(***)	(***)
50	Okla....	13,162	3,320	5,115	2,677	1,389	661	14,833	14,114	405,134	478,176	353,775	472,710	562,160	336,637	1.17	5,174,410
51	Tex.....	9,787	5,442	2,834	861	366	284	13,719	12,202	178,106	272,955	185,250	179,867	287,612	175,636	1.01	2,950,431
	Mt.																
52	Mont....	7,364	836	1,899	1,423	1,393	1,813	8,382	9,617	713,281	847,152	692,457	540,130	721,426	593,032	0.76	13,585,392
53	Idaho...	2,196	500	541	403	355	397	2,053	2,055	142,599	134,838	109,707	155,782	150,351	117,636	1.09	2,451,437
54	Wyo.....	2,786	206	519	423	523	1,115	2,984	2,861	507,591	436,554	397,092	424,781	346,592	301,804	0.84	8,021,567
55	Colo....	3,701	554	966	650	573	958	3,616	3,264	458,107	465,745	370,929	468,039	451,452	298,552	1.02	9,307,585
56	N.Mex...	544	292	92	62	44	54	936	707	20,674	17,731	18,639	17,256	15,662	12,348	0.83	307,581
57	Ariz....	85	27	28	13	11	6	47	142	2,469	1,803	4,665	2,778	1,639	3,944	1.13	51,876
58	Utah....	2,104	581	672	398	256	197	2,308	1,703	99,741	103,123	70,748	123,119	127,699	81,396	1.23	1,854,911
59	Nev.....	643	63	78	88	98	316	798	747	200,665	266,561	218,734	197,348	265,592	214,020	0.98	2,960,220
	Pac.																
60	Wash....	4,659	2,941	1,126	348	156	88	2,397	3,056	66,277	45,842	42,182	81,915	51,967	49,386	1.24	1,705,801
61	Oreg....	4,079	1,894	1,002	391	268	524	2,971	3,565	289,756	277,130	219,452	306,882	319,281	225,202	1.06	6,481,835
62	Calif...	1,640	545	357	245	181	312	2,780	3,285	118,065	195,773	148,909	131,950	214,888	170,391	1.12	2,532,756

***Not available; separate inquiry not on questionnaire for all States. See text.

[1]Totals for States for which no data are available.

Table 65.—HAY OR GRASS SILAGE AND PASTURE RECEIPTS—FARMS REPORTING, ACREAGE, PRODUCTION, AND VALUE OF HAY OR GRASS SILAGE, 1949 AND 1939; WITH DATA ON RECEIPTS FROM SALE OF PASTURE AND GRAZING PRIVILEGES, 1949: BY DIVISIONS AND STATES

	Region, division, and State	Silage made from hay or grass crops[1]											Receipts from sale of pasture and grazing privileges		
		Farms reporting		Acreage			Production (tons)				Value, 1949 (dollars)				
									Average per acre						
		1949	1939	1949	1939	Percent increase or decrease (-) 1939-1949	1949	1939	1949	1939	Total	Average per ton	Farms reporting	Dollars	Average per farm
1	United States	[2]20,987	5,097	[2]297,347	58,432	409	[2]1,494,787	298,851	5.0	5.1	[2]12,305,154	8.23	138,341	34,138,323	247
2	The North	17,311	4,286	239,886	45,125	432	1,196,222	226,586	5.0	5.0	9,934,146	8.30	77,556	13,165,378	170
3	The South	[2]1,357	379	[2]23,675	7,903	200	[2]107,252	37,802	4.5	4.8	[2]777,416	7.25	39,495	8,167,348	207
4	The West	[2]2,319	432	[2]33,786	5,404	525	[2]191,313	34,463	5.7	6.4	[2]1,593,592	8.33	21,290	12,805,597	601
	Geographic Divisions:														
5	New England	2,461	329	40,606	4,774	751	200,599	26,825	4.9	5.6	2,103,268	10.48	3,473	226,058	65
6	Middle Atlantic	6,843	965	92,555	13,277	597	485,539	67,709	5.2	5.1	3,578,210	7.37	7,793	637,606	82
7	East North Central	5,690	2,038	66,091	17,393	280	337,297	88,884	5.1	5.1	2,577,641	7.64	21,397	1,994,263	93
8	West North Central	2,317	954	40,634	9,681	320	172,787	43,168	4.3	4.5	1,675,027	9.69	44,893	10,307,451	230
9	South Atlantic	[2]1,035	243	[2]18,511	4,952	274	[2]83,702	24,860	4.5	5.0	[2]614,356	7.34	12,066	1,154,931	96
10	East South Central	302	57	4,714	1,248	278	21,301	5,585	4.5	4.5	146,549	6.88	9,970	870,803	87
11	West South Central	[2]20	79	[2]450	1,703	-74	[2]2,249	7,357	5.0	4.3	[2]16,511	7.34	17,459	6,141,614	352
12	Mountain	(***)	43	(***)	782	(***)	(***)	5,168	(***)	6.6	(***)	(***)	12,216	6,656,416	545
13	Pacific	2,319	389	33,786	4,622	631	191,313	29,295	5.7	6.3	1,593,592	8.33	9,074	6,149,181	678
	New England:														
14	Maine	255	46	3,181	418	661	14,406	2,200	4.5	5.3	143,495	9.96	692	31,652	46
15	New Hampshire	248	24	4,023	222	1,712	17,064	1,572	4.2	7.1	174,054	10.20	506	23,545	47
16	Vermont	899	82	15,048	912	1,550	64,649	4,137	4.3	4.5	659,419	10.20	1,138	65,297	57
17	Massachusetts	474	97	9,027	1,907	373	51,115	11,744	5.7	6.2	541,819	10.60	539	46,068	85
18	Rhode Island	70	23	1,068	349	206	6,337	1,950	5.9	5.6	67,173	10.60	56	5,633	101
19	Connecticut	515	57	8,259	966	755	47,028	5,222	5.7	5.4	517,308	11.00	542	53,863	99
	Middle Atlantic:														
20	New York	3,739	464	51,931	5,678	815	264,675	28,694	5.1	5.1	1,903,048	7.19	4,595	334,185	73
21	New Jersey	439	196	9,109	3,855	136	50,876	20,117	5.6	5.2	430,182	8.46	282	44,095	156
22	Pennsylvania	2,665	305	31,515	3,744	742	169,988	18,898	5.4	5.0	1,244,980	7.32	2,916	259,326	89
	East North Central:														
23	Ohio	1,415	324	16,602	3,297	404	83,134	17,477	5.0	5.3	471,009	5.67	4,017	299,121	74
24	Indiana	477	142	6,213	1,537	304	30,533	8,587	4.9	5.6	177,202	5.80	2,669	229,421	86
25	Illinois	709	283	11,345	3,641	212	55,926	19,865	4.9	5.5	430,445	7.70	5,241	606,165	116
26	Michigan	591	126	7,775	1,605	384	34,725	8,557	4.5	5.3	260,076	7.49	3,444	285,631	83
27	Wisconsin	2,498	1,163	24,156	7,313	230	132,979	34,398	5.5	4.7	1,238,909	9.32	6,026	573,925	95
	West North Central:														
28	Minnesota	411	453	5,571	2,699	106	24,569	12,524	4.4	4.6	272,395	11.09	6,026	460,197	76
29	Iowa	844	314	13,568	2,934	362	61,822	14,556	4.6	5.0	609,832	9.86	8,150	1,087,773	133
30	Missouri	252	102	4,008	2,028	98	17,775	10,021	4.4	4.9	163,795	9.21	7,788	809,654	104
31	North Dakota	59	7	1,454	149	876	3,482	382	2.4	2.6	34,820	10.00	1,939	180,335	93
32	South Dakota	63	12	1,142	189	504	3,803	651	3.3	3.4	36,131	9.50	3,599	700,161	195
33	Nebraska	199	19	2,856	320	792	12,059	474	4.2	1.5	114,561	9.50	5,593	1,562,467	279
34	Kansas	489	47	12,035	1,362	784	49,277	4,560	4.1	3.3	443,493	9.00	11,798	5,506,864	467
	South Atlantic:														
35	Delaware	33	2	288	50	476	1,475	280	5.1	5.6	11,204	7.60	34	4,416	130
36	Maryland	317	55	5,441	1,121	385	28,428	4,845	5.2	4.3	210,271	7.40	562	78,880	140
37	District of Columbia	.....	1	.....	15	-100	.....	14	.....	0.9	.....	.....	.....	.....	.....
38	Virginia	369	83	7,408	1,953	279	33,968	10,021	4.6	5.1	247,249	7.28	3,977	366,253	92
39	West Virginia	230	21	3,161	336	841	13,016	2,027	4.1	6.0	91,112	7.00	2,824	193,030	68
40	North Carolina	75	35	2,009	663	203	5,948	2,743	3.0	4.1	47,584	8.00	2,764	146,148	53
41	South Carolina	11	16	204	221	-8	867	989	4.2	4.5	6,936	8.00	522	39,649	76
42	Georgia	(***)	14	(***)	351	(***)	(***)	1,682	(***)	4.8	(***)	(***)	934	136,028	146
43	Florida	(***)	16	(***)	242	(***)	(***)	2,259	(***)	9.3	(***)	(***)	449	190,527	424
	East South Central:														
44	Kentucky	152	20	2,888	611	373	12,428	2,588	4.3	4.2	85,318	6.86	3,304	362,432	110
45	Tennessee	104	20	1,353	254	433	6,502	1,855	4.8	7.3	42,263	6.50	4,199	259,196	62
46	Alabama	21	4	287	164	75	1,576	560	5.5	3.4	12,608	8.00	1,508	156,665	104
47	Mississippi	25	13	186	219	-15	795	582	4.3	2.7	6,360	8.00	959	92,510	96
	West South Central:														
48	Arkansas	14	4	271	107	153	1,538	438	5.7	4.1	11,534	7.50	1,869	124,113	66
49	Louisiana	6	4	179	69	159	711	144	4.0	2.1	4,977	7.00	615	121,499	198
50	Oklahoma	(***)	19	(***)	310	(***)	(***)	1,160	(***)	3.7	(***)	(***)	5,035	1,521,773	302
51	Texas	(***)	52	(***)	1,217	(***)	(***)	5,615	(***)	4.6	(***)	(***)	9,940	4,374,229	440
	Mountain:														
52	Montana	(***)	3	(***)	6	(***)	(***)	64	(***)	10.7	(***)	(***)	2,314	1,279,458	553
53	Idaho	(***)	6	(***)	53	(***)	(***)	415	(***)	7.8	(***)	(***)	2,507	801,831	320
54	Wyoming	(***)	5	(***)	69	(***)	(***)	397	(***)	5.8	(***)	(***)	907	549,066	605
55	Colorado	(***)	13	(***)	222	(***)	(***)	670	(***)	3.0	(***)	(***)	3,450	1,549,225	449
56	New Mexico	(***)	6	(***)	124	(***)	(***)	407	(***)	3.3	(***)	(***)	832	769,233	925
57	Arizona	(***)	3	(***)	264	(***)	(***)	3,050	(***)	11.6	(***)	(***)	696	1,121,640	1,612
58	Utah	(***)	7	(***)	44	(***)	(***)	165	(***)	3.8	(***)	(***)	1,126	245,092	218
59	Nevada	(***)	.....	(***)	.....	(***)	(***)	.....	(***)	.....	(***)	(***)	384	340,871	888
	Pacific:														
60	Washington	1,604	235	22,452	2,169	935	130,453	14,932	5.8	6.9	1,047,332	8.03	1,990	367,469	185
61	Oregon	711	108	11,249	939	1,098	60,120	6,930	5.3	7.4	541,080	9.00	2,176	697,838	321
62	California	4	46	85	1,514	-94	740	7,433	8.7	4.9	5,180	7.00	4,908	5,083,874	1,036

***Not available; separate inquiry not on questionnaire for all States. See text. [1]For 1939, silage crops other than corn and sorghum. [2]Totals for States for which data are available.

Table 66.—ALL HAY, EXCLUDING SPECIFIED ANNUAL LEGUME AND SORGHUM HAY[1]—FARMS REPORTING,

	Region, division, and State	Farms reporting, 1949	Acreage										
			1949	1944	1939	1934	1929	1924	1919	1909	1899	1889[2]	1879
1	United States	2,721,026	65,635,943	69,214,597	58,792,118	59,123,564	64,760,189	71,523,327	70,932,974	68,227,310	58,583,847	52,948,797	30,691,0[illegible]
2	The North	1,588,436	43,801,738	47,565,606	39,581,391	41,248,771	47,025,505	53,260,027	52,098,147	52,026,357	46,400,771	45,425,789	27,517,2[illegible]
3	The South	906,188	11,856,747	10,767,276	9,513,154	8,049,326	6,849,443	7,450,305	8,121,439	7,383,888	5,235,067	3,839,285	1,761,8[illegible]
4	The West	226,402	9,977,458	10,881,715	9,697,573	9,825,467	10,885,241	10,812,995	10,713,388	8,817,065	6,948,009	3,683,723	1,351,9[illegible]
	Geographic Divisions:												
5	New England	77,856	2,123,395	2,990,670	2,555,241	3,059,855	2,764,499	3,556,979	3,371,373	3,680,573	3,946,757	4,180,355	4,234,[illegible]
6	Middle Atlantic	215,005	5,543,655	6,706,719	6,033,118	6,847,300	6,878,441	8,380,114	8,169,133	8,181,113	8,609,421	9,024,966	7,772,1[illegible]
7	East North Central	592,689	11,546,784	13,494,250	11,627,303	11,710,175	13,295,531	15,151,231	14,098,537	14,082,093	13,180,719	13,102,467	8,661,8[illegible]
8	West North Central	702,886	24,587,904	24,373,967	19,365,729	19,631,441	24,087,034	26,171,703	26,459,104	26,082,578	20,663,874	19,118,001	6,829,0[illegible]
9	South Atlantic	371,499	3,937,015	3,582,032	2,786,638	2,495,042	2,224,431	2,468,073	2,683,949	2,756,054	2,105,896	1,925,753	1,128,[illegible]
10	East South Central	345,692	4,287,932	3,919,747	3,831,469	3,158,975	2,659,497	2,617,627	2,818,863	2,388,132	1,439,361	1,339,410	914,1[illegible]
11	West South Central	188,997	3,631,800	3,265,497	2,895,047	2,395,309	1,965,515	2,364,605	2,618,627	2,239,702	1,689,810	574,122	119,2[illegible]
12	Mountain	122,203	6,579,347	7,132,463	6,278,995	6,091,735	7,193,308	6,967,271	6,446,888	4,654,302	3,537,930	1,499,075	370,6[illegible]
13	Pacific	104,199	3,398,111	3,749,252	3,418,578	3,733,732	3,691,933	3,845,724	4,266,500	4,162,763	3,410,079	2,184,648	981,2[illegible]
	New England:												
14	Maine	25,450	615,973	909,333	788,379	994,642	916,793	1,260,734	1,224,543	1,243,198	1,257,760	1,300,302	1,279,2[illegible]
15	New Hampshire	10,626	250,639	382,546	320,630	384,981	328,579	477,767	448,088	517,096	603,651	652,722	674,6[illegible]
16	Vermont	17,495	758,036	1,009,164	867,649	930,977	912,195	930,111	925,091	975,177	966,855	994,107	1,018,6[illegible]
17	Massachusetts	12,638	261,287	370,768	300,186	373,910	324,260	477,770	420,163	498,024	586,388	627,385	639,4[illegible]
18	Rhode Island	1,291	21,974	33,446	28,074	41,789	33,684	48,013	43,248	59,602	66,993	94,111	102,8[illegible]
19	Connecticut	10,356	215,486	285,413	250,323	333,556	248,988	362,584	310,240	387,476	465,110	511,728	542,4[illegible]
	Middle Atlantic:												
20	New York	97,034	3,195,745	3,974,823	3,654,573	4,141,698	4,091,229	5,013,757	4,982,055	4,783,592	4,965,364	5,243,010	4,644,4[illegible]
21	New Jersey	8,924	218,515	237,637	208,729	238,429	225,788	279,809	288,739	391,326	419,982	458,267	412,[illegible]
22	Pennsylvania	109,047	2,129,395	2,494,259	2,169,816	2,467,173	2,561,424	3,086,548	2,898,339	3,006,195	3,224,075	3,323,689	2,714,9[illegible]
	East North Central:												
23	Ohio	130,413	2,123,725	2,436,214	2,063,494	2,685,852	2,556,321	3,289,395	3,020,857	3,184,331	2,974,622	2,992,026	2,189,[illegible]
24	Indiana	93,144	1,486,892	1,664,540	1,326,335	1,623,026	1,723,653	2,187,788	1,995,433	2,098,256	2,370,220	2,330,504	1,274,[illegible]
25	Illinois	110,555	2,010,018	2,410,679	1,879,698	1,892,510	2,612,030	3,232,535	2,944,859	3,216,575	3,222,224	3,522,884	2,467,[illegible]
26	Michigan	107,881	2,192,375	2,788,437	2,559,122	2,604,244	2,718,388	2,941,715	2,860,172	2,625,193	2,281,472	2,024,736	1,245,[illegible]
27	Wisconsin	150,696	3,733,774	4,194,380	3,798,654	2,904,543	3,685,139	3,499,798	3,277,216	2,957,738	2,332,121	2,232,317	1,484,9[illegible]
	West North Central:												
28	Minnesota	149,967	3,689,395	4,595,244	4,256,788	4,499,694	4,521,312	4,345,640	4,113,586	3,823,895	3,110,839	2,709,191	1,093,3[illegible]
29	Iowa	151,541	3,024,909	3,410,613	2,891,709	2,812,948	3,536,928	3,872,567	3,574,726	4,869,041	4,470,969	5,238,918	2,490,0[illegible]
30	Missouri	144,425	3,420,556	3,386,502	2,592,704	2,266,064	3,397,256	3,473,886	2,820,865	3,463,891	3,402,015	2,870,562	1,297,9[illegible]
31	North Dakota[4]	51,880	3,405,008	3,350,617	2,815,471	3,361,975	2,884,178	2,913,212	3,674,113	2,820,969	1,394,417	558,720	22,9[illegible]
32	South Dakota[4]	53,142	4,373,381	3,643,530	2,442,922	1,425,256	3,486,504	4,038,401	4,551,862	3,403,206	2,256,915	1,554,913	164,8[illegible]
33	Nebraska	77,826	4,699,413	4,251,169	3,219,274	3,525,750	4,318,578	4,964,591	4,790,628	4,397,746	2,732,824	2,462,245	516,8[illegible]
34	Kansas	74,105	1,975,242	1,736,292	1,146,861	1,739,754	1,942,278	2,563,406	2,933,324	3,303,830	3,295,895	3,723,452	1,281,9[illegible]
	South Atlantic:												
35	Delaware	3,567	57,375	57,455	49,017	48,052	54,446	65,182	63,858	79,788	71,732	76,199	42,[illegible]
36	Maryland	20,904	411,243	401,909	361,790	364,573	344,622	389,704	370,086	387,507	370,954	372,626	259,9[illegible]
37	District of Columbia	7	194	219	292	370	321	445	459	666	1,187	1,561	2,3[illegible]
38	Virginia[5]	82,688	1,135,970	1,121,814	922,870	724,252	677,978	745,580	743,687	750,572	603,085	604,857	336,2[illegible]
39	West Virginia[5]	53,718	737,865	768,486	656,755	658,759	696,222	737,259	692,159	698,016	599,971	579,129	306,3[illegible]
40	North Carolina	130,121	866,432	736,109	504,747	396,370	275,399	314,305	350,459	359,990	221,553	190,754	101,7[illegible]
41	South Carolina	43,290	372,951	227,549	111,500	86,833	53,014	65,885	165,339	201,672	102,532	29,132	2,8[illegible]
42	Georgia	35,631	337,026	254,519	167,799	187,348	101,773	119,846	233,599	228,642	115,331	63,834	16,3[illegible]
43	Florida	1,573	17,959	13,972	11,868	28,485	20,656	29,867	64,303	49,201	19,551	7,661	3[illegible]
	East South Central:												
44	Kentucky	117,752	1,639,932	1,447,143	1,406,099	1,205,012	1,162,211	1,033,798	1,038,202	924,469	661,491	661,705	300,3[illegible]
45	Tennessee	121,479	1,618,329	1,520,971	1,671,707	1,340,491	1,085,296	1,106,124	1,102,496	1,023,671	614,031	571,553	191,6[illegible]
46	Alabama	46,358	406,107	329,069	299,651	255,441	178,274	216,511	312,757	220,112	69,645	39,993	12,9[illegible]
47	Mississippi	60,103	623,564	622,564	454,012	358,031	233,716	261,194	365,408	219,880	94,194	66,159	9,3[illegible]
	West South Central:												
48	Arkansas	68,446	999,150	1,145,765	895,327	567,421	524,419	624,753	683,065	408,867	222,638	138,290	25,7[illegible]
49	Louisiana	16,868	258,687	263,888	155,602	153,793	94,827	102,145	121,605	179,182	91,061	27,576	35,5[illegible]
50	Oklahoma[6]	45,578	1,155,040	1,066,509	957,012	947,453	843,743	1,006,945	1,127,123	1,030,272	800,687	30,733	.....
51	Texas	58,105	1,218,923	789,335	887,106	726,642	502,526	630,762	686,834	621,381	575,424	377,523	98,0[illegible]
	Mountain:												
52	Montana	23,846	1,878,214	2,058,028	1,714,655	1,951,458	2,076,522	1,872,994	1,602,455	1,133,975	873,286	300,033	56,8[illegible]
53	Idaho	30,506	1,031,775	1,151,579	1,119,535	1,105,187	1,150,056	1,162,000	1,165,990	731,688	507,030	190,501	34,3[illegible]
54	Wyoming	9,421	1,059,107	1,110,567	924,022	765,732	1,034,321	1,017,083	793,330	581,765	378,863	173,010	24,3[illegible]
55	Colorado	25,813	1,367,619	1,377,527	1,276,210	1,280,700	1,601,800	1,621,501	1,624,977	1,179,604	928,986	481,621	97,1[illegible]
56	New Mexico	9,473	185,543	198,579	199,619	133,721	172,870	204,248	220,195	177,377	82,645	26,375	12,3[illegible]
57	Arizona	3,138	168,863	192,097	149,667	157,370	121,426	149,432	151,464	97,244	89,544	27,968	5,5[illegible]
58	Utah	17,544	518,729	611,519	500,303	452,346	672,516	607,331	536,465	402,248	385,578	159,368	69,2[illegible]
59	Nevada	2,462	369,497	432,567	394,984	245,221	363,797	332,682	352,012	350,401	291,998	140,199	74,9[illegible]
	Pacific:												
60	Washington	39,747	778,344	940,190	889,639	1,022,273	814,429	965,057	1,001,459	730,724	489,456	286,013	56,7[illegible]
61	Oregon	30,453	947,526	1,096,738	988,384	1,037,066	1,053,064	1,059,087	1,152,492	928,572	723,717	467,061	166,5[illegible]
62	California	33,999	1,672,241	1,712,324	1,540,555	1,674,393	1,824,440	1,821,580	2,112,549	2,503,467	2,196,906	1,431,574	758,0[illegible]

[1] For 1949 and 1944, excludes soybeans, cowpeas, and peanut vines for hay; for 1930, excludes annual legume hay. See text. [2] Includes coarse forage. [3] Includes an undetermined tonnage of sorghum cut for hay. [4] North Dakota and South Dakota admitted as States in 1889. Figures for 1879 obtained by consolidating data for the counties which then occupied the areas now known as North Dakota and South Dakota, respectively. The 1869 and 1859 figures are for Dakota Territory. [5] In 1859 and 1849, Virginia included the area now known as West Virginia. [6] Figures for 1899 include Indian Territory; those for 1889 are for Oklahoma Territory alone, no data being available for Indian Territory. [7] Excludes hay and grass silage which have been included in tables 2 and 4.

1949; ACREAGE, 1879 TO 1949 AND PRODUCTION, 1849 TO 1949; BY DIVISIONS AND STATES

Production (tons)														
1949[7]	1944	1939	1934	1929	1924[3]	1919	1909	1899	1889	1879	1869	1859	1849	
88,556,012	94,913,880	74,033,766	54,113,924	82,345,362	88,384,249	88,639,345	87,216,351	71,112,709	66,831,480	35,150,711	27,316,048	19,083,896	13,838,642	1
55,781,074	62,994,907	46,760,380	31,969,303	56,645,856	60,396,513	62,474,948	64,428,981	54,975,677	57,244,870	31,848,172	25,374,198	17,248,177	12,808,288	2
14,761,022	11,952,121	10,833,116	7,284,306	7,572,485	11,266,332	9,042,378	7,514,552	5,650,230	4,301,201	1,466,355	1,170,330	1,474,937	1,023,138	3
18,013,916	19,966,852	16,440,270	14,860,315	18,127,021	16,721,404	17,122,019	15,272,818	10,486,802	5,285,409	1,836,184	771,520	360,782	7,216	4
2,621,253	3,310,003	3,026,544	2,981,415	3,171,317	3,369,818	3,849,589	3,702,132	3,935,132	4,565,014	4,079,545	3,936,560	3,869,200	3,463,652	5
7,694,290	9,497,429	7,259,412	6,955,359	8,625,717	9,844,995	10,142,919	8,936,001	9,343,814	11,669,031	8,586,149	8,984,399	6,318,932	6,007,717	6
17,081,119	19,901,860	15,933,088	9,805,055	18,498,369	19,484,909	17,749,828	18,335,732	15,678,338	16,999,895	10,150,809	8,692,246	5,584,775	3,128,920	7
28,384,412	30,285,615	20,541,336	12,227,474	26,350,453	27,696,791	30,732,612	33,455,116	26,018,393	24,010,930	9,031,669	3,760,993	1,475,270	207,999	8
4,783,058	3,747,166	3,047,682	2,305,071	2,471,214	3,242,679	2,745,970	2,758,623	2,102,594	2,104,458	943,941	795,815	1,003,908	752,029	9
5,267,139	4,074,497	4,433,187	2,975,489	2,700,131	2,896,472	2,923,203	2,448,368	1,463,590	1,422,770	423,675	339,918	397,087	233,027	10
4,710,825	4,130,458	3,352,247	2,003,746	2,401,140	5,127,181	3,373,205	2,307,561	2,084,046	773,973	98,739	34,597	73,942	38,082	11
10,204,709	11,081,148	9,050,444	7,679,451	10,858,193	10,142,218	9,432,066	8,225,417	5,625,506	2,039,239	418,059	114,157	22,561	4,805	12
7,809,207	8,885,704	7,389,826	7,180,864	7,268,828	6,579,186	7,689,953	7,047,401	4,861,296	3,246,170	1,418,125	697,363	338,221	2,411	13
615,647	809,246	745,574	769,941	882,318	1,013,486	1,203,656	1,030,906	1,081,101	1,192,228	1,107,788	1,053,415	975,803	755,889	14
296,437	385,858	352,598	358,505	361,760	403,967	479,123	473,633	574,428	659,368	588,170	612,648	642,741	598,854	15
958,244	1,268,105	1,135,686	935,679	1,139,182	1,025,799	1,209,435	1,049,454	1,060,834	1,205,953	1,052,183	1,020,669	940,178	866,153	16
383,188	455,682	410,393	457,834	419,845	501,423	543,709	643,823	674,046	793,167	684,679	597,455	665,331	651,807	17
32,763	38,078	41,331	52,383	42,947	48,281	53,461	72,258	67,668	101,392	82,646	89,045	82,722	74,818	18
334,974	353,034	340,962	407,073	325,265	376,862	360,205	432,058	477,055	612,906	564,079	563,328	562,425	516,131	19
4,322,934	5,677,684	4,376,261	4,006,094	5,148,533	5,720,765	6,256,974	5,171,964	5,354,737	6,675,658	5,255,642	5,614,205	3,564,793	3,728,797	20
375,152	347,853	292,156	371,141	323,467	411,379	390,576	511,338	403,266	661,791	518,990	521,975	508,726	435,950	21
2,996,204	3,471,892	2,590,995	2,578,124	3,153,717	3,712,851	3,495,369	3,252,699	3,585,811	4,331,582	2,811,517	2,848,219	2,245,413	1,842,970	22
2,978,813	3,419,977	2,788,791	2,216,865	3,359,109	4,152,594	3,708,062	4,076,609	3,506,654	3,981,070	2,212,133	2,289,565	1,564,502	1,443,142	23
2,151,020	2,229,239	1,732,251	1,315,289	2,202,810	2,678,637	2,262,502	2,527,391	2,786,588	2,741,045	1,361,083	1,076,768	622,426	403,230	24
3,427,294	3,519,061	2,579,380	1,639,400	3,233,788	3,890,899	3,577,450	4,061,065	3,732,046	4,911,104	3,276,319	2,747,339	1,774,554	601,952	25
2,858,282	3,826,590	3,301,434	2,053,151	3,490,312	3,498,824	3,165,752	3,247,282	2,586,726	2,385,155	1,393,845	1,290,923	768,256	404,934	26
5,665,710	6,906,993	5,531,232	2,580,350	6,212,350	5,263,955	5,036,062	4,423,385	3,066,324	2,981,521	1,907,429	1,287,651	855,037	275,662	27
5,087,569	6,466,907	5,897,611	2,988,862	5,543,090	4,649,905	5,655,790	5,631,168	4,226,828	3,135,241	1,637,109	695,053	179,482	2,019	28
4,812,295	5,640,378	3,910,957	2,357,750	5,318,928	4,938,291	5,337,483	7,312,591	6,174,686	7,264,700	3,613,941	1,777,339	813,173	89,055	29
4,387,378	3,822,017	2,806,712	1,281,831	3,296,136	3,512,434	3,314,849	3,816,836	3,907,508	3,567,635	1,083,929	615,611	401,070	116,925	30
2,900,894	3,182,242	2,392,275	1,414,380	2,359,448	2,590,246	2,907,084	2,902,351	1,719,274	531,472	31,552	13,347	855	.....	31
2,965,152	3,592,031	1,726,751	774,392	2,643,679	3,030,939	3,912,331	3,573,286	2,332,464	1,541,524	276,484				32
5,078,245	4,670,065	2,443,162	2,221,569	4,571,372	5,196,962	5,299,006	5,545,437	3,319,283	3,115,398	786,722	169,354	24,458	.....	33
3,152,879	2,911,975	1,363,868	1,188,690	2,617,800	3,778,014	4,306,069	4,673,447	4,338,350	4,854,960	1,601,932	490,289	56,232	.....	34
81,704	71,929	59,055	62,578	70,169	90,355	80,066	99,228	75,700	105,231	49,632	41,890	36,973	30,159	35
620,055	478,571	463,308	487,449	440,339	529,320	425,732	440,464	404,664	494,157	264,567	223,119	191,744	157,956	36
404	406	696	968	753	827	790	1,485	2,092	1,868	3,759	2,019	3,180	2,279	37
1,493,853	1,181,545	1,012,373	666,337	797,932	940,794	824,522	780,109	606,142	656,153	286,823	199,883	445,133	369,098	38
915,680	831,035	694,360	490,192	713,879	754,671	681,501	622,768	537,390	550,645	232,338	224,164			39
978,748	786,268	554,462	374,901	297,410	419,852	350,055	353,950	231,814	191,262	89,528	83,540	181,365	145,653	40
359,849	189,386	101,510	62,010	43,132	158,242	141,795	176,891	103,070	27,000	2,706	10,665	87,587	20,925	41
315,410	194,487	147,204	137,628	89,004	294,151	185,885	232,182	122,069	69,769	14,409	10,518	46,448	23,449	42
17,355	13,539	14,714	23,008	18,596	54,467	55,624	51,546	19,653	8,373	179	17	11,478	2,510	43
2,113,813	1,603,411	1,683,351	1,158,278	1,177,603	1,068,106	1,052,037	913,747	630,864	652,995	218,739	204,399	158,476	113,747	44
2,027,757	1,406,528	1,874,954	1,161,497	1,046,948	1,164,858	1,116,704	1,038,004	630,877	630,417	186,698	116,582	143,499	74,091	45
416,108	305,447	273,066	227,034	169,594	372,631	299,691	230,406	80,038	54,304	10,544	10,613	62,211	32,685	46
709,461	759,111	601,816	428,680	305,986	290,877	454,771	266,211	121,811	85,054	7,694	8,324	32,901	12,504	47
1,178,554	1,295,952	1,033,055	457,137	570,131	749,640	705,148	430,817	248,355	164,399	20,630	6,839	9,356	3,976	48
333,471	318,071	226,681	178,013	133,007	223,337	164,916	242,507	146,018	40,601	29,579	8,776	52,721	25,752	49
1,655,980	1,516,215	1,065,942	782,036	1,101,658	1,625,789	1,555,371	1,064,708	962,192	40,473	.....	.....	.....	.....	50
1,542,820	1,000,220	1,026,569	586,560	596,344	2,528,415	947,770	569,529	727,481	528,500	48,530	18,982	11,865	8,354	51
1,895,946	2,426,030	2,025,564	1,783,310	2,234,149	2,087,773	1,329,681	1,689,763	1,055,461	268,689	62,709	18,727	.....	.....	52
2,316,160	2,364,392	2,221,428	2,090,775	2,331,828	1,879,747	2,244,267	1,579,514	887,372	269,104	40,053	6,985	.....	.....	53
1,147,358	1,263,383	961,455	711,315	1,212,028	1,177,675	871,844	847,448	459,464	147,963	23,516	3,180	.....	.....	54
2,252,850	2,221,184	1,664,571	1,461,018	2,539,595	2,510,279	2,684,885	2,042,569	1,600,419	714,555	86,562	19,787	.....	.....	55
396,990	457,736	377,224	229,862	321,433	475,081	390,387	331,683	186,181	47,253	11,025	4,209	1,113	.....	56
508,176	495,689	334,006	372,003	302,181	386,984	391,668	235,991	169,488	63,947	5,606	109	.....	.....	57
1,121,928	1,241,435	900,521	680,121	1,372,377	1,158,793	974,286	977,265	847,453	301,901	92,735	27,305	19,235	4,805	58
565,301	611,299	565,675	351,047	544,602	465,886	545,048	521,184	419,668	225,827	95,853	33,855	2,213	.....	59
1,328,121	1,622,299	1,617,665	1,702,306	1,455,906	1,462,532	1,739,693	1,349,834	813,701	395,770	106,819	30,233	4,580	.....	60
1,493,262	1,909,456	1,674,381	1,615,128	1,720,241	1,483,865	1,868,629	1,521,634	1,095,875	632,115	266,187	75,357	27,986	373	61
4,987,824	5,353,949	4,097,780	3,863,430	4,092,681	3,632,789	4,081,631	4,175,933	2,951,720	2,218,285	1,045,119	551,773	305,655	2,038	62

Table 67.—ALFALFA CUT FOR HAY—FARMS REPORTING, ACREAGE, AND PRODUCTION; BY DIVISIONS AND STATES: 1899 TO 1934

[Data for 1949, 1944, and 1939 in table 59]

	Region, division, and State	Farms reporting				Acreage						Production[1] (tons)				
		1934	1929	1924	1919	1934	1929	1924	1919	1909	1899	1934	1929	1919	1909	1899
1	U.S.....	877,453	806,429	664,125	542,549	11,669,135	11,515,811	10,402,431	8,624,811	4,707,146	2,094,011	18,742,098	23,493,505	18,853,133	11,859,881	5,220,671
2	The North..	634,844	568,909	450,915	329,932	6,839,917	6,101,901	5,265,257	3,980,394	1,911,508	421,792	8,446,784	11,038,053	7,612,309	4,195,231	949,906
3	The South..	78,305	62,469	50,775	61,106	736,760	531,357	483,460	640,393	340,651	42,624	1,229,047	1,111,987	1,262,748	574,149	76,493
4	The West...	164,304	175,051	162,435	151,511	4,092,458	4,882,553	4,653,714	4,004,024	2,454,987	1,629,595	9,066,267	11,343,465	9,978,076	7,090,501	4,194,272
	Geo. Div.															
5	N.E.....	4,731	4,410	1,649	1,451	34,965	29,260	9,333	5,147	1,255	408	69,097	52,495	10,993	2,031	497
6	M.A.....	51,107	37,218	35,466	24,884	501,934	307,905	297,878	165,788	41,664	5,828	899,919	579,973	357,687	99,447	13,279
7	E.N.C...	271,723	175,477	136,796	67,363	2,697,019	1,425,758	1,088,464	389,543	90,220	14,480	3,616,415	2,769,462	778,559	226,396	16,986
8	W.N.C...	307,283	351,804	277,004	236,234	3,605,999	4,338,978	3,869,582	3,419,916	1,778,369	401,076	3,861,353	7,636,123	6,465,070	3,867,357	919,144
9	S.A.....	19,010	15,294	12,865	11,160	126,914	90,513	72,401	51,410	8,710	1,087	238,810	176,369	106,894	18,967	1,618
10	E.S.C...	29,327	20,829	12,368	13,579	215,602	147,689	87,500	113,364	41,784	1,833	370,185	270,907	192,994	74,194	2,773
11	W.S.C...	29,968	26,346	25,542	36,367	394,244	293,155	323,559	475,619	290,157	39,704	620,052	664,711	962,860	480,988	72,102
12	Mt.....	107,810	116,894	108,786	97,859	2,948,825	3,609,548	3,420,887	2,846,067	1,755,526	1,241,919	5,271,732	7,355,647	6,317,186	4,717,754	3,091,108
13	Pac.....	56,494	58,157	53,649	53,652	1,143,633	1,273,005	1,232,827	1,157,957	699,461	387,676	3,794,535	3,987,818	3,660,890	2,372,747	1,103,164
	N.E.															
14	Maine...	373	634	152	111	3,615	8,729	1,219	730	174	93	4,506	9,135	944	216	108
15	N.H.....	555	703	165	105	2,703	2,778	754	379	47	26	4,688	5,259	707	97	36
16	Vt.....	1,107	852	579	452	10,609	6,805	3,711	1,765	252	38	18,564	13,675	3,914	515	45
17	Mass....	840	943	307	392	4,851	4,480	1,273	1,163	232	96	9,734	9,272	2,604	394	102
18	R.I.....	116	103	35	32	919	473	123	110	34	2	2,136	911	304	78	2
19	Conn....	1,740	1,175	411	359	12,268	5,995	2,253	1,000	516	153	29,469	14,243	2,520	731	204
	M.A.															
20	N.Y.....	26,600	21,113	20,926	15,602	290,333	190,075	198,031	119,783	35,343	5,582	461,044	360,164	257,785	87,042	13,002
21	N.J.....	4,111	3,027	2,755	2,521	42,410	25,586	22,880	15,232	1,386	194	94,960	50,917	35,576	3,251	205
22	Pa.....	20,396	13,078	11,785	6,761	169,191	92,244	76,967	30,773	4,935	52	343,915	168,892	64,326	9,154	72
	E.N.C.															
23	Ohio....	44,364	25,824	22,076	17,831	384,263	190,261	152,031	94,418	29,439	2,799	657,364	368,967	187,904	70,126	3,944
24	Ind.....	35,925	22,102	15,015	10,139	309,265	159,285	110,067	62,351	17,898	844	449,885	295,602	107,485	40,320	1,266
25	Ill.....	47,852	28,794	27,179	14,442	407,120	201,021	218,945	88,968	18,344	9,290	740,110	440,663	214,670	52,284	9,572
26	Mich....	77,276	51,315	35,361	11,942	936,989	524,657	321,401	74,059	6,553	1,087	983,743	846,090	118,571	13,872	1,366
27	Wis.....	66,306	47,442	37,165	13,009	659,382	350,534	286,020	69,747	17,986	460	785,313	818,140	149,929	49,794	838
	W.N.C.															
28	Minn....	74,718	86,157	33,374	9,138	671,346	702,578	220,258	45,410	2,288	658	571,752	1,366,578	115,327	6,314	1,781
29	Iowa....	74,601	56,164	31,932	18,749	720,782	455,709	289,190	172,043	29,143	2,298	1,072,596	1,158,437	438,338	84,569	6,252
30	Mo.....	28,462	20,346	21,948	19,971	221,122	145,714	188,525	151,720	35,478	2,239	328,789	284,669	365,036	96,105	5,409
31	N.Dak...	5,546	17,128	6,967	4,821	90,290	287,080	116,279	58,356	3,033	334	48,448	329,634	75,348	5,638	479
32	S.Dak...	14,026	40,574	36,051	26,320	250,055	879,190	709,578	462,231	66,183	13,029	185,636	1,083,100	763,316	153,906	28,265
33	Nebr....	54,510	70,406	75,408	74,359	903,062	1,139,085	1,364,946	1,214,649	685,282	115,142	1,009,316	2,089,045	2,219,549	1,522,136	275,334
34	Kans....	55,420	61,029	71,324	82,876	749,342	729,622	980,806	1,315,507	956,962	267,376	644,816	1,324,660	2,488,156	1,998,689	601,624
	S.A.															
35	Del.....	834	992	809	558	5,578	5,308	3,805	1,878	205	173	12,639	10,379	4,780	580	211
36	Md.....	4,467	3,190	2,897	2,062	34,166	21,262	18,748	11,909	3,188	144	72,435	41,305	25,142	6,806	182
37	D.C.....	9	10	5	8	178	140	128	127	28	.....	599	468	266	108	.....
38	Va.....	7,869	6,946	5,771	4,902	54,122	42,168	33,757	24,348	3,126	349	92,162	83,548	50,472	7,203	521
39	W.Va....	2,823	1,674	1,278	1,059	18,438	9,894	7,372	4,548	696	123	34,334	17,661	9,122	1,406	198
40	N.C.....	1,666	1,234	1,116	949	6,997	5,535	4,522	3,240	735	243	14,098	11,162	5,769	1,394	392
41	S.C.....	255	386	554	798	1,548	1,852	2,120	2,621	138	18	2,813	3,639	5,896	328	31
42	Ga.....	1,055	842	422	816	5,737	4,304	1,911	2,725	545	37	9,592	8,138	5,412	1,079	83
43	Fla.....	32	20	13	8	150	50	38	14	49	.....	138	69	35	63	.....
	E.S.C.															
44	Ky.....	20,625	15,872	9,585	8,279	133,555	98,355	60,613	56,211	20,229	808	212,487	165,464	81,298	37,978	1,056
45	Tenn....	5,561	2,953	1,771	2,609	37,566	22,249	12,581	16,917	5,323	654	60,996	43,667	33,237	10,600	1,173
46	Ala.....	569	453	273	633	3,354	3,771	3,866	9,932	6,987	272	4,608	6,050	13,105	8,906	343
47	Miss....	2,572	1,551	739	2,058	41,127	23,314	10,440	30,304	9,245	99	92,094	55,726	65,354	16,710	201
	W.S.C.															
48	Ark.....	7,916	6,332	5,432	8,186	71,330	49,340	42,310	61,457	15,929	2,278	108,967	102,811	128,147	33,231	4,444
49	La.....	1,571	1,067	549	714	17,708	11,811	11,597	8,289	12,073	2,365	31,157	29,136	17,224	28,146	4,156
50	Okla[2]...	16,223	15,572	16,664	24,025	239,665	181,785	225,171	347,607	206,823	16,062	351,170	412,066	680,446	321,675	30,108
51	Tex.....	4,258	3,375	2,897	3,442	65,541	50,219	44,481	58,266	55,332	18,999	128,758	120,698	137,043	97,936	33,394
	Mt.															
52	Mont....	14,734	18,090	15,293	10,574	599,487	740,065	599,128	374,233	224,226	68,959	855,550	1,126,320	586,683	599,747	186,498
53	Idaho...	29,325	28,077	25,236	23,126	758,466	766,445	724,733	651,172	308,892	160,029	1,701,638	1,869,923	1,741,165	964,529	425,706
54	Wyo.....	6,186	8,091	7,124	6,108	300,598	397,933	387,601	330,094	170,431	74,688	410,818	615,664	514,168	397,668	173,344
55	Colo....	22,282	25,886	25,966	24,870	600,708	809,976	874,776	781,663	508,892	455,237	944,840	1,678,976	1,779,005	1,265,915	1,107,471
56	N.Mex...	8,364	9,195	8,604	8,726	82,142	101,597	117,537	116,926	102,650	55,467	185,540	245,179	278,595	265,622	154,973
57	Ariz....	4,240	3,846	3,675	3,810	127,495	96,058	109,951	109,633	66,102	62,585	339,082	269,825	337,622	194,534	137,270
58	Utah....	20,389	21,296	20,461	18,573	358,992	550,706	466,506	365,190	284,182	268,229	597,996	1,213,525	748,949	791,355	681,515
59	Nev.....	2,290	2,413	2,427	2,072	120,937	146,768	140,655	117,156	90,151	96,725	236,268	336,235	330,999	238,383	224,331
	Pac.															
60	Wash....	15,834	14,980	14,020	14,583	210,135	228,524	249,116	228,787	94,900	35,166	526,665	558,008	655,876	357,595	118,559
61	Oreg....	13,190	10,668	8,543	7,417	243,473	249,535	244,254	210,655	120,427	53,612	581,607	635,990	592,460	375,445	145,875
62	Calif...	27,470	32,509	31,086	31,652	690,025	794,946	739,457	718,515	484,134	298,898	2,686,263	2,793,820	2,412,554	1,639,707	838,730

[1]Not available for 1924.
[2]Figures for 1899 include Indian Territory.

Table 68.—CLOVER OR TIMOTHY (ALONE OR MIXED) CUT FOR HAY[1]—FARMS REPORTING, 1934; AND ACREAGE AND PRODUCTION, 1909 TO 1934; BY DIVISIONS AND STATES

	Region, division, and State	Farms reporting, 1934	Acreage					Production[2] (tons)			
			1934	1929	1924	1919	1909	1934	1929	1919	1909
1	**United States**	1,247,079	19,978,691	29,749,886	34,248,812	33,451,167	36,672,038	16,346,092	37,707,558	42,288,266	45,892,299
2	The North	1,018,013	17,178,814	25,851,760	30,195,113	29,153,701	32,579,174	13,340,732	33,020,321	37,163,224	40,977,923
3	The South	184,031	1,912,661	2,720,062	2,842,464	3,075,618	3,062,339	1,706,643	2,958,538	3,370,483	3,142,422
4	The West	45,035	887,216	1,178,064	1,211,235	1,221,848	1,030,525	1,298,717	1,728,699	1,754,559	1,771,954
	Geographic Divisions:										
5	New England	90,885	1,897,194	1,867,481	1,933,105	2,296,992	2,366,322	1,990,547	2,300,901	2,781,697	2,502,400
6	Middle Atlantic	285,516	5,616,877	5,808,749	7,014,568	7,080,478	7,283,558	5,416,942	7,299,384	8,860,349	7,986,654
7	East North Central	468,477	6,650,372	10,706,669	12,789,641	12,448,149	12,868,905	4,390,239	14,659,902	15,671,546	16,745,724
8	West North Central	172,135	3,014,371	7,468,861	8,457,799	7,328,082	10,060,389	1,543,004	8,760,134	9,849,632	13,743,145
9	South Atlantic	117,192	1,280,179	1,470,079	1,634,884	1,627,229	1,715,784	1,185,266	1,654,322	1,746,262	1,734,176
10	East South Central	62,244	582,319	1,090,127	1,038,157	1,248,177	1,189,149	484,955	1,143,423	1,395,093	1,240,711
11	West South Central	4,595	50,163	159,856	169,423	200,212	157,406	36,422	160,793	229,128	167,535
12	Mountain	13,554	545,424	827,116	777,360	762,164	587,282	612,546	1,092,758	928,243	959,386
13	Pacific	31,481	341,792	350,948	433,875	459,684	443,243	686,171	635,941	826,316	812,568
	New England:										
14	Maine	23,375	525,326	614,488	705,335	884,656	814,087	460,085	638,436	906,972	708,901
15	New Hampshire	10,520	211,873	195,248	207,458	264,315	296,771	224,359	235,268	305,593	289,810
16	Vermont	21,626	697,932	694,428	690,826	745,590	733,574	708,487	908,121	1,015,146	814,585
17	Massachusetts	18,809	262,611	214,650	198,842	241,132	294,543	333,555	301,677	339,659	406,084
18	Rhode Island	1,768	22,073	21,291	18,197	26,905	38,855	29,052	30,468	35,096	50,479
19	Connecticut	14,787	177,379	127,376	112,447	134,394	188,492	235,009	186,931	179,231	232,541
	Middle Atlantic:										
20	New York	130,485	3,290,808	3,314,045	3,961,627	4,112,205	4,101,095	3,060,405	4,225,443	5,264,573	4,488,968
21	New Jersey	11,464	158,272	163,935	210,141	220,209	307,653	230,753	222,974	292,772	392,665
22	Pennsylvania	144,567	2,167,797	2,330,769	2,842,800	2,748,064	2,874,810	2,125,784	2,850,967	3,303,004	3,105,021
	East North Central:										
23	Ohio	144,531	2,146,670	2,283,721	3,034,110	2,876,957	3,085,974	1,455,535	2,905,411	3,469,866	3,934,499
24	Indiana	77,906	1,129,579	1,451,202	1,946,963	1,792,520	1,898,453	746,295	1,797,212	2,014,588	2,281,421
25	Illinois	68,230	1,047,574	1,908,004	2,441,130	2,366,798	2,842,801	665,529	2,443,396	2,952,912	3,610,616
26	Michigan	90,690	1,304,137	2,037,803	2,467,499	2,628,872	2,542,972	815,282	2,479,904	2,894,240	3,137,645
27	Wisconsin	87,120	1,022,412	3,025,939	2,899,939	2,783,002	2,498,705	707,598	5,033,979	4,339,940	3,781,543
	West North Central:										
28	Minnesota	32,579	467,588	1,476,242	1,678,084	1,548,905	1,667,333	324,195	1,899,911	2,373,020	2,640,919
29	Iowa	59,203	1,149,075	2,702,990	3,136,075	2,787,299	3,884,009	576,776	3,732,287	4,094,987	5,880,721
30	Missouri	73,500	1,288,857	2,791,929	2,836,954	2,191,165	3,027,573	582,740	2,587,443	2,425,100	3,273,976
31	North Dakota	358	7,213	68,129	122,443	220,978	218,926	3,689	56,695	206,503	239,057
32	South Dakota	542	13,677	71,958	174,314	196,617	311,569	7,522	70,658	238,059	471,492
33	Nebraska	1,540	35,959	175,762	266,079	187,407	448,364	23,245	212,586	257,478	656,141
34	Kansas	4,413	52,002	181,851	243,850	195,711	502,615	24,837	200,554	254,485	580,839
	South Atlantic:										
35	Delaware	3,862	38,127	35,228	49,447	53,645	62,692	45,485	39,777	64,323	81,442
36	Maryland	22,098	308,238	304,719	338,743	329,705	363,309	392,481	374,901	370,513	407,684
37	District of Columbia	7	39	105	124	135	358	60	147	223	640
38	Virginia	39,873	447,707	509,230	542,758	542,499	575,517	386,926	589,162	605,527	599,681
39	West Virginia	41,037	433,271	526,956	577,255	559,916	597,269	312,945	554,057	562,142	534,574
40	North Carolina	9,568	48,672	90,147	118,381	131,704	101,548	43,544	92,474	133,390	94,506
41	South Carolina	71	308	414	2,553	2,811	2,518	308	404	3,128	2,427
42	Georgia	588	3,550	2,994	5,256	6,794	8,690	3,375	3,100	6,996	9,656
43	Florida	88	267	286	367	20	3,883	142	300	20	3,566
	East South Central:										
44	Kentucky	38,027	366,173	626,723	586,110	600,992	630,946	298,826	655,850	642,710	638,792
45	Tennessee	22,793	206,001	455,714	438,240	531,014	530,268	174,549	480,125	608,894	569,416
46	Alabama	785	4,856	5,712	8,154	13,515	15,062	4,080	4,912	14,101	16,279
47	Mississippi	639	5,289	1,978	5,653	102,656	12,873	7,500	2,536	129,388	16,224
	West South Central:										
48	Arkansas	3,773	37,472	128,822	131,825	142,049	123,823	24,998	124,846	152,542	125,672
49	Louisiana	292	6,878	3,525	2,738	38,328	13,327	6,537	4,929	52,018	21,215
50	Oklahoma	419	4,933	23,779	20,987	13,359	18,344	3,941	26,761	16,394	18,386
51	Texas	111	880	3,730	13,873	6,476	1,912	946	4,257	8,174	2,262
	Mountain:										
52	Montana	4,013	196,540	271,703	266,282	234,746	220,004	205,484	313,204	226,760	351,163
53	Idaho	5,363	111,523	181,087	191,521	205,070	165,438	145,725	236,683	221,838	260,942
54	Wyoming	768	82,145	113,731	105,092	67,992	37,859	69,827	139,051	75,363	61,791
55	Colorado	2,337	123,433	181,194	155,783	174,030	97,924	153,150	288,798	284,211	170,813
56	New Mexico	355	4,276	10,794	7,493	10,185	4,448	4,857	13,665	13,428	6,293
57	Arizona	37	503	592	1,261	870	382	518	775	1,213	590
58	Utah	566	11,223	32,743	29,405	49,356	29,055	13,408	55,030	79,113	60,122
59	Nevada	115	15,781	35,272	20,523	19,915	32,172	19,577	45,552	26,317	47,672
	Pacific:										
60	Washington	19,827	192,948	177,415	218,912	213,583	220,085	402,573	355,082	422,857	418,578
61	Oregon	10,717	116,114	129,314	187,967	165,636	154,253	227,779	212,301	284,148	280,426
62	California	937	32,730	44,219	26,996	80,465	68,905	55,819	68,558	119,311	113,564

[1]Crimson clover excluded in 1929 and 1924. Lespedeza included in 1919.
[2]Not available for 1924.

Table 69.—SMALL GRAINS CUT FOR HAY—FARMS REPORTING, ACREAGE, AND PRODUCTION; BY DIVISIONS AND STATES: 1899 TO 1934

[Data for 1949, 1944, and 1939 in table 62]

	Region, division, and State	Farms reporting					Acreage						Production[1] (tons)				
		1934	1929	1924	1919	1909[2]	1934	1929	1924	1919	1909[2]	1899	1934	1929	1919	1909[2]	1899
1	U.S.....	516,228	249,674	228,819	513,877	418,056	6,980,258	3,204,965	3,087,608	5,674,854	4,324,878	3,883,530	4,920,725	3,433,253	5,462,853	5,367,292	4,964,657
2	The North..	300,423	82,189	76,698	173,873	99,350	3,960,281	834,053	637,636	1,662,195	559,994	965,660	2,131,346	784,626	1,542,765	843,765	1,448,498
3	The South..	102,538	71,115	52,729	202,804	214,161	571,669	365,294	294,626	1,042,608	1,152,287	720,032	366,962	335,681	930,371	1,111,383	884,526
4	The West...	113,267	96,370	99,392	137,200	104,545	2,448,308	2,005,618	2,155,346	2,970,051	2,612,597	2,197,838	2,422,417	2,313,946	2,989,717	3,412,144	2,631,633
	Geo. Div.																
5	N.E.....	19,278	10,994	14,217	26,365	32,425	63,943	37,317	43,371	77,449	79,404	79,894	113,916	67,689	136,826	168,781	139,995
6	M.A.....	18,974	11,225	10,032	22,002	17,639	87,630	55,786	41,283	110,499	72,228	112,703	109,894	90,956	159,357	144,301	164,054
7	E.N.C...	98,343	18,097	19,818	41,568	25,811	746,969	100,617	111,550	238,051	166,318	349,444	528,957	102,563	234,229	233,627	450,565
8	W.N.C...	163,828	41,873	32,631	83,938	23,475	3,061,739	640,333	441,432	1,236,196	242,044	423,619	1,378,579	523,418	1,012,353	297,056	693,884
9	S.A.....	44,280	34,708	23,344	66,768	98,483	168,481	123,527	92,636	279,576	506,161	209,131	133,673	130,115	233,813	476,228	222,252
10	E.S.C...	23,831	20,289	12,718	56,263	69,007	127,178	113,973	75,651	296,633	340,829	300,223	85,845	91,881	246,207	332,365	324,099
11	W.S.C...	34,427	16,118	16,667	79,773	46,671	276,010	127,794	126,339	466,399	305,297	210,678	147,444	113,685	450,351	302,790	338,175
12	Mt.....	34,413	27,608	27,590	41,714	18,075	875,740	599,867	496,310	940,200	275,606	219,067	545,324	484,544	574,575	383,633	294,530
13	Pac.....	78,854	68,762	71,802	95,486	86,470	1,572,568	1,405,751	1,659,036	2,029,851	2,336,991	1,978,771	1,877,093	1,828,402	2,415,142	3,028,511	2,337,103
	N.E.																
14	Maine...	2,677	1,238	1,537	5,393	7,095	5,689	2,761	3,909	15,100	13,388	14,212	10,210	5,256	24,635	25,059	20,967
15	N.H.....	2,371	1,296	2,184	4,343	6,036	6,219	3,550	5,696	11,138	12,702	14,188	11,407	6,861	20,938	24,748	24,732
16	Vt.....	7,795	5,064	5,117	5,226	7,662	31,947	20,692	18,743	17,234	24,177	17,924	55,907	38,567	32,586	47,621	33,178
17	Mass....	3,023	1,496	3,071	5,891	6,368	9,008	4,242	8,001	16,581	15,522	18,711	17,437	7,777	32,022	45,701	35,740
18	R.I.....	611	316	367	904	926	2,329	1,001	1,112	2,959	2,505	3,870	4,186	1,618	4,694	4,633	6,003
19	Conn....	2,801	1,584	1,941	4,608	4,338	8,751	5,071	5,910	14,437	11,110	10,989	14,769	7,610	21,951	21,019	19,375
	M.A.																
20	N.Y....	12,292	8,493	6,699	16,939	13,097	56,329	39,173	28,181	88,708	47,474	61,697	80,462	65,824	130,133	89,294	96,693
21	N.J....	945	714	659	1,517	1,871	5,827	9,315	3,182	9,222	16,491	6,277	7,662	14,875	11,719	29,533	9,540
22	Pa.....	5,737	2,018	2,674	3,546	2,671	25,474	7,298	9,920	12,569	8,263	44,729	21,770	10,257	17,505	25,474	57,821
	E.N.C.																
23	Ohio....	11,340	3,981	4,143	4,455	1,133	63,627	20,843	24,905	19,751	5,437	60,813	37,294	18,949	20,875	11,970	77,749
24	Ind.....	11,917	4,575	3,469	10,714	7,342	93,104	30,096	24,403	61,181	47,567	67,757	47,578	27,160	65,399	66,589	87,215
25	Ill.....	11,732	2,133	1,746	9,039	10,426	135,162	16,166	17,361	69,557	80,226	142,248	57,403	14,413	64,247	99,828	182,337
26	Mich....	10,321	2,717	4,282	10,421	3,683	60,202	12,980	18,605	59,454	19,415	42,643	39,477	14,771	44,389	29,035	49,693
27	Wis.....	53,033	4,691	6,178	6,939	3,227	394,874	20,532	26,276	28,108	13,673	35,983	347,205	27,270	39,319	26,205	53,571
	W.N.C.																
28	Minn....	51,317	5,500	7,107	9,412	2,775	744,432	49,691	46,388	89,369	19,981	26,304	386,012	40,955	105,859	31,060	45,633
29	Iowa....	25,576	3,061	2,003	6,823	2,130	377,535	27,209	16,693	46,839	17,131	86,944	197,506	31,884	66,004	30,594	156,061
30	Mo.....	37,877	12,806	6,429	28,973	11,174	372,125	94,063	48,891	189,857	89,315	124,515	154,888	78,097	205,460	94,236	151,967
31	N.Dak...	19,954	13,450	9,911	20,347	2,916	852,328	333,071	210,073	647,888	45,628	21,783	326,426	256,706	387,290	61,507	30,486
32	S.Dak...	9,289	3,243	2,475	5,397	1,204	331,950	78,256	45,526	109,107	24,409	27,071	164,433	55,953	75,422	28,186	32,420
33	Nebr....	12,376	2,079	1,691	4,954	1,582	293,053	37,873	31,617	80,087	26,138	42,066	107,984	37,785	81,537	26,382	54,269
34	Kans....	7,439	1,734	3,015	8,032	1,694	90,316	20,170	42,244	73,049	19,442	94,936	41,330	22,038	90,781	25,091	223,048
	S.A.																
35	Del.....	103	158	345	749	1,048	447	723	1,397	3,056	4,566	2,571	482	1,055	3,758	5,690	3,692
36	Md.....	829	866	1,145	1,764	2,188	3,207	3,273	4,523	6,357	8,846	7,519	3,815	4,809	7,746	12,218	9,761
37	D.C.....	1	2	13	18	20	34	39	89	99	116	181	68	64	138	495	392
38	Va.....	7,926	5,842	6,504	12,603	9,870	28,624	22,442	25,589	55,752	55,173	40,531	25,993	24,457	51,415	56,180	44,329
39	W.Va....	6,645	4,061	2,380	5,778	830	26,747	18,675	11,198	26,298	4,191	13,118	17,683	15,997	20,767	6,837	13,017
40	N.C.....	16,960	18,441	8,354	18,482	30,507	54,342	53,163	26,400	59,395	129,766	51,772	48,908	61,709	52,714	118,687	56,780
41	S.C.....	5,445	2,442	2,120	15,316	27,778	23,532	10,681	9,651	64,982	159,127	48,918	16,208	10,107	49,692	133,996	47,912
42	Ga.....	6,270	2,764	2,397	11,023	24,779	30,745	13,753	12,705	56,855	132,005	40,525	19,985	11,268	42,851	128,929	42,211
43	Fla.....	101	132	86	1,035	1,463	803	778	1,084	6,782	12,371	3,996	531	649	4,732	13,196	4,158
	E.S.C.																
44	Ky.....	7,585	7,205	3,706	17,054	9,002	41,485	45,105	24,936	98,172	54,473	55,334	28,324	37,437	81,645	55,363	56,911
45	Tenn....	11,209	9,140	6,587	24,048	28,012	64,579	52,554	40,101	129,171	149,638	181,318	42,434	40,672	103,093	136,674	184,946
46	Ala.....	4,112	3,558	2,167	12,678	15,955	16,133	13,725	8,896	54,364	71,116	14,723	10,743	11,148	45,405	66,946	17,104
47	Miss....	925	386	258	2,483	16,038	4,981	2,589	1,718	14,926	65,602	48,848	4,344	2,624	16,064	73,382	65,138
	W.S.C.																
48	Ark.....	16,158	7,597	7,869	36,026	23,779	94,151	42,013	47,160	193,154	106,589	62,756	46,091	32,704	135,971	96,940	73,375
49	La.....	357	250	100	1,168	7,674	2,003	1,054	754	6,260	105,073	66,823	1,442	1,120	6,372	127,126	112,481
50	Okla[3]...	8,681	2,637	3,322	14,594	2,690	79,190	25,248	32,049	94,359	24,986	29,048	44,386	24,741	109,524	23,721	58,446
51	Tex.....	9,231	5,634	5,376	27,985	12,528	100,666	59,479	46,376	172,626	68,649	52,051	55,525	55,120	198,484	55,003	87,273
	Mt.																
52	Mont....	13,404	10,202	9,900	14,856	3,185	536,386	295,537	190,372	466,727	45,892	40,374	273,159	172,597	170,960	70,336	57,837
53	Idaho...	8,419	5,403	6,201	9,107	6,247	128,030	80,204	107,430	167,531	97,211	91,654	141,620	96,985	139,881	140,098	125,043
54	Wyo.....	2,773	2,347	2,697	3,790	1,318	74,830	56,679	57,122	101,294	19,548	14,827	39,174	47,319	49,578	23,813	20,022
55	Colo....	5,568	6,157	5,207	8,112	4,371	95,616	123,206	88,169	132,136	75,033	46,530	53,412	115,087	125,221	94,260	55,277
56	N.Mex...	1,411	1,836	1,773	2,724	1,550	14,065	22,724	19,971	26,784	13,139	4,857	11,422	26,690	34,282	17,363	7,871
57	Ariz....	1,051	875	1,081	1,070	999	13,212	12,738	26,031	23,093	19,058	15,349	14,272	16,439	29,609	29,712	20,487
58	Utah....	1,455	463	588	1,747	220	9,829	4,456	5,775	15,589	1,541	3,324	8,209	4,550	17,585	2,625	4,290
59	Nev.....	332	325	143	308	185	3,772	4,323	1,440	7,046	4,184	2,152	4,056	4,877	7,459	5,426	3,703
	Pac.																
60	Wash....	30,984	22,332	23,160	29,782	24,119	502,494	325,368	408,546	477,081	358,543	226,652	606,988	418,733	536,866	499,955	301,676
61	Oreg....	22,659	21,901	23,485	25,746	22,954	388,533	337,908	399,661	467,390	373,703	245,759	455,852	481,308	581,467	509,030	320,735
62	Calif...	25,211	24,529	25,157	39,958	39,397	681,541	742,475	850,829	1,085,380	1,604,745	1,506,360	814,253	928,361	1,296,807	2,019,526	1,714,692

[1]Not available for 1924.
[2]Includes soybeans and cowpeas cut for hay.
[3]Figures for 1899 include Indian Territory.

Table 70.—WILD HAY CUT—FARMS REPORTING, ACREAGE, AND PRODUCTION; BY DIVISIONS AND STATES: 1899 TO 1929

[Data for 1949, 1944, and 1939 in table 64]

	Region, division, and State	Farms reporting[1]				Acreage					Production[1] (tons)			
		1929	1919	1909	1899	1929	1924	1919	1909	1899	1929	1919	1909	1899
1	**United States**	441,591	529,819	539,717	531,592	13,516,676	15,022,716	17,126,485	17,186,522	15,456,777	10,968,148	15,631,288	18,383,574	17,284,858
2	The North	322,260	404,219	422,079	450,815	10,410,536	11,943,704	14,058,533	13,752,819	12,304,688	8,070,573	12,742,707	15,007,747	14,125,290
3	The South	91,790	98,086	90,595	54,531	1,048,570	1,073,964	1,113,137	1,288,603	1,123,765	1,060,836	1,178,667	1,176,184	1,196,701
4	The West	27,541	27,514	27,043	26,246	2,057,570	2,005,048	1,954,815	2,145,100	2,028,324	1,836,739	1,709,914	2,199,643	1,962,867
	Geographic Divisions:													
5	New England	2,491	6,282	11,294	10,270	25,733	69,719	58,751	99,968	84,426	24,598	58,694	93,037	81,437
6	Middle Atlantic	5,048	9,372	9,357	6,022	66,933	121,121	104,396	108,292	68,238	62,811	116,146	121,861	89,344
7	East North Central	21,927	39,643	41,004	52,777	253,389	299,828	474,977	588,066	825,538	258,883	571,656	732,294	989,808
8	West North Central	292,794	348,922	360,424	381,746	10,064,481	11,453,036	13,420,409	12,956,493	11,326,486	7,724,281	11,996,211	14,060,555	12,964,701
9	South Atlantic	15,724	21,911	21,593	8,719	73,863	101,316	102,202	104,800	39,481	68,842	105,392	115,262	47,560
10	East South Central	23,802	24,632	24,136	5,863	142,986	125,065	139,012	119,025	28,470	132,498	125,861	127,459	28,001
11	West South Central	52,264	51,543	44,866	39,949	831,721	847,583	871,923	1,064,778	1,055,814	859,496	947,414	933,463	1,121,140
12	Mountain	19,853	19,427	19,695	19,910	1,660,484	1,746,875	1,519,945	1,645,734	1,551,827	1,423,774	1,223,780	1,639,130	1,500,921
13	Pacific	7,688	8,087	7,348	6,336	397,086	258,173	434,870	499,366	476,497	412,965	486,134	560,513	461,946
	New England:													
14	Maine	339	1,463	2,857	2,418	3,968	13,030	14,162	24,557	17,874	3,814	12,606	21,148	16,051
15	New Hampshire	264	1,294	2,495	2,239	3,706	17,144	10,605	21,536	17,383	3,142	10,131	18,106	15,378
16	Vermont	488	948	1,134	569	5,744	13,036	12,771	13,951	6,700	4,928	13,146	13,052	7,163
17	Massachusetts	750	1,403	2,976	3,161	7,344	12,665	11,690	25,290	28,518	7,119	12,611	25,645	28,322
18	Rhode Island	60	118	226	208	417	2,775	697	1,399	1,242	331	640	1,194	1,216
19	Connecticut	590	1,056	1,606	1,675	4,554	11,069	8,826	13,235	12,709	5,264	9,560	13,892	13,307
	Middle Atlantic:													
20	New York	3,196	5,060	5,566	2,878	42,081	80,663	65,530	62,577	26,006	37,275	70,888	63,034	29,719
21	New Jersey	659	1,149	1,772	2,413	12,872	16,303	18,231	33,146	38,302	17,050	22,035	47,742	55,422
22	Pennsylvania	1,193	3,163	2,019	731	11,980	24,155	20,635	12,569	3,930	8,486	23,223	11,085	4,203
	East North Central:													
23	Ohio	325	413	253	432	3,141	7,011	3,396	2,471	3,548	2,380	4,406	2,945	3,563
24	Indiana	636	1,766	2,489	4,373	8,413	17,903	21,165	60,859	137,721	8,445	21,053	63,226	156,329
25	Illinois	1,984	4,552	6,415	11,457	22,996	37,759	64,176	112,978	198,809	21,088	64,340	128,531	227,528
26	Michigan	2,991	5,831	3,899	7,283	31,041	40,033	49,856	33,345	59,512	28,532	57,971	39,970	69,388
27	Wisconsin	15,991	27,081	27,948	29,232	187,798	197,122	336,384	378,413	425,948	198,438	423,886	497,622	533,000
	West North Central:													
28	Minnesota	86,937	97,622	84,552	95,364	1,889,462	2,068,310	2,225,271	1,988,664	2,196,623	1,777,659	2,734,495	2,714,121	2,842,234
29	Iowa	20,146	35,632	49,131	67,840	222,169	317,995	495,440	845,954	1,233,135	239,539	626,187	1,178,000	1,638,182
30	Missouri	6,520	7,730	6,371	7,696	123,150	147,574	147,062	142,922	167,959	126,507	178,227	162,099	196,288
31	North Dakota	42,920	46,751	48,805	31,338	1,781,027	1,974,639	2,482,461	2,393,694	1,248,259	1,284,715	1,913,303	2,372,618	1,536,951
32	South Dakota	44,858	49,745	45,620	39,990	2,340,049	2,940,312	3,689,150	2,913,676	2,066,409	1,314,430	2,720,413	2,798,263	2,043,405
33	Nebraska	47,740	55,908	61,090	60,510	2,790,010	3,001,063	3,158,451	3,063,319	2,248,927	2,028,901	2,532,717	3,097,822	2,416,468
34	Kansas	43,673	55,534	64,855	79,008	918,614	1,003,143	1,222,574	1,608,264	2,165,174	952,530	1,290,869	1,737,632	2,291,173
	South Atlantic:													
35	Delaware	63	96	360	378	2,276	1,601	1,067	10,397	5,660	2,482	1,315	8,740	8,692
36	Maryland	179	626	504	381	949	4,035	4,273	4,169	4,324	851	4,330	5,081	5,376
37	District of Columbia	.....	.....	.....	.....	.....	20	.....	.....	.....	.....	.....	.....	.....
38	Virginia	1,533	2,284	1,359	632	8,751	15,668	12,886	8,249	2,696	7,238	11,591	8,294	2,922
39	West Virginia	546	1,092	538	129	5,573	11,506	11,181	5,495	849	4,466	10,142	4,051	759
40	North Carolina	6,429	11,119	11,882	5,261	22,765	44,274	41,913	44,791	17,462	25,338	50,413	54,636	21,236
41	South Carolina	2,475	1,439	1,395	250	10,700	3,244	5,939	6,505	954	7,863	5,540	6,914	985
42	Georgia	3,549	3,839	3,502	1,364	18,497	17,532	18,096	15,743	6,101	16,638	15,807	17,218	5,935
43	Florida	950	1,416	2,053	324	4,352	3,436	6,847	9,451	1,435	3,966	6,254	10,328	1,655
	East South Central:													
44	Kentucky	2,849	3,817	1,431	1,175	15,194	22,252	22,310	7,193	6,375	13,832	19,592	6,381	5,550
45	Tennessee	8,111	9,358	5,022	2,675	48,232	46,590	53,399	28,489	11,528	40,131	46,297	26,521	10,444
46	Alabama	6,566	5,075	6,897	837	41,579	19,301	23,736	27,853	3,814	36,166	20,691	30,079	4,042
47	Mississippi	6,276	6,382	10,786	1,176	37,981	36,922	39,567	55,490	6,753	42,369	39,281	64,478	7,965
	West South Central:													
48	Arkansas	17,649	14,679	9,139	3,157	141,415	145,737	138,382	112,741	71,486	147,588	146,053	119,873	72,633
49	Louisiana	3,071	2,978	2,946	413	17,540	12,848	14,019	21,275	5,086	21,680	19,257	26,252	6,278
50	Oklahoma[2]	18,674	20,636	23,263	24,644	481,693	530,858	531,520	695,176	693,163	489,606	560,742	607,120	762,084
51	Texas	12,870	13,250	9,518	11,735	191,073	158,140	188,002	235,586	286,079	200,622	221,362	180,218	280,145
	Mountain:													
52	Montana	8,301	6,156	6,461	6,074	637,989	673,318	451,201	584,732	567,587	505,516	281,099	589,860	545,841
53	Idaho	1,522	2,003	2,068	2,723	95,443	98,758	121,097	120,361	140,467	97,083	116,239	141,925	160,290
54	Wyoming	3,314	1,831	2,563	2,440	320,751	379,476	227,019	242,706	242,243	265,029	173,193	228,066	208,422
55	Colorado	3,606	4,599	4,404	4,537	361,601	361,662	411,107	394,799	335,748	326,051	364,904	368,408	309,599
56	New Mexico	809	1,430	1,002	698	23,084	32,075	42,880	28,023	19,233	20,078	37,511	22,050	19,155
57	Arizona	240	339	327	232	6,969	3,496	8,364	9,514	10,425	6,157	7,802	8,168	9,524
58	Utah	1,392	2,261	2,110	2,497	68,530	70,032	80,942	67,883	71,065	76,451	95,158	91,315	88,690
59	Nevada	669	808	760	709	146,117	128,058	177,335	197,716	165,059	127,409	147,874	189,338	159,400
	Pacific:													
60	Washington	2,006	1,734	1,136	1,413	30,853	26,160	30,055	28,168	49,963	35,368	33,179	30,563	51,260
61	Oregon	2,889	3,292	2,533	2,394	233,763	118,394	226,462	218,071	202,680	235,678	267,363	248,917	234,220
62	California	2,793	3,061	3,679	2,529	132,470	113,619	178,353	253,127	223,854	141,919	185,592	281,033	176,466

[1] Not available for 1924.
[2] Figures for 1899 include Indian Territory.

Table 71.—ALFALFA SEED—FARMS REPORTING, ACREAGE, AND PRODUCTION, 1909 TO 1949; AND VALUE OF CROP, 1949; BY DIVISIONS AND STATES

	Region, division, and State	Farms reporting				Acreage[1]				Production (bushels)						Average per acre		Value of crop, 1949 (dollars)	
		1949	1944	1939	1929	1949	1944	1939	1929	1949	1944	1939	1929	1919	1909	1949	1944	Total	Average per bushel
1	U.S.....	61,599	[2]53,338	85,471	29,588	1,055,385	[2]826,700	1,009,758	525,447	1,881,573	[2]945,953	1,453,580	989,411	868,304	263,328	1.8	1.1	43,340,917	23.02
2	The North..	45,934	[2]41,467	70,208	19,386	577,140	[2]465,025	640,951	258,857	695,497	[2]388,584	725,113	373,308	492,900	87,106	1.2	0.8	17,287,194	24.84
3	The South..	5,475	[2]4,460	4,190	1,258	137,364	[2]110,786	90,458	21,840	272,402	[2]185,975	170,177	51,111	97,446	15,260	2.0	1.7	5,947,620	21.83
4	The West...	10,190	7,411	11,073	8,944	340,881	250,889	278,349	244,750	913,674	371,394	558,290	564,992	277,958	160,962	2.7	1.5	20,106,103	22.01
	Geo. Div.																		
5	N.E.....	7	16	71	5	27	76	252	7	19	107	413	12	226	.....	0.7	1.4	552	29.05
6	M.A.....	846	938	1,029	95	4,571	7,514	6,864	330	4,308	9,100	7,234	413	19,292	247	0.9	1.2	123,283	28.62
7	E.N.C...	13,513	21,993	34,297	1,236	93,346	194,998	271,814	8,595	94,436	160,951	257,160	10,167	244,891	1,058	1.0	0.8	2,467,745	26.09
8	W.N.C...	31,568	[2]18,520	34,811	18,050	479,196	[2]262,437	362,021	249,925	596,734	[2]218,426	460,306	362,716	228,491	85,801	1.2	0.8	14,695,614	24.63
9	S.A.....	27	[2]45	114	33	130	[2]380	655	230	114	[2]492	908	436	9,377	2	0.9	1.3	3,290	28.86
10	E.S.C...	21	(***)	88	47	193	(***)	542	363	350	(***)	694	789	60,134	64	1.8	(***)	10,644	30.41
11	W.S.C...	5,427	4,415	3,988	1,178	137,041	110,406	89,261	21,247	271,938	185,483	168,575	49,886	27,935	15,194	2.0	1.7	5,933,686	21.82
12	Mt.....	8,676	6,535	9,547	8,242	267,346	223,189	238,805	225,872	628,754	310,737	463,681	496,354	219,073	128,913	2.4	1.4	14,561,357	23.16
13	Pac.....	1,514	876	1,526	702	73,535	27,700	39,544	18,878	284,920	60,657	94,609	68,638	58,885	32,049	3.9	2.2	5,544,746	19.46
	N.E.																		
14	Maine...	1	.....	4	1	4	.....	43	1	5	.....	98	3	43	.....	1.2	.....	144	28.80
15	N.H.....	.....	2	4	.....	.....	3	5	.....	.....	3	8	.....	19	.....	....	1.0	.....	.....
16	Vt.....	4	5	15	.....	11	26	61	.....	6	26	123	.....	88	.....	0.5	1.0	187	31.17
17	Mass....	1	1	22	2	10	2	74	4	7	2	121	6	67	.....	0.7	1.0	192	27.43
18	R.I.....	.....	.....	3	.....	.....	.....	6	.....	.....	.....	8	.....	7	.....	....	.....	.....	.....
19	Conn....	1	8	23	2	2	45	63	2	1	76	55	3	2	.....	0.5	1.7	29	29.00
	M.A.																		
20	N.Y.....	309	372	599	42	2,089	2,691	4,244	166	1,977	2,217	4,610	254	17,585	247	0.9	0.8	53,377	27.00
21	N.J.....	5	4	58	14	90	41	401	24	50	34	259	38	20	.....	0.6	0.8	1,488	29.76
22	Pa.....	532	562	372	39	2,392	4,782	2,219	140	2,281	6,849	2,365	121	1,687	.....	1.0	1.4	68,418	29.99
	E.N.C.																		
23	Ohio....	758	4,146	3,453	178	5,365	36,464	24,869	1,512	4,045	31,249	21,248	2,074	83,967	97	0.8	0.9	108,961	26.94
24	Ind.....	269	2,040	2,109	106	2,474	17,989	16,126	1,056	1,516	13,550	13,721	1,205	20,733	.....	0.6	0.8	39,842	26.28
25	Ill.....	155	753	1,107	94	1,454	5,223	8,550	818	894	4,291	7,367	1,205	29,318	74	0.6	0.8	23,547	26.34
26	Mich....	6,011	9,898	17,116	546	46,992	95,027	151,505	3,898	34,364	78,494	153,057	4,139	30,714	203	0.7	0.8	909,574	26.47
27	Wis.....	6,320	5,156	10,512	312	37,061	40,295	70,764	1,311	53,617	33,367	61,767	1,544	80,159	684	1.4	0.8	1,385,821	25.85
	W.N.C.																		
28	Minn....	7,037	4,155	14,315	4,229	56,171	45,425	126,299	26,196	48,662	27,130	162,911	33,463	22,266	16	0.9	0.6	1,225,468	25.18
29	Iowa....	776	395	2,483	139	6,622	3,225	19,552	1,262	5,531	2,132	18,471	1,977	19,579	7	0.8	0.7	148,086	26.77
30	Mo.....	49	(***)	1,148	57	412	(***)	8,646	578	365	(***)	8,742	865	7,497	6	0.9	(***)	9,424	25.82
31	N.Dak...	3,876	2,289	1,076	3,230	68,965	41,536	14,502	40,157	75,897	29,272	18,880	51,931	54,066	53	1.1	0.7	1,900,898	25.05
32	S.Dak...	6,348	1,404	812	4,590	125,931	24,324	10,229	99,056	163,526	17,372	12,797	134,623	54,681	4,557	1.3	0.7	4,027,450	24.63
33	Nebr....	5,728	3,813	6,168	2,328	102,625	47,906	72,291	35,514	143,514	42,030	81,646	54,815	25,676	31,408	1.4	0.9	3,432,255	23.92
34	Kans....	7,754	6,464	8,809	3,477	118,470	100,021	110,502	47,162	159,239	100,490	156,859	85,042	44,726	49,754	1.3	1.0	3,952,033	24.82
	S.A.																		
35	Del.....	2	7	7	.....	6	79	55	.....	4	83	31	.....	2,508	.....	0.7	1.1	105	26.25
36	Md.....	6	23	23	4	67	242	179	46	60	332	245	62	1,620	.....	0.9	1.4	1,800	30.00
37	D.C.....	.....	.....	.....	.....	.....	.....	.....	.....	.....	.....	.....	.....	.....	.....	....	.....	.....	.....
38	Va.....	6	(***)	33	15	24	(***)	111	105	15	(***)	168	218	1,149	2	0.6	(***)	438	29.20
39	W.Va....	5	15	24	2	14	59	174	26	9	77	212	25	172	.....	0.6	1.3	261	29.00
40	N.C.....	7	(***)	23	6	14	(***)	110	40	18	(***)	212	111	3,140	.....	1.3	(***)	511	28.39
41	S.C.....	1	(***)	2	.....	5	(***)	3	.....	8	(***)	4	.....	676	.....	1.6	(***)	175	21.88
42	Ga.....	.....	(***)	2	6	.....	(***)	23	13	.....	(***)	36	20	112	.....	....	(***)	.....	.....
43	Fla.....	.....	(***)	.....	.....	.....	(***)	.....	.....	.....	(***)	.....	.....	.....	.....	....	(***)	.....	.....
	E.S.C.																		
44	Ky.....	10	(***)	44	20	55	(***)	221	188	87	(***)	275	261	3,114	64	1.6	(***)	2,349	27.00
45	Tenn....	5	(***)	30	22	49	(***)	124	153	142	(***)	175	476	37,186	.....	2.9	(***)	4,670	32.89
46	Ala.....	6	(***)	3	3	89	(***)	63	16	121	(***)	54	32	2,311	.....	1.4	(***)	3,625	29.96
47	Miss....	.....	(***)	11	2	.....	(***)	134	6	.....	(***)	190	20	17,523	.....	....	(***)	.....	.....
	W.S.C.																		
48	Ark.....	2	37	20	10	16	296	237	38	8	339	300	77	354	24	0.5	1.1	191	23.88
49	La.....	.....	5	13	.....	.....	24	761	.....	.....	24	736	.....	20,767	.....	....	1.0	.....	.....
50	Okla....	4,430	4,010	3,530	1,091	109,439	99,005	78,974	17,959	221,091	160,303	143,911	40,005	3,840	13,494	2.0	1.6	4,961,715	22.44
51	Tex.....	995	363	425	77	27,586	11,081	9,289	3,250	50,839	24,817	23,628	9,804	2,974	1,676	1.8	2.2	971,780	19.11
	Mt.																		
52	Mont....	2,227	2,036	1,897	2,148	82,360	94,605	49,248	75,968	152,677	96,371	115,265	143,003	23,328	10,379	1.9	1.0	4,080,475	26.73
53	Idaho...	1,348	930	2,786	1,930	25,907	18,517	58,912	41,723	50,900	22,856	84,426	118,013	44,640	12,615	2.0	1.2	1,341,795	26.36
54	Wyo....	955	645	983	728	25,468	16,099	22,429	14,404	39,578	19,275	45,934	26,203	15,821	8,396	1.6	1.2	1,007,885	25.47
55	Colo....	1,610	1,116	985	968	33,587	21,396	17,111	17,427	57,375	35,098	23,241	50,492	27,252	18,040	1.7	1.6	1,330,757	23.19
56	N.Mex...	261	191	258	121	7,583	7,192	8,039	3,671	21,583	16,516	16,026	11,572	15,430	4,958	2.8	2.3	414,641	19.21
57	Ariz....	417	311	486	306	41,906	29,588	34,231	14,797	136,091	78,695	95,969	61,419	31,322	22,492	3.2	2.7	2,105,906	15.47
58	Utah....	1,782	1,227	2,080	1,981	49,649	34,695	47,374	56,663	168,858	38,437	79,445	81,300	61,095	51,812	3.4	1.1	4,237,266	25.09
59	Nev.....	76	79	72	60	886	1,097	1,461	1,219	1,692	3,489	3,375	4,352	185	221	1.9	3.2	42,632	25.20
	Pac.																		
60	Wash....	281	110	176	13	6,813	1,533	3,090	224	40,431	2,984	4,372	528	880	162	5.9	1.9	1,019,040	25.20
61	Oreg....	301	237	658	212	5,075	4,223	11,331	3,922	12,813	5,560	17,138	11,353	16,984	8,096	2.5	1.3	335,896	26.22
62	Calif...	932	529	692	477	61,647	21,944	25,123	14,732	231,676	52,113	73,099	56,757	41,021	23,791	3.8	2.4	4,189,810	18.08

*** Not available; separate inquiry not on questionnaire for all States. See text. [1]Not available for 1919 and 1909. [2]Totals for States for which data are available.

Table 72.—LESPEDEZA AND SWEETCLOVER SEED—FARMS REPORTING, ACREAGE, AND PRODUCTION OF LESPEDEZA SEED, 1949, 1944, AND 1939, AND VALUE OF CROP, 1949; AND FARMS REPORTING, ACREAGE, AND PRODUCTION OF SWEET CLOVER SEED, 1949 AND 1939; BY DIVISIONS AND STATES

	Region, division, and State	Lespedeza seed									Sweetclover seed							
		Farms reporting			Acreage			Production (pounds)		Value of crop, 1949 (dollars)	Farms reporting		Acreage		Production (bushels)		Value of crop, 1949 dollars	
		1949	1944	1939	1949	1944	1939	1949	1944		1949	1939	1949	1939	1949	1939	Total	Average per bushel
1	U.S.	73,840	[1]57,191	55,882	1,007,492	[1]811,206	605,652	231,939,228	[1]174,183,208	17,057,440	21,219	38,566	328,258	570,034	850,459	1,528,850	7,545,169	8.87
2	The North	26,530	[1]20,615	18,175	442,222	[1]379,108	241,259	101,383,006	[1]85,654,171	4,356,107	16,120	35,774	221,051	533,246	509,476	1,423,039	4,591,687	9.01
3	The South	47,310	[1]36,576	37,706	565,270	[1]432,098	364,368	130,556,222	[1]88,529,037	12,701,333	3,686	1,336	77,303	12,358	223,840	26,001	2,015,233	9.00
4	The West	.....	(***)	1	.....	(***)	25	.....	(***)	.....	1,413	1,456	29,904	24,430	117,143	79,810	938,249	8.01
	Geo. Div.																	
5	N.E.	.....	(***)	.....	.....	(***)	.....	.....	(***)	.....	.....	60	.....	239	.....	493	.....	.....
6	M.A.	4	(***)	11	30	(***)	43	3,760	(***)	263	29	433	167	2,942	365	6,813	3,828	10.49
7	E.N.C.	4,579	(***)	4,561	60,892	(***)	55,814	13,962,670	(***)	721,087	3,587	9,041	39,986	98,579	61,013	196,018	561,984	9.21
8	W.N.C.	21,947	[1]20,615	13,603	381,300	[1]379,108	185,402	87,416,576	[1]85,654,171	3,634,757	12,504	26,240	180,898	431,486	448,098	1,219,715	4,025,875	8.98
9	S.A.	29,907	[1]21,706	20,524	330,559	[1]228,758	163,413	77,487,857	[1]46,044,552	7,690,105	56	696	637	5,193	891	9,962	7,978	8.95
10	E.S.C.	14,628	11,694	16,222	174,300	142,342	188,320	39,187,526	30,761,293	3,649,000	23	238	299	2,308	586	3,967	5,817	9.93
11	W.S.C.	2,775	3,176	960	60,411	60,998	12,635	13,880,839	11,723,192	1,362,228	3,607	402	76,367	4,857	222,363	12,072	2,001,438	9.00
12	Mt.	.....	(***)	1	.....	(***)	25	.....	(***)	.....	1,355	1,308	26,175	21,742	105,081	73,683	887,512	8.45
13	Pac.	.....	(***)	.....	.....	(***)	.....	.....	(***)	.....	58	148	3,729	2,688	12,062	6,127	50,737	4.21
	N.E.																	
14	Maine	.....	(***)	.....	.....	(***)	.....	.....	(***)	.....	.....	16	.....	52	.....	134	.....	.....
15	N.H.	.....	(***)	.....	.....	(***)	.....	.....	(***)	.....	.....	7	.....	25	.....	42	.....	.....
16	Vt.	.....	(***)	.....	.....	(***)	.....	.....	(***)	.....	.....	8	.....	64	.....	167	.....	.....
17	Mass.	.....	(***)	.....	.....	(***)	.....	.....	(***)	.....	.....	16	.....	73	.....	107	.....	.....
18	R.I.	.....	(***)	.....	.....	(***)	.....	.....	(***)	.....	.....	3	.....	8	.....	14	.....	.....
19	Conn.	.....	(***)	.....	.....	(***)	.....	.....	(***)	.....	.....	10	.....	17	.....	29	.....	.....
	M.A.																	
20	N.Y.	.....	(***)	.....	.....	(***)	.....	.....	(***)	.....	11	148	77	1,237	184	3,988	1,661	9.03
21	N.J.	1	(***)	5	4	(***)	7	800	(***)	56	.....	15	.....	132	.....	256	.....	.....
22	Pa.	3	(***)	6	26	(***)	36	2,960	(***)	207	18	270	90	1,573	181	2,569	2,167	11.97
	E.N.C.																	
23	Ohio	67	(***)	57	657	(***)	373	102,763	(***)	8,219	628	2,048	9,005	24,562	14,118	47,262	127,064	9.00
24	Ind.	2,217	(***)	2,138	28,443	(***)	24,216	6,733,828	(***)	302,578	381	1,192	4,281	13,539	5,836	24,209	56,028	9.60
25	Ill.	2,295	(***)	2,362	31,792	(***)	31,175	7,126,079	(***)	410,290	1,514	2,892	16,770	38,592	23,939	64,524	234,082	9.78
26	Mich.	.....	(***)	3	.....	(***)	48	.....	(***)	.....	931	2,116	8,969	17,370	15,444	51,679	129,729	8.40
27	Wis.	.....	(***)	1	.....	(***)	2	.....	(***)	.....	133	793	961	4,516	1,676	8,344	15,081	9.00
	W.N.C.																	
28	Minn.	.....	(***)	1	.....	(***)	18	.....	(***)	.....	2,908	9,780	44,383	195,766	158,025	709,621	1,387,604	8.78
29	Iowa	195	(***)	136	1,903	(***)	1,670	207 398	(***)	26.861	1,192	4,616	12,855	63,780	30,383	104,232	285.598	9.40
30	Mo.	17,567	20,615	12,609	308,228	379,108	170,874	69,588.595	85,654,171	2,903,042	1,226	1,377	11.912	16,270	23,287	40,557	232,737	9.99
31	N.Dak.	.....	(***)	.....	.....	(***)	.....	.....	(***)	.....	501	2,088	10,283	36,741	26,420	85,322	237,041	8.97
32	S.Dak.	.....	(***)	.....	.....	(***)	.....	.....	(***)	.....	698	2,503	12,139	46,985	31.373	117,987	273,320	8.71
33	Nebr.	4	(***)	3	26	(***)	42	2,850	(***)	142	1,817	2,789	25,386	35,874	59,575	56,176	537,548	9.02
34	Kans.	4,181	(***)	854	71,143	(***)	12,798	17,617,733	(***)	704,712	4,162	3,087	63,940	36,070	119,035	105,820	1,072,027	9.01
	S.A.																	
35	Del.	349	(***)	264	3,982	(***)	2,590	864,252	(***)	51,855	6	50	119	469	130	723	1,170	9.00
36	Md.	916	(***)	323	13,928	(***)	3,340	2,770,746	(***)	166,241	2	185	79	2,030	23	2,357	207	9.00
37	D.C.	.....	(***)	.....	.....	(***)	.....	.....	(***)	.....	.....	.....	.....	.....	.....	.....	.....	.....
38	Va.	3,670	2,148	3,200	29,617	19,247	24,576	6,695,768	4.199.844	535,664	3	112	10	750	15	1,264	89	5.93
39	W.Va.	20	(***)	33	76	(***)	79	10,438	(***)	834	.....	27	.....	204	.....	240	.....	.....
40	N.C.	14,429	13,730	13,394	140,929	131,526	101,901	36,069,386	28,550,538	3,149,849	26	216	173	1,180	373	3,622	3,358	9.00
41	S.C.	5,384	3,080	2,163	66,643	40,182	20,619	15,136,078	6,913,867	1,706,146	2	23	16	114	48	297	432	9.00
42	Ga.	5,137	2,748	1,146	75,377	37,803	10,288	15,940,059	6,380,303	2,079,347	14	82	142	440	191	1,456	1,720	9.01
43	Fla.	2	(***)	1	7	(***)	20	1,130	(***)	169	3	1	98	6	111	3	1,002	9.03
	E.S.C.																	
44	Ky.	5,403	3,020	4,049	78,243	45,033	60,332	19,828,942	11,323,765	1,298,067	16	132	231	1,337	398	2,434	3,585	9.01
45	Tenn.	6,757	6,013	10,932	66,572	67,698	114,012	14,322,256	14,655,883	1,338,484	6	63	65	533	178	928	2,142	12.03
46	Ala.	1,407	946	730	15,904	7,704	8,355	3,007,654	1,538,486	666,488	.....	30	.....	343	.....	425	.....	.....
47	Miss.	1,061	1,715	511	13,581	21,907	5,621	2,028,674	3,243,159	345,961	1	13	3	95	10	180	90	9.00
	W.S.C.																	
48	Ark.	1,637	1,702	523	40,868	31,474	6,364	10,461,699	6,308,330	1,024,439	27	5	316	28	384	205	3,455	9.00
49	La.	280	612	353	4,432	10,448	5,206	582,152	1,521,684	140,048	6	21	156	225	95	268	1,022	10.76
50	Okla.	755	846	72	13,698	18,721	761	2,608.038	3.811.593	161,110	775	266	13,901	2,938	22,202	7,037	199,818	9.00
51	Tex.	103	16	12	1,413	355	304	228,950	81,585	36,631	2,799	110	61,994	1,666	199,682	4,562	1,797,143	9.00
	Mt.																	
52	Mont.	.....	(***)	.....	.....	(***)	.....	.....	(***)	.....	262	297	5,660	4,703	15,939	14,740	121,892	7.65
53	Idaho	.....	(***)	1	.....	(***)	25	.....	(***)	.....	126	282	3,129	3,818	15,310	13,367	137,789	9.00
54	Wyo.	.....	(***)	.....	.....	(***)	.....	.....	(***)	.....	330	254	6,364	3,552	28,828	12,799	242,103	8.40
55	Colo.	.....	(***)	.....	.....	(***)	.....	.....	(***)	.....	530	368	9,544	7,812	40,247	29,200	342,471	8.51
56	N.Mex.	.....	.....	.....	.....	.....	.....	.....	.....	.....	15	11	525	970	1,070	558	9,633	9.00
57	Ariz.	.....	(***)	.....	.....	(***)	.....	.....	(***)	.....	5	8	174	236	338	1,138	3,483	10.30
58	Utah	.....	(***)	.....	.....	(***)	.....	.....	(***)	.....	86	88	775	651	3,341	1,881	30,066	9.00
59	Nev.	.....	(***)	.....	.....	(***)	.....	.....	(***)	.....	1	.....	4	.....	8	.....	75	9.38
	Pac.																	
60	Wash.	.....	(***)	.....	.....	(***)	.....	.....	(***)	.....	27	46	640	747	897	1,925	8,613	9.60
61	Oreg.	.....	(***)	.....	.....	(***)	.....	.....	(***)	.....	16	88	225	1,660	460	3,351	3,586	7.80
62	Calif.	.....	(***)	.....	.....	(***)	.....	.....	(***)	.....	15	14	2,864	281	10,705	851	38,538	3.60

***Not available; separate inquiry not on questionnaire for all States. See text.

[1]Totals for States for which data are available.

Table 73.—RED CLOVER SEED AND TIMOTHY SEED—FARMS REPORTING, ACREAGE, AND PRODUCTION OF RED CLOVER SEED, TO 1949; AND VALUE OF CROP, 1949;

	Region, division, and State	Red clover seed													
		Farms reporting							Acreage[1]				Production (bushels)			
		1949	1944	1939[2]	1929[3]	1919[4]	1909	1899	1949	1944	1939[2]	1929[3]	1949	1944	1939[2]	1929[3]
1	U.S.	113,010	[5]150,297	134,312	213,110	127,405	72,996	105,526	1,326,272	[5]1,913,737	1,528,159	2,517,819	1,267,760	[5]1,602,783	2,050,970	4,041,693
2	The North	101,980	144,117	114,045	191,634	119,022	70,216	100,329	1,198,323	1,843,902	1,282,252	2,279,989	986,024	1,431,412	1,425,011	3,360,782
3	The South	5,761	[5]2,898	12,396	14,376	5,720	2,119	3,733	59,153	[5]28,644	133,969	141,719	56,022	[5]29,848	238,655	355,461
4	The West	5,269	[5]3,282	7,871	7,100	2,663	661	1,464	68,796	[5]41,191	111,938	96,111	225,714	[5]141,523	387,304	325,450
	Geo. Divisions:															
5	New England....	87	18	218	81	63	66	86	511	116	1,240	265	586	184	1,789	388
6	Middle Atlantic	6,343	4,182	4,145	3,979	4,992	2,750	5,642	48,259	35,816	29,112	29,007	40,326	31,856	27,258	34,886
7	E.N. Central...	51,941	100,931	77,365	125,442	91,262	53,023	85,233	591,708	1,268,707	855,104	1,389,046	472,365	934,776	925,533	1,645,882
8	W.N. Central...	43,609	38,986	32,317	62,132	22,705	14,377	9,368	557,845	539,263	396,796	861,671	472,747	464,596	470,431	1,679,626
9	South Atlantic.	3,990	[5]1,648	7,348	7,536	3,819	1,333	1,879	38,237	[5]14,877	73,907	62,335	33,089	[5]12,818	89,789	126,501
10	E.S. Central...	1,712	1,250	4,721	5,840	1,841	687	1,785	19,930	13,767	51,465	64,379	21,183	17,030	127,902	185,625
11	W.S. Central...	59	(***)	327	1,000	60	99	69	986	(***)	8,597	15,005	1,750	(***)	20,964	43,335
12	Mountain.....	3,233	[5]2,317	5,100	4,988	1,398	175	1,199	40,936	[5]27,908	68,112	66,866	165,003	[5]108,208	246,009	250,920
13	Pacific.....	2,036	[5]965	2,771	2,112	1,265	486	265	27,860	[5]13,283	43,826	29,245	60,711	[5]33,315	141,295	74,530
	New England:															
14	Maine.....	49	2	64	44	18	32	78	283	26	488	166	416	21	691	261
15	N.H.....	9	4	18	1	7	7	1	76	26	62	5	61	40	58	5
16	Vt.....	10	3	71	8	14	4	1	65	23	360	11	53	47	473	25
17	Mass.....	13	4	44	20	13	2	1	51	19	261	58	37	35	417	82
18	R.I.....	4	.....	4	4	2	.....	2	28	.....	10	4	18	.....	14	6
19	Conn.....	2	5	17	4	9	21	3	8	22	59	21	1	41	136	9
	Middle Atlantic:															
20	N.Y.....	1,060	650	753	1,058	678	864	760	10,769	6,639	4,957	9,824	11,936	8,180	4,927	16,326
21	N.J.....	45	10	70	22	34	63	33	403	45	582	85	388	67	267	112
22	Pa.....	5,238	3,522	3,322	2,899	4,280	1,823	4,849	37,087	29,132	23,573	19,098	28,002	23,609	22,064	18,448
	East North Central:															
23	Ohio.....	10,118	22,455	16,429	26,383	13,443	13,861	27,005	106,523	263,300	173,237	283,012	71,957	171,173	169,186	345,182
24	Ind.....	8,320	17,393	11,570	23,990	16,906	8,331	35,161	102,110	244,465	145,368	327,474	63,799	169,363	143,998	346,943
25	Ill.....	11,348	27,245	16,832	20,216	16,888	8,098	8,551	159,140	428,117	248,909	272,901	104,782	332,462	247,290	303,839
26	Mich.....	13,191	14,637	12,943	24,209	14,611	10,587	7,773	155,017	163,375	144,302	257,803	157,977	140,977	173,274	311,473
27	Wis.....	8,964	19,201	19,591	30,644	29,414	12,146	6,743	68,918	169,450	143,288	247,856	73,850	120,801	191,785	338,445
	West North Central:															
28	Minn.....	9,391	4,909	8,767	13,943	6,930	3,342	590	94,969	47,499	84,117	164,343	106,110	43,972	138,362	427,658
29	Iowa.....	19,293	21,451	17,546	24,422	11,865	2,424	1,188	249,883	328,690	242,110	336,810	185,242	234,177	246,677	331,245
30	Mo.....	9,668	8,987	5,352	10,081	2,667	6,351	5,187	134,619	114,718	63,449	117,610	122,227	130,338	77,352	115,236
31	N.Dak.....	15	26	28	3,230	71	24	.....	275	602	243	82,893	296	817	349	370,117
32	S.Dak.....	91	100	13	2,822	133	194	11	1,237	1,622	143	60,233	1,171	2,382	265	258,272
33	Nebr.....	1,517	1,105	99	4,158	752	947	413	20,095	13,226	929	57,462	12,755	14,241	947	103,248
34	Kans.....	3,634	2,408	512	3,476	287	1,095	1,979	56,767	32,906	5,805	42,320	44,946	38,669	6,479	73,850
	South Atlantic:															
35	Del.....	157	31	265	224	177	292	101	1,888	406	2,742	1,762	1,561	313	4,600	3,661
36	Md.....	1,404	795	2,997	1,996	809	703	827	17,089	8,402	36,826	22,035	10,703	6,780	33,684	30,223
37	D.C.....	.....	.....	.....	.....	.....	.....	.....	.....	.....	.....	.....	.....	.....	.....	.....
38	Va.....	1,505	506	2,241	2,493	1,186	174	566	11,906	4,195	22,768	21,482	12,841	3,369	27,077	31,567
39	W.Va.....	495	142	393	294	185	65	326	3,625	906	4,257	3,565	3,008	1,163	4,796	4,626
40	N.C.....	382	168	584	2,409	1,455	95	52	3,082	947	3,007	13,040	4,169	1,152	6,490	54,995
41	S.C.....	14	6	235	93	7	2	5	95	21	898	389	131	41	2,788	1,234
42	Ga.....	33	.....	628	26	.....	2	2	552	.....	3,321	61	676	.....	10,048	175
43	Fla.....	.....	(***)	5	1	.....	.....	.....	.....	(***)	88	1	.....	(***)	306	20
	East South Central:															
44	Ky.....	960	633	900	1,388	419	208	617	12,710	8,072	12,725	19,662	13,978	9,238	19,886	42,292
45	Tenn.....	723	613	3,271	3,732	1,393	475	1,162	6,692	5,635	33,999	38,199	6,679	7,753	95,336	120,100
46	Ala.....	9	4	401	121	19	1	4	63	60	2,050	1,795	114	39	6,202	5,008
47	Miss.....	20	.....	149	599	10	3	2	465	.....	2,691	4,723	412	.....	6,478	18,225
	West South Central:															
48	Ark.....	21	(***)	57	211	53	54	55	170	(***)	1,351	1,653	188	(***)	10,283	2,178
49	La.....	5	(***)	166	225	.....	23	1	93	(***)	6,247	6,659	116	(***)	7,308	22,192
50	Okla[6].....	17	(***)	19	533	.....	22	9	232	(***)	96	6,410	295	(***)	102	18,604
51	Tex.....	16	(***)	85	31	7	.....	4	491	(***)	903	283	1,151	(***)	3,271	361
	Mountain:															
52	Mont.....	190	156	229	339	31	7	14	3,171	3,016	4,004	6,794	7,976	6,003	10,499	18,741
53	Idaho.....	2,810	1,839	4,692	3,914	1,293	118	68	35,583	21,469	62,503	50,715	149,621	92,872	229,461	195,107
54	Wyo.....	26	20	23	137	8	5	124	316	299	351	1,850	726	762	998	5,562
55	Colo.....	134	201	87	512	11	15	215	1,334	2,029	777	6,610	5,242	5,695	3,176	29,007
56	N.Mex.....	.....	(***)	.....	.....	2	1	2	.....	(***)	.....	.....	.....	(***)	.....	.....
57	Ariz.....	.....	(***)	3	2	.....	.....	28	.....	(***)	19	12	.....	(***)	88	75
58	Utah.....	73	100	66	83	51	27	745	532	1,060	458	851	1,438	2,776	1,787	2,296
59	Nev.....	.....	1	.....	1	2	2	3	.....	35	.....	34	.....	100	.....	132
	Pacific:															
60	Wash.....	370	141	382	273	68	4	2	4,492	1,713	5,551	3,496	9,476	4,569	15,900	13,883
61	Oreg.....	1,657	824	2,249	1,826	1,195	472	112	23,283	11,570	34,595	25,465	50,954	28,746	112,799	60,038
62	Calif.....	9	(***)	140	13	2	10	151	85	(***)	3,680	284	281	(***)	12,596	609

***Not available; separate inquiry not on questionnaire for all States. See text. [1]Not available for 1919, 1909, and 1899. [2]Clover seed except sweetclover. [3]Includes sweetclover. [4]Red clover, including medium and mammoth. [5]Totals for States for which data are available. [6]Figures for 1899 include Indian Territory.

1899 TO 1949, AND VALUE OF CROP, 1949; AND FARMS REPORTING, ACREAGE, AND PRODUCTION OF TIMOTHY SEED, 1919 BY DIVISIONS AND STATES

Red clover seed—Continued							Timothy seed												
Production (bushels)—Continued					Value of crop, 1949 (dollars)		Farms reporting			Acreage		Production (bushels)					Value of crop, 1949 (dollars)		
1919[4]	1909	1899	Average per acre		Total	Average per bushel	1949	1929	1919	1949	1929	1949	1929	1919	Average per acre		Total	Average per bushel	
			1949	1944											1949	1929			
1,175,969	1,025,816	1,349,209	1.0	0.8	30,937,541	24.40	27,716	33,447	65,811	326,483	453,606	888,392	1,396,317	2,587,268	2.7	3.1	7,410,098	8.34	1
1,037,162	971,688	1,238,508	0.8	0.8	23,817,754	24.16	27,470	32,972	64,989	324,215	449,461	882,912	1,385,288	2,569,884	2.7	3.1	7,358,966	8.33	2
43,736	27,683	37,473	0.9	1.0	1,568,746	28.00	211	387	654	1,533	2,494	3,026	6,989	4,607	2.0	2.8	29,132	9.63	3
95,071	26,445	73,228	3.3	3.4	5,551,041	24.59	35	88	168	735	1,651	2,454	4,040	12,777	3.3	2.4	22,000	8.96	4
366	500	644	1.1	1.6	17,574	29.99	70	82	170	361	226	915	397	1,360	2.5	1.8	12,718	13.90	5
31,459	22,109	45,287	0.8	0.9	1,242,565	30.81	1,362	1,927	5,032	6,110	7,499	12,095	15,318	33,946	2.0	2.0	124,298	10.28	6
735,072	746,820	1,065,326	0.8	0.7	11,258,560	23.83	11,865	11,175	19,483	104,970	116,717	258,078	325,512	431,880	2.5	2.8	2,073,257	8.03	7
270,265	202,259	127,251	0.8	0.9	11,299,055	23.90	14,173	19,788	40,304	212,774	325,019	611,824	1,044,061	2,102,698	2.9	3.2	5,148,693	8.42	8
26,897	17,365	21,524	0.9	0.9	964,645	29.15	171	299	550	1,221	1,704	2,446	4,820	3,651	2.0	2.8	22,621	9.25	9
16,312	8,200	15,254	1.1	1.2	565,902	26.71	38	71	91	308	569	576	1,585	820	1.9	2.8	6,479	11.25	10
527	2,118	695	1.8	(***)	38,199	21.83	2	17	13	4	221	4	584	136	1.0	2.6	32	8.00	11
66,680	7,931	56,859	4.0	3.9	4,134,300	25.06	29	64	139	662	1,466	2,313	3,390	12,568	3.5	2.3	20,109	8.69	12
28,391	18,514	16,369	2.2	2.5	1,416,741	23.34	6	24	29	73	185	141	650	209	1.9	3.5	1,891	13.41	13
111	132	519	1.5	0.8	12,469	29.97	42	14	53	200	27	627	51	288	3.1	1.9	8,741	13.94	14
19	30	2	0.8	1.5	1,829	29.98	4	8	7	11	31	18	20	22	1.6	0.6	237	13.17	15
80	8	3	0.8	2.0	1,595	30.09	6	20	75	36	57	67	134	444	1.9	2.4	902	13.46	16
88	59	1	0.7	1.8	1,111	30.03	10	26	22	55	90	89	166	278	1.6	1.8	1,248	14.02	17
19	.....	101	0.6	.....	555	30.83	3	6	5	31	10	36	16	203	1.2	1.6	502	13.94	18
49	271	18	0.1	1.9	15	15.00	5	8	8	28	11	78	10	125	2.8	0.9	1,088	13.95	19
5,202	10,576	7,830	1.1	1.2	349,724	29.30	213	350	754	1,360	2,123	2,886	2,988	7,974	2.1	1.4	35,065	12.15	20
114	412	181	1.0	1.5	13,580	35.00	.....	19	35	.....	76	.....	131	130	.....	1.7	.....	.....	21
26,143	11,121	37,276	0.8	0.8	879,261	31.40	1,149	1,558	4,243	4,750	5,300	9,209	12,199	25,842	1.9	2.3	89,233	9.69	22
89,957	169,082	336,318	0.7	0.7	1,774,195	24.66	6,866	4,263	7,613	61,666	31,232	168,881	98,752	122,470	2.7	3.2	1,321,956	7.83	23
120,446	108,359	472,282	0.6	0.7	1,510,418	23.67	1,432	919	1,259	14,672	9,482	28,337	27,294	30,712	1.9	2.9	202,675	7.15	24
172,545	115,674	97,544	0.7	0.8	2,663,013	25.41	1,850	3,742	5,925	19,984	62,071	42,284	161,636	218,668	2.1	2.6	380,881	9.01	25
101,223	138,289	67,993	1.0	0.9	3,527,930	22.33	261	386	515	2,270	2,911	3,933	5,822	4,125	1.7	2.0	31,940	8.12	26
250,901	215,416	91,189	1.1	0.7	1,783,004	24.14	1,456	1,865	4,171	6,378	11,021	14,643	32,008	55,905	2.3	2.9	135,805	9.27	27
109,348	48,013	8,034	1.1	0.9	2,476,681	23.34	1,139	3,686	8,504	10,715	43,835	30,757	167,488	358,962	2.9	3.8	271,415	8.82	28
122,268	36,201	15,114	0.7	0.7	4,632,323	25.01	7,610	11,784	22,328	102,579	179,492	307,894	617,114	1,156,531	3.0	3.4	2,650,542	8.61	29
22,312	85,554	58,737	0.9	1.1	2,816,119	23.04	5,305	3,671	6,530	98,065	90,314	270,210	231,089	428,730	2.8	2.6	2,205,482	8.16	30
1,705	754	.....	1.1	1.4	6,562	22.17	3	153	745	42	2,881	58	8,420	47,355	1.4	2.9	392	6.76	31
1,980	2,910	345	0.9	1.5	28,098	23.99	21	240	1,074	210	5,075	437	12,772	65,012	2.1	2.5	3,150	7.21	32
8,649	13,204	8,156	0.6	1.1	301,021	23.60	13	69	317	92	1,005	201	1,812	8,838	2.2	1.8	1,391	6.92	33
4,003	15,623	36,865	0.8	1.2	1,038,251	23.10	82	185	806	1,071	2,417	2,267	5,366	37,270	2.1	2.2	16,321	7.20	34
2,509	5,742	3,515	0.8	0.8	49,651	31.81	1	2	4	4	9	28	10	14	7.0	1.1	230	8.21	35
7,016	8,909	10,484	0.6	0.8	338,213	31.60	29	87	89	288	546	467	1,273	728	1.6	2.3	4,623	9.90	36
.....	.....	.....	.....	.....	.....	.....	.....	.....	.....	.....	.....	.....	.....	.....	.....	.....	.....	.....	37
9,248	1,811	4,144	1.1	0.8	370,809	28.88	103	145	224	761	896	1,679	2,984	1,852	2.2	3.3	15,201	9.05	38
1,249	602	3,030	0.8	1.3	85,730	28.50	38	52	223	168	219	272	469	936	1.6	2.1	2,567	9.44	39
6,858	285	331	1.4	1.2	100,042	24.00	.....	13	10	.....	34	.....	84	121	.....	2.5	.....	.....	40
17	2	17	1.4	2.0	3,154	24.08	.....	.....	.....	.....	.....	.....	.....	.....	.....	.....	.....	.....	41
.....	14	3	1.2	.....	17,046	25.22	.....	.....	.....	.....	.....	.....	.....	.....	.....	.....	.....	.....	42
.....	.....	.....	.....	(***)	.....	.....	.....	.....	.....	.....	.....	.....	.....	.....	.....	.....	.....	.....	43
4,593	3,953	7,707	1.1	1.1	367,797	26.31	29	46	62	266	438	471	1,211	549	1.8	2.8	5,296	11.24	44
11,371	4,022	7,414	1.0	1.4	184,272	27.59	9	24	27	42	121	105	344	256	2.5	2.8	1,183	11.27	45
197	50	3	1.8	0.7	2,954	25.91	.....	1	2	.....	10	.....	30	15	.....	3.0	.....	.....	46
151	175	130	0.9	.....	10,879	26.41	.....	.....	.....	.....	.....	.....	.....	.....	.....	.....	.....	.....	47
411	375	416	1.1	(***)	4,408	23.45	2	8	10	4	52	4	120	74	1.0	2.3	32	8.00	48
.....	1,336	7	1.2	(***)	2,711	23.37	.....	.....	.....	.....	.....	.....	.....	.....	.....	.....	.....	.....	49
.....	407	178	1.3	(***)	6,905	23.41	.....	7	.....	.....	157	.....	440	.....	.....	2.8	.....	.....	50
116	.....	94	2.3	(***)	24,175	21.00	.....	2	3	.....	12	.....	24	62	.....	2.0	.....	.....	51
2,035	80	374	2.5	2.0	186,643	23.40	9	22	9	413	555	1,561	1,078	637	3.8	1.9	13,347	8.55	52
62,862	6,927	2,355	4.2	4.3	3,770,457	25.20	4	22	101	16	584	50	1,876	11,272	3.1	3.2	450	9.00	53
180	71	4,280	2.3	2.5	18,306	25.21	10	2	2	163	8	610	30	18	3.7	3.8	5,492	9.00	54
318	284	12,623	3.9	2.8	122,655	23.40	4	9	11	56	43	67	119	470	1.2	2.8	600	8.96	55
40	13	45	.....	(***)	.....	.....	.....	.....	.....	.....	.....	.....	.....	.....	.....	.....	.....	.....	56
.....	.....	1,697	.....	(***)	.....	.....	.....	.....	.....	.....	.....	.....	.....	.....	.....	.....	.....	.....	57
1,241	422	35,328	2.7	2.6	36,239	25.20	.....	9	16	.....	276	.....	287	171	.....	1.0	.....	.....	58
4	134	157	.....	2.9	.....	.....	2	.....	.....	14	.....	25	.....	.....	1.8	.....	220	8.80	59
4,400	166	12	2.1	2.7	216,044	22.80	2	10	14	4	48	9	103	140	2.3	2.1	114	12.67	60
23,917	18,038	1,948	2.2	2.5	1,193,961	23.43	4	13	15	69	131	132	507	69	1.9	3.9	1,777	13.46	61
74	310	14,409	3.3	(***)	6,736	23.97	.....	1	.....	.....	6	.....	40	.....	.....	6.7	.....	.....	62

Table 74.—MISCELLANEOUS CLOVER, GRASS, AND OTHER FIELD SEED CROPS—FARMS REPORTING, ACREAGE, PRODUCTION, AND VALUE OF CROP; BY STATES: 1949

Crop and State	Farms reporting	Acreage	Production	Value of crop (dollars)
OTHER CLOVER AND LEGUME SEEDS				
			Pounds	
Alsike clover, total	5,143	75,312	8,537,905	2,535,169
California	75	2,131	675,028	195,758
Colorado	2	13	1,000	300
Idaho	449	14,778	1,821,491	575,026
Illinois	419	5,383	405,120	123,364
Indiana	65	897	59,668	17,300
Iowa	116	1,255	79,560	23,949
Kansas	3	63	5,691	1,878
Maine	5	44	2,126	871
Maryland	3	32	1,020	388
Massachusetts	1	3	150	62
Michigan	772	8,425	546,660	146,189
Minnesota	946	11,082	977,640	258,759
Mississippi	3	18	6,280	2,512
Missouri	67	965	43,631	13,964
Montana	15	267	34,087	11,931
Nebraska	1	7	105	42
New Hampshire	4	16	450	184
New Jersey	3	35	3,500	1,330
New York	20	168	12,130	4,367
North Carolina	1	2	30	9
North Dakota	4	38	3,022	876
Ohio	932	13,582	825,600	228,414
Oregon	427	10,025	2,286,718	704,414
Pennsylvania	2	8	210	80
South Dakota	2	20	800	240
Tennessee	1	5	600	240
Vermont	1	1	30	12
Washington	8	134	32,518	10,731
Wisconsin	791	5,883	710,197	211,268
Wyoming	5	32	2,843	711
			Pounds	
Alyce clover, total	75	2,909	570,775	91,390
Alabama	1	6	600	96
Florida	33	2,006	407,965	65,274
Georgia	2	21	1,887	302
Indiana	1	10	300	120
Kansas	1	9	503	75
Louisiana	13	280	62,900	10,064
Mississippi	23	571	95,320	15,251
Oregon	1	6	1,300	208
			Pounds	
Birdsfoot trefoil, total	134	2,740	203,053	363,881
California	1	25	6,000	9,600
Idaho	1	10	350	630
Indiana	2	6	560	980
Iowa	2	22	1,800	3,060
Minnesota	1	5	230	414
New York	93	1,594	101,210	182,178
Ohio	1	4	180	315
Oregon	29	1,039	91,433	164,579
Texas	1	18	500	750
Vermont	2	14	360	601
Washington	1	3	430	774
			Pounds	
Bur-clover, total	79	1,139	172,236	62,110
Alabama	36	258	32,956	1
Arkansas	4	20	6,200	
Georgia	8	53	11,750	
Kentucky	1	3	50	18
Louisiana	1	2	225	79
Mississippi	15	218	34,305	13,722
North Carolina	1	3	600	240
Oklahoma	1	2	200	70
South Carolina	1	1	200	80
Tennessee	5	66	14,250	7,125
Texas	4	513	71,500	20,475
			Pounds	
Crimson clover, total	8,375	118,499	18,426,088	[illegible]
Alabama	1,888	26,993	4,697,940	[illegible]
Arkansas	30	378	103,345	[illegible]
Colorado	1	12	2,000	340
Delaware	9	95	3,989	798
Florida	39	633	76,044	17,490
Georgia	1,744	24,655	3,357,270	772,174
Illinois	1	1	30	12
Iowa	1	1	25	5
Kentucky	124	1,971	352,997	70,599
Louisiana	6	97	7,050	2,820
Maryland	2	7	888	178
Michigan	1	9	1,200	204
Mississippi	319	3,188	541,620	124,571
Missouri	4	72	6,130	1,226

Crop and State	Farms reporting	Acreage	Production	Value of crop (dollars)
OTHER CLOVER AND LEGUME SEEDS—Continued				
Crimson clover—Continued			*Pounds*	
New Jersey	1	50	6,000	1,500
New York	1	4	100	40
North Carolina	71	401	50,410	7,561
Ohio	2	9	260	65
Oregon	78	1,031	241,731	38,677
Pennsylvania	1	6	720	288
South Carolina	264	2,215	306,135	52,045
Tennessee	3,757	56,359	8,611,091	1,624,291
Virginia	26	179	24,848	4,910
Washington	3	131	34,050	5,108
West Virginia	2	2	215	43
			Pounds	
Ladino clover, total	2,105	32,542	3,492,281	4,646,640
Alabama	16	91	7,577	11,366
Arkansas	1	10	450	675
California	272	10,263	1,183,639	1,526,895
Colorado	4	16	861	1,120
Delaware	2	32	610	762
Georgia	51	433	21,624	32,439
Idaho	131	2,065	174,732	235,888
Illinois	49	332	16,581	24,873
Indiana	49	398	9,181	13,770
Iowa	40	406	13,788	17,924
Kansas	2	48	612	826
Kentucky	256	3,139	156,165	234,246
Maine	4	27	844	1,266
Maryland	2	23	405	608
Michigan	43	329	10,381	15,573
Minnesota	24	139	5,504	7,429
Mississippi	1	8	650	975
Missouri	23	302	6,822	8,528
Montana	9	58	3,992	5,190
New Hampshire	1	2	50	75
New Jersey	2	4	400	600
New Mexico	1	4	340	442
New York	19	113	4,627	6,942
North Carolina	19	121	8,215	12,323
Ohio	99	697	20,658	30,989
Oklahoma	1	15	400	600
Oregon	573	9,863	1,654,709	2,134,575
Pennsylvania	15	92	2,635	3,953
Rhode Island	1	1	18	27
South Carolina	18	138	7,976	11,963
Tennessee	139	1,574	89,495	143,191
Vermont	1	1	40	60
Virginia	8	62	2,465	3,698
Washington	13	151	10,397	13,517
Wisconsin	216	1,585	75,438	143,332
			Pounds	
Lupine seed, total	3,462	92,818	58,099,051	2,547,453
Alabama	726	14,664	9,074,275	538,923
Florida	664	20,972	7,678,184	307,086
Georgia	1,966	53,309	39,260,335	1,570,413
[illegible]	1	10	800	56
[illegible]	7	38	18,400	1,448
[illegible]	98	3,825	2,067,057	129,527
			Pounds	
Subterranean clover, total	40	430	59,935	42,680
Kentucky	1	3	800	280
Louisiana	1	10	600	360
Oregon	37	401	57,035	41,065
Washington	1	16	1,500	975
			Pounds	
Vetch, total	[1]6,946	179,944	36,317,004	5,498,807
Alabama	256	3,137	568,655	85,671
[illegible]	242	4,947	796,186	143,314
[illegible]	62	5,791	1,837,402	91,870
[illegible]	3	14	3,527	559
Florida	4	215	13,776	2,066
Georgia	12	104	14,800	2,220
Illinois	4	5	1,580	267
Indiana	5	116	16,596	2,490
Kansas	10	244	17,670	2,790
Kentucky	86	699	110,954	16,641
Louisiana	33	659	116,855	18,437
Maryland	3	9	2,744	412
Michigan	185	2,529	314,901	47,234
Mississippi	102	2,495	430,380	64,558
Missouri	39	485	111,456	16,838

See footnotes at end of table.

Table 74.—MISCELLANEOUS CLOVER, GRASS, AND OTHER FIELD SEED CROPS-FARMS REPORTING, ACREAGE, PRODUCTION, AND VALUE OF CROP; BY STATES: 1949—Continued

Crop and State	Farms reporting	Acreage	Production	Value of crop (dollars)
OTHER CLOVER AND LEGUME SEEDS—Continued				
Vetch—Continued			*Pounds*	
New Jersey	1	10	900	135
New York	1	28	1,300	195
North Carolina	7	306	39,500	5,925
Ohio	5	129	18,040	2,706
Oklahoma	902	18,623	2,517,709	402,833
Oregon	[1]2,779	83,391	21,858,836	3,395,234
Hairy vetch	1,148	45,441	11,478,056	1,836,488
Other vetch	1,631	37,950	10,380,780	1,558,746
Pennsylvania	2	57	22,400	3,360
Tennessee	227	2,685	268,220	40,870
Texas	1,930	52,666	7,062,113	1,129,938
Utah	1	2	500	75
Virginia	2	31	3,400	510
Washington	43	567	166,604	21,659
Austrian winter peas, total	1,452	87,599	*Pounds* 72,971,267	3,211,969
California	5	320	315,800	15,790
Idaho	361	32,693	29,643,519	1,185,740
Kansas	2	20	6,956	278
Minnesota	1	12	15,000	600
North Carolina	1	4	3,000	300
North Dakota	1	65	62,400	2,496
Oregon	962	35,076	28,978,427	1,448,919
Washington	119	19,409	13,946,165	557,846
Rough winter peas, total	747	34,631	*Pounds* 9,147,847	769,998
Alabama	361	21,455	5,002,572	448,625
Arkansas	17	948	154,900	12,012
Florida	4	26	1,800	140
Georgia	17	66	21,380	1,722
Kentucky	6	47	7,900	581
Louisiana	110	3,288	855,693	59,069
Mississippi	219	8,433	2,976,767	238,141
South Carolina	2	5	1,600	112
Texas	10	362	125,145	9,589
West Virginia	1	1	90	7
White clover, total	878	20,846	*Pounds* 1,754,830	1,292,185
Alabama	57	1,519	83,593	62,694
Arkansas	1	2	400	304
Florida	5	78	6,500	5,200
Georgia	24	312	29,217	23,374
Idaho	203	8,851	1,028,512	730,247
Indiana	3	59	681	511
Iowa	2	11	360	270
Kansas	1	5	1,000	800
Kentucky	34	437	24,480	30,600
Louisiana	81	4,622	209,128	158,939
Maryland	1	20	1,937	1,550
Michigan	29	316	17,279	12,959
Mississippi	97	1,632	114,712	87,181
Missouri	4	22	1,833	1,176
Montana	1	3	100	70
Nevada	2	113	18,200	13,650
New Mexico	1	50	6,000	4,500
North Carolina	3	8	760	760
Oklahoma	7	91	6,160	4,620
Oregon	20	351	45,514	27,763
Pennsylvania	1	1	30	30
South Carolina	3	85	4,600	3,680
Tennessee	181	1,478	73,551	61,048
Texas	3	88	8,240	6,180
Virginia	5	37	2,361	2,361
Washington	3	28	1,290	929
Wisconsin	103	567	58,292	43,719
Wyoming	3	60	10,100	7,070
All other clover seed, total	148	1,563	*Pounds* 192,089	76,897
Alabama	11	312	28,355	11,342
Delaware	4	68	15,654	6,262
Florida	2	65	5,500	2,200
Georgia	8	93	12,550	5,020
Idaho	3	12	1,290	903
Illinois	1	3	180	72
Indiana	1	7	360	144
Iowa	1	30	4,000	1,600
Kansas	1	3	300	120
Maine	7	52	4,128	1,651
OTHER CLOVER AND LEGUME SEEDS—Continued				
All other clover seed—Continued			*Pounds*	
Maryland	2	28	840	168
Massachusetts	2	7	160	64
Minnesota	3	31	1,590	636
Mississippi	2	17	4,300	1,892
Missouri	6	54	5,940	2,079
Nebraska	1	17	1,020	510
North Carolina	26	152	10,126	4,050
Oklahoma	1	13	700	280
Oregon	1	7	300	120
Pennsylvania	5	32	1,760	880
South Carolina	11	121	15,215	6,086
South Dakota	1	1	50	20
Tennessee	30	244	42,909	21,455
Texas	4	58	8,700	2,610
Utah	2	45	20,090	4,045
Virginia	6	48	3,320	1,660
Washington	1	20	1,700	646
West Virginia	1	6	192	38
Wisconsin	4	17	860	344
GRASS SEEDS				
Bent grass, total	270	14,890	*Pounds* 1,497,320	967,479
Iowa	1	2	200	120
Kentucky	1	60	2,800	840
Oregon	222	12,428	1,325,089	848,057
Washington	46	2,400	169,231	118,462
Bermuda grass, total	64	6,069	*Pounds* 2,873,624	720,177
Arizona	40	5,422	2,809,755	702,439
California	4	245	21,950	5,488
Florida	6	66	5,550	1,387
Georgia	4	115	15,827	3,957
Kansas	1	5	1,300	260
Louisiana	2	104	6,600	1,650
Mississippi	1	20	1,300	325
Nebraska	4	37	7,342	3,671
Texas	2	55	4,000	1,000
Bluegrass, total	3,172	191,447	*Pounds (green-seed basis)* 22,781,118	1,973,029
Idaho	5	53	3,632	1,452
Illinois	2	16	3,215	354
Indiana	18	185	18,386	2,206
Iowa	1,203	46,009	4,800,026	431,998
Kansas	71	1,865	145,591	17,470
Kentucky	452	43,686	9,100,658	482,337
Michigan	1	6	600	72
Minnesota	175	7,771	647,989	58,319
Missouri	655	39,025	3,043,911	365,270
Nebraska	432	44,970	4,494,829	539,139
North Carolina	1	31	700	280
North Dakota	47	1,693	109,491	32,848
Ohio	6	201	17,252	1,553
Oregon	1	470	50,000	6,000
South Dakota	76	3,578	261,616	26,162
Texas	3	36	1,172	117
Washington	1	12	3,000	120
Wisconsin	22	1,835	78,350	7,052
Wyoming	1	5	700	280
Bluestem, total	142	4,887	*Pounds* 383,997	118,229
Colorado	1	10	300	111
Iowa	1	30	800	320
Kansas	17	287	22,411	8,293
Nebraska	2	70	2,695	943
Oklahoma	29	803	44,282	13,285
Oregon	2	106	11,920	4,768
Texas	89	3,577	301,127	90,338
Washington	1	4	462	171
Bromegrass, total	5,325	63,546	*Pounds* 7,807,818	2,096,477
Alabama	1	100	9,000	3,150
California	1	65	10,726	4,290
Colorado	53	1,133	168,497	67,399
Idaho	26	588	48,693	19,477
Illinois	65	804	130,779	45,772
Indiana	6	43	5,650	2,373
Iowa	921	11,139	1,467,063	381,437
Kansas	931	10,110	1,357,586	407,273
Michigan	49	325	33,822	10,147

See footnotes at end of table.

Table 74.—MISCELLANEOUS CLOVER, GRASS, AND OTHER FIELD SEED CROPS—FARMS REPORTING, ACREAGE, PRODUCTION, AND VALUE OF CROP, BY STATES: 1949—Continued

Crop and State	Farms reporting	Acreage	Production	Value of crop (dollars)
GRASS SEEDS—Continued				
Bromegrass—Continued			*Pounds*	
Minnesota	94	819	94,356	23,589
Missouri	28	375	28,775	8,632
Montana	9	143	21,280	7,874
Nebraska	2,504	27,249	3,377,776	776,884
North Dakota	172	5,362	439,712	127,515
Ohio	39	279	41,330	17,359
Oklahoma	3	30	6,879	2,408
Oregon	2	10	2,300	1,150
South Dakota	323	3,443	386,577	108,241
Tennessee	3	12	780	39
Texas	2	10	950	333
Utah	10	38	5,450	2,180
Virginia	2	19	740	259
Washington	21	545	96,931	48,465
West Virginia	1	2	40	14
Wisconsin	22	76	13,677	6,838
Wyoming	35	827	58,449	23,379
Canary grass, total	131	2,529	*Pounds* 199,540	117,359
California	11	309	54,681	27,341
Illinois	1	100	10,000	7,500
Iowa	2	10	660	330
Kansas	1	2	100	50
Kentucky	1	4	1,050	368
Michigan	2	18	600	600
Minnesota	78	1,548	89,768	44,884
Nebraska	1	12	2,200	1,100
Oregon	1	40	7,690	6,536
Pennsylvania	1	14	4,000	4,000
South Dakota	1	2	360	180
Texas	1	13	500	250
Washington	1	40	4,000	3,400
Wisconsin	29	417	23,931	20,820
Carpet grass, total	85	4,473	*Pounds* 280,655	64,319
Alabama	5	450	17,600	4,400
Arkansas	1	1	50	12
Florida	7	142	4,980	1,145
Louisiana	57	3,548	233,100	53,612
Mississippi	12	269	21,625	4,325
Texas	3	63	3,300	825
Wheatgrass, total	1,443	46,301	*Pounds* 4,146,968	1,160,492
Arizona	3	248	12,740	4,459
California	4	60	4,428	1,550
Colorado	357	9,492	1,142,155	342,646
Idaho	44	1,237	95,760	28,727
Iowa	4	29	2,314	463
Kansas	32	616	50,060	13,517
Michigan	1	15	3,300	990
Minnesota	1	10	3,960	1,188
Montana	88	2,584	161,235	56,431
Nebraska	380	18,270	1,529,370	397,635
Nevada	2	40	2,000	600
New Mexico	7	177	8,681	3,039
North Dakota	119	2,075	155,517	41,990
Oregon	14	409	38,195	11,459
Pennsylvania	2	4	440	110
South Dakota	139	3,031	190,624	47,659
Texas	14	631	72,823	14,565
Utah	67	1,319	136,464	40,941
Washington	12	241	31,308	10,957
Wyoming	153	5,813	505,594	141,566
Dallis grass, total	97	4,297	*Pounds* 335,097	90,237
Alabama	41	2,340	217,954	58,848
Florida	5	128	8,300	2,241
Kansas	3	49	3,080	924
Louisiana	18	681	52,165	14,084
Mississippi	20	698	37,048	10,002
Texas	10	401	16,550	4,138
Fescue, total	3,564	60,120	*Pounds* 10,246,641	4,162,935
Alabama	63	830	105,041	52,521
Arkansas	12	130	12,151	4,860
California	4	65	18,065	7,226
Colorado	2	30	7,396	2,958
Georgia	208	1,785	295,055	118,021
Idaho	24	539	83,897	35,237
Illinois	14	111	29,975	5,995
Indiana	33	342	37,469	5,620
Iowa	2	24	2,680	670

Crop and State	Farms reporting	Acreage	Production	Value of crop (dollars)
GRASS SEEDS—Continued				
Fescue—Continued			*Pounds*	
Kansas	36	656	96,176	19,235
Kentucky	1,427	17,223	3,338,976	1,502,542
Louisiana	2	48	7,635	3,054
Michigan	5	25	5,144	892
Minnesota	8	184	10,281	2,570
Mississippi	20	151	17,294	6,918
Missouri	61	1,091	146,247	21,695
Montana	4	70	26,500	10,600
North Carolina	25	134	23,895	4,779
Ohio	9	49	16,200	2,430
Oklahoma	1	12	3,000	750
Oregon	971	30,079	4,735,083	1,751,982
Pennsylvania	1	12	2,400	1,200
South Carolina	62	667	95,119	33,291
Tennessee	480	4,384	807,239	435,907
Texas	11	171	34,322	13,729
Utah	3	17	2,110	844
Virginia	32	242	68,667	34,334
Washington	44	1,049	218,624	83,075
Grama grass, total	35	2,831	*Pounds* 103,433	29,476
Iowa	2	34	2,035	610
Kansas	6	246	9,647	2,894
Nebraska	7	570	23,150	6,945
New Mexico	1	1,000	9,525	2,381
Oklahoma	6	545	37,231	11,170
South Dakota	1	5	300	90
Texas	12	431	21,545	5,386
Hungarian grass, total	2	8	*Pounds* 550	220
Iowa	1	6	500	200
Ohio	1	2	50	20
Johnson grass, total	28	1,076	*Pounds* 162,270	9,301
Alabama	3	12	3,920	784
Kentucky	1	50	2,500	500
Oklahoma	1	15	900	270
Tennessee	1	8	1,200	60
Texas	22	991	153,750	7,687
Millet seed,[2] total	500	5,763	*Pounds* 2,398,236	118,432
Alabama	4	140	39,550	2,373
California	1	13	10,765	431
Connecticut	1	2	100	6
Florida	6	37	9,100	637
Georgia	29	584	355,214	24,865
Idaho	1	6	1,800	72
Kansas	22	240	56,300	2,252
Maine	9	35	15,920	796
Maryland	2	7	5,056	303
Massachusetts	3	7	700	42
Michigan	4	17	4,180	293
Minnesota	3	12	5,150	754
Missouri	13	63	32,085	1,925
Montana	1	10	1,500	105
Nebraska	73	721	385,926	15,438
New Hampshire	2	7	5,250	262
New York	19	64	10,751	430
North Carolina	1	4	1,700	136
North Dakota	21	170	66,839	1,337
Oklahoma	27	372	132,030	6,601
Oregon	11	80	7,120	284
Pennsylvania	49	307	169,912	8,495
Rhode Island	2	4	400	24
South Dakota	15	213	143,500	2,870
Tennessee	42	346	54,859	2,743
Texas	121	2,181	842,649	42,133
Vermont	2	19	4,500	225
Washington	1	3	1,000	40
Wisconsin	6	21	9,500	570
Wyoming	9	78	24,880	1,990
Orchard grass, total	3,316	62,224	*Pounds* 10,164,017	1,724,285
Arkansas	73	661	69,345	11,789
Colorado	16	316	63,400	19,020
Delaware	1	3	150	30
Florida	1	5	1,000	200
Georgia	1	4	400	80
Idaho	2	41	1,875	563
Illinois	1	35	490	98
Indiana	49	1,182	161,112	32,223

See footnotes at end of table.

Table 74.—MISCELLANEOUS CLOVER, GRASS, AND OTHER FIELD SEED CROPS—FARMS REPORTING, ACREAGE, PRODUCTION, AND VALUE OF CROP: BY STATES: 1949—Continued

Crop and State	Farms reporting	Acreage	Production	Value of crop (dollars)
GRASS SEEDS—Continued				
Orchard grass—Continued			*Pounds*	
Kentucky	1,121	23,655	3,329,100	665,820
Maryland	12	339	54,236	8,135
Michigan	2	8	800	160
Missouri	711	13,605	1,987,869	337,938
Montana	1	8	1,500	375
North Carolina	47	133	14,342	4,160
North Dakota	2	63	1,260	252
Ohio	10	358	34,820	6,964
Oregon	3	14	1,275	357
Pennsylvania	8	93	15,130	3,026
South Carolina	2	30	2,300	506
Tennessee	216	1,831	220,229	43,847
Virginia	1,024	19,637	4,193,814	587,134
Washington	2	6	1,075	322
West Virginia	10	192	8,420	1,267
Wyoming	1	5	75	19
			Pounds	
Redtop seed, total	6,920	129,217	7,957,120	3,267,326
Alabama	3	12	801	320
Arkansas	5	11	750	300
Illinois	3,712	74,358	4,013,257	1,805,966
Indiana	27	254	14,788	5,915
Iowa	3	25	2,450	980
Kansas	28	251	13,898	5,142
Kentucky	354	3,939	227,984	79,794
Michigan	2	9	480	177
Minnesota	2	43	1,556	622
Missouri	2,681	49,370	3,613,056	1,336,832
Montana	1	34	4,608	1,843
Nebraska	6	69	4,440	1,776
North Carolina	7	129	10,950	4,380
North Dakota	1	20	1,200	480
Ohio	8	38	1,912	765
Oklahoma	2	20	2,650	1,060
Pennsylvania	1	2	112	56
Tennessee	68	567	35,896	17,948
Virginia	6	36	4,250	2,125
West Virginia	1	3	120	60
Wisconsin	1	10	168	67
Wyoming	1	15	1,794	718
			Pounds	
Ryegrass, total	1,923	99,298	41,572,819	6,230,762
Alabama	17	102	22,680	3,402
Arkansas	27	237	44,726	6,708
California	7	363	105,403	15,810
Colorado	2	4	344	52
Delaware	1	4	1,276	191
Georgia	42	339	70,095	7,009
Illinois	1	5	1,800	270
Indiana	7	42	3,887	583
Iowa	1	7	180	27
Kansas	6	51	4,158	624
Kentucky	40	260	42,570	4,684
Louisiana	6	60	6,995	1,049
Maryland	3	12	2,250	337
Missouri	3	15	3,530	530
Nebraska	1	5	1,000	150
New Jersey	3	27	5,200	780
New York	2	62	31,000	4,650
North Carolina	20	189	122,757	18,414
North Dakota	8	75	7,350	1,102
Ohio	4	36	1,496	224
Oklahoma	21	299	62,150	9,322
Oregon	1,509	95,032	40,653,766	6,098,063
Pennsylvania	14	53	15,284	2,291
South Carolina	25	163	47,951	7,193
South Dakota	3	49	2,800	420
Tennessee	70	598	83,591	12,539
Texas	43	659	117,776	17,000
Virginia	22	195	47,769	7,166
Washington	14	325	62,035	9,306
Wyoming	1	30	1,000	200
GRASS SEEDS—Continued				
			Pounds	
Sudan grass, total	2,382	83,037	38,658,493	2,025,761
Alabama	2	10	2,480	149
Arizona	6	133	51,019	2,551
Arkansas	1	6	1,000	70
California	104	6,782	5,706,266	342,376
Colorado	297	25,907	9,384,148	469,206
Delaware	1	30	6,400	512
Georgia	3	22	3,680	221
Idaho	1	10	2,000	100
Illinois	5	29	4,100	246
Indiana	25	176	32,846	2,300
Iowa	8	46	10,560	634
Kansas	186	1,949	562,504	35,530
Louisiana	5	38	8,600	602
Michigan	23	110	25,170	1,762
Minnesota	16	50	13,238	794
Missouri	11	65	15,363	1,076
Montana	2	18	620	31
Nebraska	182	3,044	831,286	50,610
New Mexico	265	17,545	9,121,528	456,075
New York	7	41	7,170	574
North Carolina	3	5	1,100	66
North Dakota	3	13	6,300	630
Ohio	8	36	11,700	819
Oklahoma	153	2,086	468,836	28,130
Oregon	96	2,480	1,091,651	65,499
Pennsylvania	7	26	4,680	374
South Carolina	1	3	300	18
South Dakota	5	64	15,600	936
Tennessee	1	12	800	80
Texas	925	22,148	11,225,240	561,260
Utah	1	3	800	40
Washington	1	8	1,289	77
Wisconsin	28	142	40,219	2,413
			Pounds	
All other seeds (unspecified), total	997	28,081	2,837,052	1,067,561
Alabama	13	697	65,082	26,033
Arizona	12	317	145,435	29,357
Arkansas	2	23	8,150	2,852
California	21	757	273,133	51,682
Colorado	8	116	9,980	4,797
Florida	330	10,003	726,557	390,802
Georgia	64	1,376	215,732	55,171
Idaho	10	211	28,962	9,090
Illinois	1	2	200	60
Iowa	3	41	4,280	1,712
Kansas	52	781	45,962	16,085
Michigan	2	7	275	83
Minnesota	9	68	6,759	1,768
Mississippi	14	149	9,455	3,782
Montana	1	5	956	382
Nebraska	11	117	8,338	4,168
New Mexico	4	62	16,000	5,600
North Carolina	19	392	45,867	6,595
North Dakota	7	152	7,185	2,874
Oklahoma	142	5,013	227,586	78,100
Oregon	38	804	113,815	45,542
South Carolina	79	2,523	284,873	50,024
Tennessee	31	253	49,671	38,844
Texas	82	3,175	305,711	150,420
Utah	3	12	4,380	2,190
Virginia	34	996	230,131	89,052
Washington	3	17	2,137	320
West Virginia	1	8	240	96
Wyoming	1	4	200	80

[1]For Oregon, farms reporting represents the sum of farms reporting hairy vetch and farms reporting other vetch and involves some duplication.
[2]Excludes hog or proso millet.

Table 75.—COTTON—FARMS REPORTING, ACREAGE, AND PRODUCTION OF LINT COTTON, 1839 TO 1949; AND VALUE

	Region, division, and State	Farms reporting												Acreage		
											Percent of all farms					
		1949	1944	1939	1934	1929	1924	1919	1909	1899	1949	1944	1939	1949	1944	1939
1	U. S	1,110,876	[1]1,217,547	1,589,723	1,920,123	1,986,726	1,931,307	1,905,863	1,714,149	1,418,584	20.6	20.8	26.1	26,599,263	[1]18,961,891	22,811,004
2	The North	16,553	[1]17,108	17,117	19,963	16,316	22,962	7,675	7,299	4,705	0.7	0.7	0.7	593,981	[1]396,740	394,686
3	The South	1,080,849	[1]1,192,628	1,562,459	1,890,730	1,958,927	1,898,517	1,893,971	1,706,771	1,413,853	40.7	41.4	52.0	24,485,390	[1]18,060,909	21,826,993
4	The West	13,474	7,811	10,147	9,430	11,483	9,828	4,217	79	26	2.9	1.6	2.0	1,519,892	[1]505,242	589,325
	Geo. Divisions															
5	E. N. C.	306	(***)	418	557	136	1,027	.....	.....	.....	(2)	(***)	(2)	3,752	(***)	4,222
6	W. N. C.	16,247	[1]17,108	16,699	19,406	16,180	21,935	7,675	7,299	4,705	1.7	[1]1.7	1.5	590,229	[1]396,740	390,464
7	S. A.	320,837	[1]341,108	398,029	496,224	516,006	552,895	624,698	556,508	448,171	33.5	[1]32.7	39.0	3,673,463	[1]3,074,472	3,832,001
8	E. S. C.	404,352	423,021	539,763	594,239	603,592	521,711	537,231	522,735	432,982	44.3	44.1	52.7	5,521,074	4,333,705	5,072,340
9	W. S. C.	355,660	428,499	624,667	800,267	839,329	823,911	732,042	27,528	532,700	45.6	48.8	64.8	15,200,853	10,651,732	12,922,652
10	Mt.	5,119	[1]3,495	4,831	5,631	7,183	7,470	2,969	61	26	2.6	[1]1.6	2.1	658,323	[1]243,712	273,033
11	Pac.	8,355	[1]4,316	5,316	3,799	4,300	2,358	1,248	18	.....	3.1	[1]1.5	1.9	861,569	[1]261,530	316,292
	States:															
12	Ind.	.....	(***)	.....	.....	.....	.....	.....	6	.....	....	(***)	....	.....	(***)	.....
13	Ill.	306	(***)	418	557	136	.....	.....	1,021	.....	0.2	(***)	0.2	3,752	(***)	4,222
14	Mo.	16,242	17,108	16,678	19,296	16,089	7,296	7,675	21,877	4,691	7.1	7.0	6.5	590,149	396,740	390,047
15	Kansas	5	(***)	21	110	91	3	.....	58	14	(2)	(***)	(2)	80	(***)	417
16	Del.	.....	(***)	.....	.....	.....	.....	.....	.....	.....	....	(***)	....	.....	(***)	.....
17	Md.	.....	(***)	.....	.....	.....	2	.....	.....	.....	....	(***)	....	.....	(***)	.....
18	Va.	6,221	6,649	7,024	12,190	14,005	5,283	9,081	17,790	4,761	4.1	3.8	4.0	29,912	28,833	30,027
19	W. Va.	.....	(***)	.....	.....	.....	2	.....	.....	.....	....	(***)	....	.....	(***)	.....
20	N. C.	105,312	106,513	103,248	139,737	151,664	129,704	153,010	175,737	105,766	36.5	37.1	37.1	846,039	714,177	710,228
21	S. C.	93,326	102,588	111,618	132,784	131,426	158,167	179,979	155,642	134,741	67.0	69.4	81.1	1,197,845	1,024,084	1,176,990
22	Ga.	110,355	120,595	167,256	199,436	206,734	242,673	270,484	194,194	183,907	55.7	53.4	77.4	1,556,505	1,281,499	1,856,185
23	Fla.	5,623	4,763	8,883	12,077	12,177	20,677	12,144	9,532	18,996	9.9	7.8	14.3	43,162	25,879	58,571
24	Ky.	1,098	1,357	2,180	3,396	1,247	3,412	420	504	190	0.5	0.6	0.9	14,798	12,509	15,677
25	Tenn.	67,038	66,531	77,405	91,105	88,346	87,475	76,468	67,663	53,405	28.9	28.4	31.3	887,923	655,253	676,818
26	Ala.	145,484	144,396	200,649	231,176	231,824	206,596	220,990	224,871	192,388	68.8	64.6	86.6	1,850,846	1,373,194	1,930,560
27	Miss.	190,732	210,737	259,529	268,562	282,175	224,228	239,353	229,697	186,999	75.9	80.0	89.2	2,767,507	2,292,749	2,449,285
28	Ark.	100,234	114,070	150,667	183,595	192,209	176,198	172,632	148,311	118,697	54.9	57.4	69.5	2,572,610	1,769,987	2,056,775
29	La.	64,097	79,319	114,291	126,175	128,537	103,673	102,498	74,373	88,328	51.6	61.3	76.2	916,130	811,736	1,088,685
30	Okla.[4]	38,152	61,104	86,889	126,248	123,477	133,896	110,204	88,140	41,638	26.8	37.1	48.4	1,227,911	1,480,194	1,671,481
31	Texas	153,177	174,006	272,820	364,249	395,106	410,144	346,708	316,704	284,037	46.2	45.2	65.3	10,574,202	6,589,815	8,105,711
32	N. Mex.	3,454	2,490	2,829	3,261	3,738	3,795	337	59	.....	14.6	8.4	8.3	285,194	103,807	89,701
33	Ariz.	1,661	1,005	2,002	2,370	3,445	3,675	2,632	2	8	16.0	7.6	10.8	372,744	139,905	183,332
34	Utah	.....	(***)	.....	.....	.....	.....	.....	.....	4	....	(***)	....	.....	(***)	.....
35	Nev.	4	(***)	.....	.....	.....	.....	.....	.....	14	(2)	(***)	....	385	(***)	.....
36	Calif.	8,355	4,316	5,316	3,799	4,300	2,358	1,248	18	.....	6.1	3.1	4.0	861,569	261,530	316,292

	Region, division, and State	Production of lint cotton (running bales)[5]												
		1949	1944	1939	1934	1929	1924	1919	1909	1899	1889	1879	1869	1859
1	U. S	15,419,458	[1]11,838,351	11,481,300	9,472,022	14,574,405	13,682,699	11,376,130	10,649,268	9,534,707	7,472,511	5,755,359	3,011,996	5,387,052
2	The North	474,089	[1]407,087	437,521	238,540	226,632	198,242	63,808	54,508	25,646	16,068	20,318	1,721	42,731
3	The South	12,922,289	[1]10,869,026	10,309,093	8,782,095	13,853,599	13,237,806	11,201,154	10,594,360	9,509,023	7,456,443	5,735,041	3,010,113	5,344,166
4	The West	2,023,080	[1]562,238	734,686	451,387	494,174	246,651	111,168	400	38	.....	.....	162	155
	Geo. Divisions:													
5	E. N. Central	2,031	(***)	4,169	3,928	826	3,294	.....	.....	.....	.....	.....	468	1,482
6	W. N. Central	472,058	[1]407,087	433,352	234,612	225,806	194,948	63,808	54,508	25,646	16,068	20,318	1,253	41,249
7	South Atlantic	1,662,516	[1]2,381,451	2,237,505	2,357,456	3,031,647	2,803,130	4,061,383	4,012,942	2,701,766	2,338,600	1,801,179	883,343	1,278,646
8	E. S. Central	2,950,821	3,381,934	2,757,633	2,466,417	3,700,842	2,474,598	1,985,631	2,524,714	2,656,599	2,261,387	1,994,753	1,177,342	2,488,926
9	W. S. Central	8,308,952	5,105,641	5,313,955	3,958,222	7,121,110	7,960,078	5,154,140	4,056,704	4,150,658	2,856,456	1,939,109	949,428	1,576,594
10	Mountain	792,548	[1]244,707	299,289	200,327	240,293	168,103	64,750	917	38	.....	.....	128	155
11	Pacific	1,230,532	[1]317,531	435,397	251,060	253,881	78,548	46,418	183	.....	.....	.....	34	.....
	States:													
12	Ind.	.....	(***)	.....	.....	.....	5	.....	.....	.....	.....	.....	3	.....
13	Ill.	2,031	(***)	4,169	3,928	826	3,289	.....	.....	.....	.....	.....	465	1,482
14	Mo.	472,043	407,087	433,196	234,333	225,351	194,792	63,808	54,498	25,576	15,856	20,318	1,246	41,188
15	Kans.	15	(***)	156	279	455	156	.....	10	70	212	.....	7	61
16	Del.	.....	(***)	.....	.....	.....	.....	.....	.....	.....	.....	.....	.....	.....
17	Md.	.....	(***)	.....	.....	.....	.....	.....	(7)	.....	.....	.....	.....	.....
18	Va.	18,722	28,094	12,865	35,977	52,442	45,343	24,887	10,480	10,789	5,375	19,595	183	12,727
19	W. Va.	.....	(***)	.....	.....	.....	.....	.....	(7)	.....	.....	.....	2	.....
20	N. C.	472,389	686,841	458,146	640,799	764,328	855,028	858,406	665,132	459,707	336,261	389,598	144,935	145,514
21	S. C.	543,936	845,944	849,982	680,880	835,963	844,224	1,476,645	1,279,866	881,422	747,190	522,548	224,500	353,412
22	Ga.	609,967	807,456	905,088	971,468	1,344,488	1,036,741	1,681,907	1,992,408	1,287,992	1,191,846	814,441	473,934	701,840
23	Fla.	17,502	13,116	11,424	28,332	34,426	21,794	19,538	65,056	61,856	57,928	54,997	39,789	65,153
24	Ky.	12,887	12,562	15,704	14,409	8,955	11,836	2,967	3,469	1,369	873	1,367	1,080	.....
25	Tenn.	616,742	541,487	436,126	397,599	503,816	358,943	306,974	264,562	234,592	190,579	330,621	181,842	296,464
26	Ala.	824,290	966,158	772,711	934,396	1,312,963	983,673	718,163	1,129,527	1,106,840	915,210	699,654	429,482	989,955
27	Miss.	1,496,902	1,861,727	1,533,092	1,120,013	1,875,108	1,120,146	957,527	1,127,156	1,313,798	1,154,725	963,111	564,938	1,202,507
28	Ark.	1,584,307	1,361,451	1,351,209	843,871	1,398,475	1,090,259	869,350	776,879	709,880	691,494	608,256	247,968	367,393
29	La.	607,186	587,084	717,713	474,342	798,828	502,197	306,791	268,909	709,041	659,180	508,569	350,832	777,738
30	Okla.[7]	567,792	620,705	520,591	333,585	1,130,415	1,511,480	1,006,242	555,742	225,525	34,540	17,000	.....	.....
31	Tex.	5,549,667	2,536,401	2,724,442	2,306,424	3,793,392	4,856,142	2,971,757	2,455,174	2,506,212	1,471,242	805,284	350,628	431,463
32	N. Mex.	261,283	112,779	100,138	86,698	90,805	58,584	5,399	206	.....	.....	.....	.....	19
33	Ariz.	530,766	131,928	199,151	113,629	149,488	109,519	59,351	11	15	.....	.....	.....	.....
34	Utah	.....	(***)	.....	.....	.....	.....	.....	.....	5	.....	.....	22	136
35	Nev.	499	(***)	.....	.....	.....	.....	.....	.....	18	.....	.....	106	.....
36	Calif.	1,230,532	317,531	435,397	251,060	253,881	78,548	46,418	183	.....	.....	.....	34	.....

(***)Not available; separate inquiry not on questionnaire for all States. See text.
[1]Total for States for which data are available.
[2]0.05 percent or less.
[3]Reported in small fractions.
[4]Figures for 1899 and 1889 include Indian Territory, those for 1879 are for Indian Territory.
[5]Running square bales, counting round as half bales. Bales of 400 pounds in 1839, 1849, and 1859, and bales of 450 pounds in 1869.
[6]Production of cottonseed for 1929 as reported; production for other census years has been computed. See text.
[7]Less than 1 bale.

OF CROP AND VALUE OF SALES, 1949; WITH SUPPLEMENTAL DATA ON COTTONSEED: BY DIVISIONS AND STATES

Acreage—Continued																
1934	1929	1924	1919	1909	1899	1889	1879	Percent increase or decrease (-)			Percent of cropland harvested			Average per farm reporting			
								1944–1949	1939–1944	1939–1949	1949	1944	1939	1949	1944	1939	
26,753,697	43,227,488	39,204,319	33,740,106	32,043,838	24,275,101	20,175,270	14,480,019	40.3	-16.9	16.6	7.7	5.4	7.1	23.9	15.6	14.3	1
324,602	356,960	492,711	110,027	96,563	45,749	57,991	32,116	49.7	0.5	50.5	0.3	0.2	0.2	35.9	23.2	23.1	2
25,989,014	42,222,592	38,282,060	33,425,822	31,946,142	24,229,296	20,117,279	14,447,903	35.6	-17.3	12.2	25.3	17.6	21.1	22.7	15.1	14.0	3
440,081	647,936	429,548	204,257	1,133	56	.....	.....	200.8	-14.3	157.9	3.8	1.3	1.9	112.8	64.7	58.1	4
6,111	1,613	15,645	.....	.....	.....	.....	.....	(***)	(***)	-11.1	(2)	(***)	(2)	12.3	(***)	10.1	5
318,491	355,347	477,066	110,027	96,563	45,749	57,991	32,116	48.8	[1]1.6	51.2	0.4	0.3	0.3	36.3	[1]23.2	23.4	6
4,557,082	7,231,976	6,661,910	8,883,512	9,002,776	6,842,489	6,746,292	5,165,175	19.5	[1]-19.8	-4.1	14.7	11.2	13.5	11.4	[1]7.0	9.6	7
5,440,487	8,636,981	6,937,288	6,389,666	7,926,019	6,725,588	6,394,543	5,161,530	27.4	-14.6	8.8	24.5	18.2	19.9	13.7	10.2	9.4	8
15,991,445	26,353,635	24,682,862	18,152,644	15,017,347	10,661,219	6,976,444	4,121,198	43.6	-17.6	18.3	31.2	20.9	26.1	43.0	24.9	20.7	9
223,904	347,878	285,501	116,949	809	56	.....	.....	170.1	[1]-10.7	141.1	2.3	1.1	1.5	128.6	[1]69.7	56.5	10
216,177	300,058	144,047	87,308	324	.....	.....	.....	229.4	[1]-17.3	172.4	5.6	1.7	2.4	103.1	[1]60.6	59.5	11
.....	.....	14	.....	.....	.....	.....	.....	(***)	(***)	.....	.....	(***)	.....	.....	(***)	.....	12
6,111	1,613	15,631	.....	.....	.....	.....	.....	(***)	(***)	-11.1	(2)	(***)	(2)	12.3	(***)	10.1	13
316,442	352,899	476,234	110,027	96,527	45,596	57,260	32,116	48.7	1.7	51.3	4.8	3.1	3.1	36.3	23.2	23.4	14
2,049	2,448	832	.....	36	153	731	.....	(***)	(***)	-80.8	(2)	(***)	(2)	16.0	(***)	19.9	15
.....	.....	.....	.....	.....	.....	.....	.....	(***)	(***)	.....	.....	(***)	(2)	.....	(***)	.....	16
.....	.....	.....	.....	(3)	.....	.....	.....	(***)	(***)	.....	.....	(***)	.....	.....	(***)	.....	17
56,818	88,446	108,408	47,032	25,147	25,724	39,213	45,040	3.7	-4.0	-0.4	0.9	0.7	0.8	4.8	4.3	4.3	18
.....	.....	.....	.....	(3)	.....	.....	.....	(***)	(***)	.....	.....	(***)	.....	.....	(***)	.....	19
969,710	1,640,398	1,733,244	1,373,701	1,274,404	1,007,020	1,147,136	893,153	18.5	0.6	19.1	14.6	11.7	11.6	8.0	6.7	6.9	20
1,281,826	1,973,228	2,023,926	2,631,719	2,556,467	2,074,081	1,987,469	1,364,249	17.0	-13.0	1.8	30.2	24.7	27.2	12.8	10.0	10.5	21
2,157,099	3,406,443	2,708,151	4,720,498	4,883,304	3,513,839	3,345,104	2,617,138	21.5	-31.0	-16.1	21.9	16.4	21.1	14.1	10.6	11.1	22
91,629	123,461	88,181	110,562	263,454	221,825	227,370	245,595	66.8	-55.8	-26.3	2.5	1.4	3.5	7.7	5.4	6.6	23
23,404	15,898	37,463	5,355	7,811	2,396	2,629	2,667	18.3	-20.2	-5.6	0.3	0.2	0.3	13.5	9.2	7.2	24
758,589	1,045,051	940,312	807,770	787,516	623,137	747,471	722,562	35.5	-3.2	31.2	15.9	11.2	11.0	13.2	9.8	8.7	25
2,130,062	3,566,498	2,948,072	2,628,154	3,730,482	3,202,135	2,761,165	2,330,086	34.8	-28.9	-4.1	32.3	22.3	27.1	12.7	9.5	9.6	26
2,528,432	4,009,534	3,011,441	2,948,387	3,400,210	2,897,920	2,883,278	2,106,215	20.7	-6.4	13.0	45.1	35.4	35.2	14.5	10.9	9.4	27
2,162,914	3,446,485	2,776,934	2,553,811	2,153,222	1,641,855	1,700,578	1,042,976	45.3	-13.9	25.1	43.4	29.5	31.1	25.7	15.5	13.7	28
1,186,488	1,945,354	1,434,630	1,343,334	957,011	1,376,254	1,270,154	864,787	12.9	-25.4	-15.8	29.1	23.3	26.9	14.3	10.2	9.5	29
2,626,668	4,148,228	3,812,942	2,732,962	1,976,935	682,743	71,187	35,000	-17.0	-11.4	-26.5	10.3	10.5	13.1	32.2	24.2	19.2	30
10,015,375	16,813,568	16,658,356	11,522,537	9,930,179	6,960,367	3,934,525	2,178,435	60.5	-18.7	30.5	37.6	24.0	31.1	69.0	37.9	29.7	31
89,113	136,700	108,488	10,666	790	.....	.....	.....	174.7	15.7	217.9	15.0	5.3	5.7	62.6	41.7	31.7	32
134,791	211,178	177,013	106,283	19	20	.....	.....	166.4	-23.7	103.3	42.2	21.5	34.9	24.4	139.2	91.6	33
.....	.....	.....	.....	.....	10	.....	.....	(***)	(***)	.....	.....	(***)	.....	.....	(***)	.....	34
.....	.....	.....	.....	.....	26	.....	.....	(***)	(***)	.....	0.1	(***)	.....	96.3	(***)	.....	35
216,177	300,058	144,047	87,308	324	.....	.....	.....	229.4	-17.3	172.4	10.8	3.5	4.8	103.1	60.6	59.5	36

Production of lint cotton (running bales)[5]—Continued					Production of cottonseed[6] (tons)					Value of crop, 1949 (dollars)					Value of sales (lint cotton and cottonseed), 1949 (dollars)		
1849	1839	Average per acre			1949	1944	1939	1929	1919	Lint cotton and cottonseed		Lint cotton		Cottonseed	Total	Average per farm reporting	
		1949	1944	1939						Total	Percent of total value of all crops	Amount	Average per bale				
2,469,093	1,976,198	0.58	0.62	0.50	6,410,306	[1]4,896,363	5,258,500	6,914,866	5,327,721	2,491,296,684	15.3	2,212,902,164	143.51	278,394,520	2,194,133,619	1,975	1
14	805	0.80	1.03	1.11	197,639	[1]159,246	195,760	111,096	29,481	72,529,644	0.9	64,566,380	136.19	7,963,264	66,366,961	4,009	2
2,469,079	1,975,391	0.53	0.60	0.47	5,424,969	[1]4,508,431	4,731,158	6,561,136	5,246,880	2,097,169,636	37.5	1,862,458,912	144.13	234,710,724	1,837,228,646	1,700	3
.....	.....	1.33	1.11	1.25	787,698	[1]228,686	331,582	242,634	51,360	321,597,404	11.6	285,876,872	141.31	35,720,532	290,538,012	21,563	4
14	502	0.54	(***)	0.99	800	(***)	1,958	419	.....	304,650	(2)	274,010	134.91	30,640	266,567	871	5
.....	303	0.80	[1]1.03	1.11	196,839	[1]159,246	193,802	110,677	29,481	72,224,994	1.9	64,292,370	136.20	7,932,624	66,100,394	4,068	6
922,915	731,598	0.45	[1]0.77	0.58	682,214	[1]975,272	1,008,194	1,403,518	1,847,722	270,379,541	14.2	241,043,669	144.99	29,335,872	242,745,051	757	7
1,244,011	847,333	0.53	0.78	0.54	1,231,630	1,394,540	1,259,495	1,789,381	928,981	501,585,883	37.8	448,002,521	151.82	53,583,362	447,318,247	1,106	8
302,153	396,460	0.54	0.48	0.41	3,511,125	2,138,619	2,463,469	3,368,237	2,470,177	1,325,204,212	56.0	1,173,412,722	141.22	151,791,490	1,147,165,348	3,225	9
.....	.....	1.20	[1]1.00	1.10	317,183	[1]101,628	134,778	118,611	29,916	126,048,591	11.9	111,971,749	141.28	14,076,842	113,658,573	22,203	10
.....	.....	1.43	[1]1.21	1.38	470,515	[1]127,058	196,804	124,023	21,444	195,548,813	11.4	173,905,123	141.33	21,643,690	176,879,439	21,170	11
14	(7)	....	(***)	....	.....	(***)	.....	.....	.....	.....	.....	.....	.....	.....	.....	.....	12
.....	502	0.54	(***)	0.99	800	(***)	1,958	419	.....	304,650	(2)	274,010	134.91	30,640	266,567	871	13
.....	303	0.80	1.03	1.11	196,833	159,246	193,734	110,449	29,481	72,222,579	15.9	64,290,209	136.20	7,932,370	66,098,314	4,070	14
.....	.....	0.19	(***)	0.37	6	(***)	68	228	.....	2,415	(2)	2,161	144.07	254	2,080	416	15
.....	(7)	....	(***)	....	.....	(***)	.....	.....	.....	.....	.....	.....	.....	.....	.....	.....	16
.....	14	....	(***)	....	.....	(***)	.....	.....	.....	.....	.....	.....	.....	.....	.....	.....	17
3,947	8,736	0.63	0.97	0.43	8,014	11,598	5,637	25,266	11,498	3,032,964	1.3	2,689,965	143.68	342,999	2,694,651	433	18
		....	(***)	....	.....	(***)	.....	.....	.....	.....	.....	.....	.....	.....	.....	.....	19
73,845	129,815	0.56	0.96	0.65	191,273	278,421	202,693	354,164	386,285	74,336,081	12.3	66,264,360	140.27	8,071,721	67,372,079	640	20
300,901	154,276	0.45	0.83	0.72	224,372	355,214	387,296	381,260	668,917	88,651,440	35.9	79,070,756	145.37	9,580,684	79,290,546	850	21
499,091	408,481	0.39	0.63	0.49	251,392	324,262	407,862	625,735	771,993	101,543,437	30.9	90,532,467	148.42	11,010,970	90,822,421	823	22
45,131	30,276	0.41	0.51	0.20	7,163	5,777	4,706	17,093	9,029	2,815,619	0.9	2,486,121	142.05	329,498	2,565,354	456	23
758	1,729	0.87	1.00	1.00	4,817	4,788	6,744	4,465	1,371	1,933,050	0.5	1,727,364	134.04	205,686	1,830,221	1,667	24
194,532	69,253	0.69	0.83	0.64	258,758	212,921	199,706	240,613	146,734	102,215,331	31.1	91,192,240	147.86	11,023,091	91,256,535	1,361	25
564,429	292,847	0.45	0.70	0.40	341,945	384,910	348,493	629,410	331,794	137,344,441	49.9	122,914,362	149.12	14,430,079	124,836,962	858	26
484,292	483,504	0.54	0.81	0.63	626,110	791,921	704,552	914,893	449,082	260,093,061	71.9	232,168,555	155.10	27,924,506	229,394,529	1,203	27
65,344	15,072	0.62	0.77	0.66	667,576	568,519	629,456	685,902	412,072	255,949,646	67.1	227,711,181	143.73	28,238,465	229,179,474	2,286	28
178,737	381,388	0.66	0.72	0.66	253,799	247,041	331,842	385,476	139,898	102,190,337	43.0	91,505,399	150.70	10,684,938	91,127,240	1,422	29
.....	.....	0.46	0.42	0.31	233,837	260,996	234,297	534,123	473,943	89,475,581	25.8	79,560,892	140.12	9,914,689	74,681,477	1,957	30
58,072	.....	0.52	0.38	0.34	2,355,913	1,062,063	1,267,874	1,762,736	1,444,264	877,588,648	62.7	774,635,250	139.58	102,953,398	752,177,157	4,911	31
.....	.....	0.92	1.09	1.12	103,993	45,893	45,164	42,380	2,496	43,766,704	47.8	39,326,203	150.51	4,440,501	38,596,767	11,175	32
.....	.....	1.42	0.94	1.09	212,999	55,735	89,614	76,231	27,420	82,202,546	54.0	72,574,991	136.74	9,627,555	75,000,756	45,154	33
.....	.....	.....	(***)	....	.....	(***)	.....	.....	.....	.....	.....	.....	.....	.....	.....	.....	34
.....	.....	1.30	(***)	....	191	(***)	.....	.....	.....	79,341	0.5	70,555	141.39	8,786	61,050	15,263	35
.....	.....	1.43	1.21	1.38	470,515	127,058	196,804	124,023	21,444	195,548,813	16.1	173,905,123	141.33	21,643,690	176,879,439	21,170	36

Table 76.—COTTON—FARMS REPORTING BY ACRES HARVESTED, BY DIVISIONS AND STATES: 1949

Division and State	Total farms reporting	1 acre or less	2 acres	3 acres	4 acres	5 acres	6-7 acres	8-9 acres	10-14 acres	15-19 acres	20-24 acres
United States	1,110,876	16,494	40,384	56,419	59,067	87,165	117,633	103,104	221,727	116,686	71,893
Geographic Divisions:											
East North Central	306	13	9	28	22	41	27	26	59	29	18
West North Central	16,247	71	176	264	271	535	664	650	2,318	1,891	1,839
South Atlantic	320,837	8,291	20,380	25,820	25,828	34,326	39,922	31,024	60,555	30,088	17,266
East South Central	404,352	5,681	13,739	20,678	21,683	34,951	50,978	47,517	100,287	46,773	24,692
West South Central	355,660	2,364	5,932	9,415	11,034	17,038	25,613	23,409	57,516	36,827	27,367
Mountain	5,119	43	59	92	84	100	136	133	296	266	214
Pacific	8,355	31	89	122	145	174	293	345	696	812	497
States:											
Illinois	306	13	9	28	22	41	27	26	59	29	18
Missouri	16,242	71	176	264	271	535	664	650	2,317	1,888	1,838
Kansas	5	.....	.....	.....	.....	.....	.....	.....	1	3	1
Virginia	6,221	834	1,146	1,017	759	781	635	384	442	136	44
North Carolina	105,312	4,582	10,899	12,707	11,961	13,604	13,893	9,188	14,878	6,223	3,167
South Carolina	93,326	1,588	4,514	5,874	6,023	8,812	11,355	9,705	20,101	10,526	5,820
Georgia	110,355	1,047	3,281	5,550	6,445	10,229	13,305	11,221	24,379	12,939	8,084
Florida	5,623	240	540	672	640	900	734	526	755	264	151
Kentucky	1,098	120	106	104	67	112	93	52	172	77	68
Tennessee	67,038	1,529	2,838	3,517	3,313	5,180	7,042	6,862	16,599	8,492	4,617
Alabama	145,484	2,267	5,695	8,371	8,612	13,432	19,269	16,441	32,838	15,830	8,799
Mississippi	190,732	1,765	5,100	8,686	9,691	16,227	24,574	24,162	50,678	22,374	11,208
Arkansas	100,234	486	1,538	2,591	3,553	5,522	7,758	7,751	21,348	14,280	9,688
Louisiana	64,097	759	1,983	3,062	3,293	5,282	8,890	8,016	15,651	7,275	3,822
Oklahoma	38,152	229	516	873	995	1,829	2,419	2,007	5,606	3,906	3,428
Texas	153,177	890	1,895	2,889	3,193	4,405	6,546	5,635	14,911	11,366	10,429
New Mexico	3,454	22	42	81	71	70	101	96	218	184	159
Arizona	1,661	21	17	11	13	30	35	37	78	82	54
Nevada	4	.....	.....	.....	.....	.....	.....	.....	.....	.....	1
California	8,355	31	89	122	145	174	293	345	696	812	497

Division and State	25-29 acres	30-34 acres	35-49 acres	50-74 acres	75-99 acres	100-149 acres	150-199 acres	200-299 acres	300-399 acres	400-499 acres	500-999 acres	1,000 acres and over
United States	38,700	31,358	46,672	38,193	18,484	20,708	9,035	8,808	3,658	1,815	2,295	578
Geographic Divisions:												
East North Central	9	6	11	6	.....	1	1	.....	.....	.....	.....	.....
West North Central	1,188	1,190	2,031	1,511	636	571	198	137	48	28	25	5
South Atlantic	8,527	6,126	6,911	3,239	1,010	816	298	221	105	43	37	4
East South Central	11,794	8,090	8,740	4,305	1,341	1,280	524	586	283	155	219	56
West South Central	16,582	15,323	27,440	27,593	14,550	16,861	7,381	7,169	2,880	1,358	1,658	350
Mountain	190	238	547	638	408	542	283	326	160	118	175	71
Pacific	410	385	992	901	539	637	350	369	182	113	181	92
States:												
Illinois	9	6	11	6	.....	1	1	.....	.....	.....	.....	.....
Missouri	1,188	1,190	2,031	1,511	636	571	198	137	48	28	25	5
Kansas	.....	.....	.....	.....	.....	.....	.....	.....	.....	.....	.....	.....
Virginia	17	12	6	3	5	.....	.....	.....	.....	.....	.....	.....
North Carolina	1,521	996	1,021	429	107	86	29	16	2	2	1	.....
South Carolina	2,825	2,010	2,181	1,041	324	313	124	92	56	21	17	4
Georgia	4,103	3,060	3,651	1,735	571	414	143	112	47	20	19	.....
Florida	61	48	52	31	3	3	2	1	.....	.....	.....	.....
Kentucky	29	17	31	19	14	8	4	4	1	.....	.....	.....
Tennessee	2,243	1,592	1,825	812	244	168	64	61	20	10	10	.....
Alabama	4,294	3,111	3,449	1,785	522	416	128	126	46	22	25	6
Mississippi	5,228	3,370	3,435	1,689	561	688	328	395	216	123	184	50
Arkansas	5,496	4,365	6,281	4,457	1,709	1,521	594	601	253	152	240	50
Louisiana	1,800	1,239	1,360	746	275	243	126	125	68	29	39	14
Oklahoma	2,191	2,255	4,232	3,846	1,613	1,448	436	229	65	13	15	1
Texas	7,095	7,464	15,567	18,544	10,953	13,649	6,225	6,214	2,494	1,164	1,364	285
New Mexico	145	185	428	478	288	381	180	164	74	36	38	13
Arizona	45	53	118	160	119	161	103	161	86	82	137	58
Nevada	.....	.....	1	.....	1	.....	.....	1	.....	.....	.....	.....
California	410	385	992	901	539	637	350	369	182	113	181	92

Table 77.—COTTON—FARMS REPORTING BY BALES OF COTTON PRODUCED, BY DIVISIONS AND STATES: 1949

Division and State	Total farms reporting	1 bale or less	2 bales	3 bales	4 bales	5 bales	6 bales	7 bales	8 bales	9 bales
United States	1,110,876	178,988	140,592	116,637	94,401	78,151	63,189	50,077	48,554	31,662
Geographic Divisions:										
East North Central	306	48	47	38	35	26	12	18	18	4
West North Central	16,247	317	398	431	462	615	481	436	629	335
South Atlantic	320,837	71,904	56,303	43,378	32,822	24,405	18,541	13,943	12,128	7,588
East South Central	404,352	72,986	55,955	47,362	38,268	31,759	26,065	20,214	19,699	12,539
West South Central	355,660	33,572	27,691	25,215	22,599	21,116	17,869	15,245	15,839	11,004
Mountain	5,119	115	102	101	101	86	87	87	83	79
Pacific	8,355	46	96	112	114	144	134	134	158	113
States:										
Illinois	306	48	47	38	35	26	12	18	18	4
Missouri	16,242	316	396	431	461	615	480	436	629	335
Kansas	5	1	2	.....	1	.....	1	.....	.....	.....
Virginia	6,221	2,104	1,389	917	609	382	227	174	124	54
North Carolina	105,312	23,750	21,230	15,550	11,212	7,777	5,606	4,071	3,572	2,087
South Carolina	93,326	20,045	14,345	11,681	9,283	7,192	5,717	4,419	4,017	2,560
Georgia	110,355	23,898	18,084	14,451	11,236	8,763	6,826	5,161	4,328	2,835
Florida	5,623	2,107	1,255	779	482	291	165	118	87	52
Kentucky	1,098	241	105	74	54	85	52	32	30	28
Tennessee	67,038	6,693	6,475	6,320	5,862	5,290	4,511	3,765	4,197	2,776
Alabama	145,484	31,169	23,528	19,542	14,848	11,393	8,852	6,722	5,646	3,639
Mississippi	190,732	34,883	25,847	21,426	17,504	14,991	12,650	9,695	9,826	6,096
Arkansas	100,234	10,788	8,219	7,403	6,939	6,331	5,423	4,784	5,575	3,664
Louisiana	64,097	5,969	6,408	6,485	6,064	5,869	5,225	4,156	3,974	2,662
Oklahoma	38,152	5,983	4,162	3,298	2,381	2,247	1,550	1,348	1,288	790
Texas	153,177	10,832	8,902	8,029	7,215	6,669	5,671	4,957	5,002	3,888
New Mexico	3,454	74	73	84	75	63	69	70	65	64
Arizona	1,661	41	29	17	26	23	18	17	18	14
Nevada	4	.....	.....	.....	.....	.....	.....	.....	.....	1
California	8,355	46	96	112	114	144	134	134	158	113

Division and State	10-11 bales	12-14 bales	15-19 bales	20-24 bales	25-29 bales	30-34 bales	35-39 bales	40-44 bales	45-49 bales	50 bales and over
United States	59,243	54,950	53,397	31,980	18,053	14,983	9,414	8,665	5,460	52,480
Geographic Divisions:										
East North Central	18	11	10	8	4	5	1	1	.....	2
West North Central	1,317	1,210	1,980	1,707	1,015	1,056	596	646	299	2,317
South Atlantic	12,291	10,465	8,030	3,632	1,641	1,051	577	487	243	1,408
East South Central	22,857	20,008	16,602	7,753	3,439	2,266	1,182	968	501	3,929
West South Central	22,368	22,696	25,971	18,140	11,340	10,010	6,600	6,054	4,062	38,269
Mountain	137	194	277	254	192	210	139	209	118	2,548
Pacific	255	366	527	486	422	385	319	300	237	4,007
States:										
Illinois	18	11	10	8	4	5	1	1	.....	2
Missouri	1,317	1,210	1,980	1,707	1,015	1,056	596	646	299	2,317
Kansas	.....	.....	.....	.....	.....	.....	.....	.....	.....	.....
Virginia	131	59	23	15	5	2	.....	5	.....	1
North Carolina	3,472	2,889	2,123	911	397	240	117	103	39	166
South Carolina	4,370	3,647	2,748	1,293	573	364	201	167	99	605
Georgia	4,205	3,806	3,085	1,381	658	439	257	207	105	630
Florida	113	64	51	32	8	6	2	5	.....	6
Kentucky	78	82	67	56	31	13	12	10	3	45
Tennessee	5,556	4,895	4,799	2,388	1,022	752	395	326	156	360
Alabama	5,904	5,063	4,076	1,935	944	615	321	289	151	847
Mississippi	11,319	9,968	7,660	3,374	1,442	886	454	343	191	2,177
Arkansas	7,739	7,273	8,030	4,836	2,709	2,259	1,343	1,175	694	5,050
Louisiana	4,895	4,224	3,613	1,675	792	577	272	184	121	932
Oklahoma	2,080	1,996	2,505	1,940	1,162	1,084	650	700	447	2,541
Texas	7,654	9,203	11,823	9,689	6,677	6,090	4,335	3,995	2,800	29,746
New Mexico	107	147	213	195	160	168	106	160	103	1,458
Arizona	30	47	63	59	32	42	33	49	15	1,088
Nevada	.....	.....	.....	.....	.....	.....	.....	.....	.....	2
California	255	366	527	486	422	385	319	300	237	4,007

Table 78.—TOBACCO—FARMS REPORTING, ACREAGE, AND PRODUCTION, 1949 AND 1944; AND VALUE OF CROP AND

	Region, division, and State	Farms reporting				Acreage						Production (pounds)				Value of crop, 1949 (dollars)		
				Percent of all farms				Percent of cropland harvested		Average per farm reporting				Average per acre				
		1949[1]	1944	1949	1944	1949	1944	1949	1944	1949	1944	1949	1944	1949	1944	Total	Average per pound	Percent of total value of all crops
1	United States	531,922	490,585	9.9	8.4	1,532,298	1,630,221	0.4	0.5	2.9	3.3	1,769,769,030	1,778,769,446	1,155	1,091	820,045,459	0.46	5.0
2	The North	30,542	29,615	1.3	1.2	114,656	110,437	0.1	0.1	3.8	3.7	160,621,351	149,207,518	1,401	1,351	76,733,660	0.48	1.0
3	The South	501,380	460,970	18.9	16.0	1,417,642	1,519,784	1.5	1.5	2.8	3.3	1,609,147,679	1,629,561,928	1,135	1,072	743,311,799	0.46	13.3
4	The West	.....	(***)	....	(***)	.....	(***)	....	(***)	....	(***)	.....	(***)	.....	(***)	.....	....	.....
	Geographic Divisions:																	
5	New England	1,907	1,660	1.8	1.1	26,281	20,659	0.9	0.5	13.8	12.4	37,690,100	30,106,368	1,434	1,457	38,725,906	1.03	13.2
6	Middle Atlantic	5,983	6,175	2.0	1.8	34,675	32,734	0.3	0.2	5.8	5.3	49,827,131	46,833,094	1,437	1,431	12,955,052	0.26	1.7
7	East North Central	21,133	20,040	2.4	2.1	48,567	50,482	0.1	0.1	2.3	2.5	67,435,781	65,024,767	1,389	1,288	22,530,583	0.33	0.8
8	West North Central	1,519	1,740	0.2	0.2	5,133	6,562	(2)	(2)	3.4	3.8	5,668,339	7,243,289	1,104	1,104	2,522,119	0.44	0.1
9	South Atlantic	271,554	269,373	28.3	25.8	989,304	1,043,598	4.0	3.8	3.6	3.9	1,076,294,797	1,071,078,968	1,088	1,026	515,474,932	0.48	27.1
10	East South Central	229,746	191,330	25.2	19.9	427,963	475,807	1.9	2.0	1.9	2.5	532,560,985	558,264,258	1,244	1,173	227,666,984	0.43	17.2
11	West South Central	80	267	(2)	(2)	375	379	(2)	(2)	4.7	1.4	291,897	218,702	778	577	169,883	0.58	(2)
12	Mountain	.....	.....	....	....	.....	.....	....	....	....	....	.....	.....	.....	.....	.....	....	.....
13	Pacific	.....	(***)	....	(***)	.....	(***)	....	(***)	....	(***)	.....	(***)	.....	(***)	.....	....	.....
	New England:																	
14	Maine	.....	1	....	(2)	.....	(3)	....	(2)	....	(2)	.....	150	.....	(3)	.....	....	.....
15	New Hampshire	1	2	(2)	(2)	5	4	(2)	(2)	5.0	2.0	7,500	7,500	1,500	1,875	3,225	0.43	(2)
16	Vermont	2	3	(2)	(2)	14	17	(2)	(2)	7.0	5.7	26,600	21,900	1,900	1,288	11,438	0.43	(2)
17	Massachusetts	865	705	3.9	1.9	8,359	4,995	2.2	0.9	9.7	7.1	13,714,413	7,785,792	1,641	1,559	11,657,250	0.85	18.3
18	Connecticut	1,039	949	6.7	4.3	17,903	15,643	5.8	3.6	17.2	16.5	23,941,587	22,291,026	1,337	1,425	27,053,993	1.13	43.6
	Middle Atlantic:																	
19	New York	126	189	0.1	0.1	397	566	(2)	(2)	3.2	3.0	528,600	738,309	1,331	1,304	137,436	0.26	(2)
20	Pennsylvania	5,857	5,986	4.0	3.5	34,278	32,168	0.6	0.5	5.9	5.4	49,298,531	46,094,785	1,438	1,433	12,817,616	0.26	3.9
	East North Central:																	
21	Ohio	8,892	8,409	4.5	3.8	19,258	19,816	0.2	0.2	2.2	2.4	26,012,995	23,021,843	1,351	1,162	9,781,100	0.38	1.8
22	Indiana	6,557	6,026	3.9	3.4	9,579	10,396	0.1	0.1	1.5	1.7	11,896,548	13,193,654	1,242	1,269	4,866,147	0.41	0.9
23	Illinois	6	26	(2)	(2)	11	31	(2)	(2)	1.8	1.2	13,045	30,666	1,186	989	3,314	0.25	(2)
24	Michigan	.....	1	....	(2)	.....	8	....	(2)	....	8.0	.....	12,000	.....	1,500	.....	....	.....
25	Wisconsin	5,678	5,578	3.4	3.1	19,719	20,231	0.2	0.2	3.5	3.6	29,513,193	28,766,604	1,497	1,422	7,880,022	0.27	1.7
	West North Central:																	
26	Minnesota	92	135	0.1	0.1	327	417	(2)	(2)	3.6	3.1	317,453	453,673	971	1,088	63,491	0.20	(2)
27	Iowa	1	12	(2)	(2)	10	12	(2)	(2)	10.0	1.0	13,695	13,197	1,370	1,100	4,520	0.33	(2)
28	Missouri	1,395	1,538	0.6	0.6	4,684	5,884	(2)	(2)	3.4	3.8	5,237,231	6,524,298	1,118	1,109	2,409,126	0.46	0.5
29	Kansas	31	55	(2)	(2)	112	249	(2)	(2)	3.6	4.5	99,960	252,121	892	1,013	44,982	0.45	(2)
	South Atlantic:																	
30	Maryland	5,741	5,670	15.9	13.7	46,885	43,781	3.1	2.5	8.2	7.7	35,532,656	31,721,528	758	725	17,233,339	0.49	17.8
31	Virginia	41,154	43,197	27.3	25.0	115,400	128,392	3.5	3.3	2.8	3.0	124,904,164	138,036,038	1,082	1,075	55,120,880	0.44	23.0
32	West Virginia	2,801	2,479	3.4	2.5	2,760	2,969	0.2	0.2	1.0	1.2	3,755,502	2,982,087	1,361	1,004	1,802,549	0.48	3.2
33	North Carolina	150,764	150,170	52.3	52.2	604,909	648,196	10.5	10.6	4.0	4.3	661,981,561	677,116,970	1,094	1,045	319,156,019	0.48	53.0
34	South Carolina	33,876	31,081	24.3	21.0	105,802	106,758	2.7	2.6	3.1	3.4	125,080,028	114,258,125	1,182	1,070	61,263,001	0.49	24.8
35	Georgia	31,185	30,934	15.7	13.7	91,430	92,874	1.3	1.2	2.9	3.0	102,504,527	88,190,688	1,121	950	43,380,779	0.42	13.2
36	Florida	6,033	5,842	10.6	9.6	22,118	20,628	1.3	1.1	3.7	3.5	22,536,359	18,773,532	1,019	910	17,518,365	0.78	5.7
	East South Central:																	
37	Kentucky, total	148,761	126,423	68.1	53.0	323,680	372,438	6.4	7.0	2.2	2.9	404,881,235	435,844,791	1,251	1,170	176,026,146	0.43	48.9
38	Burley	124,321	(*)	56.9	(*)	279,144	(*)	5.5	(*)	2.2	(*)	354,912,961	(*)	1,271	(*)	162,386,290	0.46	45.1
39	Dark-fired	9,024	(*)	4.1	(*)	23,093	(*)	0.5	(*)	2.6	(*)	25,327,560	(*)	1,097	(*)	6,857,613	0.27	1.9
40	Dark air-cured	15,416	(*)	7.1	(*)	21,443	(*)	0.4	(*)	1.4	(*)	24,640,714	(*)	1,149	(*)	6,782,243	0.28	1.9
41	Tennessee, total	80,650	64,656	34.9	27.6	103,888	103,022	1.9	1.8	1.3	1.6	127,324,176	122,147,759	1,226	1,186	51,516,387	0.40	15.6
42	Burley	68,706	(*)	29.7	(*)	75,412	(*)	1.4	(*)	1.1	(*)	90,259,440	(*)	1,197	(*)	40,001,144	0.44	12.2
43	Dark-fired	8,392	(*)	3.6	(*)	24,733	(*)	0.4	(*)	2.9	(*)	32,296,892	(*)	1,306	(*)	10,178,721	0.32	3.1
44	Dark air-cured	3,752	(*)	1.6	(*)	3,743	(*)	0.1	(*)	1.0	(*)	4,767,844	(*)	1,274	(*)	1,336,522	0.28	0.4
45	Alabama	135	186	0.1	0.1	395	327	(2)	(2)	2.9	1.8	355,574	267,139	900	817	124,451	0.35	(2)
46	Mississippi	.....	65	....	(2)	.....	20	....	(2)	....	0.3	.....	4,569	.....	228	.....	....	.....
	West South Central:																	
47	Arkansas	37	189	(2)	0.1	28	98	(2)	(2)	0.8	0.5	34,103	84,321	1,218	860	15,347	0.45	(2)
48	Louisiana	42	48	(2)	(2)	346	269	(2)	(2)	8.2	5.6	256,794	127,587	742	474	154,076	0.60	0.1
49	Oklahoma	1	27	(2)	(2)	1	7	(2)	(2)	1.0	0.3	1,000	5,280	1,000	754	460	0.46	(2)
50	Texas	.....	3	....	(2)	.....	5	....	(2)	....	1.7	.....	1,514	.....	303	.....	....	.....
51	Mountain	.....	.....	....	....	.....	.....	....	....	....	....	.....	.....	.....	.....	.....	....	.....
52	Pacific	.....	(***)	....	(***)	.....	(***)	....	(***)	....	(***)	.....	(***)	.....	(***)	.....	....	.....

*Not available.
***Not available; separate inquiry not on questionnaire for all States. See text.
[1]Farms reporting for Kentucky and Tennessee represent sum of farms reporting different classes (Burley, dark-fired, dark air-cured) and include some duplication.
[2]0.05 percent or less.
[3]Reported in small fractions.

VALUE OF SALES, 1949 AND FARMS REPORTING BY ACRES HARVESTED, 1949; BY DIVISIONS AND STATES

Value of sales, 1949		Farms reporting by acres harvested, 1949[1]																				
Dollars	Average per farm reporting tobacco	0.1 acre or less	0.2 acre	0.3 acre	0.4 acre	0.5 acre	0.6 to 0.7 acre	0.8 to 0.9 acre	1.0 to 1.4 acre	1.5 to 1.9 acre	2.0 to 2.4 acres	2.5 to 2.9 acres	3.0 to 3.4 acres	3.5 to 4.9 acres	5.0 to 7.4 acres	7.5 to 9.9 acres	10.0 to 14.9 acres	15.0 to 19.9 acres	20.0 to 29.9 acres	30.0 to 39.9 acres	40.0 to 49.9 acres	50 acres and over	
814,902,042	1,532	3,451	5,714	8,834	9,406	17,056	22,300	53,526	65,984	46,484	55,875	30,926	46,416	79,479	57,599	15,517	8,448	1,676	816	188	87	140	1
79,233,389	2,594	348	349	383	444	1,073	1,104	3,280	3,815	2,394	3,060	1,383	2,437	3,155	4,084	1,414	1,218	302	160	43	25	71	2
735,668,653	1,467	3,103	5,365	8,451	8,962	15,983	21,196	50,246	62,169	46,090	52,815	29,543	43,979	76,324	53,515	14,103	7,230	1,374	656	145	62	69	3
.....	.....	.....	.....	.....	.....	.....	.....	.....	.....	.....	.....	.....	.....	.....	.....	.....	.....	.....	.....	.....	.....	.....	4
40,763,557	21,376	5	2	.....	.....	4	3	8	44	37	129	53	161	264	429	187	257	123	84	27	20	70	5
13,772,904	2,302	10	11	12	7	67	12	20	298	177	595	186	529	766	1,653	745	683	137	57	12	5	1	6
22,280,854	1,054	236	314	355	422	948	1,039	3,136	3,289	2,050	2,193	1,075	1,636	1,970	1,820	392	207	32	15	4	....	....	7
2,416,074	1,591	97	22	16	15	54	50	116	184	130	143	69	111	155	182	90	71	10	4	....	....	....	8
513,945,287	1,893	1,136	1,689	2,229	2,143	3,557	4,896	9,059	19,589	21,582	30,409	18,347	32,224	61,556	44,023	11,615	5,821	1,026	476	96	41	40	9
221,573,416	964	1,955	3,672	6,222	6,819	12,425	16,298	41,185	42,567	24,508	22,397	11,196	11,750	14,766	9,479	2,486	1,397	348	178	48	21	29	10
149,950	1,874	12	4	.....	.....	1	2	2	13	.....	9	.....	5	2	13	2	12	.....	2	1	....	....	11
.....	.....	.....	.....	.....	.....	.....	.....	.....	.....	.....	.....	.....	.....	.....	.....	.....	.....	.....	....	....	....	....	12
.....	.....	.....	.....	.....	.....	.....	.....	.....	.....	.....	.....	.....	.....	.....	.....	.....	.....	.....	....	....	....	....	13
.....	.....	.....	.....	.....	.....	.....	.....	.....	.....	.....	.....	.....	.....	.....	.....	.....	.....	.....	....	....	....	....	14
2,900	2,900	.....	.....	.....	.....	.....	.....	.....	.....	.....	.....	.....	.....	.....	1	.....	.....	.....	....	....	....	....	15
10,904	5,452	.....	.....	.....	.....	.....	.....	.....	.....	.....	1	.....	.....	.....	.....	.....	1	.....	....	....	....	....	16
12,295,730	14,215	1	2	.....	.....	4	2	3	23	20	75	35	82	140	226	79	93	33	17	4	4	22	17
28,454,023	27,386	4	.....	.....	.....	.....	1	5	21	17	53	18	79	124	202	108	163	90	67	23	16	48	18
113,597	902	3	.....	.....	.....	.....	.....	.....	20	.....	34	.....	27	17	21	2	2	.....	....	....	....	....	19
13,659,307	2,332	7	11	12	7	67	12	20	278	177	561	186	502	749	1,632	743	681	137	57	12	5	1	20
9,589,548	1,078	115	130	176	213	413	528	1,551	1,434	904	752	427	589	735	663	151	91	11	6	3	....	....	21
4,838,616	738	104	134	157	195	397	482	1,526	1,337	750	585	265	223	245	102	33	16	4	2	....	....	....	22
3,314	552	1	.....	.....	.....	.....	.....	.....	2	.....	1	.....	1	1	.....	.....	.....	.....	....	....	....	.....	23
.....	.....	.....	.....	.....	.....	.....	.....	.....	.....	.....	.....	.....	.....	.....	.....	.....	.....	.....	....	....	....	....	24
7,949,376	1,382	16	50	22	14	138	29	59	516	396	855	383	823	989	1,055	208	100	17	7	1	....	....	25
87,422	950	2	.....	1	.....	.....	.....	.....	16	.....	23	.....	13	15	14	6	1	.....	1	....	....	....	26
4,520	4,520	.....	.....	.....	.....	.....	.....	.....	.....	.....	.....	.....	.....	.....	.....	.....	1	.....	....	....	....	....	27
2,278,850	1,634	92	22	15	15	54	50	116	163	130	112	69	96	135	163	82	68	10	3	....	....	....	28
45,282	1,461	3	.....	.....	.....	.....	.. ...	.....	5	.....	8	.....	2	5	5	2	1	.....	....	....	....	....	29
16,686,845	2,907	4	1	6	4	42	5	9	194	92	352	65	449	538	1,439	693	1,085	412	264	58	20	9	30
55,014,950	1,337	304	411	658	745	1,194	1,655	3,480	5,186	3,830	4,324	2,519	3,888	6,683	4,634	1,131	424	64	20	2	....	2	31
1,736,447	620	106	86	119	118	223	361	758	573	232	133	45	10	26	8	3	.....	.....	....	....	....	....	32
318,496,320	2,113	518	1,000	1,221	1,015	1,399	2,078	3,761	7,431	7,680	13,484	8,900	18,110	40,208	31,143	8,500	3,731	436	113	15	10	11	33
60,508,315	1,786	73	103	132	172	449	464	524	3,040	3,396	5,197	2,857	5,096	7,560	3,857	671	229	31	18	1	3	3	34
44,598,107	1,430	109	79	79	71	208	276	434	2,735	5,023	5,865	3,401	4,034	5,612	2,450	479	232	54	29	7	6	2	35
16,904,303	2,802	22	9	14	18	42	57	93	430	1,329	1,054	560	637	929	492	138	120	29	32	13	2	13	36
171,686,970	1,154	913	1,561	2,740	2,923	6,221	7,825	21,652	27,766	16,751	17,240	8,901	9,661	12,375	8,218	2,181	1,271	313	164	39	17	29	37
158,507,319	1,275	695	1,148	1,528	2,037	4,897	6,165	19,556	23,408	13,535	13,980	7,479	8,241	10,613	7,302	2,024	1,185	291	155	37	17	28	38
6,571,789	728	38	72	111	103	214	266	359	1,377	1,287	1,472	814	905	1,149	661	105	65	18	6	1	....	1	39
6,607,862	429	180	341	1,101	783	1,110	1,394	1,737	2,981	1,929	1,788	608	515	613	255	52	21	4	3	1	....	....	40
49,754,866	615	1,037	2,111	3,482	3,896	6,204	8,473	19,533	14,779	7,757	5,112	2,295	2,058	2,379	1,244	303	126	35	13	9	4	....	41
38,876,640	566	841	1,845	2,909	3,519	5,710	7,852	18,701	13,122	6,442	3,810	1,437	1,060	914	381	108	34	9	5	4	3	....	42
9,534,025	1,136	39	52	78	80	158	209	314	1,125	1,007	1,096	756	923	1,396	839	190	90	26	8	5	1	....	43
1,344,201	358	157	214	495	297	336	412	518	532	308	206	102	75	69	24	5	2	.....	....	....	....	....	44
131,580	975	5	.....	.....	.....	.....	.....	.....	22	.....	45	.....	31	12	17	2	.....	.....	1	....	....	....	45
.....	.....	.....	.....	.....	.....	.....	.....	.....	.....	.....	.....	.....	.....	.....	.....	.....	.....	.....	....	....	....	....	46
16,093	435	12	4	.....	.....	1	2	2	10	.....	6	.....	.....	.....	.....	.....	.....	.....	....	....	....	....	47
133,397	3,176	.....	.....	.....	.....	.....	.....	.....	2	.....	3	.....	5	2	13	2	12	.....	2	1	....	....	48
460	460	.....	.....	.....	.....	.....	.....	.....	1	.....	.....	.....	.....	.....	.....	.....	.....	.....	....	....	....	....	49
.....	.....	.....	.....	.....	.....	.....	.....	.....	.....	.....	.....	.....	.....	.....	.....	.....	.....	.....	....	....	....	....	50
.....	.....	.....	.....	.....	.....	.....	.....	.....	.....	.....	.....	.....	.....	.....	.....	.....	.....	.....	....	....	....	....	51
.....	.....	.....	.....	.....	.....	.....	.....	.....	.....	.....	.....	.....	.....	.....	.....	.....	.....	.....	....	....	....	....	52

Table 79.—TOBACCO—FARMS REPORTING, ACREAGE, AND

[Data for 1949 and

	Region, division, and State	Farms reporting							Acreage								
		1939	1934	1929	1924	1919	1909	1899	1939	1934	1929	1924	1919	1909	1899	1889	1879
1	U.S.	498,348	422,166	432,975	396,352	448,572	326,919	308,292	1,853,230	1,237,117	1,888,365	1,537,843	1,861,480	1,294,911	1,101,460	695,301	638,841
2	The North	34,421	27,880	46,942	52,538	65,445	66,550	58,919	121,576	77,934	180,528	202,617	227,266	245,279	173,797	130,869	122,892
3	The South	463,918	394,230	386,021	343,814	383,053	260,287	249,260	1,731,648	1,159,174	1,707,806	1,335,226	1,633,511	1,049,617	927,609	564,360	515,802
4	The West	9	56	12	.....	74	82	113	6	9	31	.....	703	15	54	72	147
	Geo. Div.																
5	N.E.	1,925	1,554	2,575	4,222	4,610	3,865	4,026	18,476	13,889	27,464	36,379	36,225	21,745	14,212	8,451	12,199
6	M.A.	6,136	4,247	8,017	10,536	11,857	13,032	13,846	31,889	17,921	40,864	46,677	45,413	45,852	39,069	35,629	32,655
7	E.N.C.	24,117	19,536	33,269	35,406	41,376	42,929	29,783	64,248	41,403	105,733	114,355	140,572	171,973	115,810	75,094	61,223
8	W.N.C.	2,243	2,543	3,081	2,374	7,602	6,724	11,264	6,963	4,721	6,467	5,206	5,056	5,709	4,706	11,695	16,815
9	S.A.	268,616	211,285	210,744	183,357	197,014	120,731	117,629	1,250,847	752,498	1,110,687	761,009	857,155	487,411	465,754	234,981	241,480
10	E.S.C.	194,348	181,082	174,187	159,380	182,065	135,360	120,900	479,768	406,136	596,644	573,258	775,077	560,523	457,998	326,971	271,320
11	W.S.C.	954	1,863	1,090	1,077	3,974	4,196	10,731	1,033	540	475	959	1,279	1,683	3,857	2,408	3,002
12	Mt.	3	40	6	.....	15	53	12	(1)	5	20	.....	2	11	8	8	12
13	Pac.	6	16	6	.....	59	29	101	6	4	11	.....	701	4	46	64	135
	N.E.																
14	Maine	.....	4	.....	.....	17	3	2	.....	1	.....	.....	(1)	(1)	(1)	1	1
15	N.H.	8	7	15	35	49	33	37	7	9	116	159	108	79	109	57	88
16	Vt.	5	8	14	41	55	45	69	18	4	138	193	78	103	158	50	84
17	Mass.	769	520	1,033	1,372	1,293	910	1,009	5,235	3,280	8,095	10,035	9,109	5,521	3,826	2,012	3,358
18	R.I.	1	1	2	.....	5	5	.....	(1)	1	(1)	.....	(1)	(1)	.....	.....	2
19	Conn.	1,142	1,014	1,511	2,774	3,191	2,869	2,909	13,216	10,594	19,115	25,992	26,930	16,042	10,119	6,331	8,666
	M.A.																
20	N.Y.	343	80	247	543	890	1,355	4,221	1,095	155	824	1,897	2,613	4,109	11,307	8,629	4,937
21	N.J.	1	.....	.....	.....	6	11	4	(1)	.....	.....	.....	1	1	2	45	152
22	Pa.	5,792	4,167	7,770	9,993	10,961	11,666	9,621	30,794	17,766	40,040	44,780	42,799	41,742	27,760	26,955	27,566
	E.N.C.																
23	Ohio	10,920	10,778	15,220	16,407	20,294	23,119	16,666	30,036	24,380	49,575	58,317	75,789	106,477	71,422	44,303	34,676
24	Ind.	6,753	5,776	8,847	9,139	9,889	8,660	3,990	11,857	8,447	19,372	20,678	22,459	23,694	8,219	9,373	11,955
25	Ill.	132	285	276	218	1,327	1,652	2,106	60	98	184	333	850	1,313	2,242	4,155	5,612
26	Mich.	5	45	.....	.....	79	108	102	15	18	.....	.....	9	31	97	22	170
27	Wis.	6,307	2,652	8,926	9,642	9,787	9,390	6,919	22,280	8,460	36,602	35,027	41,465	40,458	33,830	17,241	8,810
	W.N.C.																
28	Minn.	190	68	484	266	232	186	186	470	143	1,295	656	455	150	117	49	163
29	Iowa	8	10	.....	17	123	174	281	17	3	.....	27	43	81	131	124	692
30	Mo.	1,951	2,378	2,560	2,086	7,143	6,168	10,475	6,116	4,289	5,039	4,517	4,490	5,433	4,361	11,350	15,521
31	N.Dak[2]	.....	.....	.....	.....	4	16	3	.....	.....	.....	.....	1	6	1	2	5
32	S.Dak[2]	.....	.....	.....	.....	.....	11	11	.....	.....	.....	.....	.....	(1)	2	3	
33	Nebr.	1	3	.....	.....	18	37	101	(1)	(1)	.....	.....	(1)	(1)	14	46	101
34	Kans.	93	84	37	5	82	132	207	360	286	133	6	67	39	80	123	333
	S.A.																
35	Del.	.....	.....	.....	.....	7	.....	1	.....	.....	.....	.....	3	.....	4	20	4
36	Md.	5,284	5,636	5,477	5,773	5,504	4,392	5,338	39,911	36,381	32,974	31,700	28,550	26,072	42,911	20,274	38,174
37	D.C.	1	.....	.....	.....	.....	.....	.....	(1)	.....	.....	.....	.....	.....	.....	.....	2
38	Va[3]	46,091	37,911	40,631	49,596	52,409	44,472	44,872	160,686	102,270	172,134	194,974	225,504	185,427	184,334	110,579	140,791
39	W.Va[3]	2,457	3,137	4,641	5,062	8,610	9,299	5,045	2,689	2,806	7,181	7,767	11,233	17,928	5,129	4,647	4,071
40	N.C.	144,670	122,552	117,222	94,274	98,310	51,926	51,106	774,598	482,492	685,074	407,228	459,011	221,890	203,023	97,077	57,208
41	S.C.	29,464	22,459	22,519	19,281	25,576	8,166	6,744	126,815	71,662	112,852	78,459	103,496	30,082	25,993	394	169
42	Ga.	34,410	18,116	18,578	8,594	5,752	1,760	3,525	117,988	50,773	90,170	35,545	25,067	2,025	2,304	800	971
43	Fla.	6,239	1,474	1,676	777	846	716	998	28,160	6,114	10,302	5,336	4,291	3,987	2,056	1,190	90
	E.S.C.																
44	Ky.	126,691	119,367	123,455	120,163	143,599	108,050	86,534	361,005	296,666	466,118	449,140	631,438	469,795	384,805	274,587	226,120
45	Tenn.	66,909	59,081	50,478	39,042	35,936	25,637	27,960	118,206	108,907	129,973	124,054	138,561	90,468	71,849	51,471	41,532
46	Ala.	641	1,998	234	145	1,905	1,267	5,287	525	443	547	56	3,435	211	1,141	679	2,197
47	Miss.	107	636	20	30	625	406	1,119	32	120	6	8	1,643	49	203	234	1,471
	W.S.C.																
48	Ark.	703	1,234	929	889	3,056	3,329	7,781	166	266	232	318	622	758	1,887	1,876	2,064
49	La.	141	211	39	67	134	208	522	842	175	189	602	516	519	275	109	253
50	Okla[4]	67	220	104	95	413	207	682	19	59	37	23	82	82	252	.....	.....
51	Tex.	43	198	18	26	371	452	1,746	6	40	17	16	59	324	1,443	423	685
	Mt.																
52	Mont.	1	1	.....	.....	.....	2	1	(1)	(1)	.....	.....	.....	3	1	(1)	.....
53	Idaho	.....	.....	.....	.....	.....	2	3	.....	.....	.....	.....	.....	(1)	1	.....	2
54	Wyo.	.....	.....	.....	.....	.....	.....	.....	.....	.....	.....	.....	.....	.....	.....	.....	.....
55	Colo.	.....	1	.....	.....	7	2	.....	.....	(1)	.....	.....	1	(1)	.....	2	.....
56	N.Mex.	2	38	6	.....	7	38	7	(1)	5	20	.....	1	7	6	6	7
57	Ariz.	.....	.....	.....	.....	1	4	1	.....	.....	.....	.....	(1)	1	(1)	(1)	1
58	Utah	.....	.....	.....	.....	.....	5	.....	.....	.....	.....	.....	.....	(1)	.....	.....	.....
59	Nev.	.....	.....	.....	.....	.....	.....	.....	.....	.....	.....	.....	.....	.....	.....	.....	2
	Pac.																
60	Wash.	3	7	3	.....	5	9	23	1	(1)	1	.....	(1)	(1)	5	25	8
61	Oreg.	2	6	1	.....	9	8	67	1	2	3	.....	1	(1)	14	12	43
62	Calif.	1	3	2	.....	45	12	11	4	2	7	.....	700	4	27	27	84

[1]Reported in small fractions. [2]North Dakota and South Dakota admitted as States in 1889. Figures for 1879 obtained by consolidating data for the counties which then occupied the area now known as North Dakota and South Dakota, respectively. The 1859 figures are for Dakota Territory. [3]In 1859 and 1849, Virginia included the area now known as West Virginia. [4]Figures for 1899 include Indian Territory; those for 1889 are for Oklahoma Territory alone, no data being available for Indian Territory.

PRODUCTION, BY DIVISIONS AND STATES: 1849 TO 1939

1944 in table 78]

Production (pounds)												
1939	1934	1929	1924	1919	1909	1899	1889	1879	1869	1859	1849	
1,699,727,914	1,021,448,870	1,456,510,003	1,106,339,883	1,371,504,261	1,055,764,806	868,112,865	488,256,646	472,661,157	262,735,341	434,209,461	199,752,655	1
148,564,972	86,944,342	195,084,660	204,593,867	256,942,263	253,137,175	202,473,825	127,737,687	134,308,311	68,451,295	83,994,055	31,864,871	2
1,551,159,517	934,498,536	1,261,395,143	901,746,016	1,114,070,144	802,618,483	665,607,230	360,494,125	338,251,884	194,204,506	350,204,797	167,877,922	3
3,425	5,992	30,200	.....	491,854	9,148	31,810	24,834	100,962	79,540	10,609	9,862	4
28,040,905	19,896,425	38,206,705	49,277,445	56,732,177	37,961,893	23,810,524	11,827,083	19,717,398	15,870,499	9,266,445	1,405,920	5
41,582,502	20,651,046	51,510,159	58,509,607	59,320,475	51,510,925	55,461,710	38,306,237	43,597,018	5,858,208	9,095,653	996,150	6
72,544,785	43,046,233	99,164,479	92,092,233	136,197,872	157,959,785	119,851,780	68,007,946	58,236,294	34,282,837	40,179,660	12,342,976	7
6,396,780	3,350,638	6,203,317	4,714,582	4,691,739	5,704,572	3,349,811	9,596,421	12,757,601	12,439,751	25,452,297	17,119,825	8
1,116,438,730	596,366,235	771,948,663	452,918,089	493,732,082	334,569,496	300,194,090	100,843,545	135,651,502	66,549,298	197,109,971	91,700,133	9
434,253,705	337,937,345	489,247,190	448,412,648	619,785,971	467,348,072	363,820,310	258,473,239	201,352,925	126,985,075	151,966,992	75,865,078	10
467,082	194,956	199,290	415,279	552,091	700,915	1,592,830	1,177,341	1,247,457	670,133	1,127,834	312,711	11
270	718	20,600	.....	1,276	3,457	2,510	1,562	3,390	10,202	7,044	8,537	12
3,155	5,274	9,600	.....	490,578	5,691	29,300	23,272	97,572	69,338	3,565	1,325	13
.....	355	.....	.....	700	50	150	200	250	15	1,583	.....	14
10,078	10,180	136,469	217,196	135,182	136,894	181,644	86,593	170,843	155,334	18,581	50	15
28,168	3,958	233,066	295,235	120,210	164,680	291,390	70,518	131,432	72,671	12,245	.....	16
8,531,669	5,411,107	11,610,993	14,074,156	14,282,589	9,549,306	6,406,570	2,794,848	5,369,436	7,312,885	3,233,198	138,246	17
22	700	350	.....	300	510	.....	.....	785	796	705	.....	18
19,470,968	14,470,125	26,225,827	34,690,858	42,193,196	28,110,453	16,930,770	8,874,924	14,044,652	8,328,798	6,000,133	1,267,624	19
1,398,105	215,321	925,883	2,155,866	3,353,954	5,345,035	13,958,370	9,316,135	6,481,431	2,349,798	5,764,582	83,189	20
100	.....	.....	.....	670	1,090	720	33,855	172,315	40,871	149,485	310	21
40,184,297	20,435,725	50,584,276	56,353,741	55,965,851	46,164,800	41,502,620	28,956,247	36,943,272	3,467,539	3,181,586	912,651	22
29,349,931	23,834,591	39,828,515	40,926,811	64,420,472	88,603,308	65,957,100	37,853,563	34,735,235	18,741,973	25,092,581	10,454,449	23
10,738,781	7,159,566	15,901,768	18,413,137	18,752,202	21,387,824	6,882,470	7,710,297	8,872,842	9,325,392	7,993,378	1,044,620	24
57,391	74,795	144,552	229,980	566,260	1,029,616	1,447,150	3,042,936	3,935,825	5,249,274	6,885,262	841,394	25
17,250	6,281	.....	.....	4,692	29,855	64,580	11,984	83,969	5,385	121,099	1,245	26
32,381,432	11,971,000	43,289,644	32,522,305	52,454,246	46,909,182	45,500,480	19,389,166	10,608,423	960,813	87,340	1,268	27
614,817	171,956	1,531,035	644,150	517,605	173,321	127,730	23,285	69,922	8,247	38,938	.....	28
18,138	2,347	.....	24,235	38,217	102,886	127,420	74,396	420,477	71,792	303,168	6,041	29
5,470,310	2,956,805	4,549,089	4,040,587	4,074,977	5,372,738	3,041,996	9,424,823	12,015,657	12,320,483	25,086,196	17,113,784	30
.....	.....	.....	.....	1,040	3,968	210	590	1,897	.....	10	.....	31
.....	.....	.....	.....	.....	860	730	195					32
40	440	.....	.....	544	2,423	5,765	11,049	57,979	5,988	3,636	.....	33
293,475	219,090	123,193	5,610	59,356	48,376	45,960	62,083	191,669	33,241	20,349	.....	34
.....	.....	.....	.....	1,777	.....	2,000	29,680	1,278	250	9,699	.....	35
28,209,323	24,798,728	21,624,127	22,473,735	17,336,859	17,845,699	24,589,480	12,356,838	26,082,147	15,785,339	38,410,965	21,407,497	36
300	.....	.....	.....	.....	.....	.....	.....	1,400	.....	15,200	7,800	37
136,753,568	79,009,028	115,825,610	116,525,407	102,391,226	132,979,390	122,884,900	48,522,655	79,988,868	37,086,364	123,968,312	56,803,227	38
2,165,779	1,783,508	5,361,698	5,681,477	7,587,052	14,356,400	3,087,140	2,602,021	2,296,146	2,046,452			39
715,616,397	398,549,137	454,222,610	237,436,496	280,163,432	138,813,163	127,503,400	36,375,258	26,986,213	11,150,087	32,853,250	11,984,786	40
118,962,944	55,900,223	83,302,706	38,497,602	71,193,072	25,583,049	19,895,970	222,898	45,678	34,805	104,412	74,285	41
94,408,855	31,671,213	82,363,722	27,807,967	10,584,968	1,485,994	1,105,600	263,752	228,590	288,596	919,318	423,924	42
20,321,564	4,654,398	9,248,190	4,495,405	4,473,696	3,505,801	1,125,600	470,443	21,182	157,405	828,815	998,614	43
324,518,411	243,587,643	376,648,533	349,747,909	504,661,592	398,482,301	314,288,050	221,880,303	171,120,784	105,305,869	108,126,840	55,301,196	44
109,422,777	94,133,233	112,236,961	98,632,358	112,367,567	68,756,599	49,157,550	36,368,395	29,365,052	21,465,452	43,448,097	20,148,932	45
295,776	179,148	357,093	31,182	2,031,235	90,572	311,950	162,430	452,426	152,742	232,914	164,990	46
16,741	37,321	4,603	1,199	725,577	18,600	62,760	62,111	414,663	61,012	159,141	49,960	47
81,731	95,593	94,750	163,681	267,050	316,418	831,700	954,790	970,220	594,886	989,980	218,936	48
374,383	67,987	81,047	230,100	221,277	172,418	102,100	46,845	55,954	15,541	39,940	26,878	49
8,253	22,729	15,909	12,136	36,697	50,546	108,910	.....	.....	.....	.....	.....	50
2,715	8,647	7,584	9,362	27,067	161,533	550,120	175,706	221,283	59,706	97,914	66,897	51
50	100	.....	.....	.....	150	200	25	.....	600	.....	.....	52
.....	.....	.....	.....	.....	103	750	.....	400	.....	.....	.....	53
.....	.....	.....	.....	.....	.....	.....	.....	.....	.....	.....	.....	54
.....	50	.....	.....	875	100	.....	120	.....	890	.....	.....	55
220	568	20,600	.....	381	2,334	1,460	1,415	890	8,587	7,044	8,467	56
.....	.....	.....	.....	20	500	100	2	600	100	.....	.....	57
.....	.....	.....	.....	.....	270	.....	.....	.....	.....	.....	70	58
.....	.....	.....	.....	.....	.....	.....	.....	1,500	25	.....	.....	59
105	520	600	.....	157	699	1,180	7,040	6,930	1,682	10	.....	60
1,050	1,654	4,000	.....	480	490	4,630	3,325	17,325	3,847	405	325	61
2,000	3,100	5,000	.....	489,941	4,502	23,490	12,907	73,317	63,809	3,150	1,000	62

Table 80.—POPCORN—FARMS REPORTING, ACREAGE, AND PRODUCTION, 1919 TO 1949; AND VALUE OF CROP AND VALUE OF SALES, 1949; BY DIVISIONS AND STATES

	Region, division, and State	Farms reporting				Acreage				Production[1] (ear corn) (1,000 lb)			Average per acre (pounds)			Value of crop, 1949 (dollars)		Value of sales, 1949		
		1949	1939	1929	1919	1949	1939	1929	1919	1949	1939	1929	1949	1939	1929	Total	Average per 100 lb.	Farms reporting	Total (dollars)	Average per farm reporting (dollars)
1	U.S.	25,063	44,503	8,956	5,914	113,117	71,951	38,487	50,778	176,286	123,125	56,466	1,558	1,711	1,467	6,330,763	2.51	10,656	5,486,790	515
2	The North..	21,243	35,285	6,144	5,100	90,194	62,141	35,813	48,803	142,507	112,153	53,044	1,580	1,805	1,481	5,123,835	2.52	9,137	4,395,544	481
3	The South..	3,227	8,522	2,441	414	16,483	5,682	1,455	296	21,550	5,728	1,795	1,307	1,008	1,234	709,774	2.31	982	624,087	636
4	The West...	593	696	371	400	6,440	4,128	1,219	1,679	12,229	5,244	1,627	1,899	1,270	1,335	497,154	2.85	537	467,159	870
	Geo. Div.																			
5	N.E.....	111	782	154	144	96	289	110	118	174	660	288	1,812	2,284	2,618	23,249	9.35	67	8,977	134
6	M.A.....	449	3,548	543	515	428	1,709	335	437	789	3,221	624	1,843	1,885	1,863	66,989	5.94	270	25,437	94
7	E.N.C...	10,029	19,071	2,221	1,562	44,816	29,797	4,484	4,904	78,068	61,117	6,981	1,742	2,051	1,557	2,767,928	2.48	4,415	2,464,997	558
8	W.N.C...	10,654	11,884	3,226	2,879	44,854	30,346	30,884	43,344	63,476	47,155	45,151	1,415	1,554	1,462	2,265,669	2.50	4,385	1,896,133	432
9	S.A.....	514	2,327	421	16	967	803	263	25	1,279	1,031	322	1,323	1,284	1,224	88,734	4.86	144	36,047	250
10	E.S.C...	2,078	1,374	1,067	115	10,153	1,431	326	58	13,921	1,471	415	1,371	1,028	1,273	428,431	2.15	407	415,470	1,021
11	W.S.C...	635	4,821	953	283	5,363	3,448	866	213	6,350	3,226	1,058	1,184	936	1,222	192,609	2.12	431	172,570	400
12	Mt.....	543	554	257	268	6,114	1,826	1,049	1,128	11,819	3,225	1,295	1,933	1,766	1,235	473,096	2.80	495	446,551	902
13	Pac.....	50	142	114	132	326	2,302	170	551	410	2,019	332	1,258	877	1,953	24,058	4.13	42	20,608	491
	N.E.																			
14	Maine...	37	322	40	15	40	110	14	6	45	271	51	1,125	2,464	3,643	5,760	8.96	24	1,745	73
15	N.H.....	21	97	15	26	13	32	12	10	31	68	21	2,385	2,125	1,750	4,257	9.61	14	809	58
16	Vt.....	33	239	34	41	35	95	21	40	71	209	64	2,029	2,200	3,048	9,683	9.55	19	5,485	289
17	Mass....	17	75	45	49	7	32	28	44	26	78	61	3,714	2,438	2,179	3,481	9.38	10	938	94
18	R.I.....	.....	1	6	2	.....	(2)	11	4	.....	1	34	.....	.....	3,091	.....	.....	.....	.....	.....
19	Conn....	3	48	14	11	1	20	24	14	1	33	57	1,000	1,650	2,375	68	4.86	.....	.....	.....
	M.A.																			
20	N.Y.....	316	2,446	395	429	259	1,092	243	394	486	2,159	493	1,876	1,977	2,029	42,765	6.16	201	16,437	82
21	N.J.....	.....	17	6	.....	.....	15	3	.....	.....	11	6	.....	733	2,000	.....	.....	.....	.....	.....
22	Pa.....	133	1,085	142	86	169	602	89	43	303	1,051	125	1,793	1,746	1,404	24,224	5.60	69	9,000	130
	E.N.C.																			
23	Ohio....	2,432	4,639	538	321	8,937	9,090	1,003	551	17,084	22,501	1,825	1,912	2,475	1,820	512,511	2.10	1,070	513,753	480
24	Ind.....	2,188	4,737	337	136	14,302	8,810	428	766	26,154	17,830	622	1,829	2,024	1,453	928,201	2.48	994	806,198	811
25	Ill.....	3,120	6,251	676	263	17,738	8,176	1,200	1,663	28,560	12,988	1,953	1,610	1,589	1,628	1,036,038	2.54	1,173	937,383	799
26	Mich....	1,887	2,388	521	697	2,824	3,167	1,752	1,745	4,637	6,858	2,422	1,642	2,165	1,382	134,459	2.03	938	153,119	163
27	Wis.....	402	1,056	149	145	1,015	554	101	179	1,633	940	159	1,609	1,697	1,574	156,719	6.72	240	54,544	227
	W.N.C.																			
28	Minn....	1,126	1,299	139	130	2,645	1,239	352	215	3,807	1,863	517	1,439	1,504	1,469	146,029	2.69	478	122,451	256
29	Iowa....	4,170	5,240	1,218	1,871	22,480	19,870	16,678	32,642	33,102	35,716	31,456	1,473	1,797	1,886	1,187,456	2.51	1,534	1,000,308	652
30	Mo.....	3,788	951	761	121	10,246	3,791	436	390	13,327	4,958	403	1,301	1,308	924	479,753	2.52	951	372,457	392
31	N.Dak...	19	330	5	4	17	314	4	4	26	228	5	1,529	726	1,250	2,072	5.58	12	737	61
32	S.Dak...	73	294	96	102	325	577	1,392	1,508	387	520	1,845	1,191	901	1,325	12,390	2.24	45	12,295	273
33	Nebr....	971	1,510	478	462	5,704	1,564	8,549	7,814	8,150	1,439	7,650	1,429	920	895	277,717	2.39	975	240,412	247
34	Kans....	507	2,260	529	189	3,437	2,991	3,473	771	4,677	2,431	3,275	1,361	813	943	160,252	2.40	390	147,473	378
	S.A.																			
35	Del.....	1	20	.....	.....	(2)	11	.....	.....	(3)	23	.....	(2)	2,091	.....	7	.....	.....	.....	.....
36	Md.....	23	58	2	.....	434	165	1	.....	641	171	1	1,477	1,036	1,000	44,842	4.90	23	20,619	896
37	D.C.....	.....	1	.....	.....	.....	(2)	.....	.....	.....	(3)	.....	.....	.....	.....	.....	.....	.....	.....	.....
38	Va.....	58	75	27	4	88	52	19	1	100	68	26	1,136	1,308	1,368	6,965	4.87	20	3,103	155
39	W.Va....	216	1,856	93	1	78	361	22	(2)	94	597	32	1,205	1,654	1,455	6,009	4.47	35	1,178	34
40	N.C.....	131	89	89	3	283	53	47	4	354	53	49	1,251	1,000	1,043	24,766	4.90	40	8,897	222
41	S.C.....	22	65	35	2	31	39	29	3	42	28	35	1,355	718	1,207	2,792	4.65	9	957	106
42	Ga.....	63	163	172	6	53	122	143	17	48	91	176	906	746	1,231	3,353	4.89	17	1,293	76
43	Fla.....	.....	.....	3	.....	.....	.....	2	.....	.....	.....	3	.....	.....	1,500	.....	.....	.....	.....	.....
	E.S.C.																			
44	Ky.....	1,577	325	196	39	9,001	858	73	11	12,377	945	77	1,375	1,101	1,055	365,125	2.07	213	363,932	1,709
45	Tenn....	371	477	342	68	1,046	261	81	43	1,456	257	119	1,392	985	1,469	58,228	2.80	169	50,090	296
46	Ala.....	60	340	396	5	49	160	148	1	51	163	189	1,041	1,019	1,277	2,834	3.89	13	851	65
47	Miss....	70	232	133	3	57	152	24	3	37	106	30	649	697	1,250	2,244	4.24	12	597	50
	W.S.C.																			
48	Ark.....	22	411	318	29	239	282	241	16	447	218	243	1,870	773	1,008	14,659	2.30	19	10,485	552
49	La.....	54	1,115	145	46	31	406	66	6	24	510	91	774	1,256	1,379	1,093	3.19	7	246	35
50	Okla....	339	225	258	87	3,505	447	443	103	4,190	461	609	1,195	1,031	1,375	121,513	2.03	280	112,151	401
51	Tex.....	220	3,070	232	121	1,588	2,313	116	88	1,689	2,037	115	1,064	881	991	55,344	2.29	125	49,688	398
	Mt.																			
52	Mont....	10	132	7	7	19	118	88	9	30	128	83	1,579	1,085	943	2,736	6.38	7	1,747	250
53	Idaho...	131	137	50	47	1,423	1,081	236	244	3,229	2,141	492	2,269	1,981	2,085	136,099	2.95	117	139,073	1,189
54	Wyo.....	9	31	7	.....	25	52	11	.....	13	55	7	520	1,058	636	913	4.91	6	466	78
55	Colo....	388	229	131	125	4,619	534	622	727	8,536	836	610	1,848	1,566	981	332,896	2.73	362	304,980	842
56	N.Mex...	2	13	26	77	8	30	68	139	2	51	61	250	1,700	897	70	2.41	1	45	45
57	Ariz....	1	2	7	6	10	3	5	2	1	2	5	100	667	1,000	40	2.86	1	40	40
58	Utah....	2	10	29	6	10	8	19	7	8	12	37	800	1,500	1,947	342	3.00	1	200	200
59	Nev.....	.....	.....	.....	.....	.....	.....	.....	.....	.....	.....	.....	.....	.....	.....	.....	.....	.....	.....	.....
	Pac.																			
60	Wash....	16	53	44	30	72	140	95	83	77	239	216	1,069	1,707	2,274	3,840	3.49	12	2,642	220
61	Oreg....	8	34	54	25	38	46	36	60	93	90	61	2,447	1,957	1,694	4,645	3.57	8	4,271	534
62	Calif...	26	55	16	77	216	2,116	39	408	240	1,690	55	1,111	799	1,410	15,573	4.54	22	13,695	622

[1] Data for 1919 not available. [2] Reported in small fractions. [3] Less than 1,000 pounds.

Table 81.—BROOMCORN—FARMS REPORTING, ACREAGE, AND PRODUCTION, 1879 TO 1949; AND VALUE OF CROP AND VALUE OF SALES, 1949; BY STATES

State	Farms reporting						Acreage							Production (pounds of brush)	
	1949	1939	1929	1919	1909	1899	1949	1939	1929	1919	1909	1899	1889	1949	1939
United States	4,928	7,761	8,687	44,265	23,238	17,477	283,101	228,557	311,646	337,806	326,102	178,584	93,423	88,318,782	60,560,263
Alabama	3	53	51	825	115	253	10	157	28	295	52	152	61	6,750	38,927
Arizona	1	3	3	8	1	4	1	75	23	50	14	30	.....	1,000	9,875
Arkansas	2	212	44	2,038	294	834	25	210	190	911	332	879	135	9,500	67,041
California	7	8	5	67	24	31	73	88	114	2,178	1,023	1,669	815	40,000	32,700
Colorado	447	396	964	556	240	45	80,506	45,332	64,248	10,588	5,631	1,241	301	23,032,417	7,335,177
Idaho	2	3	4	8	.....	1	8	19	11	17	.....	1	13	6,480	7,600
Illinois	188	1,072	772	1,461	1,854	3,018	4,640	27,709	21,403	16,409	38,452	95,137	34,340	2,477,882	14,261,533
Indiana	6	72	21	973	335	272	12	90	166	613	323	815	413	6,225	38,432
Kansas	102	257	706	569	1,728	1,487	7,509	11,564	49,872	11,447	41,064	34,383	30,717	2,004,000	2,035,523
Kentucky	2	60	55	3,575	1,041	1,265	4	56	50	353	342	839	195	2,300	22,430
Louisiana	3	287	21	489	263	21	32	100	47	207	320	107	24	10,800	33,410
Mississippi	5	22	22	426	43	107	12	25	38	309	154	214	41	7,000	8,825
Missouri	16	155	148	2,650	1,225	1,978	153	2,186	987	3,072	5,339	10,219	2,618	38,500	653,503
Nebraska	4	12	5	39	51	270	13	26	159	506	458	6,627	16,792	14,000	9,816
New Mexico	692	736	898	602	368	3	59,346	53,541	38,636	13,113	4,470	14	102	18,830,000	14,096,317
North Carolina	2	58	78	516	128	339	3	766	17	71	15	67	15	350	244,765
Ohio	1	96	29	1,716	383	335	2	53	52	735	170	802	1,574	750	37,932
Oklahoma	1,878	2,667	3,985	11,108	10,151	887	68,710	60,362	124,990	232,733	216,350	12,763	59	19,840,138	16,153,328
Pennsylvania	28	200	116	3,715	727	822	83	63	47	946	108	221	57	22,512	22,852
South Carolina	2	5	1	19	3	9	1	4	1	2	2	21	54	1,020	1,177
South Dakota	2	10	3	15	14	27	61	152	11	89	64	239	237	13,500	46,700
Tennessee	65	205	277	6,138	2,220	3,375	379	831	389	2,247	1,348	3,444	1,439	84,640	262,650
Texas	1,464	960	409	2,295	531	364	61,494	24,740	10,069	39,748	9,448	3,743	596	21,840,438	4,932,896
Utah	3	4	.....	4	1	7	11	9	.....	23	(1)	19	16	15,500	1,400
Washington	2	8	.....	4	5	3	13	68	.....	4	183	67	55	13,000	47,700
All other States	1	200	70	4,449	1,493	1,720	(1)	331	98	1,140	440	4,871	2,754	80	157,754

State	Production (pounds of brush)—Continued						Average per acre			Value of crop, 1949 (dollars)		Value of sales, 1949 (dollars)	
	1929	1919	1909	1899	1889	1879	1949	1939	1929	Total	Average per pound	Total	Average per farm reporting broomcorn
United States	95,195,976	113,031,132	78,959,958	90,947,370	38,556,329	29,470,825	312	265	305	9,428,349	0.11	9,655,133	1,959
Alabama	8,957	57,522	17,910	56,290	25,698	.....	675	248	320	750	0.11	750	250
Arizona	8,600	19,021	6,000	21,100	.....	200	1,000	132	374	130	0.13	130	130
Arkansas	124,648	282,892	106,576	304,690	52,701	.....	380	319	656	1,350	0.14	1,350	675
California	48,360	792,026	614,250	1,146,000	611,975	191,600	548	372	424	4,685	0.12	4,685	669
Colorado	18,399,153	4,629,360	1,187,791	226,550	60,165	3,000	286	162	286	2,533,564	0.11	2,650,507	5,930
Idaho	9,400	7,143	.....	300	4,240	300	810	400	855	798	0.12	798	399
Illinois	10,753,085	9,244,739	19,309,425	60,665,520	15,932,502	11,645,101	534	515	502	396,462	0.16	353,926	1,883
Indiana	67,950	245,782	153,259	384,170	157,231	430,159	519	427	409	934	0.15	1,030	172
Kansas	13,946,431	3,525,370	8,768,853	11,813,310	10,809,434	5,683,018	267	176	280	253,569	0.13	211,624	2,075
Kentucky	21,640	117,545	157,286	384,550	93,063	.....	575	401	433	410	0.18	410	205
Louisiana	18,939	68,313	92,208	41,120	11,420	.....	338	334	403	1,296	0.12	1,104	368
Mississippi	17,993	88,081	60,574	143,750	24,776	.....	583	353	474	850	0.12	850	170
Missouri	291,865	700,351	1,774,536	3,693,370	1,051,139	3,159,466	252	299	296	5,673	0.15	5,673	355
Nebraska	84,800	170,886	157,146	2,733,290	6,514,763	1,751,807	1,077	378	533	1,700	0.12	1,700	425
New Mexico	12,310,950	5,275,998	644,892	5,800	24,500	.....	317	263	319	1,694,700	0.09	1,625,914	2,350
North Carolina	6,634	23,795	6,493	30,490	6,155	.....	117	320	390	53	0.15	8	4
Ohio	36,001	346,112	92,292	537,160	801,957	1,504,165	375	716	692	112	0.15	112	112
Oklahoma	35,876,032	71,592,015	42,741,725	3,565,510	16,550	.....	289	268	287	2,544,545	0.13	2,725,317	1,451
Pennsylvania	18,810	294,597	45,582	114,610	36,319	251,269	271	363	400	3,377	0.15	3,196	114
South Carolina	300	985	650	11,280	14,463	.....	1,020	294	300	153	0.15	30	15
South Dakota	4,800	28,850	35,400	100,570	117,200	.....	221	307	436	1,720	0.13	1,720	860
Tennessee	114,918	784,055	347,064	1,015,460	409,436	.....	223	316	295	12,697	0.15	14,891	229
Texas	2,963,347	14,285,432	2,368,490	1,638,150	315,741	.....	355	199	294	1,965,640	0.09	2,046,223	1,398
Utah	.....	12,000	200	4,830	14,000	15,865	1,409	156	....	1,818	0.12	1,818	606
Washington	.....	1,675	45,040	20,000	22,000	17,018	1,000	701	....	1,351	0.10	1,351	676
All other States	62,363	436,587	226,316	2,289,500	1,428,901	4,817,857	.....	477	636	12	0.15	16	16

[1] Reported in small fractions.

Table 82.—SUGARCANE OR SORGHUM FOR SIRUP—FARMS REPORTING, ACREAGE, AND PRODUCTION, 1949, 1944, AND 1939; AND

	Region, division, and State	Farms reporting					Acreage						Production (gallons)					
		1949[1]			1939		1949			1939			1949					
		Sugarcane or sorghum for sirup	Sorghum for sirup	Sugarcane for sirup, 1944	Sugarcane for sirup	Sorghum for sirup	Sugarcane or sorghum for sirup	Sorghum for sirup	Sugarcane for sirup, 1944	Sugarcane or sorghum for sirup	Sugarcane for sirup	Sorghum for sirup	Sugarcane or sorghum for sirup		Sorghum for sirup		Sugarcane for sirup, 1944	
													Total	Average per acre	Total	Average per acre	Total	Average per acre
1	U.S.....	[2]100,208	[2]9,573	[2]131,702	[2]211,366	[2]228,901	[2]64,048	[2]8,941	[2]88,217	[2]303,385	[2]127,034	[2]176,351	[2]7,159,663	112	[2]639,393	72	[2]13,047,870	148
2	The North..	[2]4,018	[2]4,018	(***)	(***)	[2]18,551	(***)	[2]3,720	(***)	[2]15,711	(***)	[2]15,711	(***)	(***)	[2]292,656	79	(***)	(***)
3	The South..	[2]96,182	[2]5,547	[2]131,702	[2]211,364	[2]210,186	[2]64,048	[2]5,191	[2]88,217	[2]287,367	[2]127,032	[2]160,335	[2]7,159,663	112	[2]344,392	66	[2]13,047,870	148
4	The West...	[2]8	[2]8	(***)	[2]2	[2]164	(***)	[2]30	(***)	[2]307	[2]2	[2]305	(***)	(***)	[2]2,345	78	(***)	(***)
	Geo. Div.																	
5	N.E.....	(***)	(***)	(***)	(***)	[2]1	(***)	(***)	(***)	(3)	(***)	(3)	(***)	(***)	(***)	(***)	(***)	(***)
6	M.A.....	(***)	(***)	(***)	(***)	[2]13	(***)	(***)	(***)	[2]11	(***)	[2]11	(***)	(***)	(***)	(***)	(***)	(***)
7	E.N.C...	2,303	2,303	(***)	(***)	8,349	(***)	1,128	(***)	4,872	(***)	4,872	(***)	(***)	92,317	82	(***)	(***)
9	W.N.C...	[2]1,715	[2]1,715	(***)	(***)	[2]10,188	(***)	[2]2,592	(***)	[2]10,828	(***)	[2]10,828	(***)	(***)	[2]200,339	77	(***)	(***)
9	S.A.....	[2]33,282	[2]996	[2]49,791	[2]78,268	[2]65,866	[2]23,647	[2]516	[2]39,827	[2]92,397	[2]49,620	[2]42,777	[2]3,025,716	128	[2]36,098	70	[2]6,560,879	165
10	E.S.C...	50,024	[2]3,965	71,547	[2]104,425	107,603	[2]28,411	[2]3,800	39,892	135,972	[2]54,106	81,866	[2]2,855,433	101	[2]262,345	69	5,145,928	129
11	W.S.C...	12,876	[2]586	10,364	28,671	36,717	[2]11,990	[2]875	8,498	58,998	23,306	35,692	[2]1,278,514	107	[2]45,949	53	1,341,063	158
12	Mt.....	[2]3	[2]3	(***)	(***)	[2]113	(***)	[2]5	(***)	[2]204	(***)	[2]204	(***)	(***)	[2]350	70	(***)	(***)
13	Pac.....	[2]5	[2]5	(***)	[2]2	51	(***)	[2]25	(***)	103	[2]2	101	(***)	(***)	[2]1,995	80	(***)	(***)
	N.E.																	
14	Maine...	(***)	(***)	(***)	(***)	(***)	(***)	(***)	(***)	(***)	(***)	(***)	(***)	(***)	(***)	(***)	(***)	(***)
15	N.H.....	(***)	(***)	(***)	(***)	(***)	(***)	(***)	(***)	(***)	(***)	(***)	(***)	(***)	(***)	(***)	(***)	(***)
16	Vt.....	(***)	(***)	(***)	(***)	(***)	(***)	(***)	(***)	(***)	(***)	(***)	(***)	(***)	(***)	(***)	(***)	(***)
17	Mass....	(***)	(***)	(***)	(***)	(***)	(***)	(***)	(***)	(***)	(***)	(***)	(***)	(***)	(***)	(***)	(***)	(***)
18	R.I.....	(***)	(***)	(***)	(***)	1	(***)	(***)	(***)	(3)	(***)	(3)	(***)	(***)	(***)	(***)	(***)	(***)
19	Conn....	(***)	(***)	(***)	(***)	(***)	(***)	(***)	(***)	(***)	(***)	(***)	(***)	(***)	(***)	(***)	(***)	(***)
	M.A.																	
20	N.Y.....	(***)	(***)	(***)	(***)	(***)	(***)	(***)	(***)	(***)	(***)	(***)	(***)	(***)	(***)	(***)	(***)	(***)
21	N.J.....	(***)	(***)	(***)	(***)	1	(***)	(***)	(***)	2	(***)	2	(***)	(***)	(***)	(***)	(***)	(***)
22	Pa.....	(***)	(***)	(***)	(***)	12	(***)	(***)	(***)	9	(***)	9	(***)	(***)	(***)	(***)	(***)	(***)
	E.N.C.																	
23	Ohio....	630	630	(***)	(***)	1,986	(***)	195	(***)	840	(***)	840	(***)	(***)	19,175	98	(***)	(***)
24	Ind.....	549	549	(***)	(***)	2,430	(***)	407	(***)	1,535	(***)	1,535	(***)	(***)	35,082	86	(***)	(***)
25	Ill.....	482	482	(***)	(***)	2,053	(***)	273	(***)	1,714	(***)	1,714	(***)	(***)	18,519	68	(***)	(***)
26	Mich....	6	6	(***)	(***)	241	(***)	4	(***)	124	(***)	124	(***)	(***)	268	67	(***)	(***)
27	Wis.....	636	636	(***)	(***)	1,639	(***)	249	(***)	659	(***)	659	(***)	(***)	19,273	77	(***)	(***)
	W.N.C.																	
28	Minn....	11	11	(***)	(***)	548	(***)	2	(***)	400	(***)	400	(***)	(***)	988	494	(***)	(***)
29	Iowa....	117	117	(***)	(***)	1,169	(***)	1,250	(***)	1,934	(***)	1,934	(***)	(***)	116,958	94	(***)	(***)
30	Mo.....	1,581	1,581	.....	(***)	8,203	(***)	1,329	.....	7,825	(***)	7,825	(***)	(***)	81,435	61	.....	....
31	N.Dak...	(***)	(***)	(***)	(***)	(***)	(***)	(***)	(***)	(***)	(***)	(***)	(***)	(***)	(***)	(***)	(***)	(***)
32	S.Dak...	(***)	(***)	(***)	(***)	4	(***)	(***)	(***)	3	(***)	3	(***)	(***)	(***)	(***)	(***)	(***)
33	Nebr....	1	1	(***)	(***)	85	(***)	1	(***)	258	(***)	258	(***)	(***)	50	50	(***)	(***)
34	Kans....	5	5	(***)	(***)	179	(***)	10	(***)	408	(***)	408	(***)	(***)	908	91	(***)	(***)
	S.A.																	
35	Del.....	(***)	(***)	(***)	(***)	25	(***)	(***)	(***)	16	(***)	16	(***)	(***)	(***)	(***)	(***)	(***)
36	Md.....	(***)	(***)	(***)	(***)	8	(***)	(***)	(***)	6	(***)	6	(***)	(***)	(***)	(***)	(***)	(***)
37	D.C.....	(***)	(***)	(***)	(***)	(***)	(***)	(***)	(***)	(***)	(***)	(***)	(***)	(***)	(***)	(***)	(***)	(***)
38	Va.....	591	591	.....	(***)	5,473	(***)	281	.....	3,091	(***)	3,091	(***)	(***)	18,477	66	.....	....
39	W.Va....	405	405	(***)	(***)	3,569	(***)	235	(***)	2,070	(***)	2,070	(***)	(***)	17,621	75	(***)	(***)
40	N.C.....	2,010	(***)	.....	97	15,967	1,193	(***)	.....	8,270	49	8,221	78,706	66	(***)	(***)	.....	....
41	S.C.....	5,243	(***)	6,164	13,846	13,964	2,642	(***)	2,323	15,059	5,084	9,975	162,205	61	(***)	(***)	274,301	118
42	Ga.....	19,333	(***)	32,929	51,852	26,754	14,537	(***)	26,574	54,458	35,158	19,300	2,028,153	140	(***)	(***)	4,162,908	157
43	Fla.....	5,700	(***)	10,698	12,473	106	5,275	(***)	10,930	9,427	9,329	98	756,652	143	(***)	(***)	2,123,670	194
	E.S.C.																	
44	Ky.....	1,453	1,453	6	(***)	13,784	(***)	1,309	1	11,253	(***)	11,253	(***)	(***)	103,271	79	54	54
45	Tenn....	2,512	2,512	.....	(***)	21,337	(***)	2,491	.....	17,076	(***)	17,076	(***)	(***)	159,074	64	.....	....
46	Ala.....	23,800	(***)	36,061	54,449	41,588	15,513	(***)	21,143	61,485	30,471	31,014	1,428,891	92	(***)	(***)	2,433,955	115
47	Miss....	22,259	(***)	35,480	49,976	30,894	12,898	(***)	18,748	46,158	23,635	22,523	1,426,542	111	(***)	.....	2,711,919	145
	W.S.C.																	
48	Ark.....	3,172	(***)	375	1,379	20,586	3,113	(***)	279	19,724	727	18,997	168,116	54	(***)	(***)	24,145	87
49	La.....	4,697	(***)	7,916	20,353	2,689	4,515	(***)	5,957	18,238	16,137	2,101	703,514	156	(***)	(***)	1,075,906	181
50	Okla....	586	586	99	10	2,573	(***)	875	187	3,808	12	3,796	(***)	(***)	45,949	53	6,567	35
51	Tex.....	4,421	(***)	1,974	6,929	10,869	4,362	(***)	2,075	17,228	6,430	10,798	406,884	93	(***)	(***)	234,445	113
	Mt.																	
52	Mont....	(***)	(***)	(***)	(***)	1	(***)	(***)	(***)	1	(***)	1	(***)	(***)	(***)	(***)	(***)	(***)
53	Idaho...	(***)	(***)	(***)	(***)	8	(***)	(***)	(***)	8	(***)	8	(***)	(***)	(***)	(***)	(***)	(***)
54	Wyo.....	(***)	(***)	(***)	(***)	1	(***)	(***)	(***)	2	(***)	2	(***)	(***)	(***)	(***)	(***)	(***)
55	Colo....	(***)	(***)	(***)	(***)	4	(***)	(***)	(***)	11	(***)	11	(***)	(***)	(***)	(***)	(***)	(***)
56	N.Mex...	1	1	.....	(***)	59	(***)	2	.....	99	(***)	99	(***)	(***)	50	25	.....	....
57	Ariz....	(***)	(***)	(***)	(***)	(***)	(***)	(***)	(***)	(***)	(***)	(***)	(***)	(***)	(***)	(***)	(***)	(***)
58	Utah....	2	2	(***)	(***)	40	(***)	3	(***)	83	(***)	83	(***)	(***)	300	100	(***)	(***)
59	Nev.....	(***)	(***)	(***)	(***)	(***)	(***)	(***)	(***)	(***)	(***)	(***)	(***)	(***)	(***)	(***)	(***)	(***)
	Pac.																	
60	Wash....	(***)	(***)	(***)	(***)	16	(***)	(***)	(***)	29	(***)	29	(***)	(***)	(***)	(***)	(***)	(***)
61	Oreg....	2	2	(***)	(***)	32	(***)	2	(***)	66	(***)	66	(***)	(***)	115	58	(***)	(***)
62	Calif...	3	3	(***)	2	3	(***)	23	(***)	8	2	6	(***)	(***)	1,880	82	(***)	(***)

***Not available; separate inquiry not on questionnaire for all States. See text. [1]Where figures in the first two columns are identical the inquiry related to sweet sorghum for sirup. In these States there were no reports of sugarcane in the write-in inquiry. In other States for which farms reporting are shown in column 1, the inquiry related to sugarcane or sorghum for sirup. [2]Totals for States for which data are available. [3]Reported in small fractions.

VALUE OF CROP AND VALUE OF SALES, 1949; WITH DATA ON SUGARCANE FOR SIRUP, 1929; BY DIVISIONS AND STATES

Production (gallons)—Continued					Value of crop, 1949 (dollars)				Value of sales, 1949						Sugarcane for sirup, 1929			
1939					Sugarcane or sorghum for sirup		Sorghum for sirup		Sugarcane or sorghum for sirup			Sorghum for sirup						
Sugarcane or sorghum for sirup	Sugarcane for sirup		Sorghum for sirup		Total	Average per gallon	Total	Average per gallon	Farms reporting	Dollars	Average per farm (dol.)	Farms reporting	Dollars	Average per farm (dol.)	Farms reporting	Acreage	Production (gallons)	
	Total	Average per acre	Total	Average per acre														
[2]25,250,528	[2]16,204,563	128	[2]9,045,965	51	[3]7,560,445	1.06	[2]1,257,691	1.97	[2]25,821	[2]3,745,891	145	[2]4,665	[2]648,524	139	196,423	96,224	15,168,623	1
[2]997,013	(***)	(***)	[2]997,013	63	(***)	(***)	[2]599,544	2.05	(***)	(***)	(***)	[2]1,846	[2]305,653	166	.....	.....	.....	2
[2]24,232,102	[2]16,204,423	128	[2]8,027,679	50	[2]7,560,445	1.06	[2]653,656	1.90	[2]25,821	[2]3,745,891	145	[2]2,811	[2]338,844	121	196,423	96,224	15,168,623	3
[2]21,413	[2]140	70	[2]21,273	70	(***)	(***)	[2]4,491	1.92	(***)	(***)	(***)	[2]8	[2]4,027	503	.....	.....	.....	4
[2]13	(***)	(***)	[2]13	....	(***)	(***)	(***)	(***)	(***)	(***)	(***)	(***)	(***)	(***)	.....	.....	.....	5
[2]567	(***)	(***)	[2]567	52	(***)	(***)	(***)	(***)	(***)	(***)	(***)	(***)	(***)	(***)	.....	.....	.....	6
348,095	(***)	(***)	348,095	71	(***)	(***)	189,707	2.05	(***)	(***)	(***)	1,027	92,363	90	.....	.....	.....	7
[2]648,338	(***)	(***)	[2]648,338	60	(***)	(***)	[2]409,837	2.05	(***)	(***)	(***)	[2]819	[2]213,290	260	.....	.....	.....	8
[2]8,761,949	[2]6,461,444	130	[2]2,300,505	54	[2]3,017,329	1.00	[2]71,280	1.97	[2]9,763	[2]1,690,936	173	[2]440	[2]25,869	59	84,005	43,818	7,206,432	9
10,309,338	[2]6,044,165	112	4,265,173	52	[2]2,976,877	1.04	[2]503,599	1.92	[2]11,886	[2]1,153,150	97	[2]2,131	[2]269,848	127	86,695	34,855	5,325,510	10
5,160,815	3,698,814	159	1,462,001	41	[2]1,566,239	1.23	[2]78,777	1.71	[2]4,172	[2]901,805	216	[2]240	[2]43,127	180	25,723	17,551	2,636,681	11
[2]15,107	(***)	(***)	[2]15,107	74	(***)	(***)	[2]467	1.33	(***)	(***)	(***)	[2]3	[2]474	158	.....	.....	.....	12
6,306	[2]140	70	6,166	61	(***)	(***)	[2]4,024	2.02	(***)	(***)	(***)	[2]5	[2]3,553	711	.....	.....	.....	13
(***)	(***)	(***)	(***)	(***)	(***)	(***)	(***)	(***)	(***)	(***)	(***)	(***)	(***)	(***)	.....	.....	.....	14
(***)	(***)	(***)	(***)	(***)	(***)	(***)	(***)	(***)	(***)	(***)	(***)	(***)	(***)	(***)	.....	.....	.....	15
(***)	(***)	(***)	(***)	(***)	(***)	(***)	(***)	(***)	(***)	(***)	(***)	(***)	(***)	(***)	.....	.....	.....	16
(***)	(***)	(***)	(***)	(***)	(***)	(***)	(***)	(***)	(***)	(***)	(***)	(***)	(***)	(***)	.....	.....	.....	17
13	(***)	(***)	13	....	(***)	(***)	(***)	(***)	(***)	(***)	(***)	(***)	(***)	(***)	.....	.....	.....	18
(***)	(***)	(***)	(***)	(***)	(***)	(***)	(***)	(***)	(***)	(***)	(***)	(***)	(***)	(***)	.....	.....	.....	19
(***)	(***)	(***)	(***)	(***)	(***)	(***)	(***)	(***)	(***)	(***)	(***)	(***)	(***)	(***)	.....	.....	.....	20
100	(***)	(***)	100	50	(***)	(***)	(***)	(***)	(***)	(***)	(***)	(***)	(***)	(***)	.....	.....	.....	21
467	(***)	(***)	467	52	(***)	(***)	(***)	(***)	(***)	(***)	(***)	(***)	(***)	(***)	.....	.....	.....	22
65,556	(***)	(***)	65,556	78	(***)	(***)	43,146	2.25	(***)	(***)	(***)	249	16,526	66	.....	.....	.....	23
123,916	(***)	(***)	123,916	81	(***)	(***)	60,756	1.73	(***)	(***)	(***)	263	38,025	145	.....	.....	.....	24
111,344	(***)	(***)	111,344	65	(***)	(***)	37,794	2.04	(***)	(***)	(***)	249	19,267	77	.....	.....	.....	25
5,932	(***)	(***)	5,932	48	(***)	(***)	536	2.00	(***)	(***)	(***)	6	277	46	.....	.....	.....	26
41,347	(***)	(***)	41,347	63	(***)	(***)	47,475	2.46	(***)	(***)	(***)	260	18,268	70	.....	.....	.....	27
29,819	(***)	(***)	29,819	75	(***)	(***)	2,143	2.17	(***)	(***)	(***)	10	1,031	103	.....	.....	.....	28
194,797	(***)	(***)	194,797	101	(***)	(***)	244,704	2.09	(***)	(***)	(***)	92	127,197	1,383	.....	.....	.....	29
391,828	(***)	(***)	391,828	50	(***)	(***)	161,710	1.99	(***)	(***)	(***)	712	83,954	118	.....	.....	.....	30
(***)	(***)	(***)	(***)	(***)	(***)	(***)	(***)	(***)	(***)	(***)	(***)	(***)	(***)	(***)	.....	.....	.....	31
117	(***)	(***)	117	39	(***)	(***)	(***)	(***)	(***)	(***)	(***)	(***)	(***)	(***)	.....	.....	.....	32
15,009	(***)	(***)	15,009	58	(***)	(***)	75	1.50	(***)	(***)	(***)	.....	.....	.....	.....	.....	.....	33
16,768	(***)	(***)	16,768	41	(***)	(***)	1,205	1.33	(***)	(***)	(***)	5	1,108	222	.....	.....	.....	34
816	(***)	(***)	816	51	(***)	(***)	(***)	(***)	(***)	(***)	(***)	(***)	(***)	(***)	.....	.....	.....	35
398	(***)	(***)	398	66	(***)	(***)	(***)	(***)	(***)	(***)	(***)	(***)	(***)	(***)	.....	.....	.....	36
398	(***)	(***)	(***)	(***)	(***)	(***)	(***)	(***)	(***)	(***)	(***)	(***)	(***)	(***)	.....	.....	.....	37
194,691	(***)	(***)	194,691	63	(***)	(***)	36,854	1.99	(***)	(***)	(***)	263	13,458	51	.....	.....	.....	38
133,982	(***)	(***)	133,982	65	(***)	(***)	34,426	1.95	(***)	(***)	(***)	177	12,411	70	.....	.....	.....	39
542,151	3,774	77	538,377	65	150,929	1.92	(***)	(***)	794	68,365	86	(***)	(***)	(***)	812	247	26,805	40
929,353	490,544	96	438,809	44	235,982	1.45	(***)	(***)	1,272	66,952	53	(***)	(***)	(***)	15,721	4,590	539,406	41
5,518,497	4,531,882	129	986,615	51	2,069,682	1.02	(***)	(***)	5,651	1,161,431	206	(***)	(***)	(***)	53,064	28,550	4,783,069	42
1,442,061	1,435,244	154	6,817	70	560,736	0.74	(***)	(***)	2,046	394,188	193	(***)	(***)	(***)	14,408	10,431	1,857,152	43
640,826	(***)	(***)	640,826	57	(***)	(***)	192,045	1.86	(***)	(***)	(***)	830	105,595	127	.....	.....	.....	44
955,278	(***)	(***)	955,278	56	(***)	(***)	311,554	1.96	(***)	(***)	(***)	1,301	164,253	126	.....	.....	.....	45
4,472,110	2,957,487	97	1,514,623	49	1,548,710	1.08	(***)	(***)	5,726	606,668	106	(***)	(***)	(***)	43,582	17,856	2,076,388	46
4,241,124	3,086,678	131	1,154,446	51	1,428,167	1.00	(***)	(***)	6,160	546,482	89	(***)	(***)	(***)	43,113	16,999	3,249,122	47
857,950	62,550	86	795,400	42	272,668	1.62	(***)	(***)	1,153	116,086	101	(***)	(***)	(***)	1,400	618	65,555	48
2,986,337	2,907,895	180	78,442	37	700,590	1.00	(***)	(***)	1,331	435,916	328	(***)	(***)	(***)	15,593	10,171	1,736,907	49
119,387	451	38	118,936	31	(***)	(***)	78,777	1.71	(***)	(***)	(***)	240	43,127	180	44	43	3,360	50
1,197,141	727,918	113	469,223	43	592,981	1.46	(***)	(***)	1,688	349,803	207	(***)	(***)	(***)	8,686	6,719	830,859	51
10	(***)	(***)	10	10	(***)	(***)	(***)	(***)	(***)	(***)	(***)	(***)	(***)	(***)	.....	.....	.....	52
840	(***)	(***)	840	105	(***)	(***)	(***)	(***)	(***)	(***)	(***)	(***)	(***)	(***)	.....	.....	.....	53
15	(***)	(***)	15	8	(***)	(***)	(***)	(***)	(***)	(***)	(***)	(***)	(***)	(***)	.....	.....	.....	54
540	(***)	(***)	540	49	(***)	(***)	(***)	(***)	(***)	(***)	(***)	(***)	(***)	(***)	.....	.....	.....	55
4,718	(***)	(***)	4,718	48	(***)	(***)	80	1.60	(***)	(***)	(***)	1	87	87	.....	.....	.....	56
(***)	(***)	(***)	(***)	(***)	(***)	(***)	(***)	(***)	(***)	(***)	(***)	(***)	(***)	(***)	.....	.....	.....	57
8,984	(***)	(***)	8,984	108	(***)	(***)	387	1.29	(***)	(***)	(***)	2	387	194	.....	.....	.....	58
(***)	(***)	(***)	(***)	(***)	(***)	(***)	(***)	(***)	(***)	(***)	(***)	(***)	(***)	(***)	.....	.....	.....	59
2,723	(***)	(***)	2,723	94	(***)	(***)	(***)	(***)	(***)	(***)	(***)	(***)	(***)	(***)	.....	.....	.....	60
2,693	(***)	(***)	2,693	41	(***)	(***)	264	2.30	(***)	(***)	(***)	2	287	144	.....	.....	.....	61
890	140	70	750	125	(***)	(***)	3,760	2.00	(***)	(***)	(***)	3	3,266	1,089	.....	.....	.....	62

Table 83.—SWEET SORGHUM FOR SIRUP—FARMS REPORTING, ACREAGE, AND PRODUCTION; BY DIVISIONS AND STATES: 1859 TO 1929

[Data for 1949 and 1939 in table 82]

	Region, division, and State	Farms reporting			Acreage					
		1929	1919	1909	1929	1924	1919	1909	1899	1889
1	**United States**	189,184	560,057	399,297	136,143	184,115	482,043	326,352	293,152	415,691
2	The North	18,729	115,917	112,180	17,507	21,143	82,947	84,497	92,292	165,909
3	The South	170,199	442,882	286,735	117,955	160,970	396,585	241,075	199,964	248,350
4	The West	256	1,258	382	681	2,002	2,511	780	896	1,432
	Geographic Divisions:									
5	New England	.....	.....	.....	.....	.....	.....	.....	.....	11
6	Middle Atlantic	11	182	105	6	2	159	72	126	608
7	East North Central	7,280	61,256	62,195	4,889	3,746	34,042	33,835	24,926	39,580
8	West North Central	11,438	54,479	49,880	12,612	17,395	48,746	50,590	67,240	125,710
9	South Atlantic	47,741	155,481	104,604	26,457	34,120	111,902	58,142	54,152	75,256
10	East South Central	99,295	200,600	134,216	69,291	82,773	190,257	130,894	83,911	114,577
11	West South Central	23,163	86,801	47,915	22,207	44,077	94,426	52,039	61,901	58,517
12	Mountain	223	1,030	349	563	1,726	1,766	704	689	1,342
13	Pacific	33	228	33	118	276	745	76	207	90
	New England:									
14	Maine	.....	.....	.....	.....	.....	.....	.....	.....	3
15	New Hampshire	.....	.....	.....	.....	.....	.....	.....	.....	2
16	Vermont	.....	.....	.....	.....	.....	.....	.....	.....	1
17	Massachusetts	.....	.....	.....	.....	.....	.....	.....	.....	.....
18	Rhode Island	.....	.....	.....	.....	.....	.....	.....	.....	.....
19	Connecticut	.....	.....	.....	.....	.....	.....	.....	.....	5
	Middle Atlantic:									
20	New York	.....	8	1	.....	.....	4	10	14	114
21	New Jersey	.....	2	2	.....	2	6	(1)	7	6
22	Pennsylvania	11	172	102	6	.....	149	62	105	488
	East North Central:									
23	Ohio	1,751	12,217	11,791	634	324	5,464	4,578	5,037	7,505
24	Indiana	2,503	21,663	21,856	1,825	1,519	12,307	11,829	7,955	12,344
25	Illinois	2,375	15,813	21,909	2,063	1,663	10,654	14,846	9,158	15,384
26	Michigan	69	1,665	1,223	78	21	711	338	377	897
27	Wisconsin	582	9,898	5,416	289	219	4,906	2,244	2,399	3,450
	West North Central:									
28	Minnesota	285	3,617	3,661	403	681	1,974	1,670	2,283	3,890
29	Iowa	1,338	12,544	5,011	2,589	1,288	9,968	4,996	8,287	16,540
30	Missouri	9,577	36,701	39,333	8,878	10,024	33,771	37,476	30,997	36,280
31	North Dakota[2]	.....	.....	2	.....	.....	.....	3	10	(1)
32	South Dakota[2]	4	24	40	2	.....	34	51	196	730
33	Nebraska	50	377	191	143	518	664	336	4,778	12,505
34	Kansas	184	1,216	1,642	597	4,884	2,335	6,058	20,689	55,765
	South Atlantic:									
35	Delaware	.....	158	116	.....	5	88	65	150	100
36	Maryland	.....	143	64	.....	2	74	30	63	82
37	District of Columbia	.....	.....	.....	.....	.....	.....	.....	.....	.....
38	Virginia[3]	3,933	20,111	16,696	1,956	1,972	13,450	8,130	8,039	9,578
39	West Virginia[3]	2,482	11,900	16,719	1,310	1,195	8,439	8,607	6,870	7,718
40	North Carolina	13,278	45,151	41,080	6,726	7,072	30,624	20,662	20,227	24,093
41	South Carolina	9,173	28,659	8,792	5,231	4,652	20,431	6,131	7,250	11,391
42	Georgia	18,702	47,899	20,948	11,087	18,499	37,311	14,170	11,553	22,089
43	Florida	173	1,460	189	147	723	1,485	347	.....	205
	East South Central:									
44	Kentucky	14,946	48,193	50,970	12,196	14,297	49,968	52,858	21,982	37,236
45	Tennessee	22,961	46,054	42,416	18,866	27,802	49,131	45,410	31,364	40,330
46	Alabama	34,940	62,093	23,034	21,552	25,034	52,406	16,107	14,831	21,189
47	Mississippi	26,448	44,260	17,796	16,677	15,640	38,752	16,519	15,734	15,822
	West South Central:									
48	Arkansas	12,901	39,073	28,295	11,748	26,218	41,424	27,532	17,684	27,371
49	Louisiana	1,734	2,061	1,651	1,012	529	1,610	1,392	937	1,755
50	Oklahoma[4]	2,641	11,747	7,313	4,303	9,720	15,803	12,940	16,477	844
51	Texas	5,887	33,920	10,656	5,144	7,610	35,589	10,175	26,803	28,547
	Mountain:									
52	Montana	.....	.....	6	.....	.....	.....	4	2	.....
53	Idaho	8	30	8	15	.....	92	4	21	54
54	Wyoming	.....	2	.....	.....	8	4	.....	.....	12
55	Colorado	6	38	24	9	1,084	65	47	51	818
56	New Mexico	122	596	98	366	479	967	211	81	90
57	Arizona	26	99	49	42	88	198	88	133	69
58	Utah	59	241	152	129	67	419	336	371	283
59	Nevada	2	24	12	2	.....	21	14	30	16
	Pacific:									
60	Washington	12	29	8	33	.....	27	12	28	20
61	Oregon	16	121	17	52	18	158	19	39	45
62	California	5	78	8	33	258	560	45	140	25

See footnotes at end of table.

Table 83.—SWEET SORGHUM FOR SIRUP—FARMS REPORTING, ACREAGE, AND PRODUCTION; BY DIVISIONS AND STATES: 1859 TO 1929—Continued

[Data for 1949 and 1939 in table 82]

	Region, division, and State	Production (gallons)							
		1929	1919	1909	1899	1889	1879	1869	1859
1	**United States**	8,294,231	21,523,025	16,532,382	16,972,783	24,235,219	28,444,202	16,050,089	6,749,123
2	The North	1,123,819	3,987,977	4,922,092	5,246,910	9,314,072	14,157,210	9,940,536	4,730,571
3	The South	7,111,509	17,363,663	11,568,406	11,668,812	14,858,928	14,212,922	6,035,746	1,990,260
4	The West	58,903	171,385	41,884	57,061	62,219	74,070	73,807	28,292
	Geographic Divisions:								
5	New England	.....	.....	.....	.....	461	1,181	6,852	415
6	Middle Atlantic	241	6,201	2,634	7,937	42,294	72,162	238,629	23,661
7	East North Central	321,357	1,728,178	2,457,472	1,730,996	2,674,215	5,654,348	6,179,276	2,573,521
8	West North Central	802,221	2,253,598	2,461,986	3,507,977	6,597,102	8,429,519	3,515,779	2,132,974
9	South Atlantic	1,608,600	5,275,563	3,176,114	3,683,892	4,248,604	3,663,954	2,383,922	641,796
10	East South Central	4,510,730	8,186,061	6,241,739	5,655,998	6,852,400	8,964,768	3,329,932	1,120,448
11	West South Central	992,179	3,902,039	2,150,553	2,328,922	3,757,924	1,584,200	321,892	228,016
12	Mountain	47,128	102,041	35,546	45,479	56,718	67,856	72,862	27,425
13	Pacific	11,775	69,344	6,338	11,582	5,501	6,214	945	867
	New England:								
14	Maine	.....	.....	.....	.....	152	.....	.....	.....
15	New Hampshire	.....	.....	.....	.....	50	.....	.....	.....
16	Vermont	.....	.....	.....	.....	45	.....	.....	.....
17	Massachusetts	.....	.....	.....	.....	.....	18	.....	.....
18	Rhode Island	.....	.....	.....	.....	.....	.....	20	20
19	Connecticut	.....	.....	.....	.....	214	1,163	6,832	395
	Middle Atlantic:								
20	New York	.....	218	14	973	8,305	1,134	7,832	516
21	New Jersey	.....	300	35	450	281	1,261	17,424	396
22	Pennsylvania	241	5,683	2,585	6,514	33,708	69,767	213,373	22,749
	East North Central:								
23	Ohio	47,342	290,059	354,131	341,523	547,630	1,229,852	2,023,427	779,076
24	Indiana	120,093	681,190	965,086	579,061	751,808	1,741,853	2,026,212	881,049
25	Illinois	134,358	527,981	977,238	625,939	1,110,183	2,265,993	1,960,473	806,589
26	Michigan	3,396	21,671	21,350	24,059	45,524	102,500	94,686	86,953
27	Wisconsin	16,168	207,277	139,667	160,414	219,070	314,150	74,478	19,854
	West North Central:								
28	Minnesota	30,314	128,227	145,934	157,605	340,792	543,369	38,735	14,178
29	Iowa	287,702	587,712	250,205	521,212	1,386,605	2,064,020	1,218,636	1,211,512
30	Missouri	448,758	1,414,222	1,788,391	1,990,987	2,721,240	4,129,595	1,730,171	796,111
31	North Dakota[2]	.....	.....	102	114	10	} 17,012	1,230	20
32	South Dakota[2]	135	1,738	2,030	9,859	29,372			
33	Nebraska	8,514	34,609	14,644	92,413	634,146	246,047	77,598	23,497
34	Kansas	26,798	87,090	260,680	735,787	1,484,937	1,429,476	449,409	87,656
	South Atlantic:								
35	Delaware	.....	2,660	4,517	8,952	3,371	25,136	65,908	1,613
36	Maryland	.....	2,705	1,782	4,058	4,732	19,837	28,563	907
37	District of Columbia	.....	.....	.....	.....	.....	.....	.....	.....
38	Virginia[3]	118,421	598,774	441,189	555,321	546,328	564,558	329,155	} 221,270
39	West Virginia[3]	87,606	451,875	604,201	450,777	512,747	817,168	780,829	
40	North Carolina	467,255	1,397,980	1,099,346	1,419,570	1,268,946	964,662	621,855	263,475
41	South Carolina	272,319	900,206	262,452	478,190	559,216	281,242	183,585	51,041
42	Georgia	649,401	1,820,165	740,450	767,024	1,342,803	981,152	374,027	103,490
43	Florida	13,598	101,198	22,177	.....	10,461	10,199	.....	.....
	East South Central:								
44	Kentucky	662,523	2,044,098	2,733,683	1,277,206	2,094,962	2,962,965	1,740,453	356,705
45	Tennessee	1,138,720	1,917,293	2,076,339	2,047,655	2,542,533	3,776,212	1,254,701	706,663
46	Alabama	1,356,484	2,429,302	809,361	1,168,868	1,242,689	1,163,451	267,269	55,653
47	Mississippi	1,353,003	1,795,368	622,356	1,162,269	972,216	1,062,140	67,509	1,427
	West South Central:								
48	Arkansas	539,400	1,438,748	1,140,532	1,223,691	1,868,952	1,118,364	147,203	115,604
49	Louisiana	51,947	70,003	47,029	48,727	107,763	33,777	180	.....
50	Oklahoma[4]	156,446	704,083	514,807	179,272	31,299	.....	.....	.....
51	Texas	244,386	1,689,205	448,185	877,232	1,749,910	432,059	174,509	112,412
	Mountain:								
52	Montana	.....	.....	223	100	.....	.....	.....	.....
53	Idaho	585	4,319	407	1,393	3,093	36	.....	.....
54	Wyoming	.....	85	.....	.....	120	.....	.....	.....
55	Colorado	595	2,528	2,547	2,661	19,964	3,227	.....	.....
56	New Mexico	22,308	39,081	5,289	2,812	3,510	251	1,765	1,950
57	Arizona	2,487	10,461	3,967	9,031	4,808	5,771	.....	.....
58	Utah	21,058	44,404	21,847	28,017	24,293	58,221	67,446	25,475
59	Nevada	95	1,163	1,266	1,465	930	350	3,651	.....
	Pacific:								
60	Washington	4,224	1,285	634	438	1,125	1,472	612	.....
61	Oregon	2,076	5,086	1,374	2,473	2,706	2,283	.....	315
62	California	5,475	62,973	4,330	8,671	1,670	2,459	333	552

[1]Reported in small fractions.

[2]North Dakota and South Dakota admitted as States in 1889. Figures for 1879 obtained by consolidating data for the counties which then occupied the areas now known as North Dakota and South Dakota, respectively. The 1869 and 1859 figures are for Dakota Territory.

[3]In 1859, Virginia included the area now known as West Virginia.

[4]Figures for 1899 include Indian Territory; those for 1889 are for Oklahoma Territory alone, no data being available for Indian Territory.

Table 84.--SUGAR BEETS HARVESTED FOR SUGAR--FARMS REPORTING, ACREAGE, AND PRODUCTION, 1899 TO 1949; AND VALUE OF CROP AND VALUE OF SALES, 1949; BY STATES

[Percent not shown when more than 1,000]

State	Farms reporting							Acreage									Percent increase or decrease (-)		
	1949	1944	1939	1934	1929	1924	1919	1949	1944	1939	1934	1929	1924	1919	1909	1899	1944-1949	1939-1944	1939-1949
United States...	27,867	[1]30,867	51,428	46,823	35,155	47,543	47,211	661,517	[1]546,171	867,424	747,135	643,797	742,984	636,434	360,433	110,170	21.1	-37.0	-23.7
Arizona	4	3	3	.....	.....	.....	.....	514	10	293	.....	.....	.....	.....	4,443	.....	.....	-96.6	75.4
California	1,423	816	1,780	1,339	352	687	1,488	127,748	68,703	151,713	101,362	39,844	65,430	88,257	78,671	41,242	85.9	-54.7	-15.8
Colorado	4,814	5,727	6,891	7,952	8,368	8,297	7,604	115,874	115,189	138,789	168,753	209,835	205,647	165,840	108,005	1,094	0.6	-17.0	-16.5
Idaho	3,923	3,711	5,883	3,055	4,110	3,463	2,760	58,355	41,905	70,804	32,640	47,814	38,881	37,334	15,598	.....	39.3	-40.8	-17.6
Illinois	249	140	331	114	108	481	607	2,390	934	2,250	1,200	969	3,231	2,830	1,170	1,370	155.9	-58.5	6.2
Indiana	56	36	836	652	236	608	622	567	194	7,889	5,923	1,859	6,592	4,119	690	.....	192.3	-97.5	-92.8
Iowa	23	43	225	498	468	476	309	673	778	5,593	8,465	11,594	12,169	7,009	1,030	.....	-13.5	-86.1	-88.0
Kansas	102	133	253	289	152	204	33	4,414	4,967	6,977	10,037	6,149	7,244	1,682	5,809	.....	-11.1	-28.8	-36.7
Louisiana	.....	(***)	.....	.....	.....	25	.....	.....	(***)	.....	.....	.....	353	.....	.....	.....	.....	.....	.....
Michigan	5,305	5,885	11,821	12,485	5,648	12,876	14,812	71,490	56,994	110,863	105,149	43,683	112,279	106,450	78,711	40,247	25.4	-48.6	-35.5
Minnesota	680	563	1,202	1,504	1,612	1,603	426	43,695	23,980	34,876	33,433	33,175	26,115	3,509	2,197	2,114	82.2	-31.2	25.3
Montana	1,662	2,265	2,740	2,437	1,451	1,223	478	56,093	63,456	71,572	63,734	34,916	32,589	8,600	8,710	.....	-11.6	-11.3	-21.6
Nebraska	1,496	1,869	2,604	2,078	2,167	1,540	1,531	38,032	44,650	67,999	58,697	83,926	61,590	54,486	4,182	8,662	-14.8	-34.3	-44.1
Nevada	.....	.....	8	.....	.....	.....	.....	.....	.....	1,654	.....	.....	.....	.....	.....	2	.....	-100.0	-100.0
New Mexico	10	(***)	24	21	30	102	18	225	(***)	308	288	389	1,419	189	28	1,298	.....	.....	-26.9
New York	.....	.....	.....	.....	.....	.....	.....	.....	.....	.....	.....	.....	.....	.....	1,198	2,053	.....	.....	.....
North Dakota	368	303	366	485	289	139	.....	21,535	12,569	12,448	13,466	8,249	2,564	.....	.....	.....	71.3	-1.0	73.0
Ohio	1,782	1,404	4,299	3,983	1,883	4,148	3,684	21,710	11,996	43,391	39,446	17,693	46,767	33,561	7,009	.....	81.0	-72.4	-50.0
Oregon	583	600	382	.....	.....	.....	25	15,713	13,332	6,574	.....	.....	.....	68	781	2,510	17.9	102.8	139.0
South Dakota	122	207	322	404	355	63	51	3,627	5,282	6,920	9,980	11,333	2,051	1,106	.....	.....	-31.3	-23.7	-47.6
Texas	21	(***)	14	.....	.....	.....	.....	1,286	(***)	84	.....	.....	.....	.....	.....	135	.....	.....	.....
Utah	2,806	3,654	6,102	4,099	5,245	7,561	8,398	26,913	30,025	48,398	32,221	40,104	75,567	93,359	27,442	7,546	-10.4	-38.0	-44.4
Washington	540	534	730	288	242	214	484	14,100	12,568	12,249	1,717	1,506	1,287	5,363	1,270	1,863	12.2	2.6	15.1
Wisconsin	925	1,905	2,870	3,644	1,183	3,010	3,495	8,444	11,320	16,172	18,441	6,406	17,893	12,737	12,308	34	-25.4	-30.0	-47.8
Wyoming	973	1,069	1,742	1,496	1,256	823	386	28,119	27,319	49,608	42,183	44,353	23,316	9,935	1,181	.....	2.9	-44.9	-43.3

State	Production (tons)									Average per acre (tons)			Value of crop, 1949 (dollars)		Value of sales, 1949 (dollars)	
	1949	1944	1939	1934	1929	1924	1919	1909	1899	1949	1944	1939	Total	Average per ton	Total	Average per farm reporting sugar beets
United States...	9,944,016	[1]6,841,053	10,299,939	7,318,589	7,134,987	6,989,249	5,993,409	3,902,071	793,353	15.0	12.5	11.9	107,593,072	10.82	111,343,044	3,996
Arizona	8,290	111	4,605	.....	.....	.....	.....	49,624	.....	16.1	11.1	15.7	91,190	11.00	75,754	18,938
California	2,390,861	1,175,384	2,394,140	1,510,156	452,818	659,933	666,866	843,269	356,535	18.7	17.1	15.8	26,204,735	10.96	28,523,823	20,045
Colorado	1,882,660	1,464,989	1,530,848	1,566,226	2,620,823	2,387,287	1,658,167	1,230,718	6,656	16.2	12.7	11.0	20,594,355	10.94	20,110,409	4,177
Idaho	1,080,387	633,533	980,401	292,986	527,257	260,574	260,309	179,638	.....	18.5	15.1	13.8	11,062,275	10.24	12,018,918	3,064
Illinois	32,300	8,930	22,429	7,778	8,780	32,536	34,654	14,916	9,109	13.5	9.6	10.0	345,610	10.70	339,623	1,364
Indiana	5,990	1,730	61,092	45,989	15,623	44,314	44,455	6,548	.....	10.6	8.9	7.7	67,130	11.21	67,968	1,214
Iowa	6,335	5,667	55,393	57,904	94,468	106,415	52,338	6,962	.....	9.4	7.3	9.9	72,853	11.50	63,840	2,776
Kansas	44,590	53,300	54,881	59,873	50,771	57,572	7,942	50,585	.....	10.1	10.7	7.9	445,900	10.00	462,517	4,534
Louisiana	.....	.....	.....	.....	.....	1,557	.....	.....	.....	....	(***)	....	.....	.....	.....	.....
Michigan	703,694	522,971	964,937	947,162	299,913	867,356	1,025,550	706,990	215,373	9.8	9.2	8.7	8,148,016	11.58	8,502,064	1,603
Minnesota	436,516	256,620	328,674	205,874	271,975	223,126	25,507	23,756	15,959	10.0	10.7	9.4	4,988,467	11.43	4,646,148	6,833
Montana	684,621	700,220	882,748	747,346	361,752	333,110	73,824	108,776	.....	12.2	11.0	12.3	7,240,497	10.58	7,451,627	4,484
Nebraska	565,241	484,631	795,959	545,159	983,523	716,476	554,646	39,756	62,470	14.9	10.9	11.7	5,968,989	10.56	5,844,741	3,907
Nevada	.....	.....	16,468	.....	.....	.....	.....	.....	2	....	.....	10.0	.....	.....	.....	.....
New Mexico	2,413	(***)	1,844	960	3,081	6,144	971	167	3,965	10.7	(***)	6.0	25,095	10.40	26,455	2,646
New York	.....	.....	.....	.....	.....	.....	.....	10,060	16,003	....	.....	....	.....	.....	.....	.....
North Dakota	221,779	153,074	131,548	82,304	59,104	24,474	.....	.....	.....	10.3	12.2	10.6	2,516,983	11.35	2,495,680	6,782
Ohio	232,809	109,733	341,931	302,407	158,263	347,546	365,415	63,546	.....	10.7	9.1	7.9	2,654,022	11.40	2,602,606	1,460
Oregon	341,272	207,853	98,205	.....	.....	.....	797	6,513	14,462	21.7	15.6	14.9	3,436,458	10.07	3,653,008	6,266
South Dakota	49,065	39,208	60,211	83,477	120,993	16,913	11,953	.....	.....	13.5	7.4	8.7	554,434	11.30	495,857	4,064
Texas	17,370	(***)	820	.....	.....	.....	.....	.....	523	13.5	(***)	9.8	191,070	11.00	173,923	8,282
Utah	457,520	414,730	660,765	245,211	545,291	548,536	930,427	413,811	85,914	17.0	13.8	13.7	4,767,279	10.42	5,033,555	1,794
Washington	295,338	174,977	210,413	21,218	15,861	8,263	46,386	6,556	6,149	20.9	13.9	17.2	3,219,183	10.90	3,436,412	6,364
Wisconsin	83,902	118,055	146,125	160,704	52,462	116,444	136,208	126,646	233	9.9	10.4	9.0	839,020	10.00	832,018	899
Wyoming	401,063	315,337	555,502	435,855	492,229	230,673	96,994	13,234	.....	14.3	11.5	11.2	4,159,511	10.37	4,486,098	4,611

***Not available; separate inquiry not on questionnaire for all States. See text.
[1]Total for States for which data are available.

Table 85.—SUGARCANE FOR SUGAR AND FOR SEED—FARMS REPORTING, ACREAGE, AND PRODUCTION OF SUGARCANE FOR SUGAR, 1929 TO 1949; AND VALUE OF CROP AND VALUE OF SALES, 1949; WITH DATA ON SUGARCANE FOR SEED, 1949 AND 1939: BY STATES

State	Sugarcane for sugar							
	Farms reporting				Acreage			
	1949	1944[1]	1939	1929	1949	1944[1]	1939	1929
United States	5,020	8,384	10,729	6,717	319,458	269,058	247,929	195,223
Florida	12	(1)	8	.....	36,849	(1)	21,012	.....
Louisiana	5,008	8,384	10,721	6,717	282,609	269,058	226,917	195,223

State	Sugarcane for sugar—Continued									
	Production (tons)								Value of crop, 1949 (dollars)	
					Average per acre					
	1949	1944[1]	1939	1929	1949	1944[1]	1939	1929	Total	Average per farm reporting cane for sugar
United States	6,301,196	5,060,527	5,366,225	2,992,127	19.7	18.8	21.6	15.3	37,819,814	7,534
Florida	1,128,691	(1)	721,862	.....	30.6	(1)	34.4	.....	7,167,187	597,266
Louisiana	5,172,505	5,060,527	4,644,363	2,992,127	18.3	18.8	20.5	15.3	30,652,627	6,121

State	Sugarcane for sugar—Con.		Sugarcane for seed					
	Value of sales, 1949 (dollars)		Farms reporting		Acreage		Value of crop, 1949 (dollars)	
	Total	Average per farm producing cane for sugar	1949	1939	1949	1939	Total	Average per farm reporting sugarcane for seed
United States	39,889,788	7,946	2,165	3,192	19,141	1,998	2,114,970	977
Florida	7,098,635	591,553	1	88	341	39	40,920	40,920
Louisiana	32,791,153	6,548	2,164	427	18,800	864	2,074,050	958

[1]Separate inquiry on sugarcane for sugar not on 1944 schedule for Florida. A supplemental tabulation of the crops reported under "Crops harvested not covered elsewhere on schedule" indicated that 19 farms in this State harvested 27,497 acres of sugarcane for sugar, valued at $3,266,674. No production data for these farms are available from the reports.

Table 86.—IRISH POTATOES—FARMS REPORTING, ACREAGE, AND PRODUCTION, 1949, 1944, AND 1939; AND VALUE OF CROP AND VALUE OF SALES, 1949; BY DIVISIONS AND STATES

	Region, division, and State	Farms reporting			Acreage[1]			Production (bushels)				Value of crop, 1949 (dollars)			Value of sales, 1949		
								1949									
		1949	1944	1939	1949	1944	1939	Total	Average per acre	1944	1939	Total	Average per bushel	Percent total value of all crops	Farms reporting	Total (dollars)	Average per farm (dol.)
1	U.S.	1,649,906	2,065,227	2,631,334	1,514,097	2,536,715	2,644,098	366,527,787	242.1	356,547,428	318,256,488	468,390,954	1.28	2.9	207,212	354,692,745	1,712
2	The North..	659,194	915,972	1,350,305	853,919	1,514,449	1,706,118	208,215,840	243.8	203,869,200	195,635,326	246,564,473	1.18	3.1	106,572	190,392,112	1,787
3	The South..	936,994	1,088,710	1,196,921	257,457	561,236	572,739	35,747,606	138.8	41,760,975	48,304,236	61,174,249	1.71	1.1	76,734	33,898,919	442
4	The West...	53,718	60,545	84,108	402,721	461,030	365,241	122,564,341	304.3	110,917,253	74,316,926	160,652,232	1.31	5.8	23,906	130,401,714	5,455
	Geo. Div.																
5	N.E.....	36,772	64,807	65,983	175,491	252,569	189,912	73,593,274	419.4	61,317,462	41,029,571	78,113,128	1.06	26.7	15,045	64,709,744	4,301
6	M.A.....	86,294	160,502	216,039	232,322	410,507	401,062	54,516,215	234.7	56,994,707	51,639,503	66,182,444	1.21	8.5	29,461	56,004,118	1,901
7	E.N.C...	232,508	324,943	530,406	184,649	380,212	542,672	34,296,500	185.7	37,154,852	50,127,918	47,899,902	1.40	1.6	37,300	32,121,866	861
8	W.N.C...	303,620	365,720	537,877	261,457	471,161	572,472	45,809,851	175.2	48,402,179	52,838,334	54,368,999	1.19	1.4	24,766	37,556,384	1,516
9	S.A.....	360,358	442,592	457,786	142,032	263,133	273,009	22,569,263	158.9	21,311,889	26,852,474	38,306,924	1.70	2.0	33,100	25,024,310	756
10	E.S.C...	385,616	385,347	421,609	59,840	142,724	149,414	7,520,256	125.7	9,673,071	11,641,969	13,078,798	1.74	1.0	23,558	4,602,047	195
11	W.S.C...	191,020	260,771	317,526	55,585	155,379	150,316	5,658,087	101.8	10,776,015	9,809,793	9,788,527	1.73	0.4	20,076	4,272,562	213
12	Mt.....	31,208	38,390	43,945	239,102	298,155	240,830	62,135,720	259.9	63,731,633	43,200,182	76,245,797	1.23	7.2	17,095	62,399,580	3,650
13	Pac.....	22,510	22,155	40,163	163,619	162,875	124,411	60,428,621	369.3	47,185,620	31,116,744	84,406,435	1.40	4.9	6,811	68,002,134	9,984
	N.E.																
14	Maine...	14,904	18,115	22,821	143,391	188,281	143,221	65,825,251	459.1	51,196,349	33,678,069	65,734,407	1.00	67.1	7,312	55,580,305	7,601
15	N.H.....	5,161	8,356	8,221	4,214	7,111	6,152	1,125,313	267.0	1,032,822	894,000	1,800,501	1.60	9.7	1,832	1,332,711	727
16	Vt.....	7,455	12,105	14,595	5,096	9,938	10,868	1,143,925	224.5	1,345,515	1,384,790	1,830,279	1.60	4.2	2,230	1,184,426	531
17	Mass....	4,932	15,313	10,545	9,569	22,524	14,138	2,283,996	238.7	3,275,518	2,074,863	3,548,946	1.55	5.6	1,918	2,668,248	1,391
18	R.I.....	612	1,263	1,281	4,427	6,018	3,793	1,106,648	250.0	1,176,331	741,671	1,825,969	1.65	25.4	316	1,401,673	4,436
19	Conn....	3,708	9,655	8,520	8,794	18,697	11,740	2,108,141	239.7	3,290,927	2,256,178	3,373,026	1.60	5.4	1,437	2,542,381	1,769
	M.A.																
20	N.Y.....	37,938	76,017	99,875	111,833	191,563	188,672	27,656,940	247.3	28,775,656	24,924,921	31,282,694	1.13	9.1	13,075	28,255,381	2,161
21	N.J.....	2,752	4,604	6,049	37,731	67,361	50,357	7,183,973	190.4	8,618,584	7,439,827	8,715,192	1.21	8.7	1,723	8,243,775	4,785
22	Pa.....	45,604	79,881	110,115	82,758	151,583	162,033	19,675,302	237.7	19,600,467	19,274,755	26,184,558	1.33	7.9	14,663	19,504,962	1,330
	E.N.C.																
23	Ohio....	42,939	51,192	105,896	26,086	54,292	87,464	5,857,276	224.5	5,679,318	9,349,421	9,544,878	1.63	1.8	5,600	6,702,431	1,197
24	Ind.....	34,337	40,247	66,989	11,683	22,090	40,016	2,654,939	227.2	2,125,883	3,910,868	4,472,219	1.68	0.8	3,444	3,084,102	896
25	Ill.....	49,084	42,978	100,806	5,480	14,478	33,892	943,247	172.1	972,114	3,047,120	1,653,290	1.75	0.2	3,919	499,249	127
26	Mich....	49,605	84,898	120,280	84,135	167,720	218,564	14,205,579	168.8	18,168,061	20,455,528	17,329,026	1.22	4.5	15,570	12,646,245	812
27	Wis.....	56,543	105,628	136,435	57,265	121,632	162,736	10,635,459	185.7	10,209,476	13,364,981	14,900,489	1.40	3.3	8,767	9,189,839	1,048
	W.N.C.																
28	Minn....	54,928	93,894	123,824	88,241	162,833	221,844	14,481,462	164.1	13,683,856	18,144,946	16,834,167	1.16	2.4	7,922	12,616,473	1,593
29	Iowa....	51,539	47,950	114,552	8,024	16,580	50,906	1,319,039	164.4	1,227,400	4,702,098	2,398,663	1.82	0.2	2,592	678,578	262
30	Mo.....	105,442	96,778	134,514	11,384	23,429	38,102	1,850,674	162.6	1,836,082	3,637,376	2,874,570	1.55	0.6	6,070	575,606	95
31	N.Dak...	24,170	45,294	43,327	101,709	172,311	141,505	18,201,726	179.0	20,302,529	11,990,688	19,811,146	1.09	5.0	2,591	15,637,076	6,035
32	S.Dak...	12,339	22,996	22,337	11,744	26,556	24,477	1,105,148	94.1	2,243,686	1,905,265	1,882,251	1.70	0.6	921	986,998	1,072
33	Nebr....	23,323	28,980	47,128	35,511	57,133	71,964	8,086,149	227.7	8,367,236	10,570,179	9,645,189	1.19	1.8	2,780	6,620,520	2,381
34	Kans....	31,879	29,828	52,195	4,844	12,319	23,674	765,653	158.1	741,390	1,887,782	923,013	1.21	0.2	1,890	441,133	233
	S.A.																
35	Del.....	2,342	3,316	4,352	1,993	3,384	3,288	307,083	154.1	169,379	219,956	479,392	1.56	2.4	474	362,251	764
36	Md.....	12,938	17,279	19,187	9,259	16,131	19,406	1,338,394	144.6	1,300,773	1,930,081	2,036,224	1.52	2.1	2,017	1,431,186	710
37	D.C.....	3	7	9	2	8	8	211	105.5	513	421	327	1.55	0.1	1	200	200
38	Va.....	84,445	102,068	103,394	37,287	65,732	70,794	6,626,121	177.7	5,463,352	7,415,378	9,933,356	1.50	4.1	7,569	6,760,903	893
39	W.Va....	52,250	67,908	74,340	14,345	27,352	30,989	1,571,067	109.5	2,160,497	2,730,459	2,894,398	1.84	5.2	5,253	651,746	124
40	N.C.....	120,964	148,982	144,170	43,773	78,934	81,182	6,267,813	143.2	6,901,489	8,109,284	8,905,906	1.42	1.5	12,038	5,837,265	485
41	S.C.....	32,178	44,813	38,962	9,430	26,079	22,338	1,326,342	140.7	1,355,626	2,301,868	2,566,185	1.93	1.0	2,750	1,756,459	639
42	Ga.....	49,803	50,448	66,023	4,969	17,842	22,665	643,233	129.4	918,165	1,517,596	1,223,467	1.90	0.4	1,886	324,638	172
43	Fla.....	5,435	7,771	7,349	20,974	27,671	22,339	4,488,999	214.0	3,042,095	2,627,431	10,267,669	2.29	3.3	1,112	7,899,662	7,104
	E.S.C.																
44	Ky.....	111,591	118,777	125,903	13,783	32,616	37,446	1,908,394	138.5	2,504,962	2,768,168	3,038,304	1.59	0.8	5,188	576,141	111
45	Tenn....	117,603	113,839	136,156	18,148	35,843	42,190	2,337,947	128.8	2,507,986	3,203,862	3,611,624	1.54	1.1	9,835	1,089,416	111
46	Ala.....	81,977	86,340	86,605	22,023	49,922	47,888	2,522,321	114.5	2,896,264	4,285,334	4,763,520	1.89	1.7	5,199	2,744,603	528
47	Miss....	74,445	66,391	72,945	5,886	24,343	21,890	751,594	127.7	1,763,859	1,384,605	1,665,350	2.22	0.5	3,336	191,887	58
	W.S.C.																
48	Ark.....	75,394	91,222	111,655	16,263	34,797	39,912	1,760,037	108.2	2,797,536	2,978,984	2,810,426	1.60	0.7	10,393	776,701	75
49	La.....	26,129	48,749	45,941	9,043	54,772	39,460	665,823	73.6	3,132,787	2,198,478	1,279,133	1.92	0.5	2,857	521,346	182
50	Okla....	38,108	65,005	72,430	4,741	23,027	26,662	634,594	133.9	1,569,343	1,929,070	1,101,399	1.74	0.3	2,019	238,346	118
51	Tex.....	51,389	55,795	87,500	25,538	42,783	44,282	2,597,633	101.7	3,276,349	2,703,261	4,597,569	1.77	0.3	4,807	2,736,169	569
	Mt.																
52	Mont....	7,489	11,044	12,436	11,988	15,031	13,659	2,395,030	199.8	1,927,573	1,166,951	3,916,488	1.64	2.1	1,615	2,552,989	1,581
53	Idaho...	12,048	12,953	15,296	144,523	163,649	125,242	35,533,653	245.9	38,559,038	26,605,110	39,351,568	1.11	18.5	9,072	36,227,745	3,993
54	Wyo.....	1,353	2,046	2,461	6,964	12,537	12,496	1,346,465	193.3	2,013,971	1,662,047	1,758,261	1.31	3.0	506	1,263,627	2,497
55	Colo....	4,430	5,935	6,207	56,068	79,773	70,762	18,099,857	322.8	17,057,813	11,040,366	24,114,024	1.33	8.9	3,018	16,763,545	5,555
56	N.Mex...	471	709	795	1,203	2,857	2,283	165,787	137.8	244,020	161,057	244,160	1.47	0.3	203	219,208	1,080
57	Ariz....	177	267	302	3,318	4,433	1,259	998,088	300.8	849,650	164,530	1,917,251	1.92	1.3	85	1,572,381	18,499
58	Utah....	4,719	4,821	5,738	13,655	16,929	13,135	3,275,383	239.9	2,575,230	2,092,892	4,470,520	1.36	6.2	2,391	3,442,379	1,440
59	Nev.....	521	615	710	1,383	2,946	1,994	321,457	232.4	504,338	307,229	473,525	1.47	3.3	205	357,706	1,745
	Pac.																
60	Wash....	8,913	11,151	22,068	27,138	27,704	33,951	10,318,133	380.2	6,547,772	6,488,426	14,156,937	1.37	4.8	2,147	9,327,967	4,345
61	Oreg....	9,730	7,271	14,911	36,229	43,296	32,229	10,805,878	298.3	10,999,995	6,031,188	13,718,789	1.27	6.6	2,739	11,074,138	4,043
62	Calif...	3,867	3,733	3,184	100,252	91,875	58,231	39,304,610	392.1	29,637,853	18,597,130	56,530,709	1.44	4.7	1,925	47,600,029	24,727

[1]For 1940, data do not include acreage for farms with less than 15 bushels harvested. See text.

Table 87.—SWEETPOTATOES—FARMS REPORTING, ACREAGE, AND PRODUCTION, 1949, 1944, AND 1939; AND VALUE OF CROP AND VALUE OF SALES, 1949; BY DIVISIONS AND STATES

	Region, division, and State	Farms reporting			Acreage[1]			Production (bushels)				Value of crop, 1949 (dollars)		Value of sales, 1949		
		1949	1944	1939	1949	1944	1939	1949		1944	1939	Total	Average per bushel	Farms reporting	Total (dollars)	Average per farm reporting (dollars)
								Total	Average per acre							
1	U.S.	785,983	1,032,628	1,163,719	392,291	673,121	696,474	39,423,735	100.5	63,288,203	58,657,645	83,060,106	2.11	111,697	38,667,183	346
2	The North..	75,080	65,162	79,701	19,883	32,758	33,304	2,937,430	147.7	3,951,980	3,861,065	6,691,531	2.28	6,954	4,313,226	620
3	The South..	709,501	965,851	1,082,481	361,336	627,117	653,178	35,454,479	98.1	58,010,187	53,674,567	72,377,682	2.04	103,676	31,085,928	300
4	The West...	1,402	1,615	1,537	11,072	13,246	9,992	1,031,826	93.2	1,326,036	1,122,013	3,990,893	3.87	1,067	3,268,029	3,063
	Geo. Div.															
5	N.E.....	2	85	107	(2)	59	47	45	.....	4,331	2,870	126	2.80	2	90	45
6	M.A.....	5,833	5,428	8,480	14,697	16,330	15,016	2,083,628	141.8	2,457,832	2,239,457	4,714,871	2.26	2,276	3,353,018	1,473
7	E.N.C...	31,548	19,567	32,995	1,905	6,104	6,334	319,397	167.7	539,143	540,219	752,803	2.36	2,222	346,133	156
8	W.N.C...	37,697	40,082	38,119	3,281	10,265	11,907	534,360	162.9	950,674	1,078,519	1,223,731	2.29	2,454	613,985	250
9	S.A.....	288,759	414,338	460,081	147,544	261,470	279,718	15,253,270	103.4	25,162,928	27,033,937	31,484,475	2.06	43,657	13,540,752	310
10	E.S.C...	300,005	370,971	422,821	73,114	166,031	191,886	7,631,263	104.4	15,214,882	14,858,374	17,710,752	2.32	27,504	5,097,003	185
11	W.S.C...	120,737	180,542	199,579	140,678	199,616	181,574	12,569,946	89.4	17,632,377	11,782,256	23,182,455	1.84	32,515	12,448,173	383
12	Mt.....	306	439	573	2,153	2,203	2,399	309,729	143.9	284,732	280,337	812,950	2.62	258	443,752	1,720
13	Pac.....	1,096	1,176	964	8,919	11,043	7,593	722,097	81.0	1,041,304	841,676	3,177,943	4.40	809	2,824,277	3,491
	N.E.															
14	Maine...	.....	.....	7	.....	.....	3	.....	.....	.....	89	.....	.....	.....	.....	.....
15	N.H.....	.....	.....	10	.....	.....	5	.....	.....	.....	245	.....	.....	.....	.....	.....
16	Vt.....	1	2	1	(2)	1	(2)	30	.....	65	5	84	2.80	1	60	60
17	Mass....	1	46	55	(2)	41	25	15	.....	2,330	1,404	42	2.80	1	30	30
18	R.I.....	.....	2	10	.....	1	6	.....	.....	87	374	.....	.....	.....	.....	.....
19	Conn....	.....	35	24	.....	16	8	.....	.....	1,849	753	.....	.....	.....	.....	.....
	M.A.															
20	N.Y.....	1	69	135	2	55	97	200	100.0	5,514	6,050	500	2.50	1	207	207
21	N.J.....	1,997	2,447	2,982	14,525	15,692	14,011	2,045,257	140.8	2,407,786	2,160,987	4,612,964	2.26	1,710	3,316,501	1,939
22	Pa.....	3,835	2,912	5,363	170	583	908	38,171	224.5	44,532	72,420	101,407	2.66	565	36,310	64
	E.N.C.															
23	Ohio....	10,238	4,099	8,396	173	781	1,002	54,846	317.0	53,424	84,106	167,300	3.05	510	34,405	67
24	Ind.....	10,408	6,171	10,637	730	1,513	2,266	129,086	176.8	123,956	187,799	313,092	2.43	607	169,158	279
25	Ill.....	10,897	9,120	13,692	1,000	3,747	2,993	135,310	135.3	358,969	263,585	272,104	2.01	1,101	142,387	129
26	Mich....	3	146	208	1	55	61	100	100.0	2,330	4,065	225	2.25	2	111	56
27	Wis.....	2	31	62	1	8	12	55	55.0	464	664	82	1.49	2	72	36
	W.N.C.															
28	Minn....	.....	23	52	.....	5	13	.....	.....	294	1,123	.....	.....	.....	.....	.....
29	Iowa....	3,041	1,377	2,586	721	1,149	1,650	78,253	108.5	117,900	133,329	164,799	2.11	205	137,813	672
30	Mo.....	31,905	34,904	32,658	1,627	6,988	6,755	318,409	195.7	616,936	654,419	719,874	2.26	1,860	270,031	145
31	N.Dak...	.....	.....	.....	.....	.....	.....	.....	.....	.....	.....	.....	.....	.....	.....	.....
32	S.Dak...	.....	5	7	.....	(2)	3	.....	.....	97	161	.....	.....	.....	.....	.....
33	Nebr....	15	450	587	51	208	490	4,840	94.9	15,213	45,948	6,914	1.43	12	6,914	576
34	Kans....	2,736	3,323	2,229	882	1,915	2,996	132,858	150.6	200,234	243,539	332,144	2.50	377	199,227	528
	S.A.															
35	Del.....	1,065	1,457	1,969	364	1,493	2,606	51,378	141.1	150,799	337,900	93,766	1.83	166	49,766	300
36	Md.....	4,272	5,359	5,543	5,999	9,742	7,363	873,082	145.5	1,501,834	1,266,596	1,623,368	1.86	839	1,135,216	1,353
37	D.C.....	2	9	18	6	12	39	487	81.2	1,919	3,107	925	1.90	1	680	680
38	Va.....	44,027	60,602	63,597	13,424	27,060	29,799	1,835,752	136.8	2,898,051	3,811,595	3,325,764	1.81	3,568	1,974,377	553
39	W.Va....	11,425	10,537	10,630	232	1,666	1,532	61,730	266.1	122,350	107,027	117,285	1.90	410	22,049	54
40	N.C.....	99,435	137,917	145,353	40,318	69,314	71,338	4,796,797	119.0	7,463,834	8,149,360	10,140,647	2.11	14,865	4,048,714	272
41	S.C.....	53,012	85,915	82,841	36,530	63,915	53,556	3,605,521	98.7	6,272,392	4,937,908	7,232,085	2.01	11,322	3,064,346	271
42	Ga.....	68,068	99,296	133,615	43,540	73,649	98,797	3,540,888	81.3	5,751,168	7,507,000	7,709,580	2.18	10,527	2,650,971	252
43	Fla.....	7,453	13,246	16,515	7,131	14,619	14,688	487,635	68.4	1,000,581	913,444	1,241,055	2.55	1,959	594,633	304
	E.S.C.															
44	Ky.....	58,004	73,585	64,411	2,851	14,798	13,811	575,536	201.9	1,256,611	1,094,928	1,250,783	2.17	2,772	253,087	91
45	Tenn....	71,495	82,265	89,181	14,242	35,364	37,589	1,842,810	129.4	3,509,802	3,103,691	4,254,710	2.31	7,966	1,679,452	211
46	Ala.....	81,090	116,787	144,319	28,651	66,194	79,488	2,544,620	88.8	5,900,148	5,810,320	5,997,858	2.36	7,821	1,669,413	213
47	Miss....	89,416	98,334	124,910	27,370	49,675	60,998	2,668,297	97.5	4,548,321	4,849,435	6,207,401	2.33	8,945	1,495,051	167
	W.S.C.															
48	Ark.....	39,423	56,411	59,390	8,377	21,556	26,134	924,902	110.4	1,798,792	1,668,562	2,090,263	2.26	4,378	595,830	136
49	La.....	40,415	59,375	70,447	87,614	96,032	85,670	7,967,701	90.9	9,391,763	6,508,214	13,469,262	1.69	15,668	7,843,687	501
50	Okla....	10,286	20,051	12,074	3,279	10,732	9,977	314,034	95.8	717,107	477,901	729,711	2.32	1,421	347,853	245
51	Tex.....	30,613	44,705	57,668	41,408	71,296	59,793	3,363,309	81.2	5,724,715	3,127,579	6,893,219	2.05	11,048	3,660,803	331
	Mt.															
52	Mont....	.....	.....	3	.....	.....	1	.....	.....	.....	20	.....	.....	.....	.....	.....
53	Idaho...	4	(***)	15	11	(***)	39	1,230	111.8	(***)	4,246	2,725	2.22	4	2,725	681
54	Wyo.....	.....	2	1	.....	4	(2)	.....	.....	175	3	.....	.....	.....	.....	.....
55	Colo....	4	31	82	7	24	60	650	92.9	2,529	4,803	1,500	2.31	4	1,500	375
56	N.Mex...	261	305	354	1,586	1,293	1,637	261,219	164.7	189,332	201,544	705,291	2.70	215	320,285	1,490
57	Ariz....	37	92	101	549	874	644	46,630	84.9	92,084	68,527	103,434	2.22	35	119,242	3,407
58	Utah....	.....	2	10	.....	1	8	.....	.....	55	739	.....	.....	.....	.....	.....
59	Nev.....	.....	7	7	.....	7	10	.....	.....	557	455	.....	.....	.....	.....	.....
	Pac.															
60	Wash....	.....	(***)	4	.....	(***)	3	.....	.....	(***)	138	.....	.....	.....	.....	.....
61	Oreg....	2	(***)	8	2	(***)	9	112	56.0	(***)	287	470	4.20	2	470	235
62	Calif...	1,094	1,176	952	8,917	11,043	7,581	721,985	81.0	1,041,304	841,251	3,177,473	4.40	807	2,823,807	3,499

***Not available; separate inquiry on questionnaire for all States. See text. [1]For 1949, data do not include acreage for farms with less than 15 bushels harvested. See text.
[2]Reported in small fractions.

Table 88.–IRISH POTATOES–FARMS REPORTING, ACREAGE, AND PRODUCTION, BY NUMBER

	Region, division, and State	1940													
		Total			No acres reported[2]		0.1-0.9 acre			1-1.9 acres			2-2.9 acres		
		Farms reporting	Acreage[3]	Production (bushels)	Farms reporting	Production (bushels)	Farms reporting	Acreage	Production (bushels)	Farms reporting	Acreage	Production (bushels)	Farms reporting	Acreage	Production (bushels)
1	**United States**	1,649,906	1,514,097	366,527,787	988,320	7,693,333	497,895	148,305	15,132,834	80,697	84,936	6,955,517	20,590	42,842	4,717,594
2	The North	659,194	853,919	208,215,840	339,820	2,950,346	228,241	71,792	7,601,706	43,657	46,445	4,147,562	11,950	24,864	2,998,048
3	The South	936,994	257,457	35.747.606	627,449	4,562,400	258,661	73,093	7,010,983	34,055	35,206	2,364,718	7,252	15,031	1,180,212
4	The West	53,718	402,721	122,564,341	21,051	180,587	10,993	3,420	520,145	2,985	3,285	443,237	1,388	2,947	539,334
	Geographic Divisions:														
5	New England	36,772	175,491	73,593,274	11,298	122,041	15,363	5,260	747,972	3,059	3,296	477,439	943	2,034	455,909
6	Middle Atlantic	86,294	232,322	54,516,215	26,379	255,627	32,150	11,800	1,365,929	11,811	12,597	1,345,606	4,022	8,377	1,210,378
7	East North Central	232,508	184,649	34,296,500	119,228	1,025,562	79,971	25,808	2,703,437	17,413	18,613	1,595,634	4,973	10,323	1,047,738
8	West North Central	303,620	261,457	45,809,851	182,915	1,547,116	100,757	28,924	2,784,368	11,374	11,939	728,883	2,012	4,130	284,023
9	South Atlantic	360,358	142,032	22,569,263	223,421	1,612,717	111,525	31,956	3,164,149	15,968	16,419	1,217,009	3,717	7,802	707,933
10	East South Central	385,616	59,840	7,520,256	281,215	2,023,662	91,053	24.952	2,336,884	9,502	9,868	603,988	1,759	3,600	250,551
11	West South Central	191,020	55,585	5,658,087	122,813	926,021	56,083	16,185	1,509,950	8,585	8,919	543,721	1,776	3,629	221,728
12	Mountain	31,208	239,102	62,135,720	8,679	81,762	6,546	2,096	328,577	1,971	2,165	298,136	1,004	2,142	406,913
13	Pacific	22,510	163,619	60,428,621	12,372	98,825	4,447	1,324	191,568	1,014	1,120	145,101	384	805	132,421
	New England:														
14	Maine	14,904	143,391	65,825,251	4,484	49,672	4,621	1,512	222,141	794	856	144,001	346	786	254,517
15	New Hampshire	5,161	4,214	1,125,313	1,834	20,218	2,524	835	121,337	487	527	81,821	123	258	52,219
16	Vermont	7,455	5,096	1,143,925	1,852	23,069	4,563	1,639	242,748	728	779	107,573	135	283	40,542
17	Massachusetts	4,932	9,569	2,283,996	1,649	15,094	1,908	663	86,467	611	666	91,114	184	384	57,563
18	Rhode Island	612	4,427	1,106,648	203	2,150	151	52	6,786	83	87	9,741	23	47	5,315
19	Connecticut	3,708	8,794	2,108,141	1,276	11,838	1,596	559	68,493	356	381	43,189	132	276	45,753
	Middle Atlantic:														
20	New York	37,938	111,833	27,656,940	12,243	129,285	13,519	5,154	608,972	5,347	5,703	595,593	1,823	3,810	543,588
21	New Jersey	2,752	37,731	7,183,973	646	4,674	491	185	17,181	299	319	30,122	147	309	26,672
22	Pennsylvania	45,604	82,758	19,675,302	13,490	121,668	18,140	6,461	739,776	6,165	6,575	719,891	2,052	4,258	640,118
	East North Central:														
23	Ohio	42,939	26,086	5,857,276	26,566	221,078	12,984	3,715	392,578	1,669	1,789	177,080	534	1,119	140,842
24	Indiana	34,337	11,683	2,654,939	24,116	201,783	8,822	2,276	245,699	778	835	66,909	177	363	39,033
25	Illinois	49,084	5,480	943,247	35,781	294,258	12,359	3,188	334,806	713	745	59,644	117	241	25,559
26	Michigan	49,605	84,135	14,205,579	14,385	140,190	18,961	7,060	792,899	7,431	7,988	756,706	2,431	5,051	555,986
27	Wisconsin	56,543	57,265	10,635,459	18,380	168,253	26,845	9,569	937,455	6,822	7,256	535,295	1,714	3,549	286,318
	West North Central:														
28	Minnesota	54,928	88,241	14,481,462	21,871	191,171	22,707	8,347	754,123	6,369	6,723	451,863	1,217	2,507	188,273
29	Iowa	51,539	8,024	1,319,039	34,537	296,010	15,724	4,309	418,649	1,034	1,061	56,491	85	175	8,750
30	Missouri	105,442	11,384	1,850,674	70,600	613,707	33,535	7,455	858,382	1,018	1,065	62,422	135	273	21,093
31	North Dakota	24,170	101,709	18,201,726	10,976	96,228	10,219	3,489	291,572	1,291	1,348	71,222	237	483	25,786
32	South Dakota	12,339	11,744	1,105,148	7,860	59,994	3,117	1,089	80,859	805	845	36,558	191	390	22,371
33	Nebraska	23,323	35,511	8,086,149	14,056	111,864	7,029	2,131	175,230	539	566	33,224	107	220	14,850
34	Kansas	31,879	4,844	765,653	23,015	178,142	8,426	2,104	205,553	318	331	17,103	40	82	2,900
	South Atlantic:														
35	Delaware	2,342	1,993	307,083	1,119	10,241	918	312	30,794	186	197	15,972	56	116	10,436
36	Maryland	12,938	9,259	1,338,394	5,195	49,564	5,443	1,669	180,134	1,627	1,319	128,143	235	494	43,125
37	District of Columbia	3	2	211	.....	.....	1	(4)	25	2	2	186	.....	.....	.....
38	Virginia	84,445	37,287	6,626,121	51,855	418,474	28,549	7,320	784,358	2,220	2,337	165,683	367	779	98,452
39	West Virginia	52,250	14,345	1,571,067	19,500	179,317	28,801	8,985	913,963	3,431	3,537	246,307	345	701	49,470
40	North Carolina	120,964	43,773	6,267,813	75,865	573,061	34,770	9,453	924,074	5,801	6,159	454,819	1,923	4,075	373,427
41	South Carolina	32,178	9,430	1,326,342	25,160	138,282	4,736	1,540	121,087	1,445	1,542	112,046	460	952	68,733
42	Georgia	49,803	4,969	643,233	41,090	226,026	7,288	2,330	180,061	982	1,035	66,731	216	449	38,733
43	Florida	5,435	20,974	4,488,999	3,637	17,752	1,019	347	29,653	274	291	27,122	115	236	25,537
	East South Central:														
44	Kentucky	111,591	13,783	1,908,394	76,994	635,014	31,737	8,129	800,961	2,360	2,429	120,346	241	490	38,528
45	Tennessee	117,603	18,148	2,337,947	78,400	621,591	34,597	9,170	931,460	3,250	3,408	257,698	623	1,283	97,398
46	Alabama	81,977	22,023	2,522,321	64,158	416,199	13,714	4,119	330,183	2,359	2,459	142,027	729	1,481	94,954
47	Mississippi	74,445	5,886	751,594	61,663	350,858	11,005	3,534	274,280	1,533	1,572	83,917	166	346	19,671
	West South Central:														
48	Arkansas	75,394	16,263	1,760,037	41,611	367,274	28,451	7,623	805,178	3,817	3,972	274,080	910	1,851	121,040
49	Louisiana	26,129	9,043	665,823	16,006	102,786	7,415	2,612	200,540	1,842	1,909	99,969	395	804	39,322
50	Oklahoma	38,108	4,741	634,594	27,252	207,297	9,789	2,631	236,993	854	880	48,238	112	229	14,341
51	Texas	51,389	25,538	2,597,633	37,944	248,664	10,428	3,319	267,239	2,072	2,158	121,434	359	745	47,025
	Mountain:														
52	Montana	7,489	11,988	2,395,030	3,902	37,270	2,380	757	97,880	497	535	51,255	167	356	44,605
53	Idaho	12,048	144,523	35,533,653	2,039	18,590	1,339	407	71,925	339	383	71,865	242	525	129,572
54	Wyoming	1,353	6,964	1,346,465	524	4,747	319	106	14,400	113	123	9,657	36	75	8,462
55	Colorado	4,430	56,068	18,099,857	708	6,398	667	221	28,937	309	336	42,183	152	314	65,183
56	New Mexico	471	1,203	165,787	175	1,062	74	29	2,663	78	91	6,394	45	92	7,090
57	Arizona	177	3,318	998,088	72	435	31	11	1,052	15	15	1,182	4	8	738
58	Utah	4,719	13,655	3,275,383	1,087	11,442	1,612	514	103,125	537	595	101,125	324	702	143,245
59	Nevada	521	1,383	321,457	172	1,818	124	51	8,595	83	87	14,475	34	70	8,018
	Pacific:														
60	Washington	8,913	27,138	10,318,133	5,233	45,747	2,094	601	89,188	380	428	63,760	133	279	56,948
61	Oregon	9,730	36,229	10,805,878	5,465	42,375	1,894	579	81,403	505	551	60,208	182	382	51,370
62	California	3,867	100,252	39,304,610	1,674	10,703	459	144	20,977	129	141	21,133	69	144	24,103

*Not available. [1]For 1944, data are based on only a sample of farms. [2]Farms reporting small quantities harvested for which no acreage was reported. See text. [3]Does not include acreage for farms with less than 15 bushels harvested. See text. [4]Reported in small fractions.

OF ACRES HARVESTED; BY DIVISIONS AND STATES: 1949 AND 1944

1949—Continued												1944[1]							
3-9.9 acres			10-24.9 acres			25-49.9 acres			50 acres and over										
Farms reporting	Acreage	Production (bushels)	Farms reporting	Acreage	Production (bushels)	Farms reporting	Acreage	Production (bushels)	Farms reporting	Acreage	Production (bushels)	Total farms reporting	Under 1 acre	1 acre	2 acres	3-9 acres	10-24 acres	25 acres and over	
31,615	158,824	29,771,660	17,710	271,446	70,181,210	8,001	271,448	77,272,543	5,078	536,296	154,803,096	2,105,757	1,672,834	248,553	66,700	76,555	25,494	15,621	1
18,630	91,685	17,208,665	9,052	138,840	36,933,211	4,642	159,097	47,552,431	3,202	321,196	88,823,871	949,055	675,464	155,646	44,220	50,310	13,784	9,631	2
6,699	30,221	3,333,670	1,718	25,160	3,916,070	689	23,098	3,835,901	471	55,648	9,543,652	1,095,105	967,256	85,234	19,632	17,475	3,808	1,700	3
6,286	36,918	9,229,325	6,940	107,446	29,331,929	2,670	89,253	25,884,211	1,405	159,452	56,435,573	61,597	30,114	7,673	2,848	8,770	7,902	4,290	4
1,765	9,031	2,775,891	2,007	33,240	13,262,783	1,544	53,290	23,940,153	793	69,340	31,811,086	69,669	47,630	10,064	2,974	3,680	2,204	3,117	5
6,993	34,238	7,377,551	2,767	41,877	10,997,157	1,285	44,119	11,098,351	887	79,314	20,865,616	163,929	81,416	44,774	14,522	17,089	3,875	2,253	6
7,457	36,595	5,538,106	2,496	35,896	6,955,647	623	20,703	4,830,885	347	36,711	10,599,491	338,239	230,984	61,546	18,628	21,654	4,200	1,227	7
2,415	11,821	1,517,117	1,782	27,827	5,717,624	1,190	40,985	7,683,042	1,175	135,831	25,547,678	377,218	315,434	39,262	8,096	7,887	3,505	3,034	8
3,795	17,695	2,409,247	1,156	17,191	3,109,650	466	15,511	3,014,179	310	35,458	7,334,379	440,671	386,727	33,882	9,012	7,806	2,092	1,152	9
1,541	6,862	565,082	362	5,080	554,103	119	3,994	457,817	65	5,484	728,169	391,436	362,972	20,246	3,950	3,301	663	304	10
1,363	5,664	359,341	200	2,889	252,317	104	3,593	363,905	96	14,706	1,481,104	262,998	217,557	31,106	6,670	6,368	1,053	244	11
5,025	29,849	7,185,220	5,418	83,481	20,794,996	1,859	61,520	16,033,985	706	57,849	17,006,131	38,480	15,090	5,570	2,051	6,391	6,260	3,118	12
1,261	7,069	2,044,105	1,522	23,965	8,536,933	811	27,733	9,850,226	699	101,603	39,429,442	23,117	15,024	2,103	797	2,379	1,642	1,172	13
906	4,957	1,879,518	1,668	28,172	11,999,374	1,408	48,545	22,716,858	677	58,563	28,559,170	19,609	11,942	1,613	498	1,315	1,527	2,714	14
129	606	170,375	41	643	180,643	15	531	189,700	8	814	309,000	8,573	6,345	1,291	456	353	99	29	15
116	550	124,964	41	594	165,134	9	325	103,750	11	926	336,145	12,875	9,281	2,766	382	311	94	41	16
384	1,806	366,814	129	1,857	470,364	35	1,171	303,093	32	3,022	893,487	16,582	11,813	2,370	1,128	931	272	68	17
49	232	39,225	50	794	156,282	30	1,070	238,218	23	2,145	648,931	1,206	699	130	92	183	43	59	18
181	880	194,995	78	1,180	290,986	47	1,648	388,534	42	3,870	1,064,353	10,824	7,550	1,894	418	587	169	206	19
2,821	13,594	3,087,726	1,085	16,691	4,710,300	614	21,257	5,551,546	486	45,624	12,429,930	79,099	40,473	21,753	6,437	7,429	1,586	1,421	20
340	1,817	290,102	287	4,724	897,945	311	11,213	2,114,217	231	19,164	3,803,060	4,442	1,386	1,011	379	903	381	382	21
3,832	18,827	3,999,723	1,395	20,462	5,388,912	360	11,649	3,432,588	170	14,526	4,632,626	80,388	39,557	22,010	7,706	8,757	1,908	450	22
704	3,338	586,794	288	4,296	978,412	103	3,423	883,147	91	8,406	2,477,345	52,392	38,751	8,392	2,185	2,370	404	290	23
295	1,348	194,974	89	1,326	288,428	41	1,491	351,106	19	4,044	1,267,007	43,888	38,754	3,059	817	928	249	81	24
85	397	53,045	16	208	30,420	7	206	33,901	6	495	111,614	43,918	40,382	2,656	444	406	22	8	25
4,464	22,298	3,474,979	1,479	21,170	4,014,992	331	10,792	2,164,493	123	9,776	2,305,334	86,825	38,241	25,167	8,938	11,622	2,358	499	26
1,909	9,214	1,228,314	624	8,896	1,643,395	141	4,791	1,398,238	108	13,990	4,438,191	111,216	74,856	22,272	6,244	6,328	1,167	349	27
1,334	6,339	702,762	602	9,380	1,560,109	441	15,375	2,698,673	387	39,570	7,934,488	95,545	61,749	21,809	4,907	4,774	1,461	845	28
115	495	47,705	25	359	60,849	9	285	63,085	10	1,340	367,500	52,297	48,659	3,200	240	147	44	7	29
95	386	39,867	32	479	61,480	12	400	48,095	15	1,326	145,628	102,014	99,840	1,553	333	187	74	27	30
252	1,175	148,880	231	3,822	730,312	346	12,462	2,173,909	618	78,930	14,663,817	44,862	34,266	6,015	1,154	1,117	701	1,609	31
195	872	42,740	67	1,008	72,662	56	1,825	152,482	48	5,715	637,482	23,355	18,390	3,247	704	772	172	70	32
389	2,384	520,426	811	12,595	3,207,346	308	10,037	2,463,868	84	7,578	1,559,341	27,283	22,244	2,524	559	687	890	379	33
35	170	14,737	14	184	24,866	18	601	82,930	13	1,372	239,422	31,862	30,286	914	199	203	163	97	34
44	190	21,842	9	118	13,361	.....	.....	.....	10	1,060	204,437	2,753	1,360	995	252	139	6	1	35
258	1,286	165,938	111	1,694	301,835	52	1,693	301,396	17	1,104	168,259	17,056	11,695	3,332	965	845	151	68	36
.....	.....	.....	.....	.....	.....	.....	.....	.....	.....	.....	.....	(*)	(*)	(*)	(*)	(*)	(*)	(*)	37
667	3,618	588,394	495	7,454	1,458,442	208	7,000	1,373,673	84	8,779	1,738,645	103,384	94,783	5,170	1,086	1,157	714	474	38
152	641	78,100	15	198	34,680	4	141	29,500	2	142	39,730	66,920	58,608	6,995	856	437	21	3	39
2,033	9,237	1,270,836	409	5,983	1,050,282	110	3,565	655,311	53	5,301	966,003	148,699	130,775	9,890	3,770	3,240	766	258	40
291	1,163	102,265	34	476	61,400	25	865	176,850	27	2,892	545,679	43,983	37,953	3,545	1,085	1,060	193	147	41
207	876	95,592	19	244	32,415	1	35	3,675	.....	.....	.....	49,975	45,843	2,811	649	539	132	1	42
143	684	86,280	64	1,024	157,235	66	2,212	473,774	117	16,180	3,671,626	7,901	5,710	1,144	349	389	109	200	43
157	757	87,406	76	1,055	115,389	24	813	97,750	2	110	13,000	121,921	116,007	5,008	588	212	99	7	44
654	2,913	247,006	69	905	83,545	8	223	19,169	2	246	80,080	114,311	107,022	5,003	1,158	1,003	119	6	45
661	2,918	217,490	209	3,030	350,209	87	2,958	340,898	60	5,058	630,361	88,765	80,791	4,860	1,076	1,427	343	268	46
69	274	13,180	8	90	4,960	.....	.....	.....	1	70	4,728	66,439	59,152	5,375	1,128	659	102	23	47
572	2,278	149,301	29	360	26,905	2	65	5,259	2	114	11,000	92,429	81,565	7,509	2,207	1,117	25	6	48
401	1,696	86,680	49	663	37,465	12	376	19,671	9	983	79,390	49,417	30,385	12,318	2,526	3,520	598	70	49
79	325	21,549	15	187	19,286	2	78	13,790	5	411	73,100	65,115	59,993	3,934	617	376	153	42	50
311	1,365	101,811	107	1,679	168,661	88	3,074	325,185	80	13,198	1,317,614	56,037	45,614	7,345	1,320	1,355	277	126	51
296	1,663	265,785	131	1,912	371,383	72	2,553	568,441	44	4,212	958,411	11,625	8,132	2,067	454	564	257	151	52
2,748	17,202	4,339,513	3,775	58,799	14,408,553	1,223	40,052	9,834,147	343	27,155	6,659,488	12,461	2,935	856	347	2,693	4,043	1,587	53
125	728	149,880	166	2,545	538,898	46	1,509	277,163	24	1,878	343,258	1,906	710	366	259	292	163	116	54
906	5,386	1,382,397	1,007	15,363	4,441,977	430	14,551	4,697,255	251	19,897	7,435,527	5,871	1,301	588	364	1,262	1,265	1,091	55
67	338	44,683	24	333	59,668	5	143	20,946	3	177	23,281	594	73	234	5	168	92	22	56
7	28	1,965	9	164	38,078	16	595	162,762	23	2,497	791,876	298	165	37	36	40	3	17	57
807	4,150	920,122	279	3,965	838,217	58	1,847	402,818	15	1,882	755,289	5,377	1,731	1,264	559	1,288	432	103	58
69	354	80,875	27	400	98,222	9	270	70,453	3	151	39,001	348	43	158	27	84	5	31	59
387	2,105	650,880	391	6,224	2,467,273	184	6,321	2,333,583	111	11,180	4,610,754	11,481	8,240	901	415	1,092	587	246	60
641	3,588	869,882	629	9,671	2,811,140	283	9,413	2,913,063	131	12,045	3,976,437	7,802	4,734	946	256	852	618	396	61
233	1,376	523,343	502	8,070	3,258,520	344	11,999	4,603,580	457	78,378	30,842,251	3,834	2,050	256	126	435	437	530	62

Table 89.—SWEETPOTATOES—FARMS REPORTING, ACREAGE, AND PRODUCTION,

	Region, division, and State	Total			No acres reported[1]		0.1-0.9 acre			1-1.9 acres		
		Farms reporting	Acreage[2]	Production (bushels)	Farms reporting	Production (bushels)	Farms reporting	Acreage	Production (bushels)	Farms reporting	Acreage	Production (bushels)
1	U.S.	785,983	392,291	39,423,735	463,723	3,104,129	203,419	67,447	6,849,317	69,380	73,062	5,410,269
2	The North	75,080	19,883	2,937,430	68,655	244,923	3,432	855	113,479	815	899	95,997
3	The South	709,501	361,336	35,454,479	394,819	2,854,791	199,819	66,541	6,730,516	68,455	72,039	5,301,101
4	The West	1,402	11,072	1,031,826	249	4,415	168	51	5,322	110	124	13,171
	Geo. Divisions:											
5	New England	2	(3)	45	.....	.....	2	(3)	45	.....	.....	.....
6	Middle Atlantic	5,833	14,697	2,083,628	3,607	16,644	600	169	22,714	232	258	28,505
7	E.N. Central	31,548	1,905	319,397	29,859	94,280	1,119	304	40,000	265	288	30,157
8	W.N. Central	37,697	3,281	534,360	35,189	133,999	1,711	382	50,720	318	353	37,335
9	South Atlantic	288,759	147,544	15,253,270	144,307	1,079,142	93,234	30,339	3,267,484	31,874	33,689	2,656,771
10	E.S. Central	300,005	73,114	7,631,263	196,598	1,378,311	75,096	24,875	2,338,179	20,730	21,626	1,423,564
11	W.S. Central	120,737	140,678	12,569,946	53,914	397,338	31,489	11,327	1,124,853	15,851	16,724	1,220,766
12	Mountain	306	2,153	309,729	42	243	30	12	3,078	41	45	7,709
13	Pacific	1,096	8,919	722,097	207	4,172	138	39	2,244	69	79	5,462
	New England:											
14	Maine	.....	.....	.....	.....	.....	.....	.....	.....	.....	.....	.....
15	N.H.	.....	.....	.....	.....	.....	.....	.....	.....	.....	.....	.....
16	Vt.	1	(3)	30	.....	.....	1	(3)	30	.....	.....	.....
17	Mass.	1	(3)	15	.....	.....	1	(3)	15	.....	.....	.....
18	R.I.	.....	.....	.....	.....	.....	.....	.....	.....	.....	.....	.....
19	Conn.	.....	.....	.....	.....	.....	.....	.....	.....	.....	.....	.....
	Middle Atlantic:											
20	N.Y.	1	2	200	.....	.....	.....	.....	.....	.....	.....	.....
21	N.J.	1,997	14,525	2,045,257	220	1,777	195	81	9,377	206	229	24,981
22	Pa.	3,835	170	38,171	3,387	14,867	405	88	13,337	26	29	3,524
	East North Central:											
23	Ohio	10,238	173	54,846	9,908	31,037	280	62	9,822	33	35	4,246
24	Ind.	10,408	730	129,086	10,002	30,506	259	64	10,297	34	37	4,672
25	Ill.	10,897	1,000	135,310	9,947	32,715	579	178	19,866	196	214	21,121
26	Mich.	3	1	100	1	2	1	(3)	15	1	1	83
27	Wis.	2	1	55	1	20	.....	.....	.....	1	1	35
	West North Central:											
28	Minn.	.....	.....	.....	.....	.....	.....	.....	.....	.....	.....	.....
29	Iowa	3,041	721	78,253	2,875	6,844	65	16	2,087	24	29	2,790
30	Mo.	31,905	1,627	318,409	29,909	118,603	1,472	314	40,459	249	273	28,328
31	N.Dak.	.....	.....	.....	.....	.....	.....	.....	.....	.....	.....	.....
32	S.Dak.	.....	.....	.....	.....	.....	.....	.....	.....	.....	.....	.....
33	Nebr.	15	51	4,840	3	40	.....	.....	.....	3	3	395
34	Kans.	2,736	882	132,858	2,402	8,512	174	52	8,174	42	48	5,822
	South Atlantic:											
35	Del.	1,065	364	51,378	699	5,120	277	86	9,134	45	47	3,372
36	Md.	4,272	5,999	873,082	2,902	17,390	715	189	21,783	152	167	17,825
37	D.C.	2	6	487	1	30	.....	.....	.....	.....	.....	.....
38	Va.	44,027	13,424	1,835,752	34,137	206,024	7,937	2,025	224,472	710	765	74,293
39	W.Va.	11,425	232	61,730	10,714	42,797	670	171	14,954	34	36	2,375
40	N.C.	99,435	40,318	4,796,797	48,325	416,415	37,155	10,859	1,352,749	8,271	8,866	882,659
41	S.C.	53,012	36,530	3,605,521	17,833	153,850	20,370	7,250	755,358	9,788	10,205	797,345
42	Ga.	68,068	43,540	3,540,888	27,406	221,812	23,837	8,795	812,753	10,997	11,603	755,371
43	Fla.	7,453	7,131	487,635	2,290	15,704	2,273	964	76,281	1,877	2,000	123,531
	East South Central:											
44	Ky.	58,004	2,851	575,536	51,116	287,462	6,167	1,439	148,434	432	464	38,102
45	Tenn.	71,495	14,242	1,842,810	52,378	364,961	14,566	3,799	423,649	2,270	2,441	222,640
46	Ala.	81,090	28,651	2,544,620	43,193	333,161	26,151	9,527	808,997	9,199	9,604	568,399
47	Miss.	89,416	27,370	2,668,297	49,911	392,727	28,212	10,110	957,099	8,829	9,117	594,423
	West South Central:											
48	Ark.	39,423	8,377	924,902	26,427	192,236	9,969	3,086	305,596	2,185	2,292	164,083
49	La.	40,415	87,614	7,967,701	9,900	79,230	10,953	4,321	429,336	7,241	7,609	557,332
50	Okla.	10,286	3,279	314,034	7,386	46,611	2,001	627	58,974	475	503	36,677
51	Tex.	30,613	41,408	3,363,309	10,201	79,261	8,566	3,293	330,947	5,950	6,320	462,674
	Mountain:											
52	Mont.	.....	.....	.....	.....	.....	.....	.....	.....	.....	.....	.....
53	Idaho	4	11	1,230	.....	.....	.....	.....	.....	2	2	130
54	Wyo.	.....	.....	.....	.....	.....	.....	.....	.....	.....	.....	.....
55	Colo.	4	7	650	.....	.....	.....	.....	.....	2	2	200
56	N.Mex.	261	1,586	261,219	40	203	30	12	3,078	27	31	6,309
57	Ariz.	37	549	46,630	2	40	.....	.....	.....	10	10	1,070
58	Utah	.....	.....	.....	.....	.....	.....	.....	.....	.....	.....	.....
59	Nev.	.....	.....	.....	.....	.....	.....	.....	.....	.....	.....	.....
	Pacific:											
60	Wash.	.....	.....	.....	.....	.....	.....	.....	.....	.....	.....	.....
61	Oreg.	2	2	112	1	12	.....	.....	.....	.....	.....	.....
62	Calif.	1,094	8,917	721,985	206	4,160	138	39	2,244	69	79	5,462

[1] Farms reporting small quantities harvested for which no acreage was reported. See text. [2] Does not include acreage for farms with less than 15 bushels harvested. See text.
[3] Reported in small fractions.

BY NUMBER OF ACRES HARVESTED; BY DIVISIONS AND STATES: 1949

2-2.9 acres			3-9.9 acres			10-24.9 acres			25-49.9 acres			50 acres and over			
Farms reporting	Acreage	Production (bushels)	Farms reporting	Acreage	Production (bushels)	Farms reporting	Acreage	Production (bushels)	Farms reporting	Acreage	Production (bushels)	Farms reporting	Acreage	Production (bushels)	
19,383	39,573	3,243,594	24,355	113,355	10,502,660	4,929	65,278	6,698,849	609	19,241	2,118,827	185	14,335	1,496,090	1
431	890	98,264	1,094	5,600	743,404	550	7,654	1,062,162	84	2,626	358,631	19	1,359	220,570	2
18,875	38,522	3,128,752	22,857	105,614	9,547,372	4,089	53,500	5,255,927	443	13,805	1,498,205	144	11,315	1,137,815	3
77	161	16,578	404	2,141	211,884	290	4,124	380,760	82	2,810	261,991	22	1,661	137,705	4
.....	.....	.....	.....	.....	.....	.....	.....	.....	.....	.....	.....	.....	.....	.....	5
161	333	37,103	670	3,652	498,061	466	6,556	936,800	80	2,500	343,731	17	1,229	200,070	6
116	241	25,451	168	805	97,055	21	267	32,454	.....	.....	.....	.....	.....	.....	7
154	316	35,710	256	1,143	148,288	63	831	92,908	4	126	14,900	2	130	20,500	8
9,455	19,309	1,620,113	8,463	36,067	3,384,382	1,135	15,222	1,697,396	213	6,788	787,937	78	6,130	760,045	9
4,024	8,225	665,738	3,284	13,605	1,348,947	227	2,831	288,468	36	1,107	111,240	10	845	76,816	10
5,396	10,988	842,901	11,110	55,942	4,814,043	2,727	35,447	3,270,063	194	5,910	599,028	56	4,340	300,954	11
25	51	7,140	95	441	72,595	53	735	112,351	17	549	84,913	3	320	21,700	12
52	110	9,438	309	1,700	139,289	237	3,389	268,409	65	2,261	177,078	19	1,341	116,005	13
.....	.....	.....	.....	.....	.....	.....	.....	.....	.....	.....	.....	.....	.....	.....	14
.....	.....	.....	.....	.....	.....	.....	.....	.....	.....	.....	.....	.....	.....	.....	15
.....	.....	.....	.....	.....	.....	.....	.....	.....	.....	.....	.....	.....	.....	.....	16
.....	.....	.....	.....	.....	.....	.....	.....	.....	.....	.....	.....	.....	.....	.....	17
.....	.....	.....	.....	.....	.....	.....	.....	.....	.....	.....	.....	.....	.....	.....	18
.....	.....	.....	.....	.....	.....	.....	.....	.....	.....	.....	.....	.....	.....	.....	19
1	2	200	.....	.....	.....	.....	.....	.....	.....	.....	.....	.....	.....	.....	20
155	321	36,023	658	3,609	492,498	466	6,556	936,800	80	2,500	343,731	17	1,229	200,070	21
5	10	880	12	43	5,563	.....	.....	.....	.....	.....	.....	.....	.....	.....	22
7	15	1,507	9	46	6,734	1	15	1,500	.....	.....	.....	.....	.....	.....	23
22	46	6,452	77	417	54,050	14	166	23,109	.....	.....	.....	.....	.....	.....	24
87	180	17,492	82	342	36,271	6	86	7,845	.....	.....	.....	.....	.....	.....	25
.....	.....	.....	.....	.....	.....	.....	.....	.....	.....	.....	.....	.....	.....	.....	26
.....	.....	.....	.....	.....	.....	.....	.....	.....	.....	.....	.....	.....	.....	.....	27
.....	.....	.....	.....	.....	.....	.....	.....	.....	.....	.....	.....	.....	.....	.....	28
14	30	2,653	32	144	13,274	28	362	32,505	2	70	7,600	1	70	10,500	29
110	225	26,169	152	630	80,988	12	157	20,062	1	28	3,800	.....	.....	.....	30
.....	.....	.....	.....	.....	.....	.....	.....	.....	.....	.....	.....	.....	.....	.....	31
.....	.....	.....	.....	.....	.....	.....	.....	.....	.....	.....	.....	.....	.....	.....	32
2	4	585	5	23	2,125	2	21	1,695	.....	.....	.....	.....	.....	.....	33
28	57	6,303	67	346	51,901	21	291	38,646	1	28	3,500	1	60	10,000	34
11	23	2,483	27	128	18,519	6	80	12,750	.....	.....	.....	.....	.....	.....	35
85	176	24,813	239	1,175	161,037	126	1,763	266,067	33	1,097	148,046	20	1,432	216,121	36
.....	.....	.....	1	6	457	.....	.....	.....	.....	.....	.....	.....	.....	.....	37
258	531	64,251	627	3,304	409,285	293	4,061	534,142	51	1,612	199,884	14	1,126	123,401	38
5	14	1,389	2	11	215	.....	.....	.....	.....	.....	.....	.....	.....	.....	39
2,988	6,141	628,964	2,468	10,197	1,060,932	188	2,433	257,208	28	890	92,350	12	932	105,520	40
2,562	5,203	451,564	2,188	9,093	883,348	224	2,956	319,959	39	1,271	164,247	8	552	79,850	41
2,978	6,067	380,349	2,531	10,598	757,815	253	3,338	265,172	47	1,456	143,241	19	1,683	204,375	42
568	1,154	66,300	380	1,555	92,774	45	591	42,098	15	462	40,169	5	405	30,778	43
139	290	29,723	146	600	65,065	4	58	6,750	.....	.....	.....	.....	.....	.....	44
1,068	2,207	211,661	1,150	4,875	521,637	57	712	73,088	5	141	18,174	1	67	7,000	45
1,412	2,880	208,579	1,014	4,190	403,940	90	1,129	104,311	24	759	71,711	7	562	45,522	46
1,405	2,848	215,775	974	3,940	358,305	76	932	104,319	7	207	21,355	2	216	24,294	47
453	926	68,853	349	1,438	131,684	35	470	45,950	4	105	14,000	1	60	2,500	48
2,633	5,347	429,036	7,550	39,877	3,600,712	2,022	25,990	2,496,047	98	2,939	282,126	18	1,531	93,882	49
179	364	24,511	204	872	62,615	30	380	27,671	6	208	26,525	5	325	30,450	50
2,131	4,351	320,501	3,007	13,755	1,019,032	640	8,607	700,395	86	2,658	276,377	32	2,424	174,122	51
.....	.....	.....	.....	.....	.....	.....	.....	.....	.....	.....	.....	.....	.....	.....	52
1	2	200	1	7	900	.....	.....	.....	.....	.....	.....	.....	.....	.....	53
.....	.....	.....	.....	.....	.....	.....	.....	.....	.....	.....	.....	.....	.....	.....	54
1	2	150	1	3	300	.....	.....	.....	.....	.....	.....	.....	.....	.....	55
19	39	6,010	85	393	67,912	44	592	98,794	15	469	68,913	1	50	10,000	56
4	8	780	8	38	3,483	9	143	13,557	2	80	16,000	2	270	11,700	57
.....	.....	.....	.....	.....	.....	.....	.....	.....	.....	.....	.....	.....	.....	.....	58
.....	.....	.....	.....	.....	.....	.....	.....	.....	.....	.....	.....	.....	.....	.....	59
.....	.....	.....	.....	.....	.....	.....	.....	.....	.....	.....	.....	.....	.....	.....	60
1	2	100	.....	.....	.....	.....	.....	.....	.....	.....	.....	.....	.....	.....	61
51	108	9,338	309	1,700	139,289	237	3,389	268,409	65	2,261	177,078	19	1,341	116,005	62

Table 90.—IRISH POTATOES—FARMS REPORTING, ACREAGE, AND

	Region, division, and State	Farms reporting						Acreage									
		1934	1929	1924	1919	1909	1899	1949[1]	1944	1939	1934	1929	1924	1919	1909	1899	1889
1	U.S.....	3,102,231	2,982,677	2,323,810	2,887,992	3,179,907	2,836,105	1,514,097	2,536,715	2,644,098	3,582,344	2,944,082	2,910,786	3,251,703	3,668,855	2,938,778	2,600,750
2	The North..	1,721,381	1,719,497	1,603,768	1,887,631	2,197,499	2,126,146	853,919	1,514,449	1,706,118	2,480,199	2,063,849	2,155,371	2,444,824	2,852,263	2,450,805	2,227,775
3	The South..	1,247,871	1,134,838	613,749	851,927	847,863	620,424	257,457	561,236	572,739	660,214	544,308	464,220	472,624	477,064	310,495	253,778
4	The West...	132,979	128,342	106,293	148,434	134,545	89,535	402,721	461,030	365,241	441,931	335,925	291,195	334,255	339,528	177,478	119,197
	Geo. Div.																
5	N.E.....	104,639	77,335	97,409	120,257	149,312	156,855	175,491	252,569	189,912	238,710	204,703	192,794	191,901	233,095	180,025	159,203
6	M.A.....	286,470	257,823	297,342	359,794	400,285	419,159	232,322	410,507	401,062	546,052	442,789	549,082	626,917	729,323	676,403	596,167
7	E.N.C...	745,938	644,361	597,967	711,015	865,452	828,199	184,649	380,212	542,672	883,410	639,801	672,028	848,455	1,106,032	957,193	827,141
8	W.N.C...	584,334	739,978	611,050	696,565	782,450	721,933	261,457	471,161	572,472	812,027	776,556	741,467	777,551	783,813	637,184	645,264
9	S.A.....	477,715	442,363	269,026	338,828	350,428	270,008	142,032	263,133	273,009	342,108	291,075	288,305	273,591	239,762	157,481	122,100
10	E.S.C...	428,354	372,342	210,443	278,875	307,436	206,538	59,840	142,724	149,414	145,161	118,202	95,169	102,332	119,541	80,138	97,345
11	W.S.C...	341,802	320,133	134,280	234,224	189,999	143,878	55,585	155,379	150,316	172,945	135,031	80,746	96,701	117,761	72,876	34,333
12	Mt.....	65,910	70,623	57,738	76,146	65,085	35,519	239,102	298,155	240,830	287,546	227,320	171,811	175,763	169,678	80,226	49,974
13	Pac.....	67,069	57,719	48,555	72,288	69,460	54,016	163,619	162,875	124,411	154,385	108,605	119,384	158,492	169,850	97,252	69,223
	N.E.																
14	Maine...	32,126	27,688	30,709	36,896	49,381	49,548	143,391	188,281	143,221	169,243	162,396	135,402	111,378	135,799	71,765	49,617
15	N.H.....	13,463	9,504	13,368	16,152	21,899	24,329	4,214	7,111	6,152	10,246	7,179	9,838	13,334	17,370	19,422	22,085
16	Vt.....	21,115	17,186	20,645	24,581	27,848	29,167	5,096	9,938	10,868	18,471	13,874	18,507	24,182	26,859	28,353	31,943
17	Mass....	19,486	11,785	15,865	22,813	24,757	27,470	9,569	22,524	14,138	18,688	9,719	12,909	21,558	24,459	27,521	26,873
18	R.I.....	2,648	1,756	2,069	2,987	3,941	4,199	4,427	6,018	3,793	3,730	1,865	2,110	3,149	4,649	5,816	5,595
19	Conn....	15,801	9,416	14,753	16,828	21,486	22,142	8,794	18,697	11,740	18,332	9,670	14,028	18,300	23,959	27,148	23,090
	M.A.																
20	N.Y.....	131,075	115,606	140,610	163,148	183,813	194,914	111,833	191,563	188,672	268,397	212,400	285,586	310,403	394,319	395,640	357,464
21	N.J.....	11,161	9,097	12,041	19,105	22,723	25,298	37,731	67,361	50,357	51,964	36,963	62,201	82,533	72,991	52,896	46,711
22	Pa.....	144,234	133,120	144,691	177,541	193,749	198,947	82,758	151,583	162,033	225,691	193,426	201,295	233,981	262,013	227,867	191,992
	E.N.C.																
23	Ohio....	161,501	138,581	116,123	144,203	199,410	190,745	26,086	54,292	87,464	140,009	104,490	97,106	124,917	212,808	167,590	185,393
24	Ind.....	123,583	100,786	78,771	93,596	140,803	143,643	11,683	22,090	40,016	73,612	49,642	43,638	62,192	99,504	84,245	113,509
25	Ill.....	126,917	128,459	115,881	151,233	189,903	182,031	5,480	14,478	33,892	51,254	46,721	56,852	86,384	138,052	136,464	170,726
26	Mich....	159,002	123,937	134,686	155,752	176,649	166,317	84,135	167,720	218,564	322,605	223,794	241,232	280,538	365,483	311,963	198,476
27	Wis.....	174,935	152,598	152,506	166,231	158,687	145,463	57,265	121,632	162,736	295,930	215,154	233,200	294,424	290,185	256,931	159,037
	W.N.C.																
28	Minn....	156,006	147,777	133,496	135,611	132,492	116,595	88,241	162,833	221,844	359,045	329,598	326,273	331,930	223,692	146,659	105,880
29	Iowa....	143,111	151,088	127,033	131,292	170,318	176,488	8,024	16,580	50,906	92,303	76,885	78,245	97,336	169,567	175,888	169,870
30	Mo.....	139,723	153,664	134,527	159,887	185,790	191,191	11,384	23,429	38,102	54,660	49,863	53,755	66,051	96,259	93,915	96,356
31	N.Dak[2]..	39,503	55,905	45,547	54,221	51,386	26,148	101,709	172,311	141,505	138,213	121,052	107,283	82,561	54,067	21,936	18,262
32	S.Dak[2]..	22,461	52,716	40,492	43,412	44,829	33,169	11,744	26,556	24,477	39,805	55,940	53,189	58,180	50,052	33,567	35,440
33	Nebr....	30,670	91,173	71,426	79,628	90,398	80,607	35,511	57,133	71,964	95,059	100,908	81,329	94,247	111,151	79,901	106,722
34	Kans....	52,860	87,655	58,529	92,514	107,237	97,735	4,844	12,319	23,674	32,942	42,310	41,393	47,246	79,025	85,318	112,734
	S.A.																
35	Del.....	7,042	6,755	5,979	6,180	7,641	6,907	1,993	3,384	3,288	6,803	4,234	5,627	8,255	9,703	5,755	4,870
36	Md.....	27,379	29,755	25,963	32,520	34,870	28,582	9,259	16,131	19,406	33,547	29,958	36,501	46,837	39,299	26,472	24,987
37	D.C.....	24	39	38	124	91	111	2	8	8	33	61	72	265	226	194	189
38	Va[3].....	121,848	114,740	81,182	91,264	106,499	83,780	37,287	65,732	70,794	103,022	102,656	112,882	105,789	86,927	51,021	36,412
39	W.Va[3]...	80,953	69,086	60,259	70,155	81,297	69,917	14,345	27,352	30,989	43,069	35,924	31,283	34,526	42,621	30,123	27,465
40	N.C.....	148,486	132,771	67,375	79,069	77,421	54,764	43,773	78,934	81,182	93,548	61,507	44,304	35,797	31,990	23,619	17,375
41	S.C.....	29,542	32,422	8,241	21,927	13,656	9,177	9,430	26,079	22,338	19,347	20,323	20,660	13,402	8,610	8,068	3,793
42	Ga.....	55,287	49,682	15,204	32,658	23,861	13,362	4,969	17,842	22,665	16,436	12,952	9,255	11,195	11,877	8,477	5,791
43	Fla.....	7,154	7,113	4,785	4,931	5,092	3,408	20,974	27,671	22,339	26,303	23,460	27,721	17,525	8,509	3,752	1,218
	E.S.C.																
44	Ky.....	145,071	136,618	93,593	101,904	130,076	97,545	13,783	32,616	37,446	48,722	49,250	41,274	50,069	55,750	37,160	49,366
45	Tenn....	145,986	129,948	81,708	100,502	111,967	76,221	18,148	35,843	42,190	46,343	38,651	32,358	29,873	40,963	27,103	36,992
46	Ala.....	81,675	66,431	25,132	48,010	37,374	17,326	22,023	49,922	47,888	33,583	21,256	16,695	13,397	14,486	9,505	5,871
47	Miss....	55,622	39,345	10,010	28,459	28,019	15,446	5,886	24,343	21,890	16,513	9,045	4,842	8,993	8,342	6,370	5,116
	W.S.C.																
48	Ark.....	119,442	101,154	61,334	81,751	79,127	56,593	16,263	34,797	39,912	44,091	29,215	23,229	24,128	29,719	26,486	14,442
49	La.....	47,852	36,092	11,214	23,382	18,230	7,649	9,043	54,772	39,460	39,944	27,466	17,071	19,677	19,655	9,220	7,990
50	Okla[4]...	78,718	85,488	36,884	66,811	45,369	31,046	4,741	23,027	26,662	38,370	38,564	23,389	25,633	32,295	15,360	70
51	Tex.....	95,790	97,399	24,848	62,280	47,273	48,590	25,538	42,783	44,282	50,540	39,786	17,057	27,263	36,092	21,810	11,831
	Mt.																
52	Mont....	21,016	21,687	19,253	20,490	11,248	6,522	11,988	15,031	13,659	22,405	20,673	19,576	22,178	20,710	9,613	4,204
53	Idaho...	19,244	15,406	13,217	16,723	14,837	8,426	144,523	163,649	125,242	123,724	76,609	60,694	43,196	28,341	9,313	3,721
54	Wyo.....	5,223	6,875	5,548	6,066	5,125	1,965	6,964	12,537	12,496	27,536	19,952	10,391	11,791	8,333	2,809	1,677
55	Colo....	10,518	15,043	10,445	17,903	16,480	6,475	56,068	79,773	70,762	92,923	89,692	64,560	77,337	85,839	44,075	31,454
56	N.Mex...	1,302	1,444	579	1,454	3,310	671	1,203	2,857	2,283	4,609	4,097	1,198	3,070	6,230	1,122	619
57	Ariz....	640	605	425	791	634	276	3,318	4,433	1,259	1,612	1,807	2,061	2,505	1,151	626	407
58	Utah....	7,009	8,506	7,316	11,453	12,199	10,187	13,655	16,929	13,135	12,485	10,798	9,916	12,047	14,210	10,433	6,591
59	Nev.....	958	1,057	955	1,266	1,252	997	1,383	2,946	1,994	2,252	3,692	3,415	3,639	4,864	2,235	1,301
	Pac.																
60	Wash....	34,448	28,768	25,935	36,085	31,712	21,539	27,138	27,704	33,951	56,877	43,908	45,047	55,132	57,897	25,119	13,080
61	Oreg....	26,473	22,557	18,211	24,685	25,215	22,717	36,229	43,296	32,229	52,199	33,039	31,112	40,055	44,265	30,035	17,965
62	Calif...	6,148	6,394	4,409	11,518	12,533	9,760	100,252	91,875	58,231	45,309	31,658	43,225	63,305	67,688	42,098	38,178

[1]Does not include acreage for farms with less than 15 bushels harvested. See text. [2]North Dakota and South Dakota admitted as States in 1889. Figures for 1879 obtained by consolidating data for the counties which then occupied the areas now known as North Dakota and South Dakota, respectively. The 1869 and 1859 figures are for Dakota Territory. [3]In 1859, Virginia included the area now known as West Virginia. [4]Figures for 1899 include Indian Territory; those for 1889 are for Oklahoma Territory alone, no data being available for Indian Territory.

PRODUCTION, BY DIVISIONS AND STATES: 1859 TO 1949

Production (bushels)													
1949	1944	1939	1934	1929	1924	1919	1909	1899	1889	1879	1869	1859	
366,527,787	356,547,428	318,256,488	403,419,580	322,416,914	352,462,200	290,427,580	389,194,965	273,318,167	217,546,362	169,458,539	143,337,473	111,099,867	1
208,215,840	203,869,200	195,635,326	279,252,809	215,039,865	264,201,703	212,773,981	303,316,041	229,639,428	188,601,734	149,348,012	129,801,772	98,613,926	2
35,747,606	41,760,975	48,304,236	59,881,639	54,710,592	46,646,629	39,919,966	39,332,677	22,070,164	18,929,756	11,440,867	9,989,404	10,077,655	3
122,564,341	110,917,253	74,316,926	64,285,132	52,665,457	41,613,868	37,733,633	46,546,247	21,608,575	10,014,872	8,669,660	3,546,297	2,408,286	4
73,593,274	61,317,462	41,029,571	65,981,564	52,561,541	47,460,636	32,702,026	41,245,977	23,466,222	13,591,099	22,058,069	23,928,604	21,343,616	5
54,516,215	56,994,707	51,639,503	79,430,916	46,935,403	69,564,497	64,841,838	78,395,736	64,372,759	41,571,902	53,493,419	46,142,399	42,306,551	6
34,296,500	37,154,852	50,127,918	92,758,861	54,600,019	73,499,958	64,995,709	111,606,777	80,988,131	75,480,826	48,750,440	44,501,576	27,181,692	7
45,809,851	48,402,179	52,838,334	41,081,468	60,942,902	73,676,612	50,234,408	72,067,551	60,812,316	57,957,907	25,046,084	15,229,193	7,782,067	8
22,569,263	21,311,889	26,852,474	38,455,451	34,947,918	33,771,843	26,891,791	22,102,630	12,150,748	8,518,026	6,366,776	5,399,030	5,346,306	9
7,520,256	9,673,071	11,641,969	11,316,716	10,089,080	7,768,959	6,659,748	9,816,160	5,051,854	7,917,749	4,263,117	3,892,100	3,844,502	10
5,658,087	10,776,015	9,809,793	10,109,472	9,673,594	5,105,827	6,368,427	7,413,887	4,867,562	2,493,981	810,974	698,274	886,847	11
62,135,720	63,731,633	43,200,182	36,663,014	35,623,628	24,321,822	20,110,056	24,232,109	9,046,736	3,468,926	1,723,988	734,641	151,910	12
60,428,621	47,185,620	31,116,744	27,622,118	17,041,829	17,292,046	17,623,577	22,314,138	12,561,839	6,545,946	6,945,672	2,811,656	2,256,376	13
65,825,251	51,196,349	33,678,069	54,755,531	47,441,580	40,121,881	25,531,470	28,556,837	9,813,748	5,251,430	7,999,625	7,771,009	6,374,617	14
1,125,313	1,032,822	894,000	1,754,022	1,030,327	1,365,812	1,341,978	2,360,241	2,420,668	1,916,641	3,358,828	4,515,419	4,137,543	15
1,143,925	1,345,515	1,384,790	2,956,261	1,727,684	2,523,462	2,277,387	4,145,630	3,547,829	2,474,971	4,438,172	5,157,428	5,253,498	16
2,283,996	3,275,518	2,074,863	2,584,184	992,273	1,686,390	1,885,655	2,946,178	3,346,590	1,959,727	3,070,389	3,025,446	3,201,901	17
1,106,648	1,176,331	741,671	697,481	237,056	254,373	293,087	552,677	843,853	330,883	606,793	669,408	542,909	18
2,108,141	3,290,927	2,256,178	3,234,085	1,132,621	1,508,718	1,372,449	2,684,414	3,493,534	1,657,447	2,584,262	2,789,894	1,833,148	19
27,656,940	28,775,656	24,924,921	38,399,884	21,445,436	38,805,641	32,470,847	48,597,701	38,060,471	24,616,736	33,644,807	28,547,593	26,447,394	20
7,183,973	8,618,584	7,439,827	8,285,780	4,733,520	8,514,815	10,319,306	8,057,424	4,542,816	4,055,851	3,563,793	4,705,439	4,171,690	21
19,675,302	19,600,467	19,274,755	32,745,252	20,756,447	22,244,041	22,051,685	21,740,611	21,769,472	12,899,315	16,284,819	12,889,367	11,687,467	22
5,857,276	5,679,318	9,349,421	14,712,824	10,031,954	8,165,213	7,513,960	20,322,984	13,709,238	15,804,931	12,719,215	11,192,814	8,695,101	23
2,654,939	2,125,883	3,910,868	7,057,084	4,145,446	3,983,073	2,477,034	8,905,679	6,209,080	9,516,978	6,232,246	5,399,044	3,866,647	24
943,247	972,114	3,047,120	3,042,910	3,920,986	5,995,628	4,699,134	12,166,091	12,951,871	17,725,701	10,365,707	10,944,790	5,540,390	25
14,205,579	18,168,061	20,455,528	36,163,272	15,911,808	28,871,597	23,929,560	38,243,828	23,476,444	15,651,833	10,924,111	10,318,799	5,261,245	26
10,635,459	10,209,476	13,364,981	31,782,771	20,589,825	26,484,447	26,376,021	31,968,195	24,641,498	16,781,383	8,509,161	6,646,129	3,818,309	27
14,481,462	13,683,856	18,144,946	20,538,084	25,416,966	36,384,534	26,690,056	26,802,948	14,643,327	11,155,707	5,184,676	1,943,063	2,516,485	28
1,319,039	1,227,400	4,702,098	5,746,584	7,613,682	8,978,097	4,438,515	14,710,247	17,305,919	18,068,311	9,962,537	5,914,620	2,806,720	29
1,850,674	1,836,082	3,637,376	1,742,044	3,926,305	4,978,329	4,057,753	7,796,410	7,786,623	8,188,921	4,189,694	4,238,361	1,990,850	30
18,201,726	20,302,529	11,990,688	6,140,254	6,695,416	8,219,746	4,717,556	5,551,430	2,257,350	1,340,734	215,544	50,177	9,489	31
1,105,148	2,243,686	1,905,265	1,167,873	4,169,943	4,025,091	2,863,186	3,441,692	2,909,914	1,823,008	448,542			32
8,086,149	8,367,236	10,570,179	4,644,875	9,350,327	6,801,877	4,452,497	8,117,775	7,817,438	9,138,273	2,150,893	739,984	162,188	33
765,653	741,390	1,887,782	1,101,754	3,770,263	4,288,938	3,014,845	5,647,049	8,091,745	8,242,953	2,894,198	2,342,988	296,335	34
307,083	169,379	219,956	663,950	340,738	498,595	487,668	880,360	414,610	403,631	283,864	362,724	377,931	35
1,338,394	1,300,773	1,930,081	3,404,271	3,366,152	3,408,106	4,918,766	3,444,311	1,991,357	1,749,656	1,497,017	1,632,205	1,264,429	36
211	513	421	2,910	3,973	5,501	19,799	32,028	15,586	13,387	33,064	27,367	31,693	37
6,626,121	5,463,352	7,415,378	13,397,138	15,244,216	17,134,931	12,263,374	8,770,778	4,409,672	2,387,333	2,016,766	1,293,853	2,292,398	38
1,571,067	2,160,497	2,730,459	3,007,676	3,745,941	2,662,695	2,809,398	4,077,066	2,245,821	1,987,367	1,398,539	1,053,507	830,565	39
6,267,813	6,901,489	8,109,284	10,744,688	6,072,709	4,492,928	2,853,797	2,372,260	1,636,445	1,199,416	722,773	738,803		40
1,326,342	1,355,626	2,301,868	2,396,380	2,580,248	2,398,280	1,077,936	782,430	651,916	272,139	144,942	83,252	226,735	41
643,233	918,165	1,517,596	1,228,491	879,618	741,793	693,857	886,430	553,129	431,008	249,590	197,101	303,789	42
4,488,999	3,042,095	2,627,431	3,609,947	2,714,323	2,429,014	1,767,196	856,967	232,212	74,089	20,221	10,218	18,766	43
1,908,394	2,504,962	2,768,148	3,417,086	4,651,948	3,802,374	3,131,377	5,120,141	2,661,774	4,342,551	2,269,890	2,391,062	1,756,531	44
2,337,947	2,507,986	3,203,862	3,546,503	3,129,990	2,248,203	1,990,951	2,922,713	1,404,097	2,733,459	1,354,481	1,124,337	1,182,005	45
2,522,321	2,896,264	4,285,334	3,118,391	1,609,525	1,438,529	886,450	1,128,564	587,711	479,013	334,925	162,512	491,646	46
751,594	1,763,859	1,384,605	1,234,736	697,617	279,853	650,970	644,742	398,272	362,726	303,821	214,189	414,320	47
1,760,037	2,797,536	2,978,984	2,537,650	2,516,745	1,637,548	1,765,277	2,096,893	1,783,969	1,213,872	402,027	422,196	418,010	48
665,823	3,132,787	2,198,478	2,265,366	1,478,967	763,148	971,705	1,183,525	549,280	375,842	180,115	67,695	294,655	49
634,594	1,569,343	1,929,070	2,294,726	2,904,666	1,537,052	1,924,194	1,897,486	1,191,997	4,762	.....	.....	.....	50
2,597,633	3,276,349	2,703,261	3,011,730	2,773,216	1,168,079	1,707,251	2,235,983	1,342,316	899,505	228,832	208,383	174,182	51
2,395,030	1,927,573	1,166,951	1,735,511	1,842,812	1,703,471	1,659,017	3,240,696	1,332,062	435,032	228,702	91,477	.....	52
35,533,653	38,559,038	26,605,110	23,801,069	14,304,596	10,147,181	6,300,835	4,710,262	1,035,290	370,979	157,307	64,534	.....	53
1,346,465	2,013,971	1,662,047	1,194,981	1,834,305	932,510	851,253	932,162	262,338	140,833	30,986	617	.....	54
18,099,857	17,057,813	11,040,366	7,788,839	14,649,446	9,591,064	8,874,783	11,780,674	4,465,748	1,738,374	383,123	121,442	.....	55
165,787	244,020	161,057	242,980	318,991	51,200	110,740	295,255	72,613	35,999	21,883	3,102	5,223	56
998,088	849,650	164,530	119,266	156,642	89,312	174,301	97,141	33,927	38,918	26,249	575	.....	57
3,275,383	2,575,230	2,092,892	1,433,384	1,975,277	1,358,533	1,648,400	2,409,093	1,483,570	519,497	573,595	323,645	141,001	58
321,457	504,338	307,229	346,984	541,559	448,551	490,727	766,826	361,188	189,294	302,143	129,249	5,686	59
10,318,133	6,547,772	6,488,426	9,253,181	7,188,337	6,715,134	5,866,710	7,667,171	3,557,876	1,445,018	1,035,177	280,719	163,594	60
10,805,878	10,999,995	6,031,188	7,485,201	3,364,289	2,980,386	3,538,930	4,822,962	3,761,367	1,436,008	1,359,930	481,710	303,319	61
39,304,610	29,637,853	18,597,130	10,883,736	6,489,203	7,596,526	8,217,937	9,824,005	5,242,596	3,664,920	4,550,565	2,049,227	1,789,463	62

Table 91.—SWEETPOTATOES—FARMS REPORTING, ACREAGE,

	Region, division, and State	Farms reporting						Acreage									
		1949	1944	1939	1934	1929	1924	1949[1]	1944	1939	1934	1929	1924	1919	1909	1899	1889
1	U.S.....	785,983	1,032,628	1,163,719	1,750,266	1,126,423	685,054	392,291	673,121	696,474	966,681	649,847	466,832	803,430	641,255	537,312	524,588
2	The North	75,080	65,162	79,701	134,307	103,027	43,372	19,883	32,758	33,304	51,920	36,652	29,298	50,942	52,683	57,166	44,389
3	The South	709,501	965,851	1,082,481	1,613,169	1,021,397	640,678	361,336	627,117	653,178	901,706	602,573	433,242	743,880	583,042	478,291	478,972
4	The West	1,402	1,615	1,537	2,790	1,999	1,004	11,072	13,246	9,992	13,055	10,622	4,292	8,608	5,560	1,855	1,227
	Geo. Divisions:																
5	New England....	2	85	107	32	2	.....	.....	59	47	15	2	.....	9	49	8	16
6	Middle Atlantic	5,833	5,428	8,480	11,109	10,312	6,896	14,697	16,330	15,016	17,454	13,089	13,205	17,867	23,923	24,104	21,117
7	E.N. Central...	31,548	19,567	32,995	66,399	36,330	11,068	1,905	6,104	6,334	14,582	8,633	4,712	14,018	13,300	15,394	8,917
8	W.N. Central...	37,697	40,082	38,119	56,767	56,383	25,408	3,281	10,265	11,907	19,869	14,928	11,381	19,048	15,381	17,660	14,339
9	South Atlantic.	288,759	414,338	460,081	629,113	424,820	318,248	147,544	261,470	279,718	364,304	263,674	225,803	337,152	295,879	263,925	244,790
10	E.S. Central...	300,005	370,971	422,821	647,860	392,655	217,194	73,114	166,031	191,886	294,457	189,435	114,144	214,799	160,756	126,586	135,537
11	W.S. Central...	120,737	180,542	199,579	336,196	203,922	105,236	140,678	199,616	181,574	242,945	149,464	93,295	191,929	126,407	87,780	98,645
12	Mountain.....	306	439	573	1,102	620	314	2,153	2,203	2,399	2,778	2,235	800	966	439	169	280
13	Pacific.....	1,096	1,176	964	1,688	1,379	690	8,919	11,043	7,593	10,277	8,387	3,492	7,642	5,121	1,686	947
	New England:																
14	Maine.....	.....	.....	7	1	.....	.....	.....	.....	3	(2)	.....	.....	.....	.....	.....	4
15	N.H.....	.....	.....	10	.....	.....	.....	.....	.....	5	.....	.....	.....	.....	.....	1	1
16	Vt.....	1	2	1	.....	.....	.....	(2)	1	(2)	.....	.....	.....	.....	1	4	.....
17	Mass.....	1	46	55	3	.....	.....	(2)	41	25	1	.....	.....	.....	7	(2)	2
18	R.I.....	.....	2	10	3	2	.....	.....	1	6	1	2	.....	(2)	(2)	1	(2)
19	Conn.....	.....	35	24	25	.....	.....	.....	16	8	13	.....	.....	9	41	2	9
	Middle Atlantic:																
20	N.Y.....	1	69	135	51	19	7	2	55	97	18	13	4	16	113	73	26
21	N.J.....	1,997	2,447	2,982	4,982	3,454	3,918	14,525	15,692	14,011	16,391	12,147	12,441	15,427	22,504	20,588	20,157
22	Pa.....	3,835	2,912	5,363	6,076	6,839	2,971	170	583	908	1,045	929	760	2,424	1,306	3,443	934
	East North Central:																
23	Ohio.....	10,238	4,099	8,396	11,252	5,790	1,688	173	781	1,002	1,778	662	512	2,584	1,143	3,796	1,430
24	Ind.....	10,408	6,171	10,637	24,661	11,159	3,183	730	1,513	2,266	6,090	3,160	1,194	3,409	1,561	3,989	2,075
25	Ill.....	10,897	9,120	13,692	30,374	19,341	6,176	1,000	3,747	2,993	6,691	4,764	2,999	8,003	10,568	7,534	5,253
26	Mich.....	3	146	208	82	17	21	1	55	61	10	16	7	22	24	71	117
27	Wis.....	2	31	62	30	23	.....	1	8	12	13	31	.....	.....	4	4	42
	West North Central:																
28	Minn.....	.....	23	52	11	10	.....	.....	5	13	1	14	.....	2	(2)	4	7
29	Iowa.....	3,041	1,377	2,586	2,008	2,119	730	721	1,149	1,650	2,100	1,589	1,325	3,236	3,274	2,688	2,014
30	Mo.....	31,905	34,904	32,658	50,265	49,008	20,422	1,627	6,988	6,755	12,804	9,482	6,225	11,165	7,938	9,844	6,243
31	N.Dak[3].....	.....	.....	.....	.....	.....	.....	.....	.....	.....	.....	.....	.....	.....	(2)	(2)	1
32	S.Dak[3].....	.....	5	7	6	4	.....	.....	(2)	3	1	4	.....	5	7	3	2
33	Nebr.....	15	450	587	387	700	514	51	208	490	249	256	420	274	279	551	480
34	Kans.....	2,736	3,323	2,229	4,090	4,542	3,742	882	1,915	2,996	4,714	3,583	3,411	4,366	4,883	4,570	5,592
	South Atlantic:																
35	Del.....	1,065	1,457	1,969	3,459	4,150	2,994	364	1,493	2,606	5,500	6,106	4,954	9,813	5,229	2,265	2,158
36	Md.....	4,272	5,359	5,543	7,266	8,148	5,949	5,999	9,742	7,363	7,379	8,984	6,683	10,185	7,956	6,469	4,924
37	D.C.....	2	9	18	28	39	37	6	12	39	50	77	74	115	126	145	217
38	Va[4].....	44,027	60,602	63,597	90,418	58,473	39,611	13,424	27,060	29,799	36,841	35,720	28,595	42,889	40,838	40,681	28,186
39	W.Va[4].....	11,425	10,537	10,630	13,920	7,959	4,186	232	1,666	1,532	2,601	1,051	1,023	2,678	2,079	3,393	1,370
40	N.C.....	99,435	137,917	145,353	193,408	130,585	89,782	40,318	69,314	71,338	95,473	60,352	51,063	74,678	84,740	68,730	71,752
41	S.C.....	53,012	85,915	82,841	117,484	78,092	56,659	36,530	63,915	53,556	68,362	46,776	34,467	60,325	48,878	48,831	46,086
42	Ga.....	68,068	99,296	133,615	178,672	116,702	100,558	43,540	73,649	98,797	127,101	84,855	79,195	110,033	84,038	70,620	71,399
43	Fla.....	7,453	13,246	16,515	24,458	20,672	18,472	7,131	14,619	14,688	20,997	19,753	19,749	26,436	21,995	22,791	18,698
	East South Central:																
44	Ky.....	58,004	73,585	64,411	103,170	61,262	41,343	2,851	14,798	13,811	21,954	14,076	10,719	14,892	11,882	14,178	10,953
45	Tenn.....	71,495	82,265	89,181	141,322	98,125	53,905	14,242	35,364	37,589	59,209	53,842	26,832	39,645	26,216	23,374	23,746
46	Ala.....	81,090	116,787	144,319	203,027	126,125	83,413	28,651	66,194	79,488	110,749	68,105	48,443	90,868	66,613	50,865	56,650
47	Miss.....	89,416	98,334	124,910	200,341	107,143	38,533	27,370	49,675	60,998	102,545	53,412	28,150	69,394	56,045	38,169	44,188
	West South Central:																
48	Ark.....	39,423	56,411	59,390	107,197	56,417	41,295	8,377	21,556	26,134	43,244	22,235	20,537	39,019	22,388	13,271	19,445
49	La.....	40,415	59,375	70,447	115,625	65,316	25,624	87,614	96,032	85,670	117,140	66,579	38,608	68,033	56,953	27,372	26,555
50	Okla[5].....	10,286	20,051	12,074	25,329	22,388	10,967	3,279	10,732	9,977	17,977	15,998	9,296	16,735	5,056	3,576	139
51	Tex.....	30,613	44,705	57,668	88,045	59,801	27,350	41,408	71,296	59,793	64,584	44,652	24,854	68,142	42,010	43,561	52,506
	Mountain:																
52	Mont.....	.....	.....	3	5	5	.....	.....	.....	1	4	5	.....	.....	.....	.....	.....
53	Idaho.....	4	(***)	15	23	11	.....	11	(***)	39	43	17	.....	.....	1	6	3
54	Wyo.....	.....	2	1	.....	.....	.....	.....	4	(2)	.....	.....	.....	.....	(2)	.....	(2)
55	Colo.....	4	31	82	102	93	25	7	24	60	110	41	16	37	21	20	56
56	N.Mex.....	261	305	354	691	337	159	1,586	1,293	1,637	1,915	1,609	550	605	211	47	117
57	Ariz.....	37	92	101	253	160	130	549	874	644	691	549	234	317	200	51	101
58	Utah.....	.....	2	10	24	13	.....	.....	1	8	9	12	.....	(2)	(2)	40	1
59	Nev.....	.....	7	7	4	1	.....	.....	7	10	6	2	.....	7	6	5	2
	Pacific:																
60	Wash.....	.....	(***)	4	13	21	.....	.....	(***)	3	7	14	.....	.....	5	52	11
61	Oreg.....	2	(***)	8	15	42	26	2	(***)	9	3	66	26	10	5	27	5
62	Calif.....	1,094	1,176	952	1,660	1,316	664	8,917	11,043	7,581	10,267	8,307	3,466	7,632	5,111	1,607	931

***Not available; separate inquiry not on questionnaire for all States. See text. [1]Does not include acreage for farms reporting less than 15 bushels harvested. See text. [2]Reported in small fractions. [3]North Dakota and South Dakota admitted as States in 1889. Figures for 1879 obtained by consolidating data for the counties which then occupied the areas now known as North Dakota and South Dakota, respectively. The 1869 and 1859 figures are for Dakota Territory. [4]In 1859 and 1849, Virginia included the area now known as West Virginia. [5]Figures for 1899 include Indian Territory; those for 1889 are for Oklahoma Territory alone, no data being available for Indian Territory.

AND PRODUCTION; BY DIVISIONS AND STATES: 1849 TO 1949

Production (bushels)														
1949	1944	1939	1934	1929	1924	1919	1909	1899	1889	1879	1869	1859	1849	
39,423,735	63,288,203	58,657,645	77,982,661	65,193,091	37,443,870	78,091,913	59,232,070	42,517,412	43,950,261	33,378,693	21,709,824	42,095,026	38,268,148	1
2,937,430	3,951,980	3,861,065	4,644,944	3,948,778	3,226,897	4,729,419	6,391,375	5,158,165	4,465,841	3,788,436	2,732,494	2,500,431	1,457,035	2
35,454,479	58,010,187	53,674,567	71,987,710	60,127,194	33,853,759	72,386,582	52,227,661	37,093,657	39,340,151	29,495,453	18,772,661	39,379,555	36,810,053	3
1,031,826	1,326,036	1,122,013	1,350,007	1,117,119	363,214	975,912	613,034	265,590	144,269	94,804	204,669	215,040	1,060	4
45	4,331	2,870	2,538	112	.....	327	4,818	567	1,047	2,082	2,536	6,491	80	5
2,083,628	2,457,832	2,239,457	2,443,437	1,586,721	1,720,249	1,950,082	3,326,190	2,662,046	2,346,561	2,277,706	1,693,012	1,145,548	565,816	6
319,397	539,143	540,219	1,133,534	906,402	414,767	1,089,862	1,364,256	1,004,277	789,074	745,943	709,512	951,003	549,191	7
534,360	950,674	1,078,519	1,065,435	1,455,543	1,091,881	1,689,148	1,696,111	1,491,275	1,329,159	762,705	327,434	397,389	341,948	8
15,253,270	25,162,928	27,033,937	31,067,653	29,075,358	20,066,335	35,097,513	29,628,153	21,881,977	19,662,572	15,388,770	9,047,694	20,239,403	19,268,399	9
7,631,263	15,214,882	14,858,374	26,826,264	19,507,896	8,194,251	20,321,438	13,573,580	8,772,133	10,424,045	10,447,234	5,622,589	13,666,019	13,992,894	10
12,569,946	17,632,377	11,782,256	14,093,793	11,543,940	5,593,173	16,967,631	9,025,928	6,439,547	9,253,534	3,659,449	4,102,378	5,474,133	3,548,760	11
309,729	284,732	280,337	343,967	315,998	83,845	107,689	38,877	19,064	20,374	8,520	239	380	60	12
722,097	1,041,304	841,676	1,006,040	801,121	279,369	868,223	574,157	246,526	123,895	86,284	204,430	214,660	1,000	13
.....	.....	89	30	.....	.....	.....	.....	.....	267	.....	354	1,435	.....	14
.....	.....	245	.....	.....	.....	.....	.....	6	93	.....	160	161	.....	15
30	65	5	.....	.....	.....	.....	132	306	.....	.....	96	623	.....	16
15	2,330	1,404	167	.....	.....	.....	548	23	137	450	917	616	.....	17
.....	87	374	95	112	.....	11	5	102	2	714	142	946	.....	18
.....	1,849	753	2,246	.....	.....	316	4,133	130	548	918	867	2,710	80	19
200	5,514	6,050	3,238	773	203	1,498	10,921	8,681	2,281	6,833	10,656	7,529	5,629	20
2,045,257	2,407,786	2,160,987	2,334,406	1,498,799	1,662,610	1,772,829	3,186,499	2,418,641	2,254,344	2,086,731	1,550,784	1,034,832	508,015	21
38,171	44,532	72,420	105,793	87,189	57,436	175,755	128,770	234,724	89,936	184,142	131,572	103,187	52,172	22
54,846	53,424	84,106	123,971	55,829	35,366	224,774	133,798	249,767	148,408	239,578	230,295	304,445	187,991	23
129,086	123,956	187,799	463,253	388,843	114,896	195,515	178,300	239,487	177,293	244,930	150,705	299,516	201,711	24
135,310	358,969	263,585	545,116	458,523	263,929	668,845	1,050,932	511,695	451,125	249,407	322,641	306,154	157,433	25
100	2,330	4,065	710	840	576	728	909	3,242	9,579	4,904	3,651	38,492	1,177	26
55	464	664	484	2,367	.....	.....	317	86	2,669	7,124	2,220	2,396	879	27
.....	294	1,123	121	591	.....	191	50	136	365	.....	1,594	792	200	28
78,253	117,900	133,329	77,004	132,710	91,555	216,578	232,413	224,622	189,874	122,368	34,292	51,362	6,243	29
318,409	616,936	654,419	746,919	858,010	597,463	997,606	876,234	743,377	561,551	431,484	241,253	335,102	335,505	30
.....	.....	.....	.....	.....	.....	.....	27	1	40	.....	}	.....	.....	31
.....	97	161	53	190	.....	251	866	105	140	.....				32
4,840	15,213	45,948	12,939	30,658	29,237	25,536	28,500	48,224	43,343	13,628	762	168	.....	33
132,858	200,234	243,539	228,399	433,384	373,626	448,986	558,021	474,810	533,846	195,225	49,533	9,965	.....	34
51,378	150,799	337,900	666,357	884,527	704,073	1,505,278	733,746	222,165	202,914	195,937	85,309	142,213	65,443	35
873,082	1,501,834	1,266,596	949,981	1,629,673	941,314	1,453,880	1,065,956	677,848	408,549	329,590	218,706	236,740	208,993	36
487	1,919	3,107	6,317	7,880	8,318	13,344	19,662	19,936	31,256	23,347	5,790	5,606	3,497	37
1,835,752	2,898,051	3,811,595	3,863,286	5,042,596	3,856,496	5,981,348	5,270,202	4,470,602	2,816,041	1,901,521	865,882	} 1,960,817	1,813,634	38
61,730	122,350	107,027	170,963	96,776	70,101	221,378	215,582	202,424	109 385	87,214	46,984			39
4,796,797	7,463,834	8,149,360	9,905,828	6,716,596	4,455,480	7,959,786	8,493,283	5,781,587	5,665,391	4,576,148	3,071,840	6,140,039	5,095,709	40
3,605,521	6,272,392	4,937,908	5,057,144	5,011,099	2,355,681	5,369,611	4,319,926	3,369,957	3,063,040	2,189,622	1,342,165	4,115,688	4,337,469	41
3,540,888	5,751,168	7,507,000	8,961,963	7,889,447	6,016,916	10,132,016	7,426,131	5,087,674	5,616,317	4,397,778	2,621,562	6,508,541	6,986,428	42
487,635	1,000,581	913,444	1,485,814	1,796,764	1,657,956	2,460,872	2,083,665	2,049,784	1,749,679	1,687,613	789,456	1,129,759	757,226	43
575,536	1,256,611	1,094,928	1,965,128	1,266,724	777,248	1,222,651	1,326,245	925,786	904,125	1,017,854	802,114	1,057,557	998,179	44
1,842,810	3,509,802	3,103,691	6,057,254	5,498,467	2,399,353	4,452,883	2,504,490	1,571,575	1,973,625	2,369,901	1,205,683	2,604,672	2,777,716	45
2,544,620	5,900,148	5,810,320	9,332,537	6,601,508	3,573,118	8,095,404	5,314,857	3,457,386	4,339,170	3,448,819	1,871,360	5,439,917	5,475,204	46
2,668,297	4,548,321	4,849,435	9,471,345	6,141,197	1,444,532	6,550,500	4,427,988	2,817,386	3,207,125	3,610,660	1,743,432	4,563,873	4,741,795	47
924,902	1,798,792	1,668,562	2,407,803	1,863,240	1,657,375	3,959,870	1,685,308	998,767	1,822,960	881,260	890,631	1,566,540	788,149	48
7,967,701	9,391,763	6,508,214	7,695,266	4,953,138	1,716,034	5,324,419	4,251,086	1,865,482	1,912,080	1,318,110	1,023,706	2,060,981	1,428,453	49
314,034	717,107	477,901	808,003	1,334,798	786,547	1,844,463	359,451	276,163	13,042	.....	.....	.....	.....	50
3,363,309	5,724,715	3,127,579	3,182,721	3,392,764	1,433,217	5,838,879	2,730,083	3,299,135	5,505,452	1,460,079	2,188,041	1,846,612	1,332,158	51
.....	.....	20	226	283	.....	.....	.....	.....	.....	.....	.....	.....	.....	52
1,230	(***)	4,246	4,867	966	.....	.....	185	413	222	.....	.....	.....	.....	53
.....	175	3	.....	.....	.....	.....	10	.....	5	.....	.....	.....	.....	54
650	2,529	4,803	7,745	4,316	1,332	4,621	2,827	2,291	5,847	.....	60	.....	.....	55
261,219	189,332	201,544	261,285	251,085	60,391	67,987	13,831	6,180	5,351	3,217	.....	180	.....	56
46,630	92,084	68,527	68,506	58,319	22,122	34,474	21,206	4,299	8,619	5,303	16	.....	.....	57
.....	55	739	1,028	979	.....	12	68	4,958	230	.....	163	.....	60	58
.....	557	455	310	50	.....	595	750	923	100	.....	.....	200	.....	59
.....	(***)	138	1,097	1,463	.....	.....	500	4,672	2,535	.....	425	18	.....	60
112	(***)	287	344	9,023	1,210	923	843	2,825	508	.....	1,970	335	.....	61
721,985	1,041,304	841,251	1,004,599	790,635	278,159	867,300	572,814	239,029	120,852	86,284	202,035	214,307	1,000	62

Table 92.—ROOT AND GRAIN CROPS HOGGED OR GRAZED, ROOT CROPS FOR FEED, AND PUMPKINS FOR FEED—FARMS REPORTING, ACREAGE, AND PRODUCTION, 1949 AND 1939; AND VALUE, 1949; BY DIVISIONS AND STATES

	Region, division, and State	Root and grain crops hogged or grazed, other than corn, sorghum, and annual legumes[1]				Root crops for feed							Pumpkins for feed							
		Farms reporting		Acreage		Farms reporting, 1949	Acreage		Production (tons)		Value of crop, 1949 (dollars)		Farms reporting		Acreage		Production (tons)		Value of crop, 1949 (dollars)	
		1949	1939	1949	1939		1949	1939	1949	1939	Total	Average per ton	1949	1939	1949	1939	1949	1939	Total	Average per ton
1	**United States**	15,731	44,720	202,895	936,634	117	331	9,934	2,487	154,806	21,831	8.78	453	1,835	1,904	12,627	3,771	17,645	24,983	6.63
2	The North	2,441	7,311	21,162	136,257	95	243	3,621	1,677	24,194	18,113	10.80	20	1,239	43	9,595	124	12,062	601	4.85
3	The South	11,514	32,896	137,881	721,274	3	17	431	199	1,765	1,040	5.23	405	399	1,695	2,515	1,656	3,039	9,152	5.53
4	The West	1,776	4,513	43,852	79,103	19	71	5,882	611	128,847	2,678	4.38	28	197	166	517	1,991	2,544	15,230	7.65
	Geographic Divisions:																			
5	New England	1	260	2	648	41	108	398	555	2,839	8,020	14.45	1	68	(2)	65	2	191	25	12.50
6	Middle Atlantic	9	485	110	1,978	22	51	513	594	3,798	6,138	10.33	.....	238	.....	558	.....	1,110	.....	.....
7	East North Central	594	1,747	3,783	10,356	24	73	1,634	472	10,362	3,473	7.36	19	742	43	8,288	122	9,092	576	4.72
8	West North Central	1,837	4,819	17,267	123,275	8	11	1,076	56	7,195	482	8.61	.....	191	.....	684	.....	1,669	.....	.....
9	South Atlantic	6,219	6,246	56,965	31,933	2	9	88	39	418	240	6.15	2	103	7	234	11	377	110	10.00
10	East South Central	2,343	1,772	16,169	11,737	.....	.....	37	.....	80	.....	.....	403	258	1,688	2,022	1,645	2,329	9,042	5.50
11	West South Central	2,952	24,878	64,747	677,604	1	8	306	160	1,267	800	5.00	.....	38	.....	259	.....	333	.....	.....
12	Mountain	817	1,439	17,538	32,019	5	8	665	91	7,339	491	5.40	1	79	5	142	5	536	35	7.00
13	Pacific	959	3,074	26,314	47,084	14	63	5,217	520	121,508	2,187	4.21	27	118	161	375	1,986	2,008	15,195	7.65
	New England:																			
14	Maine	.....	106	.....	205	11	45	140	242	1,130	3,872	16.00	1	31	(2)	21	2	64	25	12.50
15	New Hampshire	.....	38	.....	62	7	7	14	23	95	299	13.00	.....	15	.....	20	.....	68	.....	.....
16	Vermont	.....	35	.....	126	6	12	52	76	522	950	12.50	.....	11	.....	16	.....	31	.....	.....
17	Massachusetts	.....	49	.....	159	12	41	133	196	779	2,647	13.51	.....	1	.....	1	.....	2	.....	.....
18	Rhode Island	.....	9	.....	19	.....	.....	5	.....	23	.....	.....	.....	1	.....	1	.....	(2)	.....	.....
19	Connecticut	1	23	2	77	5	3	54	18	290	252	14.00	.....	9	.....	6	.....	26	.....	.....
	Middle Atlantic:																			
20	New York	5	289	102	970	11	20	320	163	2,756	1,598	9.80	.....	54	.....	96	.....	263	.....	.....
21	New Jersey	2	41	4	161	6	22	71	385	450	3,850	10.00	.....	19	.....	60	.....	229	.....	.....
22	Pennsylvania	2	155	4	847	5	9	122	46	592	690	15.00	.....	165	.....	402	.....	618	.....	.....
	East North Central:																			
23	Ohio	1	206	3	1,717	2	6	116	45	397	495	11.00	1	168	3	1,633	3	1,225	30	10.00
24	Indiana	176	246	1,308	2,572	.....	.....	29	.....	128	.....	.....	1	369	2	6,209	2	6,306	20	10.00
25	Illinois	3	223	4	2,490	.....	.....	18	.....	171	.....	.....	17	146	38	342	117	1,216	526	4.50
26	Michigan	408	612	2,444	1,990	7	25	650	219	4,490	1,314	6.00	.....	31	.....	56	.....	159	.....	.....
27	Wisconsin	6	460	24	1,587	15	42	821	208	5,176	1,664	8.00	.....	28	.....	48	.....	186	.....	.....
	West North Central:																			
28	Minnesota	3	424	9	2,073	7	11	941	54	5,810	432	8.00	.....	56	.....	103	.....	597	.....	.....
29	Iowa	480	344	3,067	3,830	.....	.....	9	.....	37	.....	.....	.....	53	.....	228	.....	667	.....	.....
30	Missouri	322	478	3,553	5,881	.....	.....	18	.....	172	.....	.....	.....	55	.....	319	.....	318	.....	.....
31	North Dakota	131	113	1,752	2,114	.....	.....	21	.....	132	.....	.....	.....	1	.....	6	.....	6	.....	.....
32	South Dakota	440	462	3,779	17,572	1	(2)	16	2	48	50	25.00	.....	6	.....	6	.....	12	.....	.....
33	Nebraska	176	1,481	1,439	33,692	.....	.....	57	.....	949	.....	.....	.....	14	.....	17	.....	57	.....	.....
34	Kansas	285	1,517	3,668	58,113	.....	.....	14	.....	47	.....	.....	.....	6	.....	5	.....	12	.....	.....
	South Atlantic:																			
35	Delaware	.....	4	.....	18	.....	.....	5	.....	21	.....	.....	.....	4	.....	4	.....	11	.....	.....
36	Maryland	1	11	8	63	.....	.....	25	.....	59	.....	.....	.....	13	.....	54	.....	88	.....	.....
37	District of Columbia	.....	.....	.....	.....	.....	.....	.....	.....	.....	.....	.....	.....	.....	.....	.....	.....	.....	.....	.....
38	Virginia	.....	256	.....	1,785	.....	.....	21	.....	167	.....	.....	2	6	7	20	11	25	110	10.00
39	West Virginia	1	22	10	81	2	9	10	39	46	240	6.15	.....	59	.....	84	.....	144	.....	.....
40	North Carolina	67	536	940	1,518	.....	.....	13	.....	66	.....	.....	.....	5	.....	39	.....	54	.....	.....
41	South Carolina	1	450	1	3,187	.....	.....	.....	.....	.....	.....	.....	.....	.....	.....	.....	.....	.....	.....	.....
42	Georgia	4,433	3,312	38,577	15,382	.....	.....	13	.....	52	.....	.....	.....	5	.....	16	.....	16	.....	.....
43	Florida	1,716	1,655	17,429	9,899	.....	.....	1	.....	7	.....	.....	.....	11	.....	17	.....	39	.....	.....
	East South Central:																			
44	Kentucky	502	366	2,179	4,263	.....	.....	3	.....	12	.....	.....	.....	155	.....	934	.....	865	.....	.....
45	Tennessee	.....	305	.....	3,465	.....	.....	28	.....	43	.....	.....	403	103	1,688	1,088	1,645	1,464	9,042	5.50
46	Alabama	1,319	690	9,748	2,428	.....	.....	(2)	.....	1	.....	.....	.....	.....	.....	.....	.....	.....	.....	.....
47	Mississippi	522	411	4,242	1,581	.....	.....	6	.....	24	.....	.....	.....	.....	.....	.....	.....	.....	.....	.....
	West South Central:																			
48	Arkansas	2	443	3	2,154	.....	.....	5	.....	15	.....	.....	.....	23	.....	212	.....	147	.....	.....
49	Louisiana	.....	430	.....	1,085	1	8	17	160	36	800	5.00	.....	7	.....	26	.....	150	.....	.....
50	Oklahoma	629	8,090	10,614	198,166	.....	.....	12	.....	102	.....	.....	.....	2	.....	1	.....	2	.....	.....
51	Texas	2,321	15,915	54,130	476,199	.....	.....	272	.....	1,114	.....	.....	.....	6	.....	20	.....	34	.....	.....
	Mountain:																			
52	Montana	137	125	3,598	3,182	2	3	82	55	1,054	275	5.00	.....	3	.....	3	.....	65	.....	.....
53	Idaho	161	231	2,111	2,238	.....	.....	121	.....	1,125	.....	.....	.....	10	.....	16	.....	56	.....	.....
54	Wyoming	71	62	1,137	2,607	.....	.....	105	.....	473	.....	.....	.....	2	.....	11	.....	32	.....	.....
55	Colorado	279	305	6,827	9,485	.....	.....	255	.....	3,708	.....	.....	.....	20	.....	59	.....	248	.....	.....
56	New Mexico	120	336	1,446	9,968	.....	.....	15	.....	46	.....	.....	.....	33	.....	37	.....	55	.....	.....
57	Arizona	49	214	2,419	3,606	.....	.....	15	.....	82	.....	.....	1	4	5	4	5	5	35	7.00
58	Utah	.....	116	.....	615	3	5	61	36	706	216	6.00	.....	3	.....	4	.....	11	.....	.....
59	Nevada	.....	50	.....	318	.....	.....	11	.....	145	.....	.....	.....	4	.....	8	.....	64	.....	.....
	Pacific:																			
60	Washington	158	816	1,795	2,892	4	9	1,103	215	15,663	860	4.00	1	7	4	10	30	48	300	10.00
61	Oregon	230	1,292	2,937	13,270	7	19	1,373	215	21,829	1,075	5.00	4	29	10	36	80	385	500	6.25
62	California	571	966	21,582	30,922	3	35	2,741	90	84,016	252	2.80	22	82	147	329	1,876	1,575	14,395	7.67

[1] Sorghum excluded in 1949; included in 1939.

[2] Reported in small fractions.

Table 93.—MISCELLANEOUS FIELD CROPS—FARMS REPORTING, ACREAGE, PRODUCTION, AND VALUE OF CROP; BY STATES: 1949

Crop and State	Farms reporting	Acreage	Production	Value of crop (dollars)	
				Total	Average per unit of production
MISCELLANEOUS SEED CROPS					
			Pounds		
Broomcorn seed, total	8	263	246,125	22,255	0.09
Illinois	7	262	245,625	22,105	0.09
New Mexico	1	1	500	150	0.30
			Pounds		
Caraway seed, total	1	40	12,000	700	0.06
Michigan	1	40	12,000	700	0.06
			Pounds		
Cascara seed, total	1	17	750	250	0.33
Oregon	1	17	750	250	0.33
			Pounds		
Castor beans, total	56	661	169,377	13,369	0.08
California	2	8	6,900	505	0.07
Illinois	4	29	17,000	1,360	0.08
Maryland	1	3	1,610	205	0.12
Oklahoma	32	360	91,459	7,316	0.08
Texas	17	261	52,408	3,983	0.08
			Pounds		
Dill seed, total	2	4	140	400	2.86
Oregon	2	4	140	400	2.86
			Pounds		
Hemp seed, total	8	500	151,976	17,241	0.11
California	3	467	129,920	13,492	0.10
Kentucky	5	33	22,056	3,749	0.17
			Pounds		
Fennel seed, total	1	4	1,000	1,200	1.20
California	1	4	1,000	1,200	1.20
			Pounds		
Indigo, total	1	4	300	90	0.30
Alabama	1	4	300	90	0.30
			Pounds		
Lentils, total	51	3,474	1,540,136	124,252	0.08
Arizona	3	5	550	44	0.08
Idaho	12	448	208,189	17,696	0.08
Washington	36	3,021	1,331,397	106,512	0.08
			Bushels		
Mungbeans, total	923	21,113	146,248	365,623	2.50
Florida	1	4	40	100	2.50
Kansas	7	118	583	1,457	2.50
Missouri	2	23	145	362	2.50
Oklahoma	910	20,900	145,038	362,599	2.50
Texas	3	68	442	1,105	2.50
			Pounds		
Mustard seed, total	231	17,838	8,228,300	598,792	0.07
California	47	2,261	1,673,798	133,904	0.08
Idaho	9	277	90,900	7,272	0.08
Minnesota	3	118	9,200	552	0.06
Montana	122	13,706	6,123,333	428,633	0.07
Nebraska	1	5	1,800	180	0.10
North Dakota	7	149	31,280	1,564	0.05
Oregon	2	9	4,400	264	0.06
Washington	40	1,313	293,589	26,423	0.09
			Pounds		
Mangel-beet seed, total	5	47	62,480	10,556	0.17
Arizona	1	15	28,000	3,640	0.13
Washington	4	32	34,480	6,916	0.20
			Pounds		
Plantago, total	2	208	83,276	7,331	0.09
Arizona	2	208	83,276	7,331	0.09
			Pounds		
Rape seed, total	135	6,907	2,908,807	220,996	0.08
California	1	1	790	58	0.07
Georgia	2	11	3,300	330	0.10
Idaho	73	4,215	2,130,203	176,807	0.08
Indiana	1	6	1,200	120	0.10
Minnesota	2	17	9,875	790	0.08
Montana	46	2,420	655,528	33,656	0.05
North Dakota	1	9	6,300	504	0.08
Oregon	3	15	8,600	430	0.05
Washington	1	160	80,000	7,200	0.09
Wisconsin	5	53	13,011	1,101	0.08
			Bushels		
Safflower, total	690	17,018	244,537	420,540	1.72
California	1	20	500	1,100	2.20
Colorado	404	12,147	154,941	272,697	1.76
Idaho	5	66	661	1,640	2.48
Minnesota	1	4	75	165	2.20
Montana	8	147	666	1,172	1.76
Nebraska	210	2,947	69,737	103,853	1.49
North Dakota	5	123	716	1,575	2.20
South Dakota	6	60	290	638	2.20
Washington	6	20	224	901	4.02
Wyoming	44	1,484	16,727	36,799	2.20
MISCELLANEOUS SEED CROPS—Continued					
			Bushels		
Sesame seed, total	1	5	50	150	3.00
Florida	1	5	50	150	3.00
			Pounds		
Sugar-beet seed, total	219	4,996	14,637,024	2,059,878	0.14
Arizona	35	2,325	8,037,122	1,125,197	0.14
California	22	948	2,925,195	380,275	0.13
Colorado	1	4	3,245	454	0.14
Nevada	9	138	290,000	40,600	0.14
New Mexico	12	186	287,850	40,299	0.14
Oregon	54	947	1,997,387	319,582	0.16
Utah	86	448	1,096,225	153,471	0.14
			Bushels		
Sunflower seed, total	474	24,946	329,312	503,717	1.53
Alabama	2	2	20	90	4.50
Arizona	2	2	30	105	3.50
California	74	4,162	107,990	194,383	1.80
Colorado	1	40	350	525	1.50
Florida	1	2	16	72	4.50
Georgia	9	16	218	982	4.50
Idaho	2	10	140	288	2.06
Illinois	65	715	9,946	20,887	2.10
Indiana	2	50	450	675	1.50
Louisiana	1	1	3	4	1.33
Minnesota	30	998	23,947	35,920	1.50
Missouri	15	213	4,657	6,986	1.50
Nebraska	1	20	200	300	1.50
New Mexico	136	12,835	66,255	99,383	1.50
North Dakota	115	5,670	112,157	134,588	1.20
Ohio	5	45	1,240	3,720	3.00
Oklahoma	1	4	26	39	1.50
Oregon	1	3	60	108	1.80
Pennsylvania	3	6	124	558	4.50
South Dakota	1	8	80	120	1.50
Texas	5	133	1,065	3,275	3.08
Virginia	1	1	5	10	2.00
Washington	1	10	333	699	2.10
			Pounds		
Sweet corn for seed, total	409	5,577	11,133,756	1,041,683	0.09
Colorado	1	15	14,000	1,400	0.10
Connecticut	1	1	2,500	250	0.10
Idaho	375	4,645	10,654,567	958,911	0.09
Illinois	4	557	184,867	55,066	0.30
Maine	5	12	16,126	2,151	0.13
Minnesota	3	19	6,838	1,269	0.19
Ohio	18	295	230,958	20,786	0.09
Oregon	1	3	1,500	150	0.10
Washington	1	30	22,400	1,700	0.08
			Pounds		
Tobacco seed, total	4	17	5,790	7,951	1.37
Florida	1	5	800	640	0.80
Kentucky	3	12	4,990	7,311	1.47
MEDICINAL CROPS					
			Pounds		
Belladonna, total	9	14	20,664	11,494	0.56
Pennsylvania	2	2	750	1,179	1.57
Wisconsin	7	12	19,914	10,315	0.52
			Pounds		
Digitalis, total	6	56	122,995	38,345	0.31
Pennsylvania	5	29	52,995	17,345	0.33
Washington	1	27	70,000	21,000	0.30
			Pounds		
Ginseng, total	19	12	10,600	34,734	3.28
Arkansas	1	1	55	330	6.00
Minnesota	2	2	480	1,350	2.81
North Carolina	1	1	2,000	4,000	2.00
Oregon	2	2	1,100	3,400	3.09
Pennsylvania	1	1	600	849	1.42
Washington	2	1	230	1,432	6.23
Wisconsin	10	4	6,135	23,373	3.81
			Pounds		
Goldenseal, total	23	32	15,661	32,159	2.05
Arkansas	1	1	317	951	3.00
Illinois	1	7	650	1,300	2.00
Oregon	7	8	3,117	7,505	2.41
Washington	6	13	7,126	11,290	1.58
Wisconsin	8	3	4,451	11,113	2.50
			Pounds of oil		
Wormseed, total	99	368	22,921	59,486	2.60
Maryland	99	368	22,921	59,486	2.60
			Pounds of oil		
Wormwood, total	23	1,653	29,082	172,042	5.92
Michigan	22	1,593	26,633	159,798	6.00
Oregon	1	60	2,449	12,244	5.00

Table 93.—MISCELLANEOUS FIELD CROPS—FARMS REPORTING, ACREAGE, PRODUCTION, AND VALUE OF CROP; BY STATES: 1949—Continued

Crop and State	Farms reporting	Acreage	Production	Value of crop (dollars)	
				Total	Average per unit of production
OTHER MISCELLANEOUS CROPS					
			Tons		
Artichokes for feed, total	1	43	70	700	10.00
Idaho	1	43	70	700	10.00
			Thousands of plants		
Bi-color lespedeza, total	2	11	875	2,325	2.66
Georgia	2	11	875	2,325	2.66
			Pounds		
Cassava, total	2	4	2,100	168	0.08
Florida	2	4	2,100	168	0.08
			Pounds		
Chicory root, total	67	433	4,263,240	42,632	0.01
Michigan	67	433	4,263,240	42,632	0.01
			Bushels		
Chufas for nuts, total	75	1,082	13,146	90,189	6.86
Alabama	5	46	1,110	6,660	6.00
Florida	60	1,011	11,693	81,851	7.00
Georgia	7	18	263	1,315	5.00
Mississippi	2	1	5	25	5.00
North Carolina	1	6	75	338	4.51
			Bushels in shells		
Cowpeas for green peas[2], total	64,573	150,649	2,091,540	4,004,672	1.91
Alabama	16,021	25,447	xxxxxxxxx	xxxxxxxx	xxxxxxx
grown alone	11,849	20,096	301,321	632,778	2.10
grown with other crops	1,841	5,351			
Florida	3,813	10,797	xxxxxxxxx	xxxxxxxx	xxxxxxx
grown alone	2,576	8,432	292,869	615,025	2.10
grown with other crops	751	2,365			
Georgia	8,588	35,887	xxxxxxxxx	xxxxxxxx	xxxxxxx
grown alone	6,386	31,144	460,178	759,292	1.65
grown with other crops	981	4,743			
Louisiana	7,610	12,419	xxxxxxxxx	xxxxxxxx	xxxxxxx
grown alone	5,038	9,408	145,136	333,823	2.30
grown with other crops	939	3,011			
Mississippi	13,760	21,664	xxxxxxxxx	xxxxxxxx	xxxxxxx
grown alone	8,402	14,417	245,643	528,132	2.15
grown with other crops	2,085	7,247			
North Carolina	1,838	2,833	xxxxxxxxx	xxxxxxxx	xxxxxxx
grown alone	1,112	1,989	33,239	99,717	3.00
grown with other crops	319	844			
South Carolina	1,834	4,180	xxxxxxxxx	xxxxxxxx	xxxxxxx
grown alone	1,003	2,587	48,415	121,034	2.50
grown with other crops	409	1,593			
Texas	11,109	37,422	xxxxxxxxx	xxxxxxxx	xxxxxxx
grown alone	7,602	34,605	564,739	914,871	1.62
grown with other crops	763	2,817			
			Pounds of oil		
Dill for oil, total	85	1,627	62,687	289,853	4.62
Delaware	1	5	800	4,000	5.00
Idaho	2	238	9,600	31,650	3.30
Indiana	7	94	2,448	12,836	5.24
Michigan	2	17	215	1,075	5.00
Ohio	1	39	1,900	5,000	2.63
Oregon	60	1,161	45,815	226,121	4.94
Washington	10	71	1,849	8,951	4.84
Wisconsin	2	2	60	220	3.67
			Pounds		
Fenugreek, total	1	50	13,192	416	0.03
California	1	50	13,192	416	0.03
			Tons		
Flax for fiber, total	185	2,178	3,519	140,740	39.99
Oregon	185	2,178	3,519	140,740	39.99
			Number		
Gourds, total	1	2	6,500	1,600	0.25
California	1	2	6,500	1,600	0.25
			Pounds		
Hemp for fiber, total	299	3,541	3,735,832	373,583	0.10
Arizona	1	59	67,460	6,746	0.10
Wisconsin	298	3,482	3,668,372	366,837	0.10
			Pounds		
Hops, total	845	36,738	44,490,670	25,327,848	0.57
California	111	8,326	12,803,797	7,426,202	0.58
Idaho	11	845	1,114,800	646,584	0.58
New York	29	197	130,094	92,367	0.71
Oregon	379	13,741	11,790,217	6,158,154	0.52
Washington	315	13,629	18,651,762	11,004,541	0.59
			Thousands of crowns		
Kudzu crowns, total	35	519	1,767	21,308	12.06
Alabama	2	7	65	880	13.54
Arkansas	1	3	8	96	12.00
Georgia	21	296	1,406	16,872	12.00
Mississippi	1	10	8	96	12.00
North Carolina	1	5	8	100	12.50
South Carolina	9	198	272	3,264	12.00
Lavender for oil, total	5	17	(*)	1,046	(*)
Nevada	4	5	(*)	500	(*)
Washington	1	12	136	546	4.01
			Tons		
Mangels, total	3	6	115	995	8.65
Idaho	1	3	60	720	12.00
Montana	2	3	55	275	5.00
			Tons		
Melons for feed, total	368	1,193	3,377	27,796	8.23
Alabama	2	8	5	100	20.00
Arkansas	2	30	42	630	15.00
California	2	19	87	1,305	15.00
Georgia	6	10	42	252	6.00
Louisiana	1	35	105	525	5.00
Missouri	1	7	70	700	10.00
New Mexico	1	4	4	60	15.00
South Carolina	2	3	2	20	10.00
Tennessee	1	1	2	60	30.00
Texas	350	1,076	3,018	24,144	8.00
			Pounds of oil		
Mint for oil, total	2,527	64,423	2,110,023	9,174,817	4.35
California	3	861	38,570	173,068	4.49
Indiana	1,019	28,272	834,362	3,554,383	4.26
Michigan	662	15,344	380,232	1,501,913	3.95
Ohio	2	215	12,200	50,020	4.10
Oregon	487	14,283	575,526	2,704,971	4.70
Washington	349	5,100	256,443	1,128,350	4.40
Wisconsin	5	348	12,690	62,112	4.89
			Pounds		
Pangola grass (cuttings), total	2	3	195	390	2.00
Florida	2	3	195	390	2.00
			Pounds		
Ramie, total	1	1,020	790,498	173,910	0.22
Florida	1	1,020	790,498	173,910	0.22
			Pounds		
Sage, total	1	(1)	12	24	2.00
West Virginia	1	(1)	12	24	2.00
			Tons		
Small grains for silage, total	1	5	7	70	10.00
Idaho	1	5	7	70	10.00
			Tons		
Sugarcane for chewing, total	1	80	200	2,000	10.00
Florida	1	80	200	2,000	10.00
			Tons		
Sugarcane for feed, total	1	3	50	200	4.00
Florida	1	3	50	200	4.00
			Tons		
Sugarcane for silage, total	5	103	1,610	6,440	4.00
Florida	5	103	1,610	6,440	4.00
			Tons		
Sunflowers for silage, total	9	41	356	1,995	5.62
Idaho	2	7	55	550	10.00
Michigan	3	8	80	345	4.31
Utah	3	14	140	700	5.00
Wyoming	1	12	80	400	5.00
			Tons		
Sweet corn for silage, total	2	50	180	1,140	6.33
Idaho	1	40	100	500	5.00
Iowa	1	10	80	640	8.00
			Pounds of oil		
Tansy, total	1	8	135	1,000	7.41
Michigan	1	8	135	1,000	7.41
			Pounds		
Teasels, total	5	103	88,900	29,000	0.33
Michigan	1	10	2,500	500	0.20
New York	2	6	6,400	1,750	0.27
Oregon	2	87	80,000	26,750	0.33
			Thousand of plants		
Wild ryegrass, total	1	6	2,000	3,600	1.80
Washington	1	6	2,000	3,600	1.80
Unidentified, total	9	152	xxxxxxxxx	34,913	xxxxxxxx
California	1	30	xxxxxxxxx	22,354	xxxxxxxx
Colorado	2	75	xxxxxxxxx	1,020	xxxxxxxx
Maryland	1	3	xxxxxxxxx	8,179	xxxxxxxx
Massachusetts	2	6	xxxxxxxxx	600	xxxxxxxx
Montana	1	30	xxxxxxxxx	900	xxxxxxxx
Virginia	2	8	xxxxxxxxx	1,860	xxxxxxxx

*Not available.
[1]Less than 1 acre.
[2]Figures for other States reporting cowpeas for green peas shown with vegetables in table 97.

Table 94.—VEGETABLES GROWN FOR HOME USE (OTHER THAN IRISH AND SWEET POTATOES)—FARMS REPORTING, 1909 TO 1949; AND VALUE OF CROP, 1944; BY DIVISIONS AND STATES

	Region, division, and State	Farms reporting							Percent of all farms							Value of crop, 1944 (dollars)	
		1949	1944	1939	1934	1929	1919	1909[1]	1949	1944	1939	1934	1929	1919	1909	Total	Average per farm reporting
1	U.S.	3,821,962	4,946,594	4,815,700	4,681,736	4,360,652	5,090,293	4,969,539	71.0	84.4	79.0	68.7	69.3	78.9	78.1	456,033,437	92
2	The North	1,556,140	2,108,803	2,025,115	1,825,466	1,867,570	2,329,164	2,371,579	68.6	84.9	78.5	64.7	72.9	84.3	82.0	163,288,866	77
3	The South	2,036,933	2,526,394	2,531,188	2,612,656	2,284,715	2,521,467	2,385,710	76.8	87.7	84.2	76.4	70.9	78.6	77.0	267,261,310	106
4	The West	228,889	311,397	259,397	243,614	208,367	239,662	212,250	49.6	63.0	50.9	42.7	41.4	50.1	56.9	25,483,261	82
	Geo. Divisions:																
5	New England	74,867	131,090	102,709	124,901	91,593	133,070	155,746	72.5	87.2	76.0	78.9	73.3	85.0	82.5	17,774,718	136
6	Middle Atlantic	206,838	306,258	285,307	318,739	259,198	370,222	409,507	69.7	88.1	82.0	80.1	72.5	87.1	87.4	32,103,431	105
7	E.N. Central	632,128	819,565	855,211	844,993	728,683	943,111	954,825	71.4	86.0	85.0	78.0	75.4	86.9	85.0	51,958,204	63
8	W.N. Central	642,307	851,890	781,888	536,833	788,096	882,761	851,501	65.4	82.5	71.7	45.5	70.8	80.5	76.7	61,452,513	72
9	South Atlantic	769,232	931,628	891,542	929,580	811,505	949,311	882,761	80.2	89.3	87.5	81.0	76.7	81.9	79.4	104,080,294	112
10	E.S. Central	750,536	855,298	897,333	931,626	800,026	851,280	842,261	82.2	89.1	87.7	81.9	75.3	81.0	80.8	90,154,785	105
11	W.S. Central	517,165	739,468	742,313	751,450	673,184	720,876	660,688	66.3	84.2	77.0	66.1	61.0	72.4	70.0	73,026,231	99
12	Mountain	91,440	132,975	121,406	110,107	102,881	119,224	94,746	46.9	62.6	52.0	40.6	42.6	48.8	51.6	10,321,065	78
13	Pacific	137,449	178,422	137,991	133,507	105,486	120,438	117,504	51.5	63.3	50.0	44.6	40.3	51.4	61.9	15,162,196	85
	New England:																
14	Maine	22,582	36,251	32,529	34,885	28,915	40,981	48,613	74.4	85.9	83.5	83.2	74.1	85.0	81.0	4,151,883	115
15	N.H.	10,354	16,473	13,019	14,964	10,867	17,799	22,826	77.3	87.7	78.6	84.6	72.9	86.7	84.4	2,023,248	123
16	Vt.	14,960	21,770	19,533	22,958	20,972	25,226	27,852	78.6	82.2	82.8	84.8	84.2	86.8	85.2	2,958,562	136
17	Mass.	14,240	32,261	20,249	25,093	16,452	26,450	29,163	64.1	87.2	63.5	71.5	64.3	82.7	79.0	5,033,360	156
18	R.I.	1,550	3,327	1,927	2,884	2,076	3,440	4,601	59.7	92.3	63.9	66.7	62.5	84.3	86.9	515,421	155
19	Conn.	11,181	21,008	15,452	24,117	12,311	19,174	22,691	71.6	94.5	73.0	75.0	71.6	84.6	84.6	3,092,244	147
	Middle Atlantic:																
20	N.Y.	79,605	127,856	120,620	133,680	107,683	163,272	182,700	63.7	85.5	78.7	75.5	67.4	84.5	84.7	12,792,984	100
21	N.J.	14,088	21,039	17,326	19,388	15,600	24,929	29,377	56.7	80.2	67.1	66.0	61.5	83.9	87.7	2,913,908	139
22	Pa.	113,145	157,363	147,361	165,671	135,915	182,021	197,430	77.0	91.6	87.2	86.6	78.8	90.0	90.0	16,396,539	104
	East North Central:																
23	Ohio	147,787	189,605	201,265	207,161	173,710	224,807	242,672	74.1	86.0	86.1	81.2	79.2	87.6	89.2	13,374,623	71
24	Ind.	116,415	148,605	163,114	162,010	140,752	177,821	190,841	69.9	84.4	88.4	80.7	77.5	86.7	88.6	8,254,943	56
25	Ill.	136,431	176,671	181,152	162,183	167,778	209,892	219,294	69.9	86.5	84.9	70.1	78.2	88.5	87.1	11,040,306	62
26	Mich.	109,787	148,735	149,692	146,756	109,705	163,676	160,690	70.6	84.9	79.8	74.7	64.8	83.3	77.6	10,656,545	72
27	Wis.	121,708	155,949	159,988	166,883	136,738	166,915	141,328	72.2	87.7	85.7	83.5	75.2	88.2	79.8	8,631,787	55
	West North Central:																
28	Minn.	122,329	158,004	160,479	133,428	127,881	145,559	117,725	68.3	83.6	81.3	65.6	69.0	81.6	75.4	11,050,822	70
29	Iowa	144,269	182,164	178,997	119,286	170,258	184,293	177,714	71.0	87.2	83.9	53.7	79.2	86.3	81.9	13,760,041	76
30	Mo.	180,447	220,789	221,845	185,911	211,159	233,114	241,582	78.4	90.9	86.6	66.8	82.5	88.6	87.1	20,700,134	94
31	N.Dak.	35,048	53,029	45,379	17,675	35,752	51,914	43,252	53.6	76.3	61.4	20.9	45.9	66.8	58.2	3,084,404	58
32	S.Dak.	28,574	50,610	29,959	10,022	49,713	50,607	47,331	43.0	73.7	41.3	12.0	59.8	67.8	61.0	2,897,989	57
33	Nebr.	62,001	89,332	64,923	20,035	88,246	93,599	94,471	57.8	79.9	53.6	15.0	68.2	75.2	72.9	4,566,339	51
34	Kans.	69,639	97,962	80,306	50,476	105,087	123,675	129,426	53.0	69.4	51.4	28.9	63.3	74.8	72.8	5,392,784	55
	South Atlantic:																
35	Del.	5,437	8,215	7,429	8,824	8,264	9,159	9,583	73.0	88.4	82.6	85.0	85.1	90.3	88.4	965,255	117
36	Md.	27,994	35,043	35,301	35,488	35,678	42,355	44,765	77.5	84.9	83.8	79.9	82.6	88.4	91.5	3,744,888	107
37	D.C.	12	20	21	20	66	132	176	42.9	50.0	32.3	22.5	63.5	64.7	81.1	1,930	97
38	Va.	127,205	161,621	158,641	171,554	144,574	170,194	164,285	84.2	93.4	90.7	86.8	84.7	91.4	89.3	21,378,884	132
39	W.Va.	70,481	91,211	92,337	93,683	70,518	80,805	89,678	86.5	93.5	93.0	89.4	85.3	92.6	92.8	12,249,919	134
40	N.C.	241,158	263,354	247,127	250,291	216,690	225,566	204,774	83.6	91.6	88.8	83.2	77.5	83.6	80.7	30,295,354	115
41	S.C.	110,966	132,792	122,575	133,076	126,058	142,511	121,511	79.6	89.9	89.1	80.4	79.8	74.0	68.9	11,283,415	85
42	Ga.	155,836	198,912	191,348	199,912	181,042	244,518	215,356	78.6	88.1	88.6	79.8	70.8	78.7	74.0	19,747,237	99
43	Fla.	30,143	40,460	36,763	36,732	28,615	34,071	32,633	53.0	66.2	59.1	50.4	48.5	63.1	65.2	4,413,412	109
	East South Central:																
44	Ky.	180,021	213,156	224,782	237,195	189,359	231,748	221,896	82.4	89.4	88.9	85.2	76.8	85.6	85.6	21,672,744	102
45	Tenn.	186,449	212,950	214,888	227,323	190,098	218,197	210,729	80.5	90.8	86.8	83.0	77.4	86.3	85.7	22,249,536	104
46	Ala.	178,022	202,474	205,941	224,212	204,609	207,228	208,712	84.2	90.6	88.9	82.0	79.5	80.9	79.4	22,849,136	113
47	Miss.	206,044	226,718	251,722	242,896	215,960	194,107	200,924	82.0	86.0	86.5	77.9	69.1	71.3	73.2	23,383,369	103
	West South Central:																
48	Ark.	145,389	176,262	191,346	206,134	166,880	183,935	169,110	79.7	88.7	88.3	81.5	68.9	79.1	78.8	19,228,205	109
49	La.	89,120	112,647	127,270	132,662	103,328	93,419	78,787	71.8	87.1	84.8	77.9	64.0	69.0	65.4	10,934,683	97
50	Okla.	91,233	143,047	127,050	126,954	130,750	145,132	131,206	64.1	86.8	70.7	59.5	64.1	75.6	69.0	14,923,457	104
51	Tex.	191,423	307,512	296,647	285,700	272,226	298,390	281,585	57.7	79.9	71.0	57.0	54.9	68.4	67.4	27,939,886	91
	Mountain:																
52	Mont.	15,577	24,525	24,002	20,397	21,573	22,719	13,810	44.4	65.0	57.4	40.3	45.4	39.4	52.7	2,310,601	94
53	Idaho	23,969	29,472	30,937	27,179	23,001	24,774	19,371	59.5	71.0	70.9	60.2	55.2	58.8	62.9	2,227,291	76
54	Wyo.	6,401	8,954	8,251	7,499	8,524	7,330	5,774	50.7	68.5	54.9	42.9	53.2	46.5	52.6	822,579	92
55	Colo.	19,119	29,777	21,412	22,067	24,656	32,236	26,535	41.9	62.5	41.6	34.7	41.1	53.8	57.5	1,696,489	57
56	N.Mex.	9,825	15,723	15,525	12,851	9,634	12,350	13,559	41.6	52.9	45.5	31.1	30.7	41.4	38.0	1,272,535	81
57	Ariz.	2,339	4,113	5,128	5,159	2,399	3,145	3,136	22.5	31.3	27.8	27.4	16.9	31.5	34.0	370,688	90
58	Utah	12,958	18,362	14,507	13,348	11,679	14,997	11,042	53.6	69.8	57.1	43.5	43.0	58.4	50.9	1,399,020	76
59	Nev.	1,252	2,049	1,644	1,607	1,415	1,673	1,519	40.3	59.8	46.0	43.5	41.1	52.9	56.5	221,862	108
	Pacific:																
60	Wash.	45,330	59,477	59,533	57,833	41,596	47,664	40,372	64.9	74.5	72.9	68.5	58.7	71.9	71.8	5,177,227	87
61	Oreg.	40,551	47,463	43,034	44,847	37,113	35,651	33,984	67.8	75.2	69.6	69.2	67.3	71.0	74.7	4,017,559	85
62	Calif.	51,568	71,482	35,424	30,827	26,777	37,123	43,148	37.6	51.5	26.7	20.5	19.7	31.5	48.9	5,967,410	83

[1]For 1909, vegetables other than Irish and sweet potatoes were reported by 4,969,539 farms. Vegetables were not classified as raised for sale or home use. Of the farms reporting, 707,763 had no report of acreage or value, and of those reporting value, 4,220,045 had less than $500 each, with a total value of $156,152,564. Data for vegetables raised on tracts of 1 acre or more are given under "Vegetables harvested for sale." The figures shown do not include all vegetables raised for sale, since the aggregate of market vegetables produced on tracts less than 1 acre must have been considerable.

237460 O - 53 - 45

Table 95.—VEGETABLES HARVESTED FOR SALE (OTHER THAN IRISH AND SWEET POTATOES)—

	Region, division, and State	Farms reporting								Acreage									
		1949	1944	1939	1929	1919	Percent of all farms			1949	1944	1939	1934	1929	1919	1909	Percent increase or decrease (-)		
							1949	1944	1939								1944-1949	1939-1944	1939-1949
1	U.S.....	346,528	579,579	462,552	627,452	488,254	6.4	9.9	7.6	3,717,924	4,370,281	3,053,221	3,773,682	2,811,715	1,424,273	1,009,461	-14.9	43.1	21.8
2	The North..	139,122	232,714	187,154	273,430	256,542	6.1	9.4	7.3	1,349,174	1,750,174	1,180,491	1,571,640	1,208,596	730,354	552,788	-22.9	48.3	14.3
3	The South..	178,506	302,618	236,842	303,977	196,525	6.7	10.5	7.9	1,463,214	1,656,053	1,233,028	1,539,697	1,057,449	492,513	369,591	-11.6	34.3	18.7
4	The West...	28,900	44,247	38,556	50,045	35,187	6.3	8.9	7.6	905,536	964,054	639,702	662,345	545,670	201,406	87,082	-6.1	50.7	41.6
	Geo. Div.																		
5	N.E.....	10,517	19,613	15,769	26,939	26,068	10.2	13.0	11.7	63,330	103,702	64,430	104,991	79,809	54,482	39,124	-38.9	61.0	-1.7
6	M.A.....	36,859	66,058	53,916	79,633	80,836	12.4	19.0	15.5	451,781	608,091	419,665	508,950	388,802	280,884	212,057	-25.7	44.9	7.7
7	E.N.C...	73,000	112,763	89,373	119,400	96,557	8.2	11.8	8.9	639,353	790,381	528,970	740,839	551,818	291,367	218,631	-19.1	49.4	20.9
8	W.N.C...	18,746	34,280	28,096	47,458	53,081	1.9	3.3	2.6	194,710	248,000	167,426	216,860	188,167	103,621	82,976	-21.5	48.1	16.3
9	S.A.....	93,405	150,303	118,207	146,420	98,732	9.7	14.4	11.6	784,945	847,276	698,301	830,190	617,411	337,354	250,956	-7.4	21.3	12.4
10	E.S.C...	34,530	63,824	45,398	77,874	48,632	3.8	6.6	4.4	114,154	162,273	126,453	189,288	142,553	63,708	50,413	-29.7	28.3	-9.7
11	W.S.C...	50,571	88,491	73,237	79,683	49,161	6.5	10.1	7.6	564,115	646,504	408,274	520,219	297,485	91,451	68,222	-12.7	58.4	38.2
12	Mt.....	11,870	20,963	17,876	23,223	15,959	6.1	9.9	7.7	187,279	238,573	139,032	137,974	148,319	40,222	22,247	-21.5	71.6	34.7
13	Pac.....	17,030	23,284	20,680	26,822	19,228	6.4	8.3	7.5	718,257	725,481	500,670	524,371	397,351	161,184	64,835	-1.0	44.9	43.5
	N.E.																		
14	Maine...	4,254	6,161	5,056	9,865	9,284	14.0	14.6	13.0	22,225	28,680	15,101	20,828	22,432	14,067	10,231	-22.5	89.9	47.2
15	N.H.....	937	1,674	1,404	2,586	2,258	7.0	8.9	8.5	4,281	5,735	3,682	5,800	4,628	2,582	1,073	-25.4	55.8	16.3
16	Vt.....	755	1,202	999	1,930	1,555	4.0	4.5	4.2	1,726	2,698	2,293	3,288	3,510	1,865	1,495	-36.0	17.7	-24.7
17	Mass....	2,899	7,586	5,452	8,220	8,327	13.0	20.5	17.1	21,722	44,832	28,782	45,802	33,337	24,703	18,017	-51.5	55.8	-24.5
18	R.I.....	305	696	522	970	916	11.7	19.3	17.3	2,450	5,045	2,896	5,946	3,639	2,159	2,430	-51.4	74.2	-15.4
19	Conn....	1,367	2,294	2,336	3,368	3,728	8.8	10.3	11.0	10,926	16,712	11,676	23,327	12,263	9,106	5,878	-34.6	43.1	-6.4
	M.A.																		
20	N.Y.....	15,919	27,176	25,773	35,280	35,857	12.7	18.2	16.8	206,830	276,911	194,766	231,564	181,552	131,648	112,081	-25.3	42.2	6.2
21	N.J.....	6,355	10,096	9,127	11,742	12,027	25.6	38.5	35.3	143,590	176,387	136,127	161,556	130,449	94,996	70,587	-18.6	29.6	5.5
22	Pa.....	14,585	28,786	19,016	32,611	32,952	9.9	16.8	11.3	101,361	154,793	88,772	115,830	76,801	54,240	29,389	-34.5	74.4	14.2
	E.N.C.																		
23	Ohio....	10,392	17,703	17,896	23,289	20,152	5.2	8.0	7.7	78,885	108,636	96,350	146,401	93,790	62,309	47,164	-27.4	12.8	-18.1
24	Ind.....	8,602	18,355	18,008	23,037	15,880	5.2	10.4	9.8	86,360	132,731	130,955	176,762	112,380	52,702	52,035	-34.9	1.4	-34.1
25	Ill.....	6,520	11,415	9,486	14,839	14,974	3.3	5.6	4.4	130,260	142,602	101,181	147,519	118,597	59,042	54,915	-8.7	40.9	-28.7
26	Mich....	19,299	26,226	21,934	27,498	24,224	12.4	15.0	11.7	109,392	129,089	93,316	117,487	83,242	49,210	34,169	-15.3	38.3	17.2
27	Wis.....	28,187	39,064	22,049	30,737	21,327	16.7	22.0	11.8	234,456	277,323	107,168	152,670	143,809	68,104	30,348	-15.5	158.8	-118.8
	W.N.C.																		
28	Minn....	8,475	11,822	7,753	10,873	9,683	4.7	6.3	3.9	126,362	135,234	72,107	85,094	66,355	14,437	9,957	-6.6	87.5	75.2
29	Iowa....	3,062	6,371	4,580	9,440	12,025	1.5	3.0	2.1	31,623	52,535	28,238	53,099	52,915	40,705	23,919	-39.8	86.0	12.0
30	Mo.....	4,285	9,001	8,575	14,721	14,268	1.9	3.7	3.3	20,993	36,909	38,296	48,826	37,504	28,448	30,924	-43.1	-3.6	-45.2
31	N.Dak...	164	392	537	630	1,976	0.3	0.6	0.7	394	829	1,105	1,106	662	960	566	-52.5	-25.0	-64.3
32	S.Dak...	322	813	795	1,251	2,189	0.5	1.2	1.1	1,223	2,593	3,367	2,337	2,541	889	1,448	-52.8	-23.0	-63.7
33	Nebr....	863	1,993	2,415	3,566	5,014	0.8	1.8	2.0	5,116	6,909	8,704	6,664	11,954	7,009	5,115	-26.0	-20.6	-41.2
34	Kans....	1,575	3,888	3,441	6,977	7,926	1.2	2.8	2.2	8,999	12,991	15,609	19,734	16,236	11,173	11,047	-30.7	-16.8	-42.3
	S.A.																		
35	Del.....	2,172	5,280	4,733	6,391	6,944	29.2	56.8	52.6	38,767	46,018	38,336	40,207	33,062	33,360	18,520	-15.8	20.0	1.1
36	Md.....	7,711	14,240	13,010	18,776	19,183	21.4	34.5	30.9	103,869	161,913	118,366	159,194	154,196	119,922	83,437	-35.8	36.8	-12.2
37	D.C.....	4	24	25	64	126	14.3	60.0	38.5	15	342	278	591	641	712	779	-95.6	23.0	-94.6
38	Va.....	9,555	21,209	17,802	24,839	20,392	6.3	12.3	10.2	82,212	94,386	85,596	97,542	75,205	47,306	40,077	-12.9	10.3	-4.0
39	W.Va....	2,841	5,960	3,862	10,848	8,878	3.5	6.1	3.9	4,945	7,560	6,460	13,609	10,212	8,377	7,365	-34.6	17.0	-23.5
40	N.C.....	20,672	31,805	22,444	26,024	14,164	7.2	11.1	8.1	70,015	76,086	65,764	95,684	43,901	14,706	14,607	-8.0	15.7	6.5
41	S.C.....	15,081	24,068	15,917	16,688	8,001	10.8	16.3	11.6	96,227	90,092	72,776	87,611	51,326	15,975	13,639	6.8	23.8	32.2
42	Ga.....	24,427	32,401	27,698	26,432	11,747	12.3	14.3	12.8	132,540	139,636	125,531	147,574	109,921	36,746	24,698	-5.1	11.2	5.6
43	Fla.....	10,942	15,316	12,716	16,358	9,297	19.2	25.0	20.4	256,355	231,243	185,194	188,178	138,947	60,250	47,834	10.9	24.9	38.4
	E.S.C.																		
44	Ky.....	3,318	6,160	4,711	14,648	13,096	1.5	2.6	1.9	8,448	15,433	11,635	34,164	21,971	16,113	16,336	-45.3	32.6	-27.4
45	Tenn....	9,281	18,269	15,634	26,000	17,154	4.0	7.8	6.3	26,517	40,843	37,986	57,385	45,397	20,834	15,164	-35.1	7.5	-30.2
46	Ala.....	11,046	21,252	11,634	18,587	9,972	5.2	9.5	5.0	46,268	56,173	38,198	45,202	36,782	12,749	9,712	-17.6	47.1	21.1
47	Miss....	10,885	18,143	13,419	18,639	8,410	4.3	6.9	4.6	32,921	49,824	38,634	52,537	38,403	14,012	9,201	-33.9	29.0	-14.8
	W.S.C.																		
48	Ark.....	9,666	17,342	11,467	16,789	10,826	5.3	8.7	5.3	46,785	78,456	38,295	47,591	40,619	18,969	7,376	-40.4	104.9	22.2
49	La.....	7,412	14,979	13,644	14,553	4,637	6.0	11.6	9.1	31,750	52,585	44,305	67,536	40,541	11,662	11,285	-39.6	18.7	-28.3
50	Okla....	5,221	11,501	7,021	11,839	9,472	3.7	7.0	3.9	49,345	75,592	36,681	31,886	24,835	11,815	8,214	-34.7	106.1	34.5
51	Tex.....	28,272	44,669	41,105	36,502	24,226	8.5	11.6	9.8	436,235	439,871	288,993	373,206	191,490	49,005	41,347	-0.8	52.2	51.0
	Mt.																		
52	Mont....	505	1,147	1,026	1,484	1,467	1.5	3.0	2.5	2,682	5,152	3,591	6,690	6,806	1,264	890	-47.9	43.5	-25.3
53	Idaho...	1,882	2,637	2,242	2,377	1,787	4.7	6.4	5.1	20,704	26,008	14,582	11,093	6,770	1,853	1,192	-20.4	78.4	42.0
54	Wyo.....	182	316	243	582	562	1.4	2.4	1.6	1,211	2,192	939	1,745	1,908	582	171	-44.8	133.4	29.0
55	Colo....	3,534	5,448	5,017	7,513	4,919	7.8	11.4	9.8	51,863	76,445	54,593	49,484	61,171	17,711	12,410	-32.2	40.0	-5.0
56	N.Mex...	1,234	4,333	3,306	3,596	2,878	5.2	14.6	9.7	8,673	16,369	10,485	11,665	8,458	3,932	1,935	-47.0	56.1	-17.3
57	Ariz....	642	1,413	1,404	1,631	1,049	6.2	10.8	7.6	74,256	77,089	32,285	35,449	39,171	6,060	1,865	-3.7	138.8	130.0
58	Utah....	3,760	5,406	4,454	5,701	3,135	15.6	20.5	17.5	27,070	33,819	21,807	20,920	22,480	8,302	3,035	-20.0	55.1	24.1
59	Nev.....	131	263	184	339	162	4.2	7.7	5.1	820	1,499	750	928	1,555	518	749	-45.3	100.0	9.3
	Pac.																		
60	Wash....	4,435	6,074	5,745	7,435	4,906	6.4	7.6	7.0	89,432	92,271	50,628	41,491	23,856	9,179	4,018	-3.1	82.3	76.6
61	Oreg....	3,631	4,394	3,905	5,542	3,385	6.1	7.0	6.3	91,144	90,280	43,623	28,323	18,264	6,171	3,623	1.0	107.0	108.9
62	Calif...	8,964	12,816	11,030	13,845	10,937	6.5	9.2	8.3	537,681	542,930	406,419	454,557	355,231	145,834	57,194	-1.0	33.6	32.3

[1] 0.05 percent or less.

FARMS REPORTING, ACREAGE, AND VALUE; BY DIVISIONS AND STATES: 1909 TO 1949

Acreage—Continued						Value (dollars)														
Percent distribution			Average per farm reporting			1949	1944	1939	1929	1919	1909	Average per farm reporting			Average per acre			Percent of total value of all crops harvested		
1949	1944	1939	1949	1944	1939							1949	1944	1939	1949	1944	1939	1949	1944	1939
100.0	100.0	100.0	10.7	7.5	6.6	607,017,776	576,592,662	200,015,969	295,963,373	189,770,549	65,749,492	1,752	995	432	163	132	66	3.7	4.0	3.5
36.3	40.0	38.7	9.7	7.5	6.3	181,125,977	207,011,886	79,862,389	121,872,704	98,890,349	37,046,907	1,302	890	427	134	118	68	2.3	3.0	2.8
39.4	37.9	40.4	8.2	5.5	5.2	160,345,174	161,324,016	63,578,891	90,199,992	56,425,176	21,707,812	898	533	268	110	97	52	2.9	3.2	3.1
24.4	22.1	21.0	31.3	21.8	16.6	265,546,625	208,256,760	56,574,689	83,890,677	34,455,024	6,994,773	9,188	4,707	1,467	293	216	88	9.6	8.8	7.4
1.7	2.4	2.1	6.0	5.3	4.1	12,315,787	20,565,819	7,246,441	13,578,874	12,757,966	4,779,282	1,171	1,049	460	194	198	112	4.2	5.4	5.8
12.2	13.9	13.7	12.3	9.2	7.8	79,274,513	89,424,567	35,607,698	50,542,481	43,013,095	16,910,418	2,151	1,354	660	175	147	85	10.2	11.4	9.3
17.2	18.1	17.3	8.8	7.0	5.9	71,479,229	80,147,037	29,854,142	44,802,320	33,057,732	12,043,473	979	711	334	112	101	56	2.4	3.2	2.7
5.2	5.7	5.5	10.4	7.2	6.0	18,056,448	16,874,463	7,154,108	12,949,029	10,061,556	3,313,734	963	492	255	93	68	43	0.5	0.5	0.6
21.1	19.4	22.9	8.4	5.6	5.9	108,329,103	97,964,202	43,266,053	55,002,877	37,734,256	14,767,797	1,160	652	366	138	116	62	5.7	5.0	5.5
3.1	3.7	4.1	3.3	2.5	2.8	10,727,140	15,767,385	5,644,752	14,461,488	8,404,213	2,826,239	311	247	124	94	97	45	0.8	1.1	1.1
15.2	14.8	13.4	11.2	7.3	5.6	41,288,931	47,592,429	14,668,086	20,735,627	10,286,707	4,113,776	816	538	200	73	74	36	1.7	2.7	2.1
5.0	5.5	4.6	15.8	11.4	7.8	53,080,322	42,537,338	10,095,915	15,900,494	6,777,971	2,003,597	4,472	2,029	565	283	178	73	5.0	5.4	3.8
19.3	16.6	16.4	42.2	31.2	24.2	212,466,303	165,719,422	46,478,774	67,990,183	27,677,053	4,991,176	12,476	7,117	2,248	296	228	93	12.4	10.5	9.4
0.6	0.7	0.5	5.2	4.7	3.0	2,838,647	3,261,989	1,128,883	2,290,834	2,160,534	479,449	667	529	223	128	114	75	2.9	3.3	2.9
0.1	0.1	0.1	4.6	3.4	2.6	768,747	811,172	366,192	612,944	424,027	93,308	820	485	261	180	141	99	4.1	4.4	4.3
(1)	0.1	0.1	2.3	2.2	2.3	264,420	353,982	176,262	364,715	254,228	83,035	350	294	176	153	131	77	0.6	0.9	0.9
0.6	1.0	0.9	7.5	5.9	5.3	5,487,530	12,066,751	3,959,150	7,427,509	7,610,906	3,185,523	1,893	1,591	726	253	269	138	8.6	20.4	13.7
0.1	0.1	0.1	8.0	7.2	5.5	538,823	840,820	298,797	628,245	393,700	291,558	1,767	1,208	572	220	167	103	7.5	11.6	9.6
0.3	0.4	0.4	8.0	7.3	5.0	2,417,620	3,231,105	1,317,157	2,254,627	1,914,571	646,409	1,769	1,409	564	221	193	113	3.9	6.0	5.2
5.6	6.3	6.4	13.0	10.2	7.6	37,154,197	40,889,095	17,206,361	23,498,869	21,974,772	8,980,013	2,334	1,505	668	180	148	88	10.8	11.5	9.7
3.9	4.0	4.5	22.6	17.5	14.9	26,324,569	29,679,631	11,067,321	17,939,850	12,473,316	5,533,935	4,142	2,940	1,213	183	168	81	26.4	28.8	25.1
2.7	3.5	2.9	6.9	5.4	4.7	15,795,747	18,855,841	7,334,016	9,103,762	8,565,007	2,396,470	1,083	655	386	156	122	83	4.8	5.7	4.5
2.1	2.5	3.2	7.6	6.1	5.4	12,798,025	15,012,803	7,096,289	10,749,593	9,470,924	3,232,380	1,232	848	397	162	138	74	2.4	3.2	3.3
2.3	3.0	4.3	10.0	7.2	7.3	7,941,354	13,638,327	5,634,389	7,590,374	5,581,399	2,111,408	923	743	313	92	103	43	1.5	3.3	3.0
3.5	3.3	3.3	20.0	12.5	10.7	14,170,396	13,879,861	4,830,926	8,828,301	6,179,767	3,154,675	2,173	1,216	509	109	97	48	1.3	1.7	1.4
2.9	3.0	3.1	5.7	4.9	4.3	17,496,918	19,187,448	7,801,809	9,319,576	6,332,508	2,085,128	907	732	356	160	149	84	4.6	5.4	4.8
6.3	6.3	3.5	8.3	7.1	4.9	19,072,536	18,428,598	4,490,729	8,314,476	5,493,134	1,459,882	677	472	204	81	66	42	4.2	4.7	2.7
3.4	3.1	2.4	14.9	11.4	9.3	10,660,669	6,824,179	2,873,533	3,996,947	2,201,914	654,182	1,258	577	371	84	50	40	1.5	1.3	1.1
0.9	1.2	0.9	10.3	8.2	6.2	2,594,824	3,306,463	1,281,868	3,236,242	2,799,933	819,159	847	519	280	82	63	45	0.3	0.4	0.3
0.6	0.8	1.3	4.9	4.1	4.5	2,989,243	4,133,444	1,651,341	3,078,548	2,945,430	1,096,457	698	459	193	142	112	43	0.7	1.0	0.9
(1)	(1)	(1)	2.4	2.1	2.1	55,995	118,310	89,739	67,416	116,152	33,637	341	302	167	142	143	81	(1)	(1)	0.1
(1)	0.1	0.1	3.8	3.2	4.2	151,827	227,043	186,310	244,905	130,681	65,061	472	279	234	124	88	55	0.1	0.1	0.3
0.1	0.2	0.3	5.9	3.5	3.6	507,856	748,813	410,685	836,841	534,241	173,898	588	376	170	99	108	47	0.1	0.2	0.3
0.2	0.3	0.5	5.7	3.3	4.5	1,096,034	1,516,211	660,632	1,488,130	1,333,205	471,340	696	390	192	122	117	42	0.2	0.3	0.5
1.0	1.1	1.3	17.8	8.7	8.1	3,571,883	3,065,823	1,494,945	2,580,645	1,903,017	813,330	1,645	581	316	92	67	39	18.1	16.7	16.4
2.8	3.7	3.9	13.5	11.4	9.1	9,808,008	14,782,559	5,742,884	11,796,789	9,154,530	3,729,396	1,272	1,038	441	94	91	49	10.1	14.0	12.8
(1)	(1)	(1)	3.8	14.2	11.1	3,575	88,593	28,119	118,883	124,946	105,746	894	3,691	1,125	238	259	101	0.8	27.3	10.2
2.2	2.2	2.8	8.6	4.5	4.8	9,458,461	10,780,155	4,829,768	7,576,948	5,921,278	2,515,193	990	508	271	115	114	56	3.9	4.1	4.2
0.1	0.2	0.2	1.7	1.3	1.7	619,055	1,014,506	467,069	1,085,404	1,056,169	259,701	218	170	121	125	134	72	1.1	1.4	1.2
1.9	1.7	2.2	3.4	2.4	2.9	7,565,081	8,304,304	3,650,399	3,952,401	1,718,054	704,547	366	261	163	108	109	56	1.3	1.3	1.5
2.6	2.1	2.4	6.4	3.7	4.6	7,630,218	8,266,888	3,358,509	4,255,178	1,932,559	947,324	506	343	211	79	92	46	3.1	3.0	2.9
3.6	3.2	4.1	5.4	4.3	4.5	9,930,114	9,240,817	3,587,125	5,653,016	2,228,478	939,095	407	285	130	75	66	29	3.0	2.5	2.4
6.9	5.3	6.1	23.4	15.1	14.6	59,742,708	42,420,557	20,107,235	17,983,613	13,695,225	4,753,465	5,460	2,770	1,581	233	183	109	19.4	18.5	28.3
0.2	0.4	0.4	2.5	2.5	2.5	1,284,754	1,774,525	770,139	2,007,264	1,950,039	729,977	387	288	163	152	115	66	0.4	0.5	0.6
0.7	0.9	1.2	2.9	2.2	2.4	3,288,266	4,955,241	1,864,358	4,506,557	2,100,063	799,650	354	271	119	124	121	49	1.0	1.6	1.4
1.2	1.3	1.3	4.2	2.6	3.3	3,406,000	4,413,728	1,335,476	2,540,329	1,311,498	566,214	308	208	115	74	79	35	1.2	1.5	1.2
0.9	1.1	1.3	3.0	2.7	2.9	2,748,120	4,623,891	1,674,779	5,407,338	3,042,613	730,398	252	255	125	83	93	43	0.8	1.1	1.1
1.3	1.8	1.3	4.8	4.5	3.3	3,397,564	5,158,440	1,166,205	2,341,978	1,142,605	264,775	351	297	102	73	66	30	0.9	1.5	0.8
0.9	1.2	1.5	4.3	3.5	3.2	3,223,639	4,958,978	1,797,497	2,710,626	1,421,593	870,318	435	331	132	102	94	41	1.4	2.3	1.7
1.3	1.7	1.2	9.5	6.6	5.2	2,916,008	4,498,585	958,314	1,557,872	913,620	271,622	559	391	136	59	60	26	0.8	1.3	0.8
11.7	10.1	9.5	15.4	9.8	7.0	31,751,720	32,976,426	10,746,070	14,125,151	6,808,889	2,707,061	4,123	738	261	73	75	37	2.3	3.8	3.2
0.1	0.1	0.1	5.3	4.5	3.5	417,962	589,226	290,874	639,651	302,431	116,008	828	514	284	156	114	81	0.2	0.3	0.6
0.6	0.6	0.5	11.0	9.9	6.5	3,345,976	3,855,047	1,321,355	834,228	384,570	125,008	1,778	1,462	589	162	148	91	1.6	2.0	2.0
(1)	0.1	(1)	6.7	6.9	3.9	137,535	218,620	79,339	144,175	91,940	19,434	756	692	326	114	100	84	0.2	0.5	0.4
1.4	1.7	1.8	14.7	14.0	10.9	11,443,409	10,735,852	3,487,535	6,209,935	3,227,444	1,049,127	3,238	1,971	695	221	140	64	4.2	6.0	5.7
0.2	0.4	0.3	7.0	3.8	3.2	2,608,443	2,904,583	771,651	978,264	563,898	132,210	2,114	670	233	301	177	74	2.9	5.2	3.5
2.0	1.8	1.1	115.7	54.6	23.0	30,238,168	18,495,143	2,508,576	4,370,438	956,021	149,646	47,100	13,089	1,787	407	240	78	19.8	28.0	10.2
0.7	0.8	0.7	7.2	6.3	4.9	4,610,837	5,321,134	1,564,279	2,487,159	1,163,338	295,661	1,226	984	351	170	157	72	6.4	8.6	7.1
(1)	(1)	(1)	6.3	5.7	4.1	277,992	417,733	72,306	236,644	88,329	116,503	2,122	1,588	393	339	279	96	1.9	3.1	1.4
2.4	2.1	1.7	20.2	15.2	8.8	14,866,078	14,578,328	4,127,885	4,761,967	2,256,381	495,601	3,352	2,400	719	166	158	82	5.1	4.8	4.4
2.5	2.1	1.4	25.1	20.5	11.2	16,738,063	15,092,945	3,390,524	2,955,557	1,338,664	460,276	4,610	3,435	868	184	167	78	8.0	8.2	5.5
14.5	12.4	13.3	60.0	42.4	36.8	180,862,162	136,048,149	38,960,365	60,272,659	24,082,008	4,035,299	20,177	10,615	3,532	336	251	96	14.9	12.5	11.4

Table 96.—SPECIFIED VEGETABLES HARVESTED FOR SALE—FARMS REPORTING

	Region, division, and State	Asparagus				Green beans (snap, string, or wax)						Green lima beans				Beets (table)			
		Farms reporting		Acreage		Farms reporting			Acreage			Farms reporting		Acreage		Farms reporting		Acreage	
		1949	1939	1949	1939	1949	1944	1939	1949	1944	1939	1949	1939	1949	1939	1949	1939	1949	1939
1	**United States**	11,880	19,174	125,191	116,751	85,384	143,380	96,597	300,742	398,876	231,205	28,960	41,175	138,944	94,600	13,022	23,036	32,193	26,480
2	The North	9,423	13,549	42,085	33,155	29,377	46,053	32,933	79,515	110,157	55,160	8,847	15,244	51,723	33,808	9,672	15,242	19,175	13,329
3	The South	782	2,636	3,463	11,980	51,699	91,847	58,160	200,407	264,478	161,282	19,416	24,504	66,972	54,960	2,237	6,354	9,438	10,662
4	The West	1,675	2,989	79,643	71,616	4,308	5,480	5,504	20,820	24,241	14,763	697	1,427	20,249	5,832	1,113	1,440	3,580	2,489
	Geographic Divisions:																		
5	New England	791	1,611	1,344	2,265	3,554	7,323	4,724	5,021	10,293	4,895	357	1,079	285	844	1,689	2,902	943	1,448
6	Middle Atlantic	3,633	5,269	24,145	18,942	7,291	13,468	9,707	50,421	61,435	29,643	4,863	6,554	27,331	19,293	3,985	5,688	8,481	6,706
7	East North Central	4,144	4,988	14,019	9,587	15,096	20,663	15,197	20,677	32,723	18,078	3,440	6,415	19,610	12,200	3,549	5,148	9,187	4,441
8	West North Central	855	1,681	2,577	2,361	3,436	4,599	3,305	3,396	5,706	2,544	187	1,196	4,497	1,471	449	1,504	564	734
9	South Atlantic	664	2,203	3,097	11,373	27,675	49,490	33,612	145,582	180,642	123,406	12,818	16,376	55,946	47,026	861	2,805	1,425	1,989
10	East South Central	44	196	40	132	13,207	20,634	12,710	15,534	25,039	14,743	5,487	5,106	5,897	4,911	259	1,179	244	485
11	West South Central	74	237	326	475	10,817	21,723	11,838	39,291	58,797	23,133	1,111	3,022	5,129	3,023	1,117	2,370	7,769	8,188
12	Mountain	245	743	702	1,052	1,271	2,043	1,829	4,439	6,089	3,577	69	551	913	1,210	396	431	623	335
13	Pacific	1,430	2,246	78,941	70,564	3,037	3,437	3,675	16,381	18,152	11,186	628	876	19,336	4,622	717	1,009	2,957	2,154
	New England:																		
14	Maine	17	83	11	52	1,550	2,397	1,752	2,469	3,992	1,176	7	184	10	101	332	643	91	179
15	New Hampshire	30	118	24	57	352	602	427	344	615	258	4	52	7	32	206	313	67	81
16	Vermont	25	67	22	27	255	425	279	210	361	177	2	44	1	14	86	171	18	31
17	Massachusetts	512	924	1,101	1,702	827	3,021	1,530	992	3,529	2,090	140	353	115	273	713	1,213	514	857
18	Rhode Island	19	69	18	83	150	236	190	242	493	308	11	81	16	117	57	110	32	50
19	Connecticut	188	350	168	344	420	642	546	764	1,303	886	193	365	136	307	295	452	221	250
	Middle Atlantic:																		
20	New York	783	1,476	1,191	1,813	2,512	4,394	3,531	35,606	37,428	13,256	957	1,640	4,855	4,349	1,798	2,532	5,323	3,998
21	New Jersey	1,701	1,938	21,192	15,069	1,507	2,905	2,190	7,139	12,583	10,606	1,217	1,924	16,765	12,599	802	1,083	1,755	1,321
22	Pennsylvania	1,149	1,855	1,762	2,060	3,272	6,169	3,986	7,676	11,424	5,781	2,689	2,990	5,711	2,345	1,385	2,073	1,403	1,387
	East North Central:																		
23	Ohio	626	1,104	753	1,145	2,179	3,267	3,115	3,392	4,423	3,850	1,100	2,218	2,273	3,093	608	1,176	474	835
24	Indiana	217	374	527	618	1,132	2,222	1,372	1,409	4,585	2,032	586	856	3,796	2,957	135	557	129	358
25	Illinois	917	1,452	7,076	5,019	1,000	1,667	1,492	1,304	3,348	1,839	239	546	3,561	1,496	513	953	778	756
26	Michigan	2,180	1,677	5,394	2,531	3,691	5,761	4,531	7,090	11,389	6,677	997	1,705	3,691	2,697	1,146	1,438	1,496	869
27	Wisconsin	204	381	269	274	7,094	7,746	4,687	7,482	8,978	3,680	518	1,090	6,289	1,957	1,147	1,024	6,310	1,623
	West North Central:																		
28	Minnesota	269	362	1,335	744	1,320	1,206	644	1,290	1,435	451	67	95	3,943	964	119	466	274	209
29	Iowa	240	396	391	588	331	379	517	271	498	478	27	170	108	141	42	260	25	88
30	Missouri	142	410	325	407	1,471	2,028	1,427	1,541	2,983	1,190	75	711	431	299	167	524	159	337
31	North Dakota	2	13	2	8	6	84	63	33	46	43	1	9	(4)	1	9	44	3	9
32	South Dakota	14	39	17	15	24	116	78	17	37	27	1	10	1	3	15	50	10	8
33	Nebraska	66	182	250	232	155	183	224	117	380	158	3	53	11	18	17	77	13	30
34	Kansas	122	279	257	367	129	603	352	127	327	197	13	148	3	45	80	83	80	53
	South Atlantic:																		
35	Delaware	153	469	1,060	1,351	136	1,110	136	2,078	4,732	745	529	786	23,138	12,768	21	52	22	21
36	Maryland	213	551	1,434	1,913	1,232	2,492	2,058	13,471	19,351	11,722	734	1,170	8,835	4,725	240	407	282	420
37	District of Columbia	1	2	(4)	1	3	11	12	1	18	23	1	8	(4)	5	2	10	1	8
38	Virginia	57	205	72	260	3,604	7,096	5,879	17,718	16,257	14,151	1,406	2,449	7,268	7,522	200	795	268	687
39	West Virginia	5	63	2	24	2,026	2,656	2,042	1,264	1,655	1,400	54	402	10	161	39	272	12	53
40	North Carolina	96	49	26	24	7,922	13,183	7,764	15,624	17,130	12,535	2,313	2,854	1,533	3,293	135	554	292	277
41	South Carolina	93	700	452	6,075	4,840	9,015	4,975	13,455	15,596	8,812	2,664	2,981	2,994	4,436	73	248	377	248
42	Georgia	44	156	46	1,696	5,209	9,596	6,322	7,534	14,697	10,460	3,729	4,030	6,128	7,172	60	288	82	156
43	Florida	2	8	5	29	2,703	4,331	4,424	74,437	91,206	63,558	1,388	1,696	6,040	6,944	91	179	89	119
	East South Central:																		
44	Kentucky	22	100	18	80	1,607	2,187	1,862	1,374	2,778	1,910	82	585	302	303	71	282	71	145
45	Tennessee	17	54	20	28	4,030	6,927	4,670	6,017	10,202	5,322	799	1,353	1,824	1,768	110	407	126	194
46	Alabama	3	17	(4)	10	3,234	6,580	2,385	2,544	5,603	2,747	2,503	2,140	2,391	2,016	53	296	30	98
47	Mississippi	2	25	2	14	4,336	4,940	3,793	5,599	6,456	4,764	2,103	1,028	1,380	824	25	194	17	48
	West South Central:																		
48	Arkansas	16	43	189	97	3,885	7,657	1,878	11,400	23,941	3,070	620	704	2,507	831	24	26	28	23
49	Louisiana	.....	3	.....	(4)	2,627	6,449	5,940	4,584	10,591	11,471	278	821	255	816	89	538	191	664
50	Oklahoma	32	89	67	150	1,522	3,369	655	6,817	12,233	1,080	27	268	418	182	37	62	44	62
51	Texas	26	102	70	228	2,783	4,248	3,365	16,490	12,032	7,512	186	1,229	1,949	1,194	967	1,744	7,506	7,439
	Mountain:																		
52	Montana	14	64	8	35	86	194	195	85	47	89	1	34	4	33	25	62	11	18
53	Idaho	21	84	94	71	150	189	128	824	500	97	26	24	476	8	17	19	8	5
54	Wyoming	4	9	(4)	2	32	55	73	241	106	48	2	11	(4)	6	14	17	13	8
55	Colorado	127	339	409	412	446	514	598	2,283	2,558	2,014	30	74	420	198	223	225	419	182
56	New Mexico	17	64	49	112	256	590	366	538	1,892	683	5	82	12	108	21	24	15	10
57	Arizona	8	19	33	127	59	72	76	49	88	110	1	8	(4)	14	24	43	49	72
58	Utah	53	151	108	256	225	406	382	411	886	534	4	313	1	841	68	37	106	38
59	Nevada	1	13	1	37	17	23	11	8	12	2	.....	5	.....	2	4	4	2	2
	Pacific:																		
60	Washington	1,041	1,399	7,845	5,013	835	1,001	1,061	2,358	2,920	1,160	102	117	2,354	179	165	217	251	246
61	Oregon	69	212	367	646	846	815	731	6,441	4,816	2,223	13	83	113	126	295	243	1,662	579
62	California	320	635	70,729	64,905	1,356	1,621	1,883	7,582	10,416	7,803	513	676	16,869	4,317	257	549	1,044	1,329

See footnotes at end of table.

AND ACREAGE; BY DIVISIONS AND STATES: 1949, 1944, AND 1939

Broccoli				Cabbage						Cantaloups and muskmelons[1]				Carrots				Cauliflower				
Farms reporting		Acreage		Farms reporting			Acreage			Farms reporting		Acreage		Farms reporting		Acreage		Farms reporting		Acreage		
1949	1939	1949	1939	1949	1944	1939	1949	1944	1939	1949	1939	1949	1939	1949	1939	1949	1939	1949	1939	1949	1939	
3,315	1,697	37,076	12,293	47,988	81,998	66,573	153,362	223,053	166,313	31,955	42,123	134,031	141,521	14,544	30,098	91,713	54,987	5,583	7,722	32,889	28,679	1
1,564	527	5,207	2,328	21,100	39,196	34,987	56,109	99,268	76,398	11,697	16,512	20,754	39,588	9,644	19,161	16,761	18,593	3,607	5,393	10,724	11,441	2
837	564	12,293	4,232	23,765	38,099	26,520	79,487	90,995	74,197	17,471	21,186	41,027	50,444	1,903	5,538	35,567	14,730	287	240	2,021	594	3
914	606	19,576	5,733	3,123	4,703	5,066	17,766	32,790	15,718	2,787	4,425	72,250	51,489	2,997	5,399	39,385	21,664	1,689	2,089	20,144	16,644	4
214	91	381	149	2,183	4,359	3,376	3,343	6,336	3,330	297	646	237	482	1,704	3,553	1,360	2,396	530	841	741	950	5
1,103	369	4,511	2,127	9,014	18,578	16,307	27,276	51,933	40,406	2,763	3,674	3,471	5,774	3,626	6,653	6,436	8,027	1,879	2,704	7,652	7,904	6
219	64	297	49	7,509	12,928	11,974	20,317	34,992	26,955	6,551	8,210	12,444	23,040	3,895	6,696	8,142	6,764	1,037	1,537	2,150	2,305	7
28	3	18	3	2,394	3,331	3,330	5,173	6,007	5,707	2,086	3,982	4,602	10,292	419	2,259	823	1,406	161	311	181	282	8
280	195	2,953	1,774	12,821	21,357	13,283	39,655	45,235	32,623	10,180	12,428	23,970	31,895	257	1,969	494	1,259	97	126	520	201	9
70	5	169	1	6,822	10,157	7,562	10,939	14,957	13,109	2,741	2,400	3,281	3,648	100	687	48	289	23	11	34	11	10
487	364	9,171	2,457	4,122	6,585	5,675	28,893	30,803	28,465	4,550	6,358	13,776	14,901	1,546	2,882	35,025	13,182	167	103	1,467	382	11
79	27	1,253	281	1,264	2,125	2,382	6,006	10,022	6,845	1,254	2,483	24,600	20,383	1,143	2,090	9,304	3,444	382	583	3,835	3,539	12
835	579	18,323	5,452	1,859	2,578	2,684	11,760	22,768	8,873	1,533	1,942	47,650	31,106	1,854	3,309	30,081	18,220	1,307	1,506	16,309	13,105	13
12	6	4	2	395	431	613	388	581	373	26	82	8	17	382	760	249	286	50	147	140	92	14
14	10	4	2	204	288	298	334	336	169	44	90	25	41	201	390	70	159	26	71	19	29	15
5	3	2	1	90	106	181	61	68	90	25	55	12	43	83	201	22	43	9	35	2	7	16
67	19	163	12	900	2,531	1,392	1,482	3,548	1,668	111	220	97	142	735	1,574	742	1,489	243	324	234	410	17
32	15	90	88	121	178	153	238	364	166	13	30	22	63	48	132	32	75	18	57	35	75	18
84	38	118	44	473	825	739	840	1,439	864	78	169	73	176	255	496	245	344	184	207	311	337	19
385	163	708	324	4,277	9,061	8,898	17,583	35,069	30,359	1,179	1,641	1,536	2,368	2,133	3,774	4,356	5,019	1,454	1,987	6,905	6,929	20
619	184	2,476	1,038	1,473	2,124	1,841	4,504	5,887	3,833	816	1,200	1,408	2,588	526	1,079	743	1,228	262	283	545	694	21
99	22	1,327	765	3,264	7,393	5,568	5,189	10,977	6,214	768	833	527	818	967	1,800	1,337	1,780	163	434	202	281	22
50	18	52	14	1,845	3,378	3,125	3,566	6,448	5,724	1,220	1,718	1,694	3,550	562	1,198	1,021	1,382	147	314	211	271	23
22	2	37	(4)	947	1,116	1,238	1,993	1,923	2,174	1,134	1,566	3,937	9,318	131	576	265	414	41	69	76	51	24
16	20	10	23	868	1,392	1,546	2,592	4,254	3,207	807	1,120	1,705	2,651	713	1,213	1,936	1,777	46	177	35	159	25
98	16	166	11	2,023	3,634	2,749	3,503	7,032	4,589	2,193	2,707	3,641	5,924	1,532	2,378	2,412	2,021	594	715	1,338	1,558	26
33	8	32	1	1,826	3,408	3,316	8,663	15,335	11,261	1,197	1,099	1,467	1,597	957	1,331	2,508	1,170	209	262	490	266	27
16	2	10	2	745	1,144	1,247	2,671	2,381	2,469	517	805	936	1,591	202	846	640	759	69	180	88	186	28
4	.....	4	.....	342	440	543	1,086	1,210	1,343	380	536	980	1,628	40	298	65	134	12	53	15	25	29
7	.....	3	.....	859	818	742	902	1,204	894	624	1,468	1,355	4,646	85	395	64	226	52	20	46	29	30
.....	.....	.....	.....	50	136	161	22	81	116	7	62	17	44	22	195	8	62	.....	13	.....	16	31
.....	.....	.....	.....	43	111	94	55	81	96	52	179	196	265	25	121	20	40	4	6	3	1	32
1	1	1	1	132	247	254	116	428	323	142	287	180	386	22	235	13	93	6	14	6	5	33
.....	.....	.....	.....	223	435	289	321	622	466	364	645	938	1,732	23	169	13	92	18	25	23	20	34
4	1	82	160	76	871	88	30	187	62	226	992	693	3,573	8	37	3	12	5	7	20	3	35
48	19	229	140	428	885	754	797	1,544	1,331	722	1,532	2,373	6,628	26	230	40	104	6	30	3	24	36
.....	.....	.....	.....	2	8	10	1	20	15	.....	3	.....	2	.....	5	.....	4	.....	.....	.....	.....	37
44	83	1,037	941	1,930	3,692	3,120	3,883	5,291	6,678	853	1,040	935	1,242	40	333	47	159	.....	4	.....	(4)	38
4	3	3	(4)	586	1,045	624	227	404	242	37	143	41	153	15	127	11	18	13	4	11	(4)	39
73	30	686	155	4,325	6,652	4,057	8,728	8,661	7,057	2,397	3,173	4,588	6,128	32	268	126	200	3	3	2	(4)	40
17	10	701	298	1,089	1,828	989	3,120	3,208	3,650	2,786	2,407	6,159	4,924	19	149	39	191	.....	3	.....	7	41
2	1	(4)	2	3,010	4,027	2,012	8,161	8,001	3,800	2,917	2,942	8,289	8,782	34	178	24	105	.....	1	.....	1	42
88	48	215	78	1,375	2,349	1,629	14,708	17,919	9,788	242	196	892	463	83	642	204	466	70	74	484	166	43
2	2	3	(4)	645	739	613	395	664	484	101	381	110	424	15	161	9	71	16	9	25	7	44
58	1	139	1	2,565	3,128	2,683	3,448	3,381	3,880	591	757	765	1,187	32	221	17	73	3	1	3	3	45
10	1	27	(4)	1,287	2,233	977	1,062	1,928	1,200	1,333	848	1,803	1,596	33	170	9	103	4	1	6	1	46
.....	1	.....	(4)	2,325	4,057	3,289	6,034	8,984	7,545	716	414	603	441	20	135	13	42	.....	.....	.....	.....	47
2	2	2	1	502	997	613	231	490	445	854	1,175	1,681	2,473	11	141	3	94	6	.....	15	.....	48
48	100	285	261	1,229	2,232	1,304	3,917	7,919	3,513	174	422	246	357	71	517	302	626	34	16	174	50	49
.....	1	.....	1	244	574	289	299	727	312	647	1,016	1,448	2,534	11	137	23	137	.....	1	.....	1	50
437	261	8,884	2,194	2,147	2,782	3,469	24,446	21,667	24,195	2,875	3,745	10,401	9,537	1,453	2,087	34,697	12,325	127	86	1,278	331	51
.....	1	.....	(4)	132	269	347	107	190	239	18	91	21	86	119	350	55	129	9	54	12	23	52
.....	.....	.....	.....	85	147	285	59	104	192	113	146	194	294	95	281	111	236	9	38	13	13	53
.....	.....	.....	.....	14	52	68	15	57	49	7	52	10	47	17	78	8	26	3	17	1	8	54
52	18	116	49	563	828	869	3,685	5,572	4,007	348	821	3,340	10,342	453	695	962	1,137	275	377	2,222	2,994	55
1	1	(4)	20	196	392	417	495	780	1,116	320	645	828	2,056	151	210	2,095	278	12	15	53	52	56
26	6	1,137	210	76	142	85	1,049	2,193	604	192	315	19,451	5,853	111	124	5,475	1,364	34	21	1,455	361	57
.....	1	.....	2	193	275	284	594	1,107	623	212	357	576	1,430	187	324	590	265	40	59	79	87	58
.....	.....	.....	.....	5	20	27	2	19	15	44	56	180	275	10	28	8	9	.....	2	.....	1	59
91	13	1,604	59	552	632	796	1,358	1,944	1,573	405	542	1,348	1,480	613	976	1,069	1,126	209	275	618	574	60
121	52	1,122	196	380	491	631	1,862	1,843	1,341	172	256	492	673	399	795	1,092	1,077	279	204	1,658	795	61
623	514	15,597	5,197	927	1,455	1,257	8,540	18,981	5,959	956	1,144	45,810	28,953	842	1,538	27,920	16,017	819	1,027	14,033	11,736	62

Table 96.–SPECIFIED VEGETABLES HARVESTED FOR SALE–FARMS REPORTING AND

	Region, division, and State	Celery				Sweet corn						Cucumbers				Eggplant			
		Farms reporting		Acreage		Farms reporting			Acreage			Farms reporting		Acreage		Farms reporting		Acreage	
		1949	1939	1949	1939	1949	1944	1939	1949	1944	1939	1949	1939	1949	1939	1949	1939	1949	1939
1	**United States**	4,433	7,374	36,300	36,486	98,494	[3]130,328	97,224	625,162	[3]663,487	402,409	72,821	61,164	127,371	79,122	3,696	5,747	7,160	5,616
2	The North	2,772	5,113	9,528	16,470	63,569	88,511	68,037	443,658	524,149	303,331	35,947	33,597	59,400	34,634	1,978	3,828	2,296	2,708
3	The South	213	435	9,661	7,028	25,664	[3]34,682	21,249	116,324	[3]102,738	72,331	33,589	24,171	57,688	39,286	1,499	1,708	4,378	2,644
4	The West	1,448	1,826	17,111	12,988	9,261	[3]7,135	7,938	65,180	[3]36,600	26,747	3,285	3,396	10,283	5,202	219	211	486	264
	Geographic Divisions:																		
5	New England	354	583	618	939	6,802	11,646	8,975	23,232	35,418	20,254	2,702	3,006	2,280	1,972	58	341	52	176
6	Middle Atlantic	1,444	2,417	3,918	6,736	19,329	27,458	23,167	99,590	119,102	87,238	5,929	7,520	8,629	9,386	1,204	1,854	1,661	1,766
7	East North Central	915	1,960	4,827	8,530	27,821	35,056	26,648	228,379	236,873	138,787	24,333	18,102	46,202	20,331	519	1,281	391	601
8	West North Central	59	153	165	265	9,617	14,351	9,247	92,457	132,756	57,052	2,983	4,969	2,289	2,945	197	352	192	165
9	South Atlantic	197	383	9,634	7,007	17,324	[3]24,702	14,743	79,252	[3]69,730	51,672	21,153	15,032	39,617	26,247	1,036	904	3,106	1,863
10	East South Central	4	9	(4)	(4)	5,025	4,587	3,350	14,291	8,594	9,688	4,729	3,175	3,853	2,815	123	77	107	28
11	West South Central	12	43	27	21	3,315	5,393	3,156	22,781	24,414	10,971	7,707	5,964	14,218	10,224	340	727	1,165	753
12	Mountain	494	701	2,132	1,966	4,240	[3]3,935	3,175	21,547	[3]14,779	6,788	1,279	1,539	2,682	1,797	47	43	41	34
13	Pacific	954	1,125	14,979	11,022	5,021	[3]3,200	4,763	43,633	[3]21,821	19,959	2,006	1,857	7,601	3,405	172	168	445	230
	New England:																		
14	Maine	11	45	14	30	2,570	3,878	2,822	9,807	14,521	6,268	982	750	811	295	.....	7	.....	(4)
15	New Hampshire	14	35	17	21	686	951	826	1,794	2,068	1,225	256	317	190	99	3	14	2	5
16	Vermont	2	14	2	5	501	627	575	1,038	1,301	1,143	84	146	47	34	2	4	1	(4)
17	Massachusetts	214	347	455	719	1,807	4,207	3,085	6,431	11,503	7,584	883	1,188	751	1,009	26	105	23	46
18	Rhode Island	3	16	1	12	242	538	339	786	1,744	759	95	96	95	64	5	37	8	24
19	Connecticut	110	126	129	152	996	1,445	1,328	3,376	4,281	3,275	402	509	386	471	22	174	18	101
	Middle Atlantic:																		
20	New York	696	1,208	2,425	4,023	6,733	9,085	8,247	48,743	54,705	38,339	2,525	3,619	4,633	5,374	241	494	221	313
21	New Jersey	297	380	951	1,319	2,521	3,553	3,523	19,708	20,501	20,450	1,224	1,278	2,239	2,503	858	923	1,369	1,318
22	Pennsylvania	451	829	542	1,394	10,075	14,820	11,397	31,139	43,896	28,449	2,180	2,623	1,757	1,509	105	437	71	135
	East North Central:																		
23	Ohio	275	588	1,100	2,275	5,690	7,928	7,742	23,696	34,814	29,423	1,584	2,741	2,432	3,193	135	323	96	149
24	Indiana	30	63	102	212	3,517	4,755	4,801	29,969	35,511	33,839	998	1,356	2,147	1,607	39	103	23	32
25	Illinois	17	86	14	74	3,606	5,247	4,394	66,926	65,667	43,598	1,163	1,711	1,269	2,088	121	370	108	210
26	Michigan	557	1,076	3,561	5,832	5,172	6,129	5,110	14,000	17,158	11,809	9,909	7,692	27,786	10,297	178	383	140	187
27	Wisconsin	36	147	50	137	9,836	10,997	4,601	93,788	83,723	20,118	10,679	4,602	12,568	3,146	46	102	24	23
	West North Central:																		
28	Minnesota	51	102	156	239	4,252	6,305	3,918	64,113	85,564	37,120	1,432	1,161	1,070	840	54	132	30	39
29	Iowa	1	11	5	3	2,292	4,700	2,177	20,339	37,885	12,209	364	641	249	417	32	94	34	34
30	Missouri	7	23	4	12	1,462	1,225	1,163	2,734	3,238	2,251	871	1,134	678	689	60	70	49	40
31	North Dakota	.....	3	.....	5	128	146	193	162	152	248	28	262	11	87	.....	.....	.....	.....
32	South Dakota	.....	3	.....	(4)	194	293	273	374	990	638	62	269	57	140	3	2	3	(4)
33	Nebraska	.....	6	.....	5	535	732	806	2,459	2,499	3,136	91	652	90	326	16	20	7	11
34	Kansas	.....	5	.....	1	754	950	717	2,276	2,428	1,450	135	850	134	446	32	34	69	41
	South Atlantic:																		
35	Delaware	10	36	9	53	462	1,394	407	3,582	3,933	1,973	682	718	1,277	1,240	8	9	3	2
36	Maryland	4	20	6	15	3,467	5,366	3,840	34,105	43,252	27,980	2,029	1,912	6,448	4,197	39	154	52	110
37	District of Columbia	.....	.....	.....	.....	3	12	13	2	24	34	.....	5	.....	3	.....	9	.....	6
38	Virginia	7	20	24	8	2,149	3,546	2,117	6,449	5,507	3,148	2,150	2,364	2,202	2,806	43	25	52	101
39	West Virginia	2	10	1	1	1,693	2,067	1,356	1,936	1,936	1,609	128	521	57	126	5	20	4	5
40	North Carolina	5	9	3	(4)	4,287	5,641	2,984	7,164	6,672	5,089	7,118	3,479	8,379	4,721	100	35	92	36
41	South Carolina	.....	4	.....	(4)	1,545	4,097	1,117	3,730	4,037	2,047	3,453	2,490	6,640	4,780	29	20	47	11
42	Georgia	4	3	2	(4)	1,906	2,579	1,142	5,435	4,369	3,425	3,054	1,728	4,331	3,079	46	42	61	29
43	Florida	165	281	9,589	6,930	1,812	(***)	1,767	16,849	(***)	6,367	2,539	1,815	10,283	5,295	766	590	2,795	1,563
	East South Central:																		
44	Kentucky	3	3	(4)	(4)	933	883	814	1,575	2,400	1,642	825	437	476	212	35	13	39	7
45	Tennessee	.....	1	.....	(4)	1,152	1,186	898	2,604	2,730	2,990	196	650	113	276	33	19	24	7
46	Alabama	.....	2	.....	(4)	1,779	1,935	1,267	8,812	2,847	4,706	1,267	1,251	1,327	1,657	34	27	33	12
47	Mississippi	1	3	(4)	(4)	1,161	583	371	1,300	617	350	2,441	837	1,937	670	21	18	11	2
	West South Central:																		
48	Arkansas	4	5	2	(4)	857	1,103	450	2,763	2,116	846	2,203	696	2,842	625	18	12	23	1
49	Louisiana	2	10	1	7	634	787	579	1,593	3,594	2,372	1,598	1,335	1,751	1,423	83	272	205	292
50	Oklahoma	.....	1	.....	(4)	848	1,621	816	5,833	7,002	3,580	527	723	848	468	10	8	27	2
51	Texas	6	27	24	14	976	1,882	1,311	12,592	11,702	4,173	3,379	3,210	8,777	7,708	229	435	910	458
	Mountain:																		
52	Montana	4	22	12	5	341	472	509	1,203	980	941	57	219	32	71	1	2	(4)	(4)
53	Idaho	9	37	9	59	1,050	1,059	605	8,517	7,385	1,693	51	171	18	50	1	1	(4)	(4)
54	Wyoming	1	11	(4)	4	117	110	115	575	495	147	15	53	2	14	.....	.....	.....	.....
55	Colorado	330	473	1,123	1,422	905	875	993	4,275	3,291	2,592	885	712	2,245	1,406	22	23	20	21
56	New Mexico	9	32	30	20	260	453	321	254	347	267	51	133	35	46	1	2	(4)	1
57	Arizona	27	2	420	(4)	132	(***)	166	312	(***)	365	58	63	182	108	9	6	10	10
58	Utah	114	124	538	456	1,392	919	421	6,356	2,229	743	159	174	168	100	13	9	11	2
59	Nevada	.....	.....	.....	.....	43	47	45	55	52	40	3	14	(4)	2	.....	.....	.....	.....
	Pacific:																		
60	Washington	114	279	313	516	1,627	1,905	1,494	13,475	14,317	3,970	453	489	881	390	23	27	35	20
61	Oregon	51	103	209	424	1,591	1,295	1,126	14,507	7,504	3,688	427	452	1,384	509	1	7	2	5
62	California	789	743	14,457	10,082	1,803	(***)	2,143	15,651	(***)	12,301	1,126	916	5,336	2,506	148	134	408	205

See footnotes at end of table.

ACREAGE; BY DIVISIONS AND STATES: 1949, 1944. AND 1939—Continued

Kale				Lettuce and romaine				Mustard (greens)				Okra				Dry onions				
Farms reporting		Acreage		Farms reporting		Acreage		Farms reporting		Acreage		Farms reporting		Acreage		Farms reporting		Acreage		
1949	1939	1949	1939	1949	1939[2]	1949	1939	1949	1939	1949	1939	1949	1939	1949	1939	1949	1939	1949	1939	
1,887	2,403	5,739	4,720	11,492	16,260	207,996	122,098	3,157	1,299	8,767	1,981	10,783	4,868	16,843	8,273	16,247	29,100	108,702	112,379	1
504	281	1,110	384	5,582	8,732	13,159	8,578	708	170	1,220	189	431	270	475	302	8,431	13,918	38,920	39,880	2
1,306	2,045	4,532	4,278	2,240	3,175	20,309	4,055	2,203	1,029	6,918	1,657	10,168	4,521	15,928	7,856	3,685	9,916	37,993	47,517	3
77	77	97	58	3,670	4,353	174,528	109,465	246	100	629	135	184	77	440	115	4,131	5,266	31,789	24,982	4
52	18	51	42	1,268	1,732	2,438	1,714	15	5	28	6	.....	2	.....	(4)	681	1,310	913	2,182	5
204	77	652	152	2,832	3,457	8,356	4,841	142	24	295	48	149	129	245	214	2,874	4,759	14,412	14,273	6
218	102	381	139	1,141	2,543	2,044	1,572	402	86	708	99	189	73	170	59	3,854	5,549	18,313	18,175	7
30	84	26	51	341	1,000	321	451	149	55	189	36	93	66	60	29	1,022	2,300	5,282	5,250	8
970	1,434	3,987	3,408	1,141	1,659	5,308	3,267	719	311	1,428	259	5,929	2,275	8,734	4,393	809	3,496	1,100	2,095	9
320	605	458	866	166	626	101	175	688	203	1,284	266	2,645	1,075	3,090	1,353	394	1,713	276	729	10
16	6	87	4	933	890	14,900	613	796	515	4,206	1,132	1,594	1,171	4,104	2,110	2,482	4,707	36,617	44,693	11
5	1	2	1	1,177	1,565	44,431	25,641	54	17	121	12	48	31	57	42	2,373	3,188	16,262	12,285	12
72	76	95	57	2,493	2,788	130,097	83,824	192	83	508	123	136	46	383	73	1,758	2,078	15,527	12,697	13
2	1	3	(4)	189	262	675	420	1	2	5	1	.....	1	.....	(4)	27	169	9	48	14
.....	1	.....	(4)	106	156	59	61	.....	.....	.....	.....	.....	.....	.....	.....	29	87	24	32	15
.....	.....	.....	.....	37	77	9	8	.....	.....	.....	.....	.....	.....	.....	.....	13	71	2	25	16
26	9	25	15	591	814	1,042	766	7	.....	13	.....	.....	1	.....	(4)	481	820	777	1,999	17
4	2	4	2	59	87	47	64	.....	1	.....	3	.....	.....	.....	.....	6	42	7	17	18
20	5	19	25	286	336	606	395	7	2	10	2	.....	.....	.....	.....	125	121	94	61	19
89	31	166	97	1,444	1,380	4,249	2,627	57	7	90	8	3	.....	21	.....	1,971	2,488	12,166	11,688	20
68	31	226	40	1,113	773	3,789	1,729	49	10	147	28	134	125	214	214	816	942	2,186	2,193	21
47	15	260	15	275	1,304	318	485	36	7	58	12	12	4	10	(4)	87	1,329	60	392	22
108	65	301	104	324	723	723	585	106	17	161	18	43	9	21	4	509	879	999	1,771	23
66	24	60	31	114	408	142	193	86	22	182	29	18	11	16	4	474	862	1,185	2,502	24
10	4	4	(4)	122	437	169	271	66	20	135	22	85	21	85	19	757	1,051	3,053	2,021	25
33	8	16	4	450	706	836	437	142	25	228	30	42	30	48	30	1,394	2,014	10,186	10,367	26
1	1	(4)	(4)	131	269	174	86	2	2	2	(4)	1	2	(4)	2	720	743	2,890	1,514	27
.....	1	.....	1	90	216	78	111	1	2	(4)	1	.....	1	.....	(4)	605	790	4,259	3,488	28
1	.....	(4)	.....	35	156	31	61	.....	.....	.....	.....	5	1	1	(4)	217	335	655	995	29
24	80	23	47	140	330	131	175	106	36	127	24	62	45	38	21	81	424	60	177	30
.....	.....	.....	.....	1	23	(4)	6	1	.....	1	.....	.....	.....	.....	.....	8	147	9	97	31
1	.....	(4)	.....	8	24	2	9	.....	.....	.....	.....	.....	.....	.....	.....	16	117	11	87	32
1	.....	(4)	.....	13	75	15	21	1	4	2	3	1	1	(4)	2	35	243	68	230	33
3	3	3	3	54	176	64	68	40	13	59	8	25	18	21	6	60	244	220	176	34
4	3	4	2	11	25	106	5	.....	.....	.....	.....	2	.....	(4)	.....	5	29	3	11	35
161	167	535	349	45	151	66	99	38	13	135	6	17	13	12	7	41	222	29	90	36
1	4	1	11	.....	6	.....	8	.....	1	.....	(4)	.....	1	.....	(4)	.....	7	.....	6	37
714	1,024	3,056	2,897	68	189	186	95	73	31	116	23	46	23	18	7	250	989	339	788	38
16	16	45	13	32	199	8	32	9	6	8	2	1	2	(4)	(4)	61	340	17	64	39
40	211	79	125	415	409	1,274	1,025	158	43	288	50	426	261	264	194	155	875	96	442	40
13	2	126	5	148	137	1,012	581	145	79	416	77	807	393	822	298	81	236	301	250	41
11	1	92	(4)	50	106	404	147	89	36	254	62	2,897	789	4,055	1,645	182	477	266	307	42
10	6	49	6	372	437	2,252	1,275	207	102	211	39	1,733	793	3,563	2,242	34	321	49	137	43
254	372	382	588	66	190	53	88	82	14	88	19	52	44	23	19	113	481	60	186	44
64	233	74	278	58	224	23	53	180	51	299	103	725	422	683	403	120	626	70	260	45
1	.....	1	.....	25	106	21	14	139	20	472	21	1,462	447	2,153	833	128	440	85	208	46
1	.....	1	.....	17	106	4	20	287	118	425	123	406	162	231	98	33	166	61	75	47
11	3	69	1	22	133	22	83	90	28	813	123	179	73	114	58	72	292	38	230	48
1	.....	(4)	.....	34	166	41	131	217	98	766	152	491	268	1,211	515	339	859	425	1,444	49
.....	.....	.....	.....	24	153	26	56	55	12	1,001	31	188	109	173	109	334	515	832	718	50
4	3	18	3	853	438	14,811	343	434	377	1,626	826	736	721	2,606	1,428	1,737	3,041	35,322	42,301	51
1	.....	(4)	.....	42	130	137	125	.....	.....	.....	.....	.....	.....	.....	.....	48	244	49	140	52
.....	.....	.....	.....	162	281	1,688	1,955	.....	.....	.....	.....	.....	.....	.....	.....	291	653	2,750	3,101	53
.....	.....	.....	.....	8	38	9	22	.....	.....	.....	.....	.....	.....	.....	.....	16	57	15	29	54
3	1	2	1	615	644	4,321	3,349	35	10	18	2	4	3	2	(4)	1,189	1,257	10,473	6,855	55
1	.....	(4)	.....	59	157	469	320	2	.....	2	.....	29	17	26	6	271	369	1,004	796	56
.....	.....	.....	.....	199	205	37,367	19,697	16	7	100	10	12	11	23	36	69	86	419	210	57
.....	.....	.....	.....	85	91	420	163	1	.....	1	.....	3	.....	6	.....	435	468	1,197	1,019	58
.....	.....	.....	.....	7	19	20	10	.....	.....	.....	.....	.....	.....	.....	.....	54	54	355	135	59
12	23	11	19	490	601	1,863	2,197	5	1	2	(4)	2	.....	2	.....	378	443	1,253	1,383	60
46	35	70	22	293	386	1,169	1,236	16	6	14	5	.....	.....	.....	.....	397	553	3,892	3,538	61
14	18	14	16	1,710	1,801	127,065	80,391	171	76	492	118	134	46	381	73	983	1,082	10,382	7,776	62

Table 96.—SPECIFIED VEGETABLES HARVESTED FOR SALE—FARMS REPORTING AND

	Region, division, and State	Green onions and shallots				Parsnips				Green peas (English)						Hot peppers			
		Farms reporting		Acreage		Farms reporting		Acreage		Farms reporting			Acreage			Farms reporting		Acreage	
		1949	1939	1949	1939	1949	1939	1949	1939	1949	1944	1939	1949	1944	1939	1949	1939	1949	1939
1	**United States**	5,214	3,517	11,293	6,091	1,269	1,486	2,565	2,285	35,414	74,373	57,408	352,386	486,645	296,299	4,074	3,287	10,390	8,589
2	The North	1,954	1,410	2,428	1,306	939	1,081	1,909	1,780	21,841	41,039	27,743	196,857	268,287	137,538	966	225	1,252	198
3	The South	2,409	1,451	6,848	3,889	54	38	71	19	9,014	25,788	22,227	17,273	50,748	51,662	2,091	1,050	3,671	2,714
4	The West	851	656	2,017	896	276	367	585	486	4,559	7,546	7,438	138,256	167,610	107,099	1,017	2,012	5,467	5,677
	Geographic Divisions:																		
5	New England	94	39	62	34	159	130	280	158	2,147	3,905	3,422	6,509	6,739	4,752	42	13	55	5
6	Middle Atlantic	573	310	587	323	250	234	673	614	6,165	13,027	9,179	31,176	57,511	36,142	370	71	519	75
7	East North Central	874	807	1,282	784	405	505	757	778	10,067	20,370	12,492	112,855	173,206	77,944	505	134	638	117
8	West North Central	413	254	497	165	125	212	199	230	3,462	3,737	2,650	46,317	30,831	18,700	49	7	40	1
9	South Atlantic	799	407	792	303	31	31	17	14	4,543	14,837	12,279	10,361	32,947	34,685	657	127	1,283	380
10	East South Central	368	130	245	88	6	4	1	3	2,810	6,165	5,858	2,123	7,607	9,213	384	234	451	208
11	West South Central	1,242	914	5,811	3,498	17	3	53	2	1,661	4,786	4,090	4,789	10,194	7,764	1,050	689	1,937	2,126
12	Mountain	387	166	670	154	144	156	146	100	2,714	4,926	4,120	23,233	39,089	26,310	873	1,858	2,363	2,041
13	Pacific	464	490	1,347	742	132	211	439	386	1,845	2,620	3,318	115,023	128,521	80,789	144	154	3,104	3,636
	New England:																		
14	Maine	17	8	8	13	31	27	35	20	1,147	1,270	1,614	6,016	5,012	3,752	1	.....	(4)	.....
15	New Hampshire	11	3	4	(4)	16	10	11	5	246	316	398	103	119	145	2	.....	(4)	.....
16	Vermont	7	1	3	(4)	1	5	(4)	2	134	149	257	43	49	94	.....	.....	.....	.....
17	Massachusetts	34	13	26	13	85	67	186	102	398	1,771	770	224	1,218	454	20	10	23	4
18	Rhode Island	8	.....	2	.....	4	.....	6	.....	62	108	111	51	154	132	8	.....	26	.....
19	Connecticut	17	14	19	8	22	21	42	29	160	291	272	72	187	175	11	3	6	1
	Middle Atlantic:																		
20	New York	213	111	222	101	145	153	250	264	2,945	6,825	5,467	17,983	37,565	25,819	60	21	44	5
21	New Jersey	111	110	213	180	43	20	80	55	390	796	729	4,007	4,989	4,178	219	39	381	64
22	Pennsylvania	249	89	152	42	62	61	343	295	2,830	5,406	2,983	9,186	14,957	6,145	91	11	94	6
	East North Central:																		
23	Ohio	261	215	427	186	74	68	200	168	680	1,661	1,517	2,194	6,392	3,327	185	63	176	57
24	Indiana	123	116	85	100	35	35	34	71	492	1,010	949	2,825	4,966	4,149	73	11	65	8
25	Illinois	122	161	242	267	134	236	310	393	476	700	764	18,131	17,089	11,505	47	12	115	14
26	Michigan	257	252	314	192	129	137	159	116	977	2,272	1,545	4,582	9,386	5,548	181	46	261	36
27	Wisconsin	111	63	214	39	33	29	54	30	7,442	14,727	7,717	85,123	135,373	53,415	19	2	21	2
	West North Central:																		
28	Minnesota	72	67	108	53	39	41	78	48	2,642	2,519	1,454	41,004	26,631	16,923	.....	.....	.....	.....
29	Iowa	30	17	18	13	14	20	19	24	405	374	333	3,858	3,174	751	9	2	5	(4)
30	Missouri	169	89	152	50	36	38	19	52	58	243	309	130	197	153	31	4	28	1
31	North Dakota	12	.....	64	.....	2	19	1	17	4	75	65	(4)	23	16	.....	.....	.....	.....
32	South Dakota	17	5	18	1	4	16	3	2	12	88	59	4	29	15	.....	.....	.....	.....
33	Nebraska	29	22	33	15	14	42	19	23	154	146	144	714	309	125	2	1	1	(4)
34	Kansas	84	54	104	33	16	36	60	64	187	292	286	607	468	717	7	.....	6	.....
	South Atlantic:																		
35	Delaware	8	2	6	1	.....	.....	.....	.....	106	637	177	745	4,095	1,797	.....	.....	.....	.....
36	Maryland	91	52	104	46	11	12	6	4	582	1,673	1,422	4,827	9,777	7,377	20	28	17	61
37	District of Columbia	.....	2	.....	4	.....	2	.....	2	.....	2	2	.....	1	4	.....	.....	.....	.....
38	Virginia	139	117	159	99	6	3	6	2	845	1,783	1,467	1,828	4,278	4,045	7	.....	15	.....
39	West Virginia	51	44	18	7	9	6	3	(4)	35	327	248	33	130	77	6	1	1	(4)
40	North Carolina	150	30	113	11	1	5	(4)	1	1,137	3,612	2,532	577	1,970	3,698	12	5	9	2
41	South Carolina	70	54	60	35	.....	.....	.....	.....	632	2,690	2,137	725	3,007	4,228	537	85	1,058	294
42	Georgia	123	41	132	63	1	1	(4)	(4)	752	2,875	2,615	974	5,064	6,212	31	4	46	1
43	Florida	117	65	200	37	3	2	2	5	454	1,238	1,679	652	4,625	7,247	44	4	137	22
	East South Central:																		
44	Kentucky	121	55	72	30	4	1	1	2	209	411	360	62	296	214	23	3	19	2
45	Tennessee	122	41	84	41	2	3	(4)	1	450	1,046	902	371	2,089	1,947	87	15	97	5
46	Alabama	81	26	58	16	.....	.....	.....	.....	1,129	3,056	2,361	845	3,189	3,628	39	4	37	(4)
47	Mississippi	44	8	31	1	.....	.....	.....	.....	1,022	1,652	2,235	845	2,033	3,424	235	212	298	201
	West South Central:																		
48	Arkansas	66	18	45	17	2	.....	(4)	.....	425	1,067	847	552	1,408	1,404	11	1	7	(4)
49	Louisiana	892	772	3,503	3,343	.....	.....	.....	.....	153	717	720	376	801	763	809	584	1,366	1,995
50	Oklahoma	33	26	72	46	.....	.....	.....	.....	266	746	471	605	1,347	508	20	3	41	(4)
51	Texas	251	98	2,191	92	15	3	53	2	817	2,256	2,052	3,256	6,638	5,089	210	101	523	131
	Mountain:																		
52	Montana	20	22	15	7	11	33	10	16	90	296	212	750	2,528	1,107	1	1	(4)	(4)
53	Idaho	11	11	17	9	6	12	5	3	350	499	478	5,474	5,483	5,442	.....	.....	.....	.....
54	Wyoming	2	3	1	(4)	2	6	(4)	1	35	83	59	291	875	323	.....	.....	.....	.....
55	Colorado	217	80	221	89	93	89	90	71	455	803	938	7,625	15,767	10,584	97	4	177	1
56	New Mexico	23	9	35	5	1	2	2	(4)	58	302	237	240	229	274	683	1,805	1,198	1,934
57	Arizona	45	14	276	11	1	.....	(4)	.....	7	41	45	5	270	106	92	48	988	106
58	Utah	60	24	74	23	30	14	39	9	1,716	2,887	2,137	8,846	13,926	8,471	.....	.....	.....	.....
59	Nevada	9	3	31	10	.....	.....	.....	.....	3	15	14	2	11	3	.....	.....	.....	.....
	Pacific:																		
60	Washington	170	103	204	115	23	49	37	40	862	1,186	1,316	46,266	49,317	24,109	2	.....	2	.....
61	Oregon	74	62	140	67	57	67	139	116	427	601	603	51,046	52,632	21,783	4	.....	6	.....
62	California	220	325	1,003	560	52	95	263	230	556	833	1,399	17,711	26,572	34,897	138	154	3,096	3,636

See footnotes at end of table.

ACREAGE; BY DIVISIONS AND STATES: 1949, 1944, AND 1939—Continued

Sweet peppers and pimientos				Pumpkins				Radishes				Rhubarb				Spinach				
Farms reporting		Acreage		Farms reporting		Acreage		Farms reporting		Acreage		Farms reporting		Acreage		Farms reporting		Acreage		
1949	1939	1949	1939	1949	1939	1949	1939	1949	1939	1949	1939	1949	1939	1949	1939	1949	1939	1949	1939	
26,143	25,805	64,873	49,541	2,194	2,195	5,975	13,182	3,931	3,057	16,265	8,677	1,841	2,874	3,398	5,293	8,189	14,334	86,915	69,255	1
8,295	11,543	14,311	13,471	1,687	1,427	4,607	10,011	2,221	1,912	6,308	3,479	1,426	1,962	2,277	3,225	4,763	7,382	21,815	18,857	2
16,769	13,126	47,178	33,046	226	420	446	2,167	894	561	8,139	4,295	104	240	73	170	2,184	4,541	54,431	40,880	3
1,079	1,136	3,384	3,024	281	348	922	1,004	816	584	1,818	903	311	672	1,048	1,898	1,242	2,411	10,669	9,518	4
923	1,068	1,232	1,025	176	109	134	118	165	107	308	156	118	111	127	174	685	1,227	1,844	2,053	5
3,856	5,043	8,958	8,536	529	342	1,298	1,328	718	495	2,028	724	437	474	719	818	2,085	2,625	15,123	11,207	6
2,922	4,207	3,341	3,205	832	791	2,840	7,670	914	904	3,315	2,091	586	928	1,030	1,775	1,437	2,524	3,409	3,915	7
594	1,225	780	705	150	185	335	895	424	406	657	508	285	449	401	458	556	1,006	1,439	1,682	8
12,594	9,496	37,034	28,987	97	297	245	1,526	267	146	4,071	1,147	62	142	39	93	614	1,616	5,289	10,505	9
1,508	1,519	1,703	858	66	24	64	40	134	72	102	198	33	80	30	69	212	923	449	1,079	10
2,667	2,111	8,441	3,201	63	99	137	601	493	343	3,966	2,950	9	18	4	8	1,358	2,002	48,693	29,296	11
376	344	493	289	128	183	225	325	415	219	585	228	46	115	45	74	263	650	1,289	1,380	12
703	792	2,891	2,735	153	165	697	679	401	365	1,233	675	265	557	1,003	1,824	979	1,761	9,380	8,138	13
8	36	6	10	24	43	10	42	15	15	7	3	7	7	5	3	35	180	26	127	14
25	44	15	11	21	10	17	8	12	4	7	1	6	2	4	(4)	24	83	19	53	15
6	24	4	2	10	8	5	(4)	2	6	1	1	2	1	1	(4)	5	39	9	9	16
455	455	654	423	67	26	66	36	101	54	213	116	67	74	82	131	405	602	1,075	1,259	17
63	118	101	168	7	5	8	5	6	3	4	4	8	6	4	6	16	63	23	90	18
366	391	452	411	47	17	28	27	29	25	76	31	28	21	31	34	200	260	692	515	19
1,091	1,247	1,428	1,429	207	102	307	335	322	257	618	355	169	164	177	175	956	1,220	3,335	3,553	20
2,373	2,495	7,218	6,581	200	184	784	905	217	149	649	272	126	139	228	294	524	632	4,769	3,498	21
392	1,301	312	526	122	56	207	88	179	89	761	97	140	171	314	349	605	773	7,019	4,156	22
1,175	1,484	1,248	1,251	115	128	284	448	219	185	1,530	833	117	178	103	143	450	650	1,265	1,243	23
194	420	208	270	179	248	593	4,380	125	123	218	172	43	109	24	88	115	394	416	542	24
785	844	827	684	245	274	1,663	2,564	109	170	396	198	82	147	70	145	346	557	711	822	25
602	1,109	786	835	177	94	210	174	303	288	581	530	289	453	786	1,367	448	655	801	967	26
166	350	272	165	116	47	90	104	158	138	590	358	55	41	47	32	78	268	216	341	27
146	271	263	193	54	44	57	140	93	119	244	213	76	101	152	211	61	179	53	185	28
73	201	113	90	30	71	189	693	52	68	64	67	36	44	23	27	18	104	22	69	29
245	608	236	332	29	28	50	33	159	80	159	84	99	172	110	121	413	534	1,128	1,231	30
2	3	5	1	4	10	1	3	3	8	(4)	1	.....	13	.....	1	.....	6	.....	1	31
8	20	3	6	4	12	(4)	4	8	14	3	7	8	18	5	5	2	11	(4)	2	32
36	50	32	27	19	9	30	7	24	52	33	61	24	37	44	28	5	50	8	43	33
84	72	128	56	10	11	8	15	85	65	154	75	42	64	67	65	57	122	228	151	34
257	171	629	419	18	56	122	342	4	4	51	1	4	3	1	(4)	5	35	4	37	35
526	570	778	749	36	212	87	1,163	70	34	75	32	36	89	29	74	214	402	1,466	3,310	36
2	7	1	8	.....	1	.....	1	.....	1	.....	1	.....	1	.....	(4)	2	6	3	9	37
897	401	2,636	183	16	5	17	12	59	34	408	473	8	18	2	12	270	396	3,298	6,317	38
37	189	31	45	14	6	7	2	10	5	2	(4)	6	17	2	3	5	45	7	15	39
2,910	1,865	3,767	2,263	4	4	4	(4)	31	14	644	181	2	8	(4)	2	30	222	76	148	40
283	220	197	381	2	2	1	(4)	29	4	1,042	247	2	.....	3	.....	30	149	320	229	41
5,092	3,677	19,173	17,425	3	2	1	1	16	12	18	5	3	6	1	2	25	167	58	222	42
2,590	2,396	9,822	7,514	4	9	6	5	48	38	1,831	207	1	.....	1	.....	33	194	57	218	43
116	291	88	119	12	8	23	10	46	18	43	25	22	56	22	54	85	291	90	388	44
442	628	466	342	50	12	37	29	57	18	29	103	10	22	8	15	63	263	127	313	45
220	235	266	118	2	1	2	(4)	18	18	19	59	.....	1	.....	(4)	33	194	78	163	46
730	365	883	279	2	3	2	1	13	18	11	11	1	1	(4)	(4)	31	175	154	215	47
71	47	85	25	.....	4	.....	3	133	104	308	298	5	3	1	1	270	345	5,676	3,749	48
1,648	861	2,498	893	4	5	5	457	22	13	24	370	.....	.....	.....	.....	89	360	528	650	49
57	24	50	19	11	17	21	4	37	42	102	268	4	12	3	7	295	189	9,325	2,895	50
891	1,179	5,808	2,264	48	73	111	137	301	184	3,532	2,014	.....	3	.....	(4)	704	1,108	33,164	22,002	51
5	18	4	5	3	6	1	4	21	29	17	12	1	13	(4)	1	2	63	(4)	17	52
8	16	1	4	4	10	2	12	11	5	11	11	3	18	(4)	4	6	46	3	41	53
2	3	(4)	(4)	3	6	1	13	2	3	(4)	(4)	2	5	(4)	2	.....	20	.....	6	54
276	210	320	168	45	37	132	156	248	105	297	75	34	59	40	55	186	306	1,045	1,042	55
31	28	44	30	48	64	56	55	18	7	14	13	1	6	(4)	1	14	84	34	50	56
13	43	87	65	7	46	4	44	38	26	100	40	.....	1	.....	(4)	37	67	164	145	57
41	25	37	17	17	8	28	33	58	32	56	23	4	9	5	10	17	56	36	73	58
.....	1	.....	(4)	1	6	1	8	19	12	90	54	1	4	(4)	1	1	8	7	6	59
120	92	136	74	26	17	27	8	168	102	239	170	163	306	641	815	357	483	1,269	1,047	60
66	76	105	84	32	25	43	42	45	45	145	75	63	67	146	109	73	222	211	407	61
517	624	2,650	2,577	95	123	627	629	188	218	849	430	39	184	216	900	549	1,056	7,900	6,684	62

Table 96.—SPECIFIED VEGETABLES HARVESTED FOR SALE—FARMS REPORTING AND ACREAGE; BY DIVISIONS AND STATES: 1949, 1944, AND 1939—Continued

	Region, division, and State	Squash				Tomatoes						Turnips				Watermelons			
		Farms reporting		Acreage		Farms reporting			Acreage			Farms reporting		Acreage		Farms reporting		Acreage	
		1949	1939	1949	1939	1949	1944	1939	1949	1944	1939	1949	1939	1949	1939	1949	1939	1949	1939
1	U.S.	20,585	12,888	46,860	28,931	122,392	212,222	175,768	490,355	686,760	517,453	9,844	8,842	22,414	16,341	62,142	88,388	366,736	306,287
2	The North..	8,414	5,759	16,144	11,828	49,342	82,956	75,304	176,323	264,510	212,528	2,253	2,369	5,051	4,515	6,606	12,693	17,553	45,813
3	The South..	9,931	4,514	21,570	9,433	64,443	116,462	88,856	214,523	280,834	229,727	6,729	5,476	15,311	10,246	53,711	72,142	328,607	243,436
4	The West...	2,240	2,615	9,146	7,670	8,607	12,804	11,608	99,509	141,416	75,198	862	997	2,052	1,580	1,825	3,553	20,576	17,038
	Geo. Div.																		
5	N.E.....	2,724	1,822	5,120	4,045	3,214	6,310	4,777	3,357	6,964	4,121	372	687	499	824	110	195	67	86
6	M.A.....	2,992	1,646	6,207	3,441	18,745	31,663	24,740	80,455	119,787	82,531	635	651	1,707	1,454	644	1,277	743	1,378
7	E.N.C...	2,209	1,623	3,919	3,260	20,983	34,351	34,474	82,585	120,015	108,132	837	641	2,028	1,582	3,515	4,948	9,101	15,607
8	W.N.C...	489	668	898	1,082	6,400	10,632	11,313	9,926	17,744	17,744	409	390	817	655	2,337	6,273	7,642	28,742
9	S.A.....	7,828	2,981	16,042	6,775	28,016	55,639	40,438	100,303	145,383	129,307	3,543	2,312	6,882	4,051	25,797	29,486	163,710	115,656
10	E.S.C...	781	367	1,187	293	14,357	24,700	19,565	21,285	29,520	28,635	1,966	1,612	3,571	2,498	9,350	13,377	21,069	25,500
11	W.S.C...	1,322	1,166	4,341	2,365	22,070	36,123	28,853	92,935	105,931	71,785	1,220	1,552	4,858	3,697	18,564	29,279	143,828	102,280
12	Mt.....	435	706	1,373	746	3,222	5,430	5,102	11,372	16,539	11,827	396	390	705	441	876	2,222	5,339	4,042
13	Pac.....	1,805	1,909	7,773	6,924	5,385	7,374	6,506	88,137	124,877	63,371	466	607	1,347	1,139	949	1,331	15,237	12,996
	N.E.																		
14	Maine...	664	494	1,107	1,182	453	509	620	175	259	226	101	257	99	137	10	18	2	3
15	N.H.....	334	275	860	671	333	482	465	233	305	196	17	39	12	20	19	35	7	14
16	Vt.....	150	133	103	161	151	166	212	87	103	79	19	53	9	22	10	10	6	5
17	Mass....	1,063	711	2,374	1,744	1,276	3,747	2,096	1,386	3,952	1,854	139	209	245	435	43	71	30	23
18	R.I.....	116	46	200	92	179	263	267	297	446	303	16	19	14	25	6	14	6	11
19	Conn....	397	163	476	195	822	1,143	1,117	1,179	1,899	1,463	80	110	120	185	22	47	16	30
	M.A.																		
20	N.Y.....	1,852	1,127	3,355	2,205	5,950	9,356	8,933	26,306	34,724	25,911	231	348	377	521	93	256	72	192
21	N.J.....	972	379	2,658	1,101	4,521	6,513	5,960	32,320	45,799	36,957	135	115	464	401	480	608	543	875
22	Pa.....	168	140	194	135	8,274	15,794	9,847	21,829	39,264	19,663	269	188	866	532	71	413	128	311
	E.N.C.																		
23	Ohio....	312	351	658	748	6,294	9,408	9,904	25,745	28,450	26,901	254	184	992	868	531	644	473	901
24	Ind.....	61	41	73	87	4,851	11,665	11,909	30,748	60,395	56,582	126	90	255	238	943	1,670	4,755	6,878
25	Ill.....	338	361	902	748	2,891	4,428	3,985	11,476	13,666	9,935	154	166	301	242	510	1,000	2,507	5,806
26	Mich....	1,195	687	1,904	1,500	5,062	6,842	6,211	11,877	14,323	11,154	263	169	387	206	798	963	655	1,058
27	Wis.....	303	183	382	177	1,885	2,008	2,465	2,739	3,181	3,560	40	32	93	28	733	671	711	964
	W.N.C.																		
28	Minn....	264	404	560	739	1,080	1,441	1,653	1,086	1,782	1,601	23	21	27	16	376	604	503	900
29	Iowa....	74	68	153	146	842	1,122	1,723	1,423	2,966	3,645	31	35	43	42	437	840	1,403	3,553
30	Mo.....	52	42	56	56	2,891	4,789	4,537	5,979	9,965	9,119	227	195	333	291	777	2,468	3,459	13,951
31	N.Dak...	10	37	6	22	76	143	275	38	93	134	.....	4	.....	2	7	89	3	65
32	S.Dak...	23	46	16	50	172	342	446	143	223	375	1	8	(4)	(4)	60	304	258	1,389
33	Nebr....	24	32	34	39	430	970	1,254	349	1,075	1,146	30	40	45	41	204	614	411	1,867
34	Kans....	42	39	73	30	909	1,825	1,425	908	1,640	1,724	97	87	369	263	476	1,354	1,605	7,017
	S.A.																		
35	Del.....	25	30	139	121	1,118	4,250	3,484	3,784	14,389	9,766	12	19	9	11	254	904	1,165	3,787
36	Md.....	223	171	392	251	4,015	9,544	8,782	23,224	50,179	39,301	160	142	402	333	795	1,175	3,251	4,776
37	D.C.....	.....	2	.....	6	4	17	15	5	22	42	.....	3	.....	6	.....	2	.....	3
38	Va.....	193	117	326	350	5,618	12,296	9,141	24,461	32,013	23,940	270	196	447	329	1,044	2,149	1,822	4,880
39	W.Va....	14	10	15	(4)	1,644	3,036	1,938	1,048	1,789	1,724	52	28	47	31	59	169	45	163
40	N.C.....	1,660	383	1,339	600	3,181	7,532	3,814	2,046	3,823	3,412	325	247	426	290	3,844	5,117	10,665	12,059
41	S.C.....	1,132	396	1,499	536	3,079	5,895	3,761	4,036	5,786	6,908	319	342	758	435	6,784	6,153	45,376	21,962
42	Ga.....	2,243	707	2,884	1,092	6,143	8,093	4,921	9,578	9,675	7,119	1,907	811	4,188	2,024	8,971	11,678	47,074	48,732
43	Fla.....	2,338	1,165	9,448	3,819	3,214	4,976	4,582	32,121	27,707	37,095	498	524	605	592	4,046	2,139	54,312	19,294
	E.S.C.																		
44	Ky.....	50	29	30	14	1,921	3,284	2,514	2,388	3,925	3,099	120	124	172	164	468	689	407	849
45	Tenn....	174	109	169	73	4,959	9,111	9,378	6,146	10,371	13,352	232	220	285	315	1,235	2,001	1,675	3,550
46	Ala.....	456	181	900	192	4,515	7,155	3,138	8,096	7,670	3,989	776	655	1,422	969	4,639	5,475	12,688	11,668
47	Miss....	101	48	88	14	2,962	5,150	4,535	4,655	7,554	8,195	838	613	1,692	1,050	3,008	5,212	6,295	9,433
	W.S.C.																		
48	Ark.....	101	35	148	32	4,270	7,921	5,027	9,020	17,040	10,364	179	235	419	359	2,260	4,615	7,083	12,382
49	La.....	190	147	278	198	1,260	2,219	2,002	1,551	2,224	2,281	241	337	900	919	1,766	3,585	4,228	7,287
50	Okla....	54	34	92	28	1,626	3,913	2,193	2,005	6,754	2,866	76	63	478	126	2,506	4,279	17,696	19,912
51	Tex.....	977	950	3,823	2,107	14,914	22,070	19,631	80,359	79,913	56,274	724	917	3,061	2,293	12,032	16,800	114,821	62,699
	Mt.																		
52	Mont....	41	69	33	37	139	292	310	71	108	146	8	23	5	14	7	57	5	29
53	Idaho...	47	48	60	35	238	303	508	156	214	328	8	11	4	7	89	155	197	471
54	Wyo.....	7	15	3	9	41	65	99	19	40	54	4	11	1	5	7	48	(4)	34
55	Colo....	163	106	392	236	935	1,444	1,427	3,987	5,775	3,695	277	237	474	277	196	291	512	769
56	N.Mex...	39	35	100	33	371	936	736	423	1,580	1,328	28	36	38	40	306	567	541	592
57	Ariz....	76	354	659	296	99	226	174	195	510	273	45	46	155	83	207	868	3,924	1,738
58	Utah....	59	74	124	97	1,375	2,111	1,811	6,508	8,238	5,976	23	23	24	13	58	217	122	373
59	Nev.....	3	5	2	3	24	53	37	13	74	27	3	3	4	2	6	19	38	36
	Pac.																		
60	Wash....	325	392	903	838	858	1,136	1,237	1,982	2,425	1,937	86	55	161	139	83	269	305	845
61	Oreg....	331	277	1,047	848	755	897	1,131	1,080	1,717	1,660	98	74	282	105	80	184	376	488
62	Calif...	1,149	1,240	5,823	5,238	3,772	5,341	4,138	85,075	120,735	59,774	282	478	904	895	786	878	14,556	11,663

***Not available; separate inquiry not on questionnaire for all States. See text. [1]Includes honeydews, honeyballs, etc. [2]For 1939, lettuce and romaine reported separately; includes 102 farms reporting romaine. [3]Total for States for which data are available. [4]Reported in small fractions.

Table 97.—MISCELLANEOUS VEGETABLES HARVESTED FOR SALE—FARMS REPORTING AND ACREAGE, BY DIVISIONS AND STATES: 1949

	Region, division, and State	Artichokes		Brussels sprouts		Swiss chard		Chayote		Chinese cabbage		Collards		Water cress		Dandelions (greens)		Dasheen		Chicory (greens)	
		Farms reporting	Acreage	Farms reporting	Acreage	Farms reporting	Acreage	Farms reporting	Acreage	Farms reporting	Acreage	Farms reporting	Acreage	Farms reporting	Acreage	Farms reporting	Acreage	Farms reporting	Acreage	Farms reporting	Acreage
1	U.S.	198	6,502	518	4,987	392	358	11	7	371	1,134	3,584	8,340	125	212	321	642	13	37	127	376
2	The North	4	(1)	312	652	292	226	.....	.....	312	559	106	306	29	67	288	453	.....	.....	90	143
3	The South	11	22	12	106	36	42	2	(1)	17	504	3,465	8,020	91	129	28	180	8	15	13	67
4	The West	183	6,480	194	4,229	64	90	9	7	42	71	13	14	5	16	5	9	5	22	24	166
	Geo. Div.																				
5	N.E.	1	(1)	35	58	50	24	.....	.....	18	21	8	9	1	1	65	75	.....	.....	32	32
6	M.A.	2	(1)	270	575	181	168	.....	.....	62	257	48	205	19	57	223	378	.....	.....	42	73
7	E.N.C.	1	(1)	7	19	60	34	.....	.....	182	233	45	85	8	9	.....	.....	.....	.....	14	36
8	W.N.C.	.....	.....	.....	.....	1	(1)	.....	.....	50	48	5	7	1	(1)	.....	.....	.....	.....	2	2
9	S.A.	9	21	4	3	9	2	2	(1)	16	503	2,594	5,938	83	122	7	113	8	15	7	55
10	E.S.C.	1	1	2	1	1	(1)	.....	.....	.....	.....	631	1,162	3	(1)	9	7	.....	.....	1	2
11	W.S.C.	1	(1)	6	102	26	40	.....	.....	1	1	240	920	5	7	12	60	.....	.....	5	10
12	Mt.	2	2	.....	.....	8	19	1	1	11	11	4	1	1	5	.....	.....	1	(1)	1	2
13	Pac.	181	6,478	194	4,229	56	71	8	6	31	60	9	13	4	11	5	9	4	22	23	164
	N.E.																				
14	Maine	1	(1)	1	(1)	7	2	.....	.....	1	1	1	(1)	.....	.....	2	(1)	.....	.....	3	1
15	N.H.	.....	.....	1	(1)	6	1	.....	.....	1	1	.....	.....	.....	.....	3	2	.....	.....	1	(1)
16	Vt.	.....	.....	1	(1)	3	(1)	.....	.....	.....	.....	.....	.....	.....	.....	.....	.....	.....	.....	.....	.....
17	Mass.	.....	.....	4	2	19	15	.....	.....	10	10	.....	.....	.....	.....	34	35	.....	.....	24	26
18	R.I.	.....	.....	3	15	4	1	.....	.....	.....	.....	1	(1)	.....	.....	2	(1)	.....	.....	1	2
19	Conn.	.....	.....	25	41	11	5	.....	.....	6	9	6	9	1	1	24	38	.....	.....	3	3
	M.A.																				
20	N.Y.	1	(1)	250	553	100	83	.....	.....	30	56	24	89	9	4	64	110	.....	.....	15	24
21	N.J.	.....	.....	7	17	63	74	.....	.....	25	195	12	63	.....	.....	149	255	.....	.....	23	48
22	Pa.	1	(1)	13	5	18	11	.....	.....	7	6	12	53	10	53	10	13	.....	.....	4	1
	E.N.C.																				
23	Ohio	.....	.....	3	15	14	3	.....	.....	44	94	21	42	5	8	.....	.....	.....	.....	2	30
24	Ind.	.....	.....	1	1	2	1	.....	.....	34	21	4	3	.....	.....	.....	.....	.....	.....	2	1
25	Ill.	.....	.....	.....	.....	12	12	.....	.....	11	13	.....	.....	1	1	.....	.....	.....	.....	5	4
26	Mich.	1	(1)	2	2	18	11	.....	.....	68	74	17	38	.....	.....	.....	.....	.....	.....	3	1
27	Wis.	.....	.....	1	1	14	7	.....	.....	25	31	3	2	2	(1)	.....	.....	.....	.....	2	(1)
	W.N.C.																				
28	Minn.	.....	.....	.....	.....	1	(1)	.....	.....	9	14	.....	.....	.....	.....	.....	.....	.....	.....	1	1
29	Iowa	.....	.....	.....	.....	.....	.....	.....	.....	9	7	.....	.....	.....	.....	.....	.....	.....	.....	.....	.....
30	Mo.	.....	.....	.....	.....	.....	.....	.....	.....	30	26	5	7	1	(1)	.....	.....	.....	.....	1	1
31	N.Dak.	.....	.....	.....	.....	.....	.....	.....	.....	.....	.....	.....	.....	.....	.....	.....	.....	.....	.....	.....	.....
32	S.Dak.	.....	.....	.....	.....	.....	.....	.....	.....	.....	.....	.....	.....	.....	.....	.....	.....	.....	.....	.....	.....
33	Nebr.	.....	.....	.....	.....	.....	.....	.....	.....	2	1	.....	.....	.....	.....	.....	.....	.....	.....	.....	.....
34	Kans.	.....	.....	.....	.....	.....	.....	.....	.....	.....	.....	.....	.....	.....	.....	.....	.....	.....	.....	.....	.....
	S.A.																				
35	Del.	.....	.....	1	1	.....	.....	.....	.....	.....	.....	.....	.....	.....	.....	.....	.....	.....	.....	.....	.....
36	Md.	.....	.....	.....	.....	2	1	.....	.....	.....	.....	64	165	10	21	.....	.....	.....	.....	2	1
37	D.C.	.....	.....	.....	.....	.....	.....	.....	.....	.....	.....	.....	.....	.....	.....	.....	.....	.....	.....	.....	.....
38	Va.	.....	.....	1	(1)	.....	.....	.....	.....	.....	.....	205	1,266	67	86	1	5	.....	.....	1	1
39	W.Va.	.....	.....	.....	.....	.....	.....	.....	.....	.....	.....	1	1	1	10	.....	.....	.....	.....	.....	.....
40	N.C.	3	17	1	1	.....	.....	.....	.....	.....	.....	349	535	2	1	.....	.....	.....	.....	3	59
41	S.C.	3	2	.....	.....	.....	.....	.....	.....	.....	.....	240	555	.....	.....	.....	.....	.....	.....	.....	.....
42	Ga.	1	(1)	.....	.....	.....	.....	.....	.....	.....	.....	1,370	2,921	1	2	.....	.....	3	5	1	(1)
43	Fla.	2	2	1	1	7	1	2	(1)	16	503	365	495	2	2	6	108	5	10	(3)	(3)
	E.S.C.																				
44	Ky.	.....	.....	.....	.....	.....	.....	.....	.....	.....	.....	5	5	.....	.....	.....	.....	.....	.....	.....	.....
45	Tenn.	.....	.....	.....	.....	.....	.....	.....	.....	.....	.....	48	72	.....	.....	4	1	.....	.....	.....	.....
46	Ala.	1	1	2	1	1	(1)	.....	.....	.....	.....	428	873	2	(1)	4	5	.....	.....	.....	.....
47	Miss.	.....	.....	.....	.....	.....	.....	.....	.....	.....	.....	150	212	1	(1)	1	1	.....	.....	1	2
	W.S.C.																				
48	Ark.	.....	.....	.....	.....	.....	.....	.....	.....	.....	.....	26	35	.....	.....	1	5	.....	.....	.....	.....
49	La.	.....	.....	.....	.....	2	13	.....	.....	1	1	56	155	3	2	.....	.....	.....	.....	2	4
50	Okla.	1	(1)	.....	.....	3	1	.....	.....	.....	.....	4	14	.....	.....	.....	.....	.....	.....	.....	.....
51	Tex.	.....	.....	6	102	21	26	.....	.....	.....	.....	154	716	2	5	11	55	.....	.....	3	6
	Mt.																				
52	Mont.	.....	.....	.....	.....	.....	.....	.....	.....	.....	.....	.....	.....	.....	.....	.....	.....	.....	.....	.....	.....
53	Idaho	.....	.....	.....	.....	.....	.....	.....	.....	.....	.....	.....	.....	.....	.....	.....	.....	.....	.....	.....	.....
54	Wyo.	.....	.....	.....	.....	.....	.....	.....	.....	.....	.....	1	(1)	.....	.....	.....	.....	.....	.....	.....	.....
55	Colo.	2	2	.....	.....	2	1	.....	.....	11	11	1	(1)	.....	.....	.....	.....	.....	.....	1	2
56	N.Mex.	.....	.....	.....	.....	.....	.....	.....	.....	.....	.....	1	(1)	.....	.....	.....	.....	.....	.....	.....	.....
57	Ariz.	.....	.....	.....	.....	6	18	.....	.....	.....	.....	1	1	1	5	.....	.....	1	(1)	.....	.....
58	Utah	.....	.....	.....	.....	.....	.....	1	1	.....	.....	.....	.....	.....	.....	.....	.....	.....	.....	.....	.....
59	Nev.	.....	.....	.....	.....	.....	.....	.....	.....	.....	.....	.....	.....	.....	.....	.....	.....	.....	.....	.....	.....
	Pac.																				
60	Wash.	1	(1)	19	13	3	1	.....	.....	5	2	.....	.....	.....	.....	.....	.....	.....	.....	1	(1)
61	Oreg.	2	3	45	250	.....	.....	.....	.....	2	6	.....	.....	.....	.....	1	5	.....	.....	.....	.....
62	Calif.	178	6,475	130	3,966	53	70	8	6	24	52	9	13	4	11	4	4	4	22	22	164

[1]Reported in small fractions. [2]Separate inquiry on questionnaire for Alabama, Florida, Georgia, Louisiana, Mississippi, North Carolina, South Carolina, and Texas. Figures for these States shown in table 93. [3]Chicory included with endive and escarole.

Table 97.—MISCELLANEOUS VEGETABLES HARVESTED FOR SALE—FARMS REPORTING AND ACREAGE, BY DIVISIONS AND STATES: 1949—Continued

	Region, division, and State	Endive and escarole		Garlic		Horseradish		Kohlrabi		Parsley		Salsify		Turnip greens		Green cowpeas		Rutabagas		Green soybeans		All other (acres)
		Farms reporting	Acreage	Farms reporting	Acreage	Farms reporting	Acreage	Farms reporting	Acreage	Farms reporting	Acreage	Farms reporting	Acreage	Farms reporting	Acreage	Farms reporting	Acreage	Farms reporting	Acreage	Farms reporting	Acreage	
1	U.S.	1,287	5,686	276	2,212	491	2,563	359	264	1,164	2,715	85	105	955	4,289	[2]247	[2]1,333	1,330	3,434	6	8	2,114
2	The North	929	1,414	17	16	459	2,467	340	215	799	712	58	41	83	359	25	121	870	2,287	.....	.....	482
3	The South	225	3,811	49	50	21	70	17	49	195	1,514	25	62	864	3,906	[2]211	[2]1,171	239	355	6	8	586
4	The West	133	461	210	2,146	11	26	2	(1)	170	489	2	2	8	24	11	41	221	792	.....	.....	1,046
	Geo. Div.																					
5	N.E.	118	140	1	(1)	5	7	6	4	53	31	5	3	12	13	.....	.....	53	36	.....	.....	15
6	M.A.	478	789	5	5	70	267	130	98	373	412	20	18	14	101	23	120	130	278	.....	.....	305
7	E.N.C.	311	469	9	9	248	1,901	142	84	268	212	22	14	47	105	2	1	297	673	.....	.....	111
8	W.N.C.	22	16	2	2	136	292	62	29	105	57	11	6	10	140	.....	.....	390	1,300	.....	.....	51
9	S.A.	144	3,238	2	4	13	64	8	14	52	89	18	14	366	1,528	[2]156	[2]656	202	334	3	2	354
10	E.S.C.	4	(1)	2	3	5	4	.....	.....	12	2	4	3	316	820	[2]1	[2]1	26	17	3	6	199
11	W.S.C.	77	573	45	43	3	2	9	35	131	1,423	3	45	182	1,558	[2]54	[2]514	11	4	.....	.....	33
12	Mt.	30	35	22	29	5	16	.....	.....	105	53	.....	.....	1	1	10	41	77	155	.....	.....	120
13	Pac.	103	426	188	2,117	6	10	2	(1)	65	436	2	2	7	23	1	(1)	144	637	.....	.....	926
	N.E.																					
14	Maine	7	2	1	(1)	1	1	.....	.....	1	(1)	1	(1)	.....	.....	.....	.....	29	18	.....	.....	10
15	N.H.	3	2	.....	.....	1	(1)	.....	.....	4	(1)	1	(1)	.....	.....	.....	.....	6	2	.....	.....	1
16	Vt.	1	1	.....	.....	1	(1)	.....	.....	.....	.....	1	(1)	.....	.....	.....	.....	7	5	.....	.....	(1)
17	Mass.	54	59	.....	.....	1	1	1	1	27	17	1	(1)	11	12	.....	.....	6	3	.....	.....	.....
18	R.I.	6	8	.....	.....	.....	.....	.....	.....	2	(1)	1	3	.....	.....	.....	.....	3	6	.....	.....	.....
19	Conn.	47	68	.....	.....	1	5	5	3	19	14	.....	.....	1	1	.....	.....	2	2	.....	.....	4
	M.A.																					
20	N.Y.	191	288	4	4	11	13	52	49	125	130	11	11	4	27	.....	.....	55	57	.....	.....	81
21	N.J.	180	399	.....	.....	36	122	58	42	190	211	2	5	7	64	20	119	33	106	.....	.....	200
22	Pa.	107	102	1	1	23	132	20	7	58	71	7	2	3	10	3	1	42	115	.....	.....	24
	E.N.C.																					
23	Ohio	125	313	5	1	7	5	22	8	68	51	8	3	20	36	1	(1)	1	(1)	.....	.....	16
24	Ind.	36	16	.....	.....	4	2	.....	.....	19	17	4	3	2	1	.....	.....	.....	.....	.....	.....	(1)
25	Ill.	45	57	4	8	217	1,572	24	22	81	77	2	3	8	44	.....	.....	1	3	.....	.....	33
26	Mich.	90	74	.....	.....	12	19	20	11	66	50	6	5	16	23	1	1	124	210	.....	.....	38
27	Wis.	15	9	.....	.....	8	303	76	43	34	17	2	(1)	1	1	.....	.....	171	460	.....	.....	24
	W.N.C.																					
28	Minn.	11	9	.....	.....	.....	.....	9	5	19	16	3	(1)	.....	.....	.....	.....	376	1,289	.....	.....	.....
29	Iowa	.....	.....	.....	.....	5	14	2	(1)	8	3	1	(1)	.....	.....	.....	.....	.....	.....	.....	.....	7
30	Mo.	3	1	2	2	116	233	47	20	58	27	6	5	10	140	.....	.....	1	1	.....	.....	21
31	N.Dak.	1	(1)	.....	.....	1	(1)	.....	.....	.....	.....	.....	.....	.....	.....	.....	.....	6	5	.....	.....	3
32	S.Dak.	.....	.....	.....	.....	.....	.....	.....	.....	.....	.....	.....	.....	.....	.....	.....	.....	3	3	.....	.....	1
33	Nebr.	.....	.....	.....	.....	2	4	.....	.....	5	3	.....	.....	.....	.....	.....	.....	4	2	.....	.....	5
34	Kans.	7	6	.....	.....	12	41	4	4	15	8	1	1	.....	.....	.....	.....	.....	.....	.....	.....	14
	S.A.																					
35	Del.	.....	.....	.....	.....	.....	.....	.....	.....	.....	.....	.....	.....	.....	.....	.....	.....	.....	.....	.....	.....	1
36	Md.	4	4	.....	.....	2	1	6	10	23	11	3	3	15	56	.....	.....	17	54	2	2	30
37	D.C.	.....	.....	.....	.....	.....	.....	.....	.....	.....	.....	.....	.....	.....	.....	.....	.....	.....	.....	.....	.....	.....
38	Va.	2	9	.....	.....	8	61	.....	.....	13	31	12	11	82	793	156	656	65	64	.....	.....	134
39	W.Va.	1	3	.....	.....	.....	.....	.....	.....	1	(1)	1	(1)	.....	.....	.....	.....	5	(1)	.....	.....	15
40	N.C.	2	(2)	.....	.....	2	2	1	1	1	7	.....	.....	68	338	(2)	(2)	19	13	.....	.....	137
41	S.C.	2	33	1	3	.....	.....	1	3	1	1	1	(1)	38	60	(2)	(2)	39	99	.....	.....	5
42	Ga.	4	3	.....	.....	.....	.....	.....	.....	3	17	.....	.....	137	250	(2)	(2)	18	48	.....	.....	3
43	Fla.	[3]129	[3]3,186	1	1	1	(1)	.....	.....	10	22	1	(1)	26	31	(2)	(2)	39	56	1	(1)	29
	E.S.C.																					
44	Ky.	1	(1)	.....	.....	1	(1)	.....	.....	.....	.....	3	3	17	18	1	1	1	1	.....	.....	.....
45	Tenn.	3	(1)	2	3	2	1	.....	.....	12	2	.....	.....	112	557	.....	.....	.....	.....	1	2	136
46	Ala.	.....	.....	.....	.....	1	1	.....	.....	.....	.....	1	(1)	130	161	(2)	(2)	15	13	2	4	22
47	Miss.	.....	.....	.....	.....	1	2	.....	.....	.....	.....	.....	.....	57	84	(2)	(2)	10	3	.....	.....	41
	W.S.C.																					
48	Ark.	1	(1)	3	2	.....	.....	.....	.....	.....	.....	1	15	59	351	34	291	.....	.....	.....	.....	.....
49	La.	15	39	14	17	1	(1)	.....	.....	28	61	.....	.....	41	247	(2)	(2)	1	1	.....	.....	6
50	Okla.	2	(1)	[1]1	(1)	.....	.....	1	1	.....	.....	.....	.....	22	759	20	223	1	1	.....	.....	.....
51	Tex.	59	534	27	24	2	2	8	34	103	1,362	2	30	60	201	(2)	(2)	9	2	.....	.....	27
	Mt.																					
52	Mont.	.....	.....	.....	.....	.....	.....	.....	.....	2	1	.....	.....	.....	.....	.....	.....	18	30	.....	.....	4
53	Idaho	.....	.....	3	3	1	3	.....	.....	1	1	.....	.....	.....	.....	.....	.....	6	2	.....	.....	4
54	Wyo.	.....	.....	1	(1)	.....	.....	.....	.....	1	(1)	.....	.....	.....	.....	.....	.....	4	4	.....	.....	2
55	Colo.	20	15	9	4	3	13	.....	.....	93	46	.....	.....	.....	.....	.....	.....	48	113	.....	.....	9
56	N.Mex.	.....	.....	3	1	1	(1)	.....	.....	.....	.....	.....	.....	.....	.....	10	41	.....	.....	.....	.....	1
57	Ariz.	9	19	2	18	.....	.....	.....	.....	2	1	.....	.....	.....	.....	.....	.....	1	6	.....	.....	100
58	Utah	1	1	3	3	.....	.....	.....	.....	6	4	.....	.....	.....	.....	.....	.....	.....	.....	.....	.....	(1)
59	Nev.	.....	.....	1	(1)	.....	.....	.....	.....	.....	.....	.....	.....	1	1	.....	.....	.....	.....	.....	.....	.....
	Pac.																					
60	Wash.	12	6	40	24	1	1	2	(1)	18	7	.....	.....	.....	.....	.....	.....	122	552	.....	.....	14
61	Oreg.	.....	.....	40	34	4	8	.....	.....	5	2	1	1	.....	.....	.....	.....	7	10	.....	.....	3
62	Calif.	91	420	108	2,059	1	1	.....	.....	42	427	1	1	7	23	1	(1)	15	75	.....	.....	909